


14b

# ZONING MAP

CITY PLANNING COMMISSION  
THE CITY OF NEW YORK

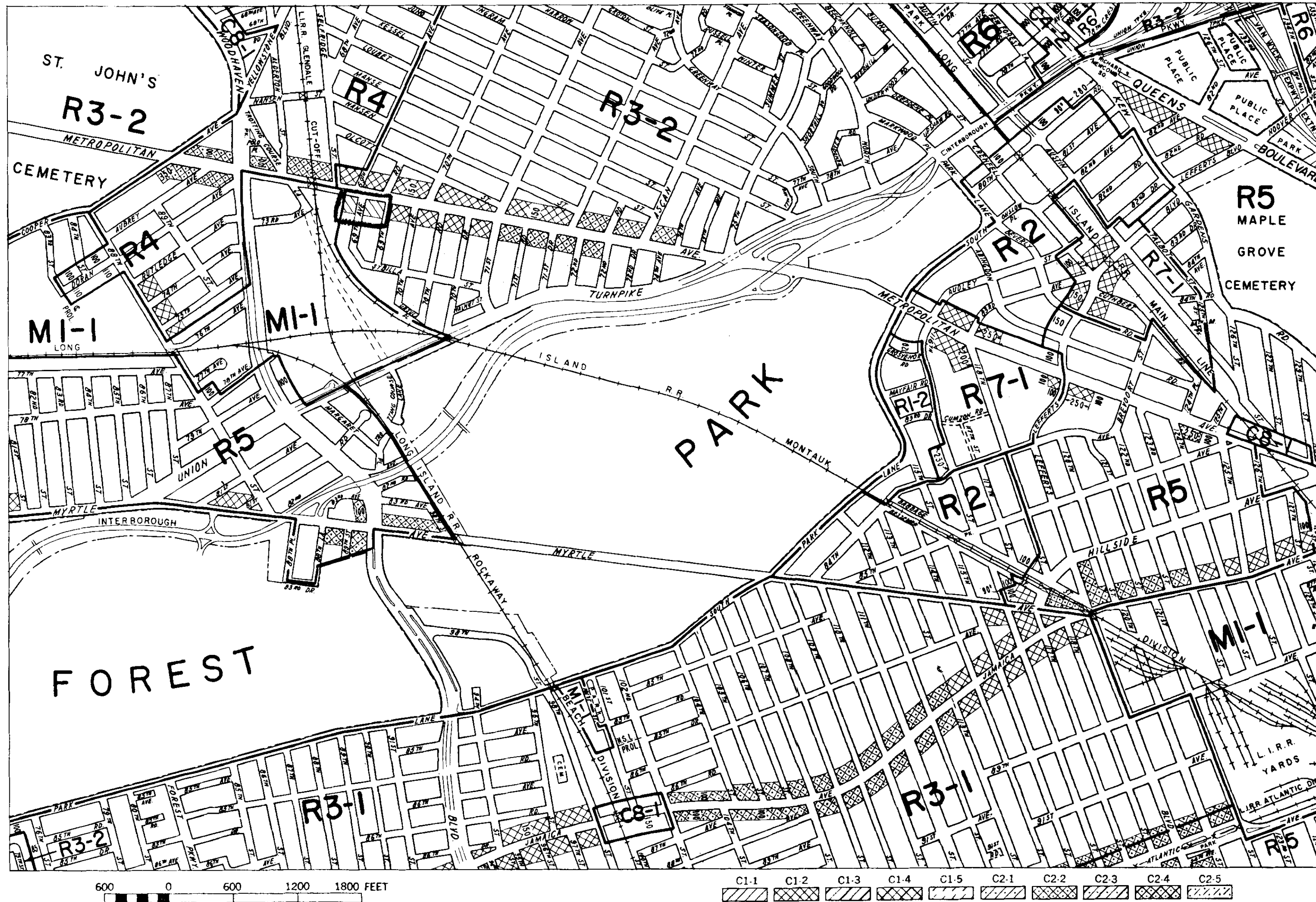


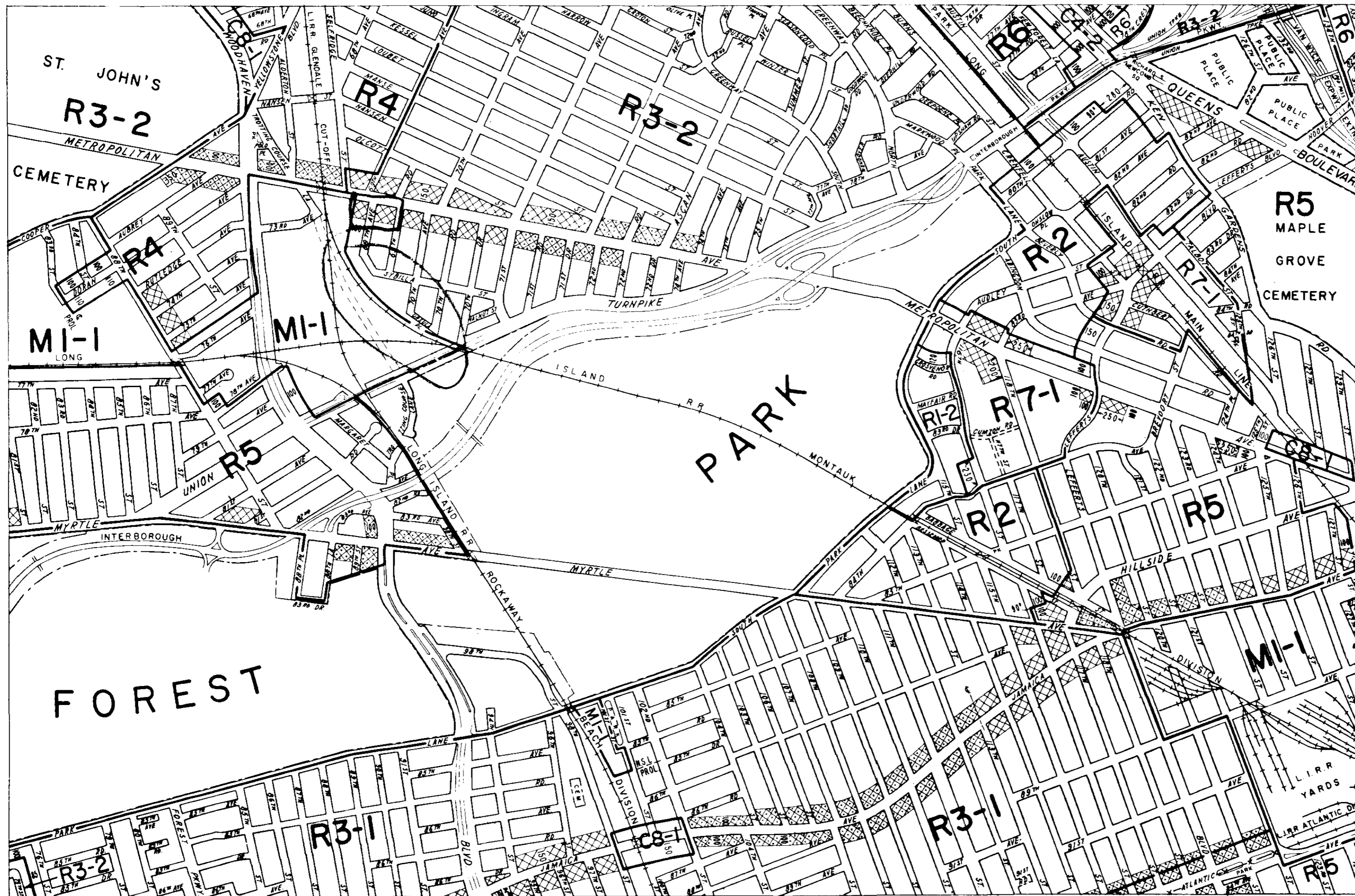
13c	14a	14c
13d	<b>14b</b>	14d
18c	18a	18c

EFFECTIVE: DECEMBER 15, 1961

001

COPYRIGHTED BY THE CITY OF NEW YORK





14b

# ZONING MAP

CITY PLANNING COMMISSION  
THE CITY OF NEW YORK



13c	14a	14c
13d	<b>14b</b>	14d
17c	18a	18c

600 0 600 1200 1800 FEET

C1-1 C1-2 C1-3 C1-4 C1-5 C2-1 C2-2 C2-3 C2-4 C2-5

EFFECTIVE: DECEMBER 15, 1961

A-137


002

COPYRIGHTED BY THE CITY OF NEW YORK

14b

# ZONING MAP

CITY PLANNING COMMISSION  
THE CITY OF NEW YORK



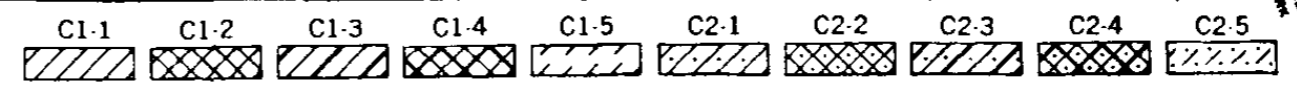
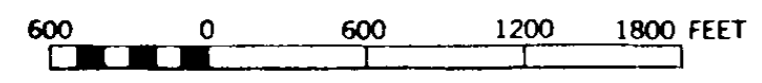
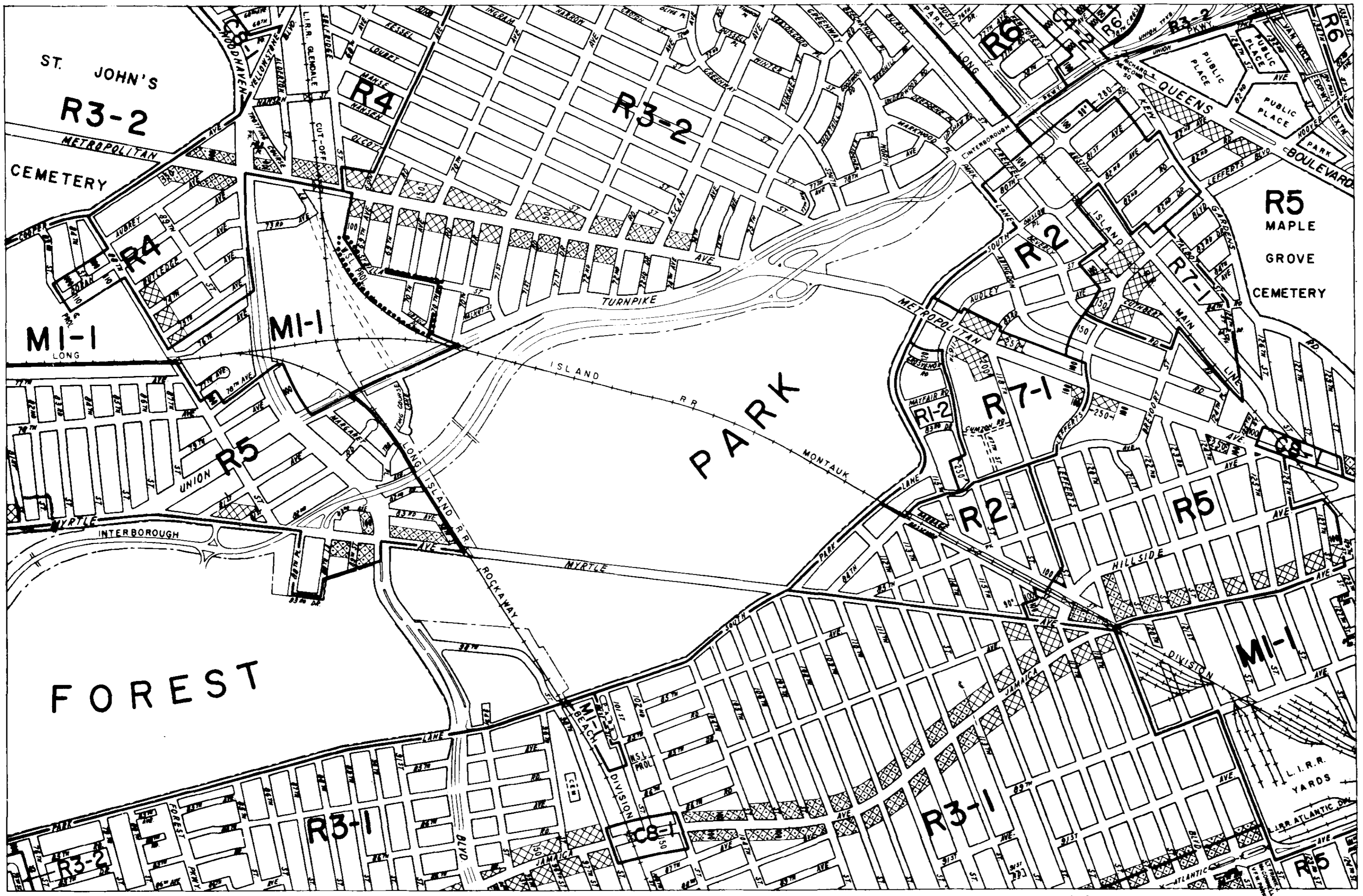
13c	14a	14c
13d	<b>14b</b>	14d
17c	18a	18c

..... INDICATES PROPERTY  
REZONED BY AMENDMENT  
EFFECTIVE: MARCH 22, 1962

A-181

003

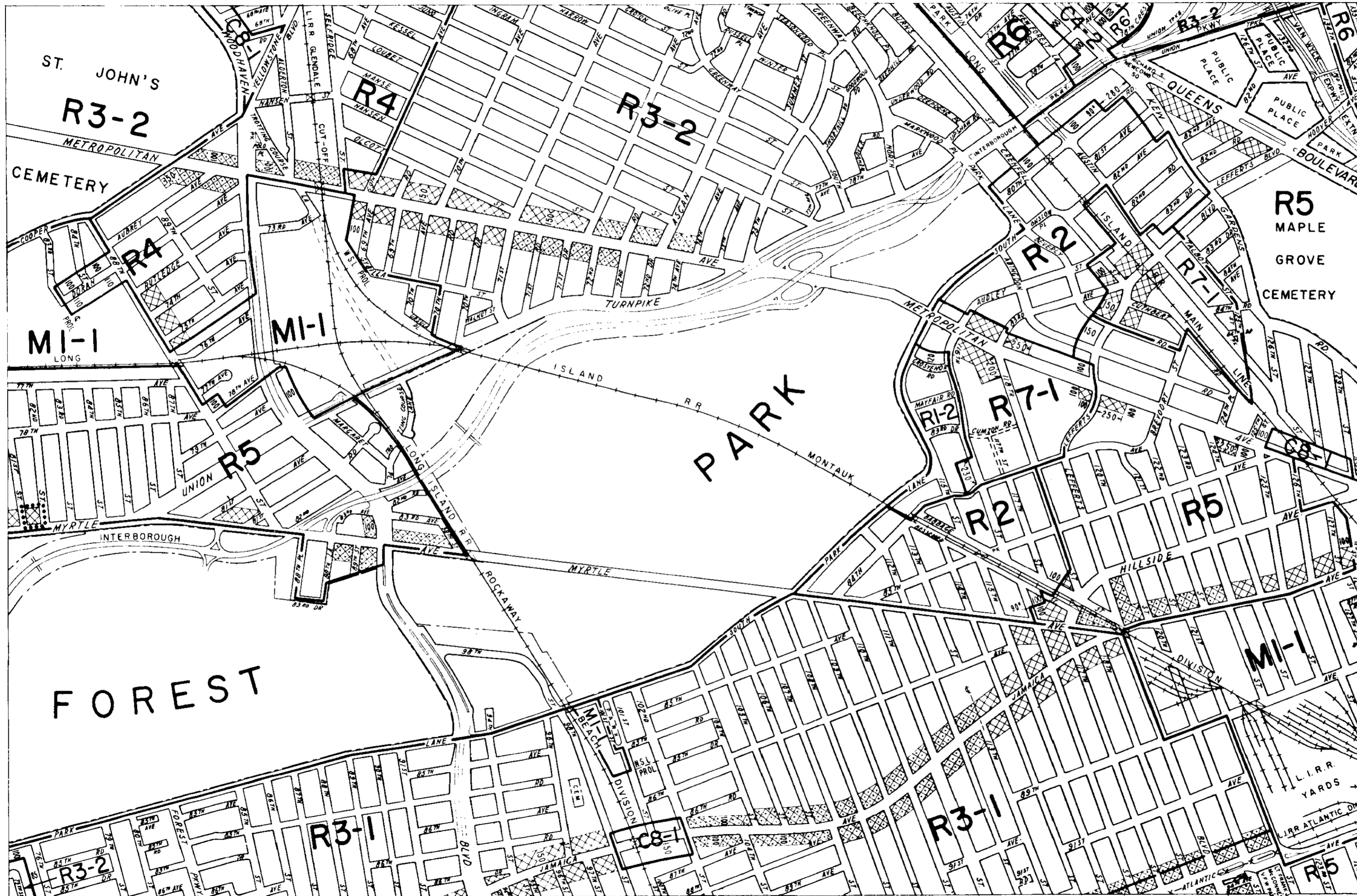

COPYRIGHTED BY THE CITY OF NEW YORK



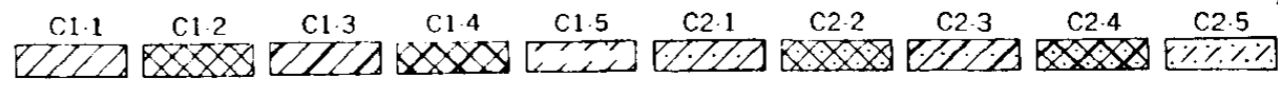
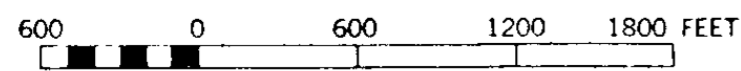
14b

# ZONING MAP

CITY PLANNING COMMISSION  
THE CITY OF NEW YORK



13c	14a	14c
13d	<b>14b</b>	14d
17c	18a	18c



..... INDICATES PROPERTY  
REZONED BY AMENDMENT  
EFFECTIVE: APRIL 5, 1962

A-190

004

COPYRIGHTED BY THE CITY OF NEW YORK

14b

# ZONING MAP

CITY PLANNING COMMISSION  
THE CITY OF NEW YORK



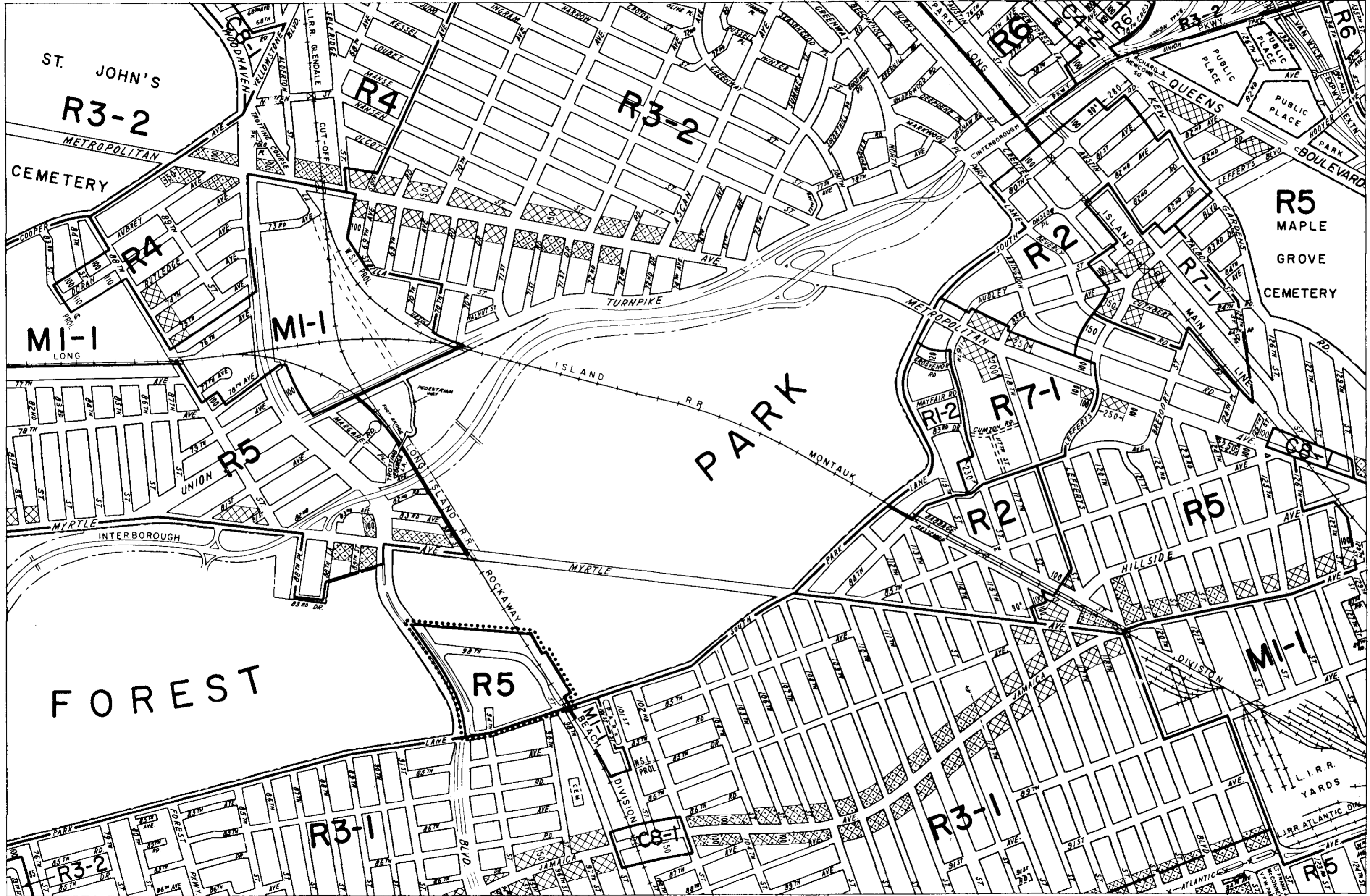
13c	14a	14c
13d	<b>14b</b>	14d
17c	18a	18c

..... INDICATES PROPERTY  
REZONED BY AMENDMENT  
EFFECTIVE: NOVEMBER 21, 1962

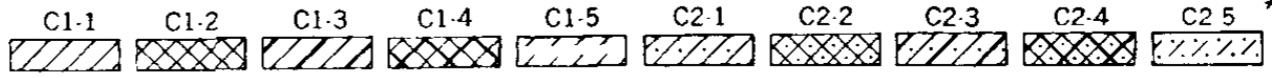
A-263

005

COPYRIGHTED BY THE CITY OF NEW YORK



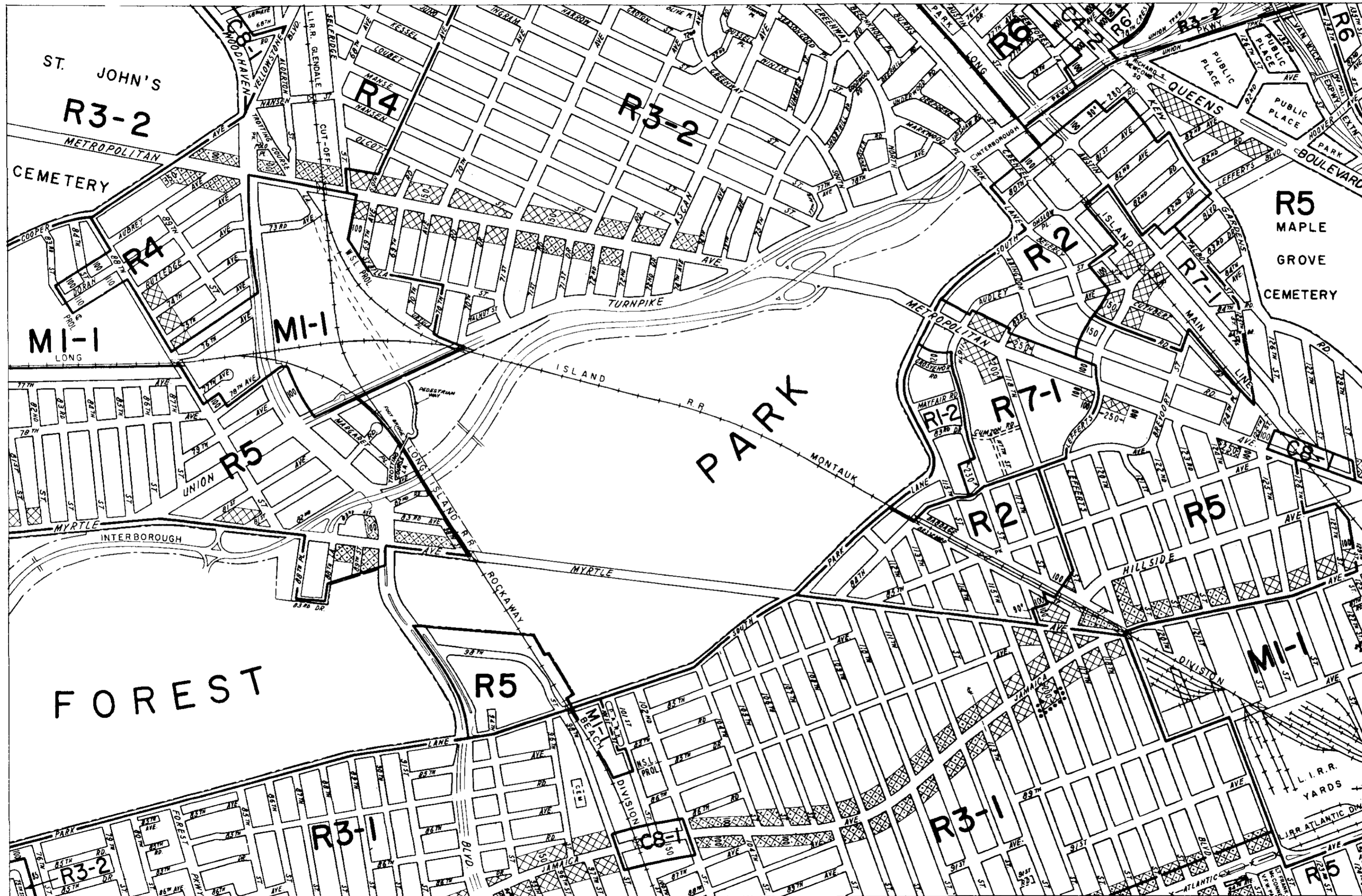

600 0 600 1200 1800 FEET



14b

# ZONING MAP

CITY PLANNING COMMISSION  
THE CITY OF NEW YORK



13c	14a	14c
13d	<b>14b</b>	14d
17c	18a	18c

600 0 600 1200 1800 FEET

C1-1 C1-2 C1-3' C1-4 C1-5 C2-1 C2-2 C2-3 C2-4 C2-5


..... INDICATES PROPERTY  
REZONED BY AMENDMENT  
EFFECTIVE: JANUARY 24, 1963

A-291  
**006**

14b

# ZONING MAP

CITY PLANNING COMMISSION  
THE CITY OF NEW YORK



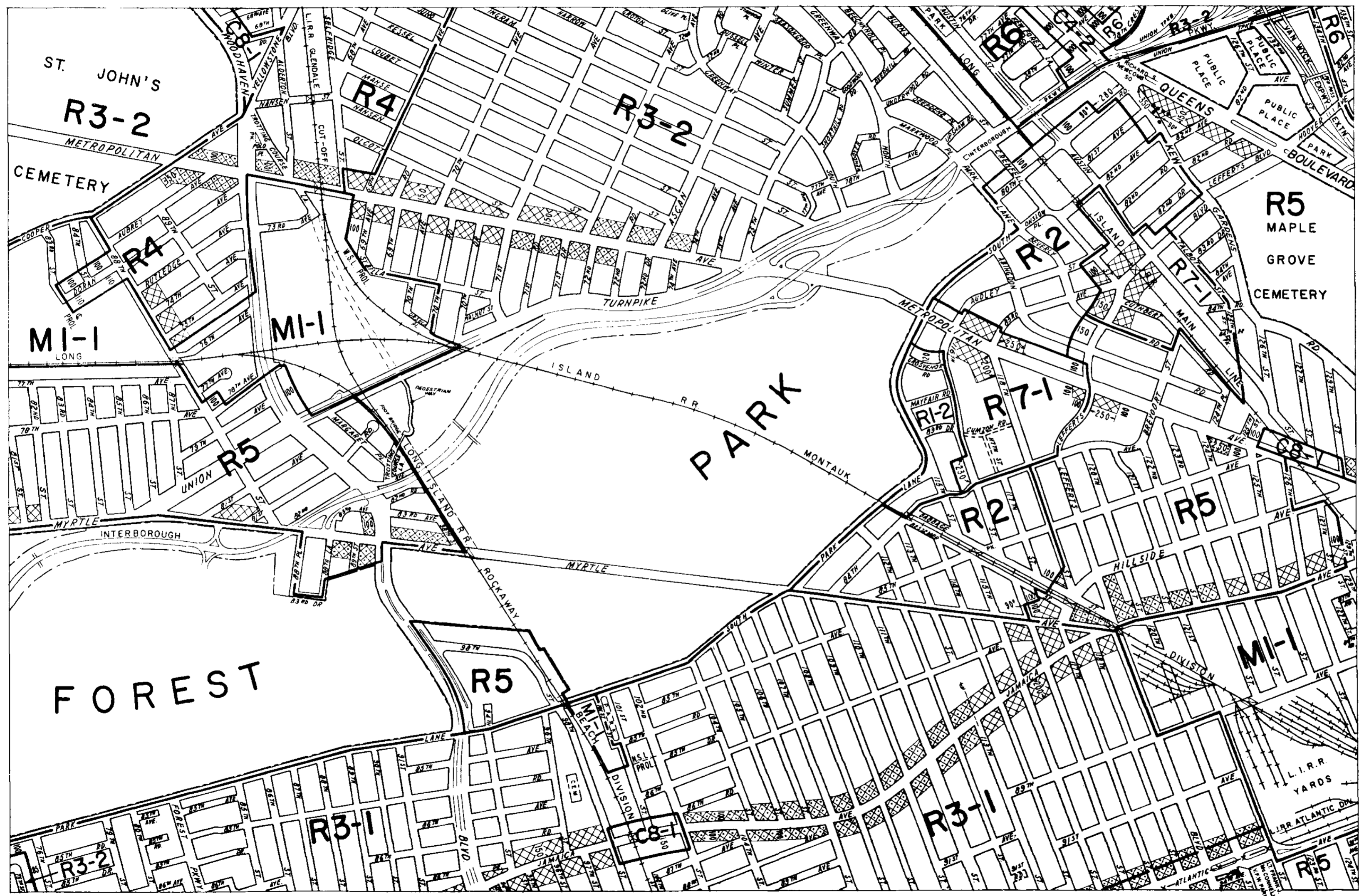
13c	14a	14c
13d	<b>14b</b>	14d
17c	18a	18c

..... INDICATES PROPERTY  
REZONED BY AMENDMENT  
EFFECTIVE MARCH 7, 1963

A-310

007

COPYRIGHTED BY THE CITY OF NEW YORK



- C1-1
- C1-2
- C1-3
- C1-4
- C1-5
- C2-1
- C2-2
- C2-3
- C2-4
- C2-5

14b

# ZONING MAP

CITY PLANNING COMMISSION  
THE CITY OF NEW YORK



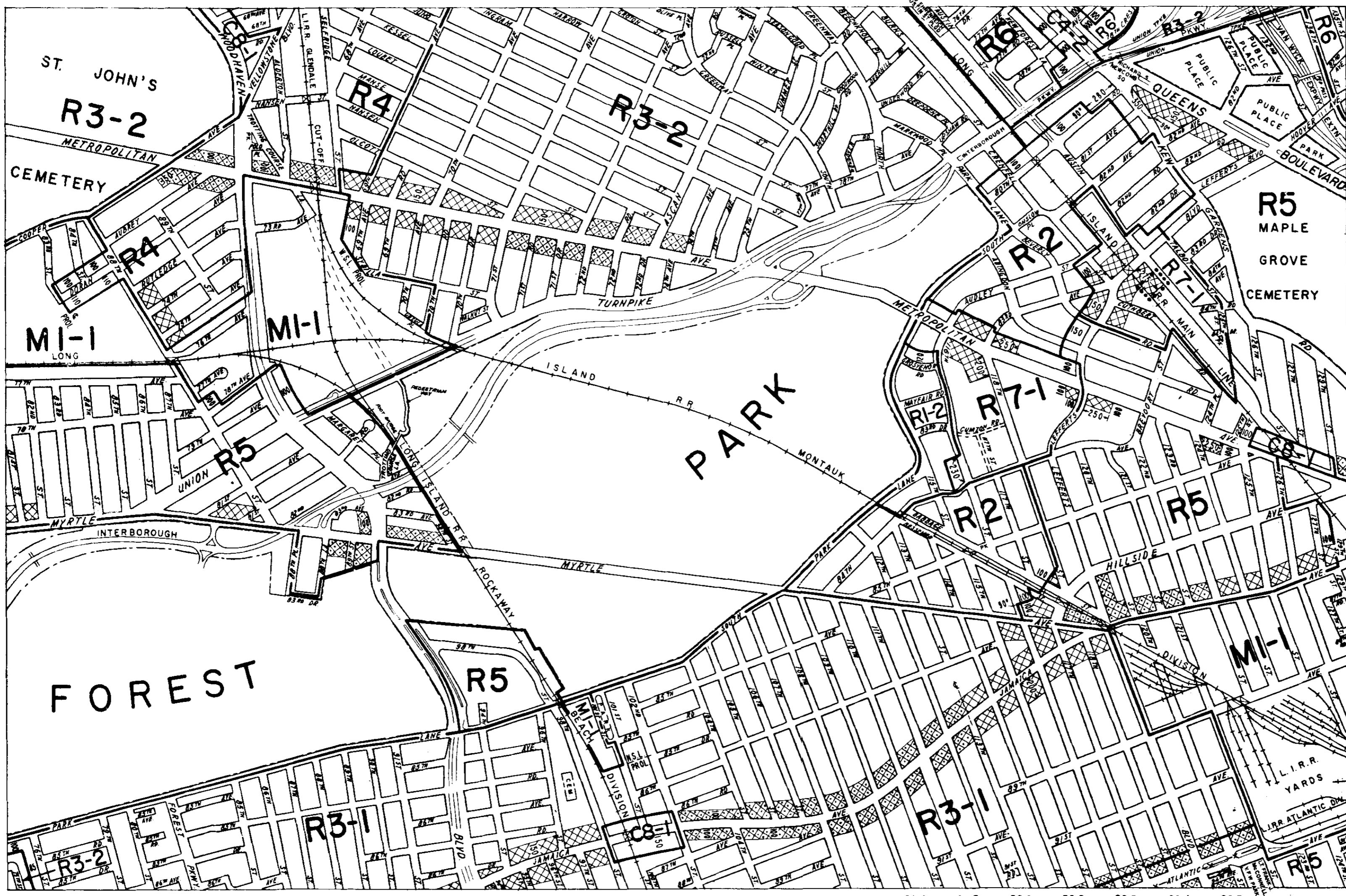
13c	14a	14c
13d	<b>14b</b>	14d
17c	18a	18c

..... INDICATES PROPERTY  
REZONED BY AMENDMENT  
EFFECTIVE: JULY 23, 1964

A-474

008

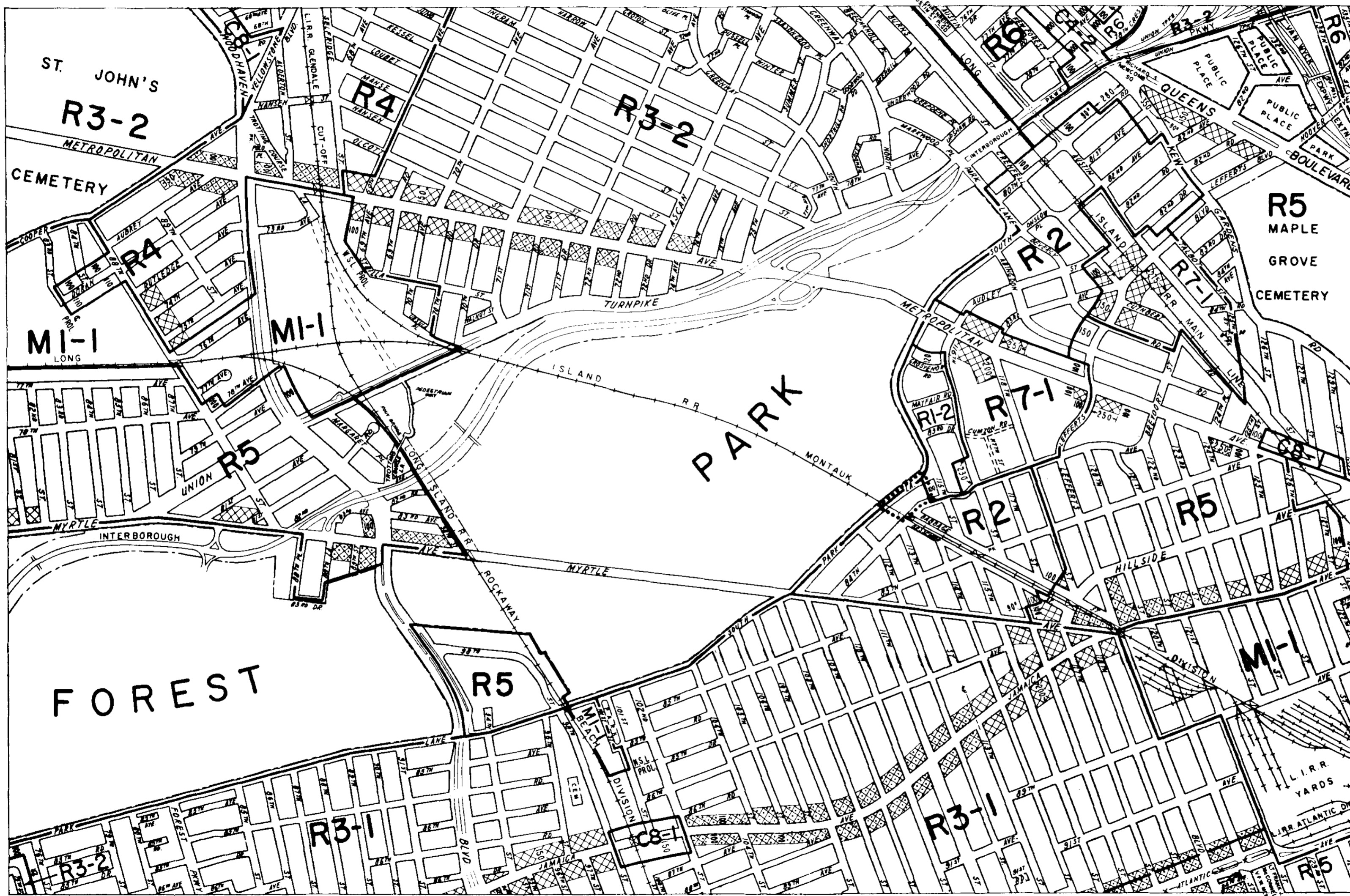
COPYRIGHTED BY THE CITY OF NEW YORK



600 0 600 1200 1800 FEET

C1-1 C1-2 C1-3 C1-4 C1-5 C2-1 C2-2 C2-3 C2-4 C2-5






14b

# ZONING MAP

CITY PLANNING COMMISSION  
THE CITY OF NEW YORK



13c	14a	14c
13d	<b>14b</b>	14d
17c	18a	18c

..... INDICATES PROPERTY  
REZONED BY AMENDMENT  
EFFECTIVE: JANUARY 14, 1965

A-518


009

COPYRIGHTED BY THE CITY OF NEW YORK

14b

# ZONING MAP

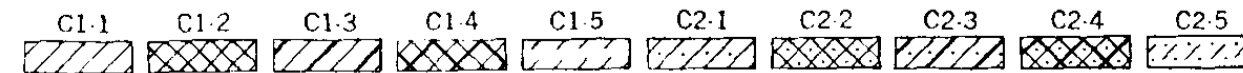
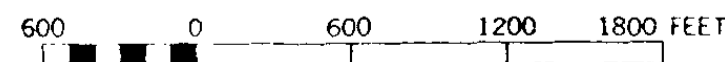
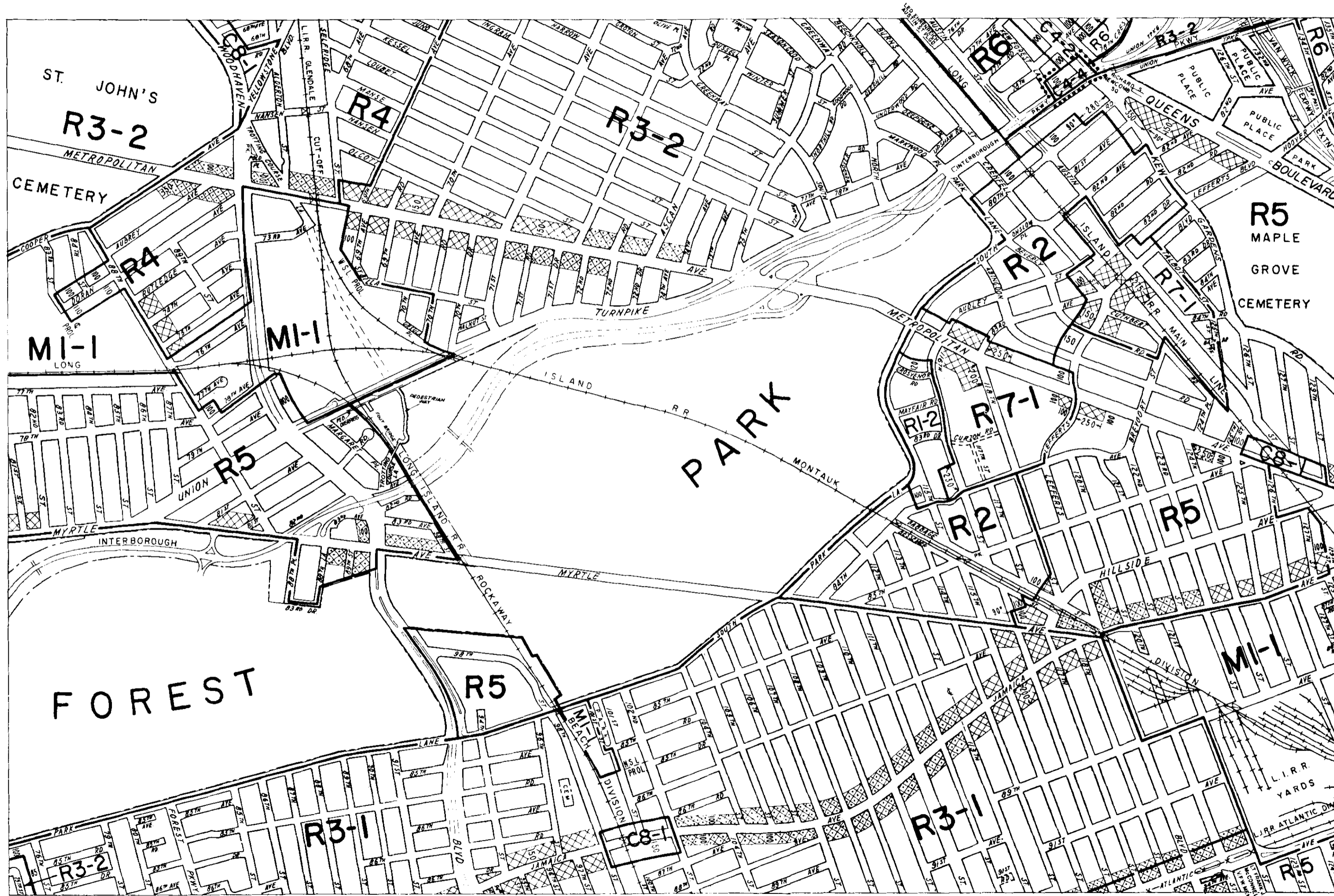
CITY PLANNING COMMISSION  
THE CITY OF NEW YORK



13c	14a	14c
13d	<b>14b</b>	14d
17c	18a	18c

..... INDICATES PROPERTY  
REZONED BY AMENDMENT  
EFFECTIVE DECEMBER 7, 1967

A-801



14b

# ZONING MAP

CITY PLANNING COMMISSION  
THE CITY OF NEW YORK



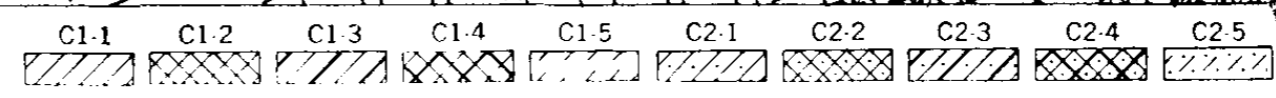
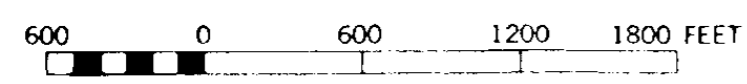
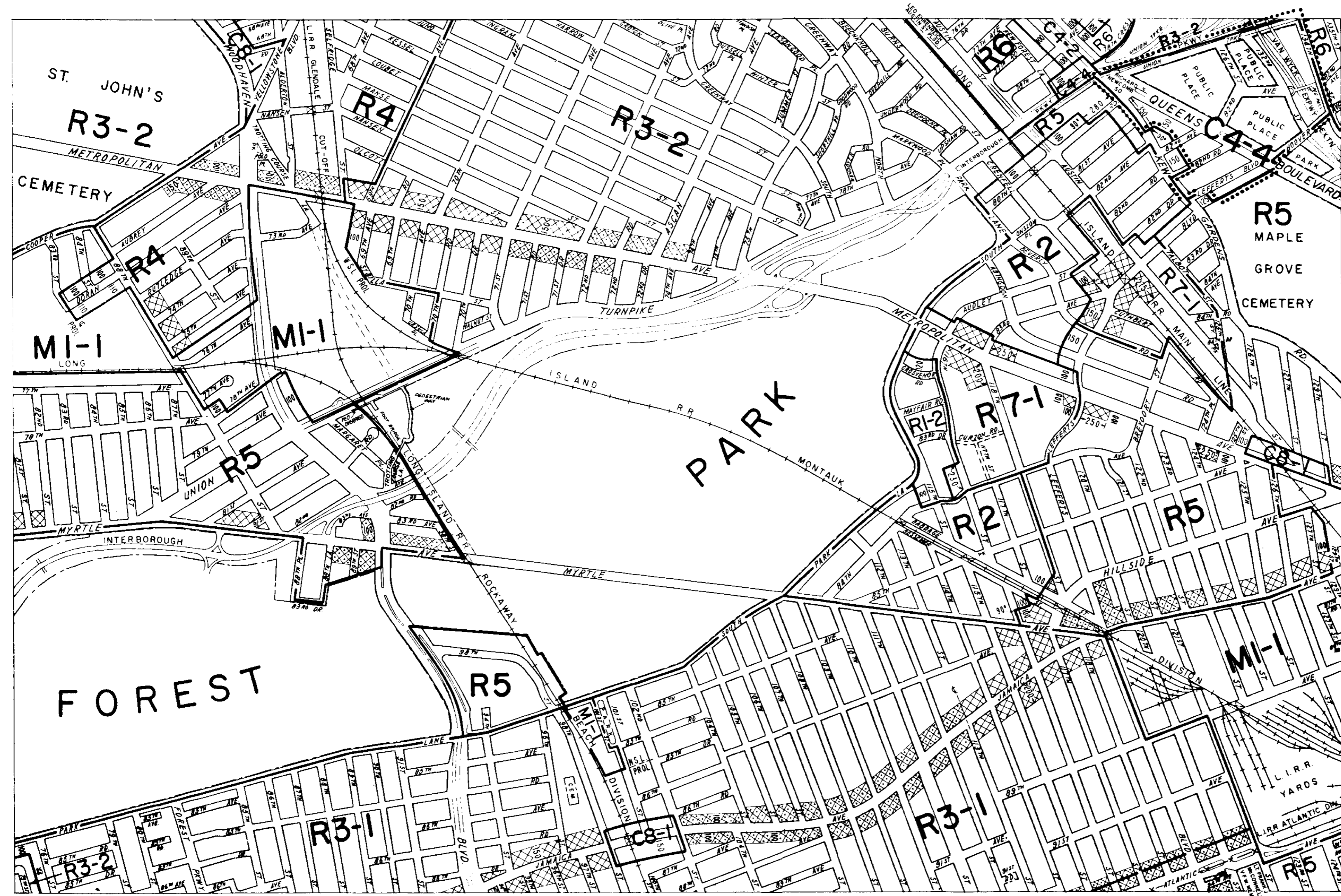
13c	14a	14c
13d	<b>14b</b>	14d
17c	18a	18c

..... INDICATES PROPERTY  
REZONED BY AMENDMENT  
EFFECTIVE MARCH 13, 1969

A-872

010

COPYRIGHTED BY THE CITY OF NEW YORK



14b

# ZONING MAP

CITY PLANNING COMMISSION  
THE CITY OF NEW YORK



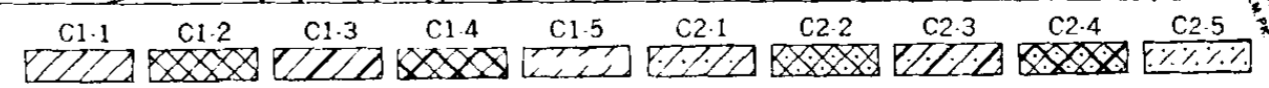
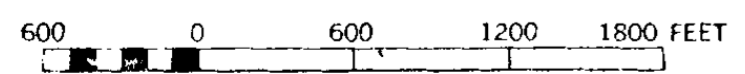
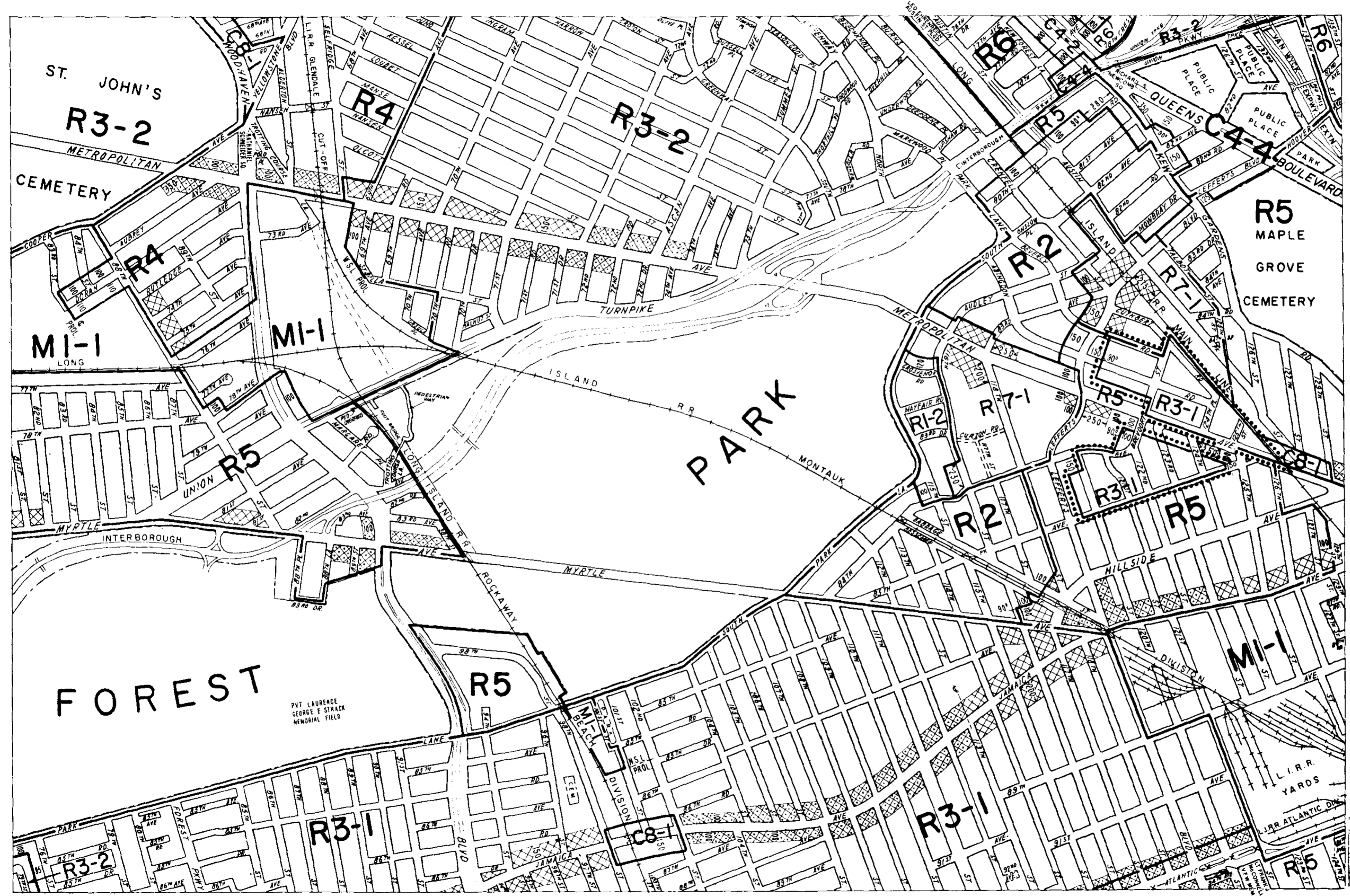
13c	14a	14c
13d	<b>14b</b>	14d
17c	18a	18c

..... INDICATES PROPERTY  
REZONED BY AMENDMENT  
EFFECTIVE: MAY 24, 1973

A-1121

011


COPYRIGHTED BY THE CITY OF NEW YORK



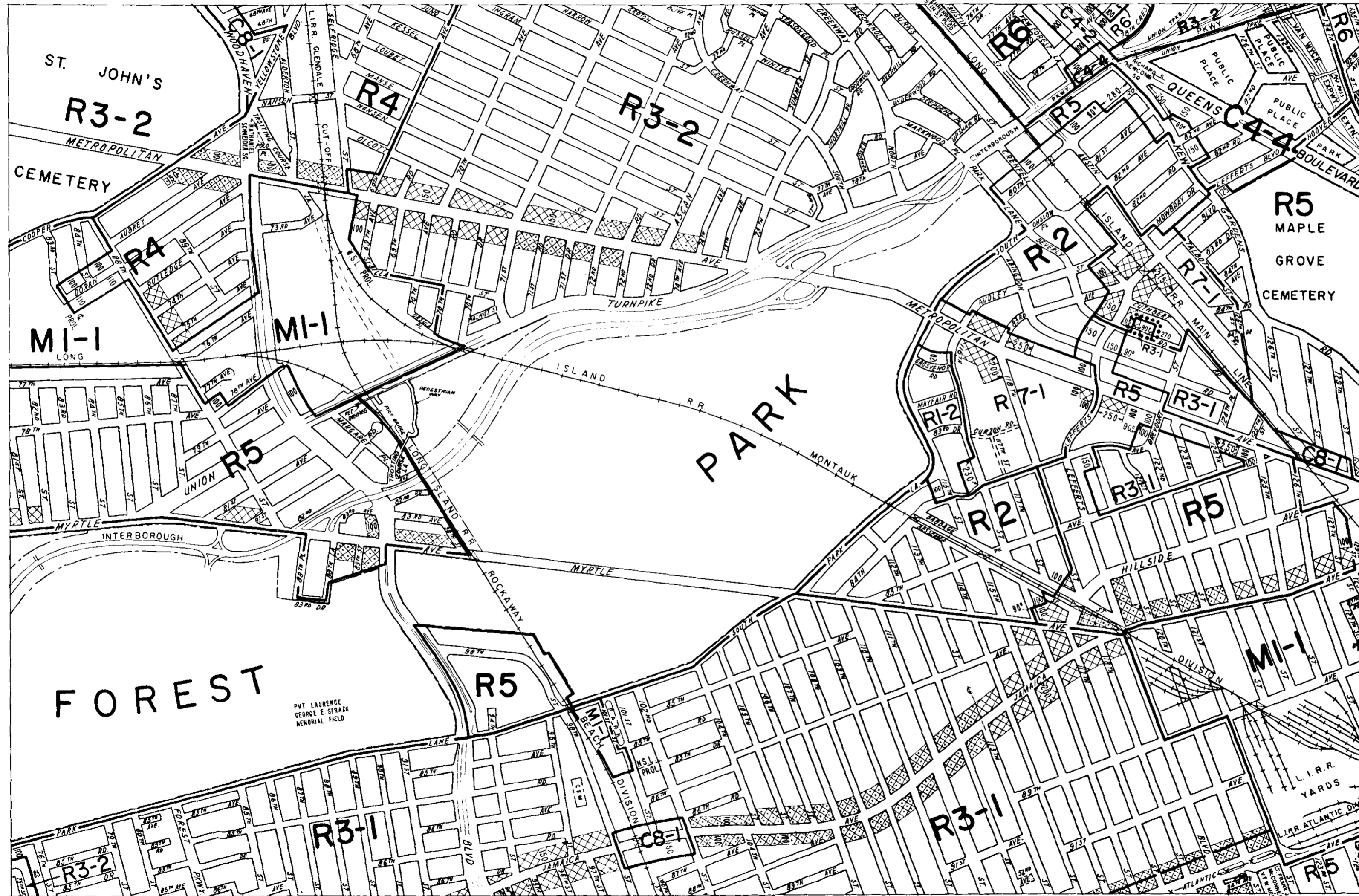
14b

# ZONING MAP

CITY PLANNING COMMISSION  
THE CITY OF NEW YORK



13c	14a	14c
13d	<b>14b</b>	14d
17c	18a	18c

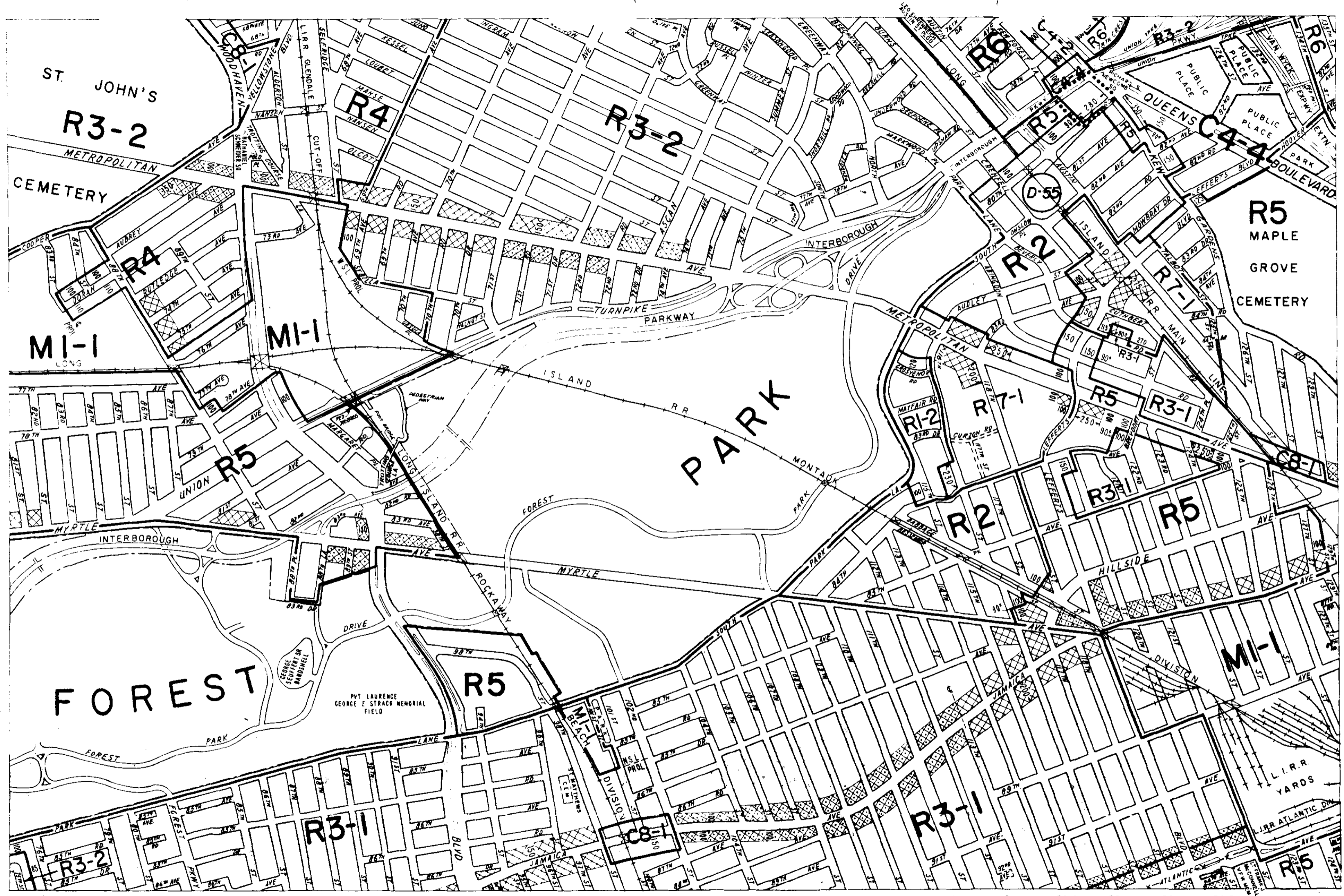


..... INDICATES PROPERTY  
REZONED BY AMENDMENT  
EFFECTIVE JUNE 21, 1973

A-1126

012


COPYRIGHTED BY THE CITY OF NEW YORK



14b

# ZONING MAP

CITY PLANNING COMMISSION  
THE CITY OF NEW YORK



13c	14a	14c
13d	<b>14b</b>	14d
17c	18a	18c

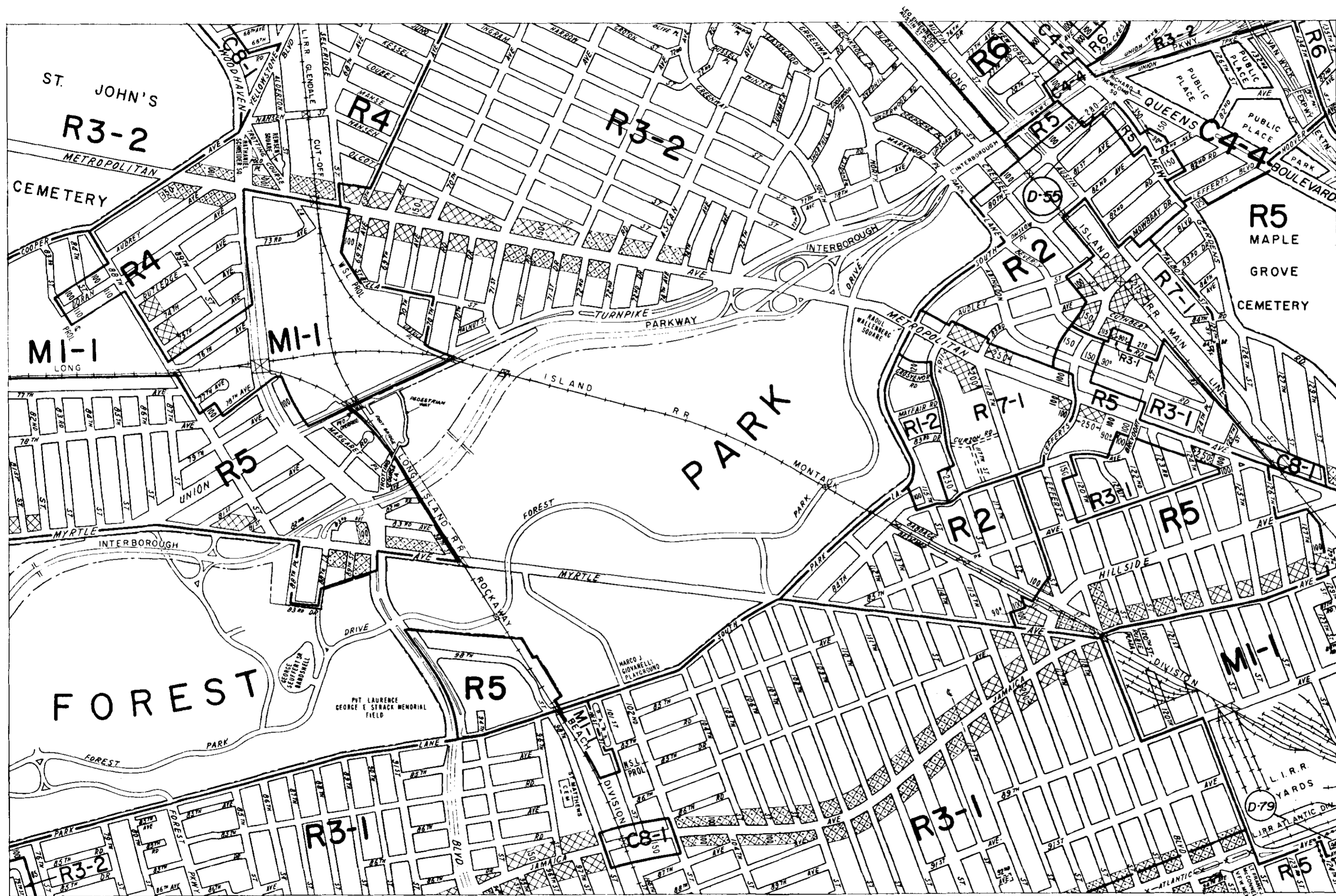
(D) - INDICATES RESTRICTIVE DECLARATION FOR DETAIL REFER TO R.D. SHEET

..... INDICATES PROPERTY REZONED BY AMENDMENT EFFECTIVE MAY 29, 1980

A-1287

013

COPYRIGHTED BY THE CITY OF NEW YORK



# ZONING MAP

THE NEW YORK CITY PLANNING COMMISSION

## MAJOR ZONING CLASSIFICATIONS



- R — RESIDENTIAL DISTRICT
- C — COMMERCIAL DISTRICT
- M — MANUFACTURING DISTRICT

The number(s) and/or letter(s) which follows an "R", "C", or "M" district designation indicates use, bulk, and other controls as described in the text of the Zoning Resolution.

## SPECIAL PURPOSE DISTRICTS

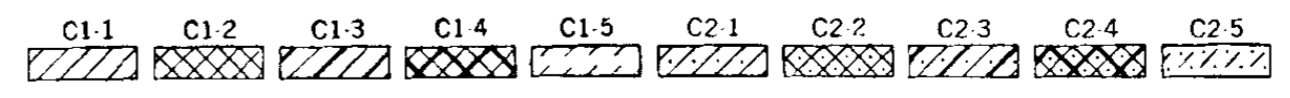
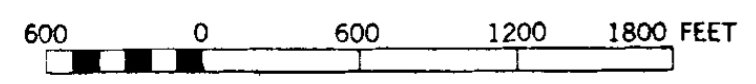
The letter(s) within the shaded area designates the special purpose district as described in the text of the Zoning Resolution.

INDICATES PROPERTY REZONED BY AMENDMENT EFFECTIVE 10-14-82 A-1354

(D) RESTRICTIVE DECLARATION, FOR DETAIL REFER TO R.D. SHEET.

## MAP KEY

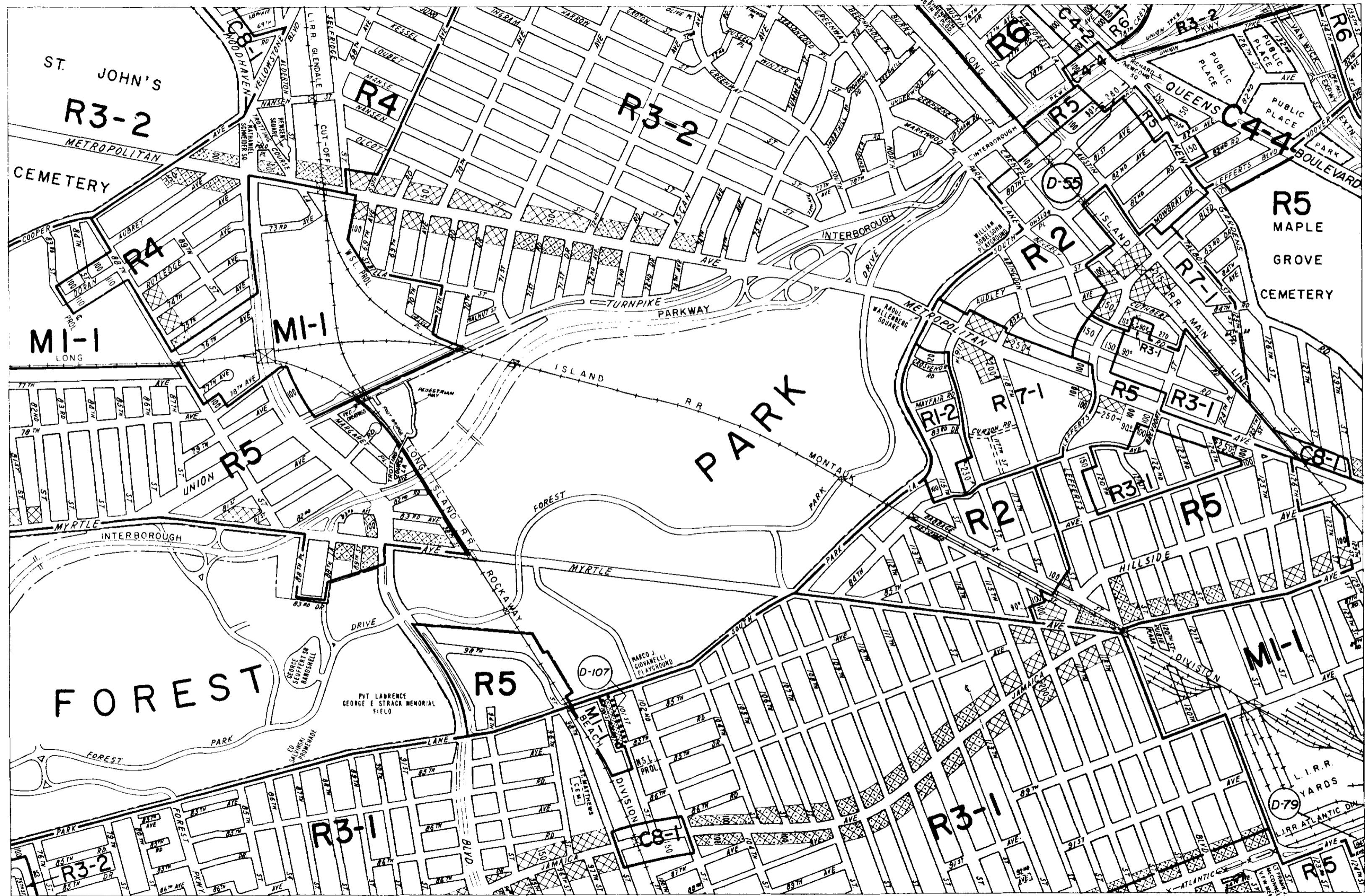
13c	14a	14c
13d	14b	14d
17c	18a	18c



COPYRIGHTED BY THE CITY OF NEW YORK

014

ZONING MAP 14b



# ZONING MAP

THE NEW YORK CITY PLANNING COMMISSION

## MAJOR ZONING CLASSIFICATIONS



- R — RESIDENTIAL DISTRICT
- C — COMMERCIAL DISTRICT
- M — MANUFACTURING DISTRICT

The number(s) and/or letter(s) which follows an "R", "C", or "M" district designation indicates use, bulk, and other controls as described in the text of the Zoning Resolution.

## SPECIAL PURPOSE DISTRICTS

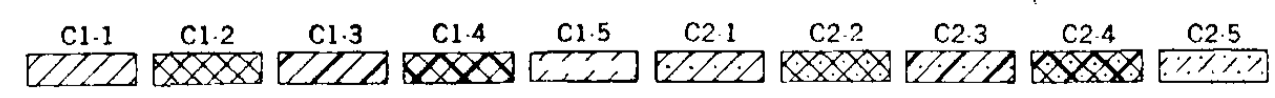
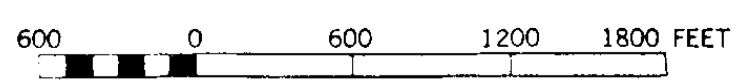
The letter(s) within the shaded area designates the special purpose district as described in the text of the Zoning Resolution.

INDICATES PROPERTY REZONED BY AMENDMENT EFFECTIVE 9-25-86 A-1454

(D) RESTRICTIVE DECLARATION, FOR DETAIL REFER TO R.D. SHEET.

## MAP KEY

13c	14a	14c
13d	14b	14d
17c	18a	18c

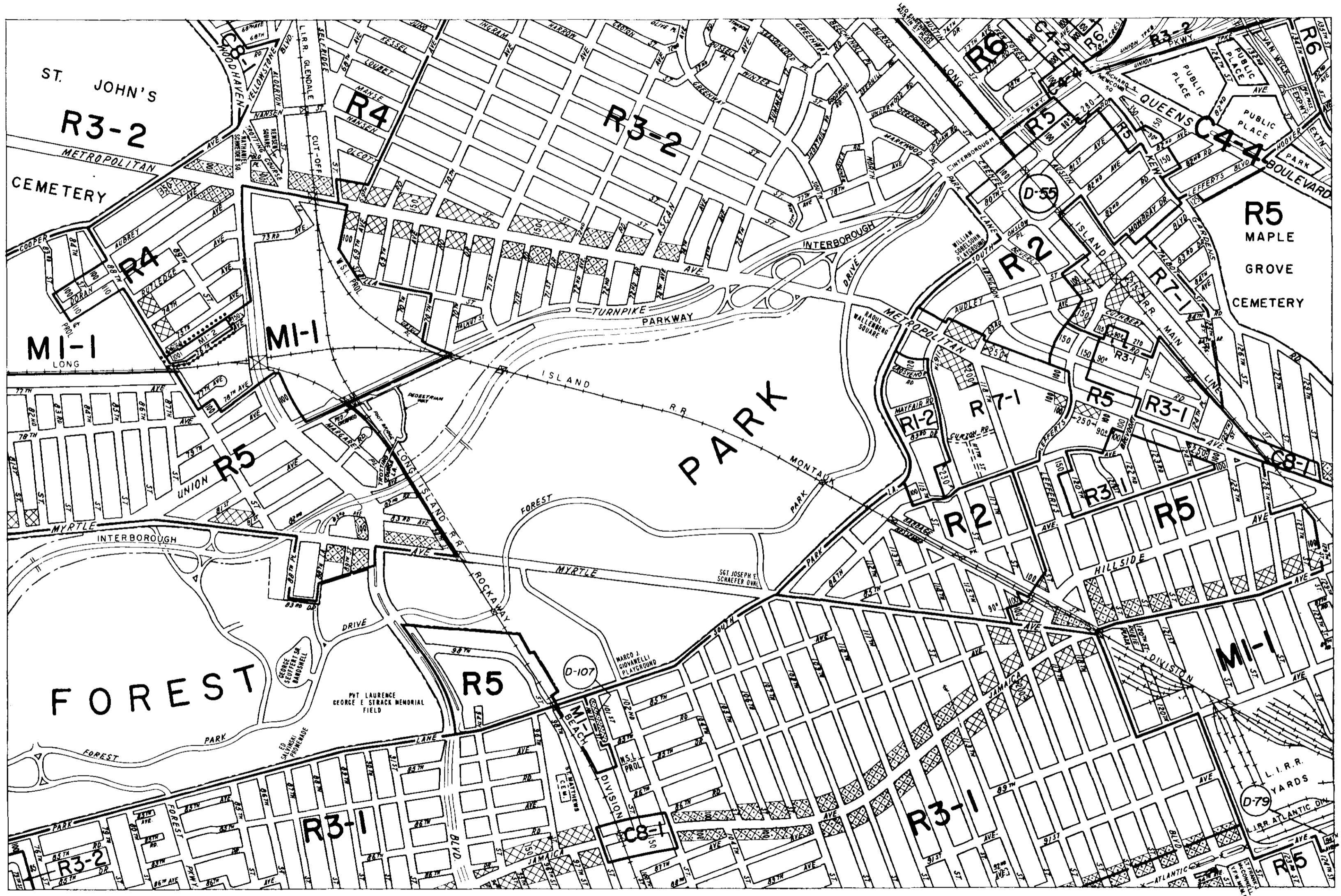


COPYRIGHTED BY THE CITY OF NEW YORK

ZONING MAP 14b

015





# ZONING MAP

THE NEW YORK CITY PLANNING COMMISSION

## MAJOR ZONING CLASSIFICATIONS



- R — RESIDENTIAL DISTRICT
- C — COMMERCIAL DISTRICT
- M — MANUFACTURING DISTRICT

The number(s) and/or letter(s) which follows an "R", "C", or "M" district designation indicates use, bulk, and other controls as described in the text of the Zoning Resolution.

SPECIAL PURPOSE DISTRICTS

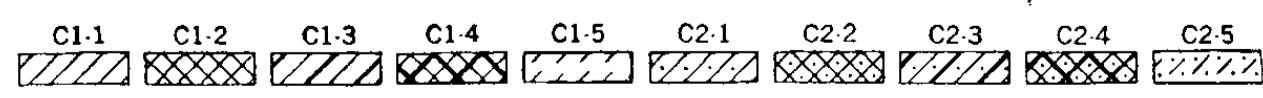
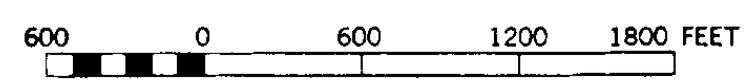
The letter(s) within the shaded area designates the special purpose district as described in the text of the Zoning Resolution.

INDICATES PROPERTY REZONED BY AMENDMENT EFFECTIVE 8-13-87 A-1472

RESTRICTIVE DECLARATION, FOR DETAIL REFER TO R.D. SHEET.

### MAP KEY

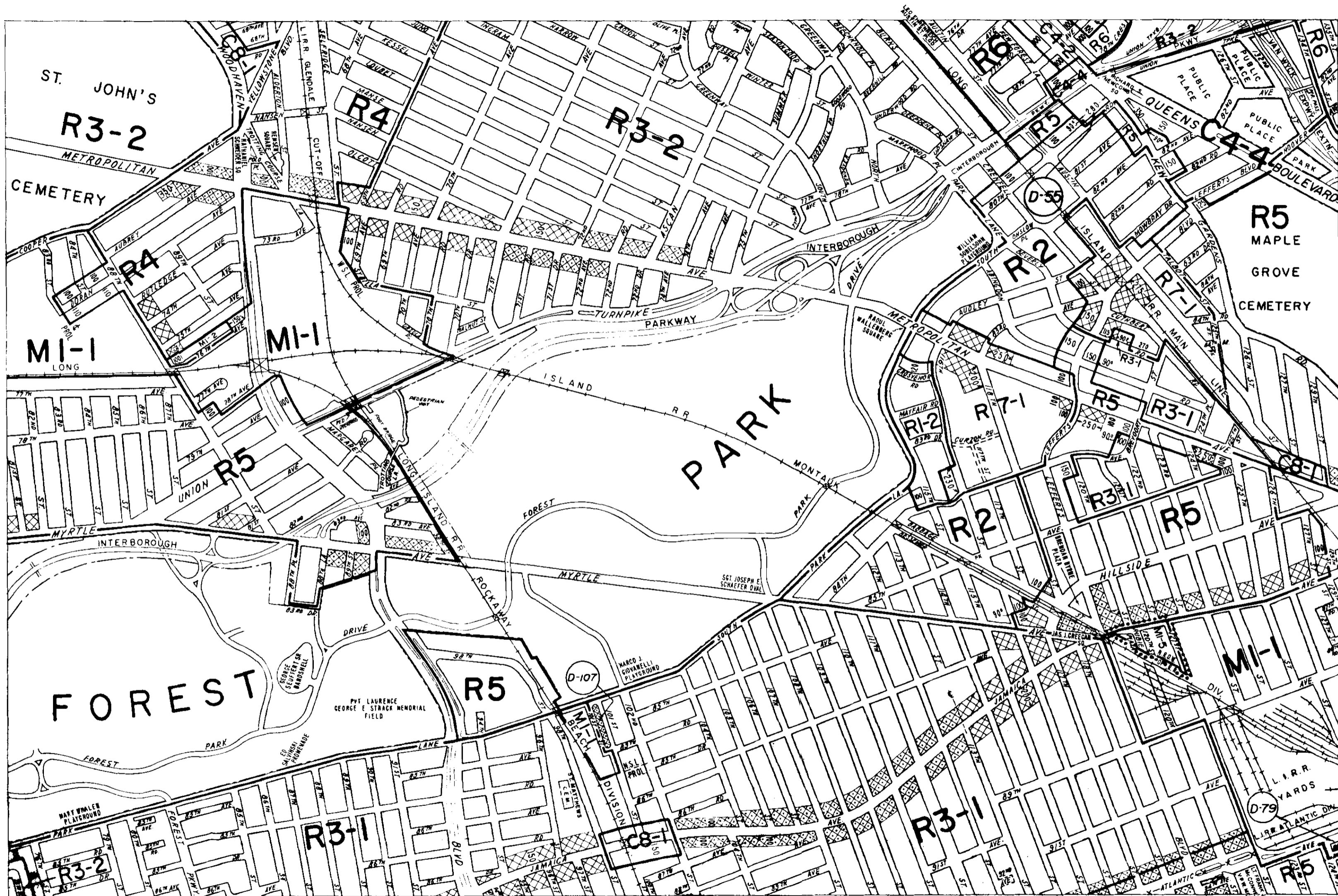
13c	14a	14c
13d	<b>14b</b>	14d
17c	18a	18c



ZONING MAP 14b

COPYRIGHTED BY THE CITY OF NEW YORK

016



# ZONING MAP

THE NEW YORK CITY PLANNING COMMISSION

## MAJOR ZONING CLASSIFICATIONS



- R — RESIDENTIAL DISTRICT
- C — COMMERCIAL DISTRICT
- M — MANUFACTURING DISTRICT

The number(s) and/or letter(s) which follows an "R", "C", or "M" district designation indicates use, bulk, and other controls as described in the text of the Zoning Resolution.

SPECIAL PURPOSE DISTRICTS

The letter(s) within the shaded area designates the special purpose district as described in the text of the Zoning Resolution.

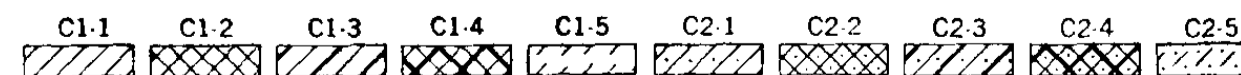
INDICATES PROPERTY REZONED BY AMENDMENT EFFECTIVE 12-20-90 A-1601

RESTRICTIVE DECLARATION, FOR DETAIL REFER TO R.D. SHEET.

## MAP KEY

13c	14a	14c
13d	14b	14d
17c	18a	18c

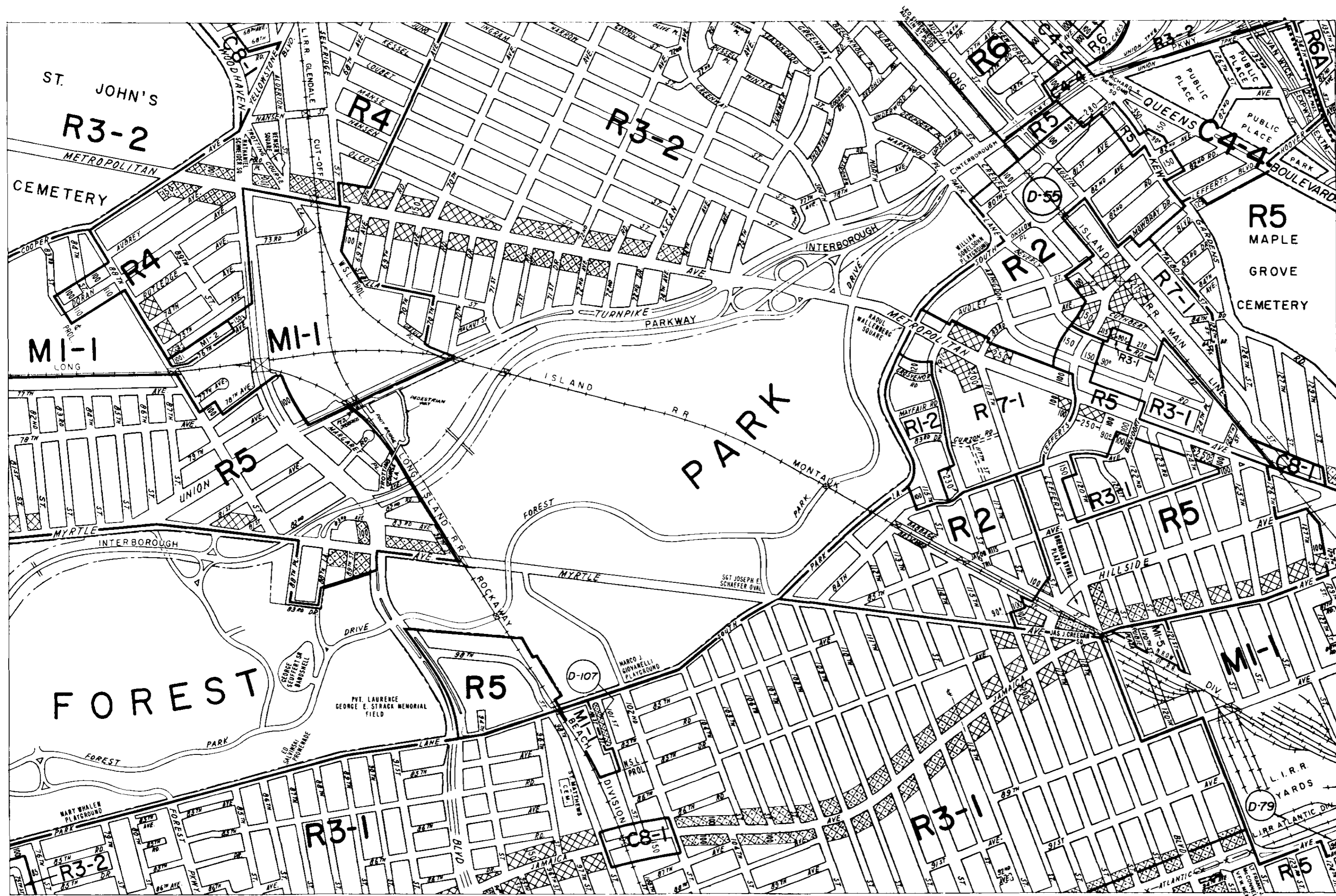
600 0 600 1200 1800 FEET



ZONING MAP 14b

COPYRIGHTED BY THE CITY OF NEW YORK

017



# ZONING MAP

THE NEW YORK CITY PLANNING COMMISSION

**MAJOR ZONING CLASSIFICATIONS**

- R — RESIDENTIAL DISTRICT
- C — COMMERCIAL DISTRICT
- M — MANUFACTURING DISTRICT

The number(s) and/or letter(s) which follows an "R", "C", or "M" district designation indicates use, bulk, and other controls as described in the text of the Zoning Resolution.

SPECIAL PURPOSE DISTRICTS

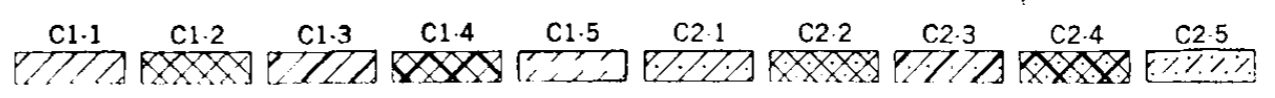
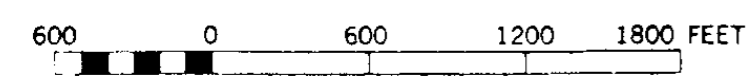
The letter(s) within the shaded area designates the special purpose district as described in the text of the Zoning Resolution.

INDICATES PROPERTY REZONED BY AMENDMENT EFFECTIVE 9-06-95 950297 ZMQ A1696

RESTRICTIVE DECLARATION, FOR DETAIL REFER TO R.D. SHEET.

**MAP KEY**

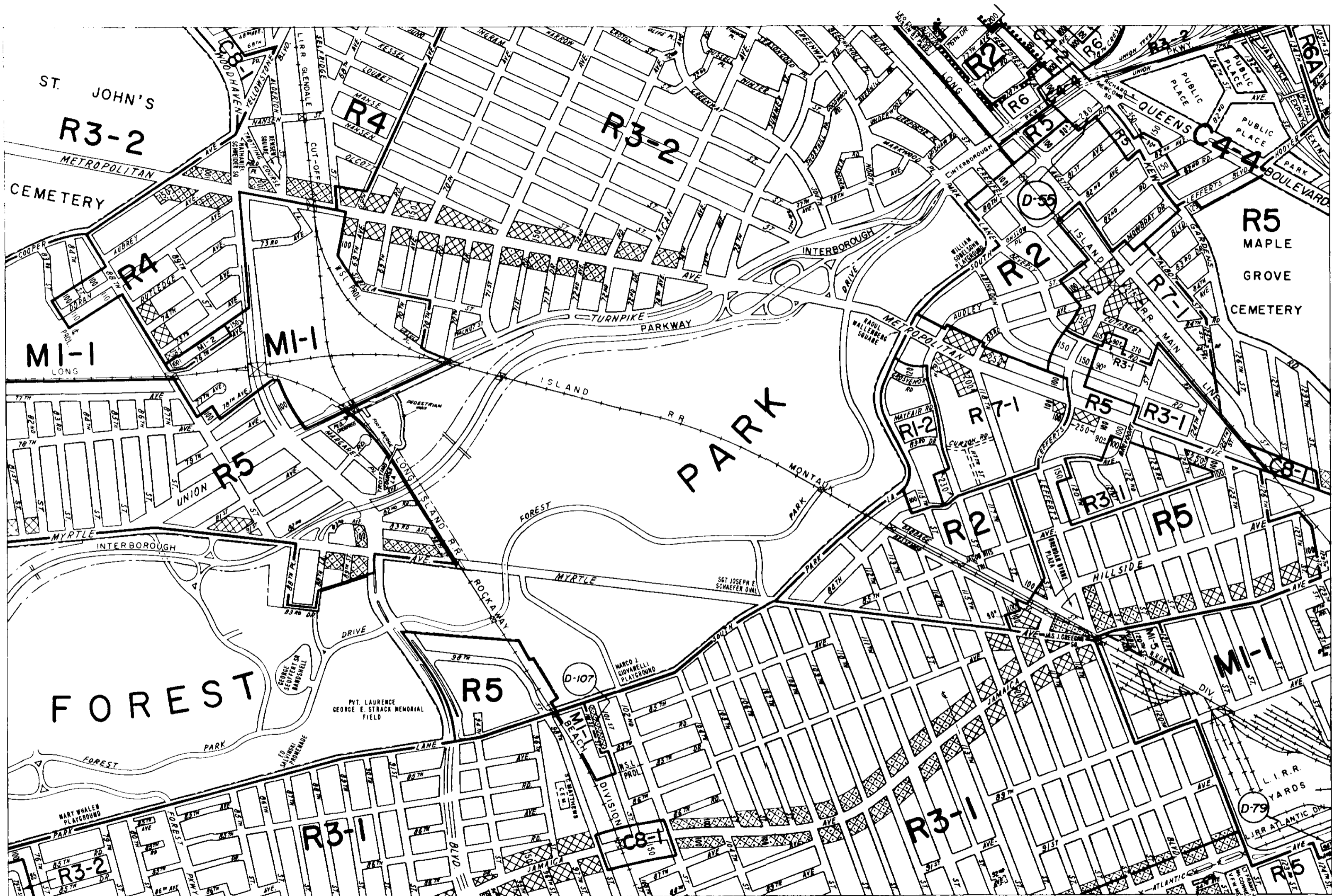
13c	14a	14c
13d	<b>14b</b>	14d
17c	18a	18c



ZONING MAP 14b

COPYRIGHTED BY THE CITY OF NEW YORK

018



# ZONING MAP

THE NEW YORK CITY PLANNING COMMISSION

**MAJOR ZONING CLASSIFICATIONS**



- R — RESIDENTIAL DISTRICT
- C — COMMERCIAL DISTRICT
- M — MANUFACTURING DISTRICT

The number(s) and/or letter(s) which follows an "R", "C", or "M" district designation indicates use, bulk, and other controls as described in the text of the Zoning Resolution.

SPECIAL PURPOSE DISTRICTS

The letter(s) within the shaded area designates the special purpose district as described in the text of the Zoning Resolution.

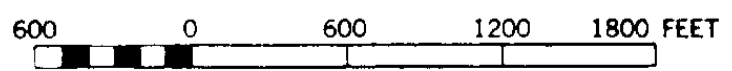
INDICATES PROPERTY REZONED BY AMENDMENT EFFECTIVE: 3-29-00 000158 ZMQ A-1789

RESTRICTIVE DECLARATION, FOR DETAIL REFER TO R.D. SHEET.

**MAP KEY**

13c	14a	14c
13d	<b>14b</b>	14d
17c	18a	18c

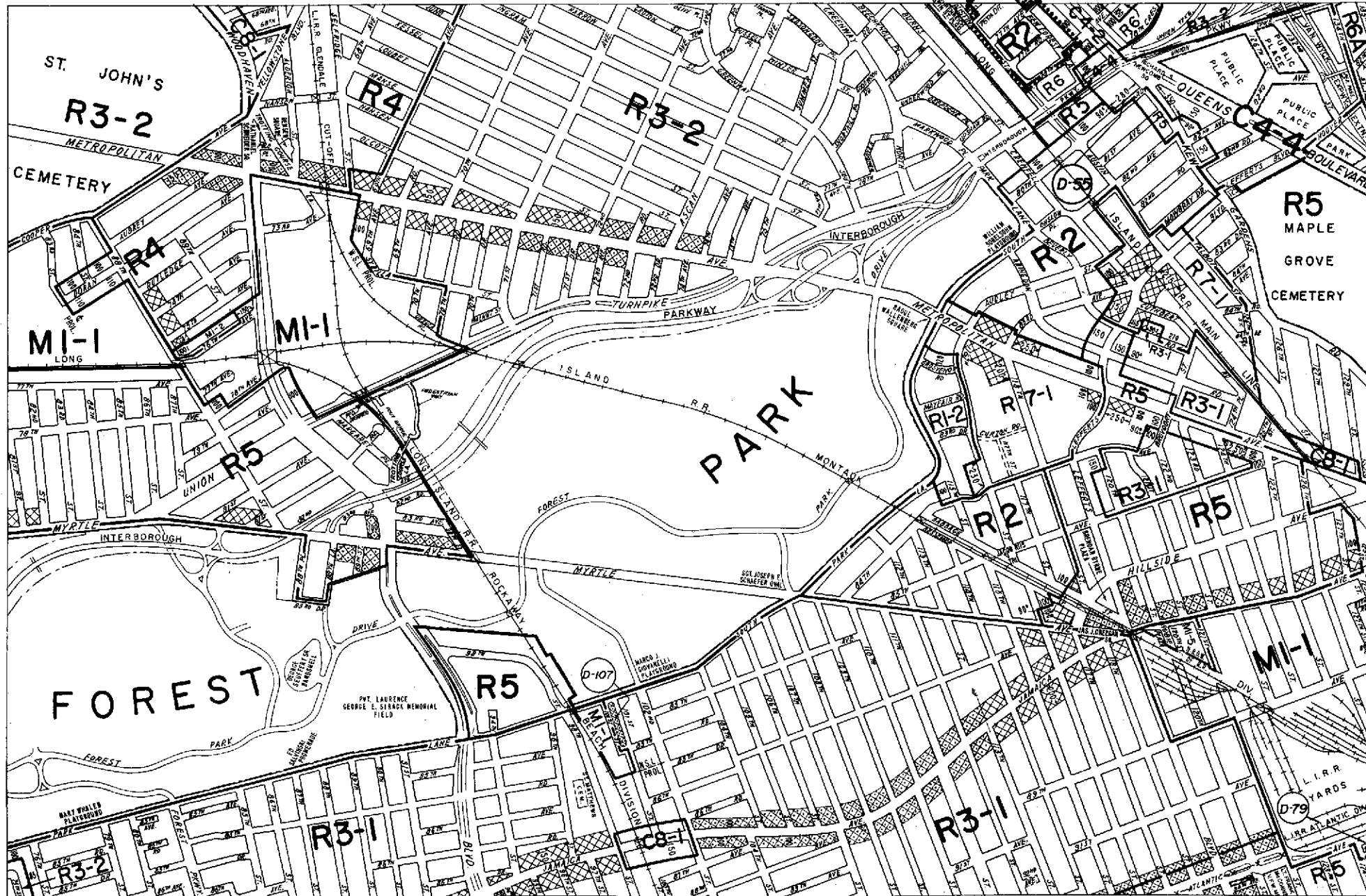
--	--	--	--	--	--	--	--	--	--



ZONING MAP 14b

COPYRIGHTED BY THE CITY OF NEW YORK

019



# ZONING MAP

THE NEW YORK CITY PLANNING COMMISSION

**Major Zoning Classifications:**  
 The number(s) and/or letter(s) that follows an **R**, **C** or **M** District designation indicates use, bulk and other controls as described in the text of the Zoning Resolution.

- R - RESIDENTIAL DISTRICT
- C - COMMERCIAL DISTRICT
- M - MANUFACTURING DISTRICT

▨ AREA(S) REZONED

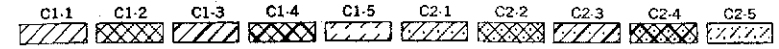
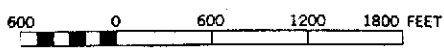
EFFECTIVE DATE(S) OF REZONING:  
 3-29-2000 C 000158 ZMQ

- ▨ SPECIAL PURPOSE DISTRICT  
 The letter(s) within the shaded area designates the special purpose district as described in the text of the Zoning Resolution.
- ⓓ RESTRICTIVE DECLARATION
- ⓔ CITY ENVIRONMENTAL QUALITY REVIEW DECLARATION

**MAP KEY**

13c	14a	14c
13d	<b>14b</b>	14d
17c	18a	18c

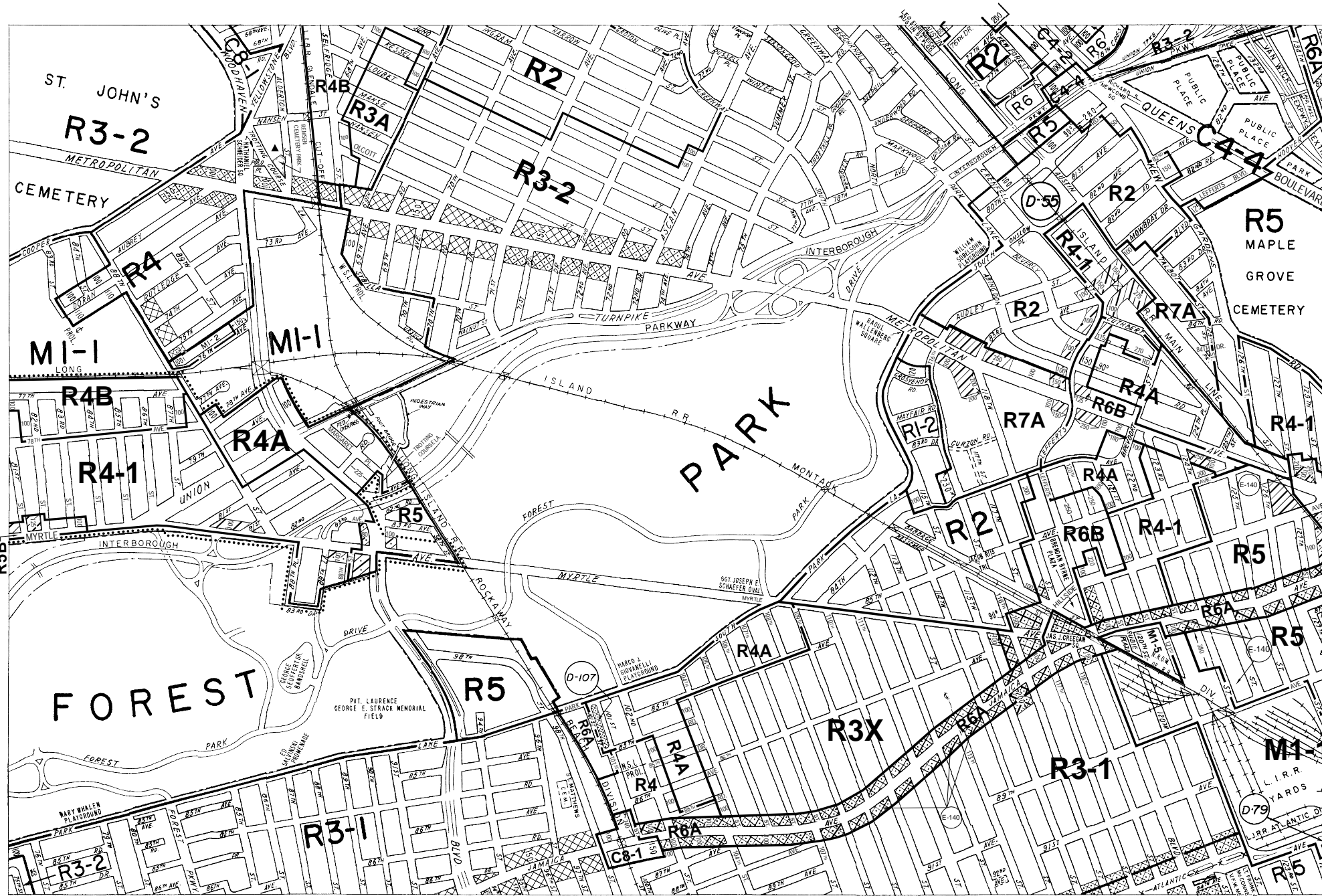
© Copyrighted by the City of New York



ZONING MAP 14b



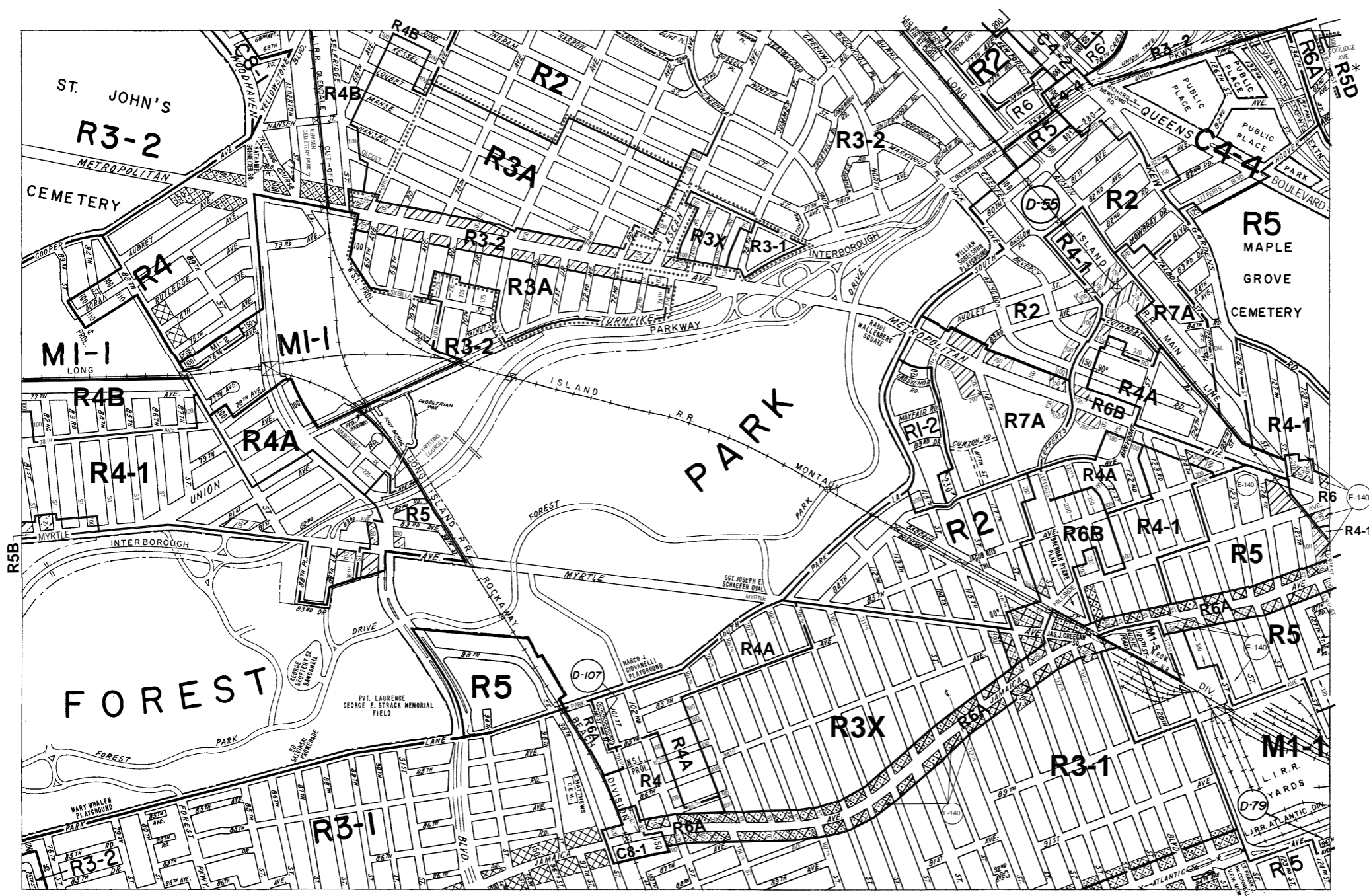




# ZONING MAP

THE NEW YORK CITY PLANNING COMMISSION





# ZONING MAP

THE NEW YORK CITY PLANNING COMMISSION

**Major Zoning Classifications:**  
 The number(s) and/or letter(s) that follows an R, C or M District designation indicates use, bulk and other controls as described in the text of the Zoning Resolution.

- R** – RESIDENTIAL DISTRICT
- C** – COMMERCIAL DISTRICT
- M** – MANUFACTURING DISTRICT

AREA(S) REZONED  
 EFFECTIVE DATE(S) OF REZONING:

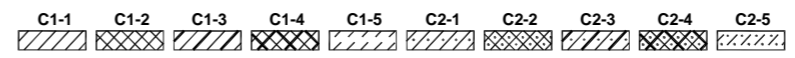
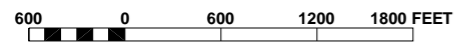
\* 2-27-2008 C 080101 ZMQ  
 10-29-2007 C 070521 ZMQ

- SPECIAL PURPOSE DISTRICT  
The letter(s) within the shaded area designates the special purpose district as described in the text of the Zoning Resolution.
- D – RESTRICTIVE DECLARATION
- E – CITY ENVIRONMENTAL QUALITY REVIEW DECLARATION

MAP KEY

13c	14a	14c
13d	14b	14d
17c	18a	18c

© Copyrighted by the City of New York



NOTE: Where no dimensions for zoning district boundaries appear on the zoning maps, such dimensions are determined in Article VII, Chapter 6 (Location of District Boundaries) of the Zoning Resolution.

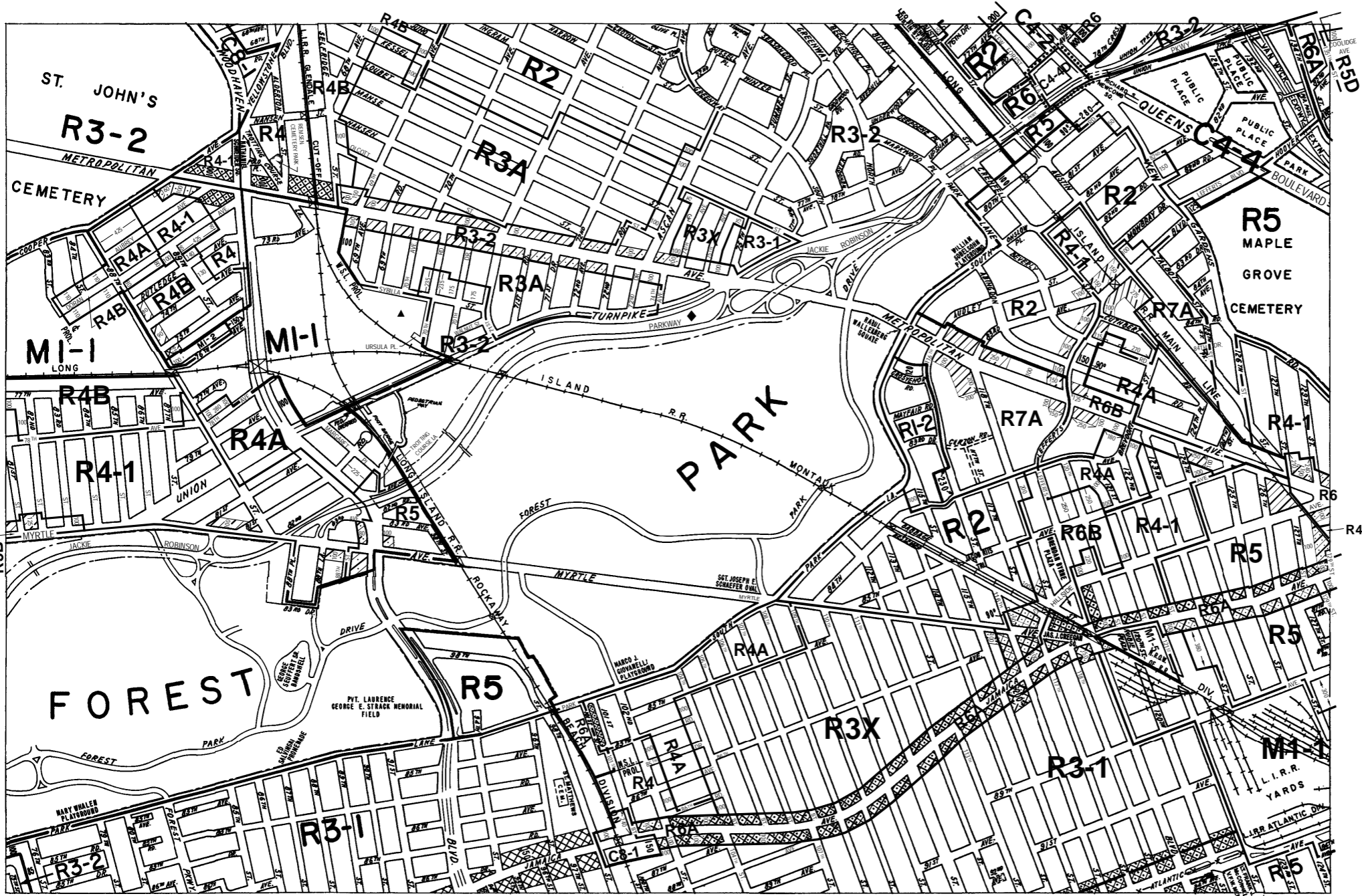
NOTE: Zoning information as shown on this map is subject to change. For the most up-to-date zoning information for this map, visit the Zoning section of the Department of City Planning website: [www.nyc.gov/planning](http://www.nyc.gov/planning) or contact the Zoning Information Desk at (212) 720-3291.

ZONING MAP 14b









# ZONING MAP

THE NEW YORK CITY PLANNING COMMISSION

## Major Zoning Classifications:

The number(s) and/or letter(s) that follows an R, C or M District designation indicates use, bulk and other controls as described in the text of the Zoning Resolution.

- R – RESIDENTIAL DISTRICT
- C – COMMERCIAL DISTRICT
- M – MANUFACTURING DISTRICT

SPECIAL PURPOSE DISTRICT  
The letter(s) within the shaded area designates the special purpose district as described in the text of the Zoning Resolution.

AREA(S) REZONED

## Effective Date(s) of Rezoning:

04-29-2010 C 060550 ZMQ

## Special Requirements:

For a list of lots subject to CEQR environmental requirements, see APPENDIX C.

For a list of lots subject to "D" restrictive declarations, see APPENDIX D.

For Inclusionary Housing designated areas on this map, see APPENDIX F.

## CITY MAP CHANGE(S):

- ▲ 11-21-2009 C 070429 MMQ
- ◆ AS CORRECTED 03-02-2011

## MAP KEY

13c	14a	14c
13d	14b	14d
17c	18a	18c

© Copyrighted by the City of New York

600 0 600 1200 1800 FEET

C1-1	C1-2	C1-3	C1-4	C1-5	C2-1	C2-2	C2-3	C2-4	C2-5
------	------	------	------	------	------	------	------	------	------

NOTE: Where no dimensions for zoning district boundaries appear on the zoning maps, such dimensions are determined in Article VII, Chapter 6 (Location of District Boundaries) of the Zoning Resolution.

NOTE: Zoning information as shown on this map is subject to change. For the most up-to-date zoning information for this map, visit the Zoning section of the Department of City Planning website: [www.nyc.gov/planning](http://www.nyc.gov/planning) or contact the Zoning Information Desk at (212) 720-3291.

ZONING MAP 14b











## Metadata for Historical Zoning Maps:

### **Source:**

These PDF maps were created from the set of past versions of each of the 126 zoning maps in the Technical Review Division's archive. This set includes map versions for each zoning map beginning with the original 1961 issue of the Zoning Resolution and ending with the current zoning map as posted in the Zoning section of the Department of City Planning website: [www.nyc.gov/planning](http://www.nyc.gov/planning).

### **Scanning and Creation of Adobe PDF copies:**

Maps in this archive from 1961 through Update #2 of the Zoning Resolution in 2003 are scans of actual printed zoning map. From Update #3 (2005) onwards, maps are direct PDF copies of the map revisions as printed in updates to the Zoning Resolution.

### **Notes on conversion of Amendment Numbers to CP (City Planning) or ULURP numbers:**

On earlier zoning maps, an Amendment Number (e.g. A-629) is used to identify the area that has been rezoned. Commission reports and sketch maps for rezonings are referenced solely by CP or ULURP numbers. In order to request copies of reports or sketch maps it is necessary to know the CP or ULURP number. A conversion table (ANumber-CPNumberConversion.pdf) is available to translate the "A" numbers listed on the actual zoning maps to their corresponding CP or ULURP numbers. Use of the Amendment Number to identify zoning map changes has been discontinued.

### **Copyright:**

These maps are copyrighted by the City of New York. This is indicated in the space below the map legend on each map.

### **Contact Info:**

NYC Department of City Planning  
22 Reade Street, RM 3N  
New York, NY 10007  
212.720.3505 phone  
[zoning\\_gis@planning.nyc.gov](mailto:zoning_gis@planning.nyc.gov)