



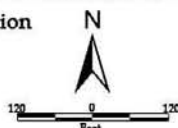




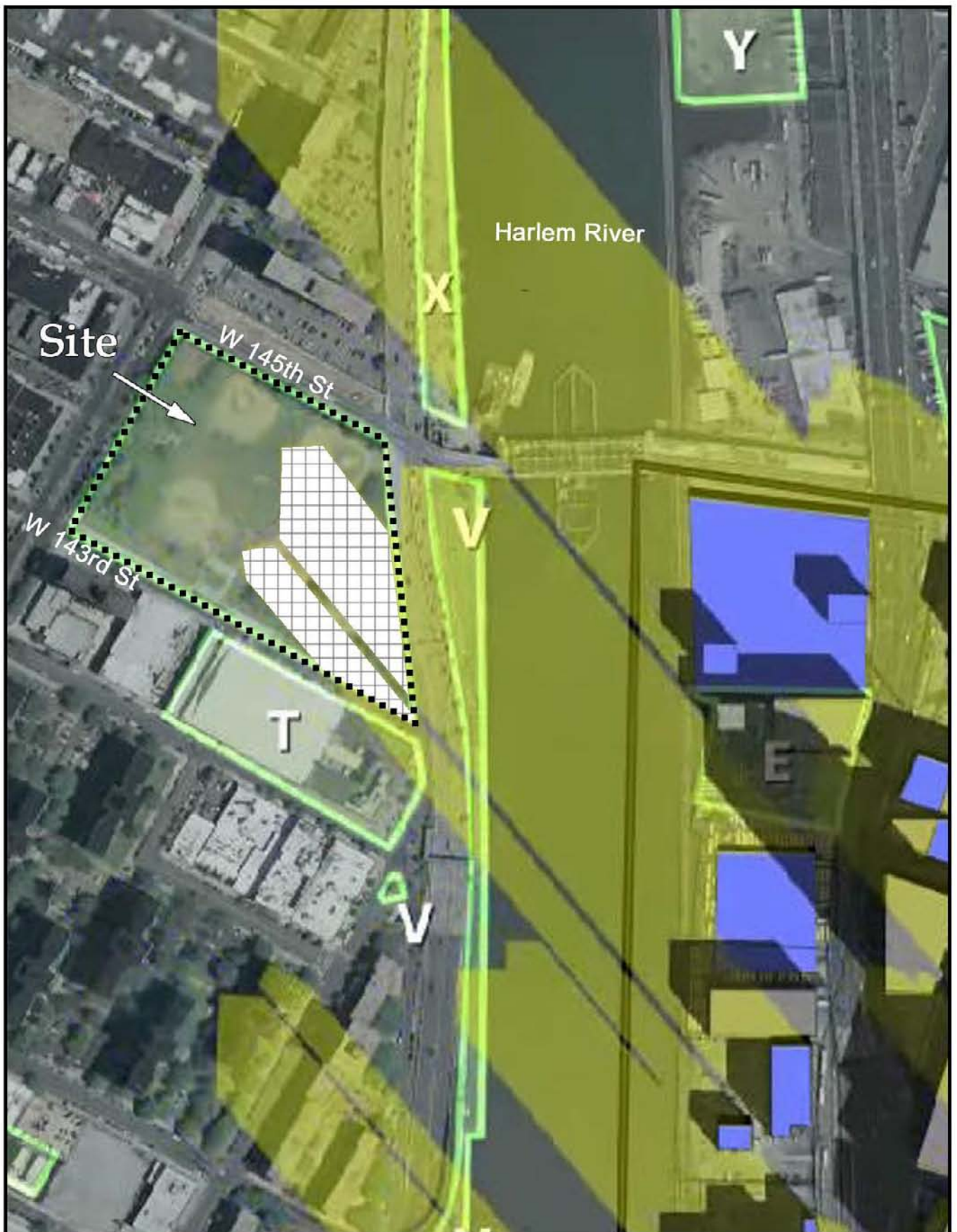
Legend

-  Incremental Shadow from Projected and Potential Sites on Resource
-  Shadow from Future No-Action Condition
-  Additional Future Action Condition
-  Resource of Concern







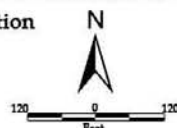
Source: NYC Department of City Planning MapPLUTO 2006; HDR Inc.

*Figure 3.5-10
Open Space Resource #30
Franz Sigel Park
December 21 - 3pm
Lower Concourse Rezoning
and Related Actions EIS
NYC Department of City Planning*



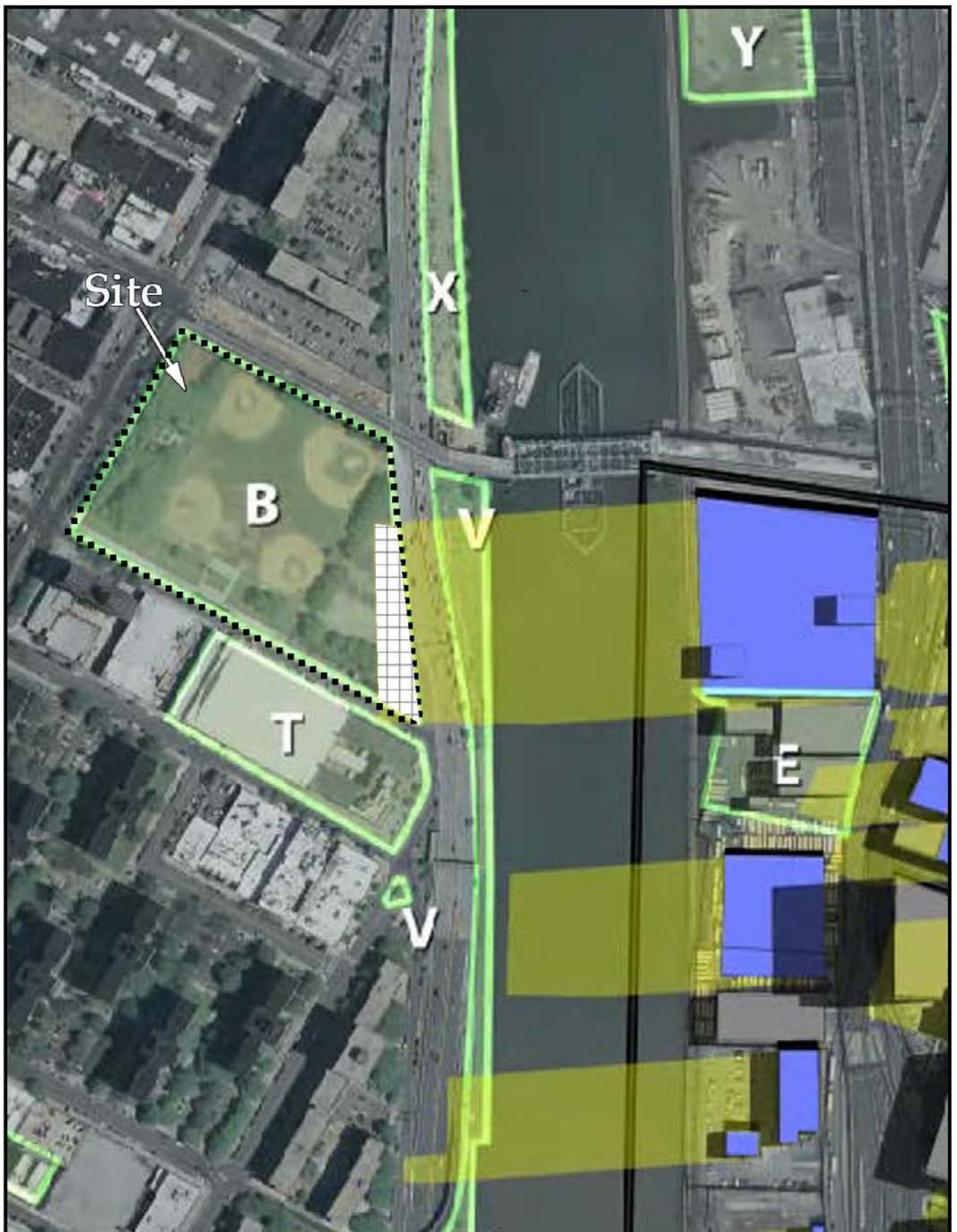
Legend

-  Incremental Shadow from Projected and Potential Sites on Resource
-  Shadow from Future No-Action Condition
-  Additional Future Action Condition
-  Resource of Concern







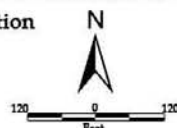
Source: NYC Department of City Planning MapPLUTO 2006; HDR Inc.

*Figure 3.5-11
Open Space Resource #34
Charles Young Playground
December 21 - 9am
Lower Concourse Rezoning
and Related Actions EIS
NYC Department of City Planning*



Legend

-  Incremental Shadow from Projected and Potential Sites on Resource
-  Shadow from Future No-Action Condition
-  Additional Future Action Condition
-  Resource of Concern







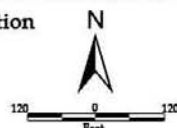
Source: NYC Department of City Planning MapPLUTO 2006; HDR Inc.

*Figure 3.5-12
Open Space Resource #34
Charles Young Playground
June 21 - 7:30am
Lower Concourse Rezoning
and Related Actions EIS
NYC Department of City Planning*



Legend

-  Incremental Shadow from Projected and Potential Sites on Resource
-  Shadow from Future No-Action Condition
-  Additional Future Action Condition
-  Resource of Concern







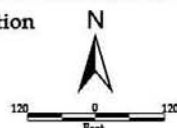
Source: NYC Department of City Planning MapPLUTO 2006; HDR Inc.

*Figure 3.5-13
Open Space Resource #34
Charles Young Playground
March 21 - 8:30am
Lower Concourse Rezoning
and Related Actions EIS
NYC Department of City Planning*



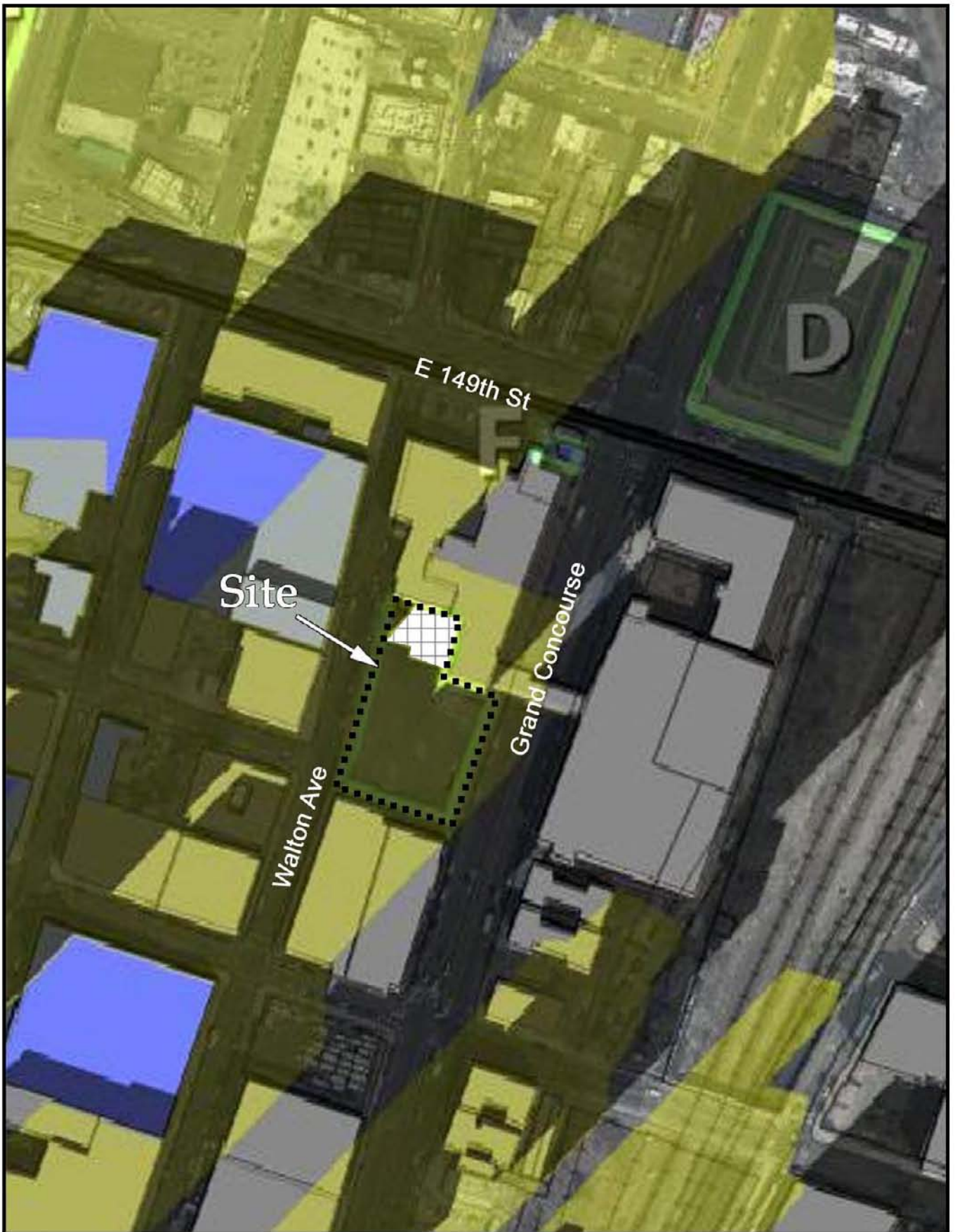
Legend

-  Incremental Shadow from Projected and Potential Sites on Resource
-  Shadow from Future No-Action Condition
-  Additional Future Action Condition
-  Resource of Concern







Source: NYC Department of City Planning MapPLUTO 2006; HDR Inc.

*Figure 3.5-14
Open Space Resource #34
Charles Young Playground
May 6- 7:30am
Lower Concourse Rezoning
and Related Actions EIS
NYC Department of City Planning*



Legend

-  Incremental Shadow from Projected and Potential Sites on Resource
-  Shadow from Future No-Action Condition
-  Additional Future Action Condition
-  Resource of Concern







Source: NYC Department of City Planning MapPLUTO 2006; HDR Inc.

*Figure 3.5-15
Open Space Resource #35
Garrison Playground
Dec 21- 3pm
Lower Concourse Rezoning
and Related Actions EIS
NYC Department of City Planning*



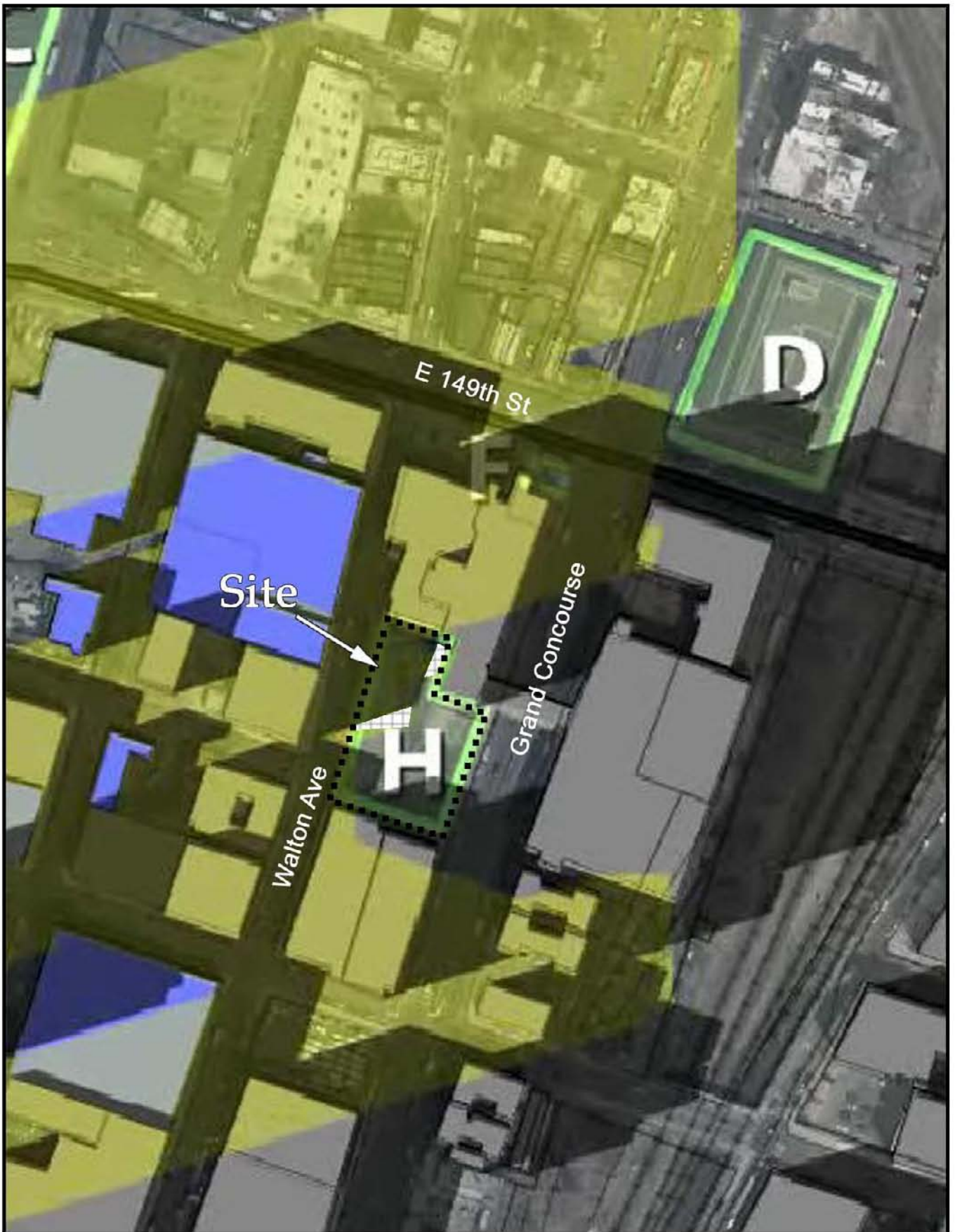
Legend

-  Incremental Shadow from Projected and Potential Sites on Resource
-  Shadow from Future No-Action Condition
-  Additional Future Action Condition
-  Resource of Concern







Source: NYC Department of City Planning MapPLUTO 2006; HDR Inc.

*Figure 3.5-16
Open Space Resource #35
Garrison Playground
June 21- 4:30pm
Lower Concourse Rezoning
and Related Actions EIS
NYC Department of City Planning*



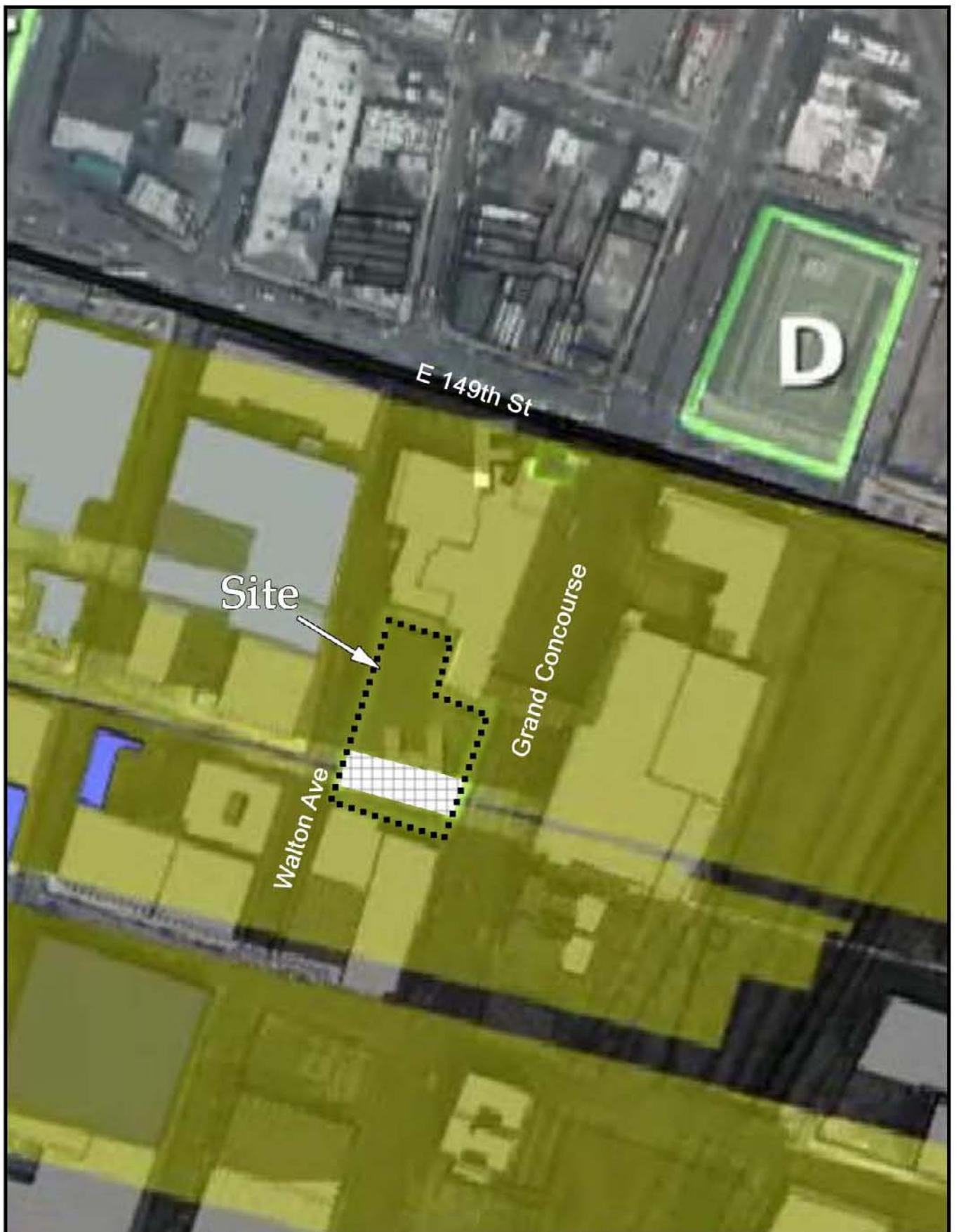
Legend

-  Incremental Shadow from Projected and Potential Sites on Resource
-  Shadow from Future No-Action Condition
-  Additional Future Action Condition
-  Resource of Concern







Source: NYC Department of City Planning MapPLUTO 2006; HDR Inc.

*Figure 3.5-17
Open Space Resource #35
Garrison Playground
March 21- 4pm
Lower Concourse Rezoning
and Related Actions EIS
NYC Department of City Planning*



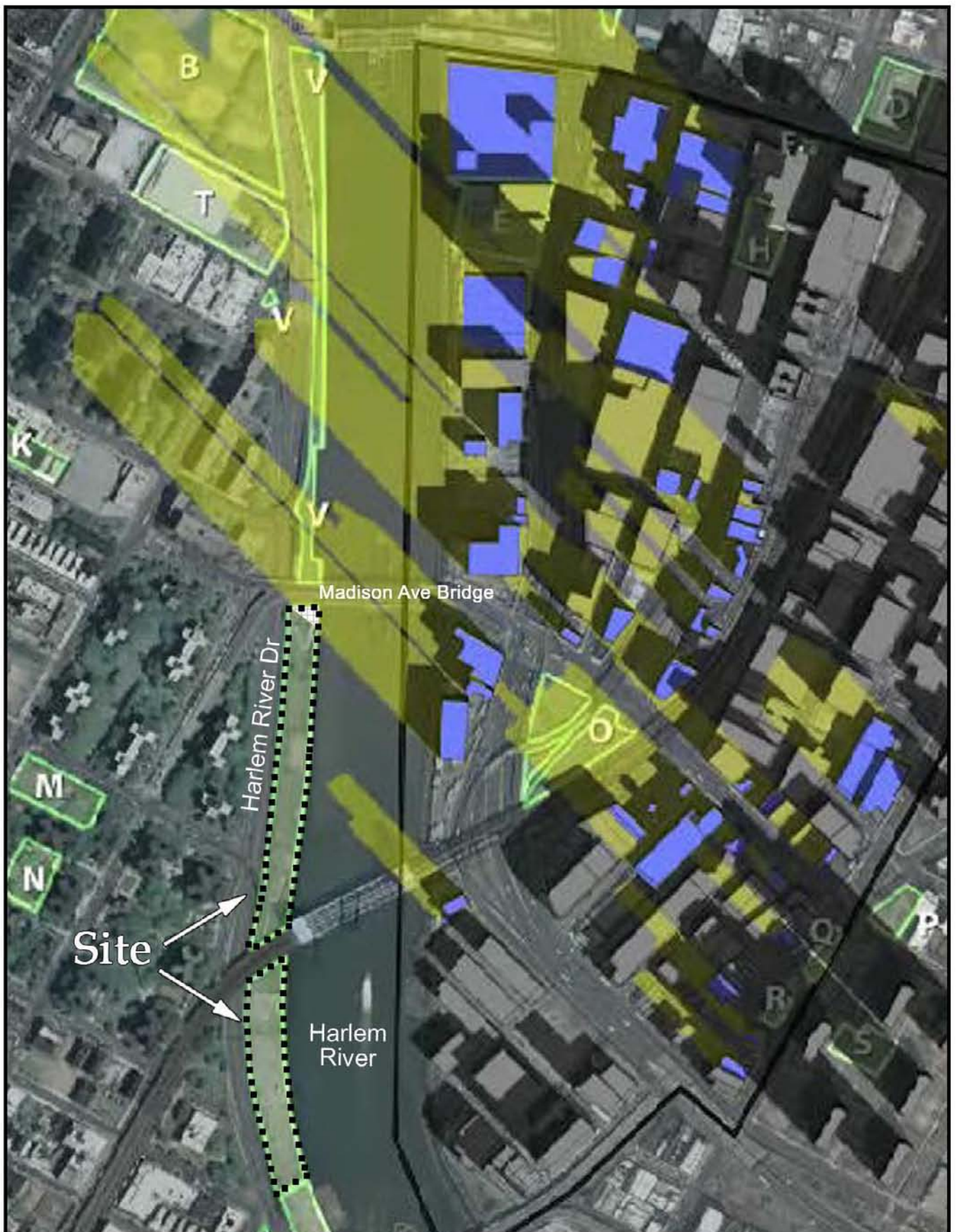
Legend

-  Incremental Shadow from Projected and Potential Sites on Resource
-  Shadow from Future No-Action Condition
-  Additional Future Action Condition
-  Resource of Concern







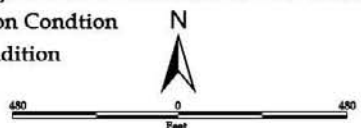
Source: NYC Department of City Planning MapPLUTO 2006; HDR Inc.

*Figure 3.5-18
Open Space Resource #35
Garrison Playground
May 6- 6pm
Lower Concourse Rezoning
and Related Actions EIS
NYC Department of City Planning*



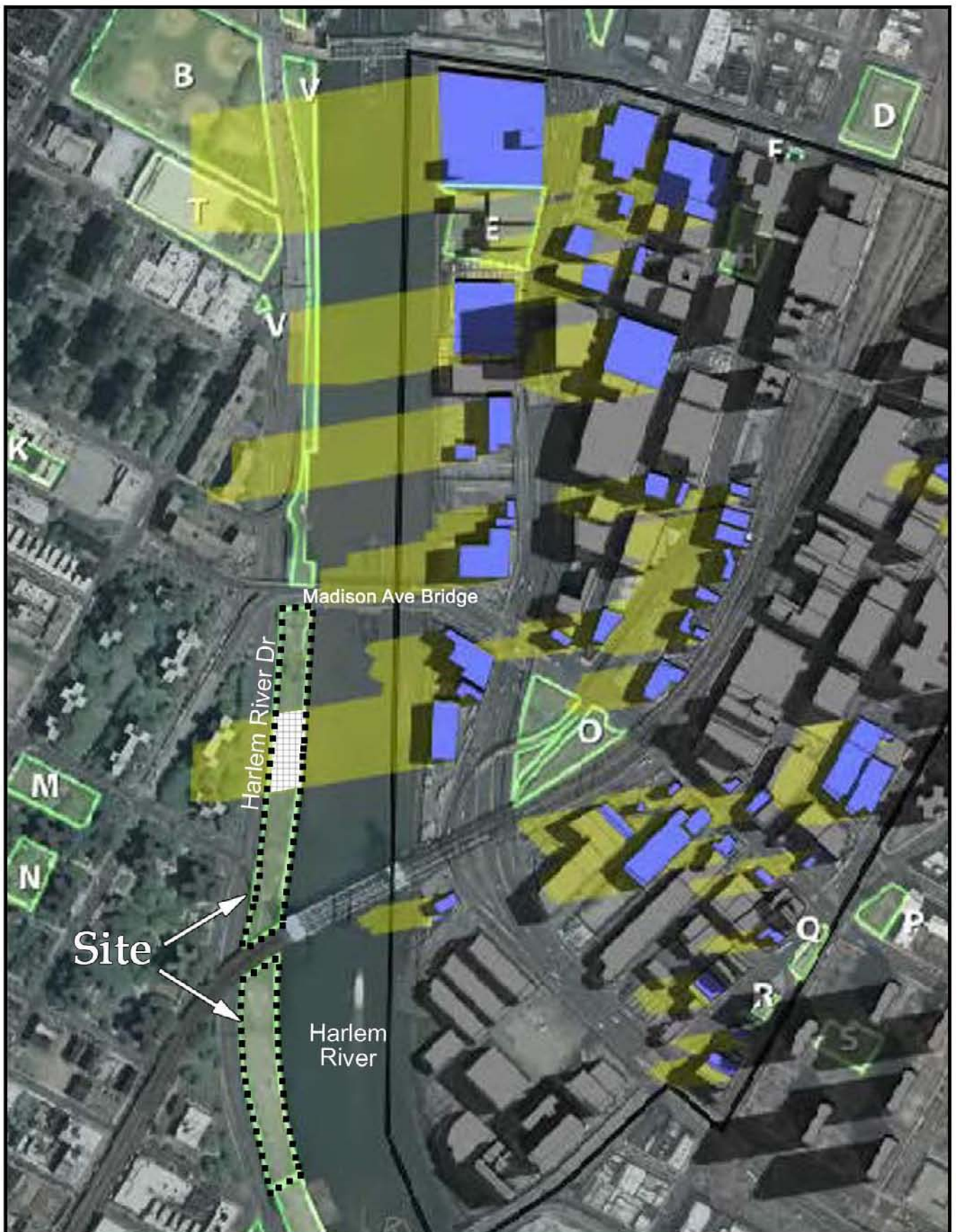
Legend

-  Incremental Shadow from Projected and Potential Sites on Resource
-  Shadow from Future No-Action Condition
-  Additional Future Action Condition
-  Resource of Concern







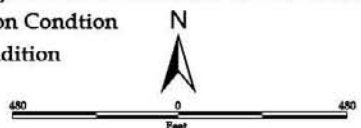
Source: NYC Department of City Planning MapPLUTO 2006; HDR Inc.

*Figure 3.5-19
Open Space Resource #43
Harlem River Driveway
December 21 - 9am
Lower Concourse Rezoning
and Related Actions EIS
NYC Department of City Planning*



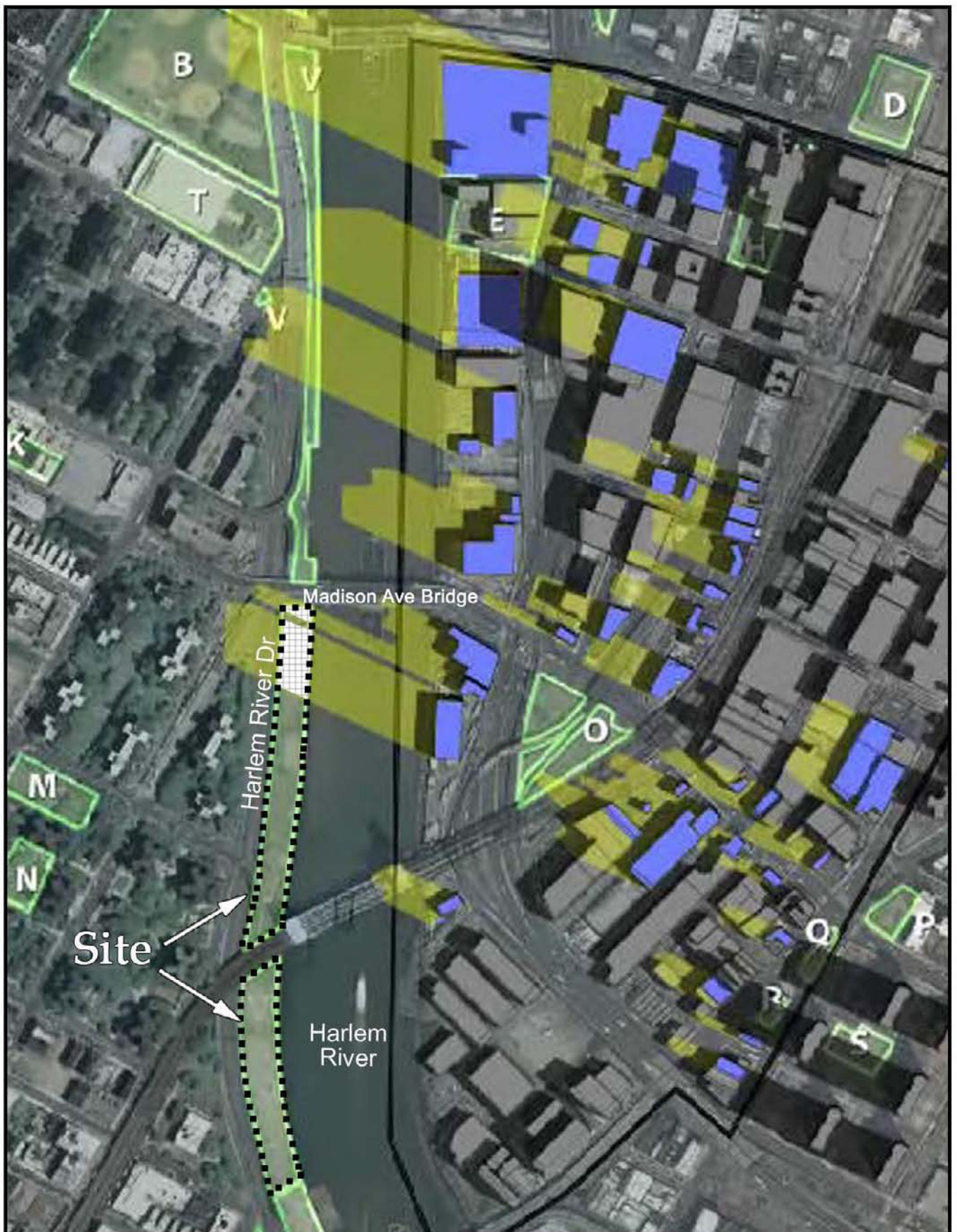
Legend

-  Incremental Shadow from Projected and Potential Sites on Resource
-  Shadow from Future No-Action Condition
-  Additional Future Action Condition
-  Resource of Concern







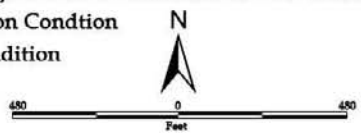
Source: NYC Department of City Planning MapPLUTO 2006; HDR Inc.

*Figure 3.5-20
Open Space Resource #43
Harlem River Driveway
June 21 - 7am
Lower Concourse Rezoning
and Related Actions EIS
NYC Department of City Planning*



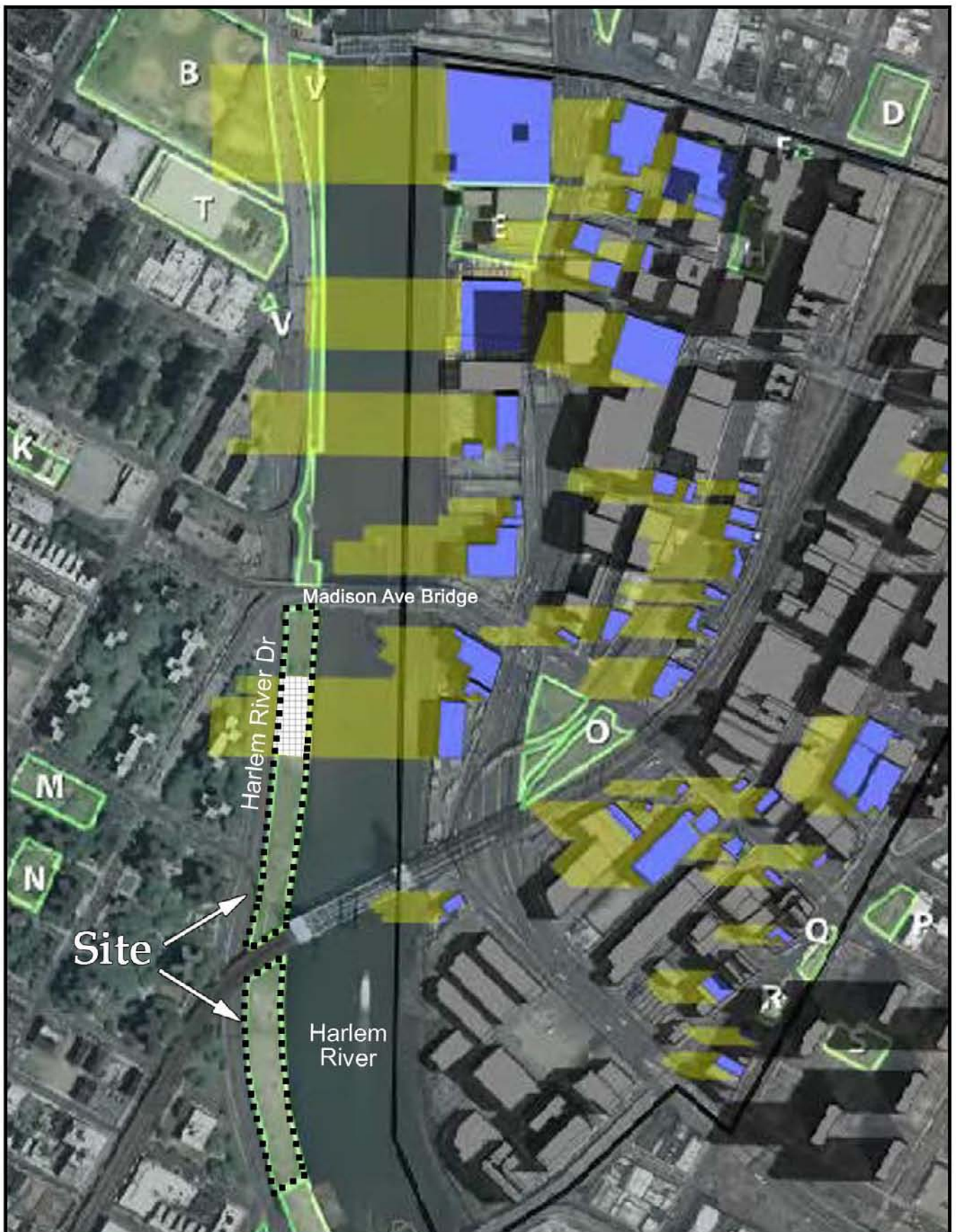
Legend

-  Incremental Shadow from Projected and Potential Sites on Resource
-  Shadow from Future No-Action Condition
-  Additional Future Action Condition
-  Resource of Concern







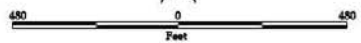
Source: NYC Department of City Planning MapPLUTO 2006; HDR Inc.

*Figure 3.5-21
Open Space Resource #43
Harlem River Driveway
March 21 - 8:30am
Lower Concourse Rezoning
and Related Actions EIS
NYC Department of City Planning*



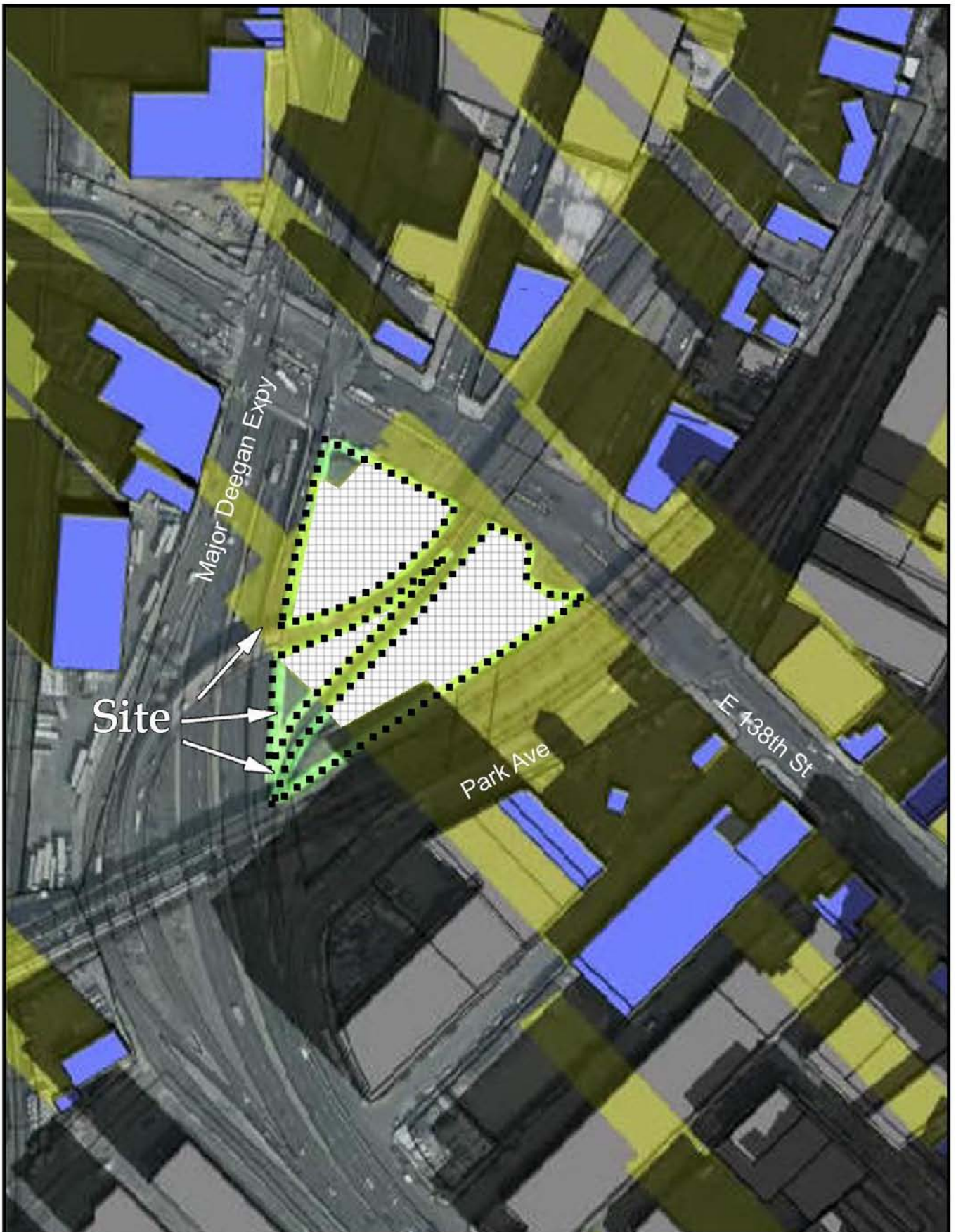
Legend

-  Incremental Shadow from Projected and Potential Sites on Resource
-  Shadow from Future No-Action Condition
-  Additional Future Action Condition
-  Resource of Concern







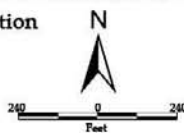
Source: NYC Department of City Planning MapPLUTO 2006; HDR Inc.

*Figure 3.5-22
Open Space Resource #43
Harlem River Driveway
May 6 - 7:30am
Lower Concourse Rezoning
and Related Actions EIS
NYC Department of City Planning*



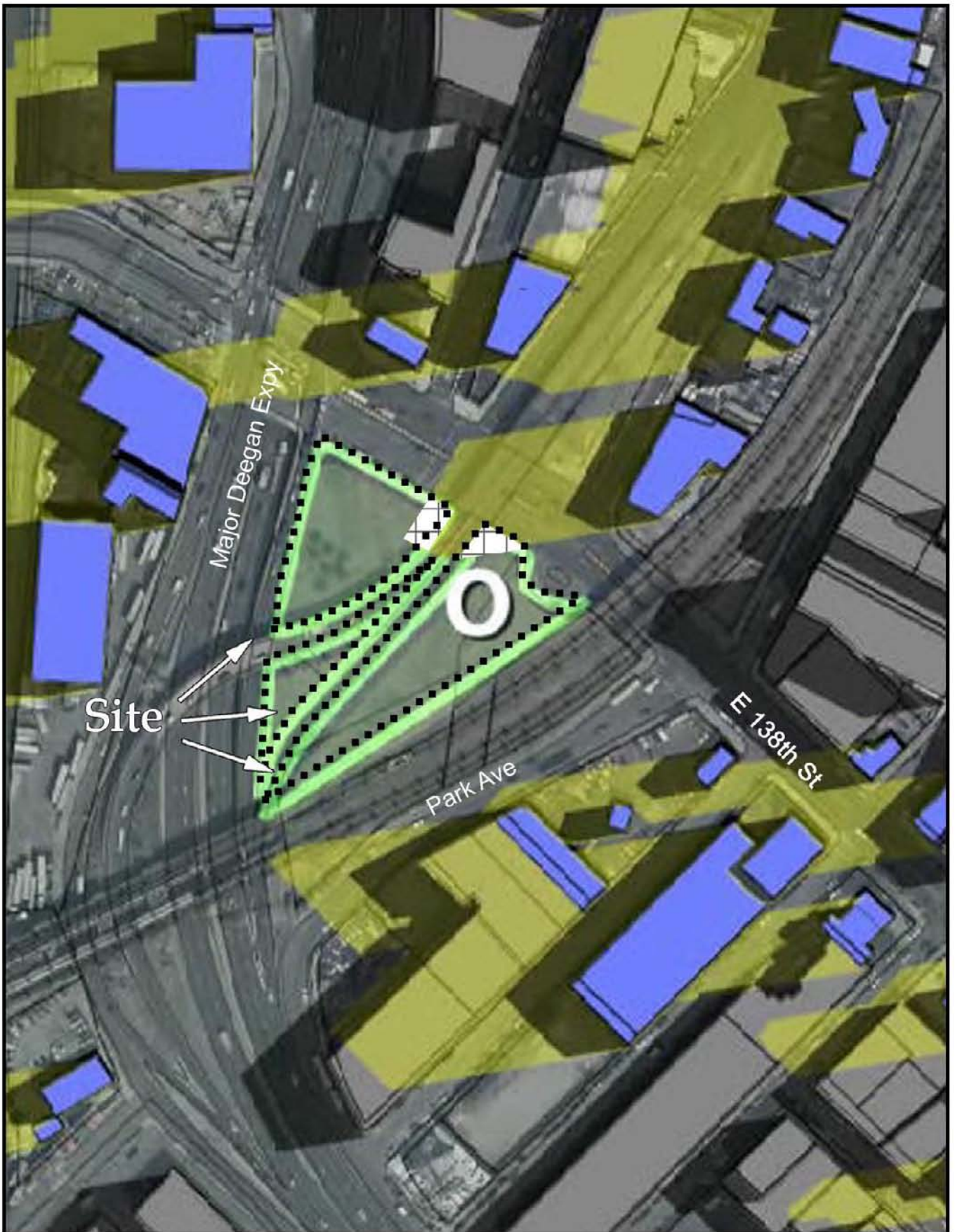
Legend

-  Incremental Shadow from Projected and Potential Sites on Resource
-  Shadow from Future No-Action Condition
-  Additional Future Action Condition
-  Resource of Concern







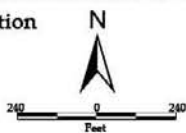
Source: NYC Department of City Planning MapPLUTO 2006; HDR Inc.

*Figure 3.5-23
Open Space Resource #44
Deegan Rock
December 21 - 9am
Lower Concourse Rezoning
and Related Actions EIS
NYC Department of City Planning*



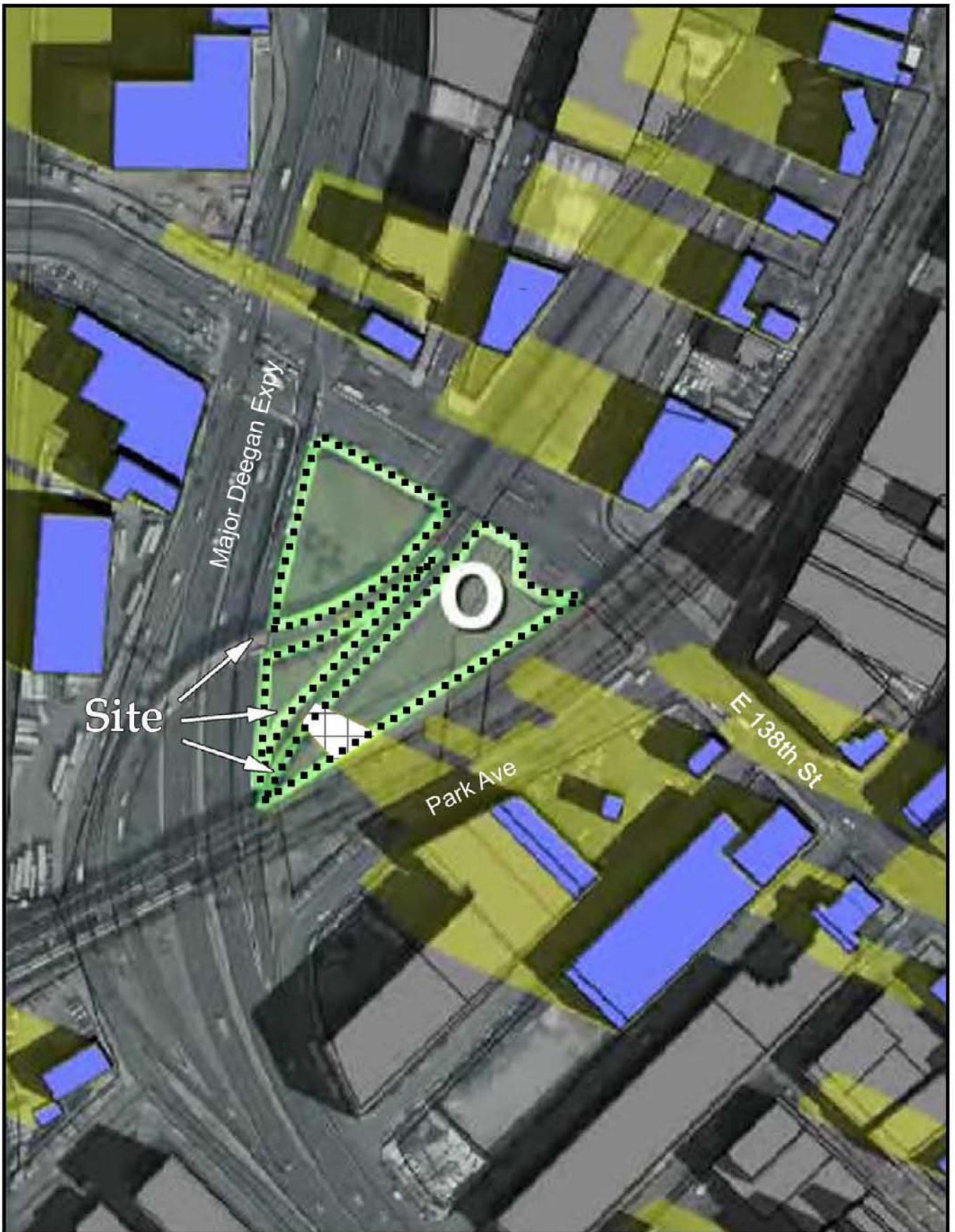
Legend

-  Incremental Shadow from Projected and Potential Sites on Resource
-  Shadow from Future No-Action Condition
-  Additional Future Action Condition
-  Resource of Concern







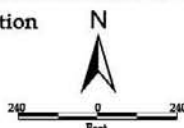
Source: NYC Department of City Planning MapPLUTO 2006; HDR Inc.

*Figure 3.5-24
Open Space Resource #44
Deegan Rock
June 21 - 7am
Lower Concourse Rezoning
and Related Actions EIS
NYC Department of City Planning*



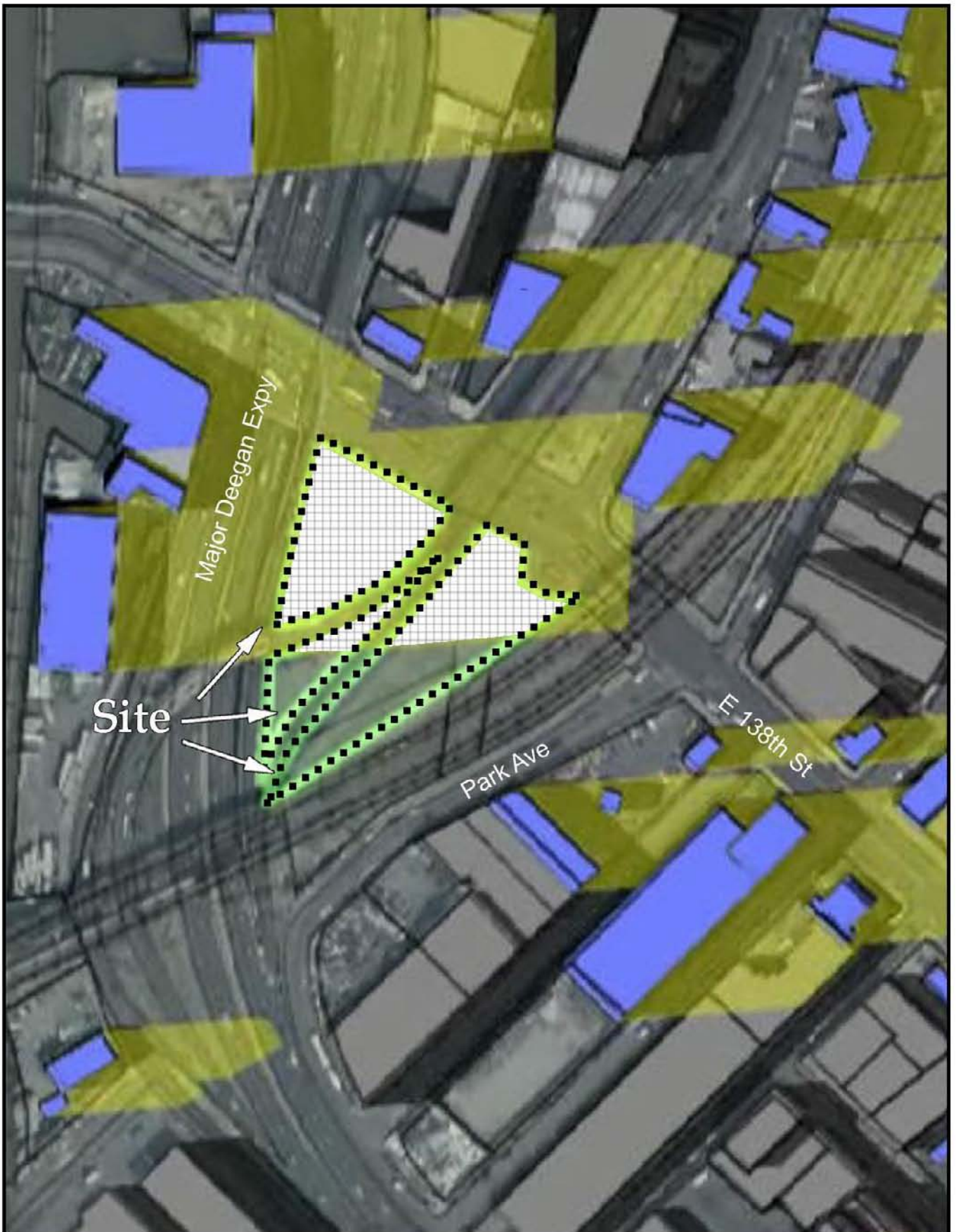
Legend

-  Incremental Shadow from Projected and Potential Sites on Resource
-  Shadow from Future No-Action Condition
-  Additional Future Action Condition
-  Resource of Concern







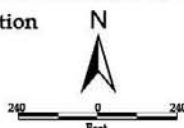
Source: NYC Department of City Planning MapPLUTO 2006; HDR Inc.

*Figure 3.5-25
Open Space Resource #44
Deegan Rock
March 21 - 8:30am
Lower Concourse Rezoning
and Related Actions EIS
NYC Department of City Planning*



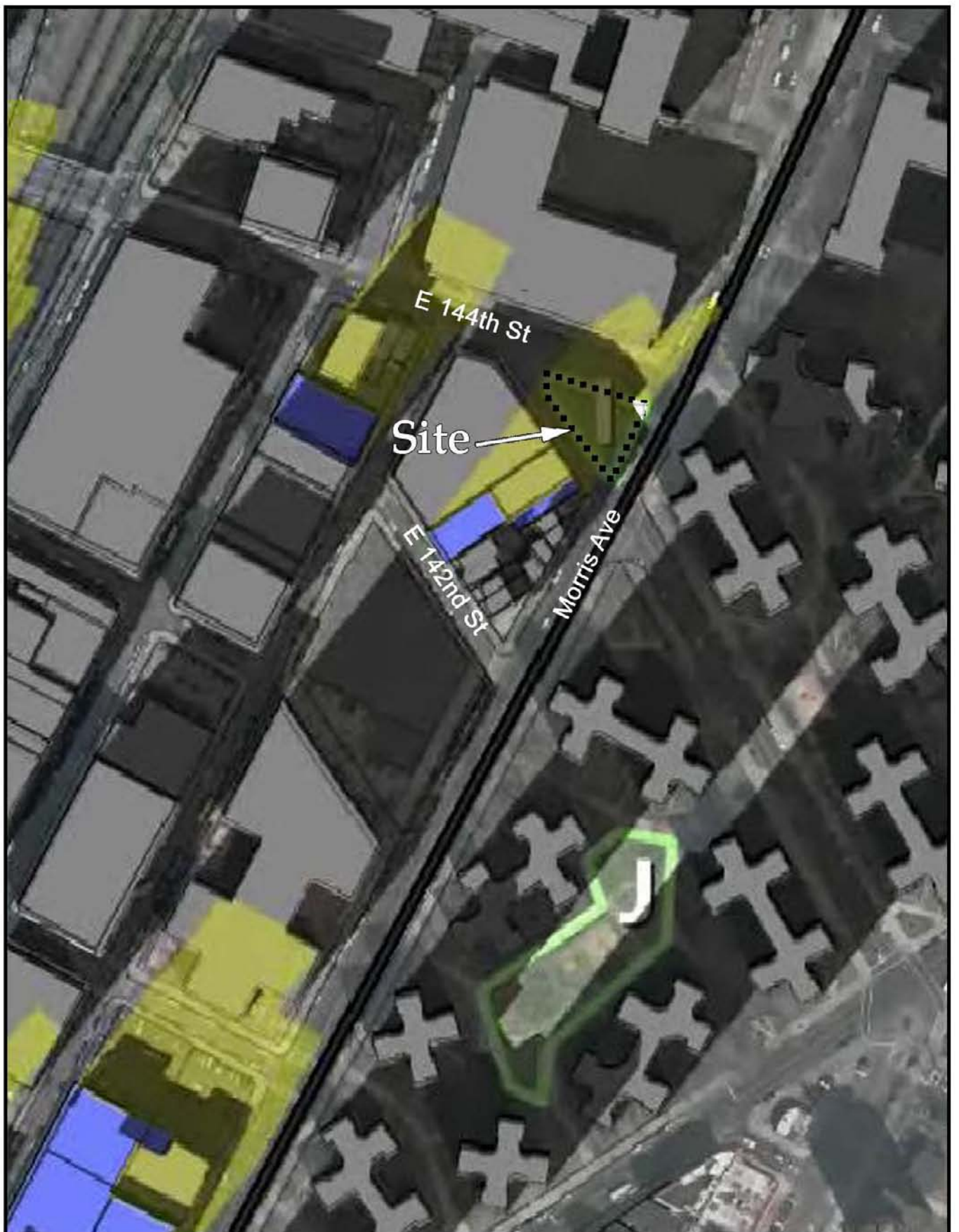
Legend

-  Incremental Shadow from Projected and Potential Sites on Resource
-  Shadow from Future No-Action Condition
-  Additional Future Action Condition
-  Resource of Concern







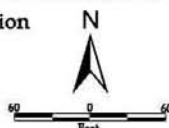
Source: NYC Department of City Planning MapPLUTO 2006; HDR Inc.

Figure 3.5-26
Open Space Resource #44
Deegan Rock
May 6 - 4pm
 Lower Concourse Rezoning
 and Related Actions EIS
 NYC Department of City Planning



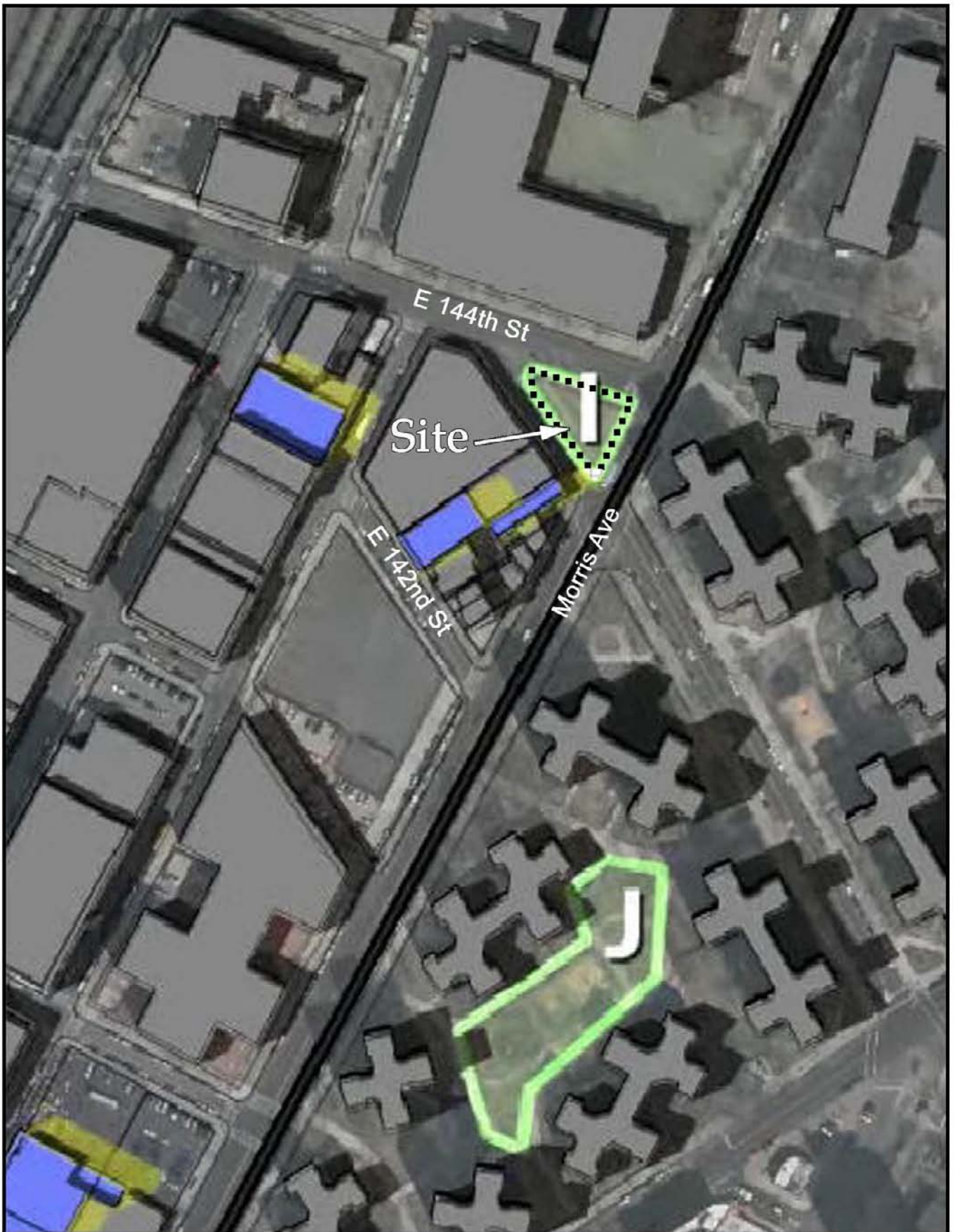
Legend

-  Incremental Shadow from Projected and Potential Sites on Resource
-  Shadow from Future No-Action Condition
-  Additional Future Action Condition
-  Resource of Concern







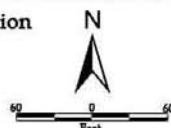
Source: NYC Department of City Planning MapPLUTO 2006; HDR Inc.

*Figure 3.5-27
Open Space Resource #45
Ryan Triangle
December 21 - 2:30pm
Lower Concourse Rezoning
and Related Actions EIS
NYC Department of City Planning*



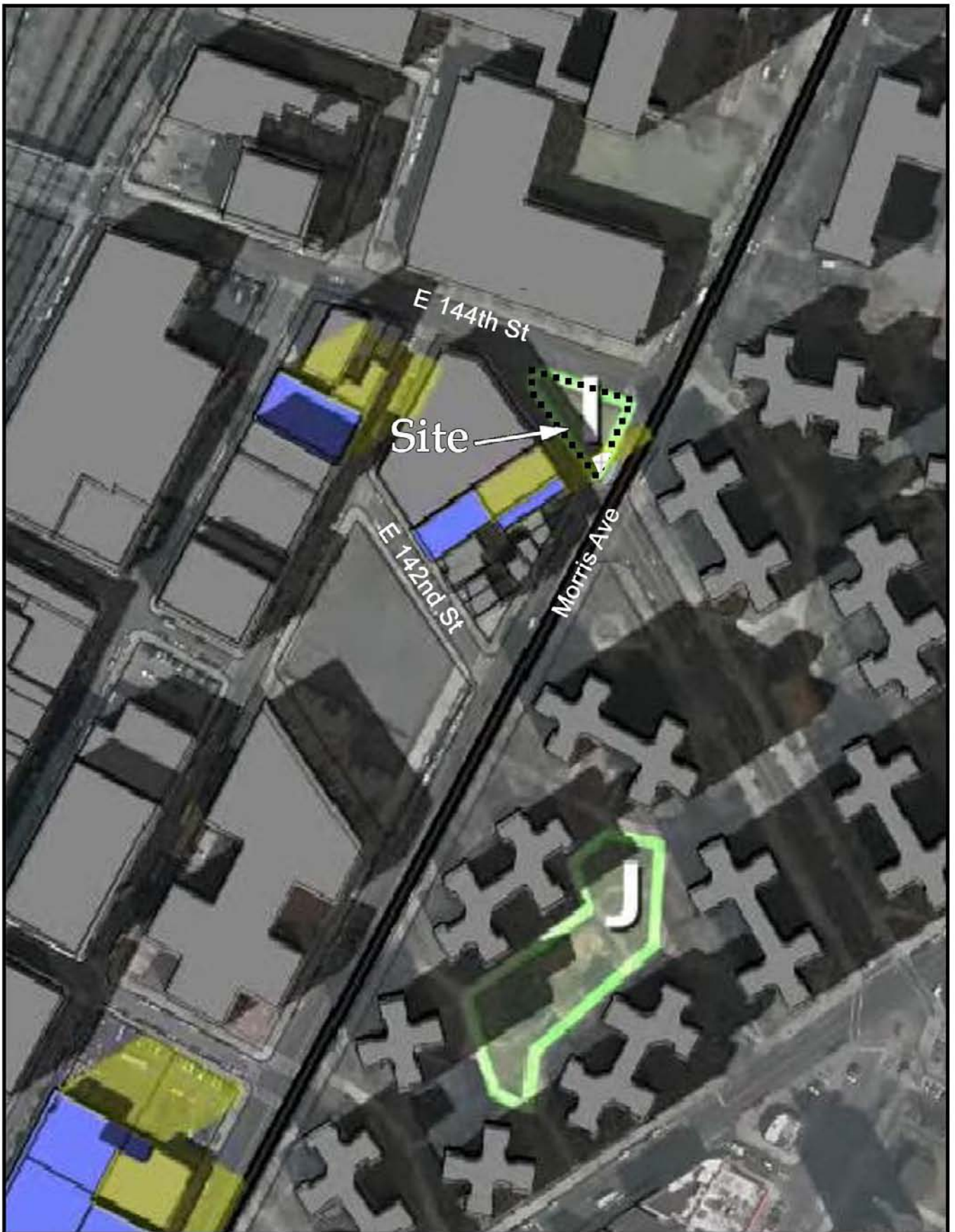
Legend

-  Incremental Shadow from Projected and Potential Sites on Resource
-  Shadow from Future No-Action Condition
-  Additional Future Action Condition
-  Resource of Concern







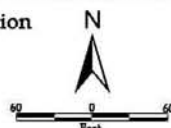
Source: NYC Department of City Planning MapPLUTO 2006; HDR Inc.

*Figure 3.5-28
Open Space Resource #45
Ryan Triangle
June 21- 2pm
Lower Concourse Rezoning
and Related Actions EIS
NYC Department of City Planning*



Legend

-  Incremental Shadow from Projected and Potential Sites on Resource
-  Shadow from Future No-Action Condition
-  Additional Future Action Condition
-  Resource of Concern







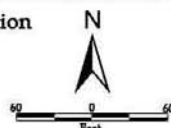
Source: NYC Department of City Planning MapPLUTO 2006; HDR Inc.

*Figure 3.5-29
Open Space Resource #45
Ryan Triangle
March 21- 3pm
Lower Concourse Rezoning
and Related Actions EIS
NYC Department of City Planning*



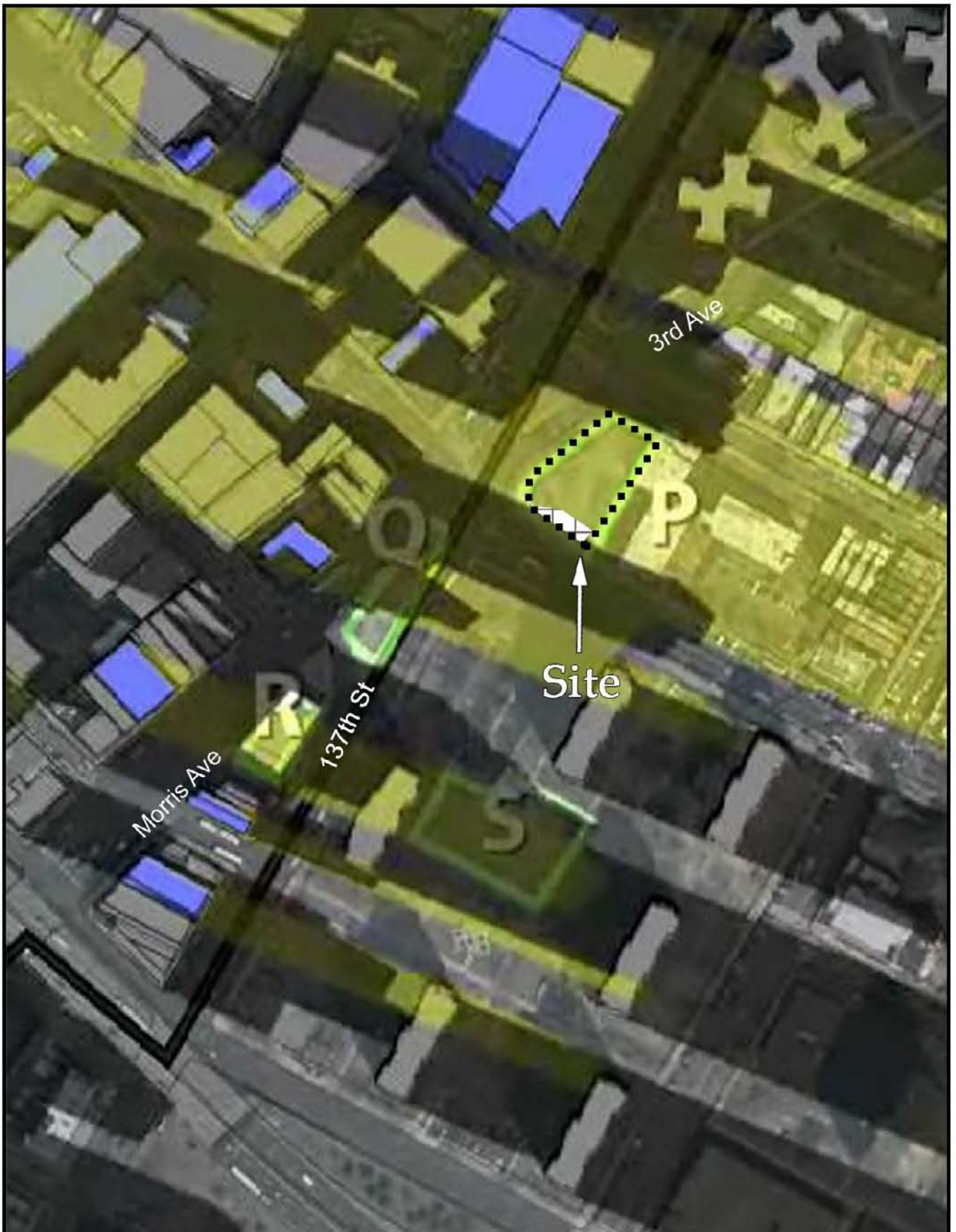
Legend

-  Incremental Shadow from Projected and Potential Sites on Resource
-  Shadow from Future No-Action Condition
-  Additional Future Action Condition
-  Resource of Concern







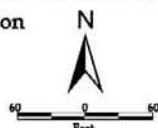
Source: NYC Department of City Planning MapPLUTO 2006; HDR Inc.

*Figure 3.5-30
Open Space Resource #45
Ryan Triangle
May 6 - 5:30pm
Lower Concourse Rezoning
and Related Actions EIS
NYC Department of City Planning*



Legend

-  Incremental Shadow from Projected and Potential Sites on Resource
-  Shadow from Future No-Action Condition
-  Additional Future Action Condition
-  Resource of Concern







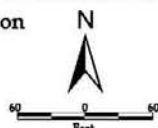
Source: NYC Department of City Planning MapPLUTO 2006; HDR Inc.

*Figure 3.5-31
Open Space Resource #55
Senior Center
June 21 - 6:30pm
Lower Concourse Rezoning
and Related Actions EIS
NYC Department of City Planning*



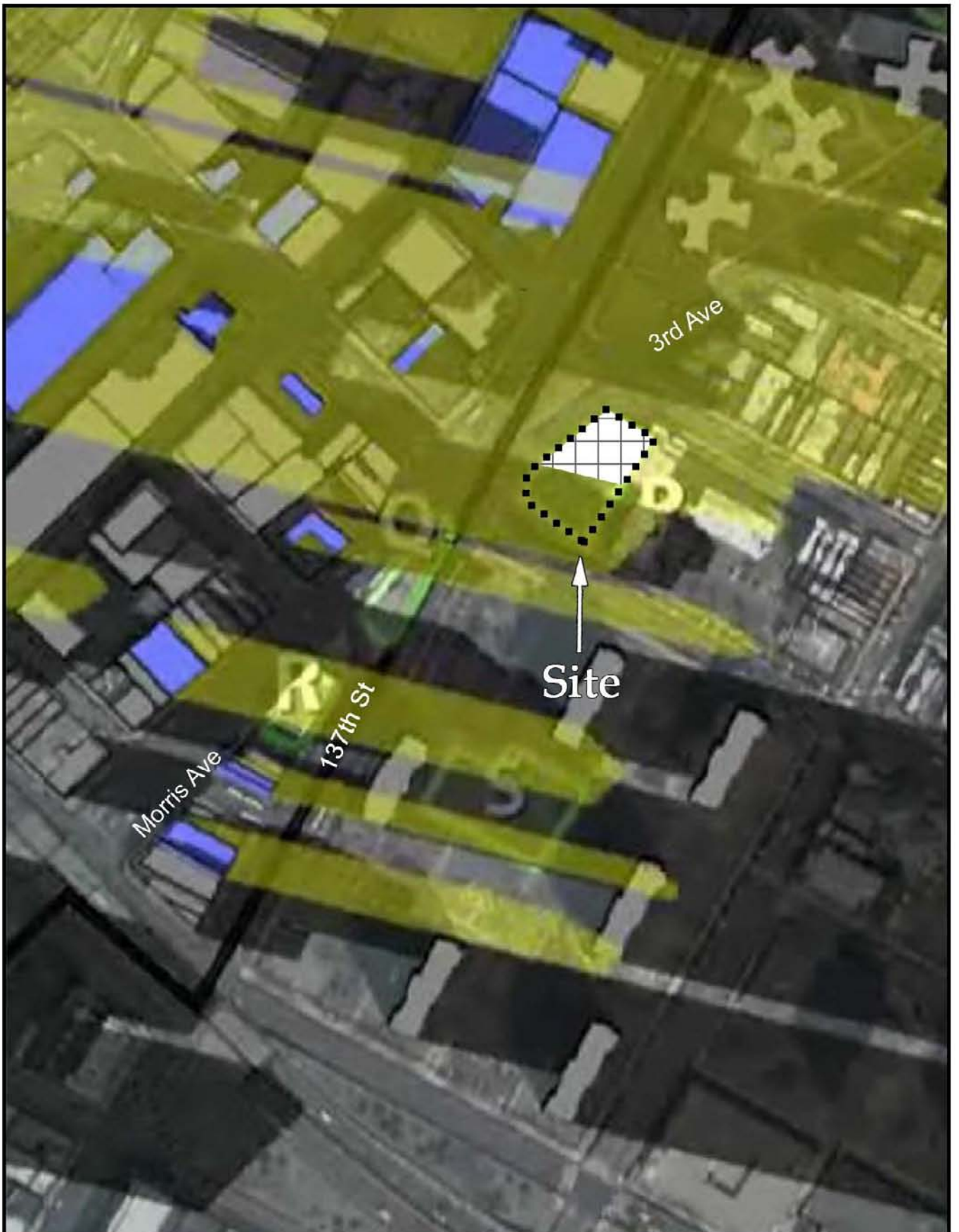
Legend

-  Incremental Shadow from Projected and Potential Sites on Resource
-  Shadow from Future No-Action Condition
-  Additional Future Action Condition
-  Resource of Concern







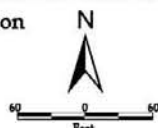
Source: NYC Department of City Planning MapPLUTO 2006; HDR Inc.

*Figure 3.5-32
Open Space Resource #55
Senior Center
March 21 - 5pm
Lower Concourse Rezoning
and Related Actions EIS
NYC Department of City Planning*



Legend

-  Incremental Shadow from Projected and Potential Sites on Resource
-  Shadow from Future No-Action Condition
-  Additional Future Action Condition
-  Resource of Concern







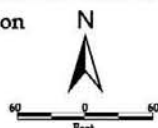
Source: NYC Department of City Planning MapPLUTO 2006; HDR Inc.

*Figure 3.5-33
Open Space Resource #55
Senior Center
May 6 - 6pm
Lower Concourse Rezoning
and Related Actions EIS
NYC Department of City Planning*



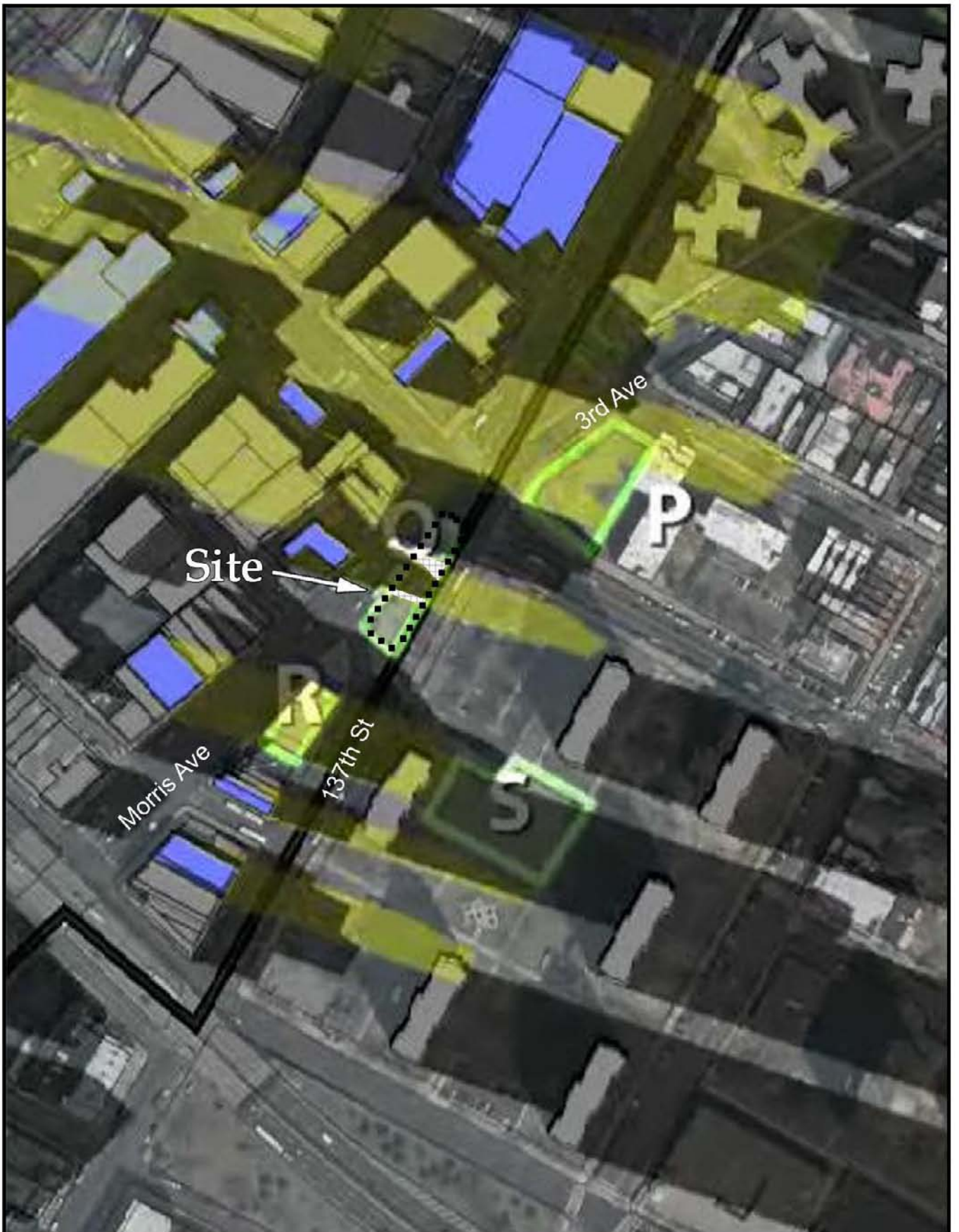
Legend

-  Incremental Shadow from Projected and Potential Sites on Resource
-  Shadow from Future No-Action Condition
-  Additional Future Action Condition
-  Resource of Concern







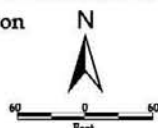
Source: NYC Department of City Planning MapPLUTO 2006; HDR Inc.

*Figure 3.5-34
Open Space Resource #56
Graham Triangle
December 21 - 3pm
Lower Concourse Rezoning
and Related Actions EIS
NYC Department of City Planning*



Legend

-  Incremental Shadow from Projected and Potential Sites on Resource
-  Shadow from Future No-Action Condition
-  Additional Future Action Condition
-  Resource of Concern







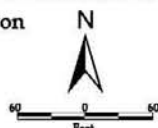
Source: NYC Department of City Planning MapPLUTO 2006; HDR Inc.

*Figure 3.5-35
Open Space Resource #56
Graham Triangle
June 21 - 6pm
Lower Concourse Rezoning
and Related Actions EIS
NYC Department of City Planning*



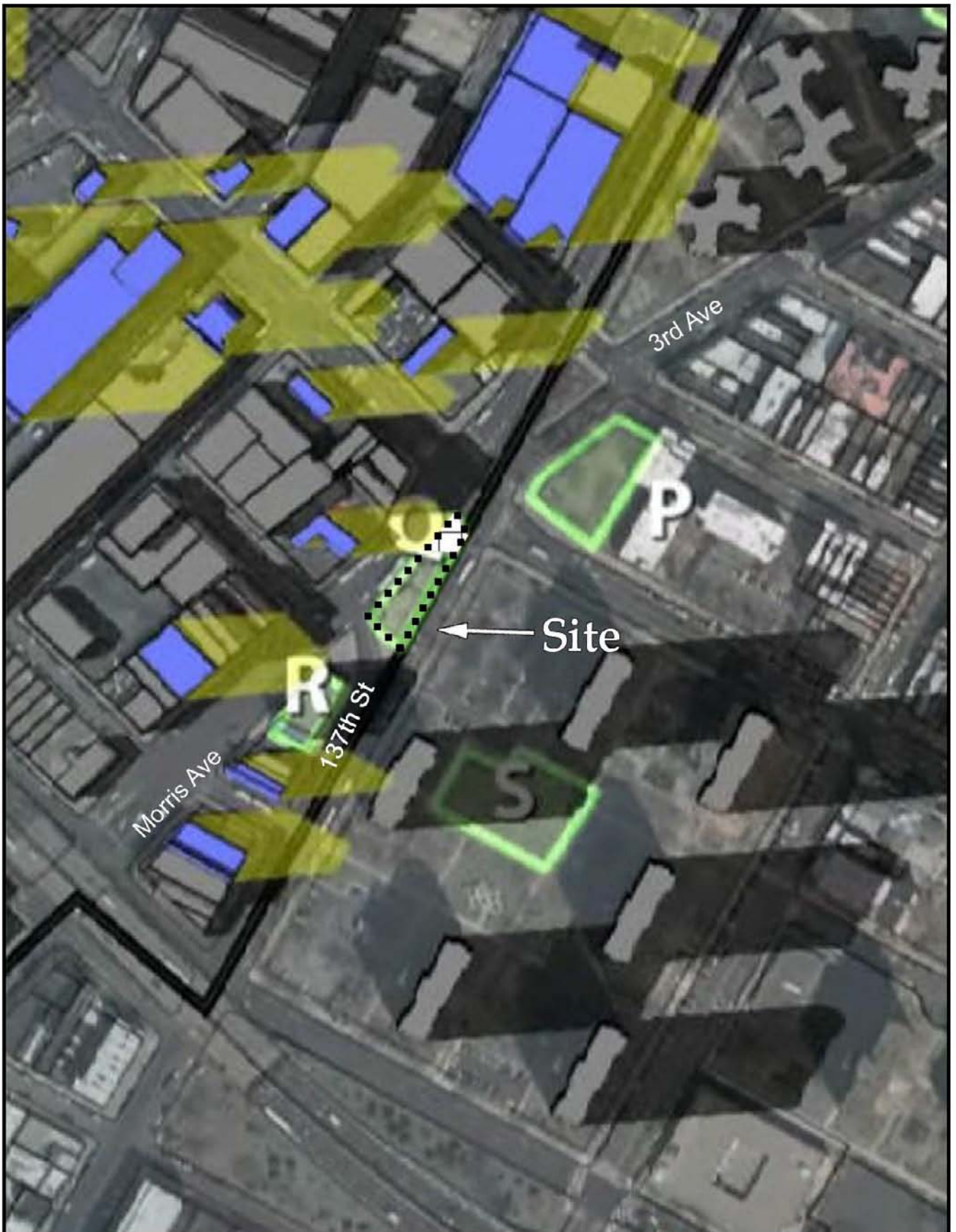
Legend

-  Incremental Shadow from Projected and Potential Sites on Resource
-  Shadow from Future No-Action Condition
-  Additional Future Action Condition
-  Resource of Concern







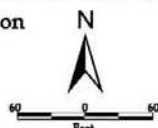
Source: NYC Department of City Planning MapPLUTO 2006; HDR Inc.

Figure 3.5-36
Open Space Resource #56
Graham Triangle
March 21 - 5pm
Lower Concourse Rezoning
and Related Actions EIS
 NYC Department of City Planning



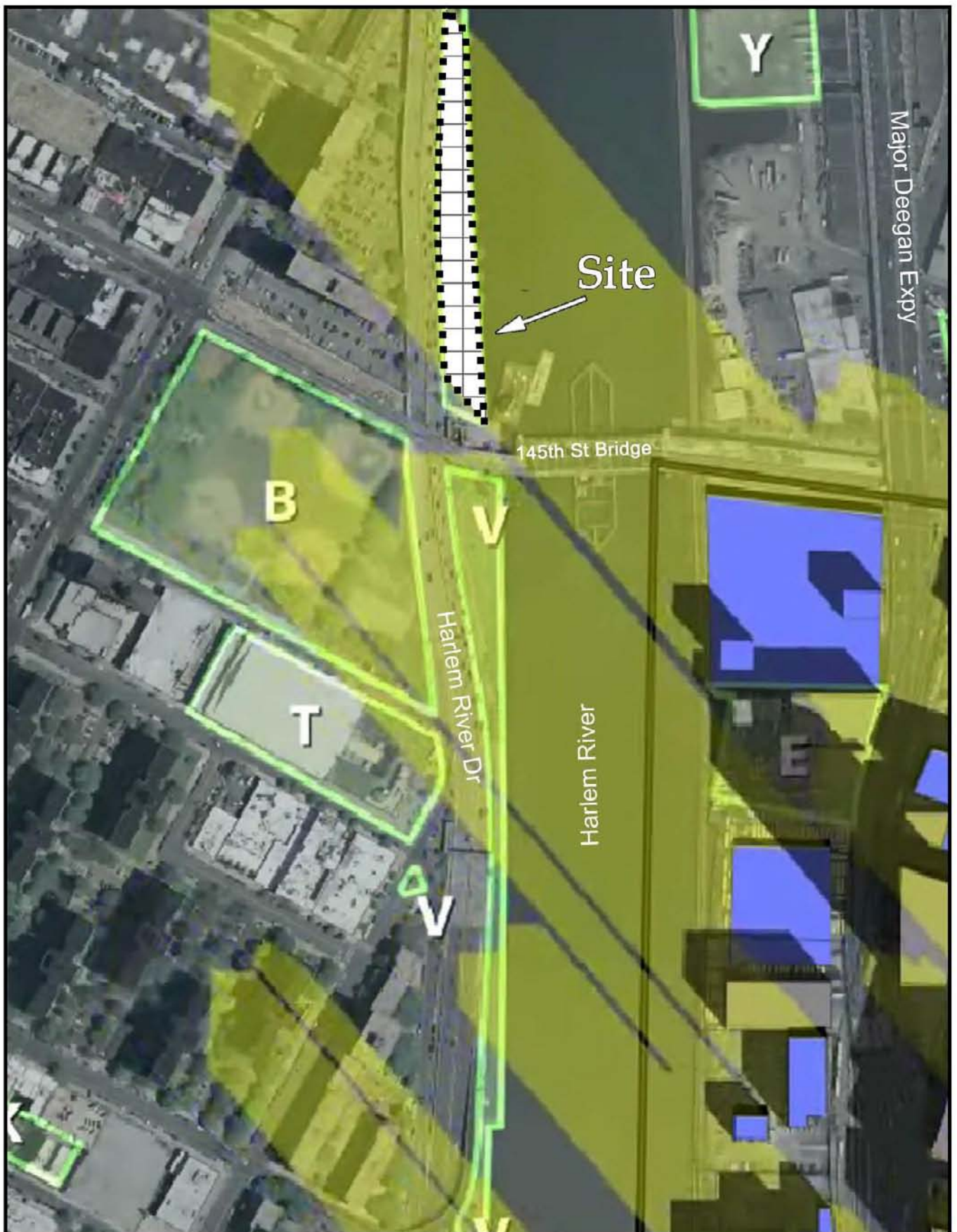
Legend

-  Incremental Shadow from Projected and Potential Sites on Resource
-  Shadow from Future No-Action Condition
-  Additional Future Action Condition
-  Resource of Concern



Source: NYC Department of City Planning MapPLUTO 2006; HDR Inc.

*Figure 3.5-37
Open Space Resource #56
Graham Triangle
May 6 - 4pm
Lower Concourse Rezoning
and Related Actions EIS
NYC Department of City Planning*



Major Deegan Expy

Site

145th St Bridge

B

Y





T

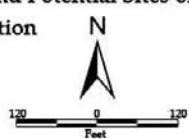
Harlem River Dr

Harlem River

V

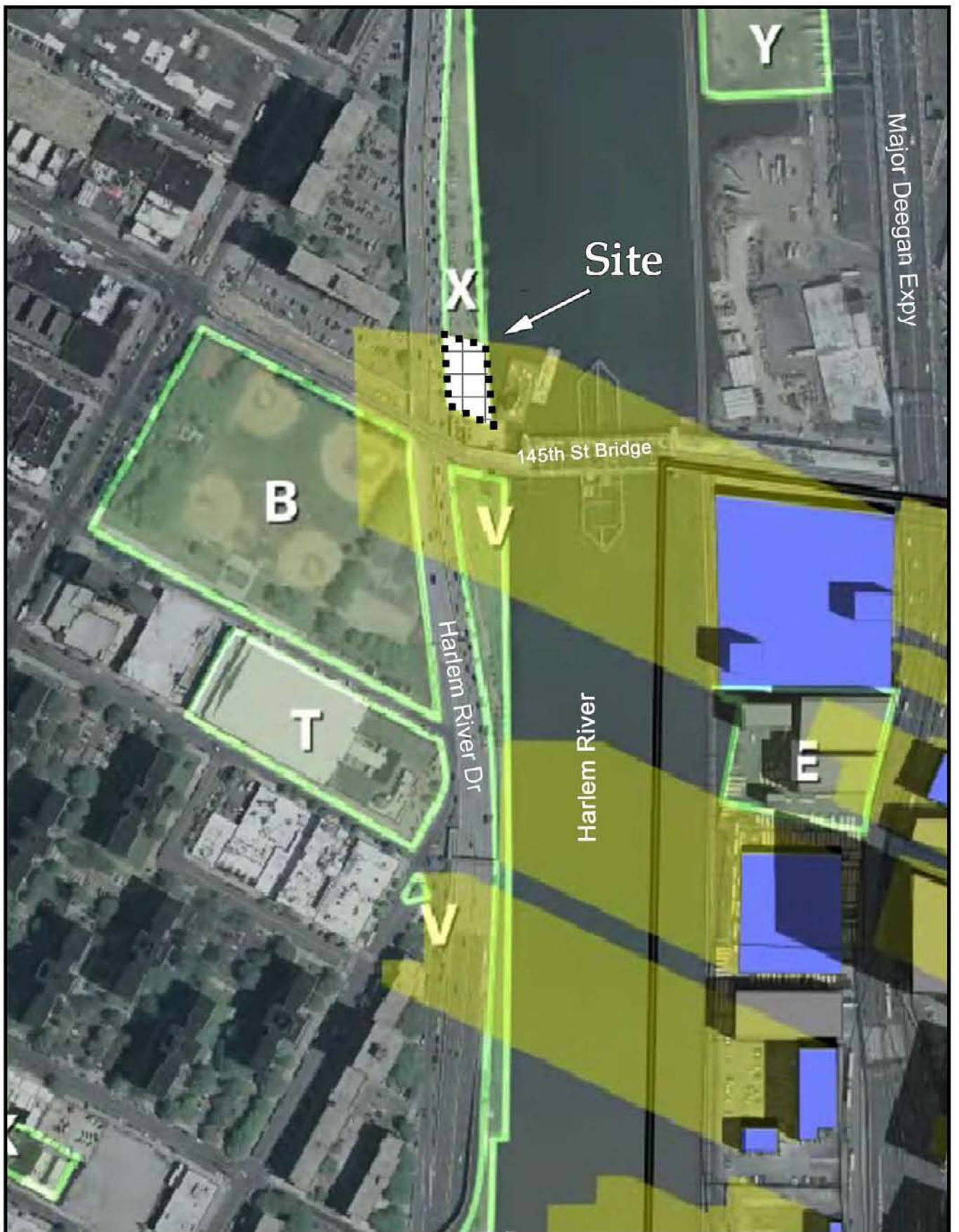
Legend

-  Incremental Shadow from Projected and Potential Sites on Resource
-  Shadow from Future No-Action Condition
-  Additional Future Action Condition
-  Resource of Concern







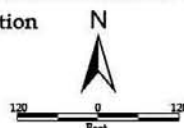
Source: NYC Department of City Planning MapPLUTO 2006; HDR Inc.

*Figure 3.5-38
Open Space Resource #70
Esplanade Gardens
December 21 - 9am
Lower Concourse Rezoning
and Related Actions EIS
NYC Department of City Planning*



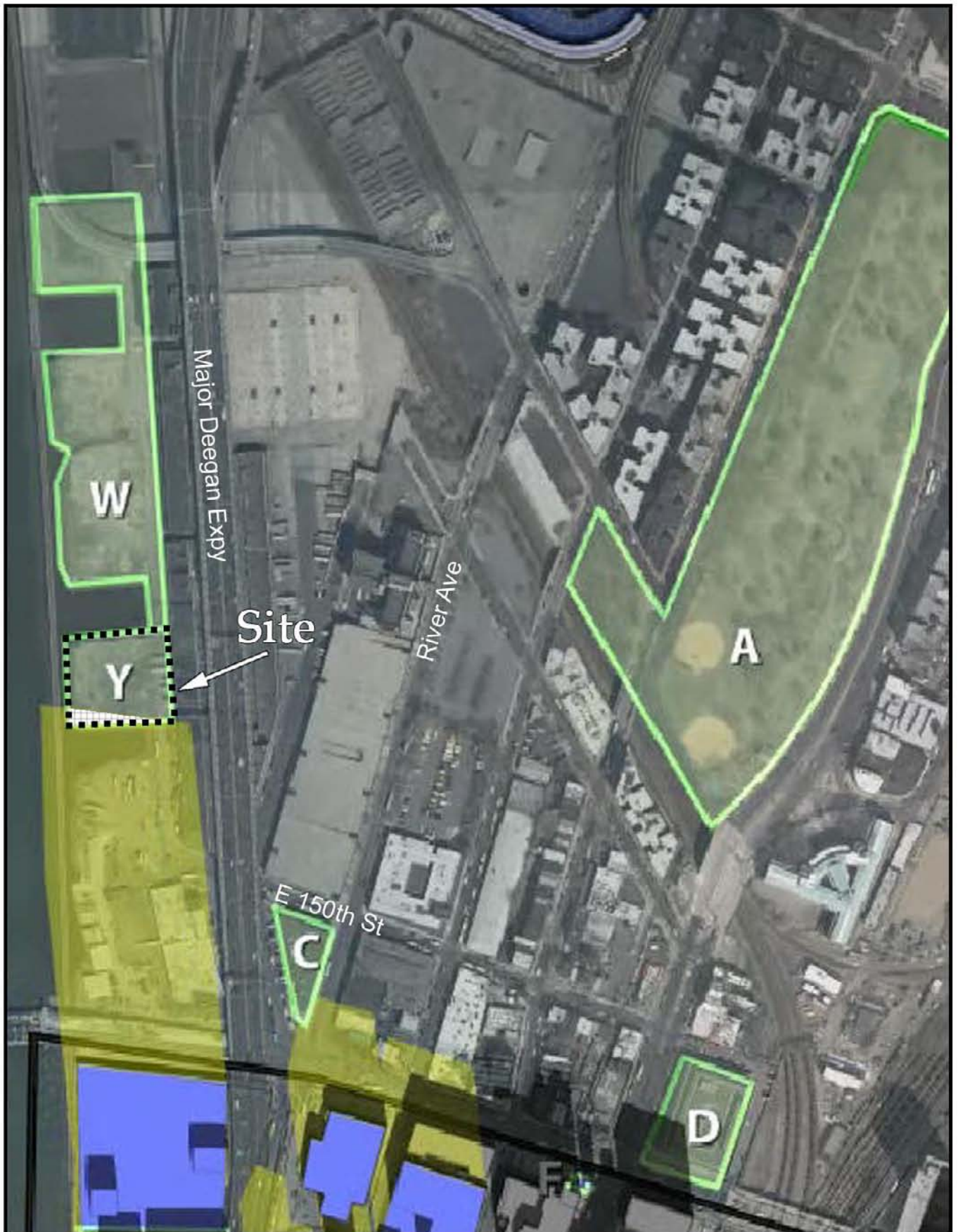
Legend

-  Incremental Shadow from Projected and Potential Sites on Resource
-  Shadow from Future No-Action Condition
-  Additional Future Action Condition
-  Resource of Concern







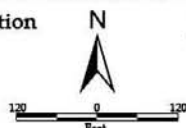
Source: NYC Department of City Planning MapPLUTO 2006; HDR Inc.

*Figure 3.5-39
Open Space Resource #70
Esplanade Gardens
March 21 - 8:30am
Lower Concourse Rezoning
and Related Actions EIS
NYC Department of City Planning*



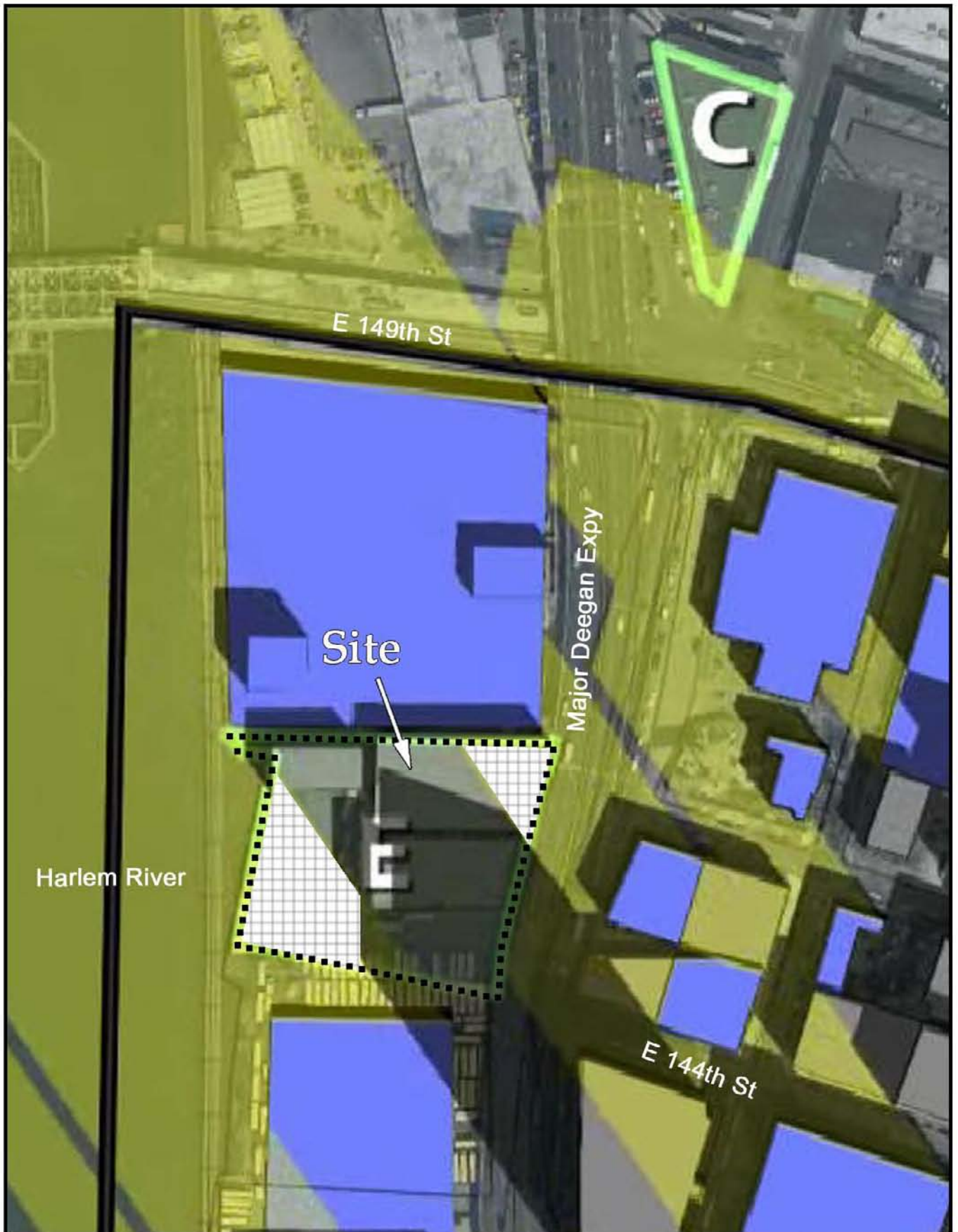
Legend

-  Incremental Shadow from Projected and Potential Sites on Resource
-  Shadow from Future No-Action Condition
-  Additional Future Action Condition
-  Resource of Concern







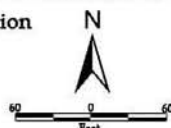
Source: NYC Department of City Planning MapPLUTO 2006; HDR Inc.

Figure 3.5-40
Open Space Resource #72
Bronx Terminal Market Waterfront Park
December 21 - 11:30am
Lower Concourse Rezoning
and Related Actions EIS
NYC Department of City Planning



Legend

-  Incremental Shadow from Projected and Potential Sites on Resource
-  Shadow from Future No-Action Condition
-  Additional Future Action Condition
-  Resource of Concern







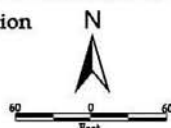
Source: NYC Department of City Planning MapPLUTO 2006; HDR Inc.

Figure 3.5-41
Open Space Resource #74
Proposed Lower Concourse Park
December 21 - 9:30am
Lower Concourse Rezoning
and Related Actions EIS
NYC Department of City Planning



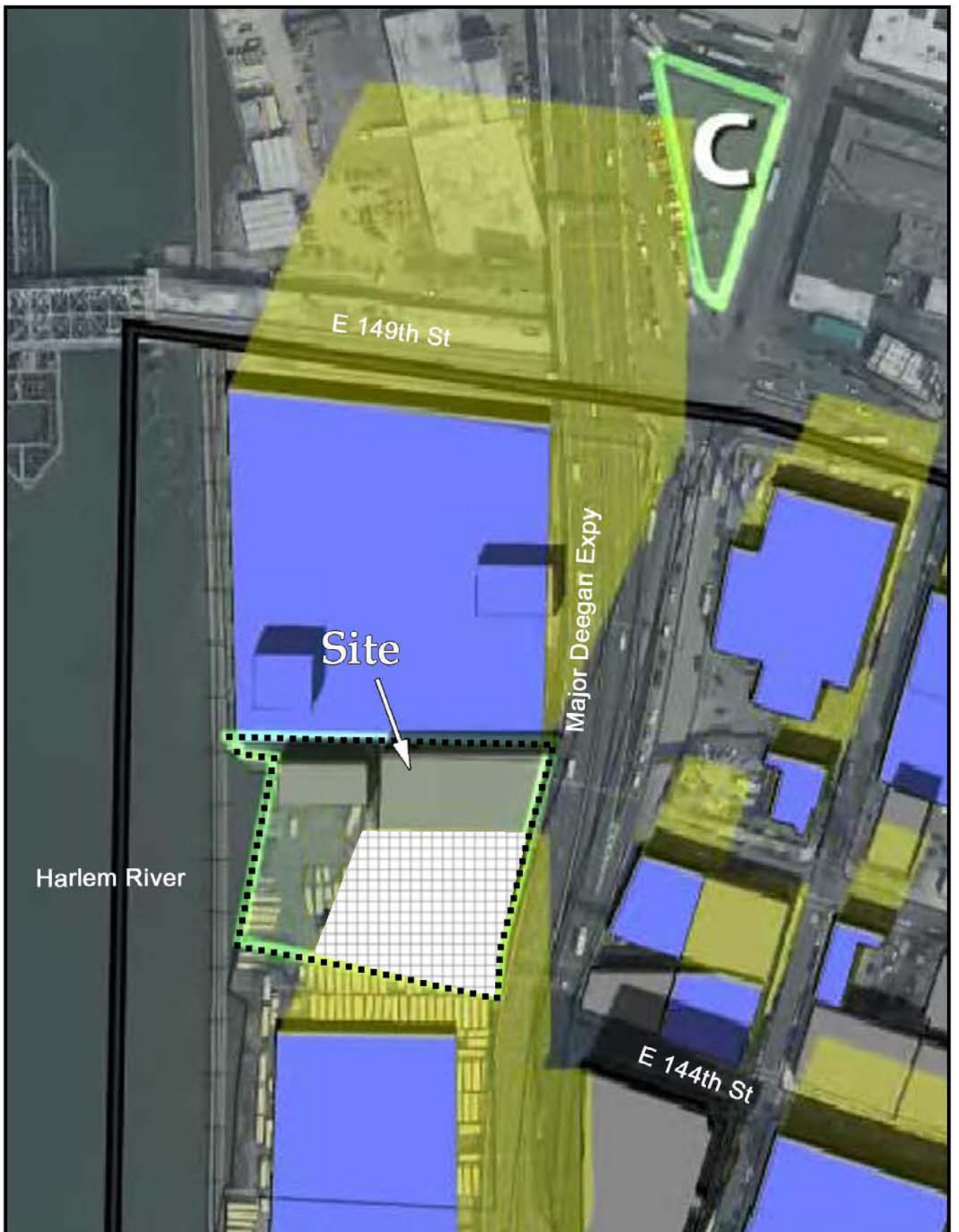
Legend

-  Incremental Shadow from Projected and Potential Sites on Resource
-  Shadow from Future No-Action Condition
-  Additional Future Action Condition
-  Resource of Concern







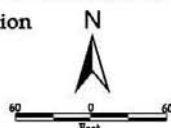
Source: NYC Department of City Planning MapPLUTO 2006; HDR Inc.

Figure 3.5-42
Open Space Resource #74
Proposed Lower Concourse Park
June 21 - 7:30am
Lower Concourse Rezoning
and Related Actions EIS
NYC Department of City Planning



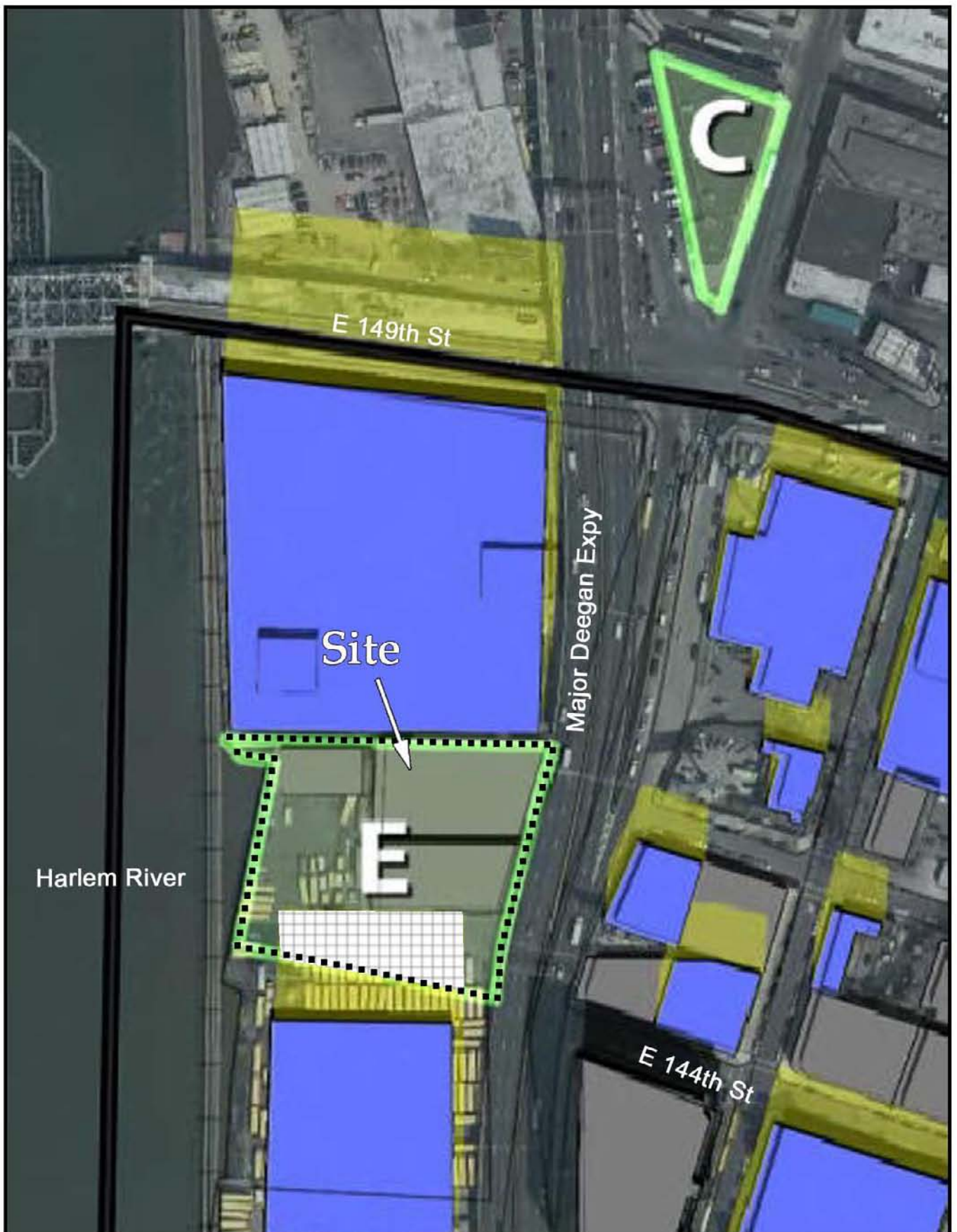
Legend

-  Incremental Shadow from Projected and Potential Sites on Resource
-  Shadow from Future No-Action Condition
-  Additional Future Action Condition
-  Resource of Concern







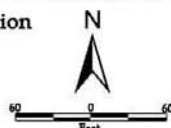
Source: NYC Department of City Planning MapPLUTO 2006; HDR Inc.

*Figure 3.5-43
Open Space Resource #74
Proposed Lower Concourse Park
March 21 - 1pm
Lower Concourse Rezoning
and Related Actions EIS
NYC Department of City Planning*



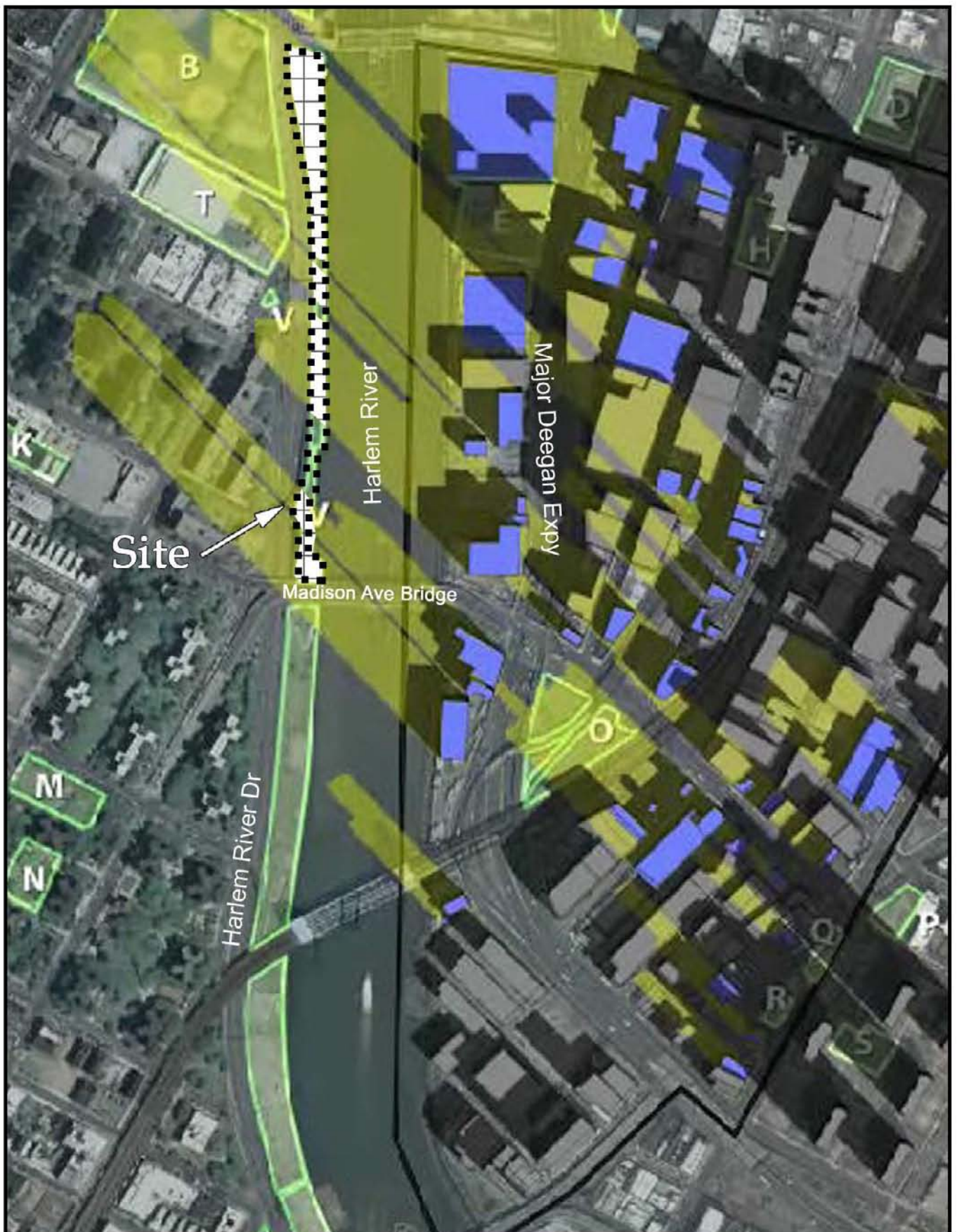
Legend

-  Incremental Shadow from Projected and Potential Sites on Resource
-  Shadow from Future No-Action Condition
-  Additional Future Action Condition
-  Resource of Concern







Source: NYC Department of City Planning MapPLUTO 2006; HDR Inc.

Figure 3.5-44
Open Space Resource #74
Proposed Lower Concourse Park
May 6 - 12pm
Lower Concourse Rezoning
and Related Actions EIS
NYC Department of City Planning



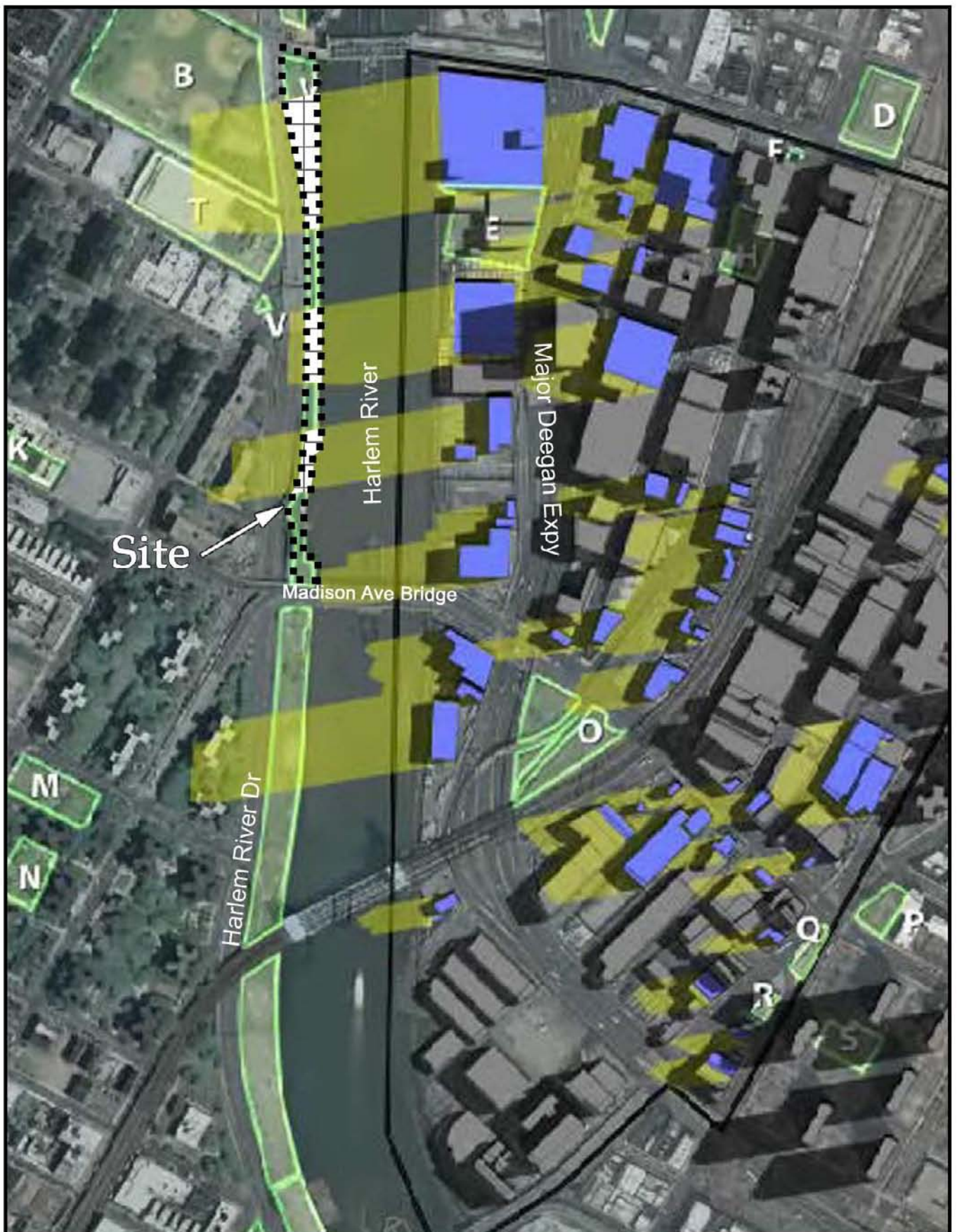
Legend

-  Incremental Shadow from Projected and Potential Sites on Resource
-  Shadow from Future No-Action Condition
-  Additional Future Action Condition
-  Resource of Concern







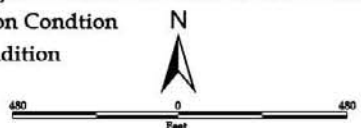
Source: NYC Department of City Planning MapPLUTO 2006; HDR Inc.

*Figure 3.5-45
Open Space Resource #76
Harlem River Driveway
December 21 - 9am
Lower Concourse Rezoning
and Related Actions EIS
NYC Department of City Planning*



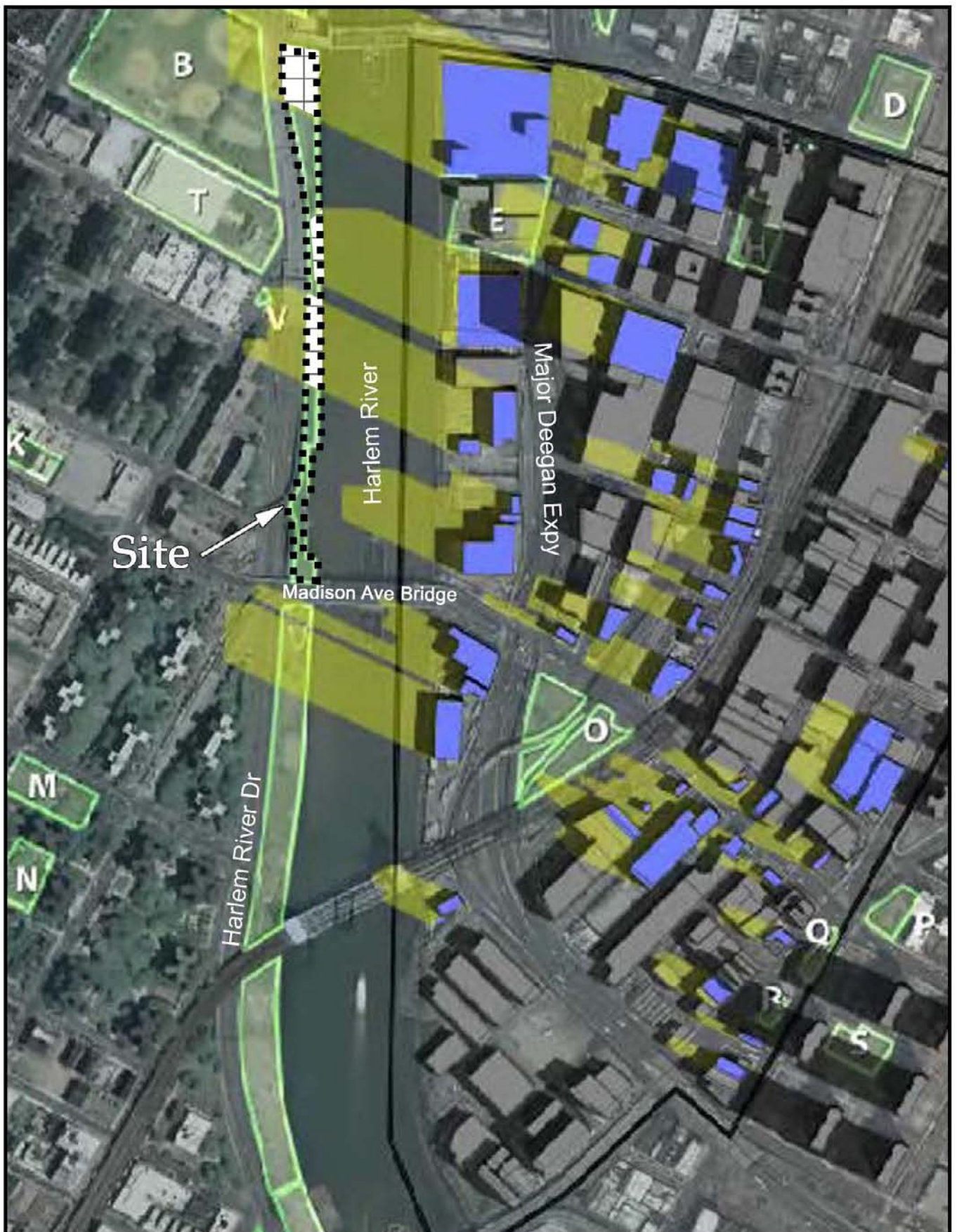
Legend

-  Incremental Shadow from Projected and Potential Sites on Resource
-  Shadow from Future No-Action Condition
-  Additional Future Action Condition
-  Resource of Concern







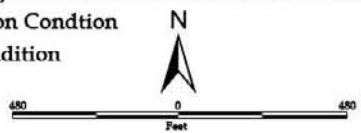
Source: NYC Department of City Planning MapPLUTO 2006; HDR Inc.

*Figure 3.5-46
Open Space Resource #76
Harlem River Driveway
June 21 - 7am
Lower Concourse Rezoning
and Related Actions EIS
NYC Department of City Planning*



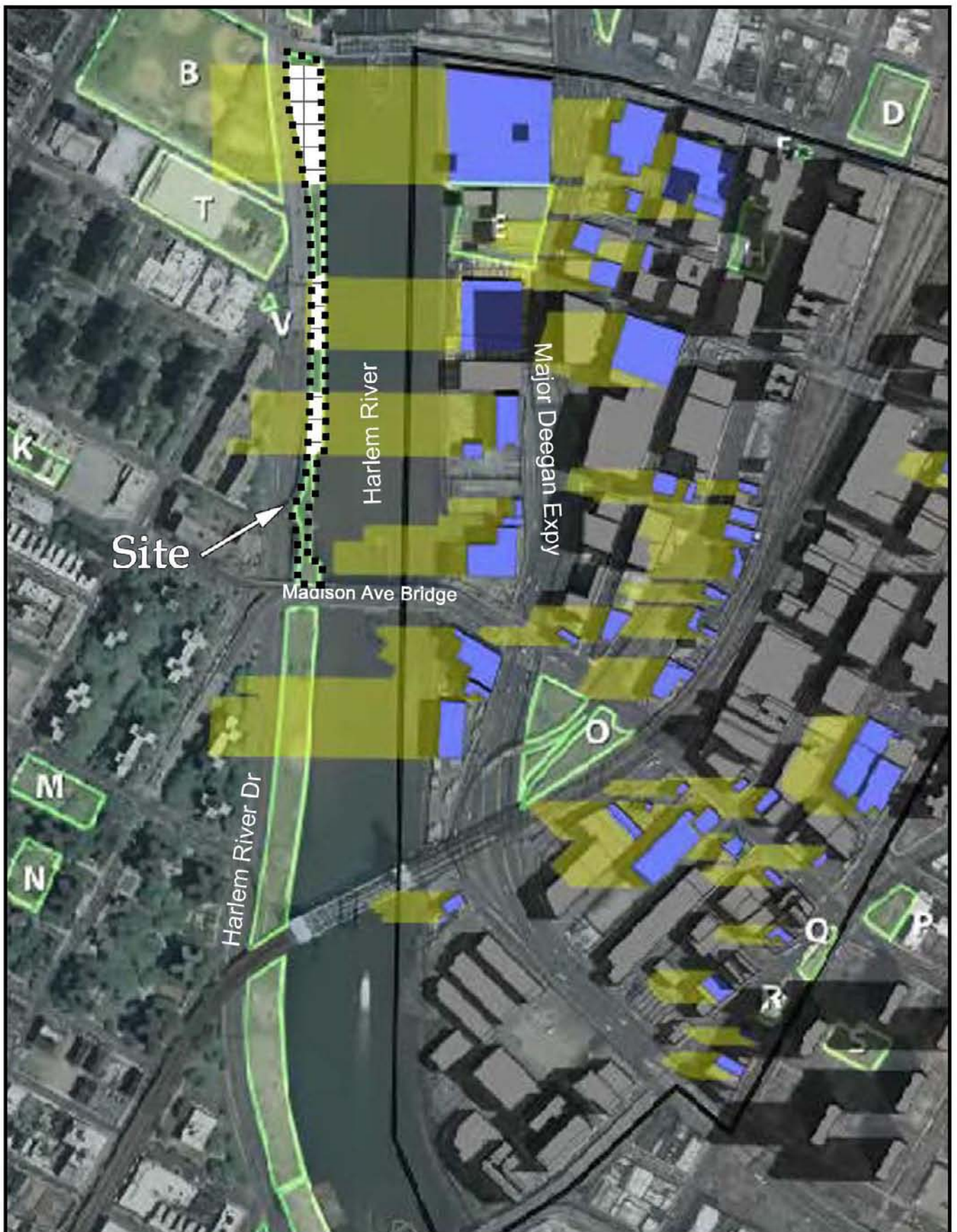
Legend

-  Incremental Shadow from Projected and Potential Sites on Resource
-  Shadow from Future No-Action Condition
-  Additional Future Action Condition
-  Resource of Concern







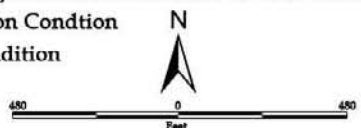
Source: NYC Department of City Planning MapPLUTO 2006; HDR Inc.

*Figure 3.5-47
Open Space Resource #76
Harlem River Driveway
March 21 - 8:30am
Lower Concourse Rezoning
and Related Actions EIS
NYC Department of City Planning*



Legend

-  Incremental Shadow from Projected and Potential Sites on Resource
-  Shadow from Future No-Action Condition
-  Additional Future Action Condition
-  Resource of Concern



Source: NYC Department of City Planning MapPLUTO 2006; HDR Inc.

*Figure 3.5-48
Open Space Resource #76
Harlem River Driveway
May 6 - 7:30am
Lower Concourse Rezoning
and Related Actions EIS
NYC Department of City Planning*