

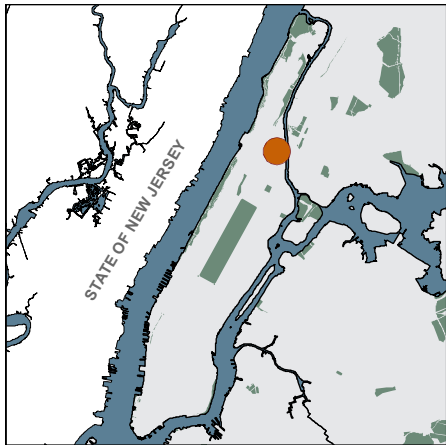

SAMUEL (CITY) [MAP 1 OF 2]



NEW YORK CITY HOUSING AUTHORITY

BOROUGH: MANHATTAN

- NYCHA Development
- NYCHA Building
- Residential Addresses
- Management Office
- NYC Parks



Prepared by: Performance Tracking & Analytics Department (December 2020)



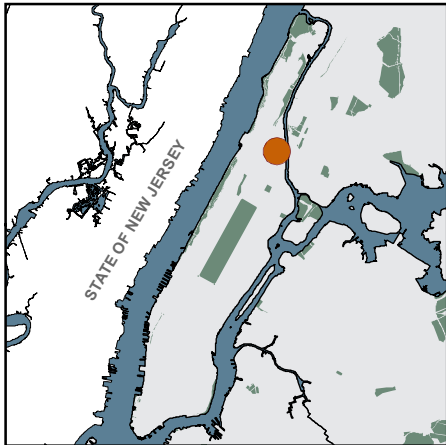

SAMUEL (CITY) [MAP 2 OF 2]



NEW YORK CITY HOUSING AUTHORITY

BOROUGH: MANHATTAN

-  NYCHA Development
-  NYCHA Building
-  Residential Addresses
-  Management Office
-  NYC Parks



Prepared by: Performance Tracking & Analytics Department (December 2020)



SAMUEL (CITY)

BOROUGH: MANHATTAN

TDS #: 377

MANAGED BY: SAMUEL



BUILDING#	STAIRHALL#	ADDRESS	ZIP CODE	RESIDENTIAL	BLOCK	LOT	BIN	AMP#	HZ	FACILITY
1	001	109 WEST 144TH STREET	10030	YES	2013	26	1060169	NY005023770	4	BOILER
2	002	113 WEST 144TH STREET	10030	YES	2013	24	1060168	NY005023770	4	BOILER
3	003	117 WEST 144TH STREET	10030	YES	2013	22	1060167	NY005023770	4	BOILER
4	004	125 WEST 144TH STREET	10030	YES	2013	18	1060165	NY005023770	4	BOILER
5	005	129 WEST 144TH STREET	10030	YES	2013	16	1060164	NY005023770	4	BOILER
6	006	133 WEST 144TH STREET	10030	YES	2013	14	1060163	NY005023770	4	BOILER
7	007	148 WEST 144TH STREET	10030	YES	2012	52	1060150	NY005023770	4	BOILER
8	008	158 WEST 144TH STREET	10030	YES	2012	56	1060152	NY005023770	4	BOILER
9	009	162 WEST 144TH STREET	10030	YES	2012	58	1060154	NY005023770	4	BOILER
10	010	164 WEST 147TH STREET	10039	YES	2015	5	1079768	NY005023770	3	BOILER
10	010	2537 A C POWELL BOULEVARD	10039		2015	5	1079768	NY005023770	3	COMMERCIAL SPACE (STORE #1)
11	011	2533 A C POWELL BOULEVARD	10039	YES	2015	5	1079767	NY005023770	3	COMMERCIAL SPACE (STORES #1, 2)/ BOILER
12	012	2529 A C POWELL BOULEVARD	10039	YES	2015	5	1079766	NY005023770	3	COMMERCIAL SPACE (STORES #1, 2)/ BOILER
13	013	2525 A C POWELL BOULEVARD	10039	YES	2015	5	1079765	NY005023770	3	COMMERCIAL SPACE (STORES #1, 2)/ BOILER
14	014	164 WEST 144TH STREET	10030	YES	2012	61	1060155	NY005023770	4	
14	014	2477 A C POWELL BOULEVARD	10030		2012	61	1060155	NY005023770	4	COMMERCIAL SPACE (STORE #1)/ BOILER
15	015	2473 A C POWELL BOULEVARD	10030	YES	2012	63	1060156	NY005023770	4	COMMERCIAL SPACE (STORES #1, 2)/ BOILER
16	016	2469 A C POWELL BOULEVARD	10030	YES	2012	64	1060157	NY005023770	4	COMMERCIAL SPACE (STORES #1, 2)/ BOILER
17	017	2465 A C POWELL BOULEVARD	10030	YES	2012	3	1060129	NY005023770	4	COMMERCIAL SPACE (STORES #1, 2)/ BOILER
18	018	167 WEST 143RD STREET	10030	YES	2012	1	1060128	NY005023770	4	BOILER
18	018	2461 A C POWELL BOULEVARD	10030		2012	1	1060128	NY005023770	4	COMMERCIAL SPACE (STORE #1)
19	019	163 WEST 143RD STREET	10030	YES	2012	6	1060130	NY005023770	4	BOILER
20	020	159 WEST 143RD STREET	10030	YES	2012	8	1060131	NY005023770	4	BOILER
21	021	151 WEST 143RD STREET	10030	YES	2012	11	1060132	NY005023770	4	BOILER
22	022	145 WEST 143RD STREET	10030	YES	2012	14	1060133	NY005023770	4	BOILER
23	023	143 WEST 143RD STREET	10030	YES	2012	15	1060134	NY005023770	4	BOILER
24	024	135 WEST 143RD STREET	10030	YES	2012	18	1060136	NY005023770	4	BOILER
25	025	131 WEST 143RD STREET	10030	YES	2012	20	1060137	NY005023770	4	BOILER
26	026	649 MALCOLM X BOULEVARD	10037	YES	2011	33	1060117	NY005023770	4	COMMERCIAL SPACE (STORES #1, 2)/ BOILER
27	027	645 MALCOLM X BOULEVARD	10037	YES	2011	31	1060116	NY005023770	4	COMMERCIAL SPACE (STORES #1, 2)/ BOILER
28	028	129 WEST 142ND STREET	10030	YES	2011	22	1060111	NY005023770	4	BOILER
29	029	141 WEST 142ND STREET	10030	YES	2011	15	1060107	NY005023770	4	BOILER
30	030	143 WEST 142ND STREET	10030	YES	2011	14	1060106	NY005023770	4	BOILER
31	031	145 WEST 142ND STREET	10030	YES	2011	13	1060105	NY005023770	4	BOILER
32	032	149 WEST 142ND STREET	10030	YES	2011	11	1060103	NY005023770	4	BOILER
33	033	2453 A C POWELL BOULEVARD	10030	YES	2011	61	1060126	NY005023770	4	COMMERCIAL SPACE (STORES #1, 2, 3 [STORE #3 IS USED BY THE RESIDENT ASSOCIATION])/ BOILER
34	034	2449 A C POWELL BOULEVARD	10030	YES	2011	63	1060127	NY005023770	4	COMMERCIAL SPACE (STORES #1, 2)/ BOILER

NOTES:
 RESIDENTIAL indicates a residential mailing address. AMP# = Asset Management Project number
 BIN = Building Identification Number HZ = Hurricane Zone

SAMUEL (CITY)

BOROUGH: MANHATTAN

TDS #: 377

MANAGED BY: SAMUEL



BUILDING#	STAIRHALL#	ADDRESS	ZIP CODE	RESIDENTIAL	BLOCK	LOT	BIN	AMP#	HZ	FACILITY
35	035	2441 A C POWELL BOULEVARD	10030	YES	2011	1	1060101	NY005023770	4	BOILER
36	036	144 WEST 141ST STREET	10030	YES	2009	44	1060069	NY005023770	4	BOILER
37	037	2409 A C POWELL BOULEVARD	10030	YES	2009	63	1060081	NY005023770	4	BOILER
38	038	2407 A C POWELL BOULEVARD	10030	YES	2009	64	1060082	NY005023770	4	BOILER
44	044	116 WEST 139TH STREET	10030	YES	2007	45	1060039	NY005023770	5	BOILER
45	045	112 WEST 139TH STREET	10030	YES	2007	43	1060038	NY005023770	5	BOILER
48	048	669 LENOX AVENUE	10037		2012	25	1085366	NY005023770	4	COMMUNITY CENTER/ DAY CARE CENTER/ BOILER
49	049	103 WEST 143RD STREET	10030		2012	25	1085367	NY005023770	4	GARAGE/ BOILER/ JANITORIAL SUPPLY ROOM/ MAIN SUPPLY STOREROOM
49	050	105 WEST 143RD STREET	10030		2012	25	1085367	NY005023770	4	DEVELOPMENT MANAGEMENT OFFICE
	800	111 WEST 143RD STREET	10030		2012	23	1000000	NY005023770	4	PARKING LOT
	801	113 WEST 143RD STREET	10030		2012	23	1000000	NY005023770	4	PARKING LOT
	802	114 WEST 139TH STREET	10030		2007	44	1000000	NY005023770	5	DEVELOPMENT GROUNDS
	803	155 WEST 142ND STREET	10030		2011	8	1000000	NY005023770	4	DEVELOPMENT GROUNDS
	804	155 WEST 143RD STREET	10030		2012	9	1000000	NY005023770	4	DEVELOPMENT GROUNDS
	805	157 WEST 142ND STREET	10030		2011	7	1000000	NY005023770	4	DEVELOPMENT GROUNDS
	806	157 WEST 143RD STREET	10030		2012	9	1000000	NY005023770	4	DEVELOPMENT GROUNDS

NOTES:
 RESIDENTIAL indicates a residential mailing address. AMP# = Asset Management Project number
 BIN = Building Identification Number HZ = Hurricane Zone