

TABLE 1 WORKSHEET

CORLEARS HOOK PEDESTRIAN BRIDGE



GRAND ST

CHERRY ST

CORLEARS HOOK BRIDGE

FDR DRIVE

Corlears Hook Bridge

1. Existing Conditions

Use this sheet to discuss the Corlears Hook pedestrian bridge with other participants at your table. What do you like and dislike about the bridge? Do you prefer the east or west side approach? Why?



West side approach to Corlears Hook bridge



West side approach to Corlears Hook bridge



West side approach to Corlears Hook bridge



Corlears Hook bridge crossing




Corlears Hook bridge crossing



Corlears Hook bridge crossing




East side approach to Corlears Hook bridge



East side approach to Corlears Hook bridge



East side approach to Corlears Hook bridge



Corlears Hook Bridge

1. Existing Conditions

Use this sheet to discuss with other participants at your table. Do you regularly use the amenities that are located in proximity to the Corlears Hook bridge?

KEY

-  Housing
-  Parking
-  Baseball fields
-  Dog run




Corlears Hook Bridge

3. Precedents

What do you think about the examples pictured below? In your opinion, which of these elements (e.g. lighting, landscaping, etc.) would improve access to East River Park via the Corlears Hook bridge?




Public art incorporated into a staircase, Paris, France



Elevator access to the park, the High Line, NYC



Playful fencing in Phoenix, Arizona



Landscaped bridge, Olympic Park, Seattle



Park signage, Victoria Park, London




Wide bike lanes on an elevated bridge, Cykelslangen, Copenhagen



Curved bridge, Millenium Park, Chicago



Landscaped bridge, Freeway Park, Seattle



Bike friendly staircase



Community gardens at the base of a pedestrian bridge, NYC



Lit pedestrian and cycling bridge, Copenhagen

TABLE 2 WORKSHEET

DELANCEY STREET PEDESTRIAN BRIDGE



Delancey St Bridge

1. Existing Conditions

Use this sheet to discuss the Delancey street pedestrian bridge with other participants at your table. What do you like and dislike about the bridge? Do you prefer the east or west side approach? Why?




West side approach to Delancey street bridge



West side approach to Delancey street bridge




West side approach to Delancey street bridge



Delancey street bridge crossing




Delancey street bridge crossing




Delancey street bridge crossing



East side approach to Delancey street bridge



East side approach to Delancey street bridge







East side approach to Delancey street bridge

Delancey St Bridge

1. Existing Conditions

Use this sheet to discuss with other participants at your table. Do you regularly use the amenities that are located in proximity to the Delancey street bridge?

KEY

-  Housing
-  Parking
-  Basketball courts
-  Dedicated bike lane








Delancey St Bridge

2. Access Routes

Use the map to the right to indicate how you usually get to the Delancey street bridge.

Do you usually cross the Delancey street bridge...

	YES	NO
...on foot? 		
...on a bike? 		
...with children? 		
...with/as a senior? 		
with a walking aid? 		

If you don't use the Delancey street bridge, please use the post it notes to tell us why.




Delancey St Bridge

3. Precedents

What do you think about the examples pictured below? In your opinion, which of these elements (e.g. lighting, landscaping, etc.) would improve access to East River Park via the Delancey street bridge?




Public art incorporated into a staircase, Paris, France



Elevator access to the park, the High Line, NYC



Playful fencing in Phoenix, Arizona



Landscaped bridge, Olympic Park, Seattle



Park signage, Victoria Park, London




Wide bike lanes on an elevated bridge, Cykelslangen, Copenhagen



Curved bridge, Millenium Park, Chicago



Landscaped bridge, Freeway Park, Seattle



Bike friendly staircase



Community gardens at the base of a pedestrian bridge, NYC



Lit pedestrian and cycling bridge, Copenhagen

Delancey St Bridge

4. Ideas

Use the bridge cut-outs provided by your facilitator to compare the different bridge landing options. Place the cut-outs on the map to the right to understand how each option would fit into the neighborhood.

The diagrams below provide information about the differences between a 1:20 slope, a 1:12 slope, a 1:12 switchback and stairs.

BRIDGE LANDINGS:

RAMPS AND STAIRS


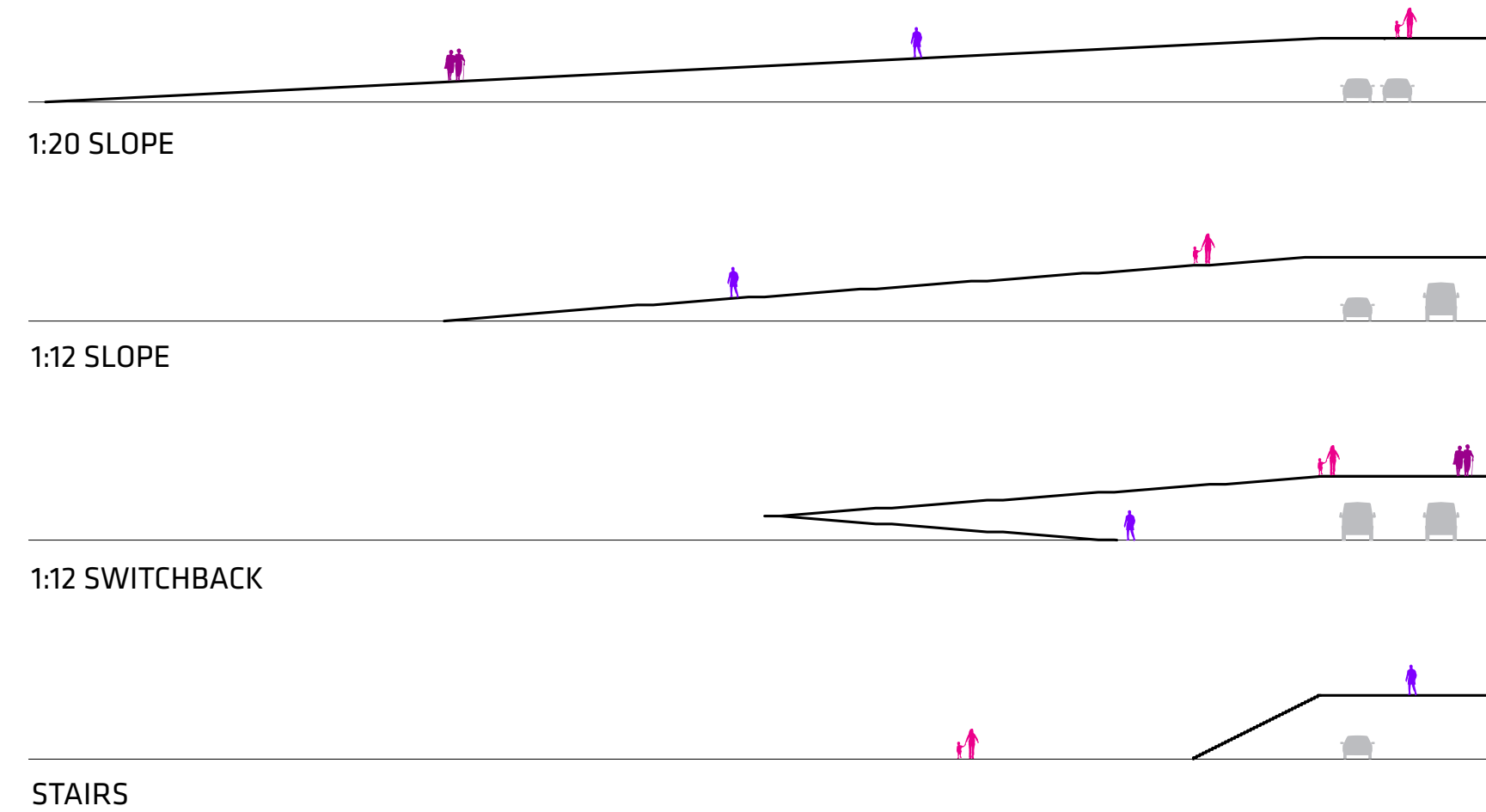


TABLE 3 WORKSHEET

HOUSTON STREET OVERPASS



Houston St Overpass

1. Existing Conditions


Use this sheet to discuss the Houston street overpass with other participants at your table. What do you like and dislike about the bridge? Do you prefer the east or west side approach? Why?




West side approach to the Houston st overpass



West side approach to the Houston st overpass



West side approach to the Houston st overpass



Houston st overpass crossing




Houston st overpass crossing



Houston st overpass crossing




East side approach to the Houston st overpass



East side approach to the Houston st overpass



East side approach to the Houston st overpass



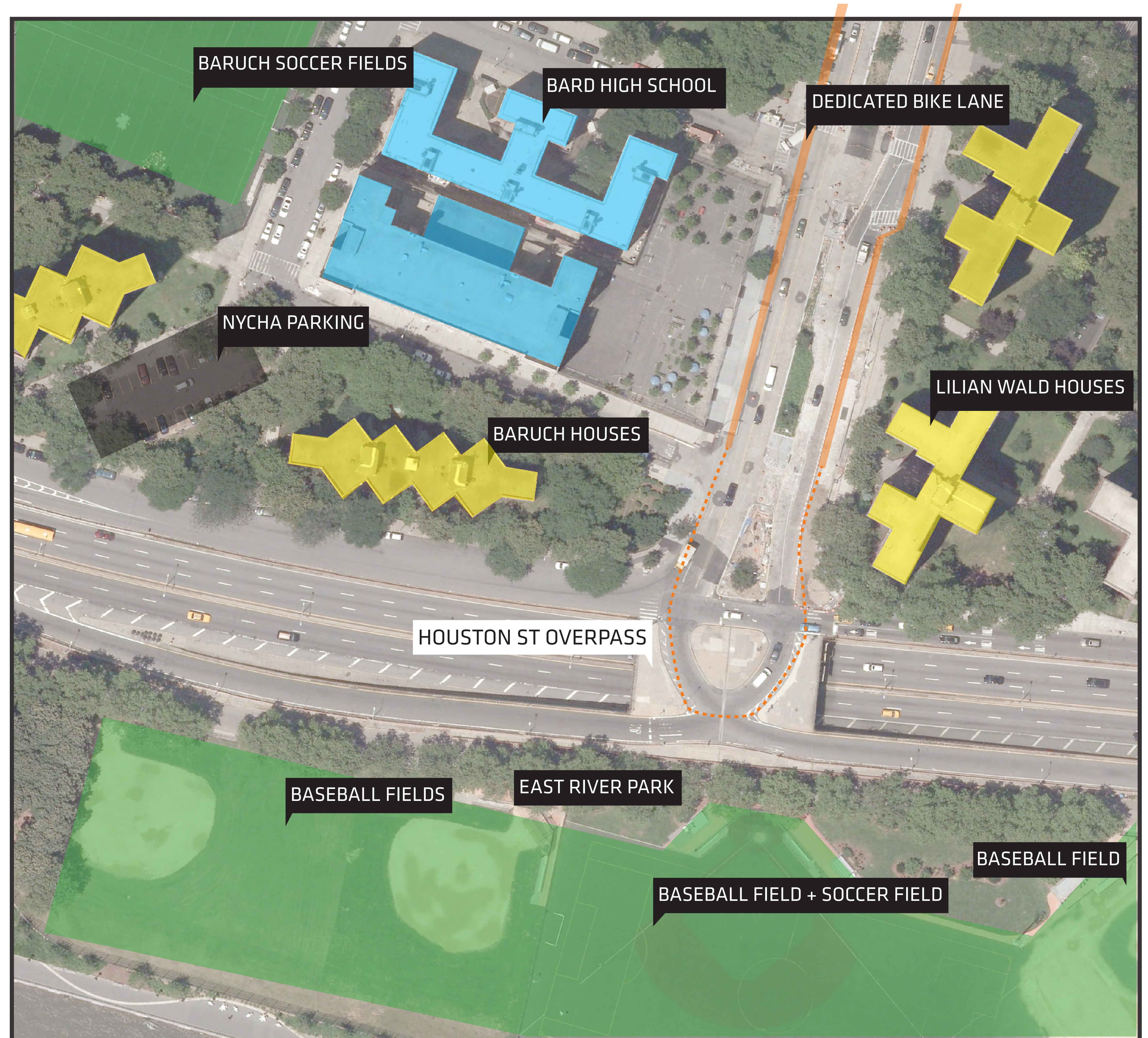
Houston St Overpass

1. Existing Conditions

Use this sheet to discuss with other participants at your table. Do you regularly use the amenities that are located in proximity to the Houston street overpass?

KEY

-  High School
-  Housing
-  Parking
-  Sport fields and courts
-  Dedicated bike lane
-  Shared bike lane








Houston St Overpass

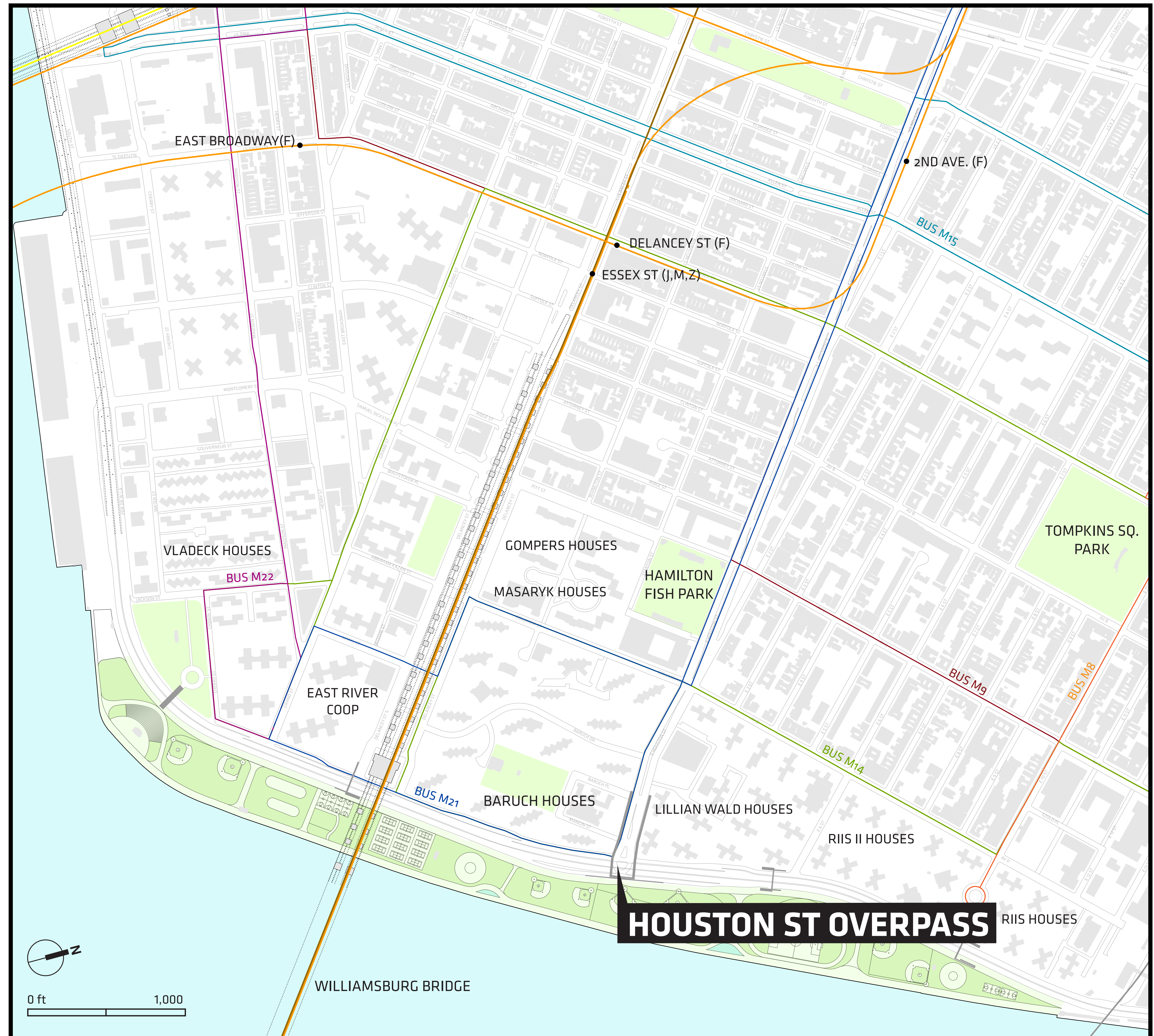
2. Access Routes

Use the map to the right to indicate how you usually get to the Houston street overpass.

Do you usually cross the Houston street overpass...

	YES	NO
...on foot? 		
...on a bike? 		
...with children? 		
...with/as a senior? 		
...with a walking aid? 		

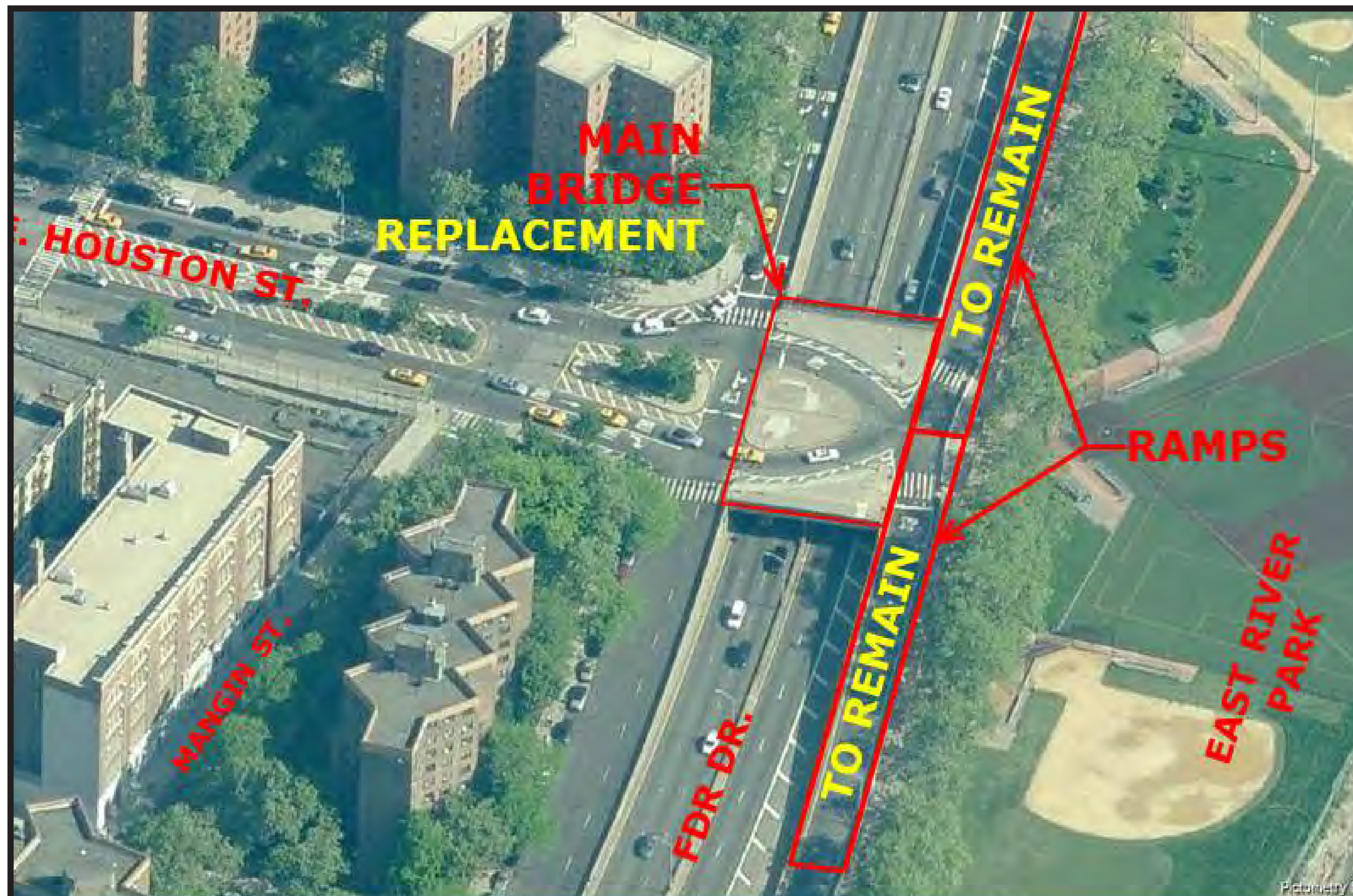
If you don't use the Houston street overpass, please use the post it notes to tell us why.



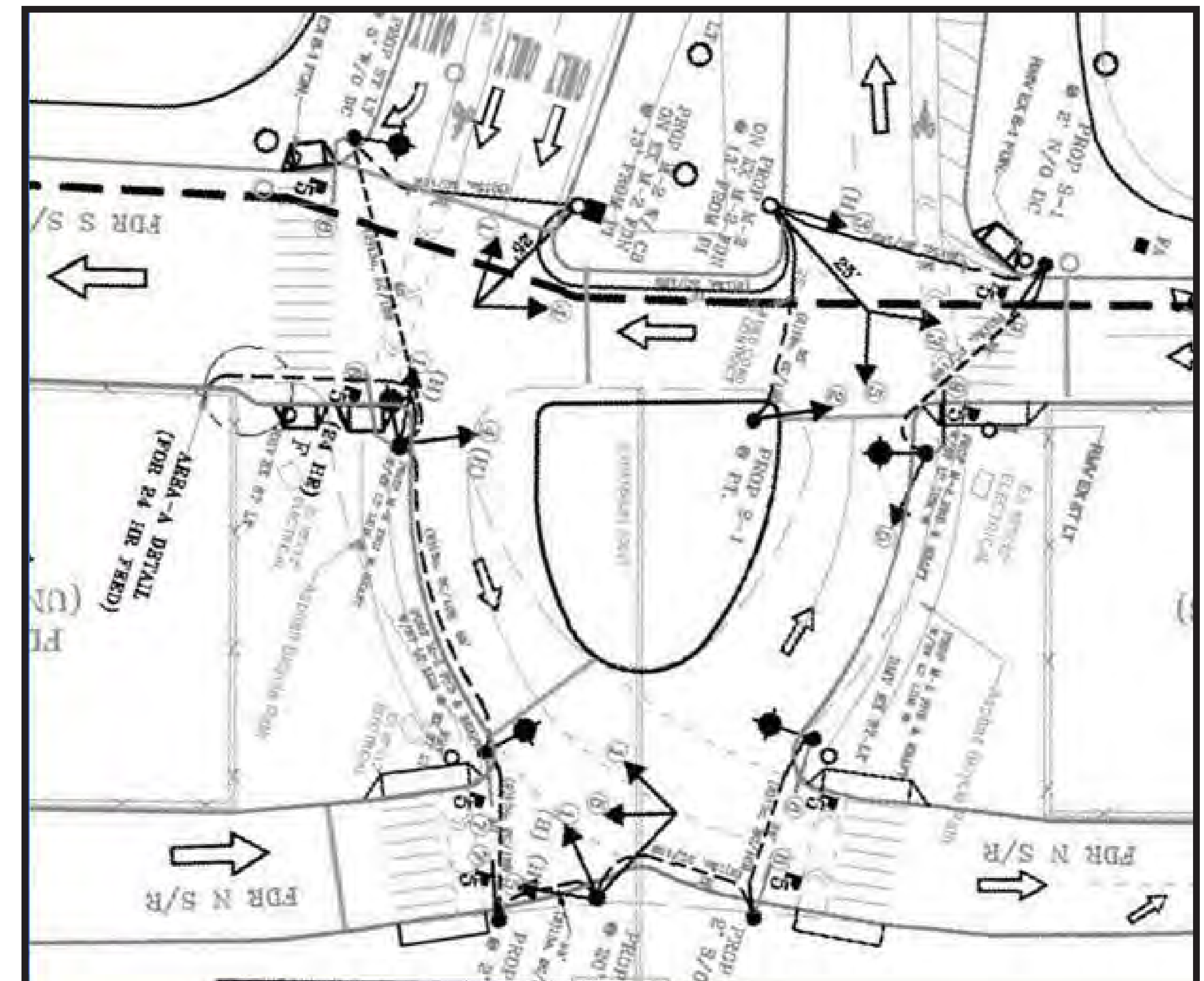
Houston St Overpass

3. Scheduled rehabilitation work (DOT)

DOT will replace the main bridge structure slab, rehabilitate the FDR Drive exit and entrance ramps, and introduce traffic signals on the bridge while minimizing impact to vehicular and pedestrian traffic during construction.



Limits of the Houston street overpass and proposed scope of work



Proposed plan with traffic signals

TABLE 4 WORKSHEET

E6TH ST PEDESTRIAN BRIDGE



E6th St Bridge

1. Existing Conditions

Use this sheet to discuss the E6th street bridge with other participants at your table. What do you like and dislike about the bridge? Do you prefer the east or west side approach? Why?





West side approach to the E6th street bridge




West side approach to the E6th street bridge




West side approach to the E6th street bridge



E6th street bridge crossing



E6th street bridge crossing



E6th street bridge crossing



East side approach to the E6th street bridge



East side approach to the E6th street bridge



East side approach to the E6th street bridge

E6th St Bridge

1. Existing Conditions

Use this sheet to discuss with other participants at your table. Do you regularly use the amenities that are located in proximity to the E6th street bridge?

KEY

-  Housing
-  Parking
-  Sport fields, playgrounds and community gardens
-  Outdoor gym








E6th St Bridge

2. Access Routes

Use the map to the right to indicate how you usually get to the E6th street bridge.

Do you usually cross the E6th street bridge...

	YES	NO
...on foot? 		
...on a bike? 		
...with children? 		
...with/as a senior? 		
...with a walking aid? 		

If you don't use the E6th street bridge, please use the post-it notes to tell us why.




E6th Sts Bridge

3. Precedents

What do you think about the examples pictured below? In your opinion, which of these elements (e.g. lighting, landscaping, etc.) would improve access to East River Park via the E6th street bridge?




Public art incorporated into a staircase, Paris, France



Elevator access to the park, the High Line, NYC



Playful fencing in Phoenix, Arizona



Landscaped bridge, Olympic Park, Seattle



Park signage, Victoria Park, London




Wide bike lanes on an elevated bridge, Cykelslangen, Copenhagen



Curved bridge, Millenium Park, Chicago



Landscaped bridge, Freeway Park, Seattle



Bike friendly staircase



Community gardens at the base of a pedestrian bridge, NYC



Lit pedestrian and cycling bridge, Copenhagen

E6th St Bridge

4. Ideas

Use the bridge cut-outs provided by your facilitator to compare the different bridge landing options. Place the cut-outs on the map to the right to understand how each option would fit into the neighborhood.

The diagrams below provide information about the differences between a 1:20 slope, a 1:12 slope, a 1:12 switchback and stairs.

BRIDGE LANDINGS:

RAMPS AND STAIRS

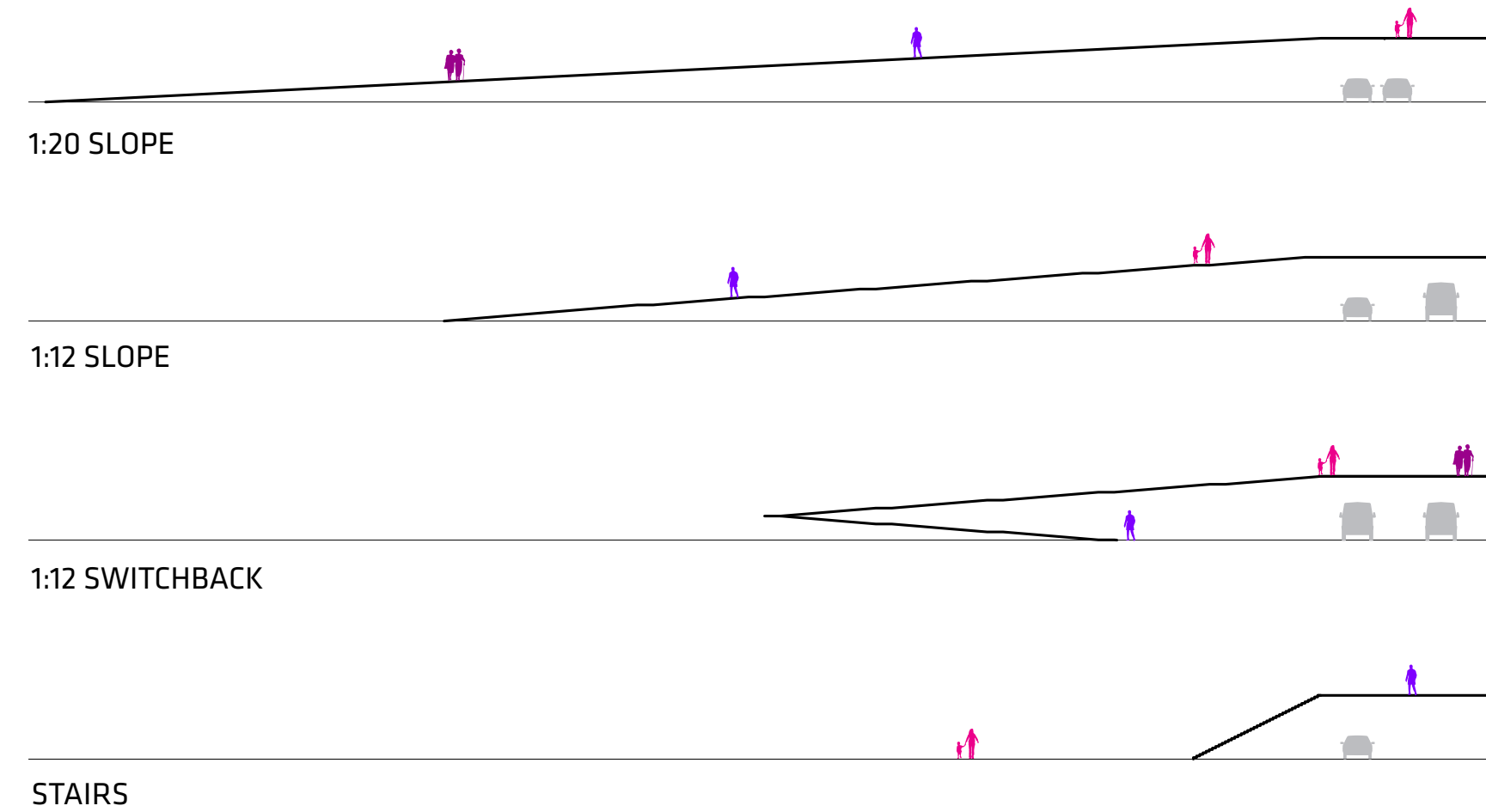


TABLE 5 WORKSHEET





E10TH ST PEDESTRIAN BRIDGE



E10th St Bridge

1. Existing Conditions

Use this sheet to discuss the E10th street bridge with other participants at your table. What do you like and dislike about the bridge? Do you prefer the east or west side approach? Why?







E10th St Bridge

1. Existing Conditions

Use this sheet to discuss with other participants at your table. Do you regularly use the amenities that are located in proximity to the E10th street bridge?

KEY

-  Housing
-  Parking
-  Sport fields
-  Shared bike lane








E10th St Bridge

2. Access Routes

Use the map to the right to indicate how you usually get to the E10th street bridge.

Do you usually cross the E10th street bridge...

	YES	NO
...on foot? 		
...on a bike? 		
...with children? 		
...with/as a senior? 		
...with a walking aid? 		

If you don't use the E10th street bridge, please use the post it notes to tell us why.




E10th St Bridge

3. Precedents

What do you think about the examples pictured below? In your opinion, which of these elements (e.g. lighting, landscaping, etc.) would improve access to East River Park via the E10th street bridge?




Public art incorporated into a staircase, Paris, France



Elevator access to the park, the High Line, NYC



Playful fencing in Phoenix, Arizona



Landscaped bridge, Olympic Park, Seattle



Park signage, Victoria Park, London




Wide bike lanes on an elevated bridge, Cykelslangen, Copenhagen



Curved bridge, Millenium Park, Chicago



Landscaped bridge, Freeway Park, Seattle



Bike friendly staircase



Community gardens at the base of a pedestrian bridge, NYC



Lit pedestrian and cycling bridge, Copenhagen

E10th St Bridge

4. Ideas

Use the bridge cut-outs provided by your facilitator to compare the different bridge landing options. Place the cut-outs on the map to the right to understand how each option would fit into the neighborhood.

The diagrams below provide information about the differences between a 1:20 slope, a 1:12 slope, a 1:12 switchback and stairs.

BRIDGE LANDINGS:

RAMPS AND STAIRS

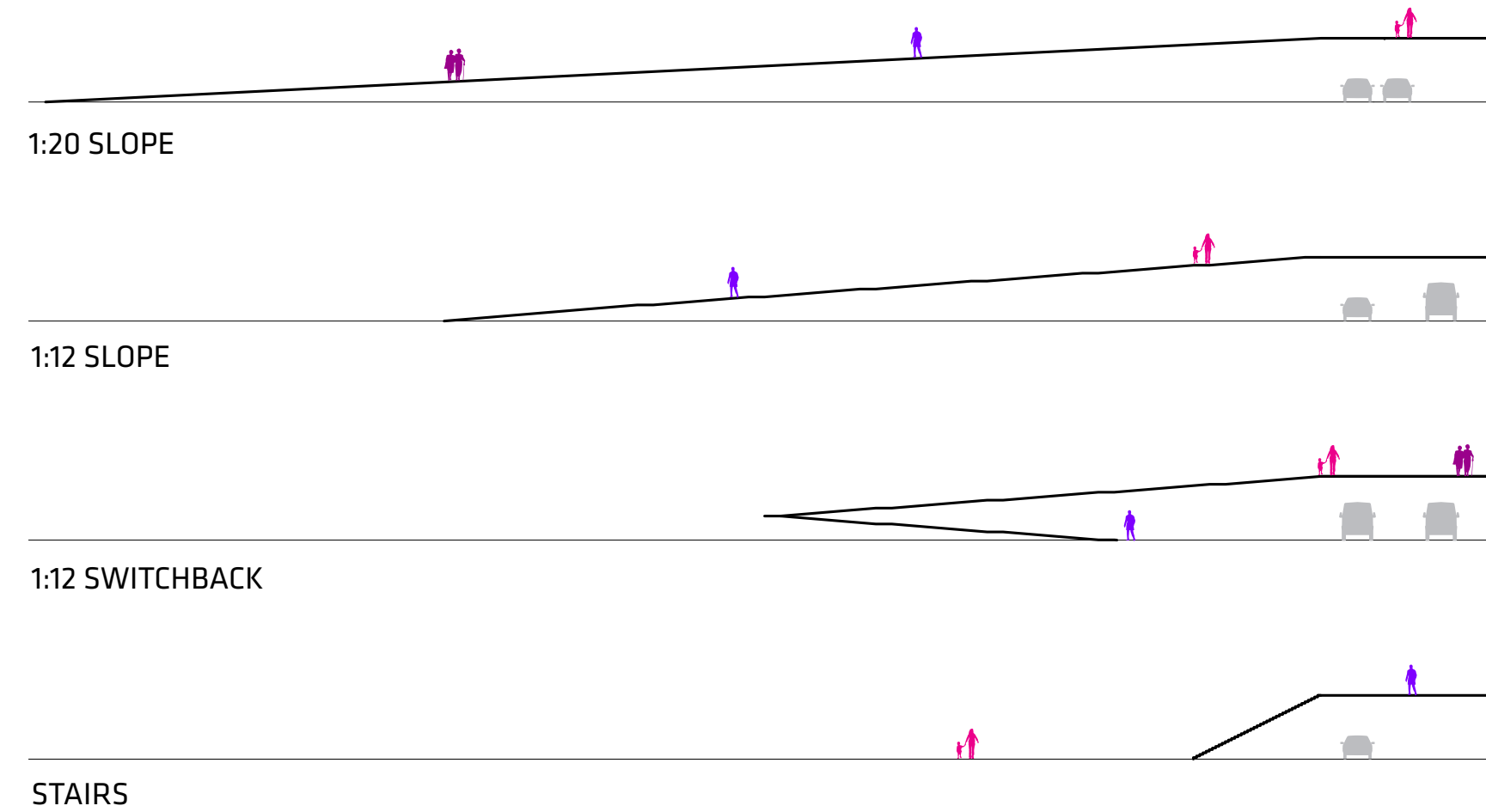


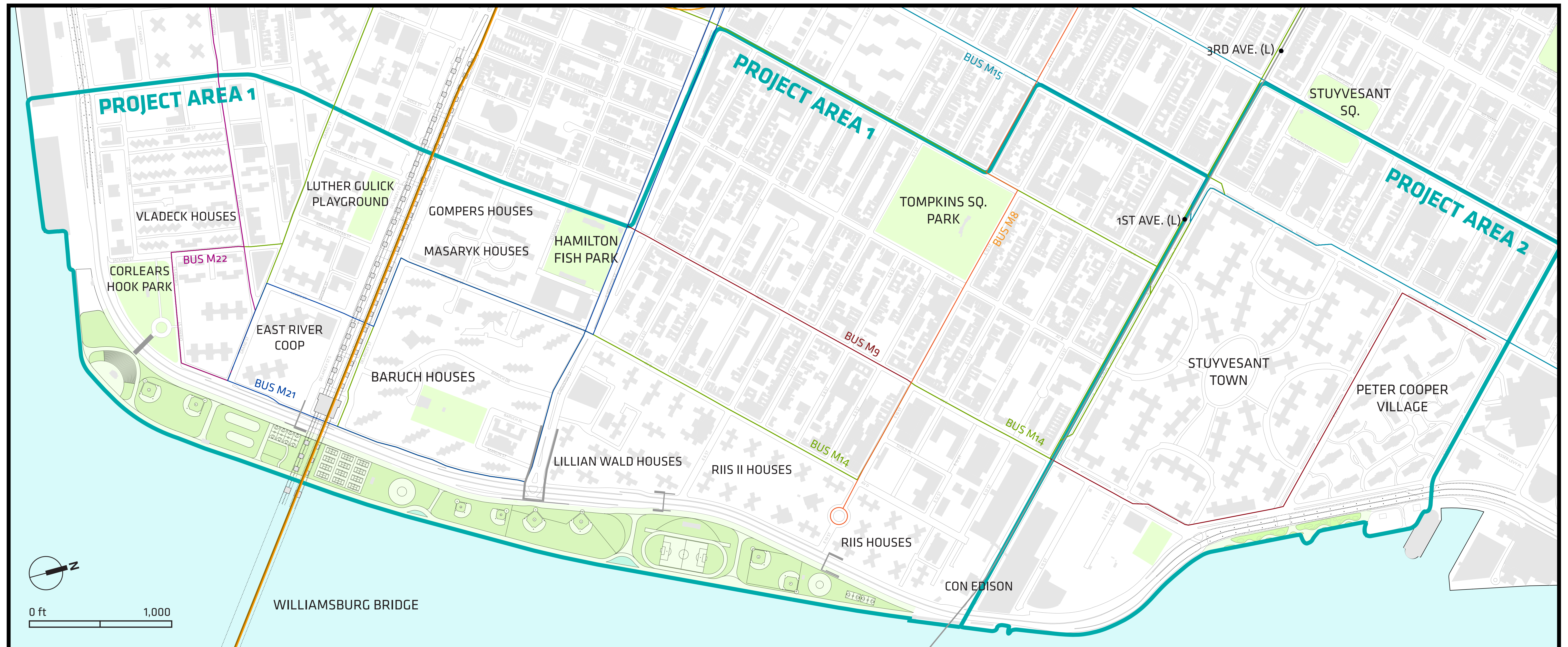
TABLE 6 WORKSHEET

NEIGHBORHOOD CONNECTIONS

WORKSHEET FACILITATOR SET NEIGHBORHOOD CONNECTIONS

Use this sheet to discuss neighborhood connections in Project Area one (from Montgomery St. to E14th St.) with other participants at your table. For example: What do you think about existing connections, access, safety, and programming in Project Area one? What other community concerns should the team keep in mind as we develop neighborhood sensitive coastal protection alternatives?

Please draw on the map or use the post-it notes to comment!



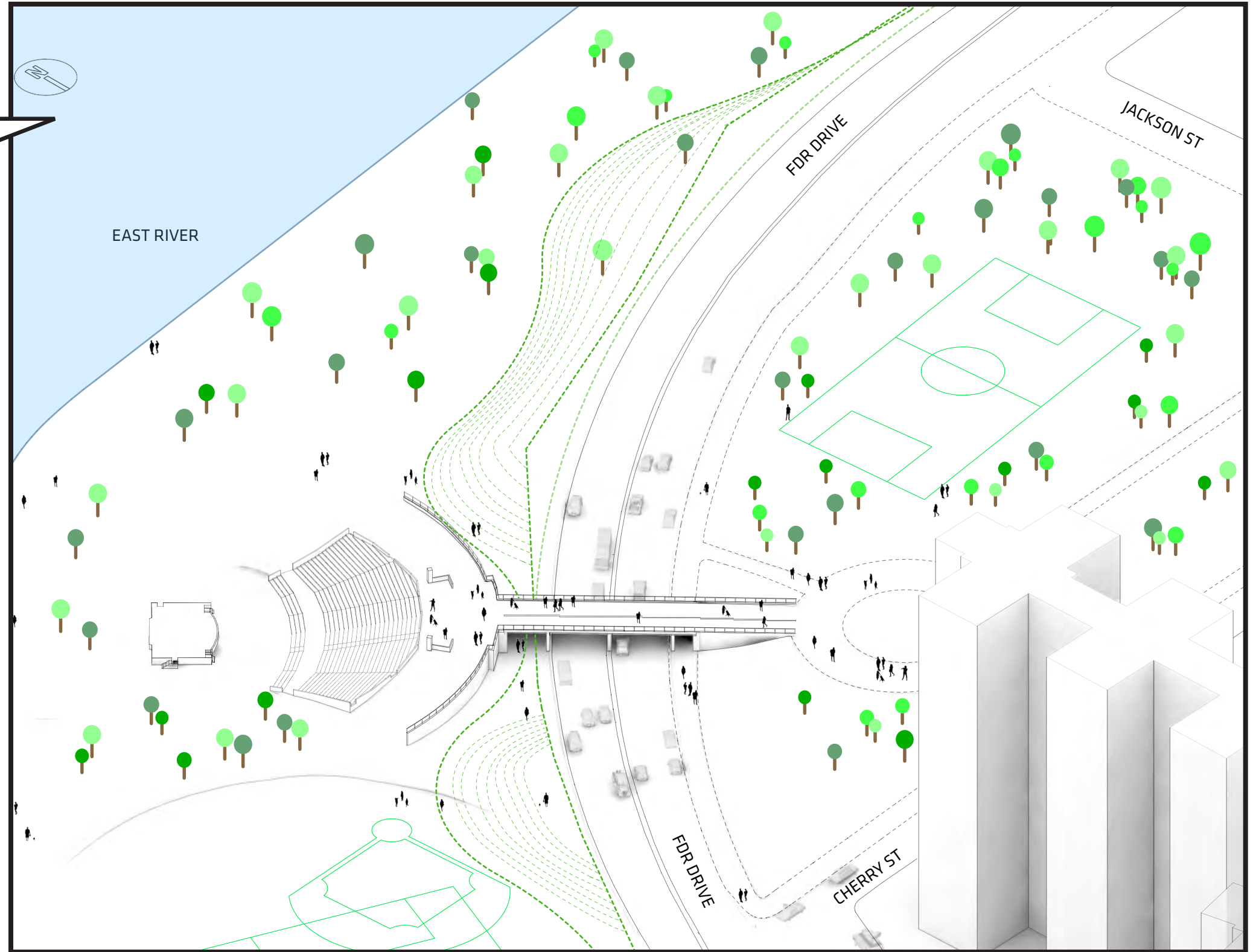
Corlears Hook Bridge

4. Ideas

Use this sheet to tell us how you would improve the Corlears Hook pedestrian bridge. What type of activities and spaces would you like to see near the Corlears Hook pedestrian bridge?

Please comment and draw on the image to the right.

Please return this sheet to your facilitator at the end of the discussion.



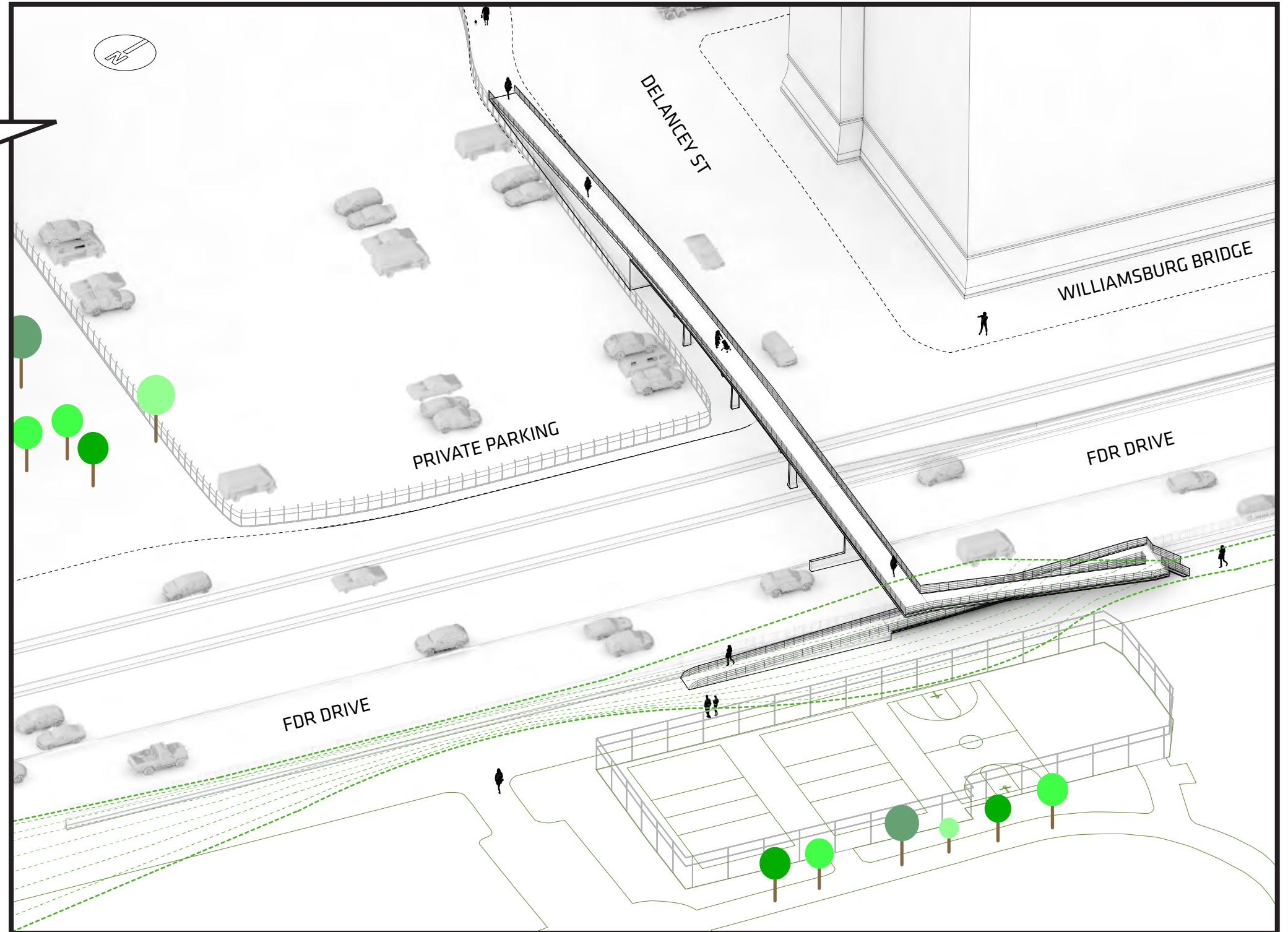
Delancey St Bridge

4. Ideas

Use this sheet to tell us how you would improve the Delancey Street pedestrian bridge. What type of activities and spaces would you like to see near the Delancey street pedestrian bridge?

Please comment and draw on the image to the right.

Please return this sheet to your facilitator at the end of the discussion.



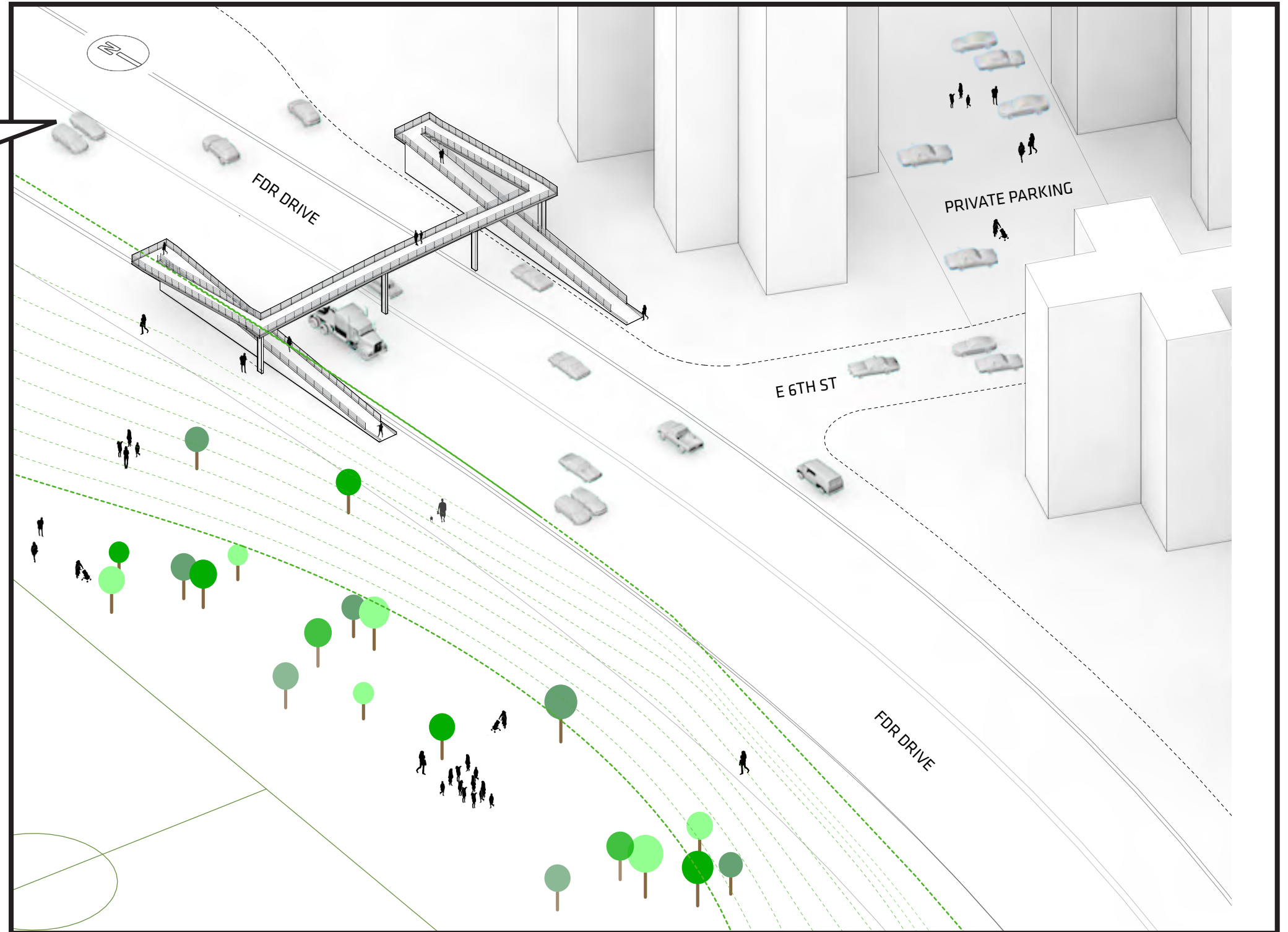
E6th St Bridge

4. Ideas

Use this sheet to tell us how you would improve the E6th street pedestrian bridge. What type of activities and spaces would you like to see near the E6th street pedestrian bridge?

Please comment and draw on the image to the right.

Please return this sheet to your facilitator at the end of the discussion.



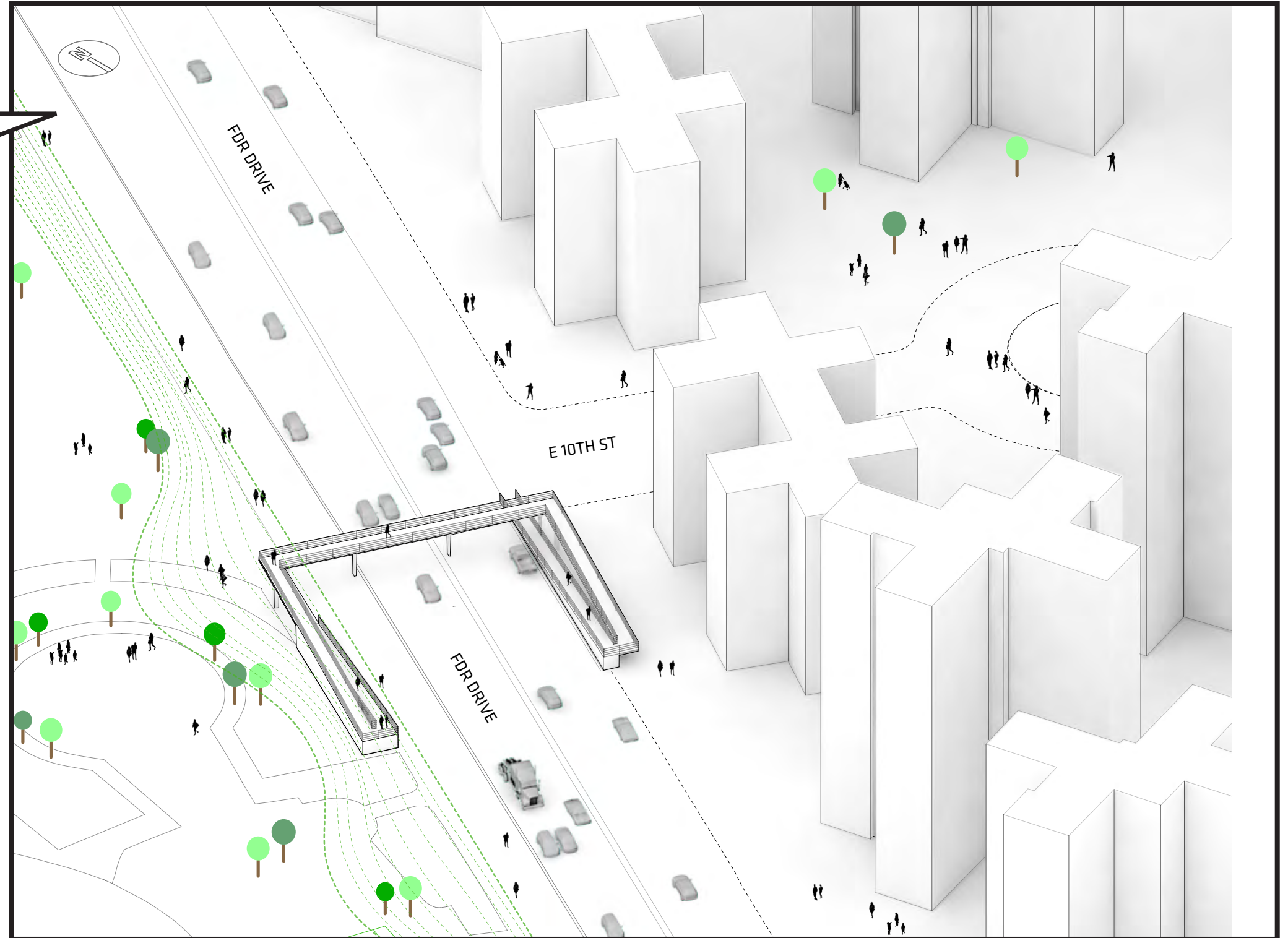
E10th St Bridge

4. Ideas

Use this sheet to tell us how you would improve the E10th street pedestrian bridge. What type of activities and spaces would you like to see near the E10th street pedestrian bridge?

Please comment and draw on the image to the right.

Please return this sheet to your facilitator at the end of the discussion.



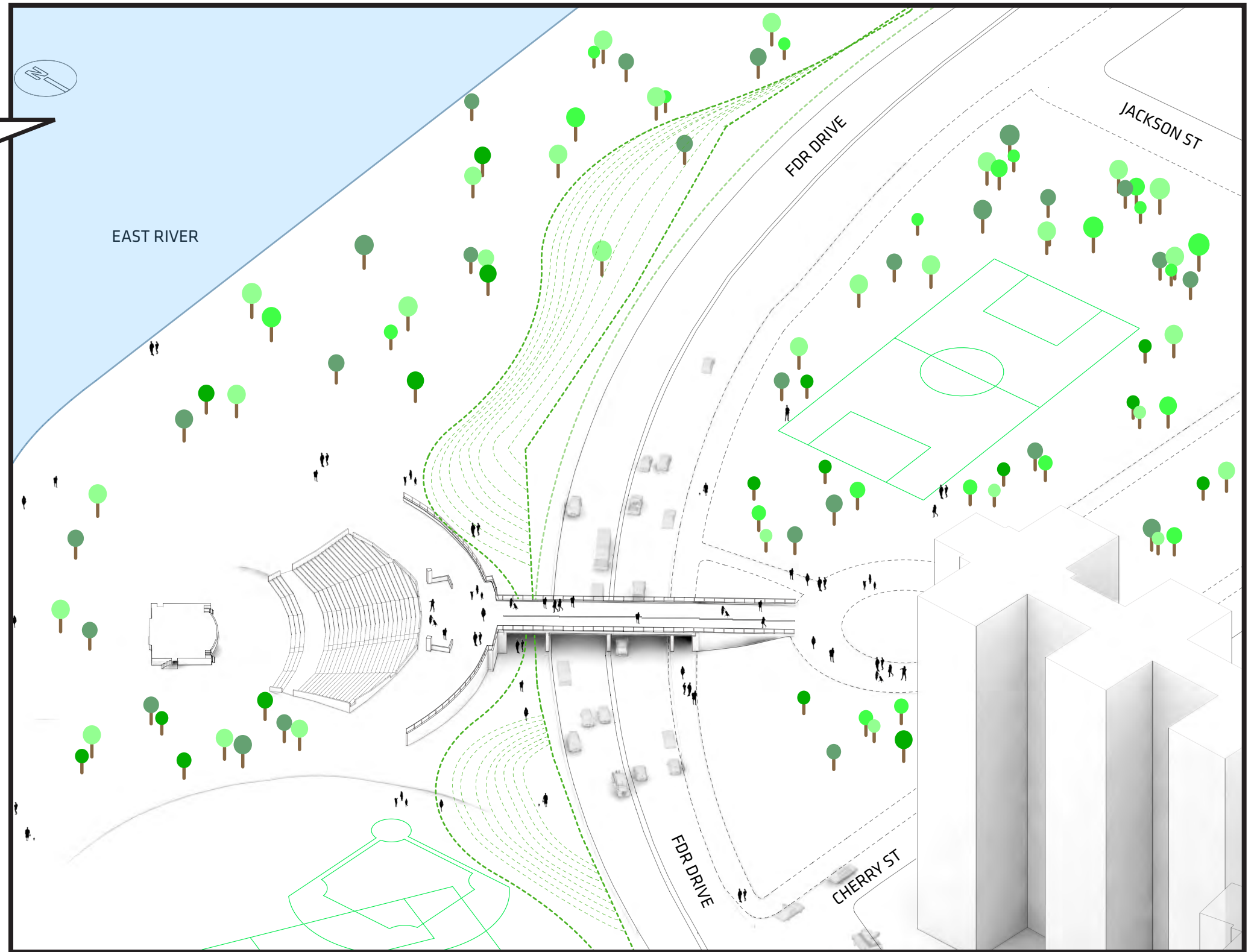
Corlears Hook 天橋

4. 想法

使用此頁寫下如何改善 Corlears Hook 人行天橋的意見。您希望在 Corlears Hook 天橋附近看到哪類活動及空間？

請於右側圖片上寫下或畫出您的意見。

討論結束後請將此頁交給協調人員。



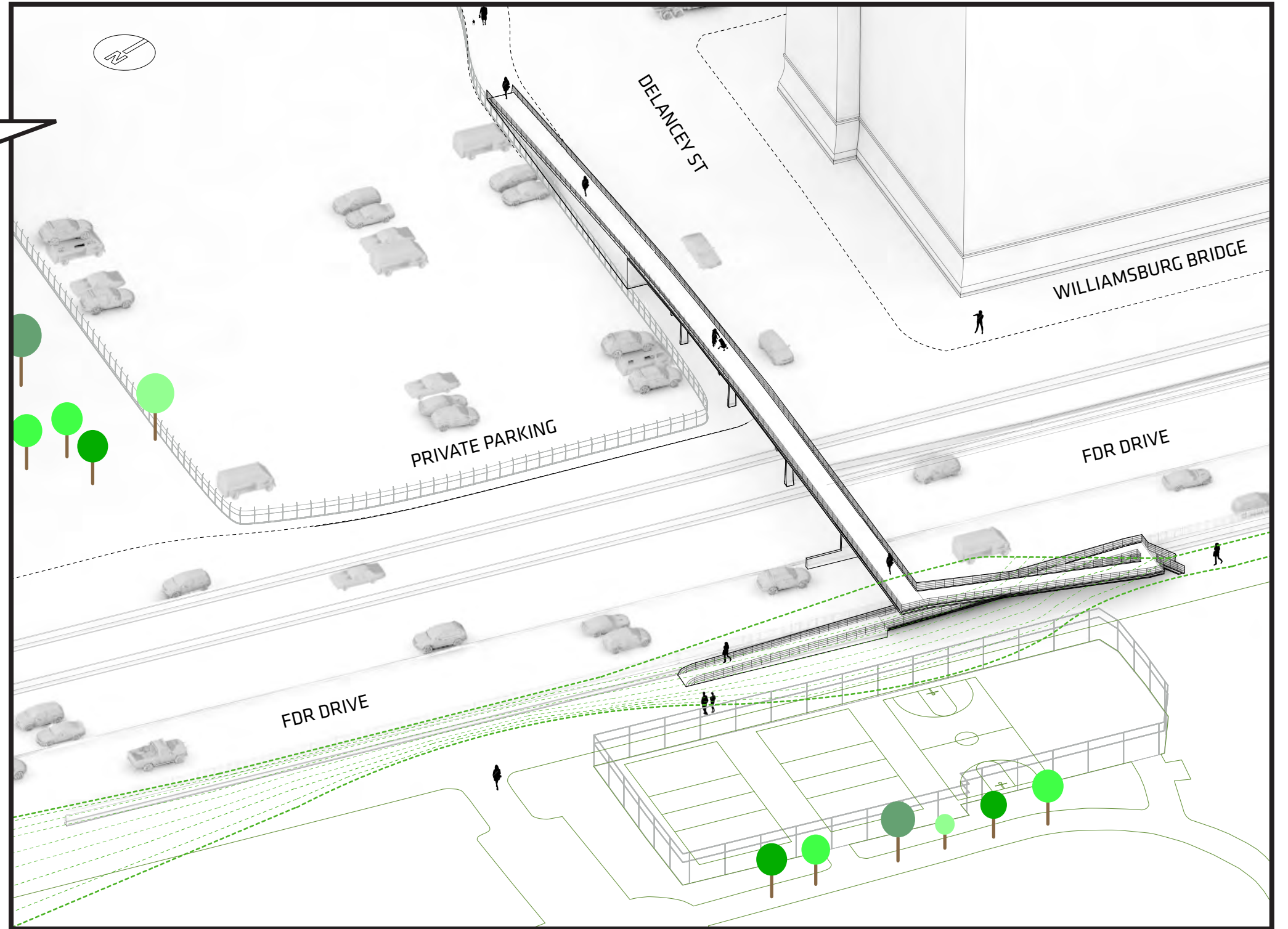
Delancey St 天橋

4. 想法

使用此頁寫下如何改善 Delancey St 人行天橋的意見。您希望在 Delancey St 天橋附近看到哪類活動及空間？

請於右側圖片上寫下或畫出您的意見。

討論結束後請將此頁交給協調人員。



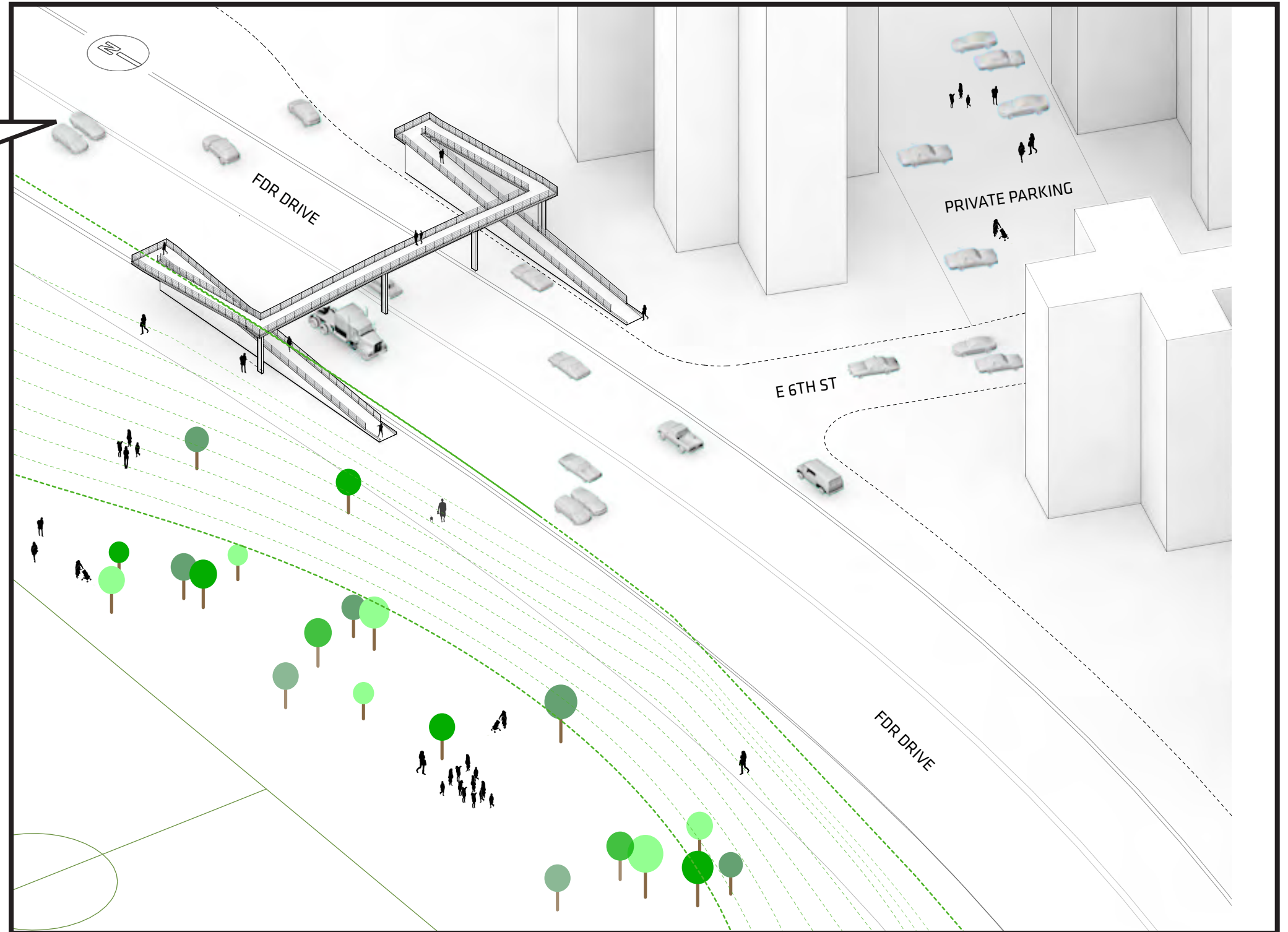
E6th St 天橋

4. 想法

使用此頁寫下如何改善 E6th St 人行天橋的意見。您希望在 E6th St 天橋附近看到哪類活動及空間？

請於右側圖片上寫下或畫出您的意見。

討論結束後請將此頁交給協調人員。



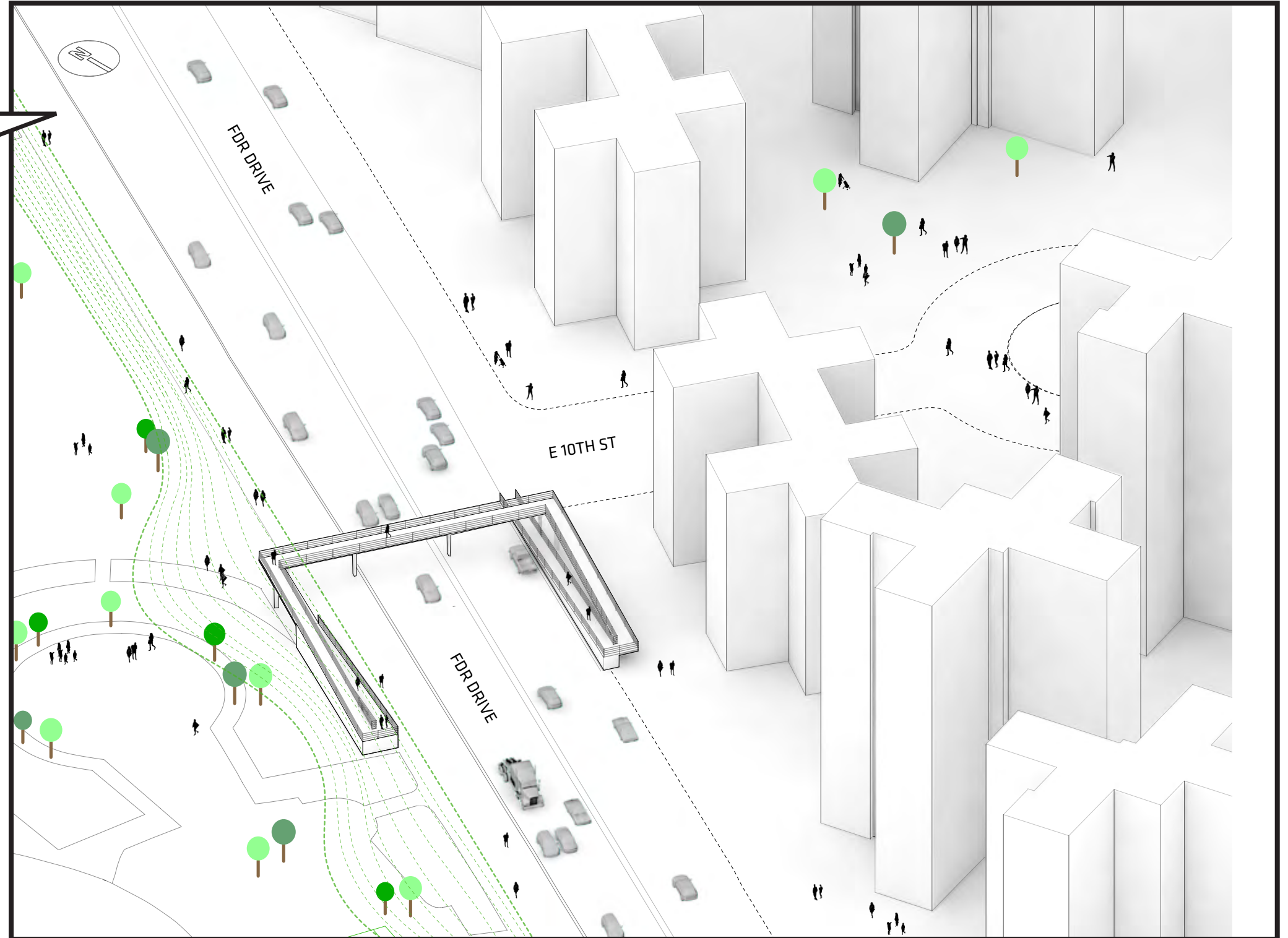
E10th St 天橋

4. 想法

使用此頁寫下如何改善 E10th St 人行天橋的意見。您希望在 E10th St 天橋附近看到哪類活動及空間？

請於右側圖片上寫下或畫出您的意見。

討論結束後請將此頁交給協調人員。



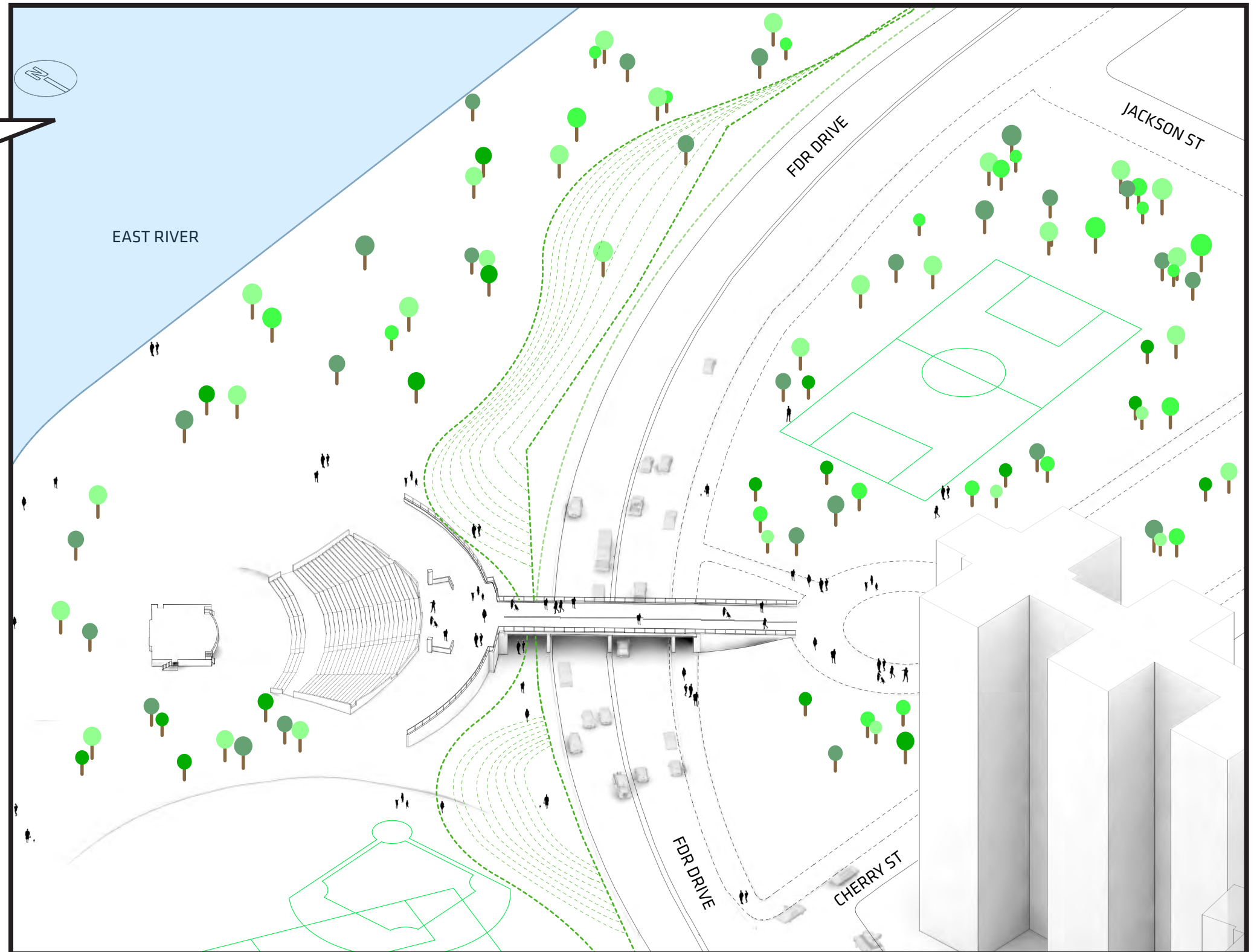
Puente de Corlears Hook

4. Ideas

Use esta hoja para decirnos cómo usted mejoraría el puente peatonal de Corlears Hook. ¿Qué tipo de actividades y áreas le gustaría ver cerca del puente de Corlears Hook?

Por favor escriba comentarios y dibuje la imagen a la derecha.

Por favor devuelva esta hoja al instructor al final de la discusión.



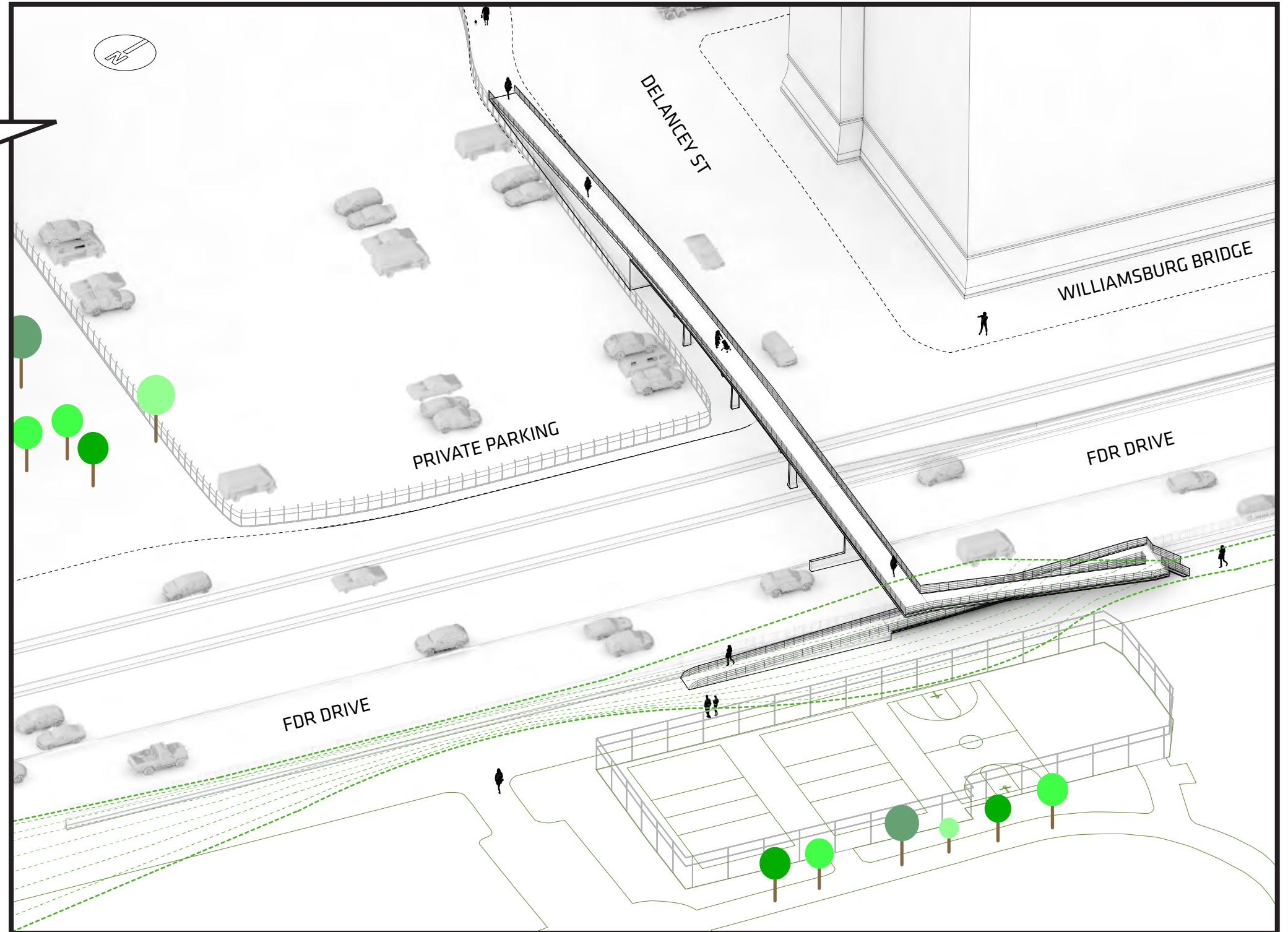
Puente de Delancey St

4. Ideas

Use esta hoja para decirnos cómo usted mejoraría el puente peatonal de Corlears Hook. ¿Qué tipo de actividades y áreas le gustaría ver cerca del puente de Corlears Hook?

Por favor escriba comentarios y dibuje la imagen a la derecha.

Por favor devuelva esta hoja al instructor al final de la discusión.



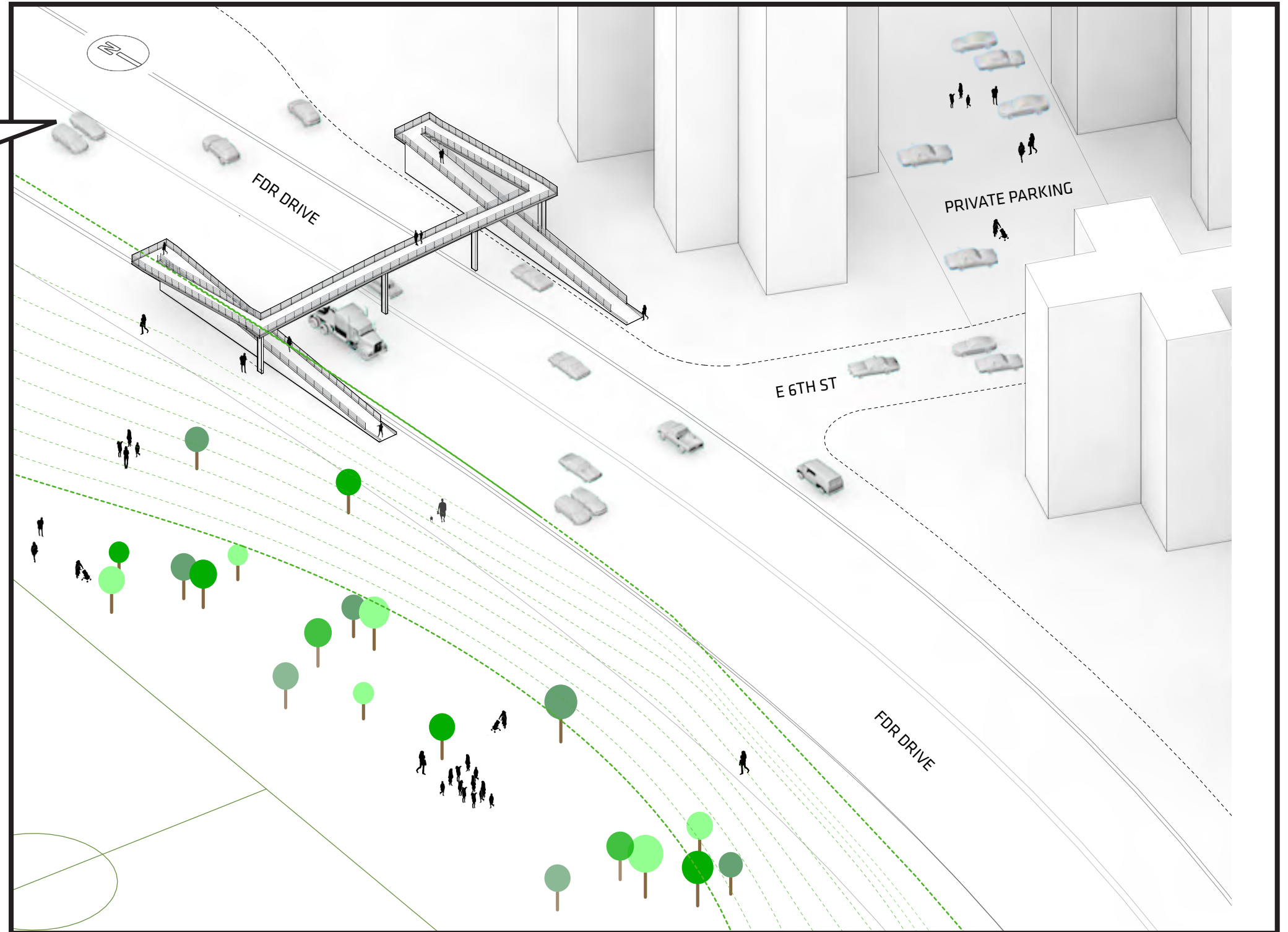
Puente de E6th St

4. Ideas

Use esta hoja para decirnos cómo usted mejoraría el puente peatonal de Corlears Hook. ¿Qué tipo de actividades y áreas le gustaría ver cerca del puente de Corlears Hook?

Por favor escriba comentarios y dibuje la imagen a la derecha.

Por favor devuelva esta hoja al instructor al final de la discusión.



Puente de E10th St

4. Ideas

Use esta hoja para decirnos cómo usted mejoraría el puente peatonal de Corlears Hook. ¿Qué tipo de actividades y áreas le gustaría ver cerca del puente de Corlears Hook?

Por favor escriba comentarios y dibuje la imagen a la derecha.

Por favor devuelva esta hoja al instructor al final de la discusión.

