

# East Side Coastal Resiliency

Community Board 3  
Parks Committee  
October 11, 2018



# ESCR Update: East River Park Revised Approach

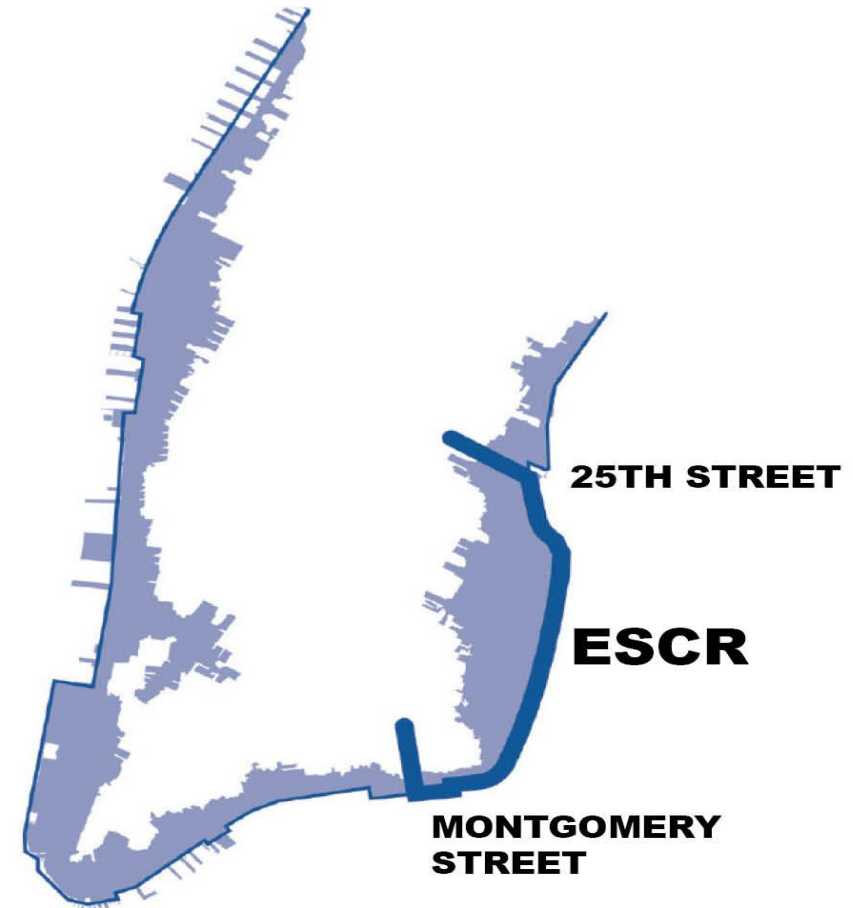
**Introduction & Project Goals**

**Revised Approach & Benefits**

**Next Steps**

## Project Goals and Origin

- Provide a reliable, integrated flood protection system; minimize use of closure structures
- Improve waterfront open spaces and access
- Respond quickly to the urgent need for increased flood protection and resiliency
- Achieve implementation milestones and project funding allocations as established by HUD





# Area of Design Changes



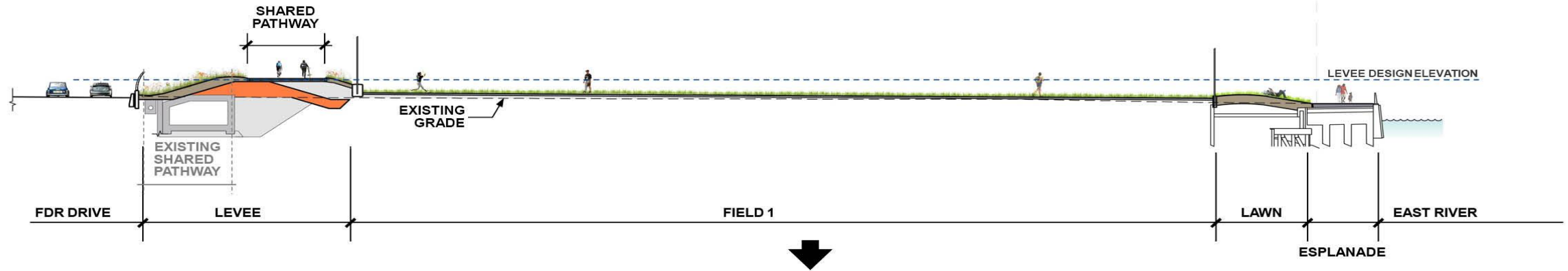
## LEGEND

- ESCR MM1 Limit of Work
- Area of Design Changes for Flood Protection Alternative

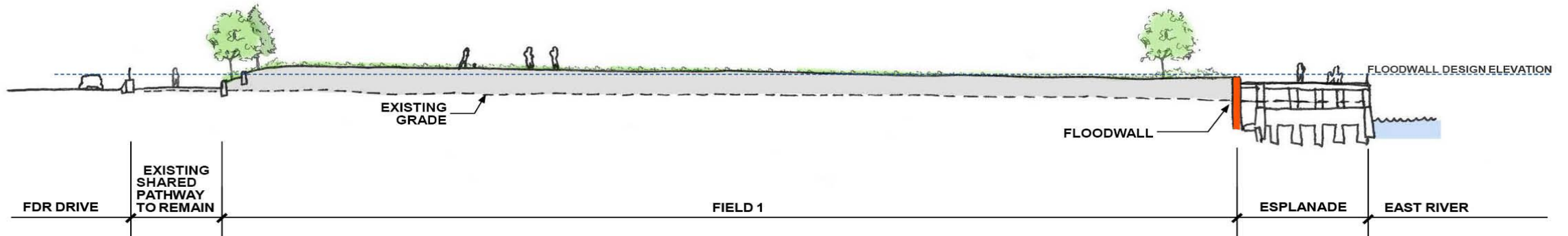
# Delancey St. Area



PREVIOUS PLAN - FLOOD PROTECTION ALONG FDR



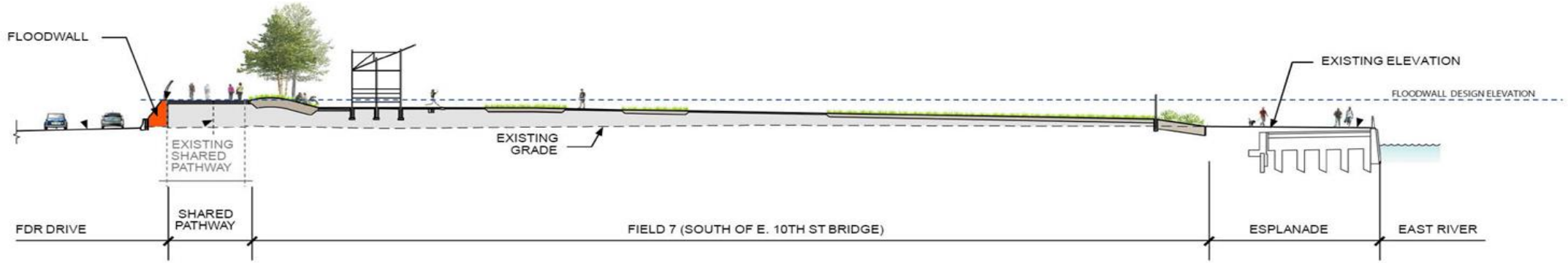
CURRENT PLAN - FLOOD PROTECTION ALONG THE EAST RIVER



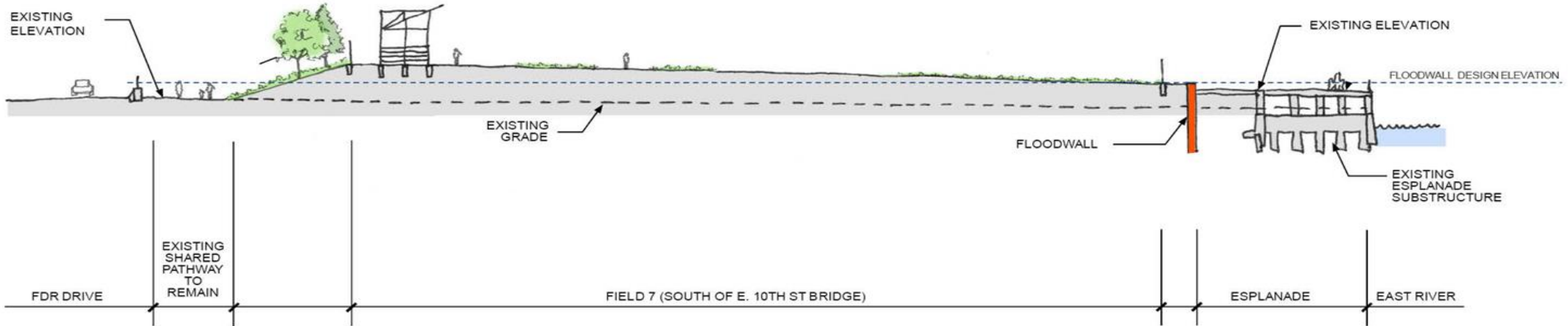
# East 10th St. Area



PREVIOUS PLAN - FLOOD PROTECTION ALONG FDR



CURRENT PLAN - FLOOD PROTECTION ALONG THE EAST RIVER



## **Next Steps**

- **Complete design – areas of critical study:**
  - **Esplanade and Flood Protection Alignment**
  - **Shared Path and Park Circulation**
  - **Bridge Landings**
  - **Pinch Point Resolution**
  - **DEP Infrastructure**
- **Complete environmental review**
- **City to provide additional funding in future financial plan**
- **Continue to engage community boards and stakeholders throughout design & construction**





# Questions