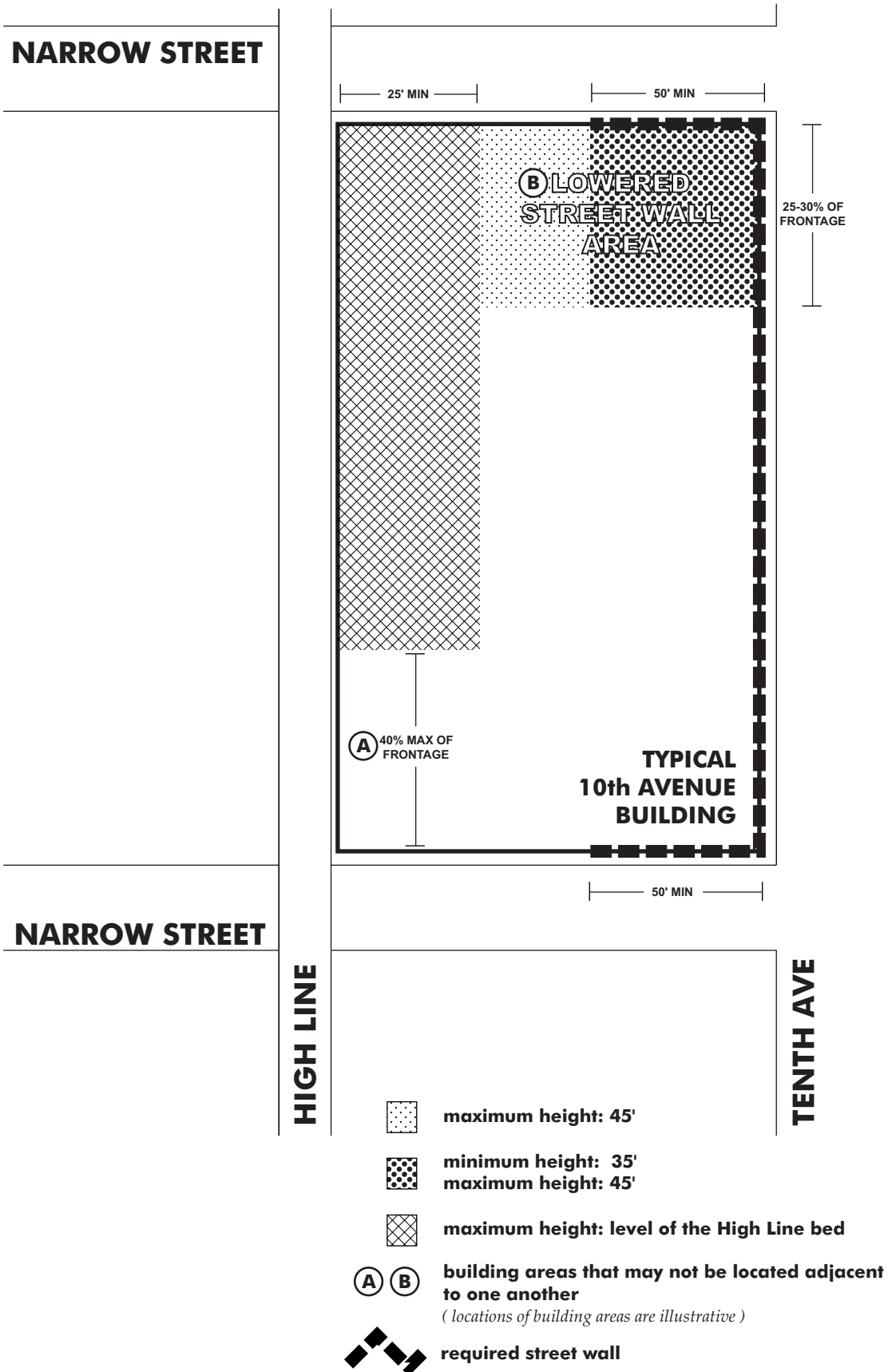


## APPENDIX B

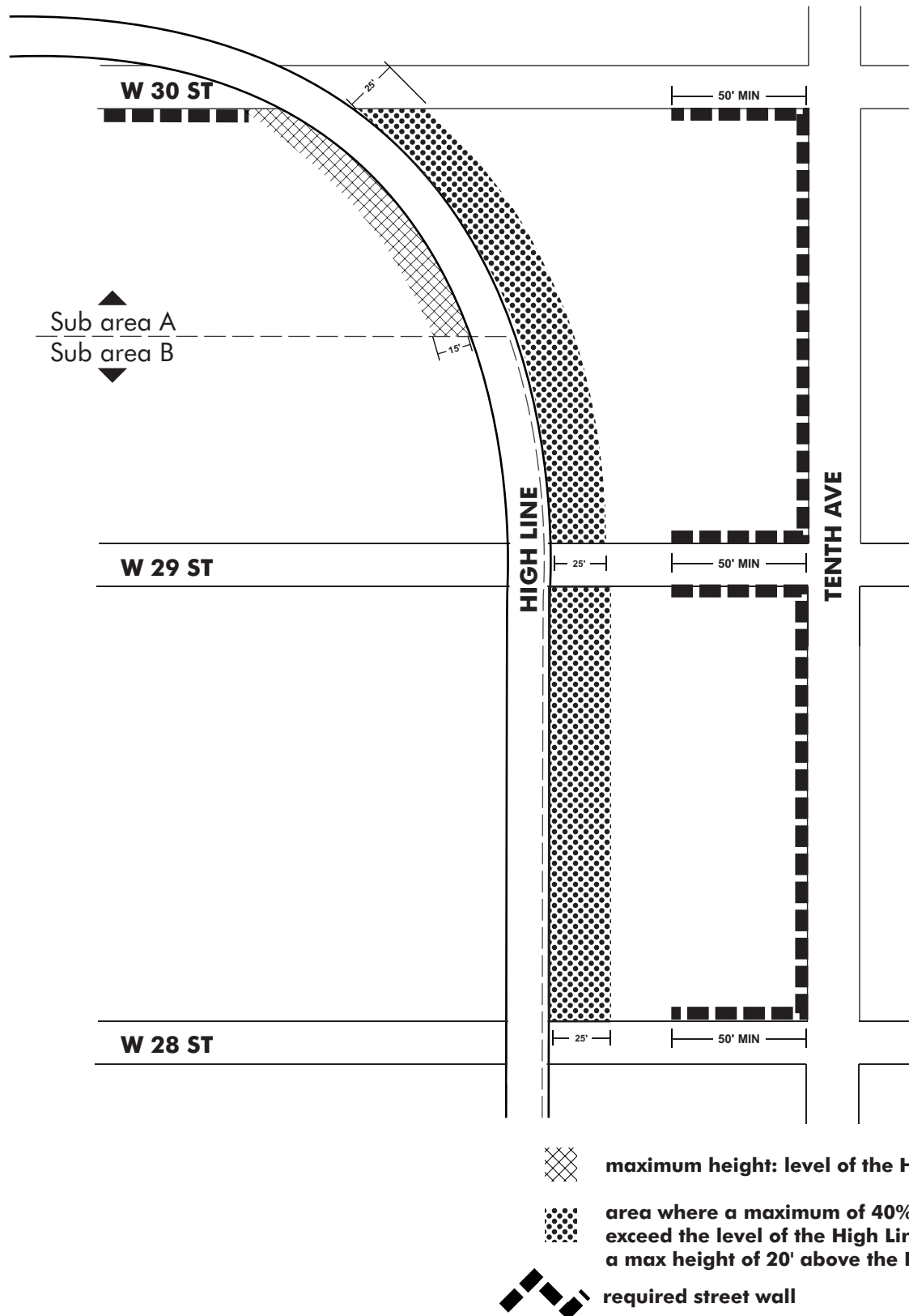
### High Line Transfer Corridor Location

 Special West Chelsea District boundary

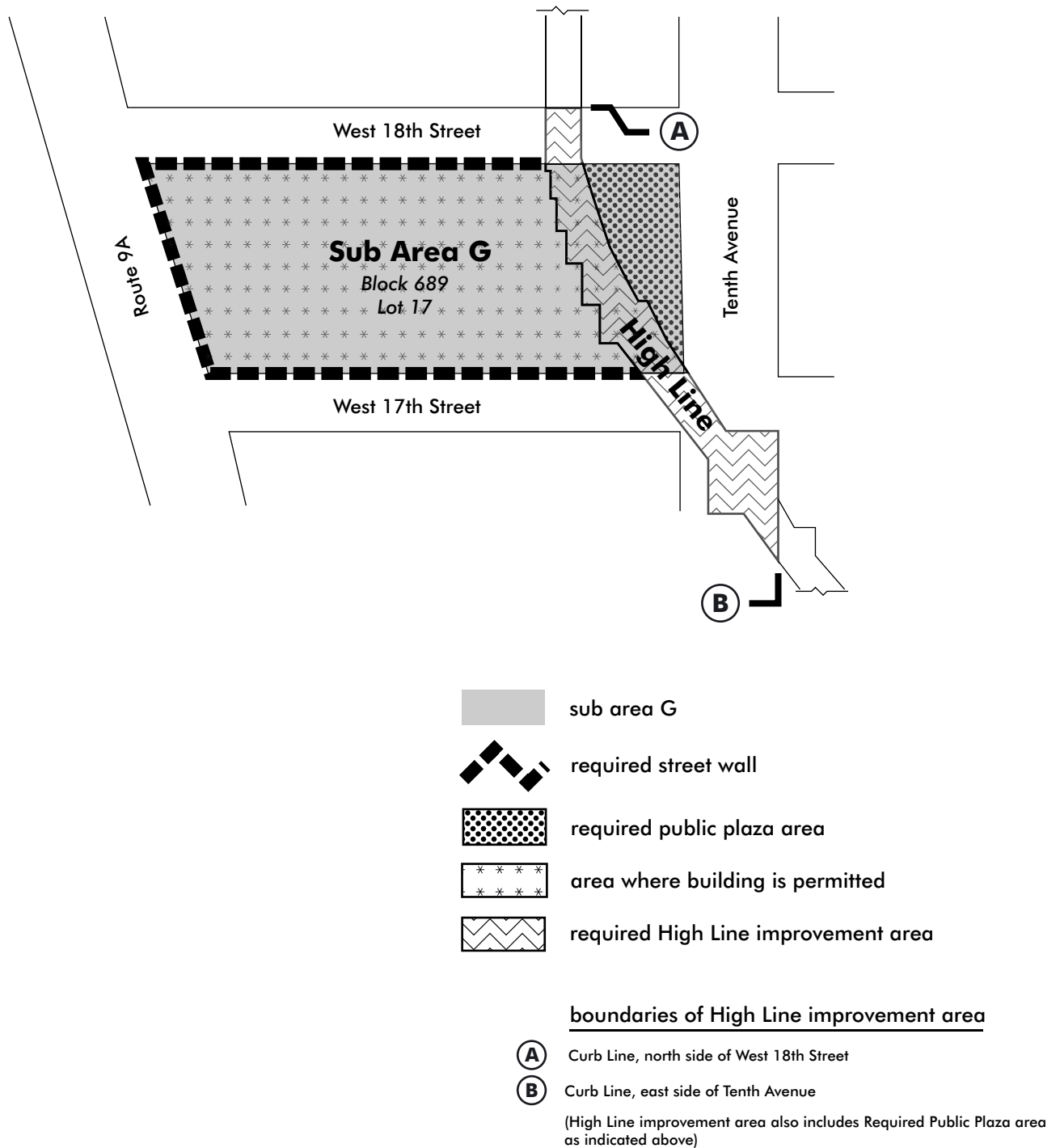
 High Line Transfer Corridor



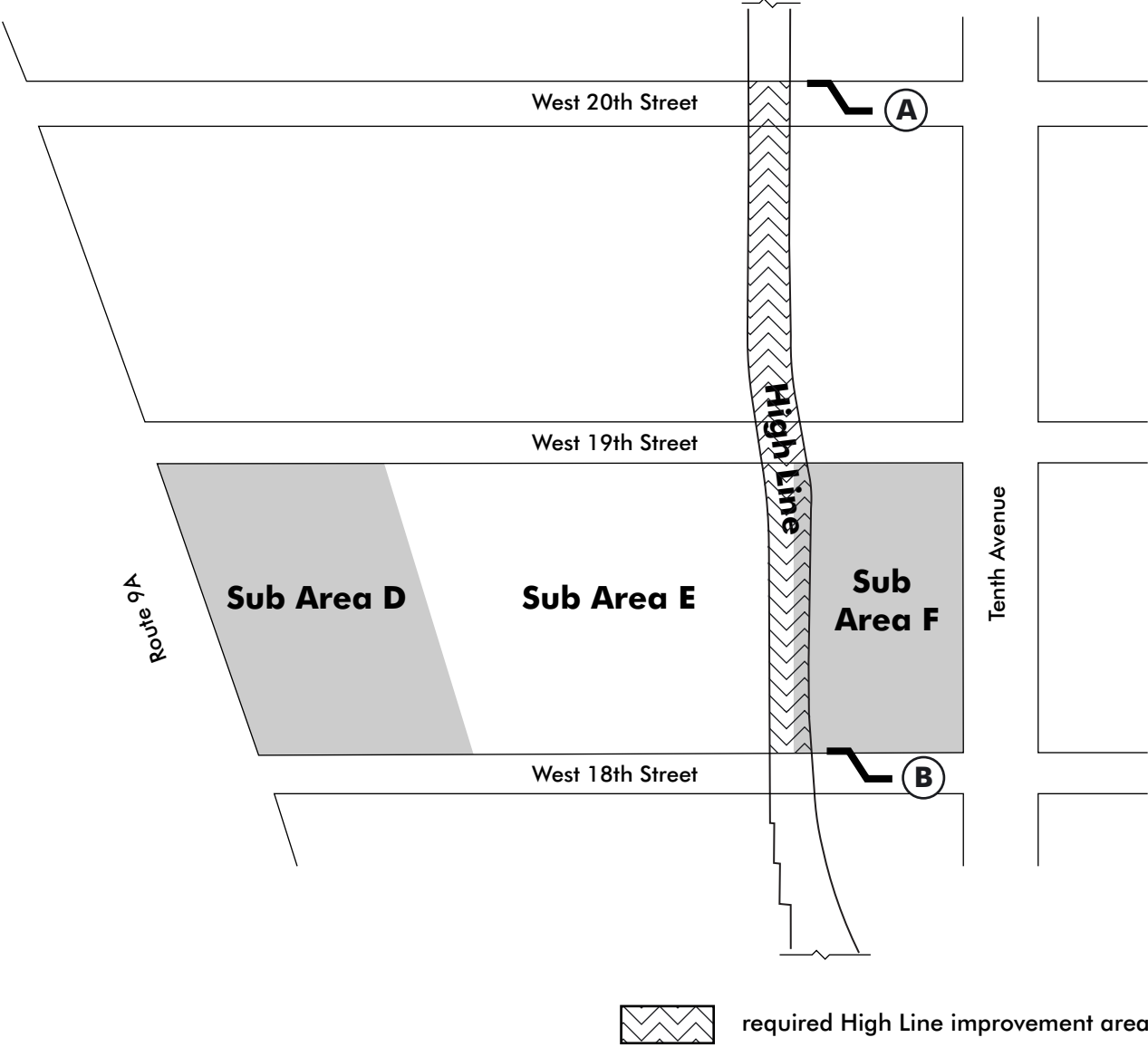
**APPENDIX C - Diagram 1**  
**Street wall and High Line frontage regulations in Subarea C and F**



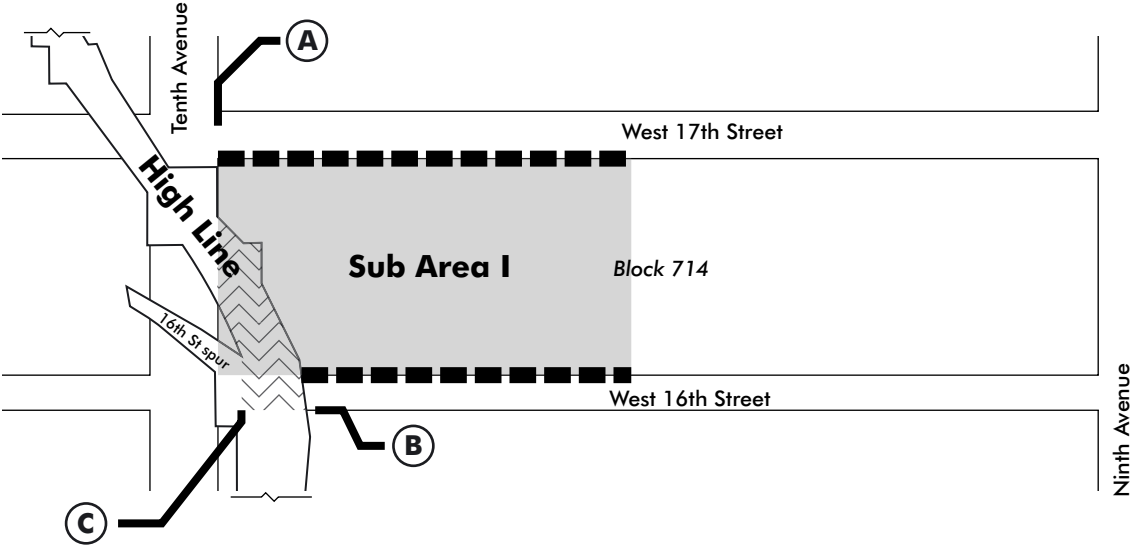
**APPENDIX C - Diagram 2**  
**Street wall and High Line frontage regulations in Subarea A**






**APPENDIX C - Diagram 3**  
**Sub Area G requirements**



**APPENDIX C - Diagram 4**  
**High Line Improvement Area Boundaries**  
**for Zoning Lots Divided by District Boundaries**  
**in Subareas D, E and F**

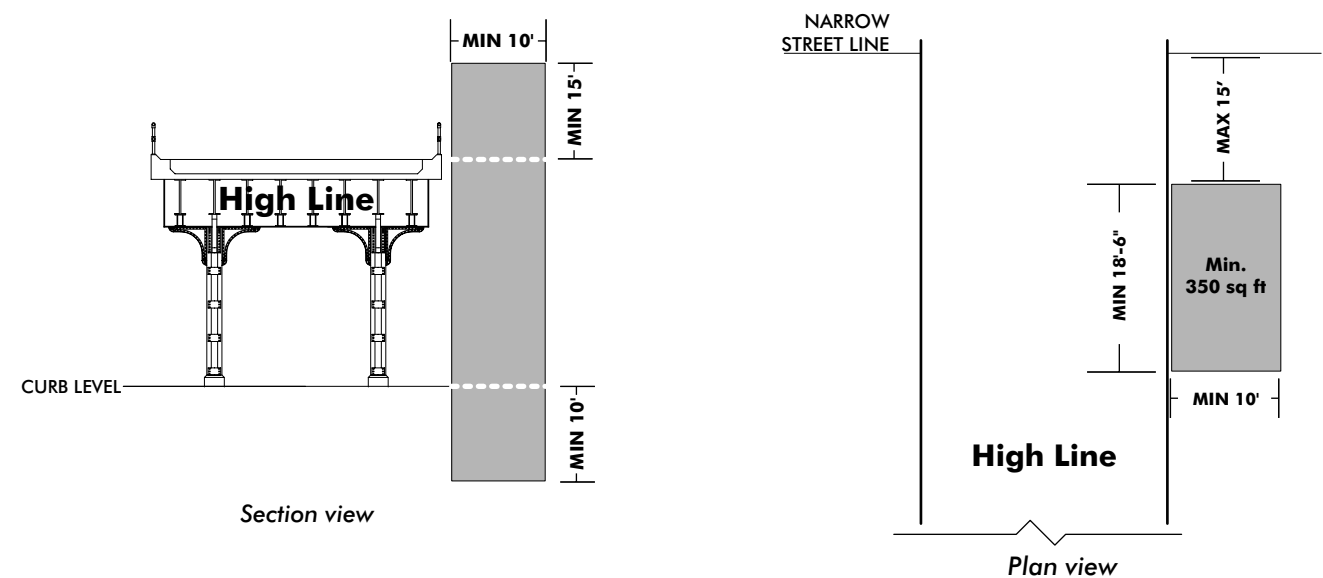


-  sub area I
-  required street wall
-  required High Line improvement area

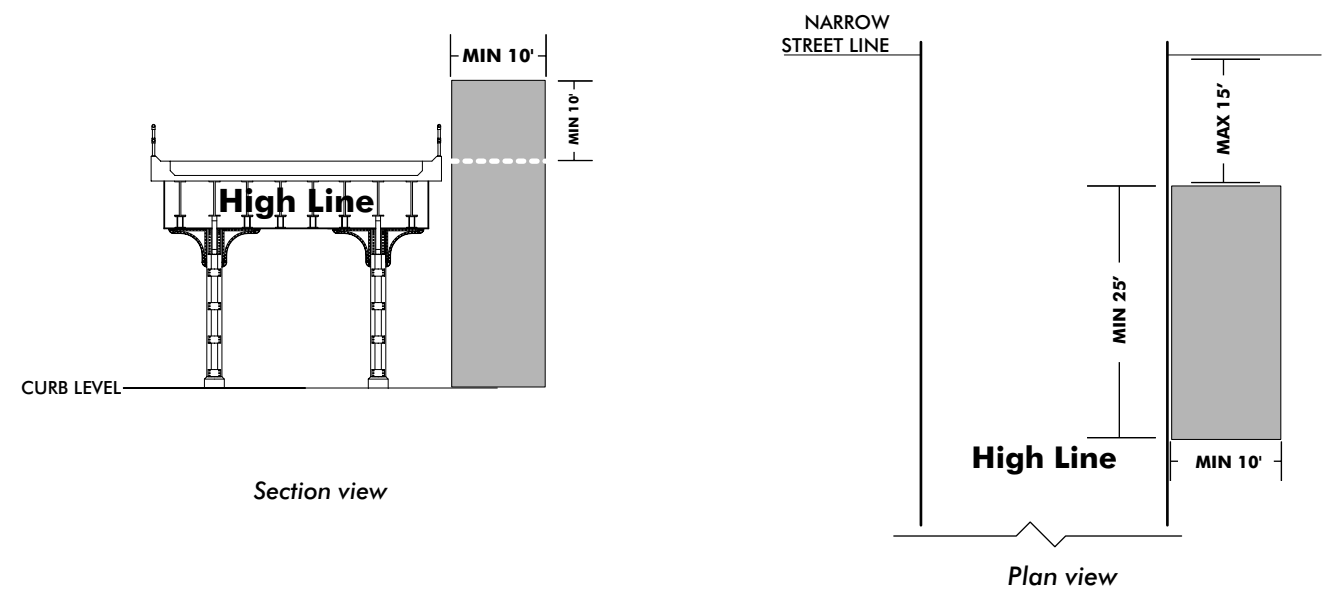
boundaries of High Line improvement area

- (A) Curb Line, east side of Tenth Avenue
- (B) Curb Line, south side of West 16th Street
- (C) Line separating main portion of High Line from 16th Street spur

**APPENDIX C - Diagram 5**  
**Sub Area I requirements**



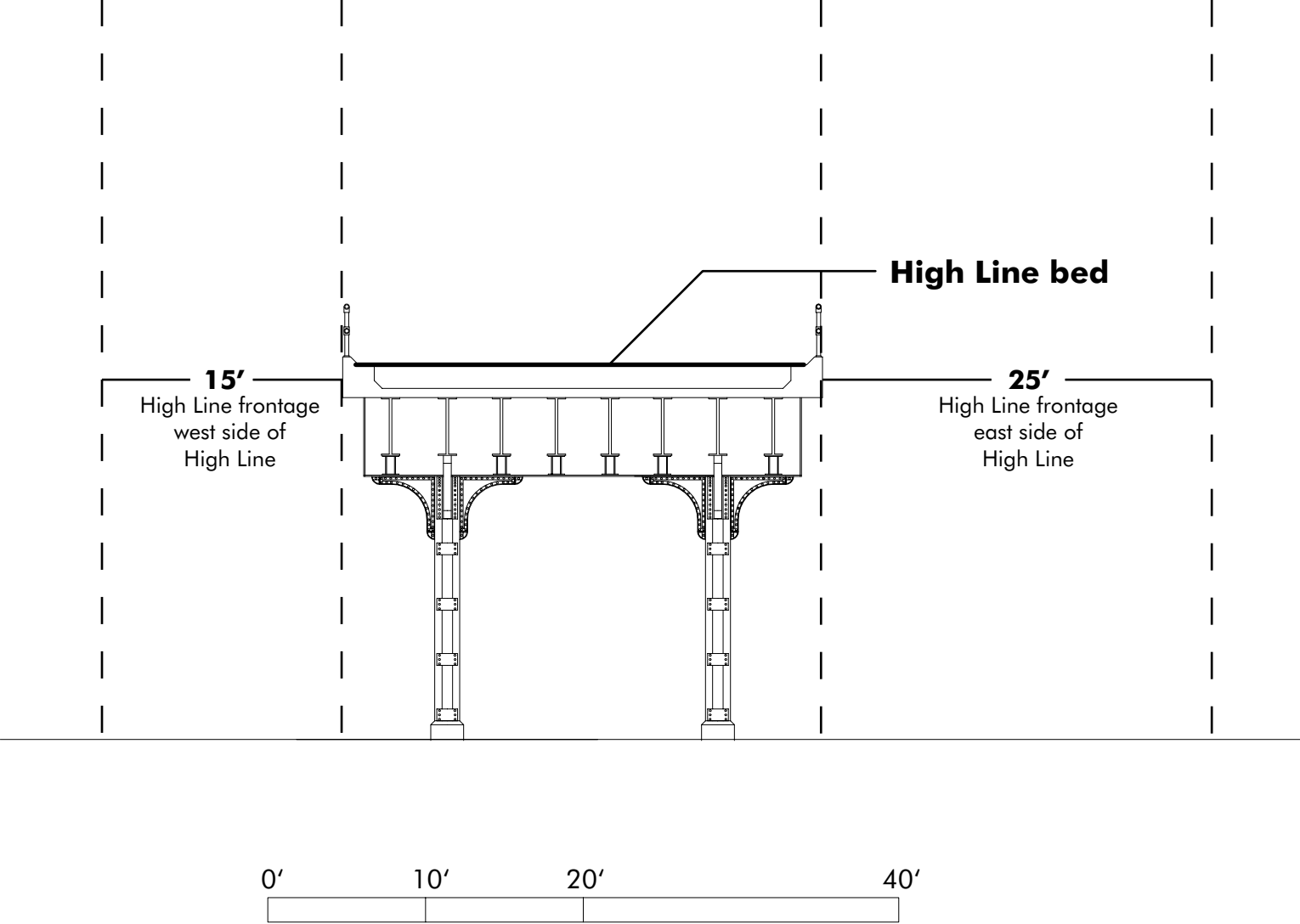
**PRIMARY ACCESS EASEMENT VOLUME**



**SECONDARY ACCESS EASEMENT VOLUME**

**APPENDIX C - Diagram 6**  
**High Line access easement volume parameters**





**APPENDIX C - Diagram 7**  
**High Line structure and frontages**