



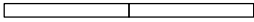
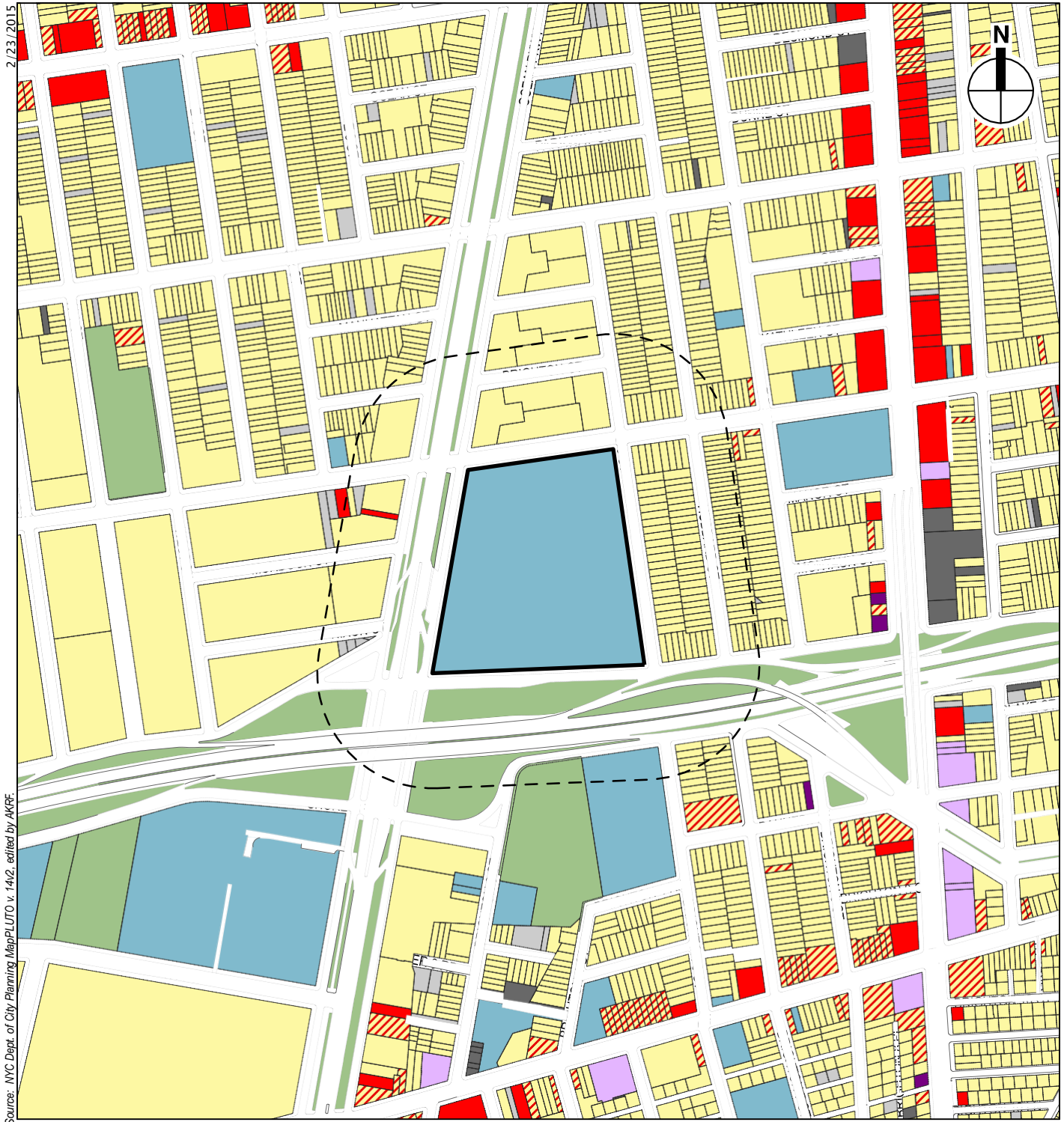


-  Project Site
-  Quarter-Mile Buffer
-  2010 Census Block Group Boundary
-  Community of Concern Study Area

0 1,000 FEET



Community of Concern  
Environmental Justice Study Area

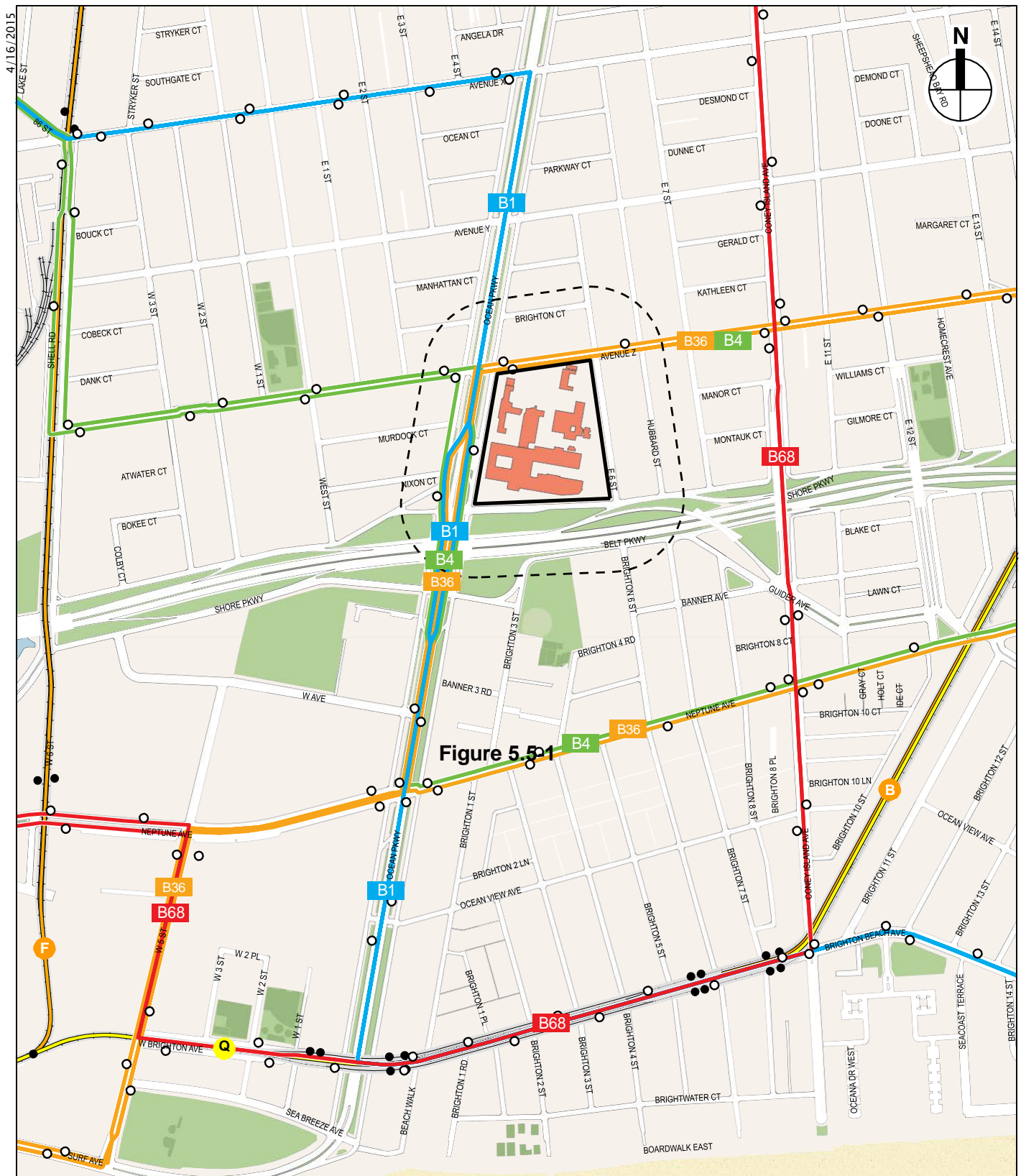


- |                                   |                                    |
|-----------------------------------|------------------------------------|
| Project Site                      | Public Facilities and Institutions |
| Study Area (400-foot boundary)    | Residential                        |
| Commercial and Office Buildings   | Residential with Commercial Below  |
| Industrial and Manufacturing      | Transportation and Utility         |
| Open Space and Outdoor Recreation | Vacant Land                        |
| Parking Facilities                |                                    |

0 200 FEET

Existing Land Use

Figure 5.11-1



## Transportation

Figure 5.13-1