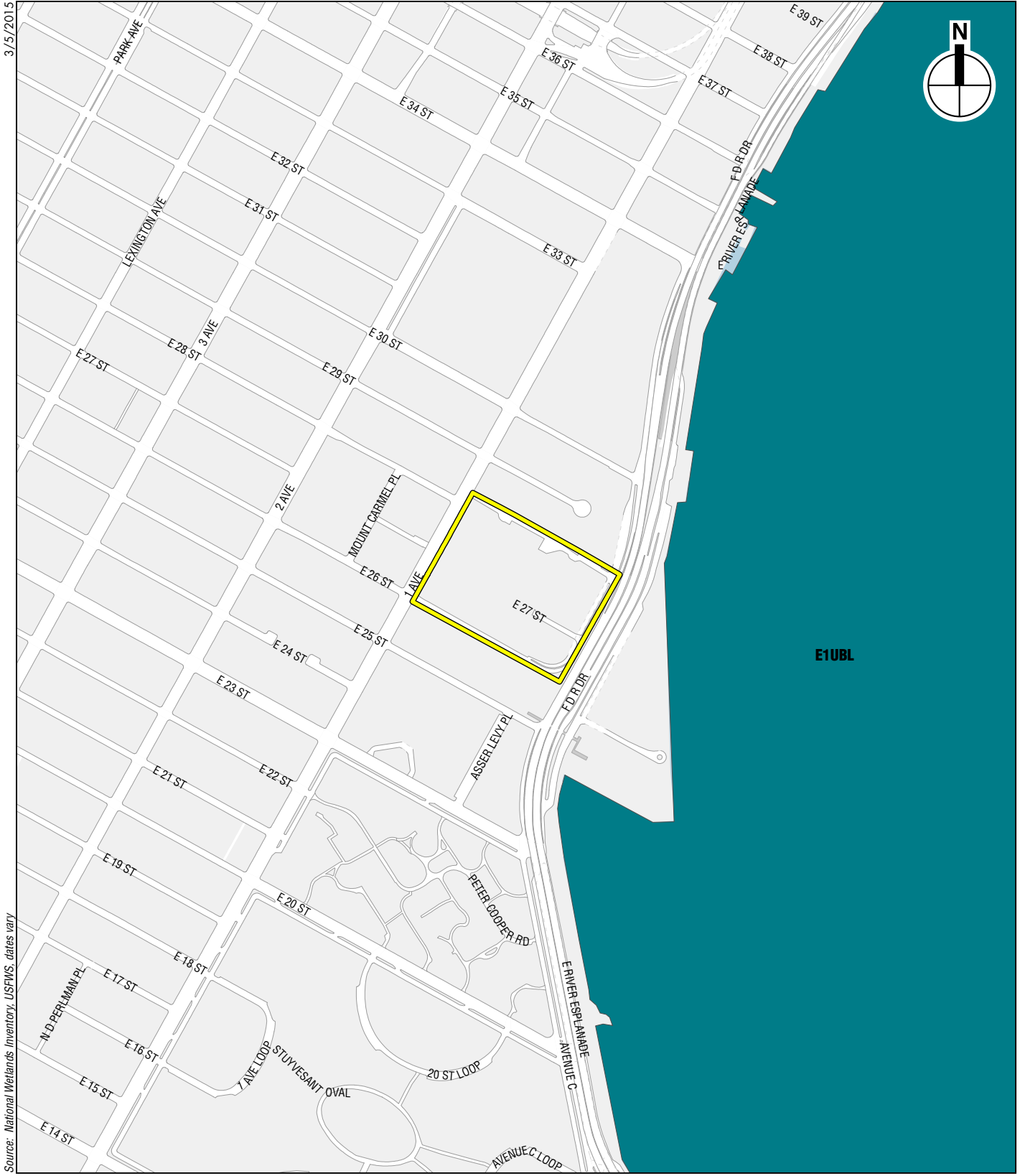




3/14/2015
Source: USDA NRCS SSURGO Soil Survey


- Project Site
- SSURGO Soil Map Units

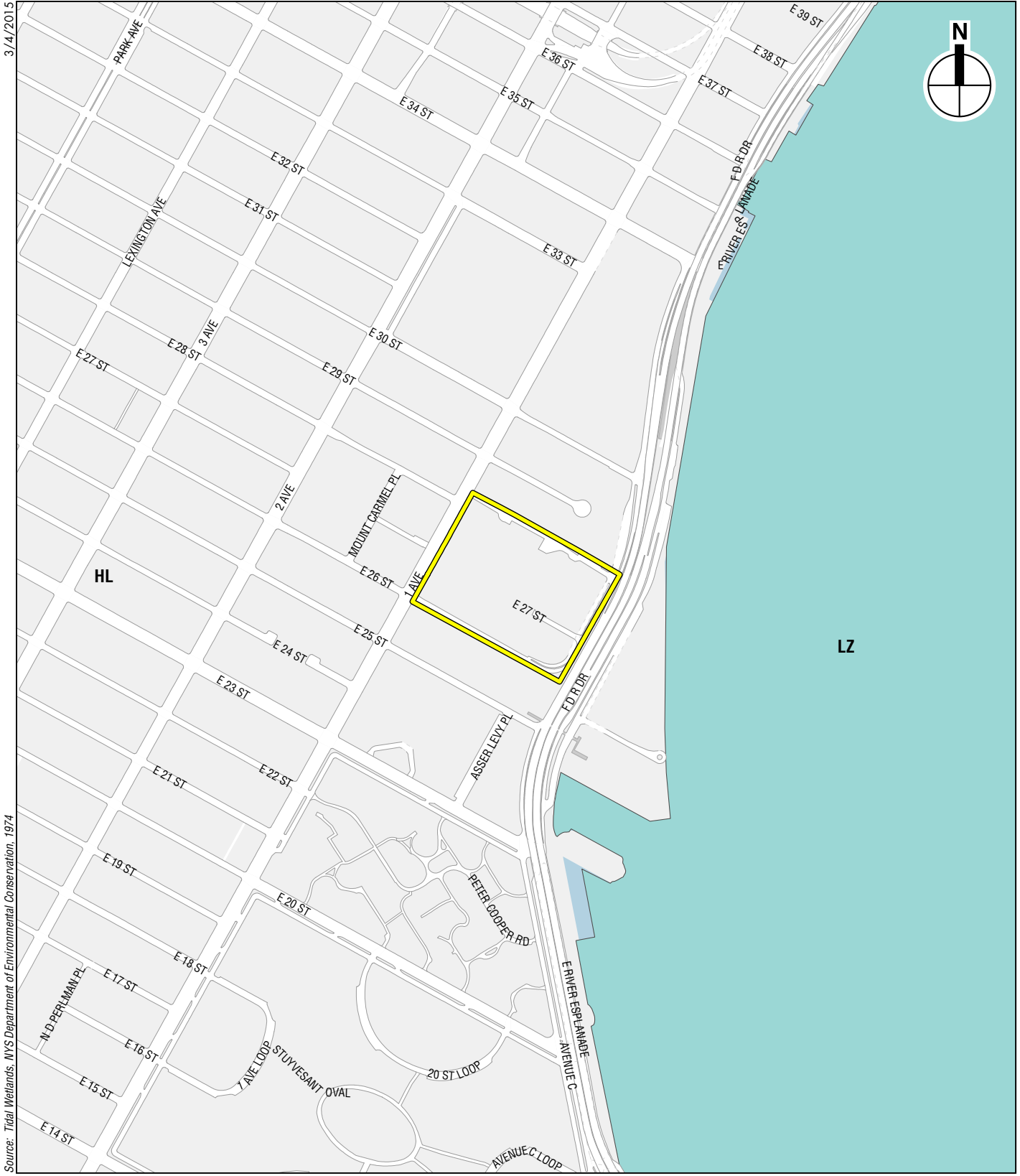


Source: National Wetlands Inventory, USFWS, dates vary

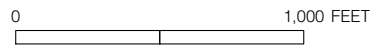
 Project Site  Estuarine and Marine Deepwater

0 1,000 FEET





Project Site Littoral Zone

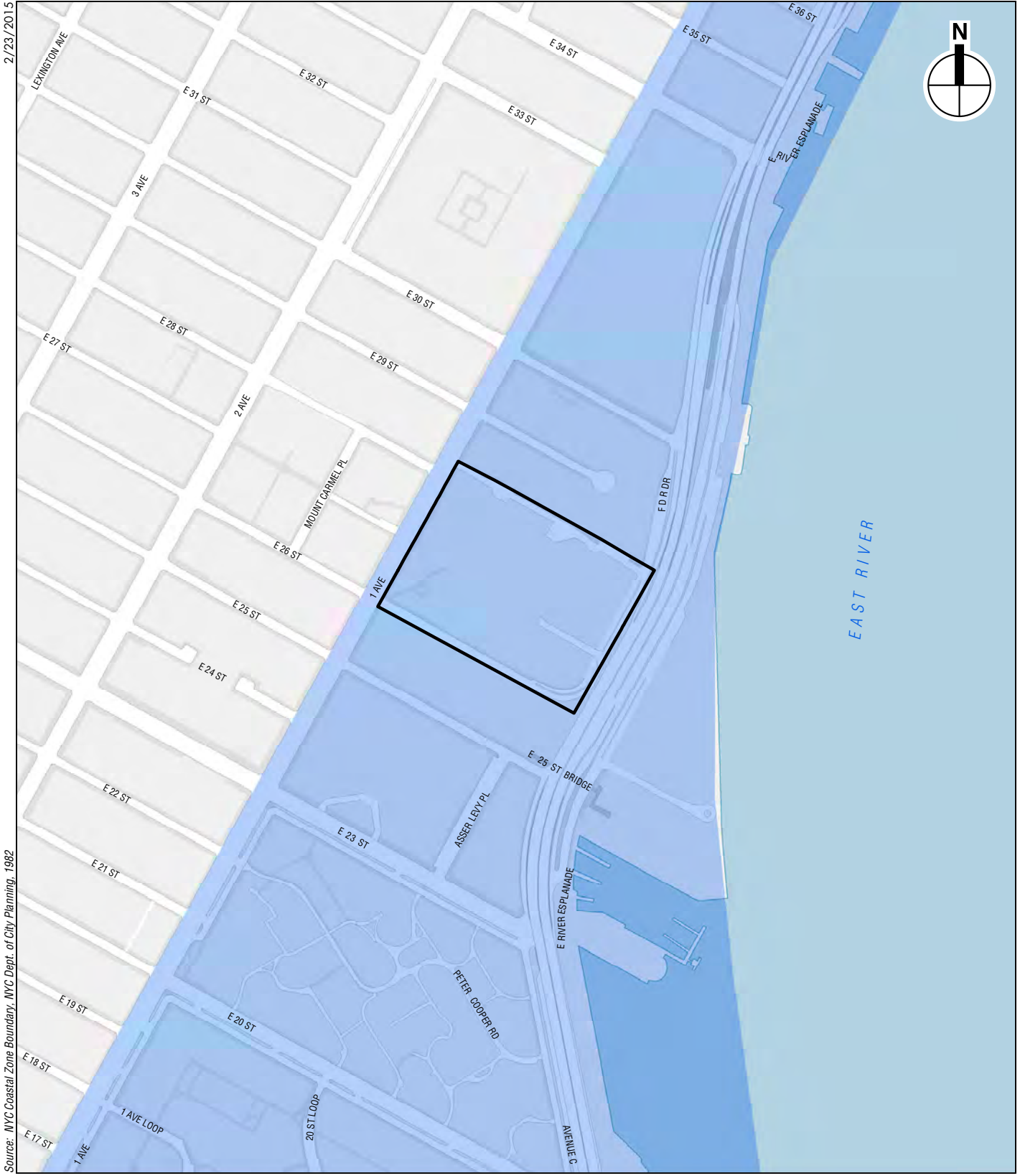




Project Site

- Special Flood Hazard Areas (100-Year Flood)
- Other Flood Areas (500-Year Flood)
- 1% Annual Chance Floodplain Boundary
- 0.2% Annual Chance Floodplain Boundary
- Limit of Moderate Wave Action
- Boundary dividing Special Flood Hazard Area Zones and areas of different Base Flood Elevations, flood depths, and flood velocities

0 500 FEET



- Project Site
- Coastal Zone Boundary

