



Woodrow Rd, Bloomingdale Rd to Rossville Ave

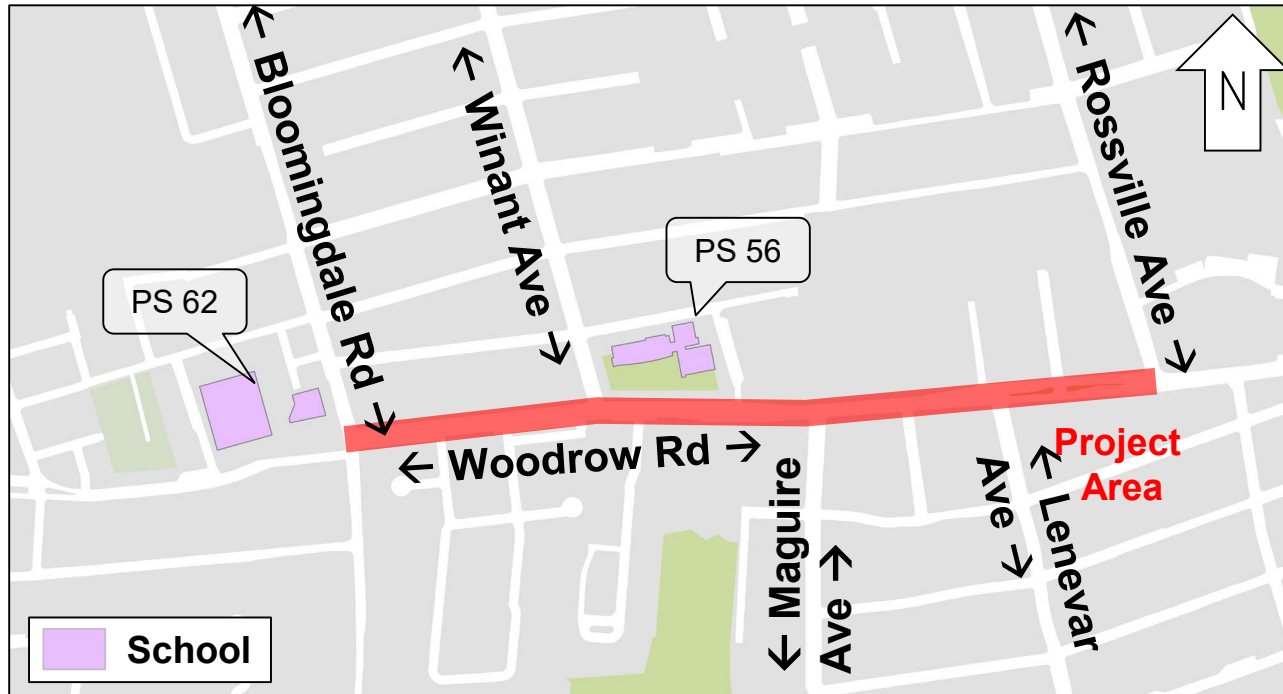

School Safety Improvements

Presented to Community Board 3 | May 2020

Woodrow Rd, Bloomingdale Rd to Rossville Ave

Project Area

- PS 62 and PS 56 on corridor
- High volumes of students
- S74 and S84 bus routes
- Local Truck Route



Safety Data

- Woodrow Rd - Bloomingdale Rd to Rossville Ave, SI
Injury Summary, 2013-2017 (5 Years)

Fatalities, 01/01/2013-12/9/2019 :	None
------------------------------------	------

[illegible]

3

Woodrow Rd, Bloomingdale Rd to Rossville Ave

Existing Conditions: Wide Street and Long Crossings



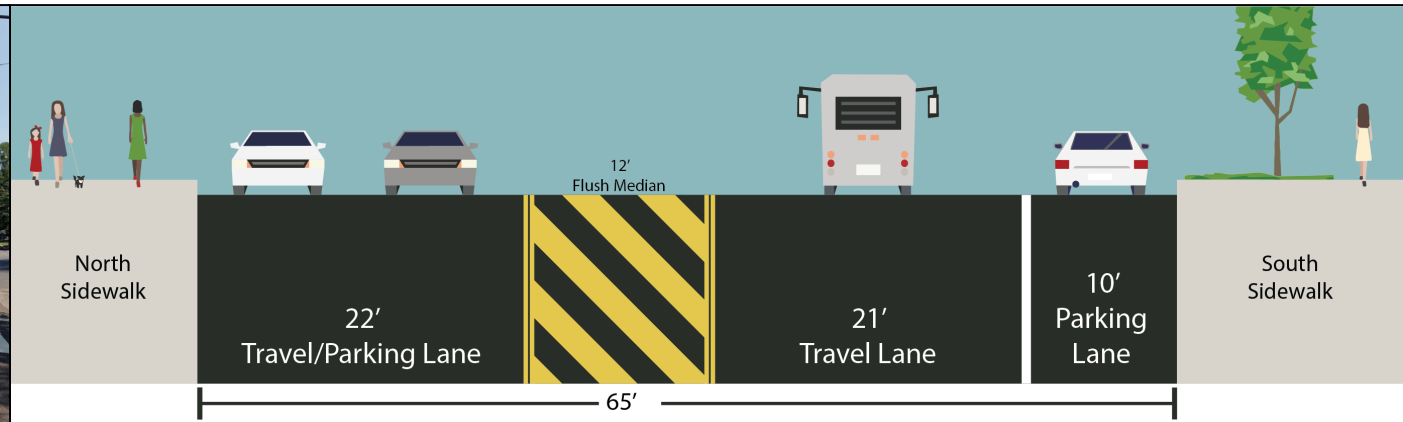
Woodrow Rd, Bloomingdale Rd to Rossville Ave

Proposal: Traffic Calming and Pedestrian Safety Treatments



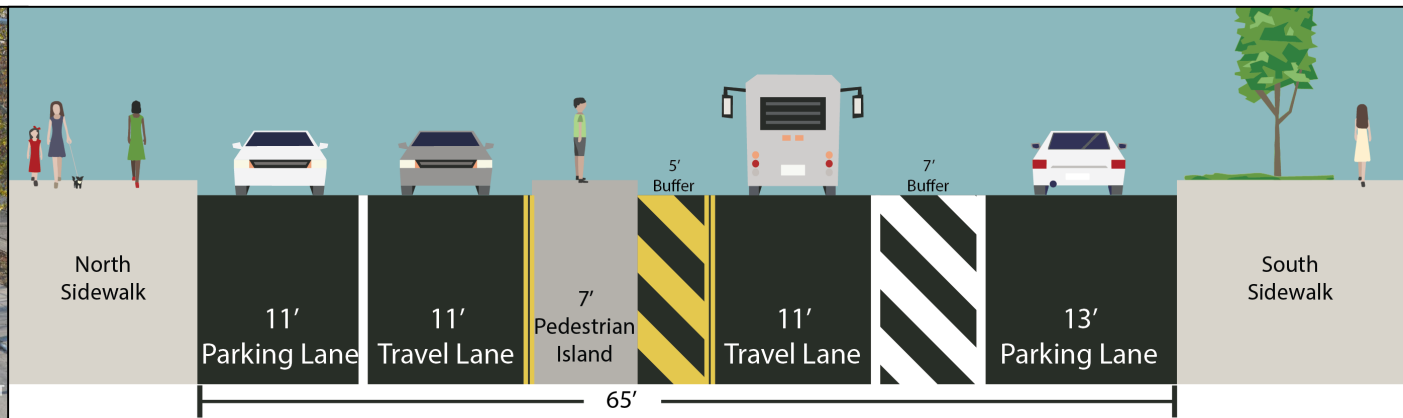

Woodrow Rd, Bloomingdale Rd to Rossville Ave

Proposal: Traffic Calming and Pedestrian Safety Treatments



New concrete pedestrian islands reduce pedestrian crossing distance

Parking lane delineation separates and organizes traffic movements



Woodrow Rd & Bloomingdale Rd

Existing Conditions: Wide Street and Long Crossings



Woodrow Rd & Bloomingdale Rd

Proposal Detail: Pedestrian Refuge Island



New concrete pedestrian island improves pedestrian visibility and reduces pedestrian crossing distance

Parking lane stripes help calm speeding traffic and better organize movements



Woodrow Rd & Winant Ave

Existing Conditions: Wide Street and Missing Sidewalk



Woodrow Rd & Winant Ave

Proposal Detail: Pedestrian Island and Painted Curb Extensions



Kramer Ave

New pedestrian ramps and painted space provide accessible route along south side of Woodrow Rd

Expanded sidewalks improve bus stop accessibility at Winant Ave and Dunhill Ln



Dunhill Ln

PS 56

New concrete pedestrian island improves pedestrian visibility and reduces pedestrian crossing distance

Woodrow Rd

Winant Ave

Brookside Lp

Painted curb extensions improve pedestrian visibility

Parking lane stripes help calm speeding traffic and better organize movements

Example: Ralph Ave, BK



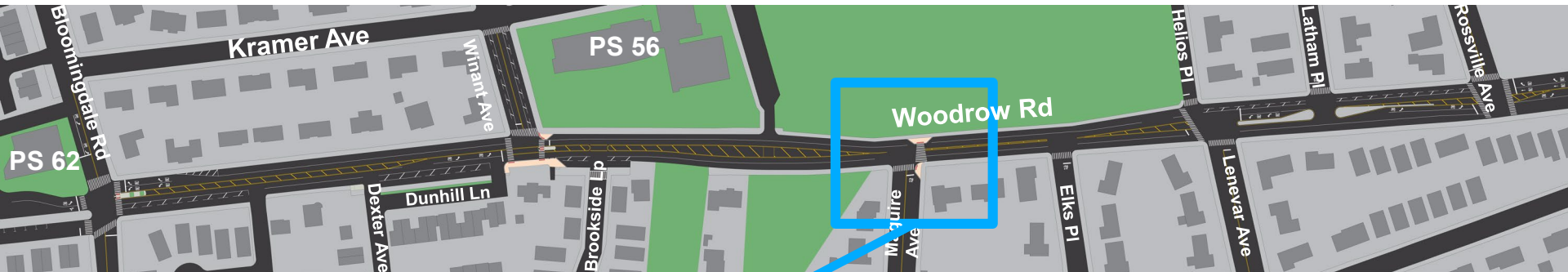
Woodrow Rd & Maguire Ave

Existing Conditions: Wide Street and Long Crossing Distance



Woodrow Rd & Maguire Ave

Proposal Detail: Painted Curb Extensions



Parking lane stripes help calm speeding traffic and better organize movements

Painted curb extensions improve pedestrian visibility and shorten crossing distances



Example: Reservoir Oval, BX



Woodrow Rd, Lenevar Ave to Rossville Ave

Existing Conditions: Wide Street

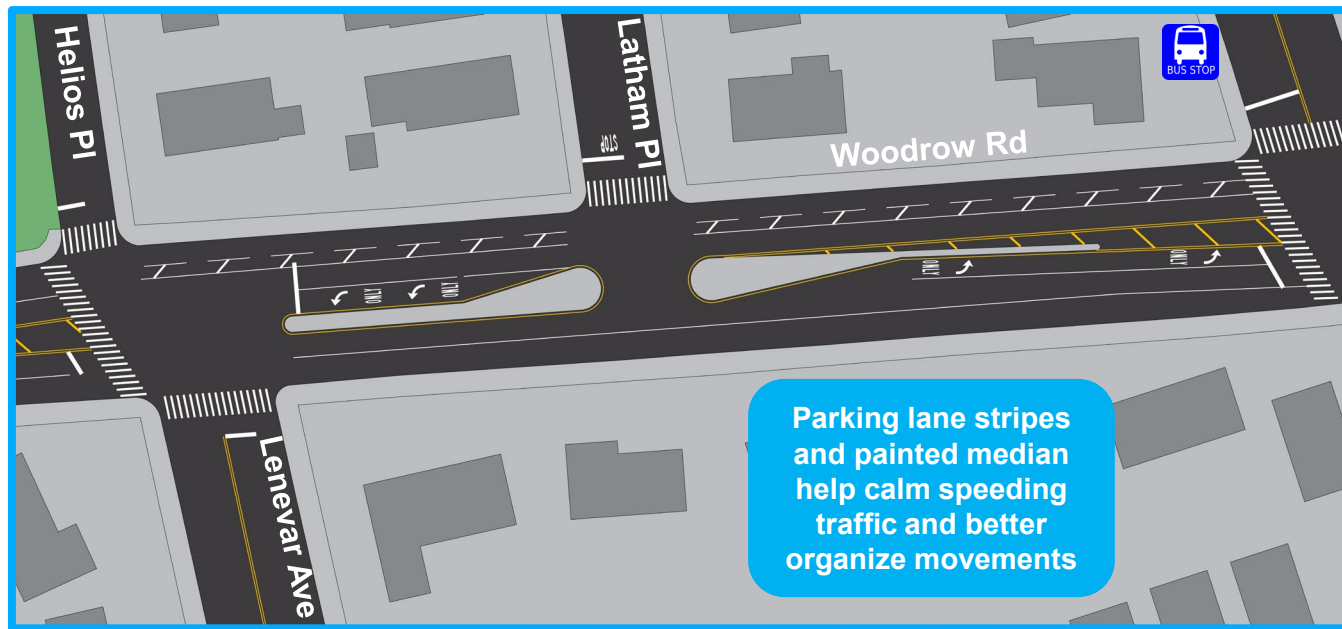


Wide roadway
encourages
speeding

Woodrow Rd and Rossville Ave, looking west


Woodrow Rd, Lenevar Ave to Rossville Ave

Proposal Detail: Expanded Median and Buffered Parking



Shift bus stop and expand waiting area to improve accessibility

Example: Division St, MN



Thank You!

Questions?



Contact: NYCDOT SI Borough Commissioner's Office – (212) 839-2400



NYCDOT



nyc_dot



nyc_dot



NYCDOT

Appendix

Proposal Example: Ralph Ave, BK

