



Williams Avenue, Stanley Avenue to Flatlands Avenue

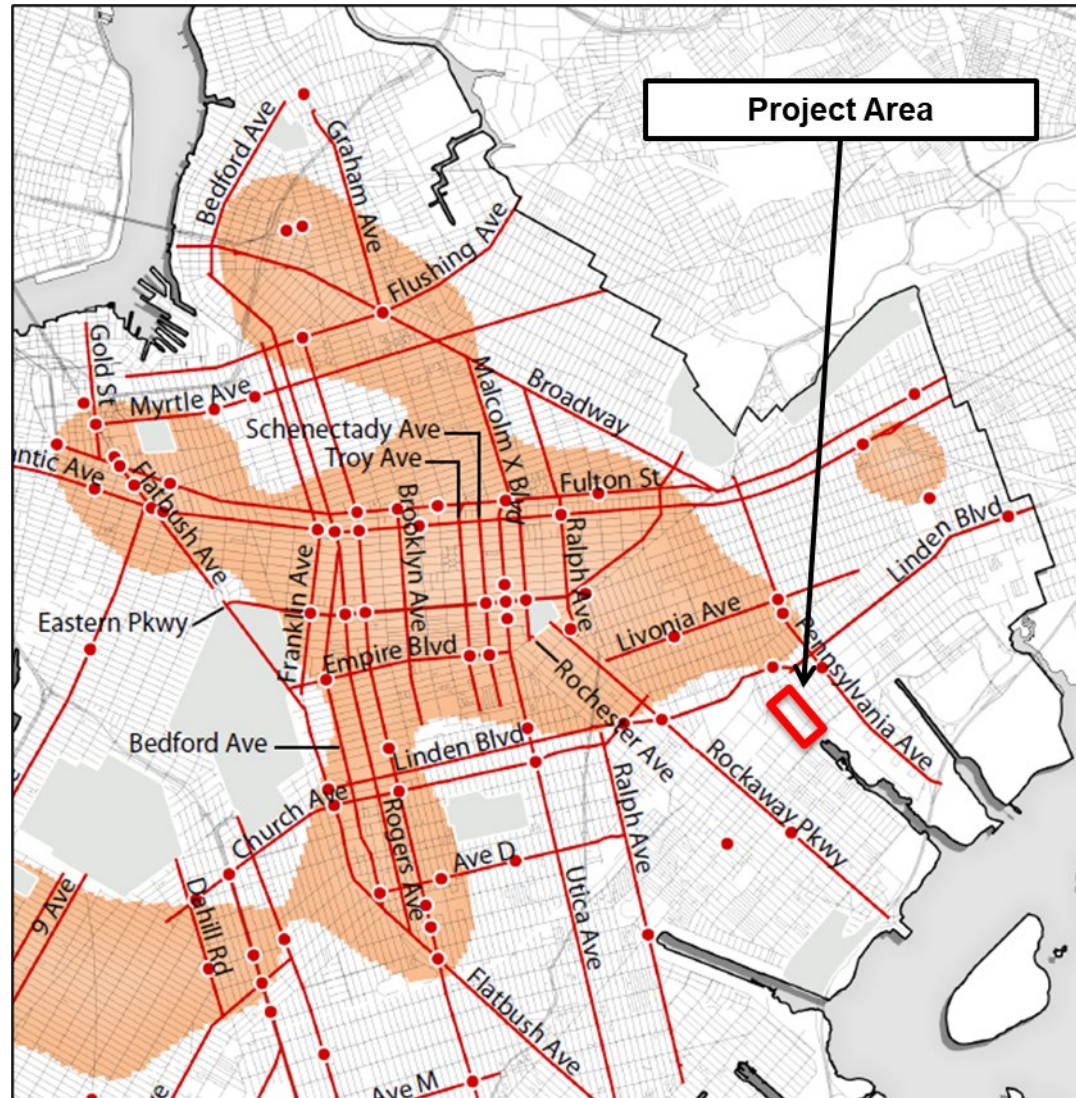
Presentation to Community Board 18
February 13, 2023

Williams Avenue, Stanley Avenue to Flatlands Avenue

Vision Zero Priority

Vision Zero

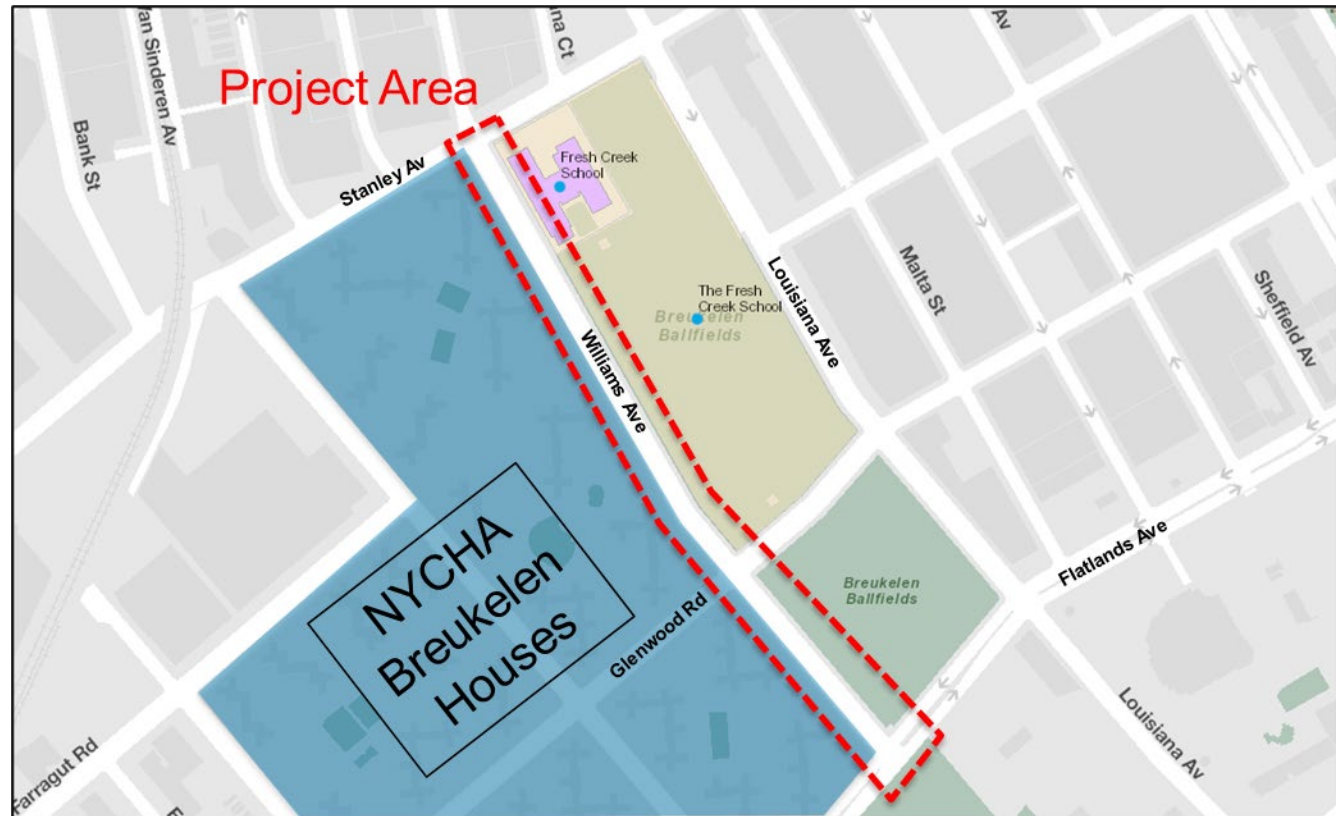
- Multi-agency effort to reduce traffic fatalities in NYC
- Borough Action Plans released in 2019
- Priority Intersections, Corridors, and Areas identified for each borough



Williams Avenue, Stanley Avenue to Flatlands Avenue

Project Area

- Request for safety improvements from P.S. 325 (The Fresh Creek School)
- High volumes of student pedestrians
- Wide street that encourages speeding
- High density housing developments
- Pedestrians crossing mid-block without traffic control
- B60 bus on Williams Ave



Williams Avenue, Stanley Avenue to Flatlands Avenue

Safety Data (2016-2020)

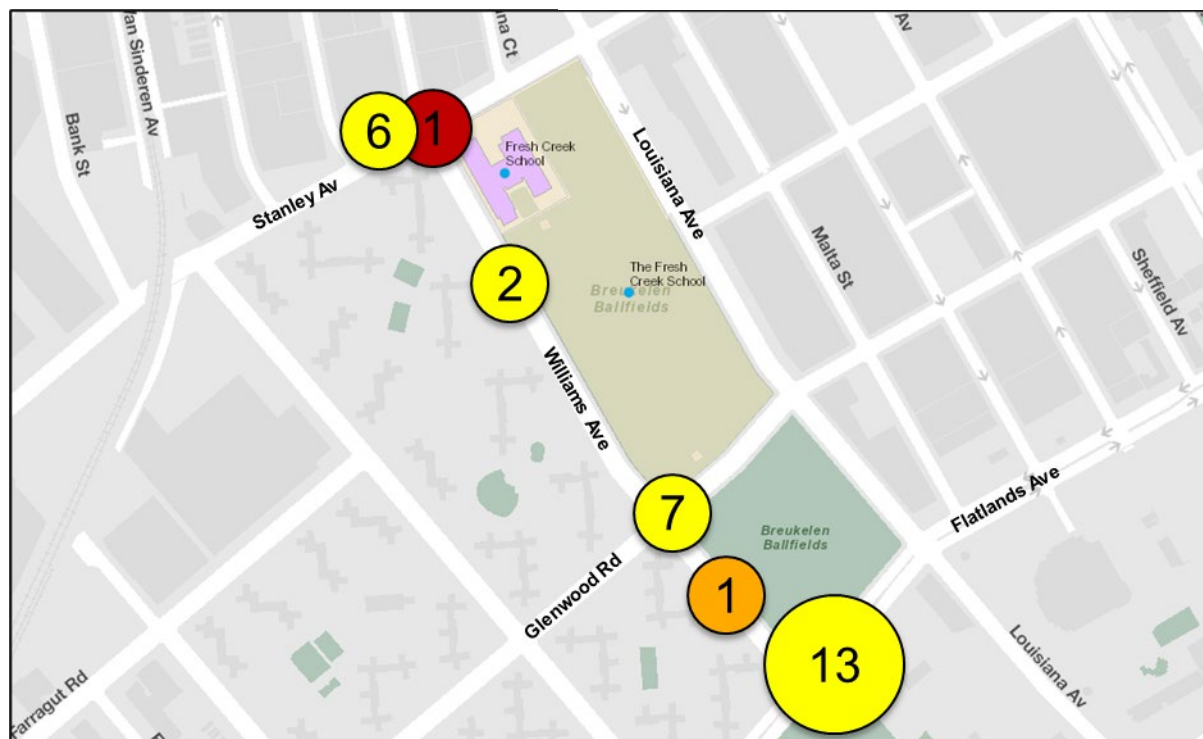
- 29 total injuries
- 1 severe injury
- 24% of injuries are pedestrians
- 1 fatality from 2016-2022



Injury Summary, 2016-2020 (5 Years)

Mode	Total Injuries	Severe Injuries	Fatalities	KSI
Pedestrian	7	0	0	0
Bicyclist	0	0	0	0
Motor Vehicle Occupant	22	1	0	1
Other Motorized	0	0	0	0
Total	29	1	0	1

Source: Fatalities: NYCDOT, Injuries: NYSDOT KSI: Persons Killed or Severely Injured



Map does not include total or severe injuries that occurred at midblock locations. Data is based off of NYSDOT/NYS DMV crash and injury data available as of 2/2022

Williams Avenue, Stanley Avenue to Glenwood Road

Existing Conditions: Wide Roadway with No Pedestrian Access to School



Williams Ave, Stanley Ave to Flatlands Ave

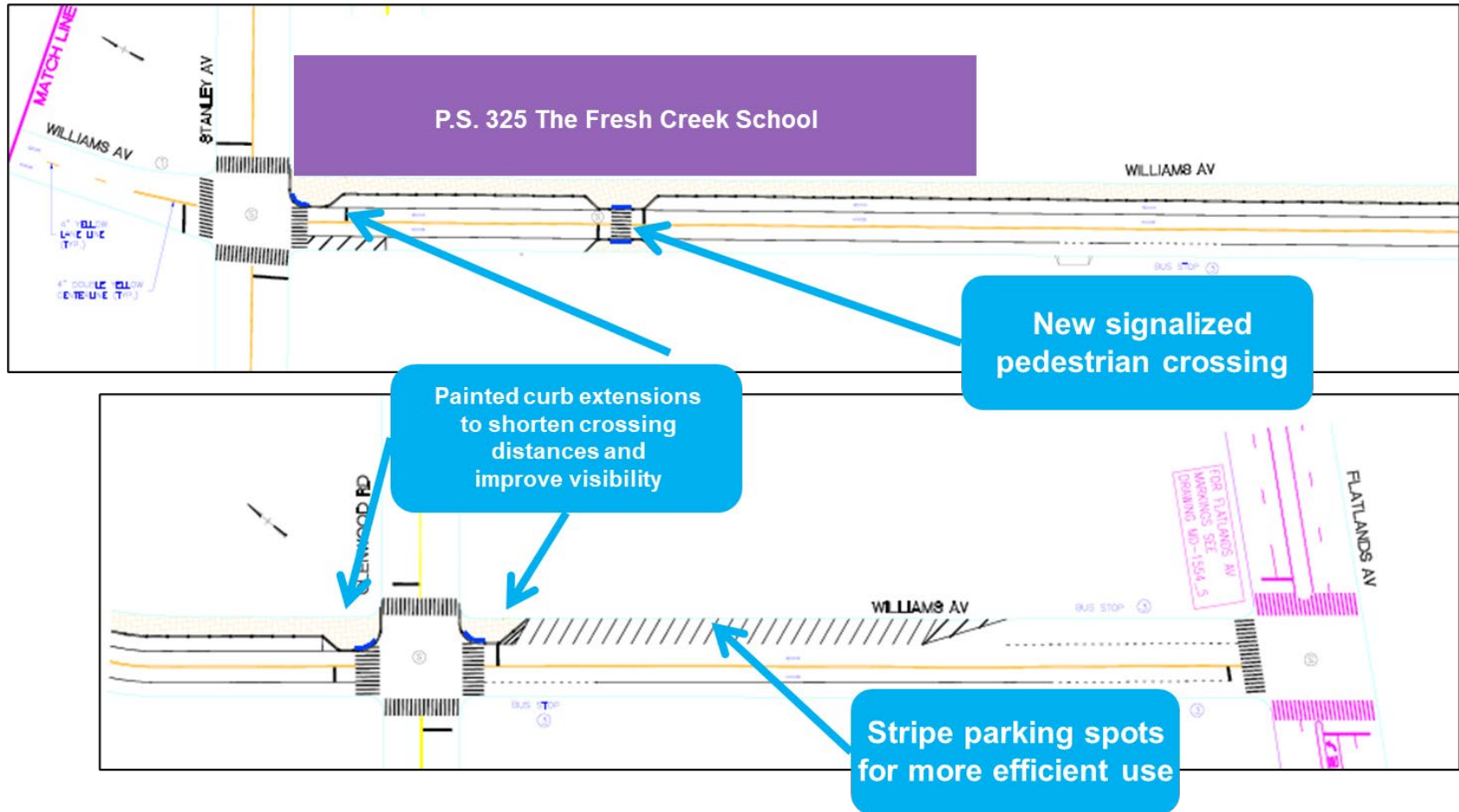
Proposal: New Traffic Signal, Sidewalk Extension, Curb Extensions



Example: Alexander Ave, Bronx

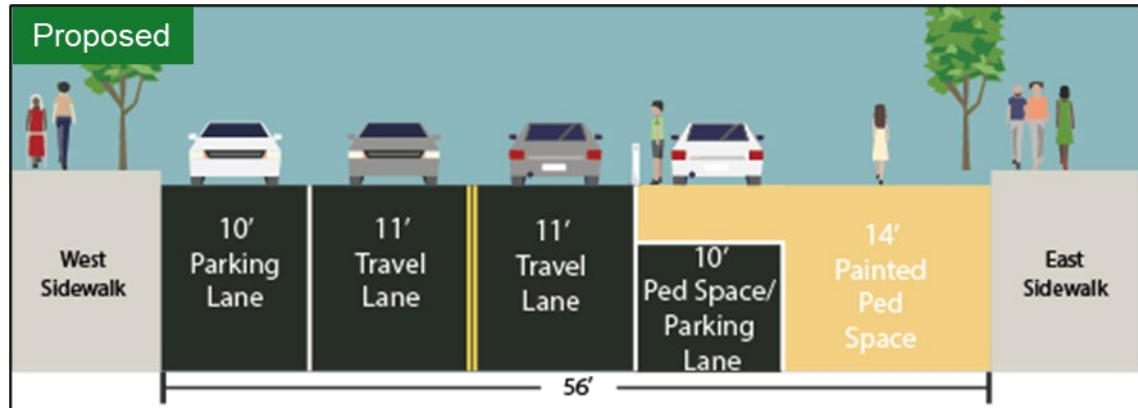

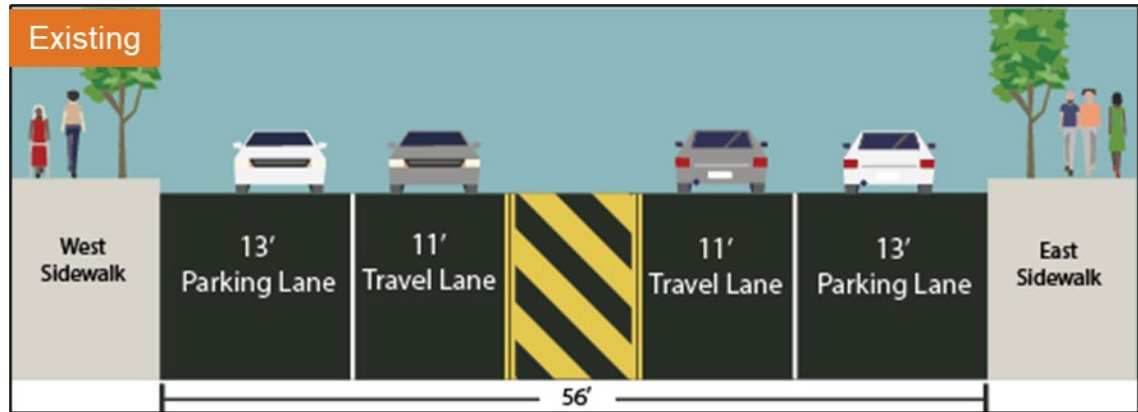

Williams Avenue, Stanley Avenue to Glenwood Road

Proposal: Large Sidewalk Extension, Curb Extensions, Angled Parking



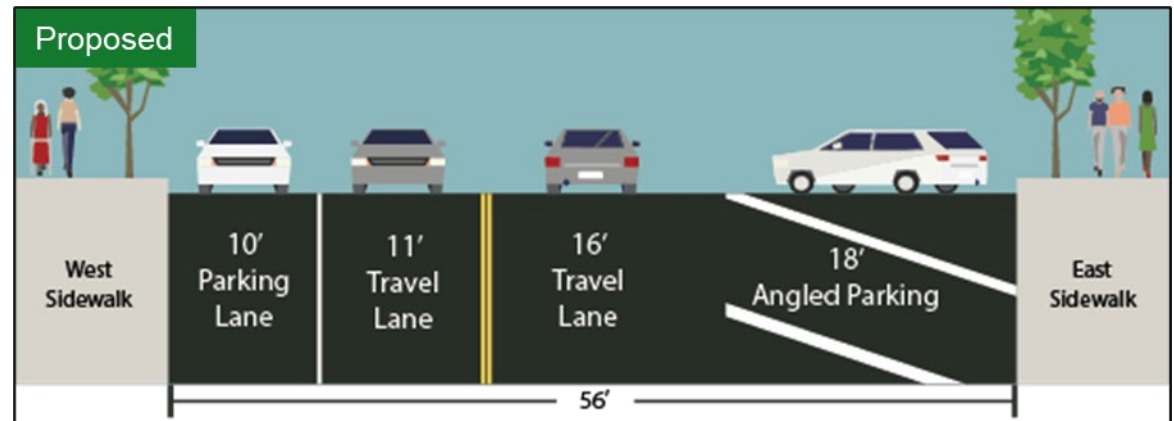
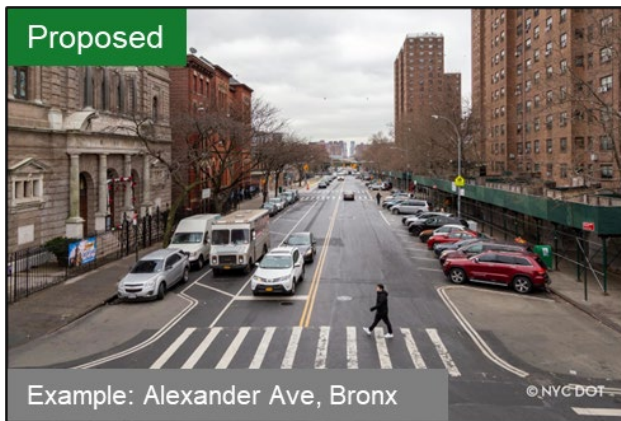
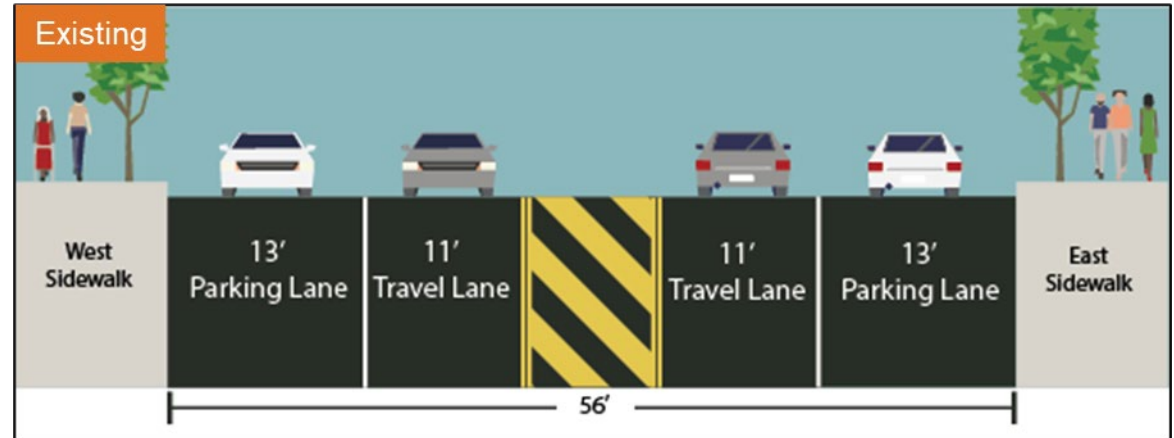
Williams Avenue, Stanley Avenue to Glenwood Road

Proposal: Safer, Calmer Streets



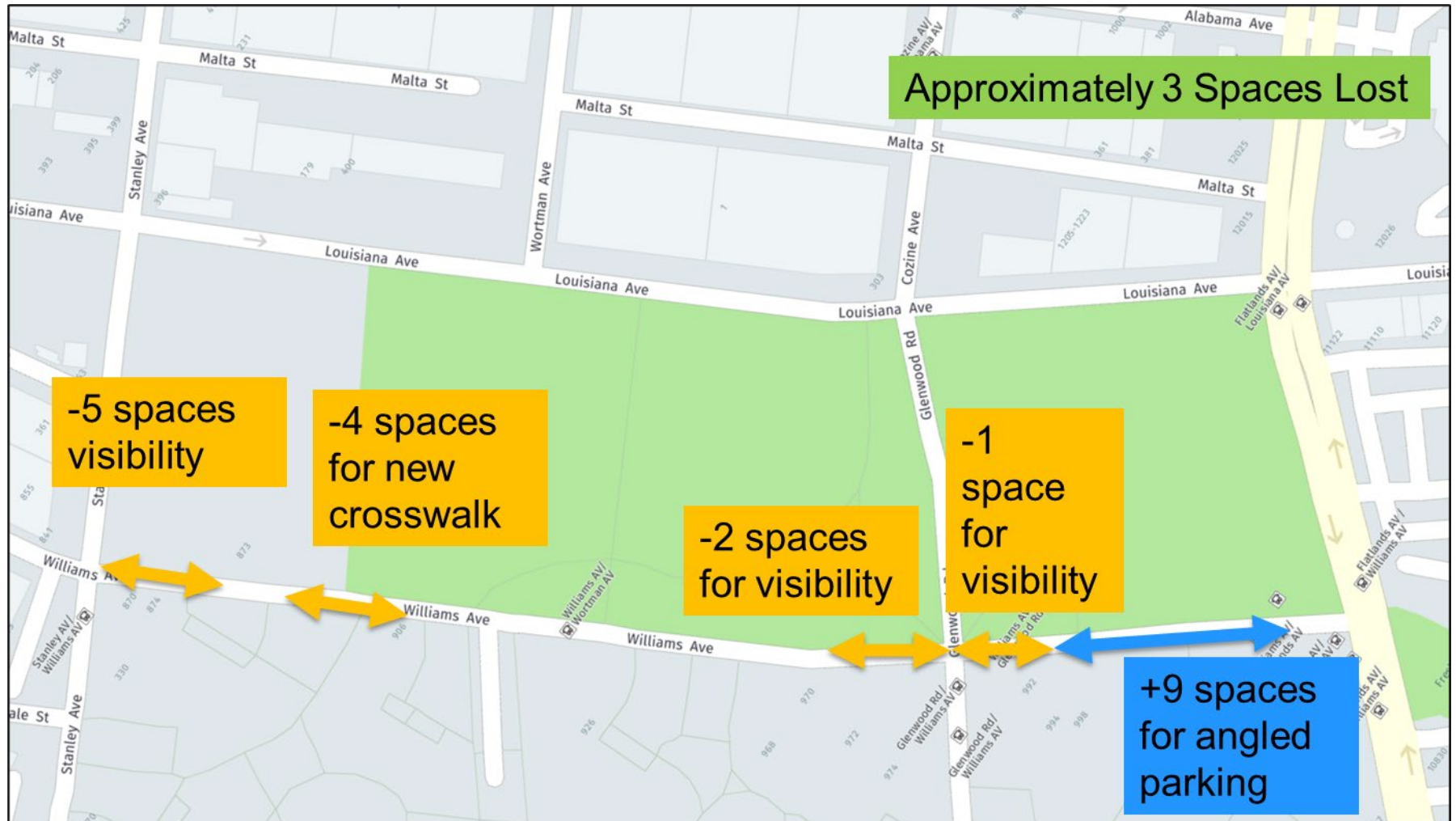
Williams Avenue, Glenwood Road to Flatlands Avenue

Proposal: Calmer, Safer Streets



Williams Avenue, Glenwood Road to Flatlands Avenue

Parking Impacts



Williams Avenue, Stanley Avenue to Flatlands Avenue


Planters

- Adds to beautification
- Planters discourages vehicles from parking illegally
- Requires a maintenance partner to sweep and shovel space and care for planters after installation



Williams Avenue (Stanley Avenue to Flatlands Avenue) NYC DOT Asphalt Art Program

- NYC DOT Art selects 5-7 sites for Asphalt Art Program every year
- School Safety proposed Williams Ave a potential Asphalt Art site
- Temporary murals are drawn on selected sites by artists commissioned by NYC DOT
- No guarantee that Williams Ave site will be selected, but CB support is necessary for site to be considered. Gravel paint will be installed if not selected
- Safety improvements could move forward regardless of whether project was selected for art program



Thank You!



Contact: NYC DOT Brooklyn Borough Commissioner's Office – (646) 892-1350



NYCDOT



nyc_dot



nyc_dot



NYCDOT