



VICTORY BLVD & ARLENE ST / SIDEVIEW AVE

Intersection Safety Improvements

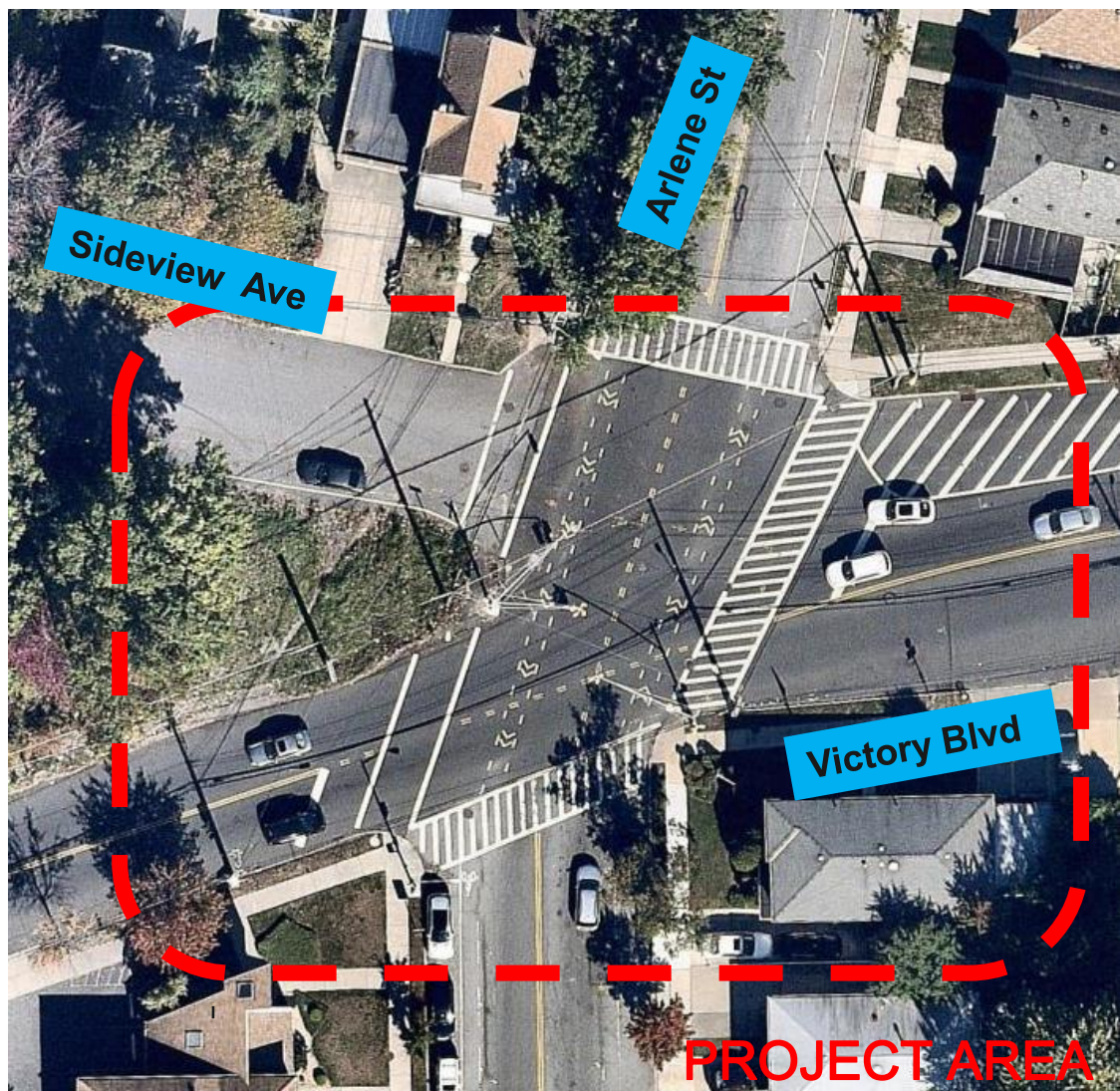
May 7, 2018

Community Board 2



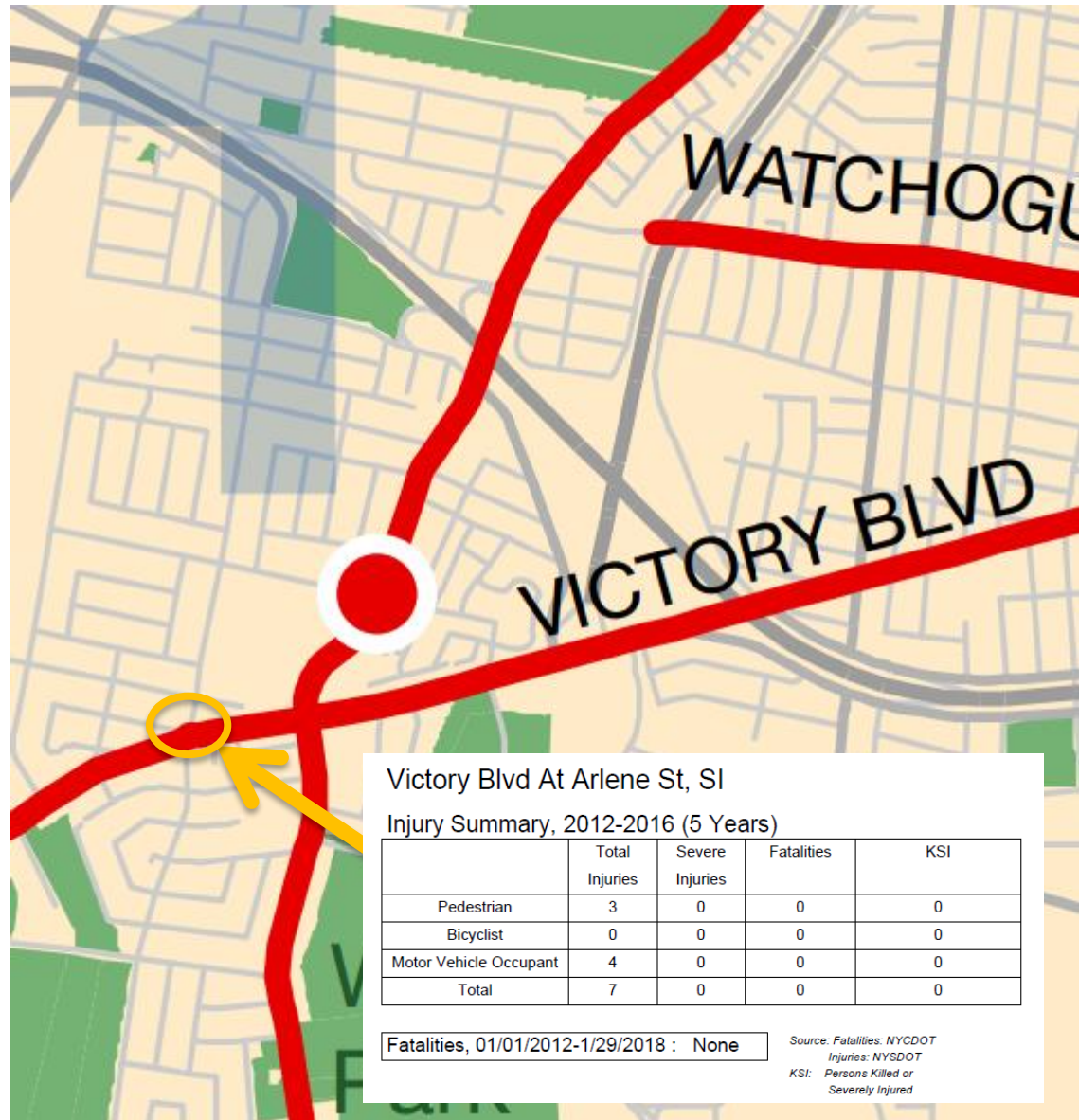
PROJECT LOCATION

- Multi-leg intersection with residential land use
- Moore Catholic High School and PS 60, The Alice Austin School 3 blocks north of intersection
- S62, S92 and X11 buses on Victory Blvd
- NYCT request for bus stop improvements



SAFETY DATA

- 7 injuries (2012-16)
 - 3 pedestrian, 4 motor vehicle
- 100% of pedestrians were hit when crossing with the signal
- Victory Blvd is a Vision Zero Priority Corridor



EXISTING CONDITIONS & ISSUES

Turning vehicle conflicts



Long Crossing Distances



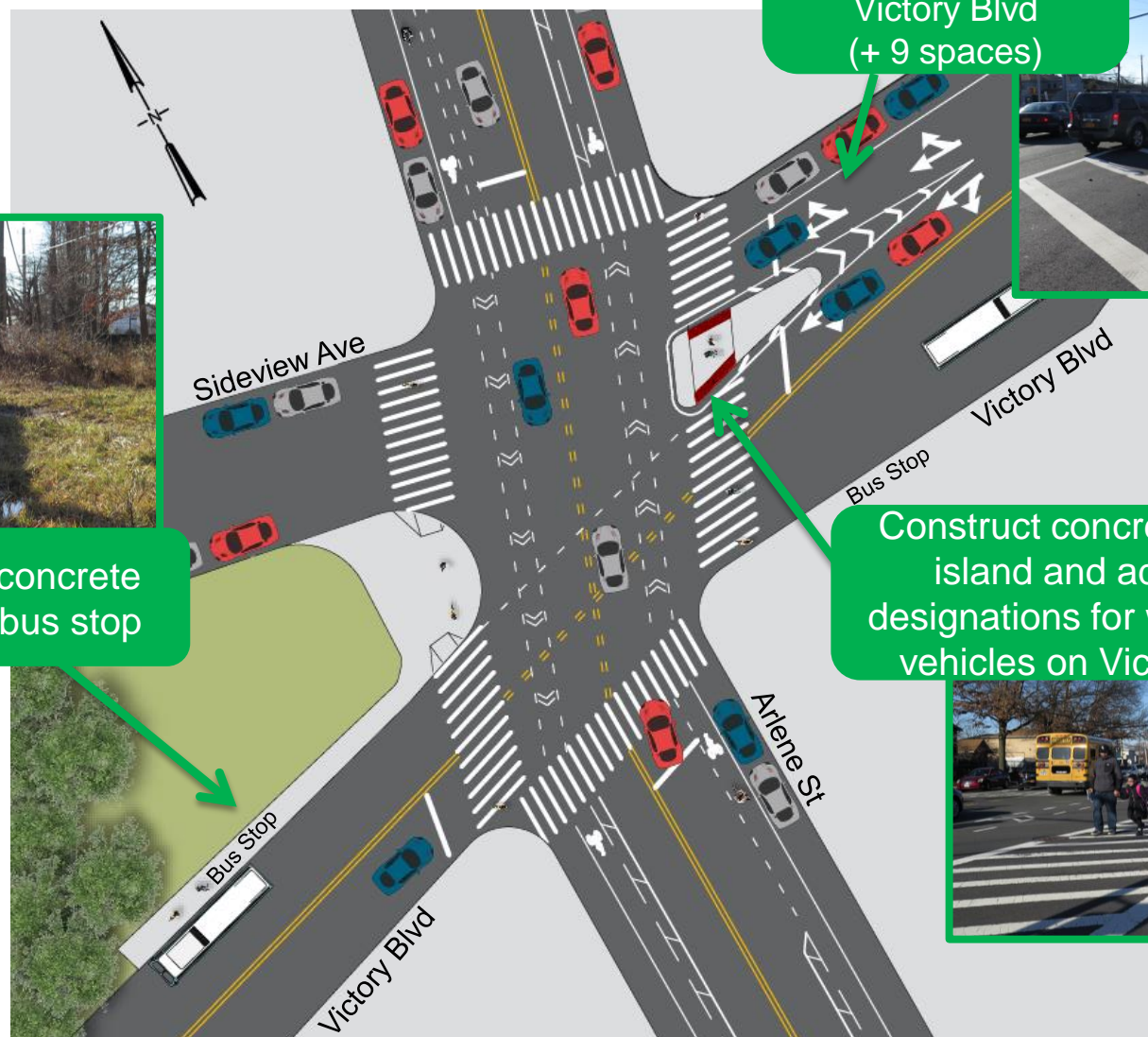
Bus riders with no safe place to wait



Lack of clear markings, lane designations




PROPOSAL



Eliminate existing channelization and restore parking on Victory Blvd (+ 9 spaces)



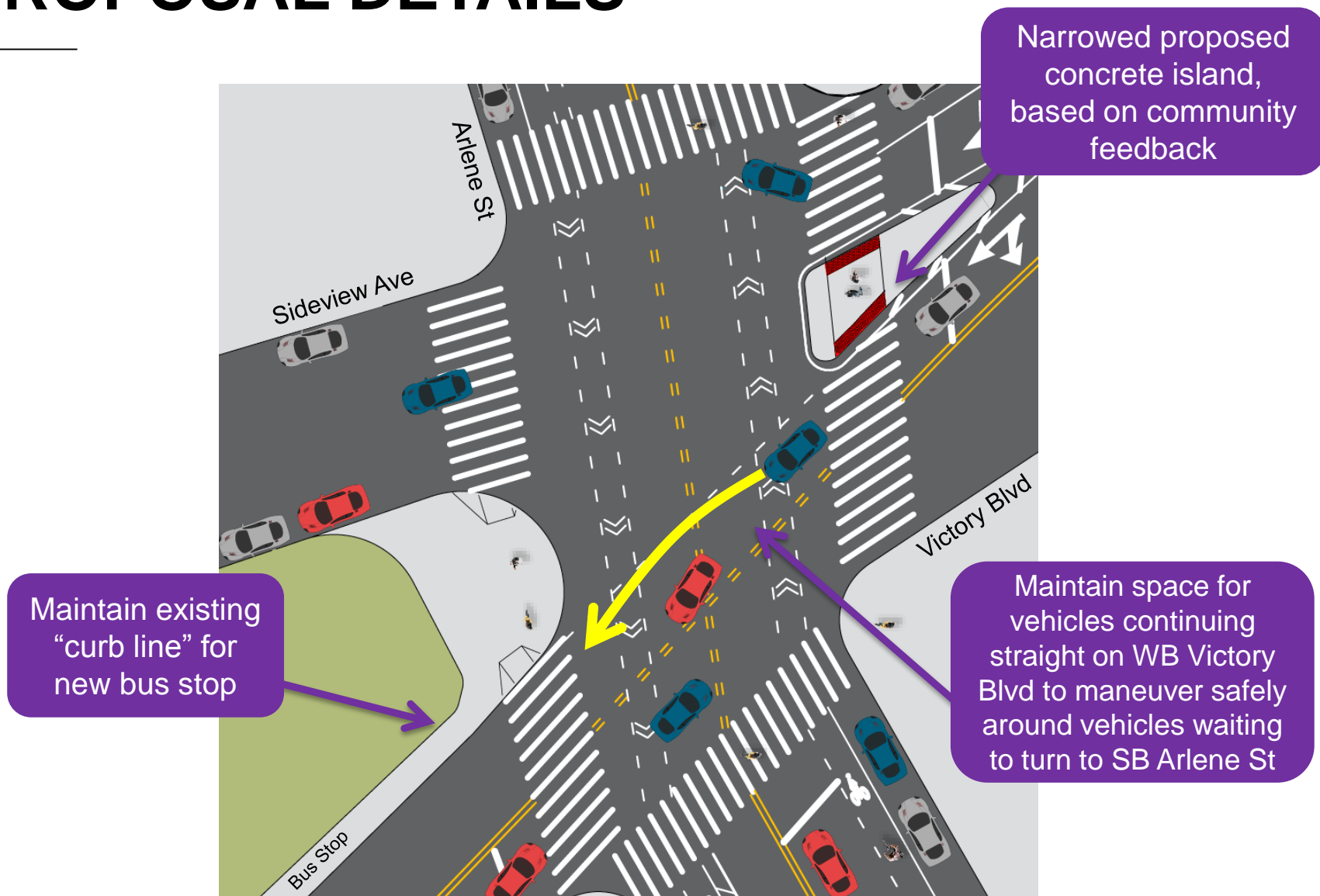
Construct concrete sidewalk / bus stop



Construct concrete splitter island and add lane designations for westbound vehicles on Victory Blvd



PROPOSAL DETAILS



BENEFITS OF PROPOSAL

- Shortens crossing distances for pedestrians
- New sidewalk provides safe place to wait for transit riders and makes bus stop safe and accessible
- Upgraded markings clarify vehicle movements and restore parking spaces on Victory Blvd



Example of new bus stop / sidewalk

THANK YOU!

Questions?



NYC DOT



NYC DOT



nyc_dot



NYC DOT