



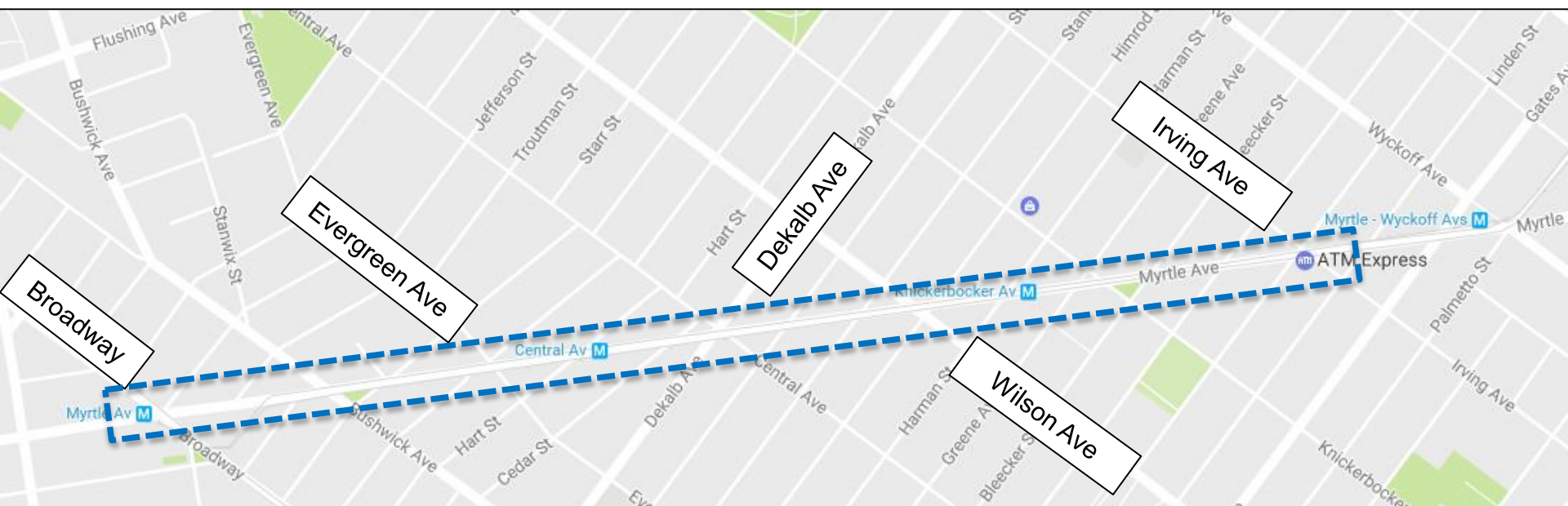
MYRTLE AVENUE

Broadway to Irving Ave

May 3rd, 2018

PROJECT LOCATION

- Project limits: Broadway to Irving Ave
- Vision Zero Priority Corridor & 2 Priority Intersections
- B54 bus route
- Local truck route
- Under elevated M-Train tracks
- Complex intersections with sharp angles compounded by train columns
- Myrtle Ave is 34' wide throughout project limits



SAFETY DATA

- 59 pedestrian injuries along 1.1 mile corridor
- 11 KSI (persons killed or severely injured)

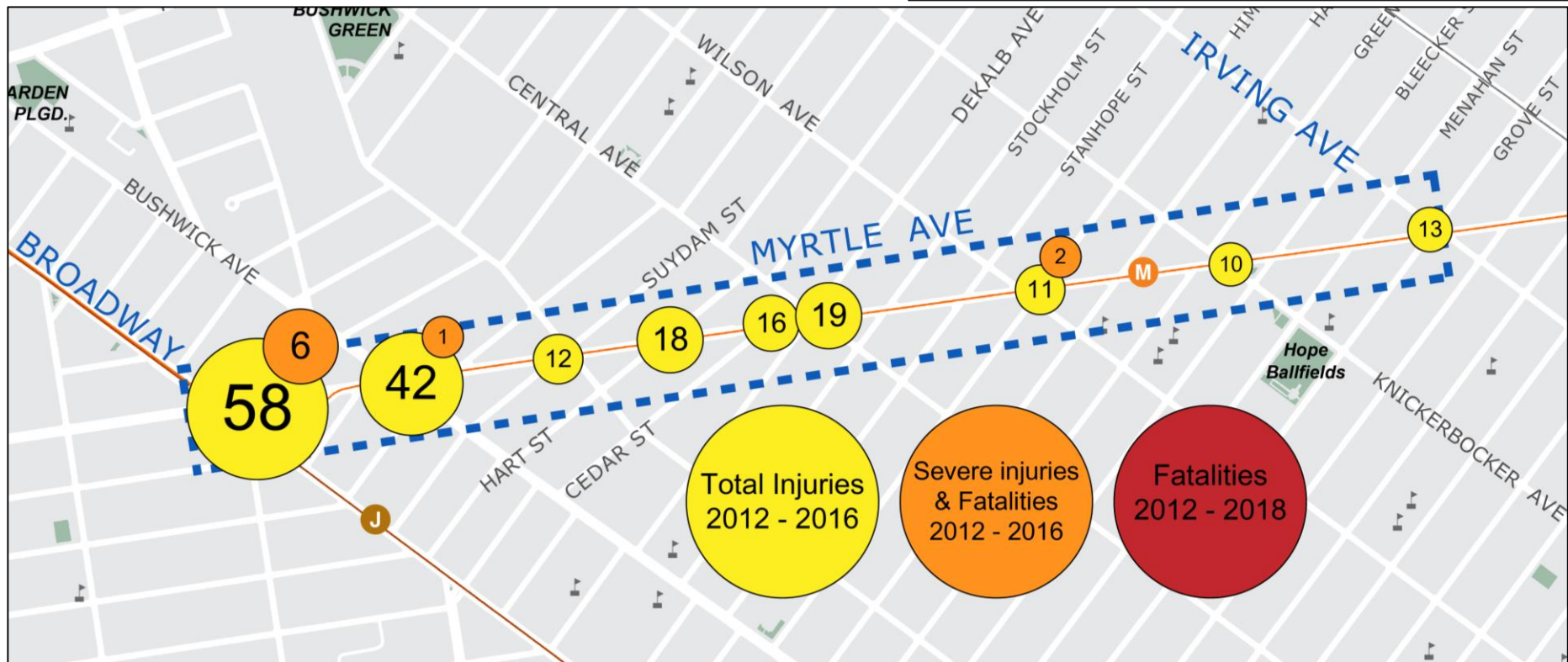
Myrtle Ave - Broadway to Irving Ave, BK

Injury Summary, 2012-2016 (5 Years)

	Total Injuries	Severe Injuries	Fatalities	KSI
Pedestrian	59	4	0	4
Bicyclist	32	2	0	2
Motor Vehicle Occupant	175	5	0	5
Total	266	11	0	11

Fatalities, 01/01/2012-1/29/2018 : None

Source: Fatalities: NYCDOT
Injuries: NYSDOT
KSI: Persons Killed or Severely Injured



EXISTING CONDITIONS

Missing or indirect crosswalks



Columns create complex turns/movements



Pedestrian-vehicle conflicts

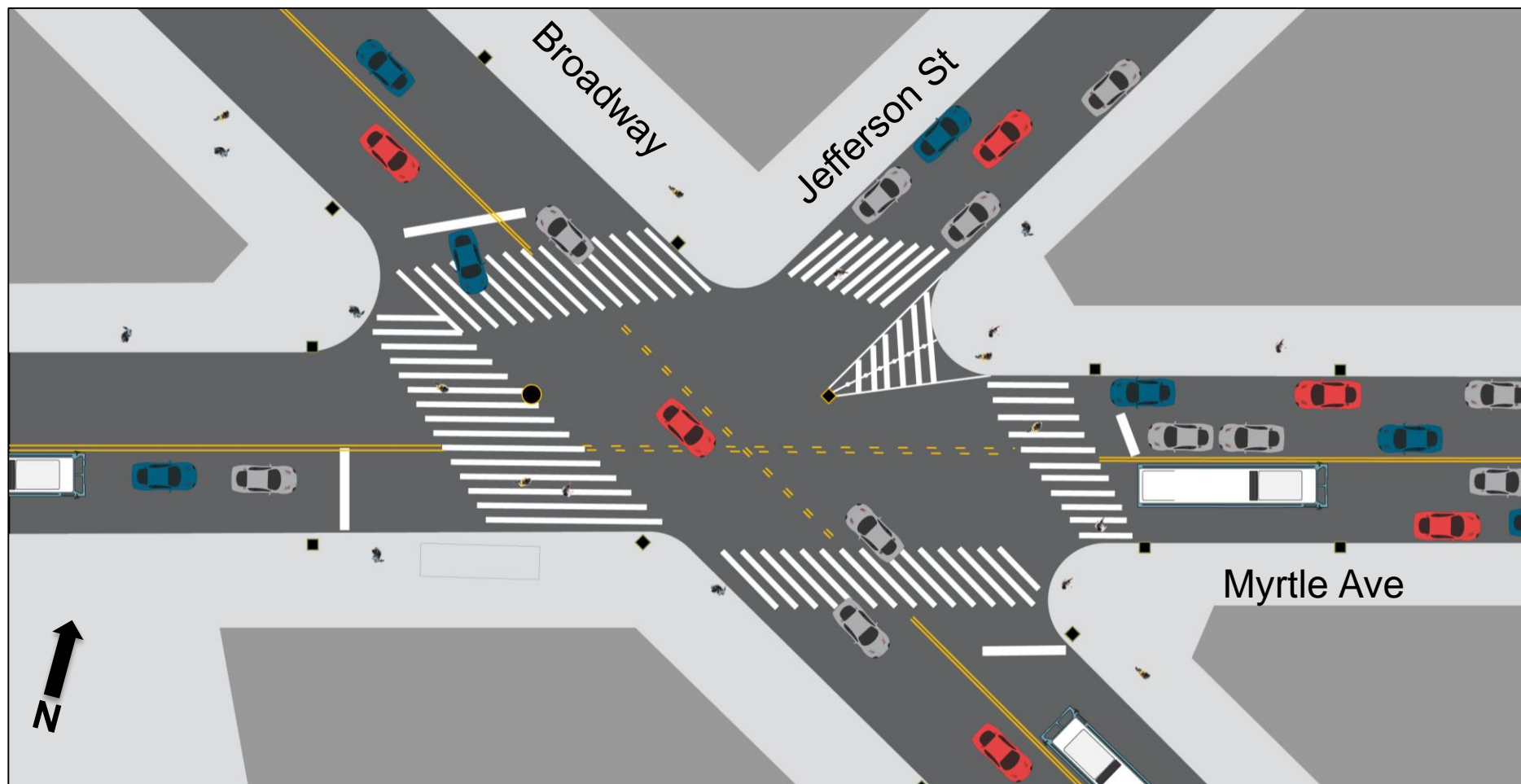


Poor lighting under elevated stations



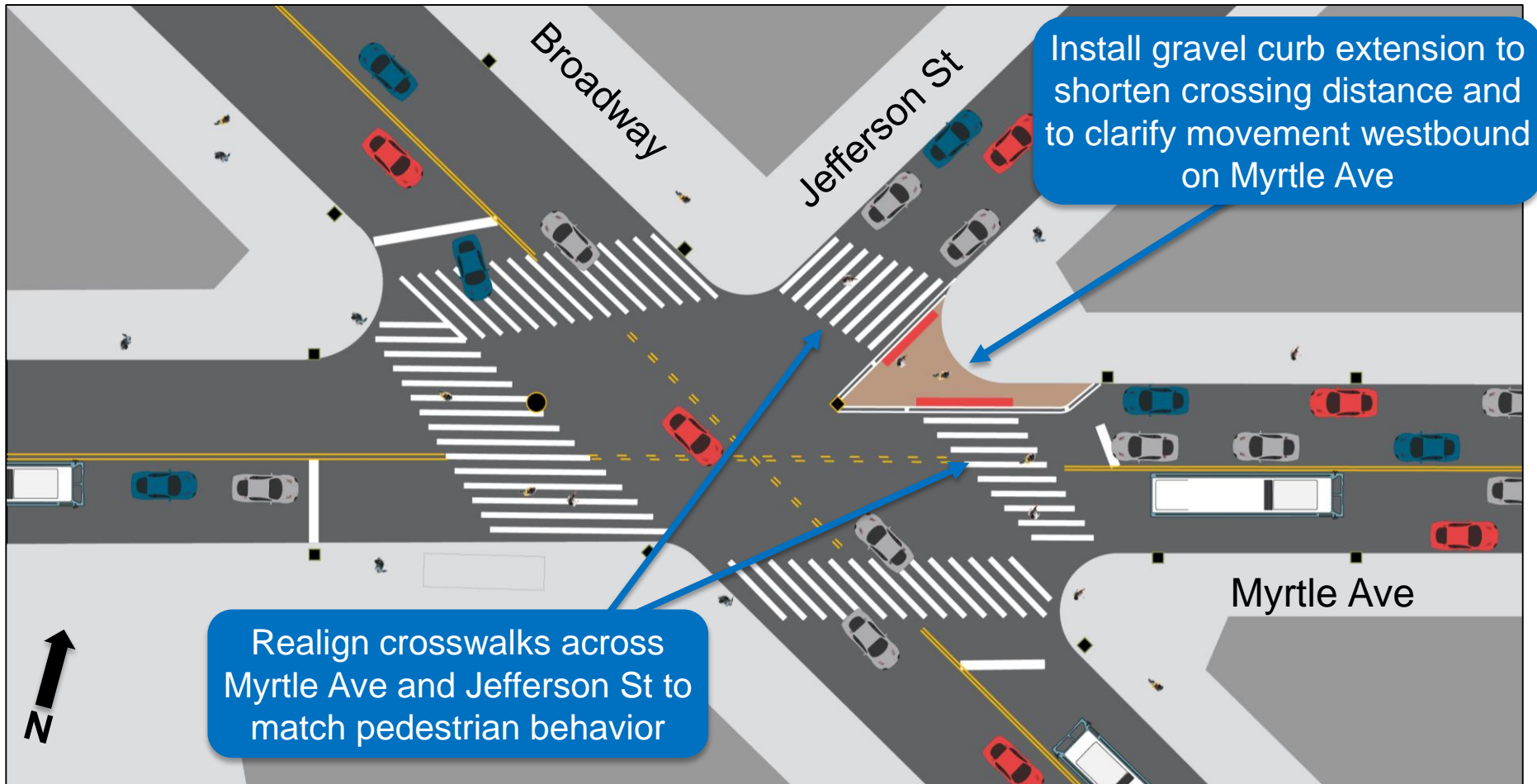
EXISTING

Broadway



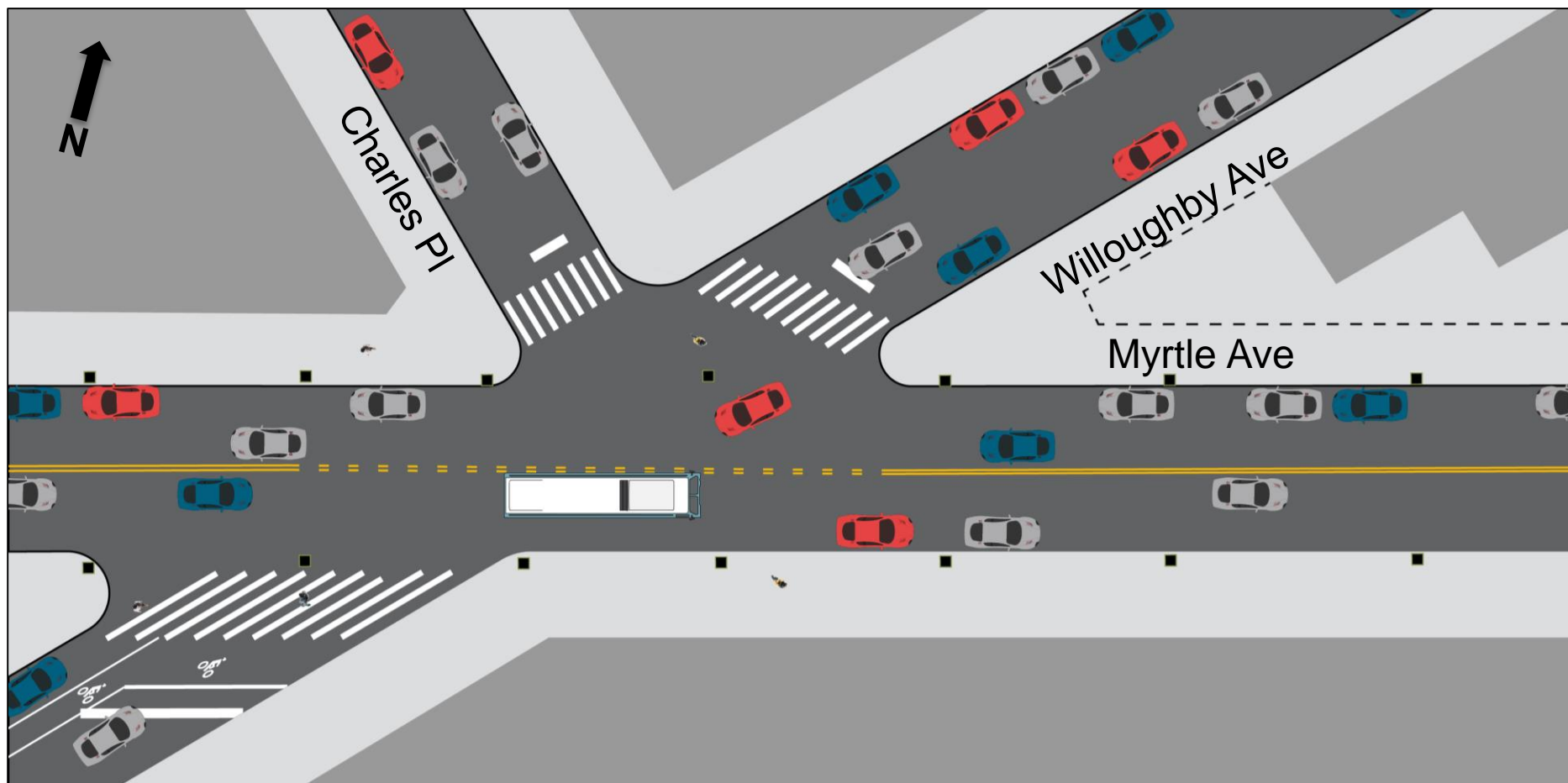
PROPOSAL

Broadway



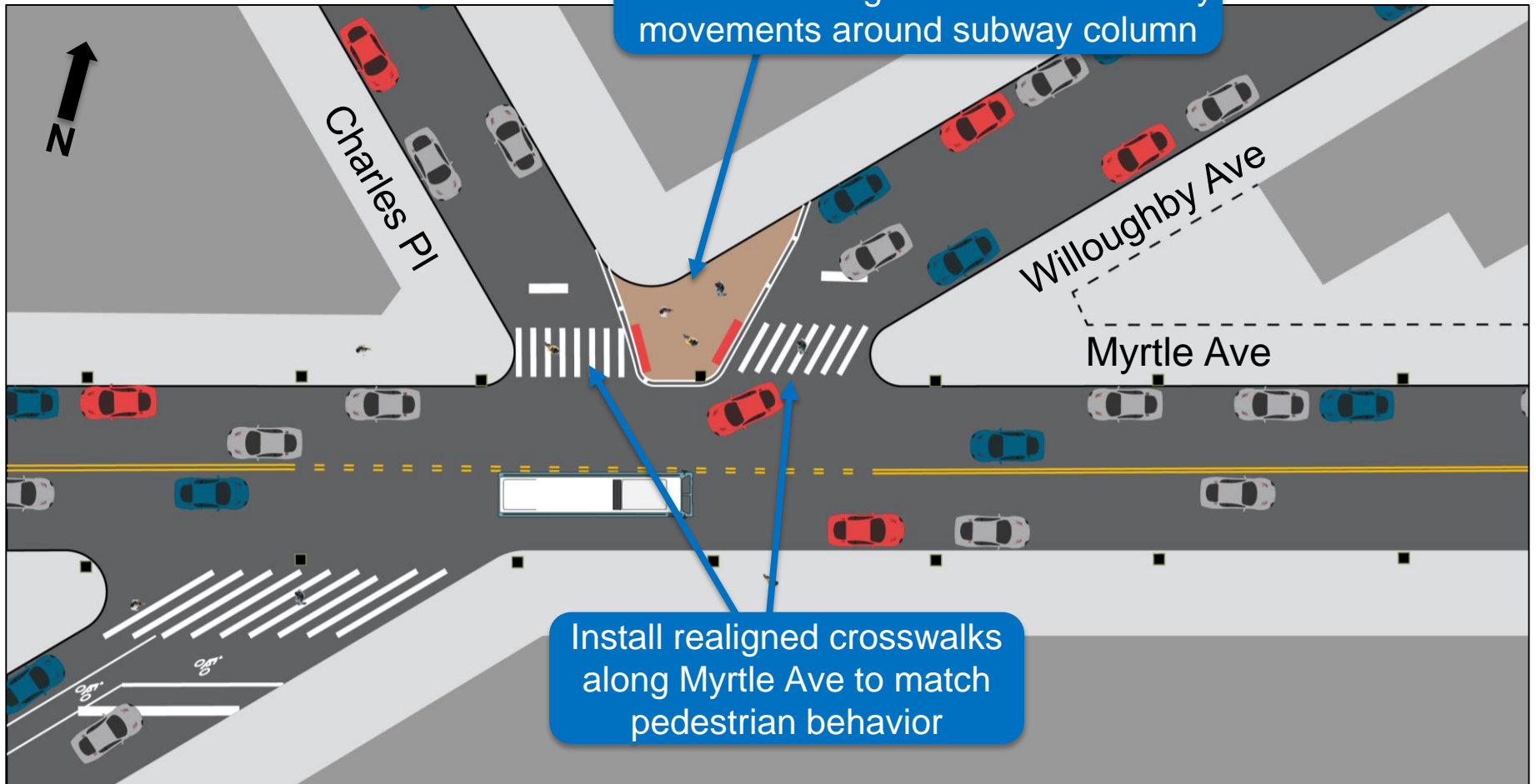
EXISTING

Willoughby Ave/Charles Pl



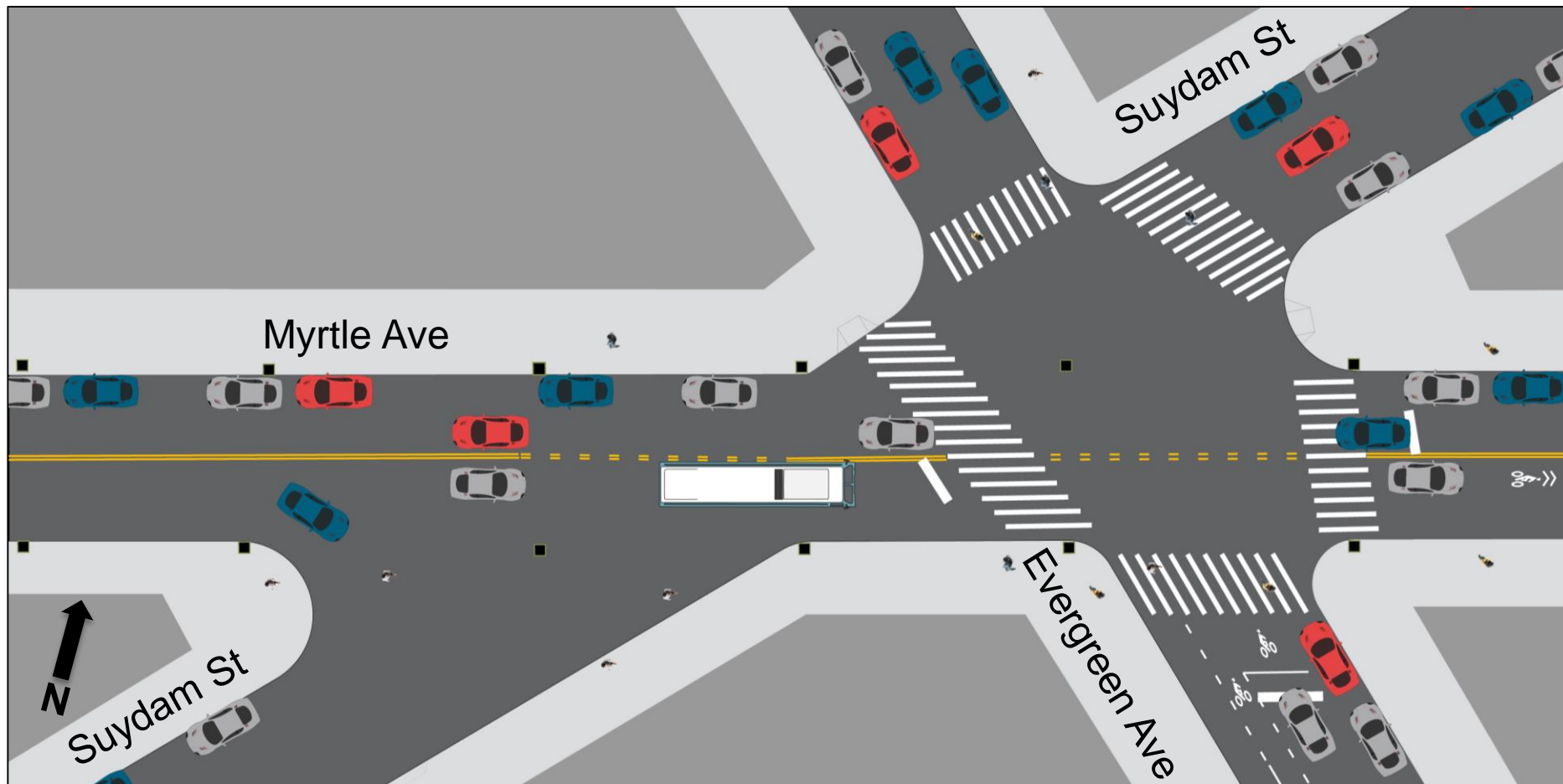
PROPOSAL

Willoughby Ave/Charles Pl



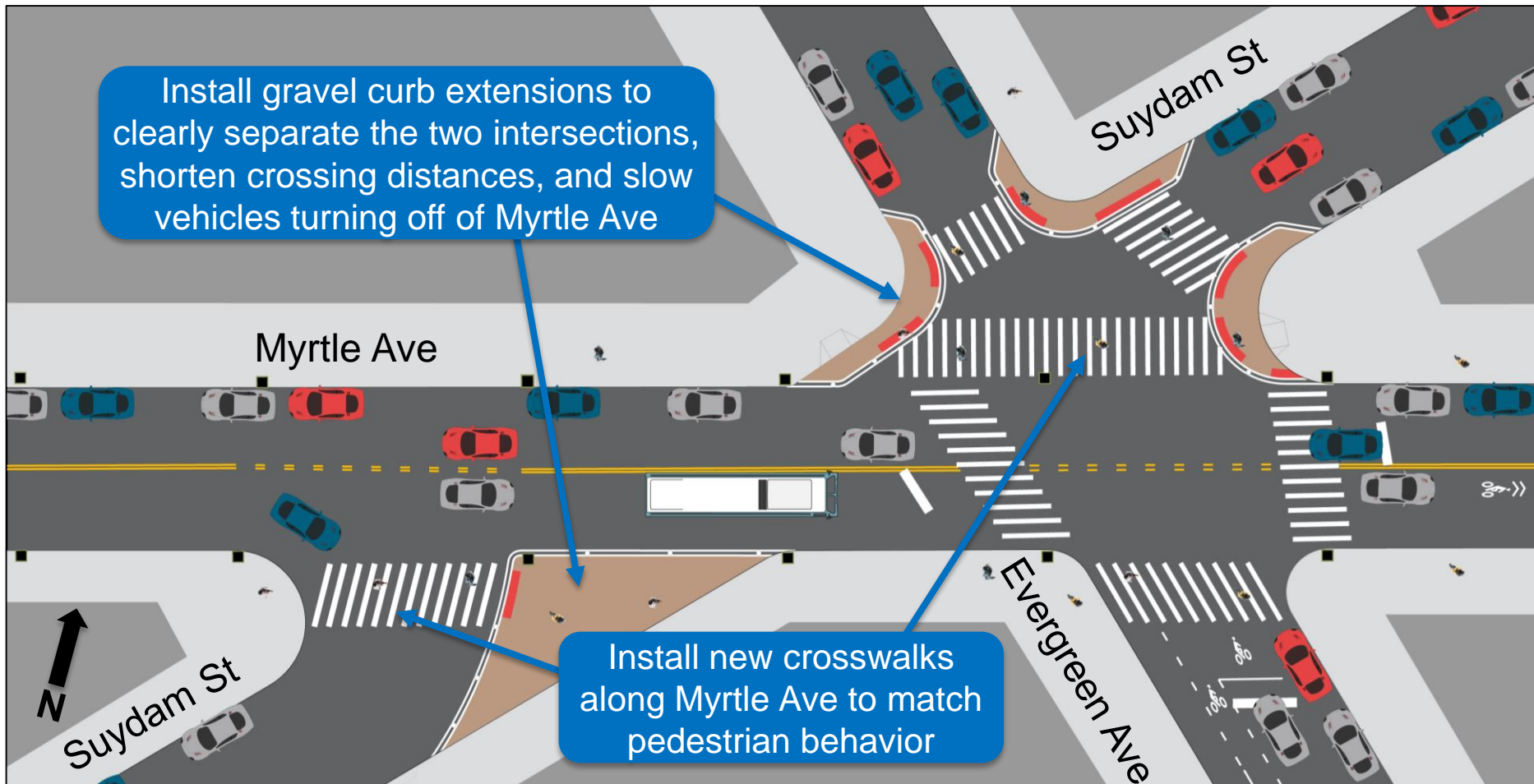
EXISTING

Suydam St/Evergreen Ave



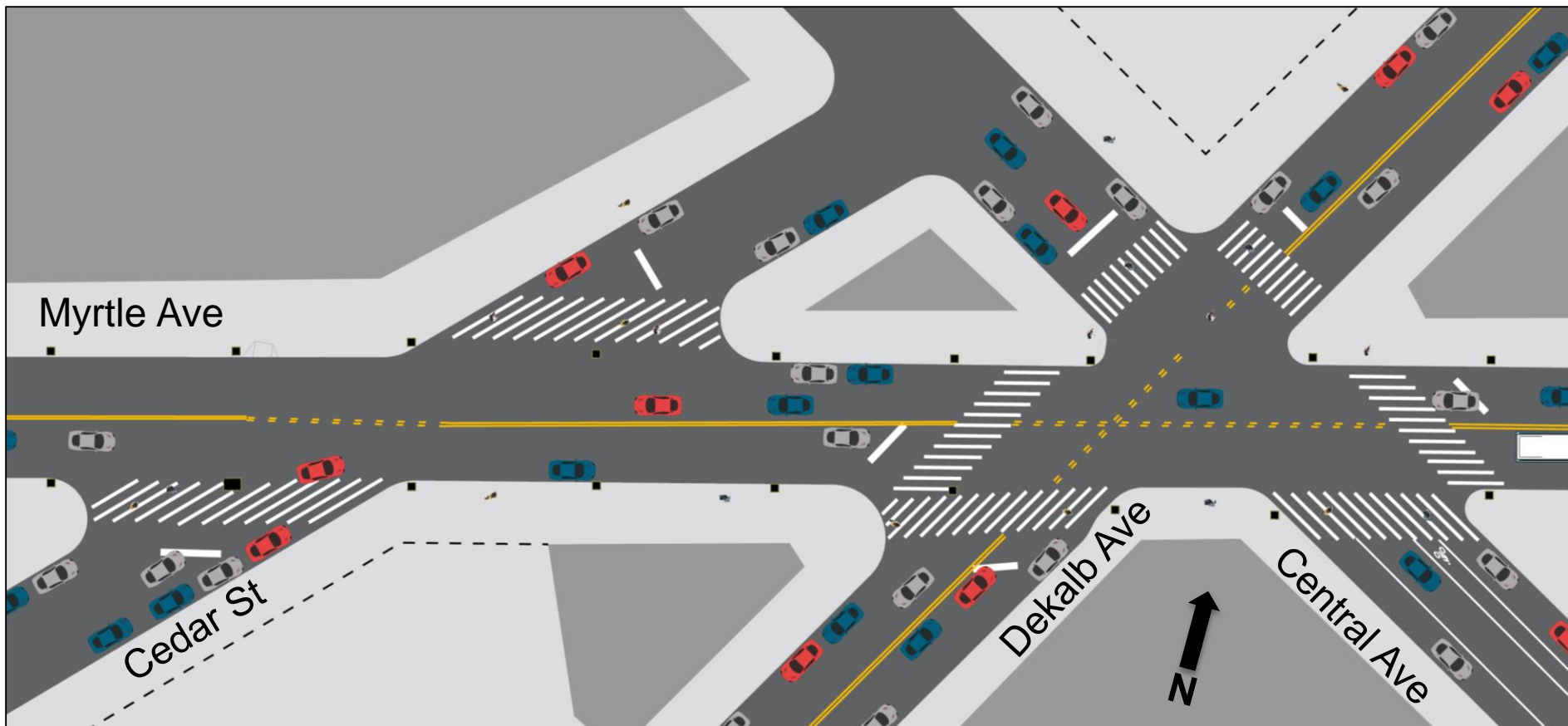
PROPOSAL

Suydam St/Evergreen Ave



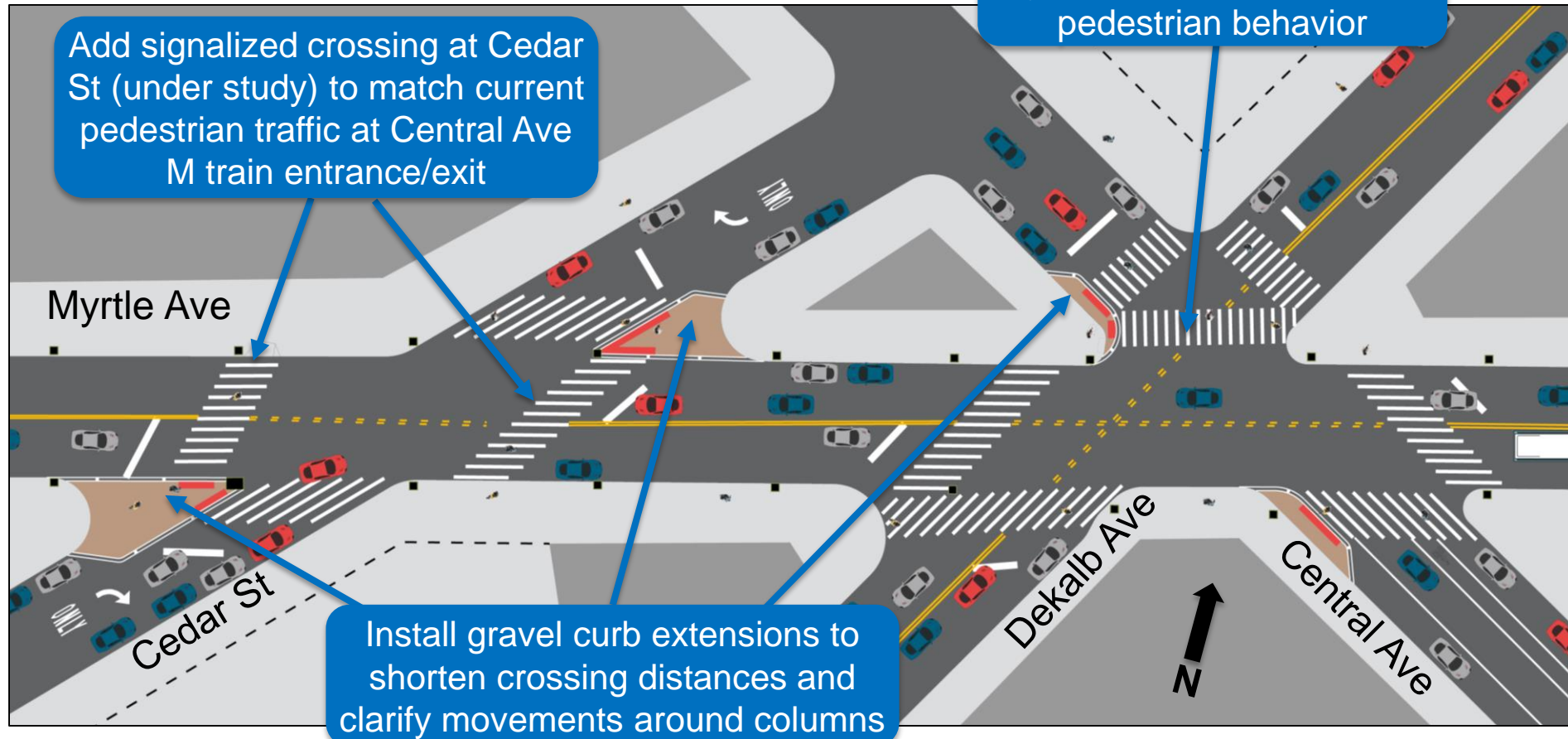
EXISTING

Cedar St/Dekalb Ave/Central Ave



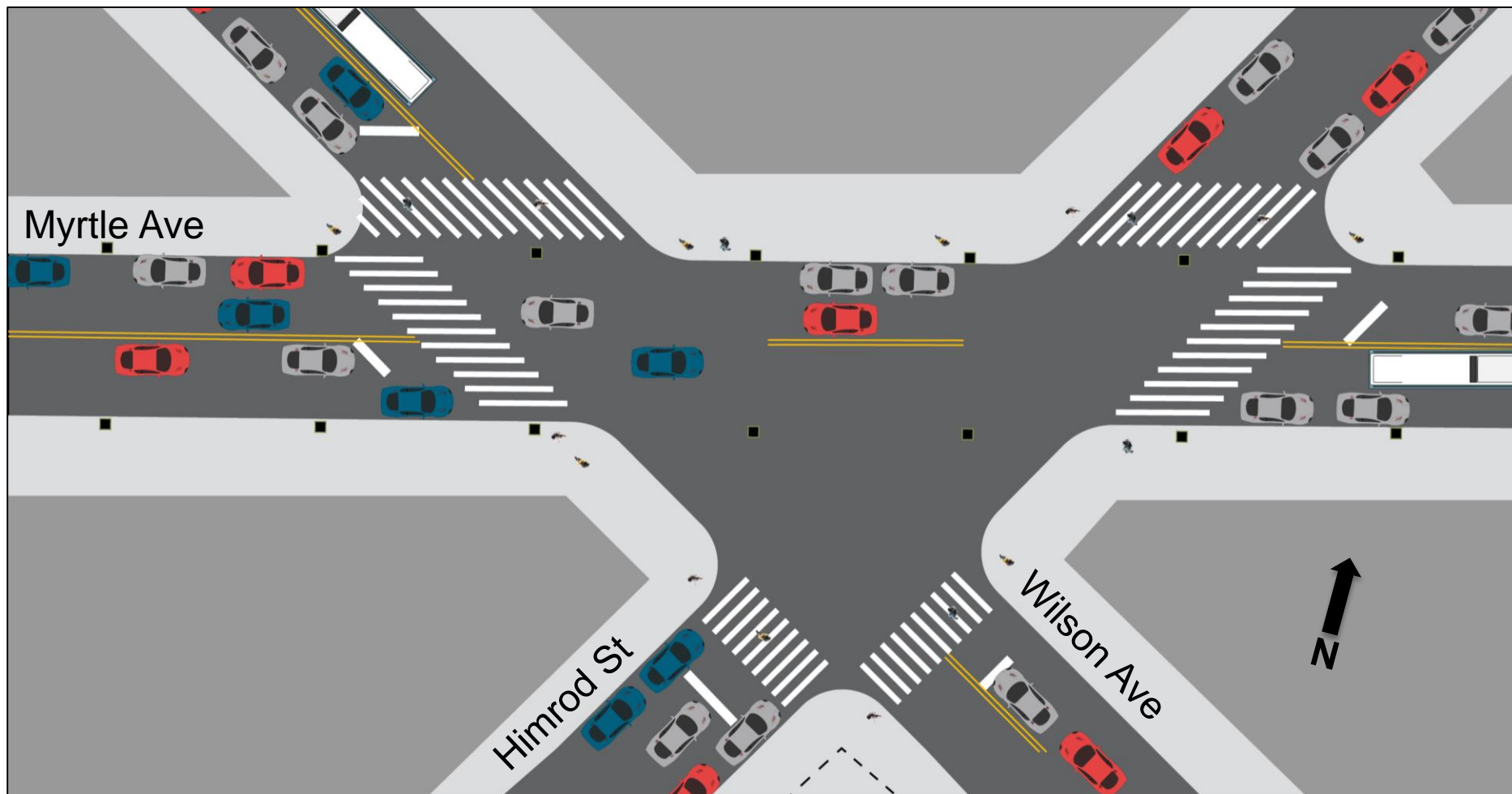
PROPOSAL

Cedar St/Dekalb Ave/Central Ave



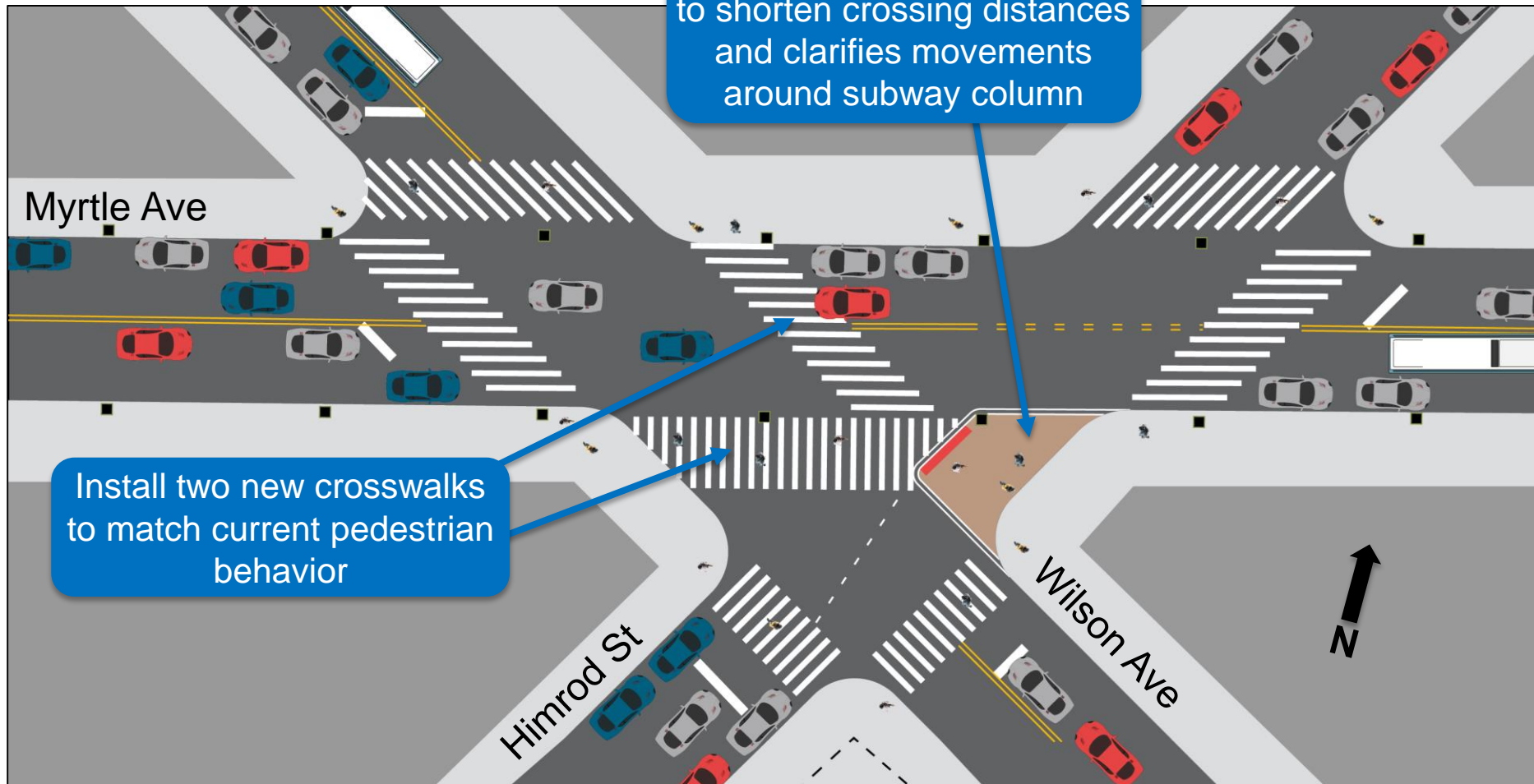
EXISTING

Wilson Ave/Himrod St



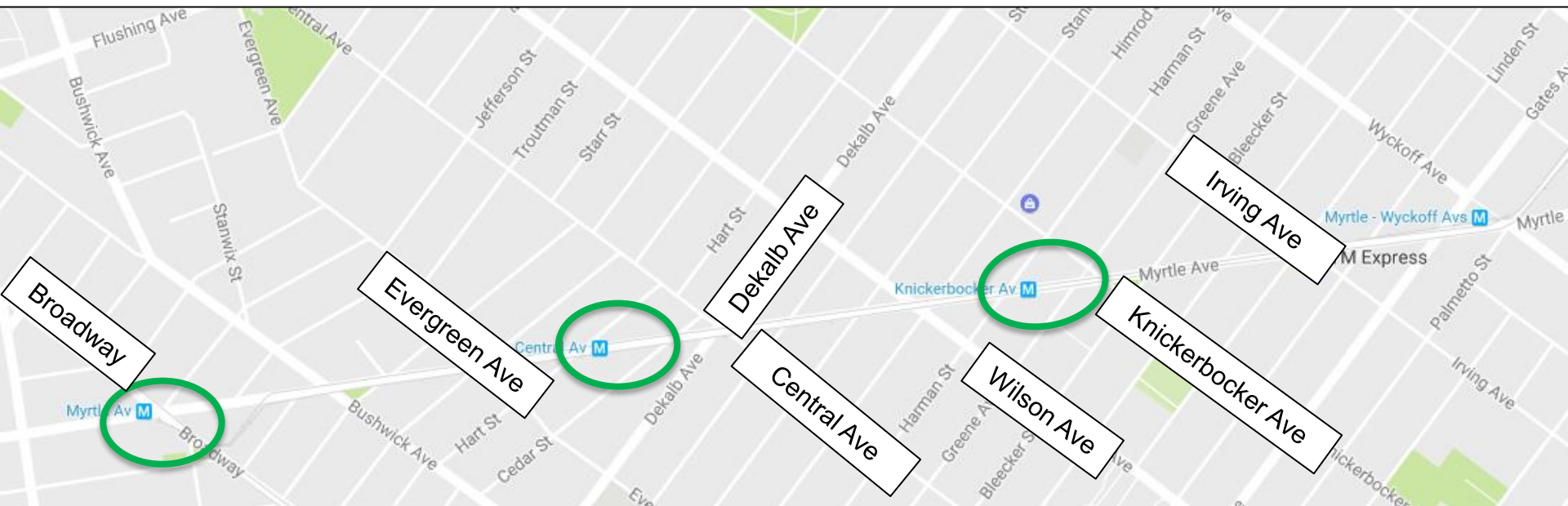
PROPOSAL

Wilson Ave/Himrod St




LIGHTING

- Install improved lighting under elevated stations to improve visibility for all users
 - Broadway J/M/Z Train Stop
 - Central Ave M Train Stop
 - Knickerbocker Ave M Train Stop



SUMMARY OF BENEFITS

- Install 8 new crosswalks on the corridor to match pedestrian behavior
- Install gravel curb extensions at 7 intersections on the corridor to shorten crossing distances, slow turning vehicles, and better organize roadway around columns
- Install improved lighting under M Train stations along the corridor



THANK YOU!

Questions?



NYCDOT



nyc_dot



nyc_dot



NYCDOT