



Manhattan College Parkway & Delafield Avenue


School Safety Unit

Presentation to Community Board 8 | June 8, 2022

Manhattan College Pkwy & Delafield Ave

[Back](#)

Key:

 = schools

Complex, unmarked intersection adjacent to school

- Project area used by students accessing the Fieldston School
- Community request to evaluate this complex intersection for safety improvements
- Few pavement markings
- Few pedestrian facilities
- Intersection recently approved for stop control



Manhattan College Pkwy & Delafield Ave

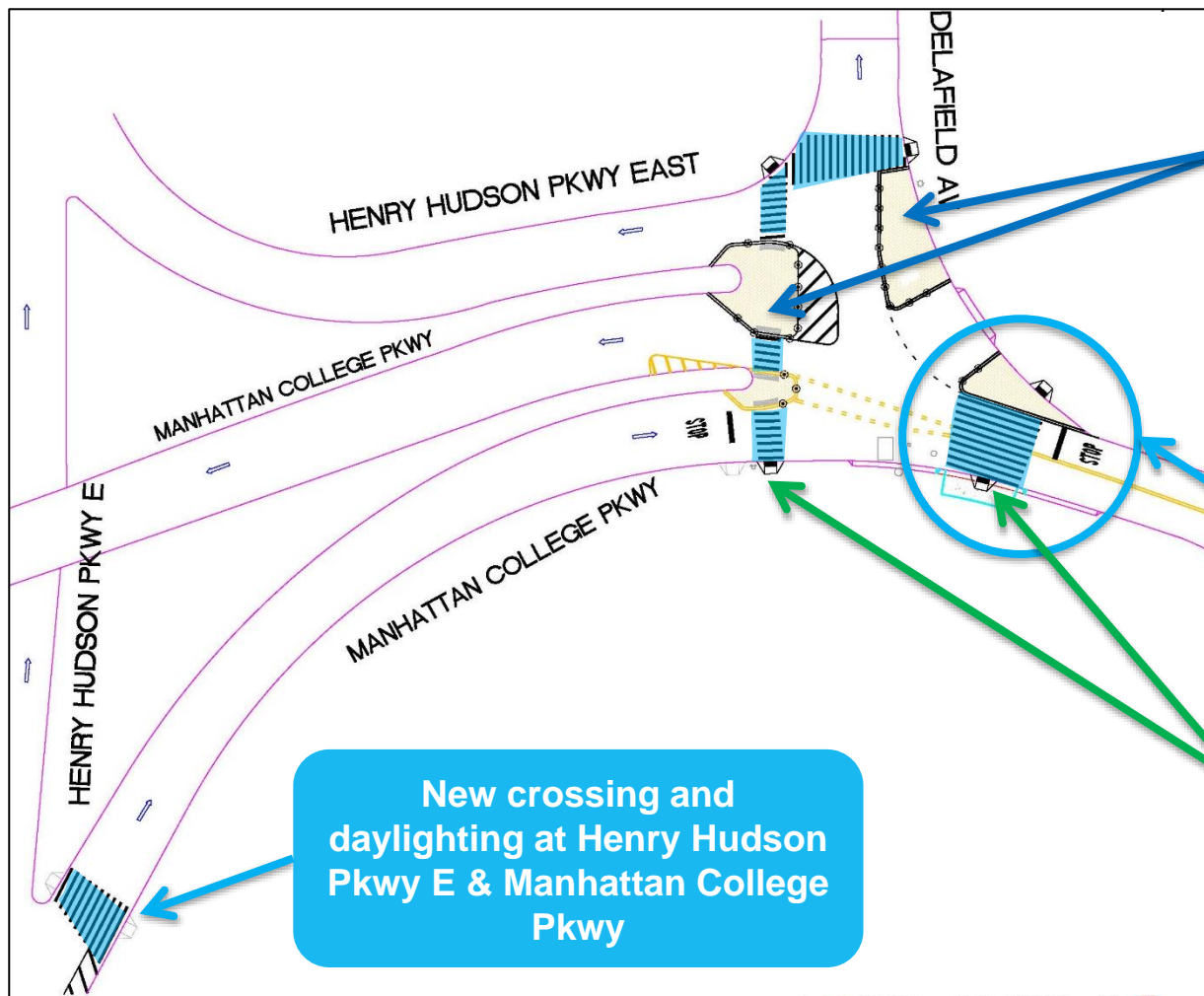
Background

High pedestrian volumes, long crossing distances, and limited pedestrian infrastructure



Manhattan College Pkwy & Delafield Ave

Proposal



Channelization and pedestrian spaces organize intersection, calm traffic and prevent unpredictable movements

New stop control for WB traffic on Manhattan College Pkwy and new crossings improve pedestrian circulation

New pedestrian ramps improve accessibility

New crossing and daylighting at Henry Hudson Pkwy E & Manhattan College Pkwy

Manhattan College Pkwy & Delafield Ave

Proposal



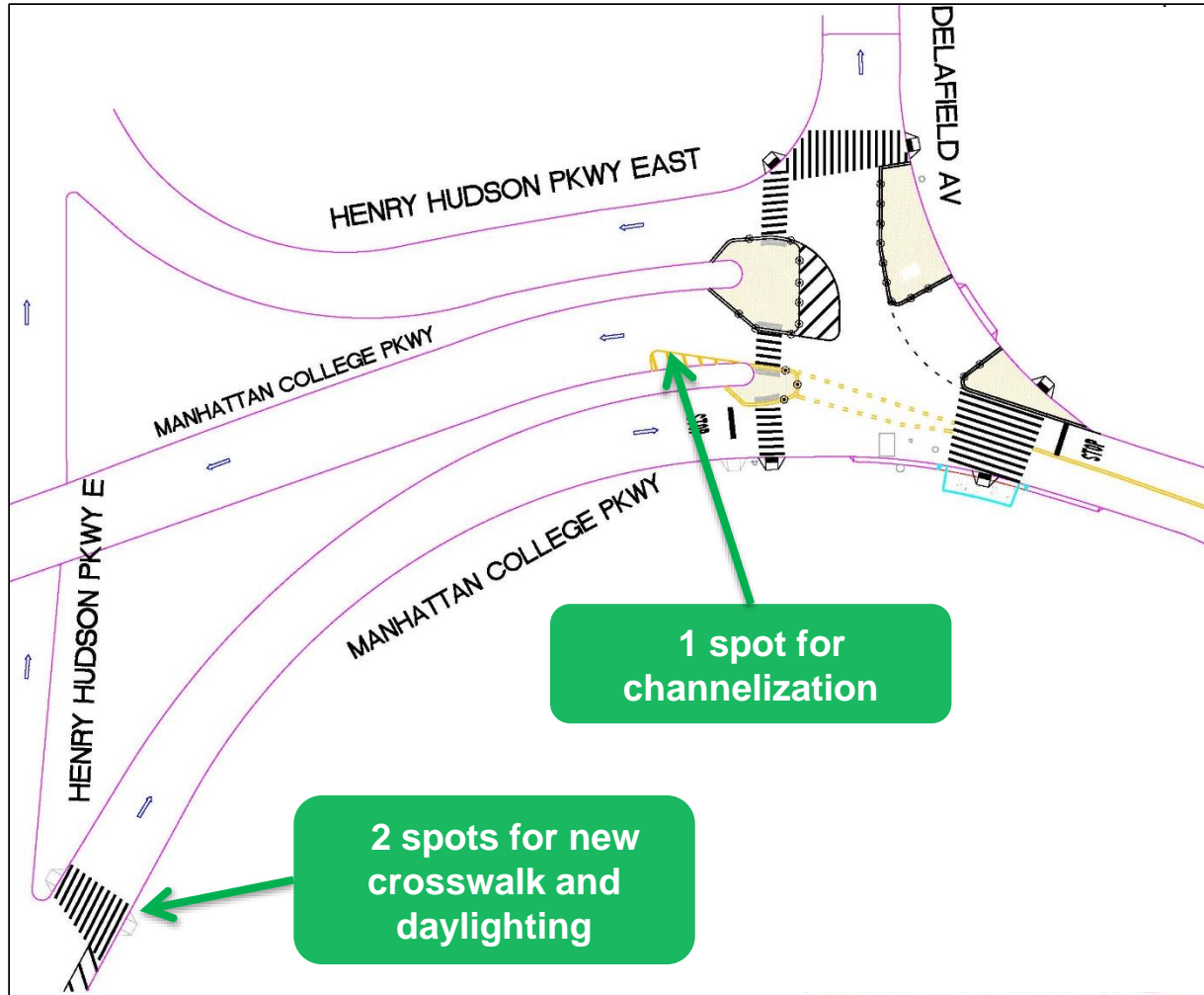
Large painted pedestrian spaces
organize vehicular traffic, improve
pedestrian visibility, and expand
pedestrian refuge areas

Proposed Configuration: Isham St at W 211th St, MN

© NYC DOT

Manhattan College Pkwy & Delafield Ave

Parking Impact



Proposal includes channelization to improve pedestrian visibility, removing 3 parking spaces

Thank You!



Contact: NYCDOT BX Borough Commissioner's Office – (212) 748-6680



NYCDOT



nyc_dot



nyc_dot



NYCDOT