



GLENWOOD RD, REMSEN AVE TO E 92 ST

School Safety Improvements

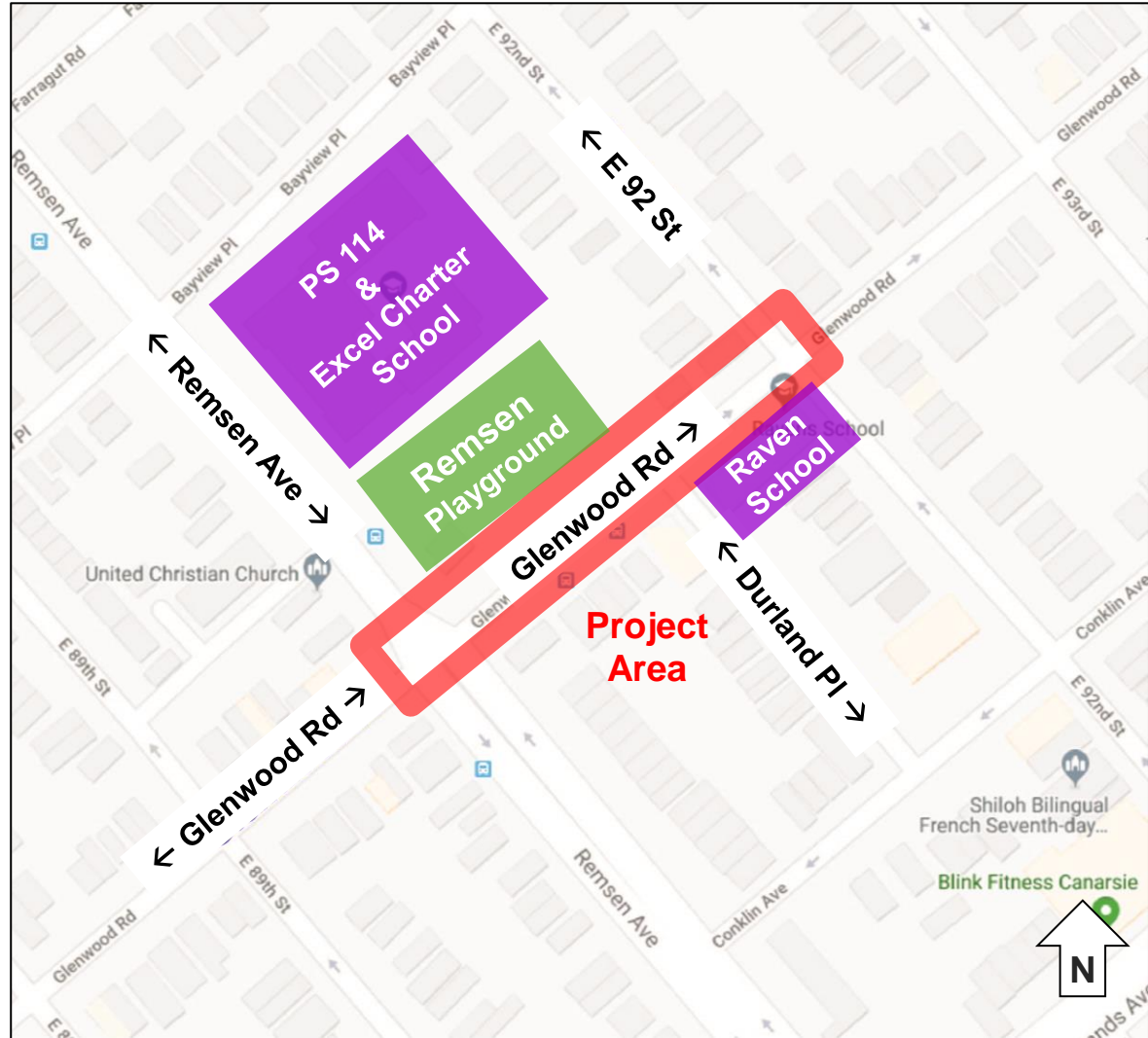
Presentation for Community Board 18 | March 20, 2019



Glenwood Rd, Remsen Ave to E 92 St

Project Area

- Project area used by students at PS 114 Ryder Elementary School, Excel Charter School and the Raven School
- Request for pedestrian safety improvements at Remsen Ave and Glenwood Rd
- Primarily low density residential land use
- Adjacent to Remsen Playground
- B170 bus stop on Remsen Ave and on Glenwood Rd



Glenwood Rd, Remsen Ave to E 92 St

Crash Data

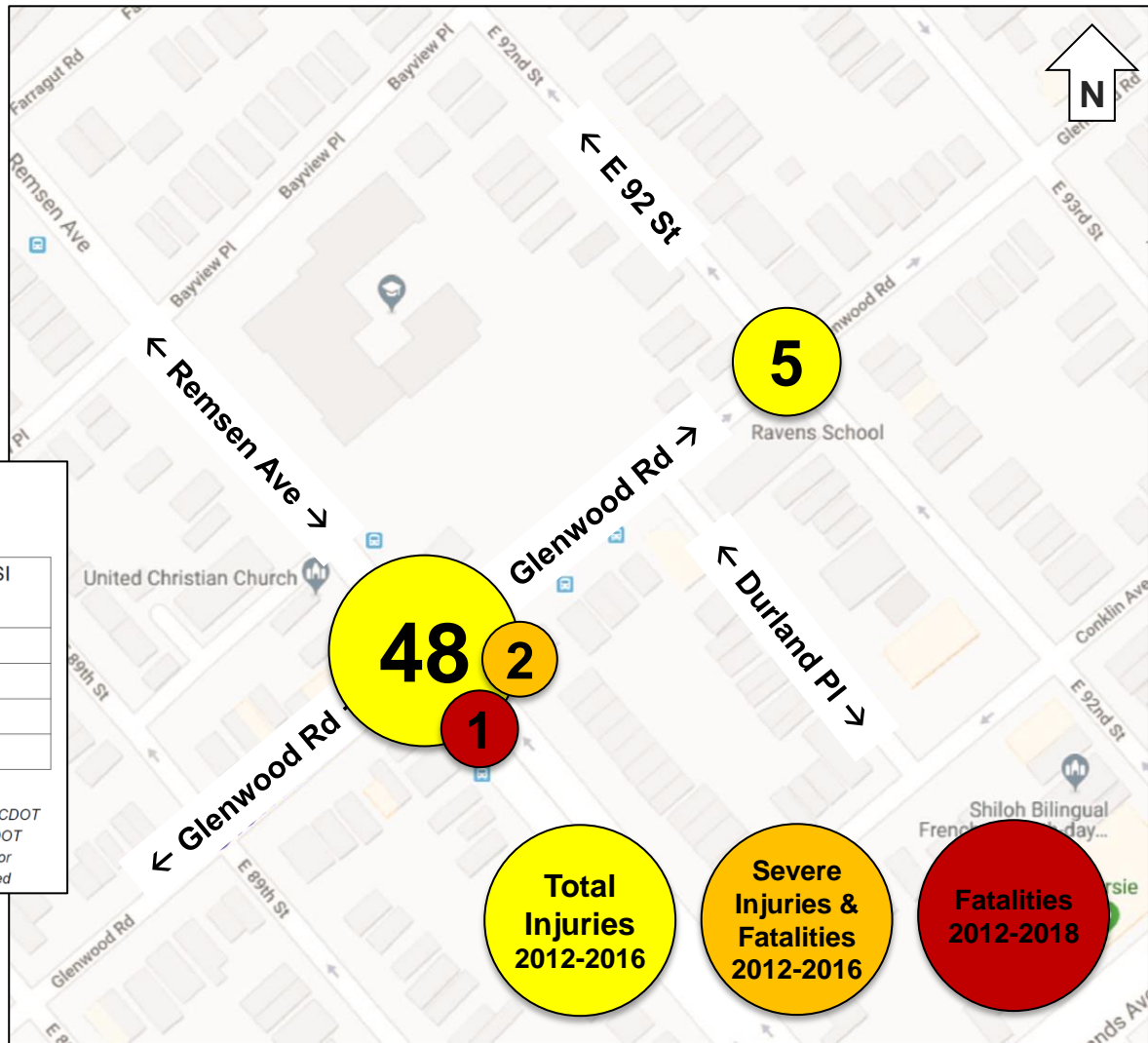
- School-aged pedestrian injured at Glenwood Rd and E 92 St in 2013

Glenwood Rd - Remsen Av to E 92 St, BK
Injury Summary, 2012-2016 (5 Years)

	Total Injuries	Severe Injuries	Fatalities	KSI
Pedestrian	2	0	0	0
Bicyclist	2	0	0	0
Motor Vehicle Occupant	49	2	0	2
Total	53	2	0	2

Fatalities, 01/01/2012-6/25/2018 : None

Source: Fatalities: NYCDOT
Injuries: NYSDOT
KSI: Persons Killed or Severely Injured



Glenwood Rd, Remsen Ave to E 92 St

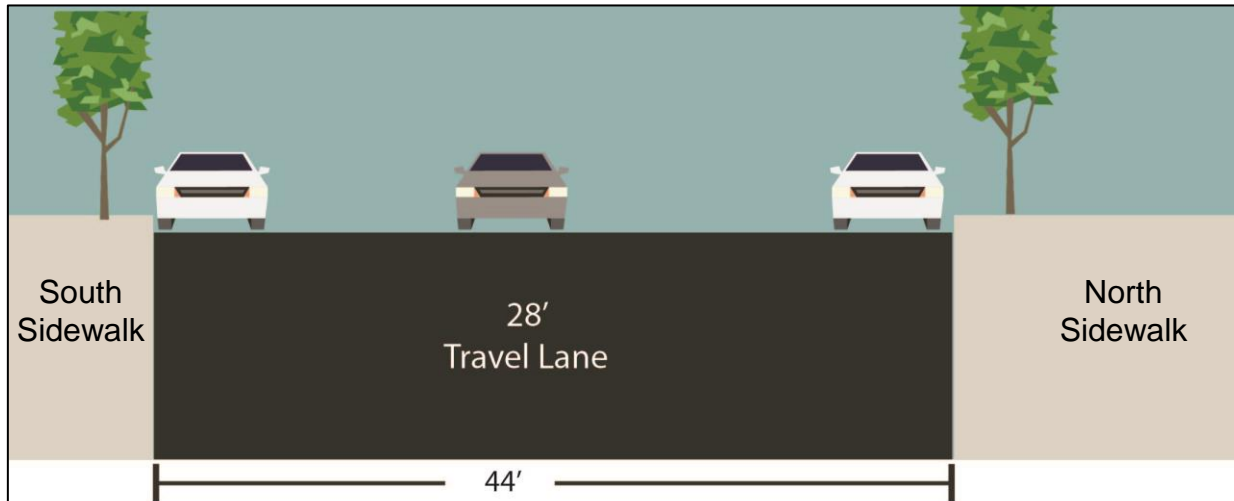
Existing: Long crossing distances and wide turns



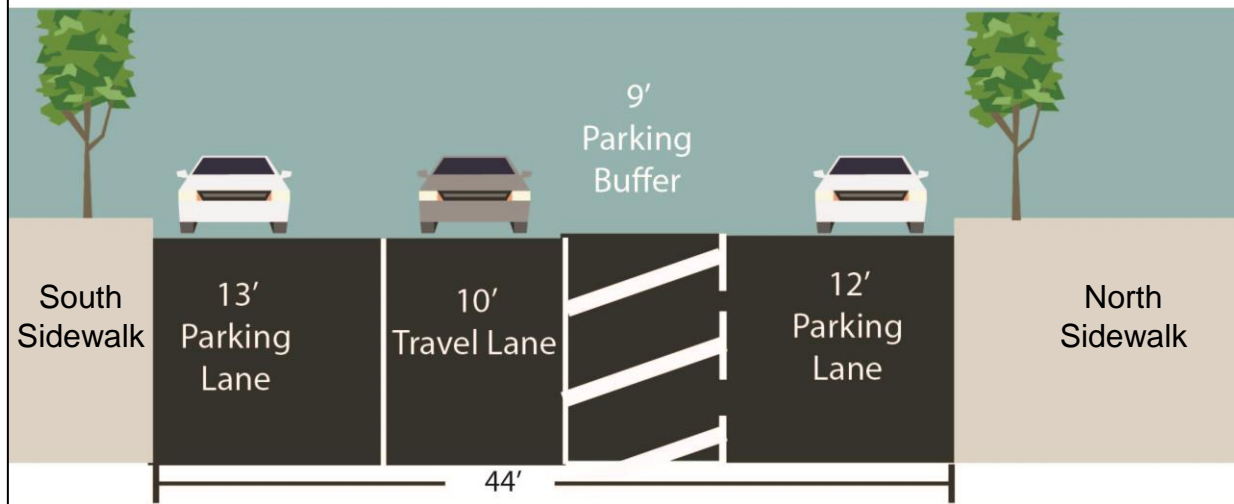
Glenwood Rd, Remsen Ave to E 92 St

Proposal: Organize roadway

Before



After



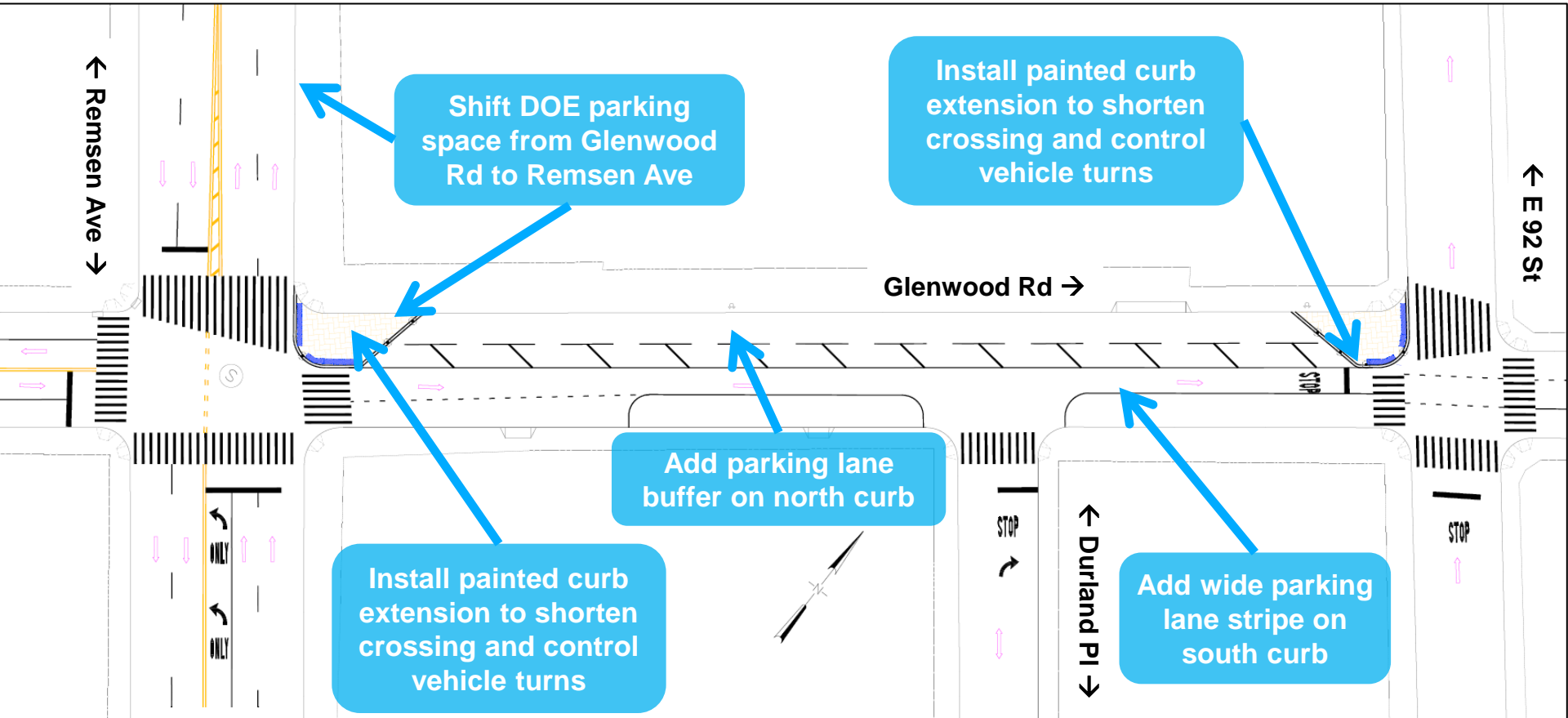
Glenwood Rd, Remsen Ave to E 92 St

Proposal: Shorter pedestrian crossings



Glenwood Rd, Remsen Ave to E 92 St

Proposal: Shorter crossing distances and organized roadway



THANK YOU!

Questions?



NYC DOT



NYC DOT



nyc_dot



NYC DOT