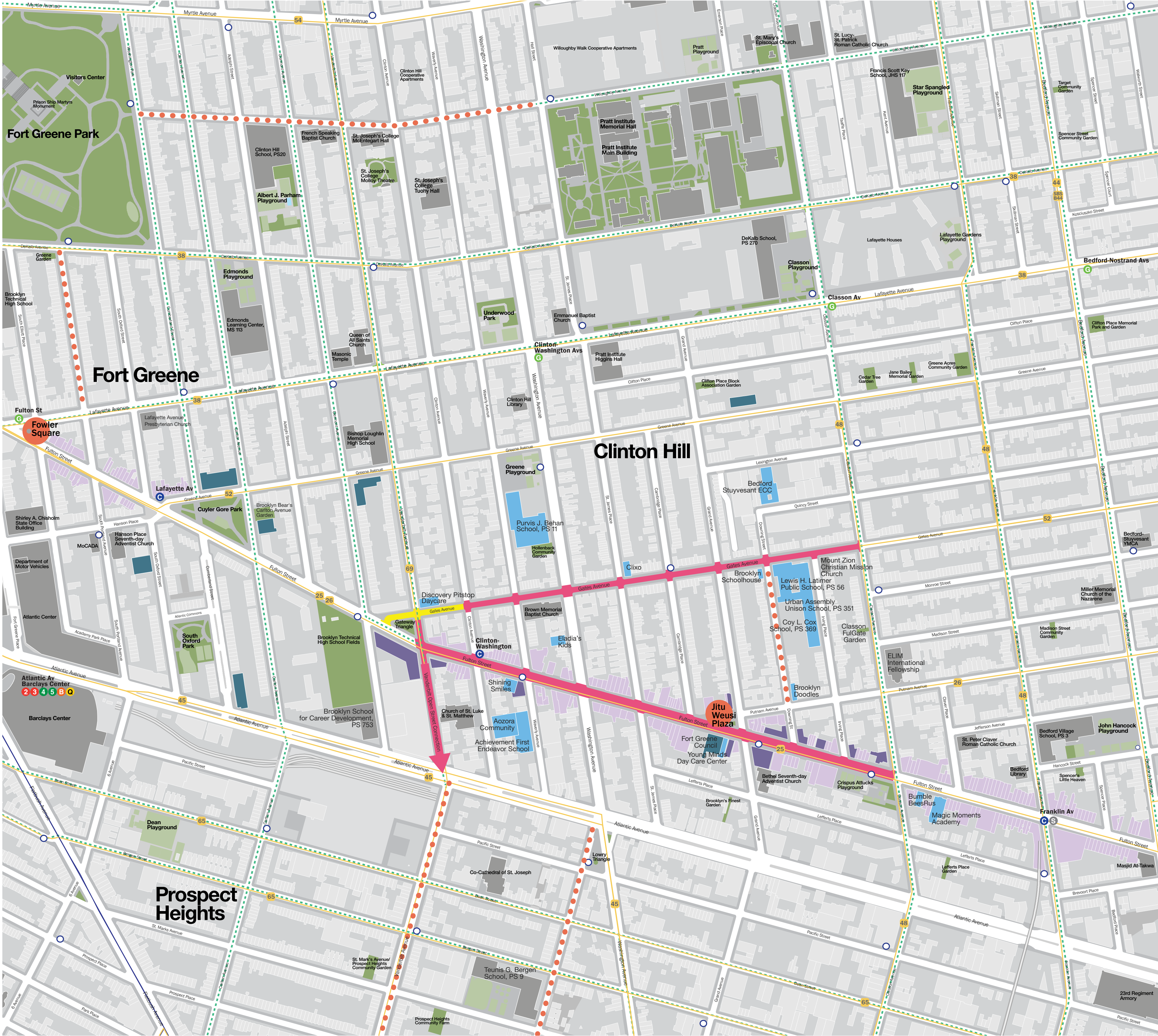


Gates Pedestrian Plaza

Neighborhood



Legend

Citibike Station

Existing Plaza

Bike Lane

Open Street

Bus Route

Senior Center

Schools

Commercial/Mixed Use

New Residential  
(794 units since 2012)

Proposed Pedestrian Plaza and Shared Street

Project Study Area

PROJECT GOALS

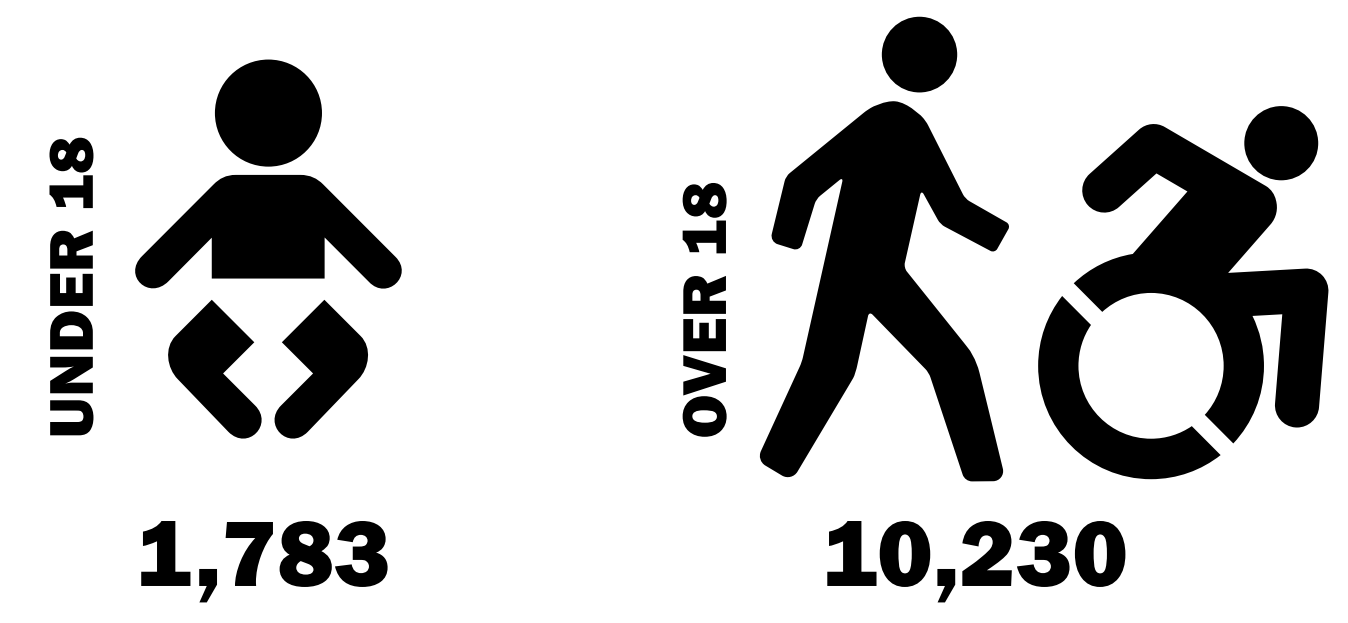
- Create the Gates Avenue Pedestrian Plaza and Gates Avenue Shared Street.
- Establish a safer school corridor along Gates Avenue via neckdowns and bike corrals.
- Look at larger pedestrian and bicycle safety improvements along Vanderbilt Avenue to safely connect to the Vanderbilt Open Street south of Atlantic Avenue.
- At Fulton Street, build on the 2018 Fulton bus and safety improvements.

The logo for the New York City Department of Transportation (DOT), featuring the text "NEW YORK CITY" above a stylized green and white graphic of a city street and buildings.

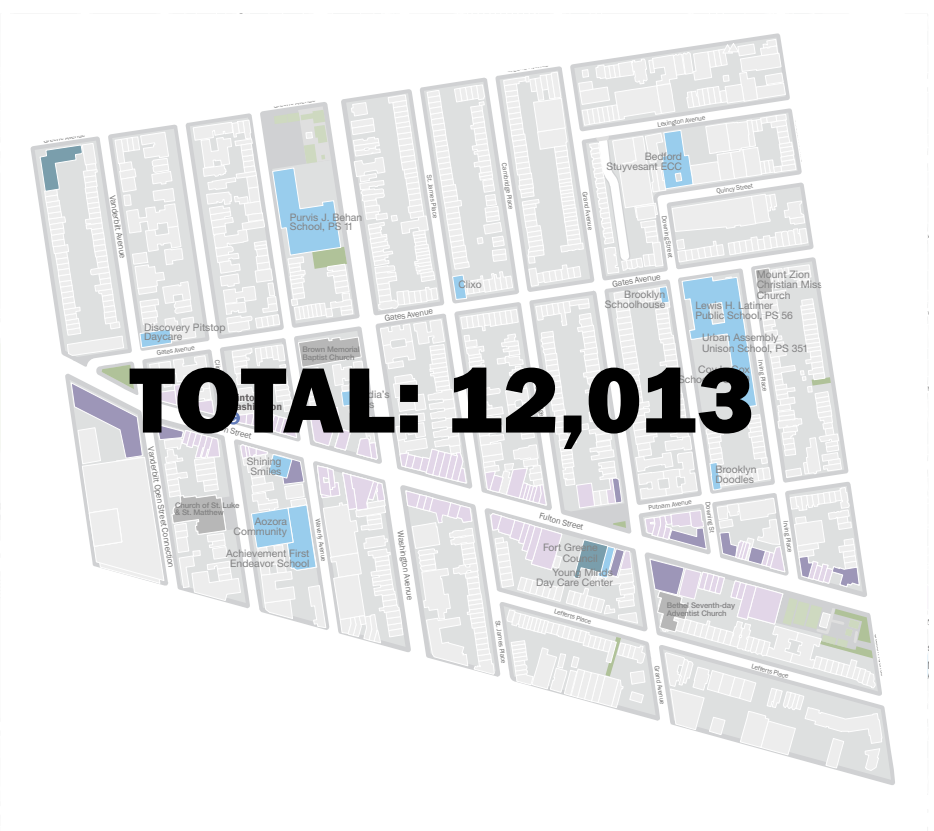
The logo for Vision Zero, featuring the text "VISION ZERO" in large blue letters, with a small icon of a person walking and a car. Below the text is the website "nyc.gov/visionzero".

The logo for FABFULTON, featuring the text "FABFULTON" in large blue letters, with a small icon of a building and a person walking.


## Population of the Gates Avenue and Fulton Street Corridors



Source: NYC City Planning Population Finder



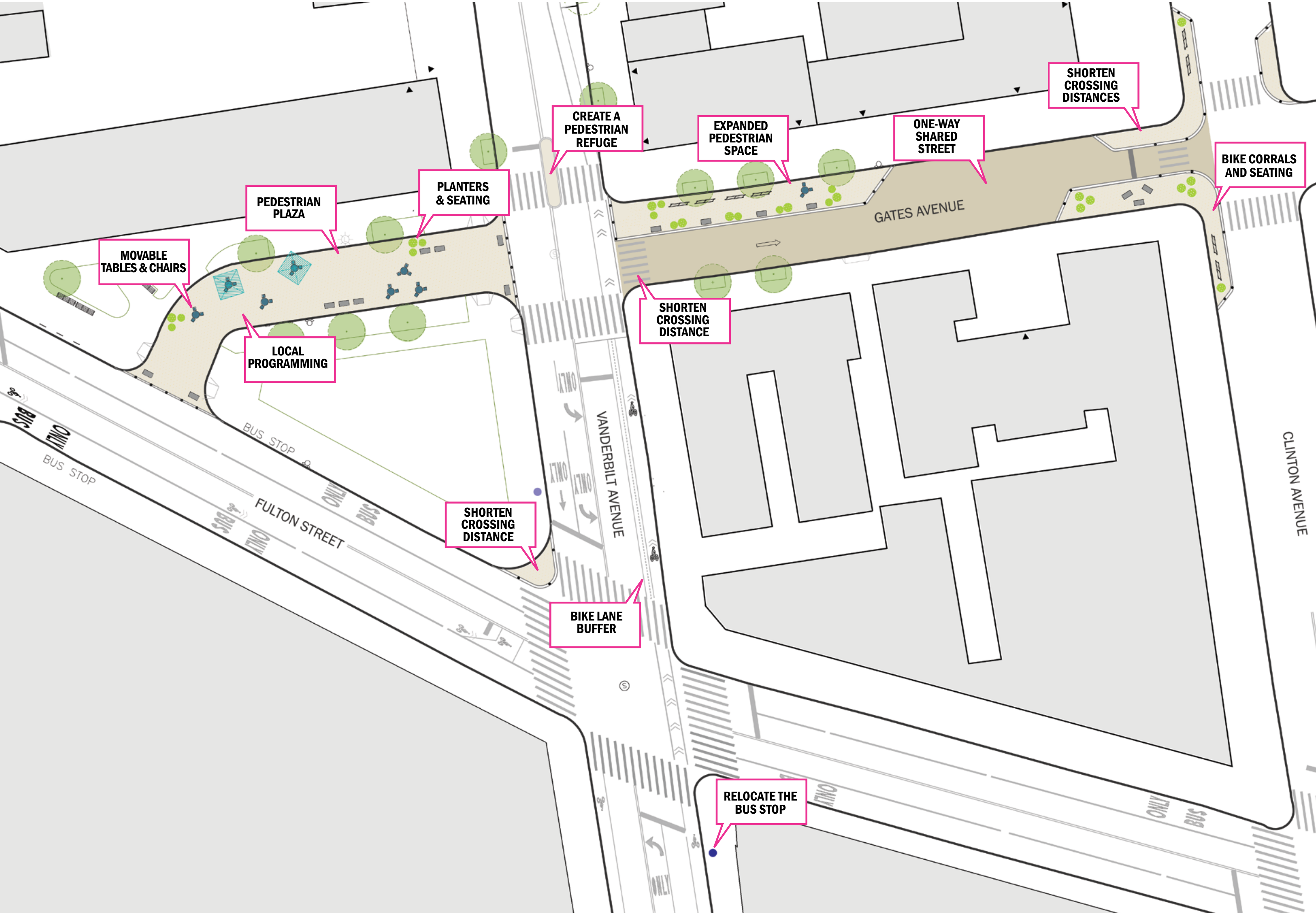
## Student Enrollment on the Gates Avenue and Fulton Street Corridors



Source: NYC Open Data and NYC DOE "Find a School"

## Traffic Safety





In this public space  
I am...



2021		
2022	DECEMBER	Brooklyn CB2 Transportation Committee Meeting
	JANUARY	Site visit with FAB, Discovery Pitstop, Street Plans Conversations w/local school community and residents along Gates Avenue
	FEBRUARY	Conversations with FAB Coordination with DPR, FDNY Review, The Horticultural Society of New York
	MARCH	Engagement with Vanderbilt Block Association FAB Merchants Survey
	APRIL	Public Workshop w/community and local stakeholders Traffic Analysis
	MAY	Incorporate community feedback and traffic analysis into design Internal Review & Approvals - DOT units FAB formally applies to plaza program
	JUNE	Ongoing public engagement CB2 Presentation
	SUMMER/FALL	Potential Plaza Implementation

# Gates Pedestrian Plaza

# Corridor Toolkit



**Curb Use Management**



**Time of Day Management**



**Plaza Programming**



**Delivery Management**



**Traffic Controls**



**Bicycle Treatments**



**Street Furniture**



**Planters, Blocks, and Other Edge Objects**



**Street Seats**



**Bike Corrals**



**Shared Streets**



**Pedestrian Improvements**