

2016 INVENTORY LOCATION MAPS

On these maps, all Community Boards consist of three (3) digits. The first digit is for map plotting purposes. The next two digits identify the Community Board. In cases of certain parks and airports, the Community Board number does not correspond with any Community Board. These exceptions are:

Bronx	26=Van Cortlandt Park	Brooklyn	55=Prospect Park
	27=Bronx Park		56=Gateway Nat'l Rec. Area/Floyd Bennett Field
	28=Pelham Bay Park	Queens	80=La Guardia Airport
Manhattan	64= Central Park		81=Alley Pond Park
			82=Cunningham Park
			83=JFK Airport
			84= Gateway Nat'l Rec. Area/Fort Tilden-Jacob Riis Park

The Community Board listings correspond to those listed in the inventory, which begins on page 218.

Some structures fall on Community Board dividing lines: their additional Community Boards are identified in the inventory in columns CD2 and CD3.



DUMBO Cove and Brooklyn Bridge in July 2013. (Credit: Russell Holcomb) Manhattan and Williamsburg Bridges. FDNY Boat Test Near the Brooklyn Bridge in October 2016. (Credit: Michele N. Vulcan) Duck Family Crossing the East 64th Street Pedestrian Bridge over the FDR Drive in June 2013. (Credit: Paul Schwartz)

ALL BOROUGHES



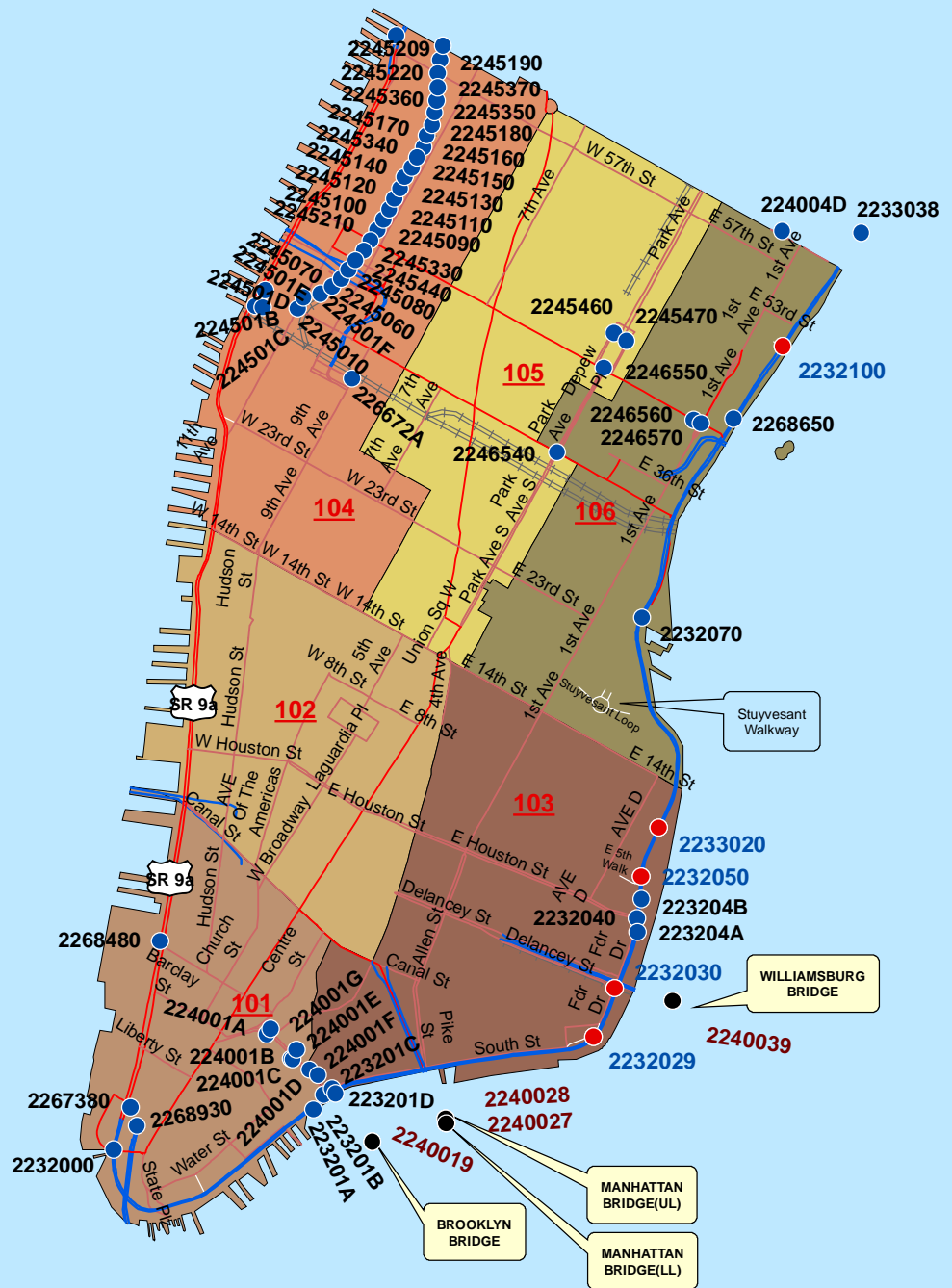
Legend

Community Boards

BOROUGHNAME

- Brooklyn
- Central Park
- Manhattan
- Queens
- Staten Island
- The Bronx

DOWNTOWN MANHATTAN



Legend

- Bridges in Parks
- Manhattan/Brooklyn Bridges
- DOT Bridges
- Primary Limited Access
- Primary US & State Highways
- Secondary State & County
- Local, Neighborhood, Rural
- Pedestrian Way
- Downtown Manhattan Railway Lines

Community Districts

- 101
- 102
- 103
- 104
- 105
- 106

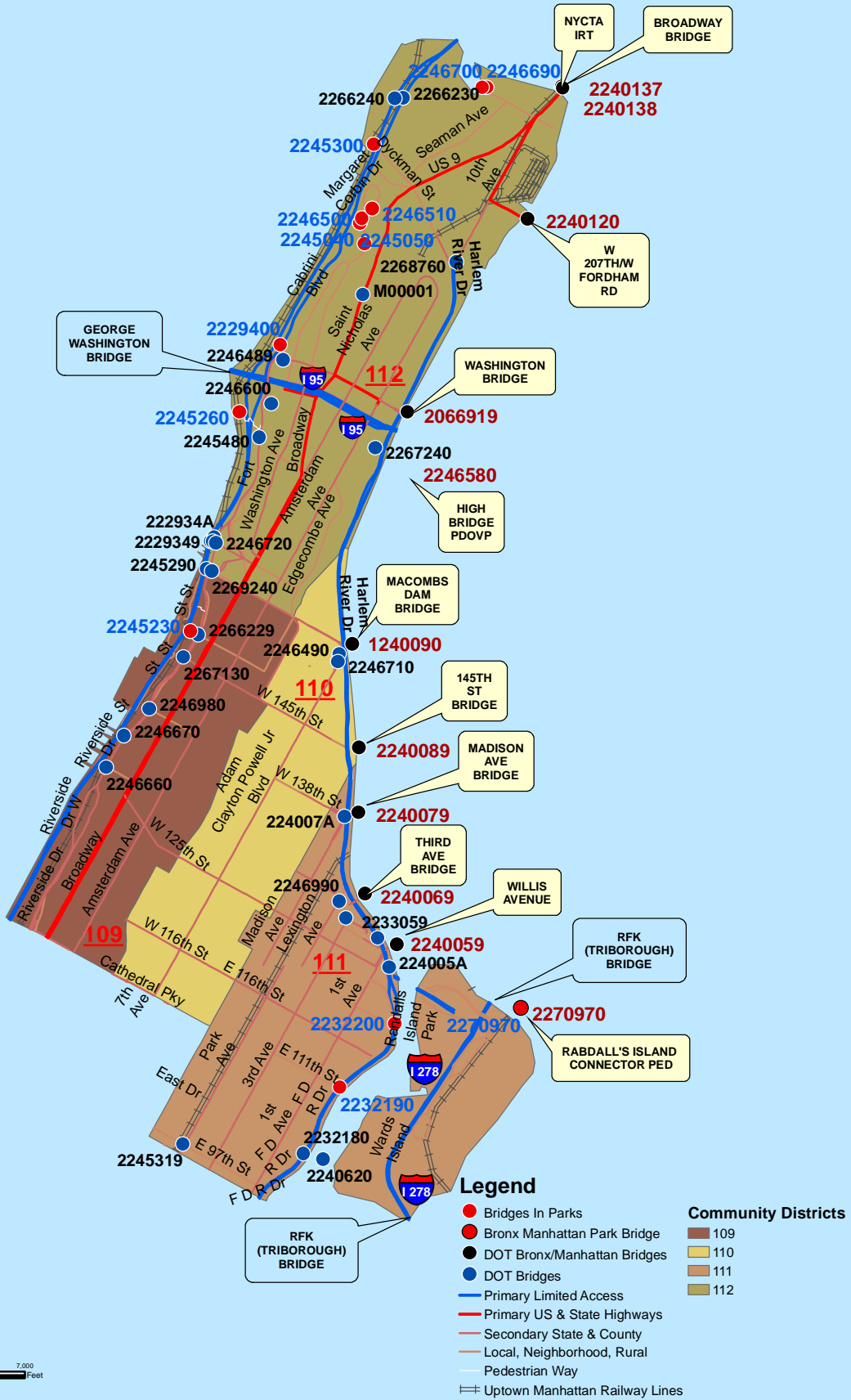
MIDTOWN MANHATTAN



UPTOWN MANHATTAN



0 875 1,750 3,500 5,250 7,000 Feet



BRONX



BROOKLYN



BROOKLYN

CD 302, 308, 309 DETAIL



0 600 1,200 2,400 3,600 5,200 Feet

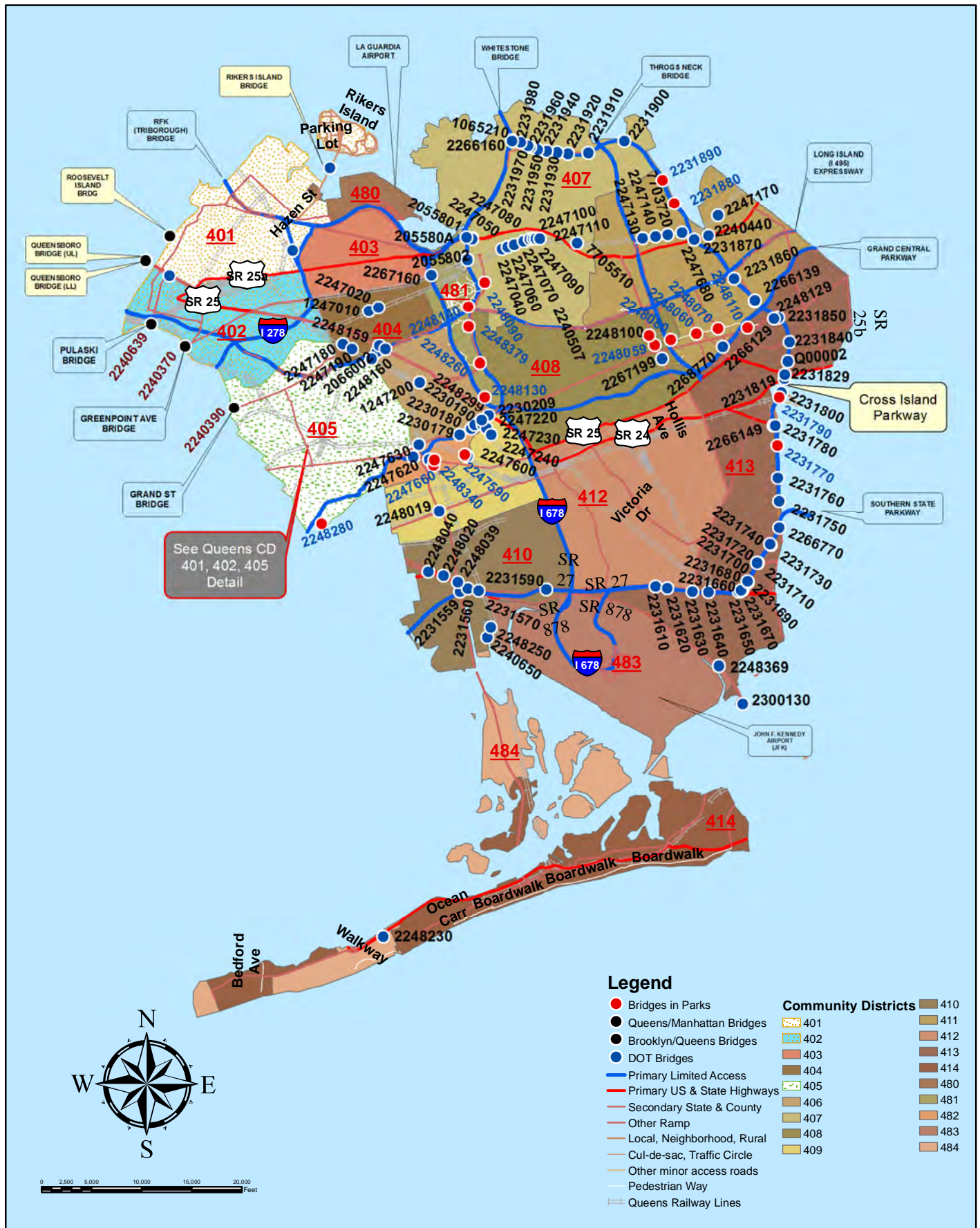
Legend

- Bridges in Parks
- DOT Bridges
- Primary Limited Access
- Primary US & State Highways
- Secondary State & County
- Local, Neighborhood, Rural
- Brooklyn Railways

Community Districts


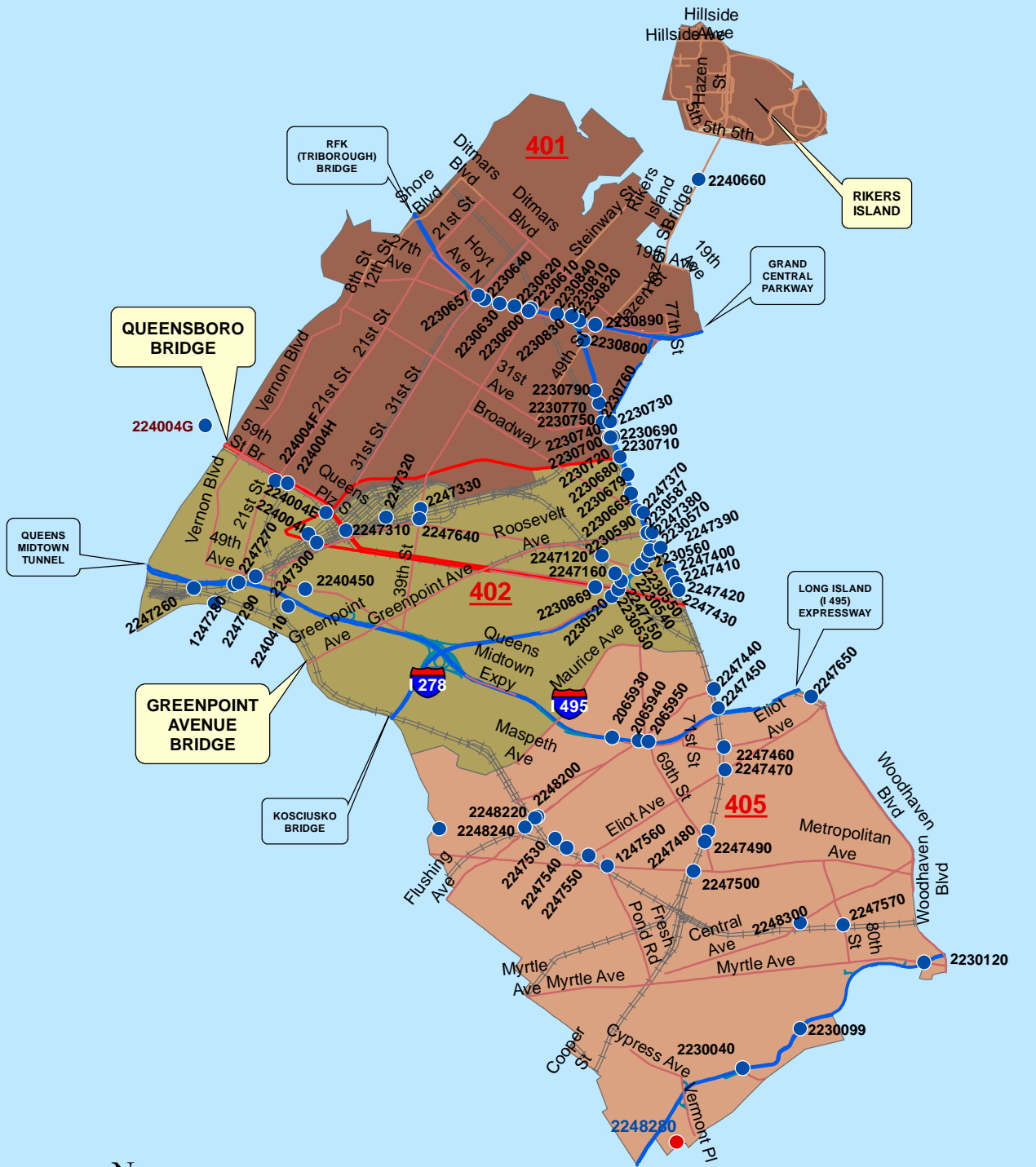
- 302
- 308
- 309

QUEENS



QUEENS

CD 401, 402, 405 DETAIL

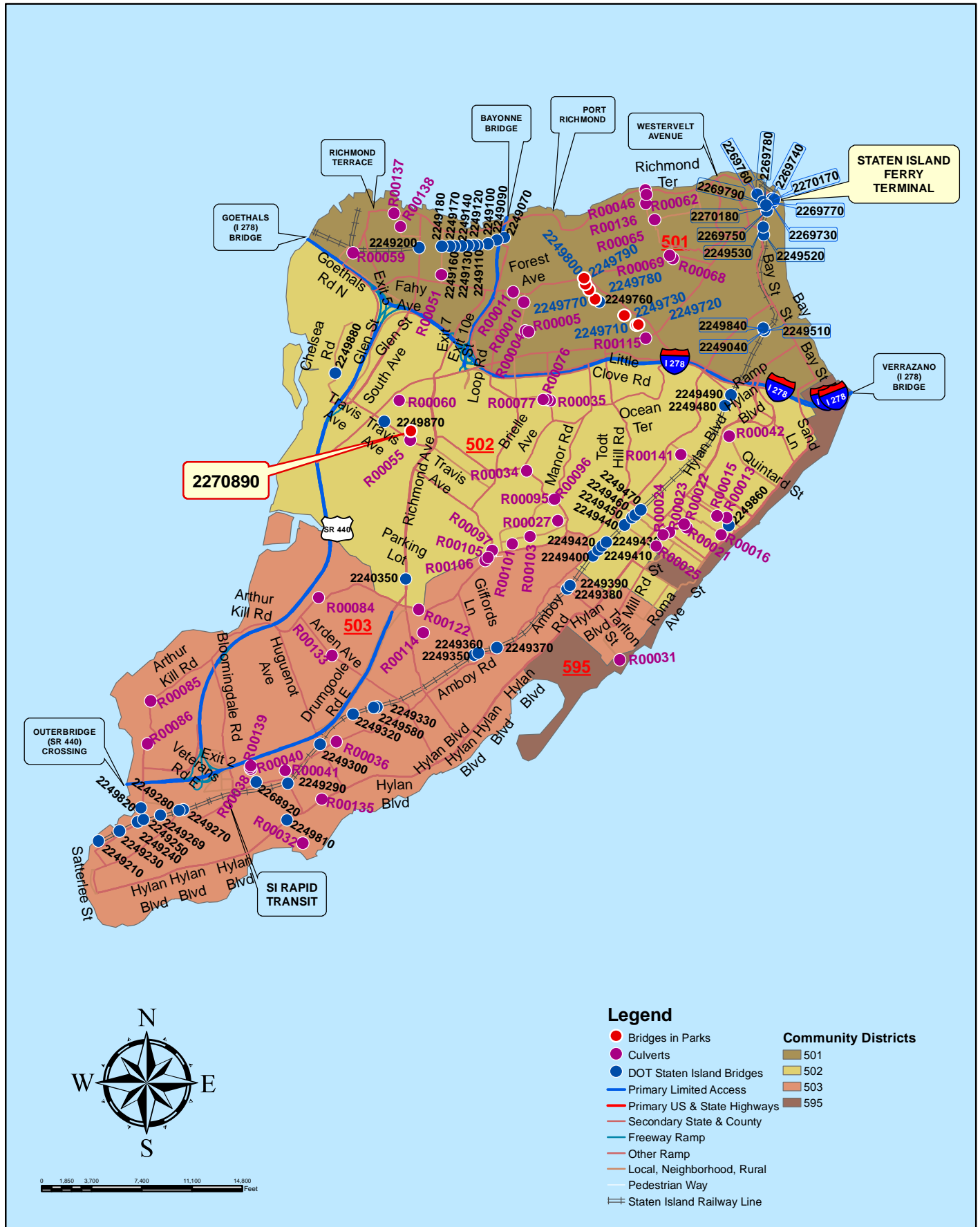


0 1,000 2,100 4,200 6,300 8,400 Feet

Legend

- Bridges in Parks
 - DOT Bridges
 - Primary Limited Access
 - Primary US & State Highways
 - Secondary State & County
 - Freeway Ramp
 - Local, Neighborhood, Rural
 - Other minor access roads
 - Pedestrian Way
 - Queens Railway Lines
- Community Districts**
- 401
 - 402
 - 405

STATEN ISLAND





Bill de Blasio
Mayor



Polly Trottenberg
Commissioner