



BOWLING GREEN SHARED STREET

Manhattan CB1, Transportation & Street Activity Permits Committee

July 2, 2019



Project Background + Context

1

LOWER MANHATTAN PEDESTRIAN PRIORITY STUDY

- April 2019 OneNYC update includes a commitment to study pedestrian priority in Lower Manhattan.
- Study will identify potential pedestrian priority zones within the district for future design and implementation.
- Study will include a community stakeholder taskforce.





BOWLING GREEN SHARED STREET NEIGHBORHOOD CONTEXT



BOWLING GREEN CRASH HISTORY


2013-2017

Injuries included:

- 1 Pedestrian
- 1 cyclist
- 5 motor vehicle occupants

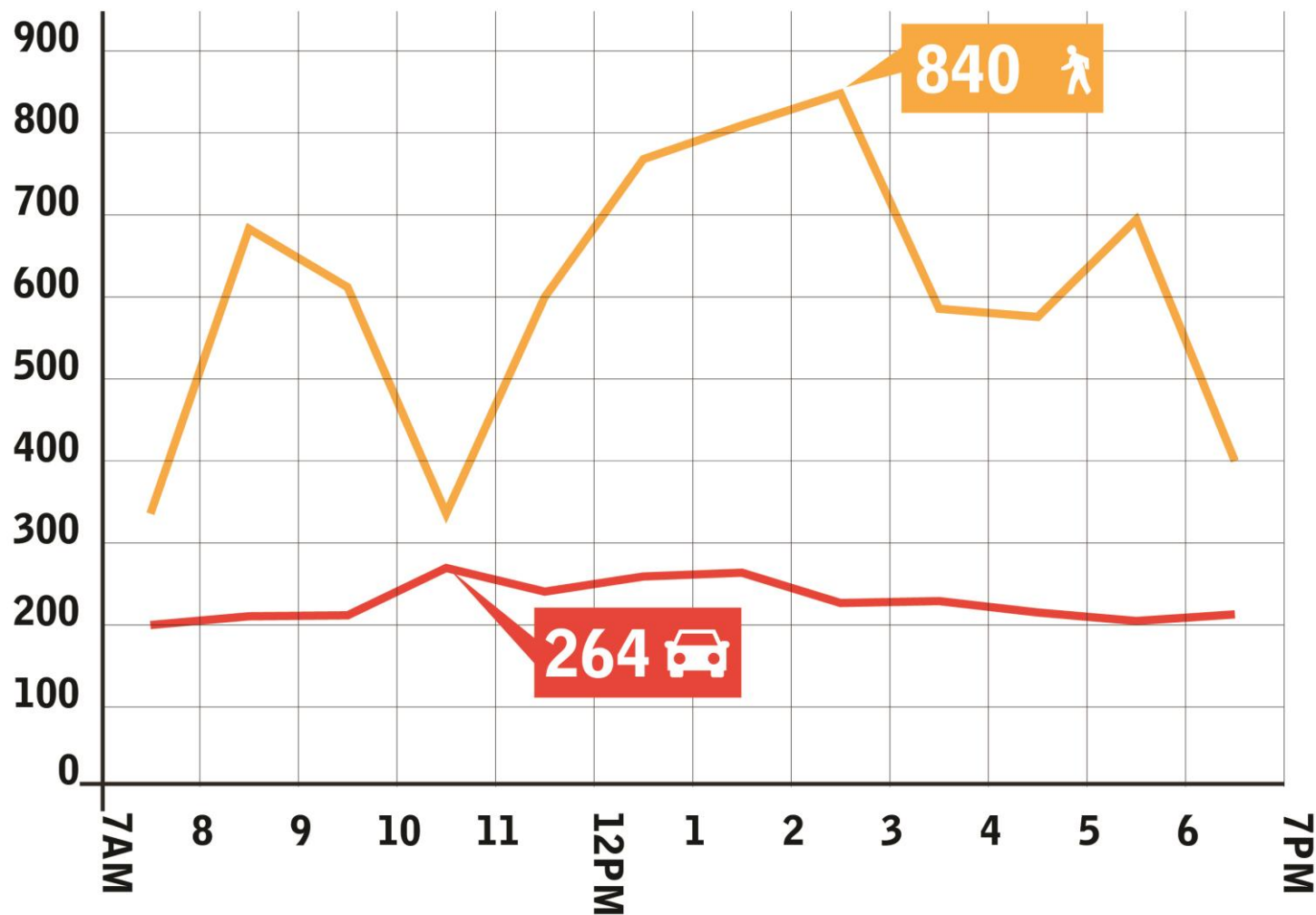


BOWLING GREEN TRAFFIC VOLUME COMPARISON



Hourly averages based on counts taken February 27, 2019

BOWLING GREEN TRAFFIC VOLUME COMPARISON



Based on counts taken at Broadway and Morris February 27, 2019

Site Details

2

BOWLING GREEN SHARED STREET

2012 Before Condition



Broadway, looking north towards the Bull

BOWLING GREEN SHARED STREET

Existing Conditions



Broadway, looking north towards the Bull

BOWLING GREEN SHARED STREET

Existing Conditions



Broadway, looking north towards the Bull

BOWLING GREEN SHARED STREET

Existing Conditions



Broadway, looking north towards the Bull

BOWLING GREEN SHARED STREET

Existing Conditions



Broadway, looking south towards the Bull

Shared Street Proposal

4



Broadway Shared Street, Flatiron, MN



Broadway Shared Street, Flatiron, MN

BOWLING GREEN SHARED STREET PROPOSAL



BOWLING GREEN SHARED STREET PROPOSAL

Realigned, shorter crosswalks

Additional pedestrian space

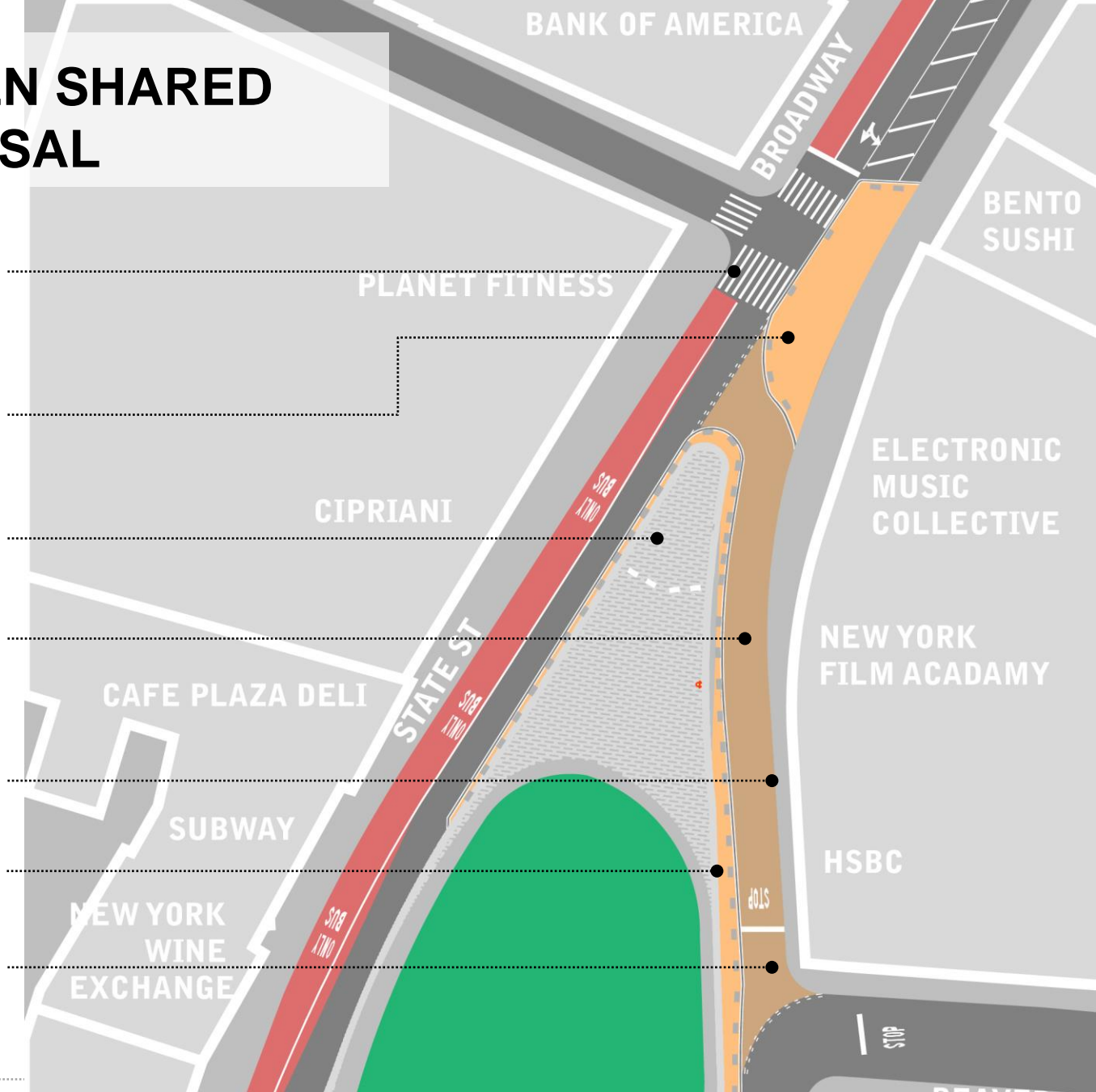
Pedestrian protection

Advisory 5MPH speed limit

Existing curb regs.

Widened sidewalk

Realigned geometry with existing signals



BOWLING GREEN SHARED STREET

2019 Schedule

Tonight	Community Board 1 Presentation
July	Outreach to Businesses and Other Stakeholders
Summer / Fall	Implementation (pending CB1 approval)

THANK YOU!

Questions?



NYC DOT



NYC DOT



nyc_dot



NYC DOT