



# COBBLE HILL BIKE NETWORK & SAFETY IMPROVEMENTS

Amity Street & Dean Street

Presented to Brooklyn Community Board 6  
December 15, 2016



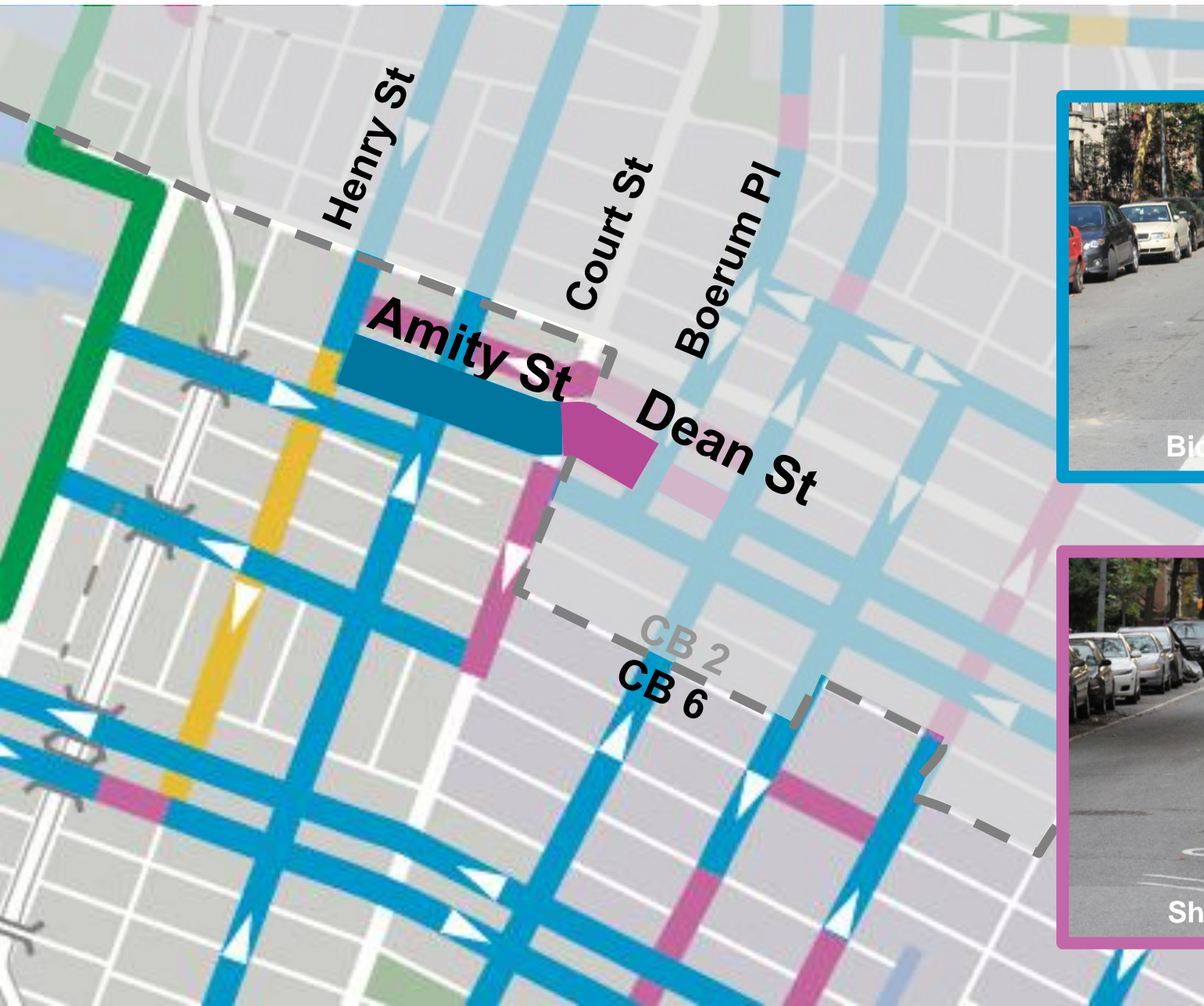
## AMITY ST / DEAN ST BIKE ROUTE – GAP IN NETWORK

- Brooklyn Waterfront Greenway installed in 2011
- Gap in bike network:  
No eastbound route to Dean St from:
  - Brooklyn Waterfront Greenway and Congress St
  - Brooklyn Bridge and Henry St





## PROJECT PROPOSAL: BIKE LANES AND SHARED LANES



Bicycle Lane



Shared Lane


# SAFETY – Vision Zero



**Amity St**  
2 Severe Cyclist Injuries; 9.2 per mile

## Amity Street – Henry St to Court St Injury Summary, 2010-2014 (5 years)

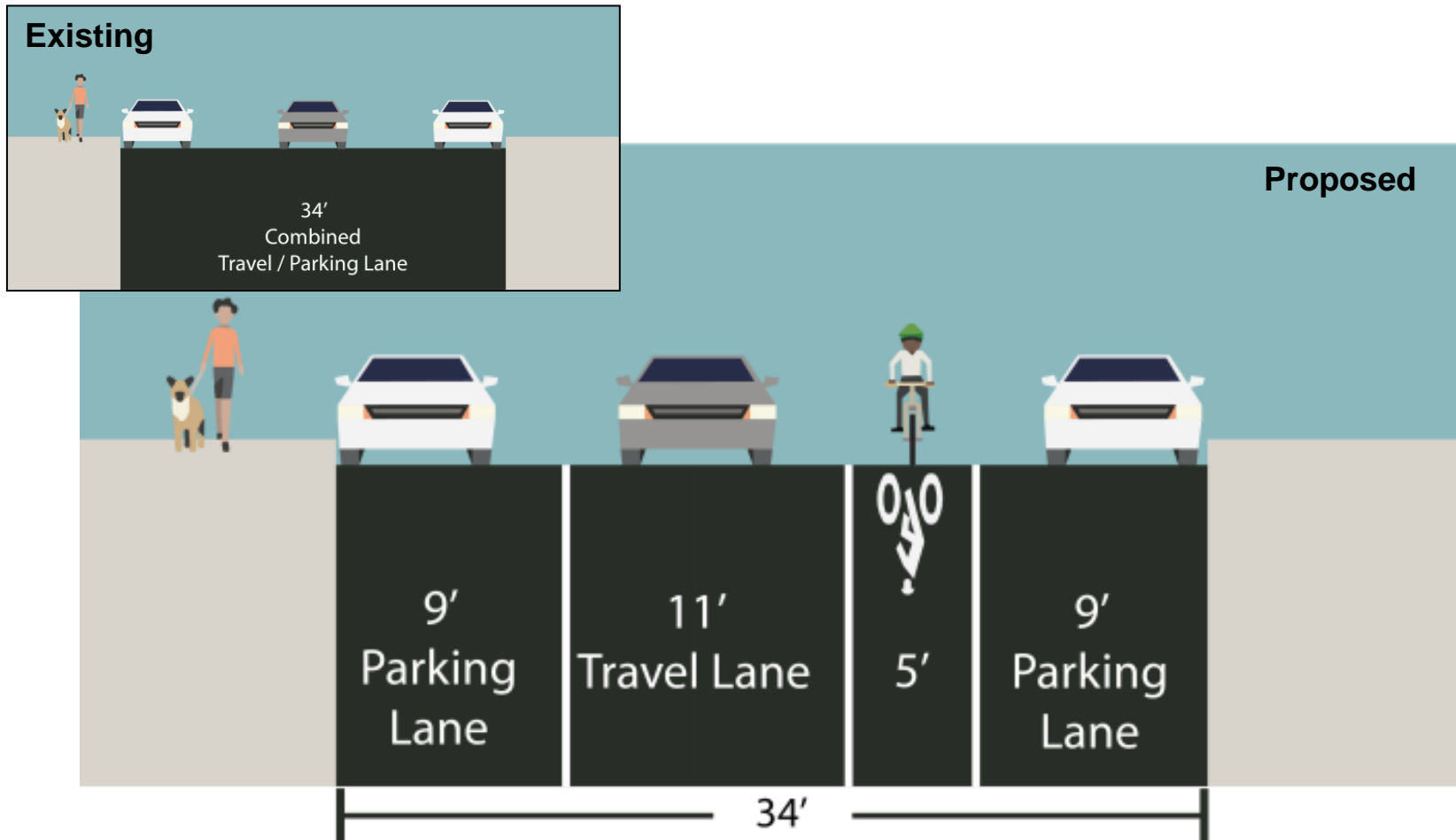
	Total Injuries	Severe Injuries	Fatalities
Pedestrian	5	0	0
Bicyclists	5	2	0
Motor Vehicle Occupant	6	0	0
Total	16	2	0



## PROJECT PROPOSAL - Henry St to Court St

### Install bicycle lanes

- Provide dedicated space on street for cyclists
- Narrower moving lanes calm traffic
- No impact on parking





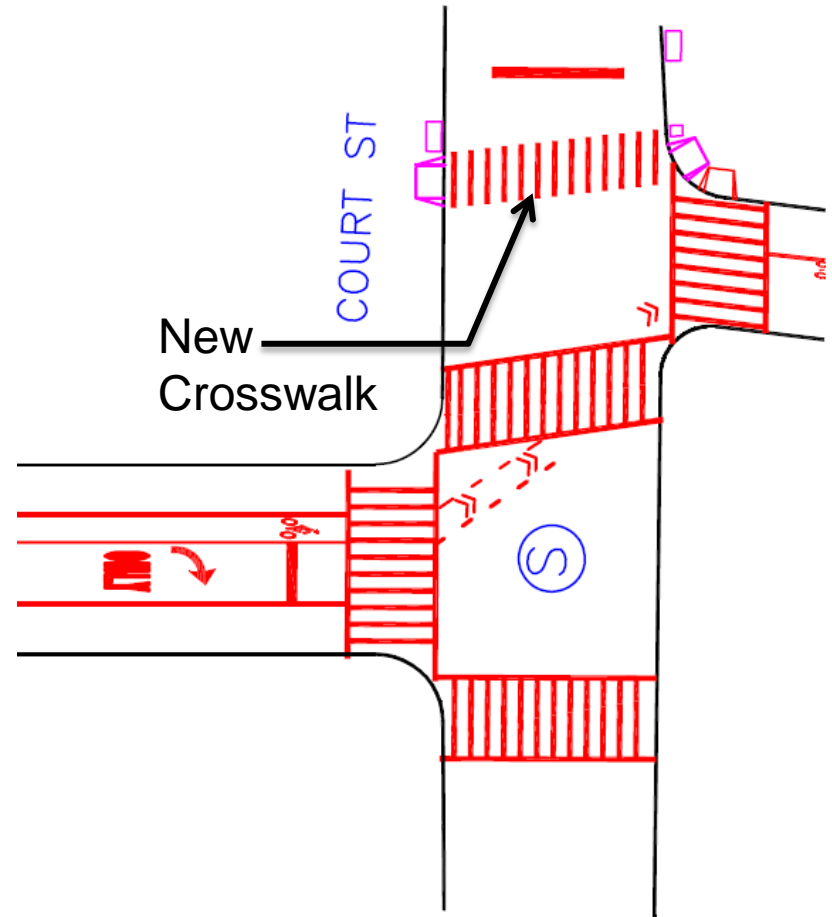
## INTERSECTION IMPROVEMENTS: Amity St at Court St

Amity St and Court St intersection will be improved to include:

- **New Crosswalk** on north side of Dean St
  - Increase pedestrian mobility
  - Maintain intersection clear of vehicles
- **Bicycle Intersection Markings**
  - Provide wayfinding for people on bicycles
  - Minimize pedestrian conflicts



Amity St at Court St: Existing Condition

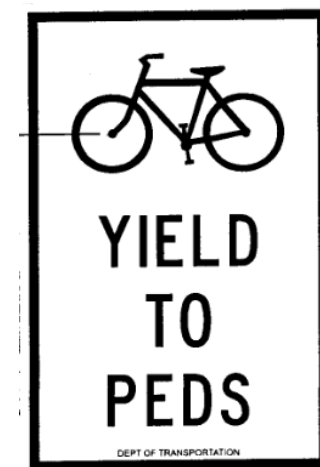



Amity St at Court St: Proposed Design

## INTERSECTION IMPROVEMENTS: Amity St at Court St

New signs will be installed including:

- **NO LEFT TURN; EXCEPT BIKES**
  - Maintains existing motor vehicle mobility
  - Improves cyclist mobility
- **BIKES YIELD TO PEDS/ USE PED SIGNAL**
  - Supersedes existing right turn arrow for bicyclists
  - Retains pedestrian priority in intersection



### Amity St

- Fills gap between Brooklyn Bridge/ Brooklyn Waterfront Greenway and Dean St for eastbound cyclists
- New pedestrian crossing increases pedestrian safety
- Maintains vehicular mobility
- Limited impacts to parking

*Expand Carroll Gardens bike networks, improve mobility, enhance safety for growing number of cyclists*



Amity St and Court St



Questions?  
**THANK YOU!**



NYC DOT



NYC DOT



nyc\_dot



NYC DOT