

108th Street

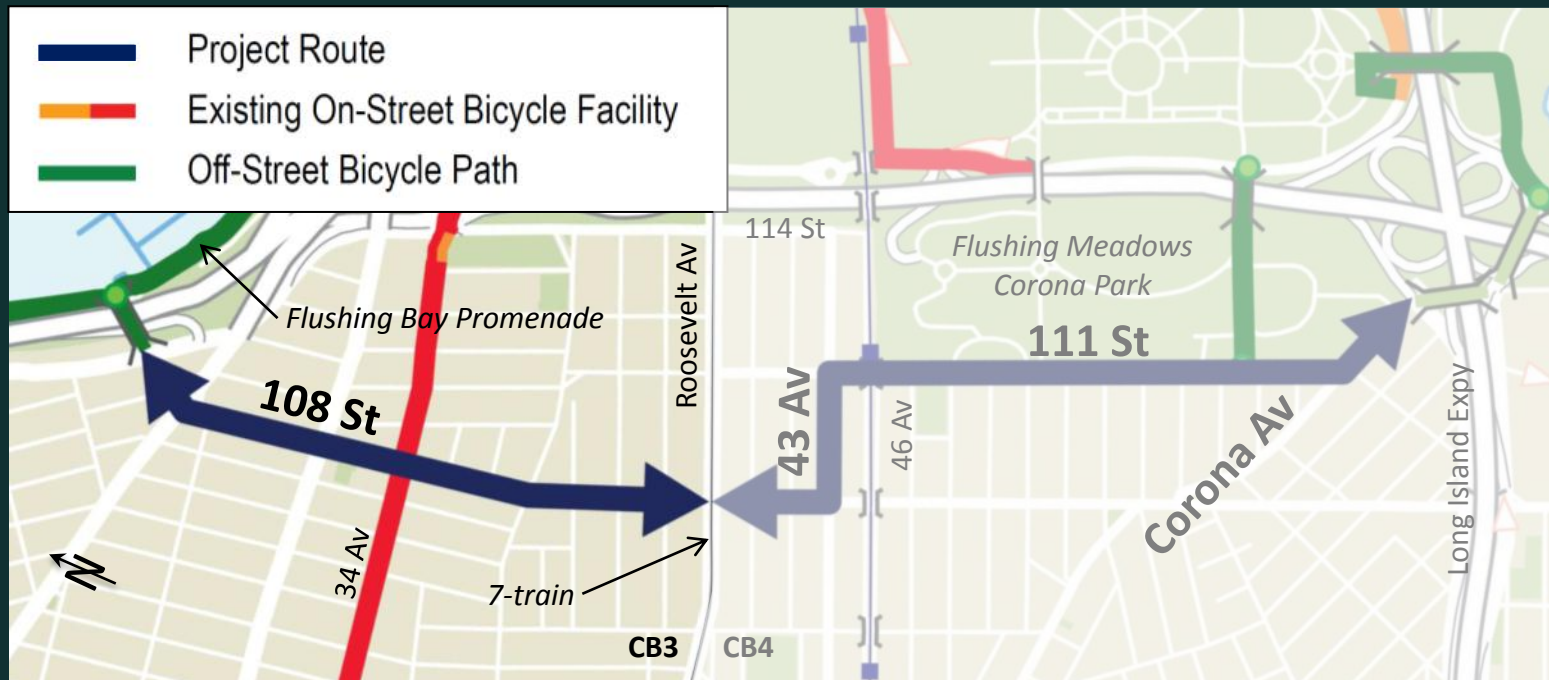
Bicycle Network Connection

2015

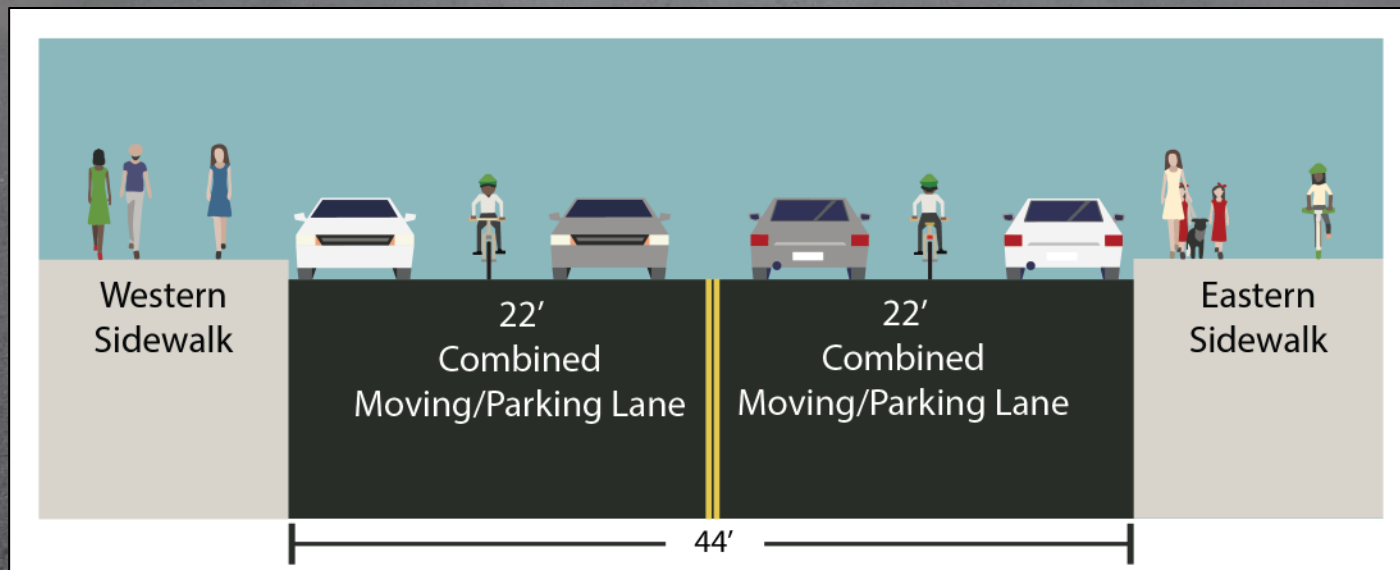


Background

- DOT is planning a redesign of 111 St in CB4
 - Community interest in a bicycle route as part of design
- Proposed connection to 34 Av bike lanes and Flushing Bay Promenade in CB3 via 108 St

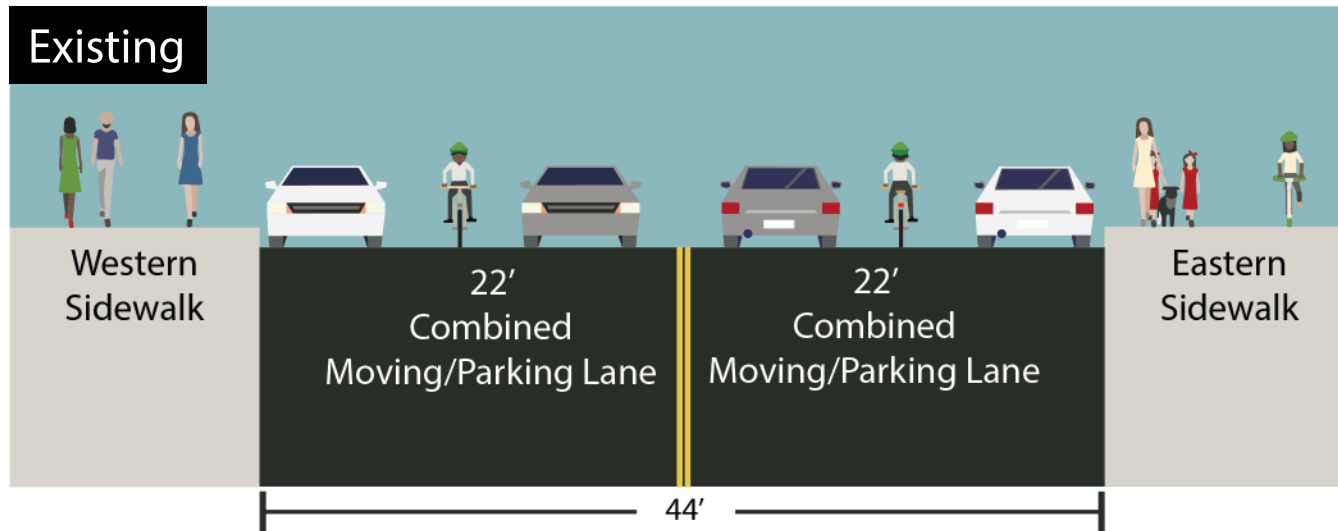


Existing Conditions: 108 St, Roosevelt Ave to Northern Blvd

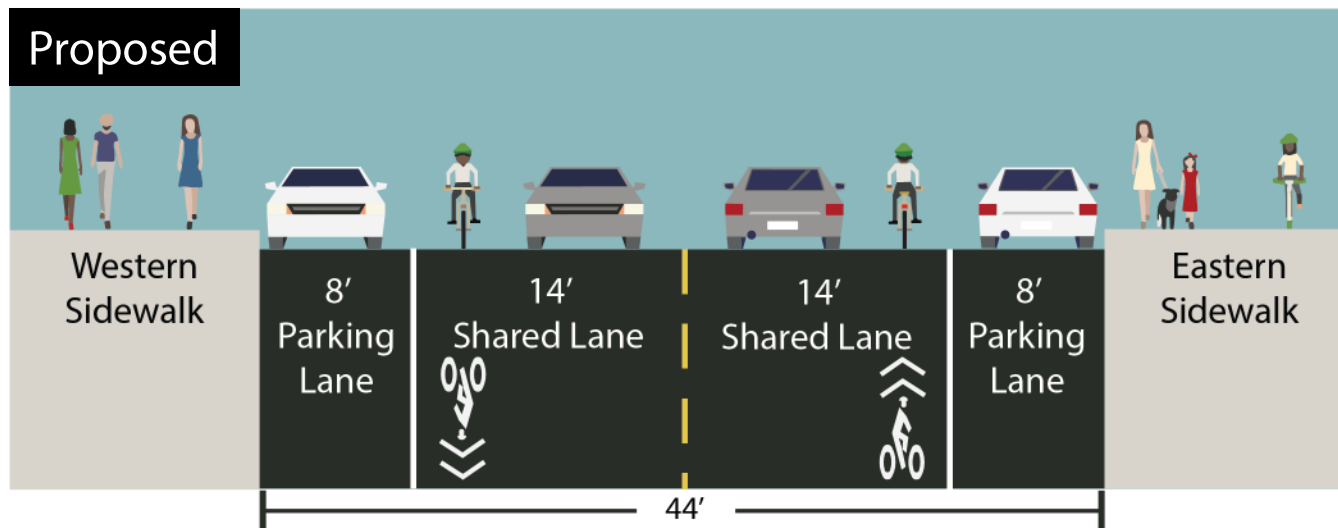


Proposed Conditions: 108 St, Roosevelt Ave to Northern Blvd

Existing



Proposed

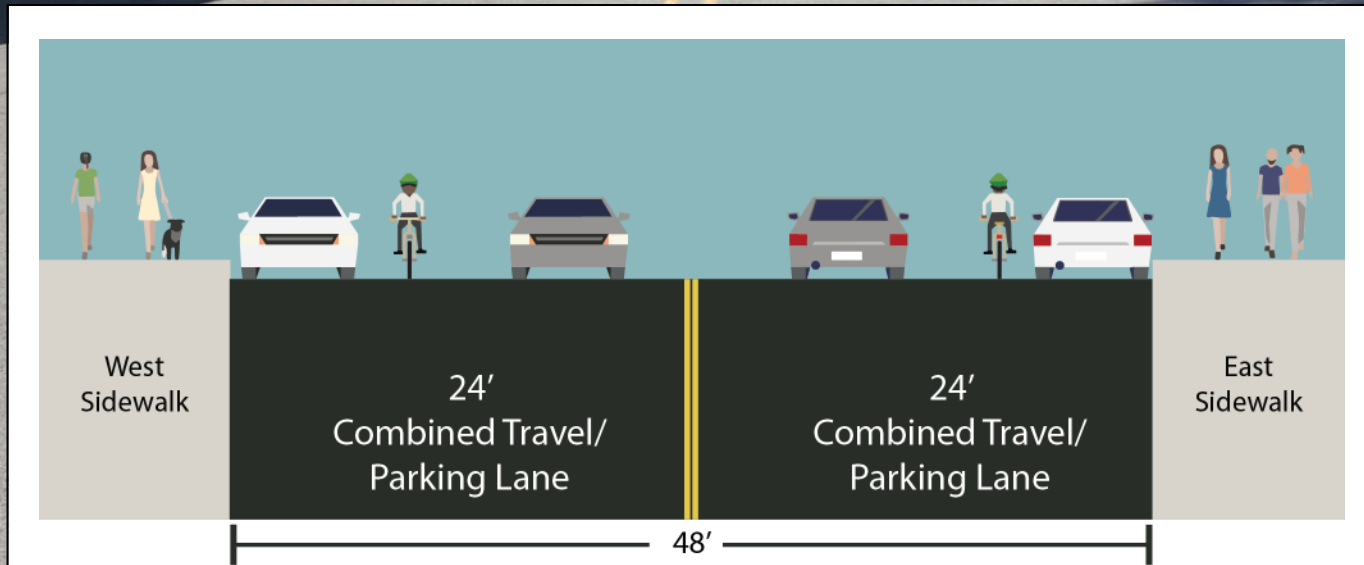


Example of Shared Lanes

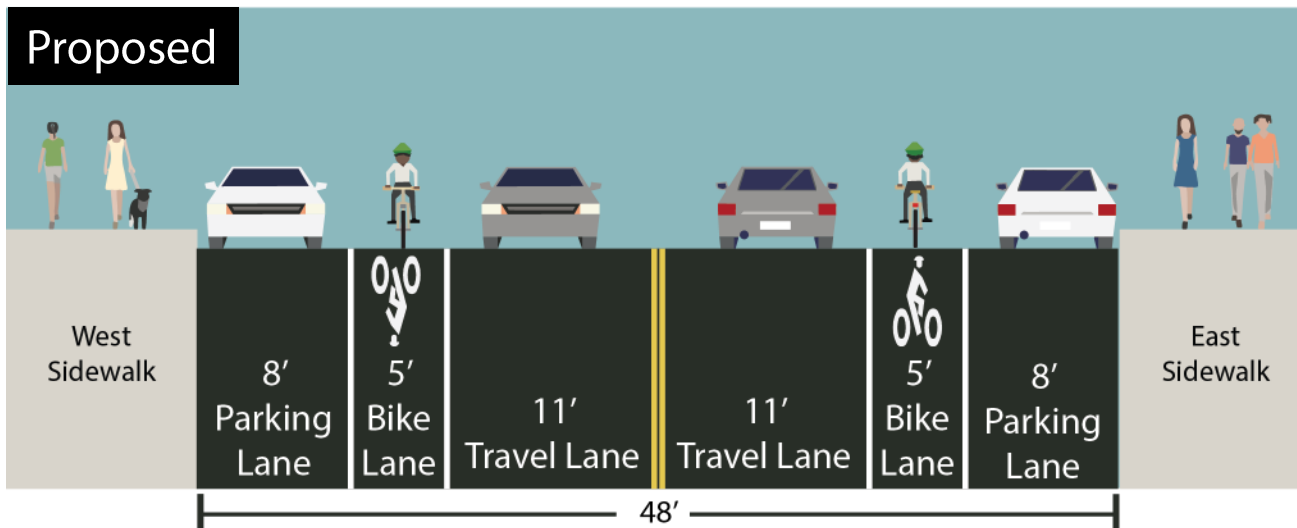
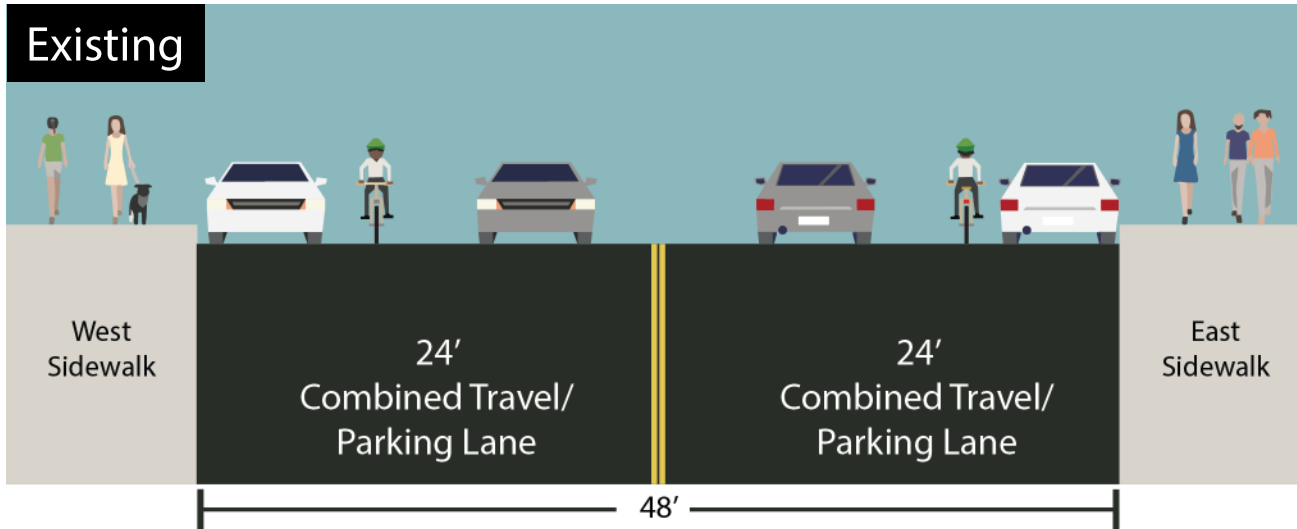


West Broadway, Manhattan

Existing Conditions: 108 St/31 Dr, Northern Blvd to Ditmars Blvd



Existing Conditions: 108 St/31 Dr, Northern Blvd to Ditmars Blvd



Example of Bike Lanes

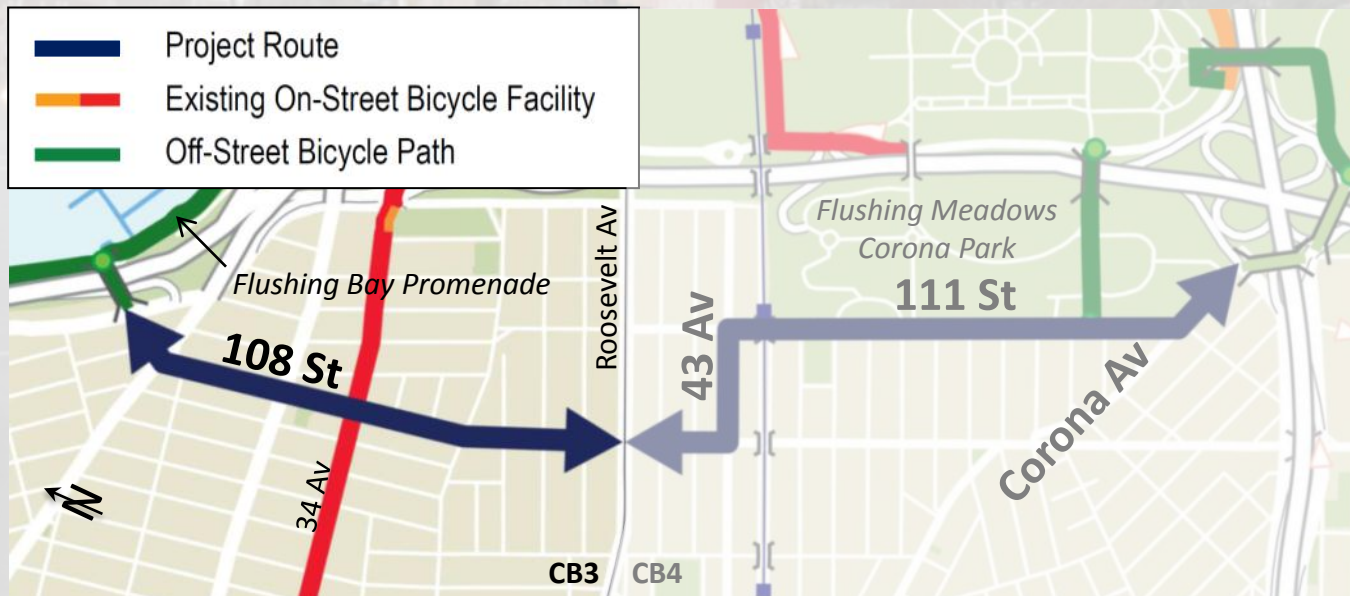


Summary of Proposed Enhancements

- 108 St, Roosevelt Ave to Northern Blvd: install shared lane markings
- 108 St & 31 Dr, Northern Blvd to Ditmars Blvd: install bike lanes

Benefits:

- Connects the Flushing Bay Promenade and 34 Av bicycle lanes to the proposed bicycle route to Flushing Meadows Corona Park in CB4
- No travel lane removal
- No parking removal





Questions?

Thank
You

Contact:

Queens Borough Commissioner's Office at 212-839-2510 or qbc@dot.nyc.gov