

Broadway Proposed Traffic Calming Community Board 8



Commissioner Janette Sadik-Khan, New York City Department of Transportation
Presented on August 14, 2012

Project Area

- Broadway from 242nd St. to Westchester County
- Project length: 1.5 miles
- Interchange with the Henry Hudson Parkway
- Routes for both New York City and Westchester bus services



Existing Conditions

- Two-way four-lane street bordering Van Cortlandt Park
- 68' street with wide travel lanes and minimal markings
- 82% of motorists above the speed limit between Manhattan College Parkway and W. 251st Street*



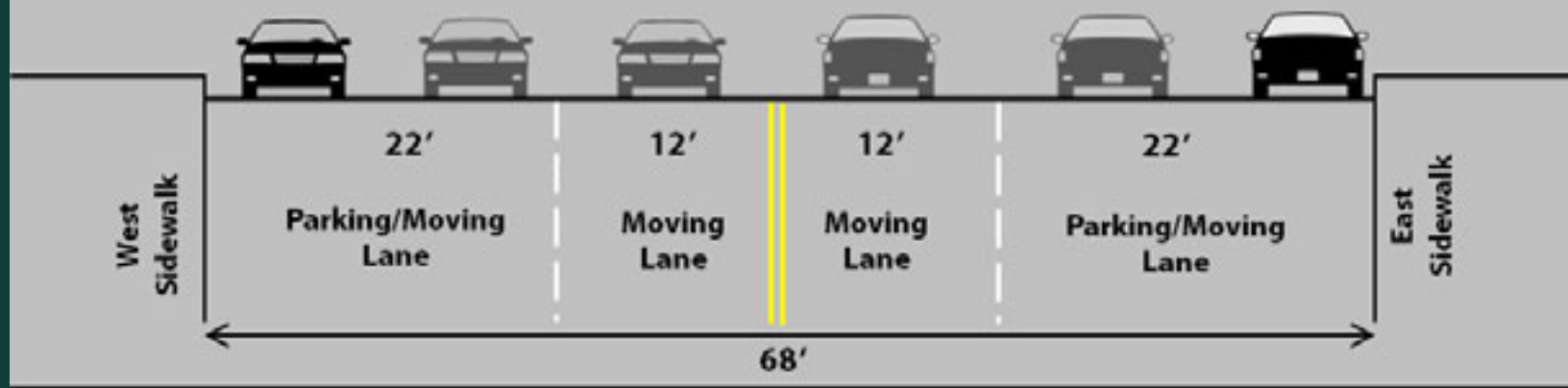
* Source: DOT Radar study conducted on Broadway between Manhattan College Parkway and W. 251st Street on July 10, 2010.

Proposed Design

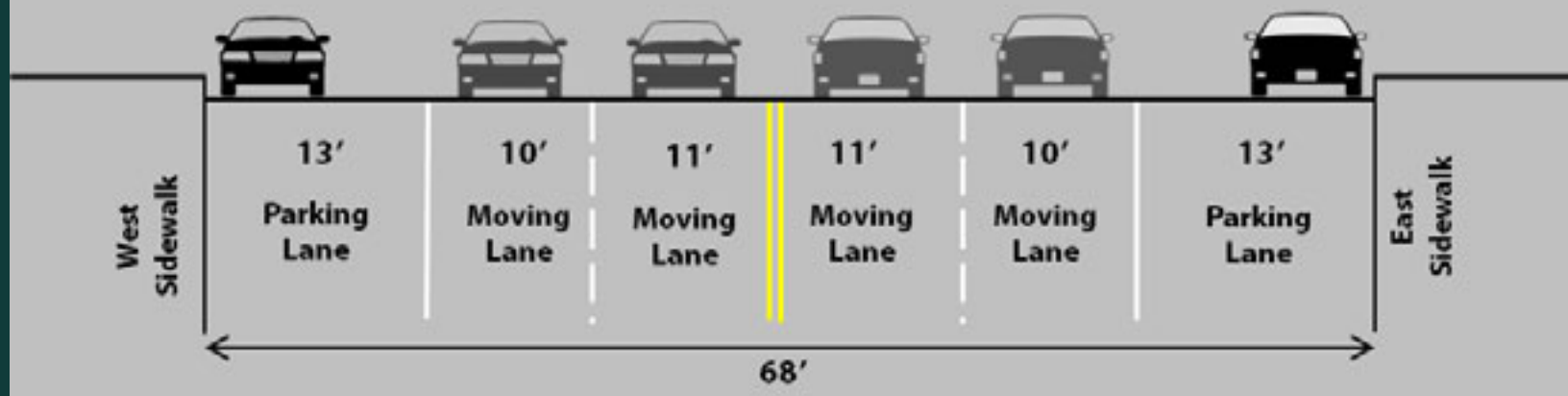
Broadway between Manhattan College Parkway and Caryl Avenue

(excluding the area directly around Henry Hudson Parkway Interchange)

EXISTING



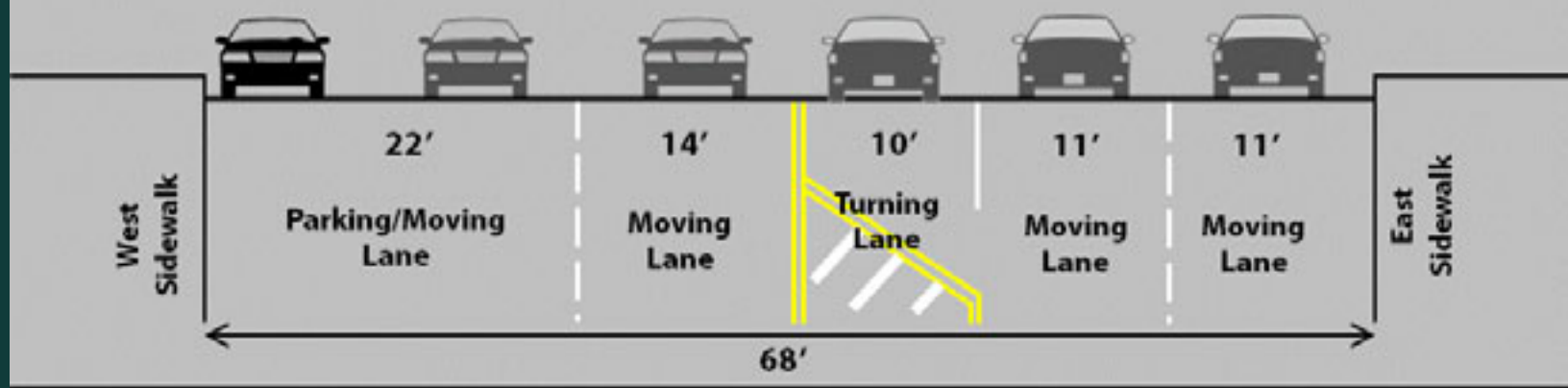
PROPOSED



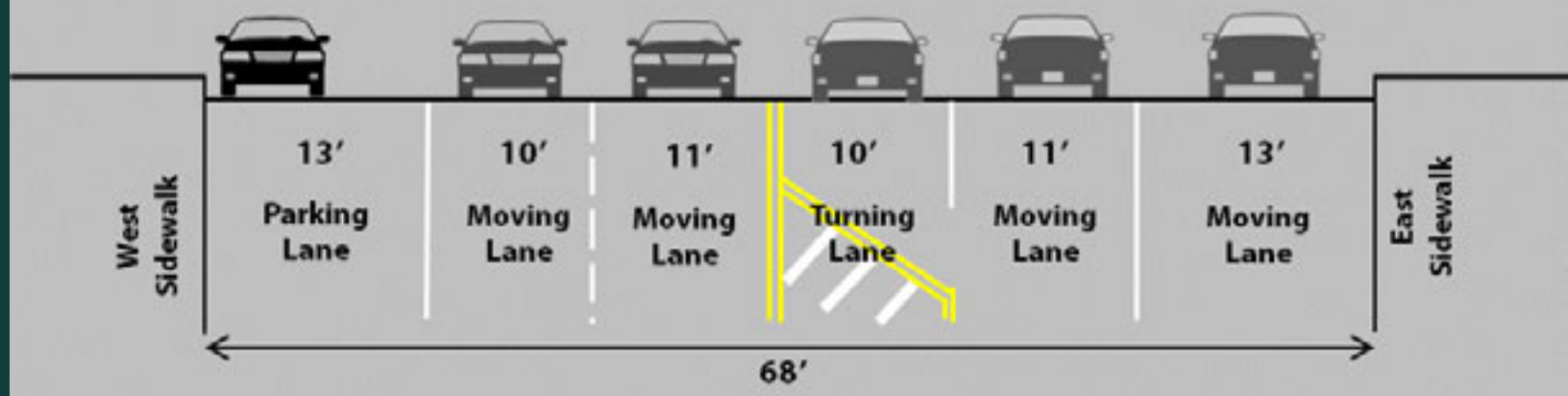
Proposed Design

Broadway between Henry Hudson Parkway NB Exit and W 254th Street

EXISTING



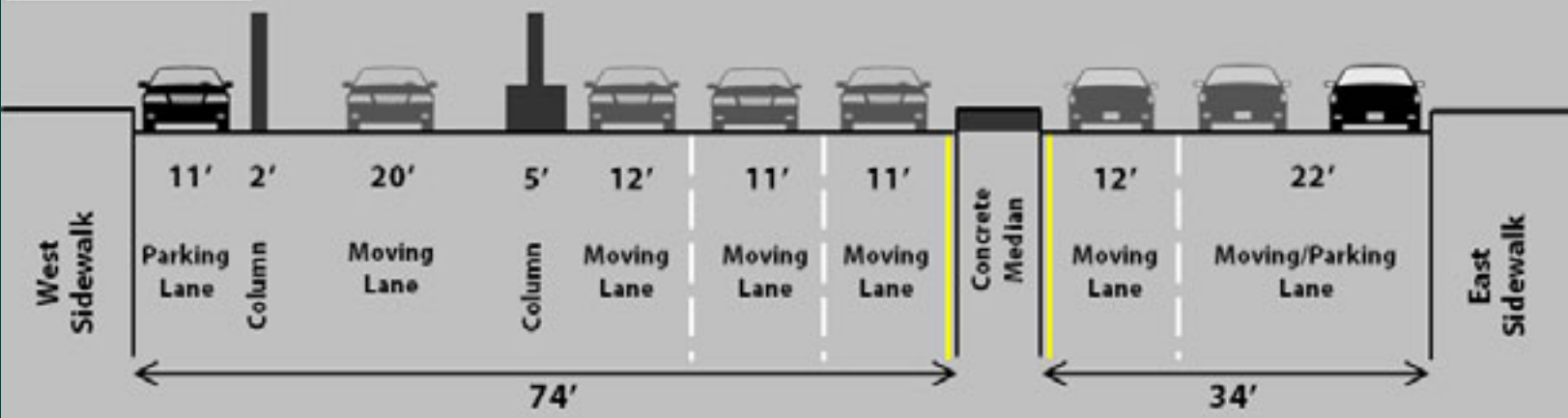
PROPOSED



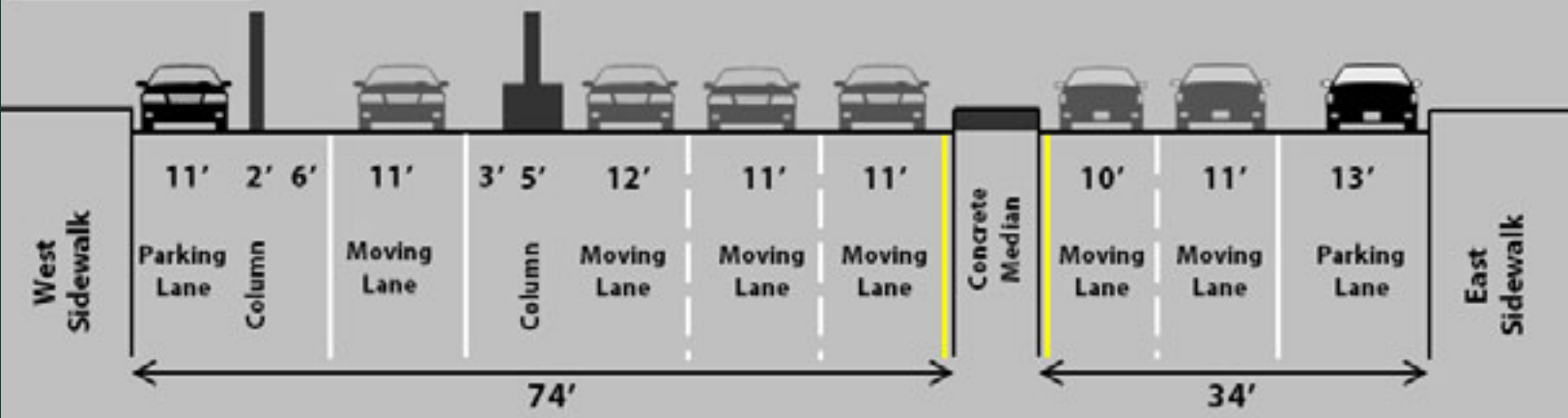
Proposed Design

Broadway (Between 242nd Street and Manhattan College Parkway)

EXISTING



PROPOSED



Proposed Design: Similar Design

Van Cortlandt Park East



Project Summary

- Reduce the Width of Travel Lanes in Both Directions
- Channelize Vehicle Traffic & Decrease Vehicle Speeds
- Increase Safety for All Roadway Users

nyc.gov/dot

Thank
You