

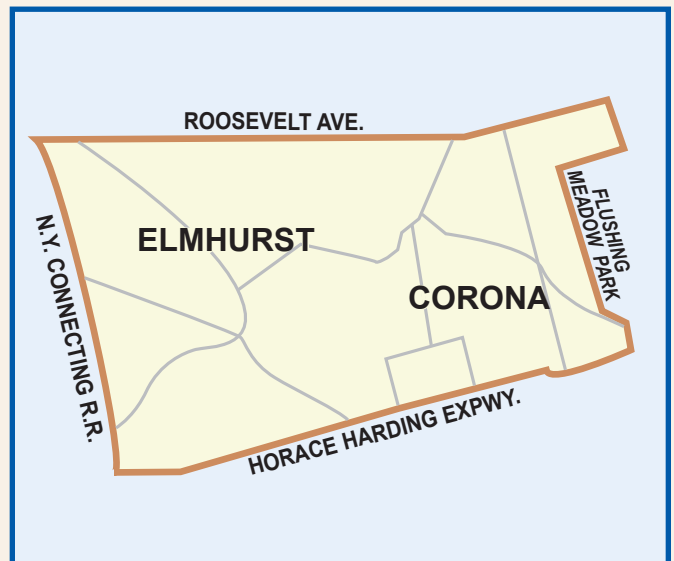
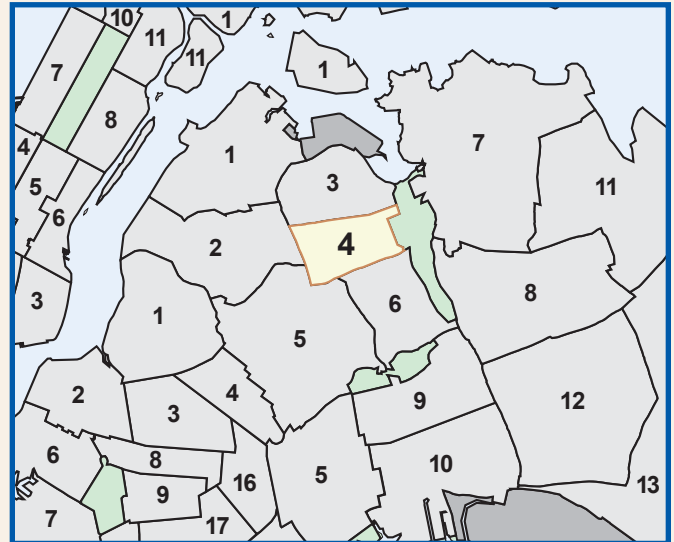
QUEENS COMMUNITY DISTRICT 4

TOTAL POPULATION	1990	2000	2010
Number	137,023	167,005	172,598
% Change	—	21.9	3.3

VITAL STATISTICS	2005	2010
Births: Number	2,890	2,840
Rate per 1000	17.3	16.5
Deaths: Number	620	614
Rate per 1000	3.7	3.6
Infant Mortality: Number	7	—
Rate per 1000	2.4	3.7

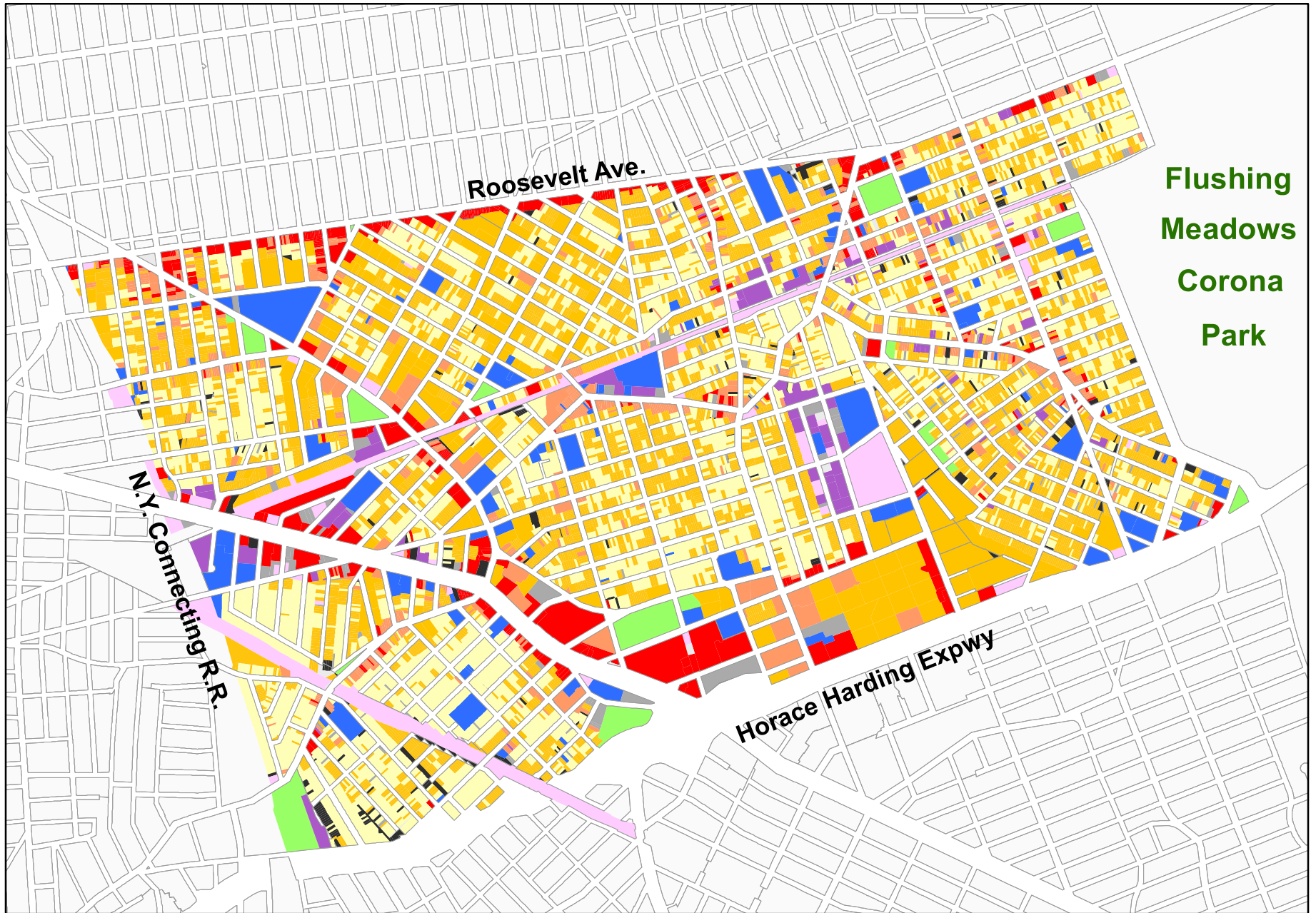
INCOME SUPPORT	2005	2012
Cash Assistance (TANF)	3,472	3,310
Supplemental Security Income	5,927	6,167
Medicaid Only	56,748	76,396
Total Persons Assisted	66,147	85,873
Percent of Population	39.6	49.8

TOTAL LAND AREA	
Acres:	1,508.6
Square Miles:	2.4

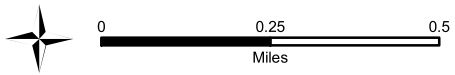


	Lots	Lot Area	
		Sq. Ft.(000)	%
1- 2 Family Residential	5,018	12,145.2	28.6
Multi-Family Residential	4,951	16,478.6	38.8
Mixed Resid. / Commercial	762	2,979.9	7.0
Commercial / Office	429	2,989.8	7.1
Industrial	84	1,067.6	2.5
Transportation / Utility	65	1,242.1	2.9
Institutions	124	2,827.7	6.7
Open Space / Recreation	24	1,163.9	2.7
Parking Facilities	162	850.7	2.0
Vacant Land	263	654.2	1.5
Miscellaneous	18	22.5	0.1
Total	11,900	42,422.1	100.0

Queens Community District 4



Flushing
Meadows
Corona
Park



© Copyright 2011 NYC Department of City Planning
Source: MapPLUTO™ Release 11v1

Residential Land Uses		Non-Residential Land Uses	
 One & Two Family Buildings	 Multi-Family Buildings	 Commercial / Office Buildings	 Industrial / Manufacturing
 Mixed Residential and Commercial Buildings	 Open Space and Outdoor Recreation	 Public Facilities and Institutions	 Transportation and Utility
		 Parking Facilities	 Vacant Land
		 All Others or No Data	

Queens Community District 4



Copyright © 2006 New York City Department of City Planning. All Rights Reserved.
Base Map Copyrighted by the New York City Department of Information Technology and
Telecommunications. All Rights Reserved.

0 700 1,400 2,800 Feet

**Table PL-P2 CD: Total Population, Under 18 and 18 Years and Over by Mutually Exclusive Race and Hispanic Origin and Total Housing Units
New York City Community Districts, 1990 to 2010**

Queens Community District 4	1990		2000		2010		Change 2000-2010	
	Number	Percent	Number	Percent	Number	Percent	Number	Percent
Total Population	137,023	100.0	167,005	100.0	172,598	100.0	5,593	3.3
White Nonhispanic	26,674	19.5	17,540	10.5	12,343	7.2	(5,197)	-29.6
Black/African American Nonhispanic	13,349	9.7	11,465	6.9	9,082	5.3	(2,383)	-20.8
Asian or Pacific Islander Nonhispanic	38,718	28.3	49,656	29.7	57,287	33.2	7,631	15.4
American Indian and Alaska Native Nonhisp	290	0.2	386	0.2	299	0.2	(87)	-22.5
Some Other Race Nonhispanic	734	0.5	821	0.5	752	0.4	(69)	-8.4
Nonhispanic of Two or More Races	-	-	4,099	2.5	2,534	1.5	(1,565)	-38.2
Hispanic Origin	57,258	41.8	83,038	49.7	90,301	52.3	7,263	8.7
Population Under 18 Years	29,954	100.0	38,770	100.0	37,711	100.0	(1,059)	-2.7
White Nonhispanic	3,646	12.2	2,871	7.4	1,692	4.5	(1,179)	-41.1
Black/African American Nonhispanic	3,457	11.5	2,903	7.5	1,745	4.6	(1,158)	-39.9
Asian or Pacific Islander Nonhispanic	8,183	27.3	10,145	26.2	10,586	28.1	441	4.3
American Indian and Alaska Native Nonhisp	70	0.2	196	0.5	127	0.3	(69)	-35.2
Some Other Race Nonhispanic	334	1.1	278	0.7	295	0.8	17	6.1
Nonhispanic of Two or More Races	-	-	1,044	2.7	660	1.8	(384)	-36.8
Hispanic Origin	14,264	47.6	21,333	55.0	22,606	59.9	1,273	6.0
Population 18 Years and Over	107,069	100.0	128,235	100.0	134,887	100.0	6,652	5.2
White Nonhispanic	23,028	21.5	14,669	11.4	10,651	7.9	(4,018)	-27.4
Black/African American Nonhispanic	9,892	9.2	8,562	6.7	7,337	5.4	(1,225)	-14.3
Asian or Pacific Islander Nonhispanic	30,535	28.5	39,511	30.8	46,701	34.6	7,190	18.2
American Indian and Alaska Native Nonhisp	220	0.2	190	0.1	172	0.1	(18)	-9.5
Some Other Race Nonhispanic	400	0.4	543	0.4	457	0.3	(86)	-15.8
Nonhispanic of Two or More Races	-	-	3,055	2.4	1,874	1.4	(1,181)	-38.7
Hispanic Origin	42,994	40.2	61,705	48.1	67,695	50.2	5,990	9.7
Total Population	137,023	100.0	167,005	100.0	172,598	100.0	5,593	3.3
Under 18 Years	29,954	21.9	38,770	23.2	37,711	21.8	(1,059)	-2.7
18 Years and Over	107,069	78.1	128,235	76.8	134,887	78.2	6,652	5.2
Total Housing Units	48,234	-	52,087	-	54,613	-	2,526	4.8

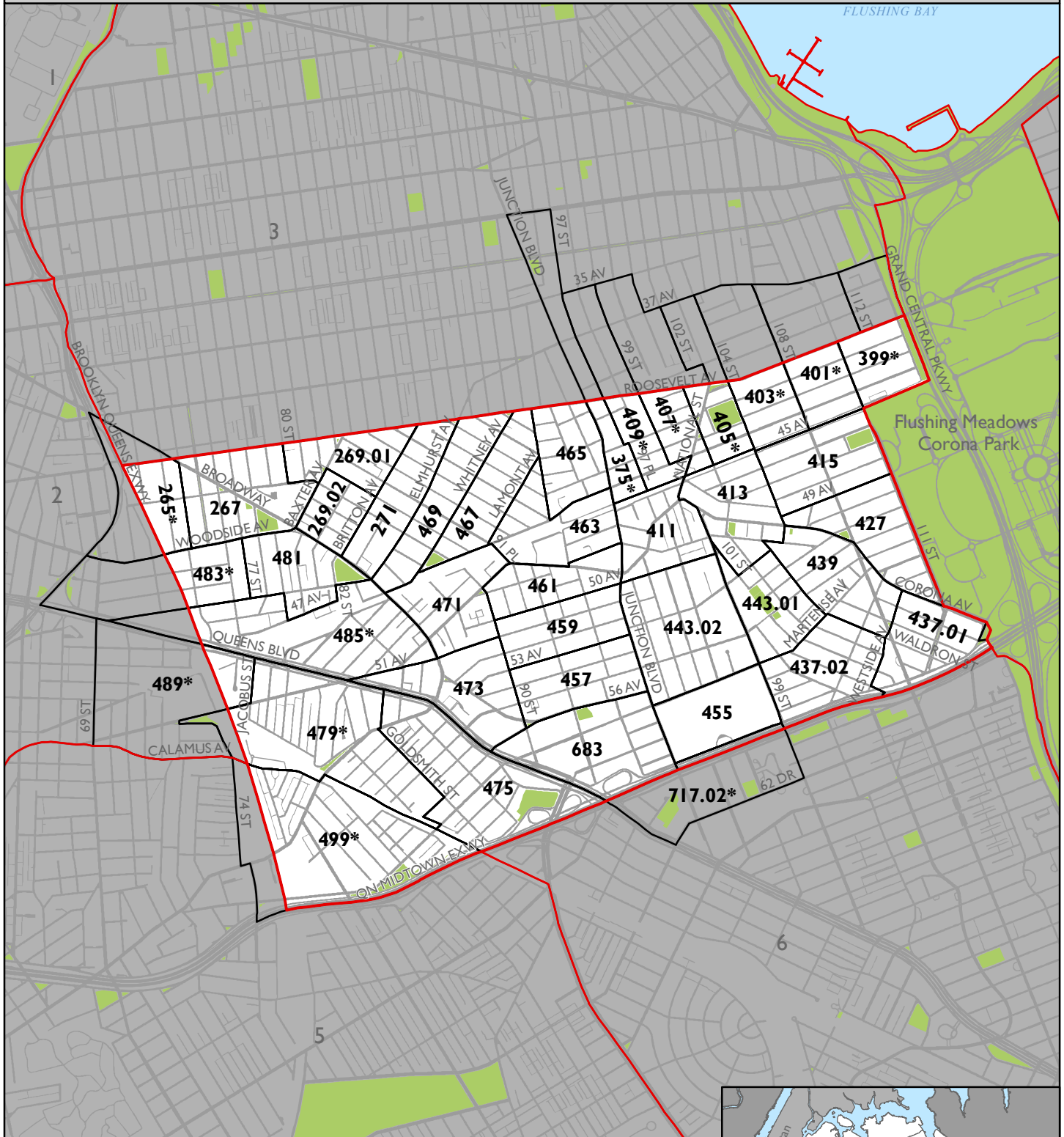
Race categories in 2000 and 2010 are not strictly comparable to 1990.

Source: U.S. Census Bureau, 2000 and 2010 Census PL and SF1 Files and 1990 Census STF1
Population Division - NYC Department of City Planning (July 2011)

**Table SF1-DP CD: Demographic Profile - New York City Community Districts
2000 and 2010**

Queens Community District 4	2000		2010		Change 2000-2010	
	Number	Percent	Number	Percent	Number	Percent
Total Population	167,005	100.0	172,598	100.0	5,593	3.3
White Nonhispanic	17,540	10.5	12,343	7.2	(5,197)	-29.6
Black Nonhispanic	11,465	6.9	9,082	5.3	(2,383)	-20.8
Asian and Pacific Islander Nonhispanic	49,656	29.7	57,287	33.2	7,631	15.4
Other Nonhispanic	1,207	0.7	1,051	0.6	(156)	-12.9
Two or More Races Nonhispanic	4,099	2.5	2,534	1.5	(1,565)	-38.2
Hispanic Origin	83,038	49.7	90,301	52.3	7,263	8.7
Female	81,667	48.9	84,178	48.8	2,511	3.1
Male	85,338	51.1	88,420	51.2	3,082	3.6
Under 5 years	11,753	7.0	11,925	6.9	172	1.5
5 to 9 years	11,059	6.6	10,494	6.1	(565)	-5.1
10 to 14 years	9,859	5.9	9,235	5.4	(624)	-6.3
15 to 19 years	10,945	6.6	10,498	6.1	(447)	-4.1
20 to 24 years	15,000	9.0	14,488	8.4	(512)	-3.4
25 to 44 years	61,876	37.1	59,945	34.7	(1,931)	-3.1
45 to 64 years	32,600	19.5	39,833	23.1	7,233	22.2
65 years and over	13,913	8.3	16,180	9.4	2,267	16.3
18 years and over	128,235	76.8	134,887	78.2	6,652	5.2
In households	165,776	99.3	171,610	99.4	5,834	3.5
In family households	145,499	87.1	149,846	86.8	4,347	3.0
Householder	37,050	22.2	37,696	21.8	646	1.7
Spouse	24,171	14.5	23,990	13.9	(181)	-0.7
Own child under 18 years	32,144	19.2	30,151	17.5	(1,993)	-6.2
Other relatives	41,689	25.0	46,744	27.1	5,055	12.1
Nonrelatives	10,445	6.3	11,265	6.5	820	7.9
In nonfamily households	20,277	12.1	21,764	12.6	1,487	7.3
Householder	13,444	8.1	13,866	8.0	422	3.1
Householder 65 years and over living alone	3,204	1.9	3,342	1.9	138	4.3
Nonrelatives	6,833	4.1	7,898	4.6	1,065	15.6
In group quarters	1,229	0.7	988	0.6	(241)	-19.6
Total Households	50,494	100.0	51,562	100.0	1,068	2.1
Family households	37,050	73.4	37,696	73.1	646	1.7
Married-couple family	24,171	47.9	23,990	46.5	(181)	-0.7
With related children under 18 years	14,100	27.9	13,368	25.9	(732)	-5.2
Female householder, no husband present	8,281	16.4	8,580	16.6	299	3.6
With related children under 18 years	4,799	9.5	4,516	8.8	(283)	-5.9
Male householder, no wife present	4,598	9.1	5,126	9.9	528	11.5
With related children under 18 years	1,931	3.8	2,363	4.6	432	22.4
Nonfamily households	13,444	26.6	13,866	26.9	422	3.1
Households with one or more persons 65 years and over	10,621	21.0	12,143	23.6	1,522	14.3
Persons Per Family	3.65	-	3.68	-	0.03	0.9
Persons Per Household	3.28	-	3.33	-	0.05	1.4
Total Housing Units	52,087	-	54,613	-	2,526	4.8
Occupied Housing Units	50,494	100.0	51,562	100.0	1,068	2.1
Renter occupied	39,252	77.7	39,445	76.5	193	0.5
Owner occupied	11,242	22.3	12,117	23.5	875	7.8
By Household Size:						
1 person household	9,785	19.4	9,620	18.7	(165)	-1.7
2 person household	11,194	22.2	11,514	22.3	320	2.9
3 person household	9,425	18.7	9,646	18.7	221	2.3
4 person household	8,616	17.1	8,691	16.9	75	0.9
5 persons and over	11,474	22.7	12,091	23.4	617	5.4
By Age of Householder:						
15 to 24 years	2,279	4.5	1,799	3.5	(480)	-21.1
25 to 44 years	23,658	46.9	21,107	40.9	(2,551)	-10.8
45 to 64 years	17,026	33.7	19,935	38.7	2,909	17.1
65 years and over	7,531	14.9	8,721	16.9	1,190	15.8

2010 Census Tracts - Queens Community District 4

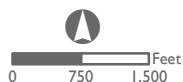


*Note: Portions of Queens Census Tracts 265, 479, 483, 485 and 489 are in Queens CD 2. Portions of 265, 375, 399, 401, 403, 405, 407 and 409 are in Queens CD 3. A portion of 499 is in Queens CD 5. A portion of 717.02 is in Queens CD 6.

12 Community District Boundary

124 2010 Census Tract

Source: DCP, BYTES of the Big Apple



**Change in Total Population, 2000 to 2010
by Census Tract
Queens Community District 4**

Census Tract	Total Population		Population Change, 2000-2010	
	2000	2010	Number	Percent
265*	4,534	4,494	-40	-0.9
267	6,415	6,002	-413	-6.4
269.01	5,922	5,304	-618	-10.4
269.02	4,591	4,444	-147	-3.2
271	8,911	8,726	-185	-2.1
375*	4,073	3,783	-290	-7.1
399*	3,589	4,132	543	15.1
401*	6,758	7,527	769	11.4
403*	6,412	6,777	365	5.7
405*	3,303	3,303	0	0.0
407*	7,904	8,304	400	5.1
409*	5,198	5,094	-104	-2.0
411	3,623	3,947	324	8.9
413	3,536	4,464	928	26.2
415	3,604	4,278	674	18.7
427	3,822	4,604	782	20.5
437.01	3,161	3,381	220	7.0
437.02	6,160	6,476	316	5.1
439	3,663	4,790	1,127	30.8
443.01	3,412	4,033	621	18.2
443.02	4,935	5,223	288	5.8
455	12,577	12,330	-247	-2.0
457	3,395	3,355	-40	-1.2
459	3,885	3,975	90	2.3
461	2,791	3,089	298	10.7
463	4,021	4,284	263	6.5
465	4,398	4,247	-151	-3.4
467	7,108	7,112	4	0.1
469	9,282	8,570	-712	-7.7
471	4,001	4,425	424	10.6
473	3,830	3,997	167	4.4
475	4,130	4,835	705	17.1
479*	5,273	5,456	183	3.5
481	6,782	6,781	-1	0.0
483*	3,751	4,047	296	7.9
485*	4,318	4,598	280	6.5
489*	1,222	1,486	264	21.6
499*	4,212	5,071	859	20.4
683	4,298	4,210	-88	-2.0
717.02*	4,185	3,921	-264	-6.3

* Census tract is within two or more community districts. Data are for entire census tract.

**Total Population by Mutually Exclusive Race and Hispanic Origin
by Census Tract, 2010
Queens Community District 4**

Census Tract	Total Population	Nonhispanic by Race					Two or More Races	Hispanic Origin (of any race)
		Single Race						
		White	Black/ African American	Asian	Other			
265*	4,494	238	38	2,804	23	115	1,276	
267	6,002	282	53	2,820	27	144	2,676	
269.01	5,304	239	42	1,651	13	86	3,273	
269.02	4,444	216	43	2,157	19	98	1,911	
271	8,726	475	89	3,492	43	103	4,524	
375*	3,783	80	153	358	58	13	3,121	
399*	4,132	105	155	517	39	24	3,292	
401*	7,527	110	135	829	62	65	6,326	
403*	6,777	139	73	738	57	23	5,747	
405*	3,303	42	48	144	5	7	3,057	
407*	8,304	146	175	467	87	28	7,401	
409*	5,094	113	147	337	54	27	4,416	
411	3,947	80	18	480	21	46	3,302	
413	4,464	209	23	639	31	39	3,523	
415	4,278	320	47	472	21	40	3,378	
427	4,604	315	35	516	32	46	3,660	
437.01	3,381	590	322	380	25	53	2,011	
437.02	6,476	472	652	1,124	58	116	4,054	
439	4,790	272	70	356	20	12	4,060	
443.01	4,033	229	357	452	37	31	2,927	
443.02	5,223	177	571	2,125	43	81	2,226	
455	12,330	2,082	5,595	285	92	235	4,041	
457	3,355	293	32	1,921	18	42	1,049	
459	3,975	245	31	2,140	21	39	1,499	
461	3,089	119	21	1,357	7	38	1,547	
463	4,284	116	51	1,275	45	45	2,752	
465	4,247	93	21	591	30	14	3,498	
467	7,112	240	142	2,214	38	89	4,389	

* Census tract is within two or more community districts. Data are for entire census tract.

**Total Population by Mutually Exclusive Race and Hispanic Origin
by Census Tract, 2010
Queens Community District 4**

Census Tract	Total Population	Nonhispanic by Race					Two or More Races	Hispanic Origin (of any race)
		Single Race						
		White	Black/ African American	Asian	Other			
469	8,570	370	119	2,959	52	144	4,926	
471	4,425	225	28	2,724	53	87	1,308	
473	3,997	485	41	2,407	27	93	944	
475	4,835	501	43	2,968	26	79	1,218	
479*	5,456	699	46	3,456	6	117	1,132	
481	6,781	518	181	3,316	25	162	2,579	
483*	4,047	452	26	2,271	12	63	1,223	
485*	4,598	389	44	3,289	17	111	748	
489*	1,486	273	11	660	8	52	482	
499*	5,071	1,065	38	2,914	14	63	977	
683	4,210	388	165	1,793	41	97	1,726	
717.02*	3,921	1,577	213	1,386	29	112	604	

* Census tract is within two or more community districts. Data are for entire census tract.

GEOGRAPHIC REPORT FOR THE FISCAL YEAR 2013 ADOPTED CAPITAL BUDGET
(\$ IN THOUSANDS)

COMMUNITY BOARD DISTRICT 04, QUEENS

BUDGET LINE	TITLE	TOTAL	FY2013 ADOPTED	THREE YEAR PROGRAM			REQUIRED TO COMPLETE
		APPROPRIATION AS OF 5/31/12	CAP BUDGET	FY2014	FY2015	FY2016	
HB-1110	RECON OF 91ST PLACE BR/LIRR(PORT WASHINGTON BRANCH) IN ELMHURST, QUEEN	8,738 (CN)	0 (CN)	0 (CN)	0 (CN)	0 (CN)	0 (CN)
HB-1111	RECON OF GRAND AVE BR OVER CONRAIL BAY RIDGE LINE, QUEENS	CP	0 (CN) 0 (S)	0 (CN) 0 (S)	0 (CN) 0 (S)	0 (CN) 0 (S)	CP
HB-1134	RECON WOODHAVEN BLVD BRIDGE OVER QUEENS BLVD, QUEENS	5,262 (CN)	0 (CN)	0 (CN)	0 (CN)	0 (CN)	7,205 (CN)
HO-Q378	ELMHURST HOSPITAL CENTER	CP	2,700 (CN)	0 (CN)	0 (CN)	0 (CN)	CP
P-1320	ELMHURST GAS TANKS SITE, PARK DEVELOPMENT	CP	0 (CN)	0 (CN)	0 (CN)	0 (CN)	CP

**Selected Facilities and Program Sites
in New York City, release 2012**

QUEENS COMMUNITY DISTRICT 4

<u>Block</u>	<u>Lot</u>	<u>Facility Name</u>	<u>Facility Address</u>	<u>Facility Type</u>	<u>Capacity / Type</u>	<u>Oversight Agency</u>
SCHOOLS						
<i>Public Elementary and Secondary Schools</i>						
2451	21	51ST AVENUE ACADEMY	76-05 51 Ave	Elementary School - Public	463 Enrollment	NYC DOE
1608	58	PIONEER ACADEMY	40-20 100 St	Elementary School - Public	735 Enrollment	NYC DOE
2879	31	PS 102 BAYVIEW	55-24 Van Horn St	Elementary School - Public	1195 Enrollment	NYC DOE
1901	40	PS 13 CLEMENT C MOORE	55-01 94 St	Elementary School - Public	1440 Enrollment	NYC DOE
1954	37	PS 14 FAIRVIEW	107-01 Otis Ave	Elementary School - Public	1605 Enrollment	NYC DOE
1985	1	PS 16 THE NANCY DEBENEDITTIS SCHOOL	41-15 104 St	Elementary School - Public	1672 Enrollment	NYC DOE
1607	1	PS 19 MARINO JEANTET	98-02 Roosevelt Ave	Elementary School - Public	2002 Enrollment	NYC DOE
2003	23	PS 28 THM EMAN EARLY CHILD CTR	109-10 47 Ave	Elementary School - Public	499 Enrollment	NYC DOE
2864	36	PS 330	86-37 53 Ave	Elementary School - Public	220 Enrollment	NYC DOE
1538	75	PS 7 LOUIS F SIMEONE	80-55 Cornish Ave	Elementary School - Public	1215 Enrollment	NYC DOE
1514	1	PS 89 ELMHURST	85-28 Britton Ave	Elementary School - Public	1876 Enrollment	NYC DOE
2450	17	IS 5 WALTER CROWLEY	50-40 Jacobus St	Intermediate/JHS - Public	1496 Enrollment	NYC DOE
1891	32	IS 61 LEONARDO DA VINCI	98-50 50 Ave	Intermediate/JHS - Public	2320 Enrollment	NYC DOE
1600	61	CIVIC LEADERSHIP ACADEMY	45-10 94 St	High School - Public	446 Enrollment	NYC DOE
1963	5	HIGH SCHOOL FOR ARTS & BUSINESS	105-25 Horace Harding Expy	High School - Public	845 Enrollment	NYC DOE
1873	50	JOHN F KENNEDY JR SCHOOL	57-12 94 St	High School - Public	432 Enrollment	NYC DOE
1849	1	NEWTOWN HIGH SCHOOL	48-01 90 St	High School - Public	2516 Enrollment	NYC DOE
1600	61	PAN AMERICAN INTERNATIONAL HS	45-10 94 St	High School - Public	366 Enrollment	NYC DOE
1600	61	VOYAGES PREPARATORY	45-10 94 St	High School - Public	247 Enrollment	NYC DOE
<i>Private/Parochial Elementary and Secondary Schools</i>						
1312	55	JACKSON HEIGHTS SDA SCHOOL	72-25 Woodside Ave	Elementary School - Private/Parochial	74 Enrollment	NYSED
2902	11	SAINT ADALBERT SCHOOL	52-17 83 St	Elementary School - Private/Parochial	371 Enrollment	NYSED

**Selected Facilities and Program Sites
in New York City, release 2012**

QUEENS COMMUNITY DISTRICT 4

<u>Block</u>	<u>Lot</u>	<u>Facility Name</u>	<u>Facility Address</u>	<u>Facility Type</u>	<u>Capacity / Type</u>	<u>Oversight Agency</u>
<i>Private/Parochial Elementary and Secondary Schools</i>						
1571	19	SAINT BARTHOLOMEW SCHOOL	44-15 Judge St	Elementary School - Private/Parochial	264 Enrollment	NYSED
1992	1	SAINT LEO SCHOOL	104-19 49 Ave	Elementary School - Private/Parochial	352 Enrollment	NYSED
1872	7	CATHEDRAL PREPARATORY SEMINARY	56-25 92 St	Senior High School - Private/Parochial	176 Enrollment	NYSED
RECREATIONAL AND CULTURAL FACILITIES						
<i>Libraries and Cultural Institutions</i>						
1837	1	ELMHURST LIBRARY	86-01 Broadway	Public Library - Branch	690929 Annual Circ.	QBPL
1918	90	LEFRAK CITY LIBRARY	98-25 Horace Harding Exway	Public Library - Branch	142701 Annual Circ.	QBPL
2018	1	NEW YORK HALL OF SCIENCE	47-01 111 St	NYC Cultural Institution	446191 Annual Visits	NYC DCLA
2018	1	QUEENS MUSEUM OF THE ARTS	NYC Bldg, Flushing Meadow Park	NYC Cultural Institution	95253 Annual Visits	NYC DCLA
2018	1	QUEENS THEATRE IN THE PARK	Flushing Meadow Park	NYC Cultural Institution	62186 Annual Visits	NYC DCLA
2018	1	QUEENS WILDLIFE CENTER	53-51 111 St	NYC Cultural Institution	NA	NYC DCLA
<i>Parklands</i>						
		CORONA GOLF PLAYGROUND	109 St, 111 St bet 46 Ave and 47 Ave	Park/Playground - NYC	1.722 Acres	NYC DPR
		CORONA MAC PARK	Lewis Ave bet 101 St and 102 St	Park/Playground - NYC	0.205 Acres	NYC DPR
		CROWLEY PLAYGROUND	Queens Midtown Exwy, 57 Ave bet 84 St and 82 St	Park/Playground - NYC	1.633 Acres	NYC DPR
		ELMHURST PARK	Grand Ave, 57 Ave bet 74 St and 80 St	Park/Playground - NYC	6.219 Acres	NYC DPR
		FLUSHING MEADOWS CORONA PARK	Grand Central Pkwy, Whitestone Exwy bet 111 St and College Point Blvd, Park Drive E	Park/Playground - NYC	1255.421 Acres	NYC DPR
		FRANK D. O'CONNOR PLAYGROUND	Broadway, Woodside Ave bet 77 St and Baxter Ave	Park/Playground - NYC	1.537 Acres	NYC DPR
		HOFFMAN PARK	Hoffman Dr bet 58 Ave and Woodhaven Blvd	Park/Playground - NYC	2.857 Acres	NYC DPR
		I.S. 61	Christie Ave bet 99 St and 98 St	Park/Playground - NYC	1.418 Acres	NYC DPR/DOE

**Selected Facilities and Program Sites
in New York City, release 2012**

QUEENS COMMUNITY DISTRICT 4

<u>Block</u>	<u>Lot</u>	<u>Facility Name</u>	<u>Facility Address</u>	<u>Facility Type</u>	<u>Capacity / Type</u>	<u>Oversight Agency</u>
Parklands						
		JOSEPHINE CAMINITI PLAYGROUND	102 St bet Corona Ave and Alstyn Ave	Park/Playground - NYC	0.398 Acres	NYC DPR
		MOORE HOMESTEAD PLAYGROUND	Broadway., 82 St, 45 Ave	Park/Playground - NYC	1.978 Acres	NYC DPR
		NEWTOWN PLAYGROUND	56 Ave, 92 St	Park/Playground - NYC	0.703 Acres	NYC DPR
		P.S. 19	99 St and 41 Ave	Park/Playground - NYC	0.047 Acres	NYC DPR/DOE
		P.S. 89	Britton Ave, Gleane St, and Hampton St	Park/Playground - NYC	0.338 Acres	NYC DPR/DOE
		PARK	Corona Ave bet 104 St and 106 St, 50 Ave	Park/Playground - NYC	0.101 Acres	NYC DPR
		PARK OF THE AMERICAS	41 Ave, 42 Ave bet 103 St and 104 St	Park/Playground - NYC	3.076 Acres	NYC DPR
		SIMEONE PARK	Lewis Ave, Radcliff Ave bet 101 St and 102 St	Park/Playground - NYC	1.6 Acres	NYC DPR
		TRIANGLE 90	Elmhurst Ave, Roosevelt Ave, 90 St, Case St	Park/Playground - NYC	0.006 Acres	NYC DPR
		VETERANS GROVE	Whitney Ave, 43 Ave, bet Judge St and Ketcham St	Park/Playground - NYC	0.626 Acres	NYC DPR
		WILLIAM F MOORE PARK	108 St, Corona Ave bet 51 Ave and 52 Ave	Park/Playground - NYC	0.23 Acres	NYC DPR
		AMERICAN TRIANGLE	41 Ave, 102 St, National Ave	Triangle, Plaza, Mall, Other - NYC	0.009 Acres	NYC DPR
		CORONA PLAZA	Roosevelt Ave bet National St and 104 St	Triangle, Plaza, Mall, Other - NYC	0.041 Acres	NYC DPR
		DUNNINGHAM TRIANGLE	82 St, Ithaca St, Baxter Ave	Triangle, Plaza, Mall, Other - NYC	0.003 Acres	NYC DPR
		ELMJACK MALL	75 St bet 37 Ave and Woodside Ave	Triangle, Plaza, Mall, Other - NYC	0.241 Acres	NYC DPR
		GRAND SLOPE	Kneeland Ave, Grand Ave bet Manilla St and Haspel St	Triangle, Plaza, Mall, Other - NYC	0.207 Acres	NYC DPR
		LIBRA TRIANGLE	Justice Ave, 56 Ave, 90 St	Triangle, Plaza, Mall, Other - NYC	0.03 Acres	NYC DPR
		MANUEL DE DIOS UNANUE TRIANGLE	Roosevelt Ave, 83 St, Baxter Ave	Triangle, Plaza, Mall, Other - NYC	0.04 Acres	NYC DPR
		MIDDLEBURGH TRIANGLE	Corona Ave, 90 St, 48 Ave	Triangle, Plaza, Mall, Other - NYC	0.002 Acres	NYC DPR
		NINE HEROES PLAZA	Broadway, 41 Ave, 76 St	Triangle, Plaza, Mall, Other - NYC	0.02 Acres	NYC DPR

**Selected Facilities and Program Sites
in New York City, release 2012**

QUEENS COMMUNITY DISTRICT 4

<u>Block</u>	<u>Lot</u>	<u>Facility Name</u>	<u>Facility Address</u>	<u>Facility Type</u>	<u>Capacity / Type</u>	<u>Oversight Agency</u>
Parklands						
		STRIP	57 Rd at 85 St	Triangle, Plaza, Mall, Other - NYC	0.002 Acres	NYC DPR
		STRIP	Horace Harding Exwy Sr Rd N bet 94 St and Junction Blvd	Triangle, Plaza, Mall, Other - NYC	0.022 Acres	NYC DPR
		STRIP	LIE Ex 19, Westbound bet 92 St and 94 St	Triangle, Plaza, Mall, Other - NYC	0.03 Acres	NYC DPR
		STRIP	Van Horn St at 59 Ave, LIE	Triangle, Plaza, Mall, Other - NYC	0.002 Acres	NYC DPR
		VETERAN'S SQUARE	National St, 42 Ave, 102 St	Triangle, Plaza, Mall, Other - NYC	0.1 Acres	NYC DPR
		CORONA TAXPAYERS ASSOCIATION	102 St bet Radcliff Ave and Strong Ave	Beach, Garden, Natural Area, Other - NYC	0.18 Acres	NYC DPR
		GRAND CENTRAL PARKWAY EXTENSION	Astoria Blvd and 48 St to Union Tp., Park Drive EaSt	Beach, Garden, Natural Area, Other - NYC	370 Acres	NYC DPR/DOT
		GREENSTREET	11 St bet 54 Ave & 55 Ave	Joint NYCDOT/DPR Landscaped Area	0.093 Acres	NYC DOT
		GREENSTREET	111 St bet 46 Ave & 47 Ave	Joint NYCDOT/DPR Landscaped Area	0.077 Acres	NYC DOT
		GREENSTREET	111 St bet 47 Ave & 48 Ave	Joint NYCDOT/DPR Landscaped Area	0.096 Acres	NYC DOT
		GREENSTREET	111 St bet 48 Ave & 49 Ave	Joint NYCDOT/DPR Landscaped Area	0 Acres	NYC DOT
		GREENSTREET	111 St bet 49 Ave & 50 Ave	Joint NYCDOT/DPR Landscaped Area	0.087 Acres	NYC DOT
		GREENSTREET	111 St bet 50 Ave & 51 Ave	Joint NYCDOT/DPR Landscaped Area	0.091 Acres	NYC DOT
		GREENSTREET	Aske Ave & Roosevelt Ave & Whitney Ave	Joint NYCDOT/DPR Landscaped Area	0.072 Acres	NYC DOT
		GREENSTREET	Corona Ave & 99 St	Joint NYCDOT/DPR Landscaped Area	0.043 Acres	NYC DOT
		GREENSTREET	Corona Ave & Grand Central Pkwy Ex WB	Joint NYCDOT/DPR Landscaped Area	0.01 Acres	NYC DOT
		GREENSTREET	Corona Ave & Otis Ave & 54 Ave	Joint NYCDOT/DPR Landscaped Area	0.037 Acres	NYC DOT
		GREENSTREET	Entrance to Grand Bay Restaurant in Flushing Meadow Corona Park	Joint NYCDOT/DPR Landscaped Area	0.014 Acres	NYC DOT
		GREENSTREET	Grand Central Pkwy (Westbound) & Perimeter Rd & Van Wyck Exwy En	Joint NYCDOT/DPR Landscaped Area	0.016 Acres	NYC DOT
		GREENSTREET	Grand Central Pkwy Outer Ring at Olmsted Circle	Joint NYCDOT/DPR Landscaped Area	0.072 Acres	NYC DOT
		GREENSTREET	Justice Ave at Broadway	Joint NYCDOT/DPR Landscaped Area	0.035 Acres	NYC DOT

**Selected Facilities and Program Sites
in New York City, release 2012**

QUEENS COMMUNITY DISTRICT 4

<u>Block</u>	<u>Lot</u>	<u>Facility Name</u>	<u>Facility Address</u>	<u>Facility Type</u>	<u>Capacity / Type</u>	<u>Oversight Agency</u>
<i>Parklands</i>						
		GREENSTREET	Median in Flushing Meadow Corona Park bet Shea Circle & Pier 1	Joint NYCDOT/DPR Landscaped Area	0.008 Acres	NYC DOT
		GREENSTREET	Meridian Rd Median	Joint NYCDOT/DPR Landscaped Area	0.149 Acres	NYC DOT
		GREENSTREET	Perimeter Rd & Grand Central Pkwy westbound Ex 9p	Joint NYCDOT/DPR Landscaped Area	0.003 Acres	NYC DOT
		GREENSTREET	Perimeter Rd & Grand Central Pkwy (Westbound) Ex 9E (2)	Joint NYCDOT/DPR Landscaped Area	0.02 Acres	NYC DOT
		GREENSTREET	Roosevelt Ave & 104 St	Joint NYCDOT/DPR Landscaped Area	0.003 Acres	NYC DOT
		GREENSTREET	Roosevelt Ave Bed (S)	Joint NYCDOT/DPR Landscaped Area	0.077 Acres	NYC DOT
		GREENSTREET	Sautell Ave bet Corona Ave & Van Cleef St	Joint NYCDOT/DPR Landscaped Area	0.017 Acres	NYC DOT
		GREENSTREET	Sautell Ave bet Van Cleef St & Van Doren St	Joint NYCDOT/DPR Landscaped Area	0.021 Acres	NYC DOT
		GREENSTREET	Sautell Ave bet VanDoren St & Waldron St	Joint NYCDOT/DPR Landscaped Area	0.022 Acres	NYC DOT
		GREENSTREET	Van Doren St & Westside St & 108 St	Joint NYCDOT/DPR Landscaped Area	0.063 Acres	NYC DOT
		GREESTREET	Meridian Rd Triangle	Joint NYCDOT/DPR Landscaped Area	0.051 Acres	NYC DOT

PUBLIC SAFETY AND CRIMINAL JUSTICE FACILITIES

NYPD, FDNY, Courts, and Correctional Facilities

1592	72	110 PRECINCT	9441 43 Ave	NYC Police Station	NA	NYPD
1918	114	MEDICAL DIV./APD	96-05 Horace Harding Exwy	Other NYPD Facility	NA	NYPD
1918	1	MEDICAL DIVISION	59-17 Junction Blvd	Other NYPD Facility	NA	NYPD
1963	5	SCHOOL SAFETY QUEENS N.(NEWTOWN H.S)	105-25 Harding Exwy	Other NYPD Facility	NA	NYPD
2477	26	ENG 287, LAD 136, BN 46	86-53 Grand Ave	NYC Fire House	NA	FDNY
1628	18	ENG 289, LAD 138	97-28 43 Ave	NYC Fire House	NA	FDNY
1964	65	ENG 324, DIV 14	108-01 Horace Harding Exwy	NYC Fire House	NA	FDNY

**Selected Facilities and Program Sites
in New York City, release 2012**

QUEENS COMMUNITY DISTRICT 4

<u>Block</u>	<u>Lot</u>	<u>Facility Name</u>	<u>Facility Address</u>	<u>Facility Type</u>	<u>Capacity / Type</u>	<u>Oversight Agency</u>
<i>NYPD, FDNY, Courts, and Correctional Facilities</i>						
1500	2	EMS STATION 46	79-01 Broadway	NYC Emergency Medical Svc	NA	FDNY
1500	2	EMS STATION 46	79-01 Broadway	NYC Emergency Medical Svc	NA	FDNY
1987	55	SOC DECONTAMINATION LAUNDRY	104-35 44 Ave	Other FDNY Facility	NA	FDNY
NURSING HOMES, HOSPITALS, HOSPICES, AND AMBULATORY PROGRAMS						
<i>Nursing Homes, Hospitals, Hospices, and Hospital Inpatient Units</i>						
1970	25	PARK TERRACE CARE CENTER	59-20 Van Doren St	Residential Health Care Facility	200 Beds	NYS DOH
1972	38	REGO PARK NURSING HOME	111-26 Corona Ave	Residential Health Care Facility	200 Beds	NYS DOH
1500	2	ELMHURST HOSPITAL CENTER	79-01 Broadway	Hospital	545 Beds	NYS DOH
<i>Ambulatory Facilities and Programs</i>						
1486	36	PRIVILEGE CARE DIAGNOSTIC AND TREATMENT CENTER	40-18 76 St	Diagnostic and Treatment Center	NA	NYS DOH
1500	2	BROADWAY DIALYSIS CENTER	79-01 Broadway	Diagnostic and Treatment Center Extension Clinic	NA	NYS DOH
1935	68	CORONA CHILD HEALTH CLINIC	104-04 Corona Ave	Hospital Extension Clinic	NA	NYS DOH
1500	2	MOBILE MAMMOGRAPHY VAN	79-01 Broadway	Hospital Extension Clinic	NA	NYS DOH
1918	1	WOMENS MEDICAL CENTER AT CORONA	59-17 Junction Blvd	Hospital Extension Clinic	NA	NYS DOH
1486	36	NEW SURFSIDE ADHCP	40-16 76 St	Adult Day Health Care Center	NA	NYS DOH
CHEMICAL DEPENDENCY SERVICES						
<i>Residential</i>						
1506	1	ELMHURST HOSP. CTR- CD COMM RESID SRVS	81-30 Baxter Ave	Community Residential Svc - Chem Depndncy	35 Beds	NYS OASAS
<i>Non-Residential</i>						
1500	2	ELMHURST HOSPITAL CENTER MMTP CLINIC	79-01 Broadway	Outp Methadone Treatment - Chem Depndncy	350 Cert. Capacity	NYS OASAS

**Selected Facilities and Program Sites
in New York City, release 2012**

QUEENS COMMUNITY DISTRICT 4

<u>Block</u>	<u>Lot</u>	<u>Facility Name</u>	<u>Facility Address</u>	<u>Facility Type</u>	<u>Capacity / Type</u>	<u>Oversight Agency</u>
<i>Non-Residential</i>						
1500	2	ELMHURST HOSPITAL CTR - CD OP	79-01 Broadway	Outpatient Clinic - Chem Dependncy	NA	NYS OASAS
1594	25	Q.S.A INCORPORATED CD OP	40-11 Warren St	Outpatient Clinic - Chem Dependncy	NA	NYS OASAS
1842	7501	THE CHILD CENTER OF NEW YORK - CD OP	87-08 Justice Ave	Outpatient Clinic - Chem Dependncy	NA	NYS OASAS
MENTAL HEALTH SERVICES						
<i>Residential</i>						
1500	2	ELMHURST HOSPITAL CENTER FEMALE FORENSIC IP UNIT	79-01 Broadway	Hospital Based Inpatient Care - Mental Health	14 Beds	NYS OMH
1500	2	ELMHURST HOSPITAL CENTER INPATIENT SERVICES	79-01 Broadway	Hospital Based Inpatient Care - Mental Health	163 Beds	NYS OMH
<i>Non-Residential</i>						
1842	7501	ASIAN OUTREACH PROGRAM	87-08 Justice Ave	Day Treatment - Mental Health	NA	NYS OMH
1918	1	ELMHURST COMMUNITY SERVICES	95-15 Horace Harding Expy	Day Treatment - Mental Health	NA	NYS OMH
1500	2	ELMHURST HOSPITAL MENTAL HEALTH CLINIC	79-01 Broadway	Day Treatment - Mental Health	NA	NYS OMH
1533	45	NYPCC QUEENS ADULT HOME CLINIC TREATMENT	80-20 45 Ave	Day Treatment - Mental Health	NA	NYS OMH
1861	1	PRFI QUEENS MENTAL HEALTH CLINIC	91-31 Queens Blvd	Day Treatment - Mental Health	NA	NYS OMH
1500	2	ELMHURST HOSPITAL CENTER - CPEP	79-01 Broadway	Day Treatment - Mental Health	6 Cert. Capacity	NYS OMH
2703	7501	THE MENTAL HEALTH ASSOCIATION OF NEW YORK CITY, INC.	87-08 Justice Ave	Respite Service - Mental Health	NA	NYC DOHMH
1500	2	CHILD & ADOLESCENT PARTIAL HOSPITAL	79-01 Broadway	Hospital Based Intensive Day Service - Mental Health	26 Cert. Capacity	NYS OMH
1500	2	ELMHURST PARTIAL HOSPITALIZATION PROGRAM	79-01 Broadway	Hospital Based Intensive Day Service - Mental Health	30 Cert. Capacity	NYS OMH
1842	7501	THE MENTAL HEALTH ASSOCIATION OF NEW YORK CITY, INC.	87-08 Justice Ave	Family Support Services - Mental Health	7477 Hours/Year	NYC DOHMH
1489	7501	ASIAN PSYCHOSOCIAL CLUB	78-14 Roosevelt Ave	Psychosocial Club - Mental Health	105 Cert. Capacity	NYS OMH

**Selected Facilities and Program Sites
in New York City, release 2012**

QUEENS COMMUNITY DISTRICT 4

<u>Block</u>	<u>Lot</u>	<u>Facility Name</u>	<u>Facility Address</u>	<u>Facility Type</u>	<u>Capacity / Type</u>	<u>Oversight Agency</u>
<i>Non-Residential</i>						
1489	7501	HAMILTON MADISON HOUSE, INC.	78-14 Roosevelt Ave	Psychosocial Club - Mental Health	10000 Visits/Year	NYC DOHMH
DEVELOPMENTAL DISABILITIES SERVICES						
<i>Residential</i>						
1992	1	CATHOLIC CHARITIES NEIGHBORHOOD SVCS	104-24 48 Ave	Intermediate Care Facility - Resid Dev Disability	9 Beds	NYS OPWDD
1918	65	YAI - YOUNG ADULT INSTITUTE	97-30 57 Ave	Intermediate Care Facility - Resid Dev Disability	7 Beds	NYS OPWDD
1992	1	CATHOLIC CHARITIES NEIGHBORHOOD SVCS INC	104-24 48 Ave	Community Residence - Dev Disability	6 Beds	NYS OPWDD
2871	36	ASSN F/HELP OF RETARDED CHILD. (1)	86-29 58 Ave	Community Residence - Dev Disability	7 Beds	NYS OPWDD
2871	36	ASSN F/HELP OF RETARDED CHILD. (2)	86-29 58 Ave	Community Residence - Dev Disability	7 Beds	NYS OPWDD
1918	72	CATHOLIC GUARDIAN SOCIETY OF NEW YORK	98-32 57 Ave	Community Residence - Dev Disability	3 Beds	NYS OPWDD
1918	107	CATHOLIC GUARDIAN SOCIETY OF NEW YORK	97-11 Horace Harding Expresswa	Community Residence - Dev Disability	3 Beds	NYS OPWDD
2906	146	CHINESE AMERICAN PLANNING COUNCIL	54-58 83 St	Community Residence - Dev Disability	4 Beds	NYS OPWDD
1884	47	LIFESPIRE, INC.	50-15 94 St	Community Residence - Dev Disability	8 Beds	NYS OPWDD
1908	1	UCPA OF NEW YORK STATE, INC.	98-45 57 Ave	Community Residence - Dev Disability	4 Beds	NYS OPWDD
1937	1	UCPA OF NEW YORK STATE, INC.	54-39 100 St	Community Residence - Dev Disability	4 Beds	NYS OPWDD
1945	1	UCPA OF NEW YORK STATE, INC.	99-05 58 Ave	Community Residence - Dev Disability	4 Beds	NYS OPWDD
1945	1	UCPA OF NEW YORK STATE, INC. (1)	99-04 57 Ave	Community Residence - Dev Disability	4 Beds	NYS OPWDD
1945	1	UCPA OF NEW YORK STATE, INC. (2)	99-04 57 Ave	Community Residence - Dev Disability	4 Beds	NYS OPWDD

DAYCARE AND RESIDENTIAL FACILITIES FOR CHILDREN

Daycare and Headstart Facilities

1902	10	A & A KATHY'S DAY CARE	94-25 57 Ave	Group Day Care - Private	36 Children	NYC DOHMH
------	----	------------------------	--------------	--------------------------	-------------	-----------

**Selected Facilities and Program Sites
in New York City, release 2012**

QUEENS COMMUNITY DISTRICT 4

<u>Block</u>	<u>Lot</u>	<u>Facility Name</u>	<u>Facility Address</u>	<u>Facility Type</u>	<u>Capacity / Type</u>	<u>Oversight Agency</u>
<i>Daycare and Headstart Facilities</i>						
2864	36	ASCENSION SCHOOL	86-37 53 Ave	Group Day Care - Private	20 Children	NYC DOHMH
1587	1	BILINGUAL SEIT, DAY CARE INC.	40-69 94 St	Group Day Care - Private	103 Children	NYC DOHMH
1918	90	BOBOVER YESHIVA BNAI ZION	98-25 Horace Harding Expy	Group Day Care - Private	NA	NYC DOHMH
2467	24	BOOKS & RATTLES INC., II	75-02 51 Ave	Group Day Care - Private	110 Children	NYC DOHMH
2467	24	BOOKS&RATTLES, INC.11	75-02 51 Ave	Group Day Care - Private	18 Children	NYC DOHMH
1497	1	BRIGHT HORIZONS CHILDREN'S CENTER, INC	77-11 Broadway	Group Day Care - Private	15 Children	NYC DOHMH
1488	6	BWY, INC.	77-14 Roosevelt Ave	Group Day Care - Private	155 Children	NYC DOHMH
1565	21	CHILDREN'S BIG APPLE EARLY CHILDHOOD CENTER, INC.	41-26 Case St	Group Day Care - Private	18 Children	NYC DOHMH
2894	47	EMILIA'S KIDS INC	84-03 57 Ave	Group Day Care - Private	11 Children	NYC DOHMH
1918	90	HAPPY DRAGON CHILDREN'S LEARNING CENTER	98-25 Horace Harding Expy	Group Day Care - Private	156 Children	NYC DOHMH
2870	1	HAPPY DRAGON DAY CARE CENTER	86-02 57 Ave	Group Day Care - Private	56 Children	NYC DOHMH
1952	54	INTERNATIONAL CHILDREN'S SCHOOL	57-27 Penrod St	Group Day Care - Private	59 Children	NYC DOHMH
1945	1	JOHNSON'S ACADEMY, LLC.	99-04 57 Ave	Group Day Care - Private	23 Children	NYC DOHMH
1505	51	LITTLE FRIENDS SCHOOL ELMHURST	85-03 Britton Ave	Group Day Care - Private	75 Children	NYC DOHMH
1857	7501	MAGIC YEARS INFANT/TODDLER PROGRAM	90-20 55 Ave	Group Day Care - Private	14 Children	NYC DOHMH
1857	7501	MAGIC YEARS PRE-SCHOOL	90-20 55 Ave	Group Day Care - Private	87 Children	NYC DOHMH
1544	7501	PRESCHOOL OF AMERICA	83-38 Cornish Ave	Group Day Care - Private	20 Children	NYC DOHMH
1544	7501	PRESCHOOL OF AMERICA	83-38 Cornish Ave	Group Day Care - Private	94 Children	NYC DOHMH
1544	29	PRESCHOOL OF AMERICA (USA) INC.	83-04 Broadway	Group Day Care - Private	158 Children	NYC DOHMH
1918	55	SESAME SPROUT INC.	96-08 57 Ave	Group Day Care - Private	113 Children	NYC DOHMH
1509	1	STAR AMERICA INC.	80-07 Broadway	Group Day Care - Private	90 Children	NYC DOHMH
1497	1	BRIGHT HORIZONS CHILDREN'S CENTER,INC	77-11 Broadway	Group Day Care - Corporate	18 Children	NYC DOHMH

**Selected Facilities and Program Sites
in New York City, release 2012**

QUEENS COMMUNITY DISTRICT 4

<u>Block</u>	<u>Lot</u>	<u>Facility Name</u>	<u>Facility Address</u>	<u>Facility Type</u>	<u>Capacity / Type</u>	<u>Oversight Agency</u>
FACILITIES FOR SENIORS						
<i>Senior Centers</i>						
1486	13	ELMHURST JACKSON HEIGHTS SENIOR CENTER	75-01 Broadway	Senior Center	10620 Av. Meals/Month	NYC DFTA
1996	39	IPR HE CORONA SENIOR CENTER	108-74 Roosevelt Ave	Senior Center	3300 Av. Meals/Month	NYC DFTA
1907	23	LEFRAK SENIOR CITIZENS CENTER	98-16 55 Ave	Senior Center	750 Av. Meals/Month	NYC DFTA
2476	17	NEWTOWN ITALIAN SENIOR CENTER	83-20 Queens Blvd	Senior Center	5280 Av. Meals/Month	NYC DFTA
1942	53	RAICES CORONA SENIOR CENTER	107-24 Corona Ave	Senior Center	2460 Av. Meals/Month	NYC DFTA
RESIDENTIAL FACILITIES AND FOOD PROGRAMS FOR ADULTS AND FAMILIES						
<i>Residential</i>						
1965	15	CASTLE SENIOR CENTER AT FOREST HILLS (AH/EHP/ALP)	108-25 Horace Harding Exwy	Residential Adult Care Facility	197 Beds	NYS DOH
1972	1	MADISON YORK ASSISTED LIVING COMMUNITY, LLC (AH/ALP)	112-14 Corona Ave	Residential Adult Care Facility	226 Beds	NYS DOH
1533	36	QUEENS ADULT CARE CENTER (AH/ALP)	80-08 45 Ave	Residential Adult Care Facility	361 Beds	NYS DOH
<i>Food Programs and Drop-In Centers</i>						
1850	10	BETHANY LUTHERAN CHURCH	48-08 91 Pl	Food Pantry	NA	NA
2010	1	CONGREGATION TIFEREETH ISRAEL / CORONA JEWISH CENTER	109-18 54 Ave	Food Pantry	NA	NA
1834	31	EVANGELICAL CHURCH CHRIST IS THE LIGHT CHURCH, INC	89-16 48 Ave	Food Pantry	NA	NA
1850	10	INDONESIAN LUTHERAN CHURCH	48-08 91 Pl	Food Pantry	NA	NA
1918	97	LEFRACK CITY JEWISH CENTER, INC.	98-15 Horace Harding Expy	Food Pantry	NA	NA
2475	12	NEW LIFE COMMUNITY DEVELOPMENT CORPORATION	82-10 Queens Blvd	Food Pantry	NA	NA
1861	1	PUERTO RICAN FAMILY INSTITUTE/QUEENS MENTAL HEALTH CLINIC	91- 31 Queens Blvd	Food Pantry	NA	NA
1571	36	ST. BARTHOLOMEW	43-22 Ithaca St	Food Pantry	NA	NA

**Selected Facilities and Program Sites
in New York City, release 2012**

QUEENS COMMUNITY DISTRICT 4

<u>Block</u>	<u>Lot</u>	<u>Facility Name</u>	<u>Facility Address</u>	<u>Facility Type</u>	<u>Capacity / Type</u>	<u>Oversight Agency</u>
<i>Food Programs and Drop-In Centers</i>						
1907	23	ST. PAUL THE APOSTLE	98-16 55 Ave	Food Pantry	NA	NA
1962	1	THE GREAT I AM - MINISTERIO EL GRAN YO SOY	55-13 Van Cleef St	Food Pantry	NA	NA
2008	92	TRANSITIONAL SERVICES/OPPORTUNITIES SELF HELP CENTER	108-06 52 Ave	Food Pantry	NA	NA
1312	55	JACKSON HEIGHTS SDA	72-25 Woodside Ave	Joint Soup Kitchen and Food Pantry	NA	NA
TRANSPORTATION FACILITIES						
<i>Transportation Facilities</i>						
2018	1000	CASEY STENGEL DEPOT	Roosevelt Ave & 126 St	MTA Bus Depot	NA	MTA/NYCT
		CORONA	126-53 Willets Point Blvd	NYCT Subway Yard	NA	MTA/NYCT
		SHEA YARD/METS-WILLETS POINT YARD	44 Ave	LIRR Yard	NA	MTA/LIRR

Note: For Block and Lot information on Parkland and select Transportation properties, refer to source data (<http://www.nyc.gov/html/dcp/html/bytes/dwnselfac.shtml>)