

ZONING MAP

THE NEW YORK CITY PLANNING COMMISSION


Major Zoning Classifications:


The number(s) and/or letter(s) that follows an **R**, **C** or **M** District designation indicates use, bulk and other controls as described in the text of the Zoning Resolution.

R - RESIDENTIAL DISTRICT

C - COMMERCIAL DISTRICT

M - MANUFACTURING DISTRICT

 **SPECIAL PURPOSE DISTRICT**
The letter(s) within the shaded area designates the special purpose district as described in the text of the Zoning Resolution.

 **AREA(S) REZONED**

Effective Date(s) of Rezoning:

05-15-2012 C 120108 ZMK

Special Requirements:

For a list of lots subject to CEQR environmental requirements, see APPENDIX C.











For a list of lots subject to "D" restrictive declarations, see APPENDIX D.

For Inclusionary Housing designated areas and Mandatory Inclusionary Housing areas on this map, see APPENDIX F.

MAP KEY

23b	23d	24b
29a	29c	30a
29b	29d	30b

© Copyrighted by the City of New York

									
---	---	---	---	---	---	---	---	---	---

NOTE: Where no dimensions for zoning district boundaries appear on the zoning maps, such dimensions are determined in Article VII, Chapter 6 (Location of District Boundaries) of the Zoning Resolution.

NOTE: STREETS FOR THE STREET MAP CHANGE C 070512 MMK ARE SHOWN ON THIS MAP PRIOR TO BECOMING EFFECTIVE IN ORDER TO LOCATE ZONING DISTRICT BOUNDARIES.

NOTE: Zoning information as shown on this map is subject to change. For the most up-to-date zoning information for this map, visit the Zoning section of the Department of City Planning website: www.nyc.gov/planning or contact the Zoning Information Desk at (212) 720-3291.

ZONING MAP **29c**