

29a

ZONING MAP
CITY PLANNING COMMISSION
THE CITY OF NEW YORK

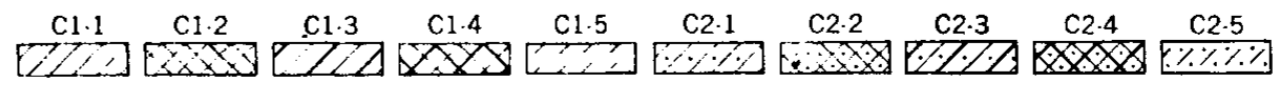
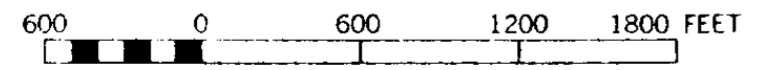
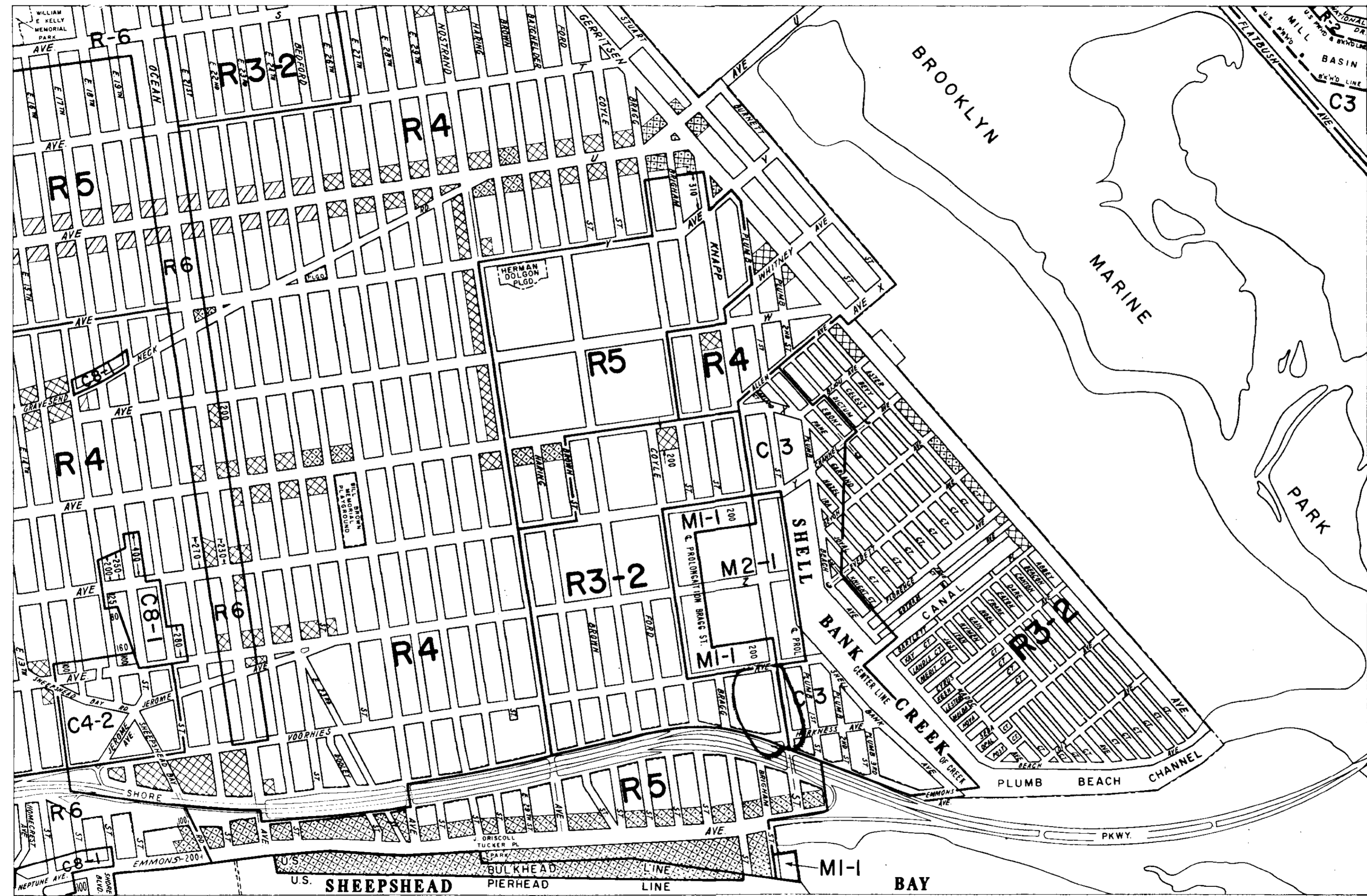


22d	23b	23d
28c	29a	29c
28d	29b	29d

EFFECTIVE: DECEMBER 15, 1961

COPYRIGHTED BY THE CITY OF NEW YORK

001



29a

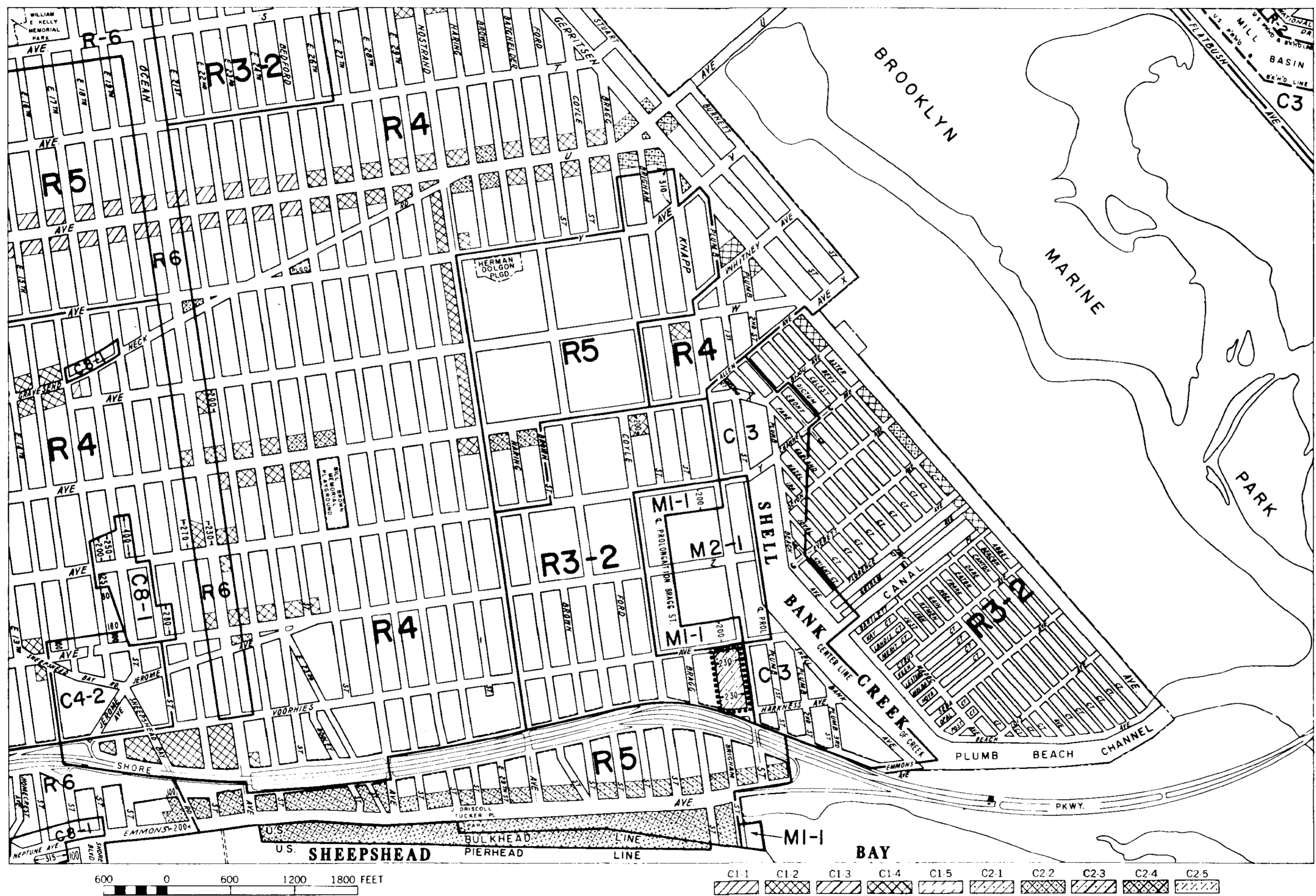
ZONING MAP

CITY PLANNING COMMISSION
THE CITY OF NEW YORK



22d	23b	23d
28c	29a	29c
28d	29b	29d

..... INDICATES
PROPERTY REZONED BY
AMENDMENT EFFECTIVE:
FEBRUARY 8, 1962
CP 17069 A-158




29a

ZONING MAP

CITY PLANNING COMMISSION

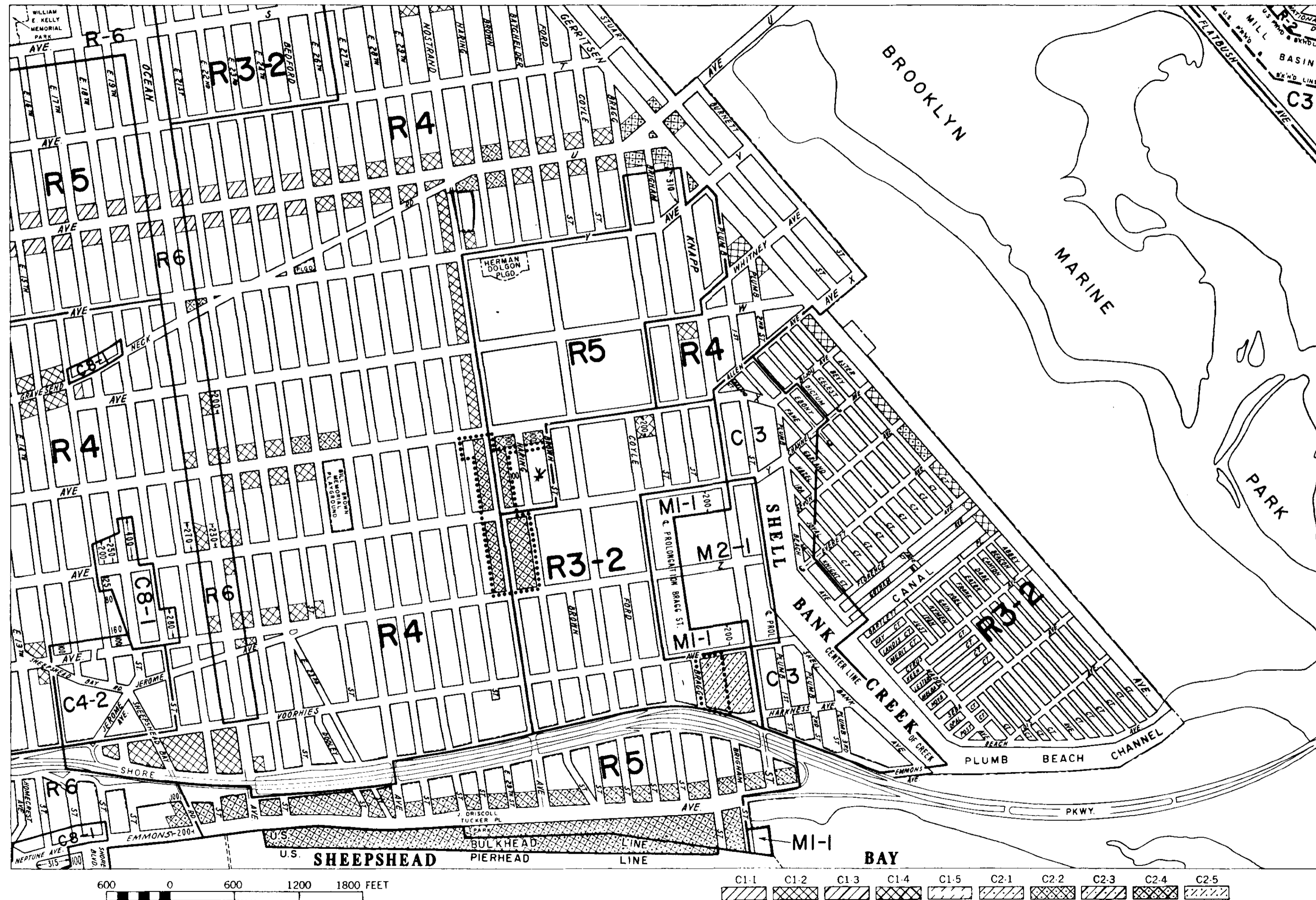
THE CITY OF NEW YORK



22d	23b	23d
28c	29a	29c
28d	29b	29d

..... INDICATES PROPERTY
REZONED BY AMENDMENTS
EFFECTIVE: OCTOBER 11, 1962

CP 17450 A-247 *
17453 A-248



29a

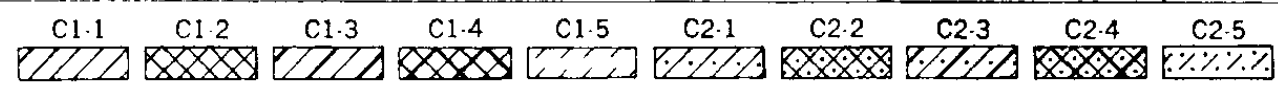
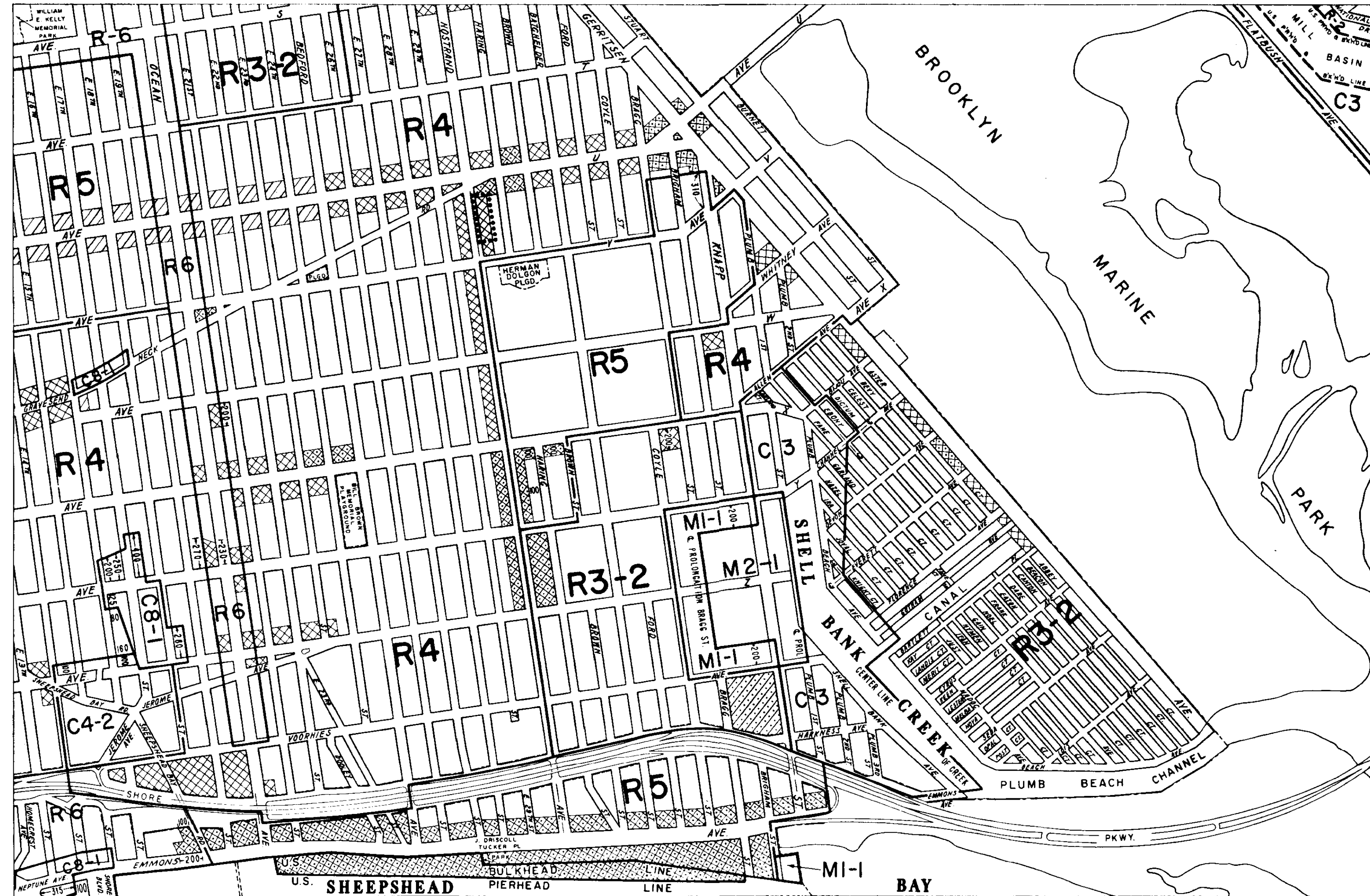
ZONING MAP
CITY PLANNING COMMISSION
THE CITY OF NEW YORK



22d	23b	23d
28c	29a	29c
28d	29b	29d

..... INDICATES PROPERTY
REZONED BY AMENDMENT
EFFECTIVE: OCTOBER 25, 1962

CP 17517 A-256



004

29a

ZONING MAP
CITY PLANNING COMMISSION
THE CITY OF NEW YORK



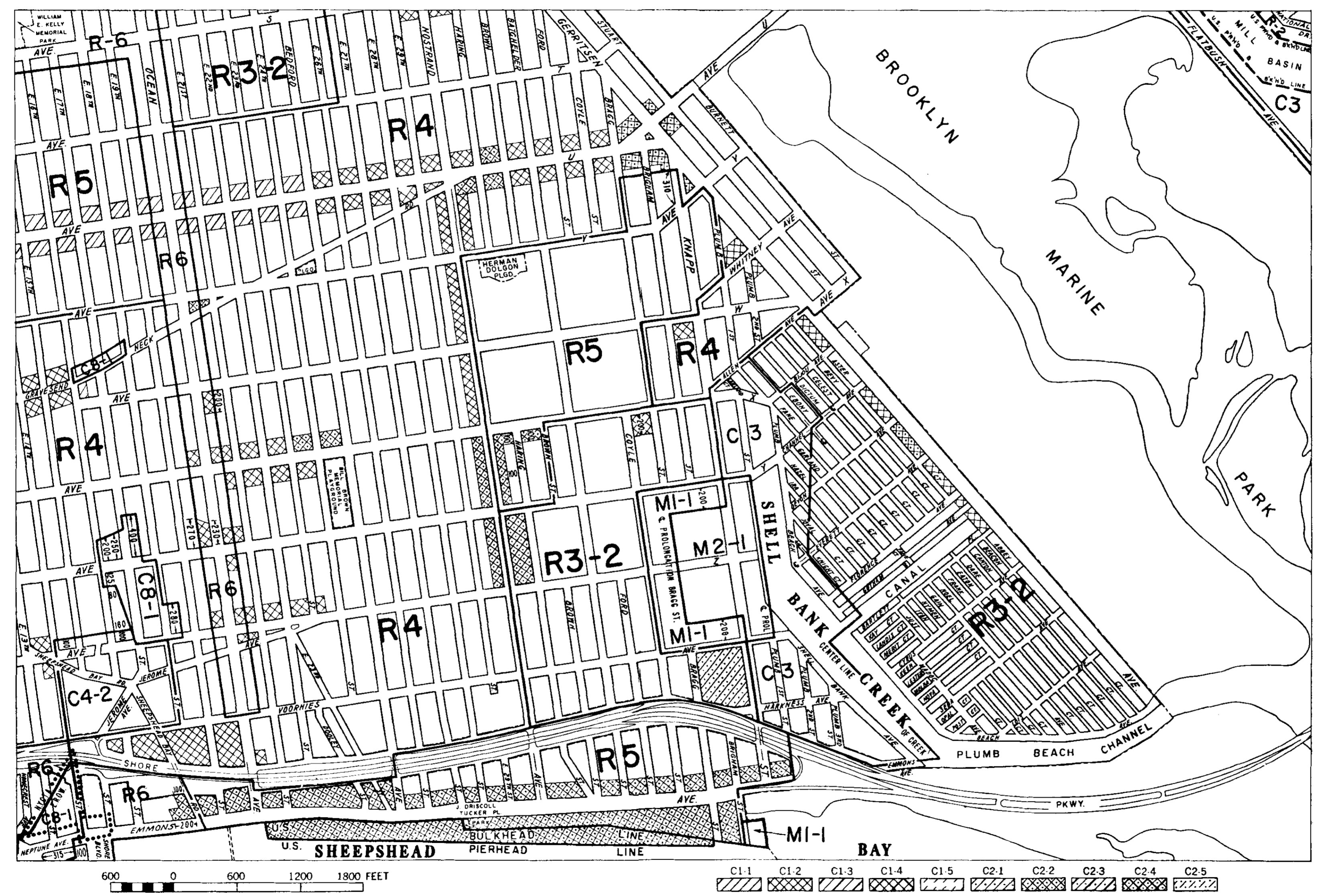
22d	23b	23d
28c	29a	29c
28d	29b	29d

..... INDICATES PROPERTY
REZONED BY AMENDMENT
EFFECTIVE: DECEMBER 20, 1962

CP 17615 A-279

COPYRIGHTED BY THE CITY OF NEW YORK


005



29a

ZONING MAP

CITY PLANNING COMMISSION
THE CITY OF NEW YORK

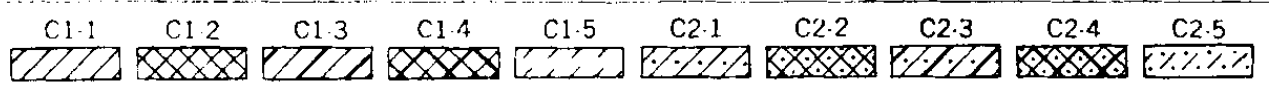
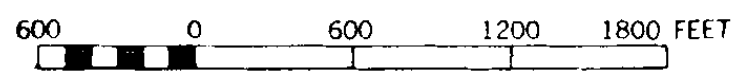
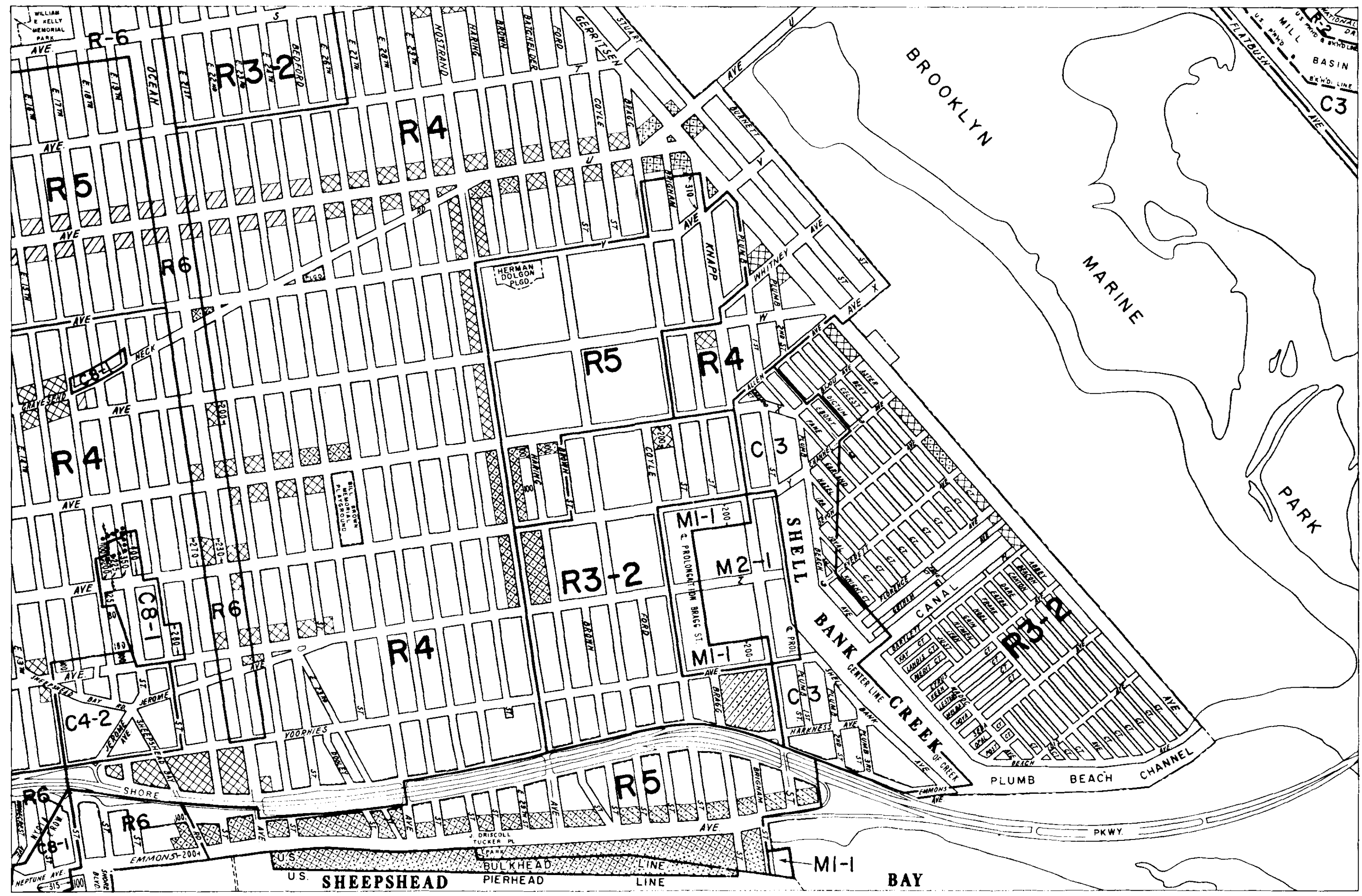


22d	23b	23d
28c	29a	29c
28d	29b	29d

..... INDICATES PROPERTY
REZONED BY AMENDMENT
EFFECTIVE: SEPTEMBER 26, 1963

CP 17483 A-365

COPYRIGHTED BY THE CITY OF NEW YORK




006

29a

ZONING MAP

CITY PLANNING COMMISSION

THE CITY OF NEW YORK



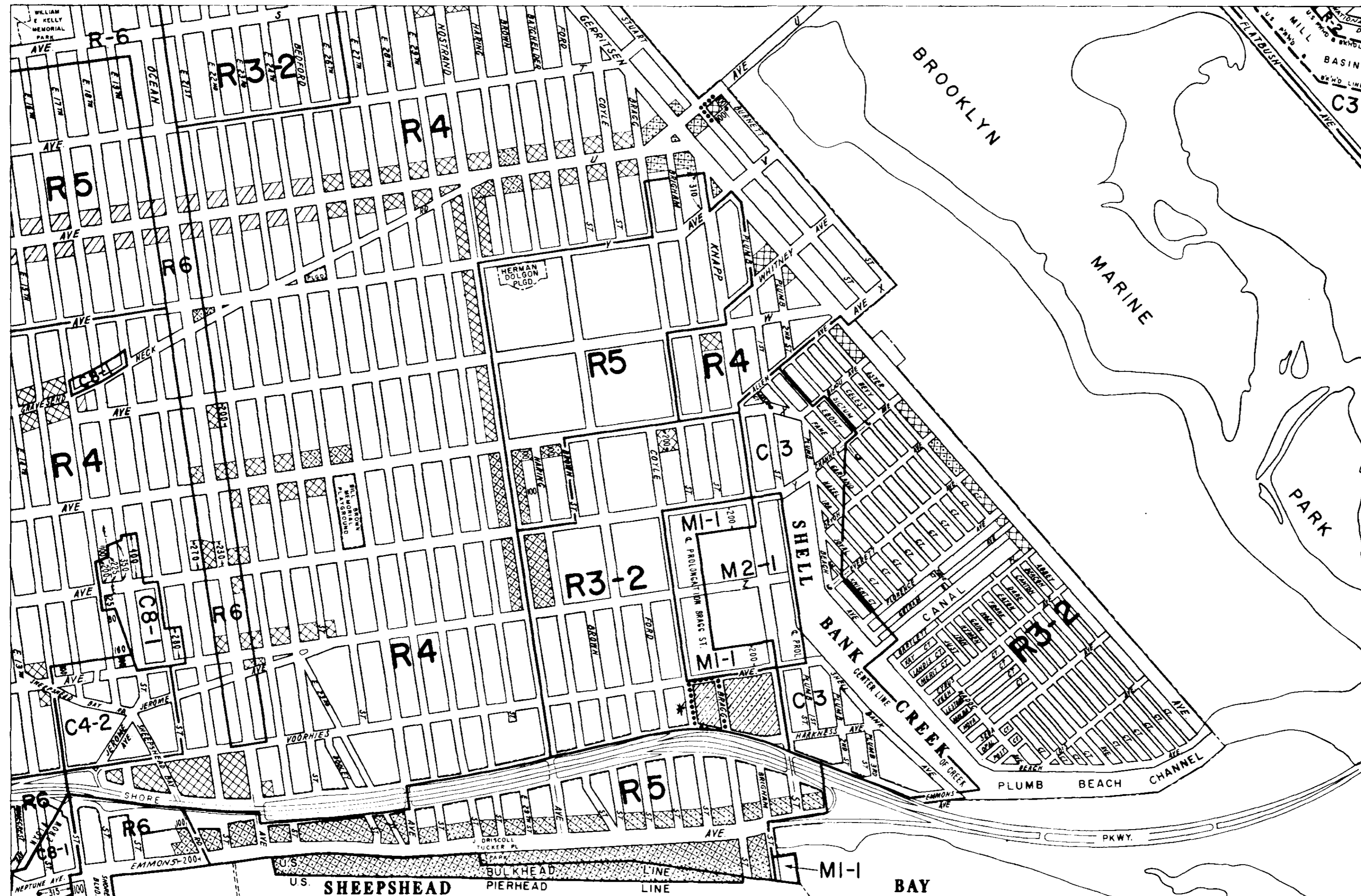
22d	23b	23d
28c	29a	29c
28d	29b	29d

..... INDICATES PROPERTY
REZONED BY AMENDMENTS
EFFECTIVE: OCTOBER 17, 1963

18031 A-372
18033 A-373 *

COPYRIGHTED BY THE CITY OF NEW YORK

007




600 0 600 1200 1800 FEET

C1-1 C1-2 C1-3 C1-4 C1-5 C2-1 C2-2 C2-3 C2-4 C2-5

29a

ZONING MAP

CITY PLANNING COMMISSION
THE CITY OF NEW YORK



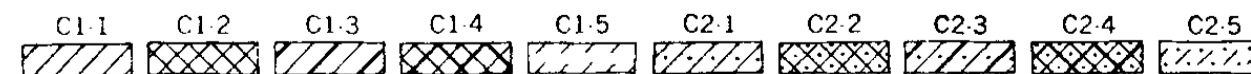
22d	23b	23d
28c	29a	29c
28d	29b	29d

..... INDICATES PROPERTY
REZONED BY AMENDMENT
EFFECTIVE FEBRUARY 6, 1964

CP 18218 A-413

COPYRIGHTED BY THE CITY OF NEW YORK

008



29a

ZONING MAP

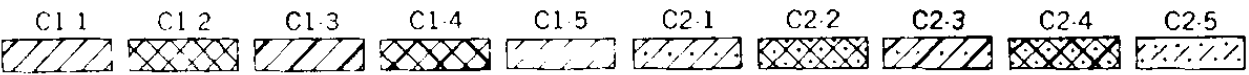
CITY PLANNING COMMISSION
THE CITY OF NEW YORK



22d	23b	23d
28c	29a	29c
28d	29b	29d

..... INDICATES PROPERTY
REZONED BY AMENDMENT
EFFECTIVE: MARCH 6, 1964

CP 18252 A-420



29a

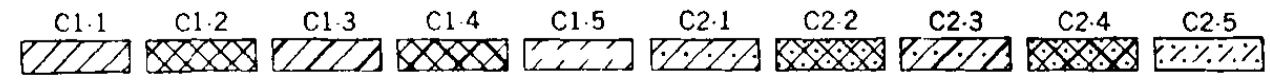
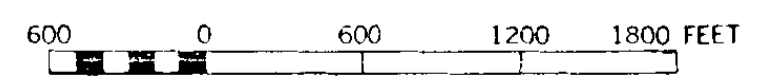
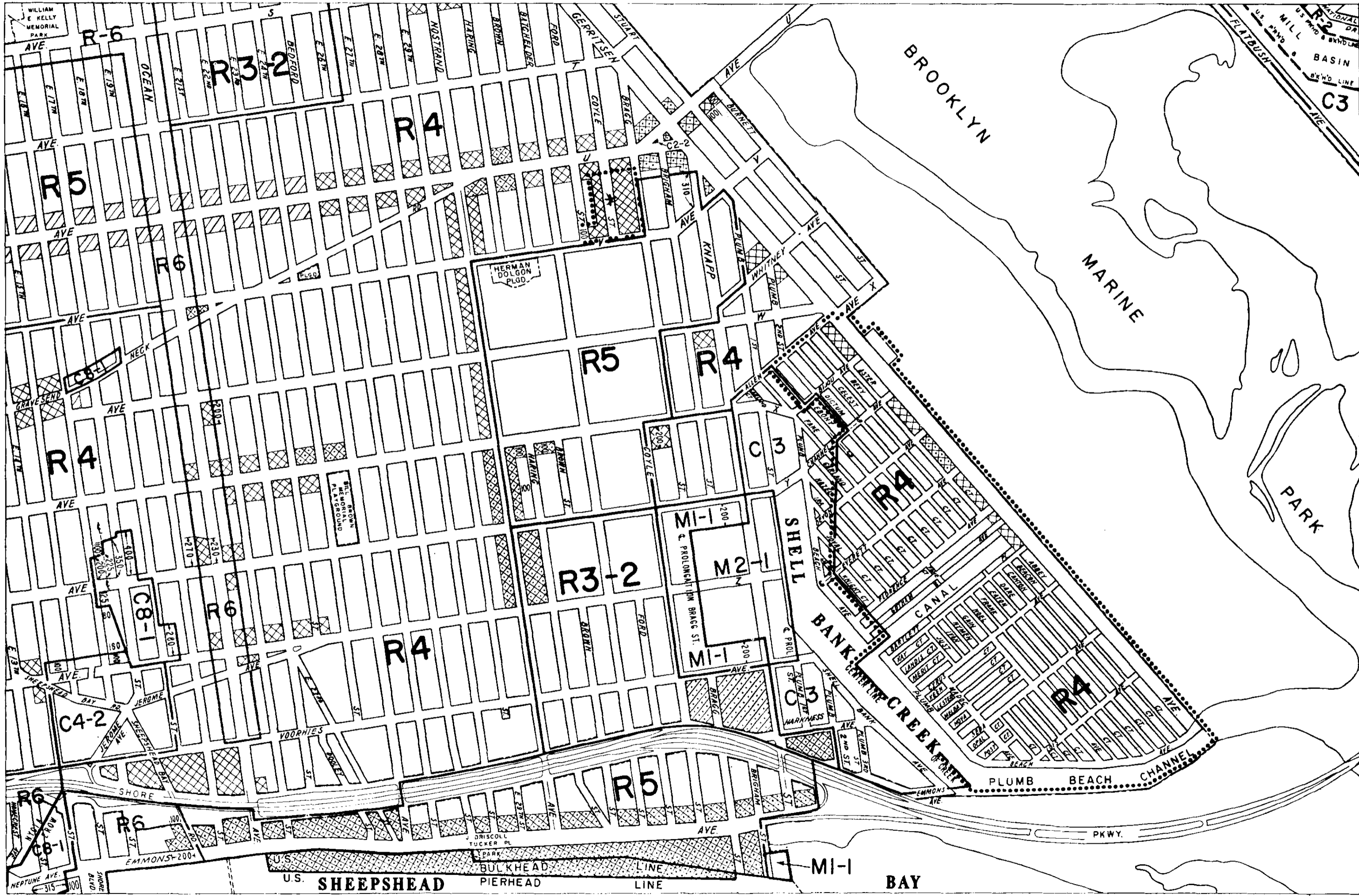
ZONING MAP
CITY PLANNING COMMISSION
THE CITY OF NEW YORK



22d	23b	23d
28c	29a	29c
28d	29b	29d

..... INDICATES PROPERTY
REZONED BY AMENDMENTS
EFFECTIVE: APRIL 9, 1964


CP 18272 A-431
18261 A-438 *



29a

ZONING MAP

CITY PLANNING COMMISSION
THE CITY OF NEW YORK



22d	23b	23d
28c	29a	29c
28d	29b	29d

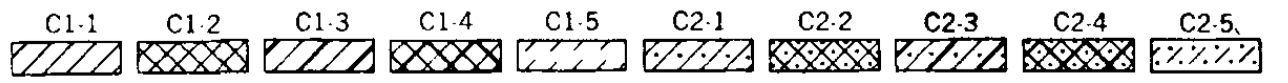
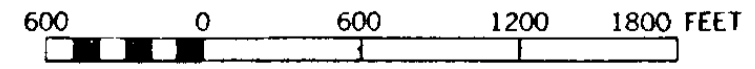
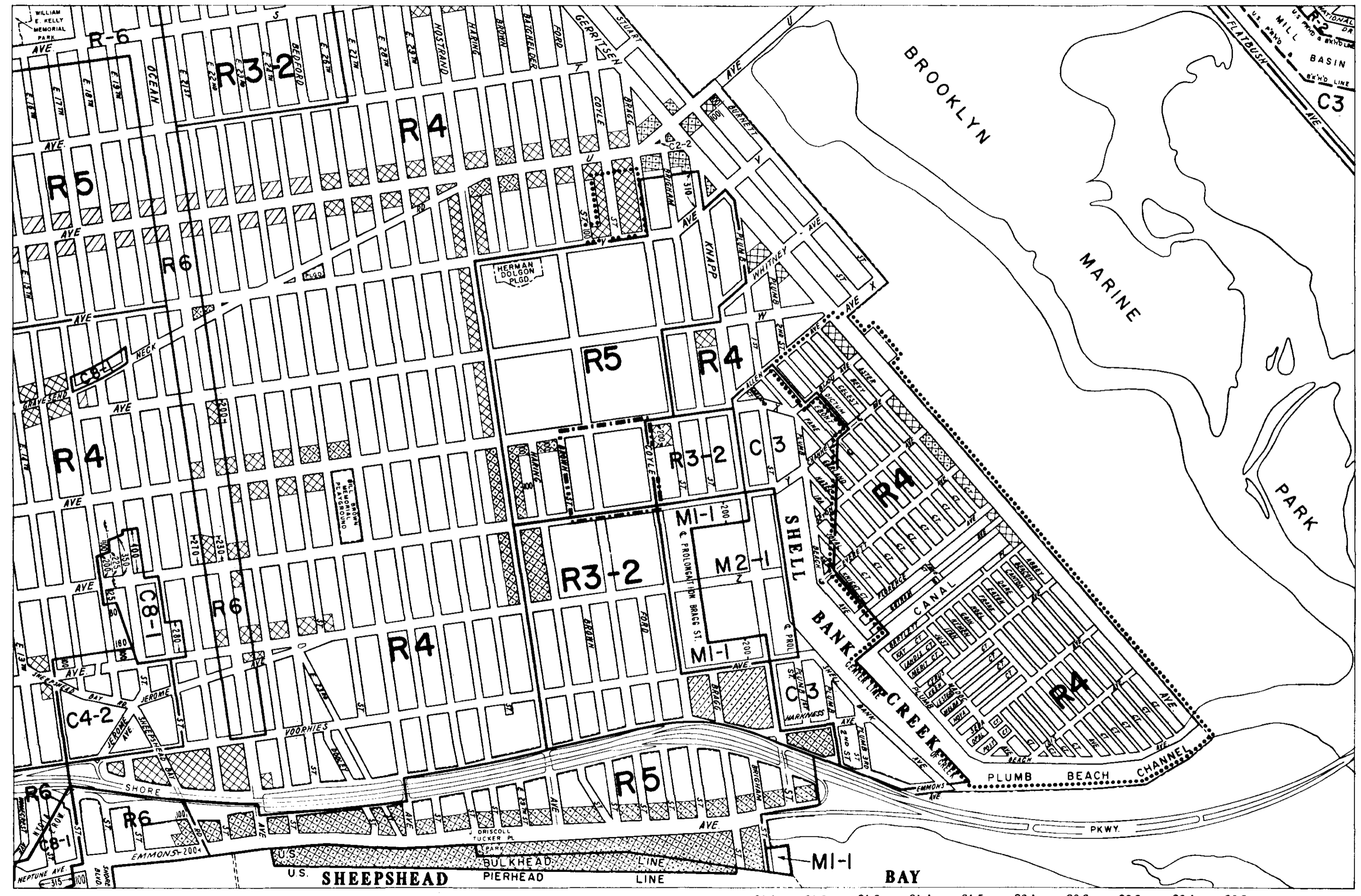
▨▨▨▨ INDICATES PROPERTY
REZONED BY AMENDMENT
EFFECTIVE: FEBRUARY 20, 1964
CP 18251 A-418

⋯⋯⋯ INDICATES PROPERTY
REZONED BY AMENDMENTS
EFFECTIVE: APRIL 9, 1964

A-431
A-438

COPYRIGHTED BY THE CITY OF NEW YORK

011



29a

ZONING MAP

CITY PLANNING COMMISSION

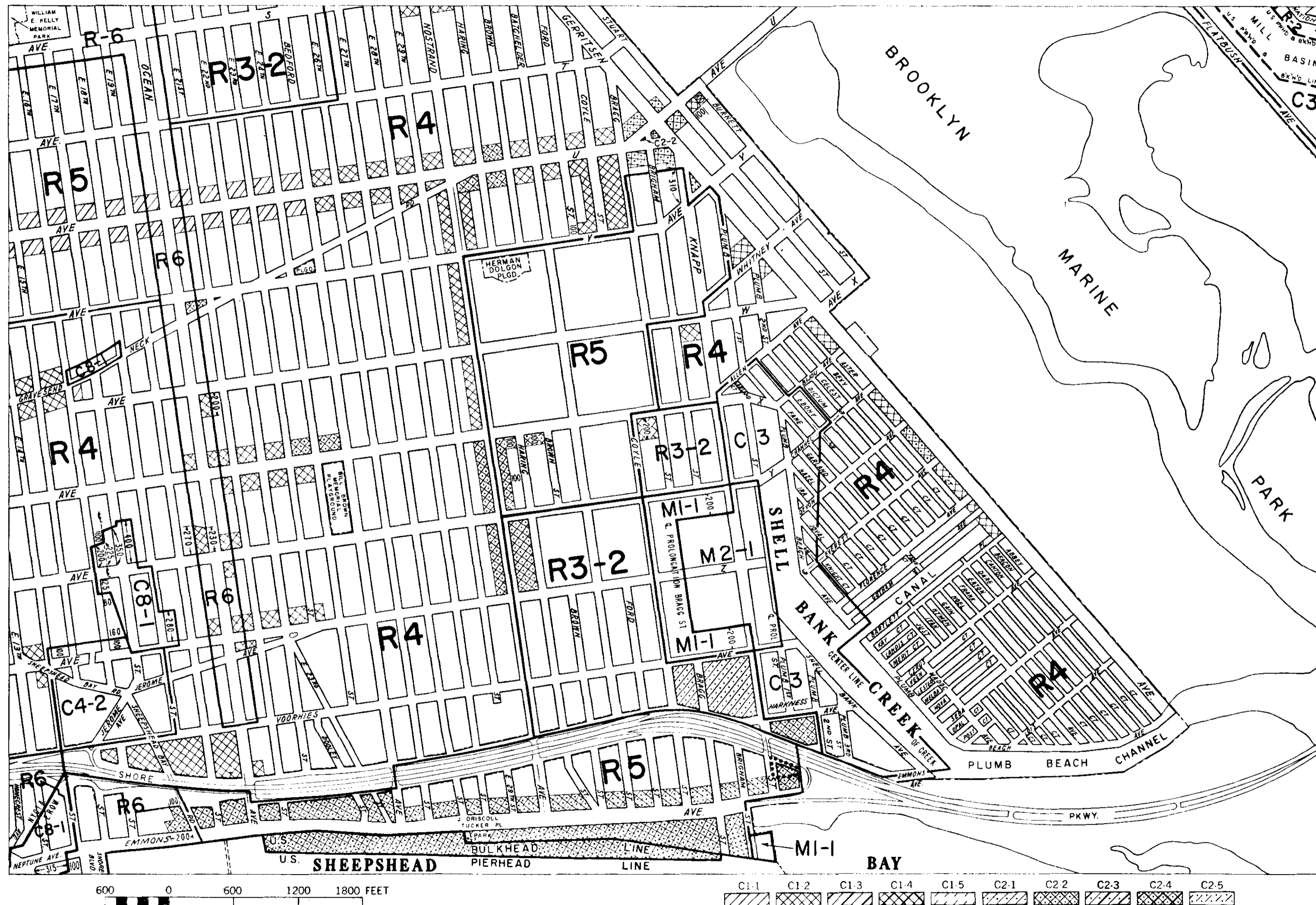
THE CITY OF NEW YORK

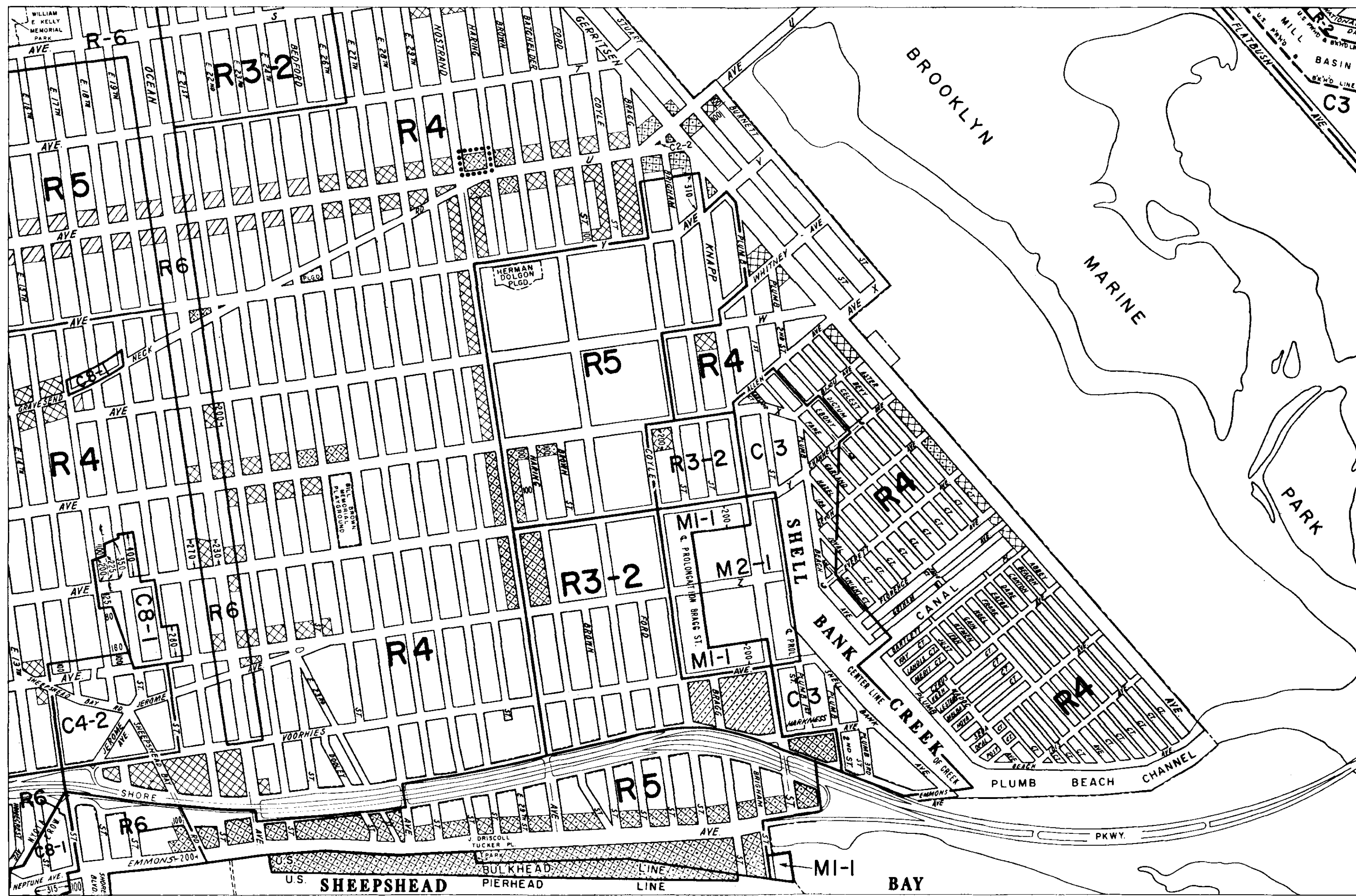


22d	23b	23d
28c	29a	29c
28d	29b	29d

..... INDICATES PROPERTY
REZONED BY AMENDMENT
EFFECTIVE: JULY 23, 1964

CP 13457 A-475





29a

ZONING MAP

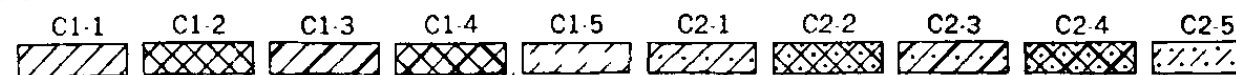
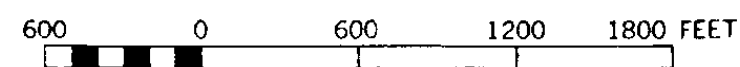
CITY PLANNING COMMISSION
THE CITY OF NEW YORK

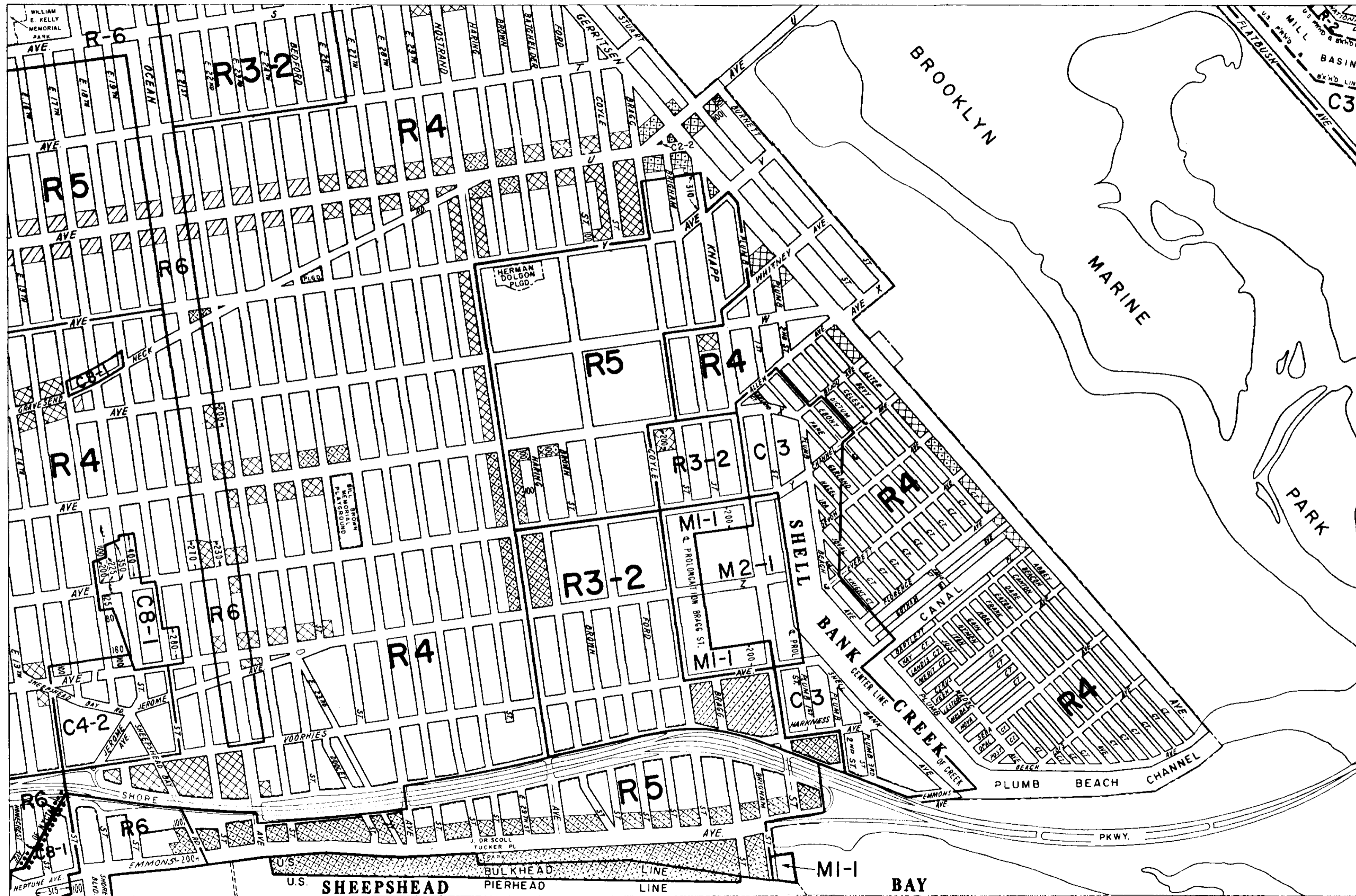


22d	23b	23d
28c	29a	29c
28d	29b	29d

..... INDICATES PROPERTY
REZONED BY AMENDMENT
EFFECTIVE: AUGUST 20, 1964


CP 18489 A-485





29a

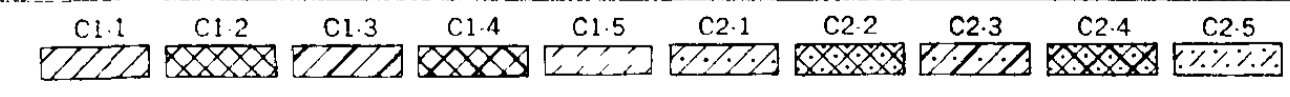
ZONING MAP
CITY PLANNING COMMISSION
THE CITY OF NEW YORK

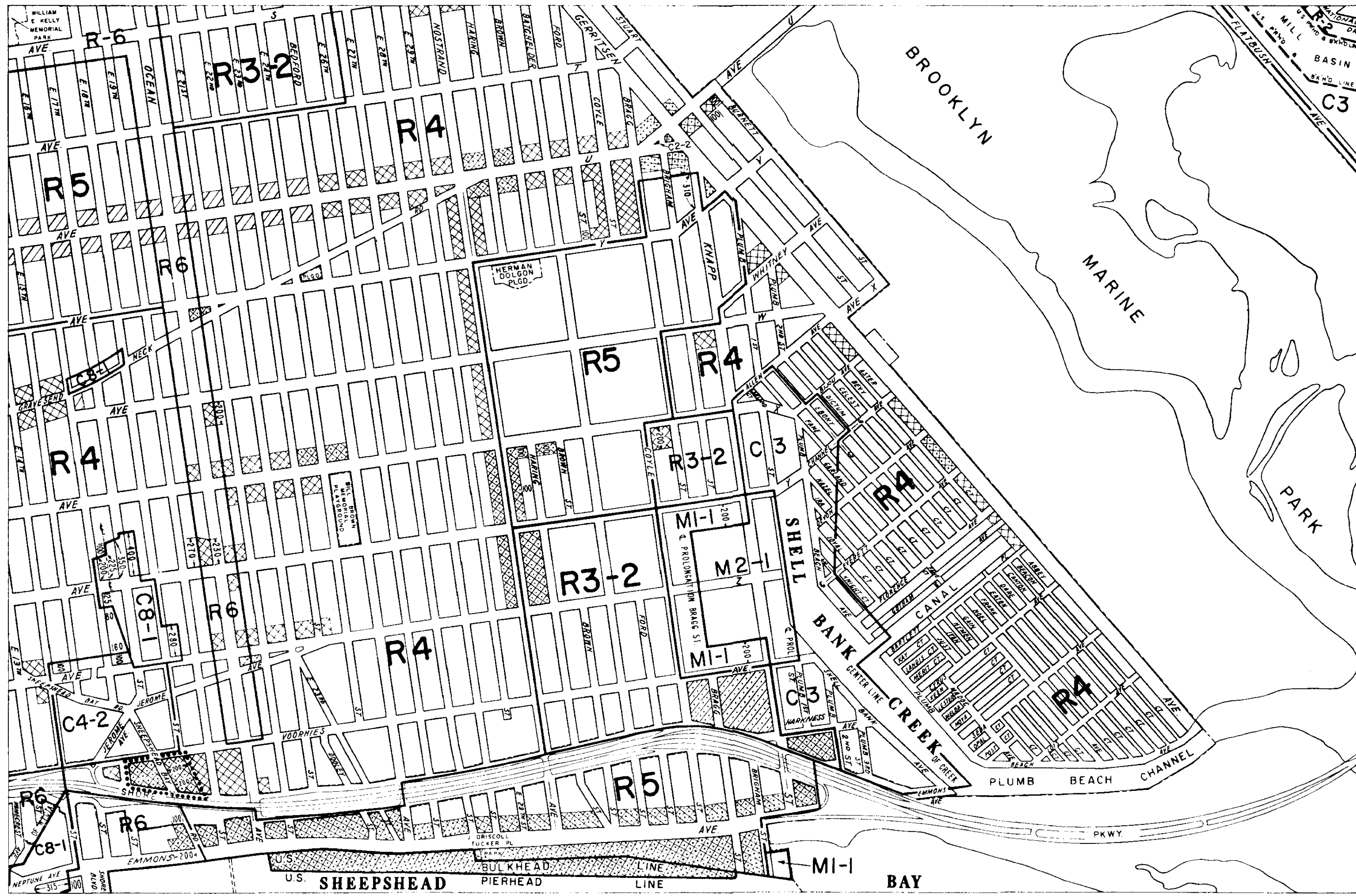


22d	23b	23d
28c	29a	29c
28d	29b	29d

..... INDICATES PROPERTY
REZONED BY AMENDMENT
EFFECTIVE: OCTOBER 8, 1964

LP 18572 A-497






29a

ZONING MAP

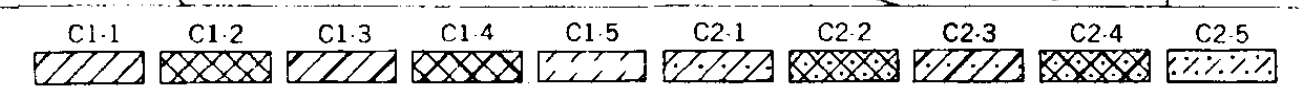
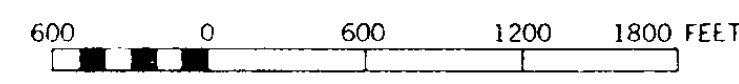
CITY PLANNING COMMISSION
THE CITY OF NEW YORK

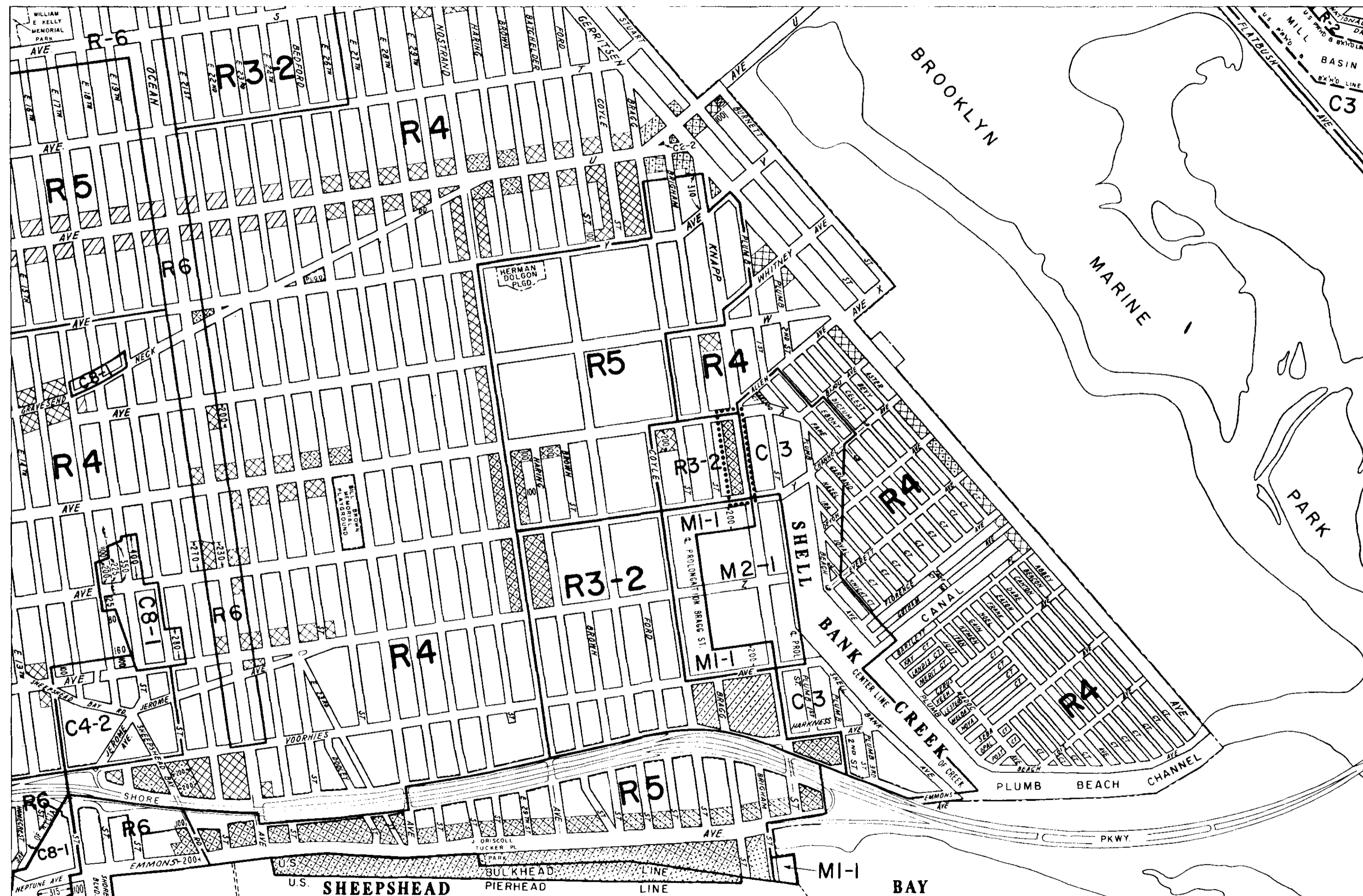


22d	23b	23d
28c	29a	29c
28d	29b	29d

..... INDICATES PROPERTY
REZONED BY AMENDMENT
EFFECTIVE: OCTOBER 28, 1965

CP 19654 A-606






29a

ZONING MAP

CITY PLANNING COMMISSION
THE CITY OF NEW YORK



22d	23b	23d
28c	29a	29c
28d	29b	29d

..... INDICATES PROPERTY
REZONED BY AMENDMENT
EFFECTIVE: DECEMBER 2, 1965

CP 19092 A-617

016

29a

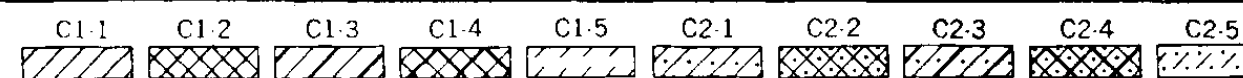
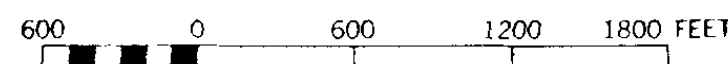
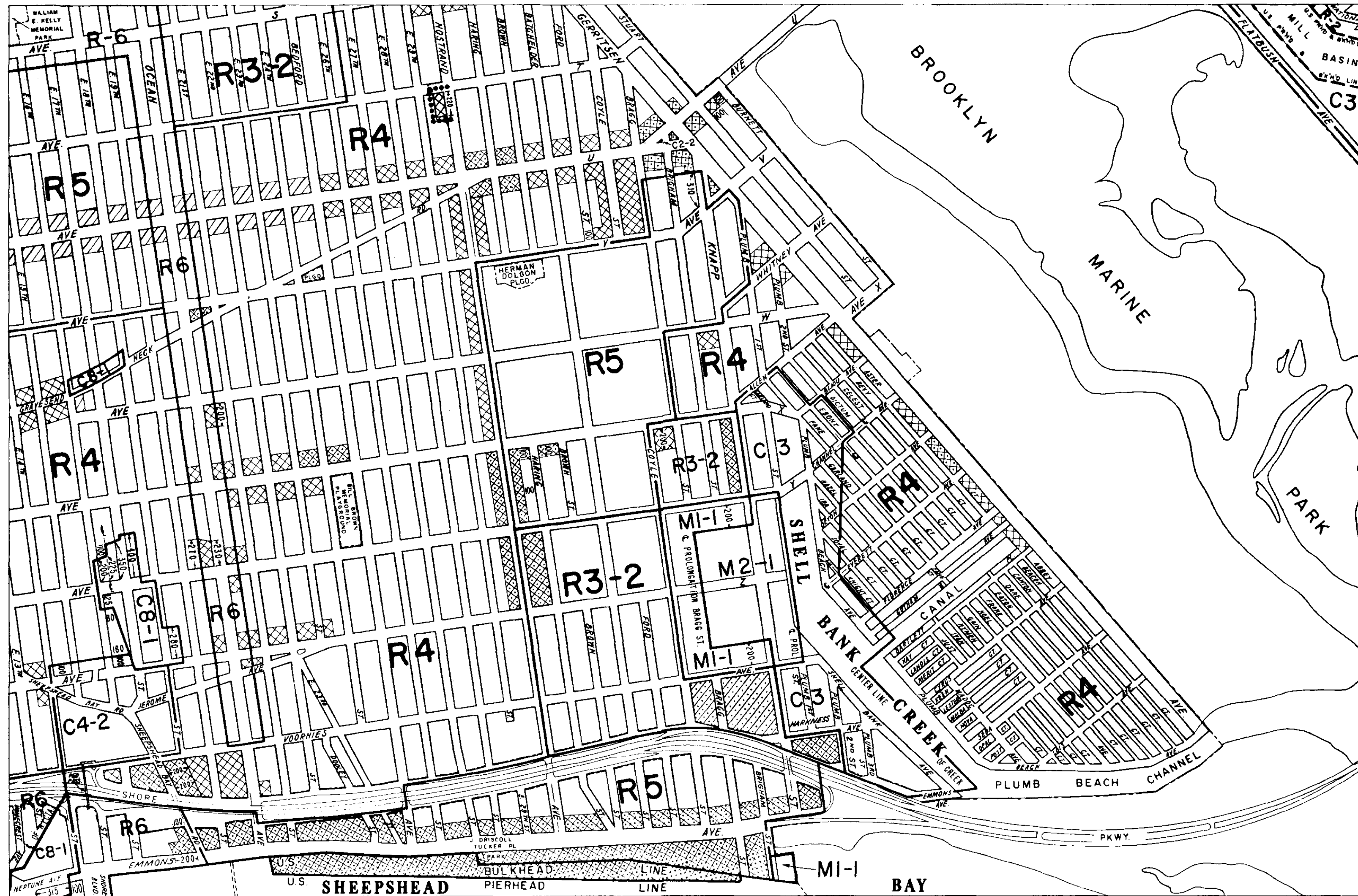
ZONING MAP

CITY PLANNING COMMISSION

THE CITY OF NEW YORK

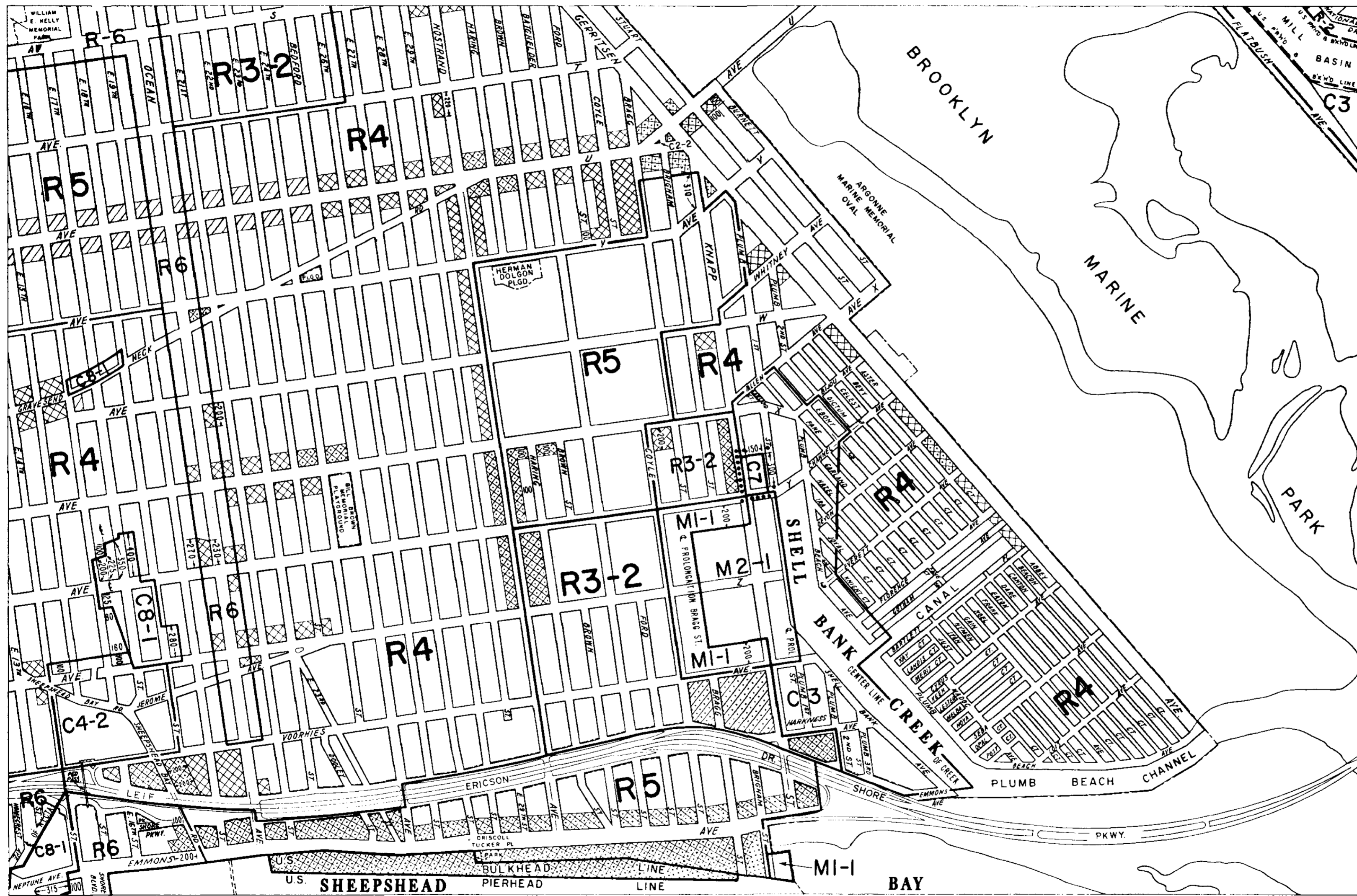


22d	23b	23d
28c	29a	29c
28d	29b	29d



..... INDICATES PROPERTY
 REZONED BY AMENDMENT
 EFFECTIVE: MARCH 7, 1968

CP 20148 A-816



29a

ZONING MAP

CITY PLANNING COMMISSION
THE CITY OF NEW YORK



22d	23b	23d
28c	29a	29c
28d	29b	29d

..... INDICATES PROPERTY
REZONED BY AMENDMENT
EFFECTIVE: OCTOBER 28, 1971

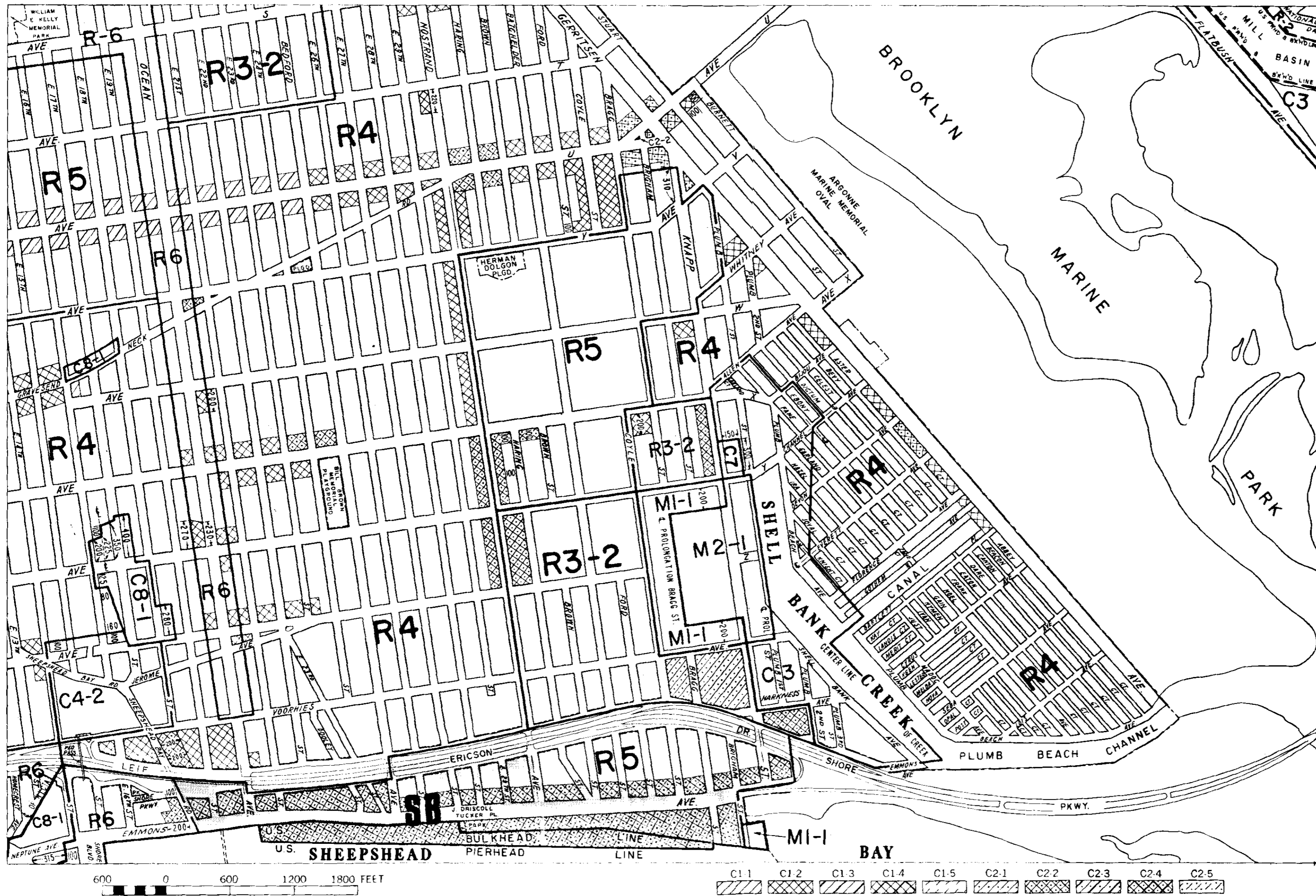
CP21725 A-1026

600 0 600 1200 1800 FEET

C1-1 C1-2 C1-3 C1-4 C1-5 C2-1 C2-2 C2-3 C2-4 C2-5


COPYRIGHTED BY THE CITY OF NEW YORK

018



29a

ZONING MAP
CITY PLANNING COMMISSION
THE CITY OF NEW YORK



22d	23b	23d
28c	29a	29c
28d	29b	29d

SB INDICATES PROPERTY
REZONED BY AMENDMENT
EFFECTIVE: OCTOBER 4, 1973

822172 A-1136


019



29a

ZONING MAP

CITY PLANNING COMMISSION
THE CITY OF NEW YORK



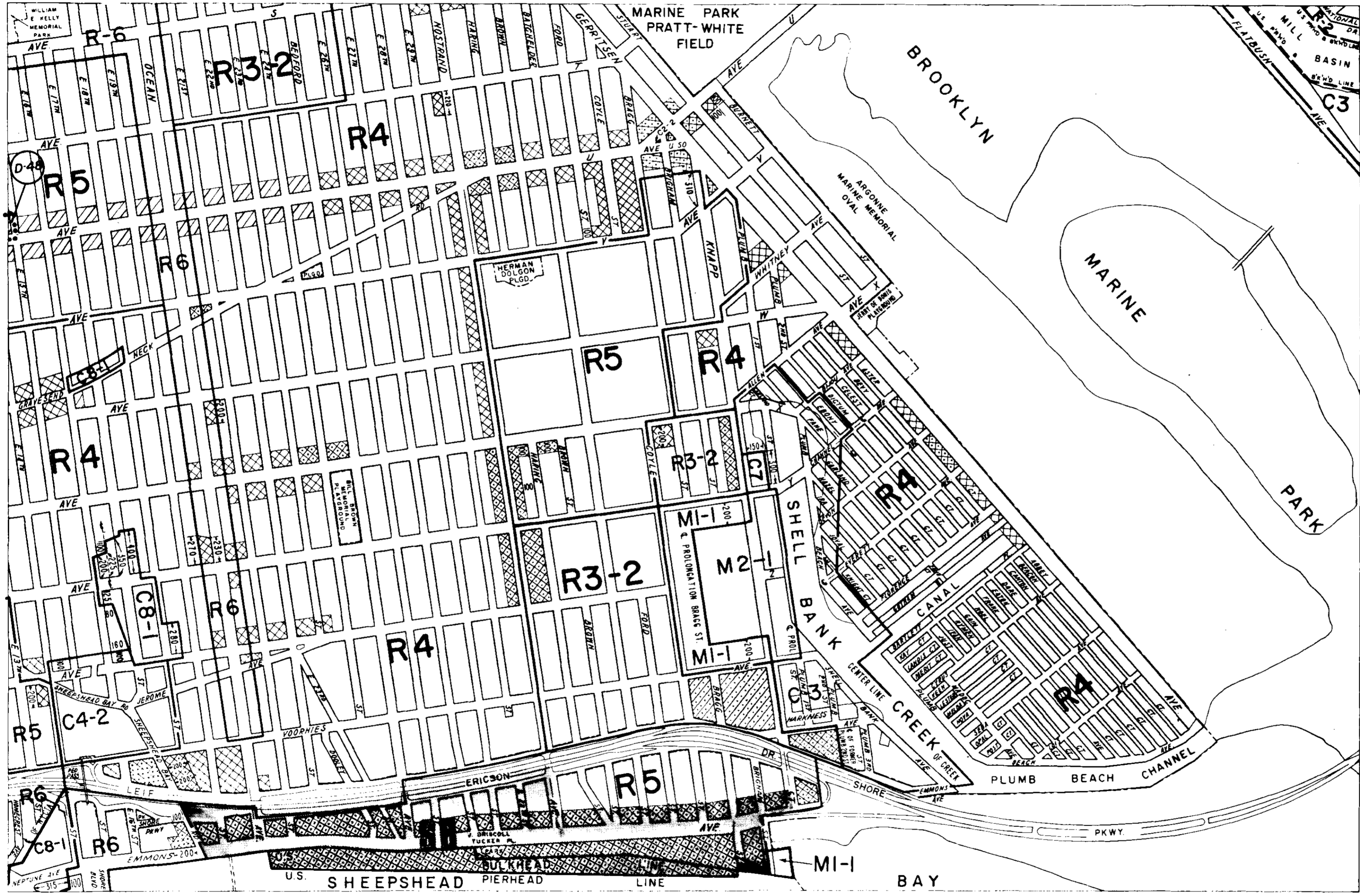
22d	23b	23d
28c	29a	29c
28d	29b	29d

..... INDICATES PROPERTY
REZONED BY AMENDMENT
EFFECTIVE: DECEMBER 18, 1975

CP 23119 A-1210

COPYRIGHTED BY THE CITY OF NEW YORK

020



29a

ZONING MAP
CITY PLANNING COMMISSION
THE CITY OF NEW YORK

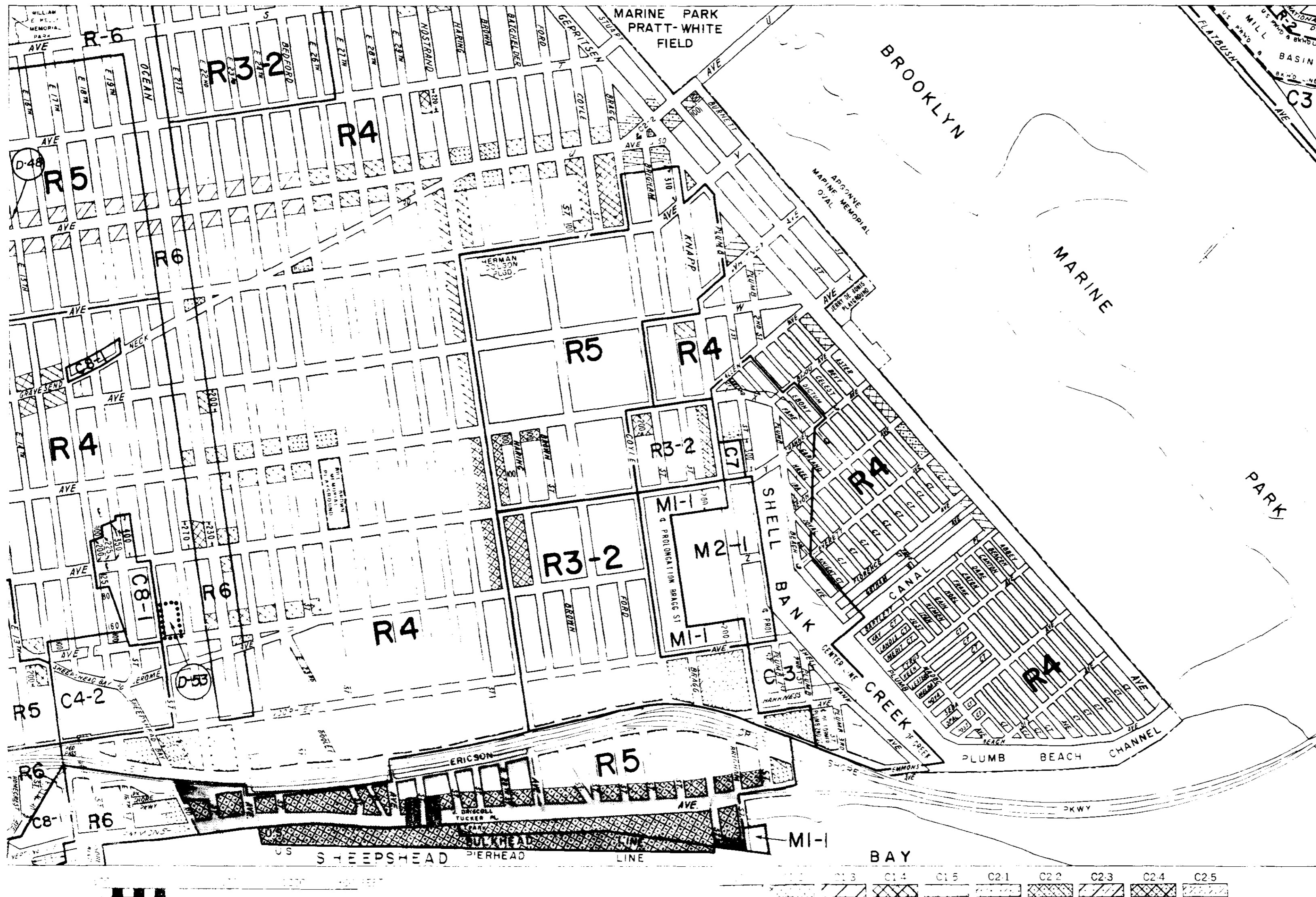


22d	23b	23d
28c	29a	29c
28d	29b	29d

ⓓ - INDICATES RESTRICTIVE DECLARATION FOR DETAIL REFER TO R.D. SHEET.

..... INDICATES PROPERTY REZONED BY AMENDMENT EFFECTIVE: DECEMBER 20, 1979

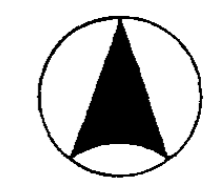
CP 790444 A-1278



29a

ZONING MAP

CITY PLANNING COMMISSION
THE CITY OF NEW YORK



22d	23b	23d
28c	29a	29c
28d	29b	29d

Ⓧ - INDICATES RESTRICTIVE DECLARATION FOR DETAIL REFER TO R. D. SHEET.

..... INDICATES PROPERTY REZONED BY AMENDMENT EFFECTIVE FEBRUARY 21, 1980

CP 790638 4-1279
(See next page)


COPYRIGHTED BY THE CITY OF NEW YORK

022

29a

ZONING MAP

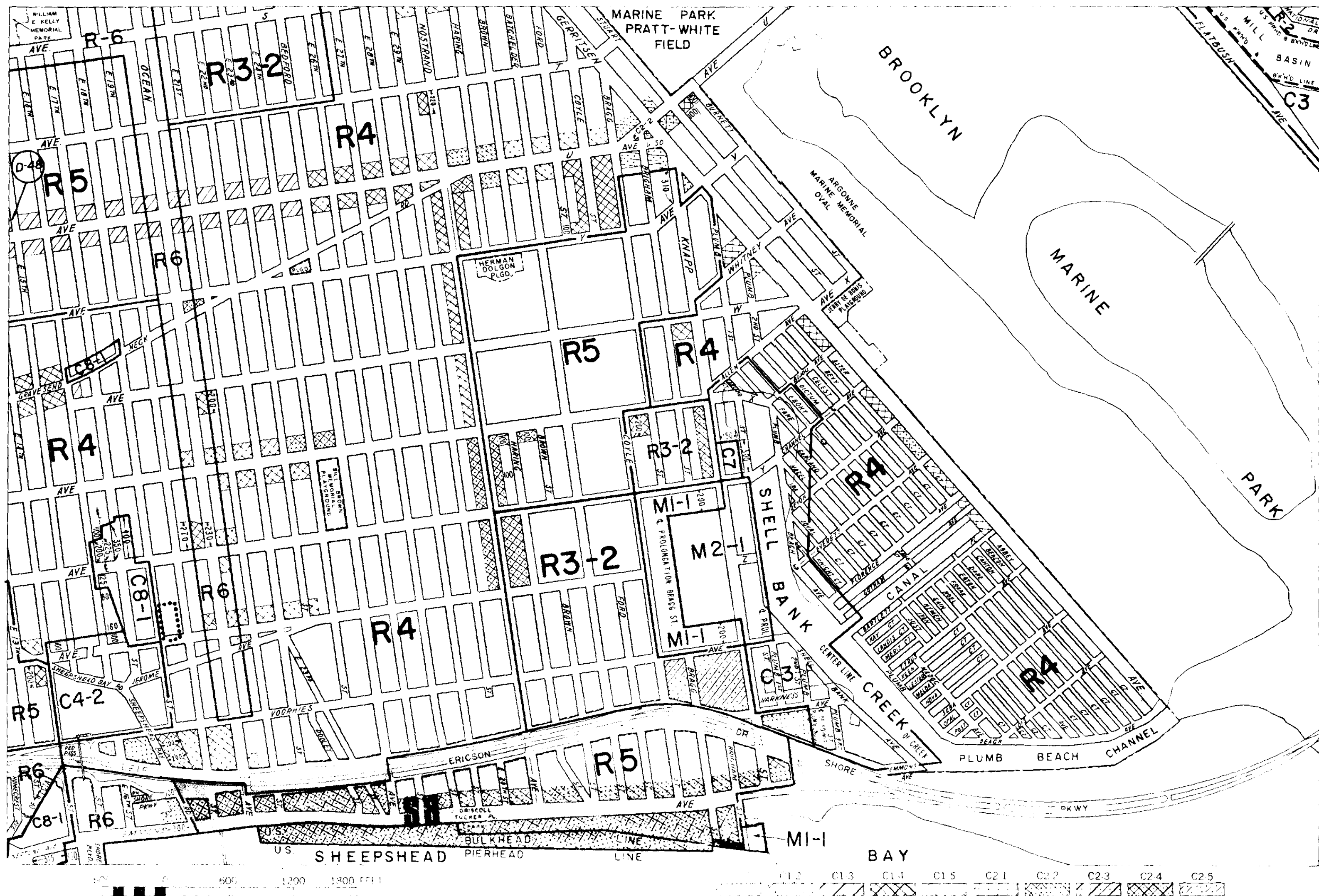
CITY PLANNING COMMISSION
THE CITY OF NEW YORK



22d	23b	23d
28c	29a	29c
28d	29b	29d

(D) - INDICATES RESTRICTIVE DECLARATION FOR DETAIL REFER TO R.D. SHEET.

..... INDICATES PROPERTY REZONED BY AMENDMENT EFFECTIVE FEBRUARY 21, 1980
CORRECTION (ELIMINATING A-1279 D-53).



0 600 1200 1800 FEET

C1.2 C1.3 C1.4 C1.5 C2.1 C2.2 C2.3 C2.4 C2.5



ZONING MAP

THE NEW YORK CITY PLANNING COMMISSION

MAJOR ZONING CLASSIFICATIONS



- R — RESIDENTIAL DISTRICT
- C — COMMERCIAL DISTRICT
- M — MANUFACTURING DISTRICT

The number(s) and/or letter(s) which follows an "R", "C", or "M" district designation indicates use, bulk, and other controls as described in the text of the Zoning Resolution.

SPECIAL PURPOSE DISTRICTS

The letter(s) within the shaded area designates the special purpose district as described in the text of the Zoning Resolution.

INDICATES PROPERTY REZONED BY AMENDMENT EFFECTIVE 12-6-84

CP 84063 / A-1413
 (D) RESTRICTIVE DECLARATION, FOR DETAIL REFER TO R.D. SHEET.

MAP KEY

22d	23b	23d
28c	29a	29c
28d	29b	29d

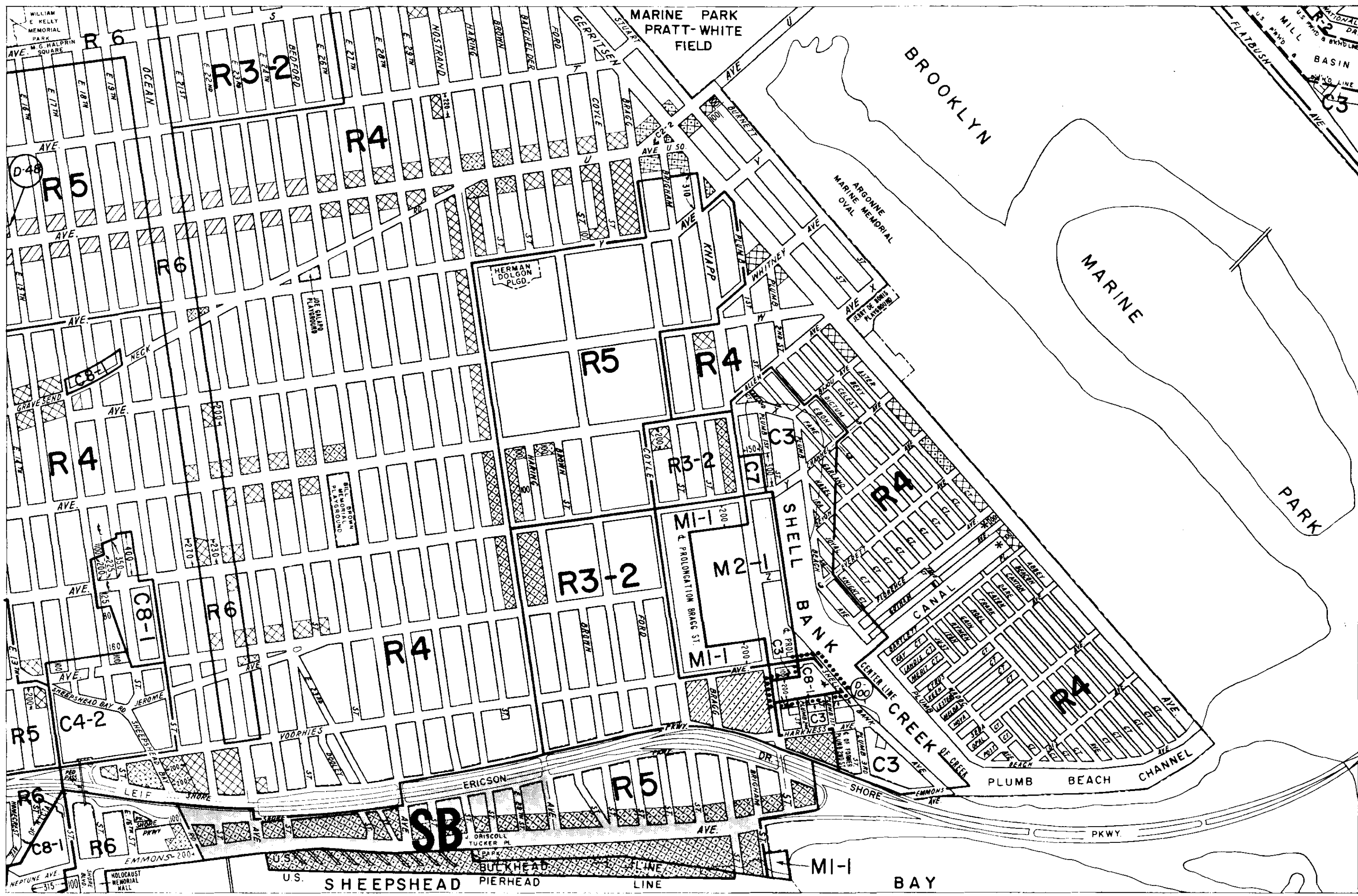
600 0 600 1200 1800 FEET

C1-1 C1-2 C1-3 C1-4 C1-5 C2-1 C2-2 C2-3 C2-4 C2-5

● COPYRIGHTED BY THE CITY OF NEW YORK

ZONING MAP 29a

023



ZONING MAP

THE NEW YORK CITY PLANNING COMMISSION

MAJOR ZONING CLASSIFICATIONS



- R — RESIDENTIAL DISTRICT
- C — COMMERCIAL DISTRICT
- M — MANUFACTURING DISTRICT

The number(s) and/or letter(s) which follows an "R", "C", or "M" district designation indicates use, bulk, and other controls as described in the text of the Zoning Resolution.

SPECIAL PURPOSE DISTRICTS

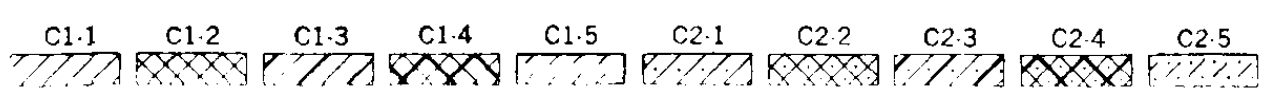

The letter(s) within the shaded area designates the special purpose district as described in the text of the Zoning Resolution.

INDICATES PROPERTY REZONED BY AMENDMENT EFFECTIVE 12-6-84

RESTRICTIVE DECLARATION, FOR DETAIL REFER TO R.D. SHEET.

*AS CORRECTED: 9-5-91
MAP KEY

22d	23b	23d
28c	29a	29c
28d	29b	29d



ZONING MAP 29a

● COPYRIGHTED BY THE CITY OF NEW YORK

073E



ZONING MAP

THE NEW YORK CITY PLANNING COMMISSION

Major Zoning Classifications:

The number(s) and/or letter(s) that follows an **R**, **C** or **M** District designation indicates use, bulk and other controls as described in the text of the Zoning Resolution.

- R** – RESIDENTIAL DISTRICT
- C** – COMMERCIAL DISTRICT
- M** – MANUFACTURING DISTRICT

..... AREA(S) REZONED

EFFECTIVE DATE(S) OF REZONING:

- * 2-15-2006 C 060132 ZMK
- 2-15-2006 C 060129 ZMK

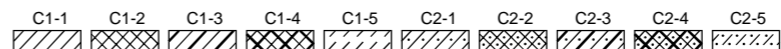

SPECIAL PURPOSE DISTRICT
The letter(s) within the shaded area designates the special purpose district as described in the text of the Zoning Resolution.

- RESTRICTIVE DECLARATION
- CITY ENVIRONMENTAL QUALITY REVIEW DECLARATION

MAP KEY

22d	23b	23d
28c	29a	29c
28d	29b	29d

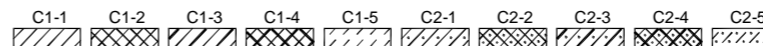

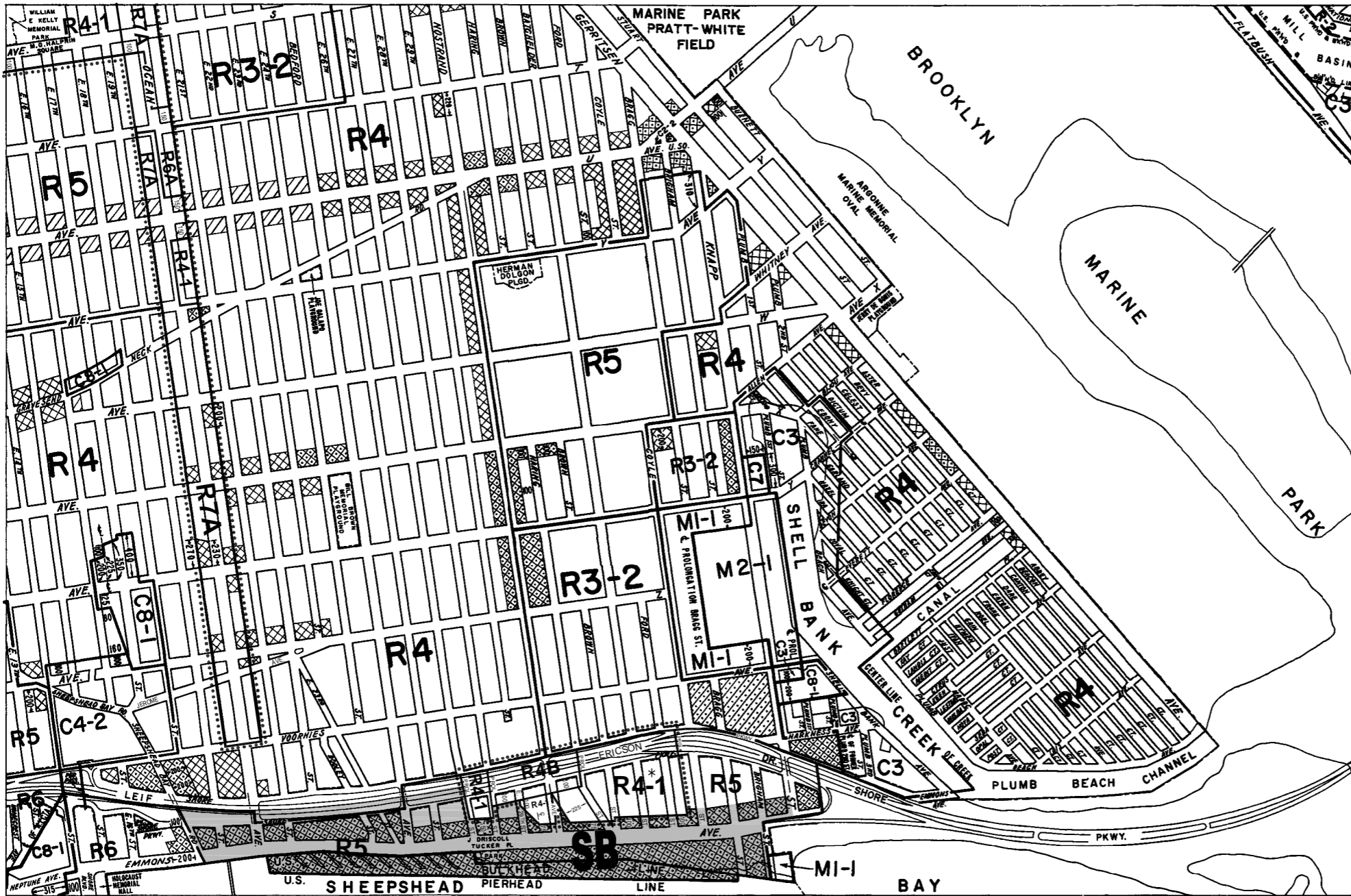
© Copyrighted by the City of New York



NOTE: Where no dimensions for zoning district boundaries appear on the zoning maps, such dimensions are determined in Article VII, Chapter 6 (Location of District Boundaries) of the Zoning Resolution.

ZONING MAP 29a

NOTE: Zoning information as shown on this map is subject to change. For the most up-to-date zoning information for this map check the Department of City Planning website: <http://www.nyc.gov/html/dcp/html/subcats/zoning.html> or contact the Zoning Information Desk at (212) 720-3291.



NOTE: Where no dimensions for zoning district boundaries appear on the zoning maps, such dimensions are determined in Article VII, Chapter 6 (Location of District Boundaries) of the Zoning Resolution.

ZONING MAP

THE NEW YORK CITY PLANNING COMMISSION

Major Zoning Classifications:

The number(s) and/or letter(s) that follows an R, C or M District designation indicates use, bulk and other controls as described in the text of the Zoning Resolution.

- R – RESIDENTIAL DISTRICT
- C – COMMERCIAL DISTRICT
- M – MANUFACTURING DISTRICT

SPECIAL PURPOSE DISTRICT
The letter(s) within the shaded area designates the special purpose district as described in the text of the Zoning Resolution.

AREA(S) REZONED

Effective Date(s) of Rezoning:

* 02-15-2006 C 060132 ZMK
02-15-2006 C 060129 ZMK

Special Requirements:

For a list of lots subject to CEQR environmental requirements, see APPENDIX C.

For a list of lots subject to "D" restrictive declarations, see APPENDIX D.

For Inclusionary Housing designated areas on this map, see APPENDIX F.

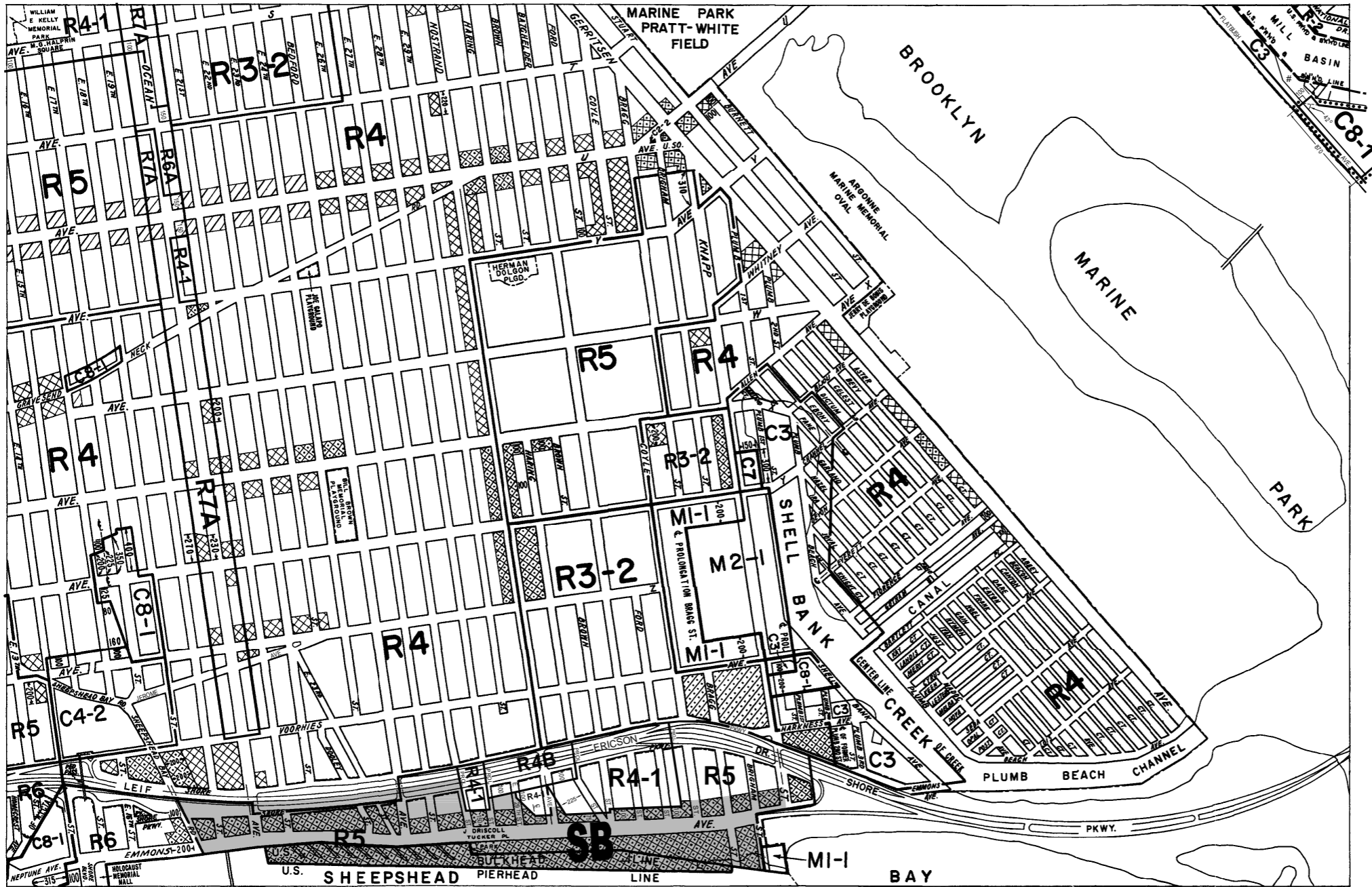
MAP KEY

22d	23b	23d
28c	29a	29c
28d	29b	29d

© Copyrighted by the City of New York

ZONING MAP 29a

NOTE: Zoning information as shown on this map is subject to change. For the most up-to-date zoning information for this map, visit the Zoning section of the Department of City Planning website: www.nyc.gov/planning or contact the Zoning Information Desk at (212) 720-3291.



ZONING MAP

THE NEW YORK CITY PLANNING COMMISSION

Major Zoning Classifications:

The number(s) and/or letter(s) that follows an R, C or M District designation indicates use, bulk and other controls as described in the text of the Zoning Resolution.

- R – RESIDENTIAL DISTRICT
- C – COMMERCIAL DISTRICT
- M – MANUFACTURING DISTRICT

SPECIAL PURPOSE DISTRICT
The letter(s) within the shaded area designates the special purpose district as described in the text of the Zoning Resolution.

AREA(S) REZONED

Effective Date(s) of Rezoning:

05-15-2012 C 120108 ZMK

Special Requirements:

For a list of lots subject to CEQR environmental requirements, see APPENDIX C.

For a list of lots subject to "D" restrictive declarations, see APPENDIX D.

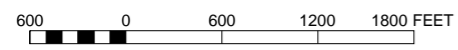
For Inclusionary Housing designated areas on this map, see APPENDIX F.

MAP KEY

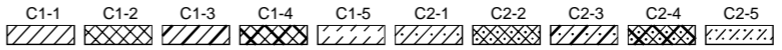
22d	23b	23d
28c	29a	29c
28d	29b	29d

© Copyrighted by the City of New York

ZONING MAP 29a

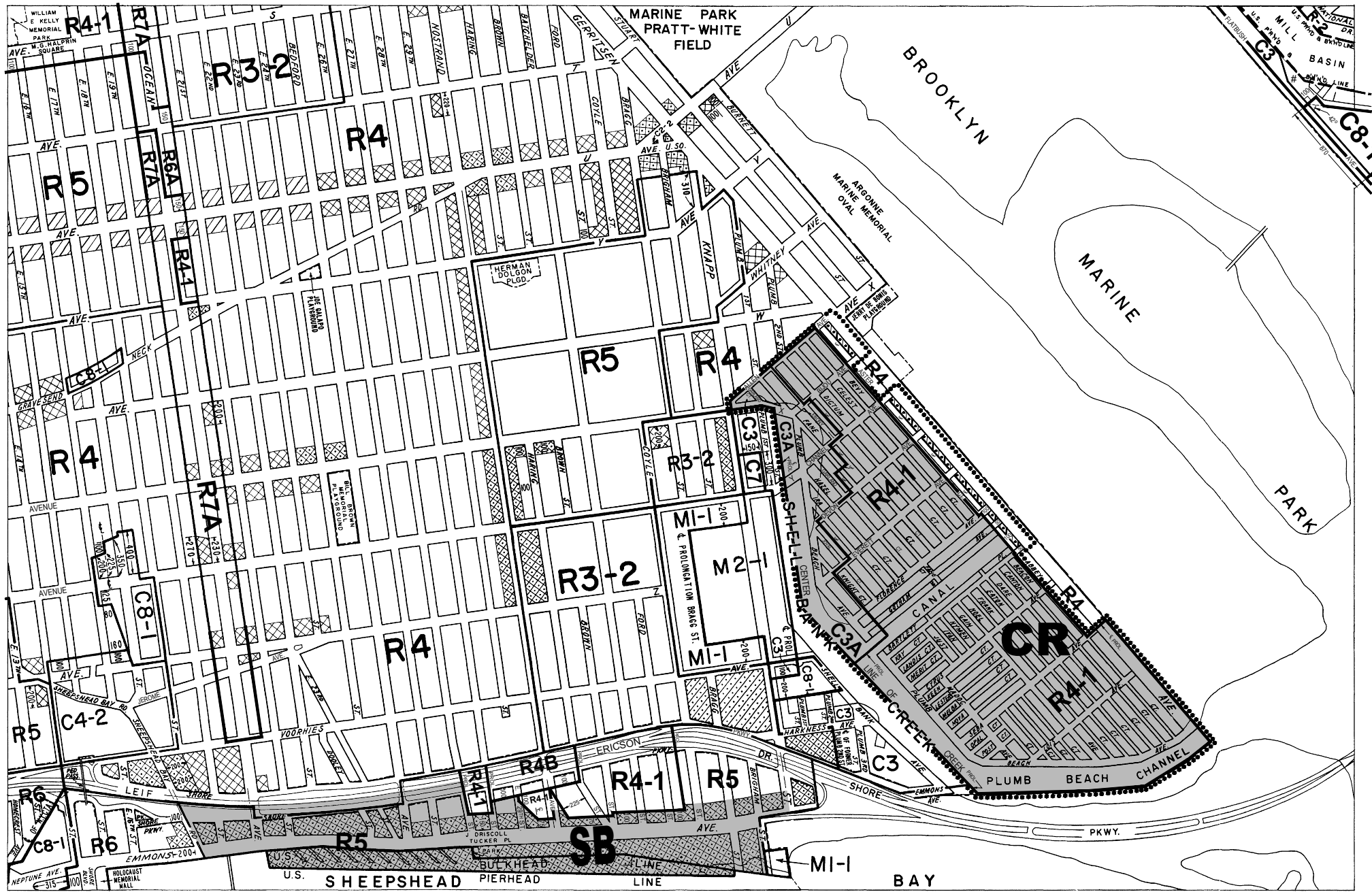


NOTE: STREETS FOR THE STREET MAP CHANGE C 070512 MMK ARE SHOWN ON THIS MAP PRIOR TO BECOMING EFFECTIVE IN ORDER TO LOCATE ZONING DISTRICT BOUNDARIES.



NOTE: Where no dimensions for zoning district boundaries appear on the zoning maps, such dimensions are determined in Article VII, Chapter 6 (Location of District Boundaries) of the Zoning Resolution.

NOTE: Zoning information as shown on this map is subject to change. For the most up-to-date zoning information for this map, visit the Zoning section of the Department of City Planning website: www.nyc.gov/planning or contact the Zoning Information Desk at (212) 720-3291.



ZONING MAP

THE NEW YORK CITY PLANNING COMMISSION

Major Zoning Classifications:
The number(s) and/or letter(s) that follows an R, C or M District designation indicates use, bulk and other controls as described in the text of the Zoning Resolution.

- R – RESIDENTIAL DISTRICT
- C – COMMERCIAL DISTRICT
- M – MANUFACTURING DISTRICT

SPECIAL PURPOSE DISTRICT
The letter(s) within the shaded area designates the special purpose district as described in the text of the Zoning Resolution.

AREA(S) REZONED

Effective Date(s) of Rezoning:
05-12-2021 C 210130 ZMK

Special Requirements:
For a list of lots subject to CEQR environmental requirements, see APPENDIX C.
For a list of lots subject to "D" restrictive declarations, see APPENDIX D.
For Inclusionary Housing designated areas and Mandatory Inclusionary Housing areas on this map, see APPENDIX F.

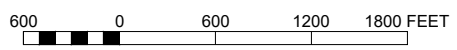
MAP KEY

22d	23b	23d
28c	29a	29c
28d	29b	29d

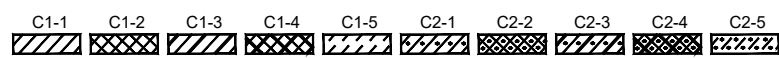
© Copyrighted by the City of New York



ZONING MAP **29a**

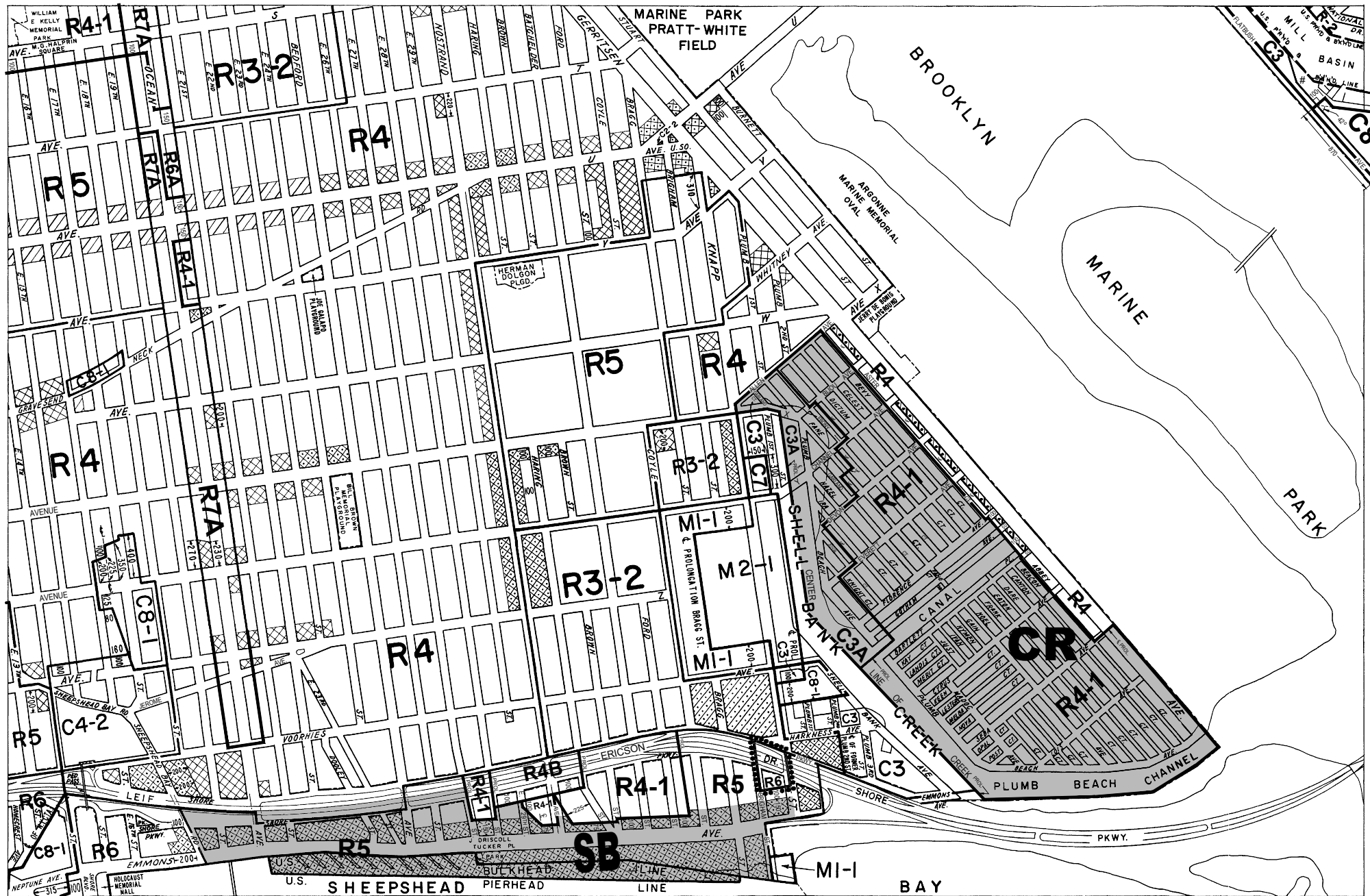


NOTE: STREETS FOR THE STREET MAP CHANGE C 070512 MMK ARE SHOWN ON THIS MAP PRIOR TO BECOMING EFFECTIVE IN ORDER TO LOCATE ZONING DISTRICT BOUNDARIES.



NOTE: Where no dimensions for zoning district boundaries appear on the zoning maps, such dimensions are determined in Article VII, Chapter 6 (Location of District Boundaries) of the Zoning Resolution.

NOTE: Zoning information as shown on this map is subject to change. For the most up-to-date zoning information for this map, visit the Zoning section of the Department of City Planning website: www.nyc.gov/planning or contact the Zoning Information Desk at (212) 720-3291.



ZONING MAP

THE NEW YORK CITY PLANNING COMMISSION

Major Zoning Classifications:

The number(s) and/or letter(s) that follows an R, C or M District designation indicates use, bulk and other controls as described in the text of the Zoning Resolution.

- R – RESIDENTIAL DISTRICT
- C – COMMERCIAL DISTRICT
- M – MANUFACTURING DISTRICT

SPECIAL PURPOSE DISTRICT
The letter(s) within the shaded area designates the special purpose district as described in the text of the Zoning Resolution.

AREA(S) REZONED

Effective Date(s) of Rezoning:

10-07-2021 C 200203 ZMK

Special Requirements:

For a list of lots subject to CEQR environmental requirements, see APPENDIX C.


For a list of lots subject to "D" restrictive declarations, see APPENDIX D.

For Inclusionary Housing designated areas and Mandatory Inclusionary Housing areas on this map, see APPENDIX F.

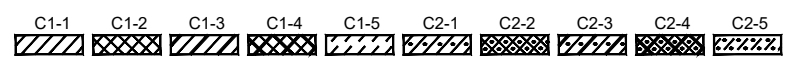
MAP KEY

22d	23b	23d
28c	29a	29c
28d	29b	29d

© Copyrighted by the City of New York



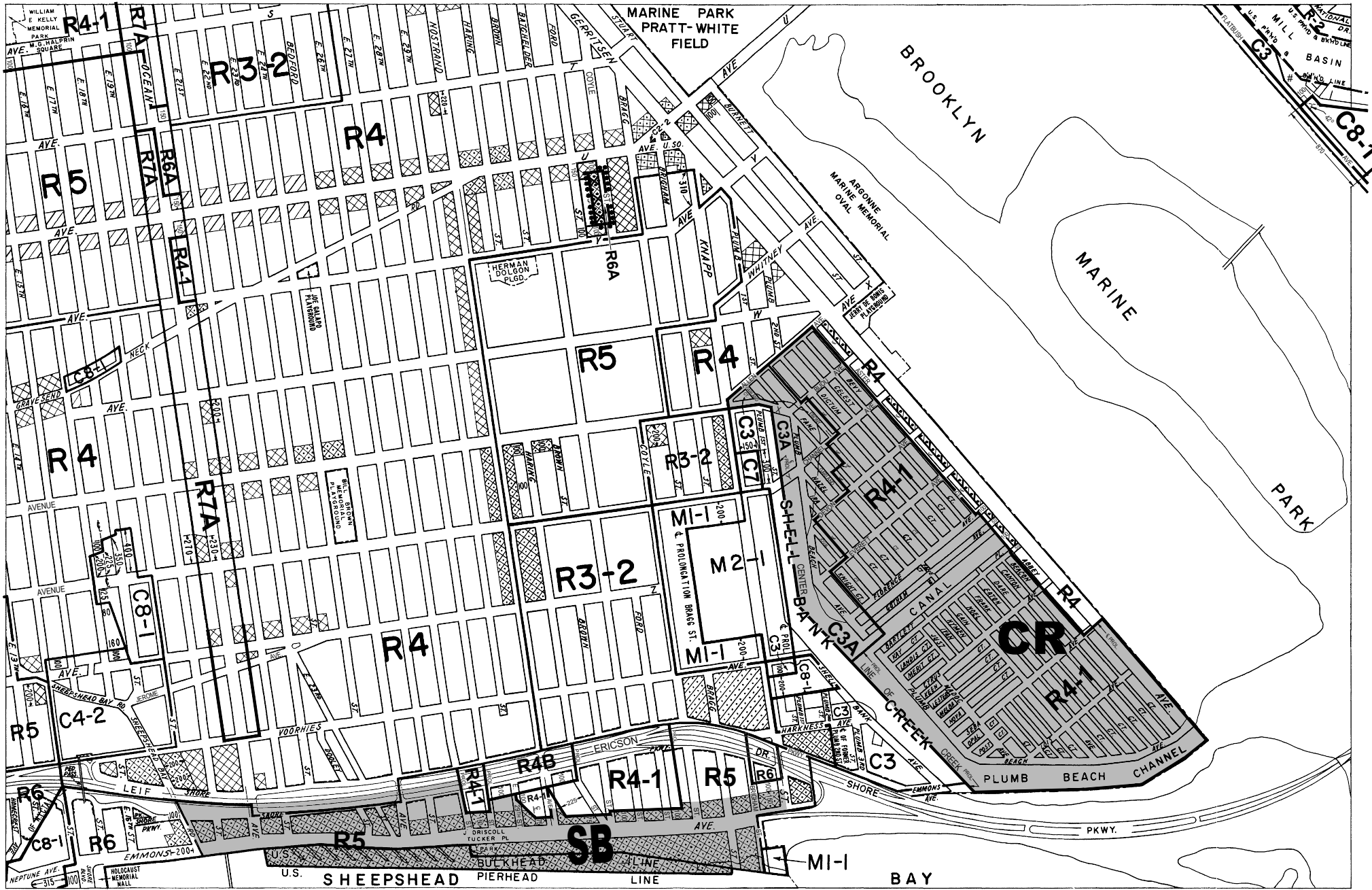
NOTE: STREETS FOR THE STREET MAP CHANGE C 070512 MMK ARE SHOWN ON THIS MAP PRIOR TO BECOMING EFFECTIVE IN ORDER TO LOCATE ZONING DISTRICT BOUNDARIES.



NOTE: Where no dimensions for zoning district boundaries appear on the zoning maps, such dimensions are determined in Article VII, Chapter 6 (Location of District Boundaries) of the Zoning Resolution.

ZONING MAP 29a

NOTE: Zoning information as shown on this map is subject to change. For the most up-to-date zoning information for this map, visit the Zoning section of the Department of City Planning website: www.nyc.gov/planning or contact the Zoning Information Desk at (212) 720-3291.



ZONING MAP

THE NEW YORK CITY PLANNING COMMISSION

Major Zoning Classifications:

The number(s) and/or letter(s) that follows an R, C or M District designation indicates use, bulk and other controls as described in the text of the Zoning Resolution.

- R – RESIDENTIAL DISTRICT
- C – COMMERCIAL DISTRICT
- M – MANUFACTURING DISTRICT

SPECIAL PURPOSE DISTRICT
The letter(s) within the shaded area designates the special purpose district as described in the text of the Zoning Resolution.

AREA(S) REZONED

Effective Date(s) of Rezoning:

02-24-2022 C 210239 ZMK

Special Requirements:

For a list of lots subject to CEQR environmental requirements, see APPENDIX C.

For a list of lots subject to "D" restrictive declarations, see APPENDIX D.

For Inclusionary Housing designated areas and Mandatory Inclusionary Housing areas on this map, see APPENDIX F.

MAP KEY

22d	23b	23d
28c	29a	29c
28d	29b	29d

© Copyrighted by the City of New York

C1-1	C1-2	C1-3	C1-4	C1-5	C2-1	C2-2	C2-3	C2-4	C2-5

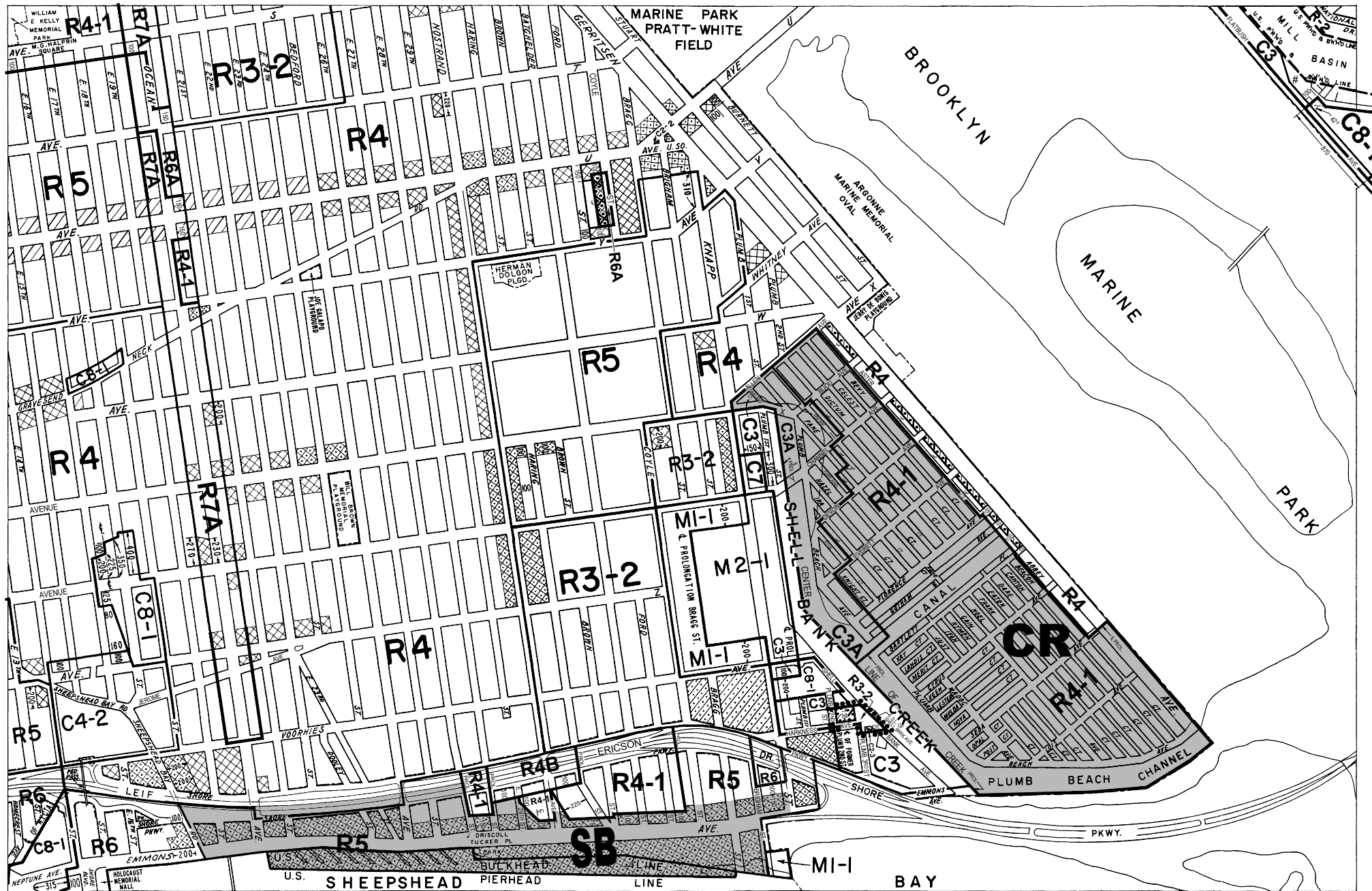
NOTE: Where no dimensions for zoning district boundaries appear on the zoning maps, such dimensions are determined in Article VII, Chapter 6 (Location of District Boundaries) of the Zoning Resolution.

NOTE: STREETS FOR THE STREET MAP CHANGE C 070512 MMK ARE SHOWN ON THIS MAP PRIOR TO BECOMING EFFECTIVE IN ORDER TO LOCATE ZONING DISTRICT BOUNDARIES.

600 0 600 1200 1800 FEET

ZONING MAP 29a

NOTE: Zoning information as shown on this map is subject to change. For the most up-to-date zoning information for this map, visit the Zoning section of the Department of City Planning website: www.nyc.gov/planning or contact the Zoning Information Desk at (212) 720-3291.



ZONING MAP

THE NEW YORK CITY PLANNING COMMISSION

Major Zoning Classifications:
 The number(s) and/or letter(s) that follows an R, C or M District designation indicates use, bulk and other controls as described in the text of the Zoning Resolution.

- R – RESIDENTIAL DISTRICT
- C – COMMERCIAL DISTRICT
- M – MANUFACTURING DISTRICT
- SPECIAL PURPOSE DISTRICT
 The letter(s) within the shaded area designates the special purpose district as described in the text of the Zoning Resolution.
- AREA(S) REZONED

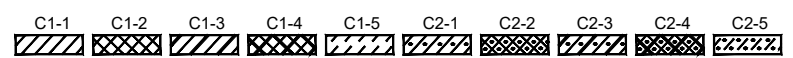
Effective Date(s) of Rezoning:
 09-28-2023 C 200101 ZMK

Special Requirements:
 For a list of lots subject to CEQR environmental requirements, see APPENDIX C.
 For a list of lots subject to "D" restrictive declarations, see APPENDIX D.
 For Inclusionary Housing designated areas and Mandatory Inclusionary Housing areas on this map, see APPENDIX F.

MAP KEY

22d	23b	23d
28c	29a	29c
28d	29b	29d

© Copyrighted by the City of New York

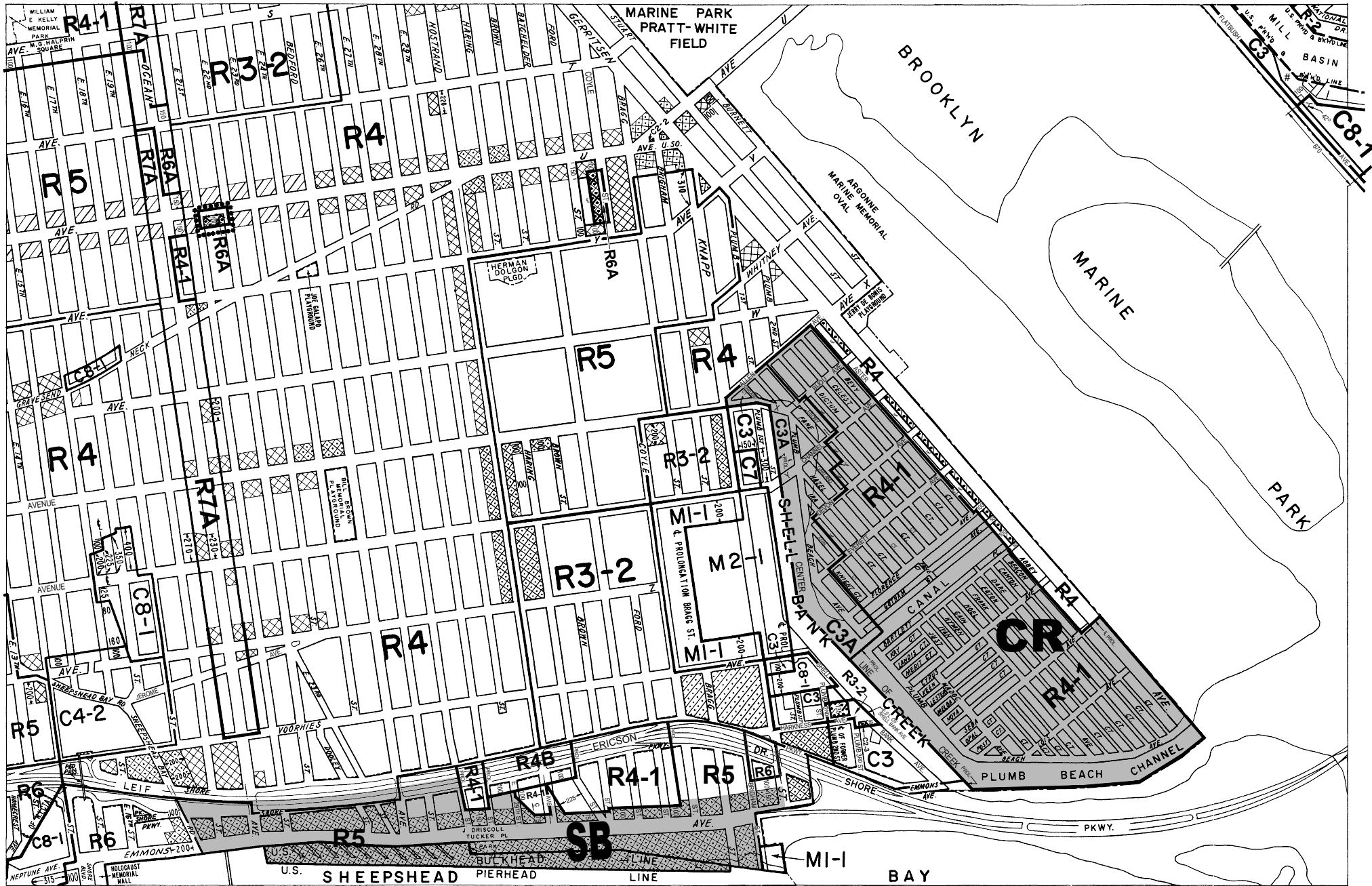


NOTE: Where no dimensions for zoning district boundaries appear on the zoning maps, such dimensions are determined in Article VII, Chapter 6 (Location of District Boundaries) of the Zoning Resolution.

NOTE: STREETS FOR THE STREET MAP CHANGE C 070512 MMK ARE SHOWN ON THIS MAP PRIOR TO BECOMING EFFECTIVE IN ORDER TO LOCATE ZONING DISTRICT BOUNDARIES.

NOTE: Zoning information as shown on this map is subject to change. For the most up-to-date zoning information for this map, visit the Zoning section of the Department of City Planning website: www.nyc.gov/planning or contact the Zoning Information Desk at (212) 720-3291.

ZONING MAP 29a



ZONING MAP

THE NEW YORK CITY PLANNING COMMISSION

Major Zoning Classifications:

The number(s) and/or letter(s) that follows an R, C or M District designation indicates use, bulk and other controls as described in the text of the Zoning Resolution.

- R – RESIDENTIAL DISTRICT
- C – COMMERCIAL DISTRICT
- M – MANUFACTURING DISTRICT

SPECIAL PURPOSE DISTRICT
The letter(s) within the shaded area designates the special purpose district as described in the text of the Zoning Resolution.

AREA(S) REZONED

Effective Date(s) of Rezoning:

07-18-2024 C 230351 ZMK

Special Requirements:

For a list of lots subject to CEQR environmental requirements, see APPENDIX C.

For a list of lots subject to "D" restrictive declarations, see APPENDIX D.


For Inclusionary Housing designated areas and Mandatory Inclusionary Housing areas on this map, see APPENDIX F.

MAP KEY

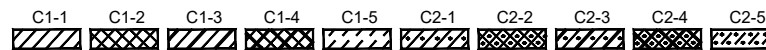
22d	23b	23d
28c	29a	29c
28d	29b	29d

© Copyrighted by the City of New York

ZONING MAP 29a

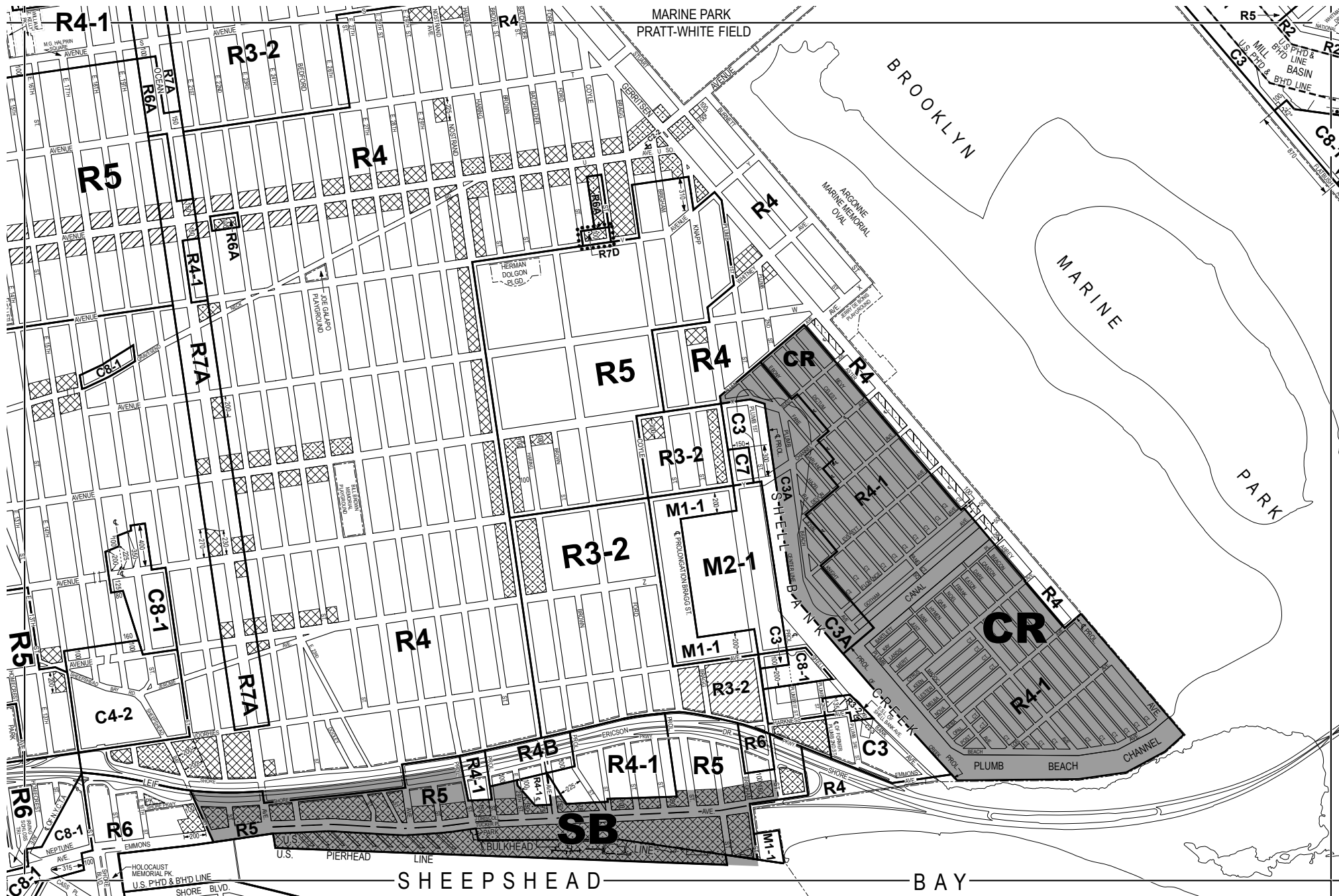


NOTE: STREETS FOR THE STREET MAP CHANGE C 070512 MMK ARE SHOWN ON THIS MAP PRIOR TO BECOMING EFFECTIVE IN ORDER TO LOCATE ZONING DISTRICT BOUNDARIES.



NOTE: Where no dimensions for zoning district boundaries appear on the zoning maps, such dimensions are determined in Article VII, Chapter 6 (Location of District Boundaries) of the Zoning Resolution.

NOTE: Zoning information as shown on this map is subject to change. For the most up-to-date zoning information for this map, visit the Zoning section of the Department of City Planning website: www.nyc.gov/planning or contact the Zoning Information Desk at (212) 720-3291.



ZONING MAP

THE NEW YORK CITY PLANNING COMMISSION

Major Zoning Classifications:

The number(s) and/or letter(s) that follows an **R**, **C** or **M** District designation indicates use, bulk and other controls as described in the text of the Zoning Resolution.

- R** - RESIDENTIAL DISTRICT
- C** - COMMERCIAL DISTRICT
- M** - MANUFACTURING DISTRICT

SPECIAL PURPOSE DISTRICT
The letter(s) within the shaded area designates the special purpose district as described in the text of the Zoning Resolution.

AREA(S) REZONED

Effective Date(s) of Rezoning:

08-15-2024 C 240131 ZMK

Special Requirements:

For a list of lots subject to CEQR environmental requirements, see APPENDIX C.

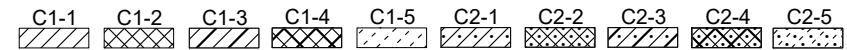

For a list of lots subject to "D" restrictive declarations, see APPENDIX D.

For Inclusionary Housing designated areas and Mandatory Inclusionary Housing areas on this map, see APPENDIX F.

MAP KEY

22d	23b	23d
28c	29a	29c
28d	29b	29d

© Copyrighted by the City of New York



NOTE: Where no dimensions for zoning district boundaries appear on the zoning maps, such dimensions are determined in Article VII, Chapter 6 (Location of District Boundaries) of the Zoning Resolution.

ZONING MAP 29a

NOTE: Zoning information as shown on this map is subject to change. For the most up-to-date zoning information for this map, visit the Zoning section of the Department of City Planning website: www.nyc.gov/planning or contact the Zoning Information Desk at (212) 720-3291.

Metadata for Historical Zoning Maps:

Source:

These PDF maps were created from the set of past versions of each of the 126 zoning maps in the Technical Review Division's archive. This set includes map versions for each zoning map beginning with the original 1961 issue of the Zoning Resolution and ending with the current zoning map as posted in the Zoning section of the Department of City Planning website: www.nyc.gov/planning.

Scanning and Creation of Adobe PDF copies:

Maps in this archive from 1961 through Update #2 of the Zoning Resolution in 2003 are scans of actual printed zoning map. From Update #3 (2005) onwards, maps are direct PDF copies of the map revisions as printed in updates to the Zoning Resolution.

Notes on conversion of Amendment Numbers to CP (City Planning) or ULURP numbers:

On earlier zoning maps, an Amendment Number (e.g. A-629) is used to identify the area that has been rezoned. Commission reports and sketch maps for rezonings are referenced solely by CP or ULURP numbers. In order to request copies of reports or sketch maps it is necessary to know the CP or ULURP number. A conversion table (ANumber-CPNumberConversion.pdf) is available to translate the "A" numbers listed on the actual zoning maps to their corresponding CP or ULURP numbers. Use of the Amendment Number to identify zoning map changes has been discontinued.

Copyright:

These maps are copyrighted by the City of New York. This is indicated in the space below the map legend on each map.

Contact Info:

NYC Department of City Planning
22 Reade Street, RM 3N
New York, NY 10007
212.720.3505 phone
zoning_gis@planning.nyc.gov