
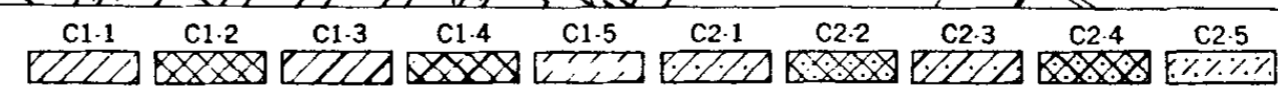
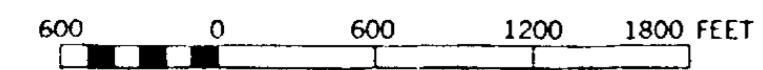


27b

ZONING MAP
CITY PLANNING COMMISSION
THE CITY OF NEW YORK



26c	27a	27c
26d	27b	27d
33c	34a	



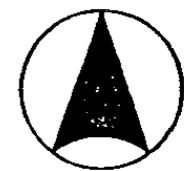
EFFECTIVE: DECEMBER 15, 1961

001

27b

ZONING MAP

CITY PLANNING COMMISSION
THE CITY OF NEW YORK

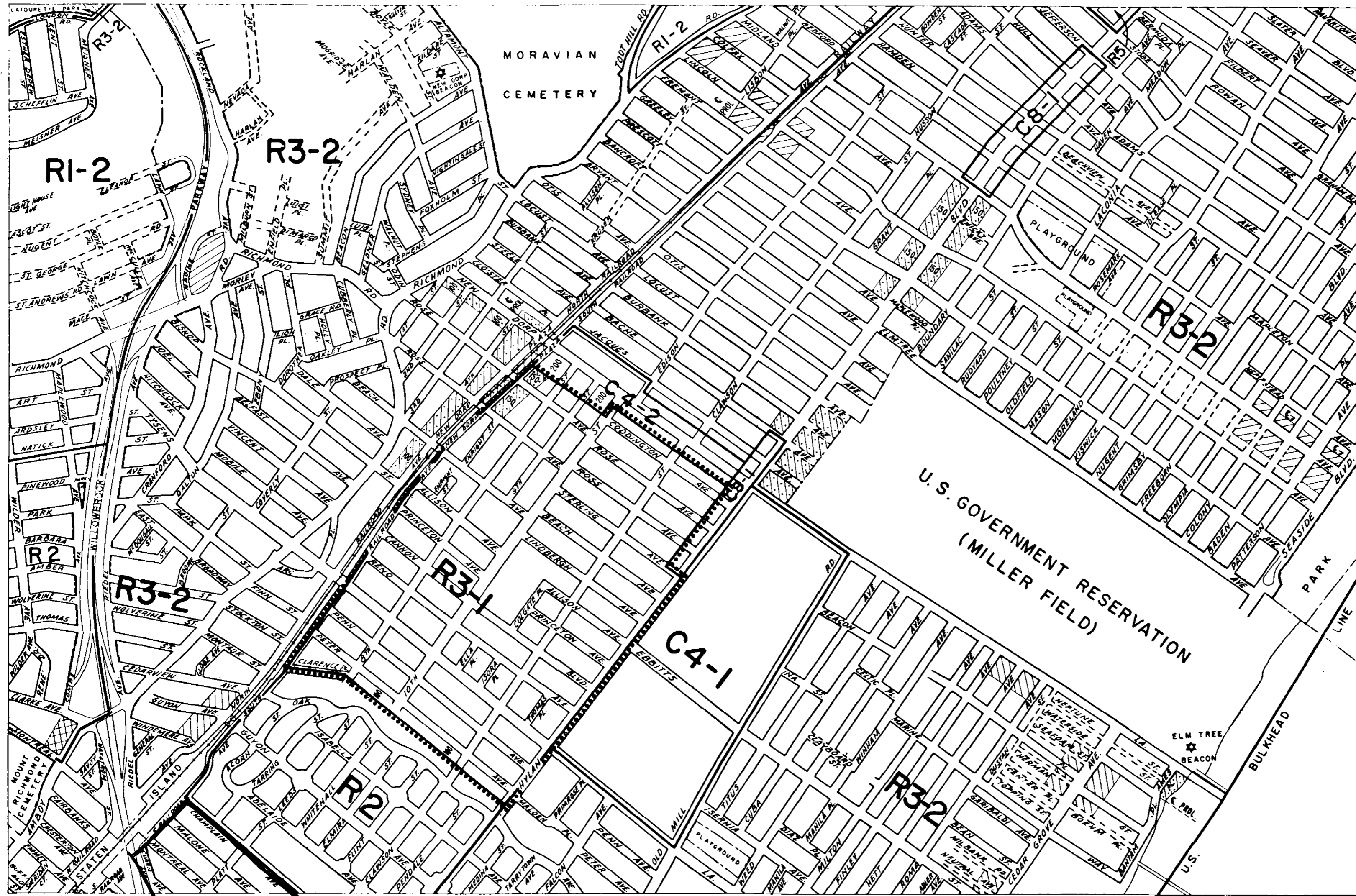


26c	27a	27c
26d	27b	27d
33c	34a	

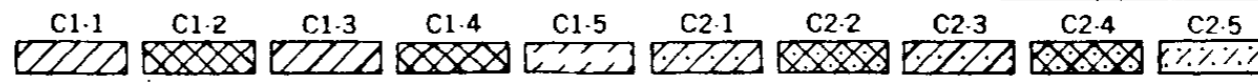
..... INDICATES
PROPERTY REZONED BY
AMENDMENT EFFECTIVE:
JANUARY 11, 1962

A 128

COPYRIGHTED BY THE CITY OF NEW YORK



600 0 600 1200 1800 FEET




27b

ZONING MAP

CITY PLANNING COMMISSION

THE CITY OF NEW YORK



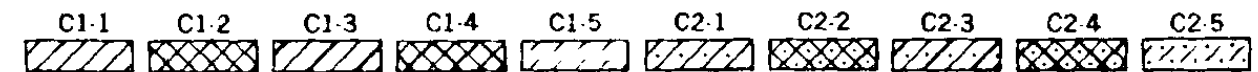
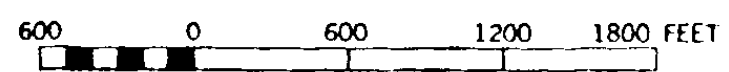
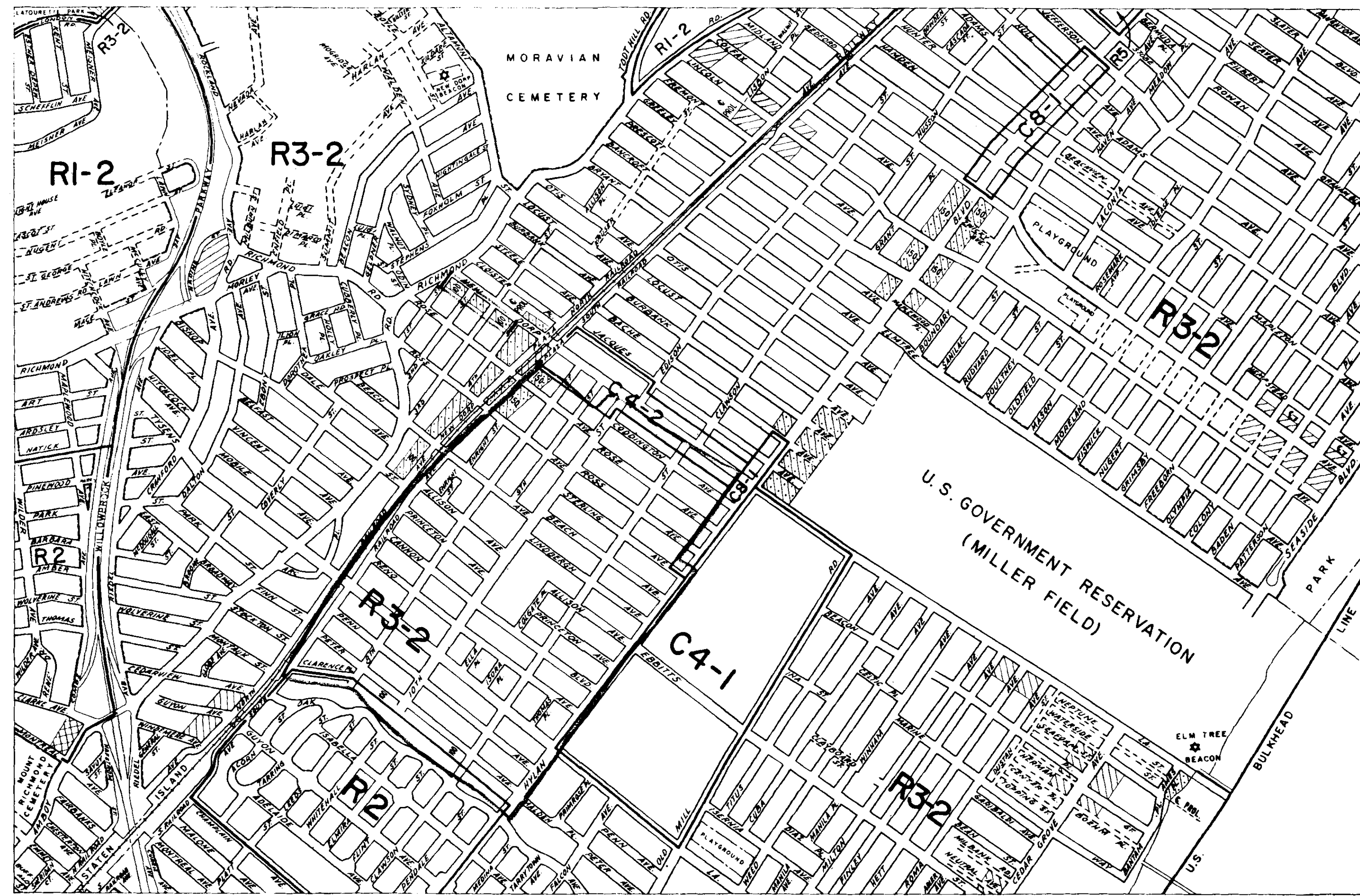
26c	27a	27c
26d	27b	27d
33c	34a	

EFFECTIVE: DECEMBER 15, 1961

A-148

COPYRIGHTED BY THE CITY OF NEW YORK


003



27b

ZONING MAP

CITY PLANNING COMMISSION
THE CITY OF NEW YORK



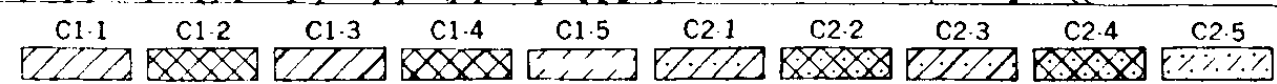
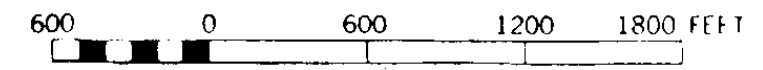
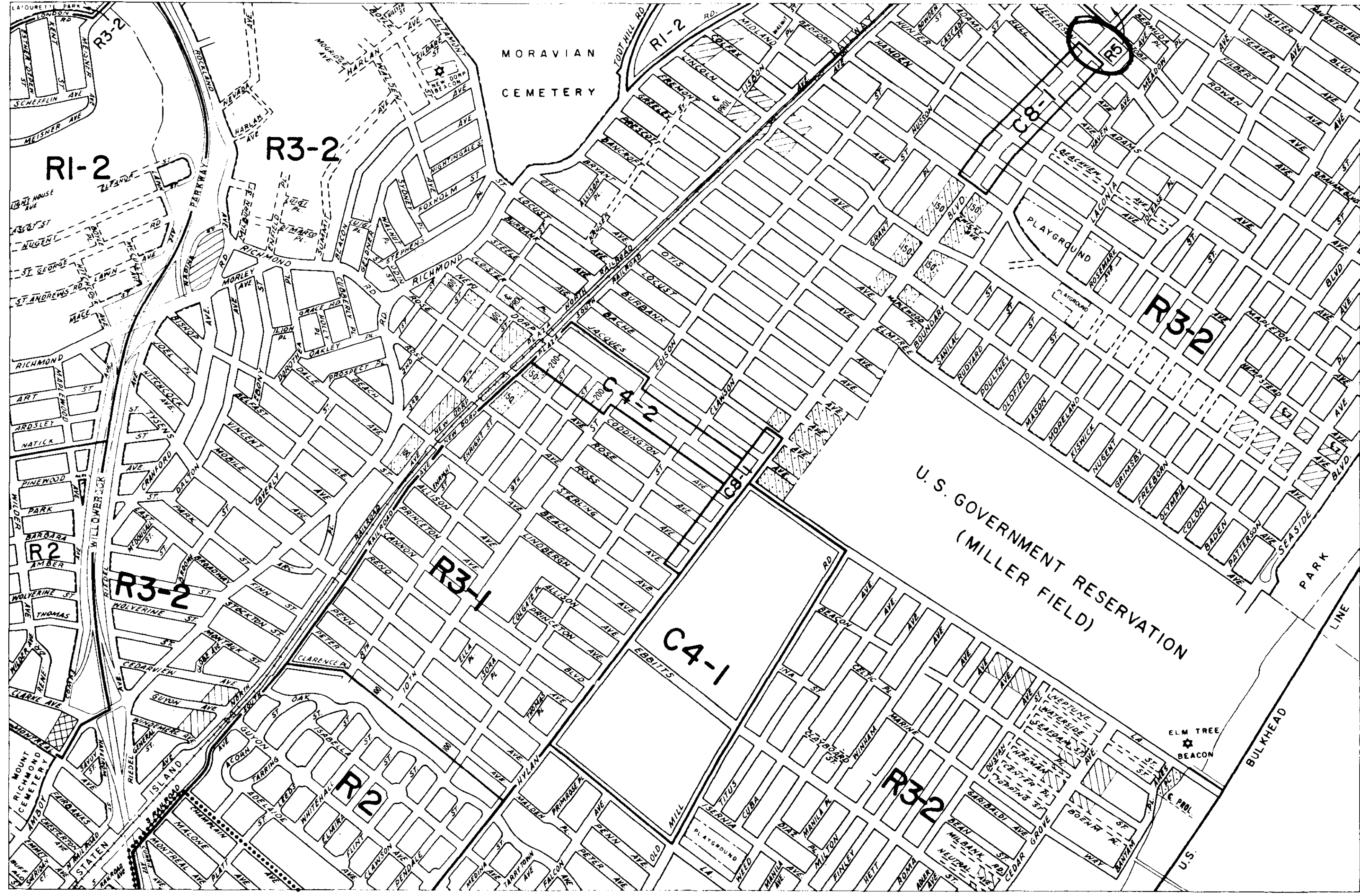
26c	27a	27c
26d	27b	27d
33c	34a	

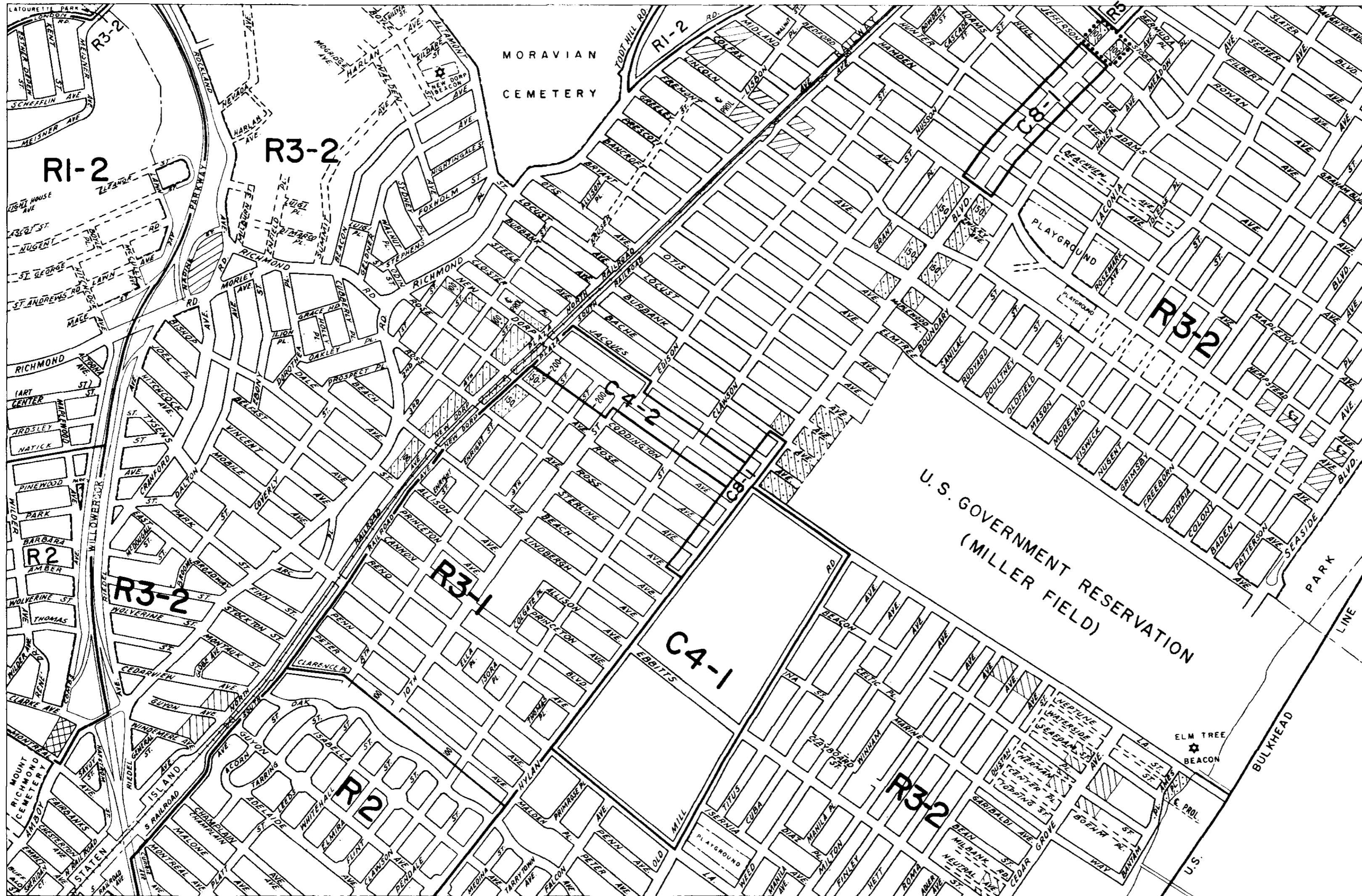
..... INDICATES
PROPERTY REZONED BY
AMENDMENT EFFECTIVE:
FEBRUARY 8, 1962

A-156

COPYRIGHTED BY THE CITY OF NEW YORK

004






27b

ZONING MAP

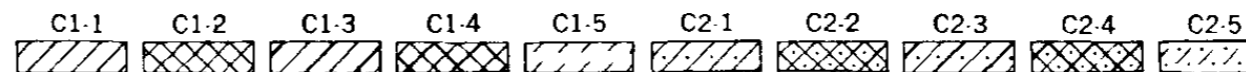
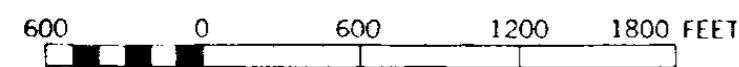
CITY PLANNING COMMISSION
THE CITY OF NEW YORK



26c	27a	27c
26d	27b	27d
33c	34a	

..... INDICATES PROPERTY
REZONED BY AMENDMENT
EFFECTIVE: APRIL 5, 1962

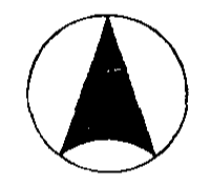
A-191



27b

ZONING MAP

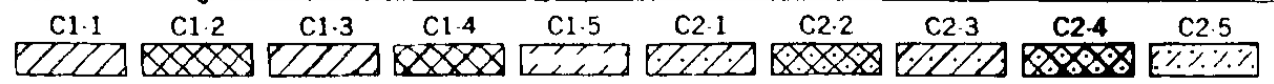
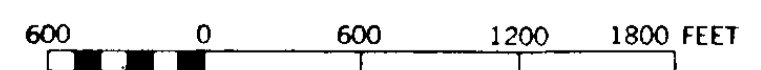
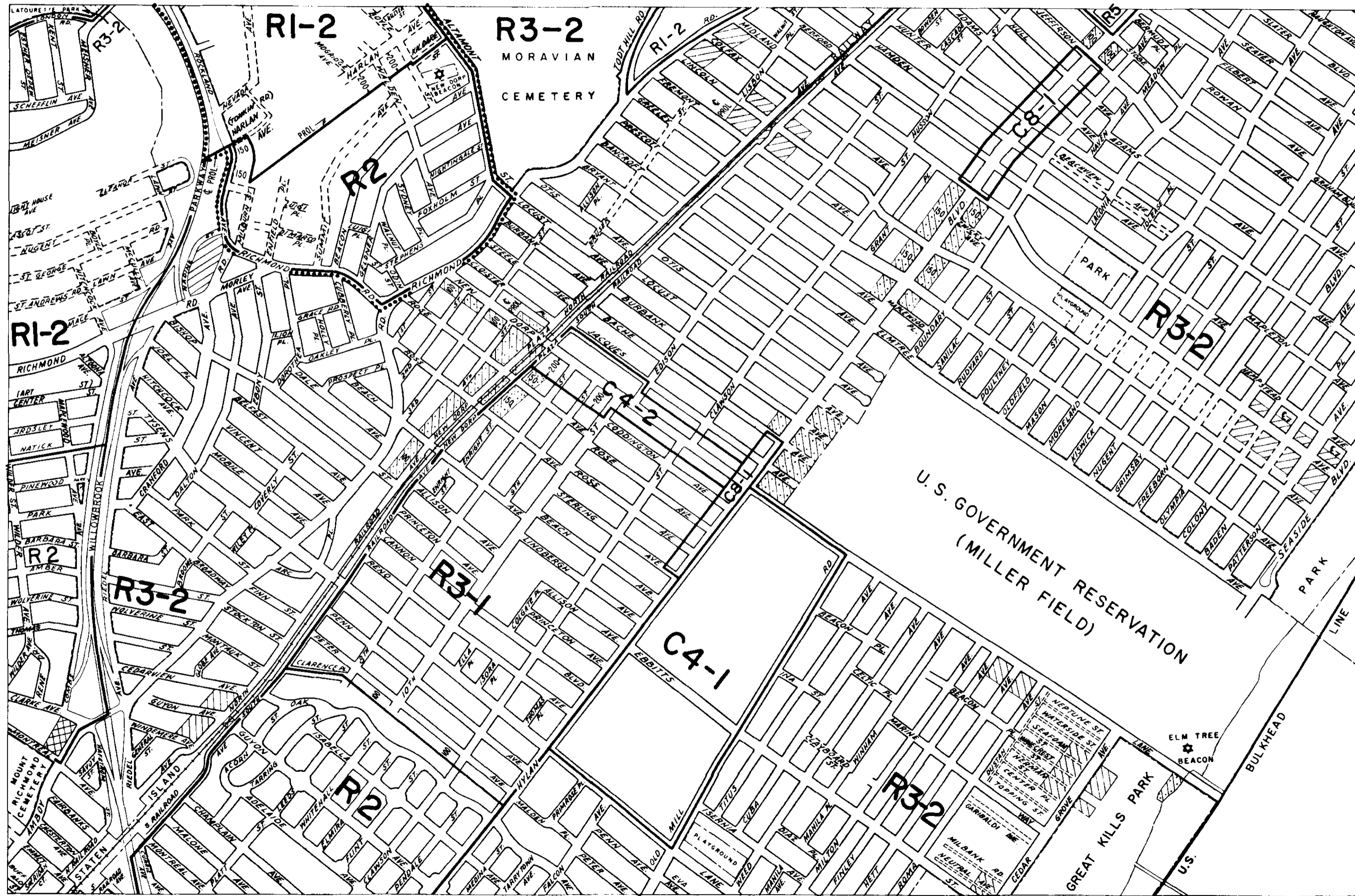
CITY PLANNING COMMISSION
THE CITY OF NEW YORK



26c	27a	27c
26d	27b	27d
33c	34a	

..... INDICATES PROPERTY
REZONED BY AMENDMENT
EFFECTIVE: DECEMBER 17, 1964

A-517




006

27b

ZONING MAP

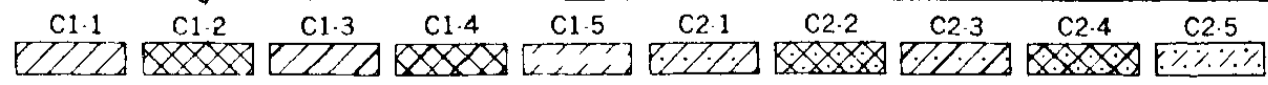
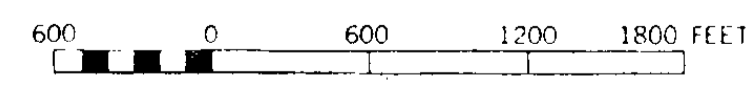
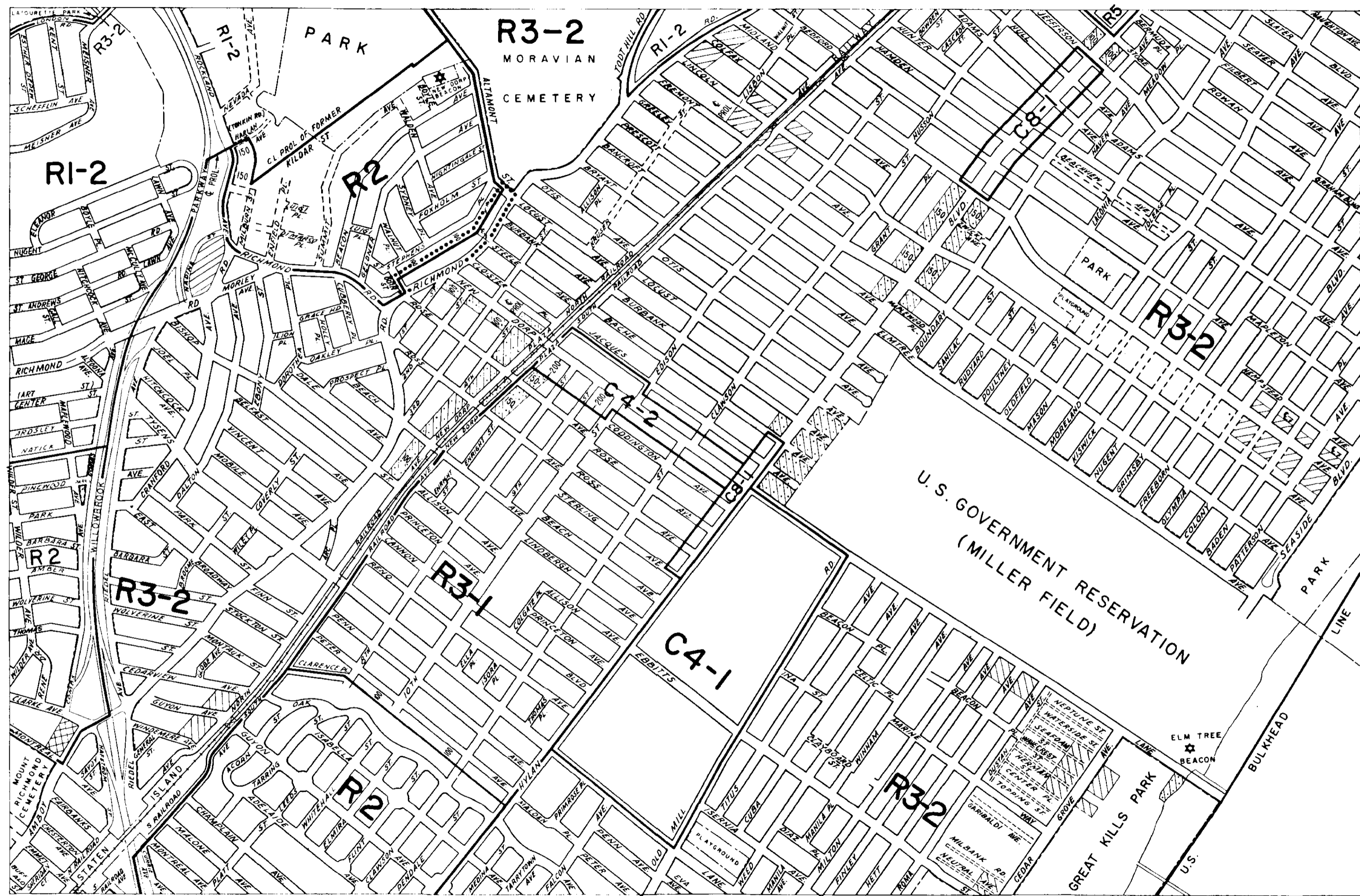
CITY PLANNING COMMISSION
THE CITY OF NEW YORK



26c	27a	27c
26d	27b	27d
33c	34a	

..... INDICATES PROPERTY
REZONED BY AMENDMENT
EFFECTIVE: MAY 20, 1966

A-659




COPYRIGHTED BY THE CITY OF NEW YORK

007

27b

ZONING MAP

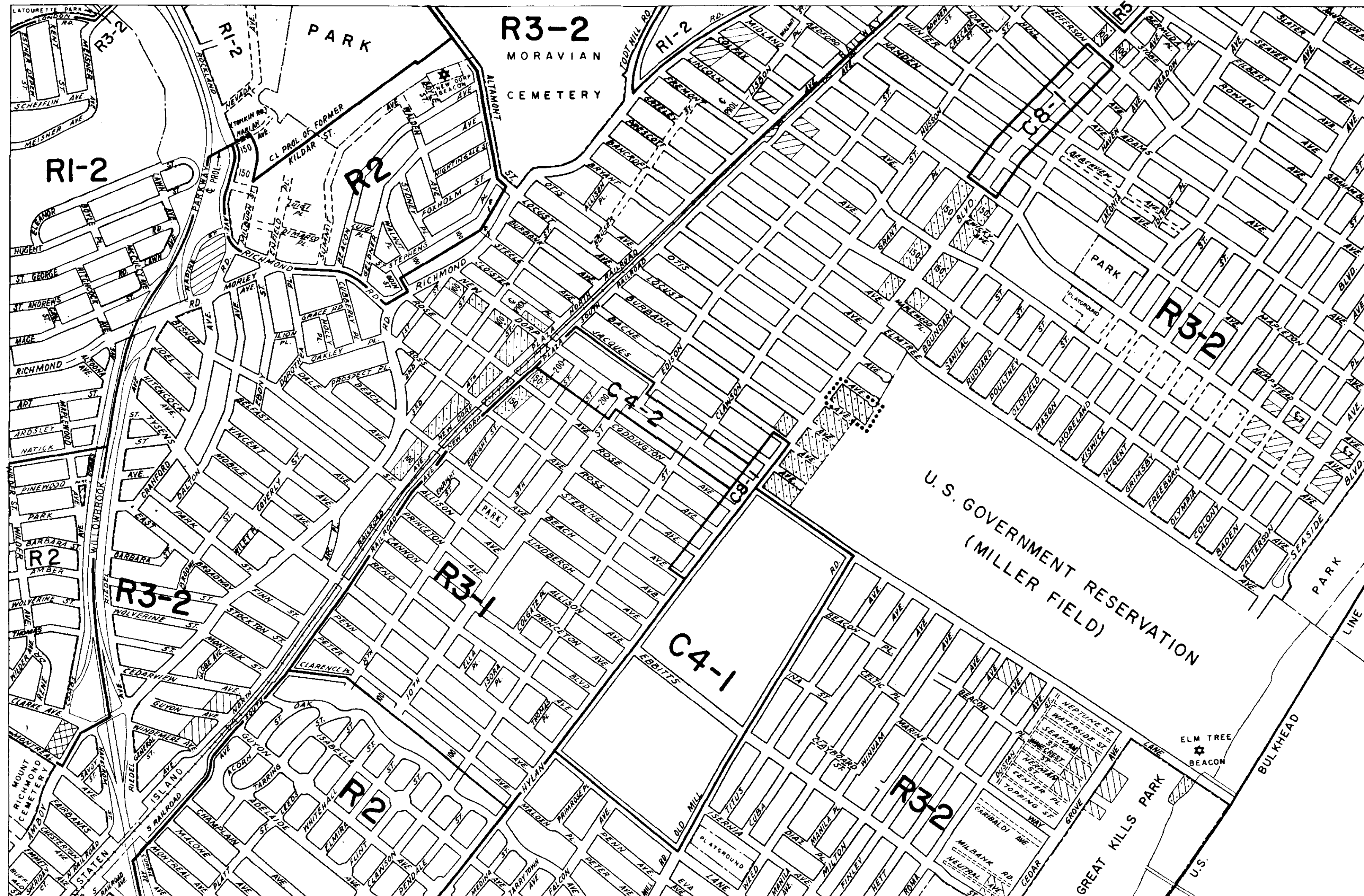
CITY PLANNING COMMISSION
THE CITY OF NEW YORK



26c	27a	27c
26d	27b	27d
33c	34a	

..... INDICATES PROPERTY
REZONED BY AMENDMENT
EFFECTIVE: SEPTEMBER 21, 1967

A-771



600 0 600 1200 1800 FEET

C1-1 C1-2 C1-3 C1-4 C1-5 C2-1 C2-2 C2-3 C2-4 C2-5

27b

ZONING MAP

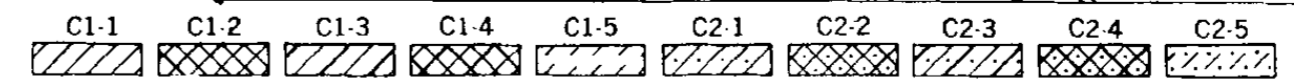
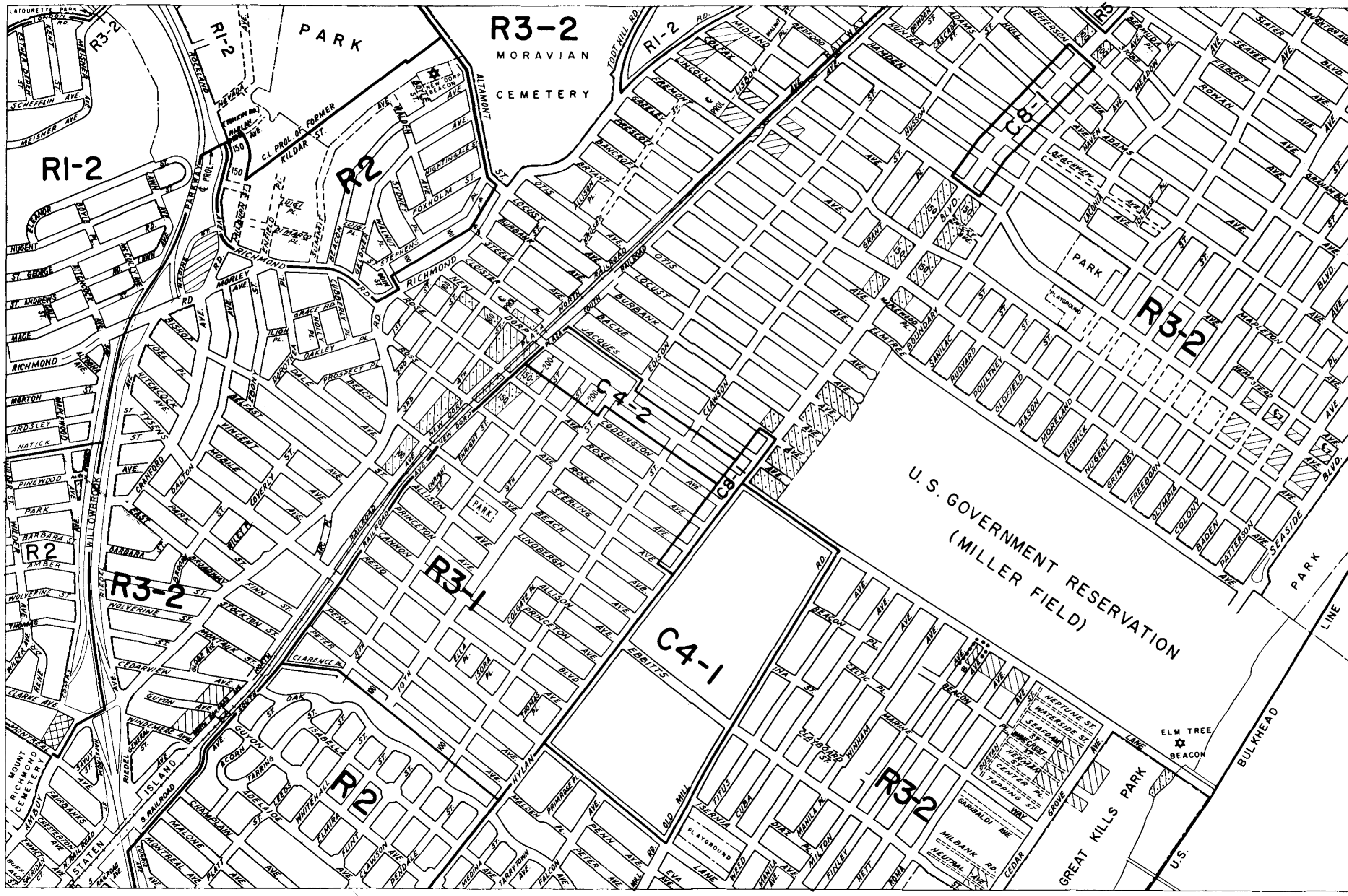
CITY PLANNING COMMISSION
THE CITY OF NEW YORK

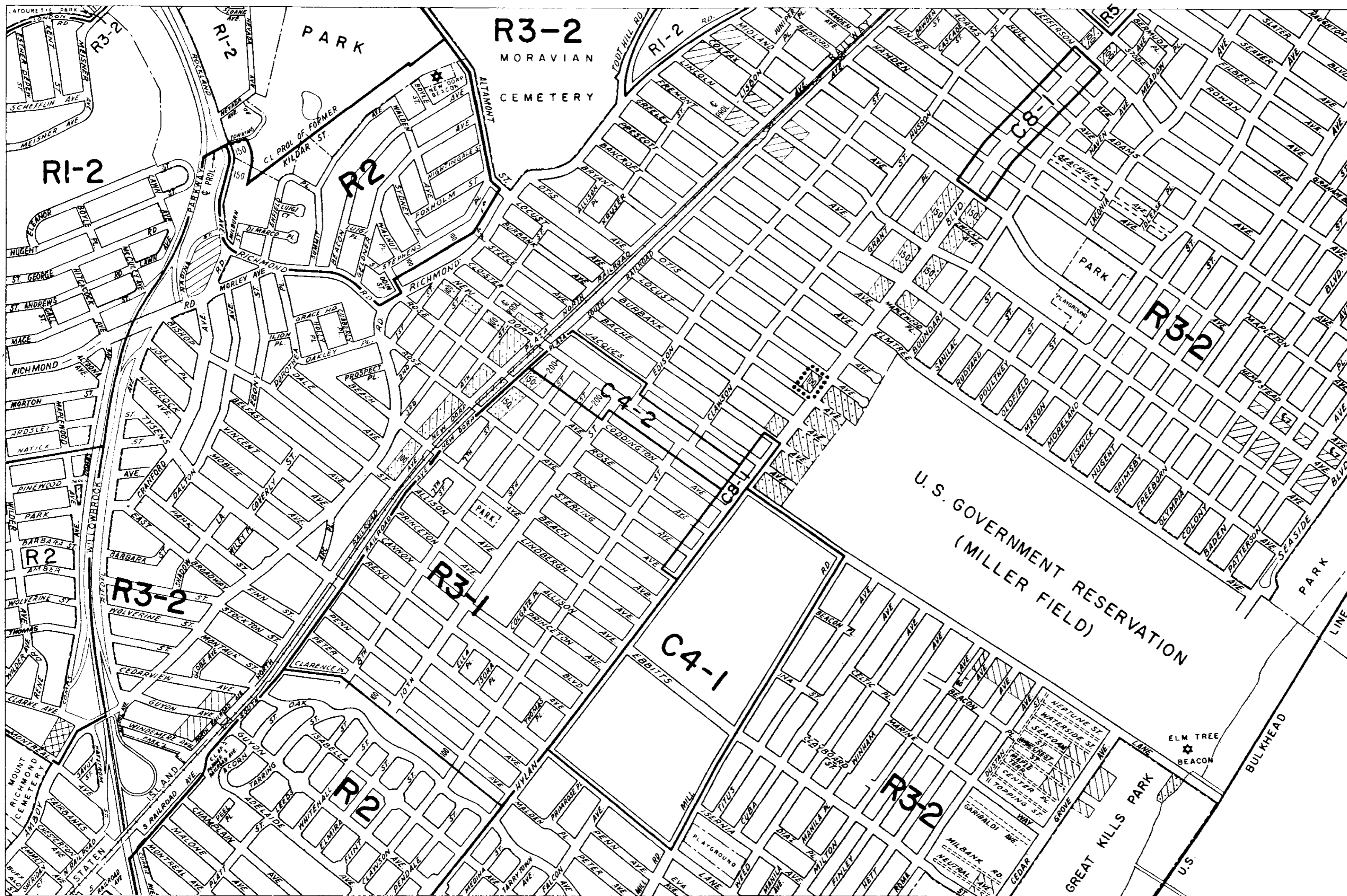


26c	27a	27c
26d	27b	27d
33c	34a	

..... INDICATES PROPERTY
REZONED BY AMENDMENT
EFFECTIVE: JULY 25, 1968

A-837





27b

ZONING MAP

CITY PLANNING COMMISSION

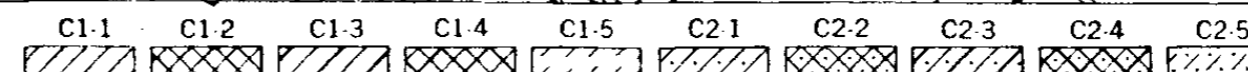
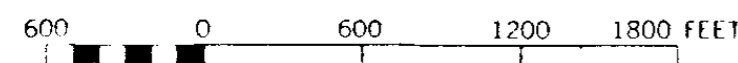
THE CITY OF NEW YORK

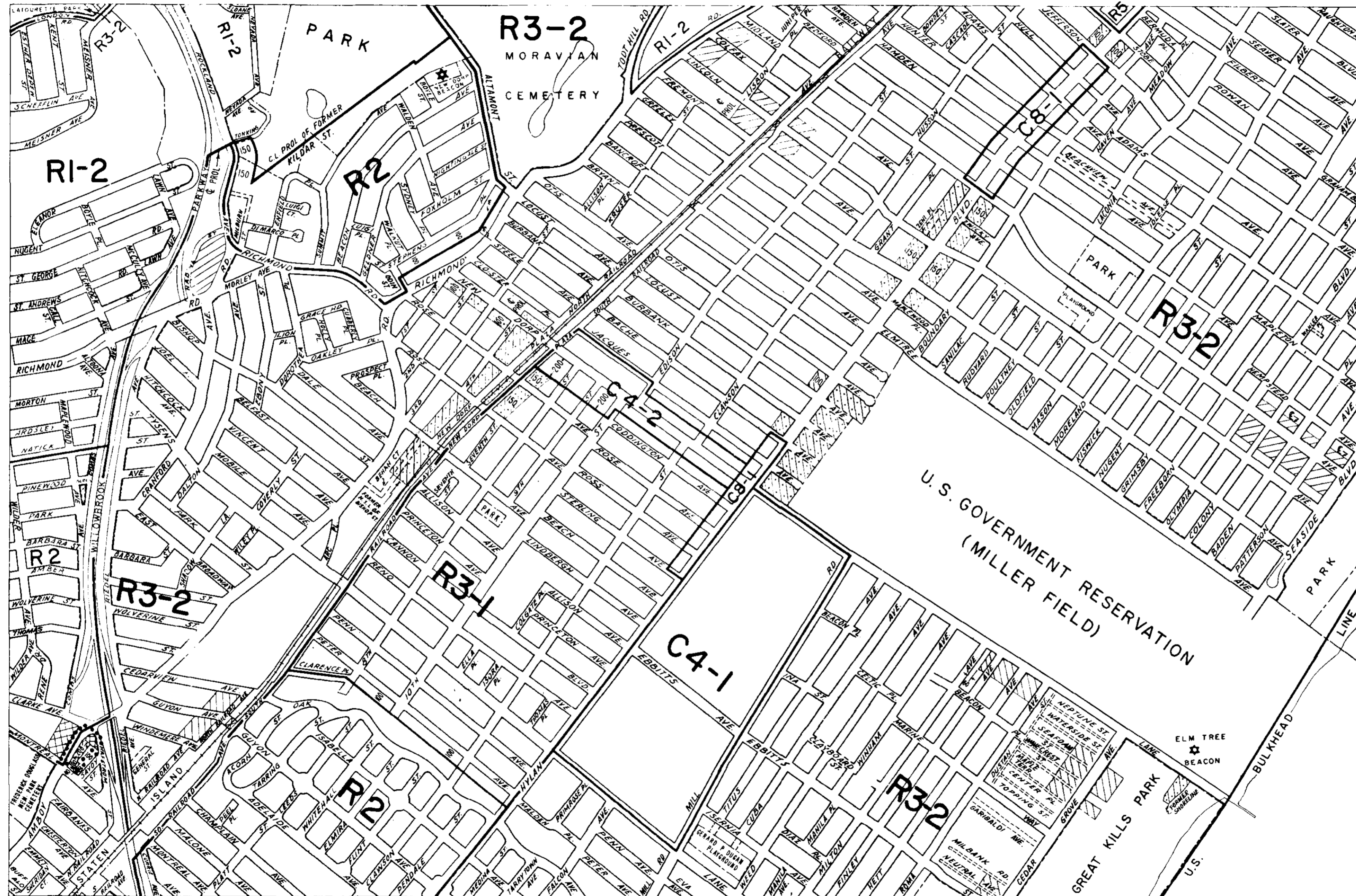


26c	27a	27c
26d	27b	27d
33c	34a	

..... INDICATES PROPERTY
 REZONED BY AMENDMENT
 EFFECTIVE: OCTOBER 12, 1972


A-1081





27b

ZONING MAP
CITY PLANNING COMMISSION
THE CITY OF NEW YORK



26c	27a	27c
26d	27b	27d
33c	34a	

..... INDICATES PROPERTY
REZONED BY AMENDMENT
EFFECTIVE DECEMBER 5, 1974

A-1181


- C1-1
- C1-2
- C1-3
- C1-4
- C1-5
- C2-1
- C2-2
- C2-3
- C2-4
- C2-5

011

27b

ZONING MAP

CITY PLANNING COMMISSION
THE CITY OF NEW YORK

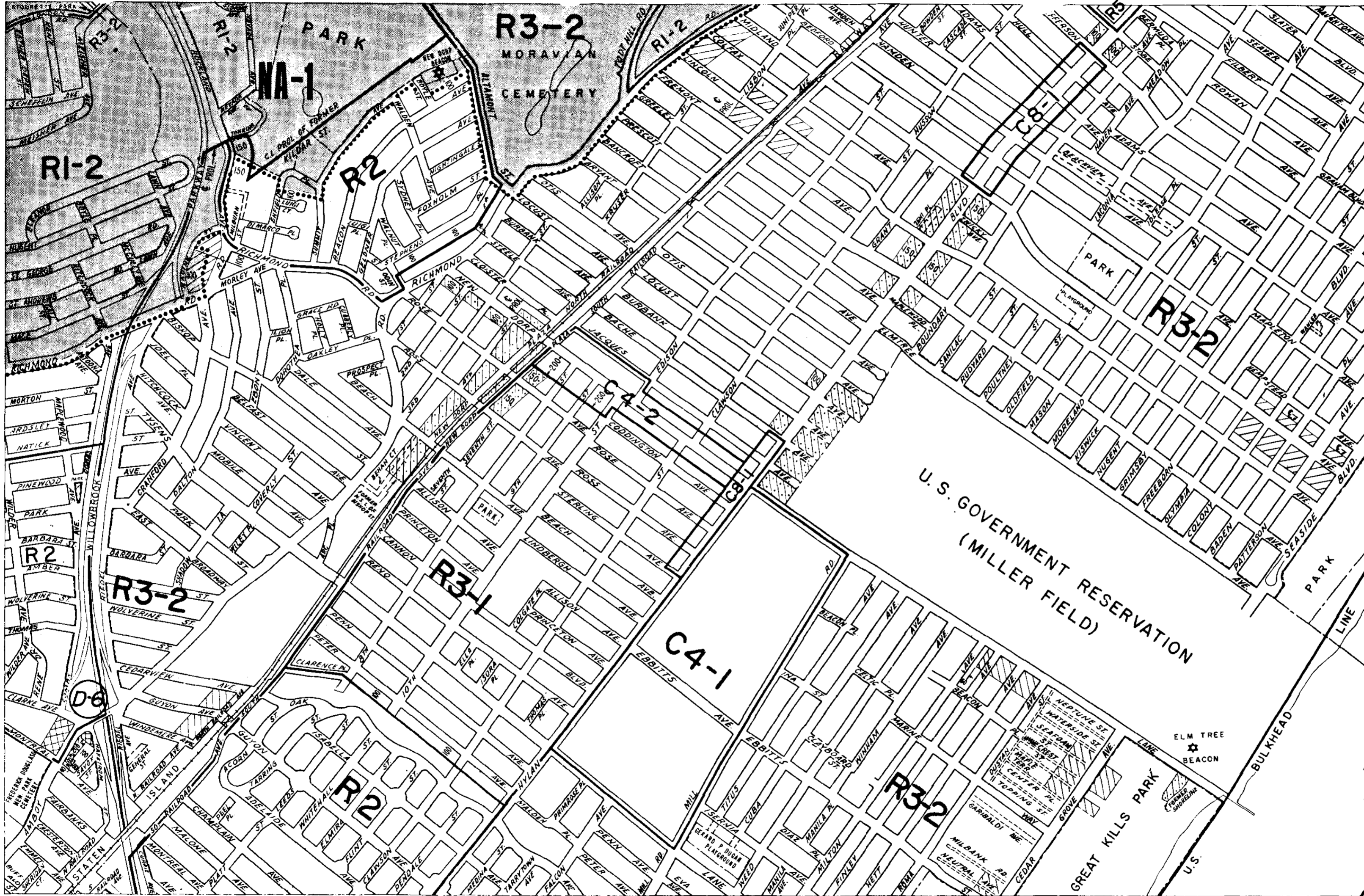


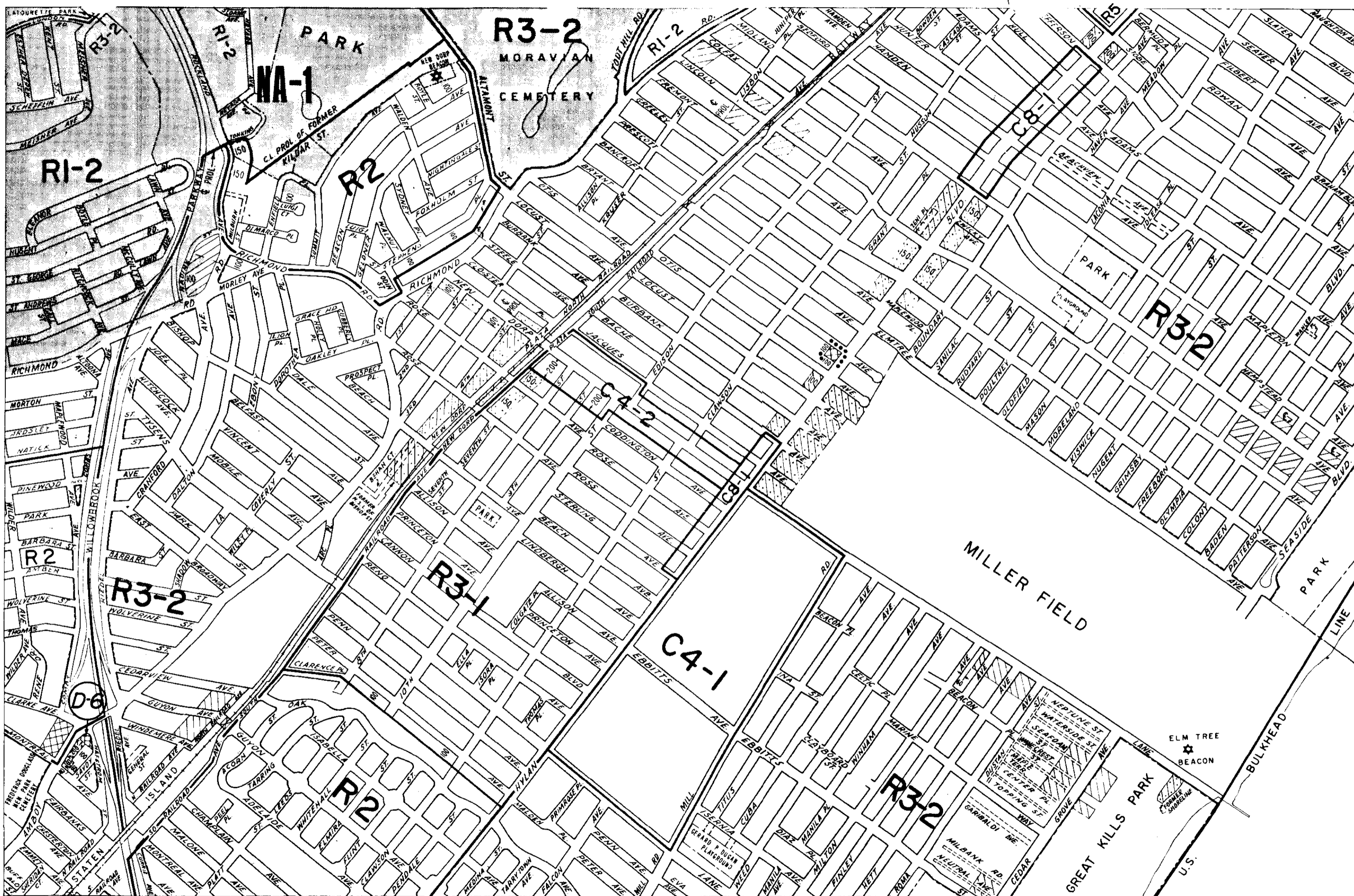
26c	27a	27c
26d	27b	27d
33c	34a	

D-6 - INDICATES RESTRICTIVE DECLARATION. FOR DETAILS REFER TO R.D. SHEET.

NA-1 INDICATES PROPERTY REZONED BY AMENDMENT EFFECTIVE DECEMBER 19, 1974

A-1182






27b

ZONING MAP

CITY PLANNING COMMISSION
THE CITY OF NEW YORK

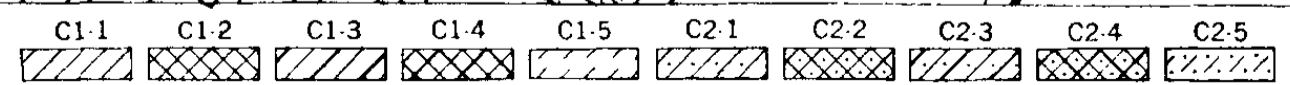
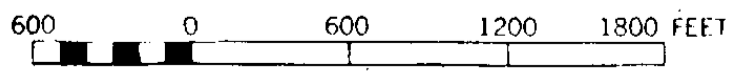


26c	27a	27c
26d	27b	27d
33c	34a	

D - INDICATES RESTRICTIVE DECLARATION. FOR DETAILS REFER TO R.D. SHEET.

..... INDICATES PROPERTY REZONED BY AMENDMENT EFFECTIVE AUGUST 14, 1975

A-1204




COPYRIGHTED BY THE CITY OF NEW YORK

013

27b

ZONING MAP

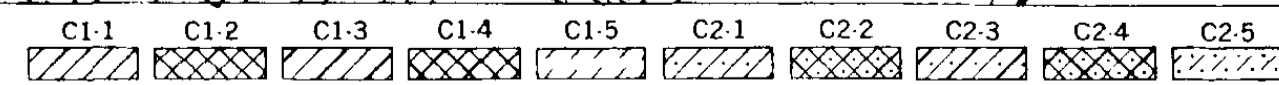
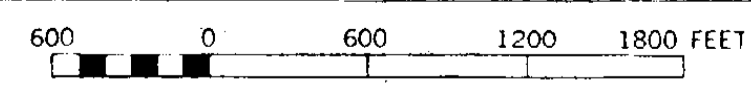
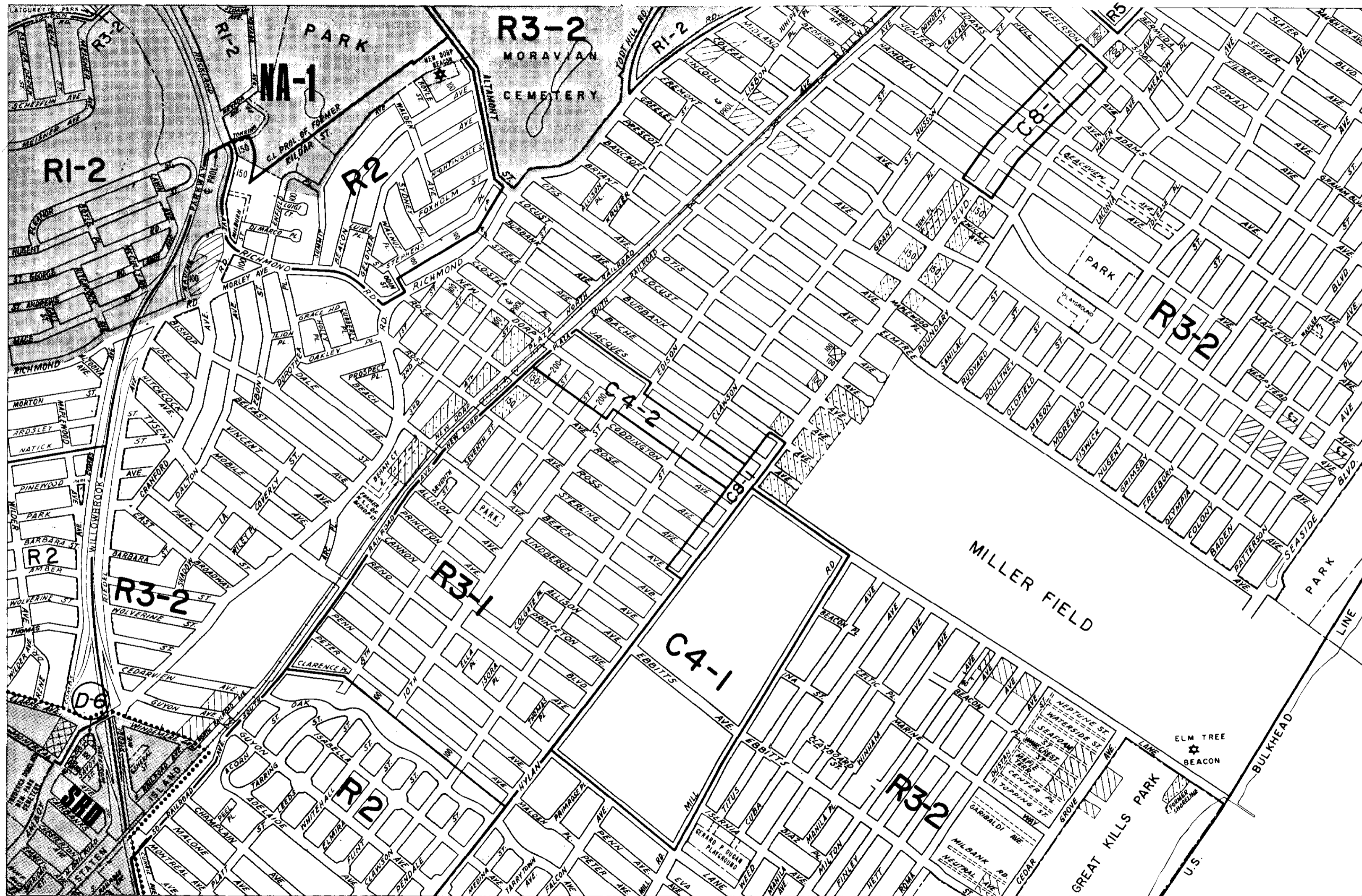
CITY PLANNING COMMISSION
THE CITY OF NEW YORK



26c	27a	27c
26d	27b	27d
33c	34a	

D - INDICATES RESTRICTIVE DECLARATION FOR DETAILS REFER TO R.D. SHEET.

REZONED INDICATES PROPERTY REZONED BY AMENDMENT EFFECTIVE SEPTEMBER 11, 1975
A-1206




014

27b

ZONING MAP

CITY PLANNING COMMISSION
THE CITY OF NEW YORK

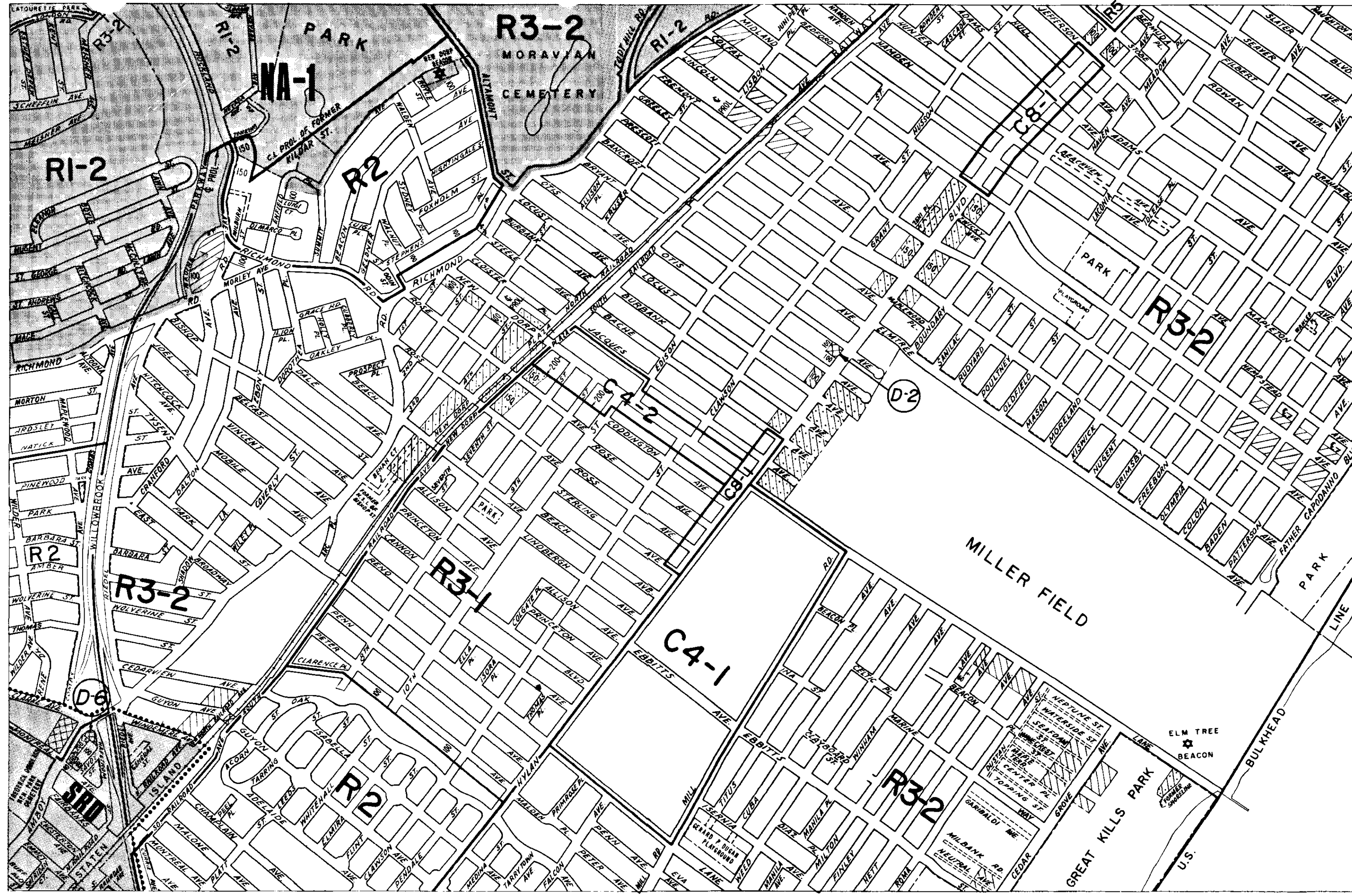


26c	27a	27c
26d	27b	27d
33c	34a	

D - INDICATES RESTRICTIVE DECLARATION FOR DETAILS REFER TO R.D. SHEET.

INDICATES PROPERTY REZONED BY AMENDMENT EFFECTIVE: SEPTEMBER 11, 1975

A-1206



600 0 600 1200 1800 FEET

C1-1 C1-2 C1-3 C1-4 C1-5 C2-1 C2-2 C2-3 C2-4 C2-5

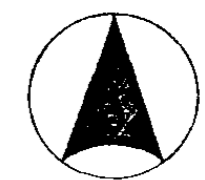
014R

27b

ZONING MAP

CITY PLANNING COMMISSION

THE CITY OF NEW YORK



26c	27a	27c
26d	27b	27d
33c	34a	

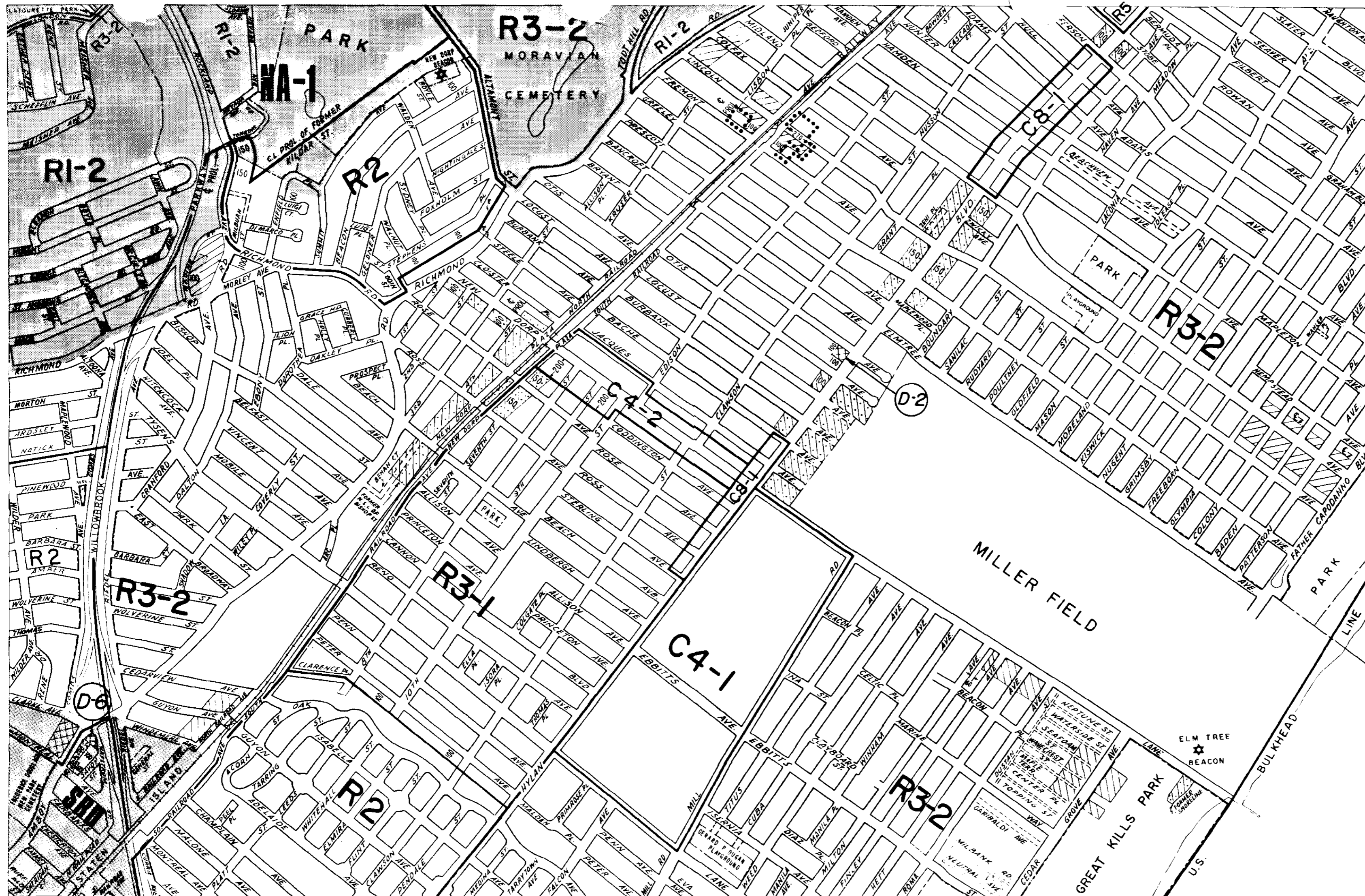
D - INDICATES RESTRICTIVE DECLARATION FOR DETAILS REFER TO R.D. SHEET.

..... INDICATES PROPERTY REZONED BY AMENDMENT EFFECTIVE MARCH 2, 1978

A-1243

COPYRIGHTED BY THE CITY OF NEW YORK

015




600 0 600 1200 1800 FEET

C1-1 C1-2 C1-3 C1-4 C1-5 C2-1 C2-2 C2-3 C2-4 C2-5

ZONING MAP

CITY PLANNING COMMISSION
THE CITY OF NEW YORK

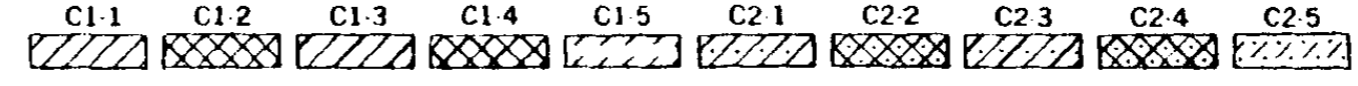
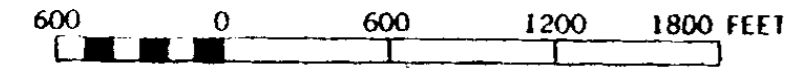
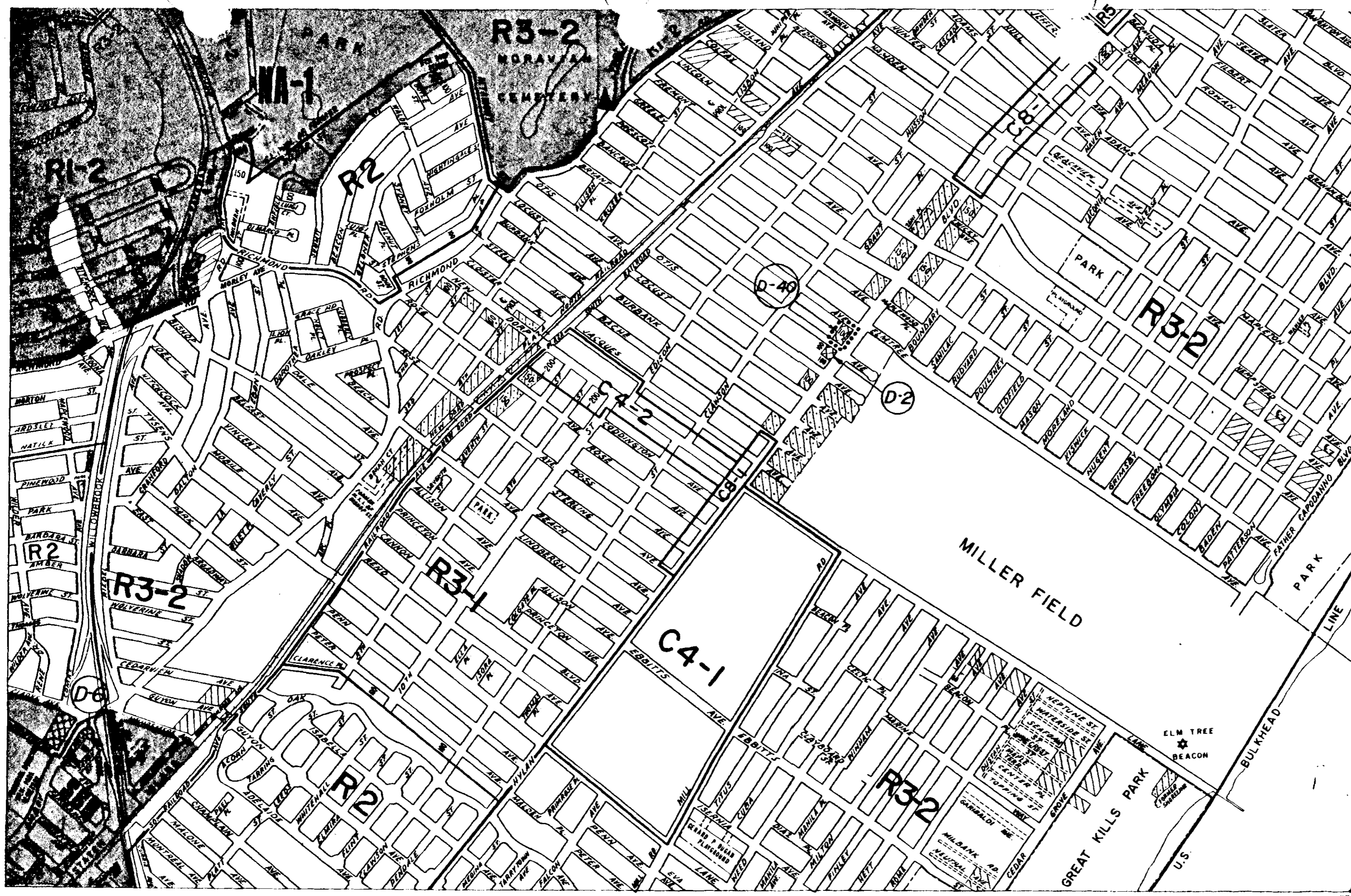


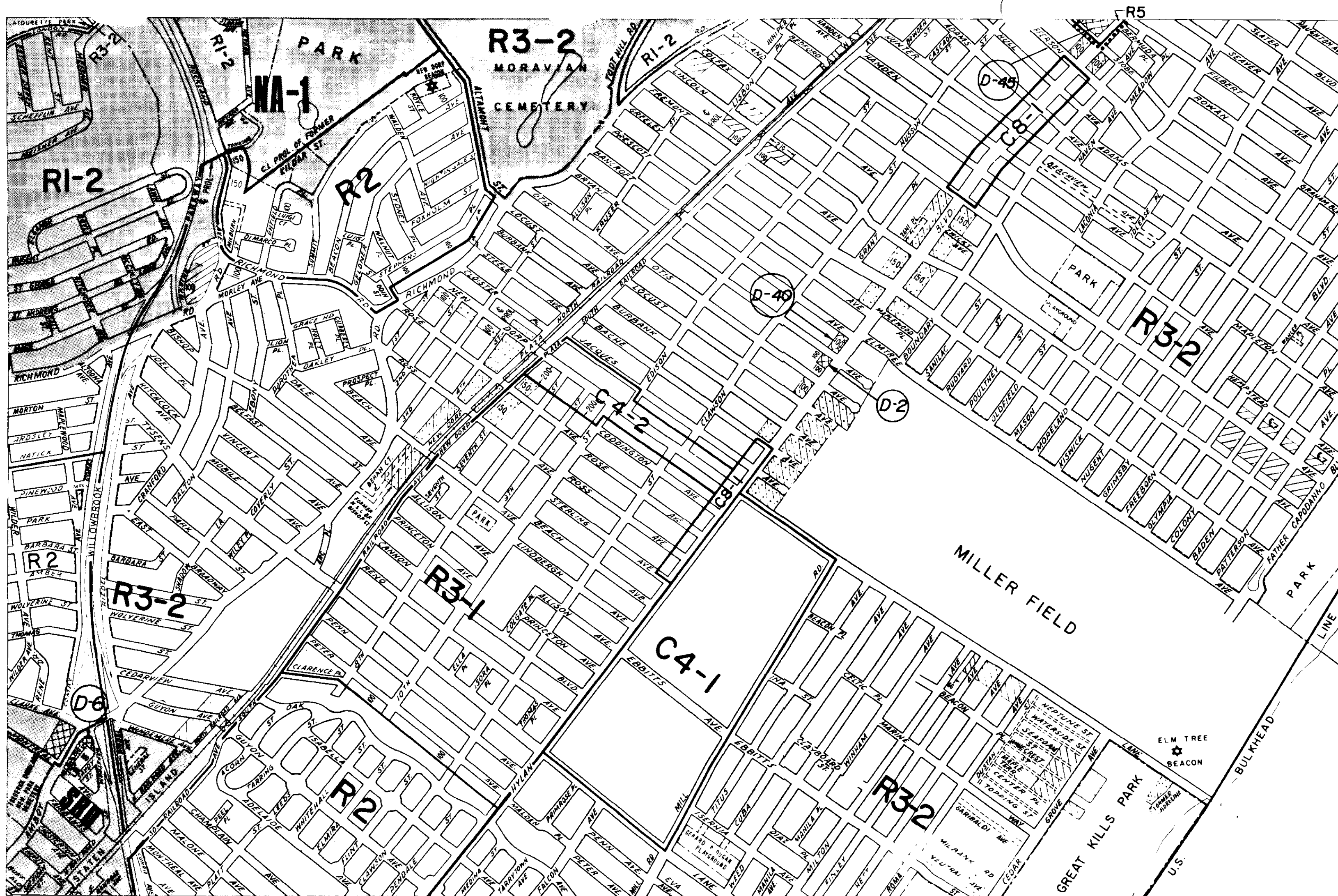
26c	27a	27c
26d	27b	27d
33c	34a	

D - INDICATES RESTRICTIVE DECLARATION FOR DETAILS REFER TO R.D. SHEET.

..... INDICATES PROPERTY REZONED BY AMENDMENT EFFECTIVE: DECEMBER 21, 1978


A-1264





27b

ZONING MAP
CITY PLANNING COMMISSION
THE CITY OF NEW YORK



26c	27a	27c
26d	27b	27d
33c	34a	

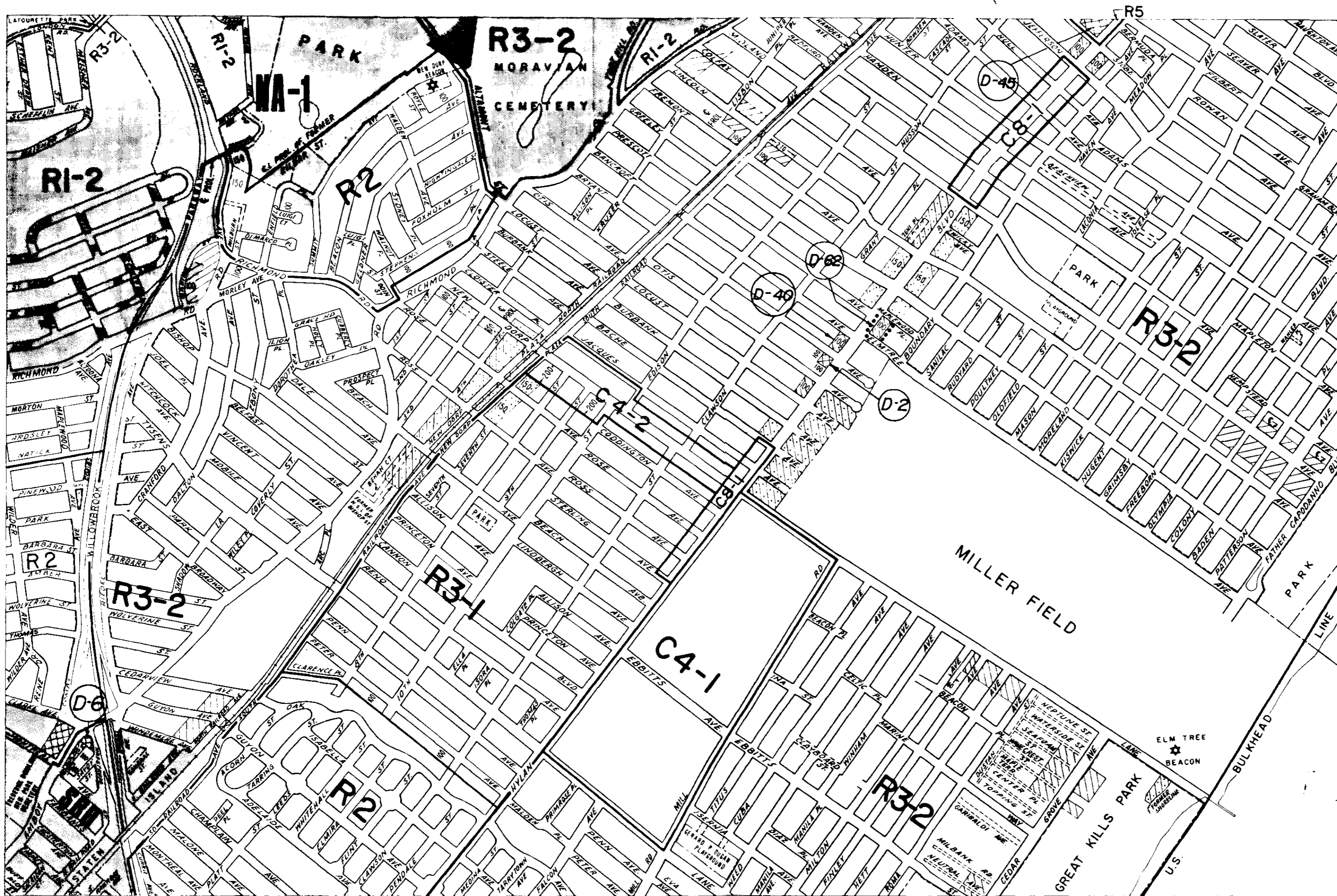
D - INDICATES RESTRICTIVE DECLARATION FOR DETAILS REFER TO R.D. SHEET.

..... INDICATES PROPERTY REZONED BY AMENDMENT EFFECTIVE SEPTEMBER 13, 1979

A-1270

COPYRIGHTED BY THE CITY OF NEW YORK

017



27b

ZONING MAP

CITY PLANNING COMMISSION
THE CITY OF NEW YORK



26c	27a	27c
26d	27b	27d
33c	34a	

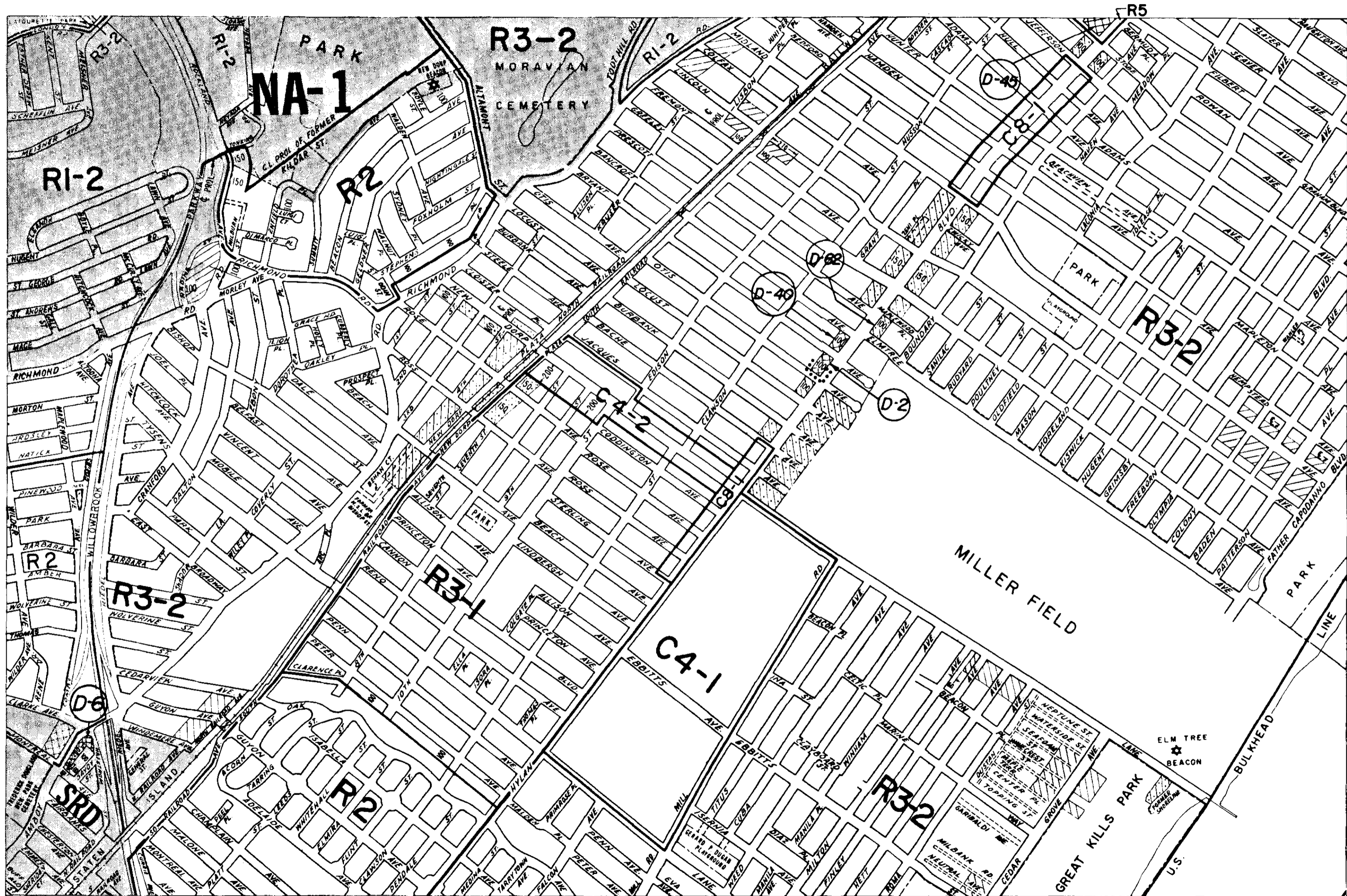
D - INDICATES RESTRICTIVE DECLARATION FOR DETAILS REFER TO R.D. SHEET.

..... INDICATES PROPERTY REZONED BY AMENDMENT EFFECTIVE JANUARY 15, 1981

A-1301

COPYRIGHTED BY THE CITY OF NEW YORK

018



ZONING MAP


THE NEW YORK CITY PLANNING COMMISSION

MAJOR ZONING CLASSIFICATIONS




- R — RESIDENTIAL DISTRICT
- C — COMMERCIAL DISTRICT
- M — MANUFACTURING DISTRICT

The number(s) and/or letter(s) which follows an "R", "C", or "M" district designation indicates use, bulk, and other controls as described in the text of the Zoning Resolution.



SPECIAL PURPOSE DISTRICTS

The letter(s) within the shaded area designates the special purpose district as described in the text of the Zoning Resolution.



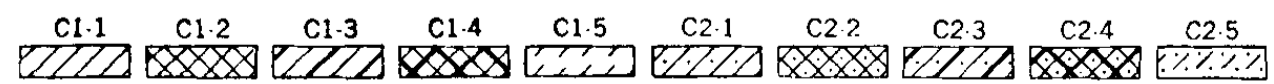
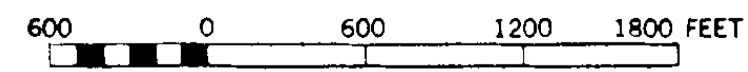
INDICATES PROPERTY REZONED BY AMENDMENT EFFECTIVE 10-28-82 A-1356



RESTRICTIVE DECLARATION, FOR DETAIL REFER TO R.D. SHEET.

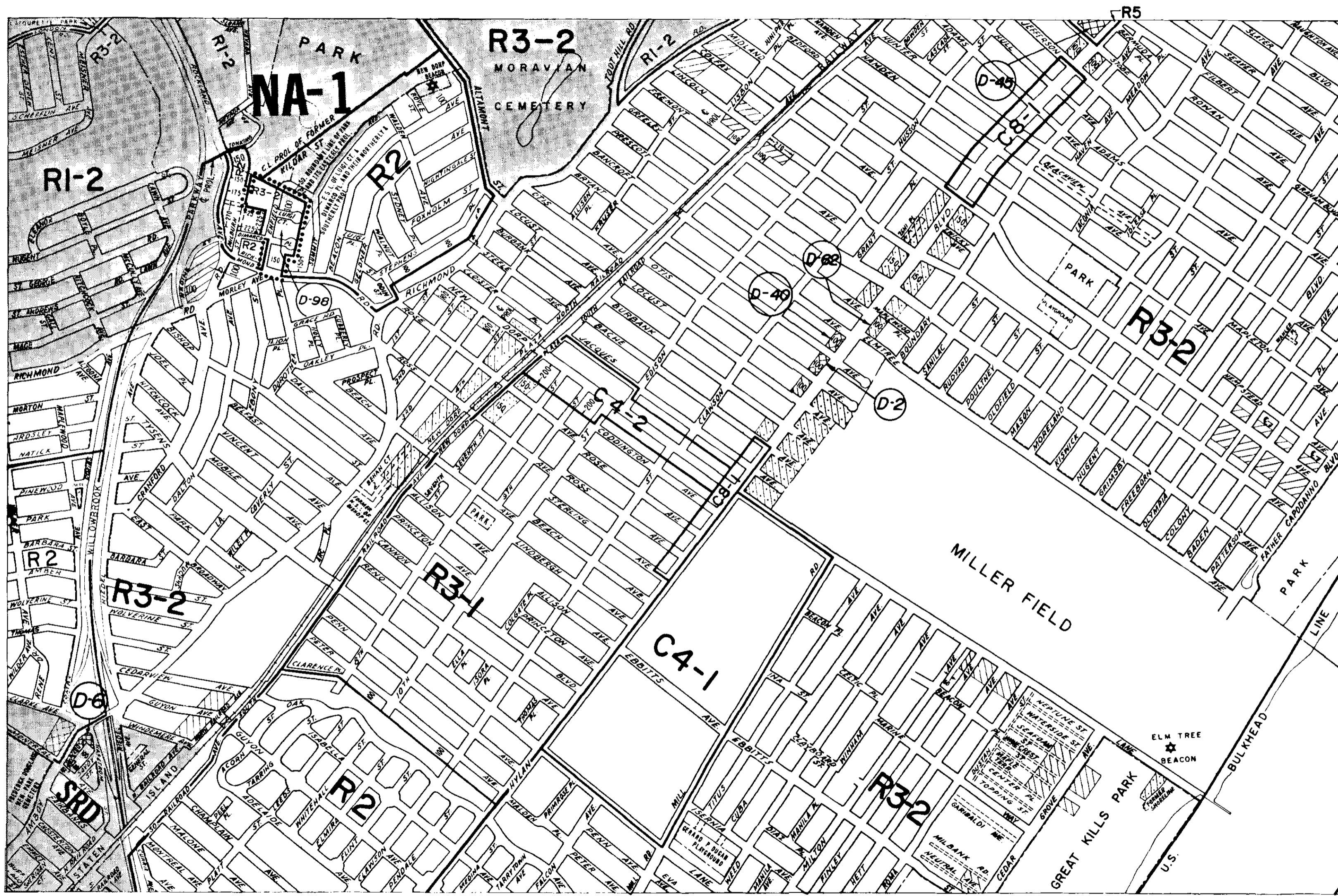
MAP KEY

26c	27a	27c
26d	27b	27d
33c	34a	



ZONING MAP 27b

019



ZONING MAP

THE NEW YORK CITY PLANNING COMMISSION

MAJOR ZONING CLASSIFICATIONS



- R — RESIDENTIAL DISTRICT
- C — COMMERCIAL DISTRICT
- M — MANUFACTURING DISTRICT

The number(s) and/or letter(s) which follows an "R", "C", or "M" district designation indicates use, bulk, and other controls as described in the text of the Zoning Resolution.

SPECIAL PURPOSE DISTRICTS

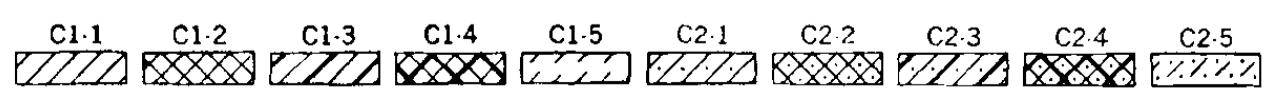
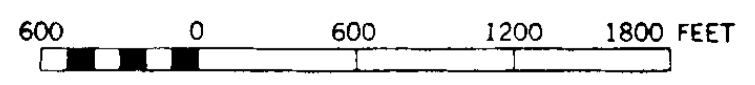
The letter(s) within the shaded area designates the special purpose district as described in the text of the Zoning Resolution.

..... INDICATES PROPERTY REZONED BY AMENDMENT EFFECTIVE 6-14-84 A-1403

(D) RESTRICTIVE DECLARATION, FOR DETAIL REFER TO R.D. SHEET.

MAP KEY

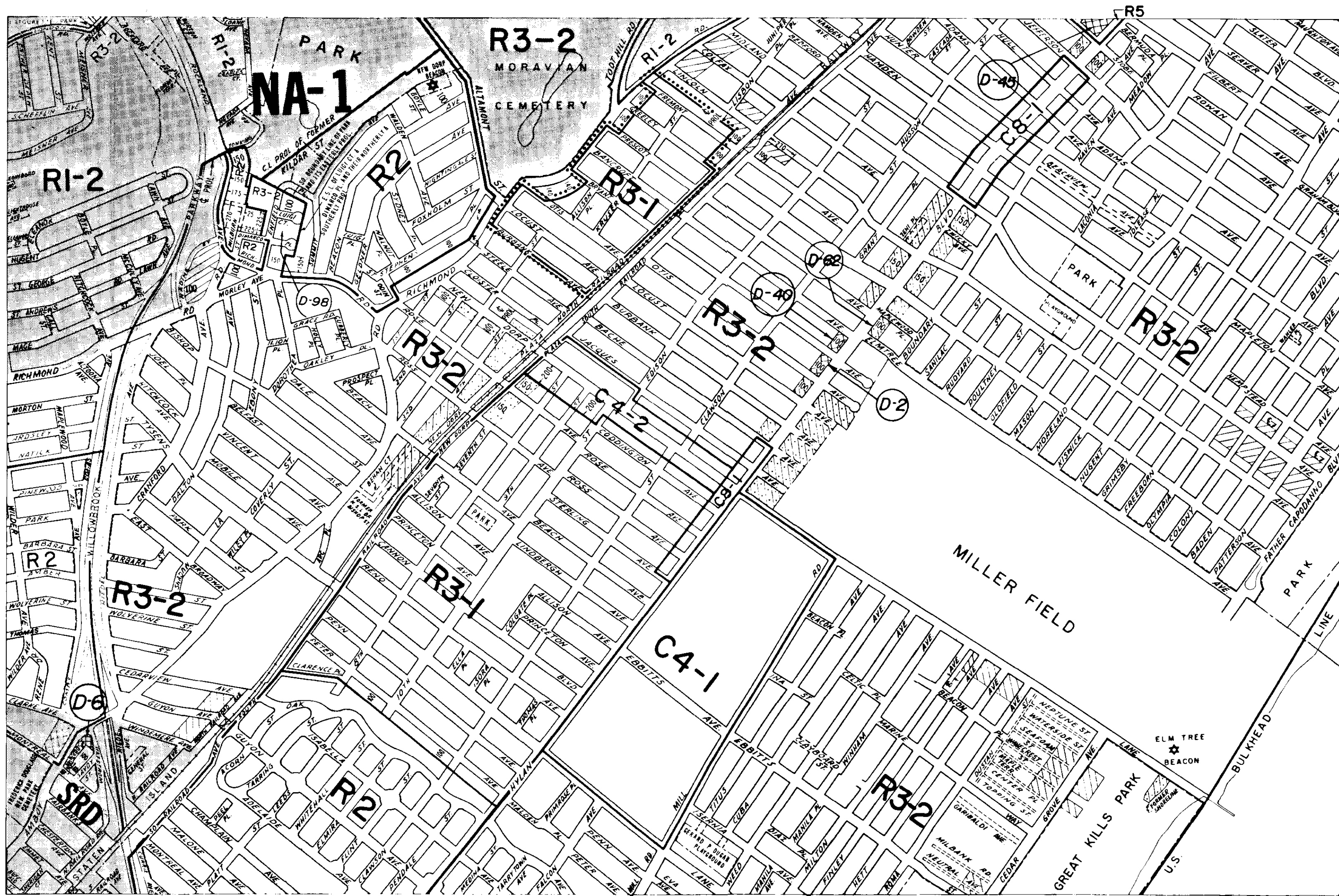
26c	27a	27c
26d	27b	27d
33c	34a	



● COPYRIGHTED BY THE CITY OF NEW YORK

ZONING MAP 27b

020



ZONING MAP

THE NEW YORK CITY PLANNING COMMISSION

MAJOR ZONING CLASSIFICATIONS



- R — RESIDENTIAL DISTRICT
- C — COMMERCIAL DISTRICT
- M — MANUFACTURING DISTRICT

The number(s) and/or letter(s) which follows an "R", "C", or "M" district designation indicates use, bulk, and other controls as described in the text of the Zoning Resolution.

SPECIAL PURPOSE DISTRICTS

The letter(s) within the shaded area designates the special purpose district as described in the text of the Zoning Resolution.

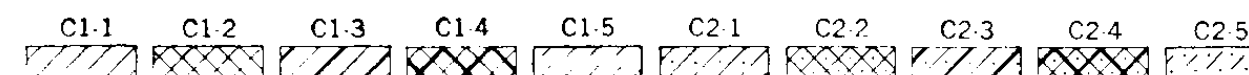
INDICATES PROPERTY REZONED BY AMENDMENT EFFECTIVE 1-14-88 A-1485

RESTRICTIVE DECLARATION, FOR DETAIL REFER TO R.D. SHEET.

MAP KEY

26c	27a	27c
26d	27b	27d
33c	34a	

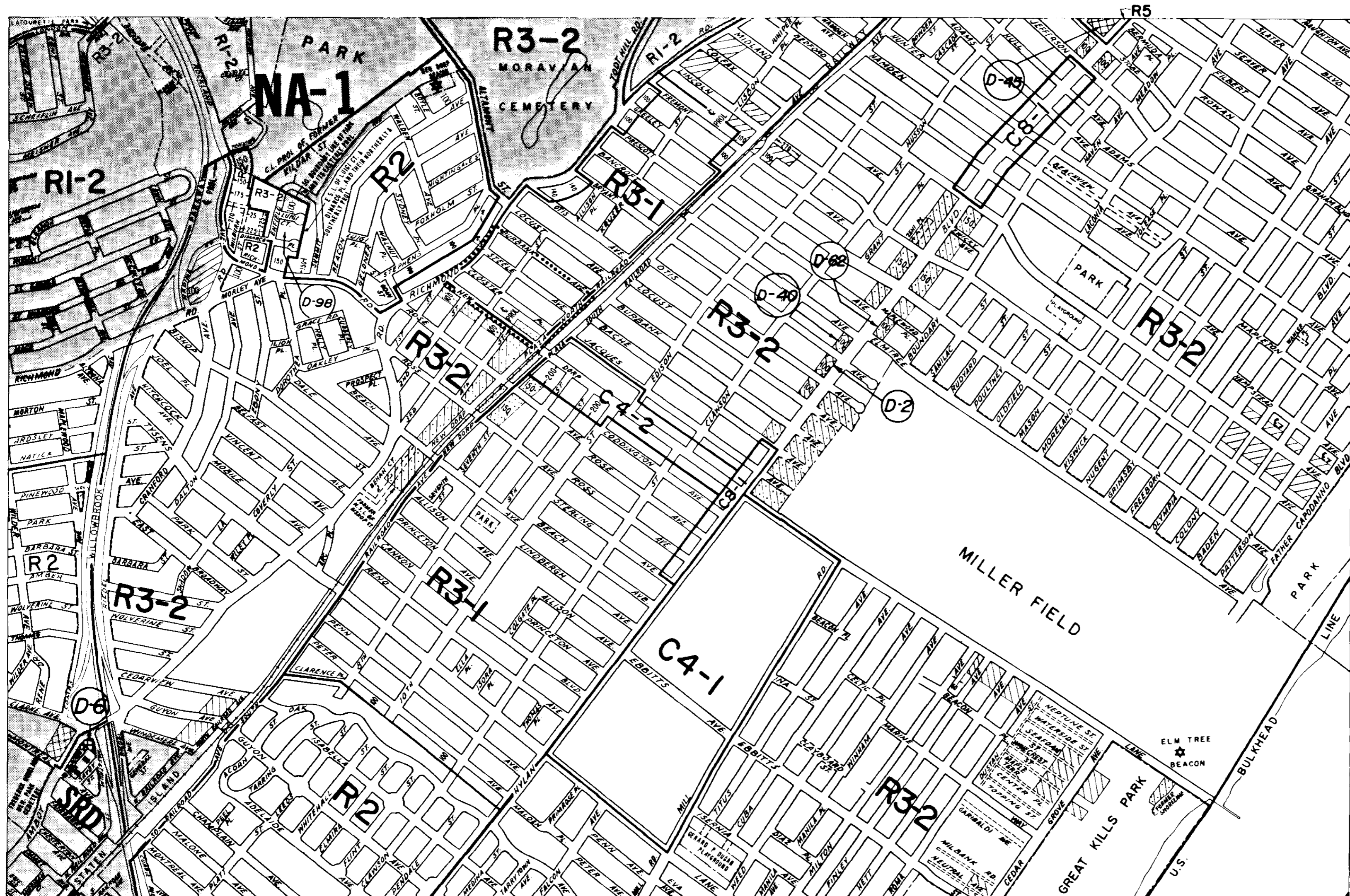
600 0 600 1200 1800 FEET



ZONING MAP 27b

● COPYRIGHTED BY THE CITY OF NEW YORK

071



ZONING MAP

THE NEW YORK CITY PLANNING COMMISSION



MAJOR ZONING CLASSIFICATIONS

- R — RESIDENTIAL DISTRICT
- C — COMMERCIAL DISTRICT
- M — MANUFACTURING DISTRICT

The number(s) and/or letter(s) which follows an "R", "C", or "M" district designation indicates use, bulk, and other controls as described in the text of the Zoning Resolution.

SPECIAL PURPOSE DISTRICTS

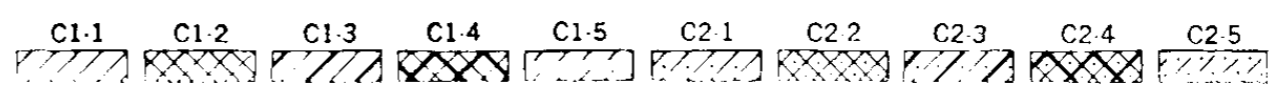
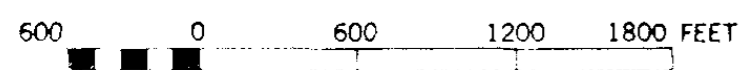
The letter(s) within the shaded area designates the special purpose district as described in the text of the Zoning Resolution.

INDICATES PROPERTY REZONED BY AMENDMENT EFFECTIVE: 8-11-88 A-1501

RESTRICTIVE DECLARATION, FOR DETAIL REFER TO R.D. SHEET.

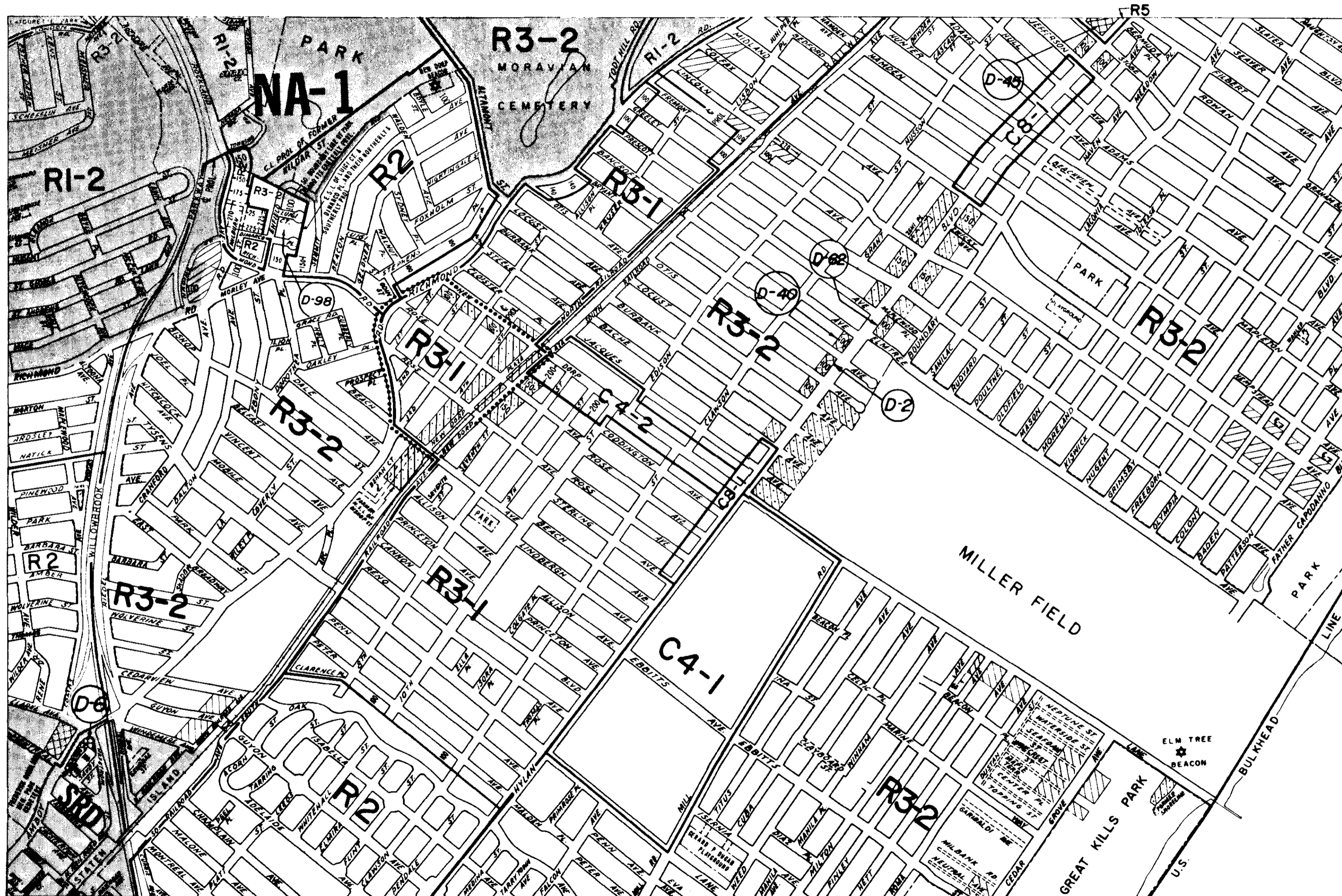
MAP KEY

26c	27a	27c
26d	27b	27d
33c	34a	



ZONING MAP 27b

077



ZONING MAP

THE NEW YORK CITY PLANNING COMMISSION

MAJOR ZONING CLASSIFICATIONS



- R — RESIDENTIAL DISTRICT
- C — COMMERCIAL DISTRICT
- M — MANUFACTURING DISTRICT

The number(s) and/or letter(s) which follows an "R", "C", or "M" district designation indicates use, bulk, and other controls as described in the text of the Zoning Resolution.

SPECIAL PURPOSE DISTRICTS

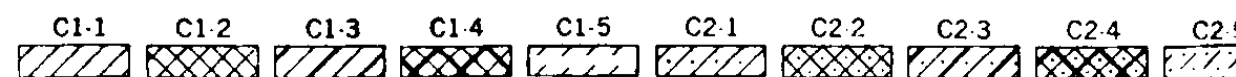
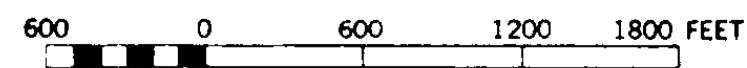
The letter(s) within the shaded area designates the special purpose district as described in the text of the Zoning Resolution.

..... INDICATES PROPERTY REZONED BY AMENDMENT EFFECTIVE: 8-17-89 A-1539

(D) RESTRICTIVE DECLARATION, FOR DETAIL REFER TO R.D. SHEET.

MAP KEY

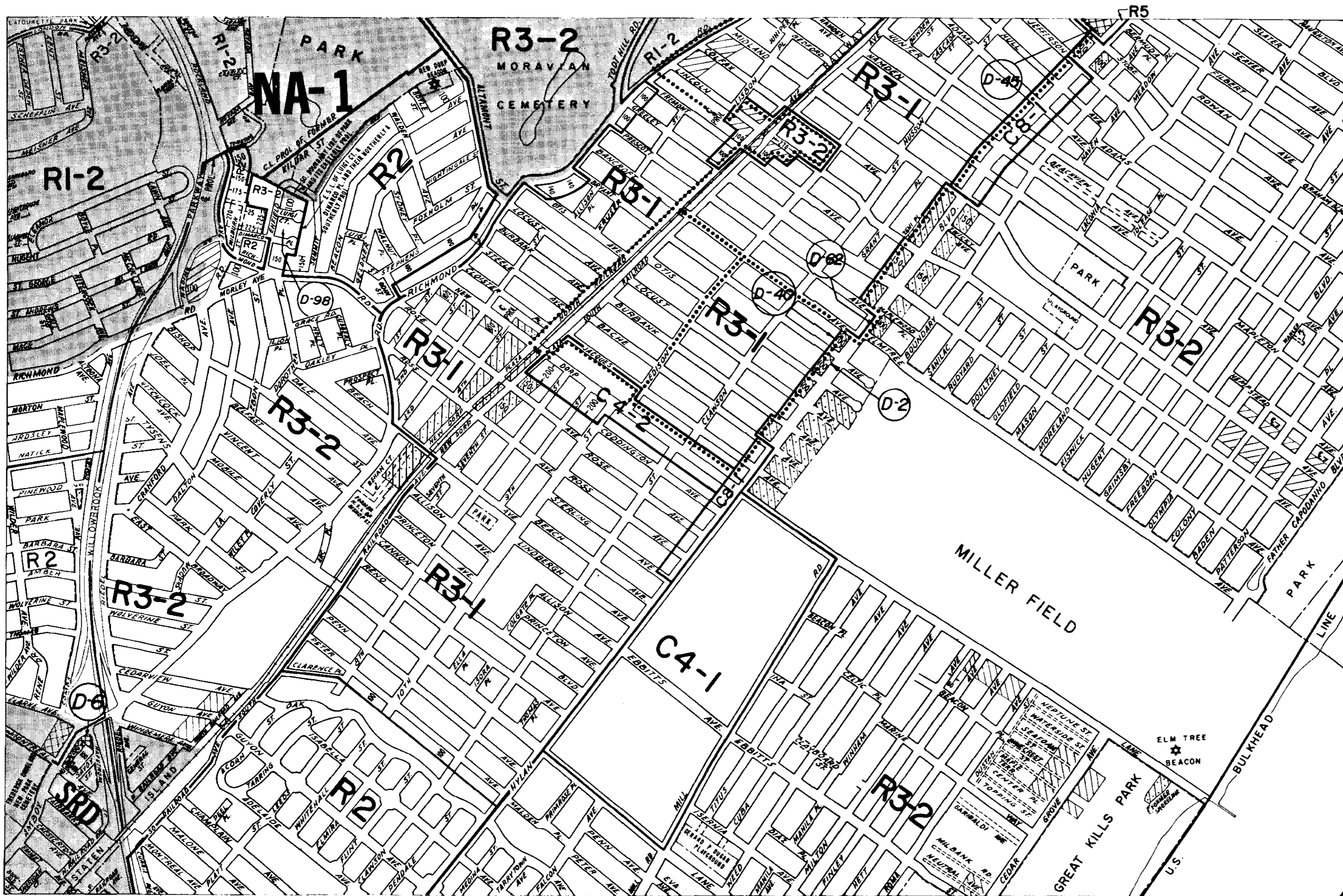
26c	27a	27c
26d	27b	27d
33c	34a	



ZONING MAP 27b

● COPYRIGHTED BY THE CITY OF NEW YORK

023



ZONING MAP

THE NEW YORK CITY PLANNING COMMISSION

MAJOR ZONING CLASSIFICATIONS



- R — RESIDENTIAL DISTRICT
- C — COMMERCIAL DISTRICT
- M — MANUFACTURING DISTRICT

The number(s) and/or letter(s) which follows an "R", "C", or "M" district designation indicates use, bulk, and other controls as described in the text of the Zoning Resolution.

SPECIAL PURPOSE DISTRICTS

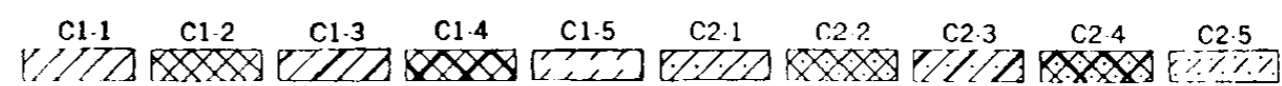
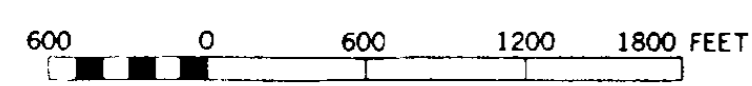
The letter(s) within the shaded area designates the special purpose district as described in the text of the Zoning Resolution.

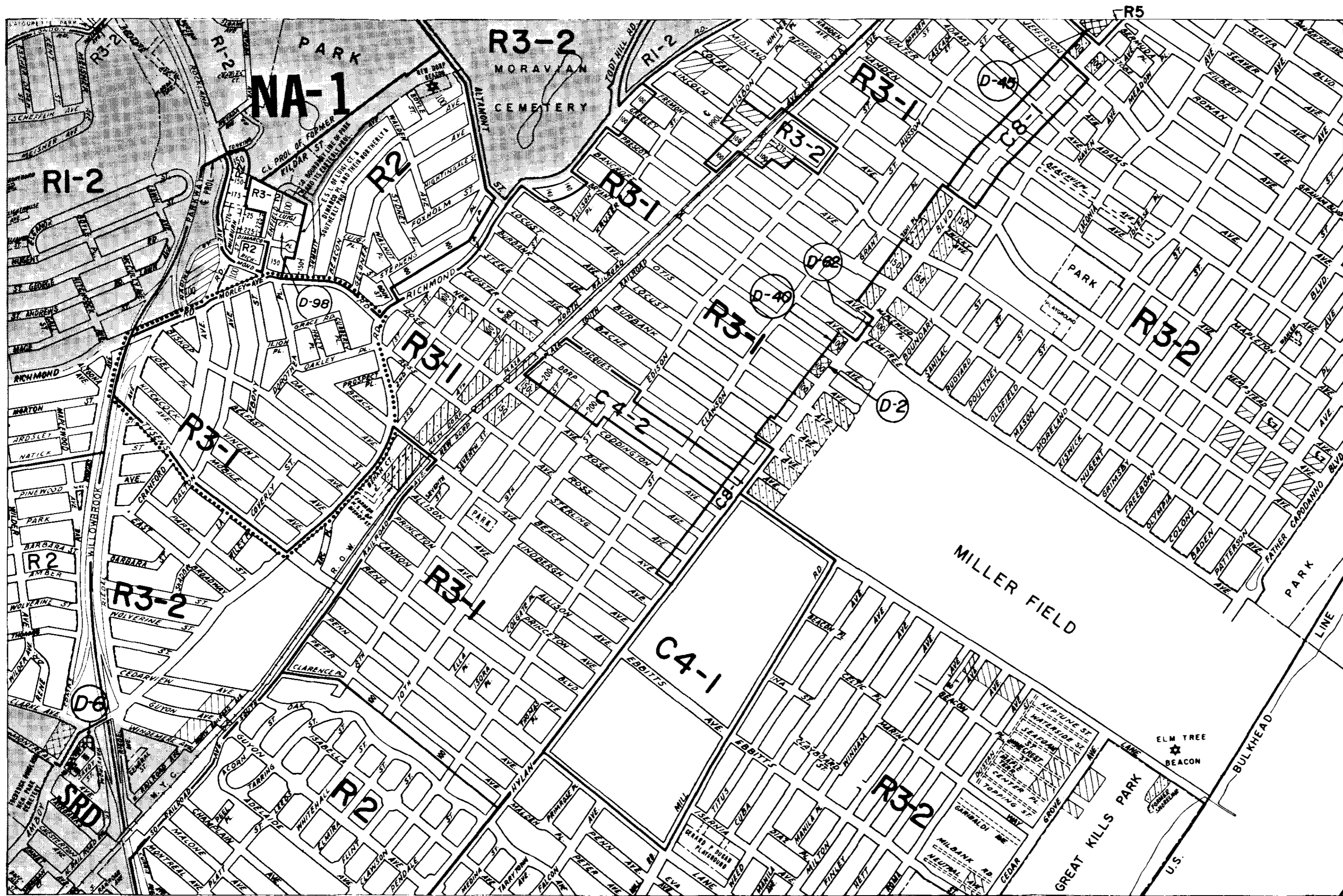
INDICATES PROPERTY REZONED BY AMENDMENT EFFECTIVE 10-12-89
A-1551 - A-1552 - A-1556

(D) RESTRICTIVE DECLARATION, FOR
DETAIL REFER TO R.D. SHEET.

MAP KEY

26c	27a	27c
26d	27b	27d
33c	34a	





ZONING MAP

THE NEW YORK CITY PLANNING COMMISSION

MAJOR ZONING CLASSIFICATIONS



- R — RESIDENTIAL DISTRICT
- C — COMMERCIAL DISTRICT
- M — MANUFACTURING DISTRICT

The number(s) and/or letter(s) which follows an "R", "C", or "M" district designation indicates use, bulk, and other controls as described in the text of the Zoning Resolution.

SPECIAL PURPOSE DISTRICTS

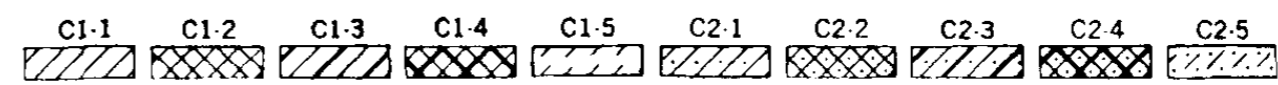
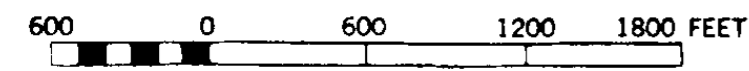
The letter(s) within the shaded area designates the special purpose district as described in the text of the Zoning Resolution.

INDICATES PROPERTY REZONED BY AMENDMENT EFFECTIVE 10-10-90 A-1594

(D) RESTRICTIVE DECLARATION, FOR DETAIL REFER TO R.D. SHEET.

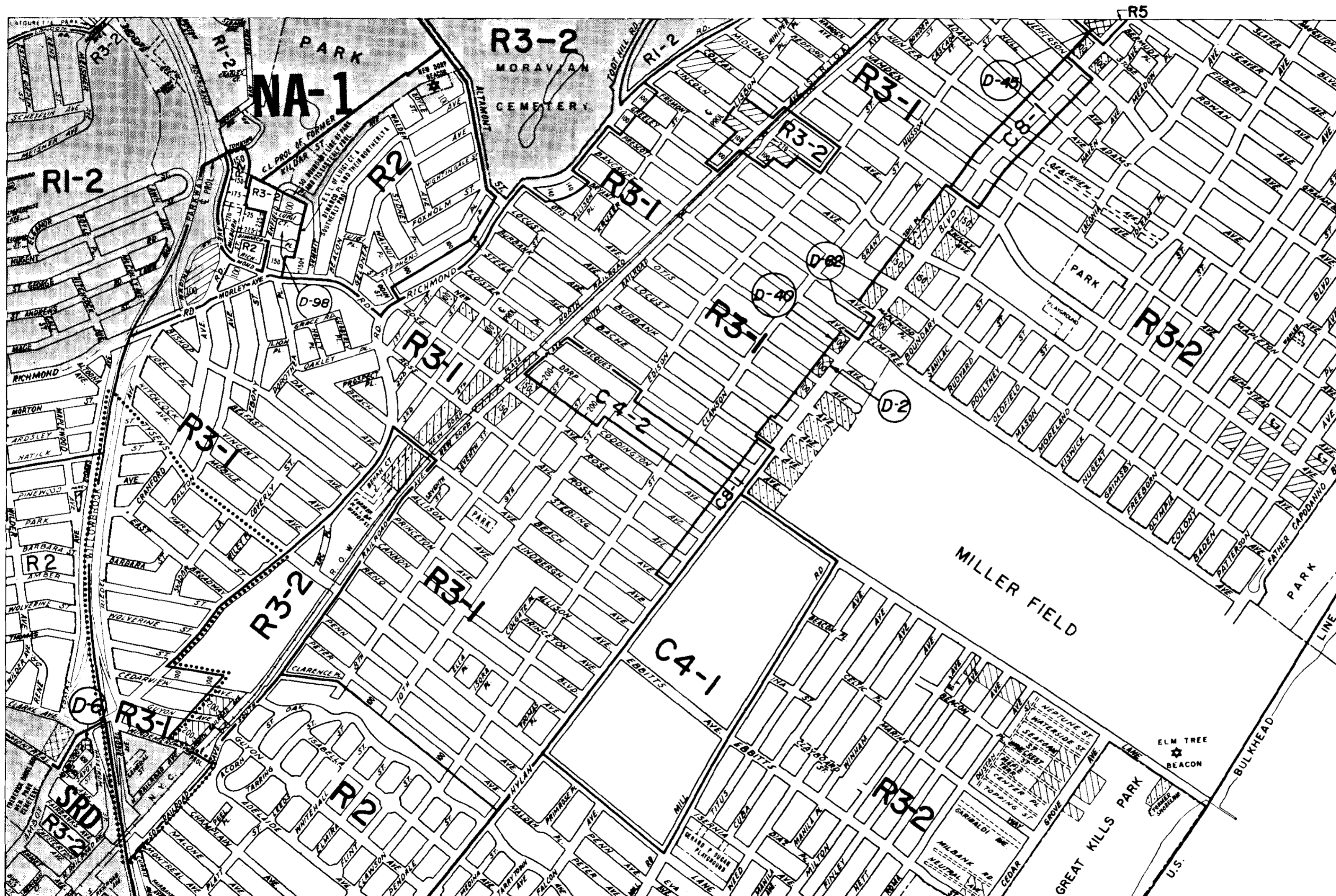
MAP KEY

26c	27a	27c
26d	27b	27d
33c	34a	



ZONING MAP 27b

025



ZONING MAP

THE NEW YORK CITY PLANNING COMMISSION

MAJOR ZONING CLASSIFICATIONS



- R — RESIDENTIAL DISTRICT
- C — COMMERCIAL DISTRICT
- M — MANUFACTURING DISTRICT

The number(s) and/or letter(s) which follows an "R", "C", or "M" district designation indicates use, bulk, and other controls as described in the text of the Zoning Resolution.

SPECIAL PURPOSE DISTRICTS

The letter(s) within the shaded area designates the special purpose district as described in the text of the Zoning Resolution.

INDICATES PROPERTY REZONED BY AMENDMENT EFFECTIVE 6-20-91 A-1607

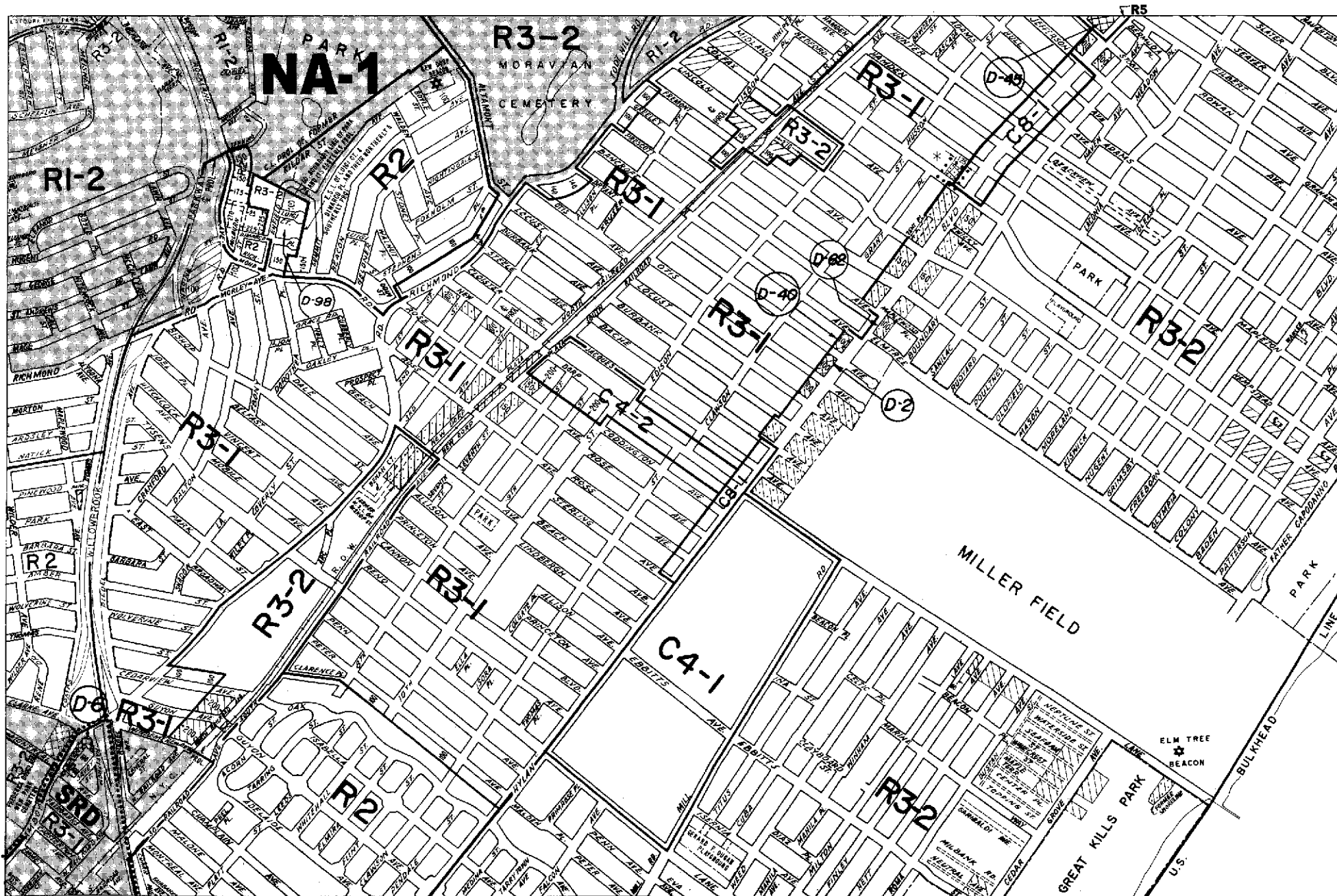
RESTRICTIVE DECLARATION, FOR DETAIL REFER TO R.D. SHEET.

MAP KEY

26c	27a	27c
26d	27b	27d
33c	34a	

ZONING MAP 27b

026



ZONING MAP

THE NEW YORK CITY PLANNING COMMISSION

Major Zoning Classifications:

The number(s) and/or letter(s) that follows an **R**, **C** or **M** District designation indicates use, bulk and other controls as described in the text of the Zoning Resolution.

- R - RESIDENTIAL DISTRICT
- C - COMMERCIAL DISTRICT
- M - MANUFACTURING DISTRICT

..... AREA(S) REZONED

EFFECTIVE DATE(S) OF REZONING:

- * 04-25-2001 C 000573 ZMR
- 10-12-2000 C 000310 ZMR

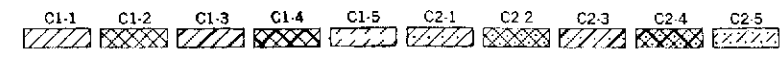
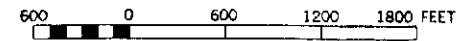
SPECIAL PURPOSE DISTRICT
The letter(s) within the shaded area designates the special purpose district as described in the text of the Zoning Resolution.

- RESTRICTIVE DECLARATION
- CITY ENVIRONMENTAL QUALITY REVIEW DECLARATION

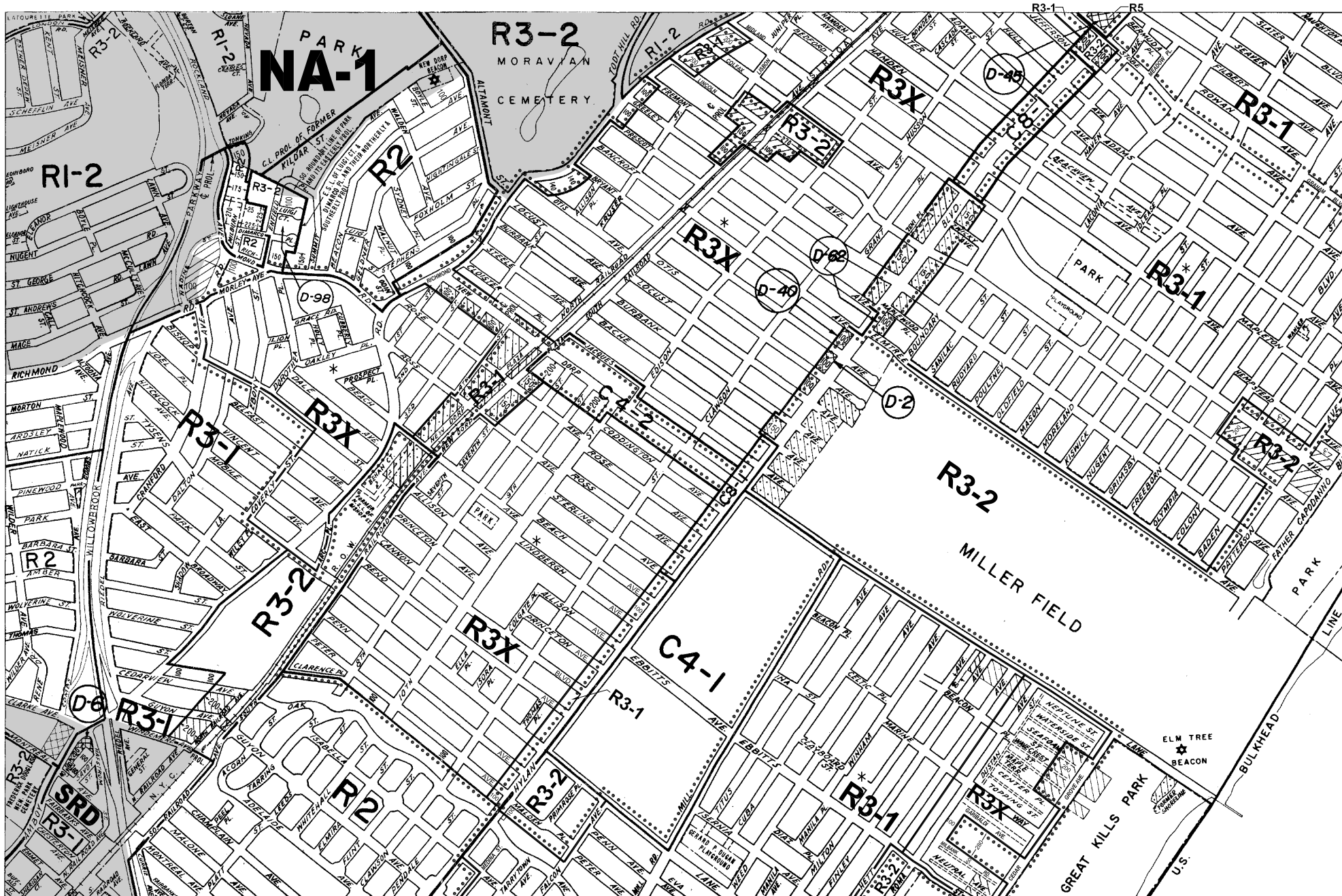
MAP KEY

26c	27a	27c
26d	27b	27d
33c	34a	

© Copyrighted by the City of New York



ZONING MAP 27b



ZONING MAP

THE NEW YORK CITY PLANNING COMMISSION

Major Zoning Classifications:

The number(s) and/or letter(s) that follows an **R**, **C** or **M** District designation indicates use, bulk and other controls as described in the text of the Zoning Resolution.

- R – RESIDENTIAL DISTRICT
- C – COMMERCIAL DISTRICT
- M – MANUFACTURING DISTRICT

AREA(S) REZONED

EFFECTIVE DATE(S) OF REZONING:

- * 12-3-2003 C 020636 ZMR
- 12-3-2003 C 020420 ZMR

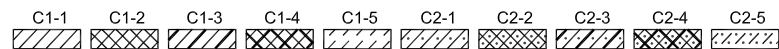

SPECIAL PURPOSE DISTRICT
The letter(s) within the shaded area designates the special purpose district as described in the text of the Zoning Resolution.

- D – RESTRICTIVE DECLARATION
- E – CITY ENVIRONMENTAL QUALITY REVIEW DECLARATION

MAP KEY

26c	27a	27c
26d	27b	27d
33c	34a	

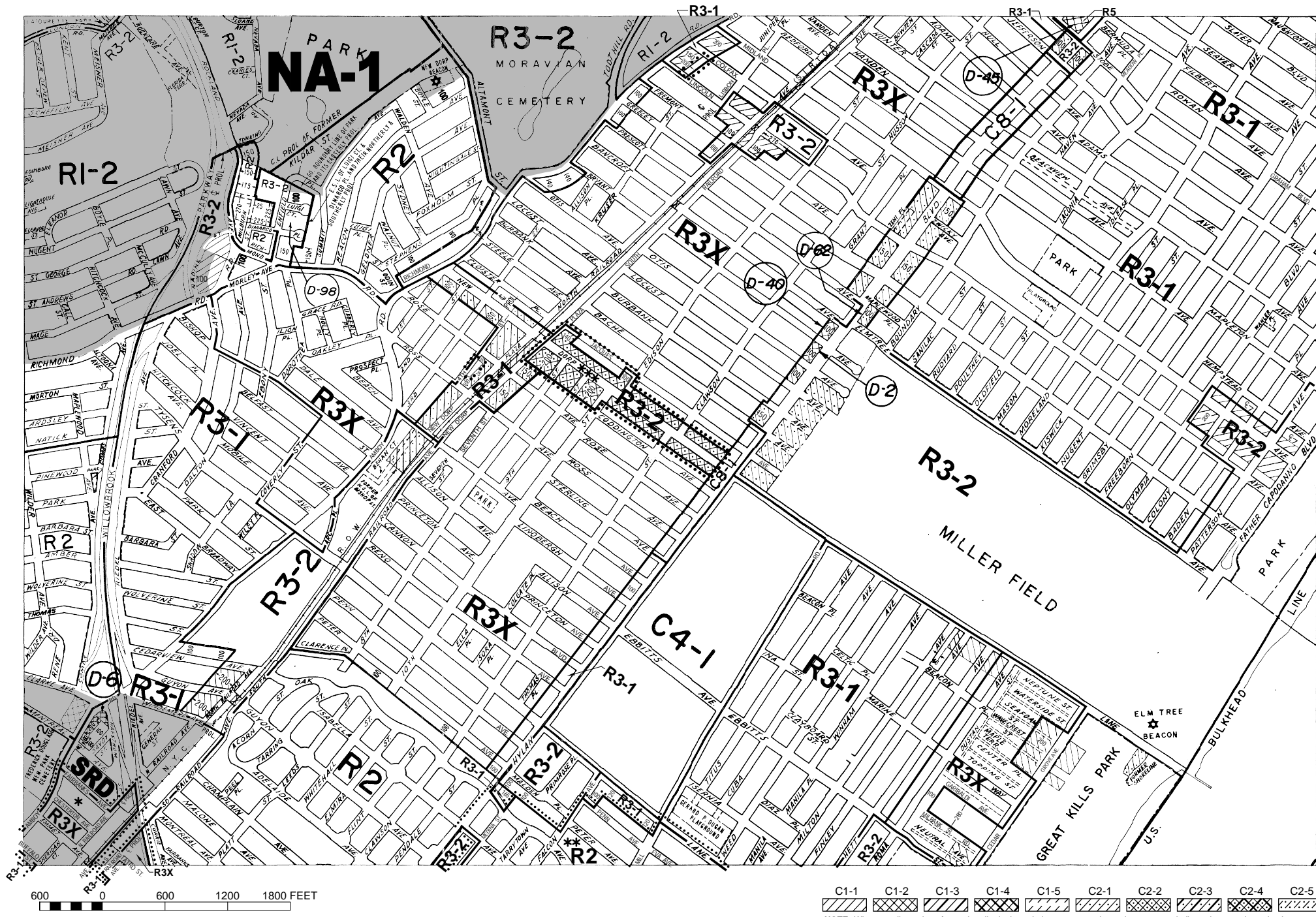
© Copyrighted by the City of New York



NOTE: Where no dimensions for zoning district boundaries appear on the zoning maps, such dimensions are determined in Article VII, Chapter 6 (Location of District Boundaries) of the Zoning Resolution.

ZONING MAP 27b

NOTE: Zoning information as shown on this map is subject to change. For the most up-to-date zoning information for this map check the Department of City Planning website: <http://www.nyc.gov/html/dcp/html/subcats/zoning.html> or contact the Zoning Information Desk at (212) 720-3291.



ZONING MAP

THE NEW YORK CITY PLANNING COMMISSION

Major Zoning Classifications:

The number(s) and/or letter(s) that follows on R, C or M District designation indicates use, bulk and other controls as described in the text of the Zoning Resolution.

- R** – RESIDENTIAL DISTRICT
- C** – COMMERCIAL DISTRICT
- M** – MANUFACTURING DISTRICT

..... AREA(S) REZONED

EFFECTIVE DATE(S) OF REZONING:

- *** 12-21-2005 C 060062 ZMR
- ** 11-16-2005 C 050180 ZMR
- * 11-16-2005 C 050145 ZMR
- 10-11-2005 C 050454 ZMR

SPECIAL PURPOSE DISTRICT
The letter(s) within the shaded area designates the special purpose district as described in the text of the Zoning Resolution.

- D** – RESTRICTIVE DECLARATION
- E** – CITY ENVIRONMENTAL QUALITY REVIEW DECLARATION

MAP KEY

26c	27a	27c
26d	27b	27d
33c	34a	

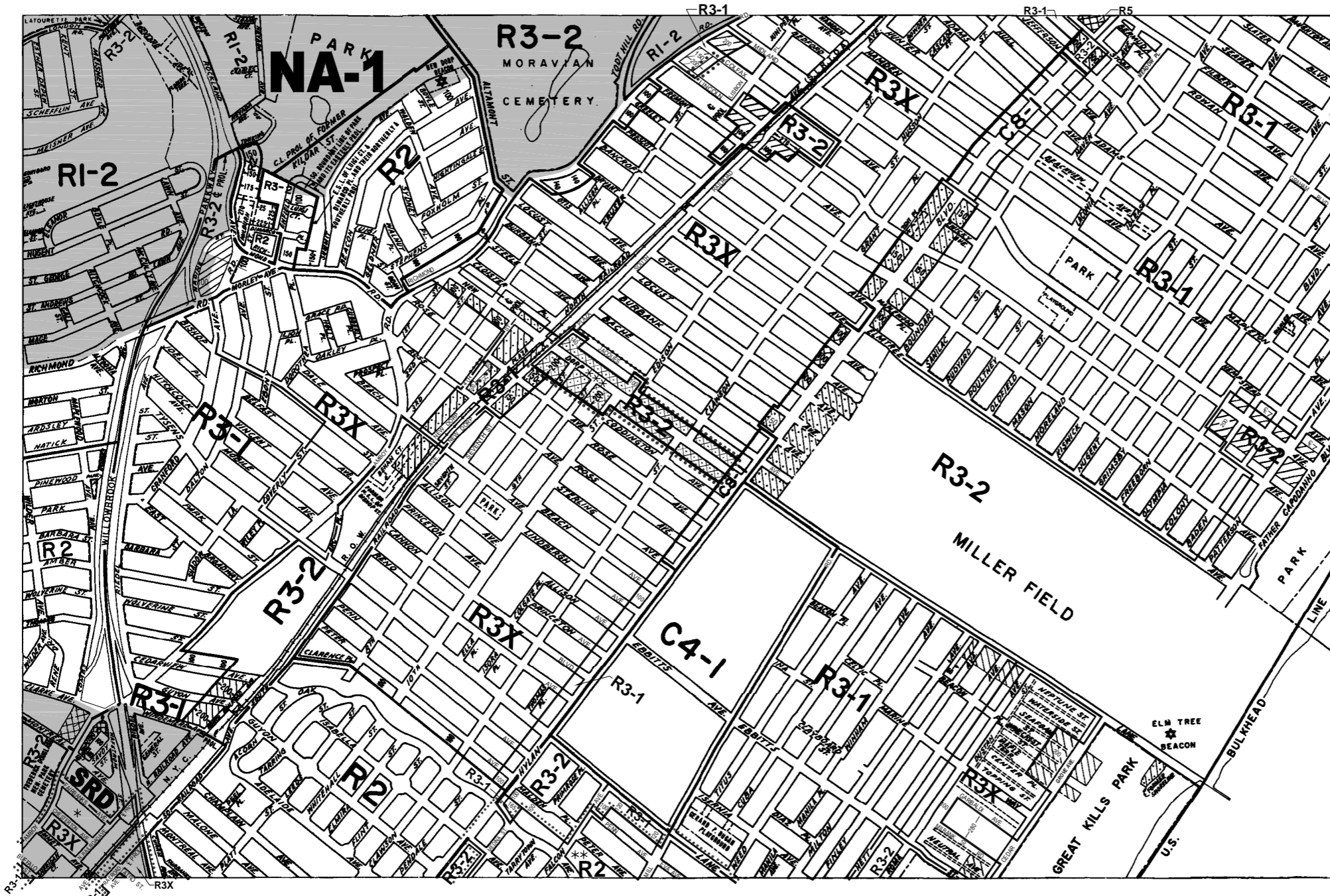
© Copyrighted by the City of New York

NOTE: Zoning information as shown on this map is subject to change. For the most up-to-date zoning information for this map check the Department of City Planning website: <http://www.nyc.gov/html/dcp/html/subcats/zoning.html> or contact the Zoning Information Desk at (212) 720-3291.

- C1-1
- C1-2
- C1-3
- C1-4
- C1-5
- C2-1
- C2-2
- C2-3
- C2-4
- C2-5

NOTE: Where no dimensions for zoning district boundaries appear on the zoning map, such dimensions are determined

ZONING MAP 27b



ZONING MAP

THE NEW YORK CITY PLANNING COMMISSION

Major Zoning Classifications:

The number(s) and/or letter(s) that follows an R, C or M District designation indicates use, bulk and other controls as described in the text of the Zoning Resolution.

- R – RESIDENTIAL DISTRICT
- C – COMMERCIAL DISTRICT
- M – MANUFACTURING DISTRICT

SPECIAL PURPOSE DISTRICT
The letter(s) within the shaded area designates the special purpose district as described in the text of the Zoning Resolution.

AREA(S) REZONED

Effective Date(s) of Rezoning:

- **12-21-2005 C 060062 ZMR
- **11-16-2005 C 050180 ZMR
- *11-16-2005 C 050145 ZMR
- 10-11-2005 C 050454 ZMR

Special Requirements:

For a list of lots subject to CEQR environmental requirements, see APPENDIX C.

For a list of lots subject to "D" restrictive declarations, see APPENDIX D.

For Inclusionary Housing designated areas on this map, see APPENDIX F.

MAP KEY

26c	27a	27c
26d	27b	27d
33c	34a	

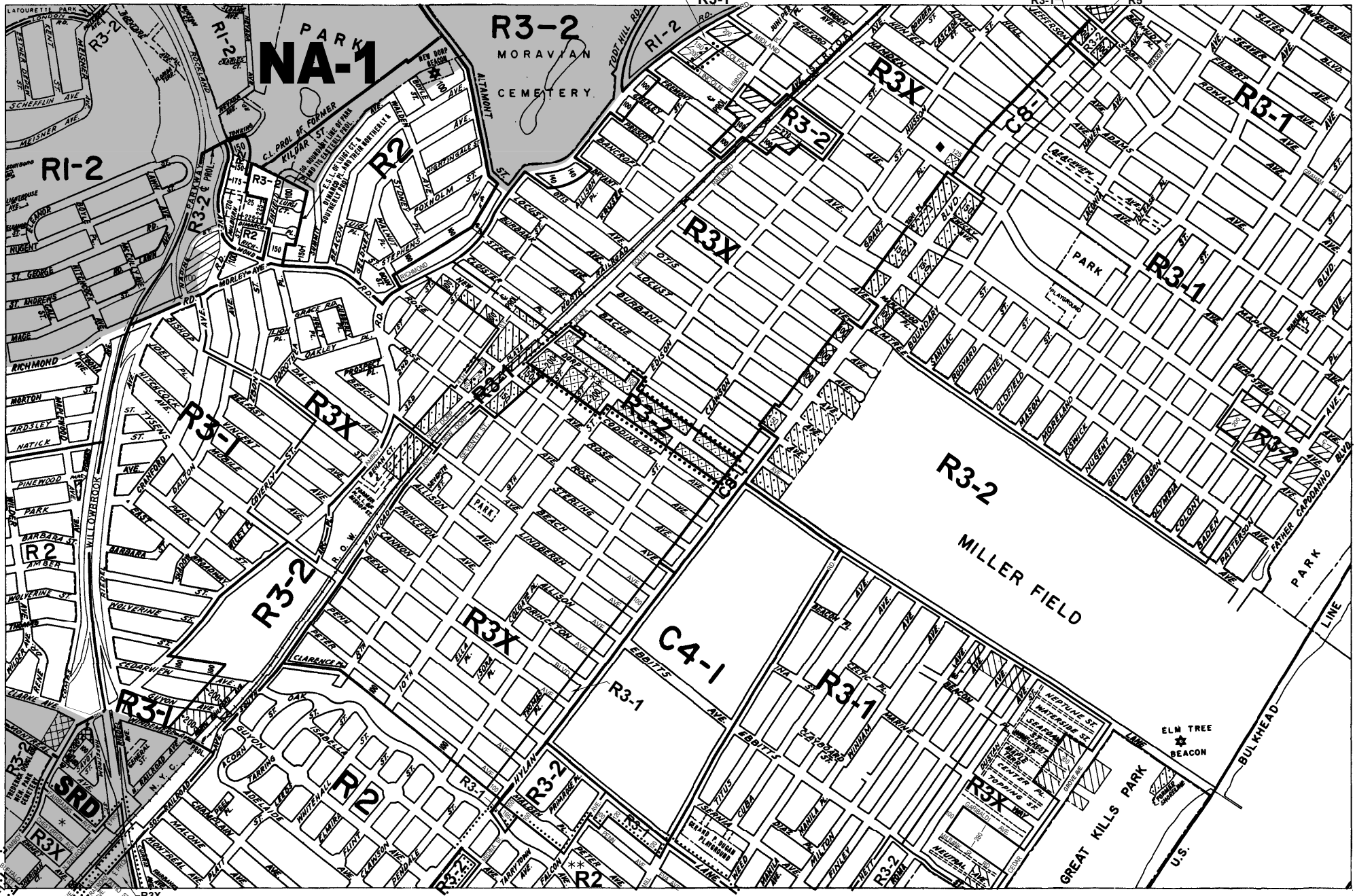
© Copyrighted by the City of New York

ZONING MAP 27b

- C1-1
- C1-2
- C1-3
- C1-4
- C1-5
- C2-1
- C2-2
- C2-3
- C2-4
- C2-5

NOTE: Where no dimensions for zoning district boundaries appear on the zoning maps, such dimensions are determined in Article VII, Chapter 6 (Location of District Boundaries) of the Zoning Resolution.

NOTE: Zoning information as shown on this map is subject to change. For the most up-to-date zoning information for this map, visit the Zoning section of the Department of City Planning website: www.nyc.gov/planning or contact the Zoning Information Desk at (212) 720-3291.



ZONING MAP

THE NEW YORK CITY PLANNING COMMISSION

Major Zoning Classifications:
 The number(s) and/or letter(s) that follows an R, C or M District designation indicates use, bulk and other controls as described in the text of the Zoning Resolution.

- R – RESIDENTIAL DISTRICT
- C – COMMERCIAL DISTRICT
- M – MANUFACTURING DISTRICT
- SPECIAL PURPOSE DISTRICT
The letter(s) within the shaded area designates the special purpose district as described in the text of the Zoning Resolution.
- AREA(S) REZONED

Effective Date(s) of Rezoning:

- **12-21-2005 C 060062 ZMR
- *11-16-2005 C 050180 ZMR
- *11-16-2005 C 050145 ZMR
- 10-11-2005 C 050454 ZMR

Special Requirements:
 For a list of lots subject to CEQR environmental requirements, see APPENDIX C.
 For a list of lots subject to "D" restrictive declarations, see APPENDIX D.
 For Inclusionary Housing designated areas on this map, see APPENDIX F.

CITY MAP CHANGES:
 ♦ AS CORRECTED 12-10-2014

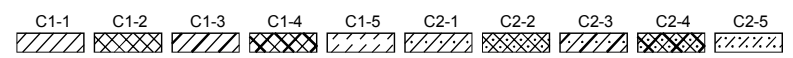
N

MAP KEY

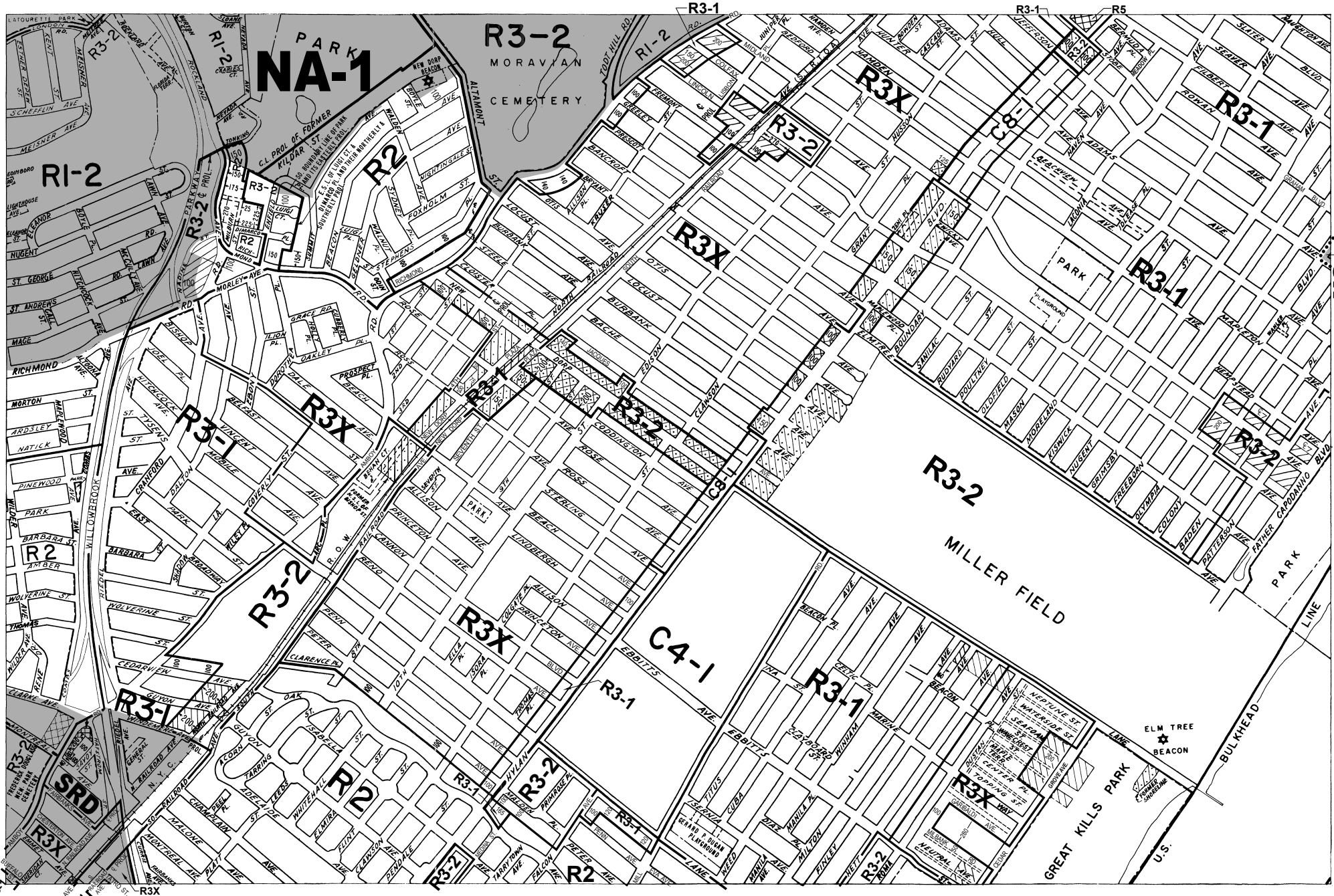
26c	27a	27c
26d	27b	27d
33c	34a	

© Copyrighted by the City of New York

NOTE: Zoning information as shown on this map is subject to change. For the most up-to-date zoning information for this map, visit the Zoning section of the Department of City Planning website: www.nyc.gov/planning or contact the Zoning Information Desk at (212) 720-3291.



NOTE: Where no dimensions for zoning district boundaries appear on the zoning maps, such dimensions are determined in Article VII, Chapter 6 (Location of District Boundaries) of the Zoning Resolution.



ZONING MAP

THE NEW YORK CITY PLANNING COMMISSION

Major Zoning Classifications:

The number(s) and/or letter(s) that follows an R, C or M District designation indicates use, bulk and other controls as described in the text of the Zoning Resolution.

- R – RESIDENTIAL DISTRICT
- C – COMMERCIAL DISTRICT
- M – MANUFACTURING DISTRICT

SPECIAL PURPOSE DISTRICT
The letter(s) within the shaded area designates the special purpose district as described in the text of the Zoning Resolution.

AREA(S) REZONED

Effective Date(s) of Rezoning:

09-07-2017 C 170373 ZMR

Special Requirements:

For a list of lots subject to CEQR environmental requirements, see APPENDIX C.

For a list of lots subject to "D" restrictive declarations, see APPENDIX D.

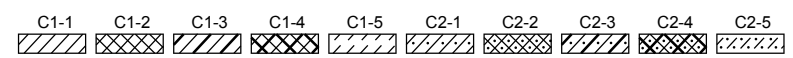
For Inclusionary Housing designated areas and Mandatory Inclusionary Housing areas on this map, see APPENDIX F.

MAP KEY

26c	27a	27c
26d	27b	27d
33c	34a	

© Copyrighted by the City of New York

ZONING MAP 27b



NOTE: Where no dimensions for zoning district boundaries appear on the zoning maps, such dimensions are determined in Article VII, Chapter 6 (Location of District Boundaries) of the Zoning Resolution.

NOTE: Zoning information as shown on this map is subject to change. For the most up-to-date zoning information for this map, visit the Zoning section of the Department of City Planning website: www.nyc.gov/planning or contact the Zoning Information Desk at (212) 720-3291.

Metadata for Historical Zoning Maps:

Source:

These PDF maps were created from the set of past versions of each of the 126 zoning maps in the Technical Review Division's archive. This set includes map versions for each zoning map beginning with the original 1961 issue of the Zoning Resolution and ending with the current zoning map as posted in the Zoning section of the Department of City Planning website: www.nyc.gov/planning.

Scanning and Creation of Adobe PDF copies:

Maps in this archive from 1961 through Update #2 of the Zoning Resolution in 2003 are scans of actual printed zoning map. From Update #3 (2005) onwards, maps are direct PDF copies of the map revisions as printed in updates to the Zoning Resolution.

Notes on conversion of Amendment Numbers to CP (City Planning) or ULURP numbers:

On earlier zoning maps, an Amendment Number (e.g. A-629) is used to identify the area that has been rezoned. Commission reports and sketch maps for rezonings are referenced solely by CP or ULURP numbers. In order to request copies of reports or sketch maps it is necessary to know the CP or ULURP number. A conversion table (ANumber-CPNumberConversion.pdf) is available to translate the "A" numbers listed on the actual zoning maps to their corresponding CP or ULURP numbers. Use of the Amendment Number to identify zoning map changes has been discontinued.

Copyright:

These maps are copyrighted by the City of New York. This is indicated in the space below the map legend on each map.

Contact Info:

NYC Department of City Planning
22 Reade Street, RM 3N
New York, NY 10007
212.720.3505 phone
zoning_gis@planning.nyc.gov