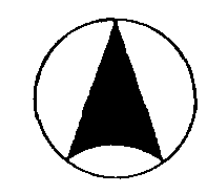


27a

# ZONING MAP

CITY PLANNING COMMISSION  
THE CITY OF NEW YORK

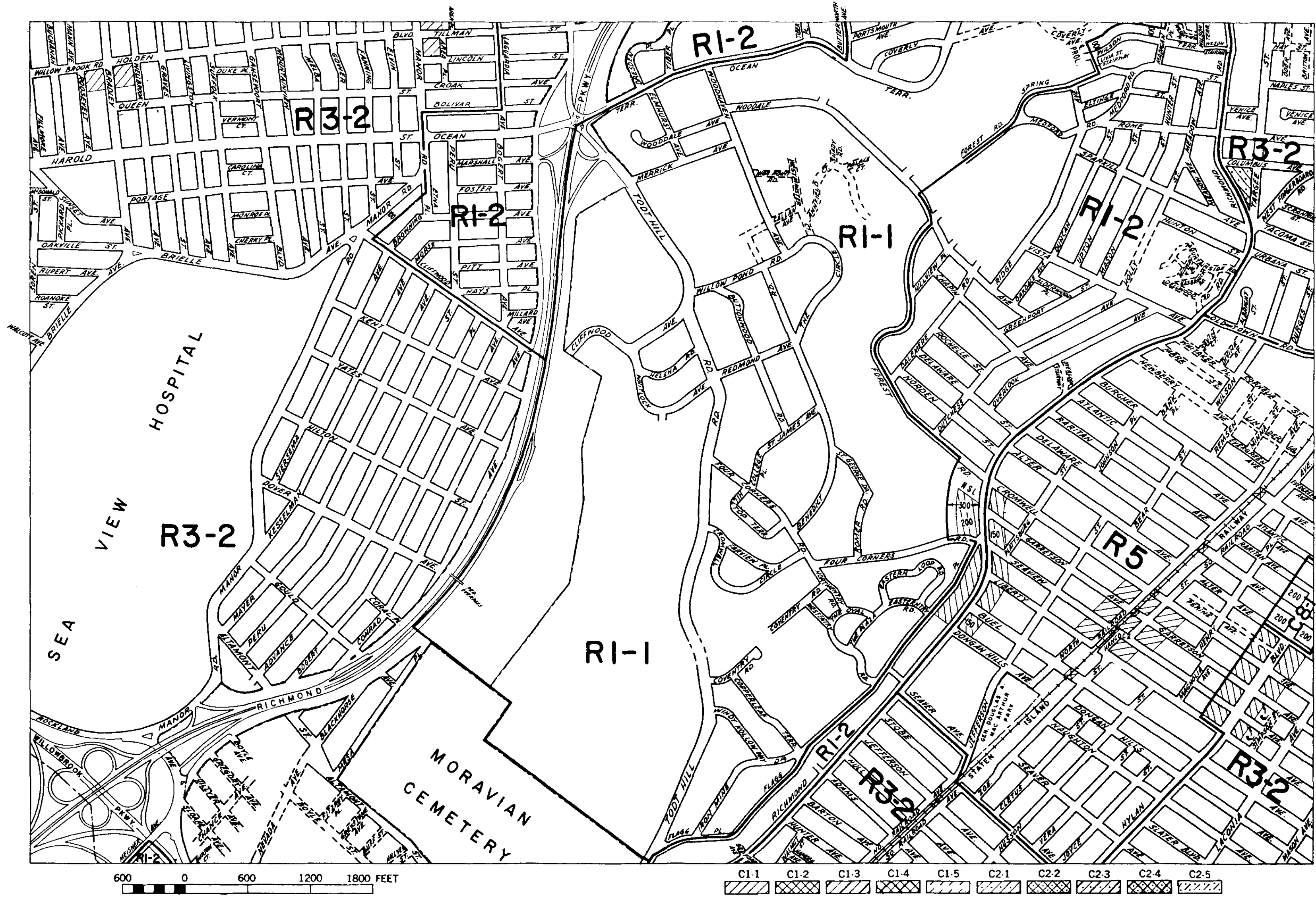


20d	21b	21d
26c	<b>27a</b>	27c
26d	27b	27d

EFFECTIVE: DECEMBER 15, 1961

COPYRIGHTED BY THE CITY OF NEW YORK

001



27a

# ZONING MAP

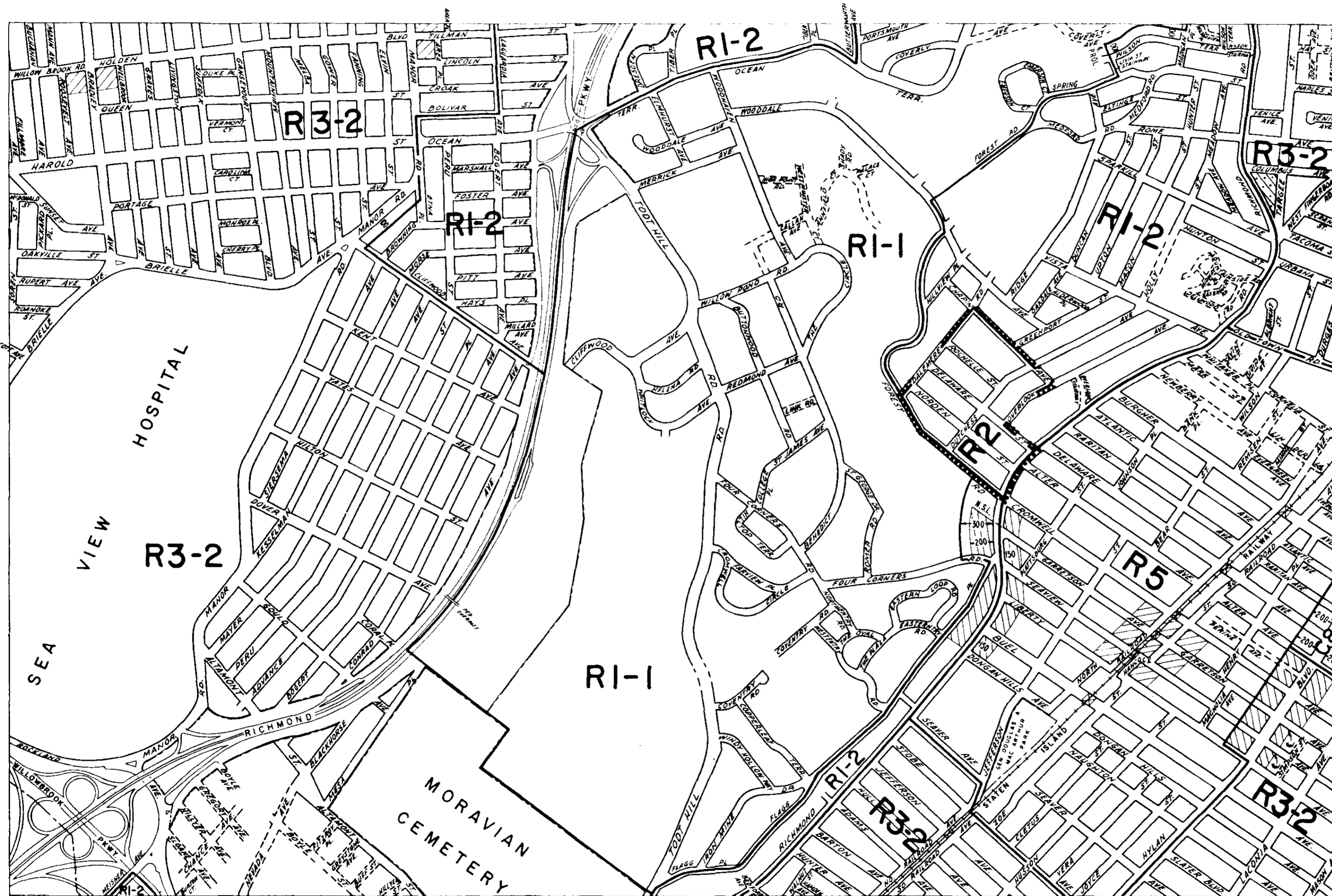
CITY PLANNING COMMISSION  
THE CITY OF NEW YORK



20d	21b	21d
26c	<b>27a</b>	27c
26d	27b	27d

..... INDICATES PROPERTY  
REZONED BY AMENDMENT  
EFFECTIVE: JUNE 12, 1962

A-216




600 0 600 1200 1800 FEET

C1-1 C1-2 C1-3 C1-4 C1-5 C2-1 C2-2 C2-3 C2-4 C2-5

27a

# ZONING MAP

CITY PLANNING COMMISSION  
THE CITY OF NEW YORK



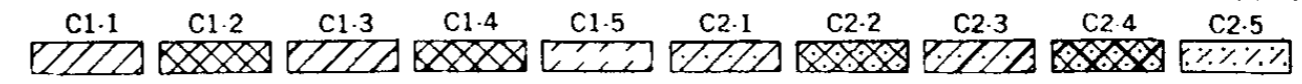
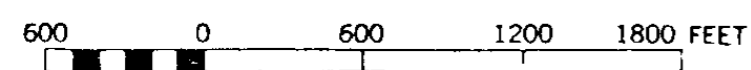
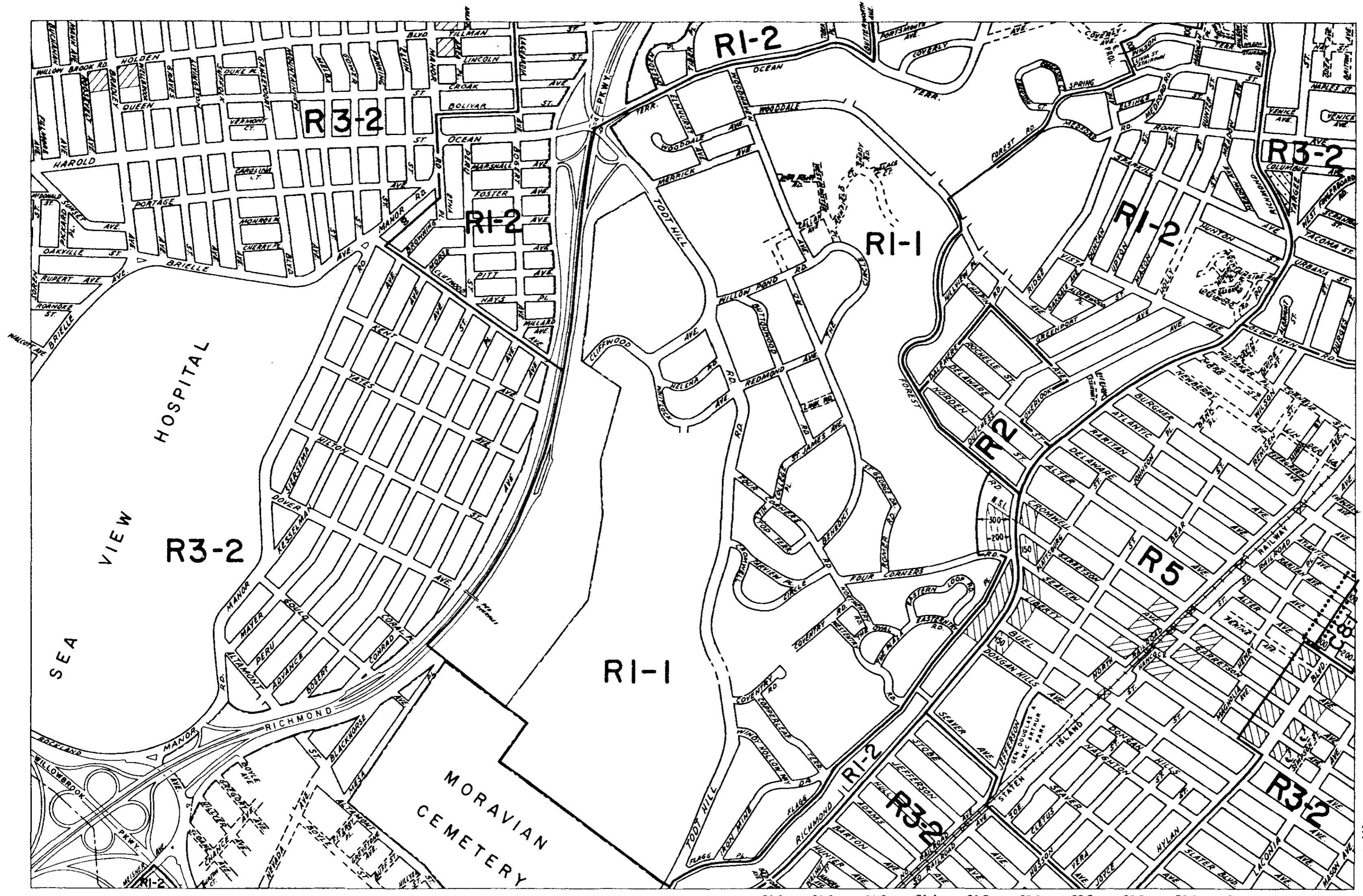
20d	21b	21d
26c	<b>27a</b>	27c
26d	27b	27d

..... INDICATES PROPERTY  
REZONED BY AMENDMENT  
EFFECTIVE SEPTEMBER 27, 1962

A-242

COPYRIGHTED BY THE CITY OF NEW YORK

003





27a

# ZONING MAP

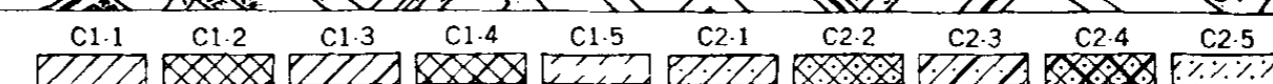
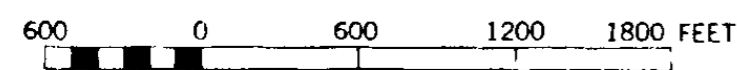
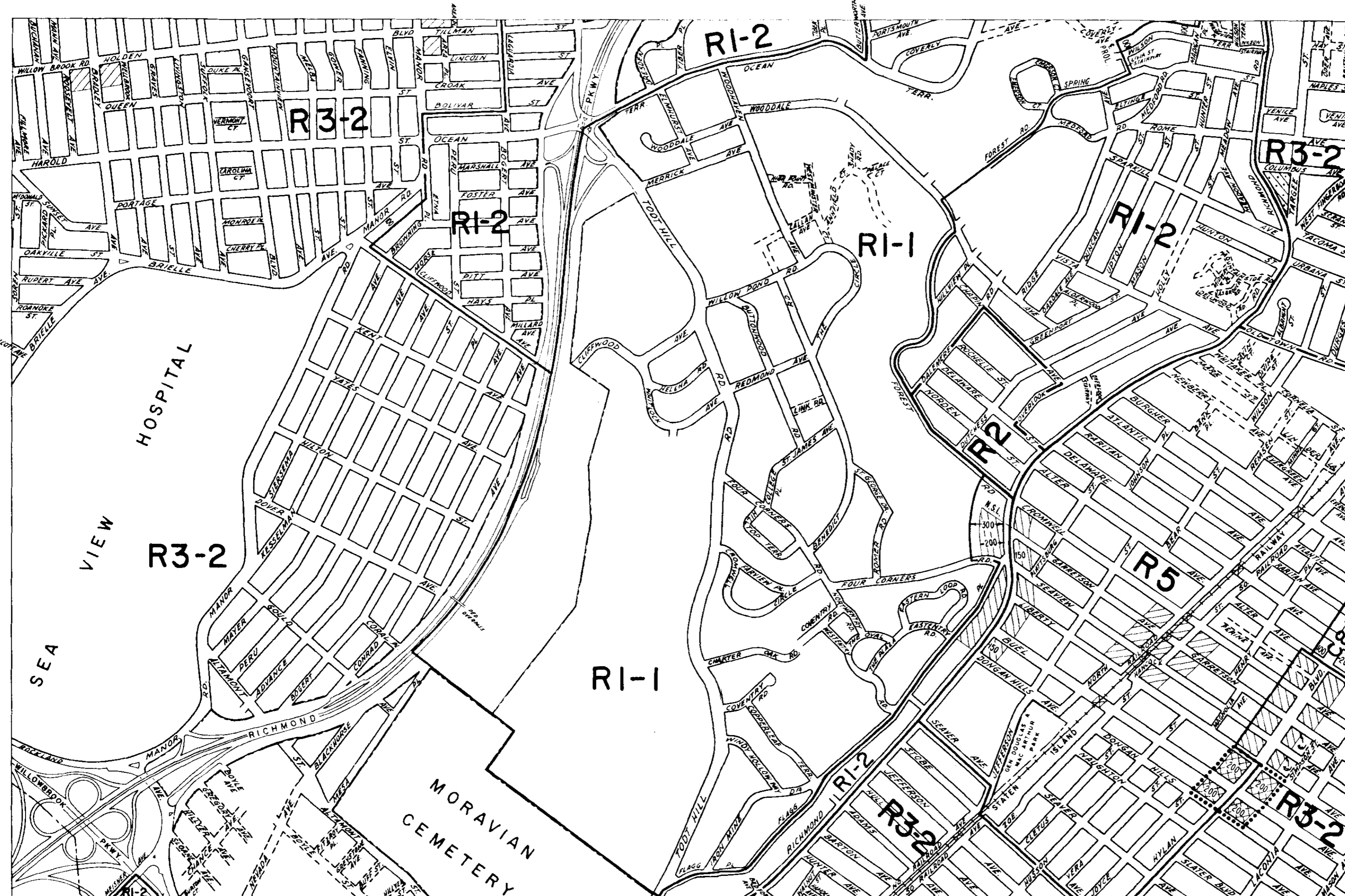
CITY PLANNING COMMISSION  
THE CITY OF NEW YORK



20d	21b	21d
26c	<b>27a</b>	27c
26d	27b	27d

..... INDICATES PROPERTY  
REZONED BY AMENDMENT  
EFFECTIVE: JULY 25, 1963

A-346





27a

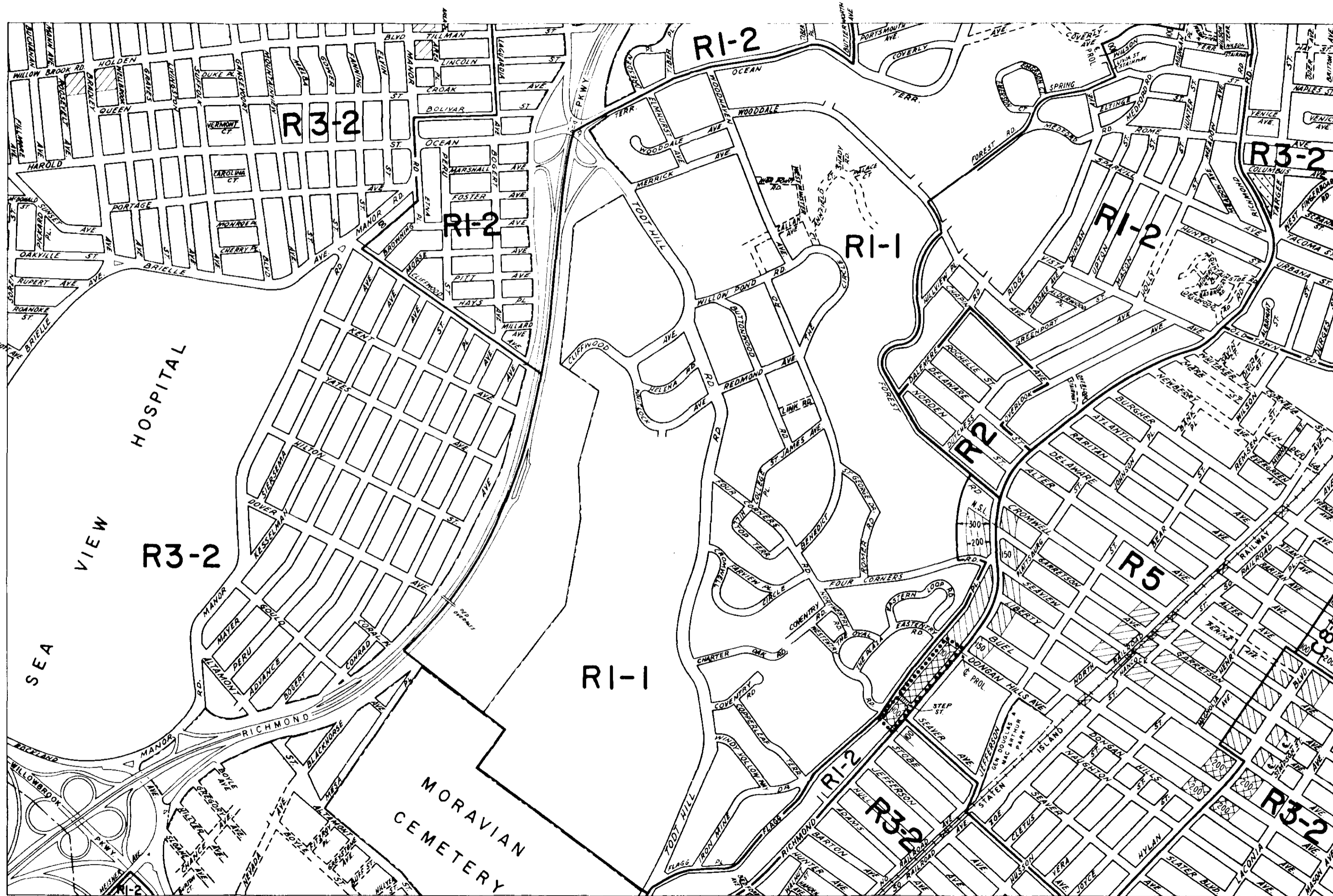
**ZONING MAP**  
CITY PLANNING COMMISSION  
THE CITY OF NEW YORK



20d	21b	21d
26c	<b>27a</b>	27c
26d	27b	27d

..... INDICATES PROPERTY  
REZONED BY AMENDMENT  
EFFECTIVE: OCTOBER 17, 1963

A-370




600 0 600 1200 1800 FEET

C1-1 C1-2 C1-3 C1-4 C1-5 C2-1 C2-2 C2-3 C2-4 C2-5

27a

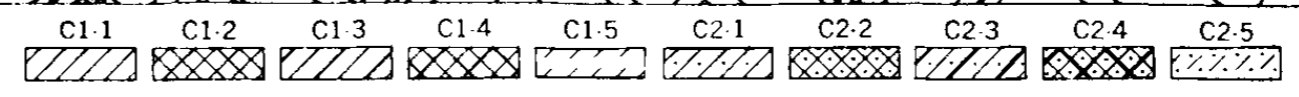
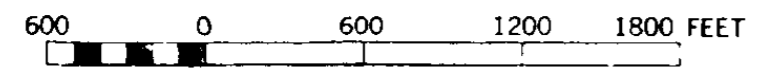
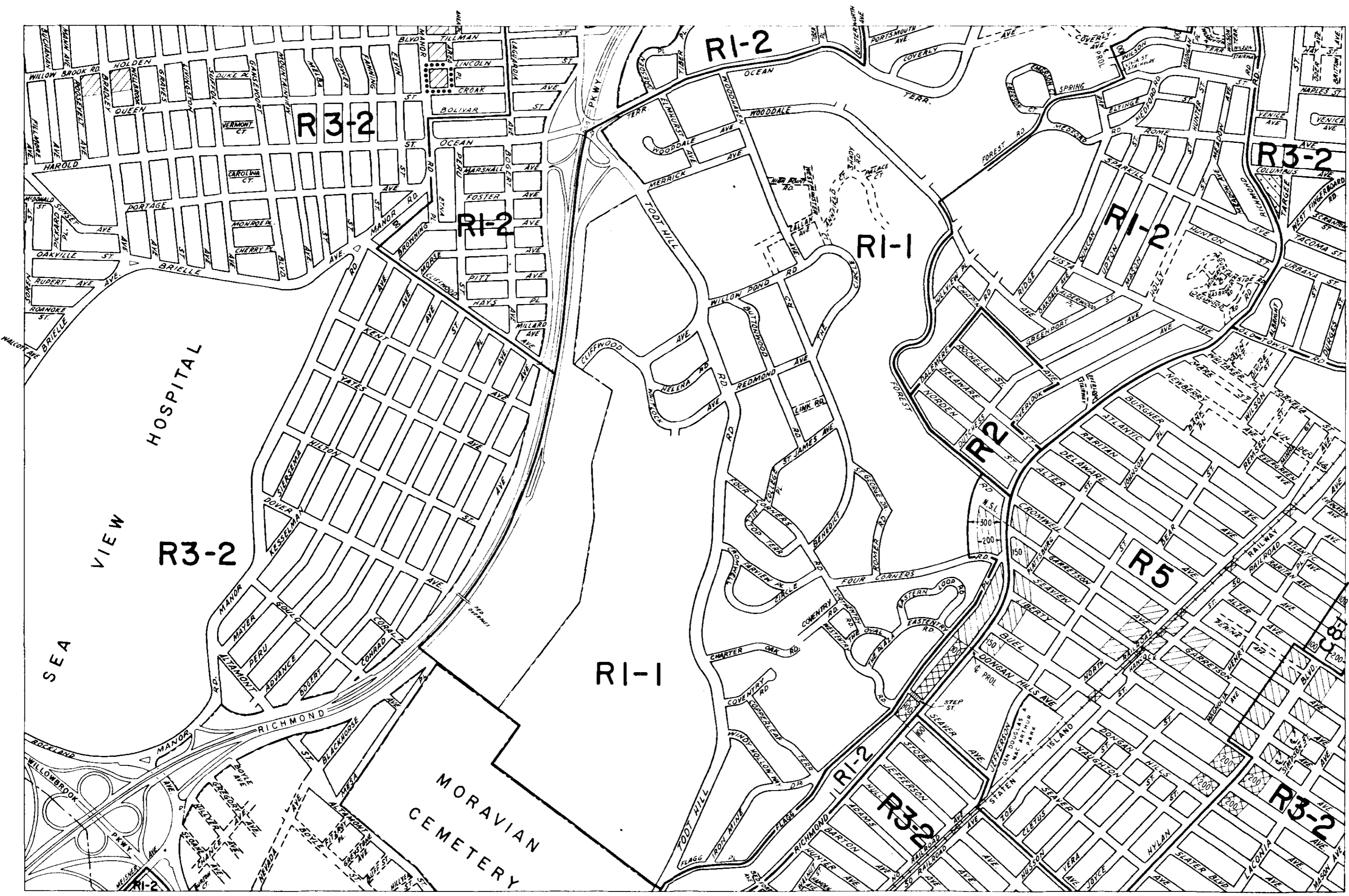
# ZONING MAP

CITY PLANNING COMMISSION  
THE CITY OF NEW YORK



20d	21b	21d
26c	<b>27a</b>	27c
26d	27b	27d

..... INDICATES PROPERTY  
REZONED BY AMENDMENT  
EFFECTIVE: OCTOBER 31, 1963  
A-380




27a

# ZONING MAP

CITY PLANNING COMMISSION

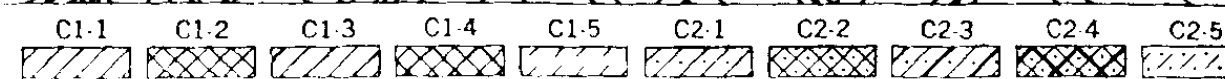

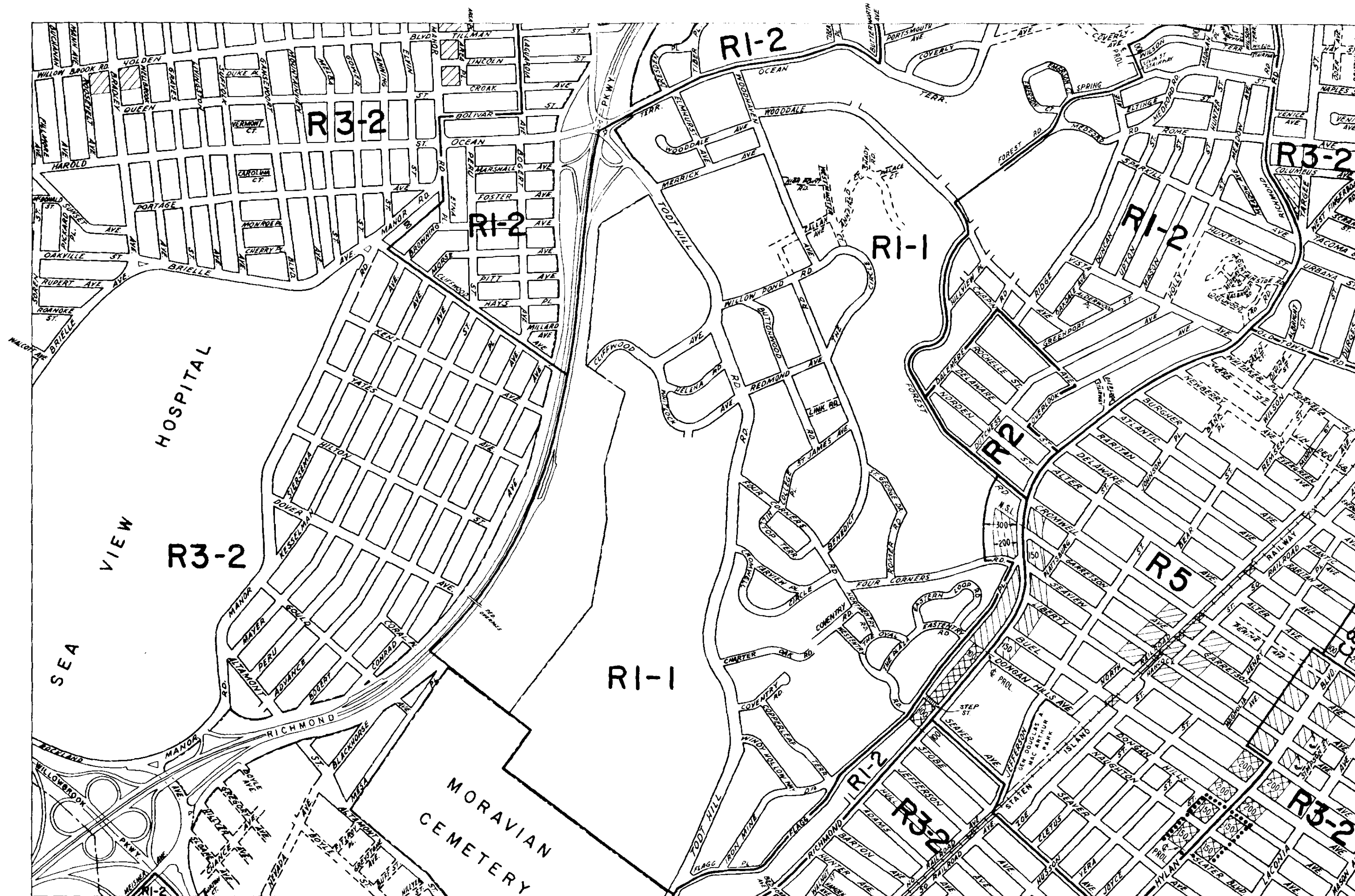
THE CITY OF NEW YORK



20d	21b	21d
26c	<b>27a</b>	27c
26d	27b	27d

..... INDICATES PROPERTY REZONED BY AMENDMENT EFFECTIVE DECEMBER 5, 1963

A-390



007



27a



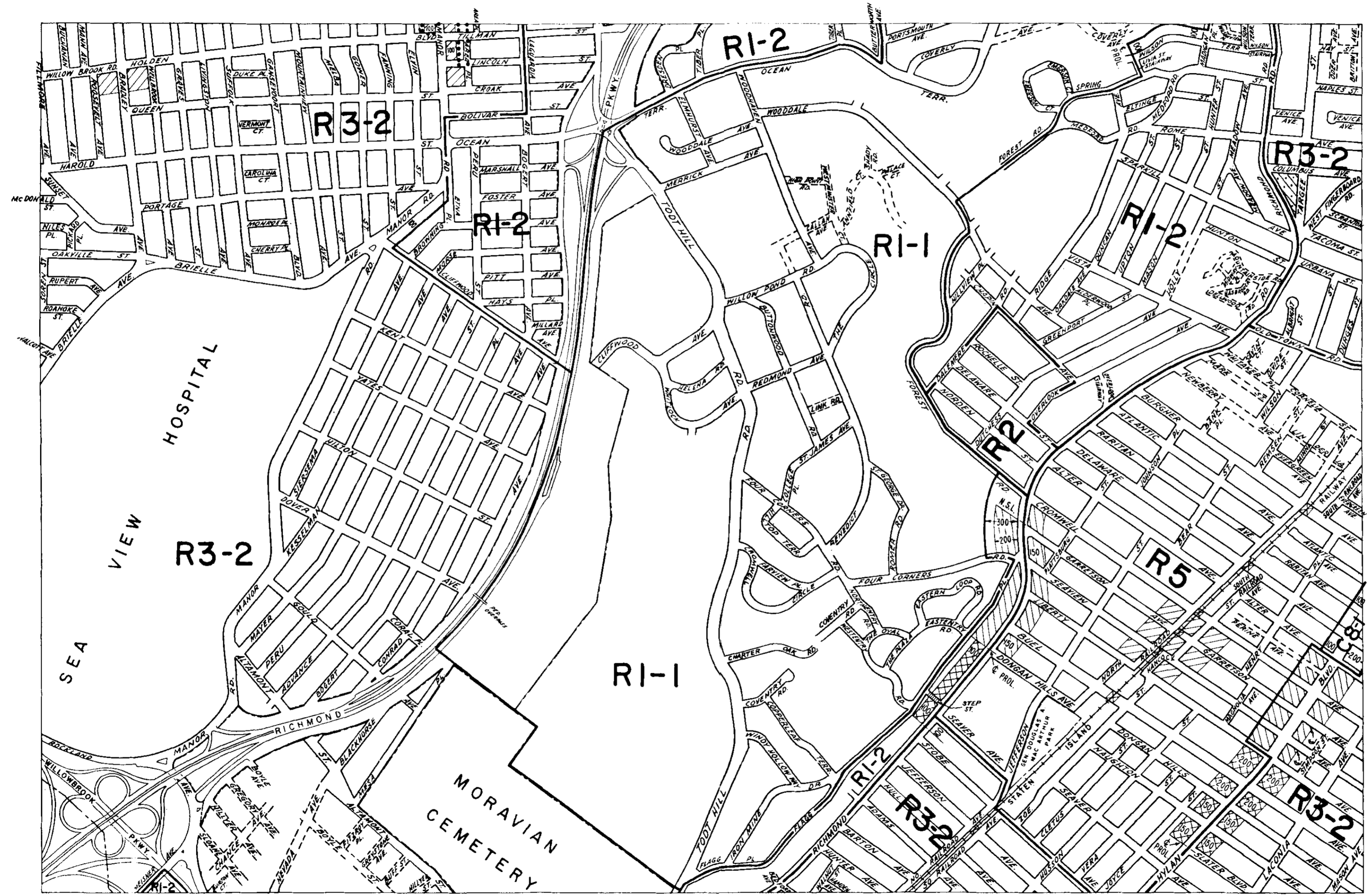
# ZONING MAP

CITY PLANNING COMMISSION  
THE CITY OF NEW YORK




20d	21b	21d
26c	<b>27a</b>	27c
26d	27b	27d

..... INDICATES PROPERTY  
REZONED BY AMENDMENT  
EFFECTIVE AUGUST 20, 1964  
A-483



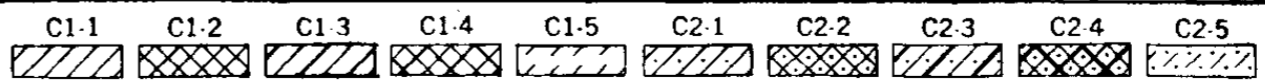
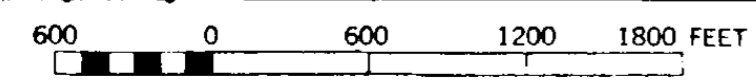
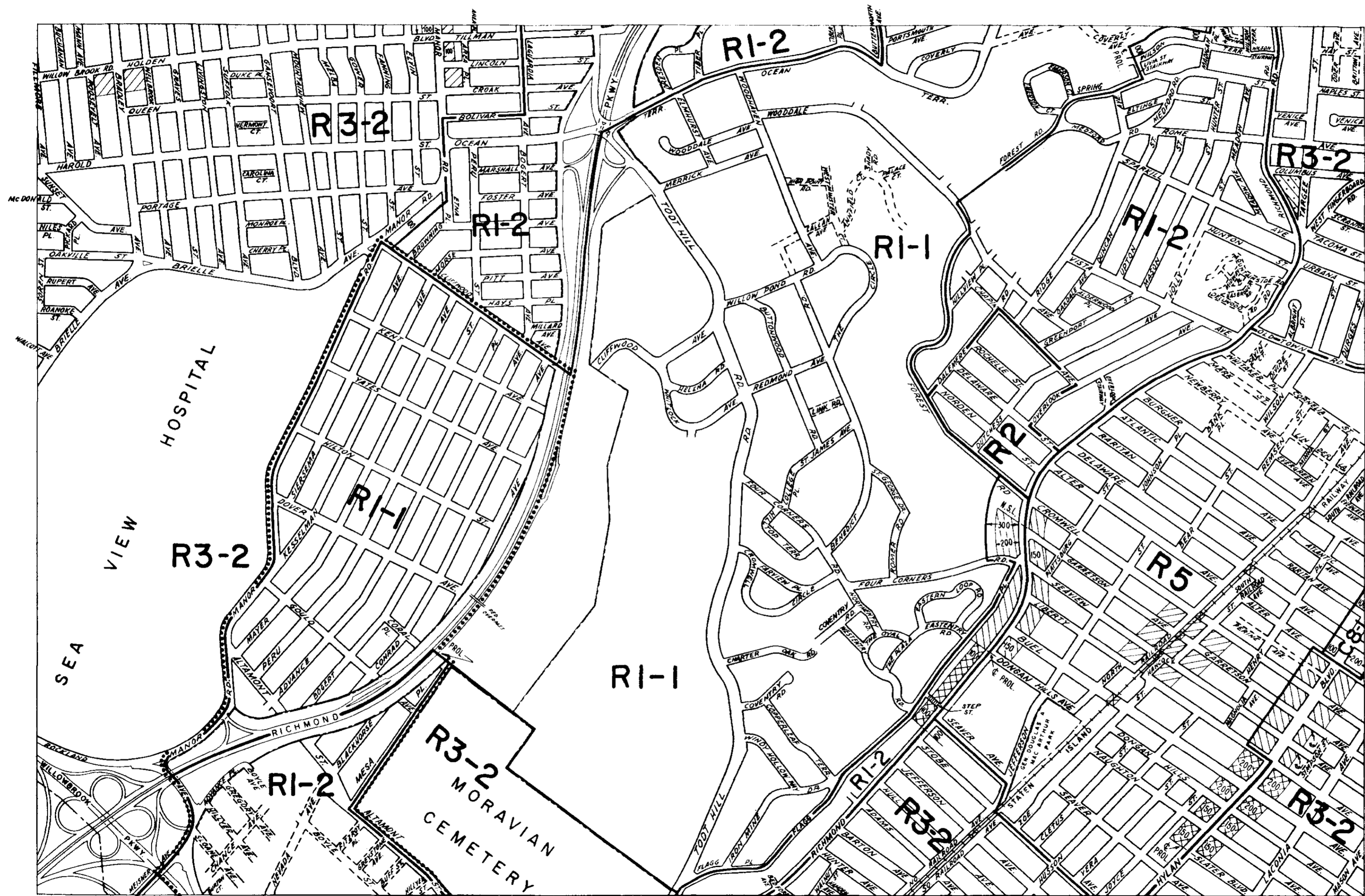
27a

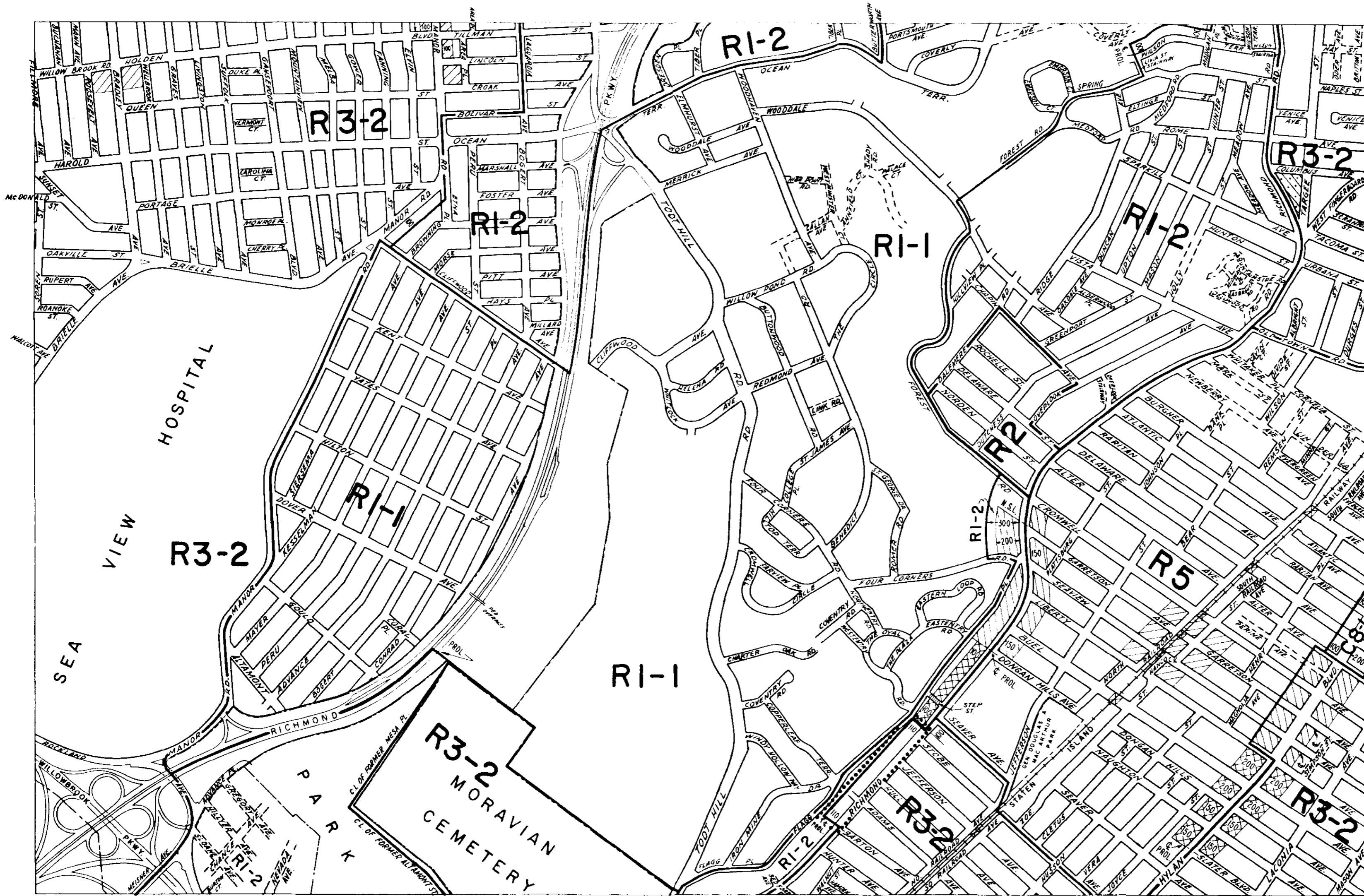
**ZONING MAP**  
CITY PLANNING COMMISSION  
THE CITY OF NEW YORK



20d	21b	21d
26c	<b>27a</b>	27c
26d	27b	27d


..... INDICATES PROPERTY  
REZONED BY AMENDMENT  
EFFECTIVE: DECEMBER 17, 1964  
A-517





27a

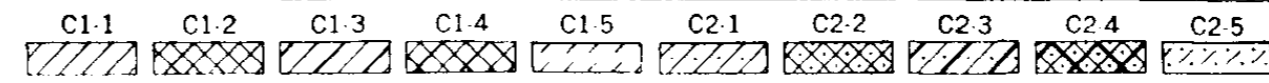

**ZONING MAP**  
CITY PLANNING COMMISSION  
THE CITY OF NEW YORK



20d	21b	21d
26c	<b>27a</b>	27c
26d	27b	27d

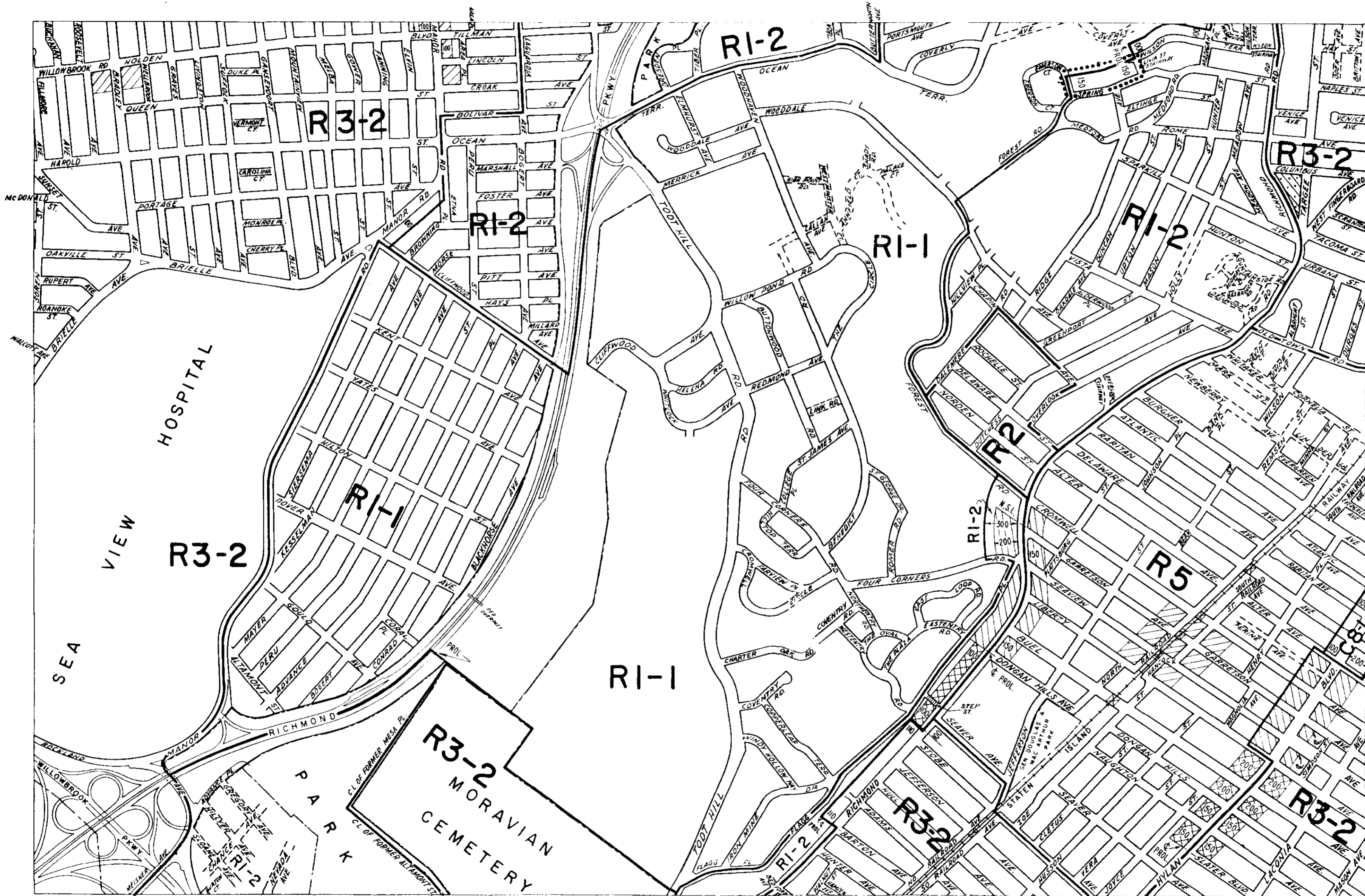
..... INDICATES PROPERTY  
REZONED BY AMENDMENT  
EFFECTIVE APRIL 8, 1965

A-547



010





27a

**ZONING MAP**  
CITY PLANNING COMMISSION  
THE CITY OF NEW YORK



20d	21b	21d
26c	<b>27a</b>	27c
26d	27b	27d

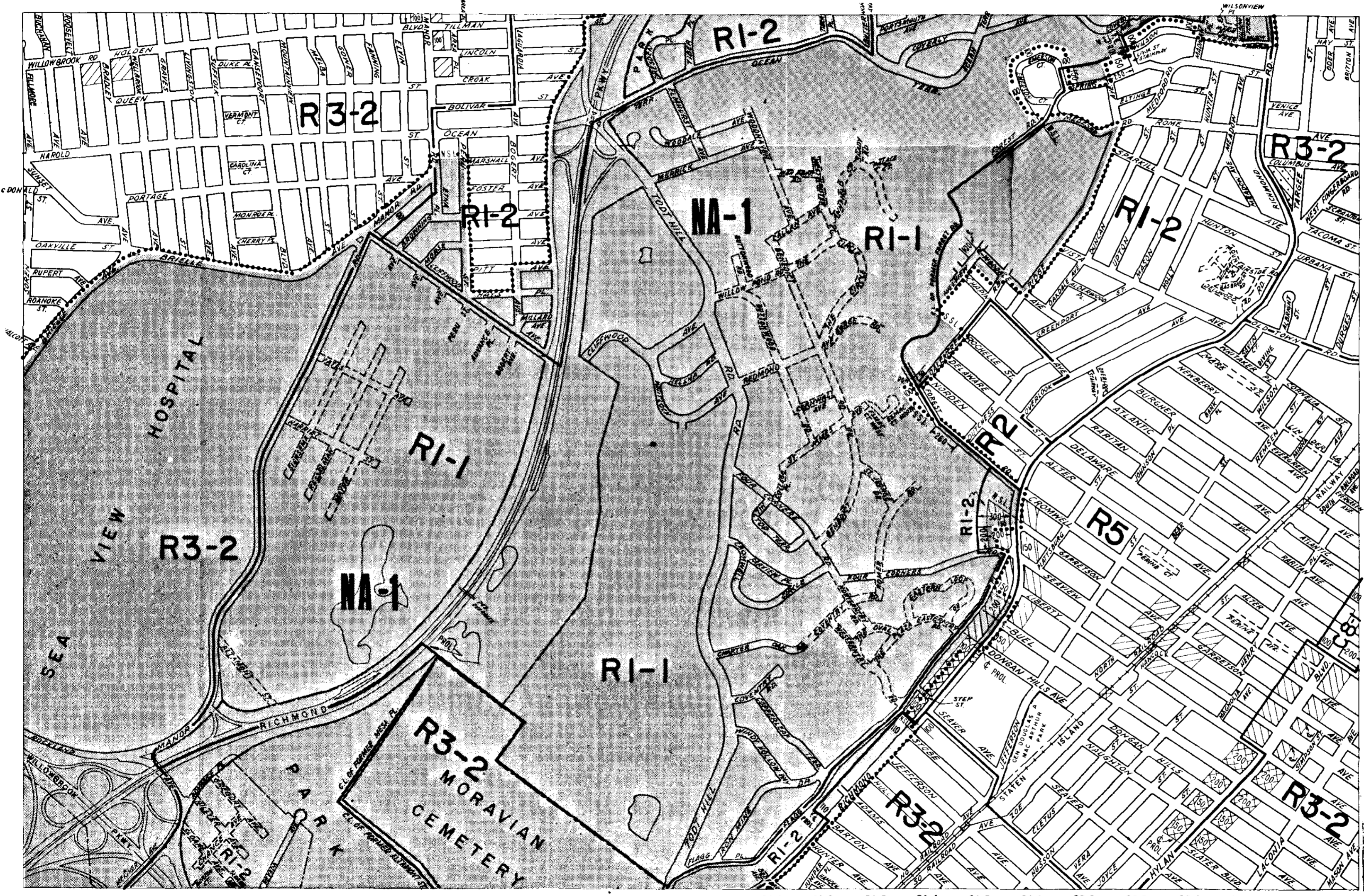
..... INDICATES PROPERTY  
REZONED BY AMENDMENT  
EFFECTIVE: OCTOBER 24, 1968

A-852

COPYRIGHTED BY THE CITY OF NEW YORK

011





27a

**ZONING MAP**  
 CITY PLANNING COMMISSION  
 THE CITY OF NEW YORK



20d	21b	21d
26c	<b>27a</b>	27c
26d	27b	27d

600 0 600 1200 1800 FEET

- C1-1
- C1-2
- C1-3
- C1-4
- C1-5
- C2-1
- C2-2
- C2-3
- C2-4
- C2-5

**NOTE:** INDICATES PROPERTY  
 REZONED BY AMENDMENT  
 EFFECTIVE: DECEMBER 19, 1974

A-1182

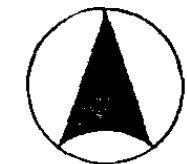
012



27a

# ZONING MAP

CITY PLANNING COMMISSION  
THE CITY OF NEW YORK



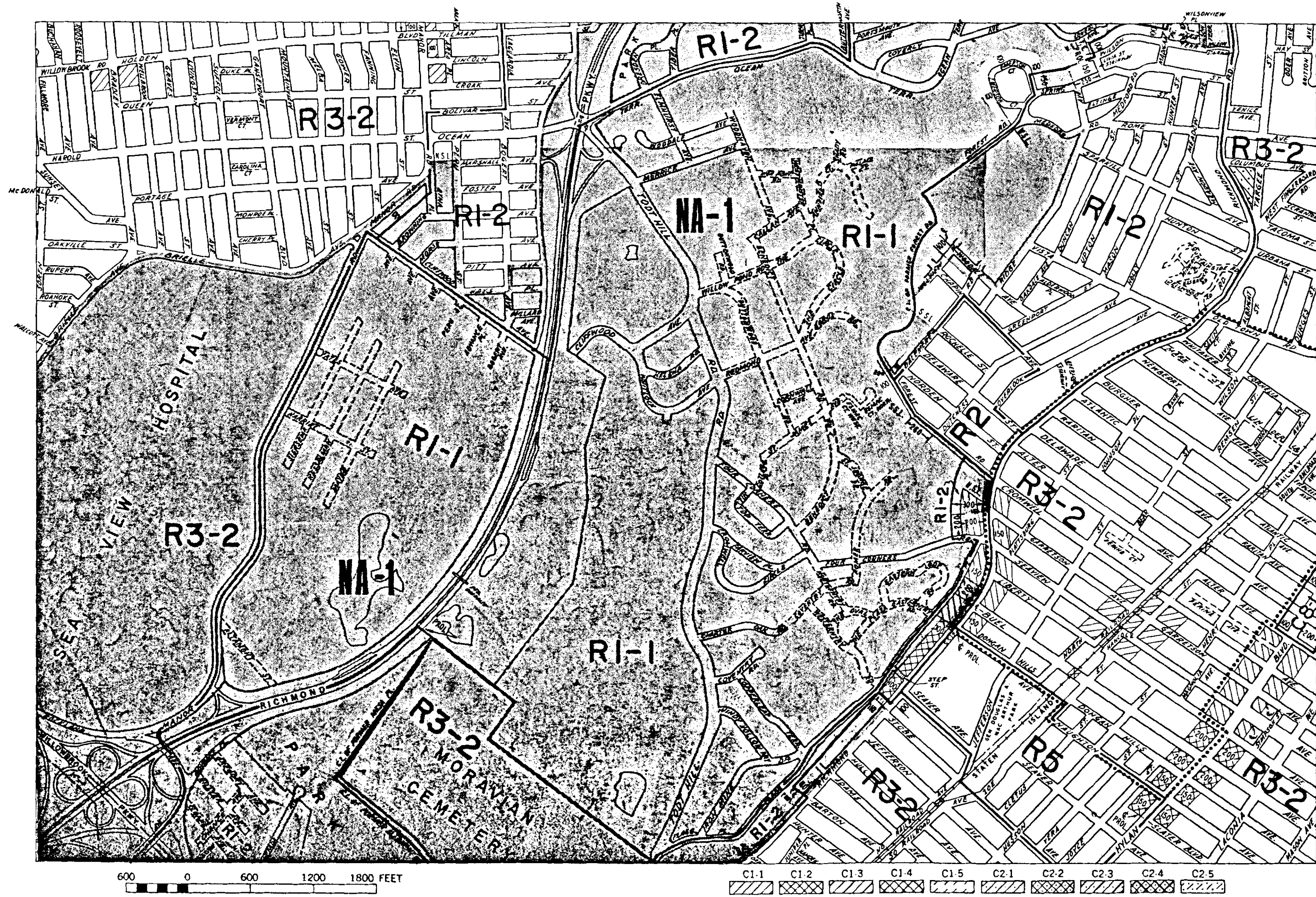
20d	21b	21d
26c	<b>27a</b>	27c
26d	27b	27d

..... INDICATES PROPERTY  
REZONED BY AMENDMENT  
EFFECTIVE: MARCH 20, 1975

A-1193

COPYRIGHTED BY THE CITY OF NEW YORK

013






27a

# ZONING MAP

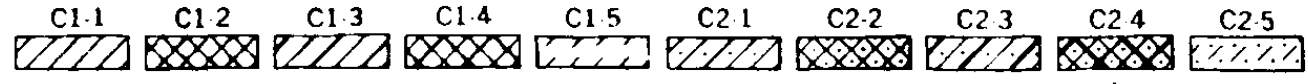
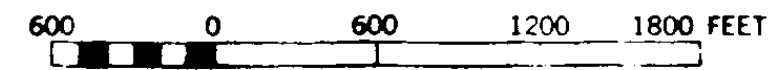
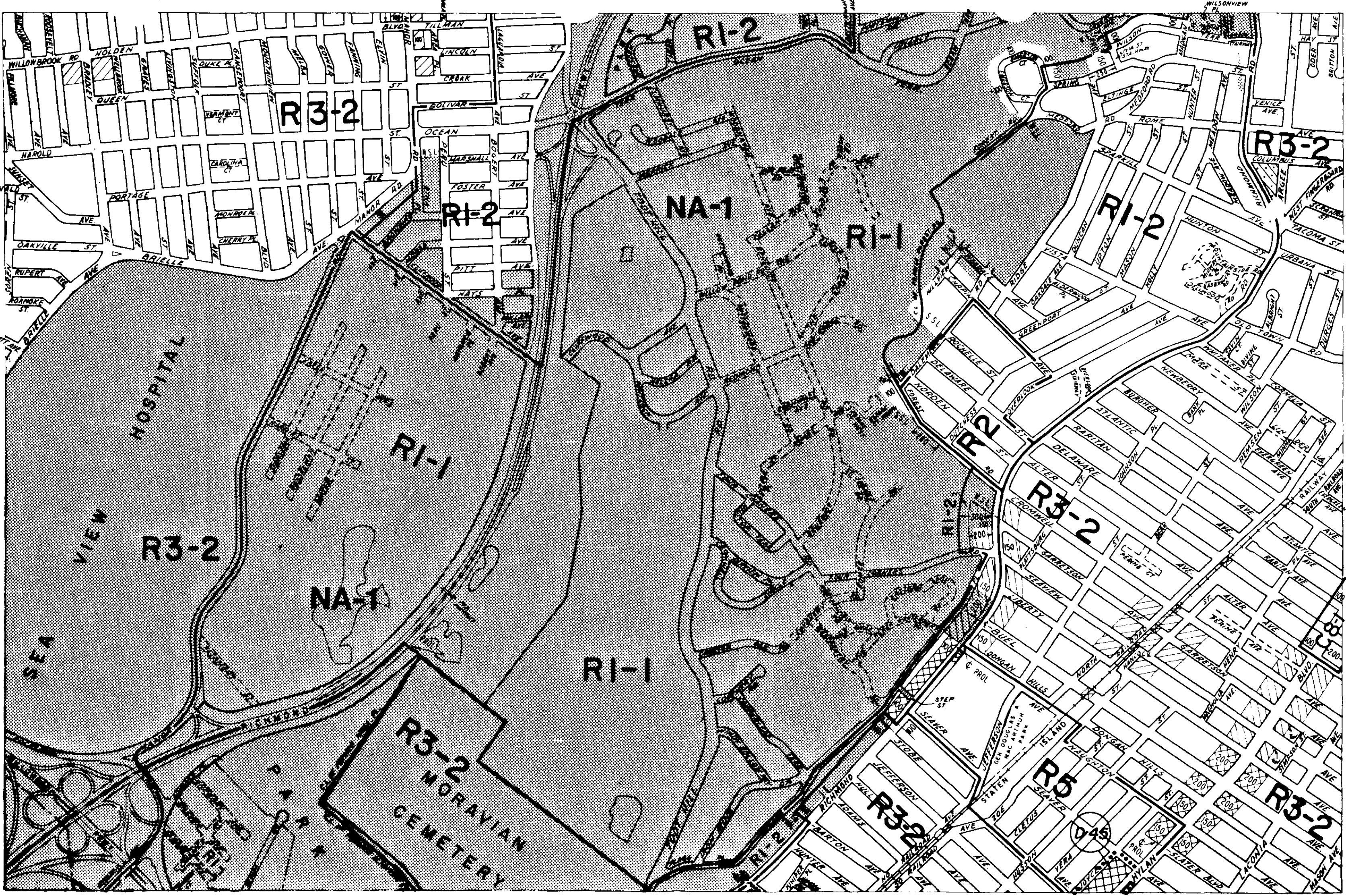
CITY PLANNING COMMISSION  
THE CITY OF NEW YORK



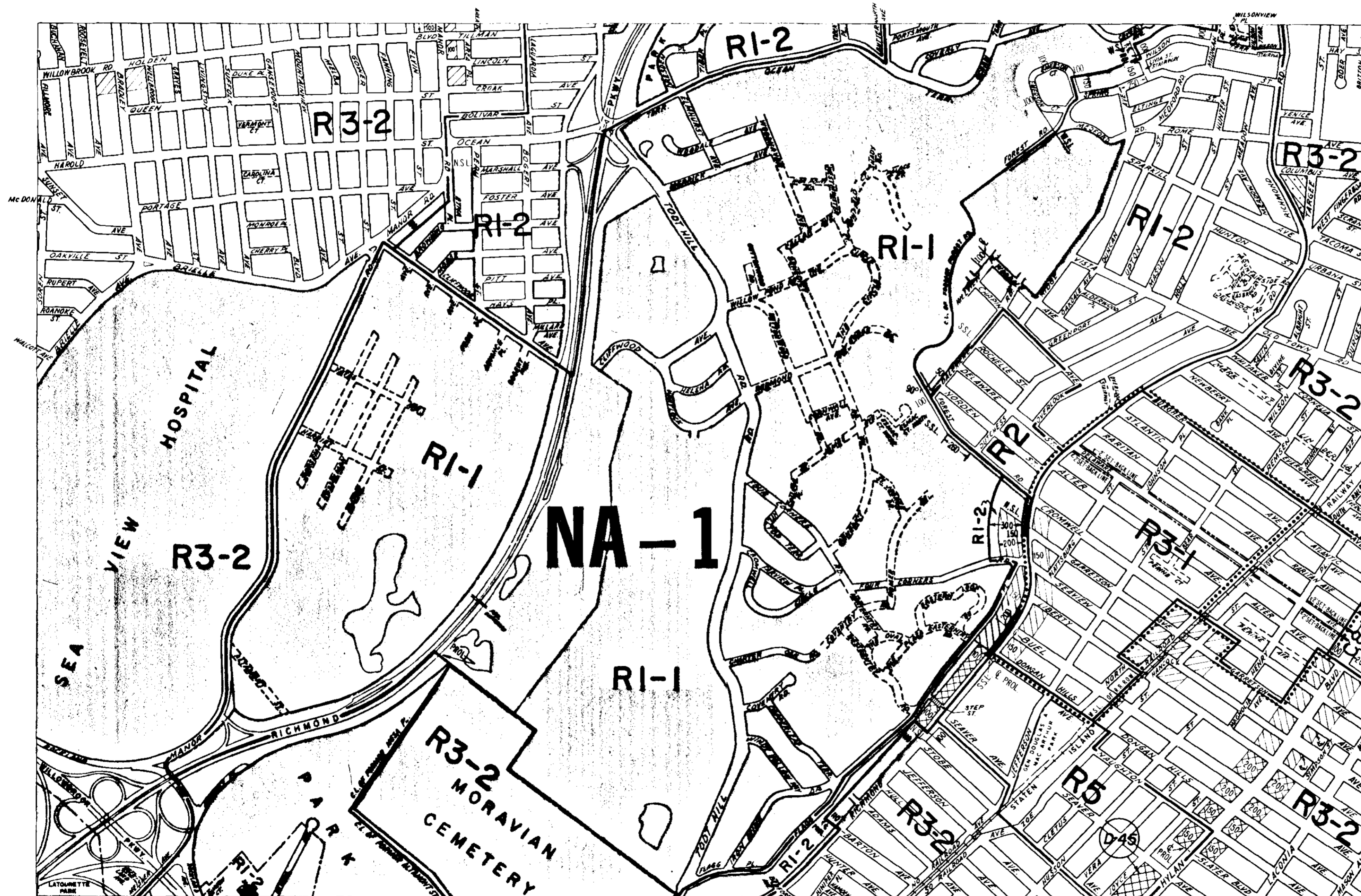
20d	21b	21d
26c	<b>27a</b>	27c
26d	27b	27d

(D) INDICATES RESTRICTIVE DECLARATION FOR DETAILS REFER TO R.D. SHEET.

..... INDICATES PROPERTY REZONED BY AMENDMENT EFFECTIVE: SEPTEMBER 13, 1979  
A-1270







# ZONING MAP

THE NEW YORK CITY PLANNING COMMISSION

## MAJOR ZONING CLASSIFICATIONS



- R — RESIDENTIAL DISTRICT
- C — COMMERCIAL DISTRICT
- M — MANUFACTURING DISTRICT

The number(s) and/or letter(s) which follows an "R", "C", or "M" district designation indicates use, bulk, and other controls as described in the text of the Zoning Resolution.

SPECIAL PURPOSE DISTRICTS

The letter(s) within the shaded area designates the special purpose district as described in the text of the Zoning Resolution.

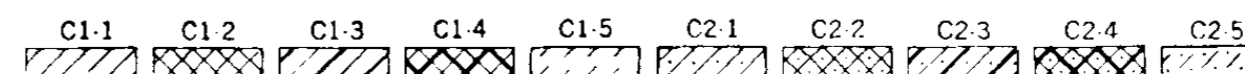
INDICATES PROPERTY REZONED BY AMENDMENT EFFECTIVE 12-9-89  
A-1521-A-1522

RESTRICTIVE DECLARATION, FOR  
DETAIL REFER TO R.D. SHEET.

## MAP KEY

20d	21b	21d
26c	27a	27c
26d	27b	27d

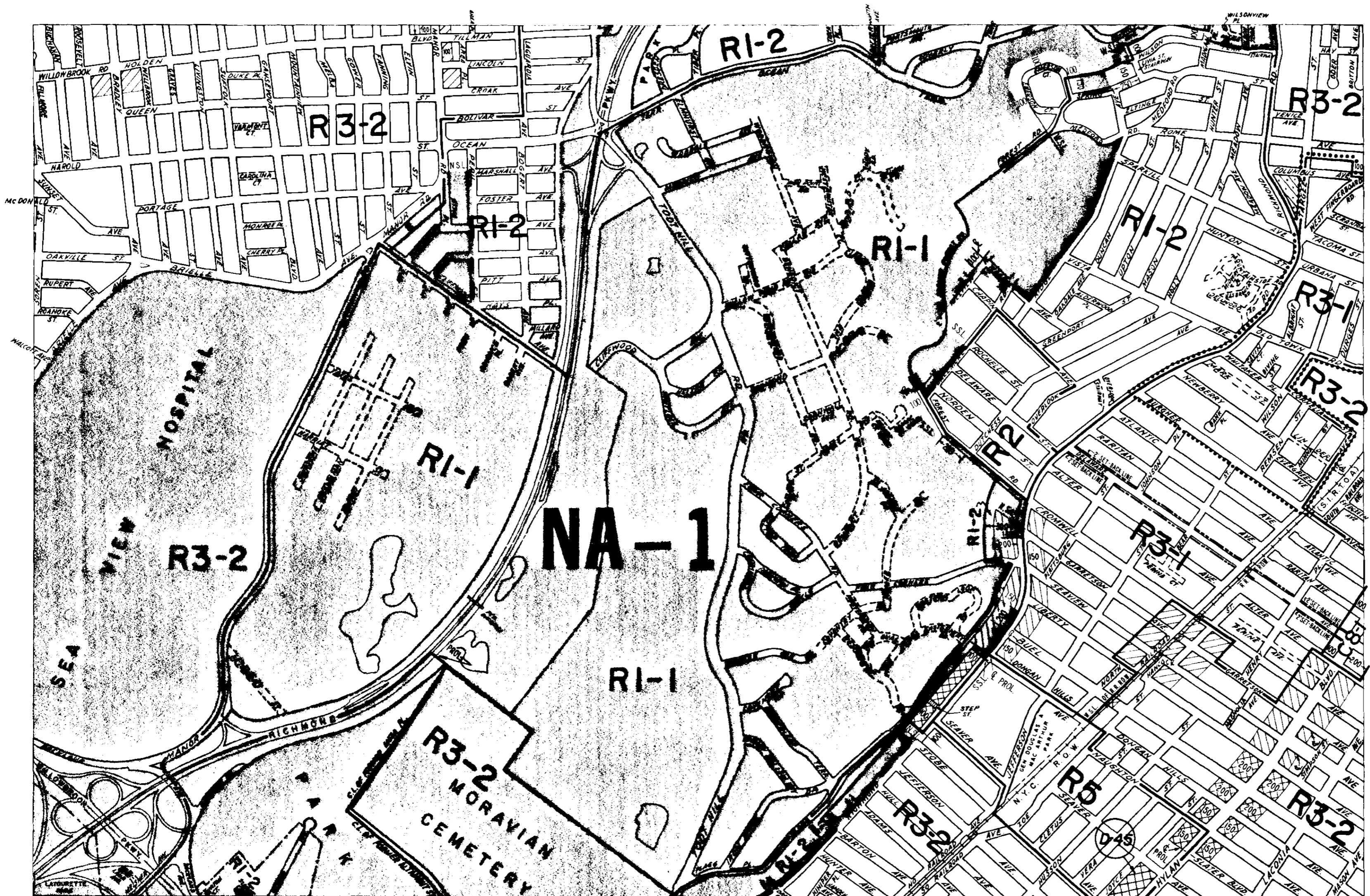
600 0 600 1200 1800 FEET



● COPYRIGHTED BY THE CITY OF NEW YORK

015

ZONING MAP 27a



# ZONING MAP

THE NEW YORK CITY PLANNING COMMISSION

## MAJOR ZONING CLASSIFICATIONS



- R — RESIDENTIAL DISTRICT
- C — COMMERCIAL DISTRICT
- M — MANUFACTURING DISTRICT

The number(s) and/or letter(s) which follows an "R", "C", or "M" district designation indicates use, bulk, and other controls as described in the text of the Zoning Resolution.

SPECIAL PURPOSE DISTRICTS

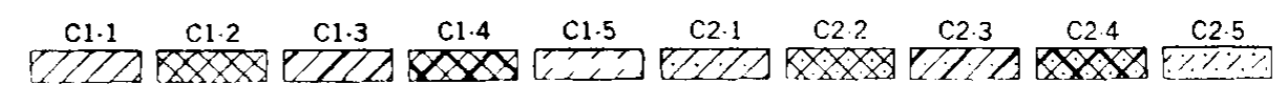

The letter(s) within the shaded area designates the special purpose district as described in the text of the Zoning Resolution.

INDICATES PROPERTY REZONED BY AMENDMENT EFFECTIVE: 7-20-89 A-1536

RESTRICTIVE DECLARATION, FOR DETAIL REFER TO R.D. SHEET.

### MAP KEY

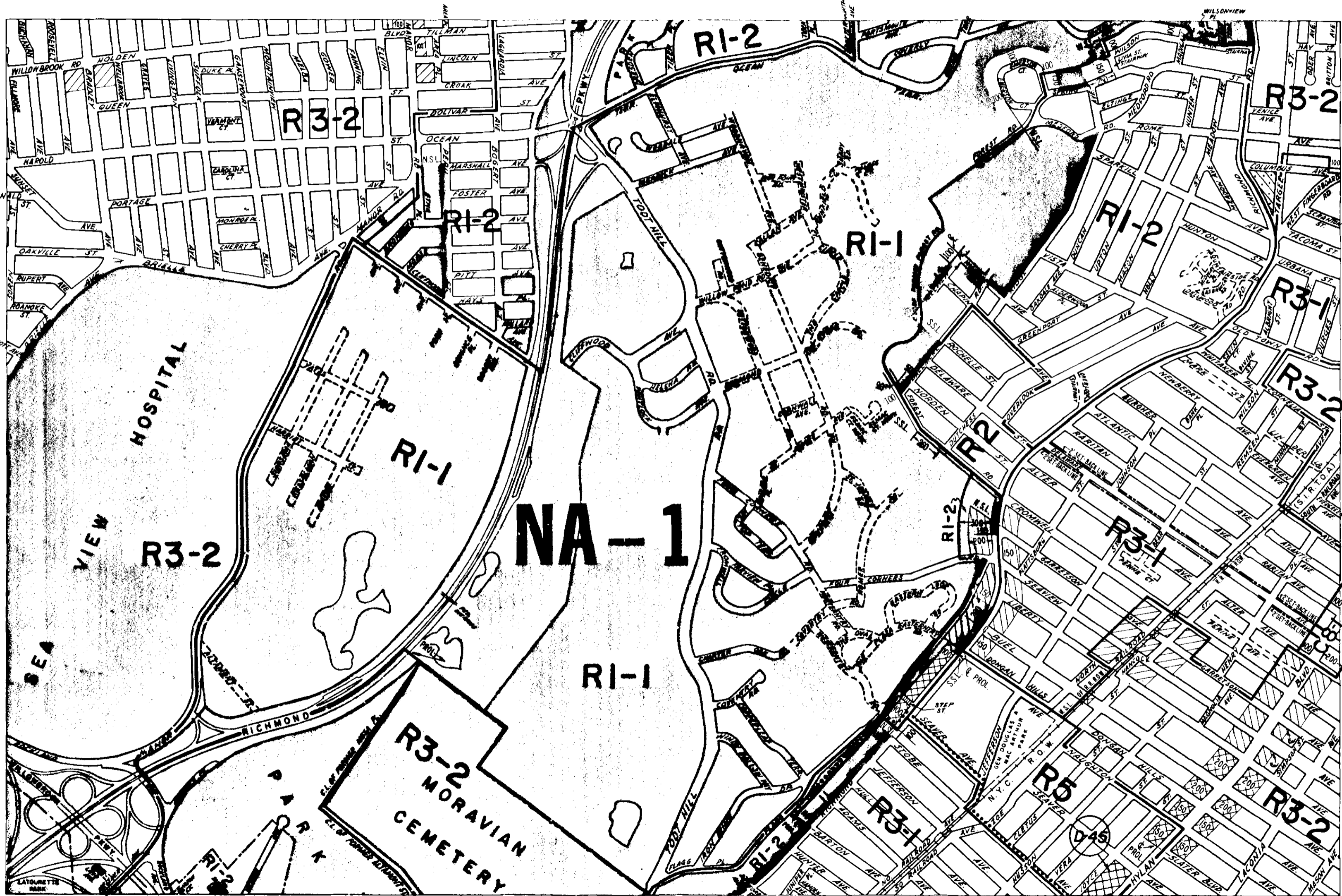
20d	21b	21d
26c	<b>27a</b>	27c
26d	27b	27d



ZONING MAP 27a

016





# ZONING MAP

THE NEW YORK CITY PLANNING COMMISSION

## MAJOR ZONING CLASSIFICATIONS



- R — RESIDENTIAL DISTRICT
- C — COMMERCIAL DISTRICT
- M — MANUFACTURING DISTRICT

The number(s) and/or letter(s) which follows an "R", "C", or "M" district designation indicates use, bulk, and other controls as described in the text of the Zoning Resolution.

### SPECIAL PURPOSE DISTRICTS

The letter(s) within the shaded area designates the special purpose district as described in the text of the Zoning Resolution.

..... INDICATES PROPERTY REZONED BY AMENDMENT EFFECTIVE 10-12-89 A-1552

(D) RESTRICTIVE DECLARATION, FOR DETAIL REFER TO R.D. SHEET.

### MAP KEY

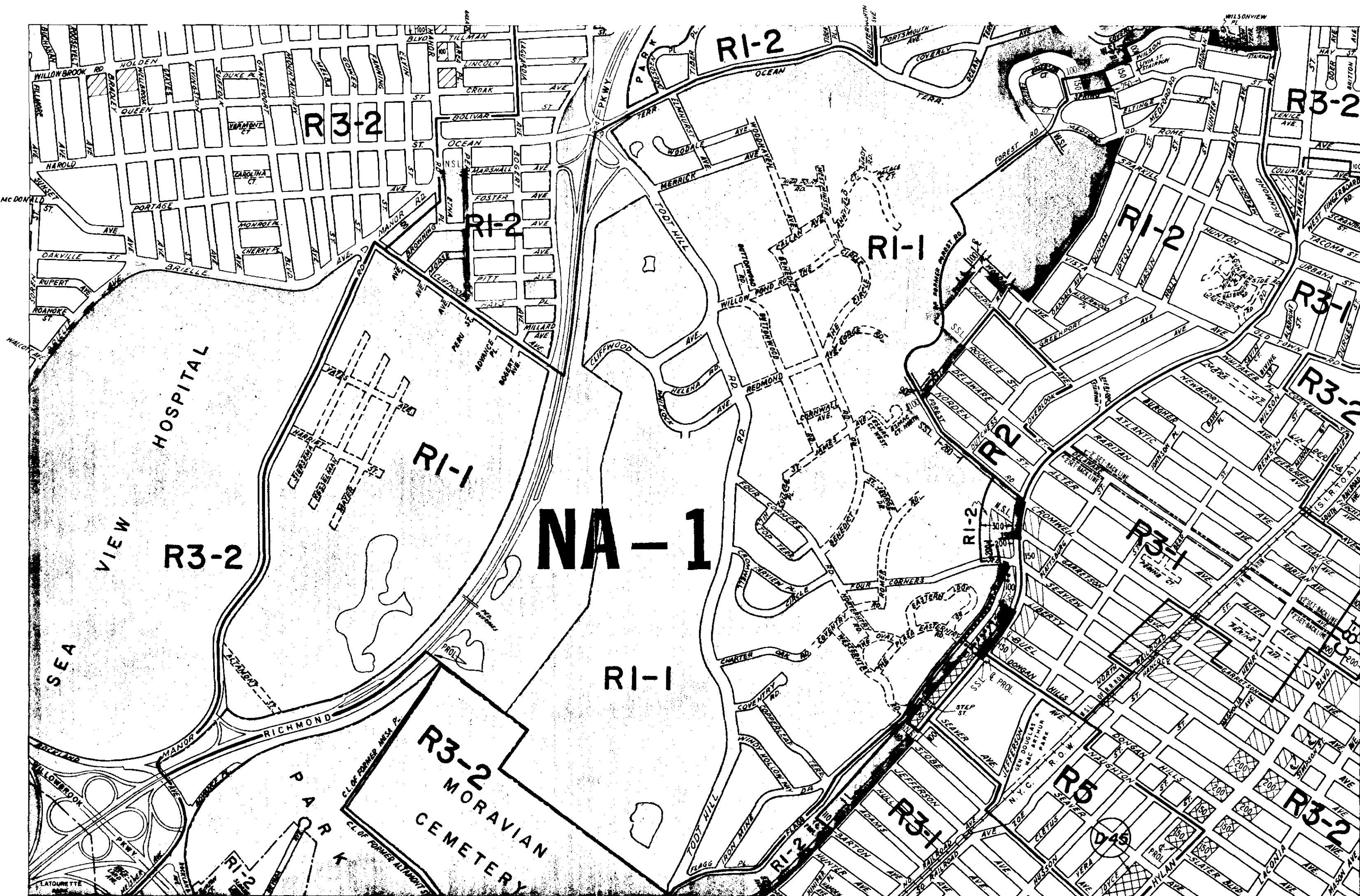
20d	21b	21d
26c	27a	27c
26d	27b	27d

600 0 600 1200 1800 FEET

C1-1
  C1-2
  C1-3
  C1-4
  C1-5
  C2-1
  C2-2
  C2-3
  C2-4
  C2-5

ZONING MAP 27a

017



# ZONING MAP

THE NEW YORK CITY PLANNING COMMISSION

## MAJOR ZONING CLASSIFICATIONS



- R — RESIDENTIAL DISTRICT
- C — COMMERCIAL DISTRICT
- M — MANUFACTURING DISTRICT

The number(s) and/or letter(s) which follows an "R", "C", or "M" district designation indicates use, bulk, and other controls as described in the text of the Zoning Resolution.

SPECIAL PURPOSE DISTRICTS

The letter(s) within the shaded area designates the special purpose district as described in the text of the Zoning Resolution.

INDICATES PROPERTY REZONED BY AMENDMENT EFFECTIVE 10-10-90 A-1593

RESTRICTIVE DECLARATION, FOR DETAIL REFER TO R.D. SHEET.

## MAP KEY

20d	21b	21d
26c	27a	27c
26d	27b	27d

600 0 600 1200 1800 FEET

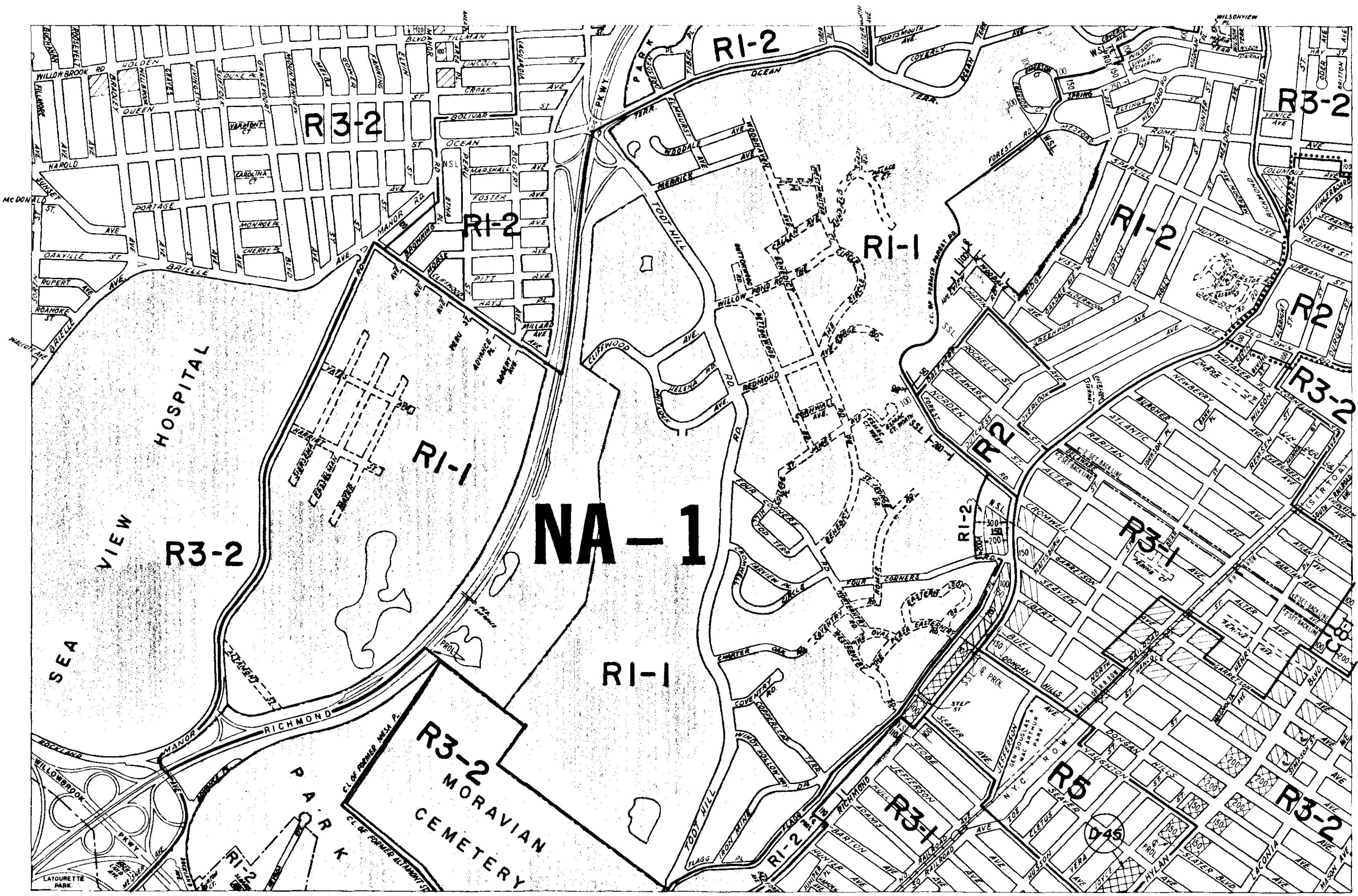
C1-1 C1-2 C1-3 C1-4 C1-5 C2-1 C2-2 C2-3 C2-4 C2-5

ZONING MAP 27a

● COPYRIGHTED BY THE CITY OF NEW YORK

018





# ZONING MAP

THE NEW YORK CITY PLANNING COMMISSION

## MAJOR ZONING CLASSIFICATIONS



- R — RESIDENTIAL DISTRICT
- C — COMMERCIAL DISTRICT
- M — MANUFACTURING DISTRICT

The number(s) and/or letter(s) which follows an "R", "C", or "M" district designation indicates use, bulk, and other controls as described in the text of the Zoning Resolution.

SPECIAL PURPOSE DISTRICTS

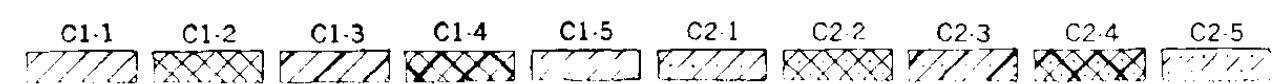

The letter(s) within the shaded area designates the special purpose district as described in the text of the Zoning Resolution.

INDICATES PROPERTY REZONED BY AMENDMENT EFFECTIVE 2-7-91 A-1602

RESTRICTIVE DECLARATION, FOR DETAIL REFER TO R.D. SHEET.

### MAP KEY

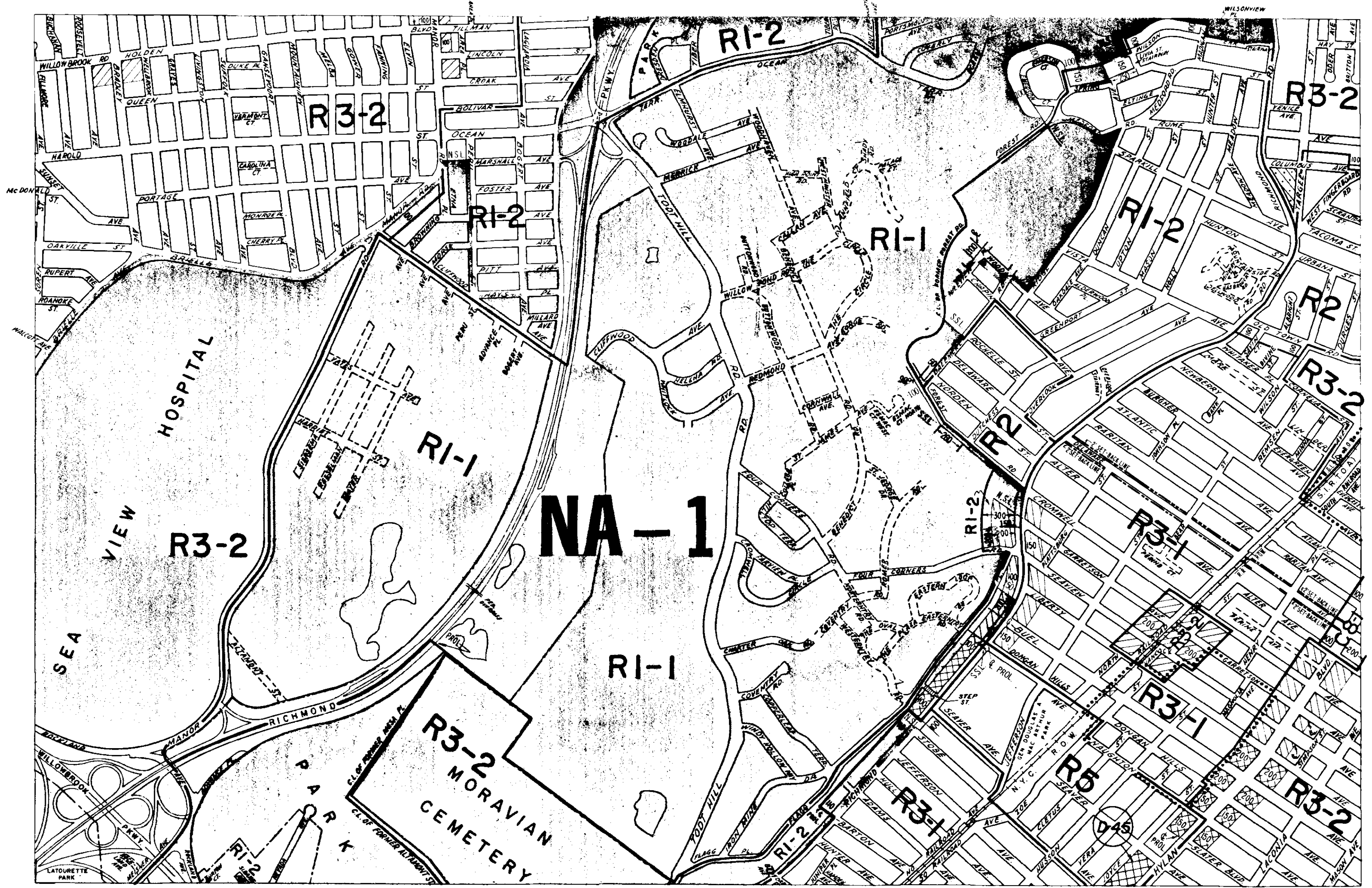
20d	21b	21d
26c	27a	27c
26d	27b	27d



● COPYRIGHTED BY THE CITY OF NEW YORK

ZONING MAP 27a

019



# ZONING MAP

THE NEW YORK CITY PLANNING COMMISSION

## MAJOR ZONING CLASSIFICATIONS



- R — RESIDENTIAL DISTRICT
- C — COMMERCIAL DISTRICT
- M — MANUFACTURING DISTRICT

The number(s) and/or letter(s) which follows an "R", "C", or "M" district designation indicates use, bulk, and other controls as described in the text of the Zoning Resolution.

SPECIAL PURPOSE DISTRICTS

The letter(s) within the shaded area designates the special purpose district as described in the text of the Zoning Resolution.

INDICATES PROPERTY REZONED BY AMENDMENT EFFECTIVE 7-30-91  
A-1611 - A-1610

RESTRICTIVE DECLARATION, FOR  
DETAIL REFER TO R.D. SHEET.

### MAP KEY

20d	21b	21d
26c	<b>27a</b>	27c
26d	27b	27d

600 0 600 1200 1800 FEET

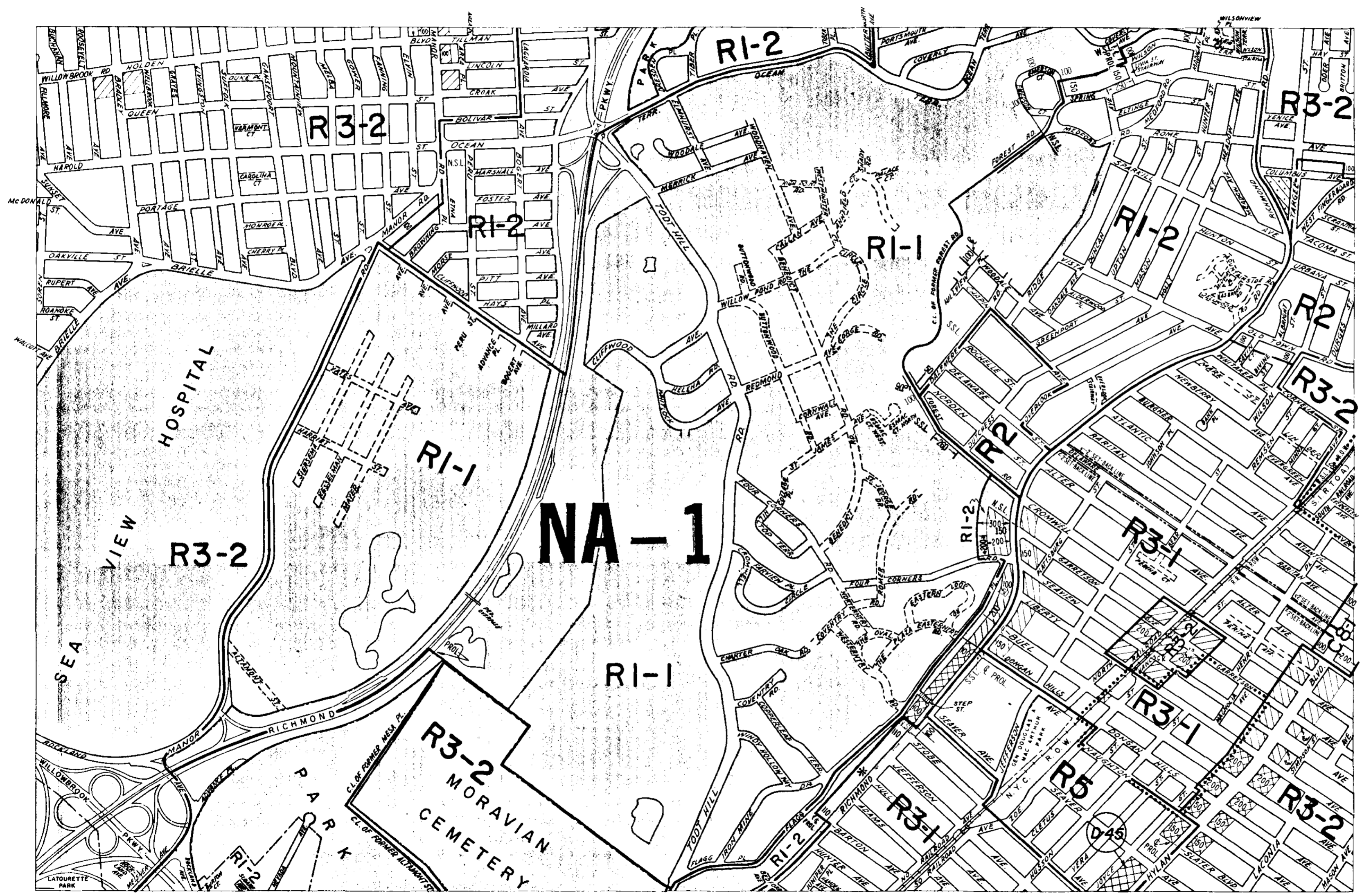
C1-1 C1-2 C1-3 C1-4 C1-5 C2-1 C2-2 C2-3 C2-4 C2-5

● COPYRIGHTED BY THE CITY OF NEW YORK

020

ZONING MAP 27a





# ZONING MAP

THE NEW YORK CITY PLANNING COMMISSION

## MAJOR ZONING CLASSIFICATIONS



- R — RESIDENTIAL DISTRICT
- C — COMMERCIAL DISTRICT
- M — MANUFACTURING DISTRICT

The number(s) and/or letter(s) which follows an "R", "C", or "M" district designation indicates use, bulk, and other controls as described in the text of the Zoning Resolution.

## SPECIAL PURPOSE DISTRICTS

The letter(s) within the shaded area designates the special purpose district as described in the text of the Zoning Resolution.

INDICATES PROPERTY REZONED BY AMENDMENT EFFECTIVE 7-30-91  
A-1611 - A-1610

RESTRICTIVE DECLARATION, FOR  
DETAIL REFER TO R.D. SHEET.

\* AS CORRECTED 10-12-95

## MAP KEY

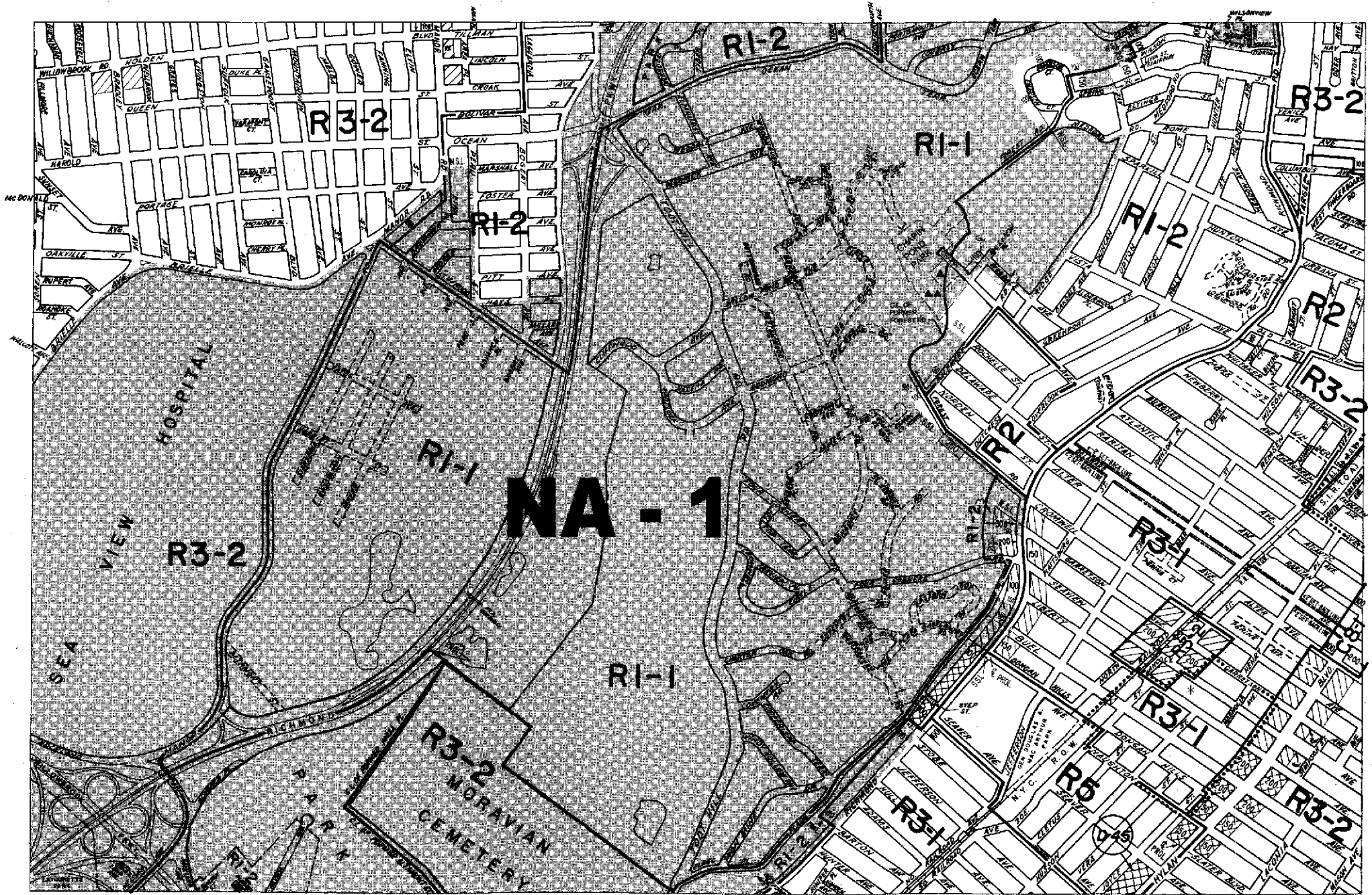
20d	21b	21d
26c	27a	27c
26d	27b	27d

C1-1	C1-2	C1-3	C1-4	C1-5	C2-1	C2-2	C2-3	C2-4	C2-5
------	------	------	------	------	------	------	------	------	------

ZONING MAP 27a

● COPYRIGHTED BY THE CITY OF NEW YORK

020R



# ZONING MAP

THE NEW YORK CITY PLANNING COMMISSION

**Major Zoning Classifications:**  
 The number(s) and/or letter(s) that follows an **R**, **C** or **M** District designation indicates use, bulk and other controls as described in the text of the Zoning Resolution.

- R - RESIDENTIAL DISTRICT
- C - COMMERCIAL DISTRICT
- M - MANUFACTURING DISTRICT

⋯ AREA(S) REZONED

EFFECTIVE DATE(S) OF REZONING:

- † 7-30-1991 C 903609 ZMR
- 7-30-1991 C 903610 ZMR

■ SPECIAL PURPOSE DISTRICT  
 The letter(s) within the shaded area designates the special purpose district as described in the text of the Zoning Resolution.

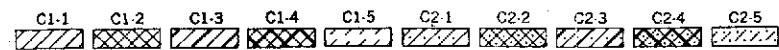
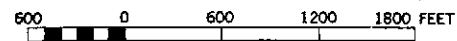
- Ⓚ - RESIDENTIAL DECLARATION
- Ⓛ - CITY ENVIRONMENTAL QUALITY REVIEW DECLARATION

- CITY MAP CHANGES:
- ▲▲ 12-13-2002 C 010238 MMR
  - ▲ 10-03-2002 C 990535 MMR

**MAP KEY**

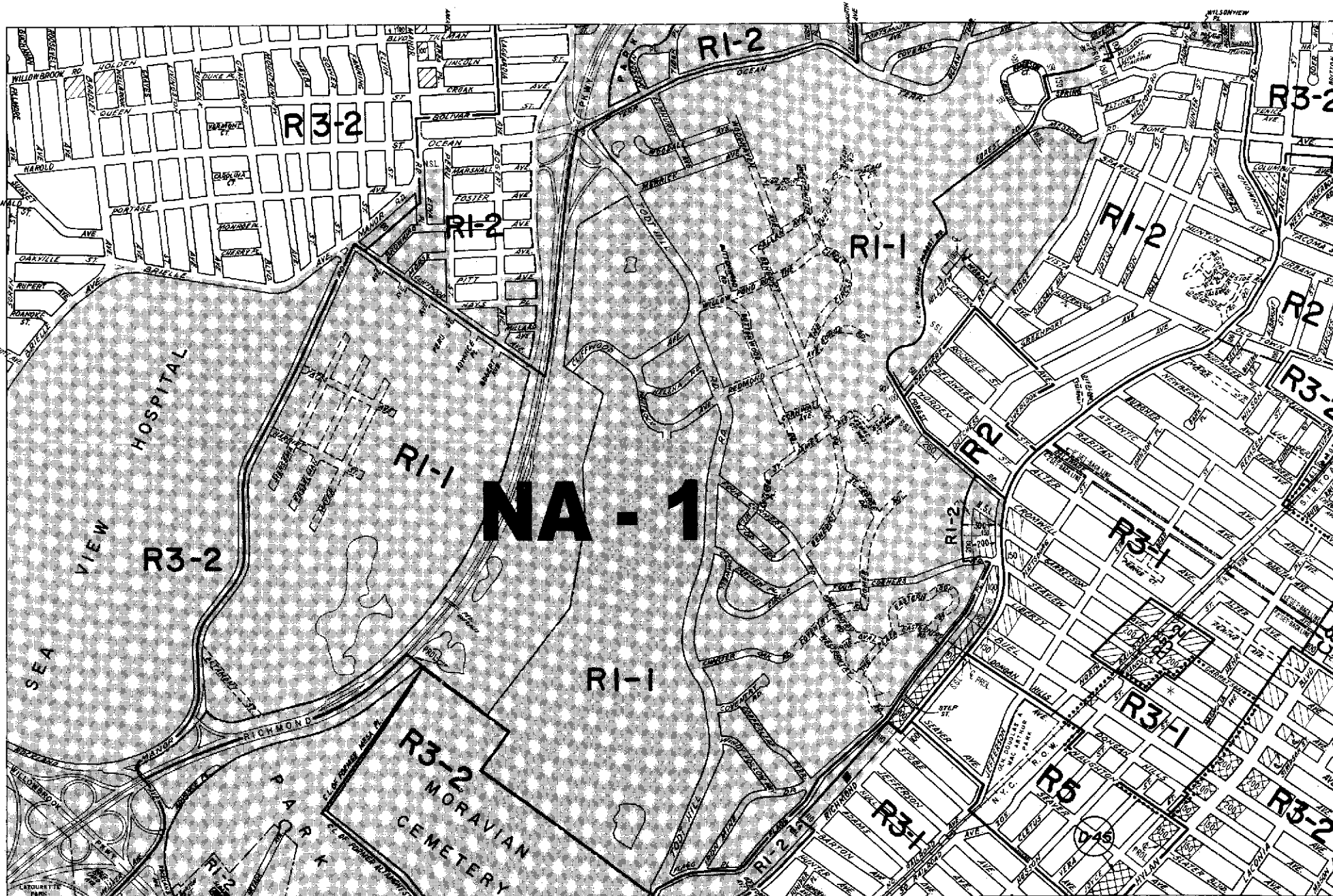
20d	21b	21d
26c	<b>27a</b>	27c
26d	27b	27d

© Copyrighted by the City of New York



ZONING MAP 27a





# ZONING MAP

THE NEW YORK CITY PLANNING COMMISSION

## Major Zoning Classifications:

The number(s) and/or letter(s) that follows an **R**, **C** or **M** District designation indicates use, bulk and other controls as described in the text of the Zoning Resolution.

- R - RESIDENTIAL DISTRICT
- C - COMMERCIAL DISTRICT
- M - MANUFACTURING DISTRICT

AREA(S) REZONED

EFFECTIVE DATE(S) OF REZONING:

- \* 7-30-1991 C 90C609 ZMR
- 7-30-1991 C 90C610 ZMR

SPECIAL PURPOSE DISTRICT  
The letter(s) within the shaded area designates the special purpose district as described in the text of the Zoning Resolution.

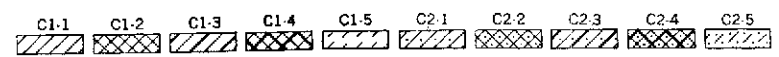
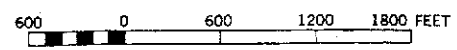
- D RESTRICTIVE DECLARATION
- E CITY ENVIRONMENTAL QUALITY REVIEW DECLARATION

AS CORRECTED 10-12-1995

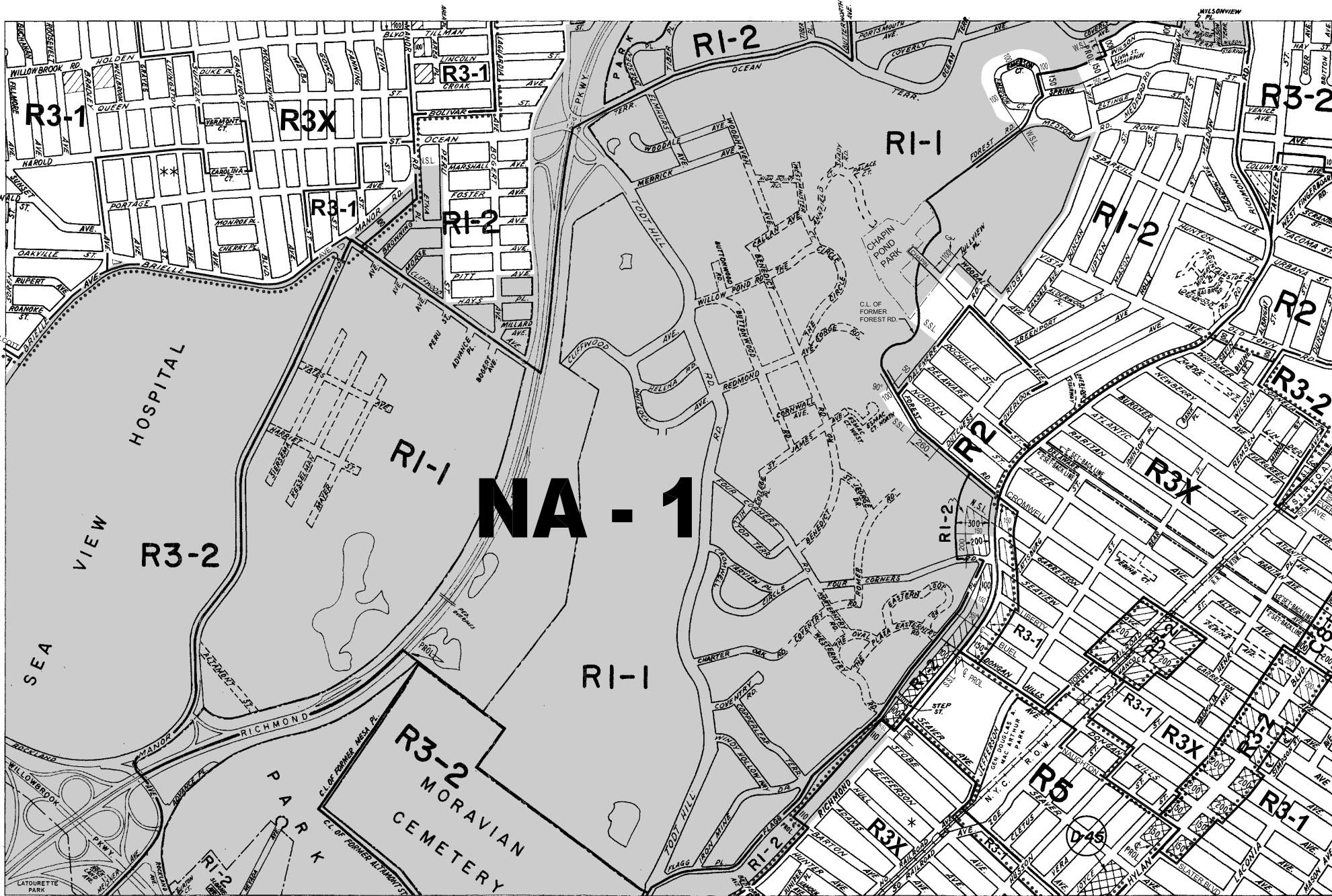
### MAP KEY

20d	21b	21d
26c	<b>27a</b>	27c
26d	27b	27d

© Copyrighted by the City of New York



ZONING MAP 27a



# ZONING MAP

THE NEW YORK CITY PLANNING COMMISSION

## Major Zoning Classifications:

The number(s) and/or letter(s) that follows an **R**, **C** or **M** District designation indicates use, bulk and other controls as described in the text of the Zoning Resolution.

- R – RESIDENTIAL DISTRICT
- C – COMMERCIAL DISTRICT
- M – MANUFACTURING DISTRICT

⋯ AREA(S) REZONED

EFFECTIVE DATE(S) OF REZONING:

- \*\*12-03-2003 C 030022 ZMR
- \*12-03-2003 C 020636 ZMR
- 12-03-2003 C 020420 ZMR

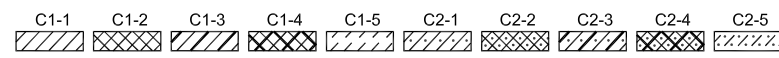

■ SPECIAL PURPOSE DISTRICT  
The letter(s) within the shaded area designates the special purpose district as described in the text of the Zoning Resolution.

- Ⓚ – RESTRICTIVE DECLARATION
- Ⓛ – CITY ENVIRONMENTAL QUALITY REVIEW DECLARATION

### MAP KEY

20d	21b	21d
26c	<b>27a</b>	27c
26d	27b	27d

© Copyrighted by the City of New York

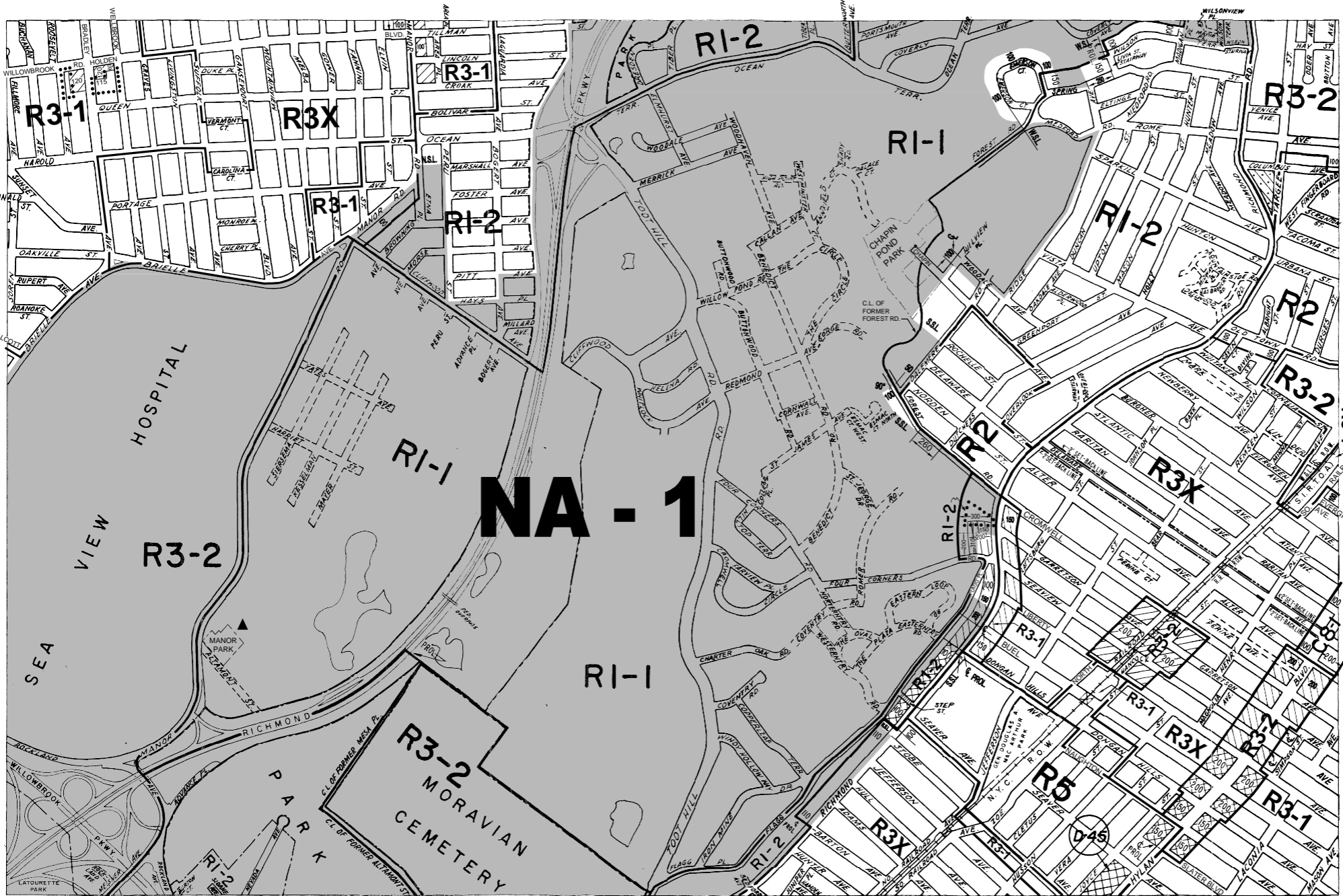


**NOTE:** Where no dimensions for zoning district boundaries appear on the zoning maps, such dimensions are determined in Article VII, Chapter 6 (Location of District Boundaries) of the Zoning Resolution.

ZONING MAP **27a**

**NOTE:** Zoning information as shown on this map is subject to change. For the most up-to-date zoning information for this map check the Department of City Planning website: <http://www.nyc.gov/html/dcp/html/subcats/zoning.html> or contact the Zoning Information Desk at (212) 720-3291.





# ZONING MAP

THE NEW YORK CITY PLANNING COMMISSION

## Major Zoning Classifications:

The number(s) and/or letter(s) that follows an **R**, **C** or **M** District designation indicates use, bulk and other controls as described in the text of the Zoning Resolution.

- R** – RESIDENTIAL DISTRICT
- C** – COMMERCIAL DISTRICT
- M** – MANUFACTURING DISTRICT

⋯ AREA(S) REZONED

EFFECTIVE DATE(S) OF REZONING:

10-11-2005 C 050454 ZMR

■ SPECIAL PURPOSE DISTRICT  
The letter(s) within the shaded area designates the special purpose district as described in the text of the Zoning Resolution.

○ D – RESTRICTIVE DECLARATION

○ E – CITY ENVIRONMENTAL QUALITY REVIEW DECLARATION

CITY MAP CHANGE(S):

▲ 1-21-2006 C 020265 MMR

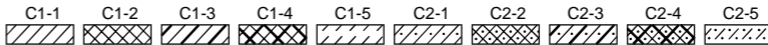
### MAP KEY

20d	21b	21d
26c	<b>27a</b>	27c
26d	27b	27d

© Copyrighted by the City of New York

ZONING MAP 27a

600 0 600 1200 1800 FEET

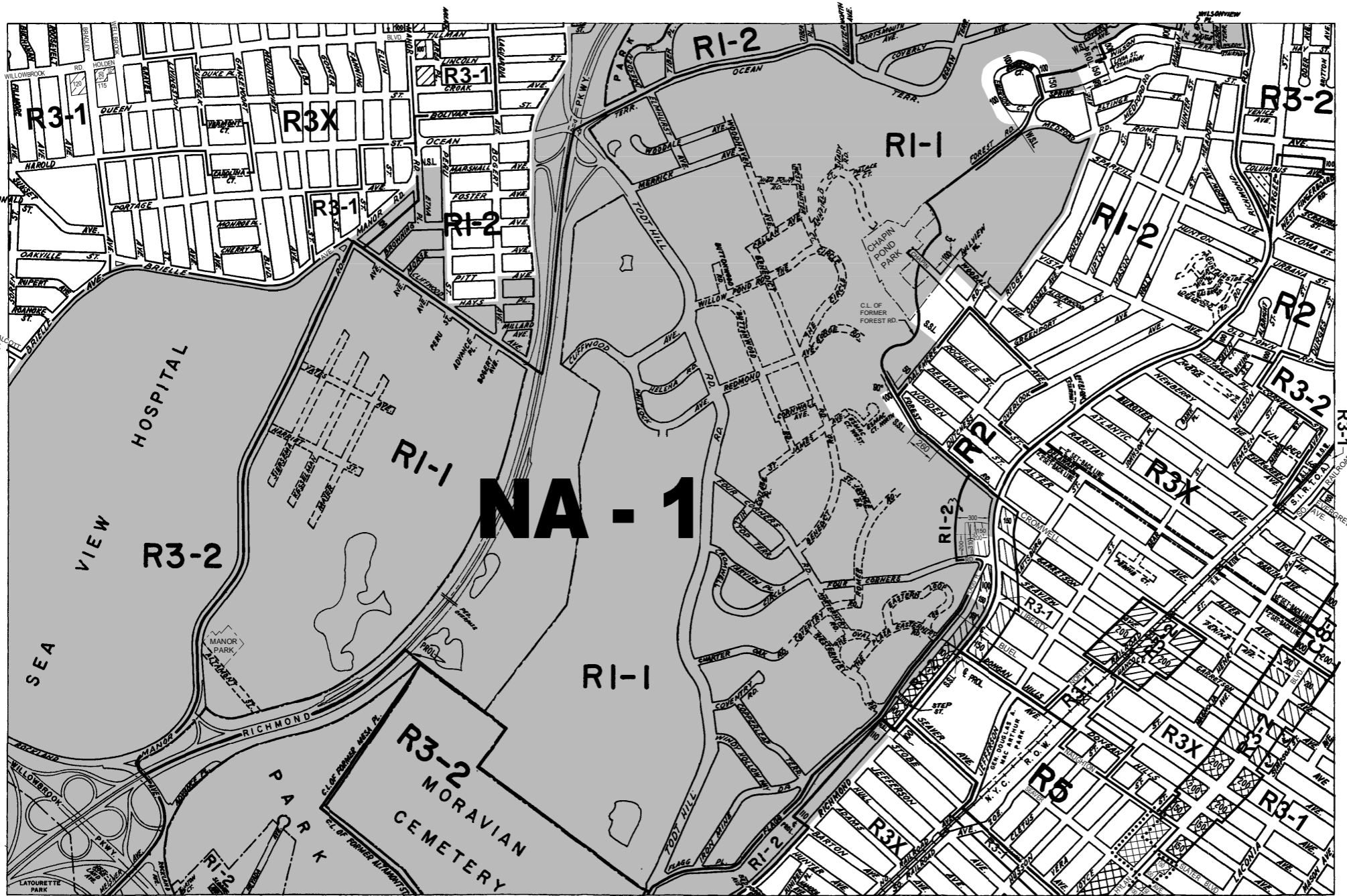


**NOTE:** Where no dimensions for zoning district boundaries appear on the zoning maps, such dimensions are determined in Article VII, Chapter 6 (Location of District Boundaries) of the Zoning Resolution.

**NOTE:** Zoning information as shown on this map is subject to change. For the most up-to-date zoning information for this map check the Department of City Planning website: <http://www.nyc.gov/html/dcp/html/subcats/zoning.html> or contact the Zoning Information Desk at (212) 720-3291.







# ZONING MAP

THE NEW YORK CITY PLANNING COMMISSION

## Major Zoning Classifications:

The number(s) and/or letter(s) that follows an R, C or M District designation indicates use, bulk and other controls as described in the text of the Zoning Resolution.

- R – RESIDENTIAL DISTRICT
- C – COMMERCIAL DISTRICT
- M – MANUFACTURING DISTRICT

SPECIAL PURPOSE DISTRICT  
The letter(s) within the shaded area designates the special purpose district as described in the text of the Zoning Resolution.

AREA(S) REZONED

## Effective Date(s) of Rezoning:

01-18-2011 C 110069 ZMR

## Special Requirements:

For a list of lots subject to CEQR environmental requirements, see APPENDIX C.

For a list of lots subject to "D" restrictive declarations, see APPENDIX D.

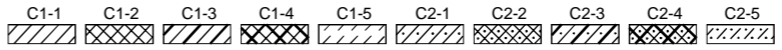
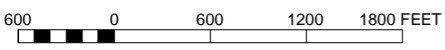
For Inclusionary Housing designated areas on this map, see APPENDIX F.

### MAP KEY

20d	21b	21d
26c	<b>27a</b>	27c
26d	27b	27d

© Copyrighted by the City of New York

ZONING MAP 27a



NOTE: Where no dimensions for zoning district boundaries appear on the zoning maps, such dimensions are determined in Article VII, Chapter 6 (Location of District Boundaries) of the Zoning Resolution.

NOTE: Zoning information as shown on this map is subject to change. For the most up-to-date zoning information for this map, visit the Zoning section of the Department of City Planning website: [www.nyc.gov/planning](http://www.nyc.gov/planning) or contact the Zoning Information Desk at (212) 720-3291.

# ZONING MAP

THE NEW YORK CITY PLANNING COMMISSION

## Major Zoning Classifications:

The number(s) and/or letter(s) that follows an R, C or M District designation indicates use, bulk and other controls as described in the text of the Zoning Resolution.

- R – RESIDENTIAL DISTRICT
- C – COMMERCIAL DISTRICT
- M – MANUFACTURING DISTRICT

SPECIAL PURPOSE DISTRICT  
The letter(s) within the shaded area designates the special purpose district as described in the text of the Zoning Resolution.

AREA(S) REZONED

## Effective Date(s) of Rezoning:

01-18-2011 C 110069 ZMR

## Special Requirements:

For a list of lots subject to CEQR environmental requirements, see APPENDIX C.

For a list of lots subject to "D" restrictive declarations, see APPENDIX D.

For Inclusionary Housing designated areas on this map, see APPENDIX F.

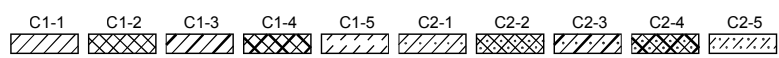

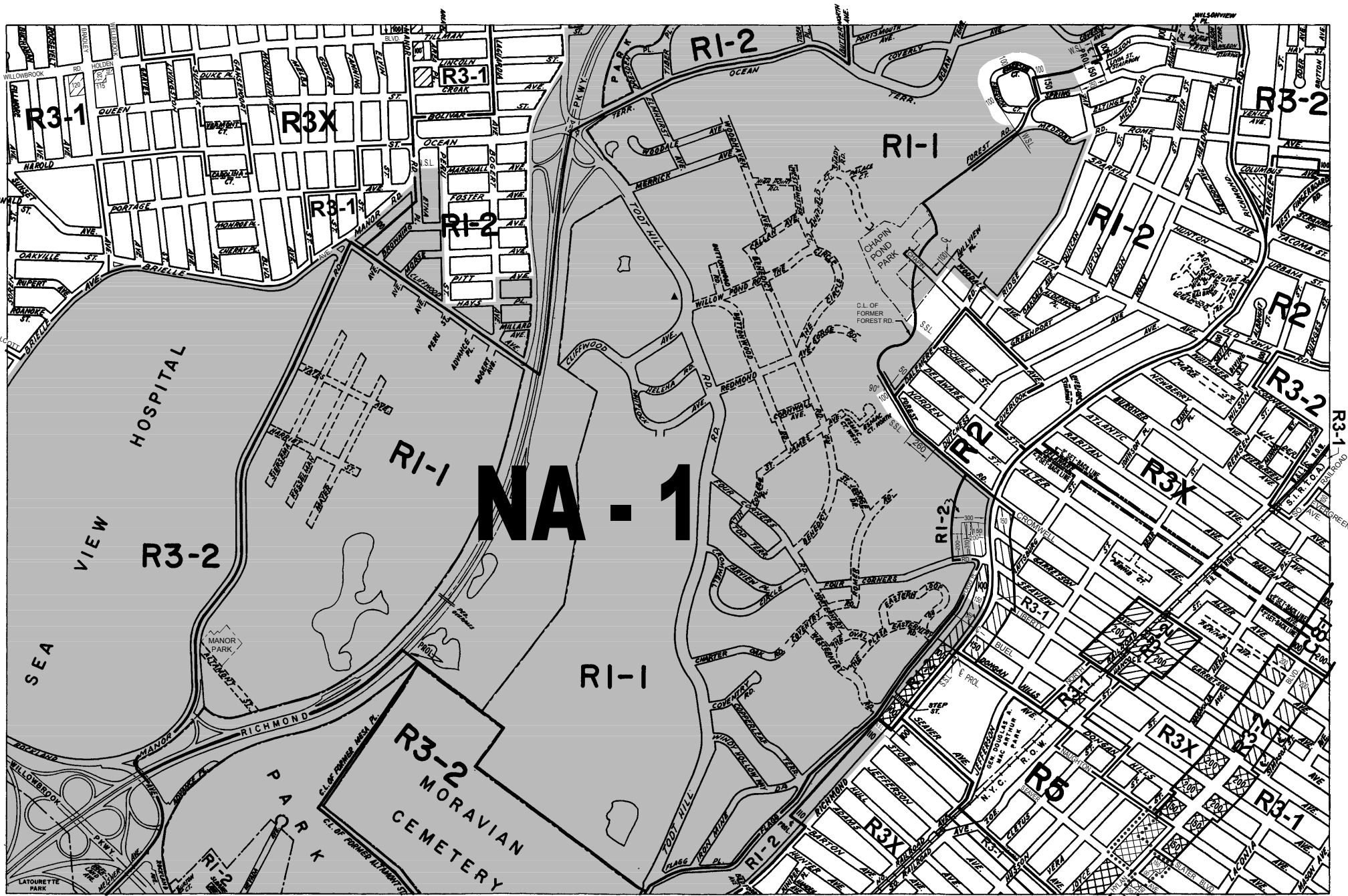
## CITY MAP CHANGE(S):

▲ 11-02-2013 C 120003 MMR

## MAP KEY

20d	21b	21d
26c	<b>27a</b>	27c
26d	27b	27d

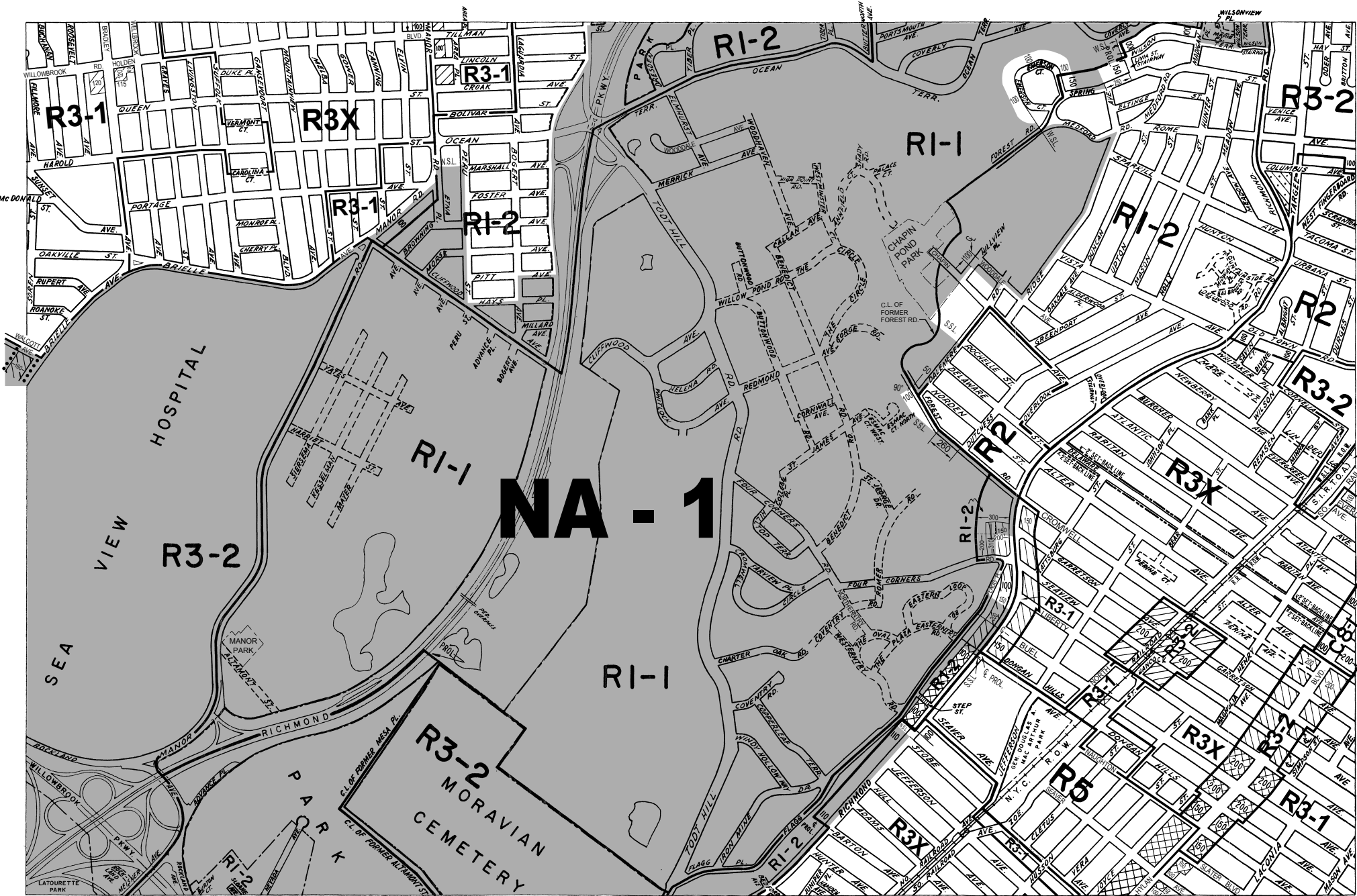
© Copyrighted by the City of New York



NOTE: Where no dimensions for zoning district boundaries appear on the zoning maps, such dimensions are determined in Article VII, Chapter 6 (Location of District Boundaries) of the Zoning Resolution.

NOTE: Zoning information as shown on this map is subject to change. For the most up-to-date zoning information for this map, visit the Zoning section of the Department of City Planning website: [www.nyc.gov/planning](http://www.nyc.gov/planning) or contact the Zoning Information Desk at (212) 720-3291.





# ZONING MAP

THE NEW YORK CITY PLANNING COMMISSION

## Major Zoning Classifications:

The number(s) and/or letter(s) that follows an R, C or M District designation indicates use, bulk and other controls as described in the text of the Zoning Resolution.

- R – RESIDENTIAL DISTRICT
- C – COMMERCIAL DISTRICT
- M – MANUFACTURING DISTRICT

SPECIAL PURPOSE DISTRICT  
The letter(s) within the shaded area designates the special purpose district as described in the text of the Zoning Resolution.

AREA(S) REZONED

## Effective Date(s) of Rezoning:

01-19-2016 C 150422 ZMR

## Special Requirements:

For a list of lots subject to CEQR environmental requirements, see APPENDIX C.

For a list of lots subject to "D" restrictive declarations, see APPENDIX D.

For Inclusionary Housing designated areas on this map, see APPENDIX F.

### MAP KEY

20d	21b	21d
26c	<b>27a</b>	27c
26d	27b	27d

© Copyrighted by the City of New York



ZONING MAP **27a**

600 0 600 1200 1800 FEET

--	--	--	--	--	--	--	--	--	--

NOTE: Where no dimensions for zoning district boundaries appear on the zoning maps, such dimensions are determined in Article VII, Chapter 6 (Location of District Boundaries) of the Zoning Resolution.

NOTE: Zoning information as shown on this map is subject to change. For the most up-to-date zoning information for this map, visit the Zoning section of the Department of City Planning website: [www.nyc.gov/planning](http://www.nyc.gov/planning) or contact the Zoning Information Desk at (212) 720-3291.





## Metadata for Historical Zoning Maps:

### **Source:**

These PDF maps were created from the set of past versions of each of the 126 zoning maps in the Technical Review Division's archive. This set includes map versions for each zoning map beginning with the original 1961 issue of the Zoning Resolution and ending with the current zoning map as posted in the Zoning section of the Department of City Planning website: [www.nyc.gov/planning](http://www.nyc.gov/planning).

### **Scanning and Creation of Adobe PDF copies:**

Maps in this archive from 1961 through Update #2 of the Zoning Resolution in 2003 are scans of actual printed zoning map. From Update #3 (2005) onwards, maps are direct PDF copies of the map revisions as printed in updates to the Zoning Resolution.

### **Notes on conversion of Amendment Numbers to CP (City Planning) or ULURP numbers:**

On earlier zoning maps, an Amendment Number (e.g. A-629) is used to identify the area that has been rezoned. Commission reports and sketch maps for rezonings are referenced solely by CP or ULURP numbers. In order to request copies of reports or sketch maps it is necessary to know the CP or ULURP number. A conversion table (ANumber-CPNumberConversion.pdf) is available to translate the "A" numbers listed on the actual zoning maps to their corresponding CP or ULURP numbers. Use of the Amendment Number to identify zoning map changes has been discontinued.

### **Copyright:**

These maps are copyrighted by the City of New York. This is indicated in the space below the map legend on each map.

### **Contact Info:**

NYC Department of City Planning  
22 Reade Street, RM 3N  
New York, NY 10007  
212.720.3505 phone  
[zoning\\_gis@planning.nyc.gov](mailto:zoning_gis@planning.nyc.gov)