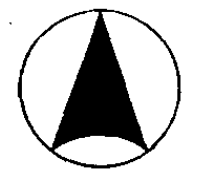


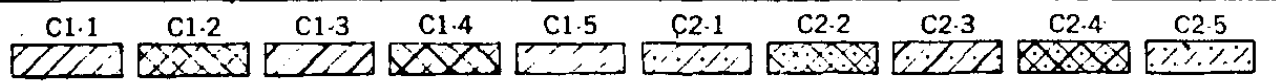
23a

ZONING MAP
 CITY PLANNING COMMISSION
 THE CITY OF NEW YORK



16d	17b	17d
22c	23a	23c
22d	23b	23d

600 0 600 1200 1800 FEET



EFFECTIVE: DECEMBER 15, 1961


COPYRIGHTED BY THE CITY OF NEW YORK

001

23a

ZONING MAP

CITY PLANNING COMMISSION
THE CITY OF NEW YORK



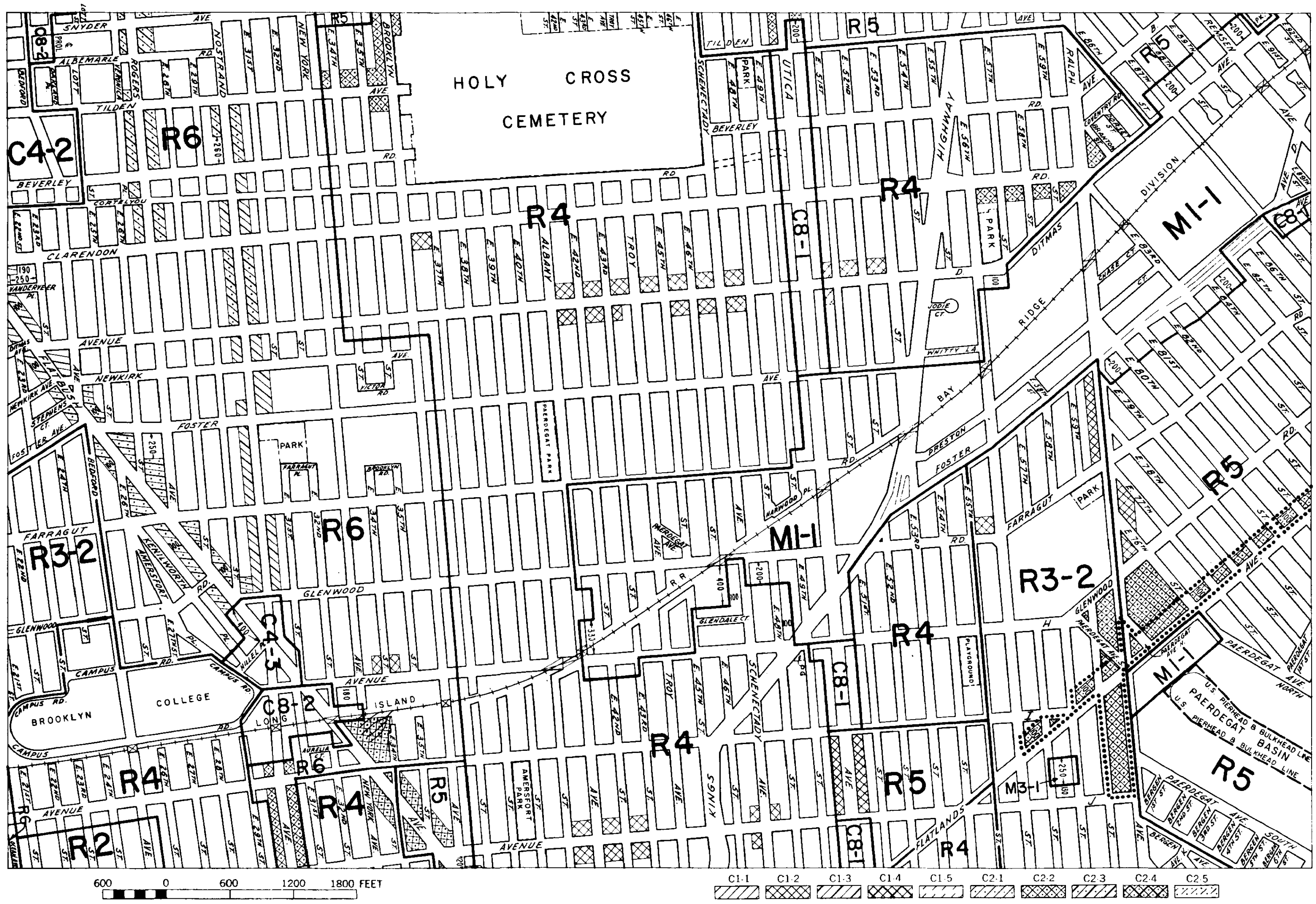
16d	17b	17d
22c	23a	23c
22d	23b	23d

..... INDICATES PROPERTY
REZONED BY AMENDMENT
EFFECTIVE: APRIL 5, 1962

A-188 17193
A-182 16850 CP

COPYRIGHTED BY THE CITY OF NEW YORK


002



23a

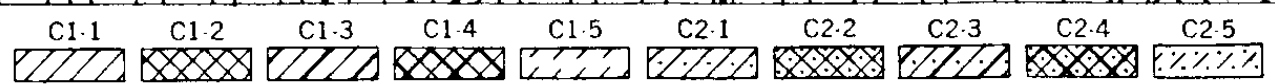
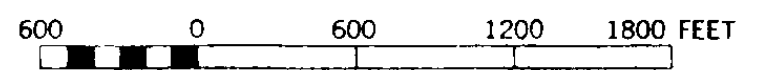
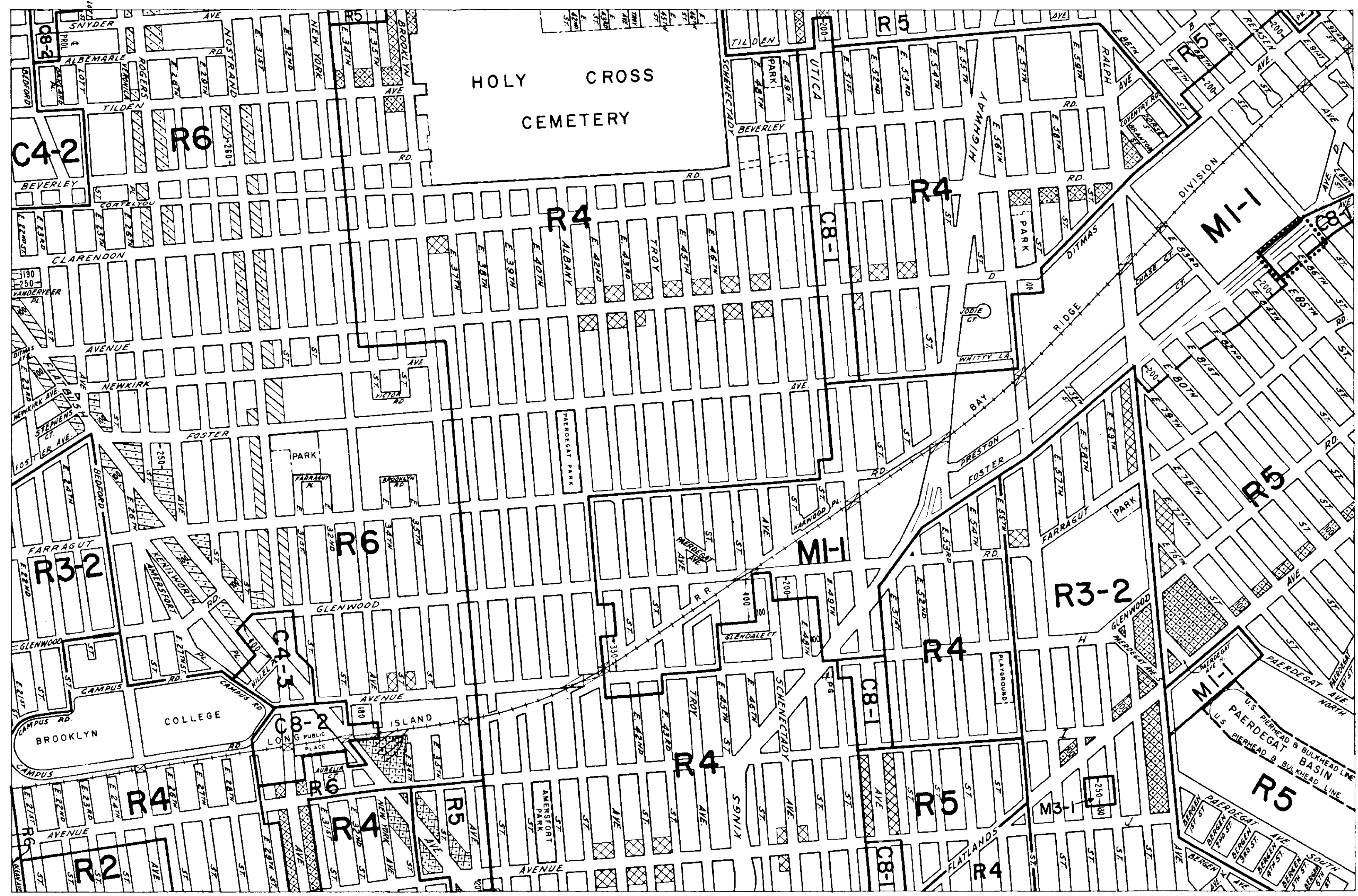
ZONING MAP

CITY PLANNING COMMISSION
THE CITY OF NEW YORK



16d	17b	17d
22c	23a	23c
22d	23b	23d

..... INDICATES PROPERTY
REZONED BY AMENDMENT
EFFECTIVE: JUNE 21, 1962
CP 17334A-228






23a

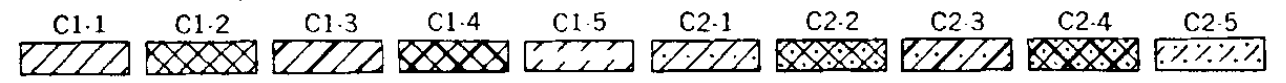
ZONING MAP

CITY PLANNING COMMISSION
THE CITY OF NEW YORK



16d	17b	17d
22c	23a	23c
22d	23b	23d


..... INDICATES PROPERTY
REZONED BY AMENDMENT
EFFECTIVE: OCTOBER 11, 1962
CP 17455 A-250





23a

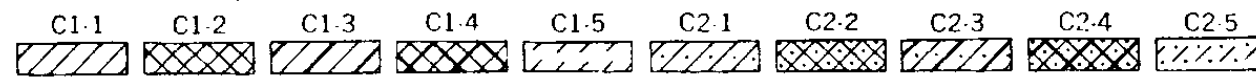
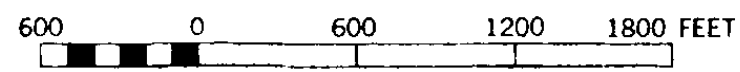
ZONING MAP
CITY PLANNING COMMISSION
THE CITY OF NEW YORK



16d	17b	17d
22c	23a	23c
22d	23b	23d

..... INDICATES PROPERTY
REZONED BY AMENDMENT
EFFECTIVE: JUNE 27, 1963


CP 17837 A-343



23a

ZONING MAP

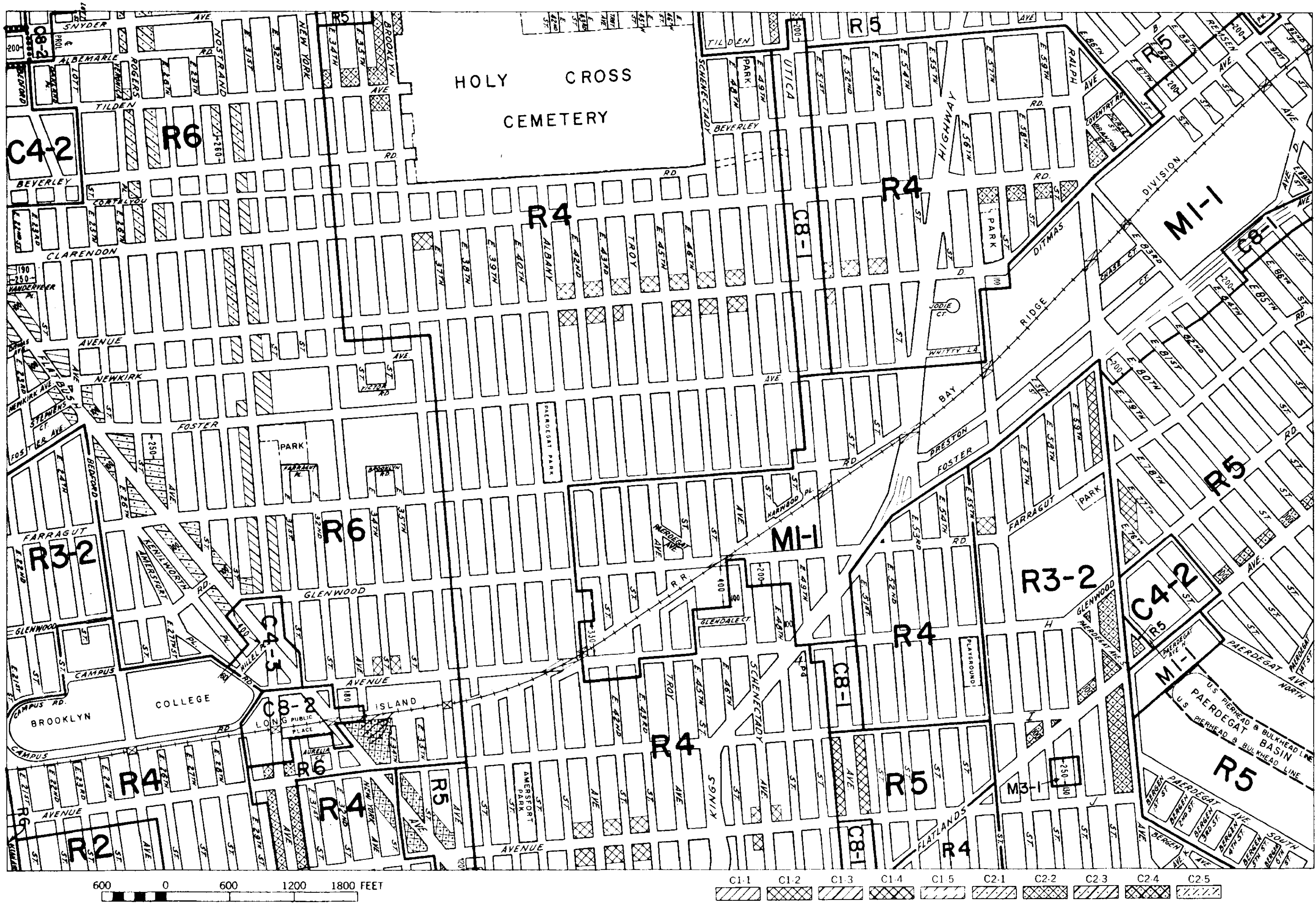
CITY PLANNING COMMISSION
THE CITY OF NEW YORK



16d	17b	17d
22c	23a	23c
22d	23b	23d

..... INDICATES PROPERTY
REZONED BY AMENDMENT
EFFECTIVE AUGUST 22, 1963

2 1795 A-357



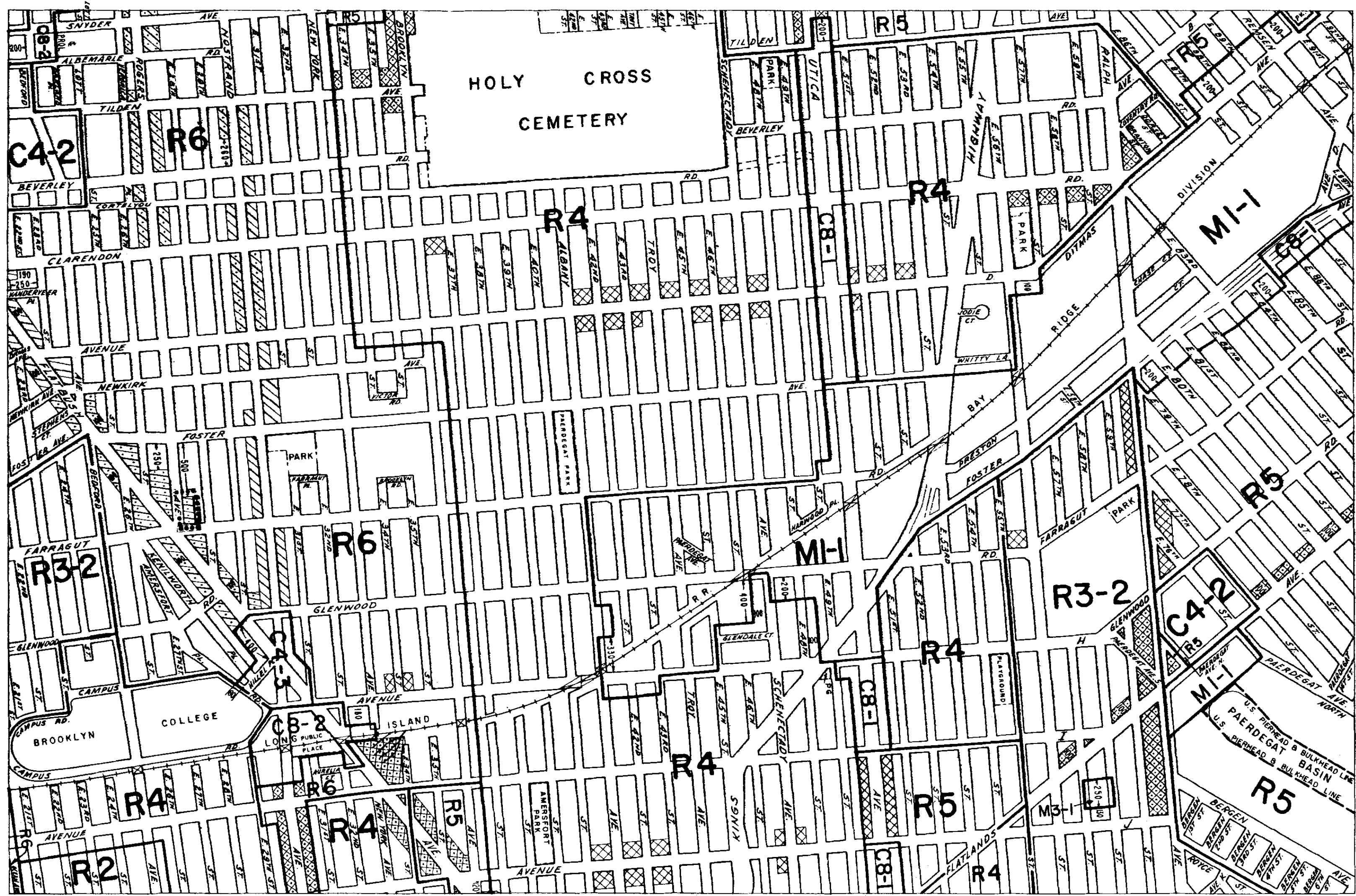
23a

ZONING MAP

CITY PLANNING COMMISSION
THE CITY OF NEW YORK



16d	17b	17d
22c	23a	23c
22d	23b	23d



600 0 600 1200 1800 FEET

C1-1 C1-2 C1-3 C1-4 C1-5 C2-1 C2-2 C2-3 C2-4 C2-5


..... INDICATES PROPERTY
REZONED BY AMENDMENT
EFFECTIVE: JUNE 25, 1964

CP 18422 A-466



23a

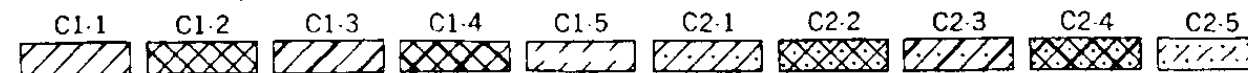
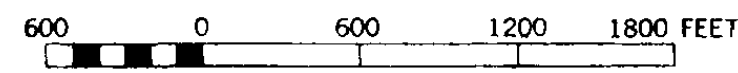
ZONING MAP
CITY PLANNING COMMISSION
THE CITY OF NEW YORK

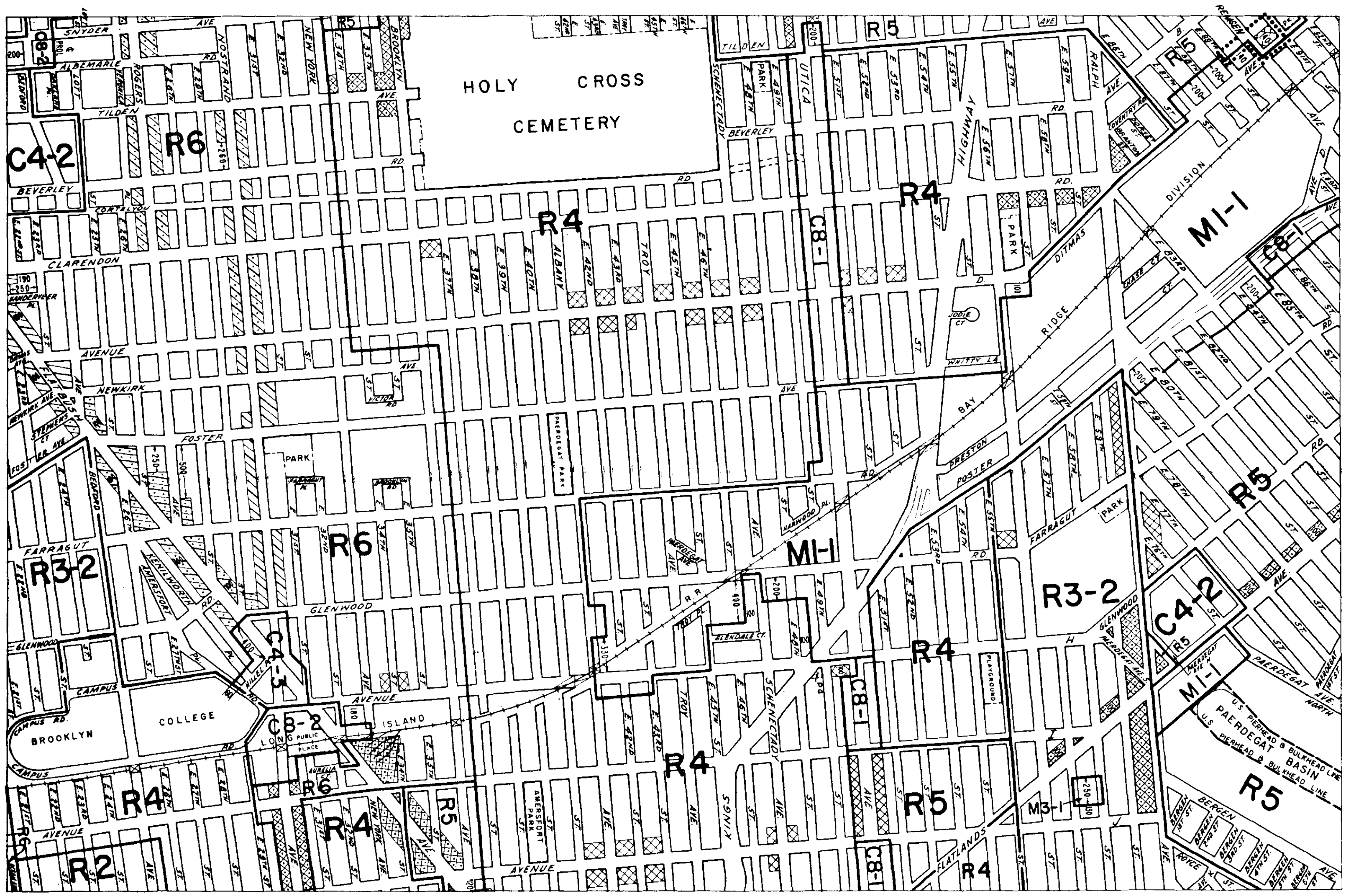


16d	17b	17d
22c	23a	23c
22d	23b	23d

..... INDICATES PROPERTY
REZONED BY AMENDMENT
EFFECTIVE: NOVEMBER 6, 1964

CP 18620 A-504

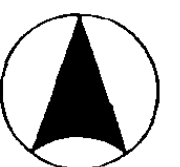




23a

ZONING MAP

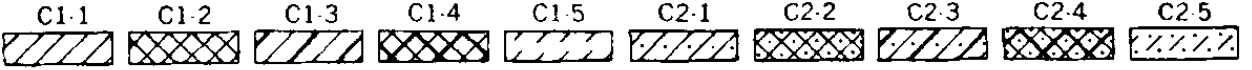
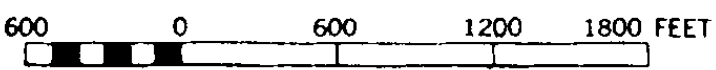
CITY PLANNING COMMISSION
THE CITY OF NEW YORK

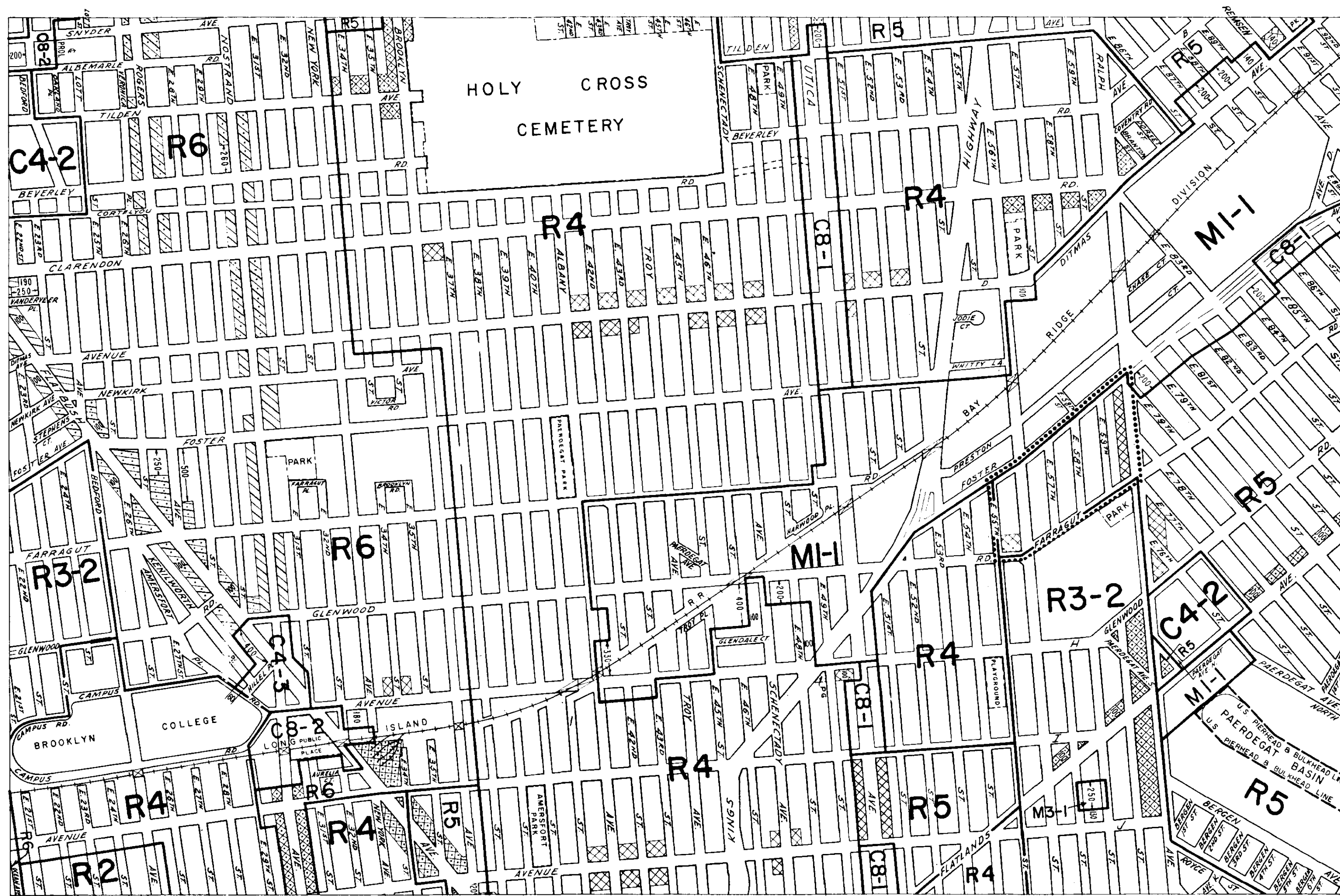


16d	17b	17d
22c	23a	23c
22d	23b	23d

..... INDICATES PROPERTY
REZONED BY AMENDMENT
EFFECTIVE JANUARY 14, 1965

cl 18704 A-521






23a

ZONING MAP

CITY PLANNING COMMISSION
THE CITY OF NEW YORK



16d	17b	17d
22c	23a	23c
22d	23b	23d

..... INDICATES PROPERTY
REZONED BY AMENDMENT
EFFECTIVE: FEBRUARY 11, 1965

CP 18729 A-532

600 0 600 1200 1800 FEET


C1-1 C1-2 C1-3 C1-4 C1-5 C2-1 C2-2 C2-3 C2-4 C2-5

COPYRIGHTED BY THE CITY OF NEW YORK

23a

ZONING MAP

CITY PLANNING COMMISSION
THE CITY OF NEW YORK



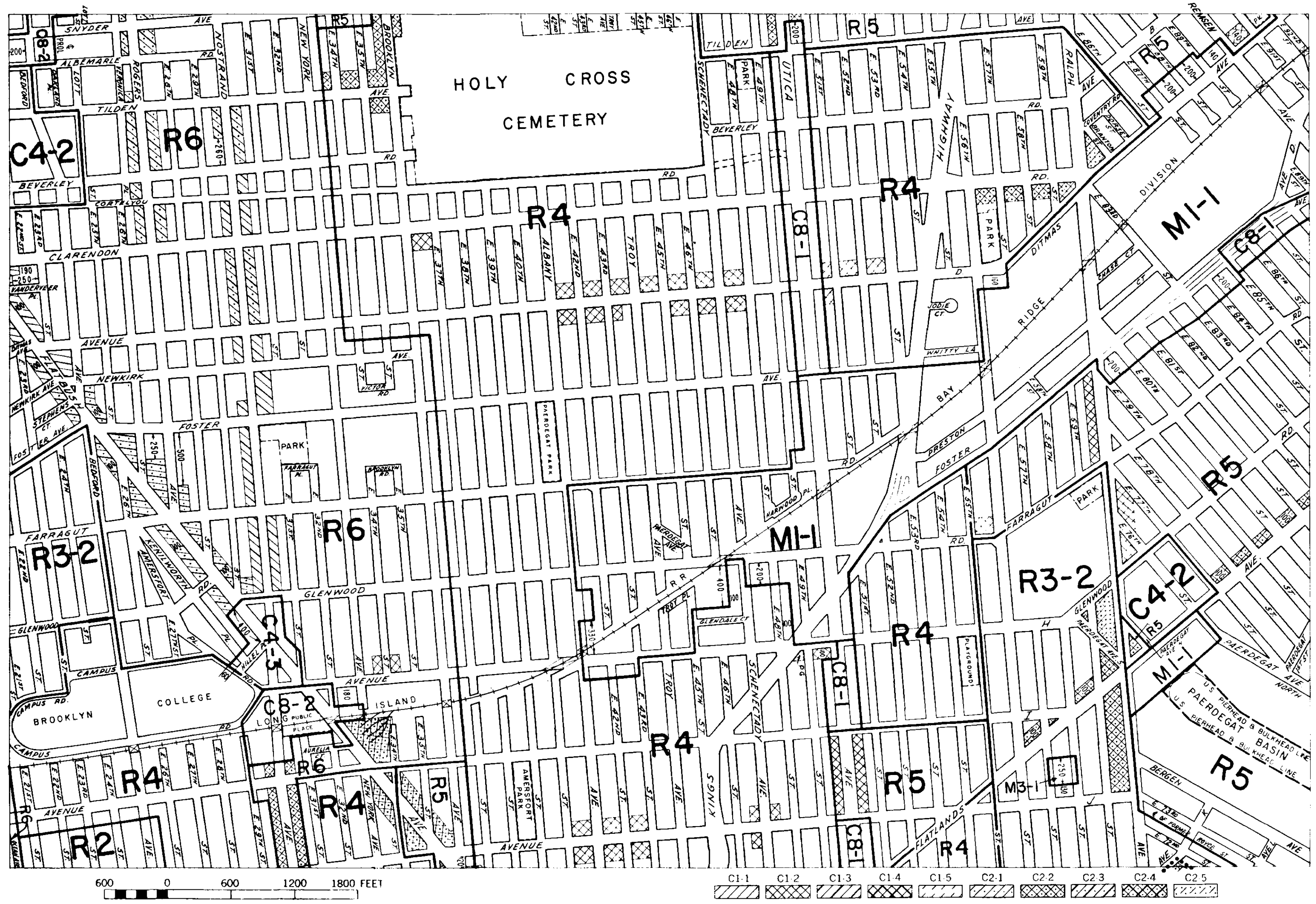
16d	17b	17d
22c	23a	23c
22d	23b	23d

..... INDICATES PROPERTY
REZONED BY AMENDMENT
EFFECTIVE OCTOBER 28, 1965

18746 A-601

COPYRIGHTED BY THE CITY OF NEW YORK


010





23a

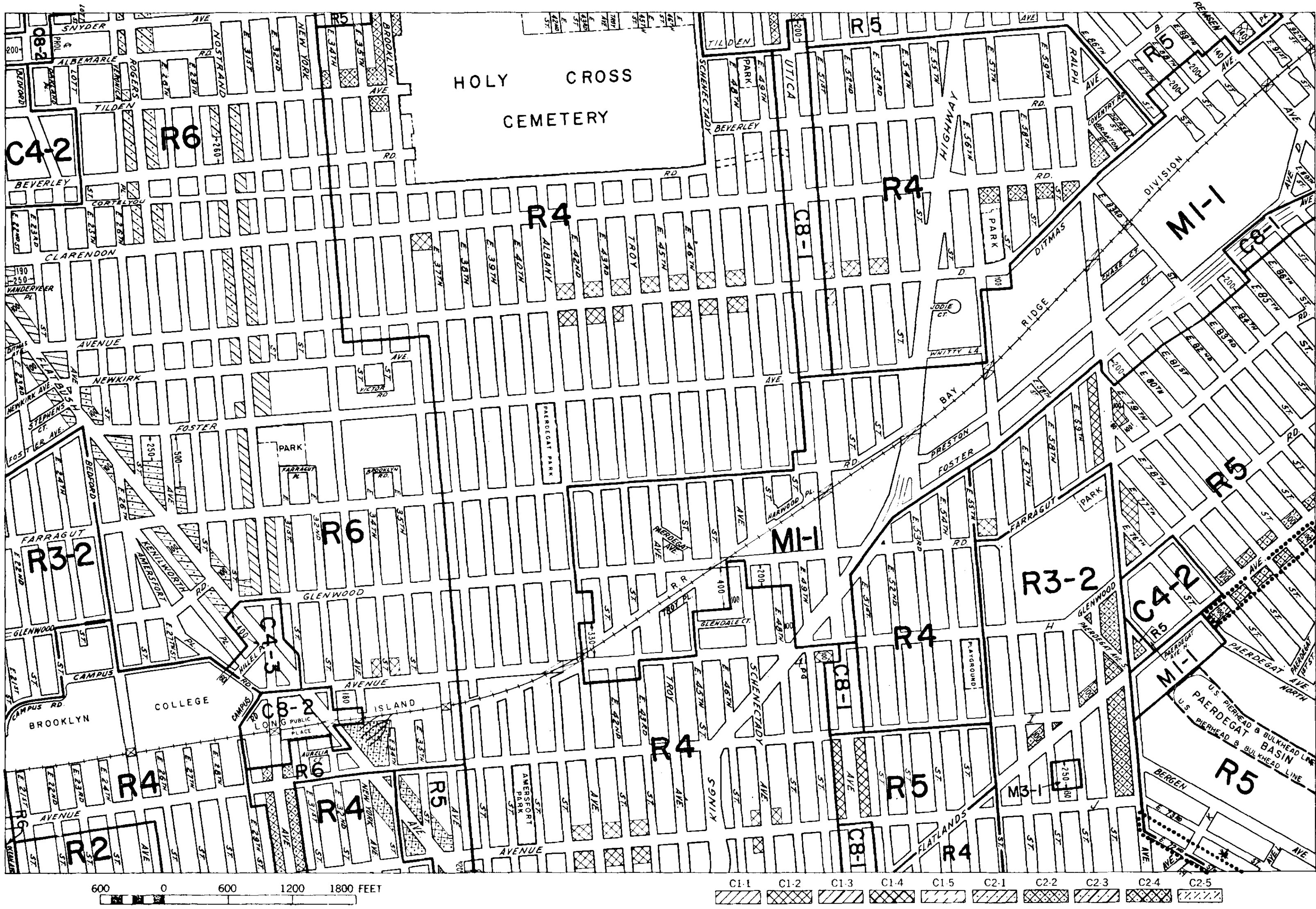
ZONING MAP
CITY PLANNING COMMISSION
THE CITY OF NEW YORK



16d	17b	17d
22c	23a	23c
22d	23b	23d

..... INDICATES PROPERTY
REZONED BY AMENDMENT
EFFECTIVE: JANUARY 27, 1966

CP 19176 A-633



23a

ZONING MAP

CITY PLANNING COMMISSION
THE CITY OF NEW YORK



16d	17b	17d
22c	23a	23c
22d	23b	23d

..... INDICATES PROPERTY
REZONED BY AMENDMENTS
EFFECTIVE MARCH 24, 1966

CP 19200 A-650
* 19236 A-651

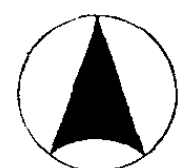
COPYRIGHTED BY THE CITY OF NEW YORK

012

23a

ZONING MAP

CITY PLANNING COMMISSION
THE CITY OF NEW YORK



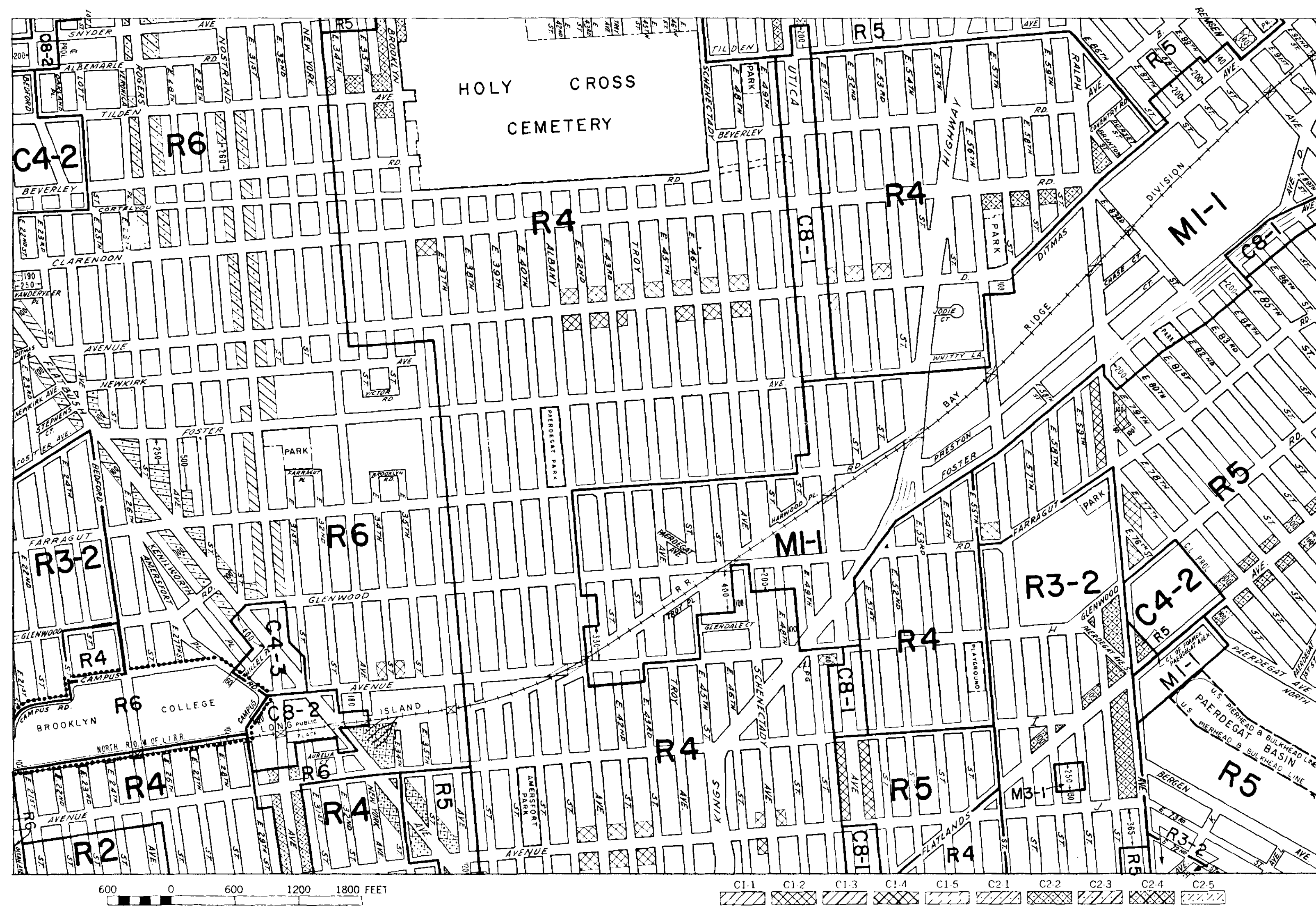
16d	17b	17d
22c	23a	23c
22d	23b	23d

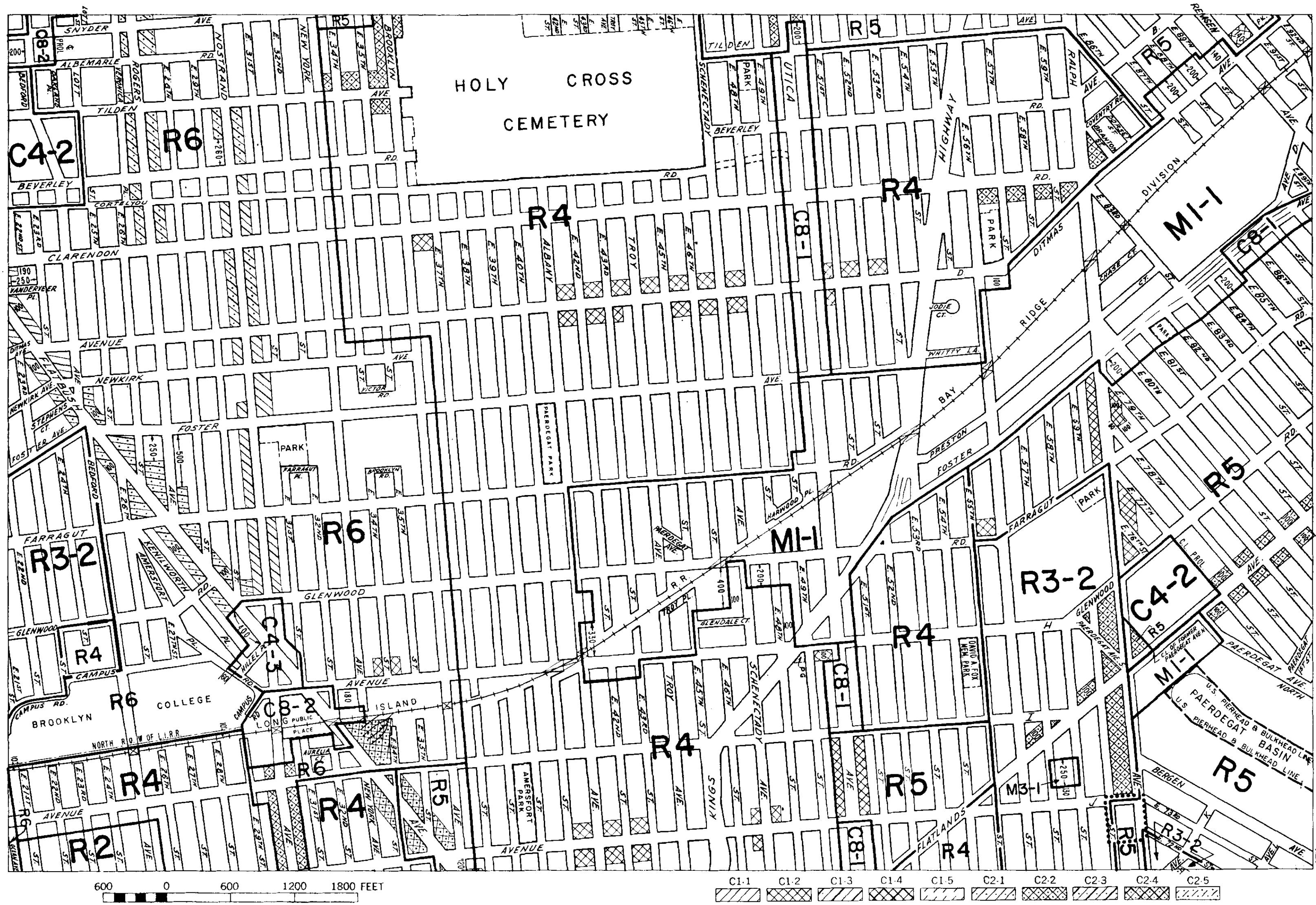
..... INDICATES PROPERTY
REZONED BY AMENDMENT
EFFECTIVE: OCTOBER 25, 1967

CP 19911 A-780

COPYRIGHTED BY THE CITY OF NEW YORK

014





23a

ZONING MAP

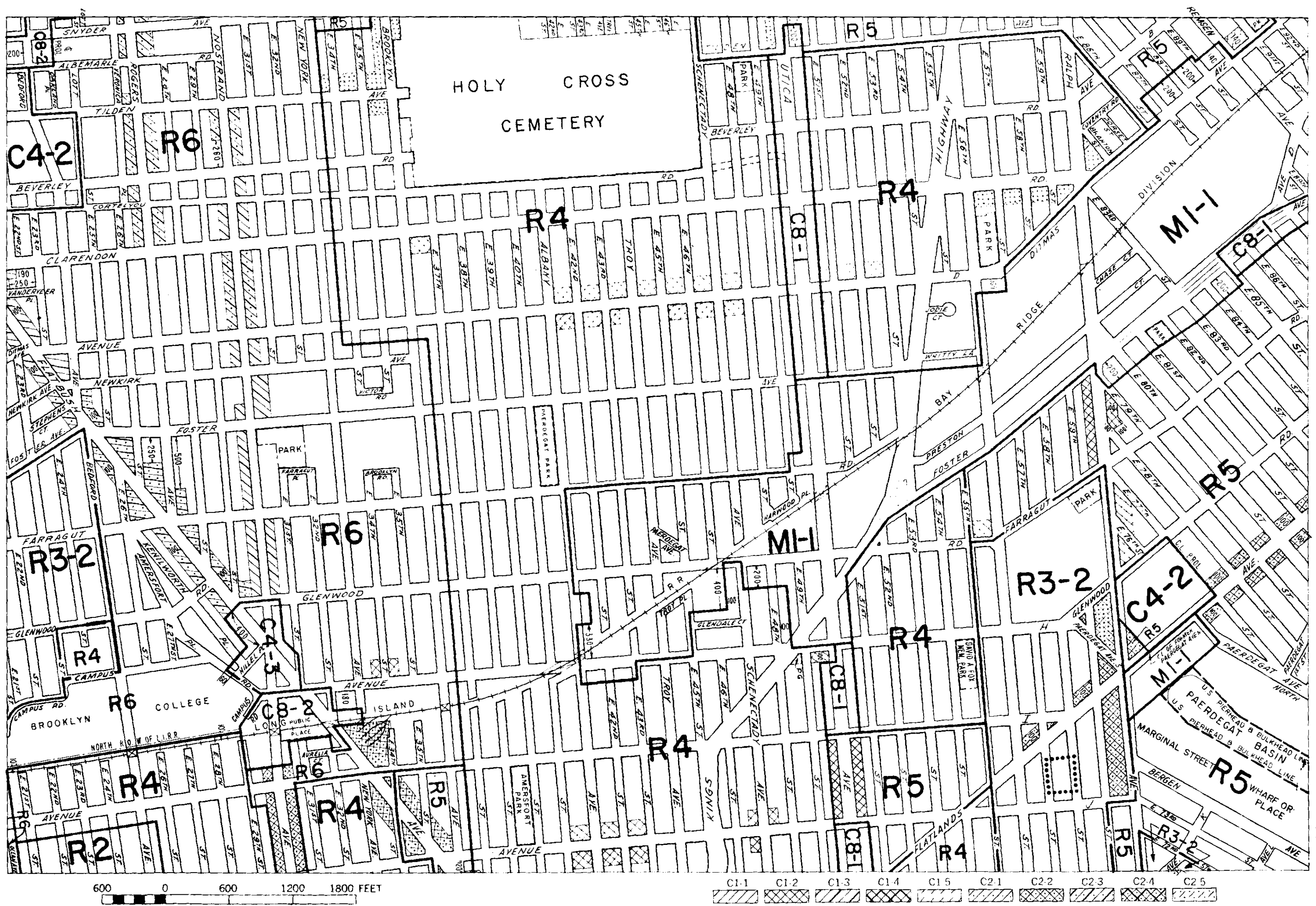
CITY PLANNING COMMISSION
THE CITY OF NEW YORK



16d	17b	17d
22c	23a	23c
22d	23b	23d


..... INDICATES PROPERTY
REZONED BY AMENDMENT
EFFECTIVE: MARCH 9, 1972

CR 21801 A-1044



23a

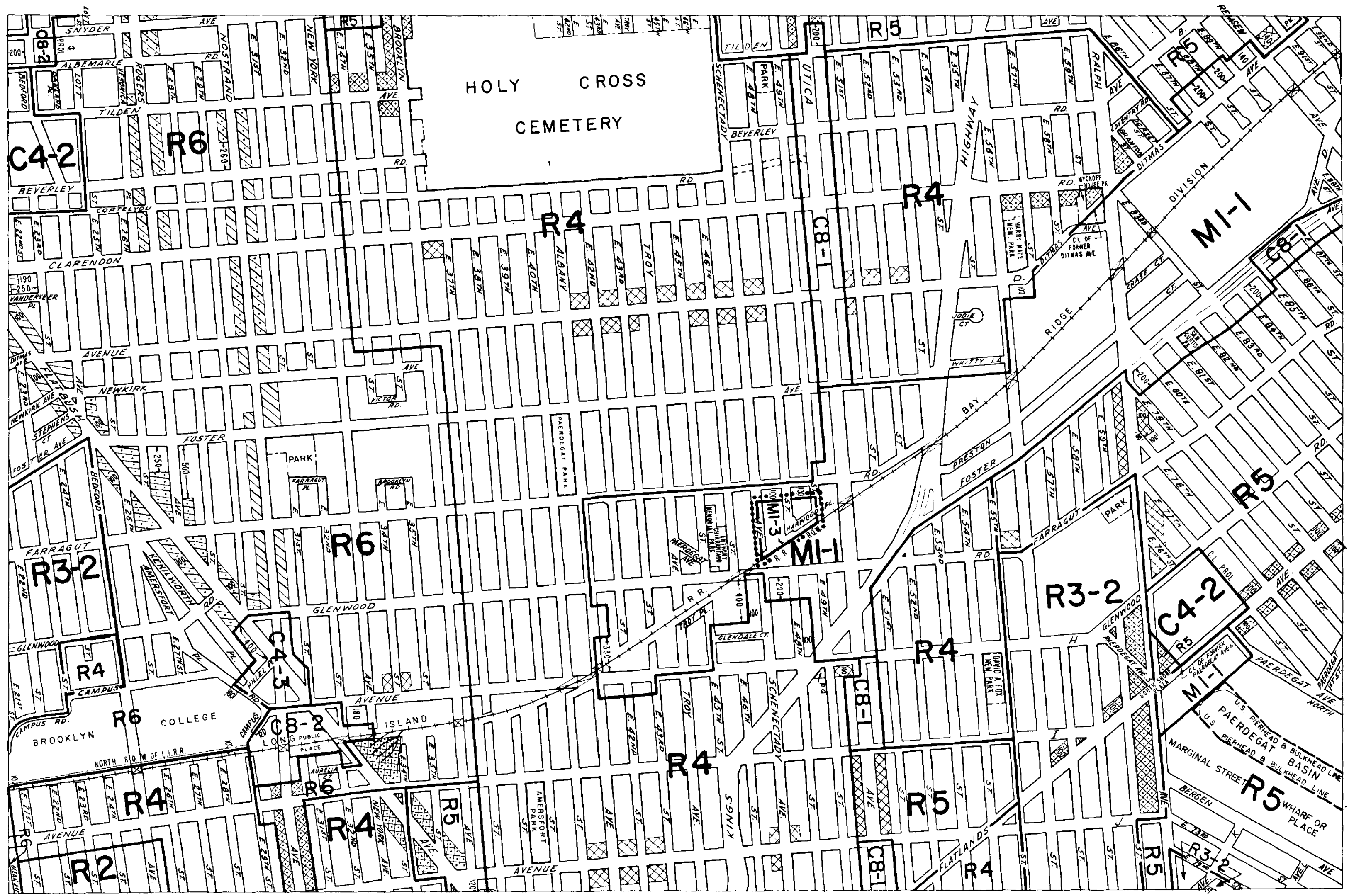
ZONING MAP
CITY PLANNING COMMISSION
THE CITY OF NEW YORK



16d	17b	17d
22c	23a	23c
22d	23b	23d

..... INDICATES PROPERTY
REZONED BY AMENDMENT
EFFECTIVE APRIL 12, 1973

U22281 A-1109



23a

ZONING MAP
CITY PLANNING COMMISSION
THE CITY OF NEW YORK



16d	17b	17d
22c	23a	23c
22d	23b	23d

..... INDICATES PROPERTY
REZONED BY AMENDMENT
EFFECTIVE DECEMBER 6, 1979

CP 780 486 A-1276



ZONING MAP

THE NEW YORK CITY PLANNING COMMISSION

MAJOR ZONING CLASSIFICATIONS



- R — RESIDENTIAL DISTRICT
- C — COMMERCIAL DISTRICT
- M — MANUFACTURING DISTRICT

The number(s) and/or letter(s) which follows an "R", "C", or "M" district designation indicates use, bulk, and other controls as described in the text of the Zoning Resolution.

SPECIAL PURPOSE DISTRICTS

The letter(s) within the shaded area designates the special purpose district as described in the text of the Zoning Resolution.

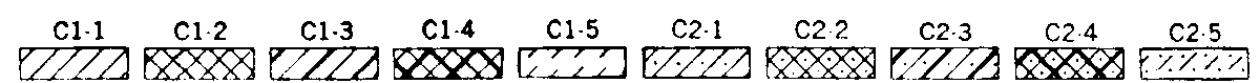

INDICATES PROPERTY REZONED BY AMENDMENT EFFECTIVE: 4-28-94

940130 ZMK-A-1675
 RESTRICTIVE DECLARATION, FOR DETAIL REFER TO R.D. SHEET.

* MAP REVISED TO REFLECT CITY MAP CHANGES RE: 040327 MMK, EFFECTIVE 12-23-97

MAP KEY

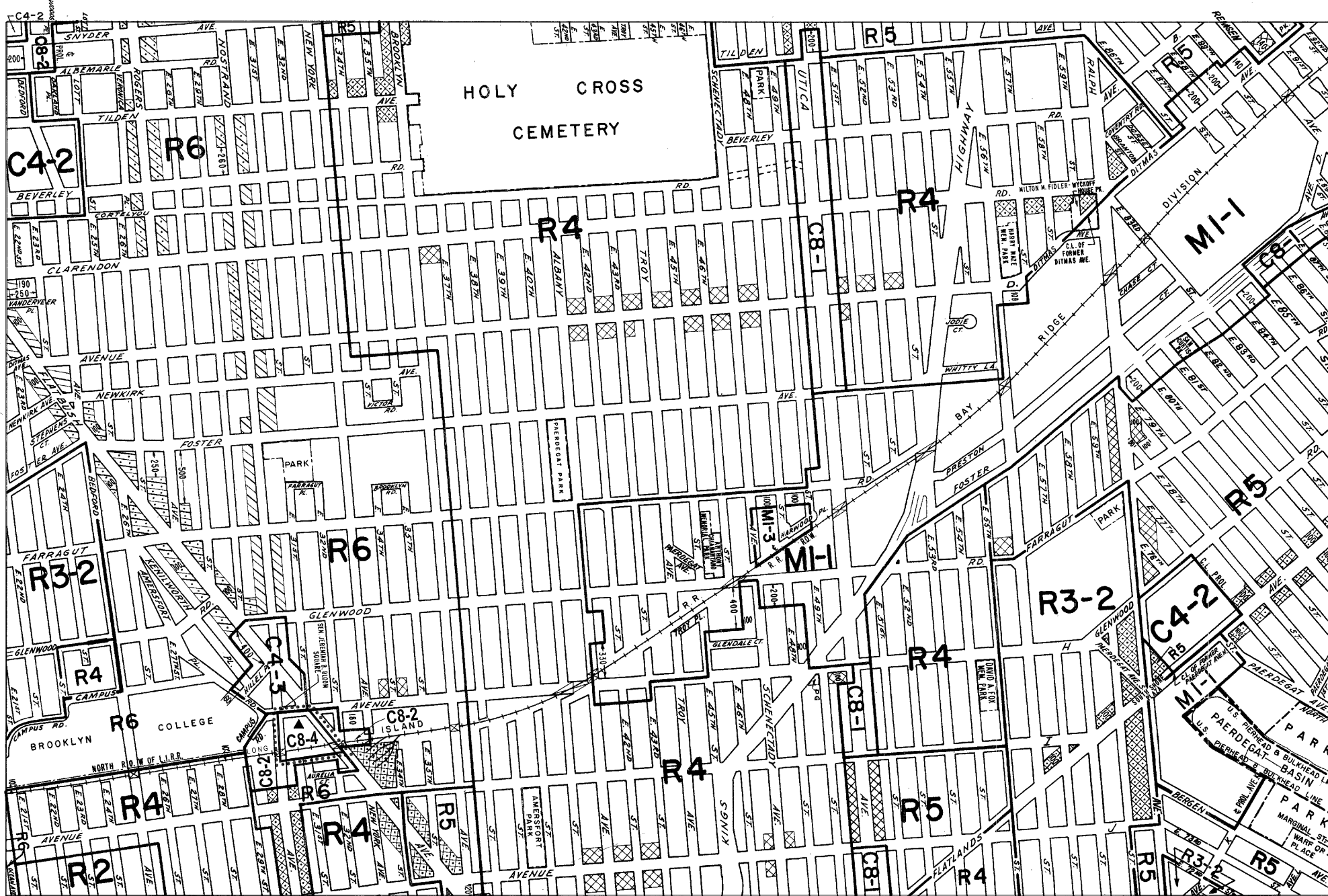
16d	17b	17d
22c	23a	23c
22d	23b	23d



ZONING MAP 23a

COPYRIGHTED BY THE CITY OF NEW YORK

018



ZONING MAP

THE NEW YORK CITY PLANNING COMMISSION

Major Zoning Classifications:

The number(s) and/or letter(s) that follows an **R**, **C** or **M** District designation indicates use, bulk and other controls as described in the text of the Zoning Resolution.

- R – RESIDENTIAL DISTRICT
- C – COMMERCIAL DISTRICT
- M – MANUFACTURING DISTRICT

AREA(S) REZONED

EFFECTIVE DATE(S) OF REZONING:

10-31-2001 C010483 ZMK

SPECIAL PURPOSE DISTRICT
The letter(s) within the shaded area designates the special purpose district as described in the text of the Zoning Resolution.

- D – RESTRICTIVE DECLARATION
- E – CITY ENVIRONMENTAL QUALITY REVIEW DECLARATION

CITY MAP CHANGES:

▲ 11-13-2004 C 010026 MMK

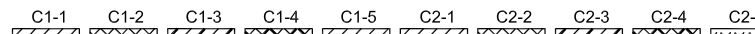
MAP KEY

16d	17b	17d
22c	23a	23c
22d	23b	23d

© Copyrighted by the City of New York

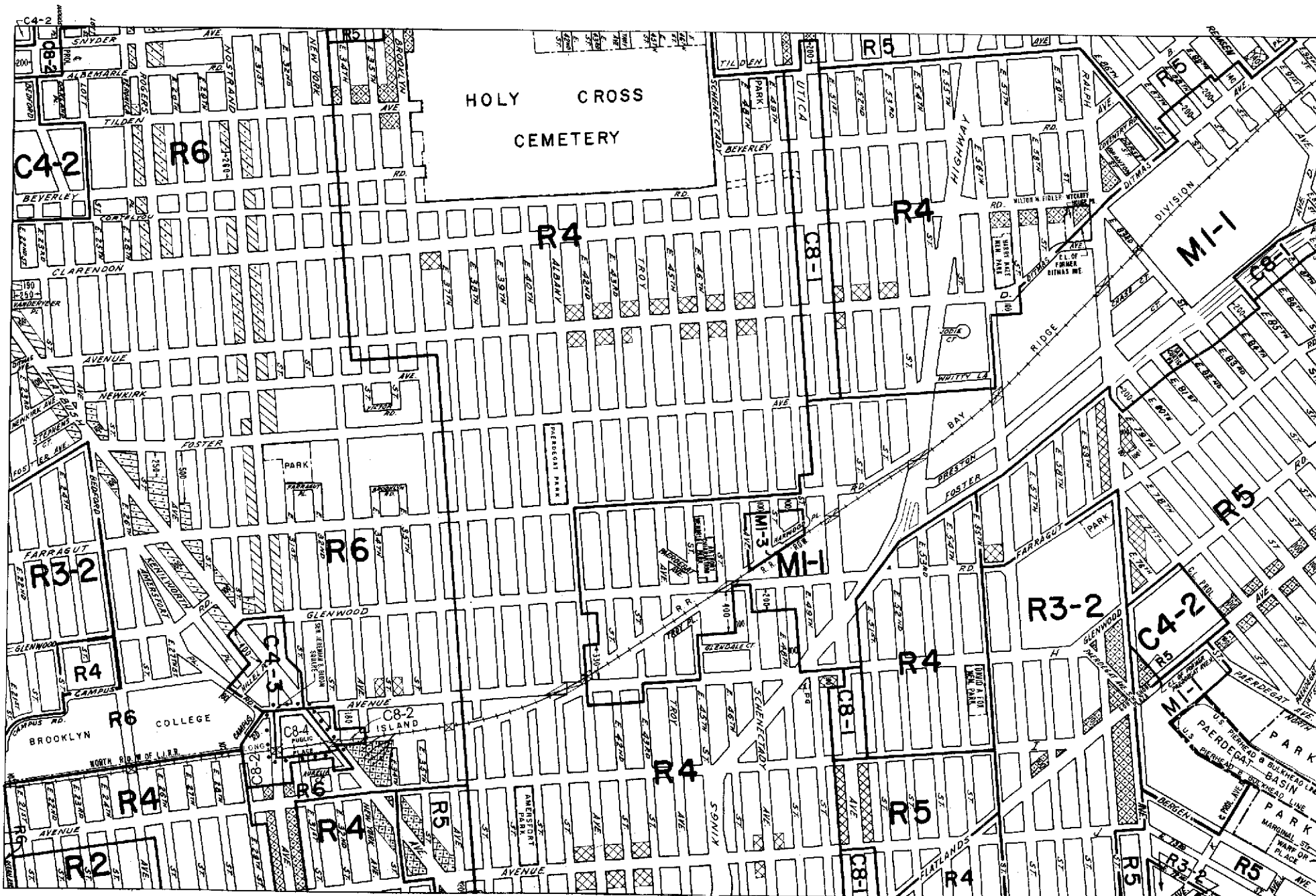
ZONING MAP 23a

600 0 600 1200 1800 FEET



NOTE: Where no dimensions for zoning district boundaries appear on the zoning maps, such dimensions are determined in Article VII, Chapter 6 (Location of District Boundaries) of the Zoning Resolution.

NOTE: Zoning information as shown on this map is subject to change. For the most up-to-date zoning information for this map check the Department of City Planning website: <http://www.nyc.gov/html/dcp/html/subcats/zoning.html> or contact the Zoning Information Desk at (212) 720-3291.



ZONING MAP

THE NEW YORK CITY PLANNING COMMISSION

Major Zoning Classifications:
 The number(s) and/or letter(s) that follows on **R**, **C** or **M** District designation indicates use, bulk and other controls as described in the text of the Zoning Resolution.

- R - RESIDENTIAL DISTRICT
- C - COMMERCIAL DISTRICT
- M - MANUFACTURING DISTRICT

◻ AREA(S) REZONED

EFFECTIVE DATE(S) OF REZONING:
 10-31-2001 C010483 ZMK

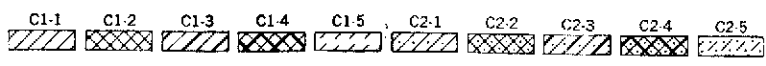
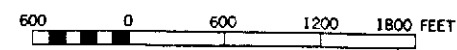
◻ SPECIAL PURPOSE DISTRICT
 The letter(s) within the shaded area designates the special purpose district as described in the text of the Zoning Resolution.

- Ⓚ - RESTRICTIVE DECLARATION
- Ⓛ - CITY ENVIRONMENTAL QUALITY REVIEW DECLARATION

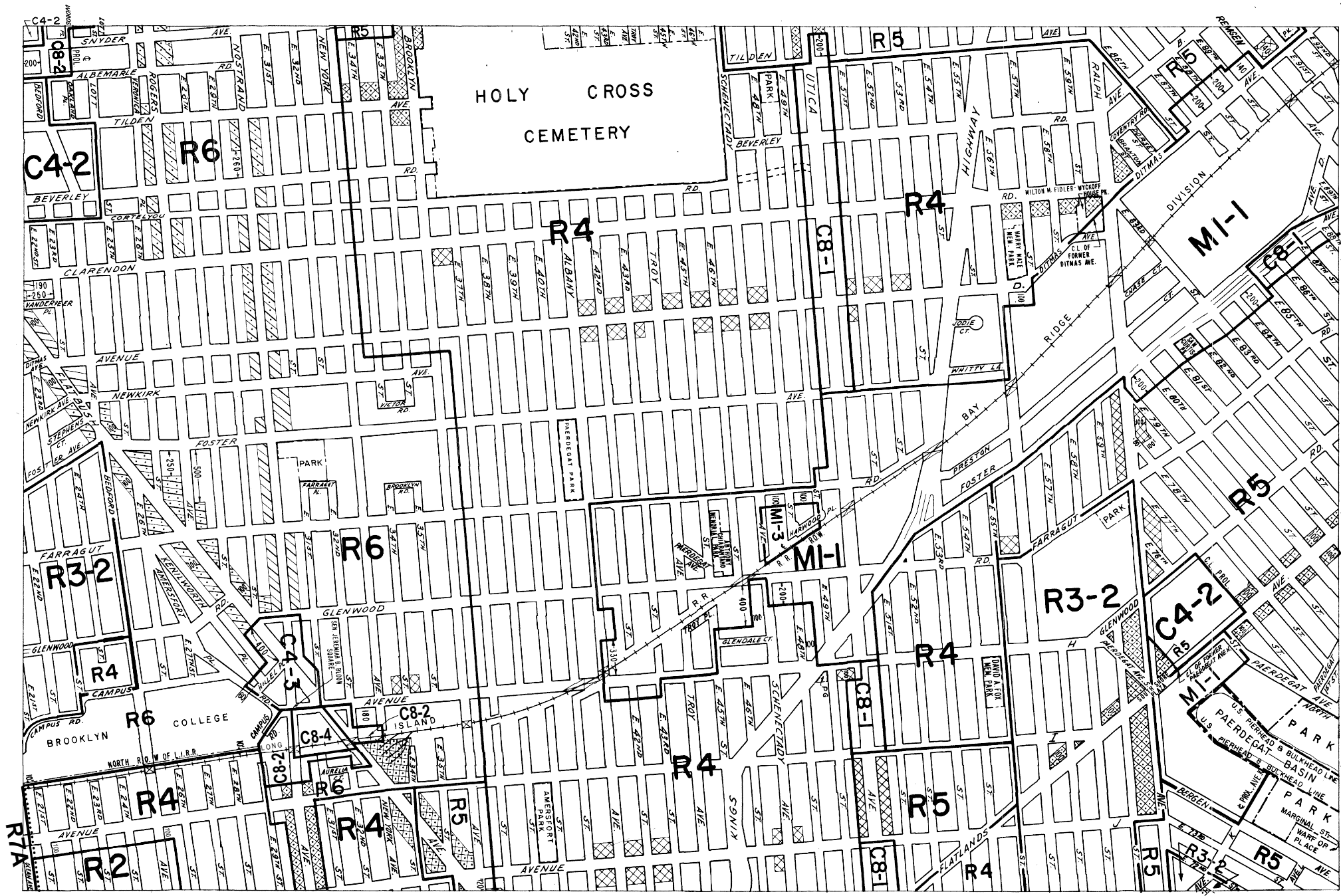
MAP KEY

16d	17b	17d
22c	23a	23c
22d	23b	23d

© Copyrighted by the City of New York



ZONING MAP 23a



ZONING MAP

THE NEW YORK CITY PLANNING COMMISSION

Major Zoning Classifications:

The number(s) and/or letter(s) that follows an **R**, **C** or **M** District designation indicates use, bulk and other controls as described in the text of the Zoning Resolution.

- R** – RESIDENTIAL DISTRICT
- C** – COMMERCIAL DISTRICT
- M** – MANUFACTURING DISTRICT

◻ AREA(S) REZONED

EFFECTIVE DATE(S) OF REZONING:

4-05-2006 C060130 ZMK

◻ SPECIAL PURPOSE DISTRICT
The letter(s) within the shaded area designates the special purpose district as described in the text of the Zoning Resolution.

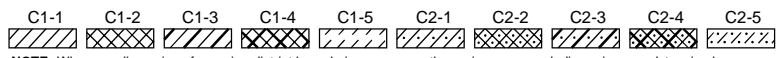
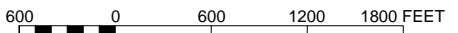
- ⊖ D – RESTRICTIVE DECLARATION
- ⊖ E – CITY ENVIRONMENTAL QUALITY REVIEW DECLARATION

MAP KEY

16d	17b	17d
22c	23a	23c
22d	23b	23d

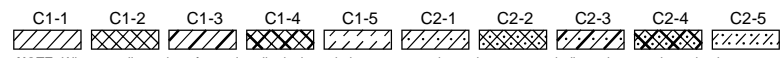
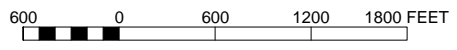
© Copyrighted by the City of New York

ZONING MAP 23a



NOTE: Where no dimensions for zoning district boundaries appear on the zoning maps, such dimensions are determined in Article VII, Chapter 6 (Location of District Boundaries) of the Zoning Resolution.

NOTE: Zoning information as shown on this map is subject to change. For the most up-to-date zoning information for this map check the Department of City Planning website: <http://www.nyc.gov/html/dcp/html/subcats/zoning.html> or contact the Zoning Information Desk at (212) 720-3291.



NOTE: Where no dimensions for zoning district boundaries appear on the zoning maps, such dimensions are determined in Article VII, Chapter 6 (Location of District Boundaries) of the Zoning Resolution.

ZONING MAP

THE NEW YORK CITY PLANNING COMMISSION

Major Zoning Classifications:

The number(s) and/or letter(s) that follows an R, C or M District designation indicates use, bulk and other controls as described in the text of the Zoning Resolution.

- R – RESIDENTIAL DISTRICT
- C – COMMERCIAL DISTRICT
- M – MANUFACTURING DISTRICT

AREA(S) REZONED

EFFECTIVE DATE(S) OF REZONING:
4-05-2006 C 060130 ZMK

SPECIAL PURPOSE DISTRICT
The letter(s) within the shaded area designates the special purpose district as described in the text of the Zoning Resolution.

- D – RESTRICTIVE DECLARATION
- E – CITY ENVIRONMENTAL QUALITY REVIEW DECLARATION

CITY MAP CHANGE(S):
▲ 12-05-2006 C 050256 MMK
◆ AS CORRECTED 12-15-06

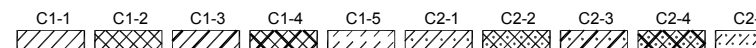

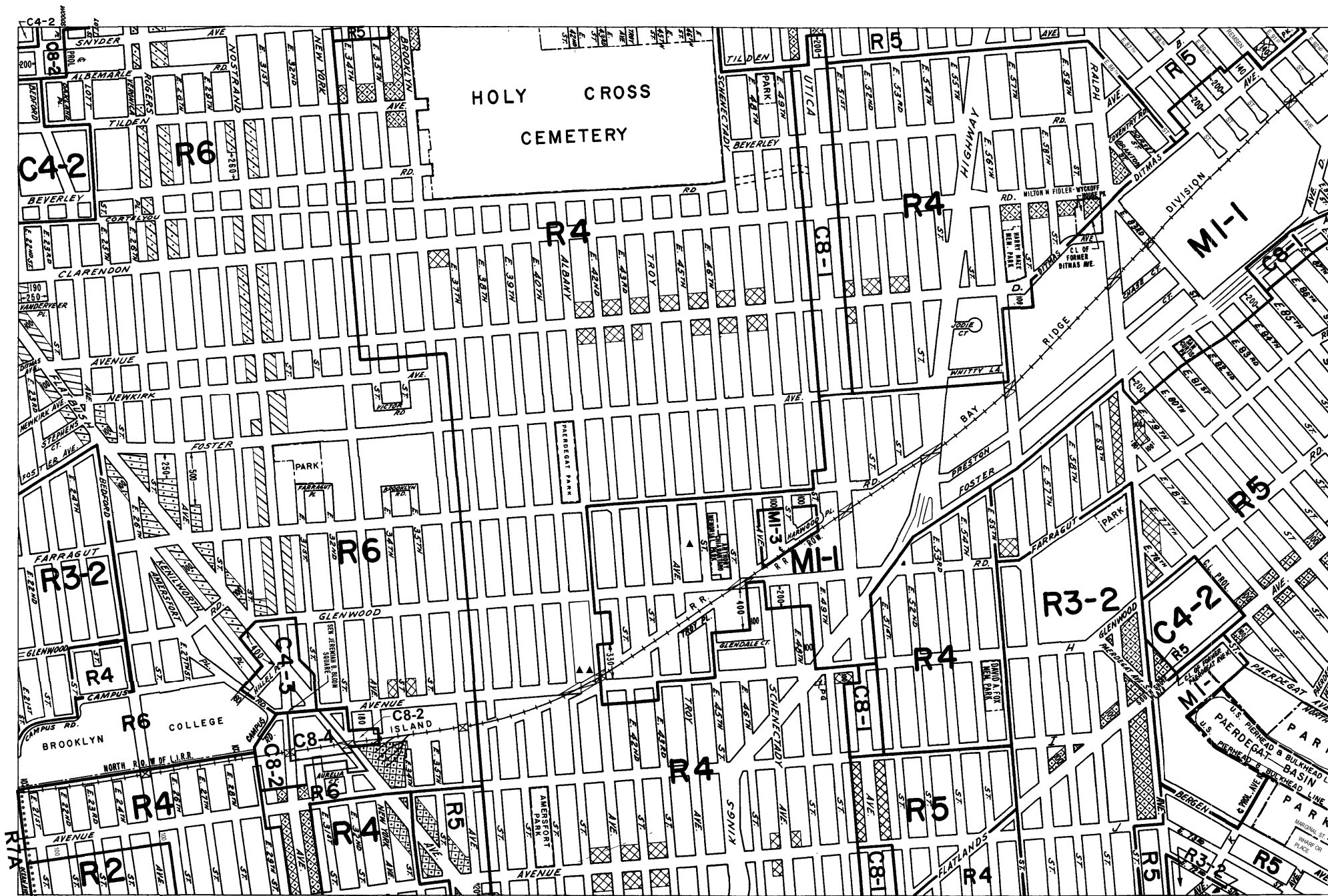
MAP KEY

16d	17b	17d
22c	23a	23c
22d	23b	23d

© Copyrighted by the City of New York

NOTE: Zoning information as shown on this map is subject to change. For the most up-to-date zoning information for this map check the Department of City Planning website: <http://www.nyc.gov/html/dcp/html/subcats/zoning.html> or contact the Zoning Information Desk at (212) 720-3291.

ZONING MAP 23a



NOTE: Where no dimensions for zoning district boundaries appear on the zoning maps, such dimensions are determined in Article VII, Chapter 6 (Location of District Boundaries) of the Zoning Resolution.

ZONING MAP

THE NEW YORK CITY PLANNING COMMISSION

Major Zoning Classifications:

The number(s) and/or letter(s) that follows an **R**, **C** or **M** District designation indicates use, bulk and other controls as described in the text of the Zoning Resolution.

- R** – RESIDENTIAL DISTRICT
- C** – COMMERCIAL DISTRICT
- M** – MANUFACTURING DISTRICT

AREA(S) REZONED

EFFECTIVE DATE(S) OF REZONING:

4-05-2006 C 060130 ZMK

SPECIAL PURPOSE DISTRICT
The letter(s) within the shaded area designates the special purpose district as described in the text of the Zoning Resolution.

- D** – RESTRICTIVE DECLARATION
- E** – CITY ENVIRONMENTAL QUALITY REVIEW DECLARATION

CITY MAP CHANGE(S):

- ▲▲ 12-06-2008 C 070072 MMK
- ▲ 11-01-2008 C 010049 MMK

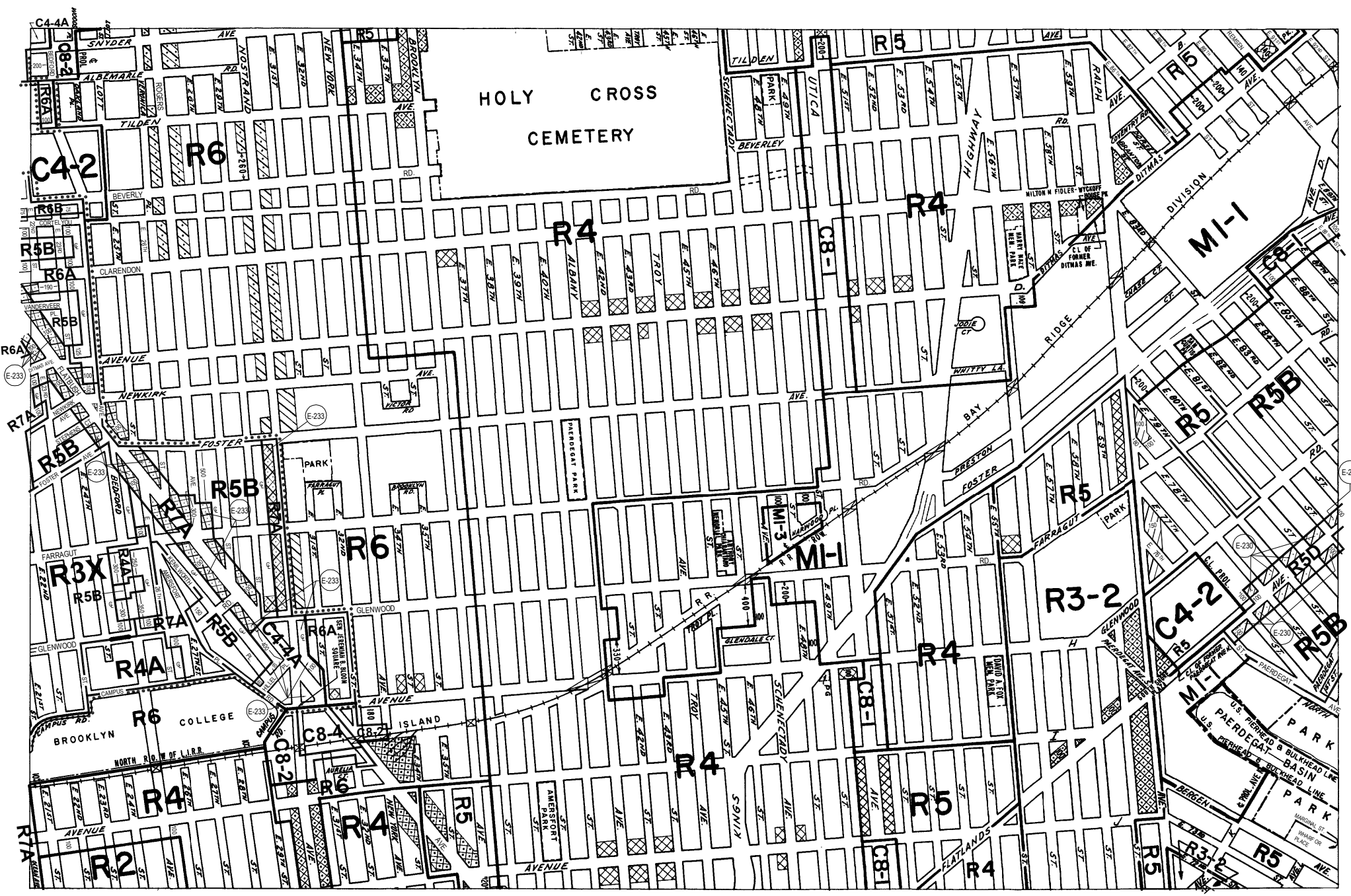
MAP KEY

16d	17b	17d
22c	23a	23c
22d	23b	23d

© Copyrighted by the City of New York

ZONING MAP 23a

NOTE: Zoning information as shown on this map is subject to change. For the most up-to-date zoning information for this map, visit the Zoning section of the Department of City Planning website: www.nyc.gov/planning or contact the Zoning Information Desk at (212) 720-3291.



ZONING MAP

THE NEW YORK CITY PLANNING COMMISSION

Major Zoning Classifications:

The number(s) and/or letter(s) that follows an **R**, **C** or **M** District designation indicates use, bulk and other controls as described in the text of the Zoning Resolution.

- R** – RESIDENTIAL DISTRICT
- C** – COMMERCIAL DISTRICT
- M** – MANUFACTURING DISTRICT

..... AREA(S) REZONED

EFFECTIVE DATE(S) OF REZONING:
7-29-2009 C 090336 ZMK

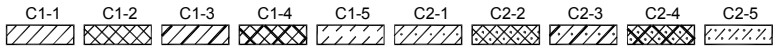
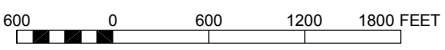
■ SPECIAL PURPOSE DISTRICT
The letter(s) within the shaded area designates the special purpose district as described in the text of the Zoning Resolution.

- Ⓓ – RESTRICTIVE DECLARATION
- Ⓔ – CITY ENVIRONMENTAL QUALITY REVIEW DECLARATION

MAP KEY

16d	17b	17d
22c	23a	23c
22d	23b	23d

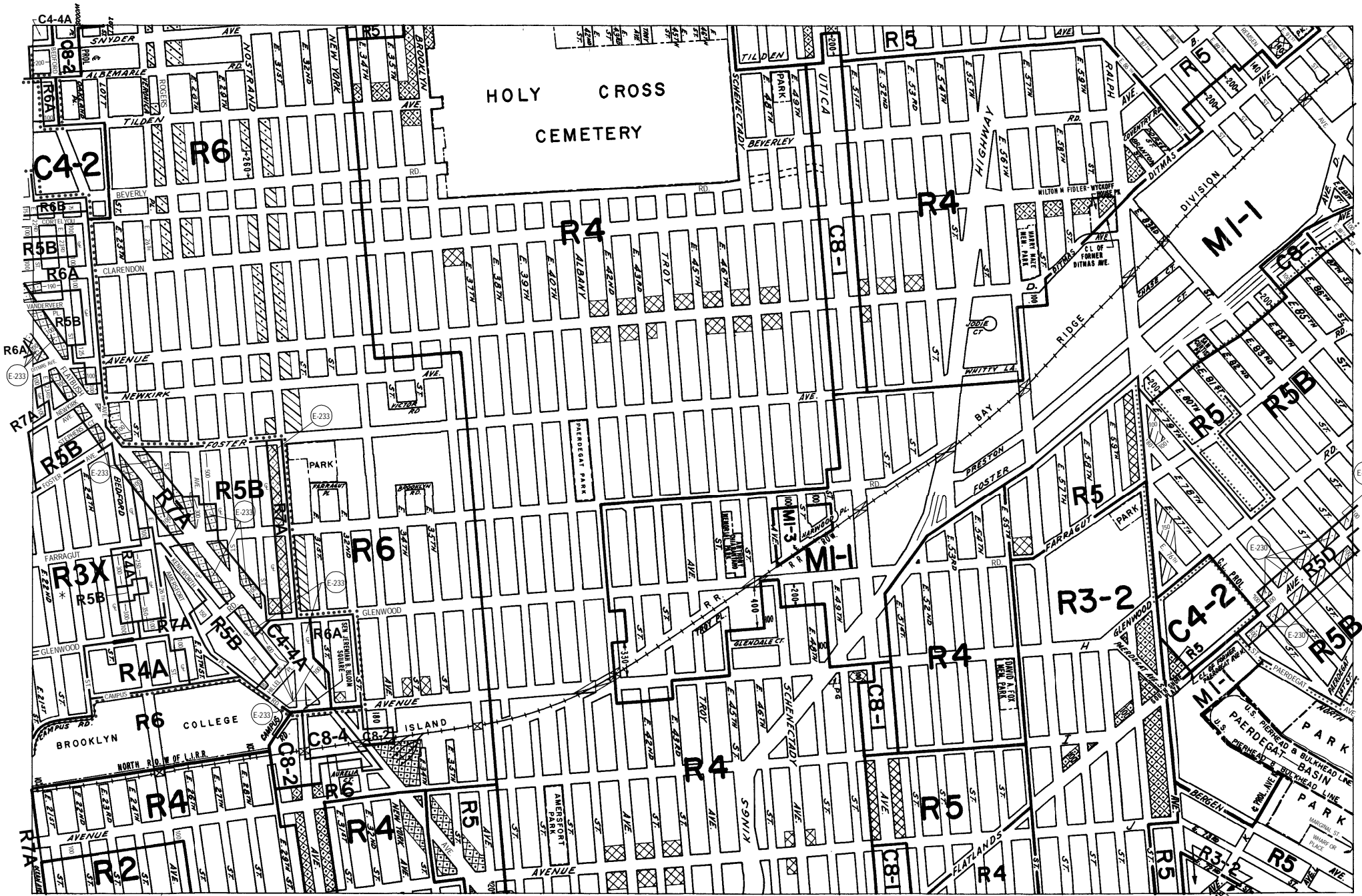
© Copyrighted by the City of New York



NOTE: Where no dimensions for zoning district boundaries appear on the zoning maps, such dimensions are determined in Article VII, Chapter 6 (Location of District Boundaries) of the Zoning Resolution.

ZONING MAP 23a

NOTE: Zoning information as shown on this map is subject to change. For the most up-to-date zoning information for this map, visit the Zoning section of the Department of City Planning website: www.nyc.gov/planning or contact the Zoning Information Desk at (212) 720-3291.



ZONING MAP

THE NEW YORK CITY PLANNING COMMISSION

Major Zoning Classifications:

The number(s) and/or letter(s) that follows an R, C or M District designation indicates use, bulk and other controls as described in the text of the Zoning Resolution.

- R – RESIDENTIAL DISTRICT
- C – COMMERCIAL DISTRICT
- M – MANUFACTURING DISTRICT

..... AREA(S) REZONED

EFFECTIVE DATE(S) OF REZONING:

- *7-29-2009 C 090336 ZMK
- 6-30-2009 C 090313 ZMK

■ SPECIAL PURPOSE DISTRICT
The letter(s) within the shaded area designates the special purpose district as described in the text of the Zoning Resolution.

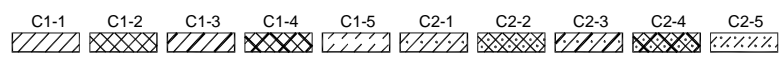

ⓓ – RESTRICTIVE DECLARATION

ⓔ – CITY ENVIRONMENTAL QUALITY REVIEW DECLARATION

MAP KEY

16d	17b	17d
22c	23a	23c
22d	23b	23d

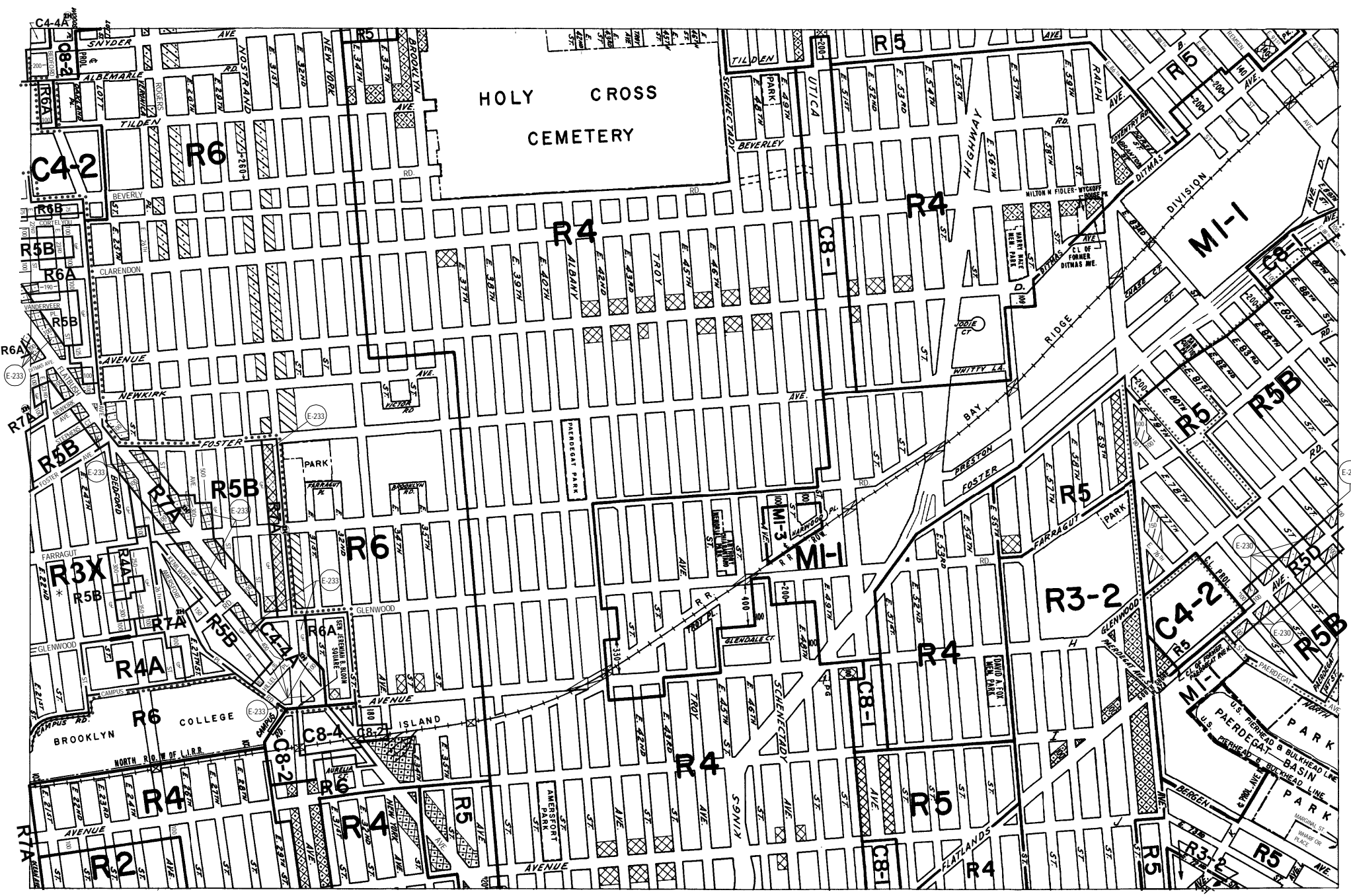
© Copyrighted by the City of New York



NOTE: Where no dimensions for zoning district boundaries appear on the zoning maps, such dimensions are determined in Article VII, Chapter 6 (Location of District Boundaries) of the Zoning Resolution.

ZONING MAP 23a

NOTE: Zoning information as shown on this map is subject to change. For the most up-to-date zoning information for this map, visit the Zoning section of the Department of City Planning website: www.nyc.gov/planning or contact the Zoning Information Desk at (212) 720-3291.



ZONING MAP

THE NEW YORK CITY PLANNING COMMISSION

Major Zoning Classifications:
 The number(s) and/or letter(s) that follows an R, C or M District designation indicates use, bulk and other controls as described in the text of the Zoning Resolution.

- R - RESIDENTIAL DISTRICT
- C - COMMERCIAL DISTRICT
- M - MANUFACTURING DISTRICT

AREA(S) REZONED

EFFECTIVE DATE(S) OF REZONING:
 *7-29-2009 C 090336 ZMK
 6-30-2009 C 090313 ZMK

SPECIAL PURPOSE DISTRICT
 The letter(s) within the shaded area designates the special purpose district as described in the text of the Zoning Resolution.

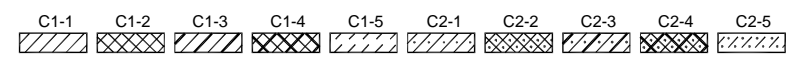
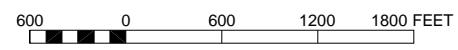
- (D) - RESTRICTIVE DECLARATION
- (E) - CITY ENVIRONMENTAL QUALITY REVIEW DECLARATION
- (H) - REFERS TO DISTRICTS OR PORTIONS THEREOF THAT ARE INCLUSIONARY HOUSING DESIGNATED AREAS. SEE APPENDIX F FOR BOUNDARIES OF DESIGNATED AREAS.

MAP KEY

16d	17b	17d
22c	23a	23c
22d	23b	23d

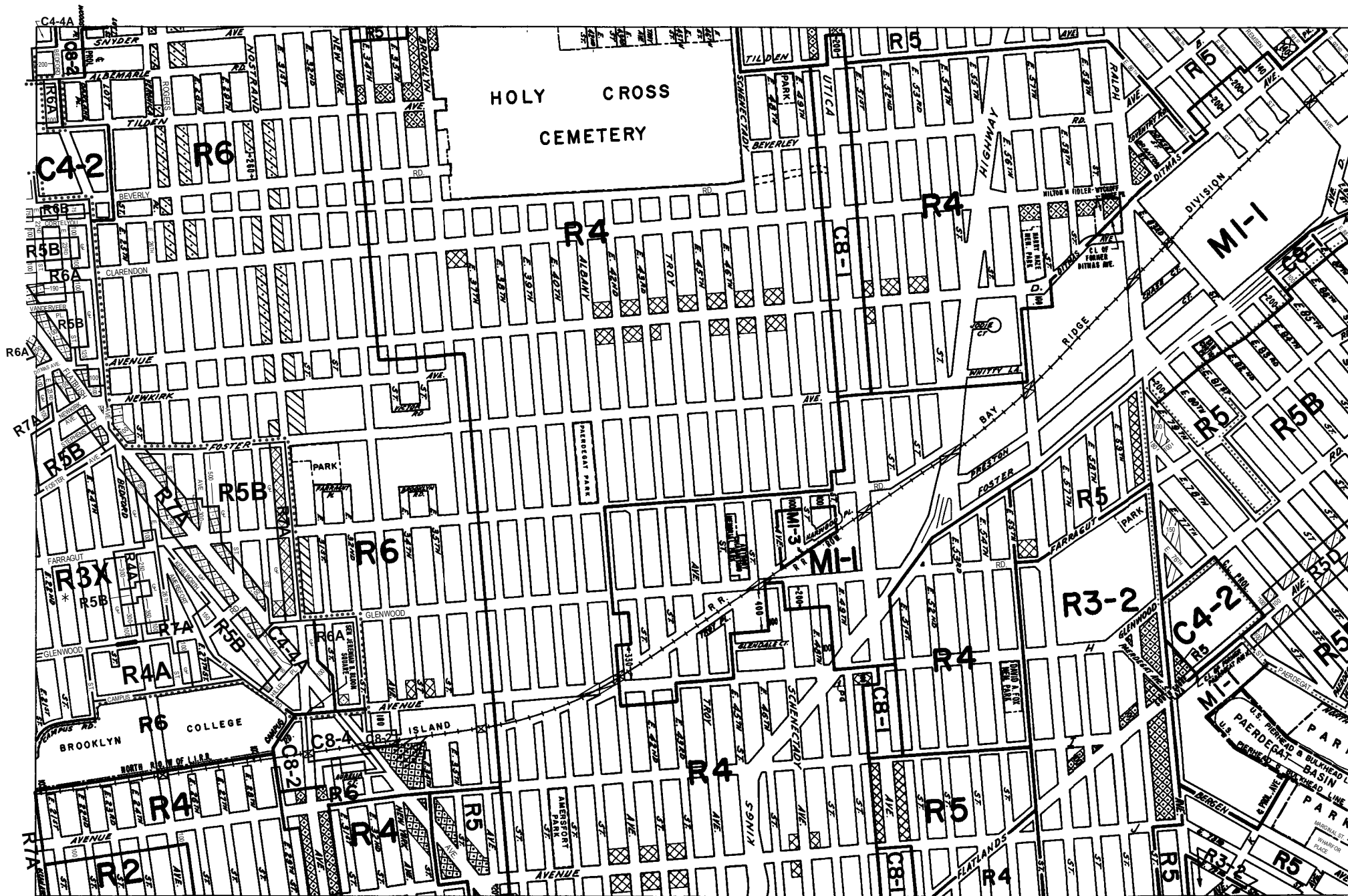
© Copyrighted by the City of New York

ZONING MAP 23a

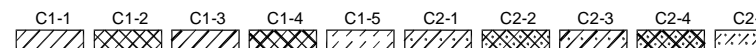


NOTE: Where no dimensions for zoning district boundaries appear on the zoning maps, such dimensions are determined in Article VII, Chapter 6 (Location of District Boundaries) of the Zoning Resolution.

NOTE: Zoning information as shown on this map is subject to change. For the most up-to-date zoning information for this map, visit the Zoning section of the Department of City Planning website: www.nyc.gov/planning or contact the Zoning Information Desk at (212) 720-3291.



600 0 600 1200 1800 FEET



NOTE: Where no dimensions for zoning district boundaries appear on the zoning maps, such dimensions are determined in Article VII, Chapter 6 (Location of District Boundaries) of the Zoning Resolution.

ZONING MAP

THE NEW YORK CITY PLANNING COMMISSION

Major Zoning Classifications:

The number(s) and/or letter(s) that follows an R, C or M District designation indicates use, bulk and other controls as described in the text of the Zoning Resolution.

- R – RESIDENTIAL DISTRICT
- C – COMMERCIAL DISTRICT
- M – MANUFACTURING DISTRICT

SPECIAL PURPOSE DISTRICT
The letter(s) within the shaded area designates the special purpose district as described in the text of the Zoning Resolution.

AREA(S) REZONED

Effective Date(s) of Rezoning:

*07-29-2009 C 090336 ZMK
06-30-2009 C 090313 ZMK

Special Requirements:

For a list of lots subject to CEQR environmental requirements, see APPENDIX C.

For a list of lots subject to "d" restrictive declarations, see APPENDIX D.

For Inclusionary Housing designated areas on this map, see APPENDIX F.

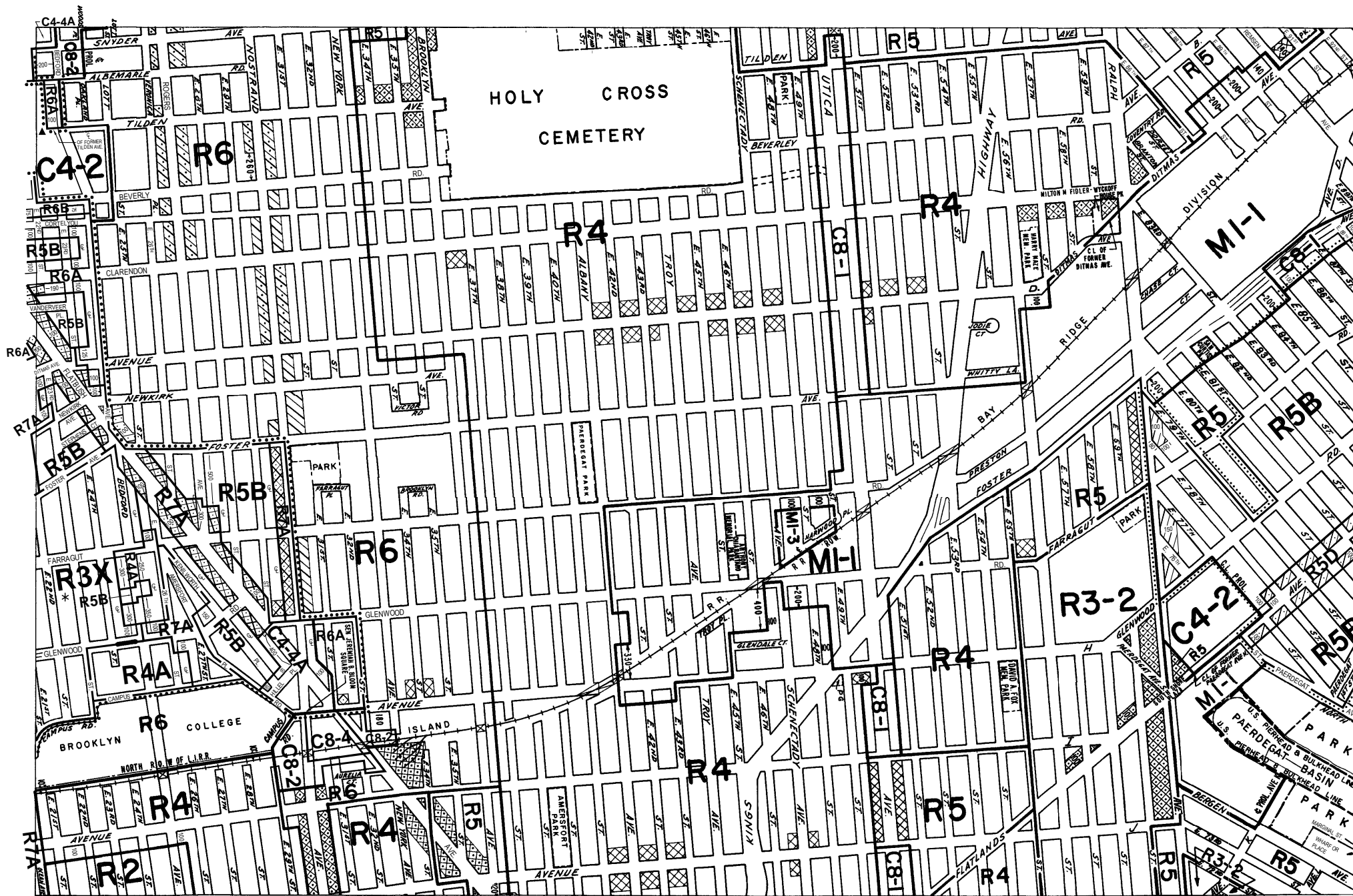
MAP KEY

16d	17b	17d
22c	23a	23c
22d	23b	23d

© Copyrighted by the City of New York.

ZONING MAP 23a

NOTE: Zoning information as shown on this map is subject to change. For the most up-to-date zoning information for this map, visit the Zoning section of the Department of City Planning website: www.nyc.gov/planning or contact the Zoning Information Desk at (212) 720-3291.



ZONING MAP

THE NEW YORK CITY PLANNING COMMISSION

Major Zoning Classifications:
 The number(s) and/or letter(s) that follows an R, C or M District designation indicates use, bulk and other controls as described in the text of the Zoning Resolution.

- R – RESIDENTIAL DISTRICT
- C – COMMERCIAL DISTRICT
- M – MANUFACTURING DISTRICT
- SPECIAL PURPOSE DISTRICT
The letter(s) within the shaded area designates the special purpose district as described in the text of the Zoning Resolution.
- AREA(S) REZONED

Effective Date(s) of Rezoning:
 *07-29-2009 C 090336 ZMK
 06-30-2009 C 090313 ZMK

Special Requirements:
 For a list of lots subject to CEQR environmental requirements, see APPENDIX C.
 For a list of lots subject to "d" restrictive declarations, see APPENDIX D.
 For Inclusionary Housing designated areas on this map, see APPENDIX F.

CITY MAP CHANGE(S):
 ▲ 10-15-2011 C 861226 MMK

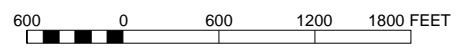
N

MAP KEY

16d	17b	17d
22c	23a	23c
22d	23b	23d

© Copyrighted by the City of New York

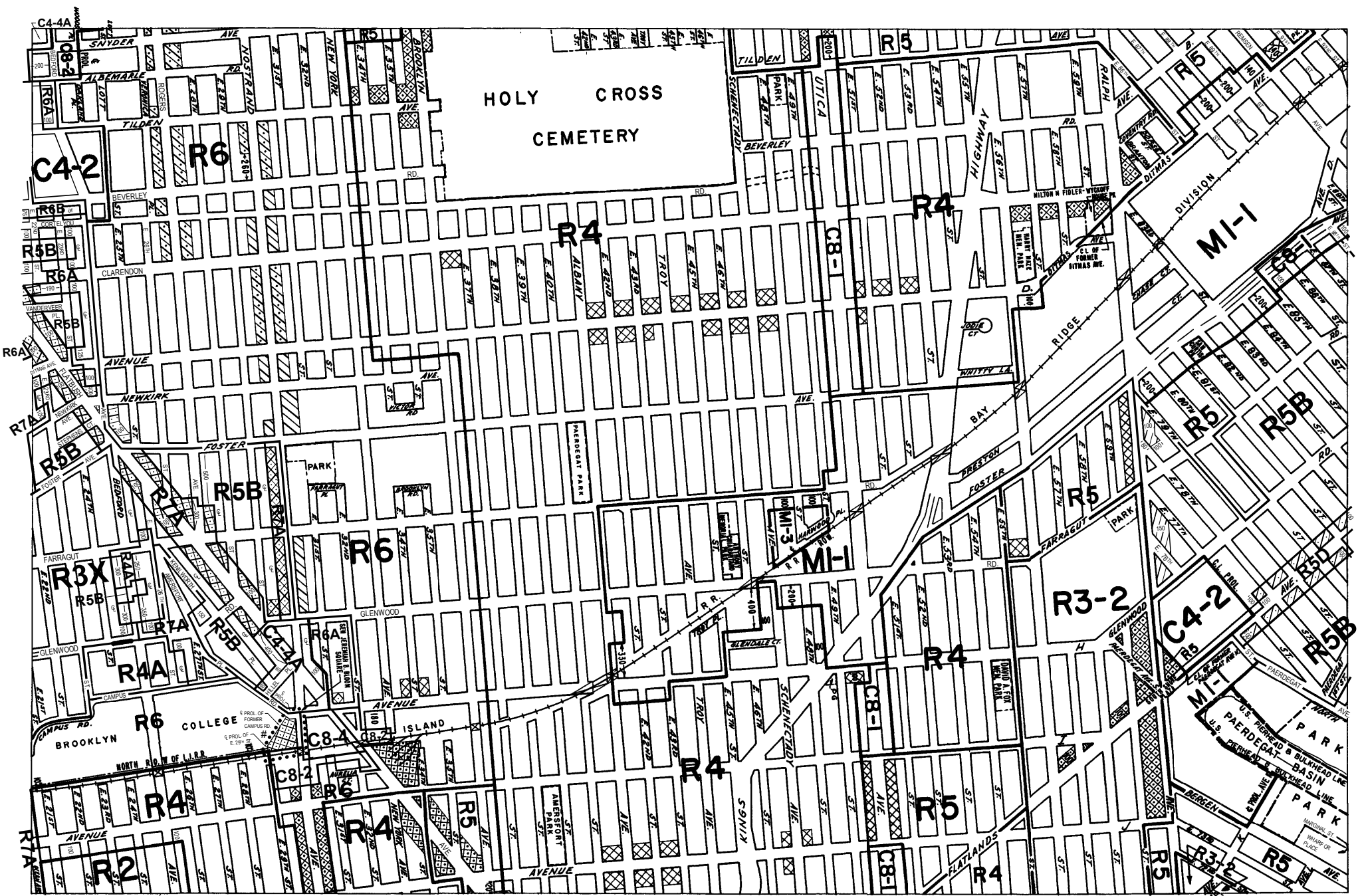
ZONING MAP 23a



C1-1 C1-2 C1-3 C1-4 C1-5 C2-1 C2-2 C2-3 C2-4 C2-5

NOTE: Where no dimensions for zoning district boundaries appear on the zoning maps, such dimensions are determined in Article VII, Chapter 6 (Location of District Boundaries) of the Zoning Resolution.

NOTE: Zoning information as shown on this map is subject to change. For the most up-to-date zoning information for this map, visit the Zoning section of the Department of City Planning website: www.nyc.gov/planning or contact the Zoning Information Desk at (212) 720-3291.



ZONING MAP

THE NEW YORK CITY PLANNING COMMISSION

Major Zoning Classifications:

The number(s) and/or letter(s) that follows an R, C or M District designation indicates use, bulk and other controls as described in the text of the Zoning Resolution.

- R – RESIDENTIAL DISTRICT
- C – COMMERCIAL DISTRICT
- M – MANUFACTURING DISTRICT

SPECIAL PURPOSE DISTRICT
The letter(s) within the shaded area designates the special purpose district as described in the text of the Zoning Resolution.

AREA(S) REZONED

Effective Date(s) of Rezoning:

10-09-2013 C 130306 ZMK

Special Requirements:

For a list of lots subject to CEQR environmental requirements, see APPENDIX C.

For a list of lots subject to "D" restrictive declarations, see APPENDIX D.


For Inclusionary Housing designated areas on this map, see APPENDIX F.

MAP KEY

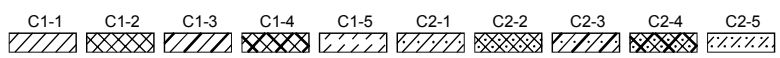
16d	17b	17d
22c	23a	23c
22d	23b	23d

© Copyrighted by the City of New York

ZONING MAP 23a

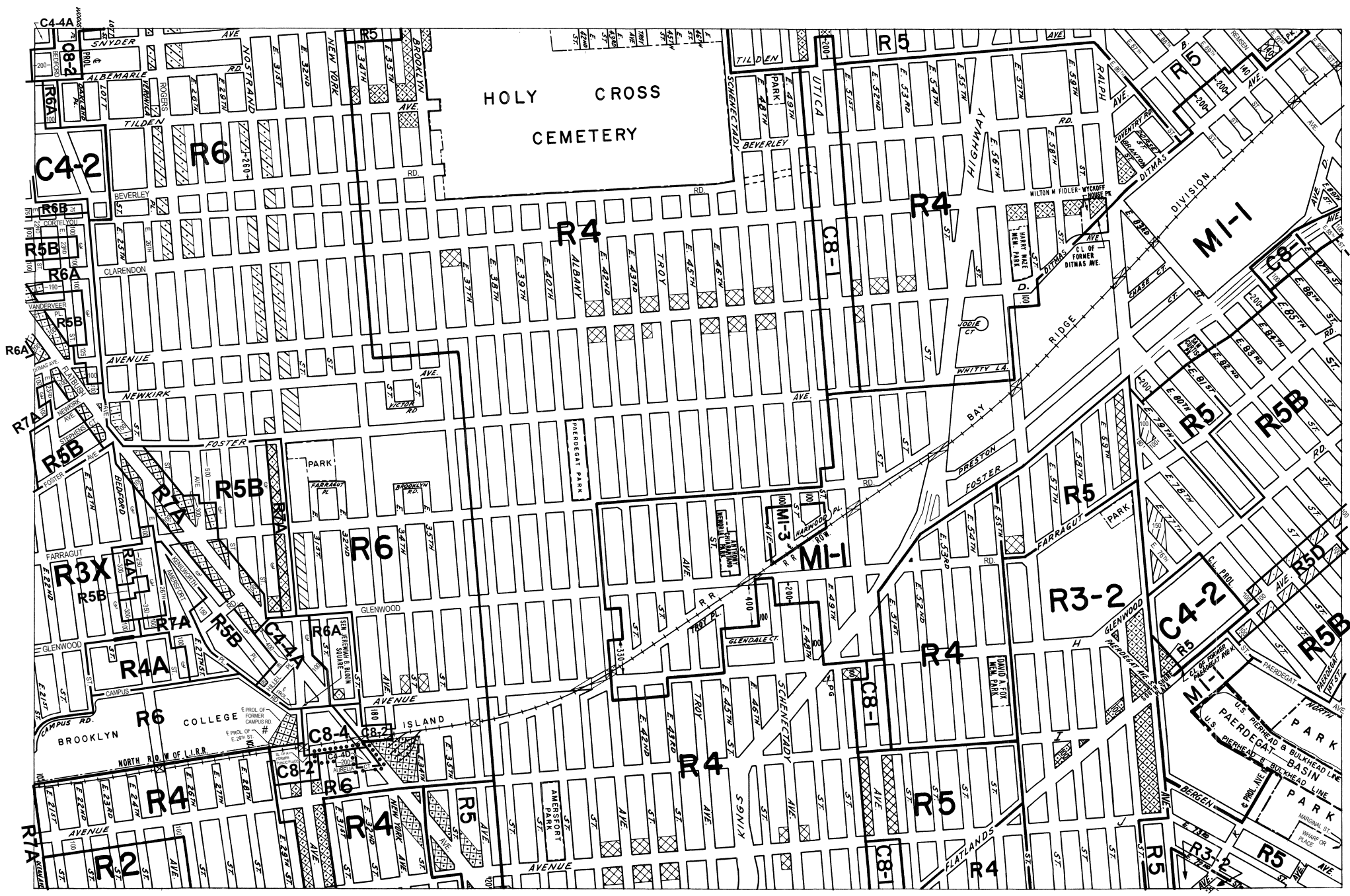


NOTE: STREETS FOR THE STREET MAP CHANGE C 120326 MMK ARE SHOWN ON THIS MAP PRIOR TO BECOMING EFFECTIVE IN ORDER TO LOCATE ZONING DISTRICT BOUNDARIES.



NOTE: Where no dimensions for zoning district boundaries appear on the zoning maps, such dimensions are determined in Article VII, Chapter 6 (Location of District Boundaries) of the Zoning Resolution.

NOTE: Zoning information as shown on this map is subject to change. For the most up-to-date zoning information for this map, visit the Zoning section of the Department of City Planning website: www.nyc.gov/planning or contact the Zoning Information Desk at (212) 720-3291.



ZONING MAP

THE NEW YORK CITY PLANNING COMMISSION

Major Zoning Classifications:
The number(s) and/or letter(s) that follows an R, C or M District designation indicates use, bulk and other controls as described in the text of the Zoning Resolution.

- R – RESIDENTIAL DISTRICT
- C – COMMERCIAL DISTRICT
- M – MANUFACTURING DISTRICT

SPECIAL PURPOSE DISTRICT
The letter(s) within the shaded area designates the special purpose district as described in the text of the Zoning Resolution.

AREA(S) REZONED

Effective Date(s) of Rezoning:
05-08-2019 C 190053 ZMK

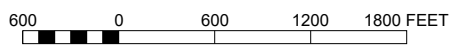
Special Requirements:
For a list of lots subject to CEQR environmental requirements, see APPENDIX C.
For a list of lots subject to "D" restrictive declarations, see APPENDIX D.
For Inclusionary Housing designated areas and Mandatory Inclusionary Housing areas on this map, see APPENDIX F.

MAP KEY

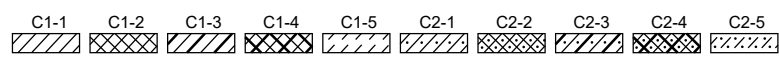
16d	17b	17d
22c	23a	23c
22d	23b	23d

© Copyrighted by the City of New York

ZONING MAP **23a**



NOTE: STREETS FOR THE STREET MAP CHANGE C 120326 MMK ARE SHOWN ON THIS MAP PRIOR TO BECOMING EFFECTIVE IN ORDER TO LOCATE ZONING DISTRICT BOUNDARIES.



NOTE: Where no dimensions for zoning district boundaries appear on the zoning maps, such dimensions are determined in Article VII, Chapter 6 (Location of District Boundaries) of the Zoning Resolution.

NOTE: Zoning information as shown on this map is subject to change. For the most up-to-date zoning information for this map, visit the Zoning section of the Department of City Planning website: www.nyc.gov/planning or contact the Zoning Information Desk at (212) 720-3291.

Metadata for Historical Zoning Maps:

Source:

These PDF maps were created from the set of past versions of each of the 126 zoning maps in the Technical Review Division's archive. This set includes map versions for each zoning map beginning with the original 1961 issue of the Zoning Resolution and ending with the current zoning map as posted in the Zoning section of the Department of City Planning website: www.nyc.gov/planning.

Scanning and Creation of Adobe PDF copies:

Maps in this archive from 1961 through Update #2 of the Zoning Resolution in 2003 are scans of actual printed zoning map. From Update #3 (2005) onwards, maps are direct PDF copies of the map revisions as printed in updates to the Zoning Resolution.

Notes on conversion of Amendment Numbers to CP (City Planning) or ULURP numbers:

On earlier zoning maps, an Amendment Number (e.g. A-629) is used to identify the area that has been rezoned. Commission reports and sketch maps for rezonings are referenced solely by CP or ULURP numbers. In order to request copies of reports or sketch maps it is necessary to know the CP or ULURP number. A conversion table (ANumber-CPNumberConversion.pdf) is available to translate the "A" numbers listed on the actual zoning maps to their corresponding CP or ULURP numbers. Use of the Amendment Number to identify zoning map changes has been discontinued.

Copyright:

These maps are copyrighted by the City of New York. This is indicated in the space below the map legend on each map.

Contact Info:

NYC Department of City Planning
22 Reade Street, RM 3N
New York, NY 10007
212.720.3505 phone
zoning_gis@planning.nyc.gov