


22b

ZONING MAP

CITY PLANNING COMMISSION
THE CITY OF NEW YORK

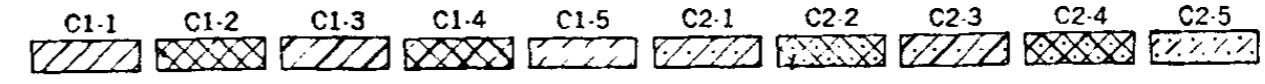
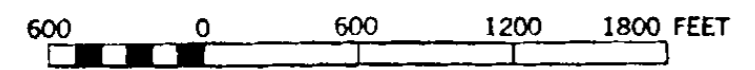
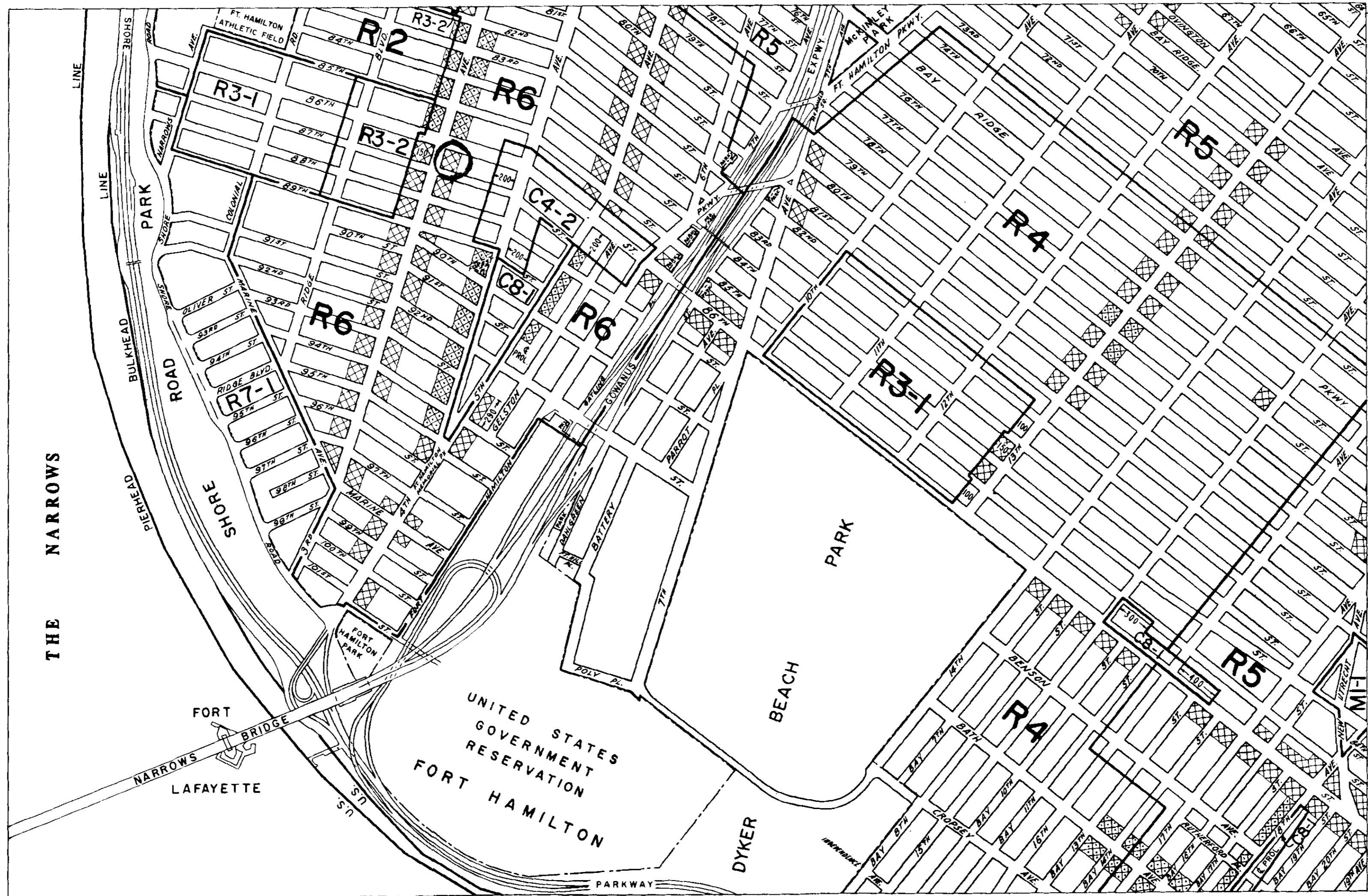


21c	22a	22c
21d	22b	22d
27c	28a	28c

EFFECTIVE: DECEMBER 15, 1961

001

COPYRIGHTED BY THE CITY OF NEW YORK



THE NARROWS

LINE

SHORE

ROAD

BULKHEAD

PARK

SHORE

ROAD

PERHEAD

SHORE

ROAD

SHORE

ROAD

SHORE

ROAD

SHORE

ROAD

SHORE

ROAD

SHORE

ROAD

SHORE

ROAD

SHORE

ROAD

SHORE

ROAD

SHORE

ROAD

SHORE

ROAD

SHORE

ROAD

SHORE

ROAD

SHORE

ROAD

SHORE

ROAD

SHORE

ROAD

SHORE

ROAD

SHORE

ROAD

SHORE

ROAD

SHORE

ROAD

SHORE

ROAD

SHORE

ROAD

SHORE

ROAD

SHORE

ROAD

SHORE

ROAD

SHORE

ROAD

SHORE

ROAD

SHORE

ROAD

SHORE

ROAD

SHORE

ROAD


SHORE



22b

ZONING MAP

CITY PLANNING COMMISSION
THE CITY OF NEW YORK



21c	22a	22c
21d	22b	22d
27c	28a	28c

..... INDICATES PROPERTY
REZONED BY AMENDMENT
EFFECTIVE: JULY 25, 1963

- C1-1
- C1-2
- C1-3
- C1-4
- C1-5
- C2-1
- C2-2
- C2-3
- C2-4
- C2-5

A-348
003

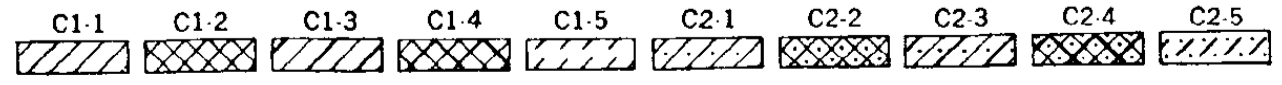
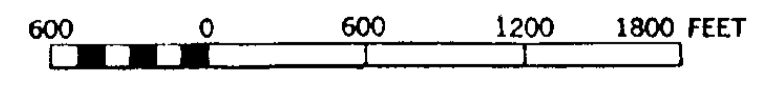
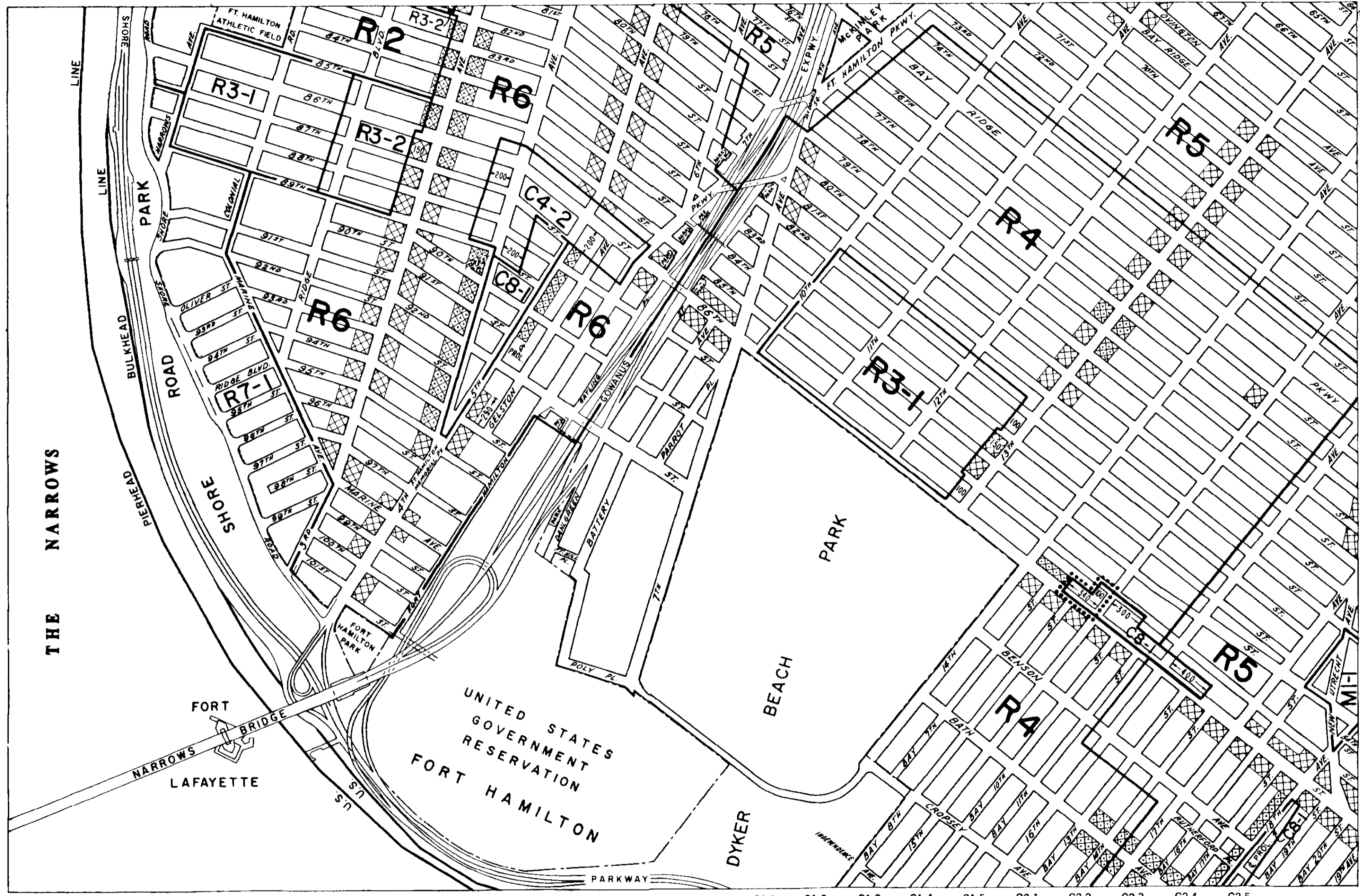
22b

ZONING MAP

CITY PLANNING COMMISSION
THE CITY OF NEW YORK



21c	22a	22c
21d	22b	22d
27c	28a	28c



..... INDICATES PROPERTY
REZONED BY AMENDMENT
EFFECTIVE: DECEMBER 19, 1963

A-403

004

COPYRIGHTED BY THE CITY OF NEW YORK

THE NARROWS

LINE

LINE

SHORE

ROAD

SHORE

AVENUE

AVENUE

AVENUE

AVENUE

AVENUE

AVENUE

AVENUE

AVENUE

AVENUE

AVENUE

AVENUE

AVENUE

AVENUE

AVENUE

AVENUE

AVENUE

AVENUE

AVENUE

AVENUE

AVENUE

AVENUE

AVENUE

AVENUE

AVENUE

AVENUE

AVENUE

AVENUE

AVENUE

AVENUE

AVENUE

FORT

BRIDGE

NARROWS

LAFAYETTE

US

US

US

US

US

US

US

US

US

US

US

US

US

US

US

US

US

US

US

US

US

US

US

US

US

US

US

US

US

US

US

US

US

US

US

US

US

US

US

US

US

US

US

US

US

US

US

US

US

US

US

US

US

US

US

US

US

US

US

US

US

US

US

US

US

US

US

US

US

US

US

US

US

US

US

US

US

US

US

US

US

US

US

US

US

US

US

US

US

US

US

US

US

US

US

US

US

US

US

US

US

US

US

US

US

US

US

US

US

US

US

US

US

US

US

US

US

US

US

US

US

US

US

US

US

US

US

US

US

US

US

US

US

US

US

US

US

US

US

US

US

US

US

US

US

US

US

US

US

US

US

US

US

US

US

US

US

US

US

US

US

US

US

US

US

US

US

US

US

US

US

US

US

US

US

US

US

US

US

US

US

US

US

US

US

US

US

US

US

US

US

US

US

US

US

US

US

US

US

US

US

US

US

US

US

US

US

US

US

US

US

US

US

US

US

US

US

US

US

US

US

US

US

US

US

US

US

US

US

US

US

US

US

US

US

US

US

US

US

US

US

US

US

US

US

US

US

US

US

US

US

US

US

US

US

US

US

US

US

US

US

US

US

US

US


US

US

22b

ZONING MAP

CITY PLANNING COMMISSION
THE CITY OF NEW YORK



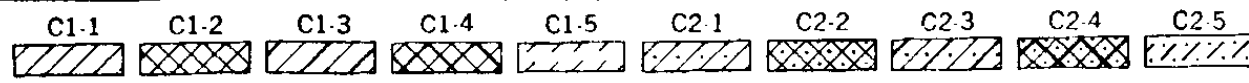
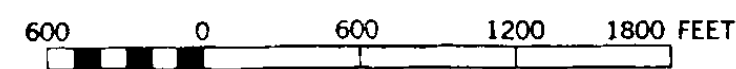
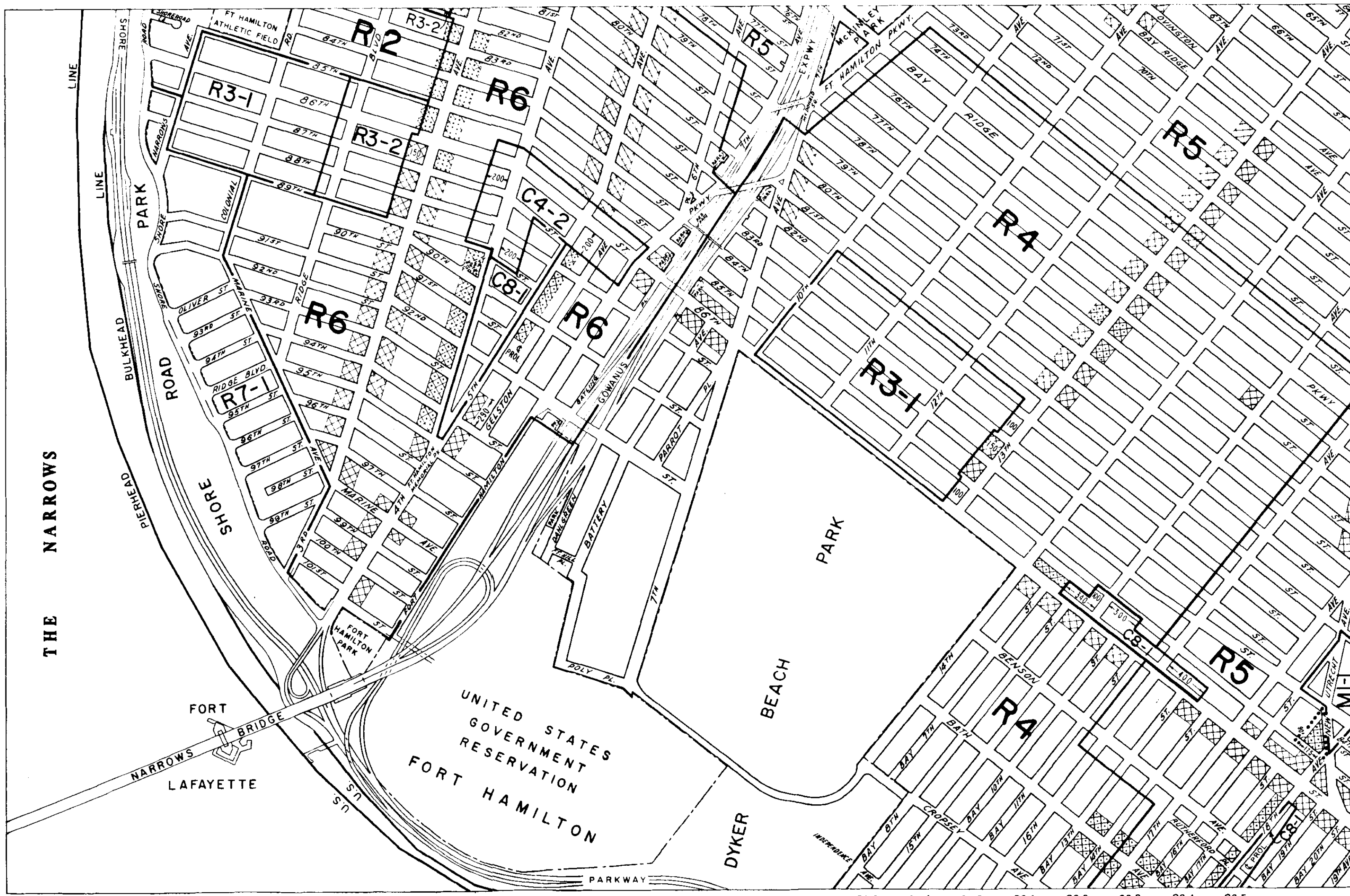
21c	22a	22c
21d	22b	22d
27c	28a	28c

..... INDICATES PROPERTY
REZONED BY AMENDMENT
EFFECTIVE: JUNE 24, 1965

A-577

005


COPYRIGHTED BY THE CITY OF NEW YORK



22b

ZONING MAP

CITY PLANNING COMMISSION
THE CITY OF NEW YORK



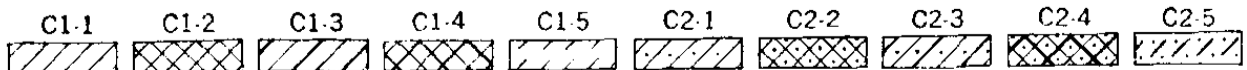
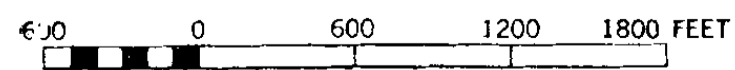
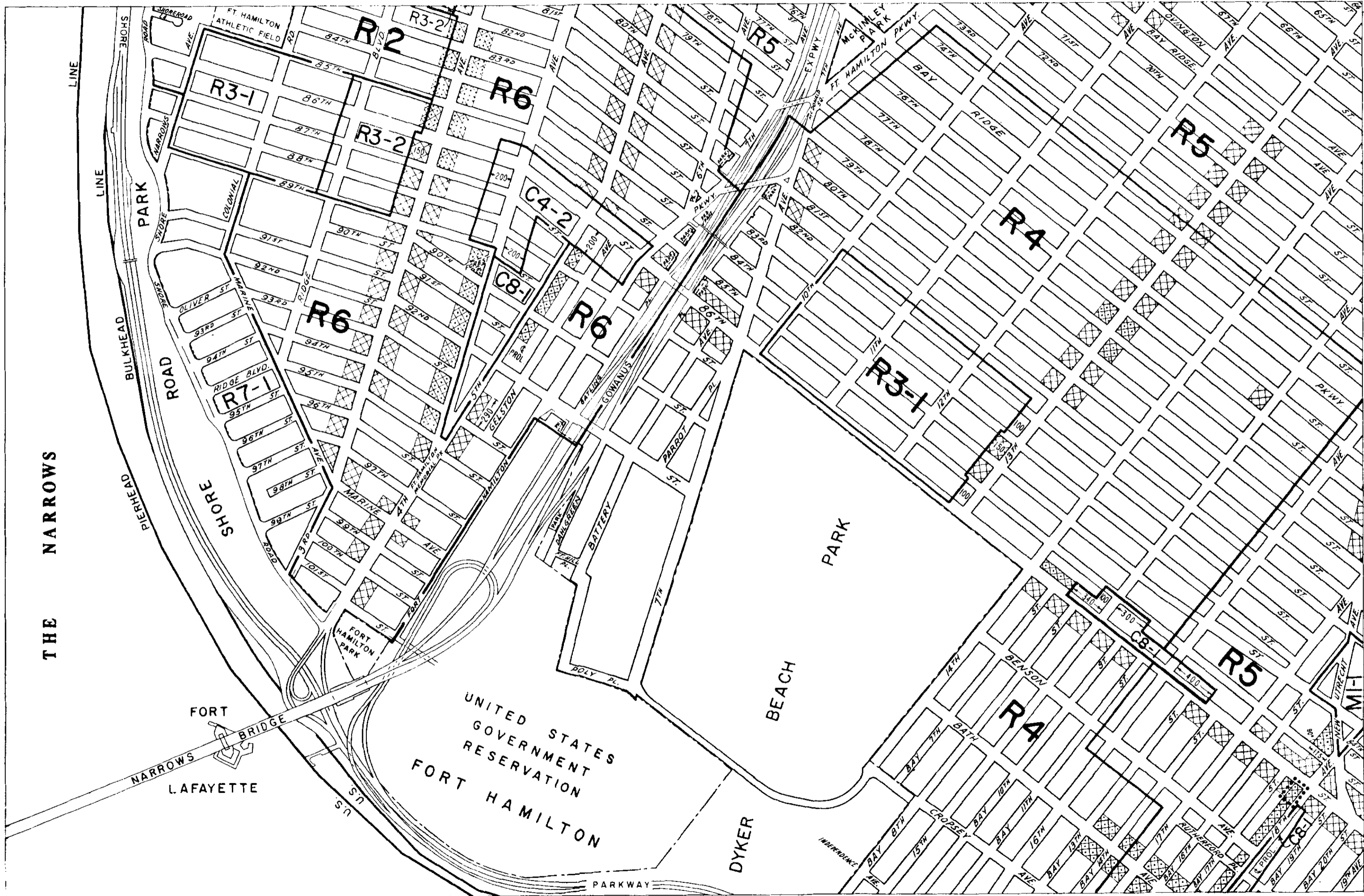
21c	22a	22c
21d	22b	22d
27c	28a	28c

..... INDICATES PROPERTY
REZONED BY AMENDMENT
EFFECTIVE NOVEMBER 18, 1965

A-611

006

COPYRIGHTED BY THE CITY OF NEW YORK



THE NARROWS

FORT BRIDGE
LAFAYETTE

UNITED STATES
GOVERNMENT
RESERVATION
FORT HAMILTON

DYKER

BEACH

PARK

R4

R5

R3-1

R6

C4-2

R6

R6

R7-1

R6

R3-2

R6

R3-1

R2

R3-2

R3-2

R5


R5

R4

22b

ZONING MAP

CITY PLANNING COMMISSION
THE CITY OF NEW YORK

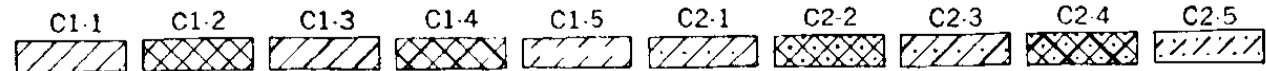
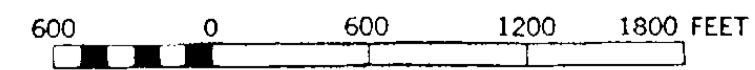


21c	22a	22c
21d	22b	22d
27c	28a	28c

..... INDICATES PROPERTY
REZONED BY AMENDMENT
EFFECTIVE: MAY 20, 1966

007

A-660
COPYRIGHTED BY THE CITY OF NEW YORK



22b

ZONING MAP

CITY PLANNING COMMISSION
THE CITY OF NEW YORK



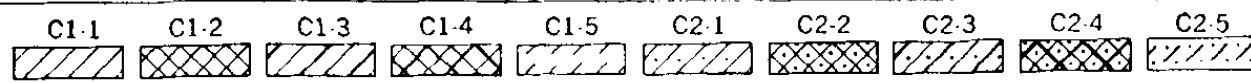
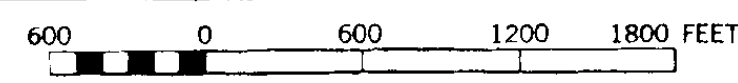
21c	22a	22c
21d	22b	22d
27c	28a	28c

..... INDICATES PROPERTY
REZONED BY AMENDMENT
EFFECTIVE: MARCH 27, 1969

A-877

008

COPYRIGHTED BY THE CITY OF NEW YORK



THE NARROWS

LINE

LINE

SHORE

ROAD

SHORE

ROAD

SHORE

ROAD

SHORE

ROAD

SHORE

ROAD

SHORE

ROAD

SHORE

ROAD

SHORE

ROAD

SHORE

ROAD

SHORE

ROAD

SHORE

ROAD

SHORE

ROAD

SHORE

ROAD

SHORE

ROAD

SHORE

ROAD

SHORE

ROAD

SHORE

FORT BRIDGE
LAFAYETTE

UNITED STATES
GOVERNMENT
RESERVATION
FORT HAMILTON

DYKER

BEACH

PARK

PARK

PARK

PARK

PARK

PARK

PARK

PARK

PARK

PARK

PARK

PARK

PARK

PARK

PARK

PARK

PARK

600

0

600

1200

1800

FEET

C1-1

C1-2

C1-3

C1-4

C1-5

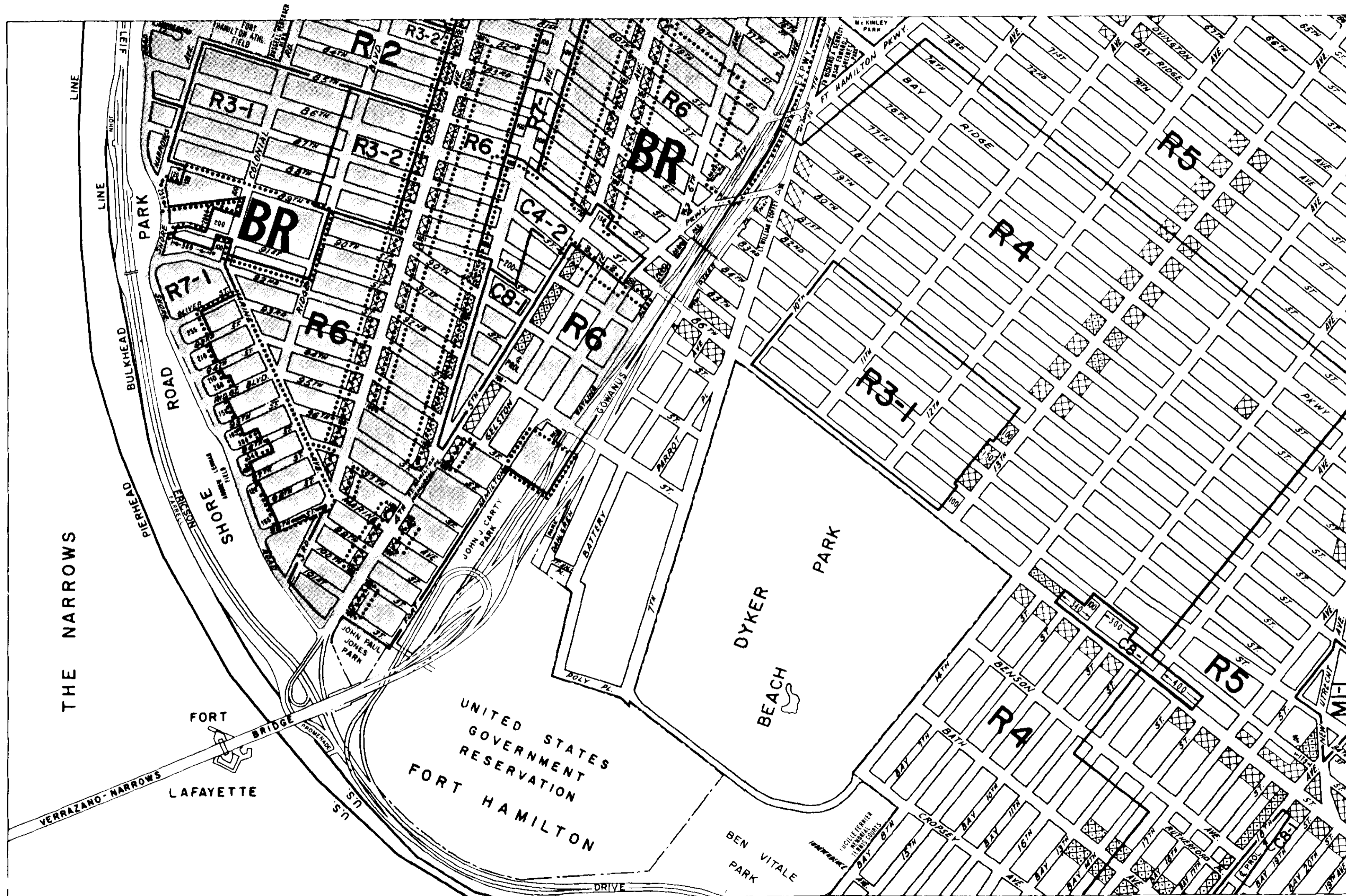
C2-1

C2-2

C2-3

C2-4

C2-5



ZONING MAP

THE NEW YORK CITY PLANNING COMMISSION

MAJOR ZONING CLASSIFICATIONS



- R — RESIDENTIAL DISTRICT
- C — COMMERCIAL DISTRICT
- M — MANUFACTURING DISTRICT

The number(s) and/or letter(s) which follows an "R", "C", or "M" district designation indicates use, bulk, and other controls as described in the text of the Zoning Resolution.

SPECIAL PURPOSE DISTRICTS

The letter(s) within the shaded area designates the special purpose district as described in the text of the Zoning Resolution.

INDICATES PROPERTY REZONED BY AMENDMENT EFFECTIVE: 11-2-78 A-1259

RESTRICTIVE DECLARATION, FOR DETAIL REFER TO R.D. SHEET.

MAP KEY

21c	22a	22c
21d	22b	22d
27c	28a	28c

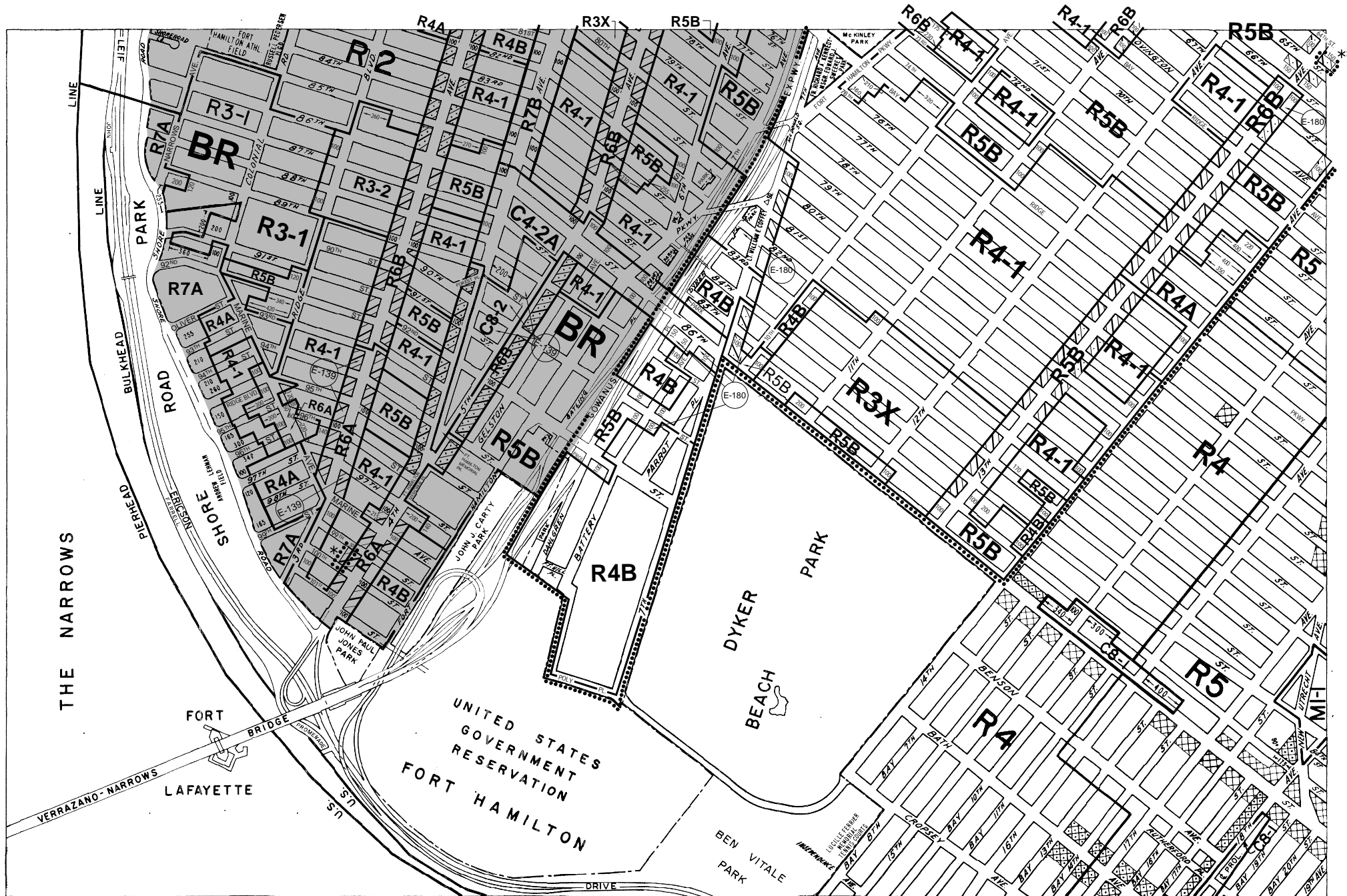
600 0 600 1200 1800 FEET

C1-1 C1-2 C1-3 C1-4 C1-5 C2-1 C2-2 C2-3 C2-4 C2-5

● COPYRIGHTED BY THE CITY OF NEW YORK

009

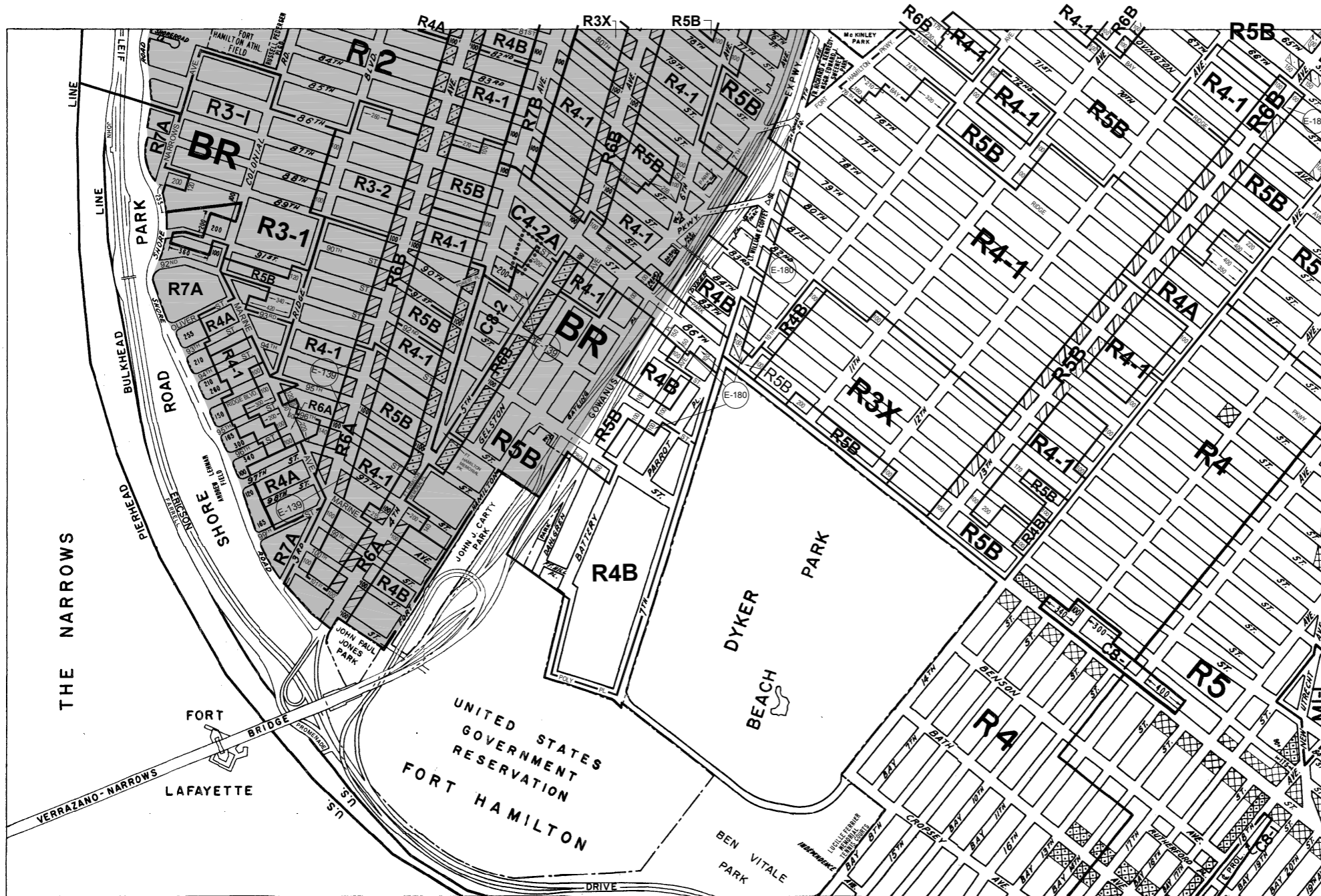
ZONING MAP 22b



ZONING MAP

THE NEW YORK CITY PLANNING COMMISSION

Major Zoning Classifications:



ZONING MAP

THE NEW YORK CITY PLANNING COMMISSION

Metadata for Historical Zoning Maps:

Source:

These PDF maps were created from the set of past versions of each of the 126 zoning maps in the Technical Review Division's archive. This set includes map versions for each zoning map beginning with the original 1961 issue of the Zoning Resolution and ending with the current zoning map as posted in the Zoning section of the Department of City Planning website: www.nyc.gov/planning.

Scanning and Creation of Adobe PDF copies:

Maps in this archive from 1961 through Update #2 of the Zoning Resolution in 2003 are scans of actual printed zoning map. From Update #3 (2005) onwards, maps are direct PDF copies of the map revisions as printed in updates to the Zoning Resolution.

Notes on conversion of Amendment Numbers to CP (City Planning) or ULURP numbers:

On earlier zoning maps, an Amendment Number (e.g. A-629) is used to identify the area that has been rezoned. Commission reports and sketch maps for rezonings are referenced solely by CP or ULURP numbers. In order to request copies of reports or sketch maps it is necessary to know the CP or ULURP number. A conversion table (ANumber-CPNumberConversion.pdf) is available to translate the "A" numbers listed on the actual zoning maps to their corresponding CP or ULURP numbers. Use of the Amendment Number to identify zoning map changes has been discontinued.

Copyright:

These maps are copyrighted by the City of New York. This is indicated in the space below the map legend on each map.

Contact Info:

NYC Department of City Planning
22 Reade Street, RM 3N
New York, NY 10007
212.720.3505 phone
zoning_gis@planning.nyc.gov