


U P P E R

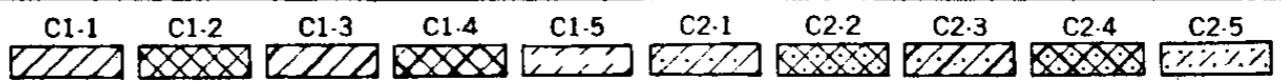
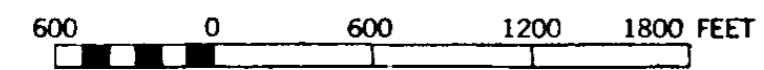
B A Y

21c

ZONING MAP
CITY PLANNING COMMISSION
THE CITY OF NEW YORK



		16b
21a	21c	22a
21b	21d	22b



EFFECTIVE: DECEMBER 15, 1961

001


21c

ZONING MAP

CITY PLANNING COMMISSION
THE CITY OF NEW YORK

U P P E R

B A Y

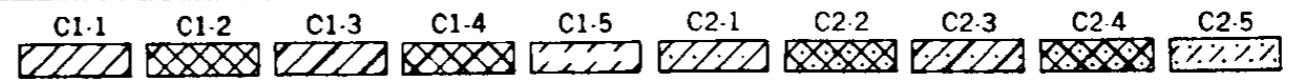
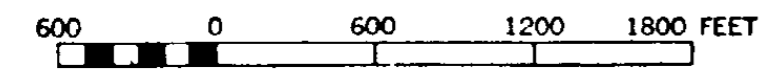
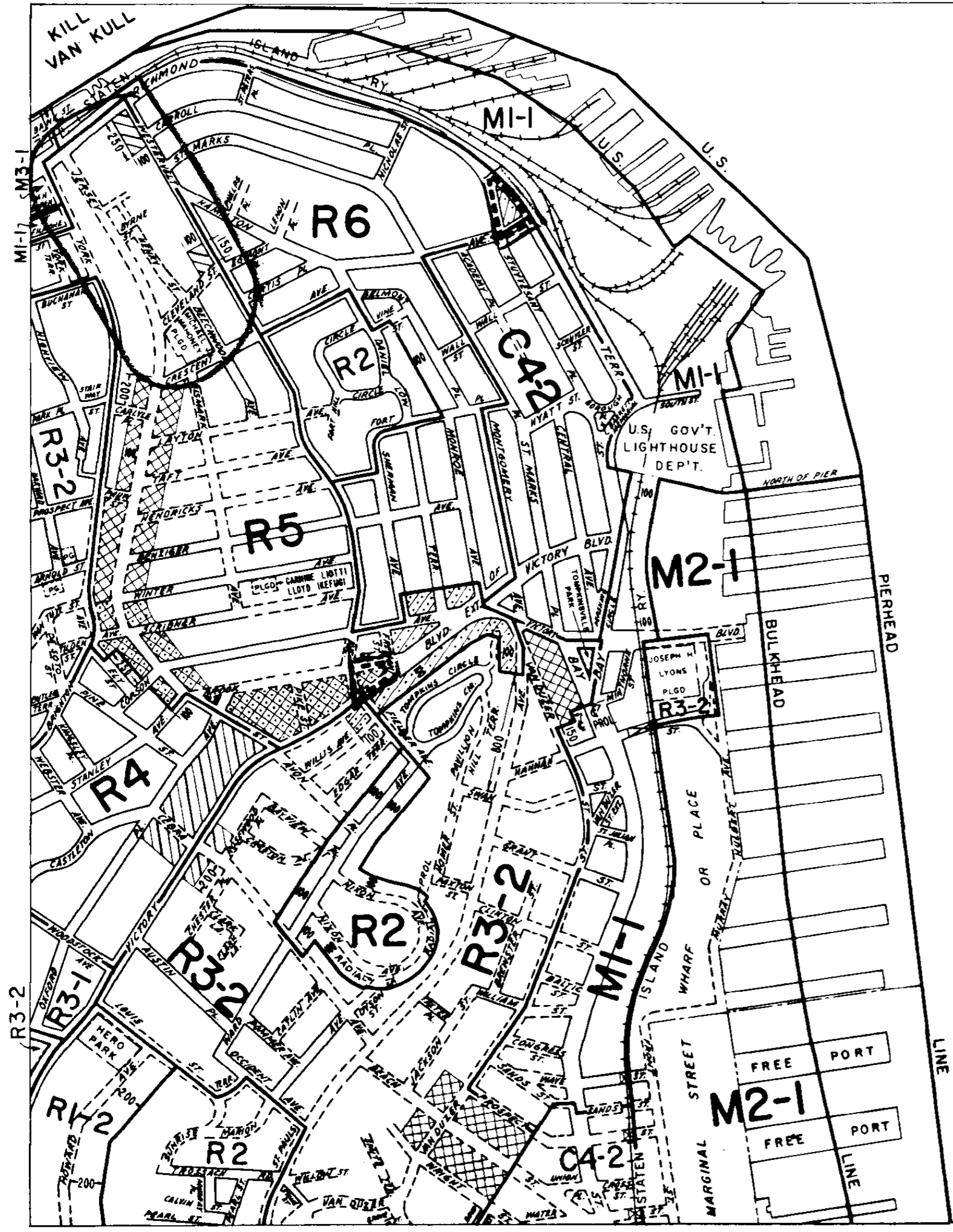


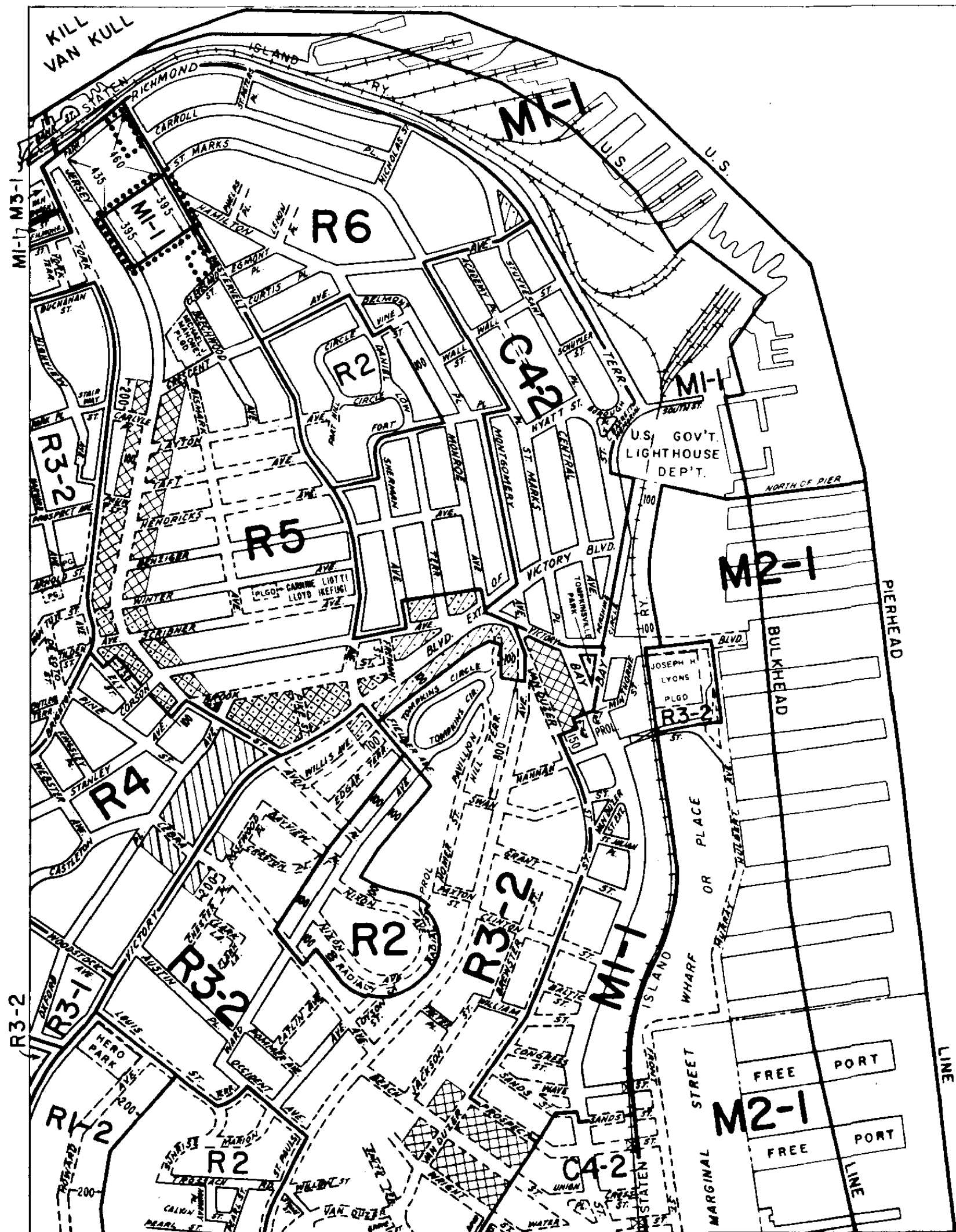
		16b
21a	21c	22a
21b	21d	22b

INDICATES CORRECTION TO CONFORM TO MAP EFFECTIVE: DECEMBER 15, 1961

A-153

002






U P P E R

B A Y

21c

ZONING MAP

CITY PLANNING COMMISSION
THE CITY OF NEW YORK

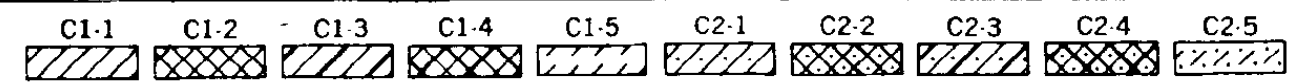
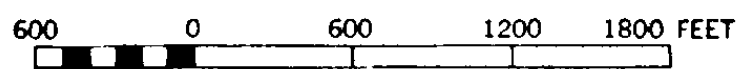


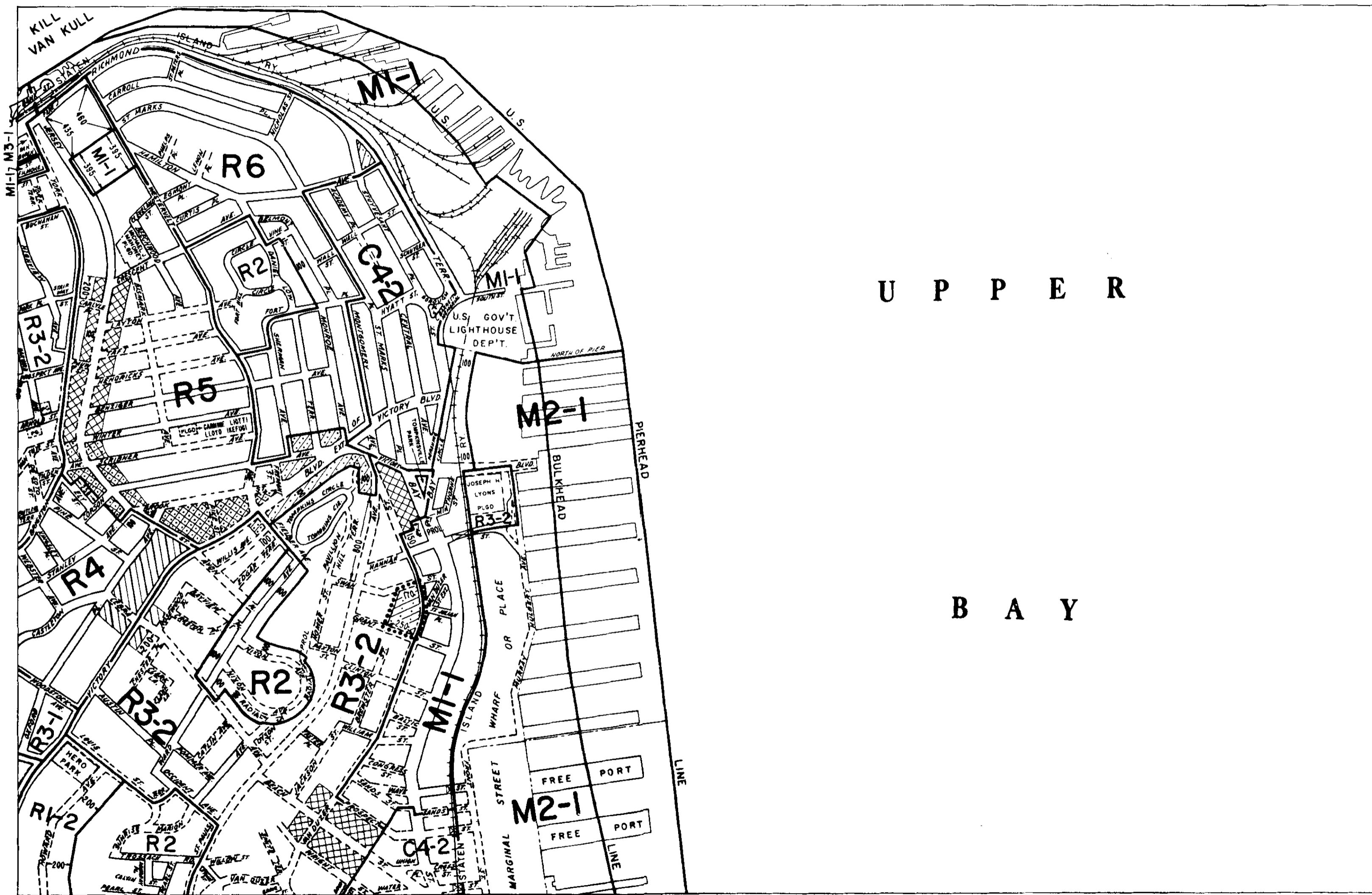
		16b
21a	21c	22a
21b	21d	22b

..... INDICATES
PROPERTY REZONED BY
AMENDMENT EFFECTIVE:
FEBRUARY 8, 1962

A-163

003






21c

ZONING MAP

CITY PLANNING COMMISSION
THE CITY OF NEW YORK

U P P E R

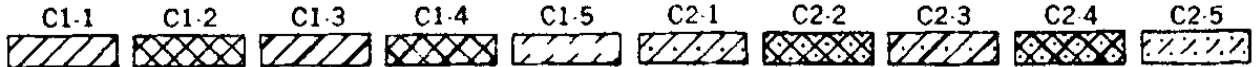
B A Y



		16b
21a	21c	22a
21b	21d	22b

..... INDICATES PROPERTY
REZONED BY AMENDMENT
EFFECTIVE: MAY 10, 1962

A-197



004

21c

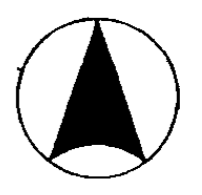
ZONING MAP

CITY PLANNING COMMISSION

THE CITY OF NEW YORK

U P P E R

B A Y



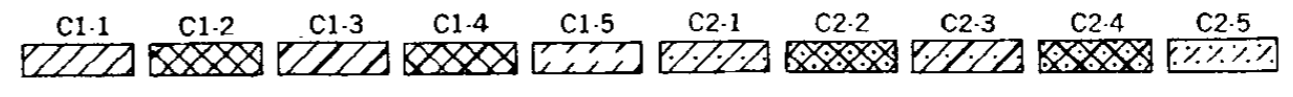
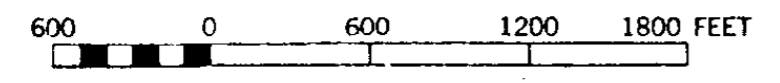
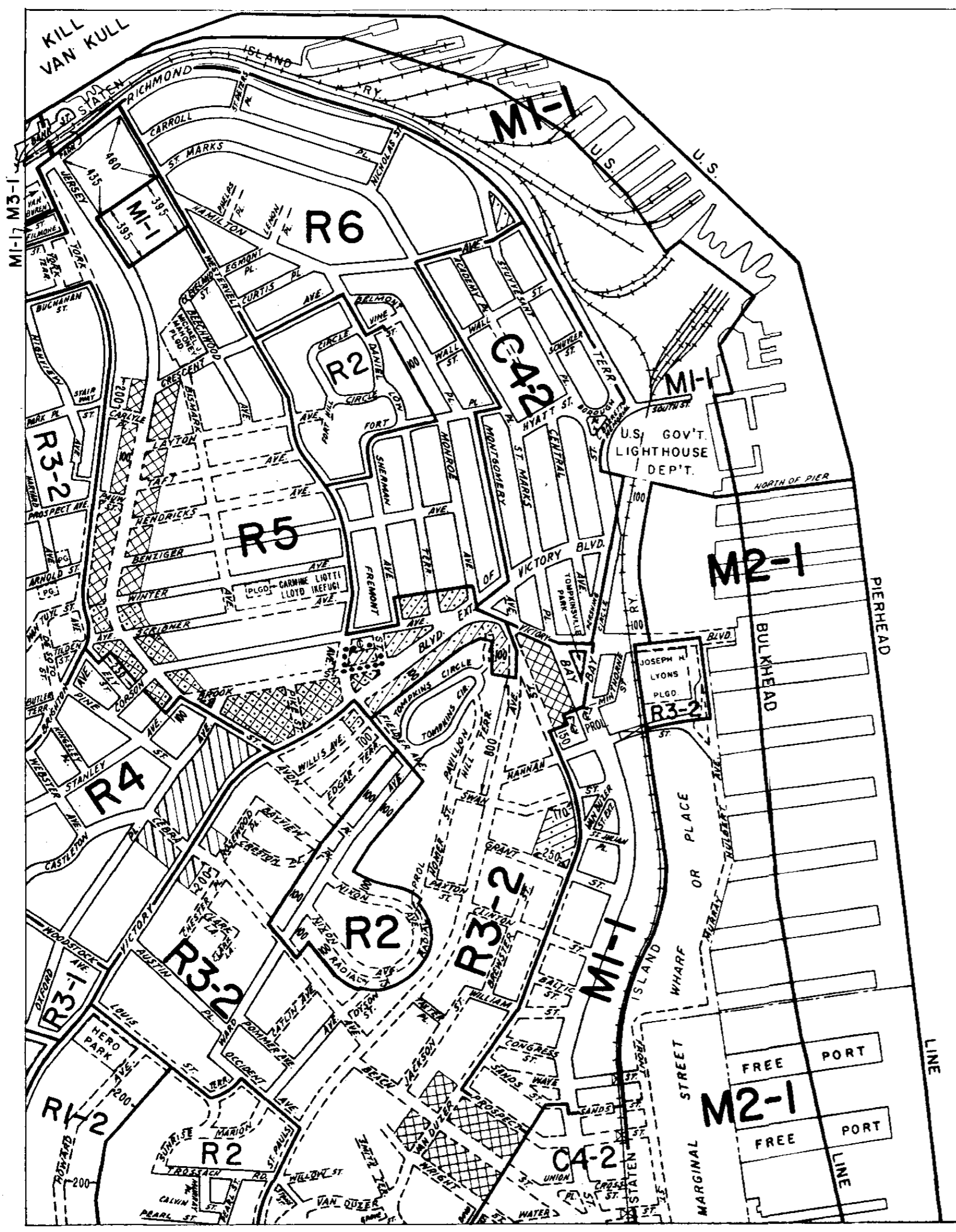
		16b
21a	21c	22a
21b	21d	22b

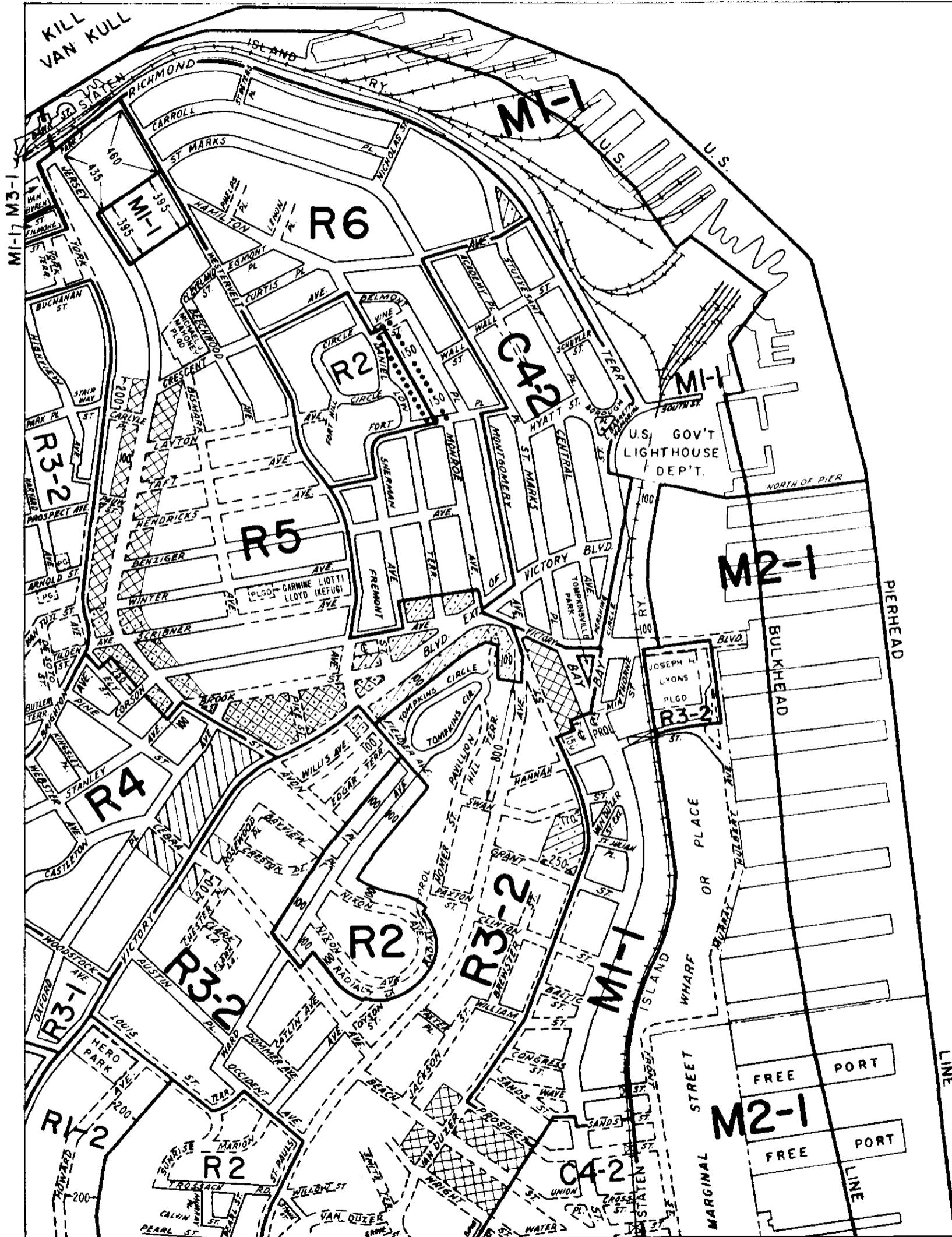
..... INDICATES PROPERTY
REZONED BY AMENDMENT
EFFECTIVE : JANUARY 10, 1963

A-288

005

COPYRIGHTED BY THE CITY OF NEW YORK





21c

ZONING MAP

CITY PLANNING COMMISSION
THE CITY OF NEW YORK

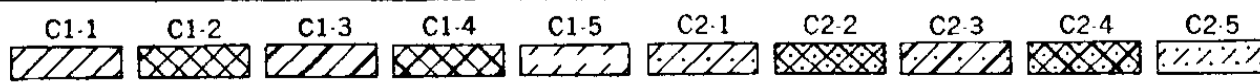
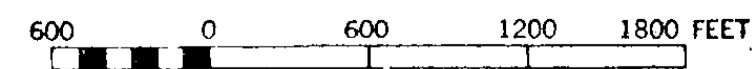
U P P E R



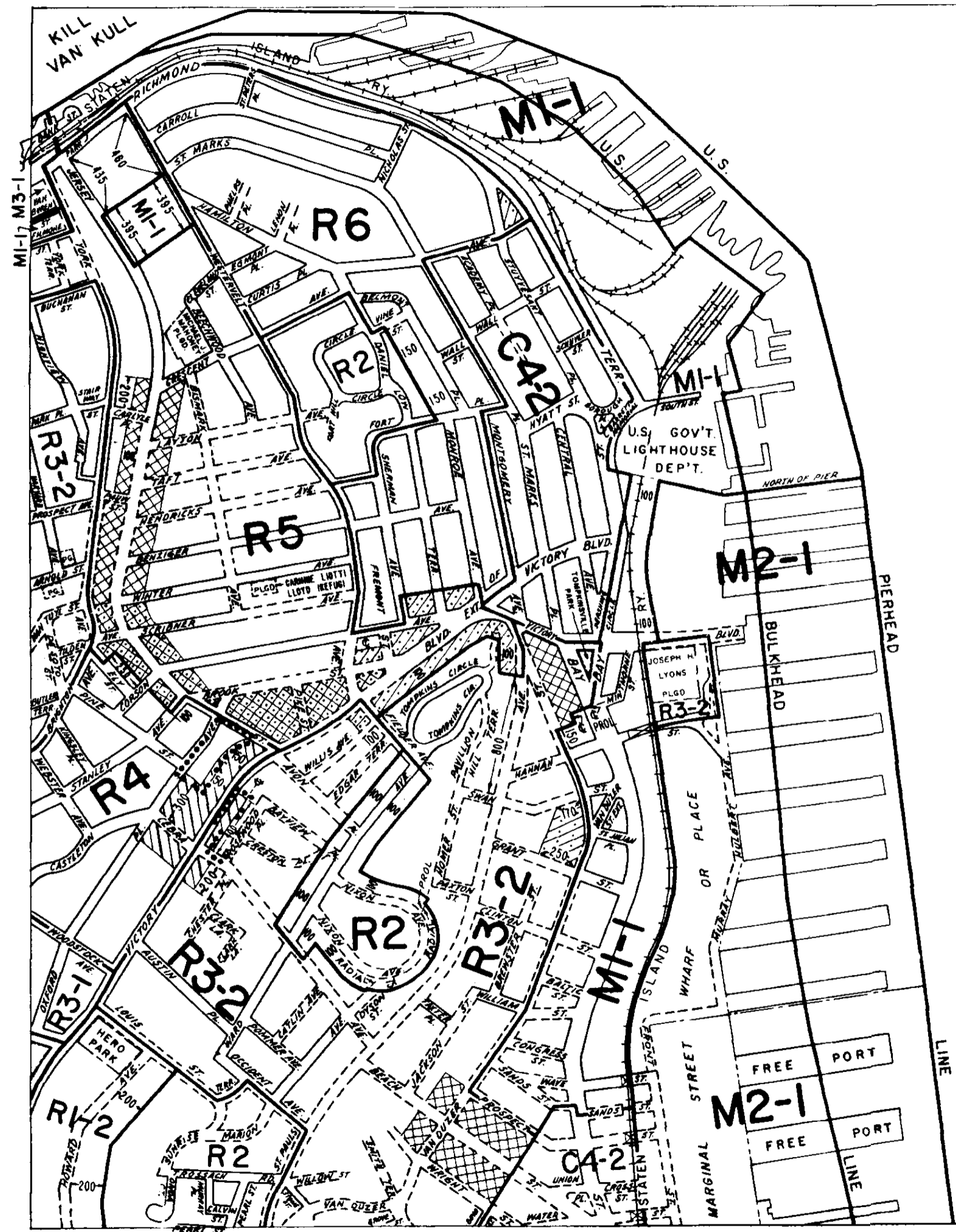
B A Y

		16b
21a	21c	22a
21b	21d	22b

..... INDICATES PROPERTY
REZONED BY AMENDMENT
EFFECTIVE: JUNE 13, 1963



A-332




21c

ZONING MAP

CITY PLANNING COMMISSION
THE CITY OF NEW YORK

U P P E R

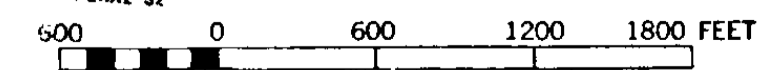
B A Y



		16b
21a	21c	22a
21b	21d	22b

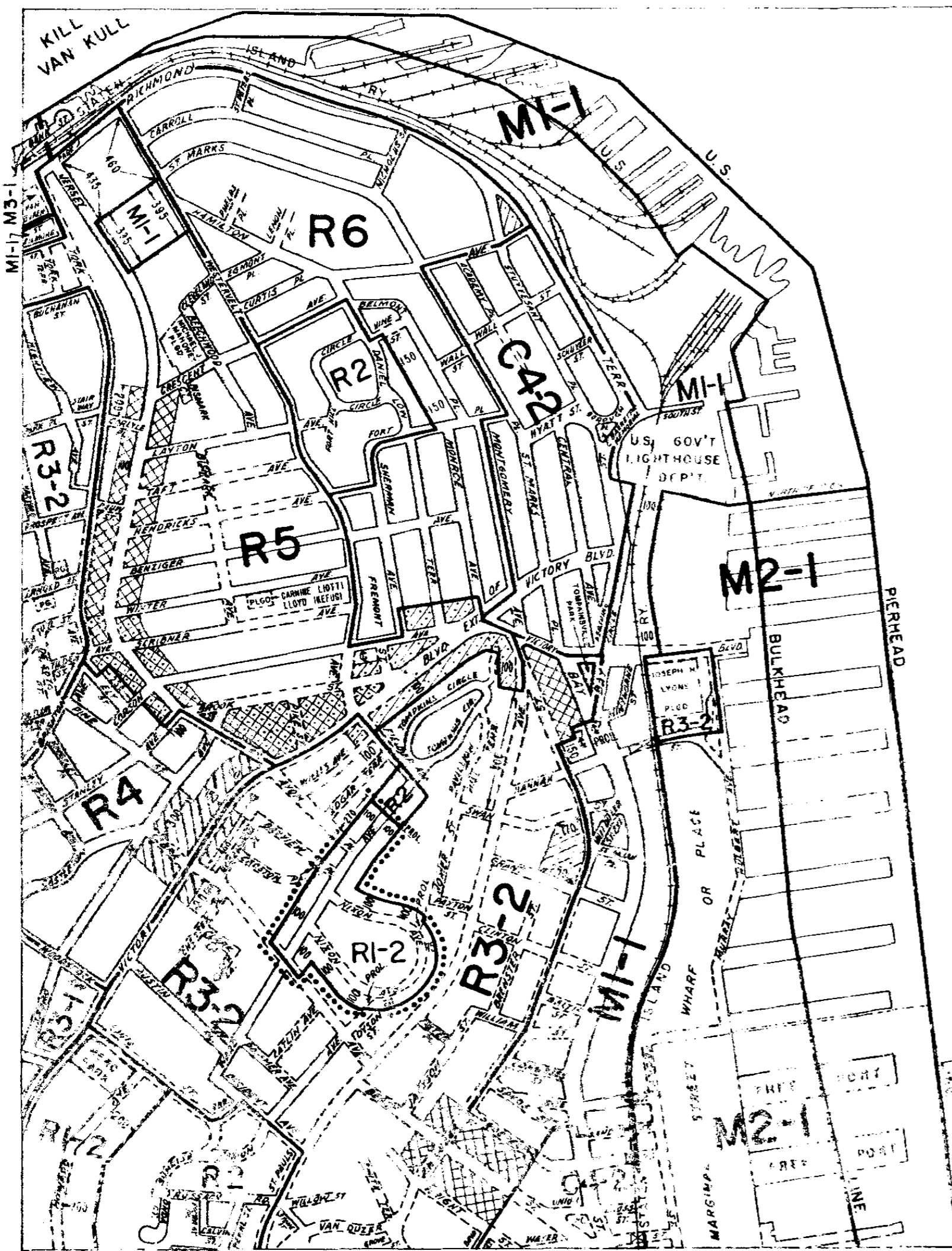
..... INDICATES PROPERTY
REZONED BY AMENDMENT
EFFECTIVE AUGUST 20, 1964

- C1-1
- C1-2
- C1-3
- C1-4
- C1-5
- C2-1
- C2-2
- C2-3
- C2-4
- C2-5



A-482

006



U P P E R

B A Y

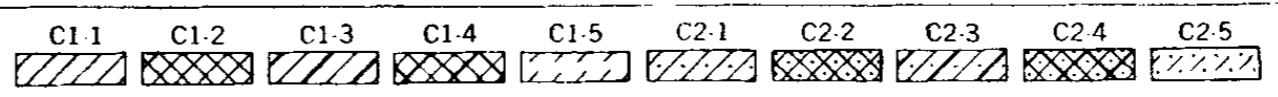
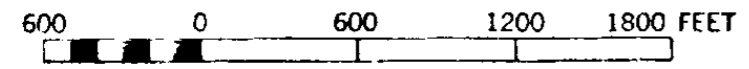
21c

ZONING MAP
CITY PLANNING COMMISSION
THE CITY OF NEW YORK



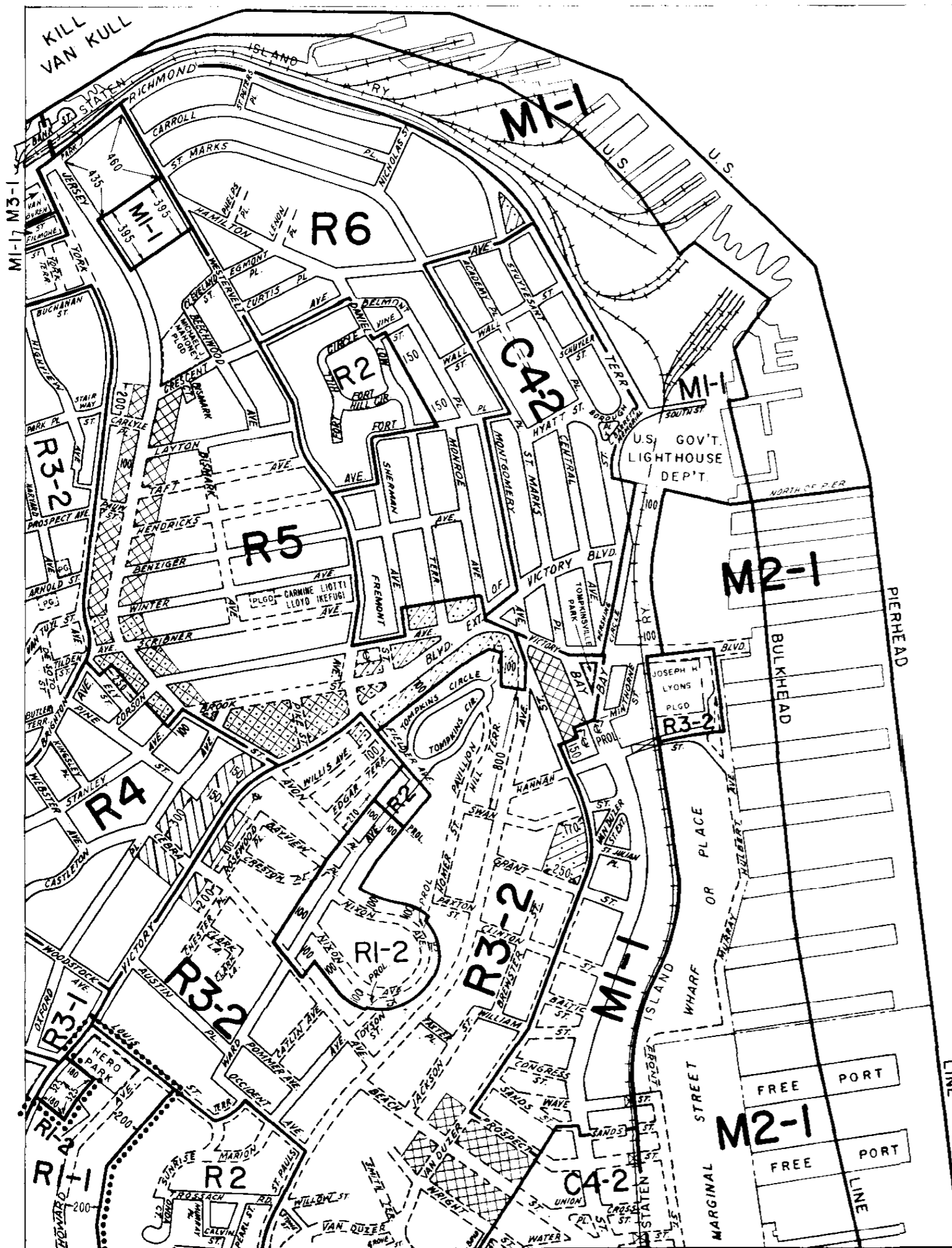
		16b
21a	21c	22a
21b	21d	22b

INDICATES PROPERTY
REZONED BY AMENDMENT
EFFECTIVE JULY 22, 1965



A-581

007




U P P E R

B A Y

21c

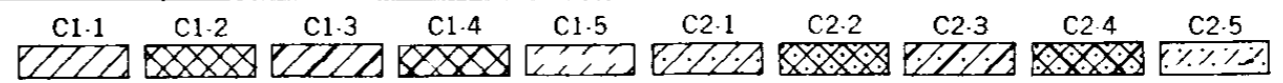
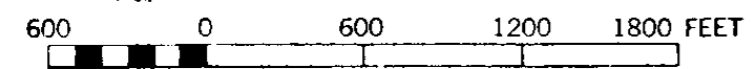
ZONING MAP

CITY PLANNING COMMISSION
THE CITY OF NEW YORK

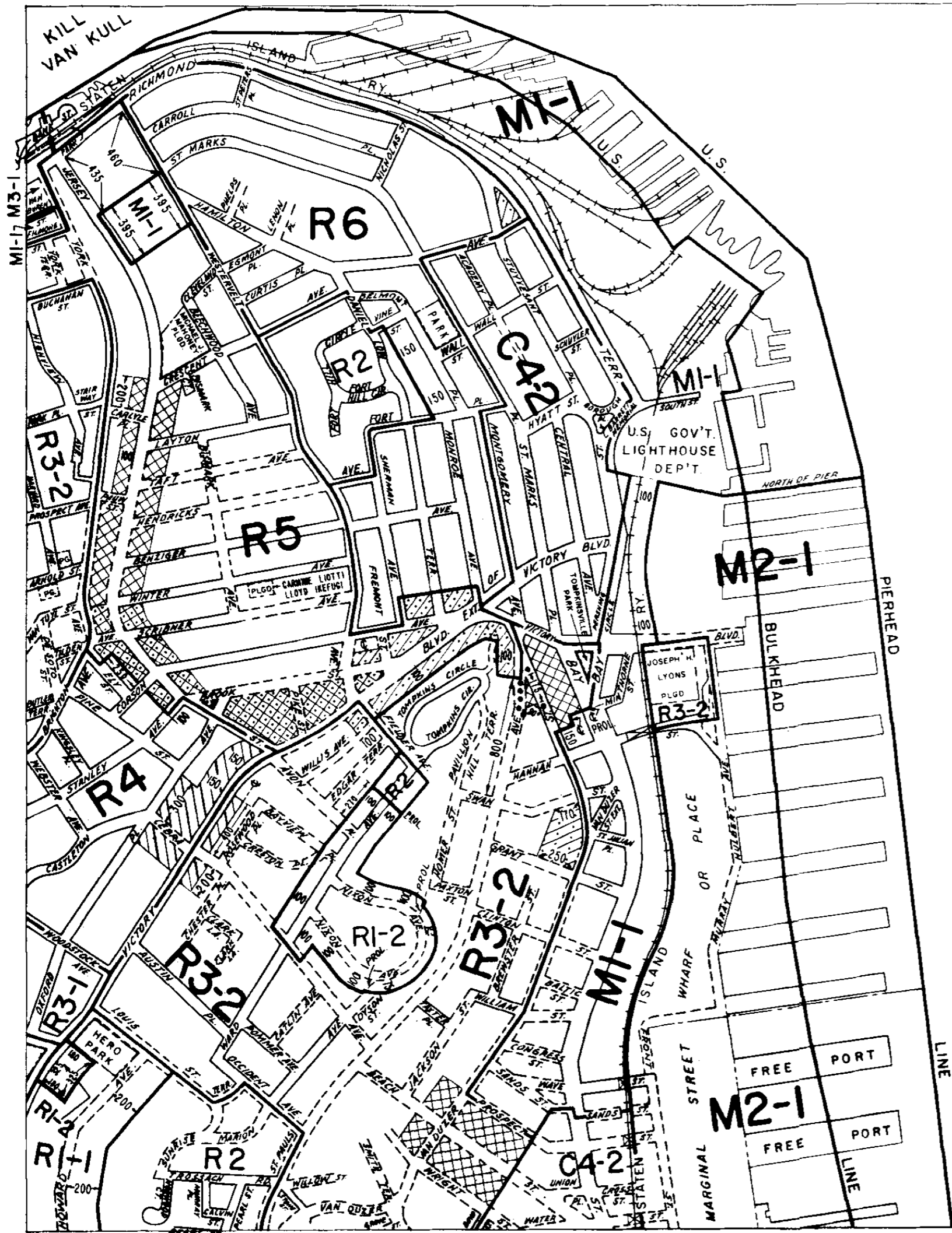


		16b
21a	21c	22a
21b	21d	22b

..... INDICATES PROPERTY REZONED BY AMENDMENT EFFECTIVE AUGUST 25, 1966



A-683
008




U P P E R

B A Y

21c

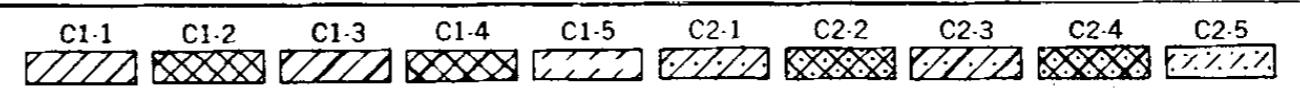
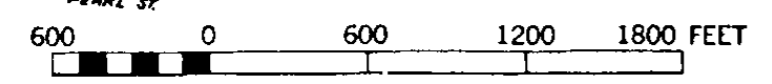
ZONING MAP

CITY PLANNING COMMISSION
THE CITY OF NEW YORK

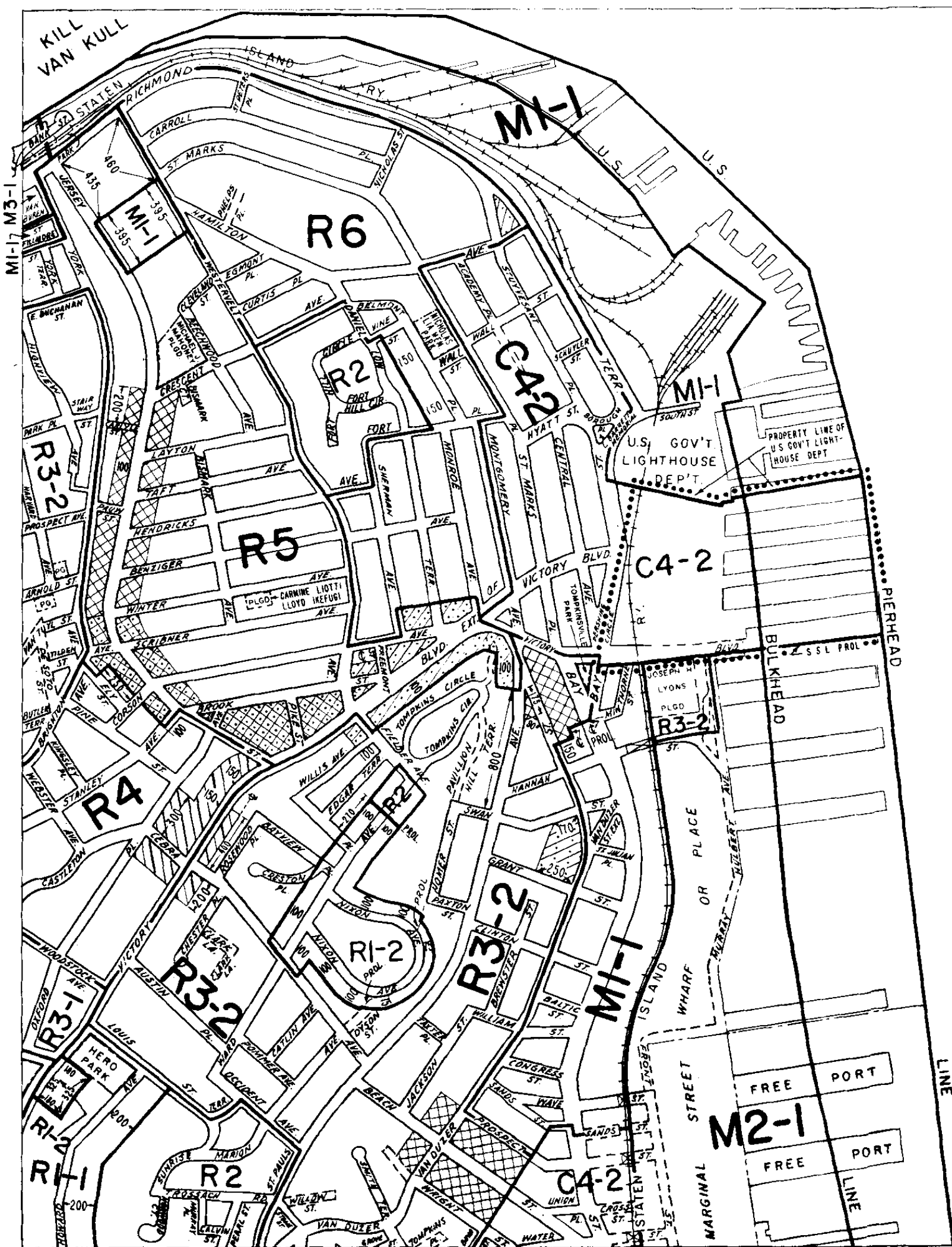


		16b
21a	21c	22a
21b	21d	22b

..... INDICATES PROPERTY
REZONED BY AMENDMENT
EFFECTIVE: NOVEMBER 13, 1969




A-915
009



U P P E R
B A Y

21c

ZONING MAP
CITY PLANNING COMMISSION
THE CITY OF NEW YORK

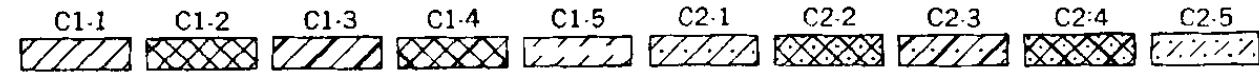
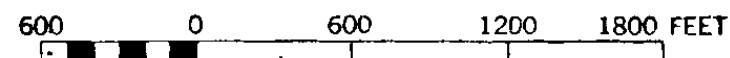


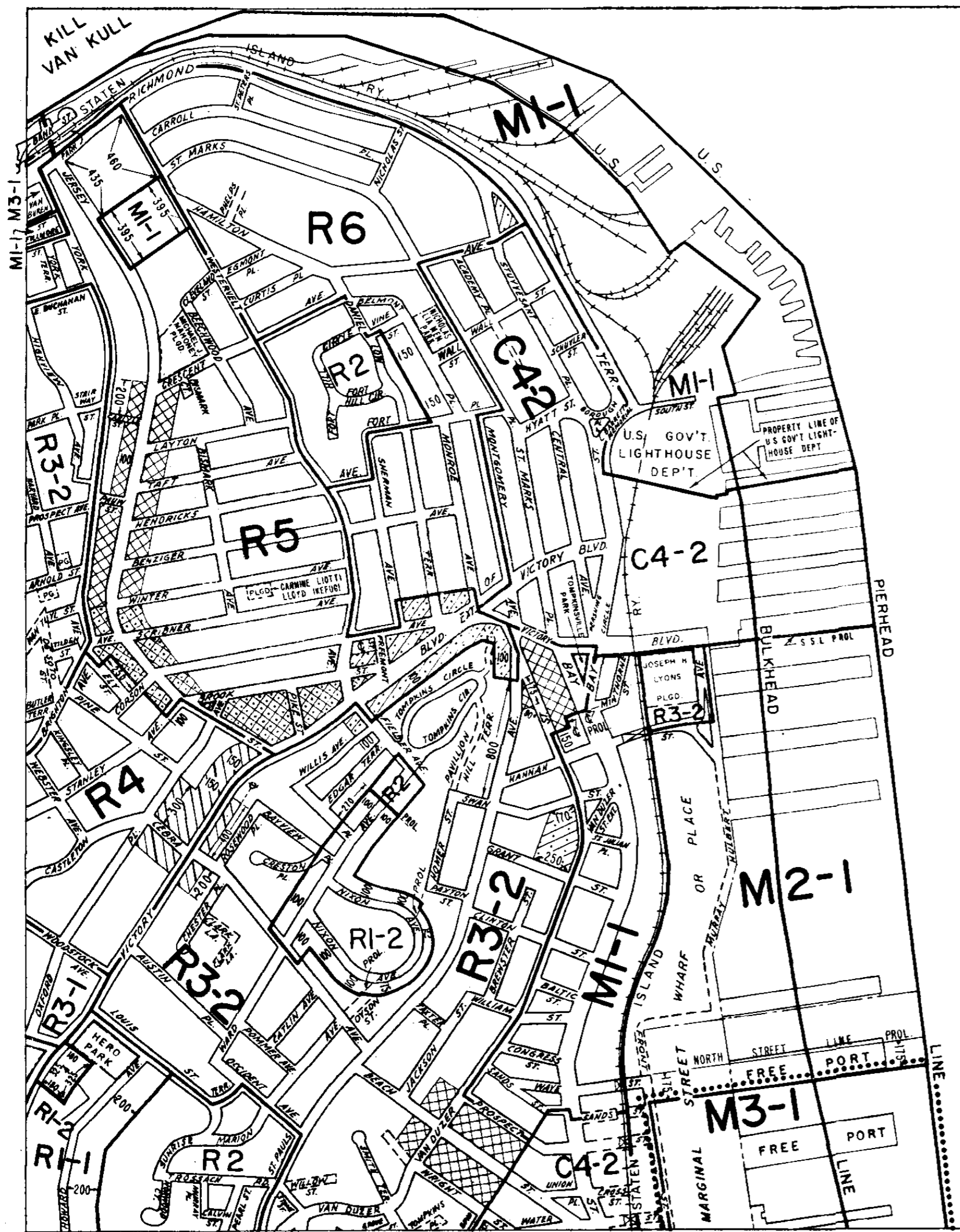
		16b
21a	21c	22a
21b	21d	22b

..... INDICATES PROPERTY
REZONED BY AMENDMENT
EFFECTIVE DECEMBER 28, 1973

A-1150

010






21c

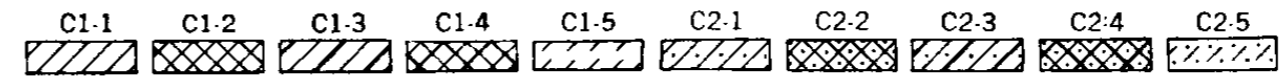
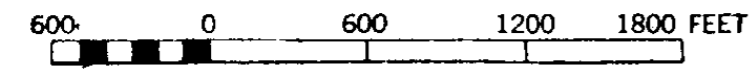
ZONING MAP
CITY PLANNING COMMISSION
THE CITY OF NEW YORK

U P P E R
B A Y



		16b
21a	21c	22a
21b	21d	22b

..... INDICATES PROPERTY
REZONED BY AMENDMENT
EFFECTIVE MARCH 21, 1974
A-1152



011

21c

ZONING MAP

CITY PLANNING COMMISSION
THE CITY OF NEW YORK

U P P E R B A Y



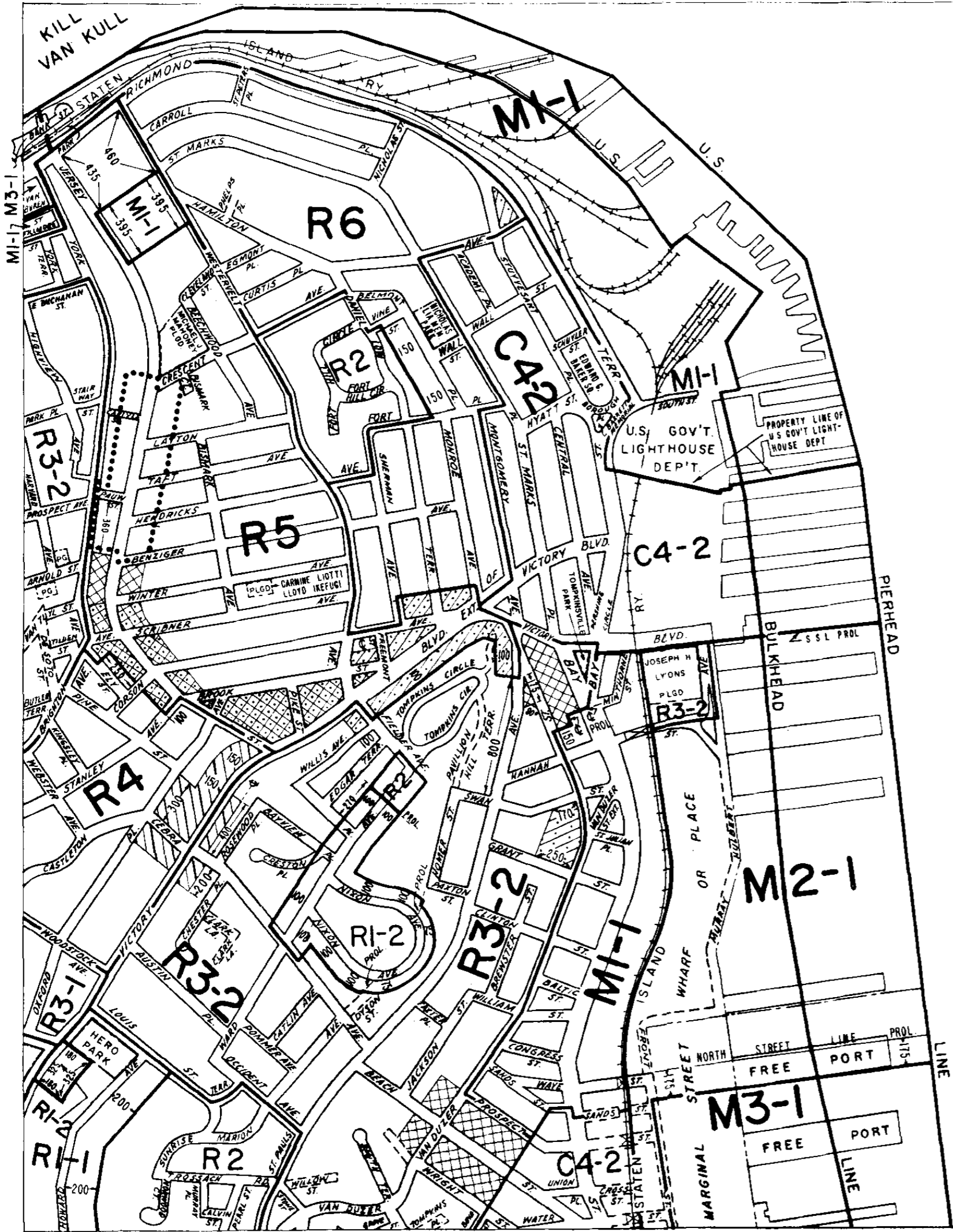
		16b
21a	21c	22a
21b	21d	22b

..... INDICATES PROPERTY
REZONED BY AMENDMENT
EFFECTIVE FEBRUARY 7, 1980

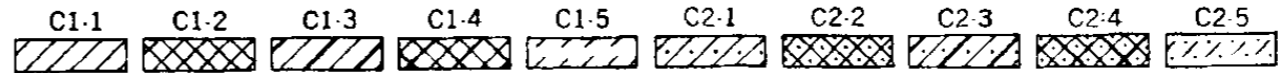
A-1280

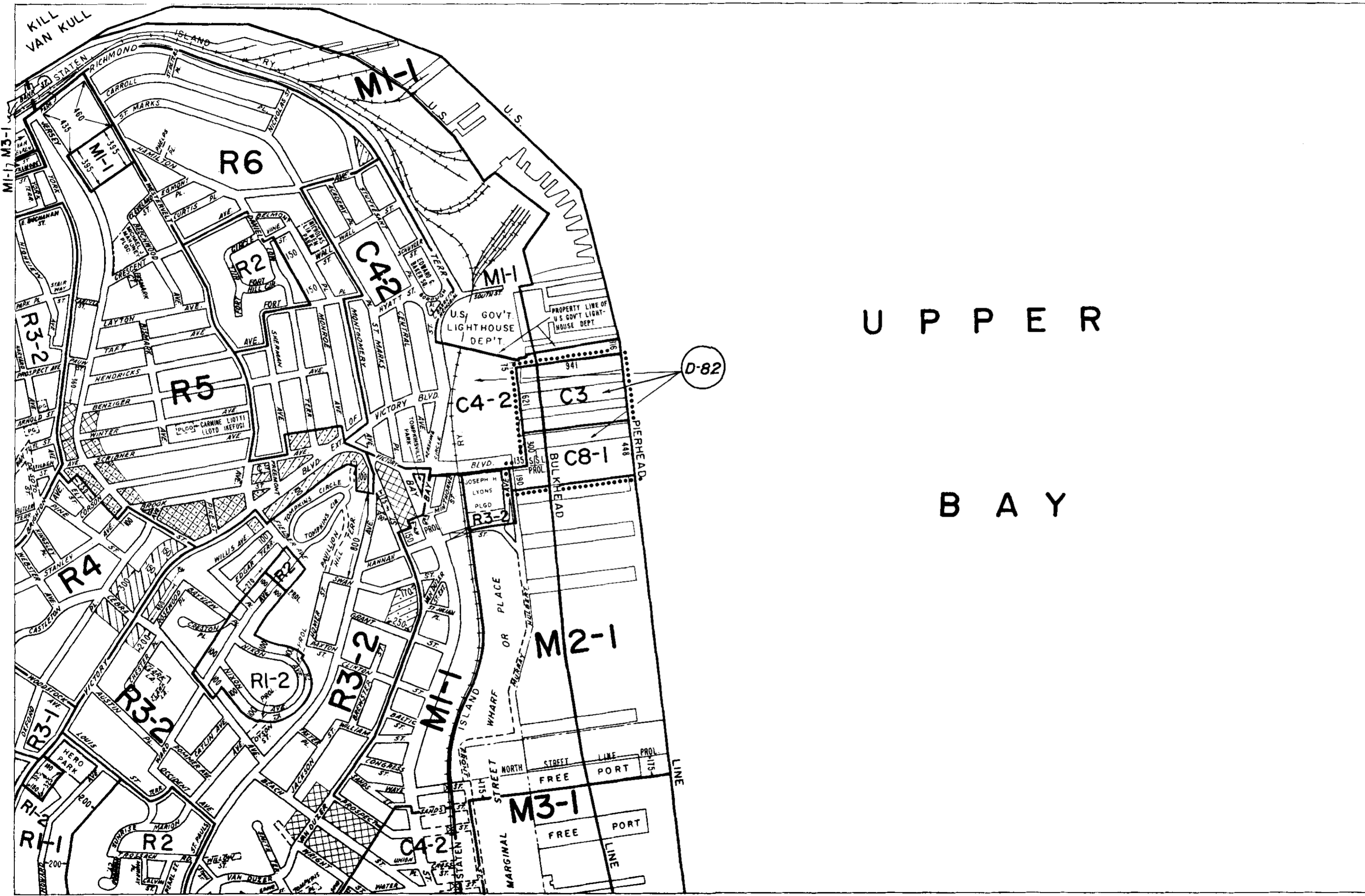
012

COPYRIGHTED BY THE CITY OF NEW YORK



600 0 600 1200 1800 FEET





U P P E R
B A Y

ZONING MAP

THE NEW YORK CITY PLANNING COMMISSION

MAJOR ZONING CLASSIFICATIONS



- R — RESIDENTIAL DISTRICT
- C — COMMERCIAL DISTRICT
- M — MANUFACTURING DISTRICT

The number(s) and/or letter(s) which follows an "R", "C", or "M" district designation indicates use, bulk, and other controls as described in the text of the Zoning Resolution.

SPECIAL PURPOSE DISTRICTS

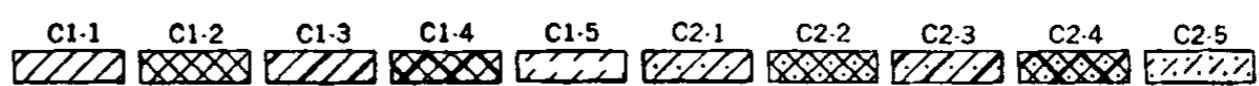

The letter(s) within the shaded area designates the special purpose district as described in the text of the Zoning Resolution.

INDICATES PROPERTY REZONED BY AMENDMENT EFFECTIVE 3-18-83 A-1361

RESTRICTIVE DECLARATION, FOR DETAIL REFER TO R.D. SHEET.

MAP KEY

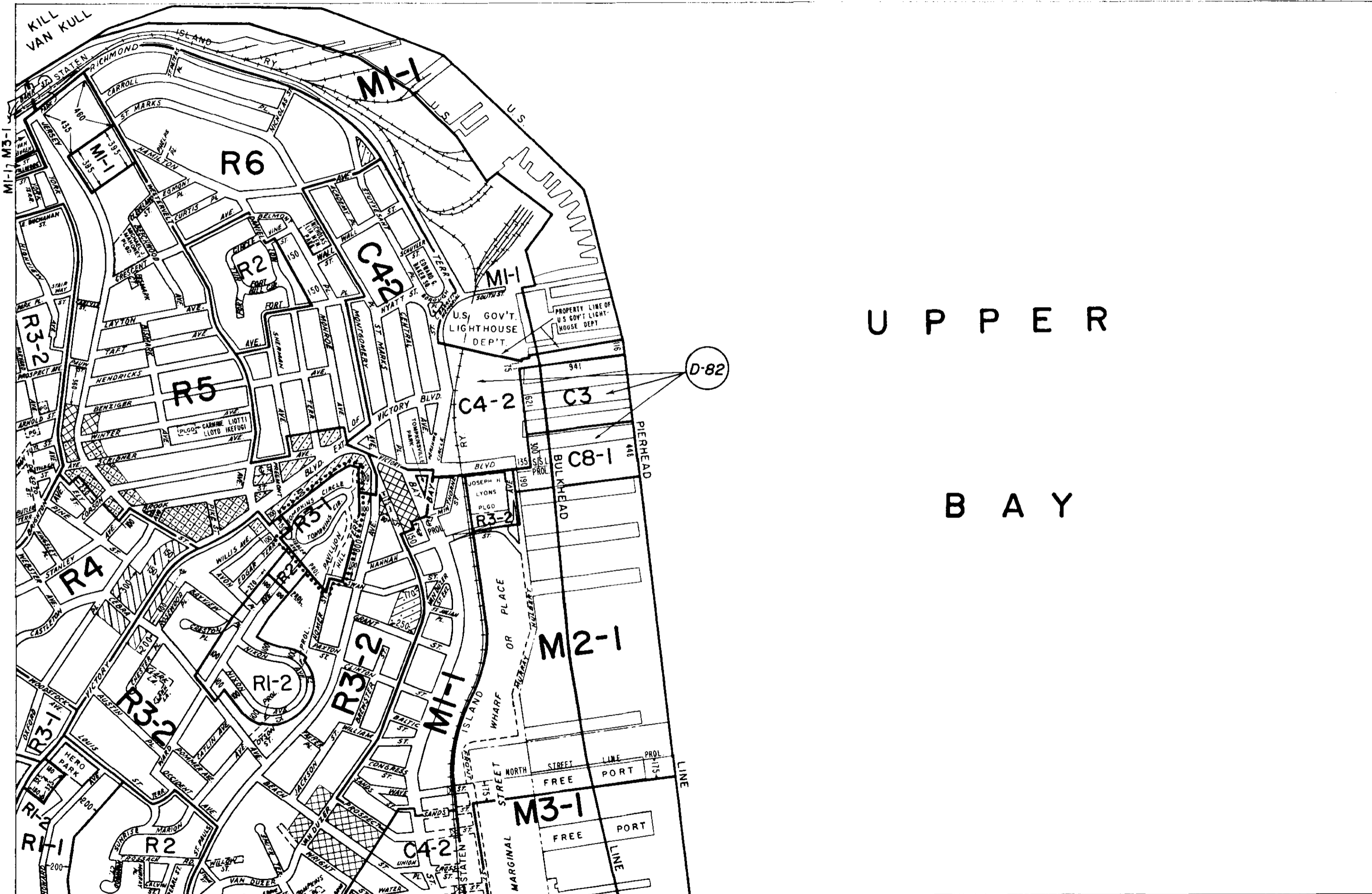
		16b
21a	21c	22a
21b	21d	22b



ZONING MAP 21c

COPYRIGHTED BY THE CITY OF NEW YORK

013



U P P E R

B A Y

ZONING MAP

THE NEW YORK CITY PLANNING COMMISSION

MAJOR ZONING CLASSIFICATIONS



- R — RESIDENTIAL DISTRICT
- C — COMMERCIAL DISTRICT
- M — MANUFACTURING DISTRICT

The number(s) and/or letter(s) which follows an "R", "C", or "M" district designation indicates use, bulk, and other controls as described in the text of the Zoning Resolution.

SPECIAL PURPOSE DISTRICTS

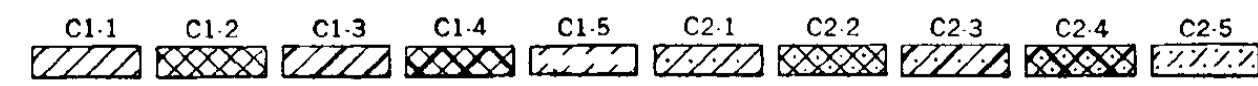
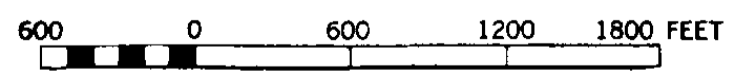
The letter(s) within the shaded area designates the special purpose district as described in the text of the Zoning Resolution.

INDICATES PROPERTY REZONED BY AMENDMENT EFFECTIVE 7-18-85 A-1422

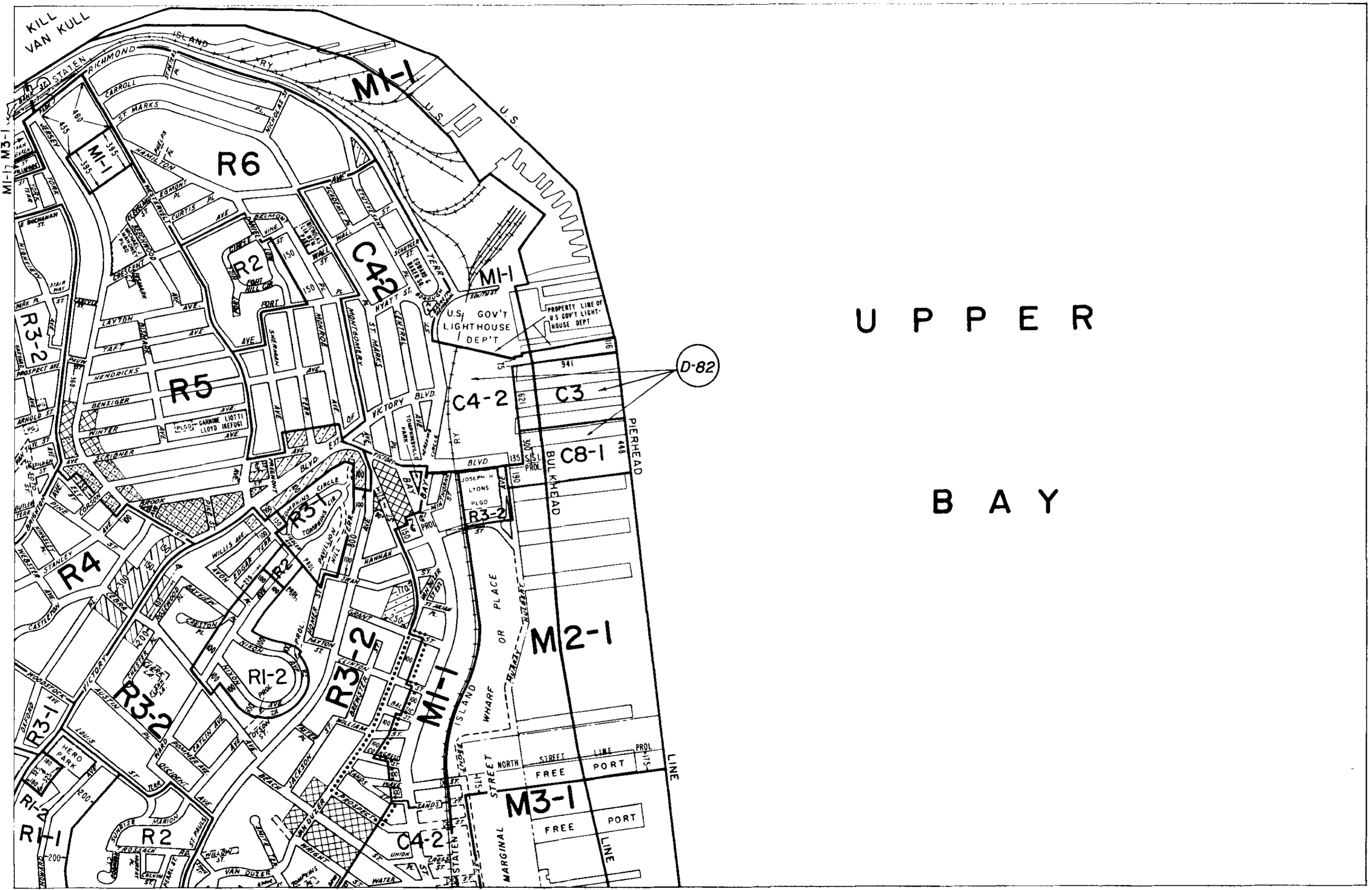
(D) RESTRICTIVE DECLARATION, FOR DETAIL REFER TO R.D. SHEET.

MAP KEY

		16b
21a	21c	22a
21b	21d	22b



ZONING MAP 21c



U P P E R
B A Y

ZONING MAP

THE NEW YORK CITY PLANNING COMMISSION

MAJOR ZONING CLASSIFICATIONS



- R — RESIDENTIAL DISTRICT
- C — COMMERCIAL DISTRICT
- M — MANUFACTURING DISTRICT

The number(s) and/or letter(s) which follows an "R", "C", or "M" district designation indicates use, bulk, and other controls as described in the text of the Zoning Resolution.

SPECIAL PURPOSE DISTRICTS

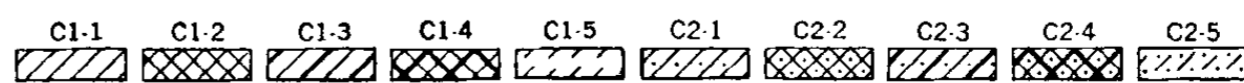
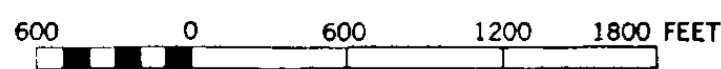
The letter(s) within the shaded area designates the special purpose district as described in the text of the Zoning Resolution.

INDICATES PROPERTY REZONED BY AMENDMENT EFFECTIVE 8-15-85 A-1429

RESTRICTIVE DECLARATION, FOR DETAIL REFER TO R.D. SHEET.

MAP KEY

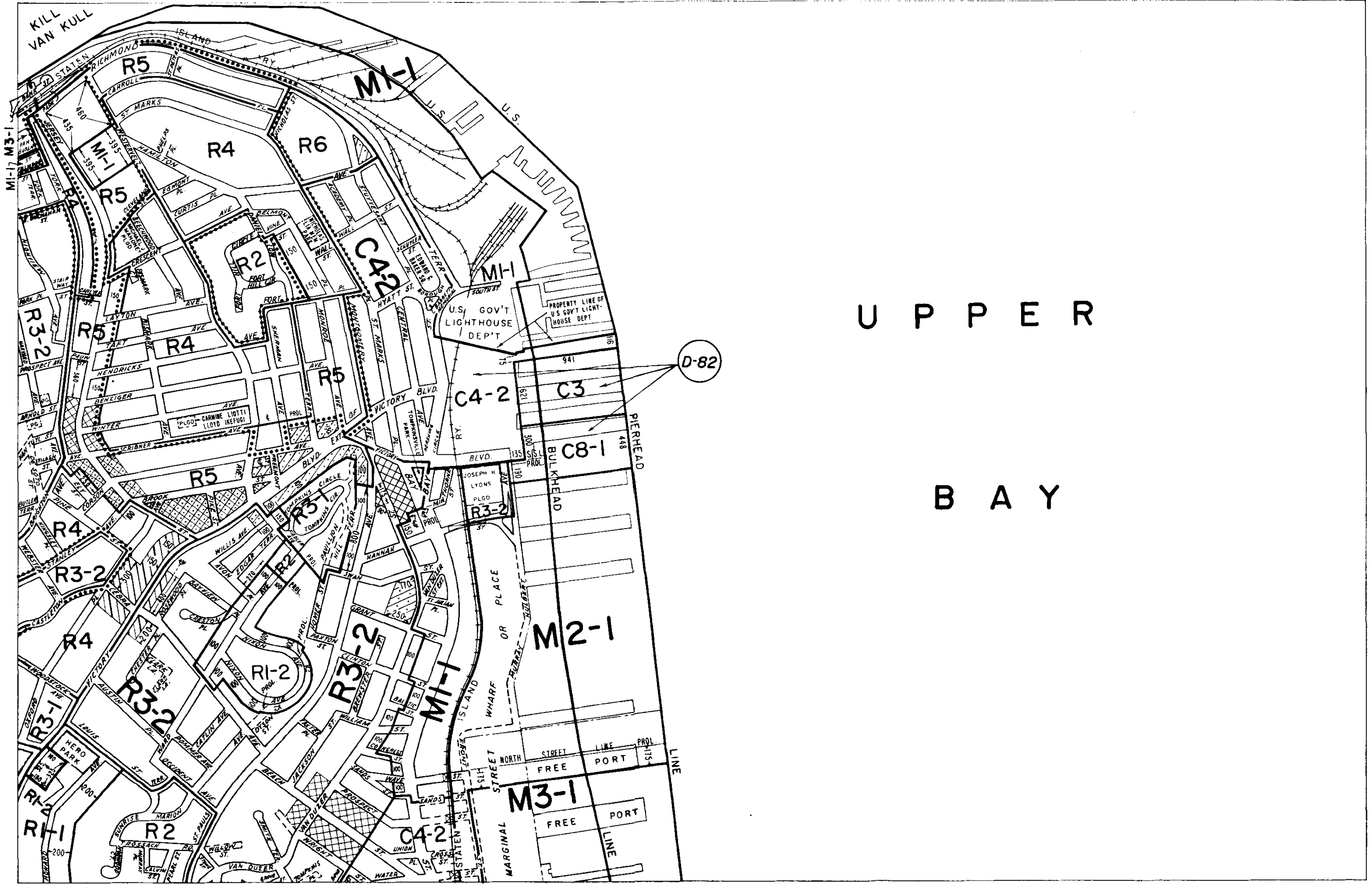
		16b
21a	21c	22a
21b	21d	22b



ZONING MAP 21c

COPYRIGHTED BY THE CITY OF NEW YORK

014



U P P E R
B A Y

ZONING MAP

THE NEW YORK CITY PLANNING COMMISSION

MAJOR ZONING CLASSIFICATIONS



- R — RESIDENTIAL DISTRICT
- C — COMMERCIAL DISTRICT
- M — MANUFACTURING DISTRICT

The number(s) and/or letter(s) which follows an "R", "C", or "M" district designation indicates use, bulk, and other controls as described in the text of the Zoning Resolution.

SPECIAL PURPOSE DISTRICTS

The letter(s) within the shaded area designates the special purpose district as described in the text of the Zoning Resolution.

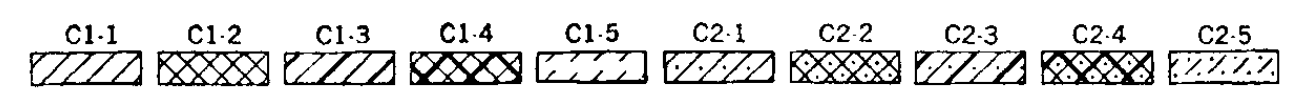
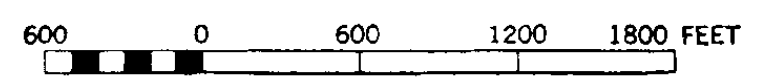
INDICATES PROPERTY REZONED BY AMENDMENT EFFECTIVE: 11-14-85 A-1433

RESTRICTIVE DECLARATION, FOR DETAIL REFER TO R.D. SHEET.

MAP KEY

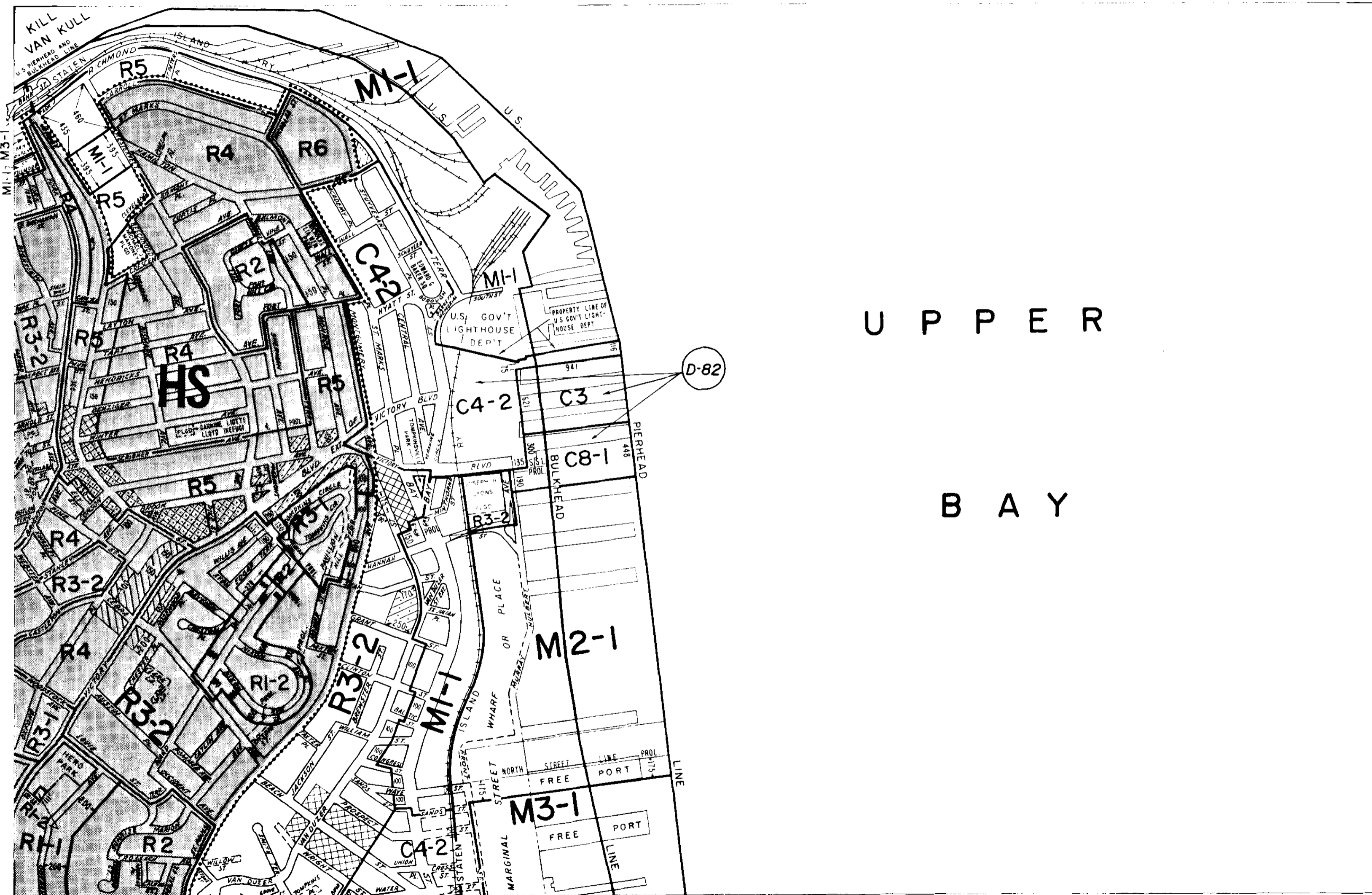
		16b
21a	21c	22a
21b	21d	22b

ZONING MAP **21c**



COPYRIGHTED BY THE CITY OF NEW YORK

015



U P P E R
B A Y

ZONING MAP

THE NEW YORK CITY PLANNING COMMISSION

MAJOR ZONING CLASSIFICATIONS



- R — RESIDENTIAL DISTRICT
- C — COMMERCIAL DISTRICT
- M — MANUFACTURING DISTRICT

The number(s) and/or letter(s) which follows an "R", "C", or "M" district designation indicates use, bulk, and other controls as described in the text of the Zoning Resolution.

SPECIAL PURPOSE DISTRICTS

The letter(s) within the shaded area designates the special purpose district as described in the text of the Zoning Resolution.

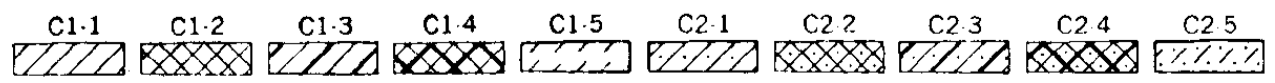
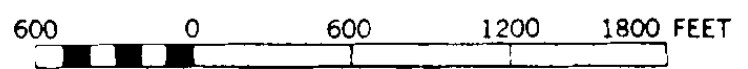
INDICATES PROPERTY REZONED BY AMENDMENT EFFECTIVE 6-30-87 A-1471

RESTRICTIVE DECLARATION, FOR DETAIL REFER TO R.D. SHEET.

AS CORRECTED 10-27-88

MAP KEY

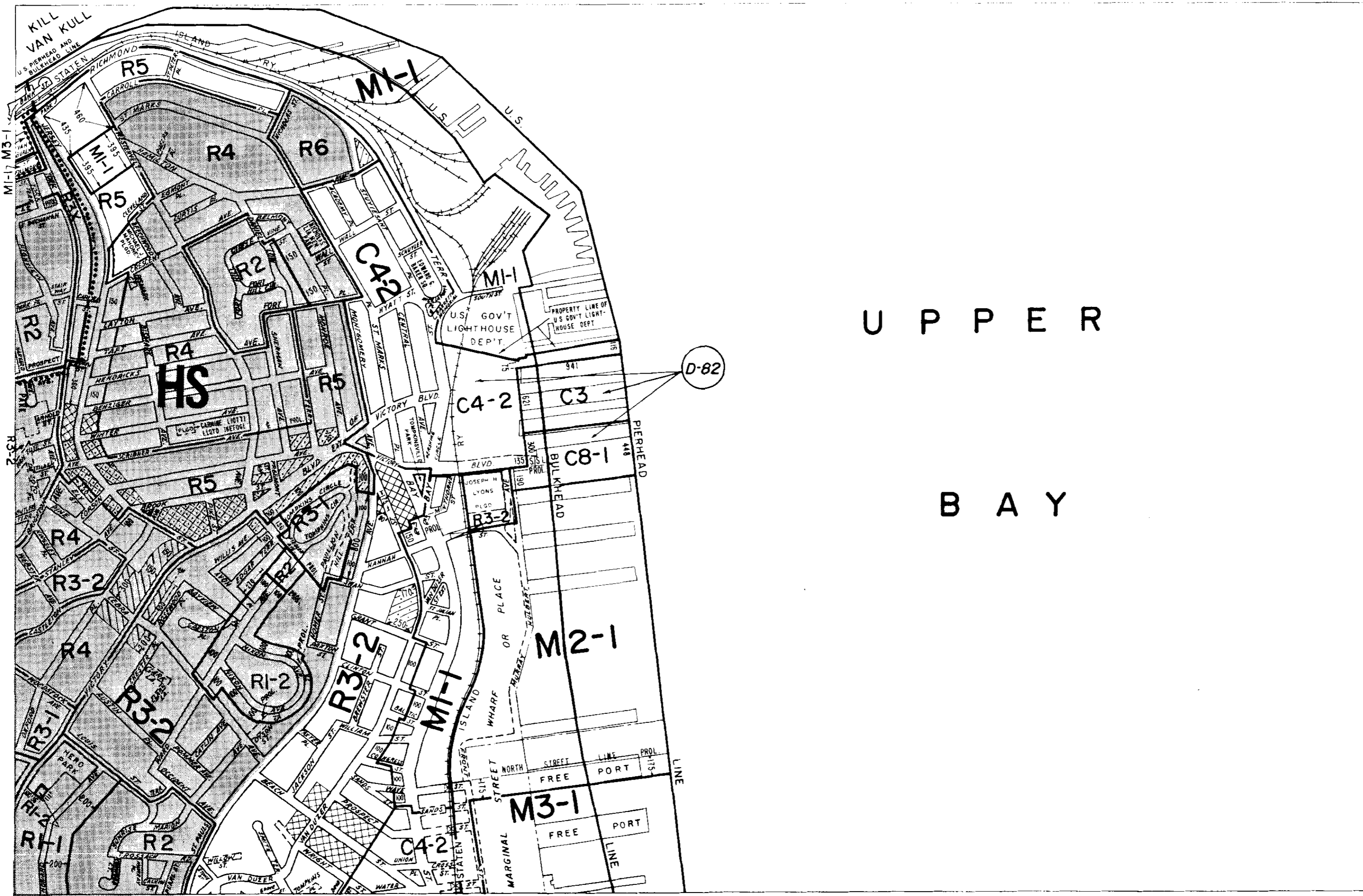
		16b
21a	21c	22a
21b	21d	22b



● COPYRIGHTED BY THE CITY OF NEW YORK

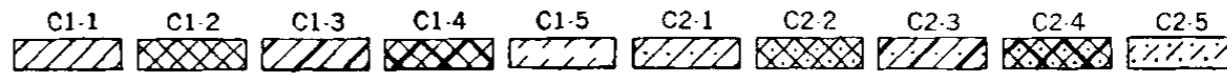
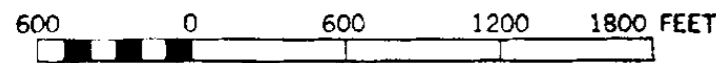
016R

ZONING MAP 21c



U P P E R

B A Y



ZONING MAP

THE NEW YORK CITY PLANNING COMMISSION

MAJOR ZONING CLASSIFICATIONS



- R — RESIDENTIAL DISTRICT
- C — COMMERCIAL DISTRICT
- M — MANUFACTURING DISTRICT

The number(s) and/or letter(s) which follows an "R", "C", or "M" district designation indicates use, bulk, and other controls as described in the text of the Zoning Resolution.

SPECIAL PURPOSE DISTRICTS

The letter(s) within the shaded area designates the special purpose district as described in the text of the Zoning Resolution.

INDICATES PROPERTY REZONED BY AMENDMENT EFFECTIVE 9-18-97
970271 ZMR A-1741

RESTRICTIVE DECLARATION, FOR
DETAIL REFER TO R.D. SHEET.

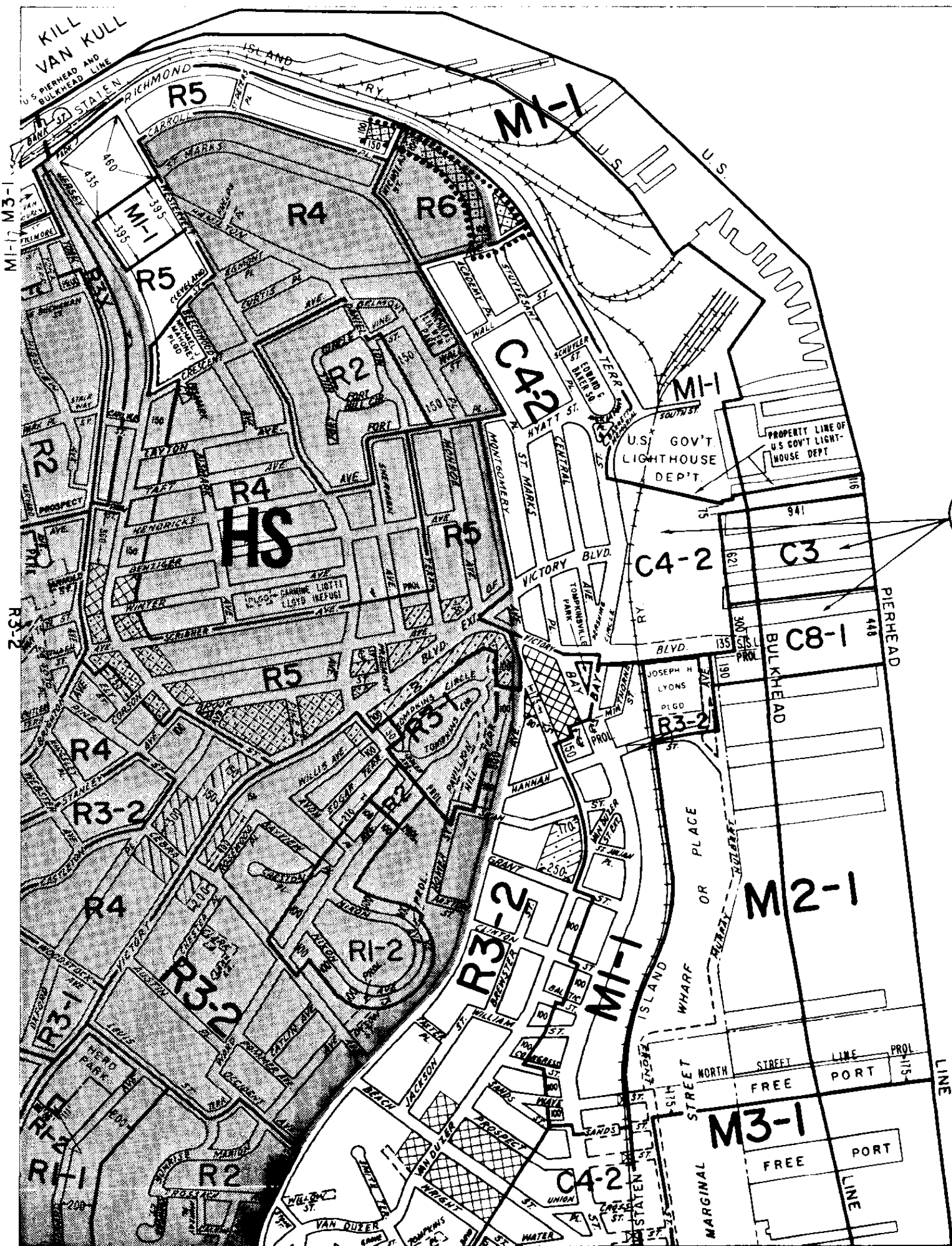
MAP KEY

		16b
21a	21c	22a
21b	21d	22b

ZONING MAP 21c

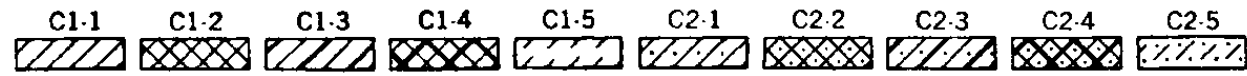
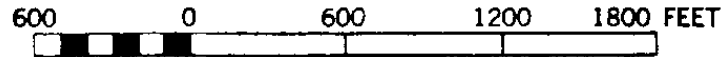
● COPYRIGHTED BY THE CITY OF NEW YORK

017



U P P E R
B A Y

D-82



ZONING MAP

THE NEW YORK CITY PLANNING COMMISSION

MAJOR ZONING CLASSIFICATIONS



- R — RESIDENTIAL DISTRICT
- C — COMMERCIAL DISTRICT
- M — MANUFACTURING DISTRICT

The number(s) and/or letter(s) which follows an "R", "C", or "M" district designation indicates use, bulk, and other controls as described in the text of the Zoning Resolution.

SPECIAL PURPOSE DISTRICTS

The letter(s) within the shaded area designates the special purpose district as described in the text of the Zoning Resolution.

INDICATES PROPERTY REZONED BY AMENDMENT EFFECTIVE 12-7-99
000017 ZMR A-1779

RESTRICTIVE DECLARATION, FOR DETAIL REFER TO R.D. SHEET.

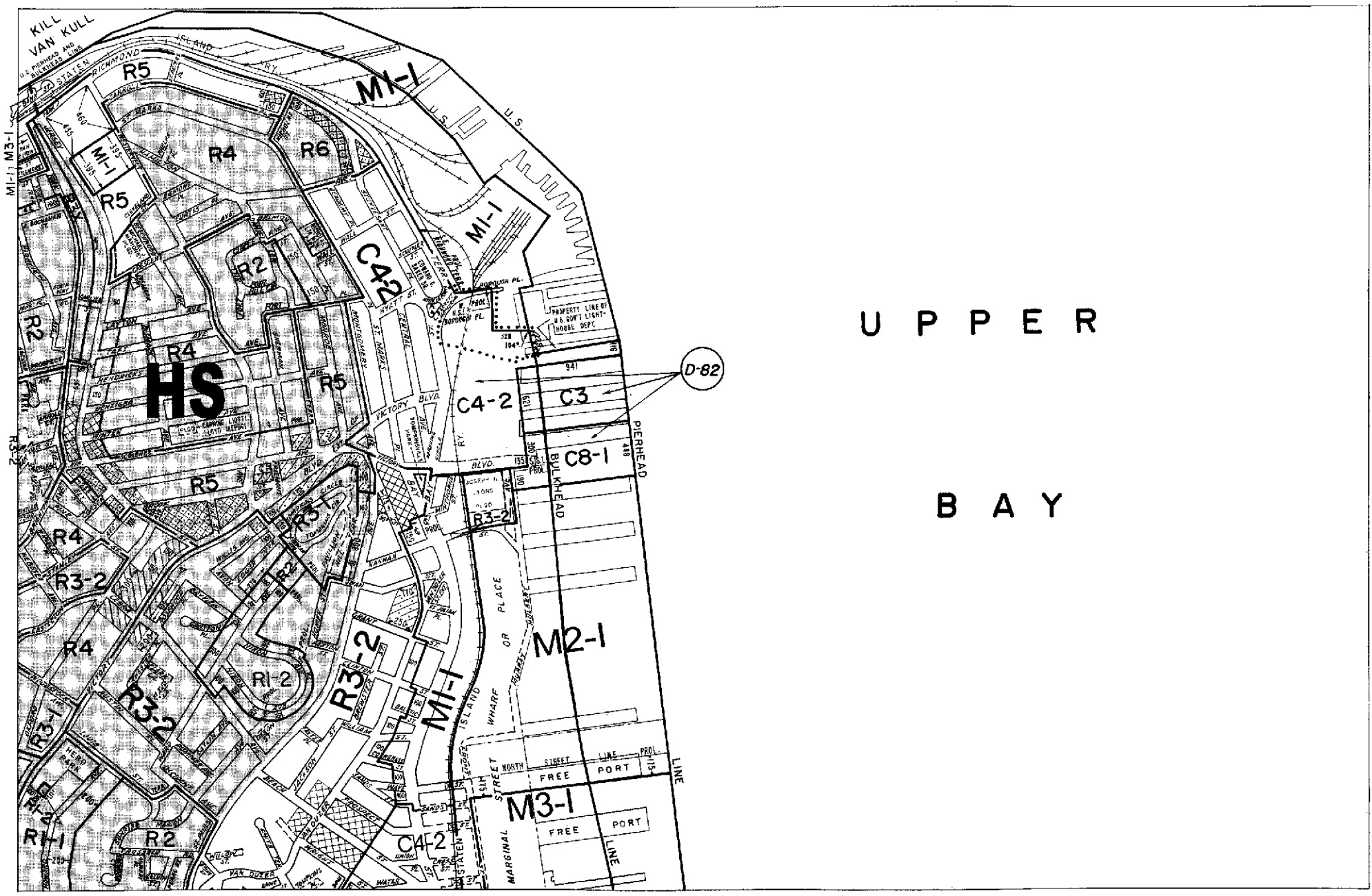
MAP KEY

		16b
21a	21c	22a
21b	21d	22b

ZONING MAP 21c

● COPYRIGHTED BY THE CITY OF NEW YORK

018



U P P E R
B A Y

ZONING MAP

THE NEW YORK CITY PLANNING COMMISSION

Major Zoning Classifications:

The number(s) and/or letter(s) that follows an **R**, **C** or **M** District designation indicates use, bulk and other controls as described in the text of the Zoning Resolution.

- R RESIDENTIAL DISTRICT
- C COMMERCIAL DISTRICT
- M MANUFACTURING DISTRICT

AREA(S) REZONED

EFFECTIVE DATE(S) OF REZONING:
7-27 2000 C 000380 ZMR

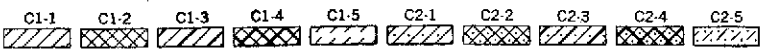
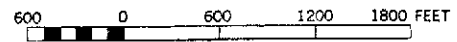
SPECIAL PURPOSE DISTRICT
The letter(s) within the shaded area designates the special purpose district as described in the text of the Zoning Resolution.

- RESTRICTIVE DECLARATION
- CITY ENVIRONMENTAL QUALITY REVIEW DECLARATION

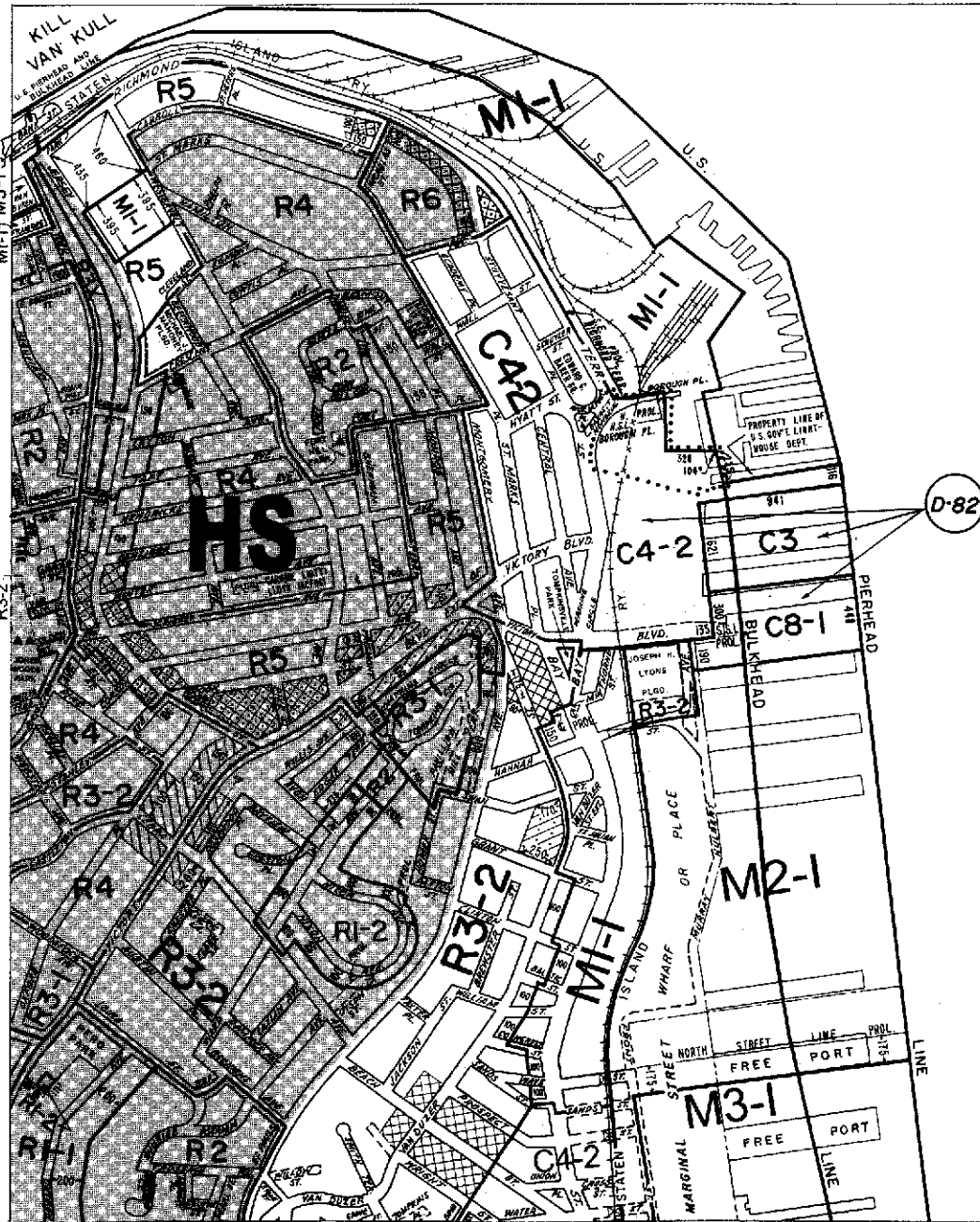
MAP KEY

		16b
21a	21c	22a
21b	21d	22b

© Copyrighted by the City of New York



ZONING MAP 21c



U P P E R
B A Y

ZONING MAP

THE NEW YORK CITY PLANNING COMMISSION

Major Zoning Classifications:
The number(s) and/or letter(s) that follows an **R**, **C** or **M** District designation indicates use, bulk and other controls as described in the text of the Zoning Resolution.

- R - RESIDENTIAL DISTRICT
- C - COMMERCIAL DISTRICT
- M - MANUFACTURING DISTRICT

AREA(S) REZONED

EFFECTIVE DATE(S) OF REZONING:
7-27-2000 C 000380 ZMR

SPECIAL PURPOSE DISTRICT
The letter(s) with a shaded area designates the special purpose district as described in the text of the Zoning Resolution.

- D RESTRICTIVE DECLARATION
- E CITY ENVIRONMENTAL QUALITY REVIEW DECLARATION

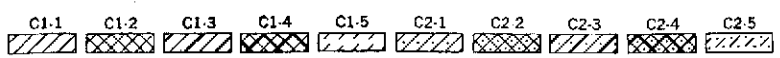
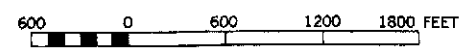
CITY MAP CHANGES:

- ▲▲ 1-31-2003 C 020096 MMR
- ▲ 9-12-2002 C 990629 MMR

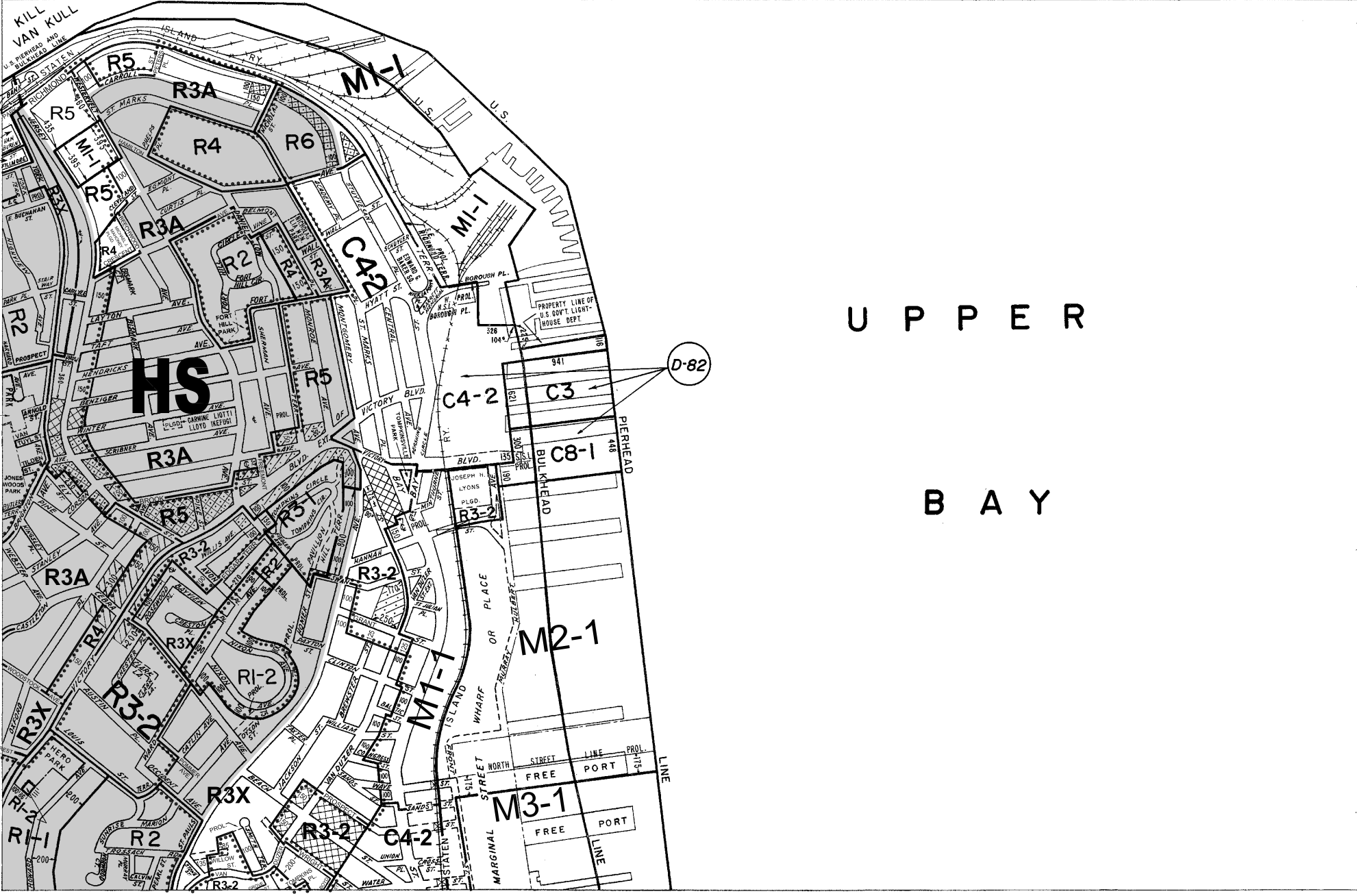
MAP KEY

		16b
21a	21c	22a
21b	21d	22b

© Copyrighted by the City of New York



ZONING MAP 21c



U P P E R
B A Y

ZONING MAP

THE NEW YORK CITY PLANNING COMMISSION

Major Zoning Classifications:

The number(s) and/or letter(s) that follows an **R**, **C** or **M** District designation indicates use, bulk and other controls as described in the text of the Zoning Resolution.

- R – RESIDENTIAL DISTRICT
- C – COMMERCIAL DISTRICT
- M – MANUFACTURING DISTRICT

AREA(S) REZONED

EFFECTIVE DATE(S) OF REZONING:
12-03-2003 C 030001 ZMR

SPECIAL PURPOSE DISTRICT
The letter(s) within the shaded area designates the special purpose district as described in the text of the Zoning Resolution.

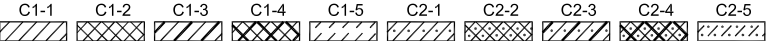

- D – RESTRICTIVE DECLARATION
- E – CITY ENVIRONMENTAL QUALITY REVIEW DECLARATION

MAP KEY

		16b
21a	21c	22a
21b	21d	22b

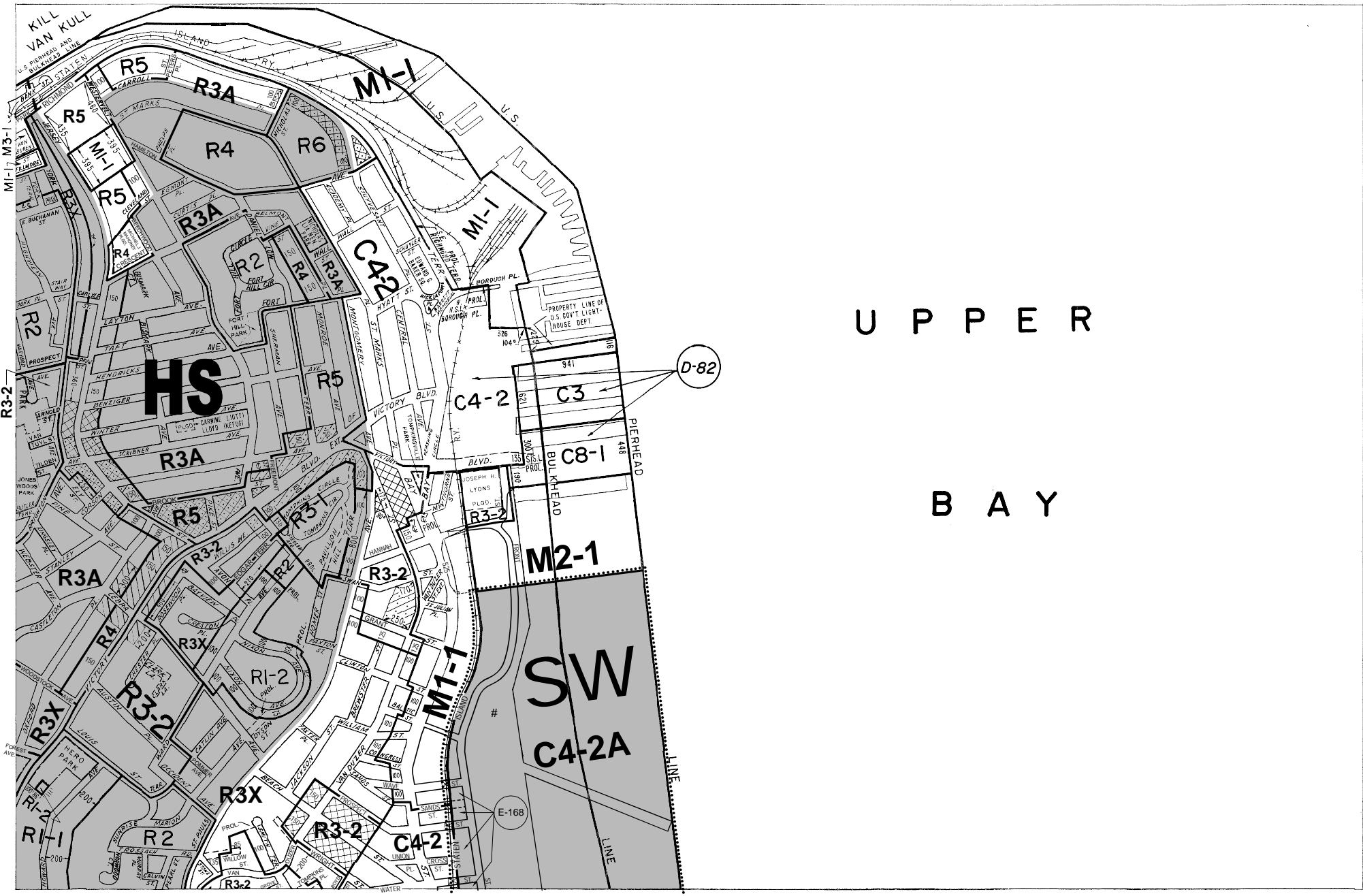
© Copyrighted by the City of New York

ZONING MAP **21c**



NOTE: Where no dimensions for zoning district boundaries appear on the zoning maps, such dimensions are determined in Article VII, Chapter 6 (Location of District Boundaries) of the Zoning Resolution.

NOTE: Zoning information as shown on this map is subject to change. For the most up-to-date zoning information for this map check the Department of City Planning website: <http://www.nyc.gov/html/dcp/html/subcats/zoning.html> or contact the Zoning Information Desk at (212) 720-3291.



U P P E R
B A Y

ZONING MAP

THE NEW YORK CITY PLANNING COMMISSION

Major Zoning Classifications:
The number(s) and/or letter(s) that follows an R, C or M District designation indicates use, bulk and other controls as described in the text of the Zoning Resolution.

- R – RESIDENTIAL DISTRICT
- C – COMMERCIAL DISTRICT
- M – MANUFACTURING DISTRICT

..... AREA(S) REZONED

EFFECTIVE DATE(S) OF REZONING:
10-25-2006 C 060471 ZMR


■ SPECIAL PURPOSE DISTRICT
The letter(s) within the shaded area designates the special purpose district as described in the text of the Zoning Resolution.

- Ⓚ – RESTRICTIVE DECLARATION
- ⓔ – CITY ENVIRONMENTAL QUALITY REVIEW DECLARATION

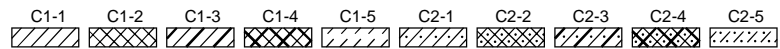
MAP KEY

		16b
21a	21c	22a
21b	21d	22b

© Copyrighted by the City of New York



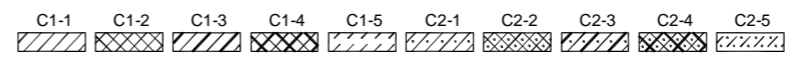
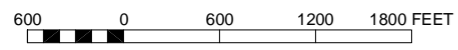
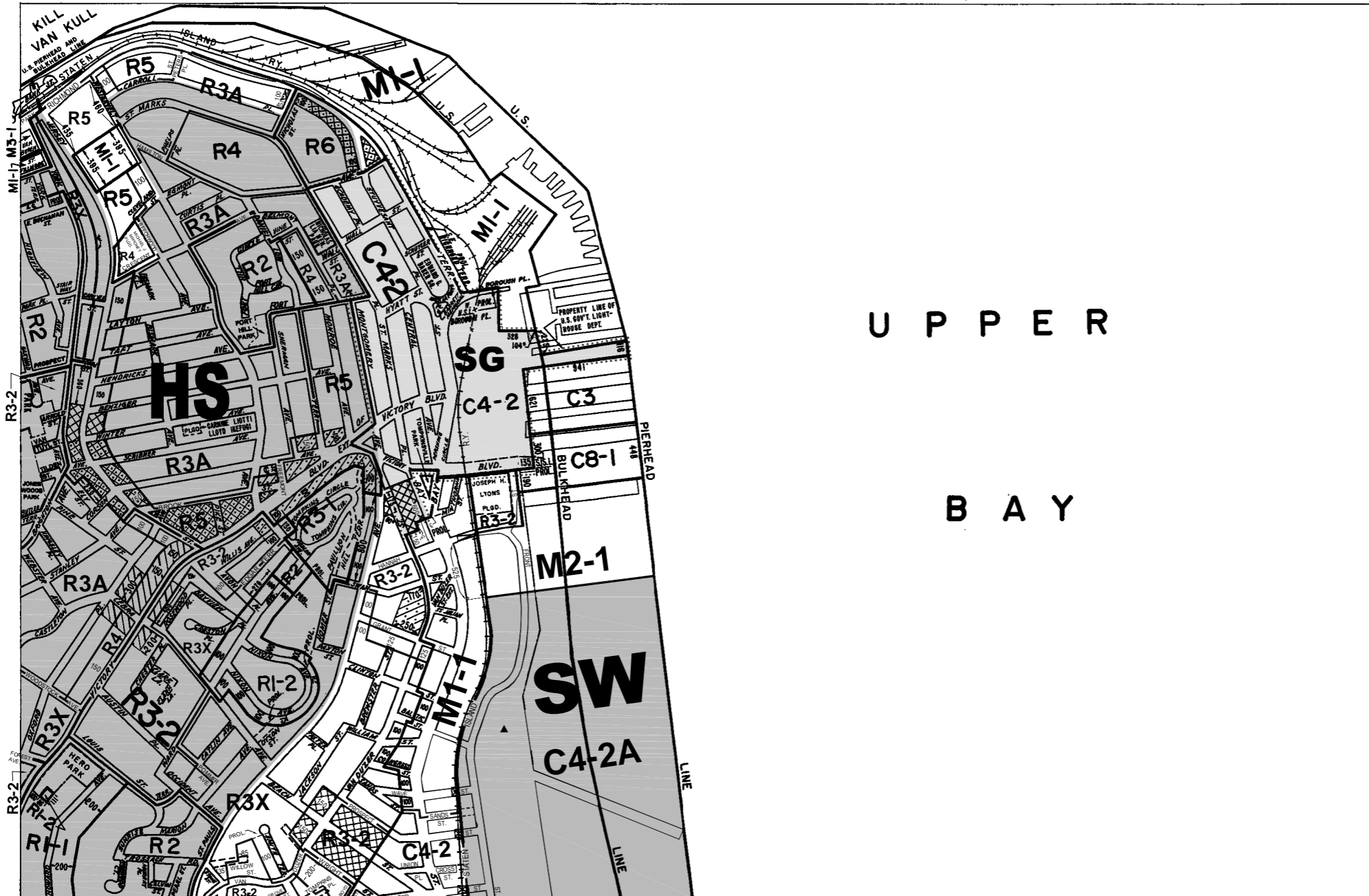
NOTE: STREETS FOR THE STREET MAP CHANGE C 060293 MMR ARE SHOWN ON THIS MAP PRIOR TO BECOMING EFFECTIVE IN ORDER TO LOCATE ZONING DISTRICT BOUNDARIES.



NOTE: Where no dimensions for zoning district boundaries appear on the zoning maps, such dimensions are determined in Article VII, Chapter 6 (Location of District Boundaries) of the Zoning Resolution.

ZONING MAP 21C

NOTE: Zoning information as shown on this map is subject to change. For the most up-to-date zoning information for this map check the Department of City Planning website: <http://www.nyc.gov/html/dcp/html/subcats/zoning.html> or contact the Zoning Information Desk at (212) 720-3291.



NOTE: Where no dimensions for zoning district boundaries appear on the zoning maps, such dimensions are determined in Article VII, Chapter 6 (Location of District Boundaries) of the Zoning Resolution.

ZONING MAP

THE NEW YORK CITY PLANNING COMMISSION

Major Zoning Classifications:

The number(s) and/or letter(s) that follows an R, C or M District designation indicates use, bulk and other controls as described in the text of the Zoning Resolution.

- R – RESIDENTIAL DISTRICT
- C – COMMERCIAL DISTRICT
- M – MANUFACTURING DISTRICT

SPECIAL PURPOSE DISTRICT
The letter(s) within the shaded area designates the special purpose district as described in the text of the Zoning Resolution.

AREA(S) REZONED

Effective Date(s) of Rezoning:

10-23-2008 C 080426 ZMR

Special Requirements:

For a list of lots subject to CEQR environmental requirements, see APPENDIX C.

For a list of lots subject to "D" restrictive declarations, see APPENDIX D.

For Inclusionary Housing designated areas on this map, see APPENDIX F.

CITY MAP CHANGE(S):

▲ 01-16-2010 C 060293 MMR

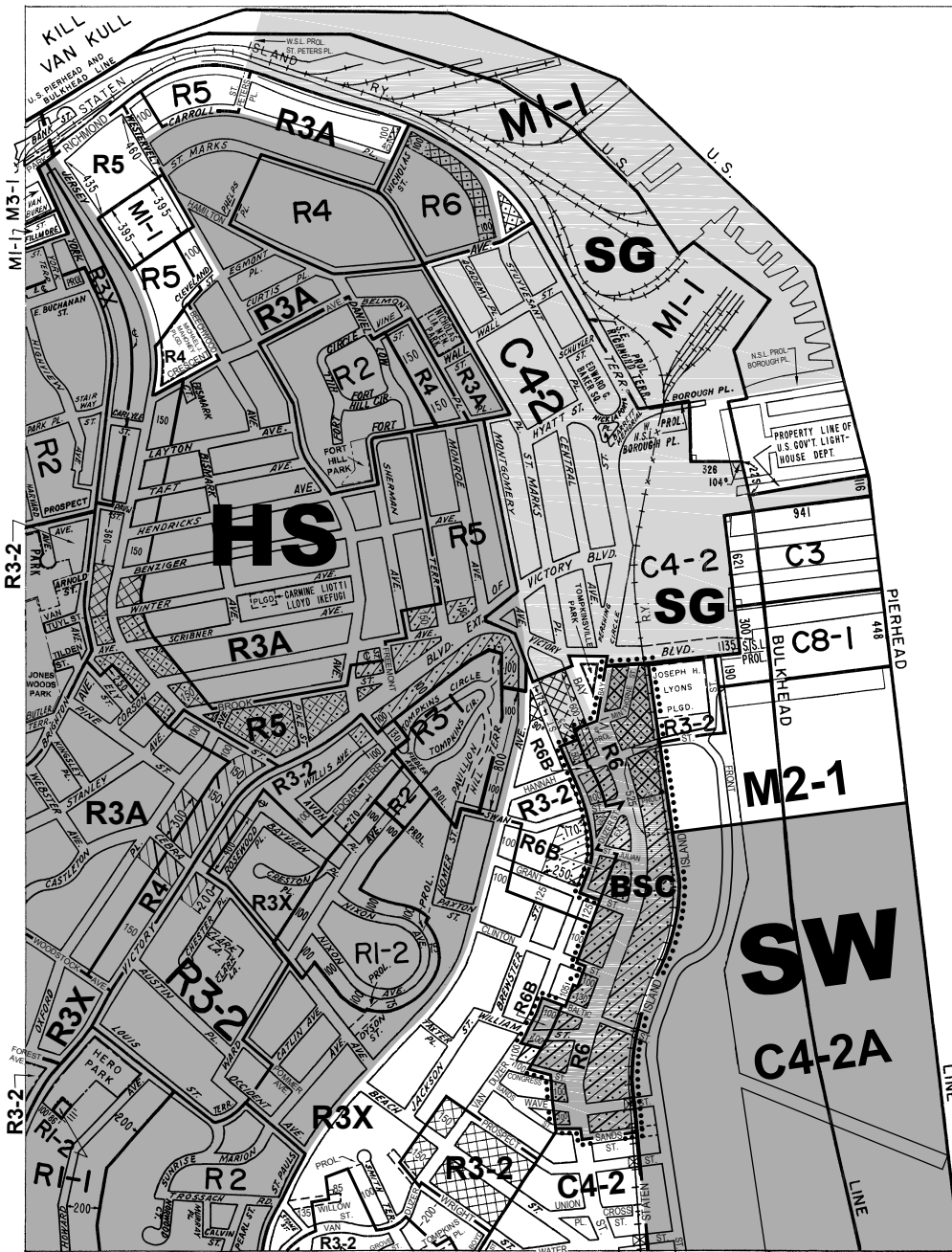
MAP KEY

		16b
21a	21c	22a
21b	21d	22b

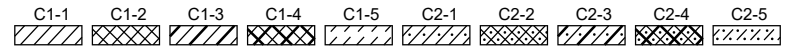
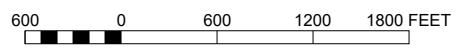
© Copyrighted by the City of New York.

ZONING MAP 21c

NOTE: Zoning information as shown on this map is subject to change. For the most up-to-date zoning information for this map, visit the Zoning section of the Department of City Planning website: www.nyc.gov/planning or contact the Zoning Information Desk at (212) 720-3291.



U P P E R B A Y



NOTE: Where no dimensions for zoning district boundaries appear on the zoning maps, such dimensions are determined in Article VII, Chapter 6 (Location of District Boundaries) of the Zoning Resolution.

ZONING MAP

THE NEW YORK CITY PLANNING COMMISSION

Major Zoning Classifications:

The number(s) and/or letter(s) that follows an R, C or M District designation indicates use, bulk and other controls as described in the text of the Zoning Resolution.

- R – RESIDENTIAL DISTRICT
- C – COMMERCIAL DISTRICT
- M – MANUFACTURING DISTRICT

SPECIAL PURPOSE DISTRICT
The letter(s) within the shaded area designates the special purpose district as described in the text of the Zoning Resolution.

AREA(S) REZONED

Effective Date(s) of Rezoning:

06-26-2019 C 190113 ZMR

Special Requirements:

For a list of lots subject to CEQR environmental requirements, see APPENDIX C.

For a list of lots subject to "D" restrictive declarations, see APPENDIX D.

For Inclusionary Housing designated areas and Mandatory Inclusionary Housing areas on this map, see APPENDIX F.

MAP KEY

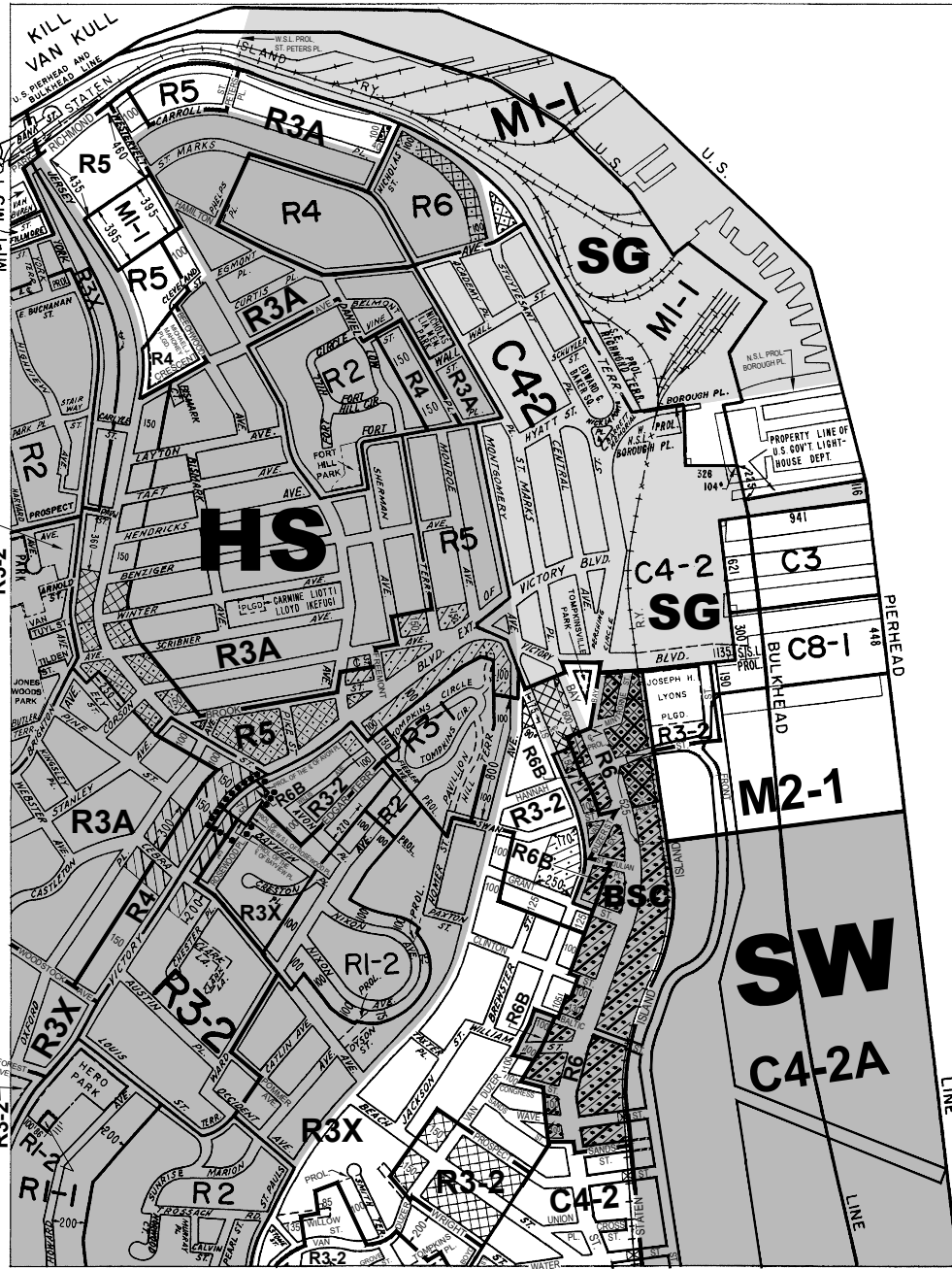
		16b
21a	21c	22a
21b	21d	22b

© Copyrighted by the City of New York



ZONING MAP **21c**

NOTE: Zoning information as shown on this map is subject to change. For the most up-to-date zoning information for this map, visit the Zoning section of the Department of City Planning website: www.nyc.gov/planning or contact the Zoning Information Desk at (212) 720-3291.



U P P E R
B A Y

ZONING MAP

THE NEW YORK CITY PLANNING COMMISSION

Major Zoning Classifications:
The number(s) and/or letter(s) that follows an R, C or M District designation indicates use, bulk and other controls as described in the text of the Zoning Resolution.

- R – RESIDENTIAL DISTRICT
- C – COMMERCIAL DISTRICT
- M – MANUFACTURING DISTRICT

SPECIAL PURPOSE DISTRICT
The letter(s) within the shaded area designates the special purpose district as described in the text of the Zoning Resolution.

AREA(S) REZONED

Effective Date(s) of Rezoning:
10-21-2021 C 210361 ZMR

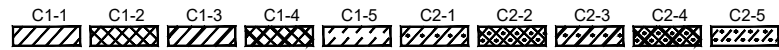

Special Requirements:
For a list of lots subject to CEQR environmental requirements, see APPENDIX C.
For a list of lots subject to "D" restrictive declarations, see APPENDIX D.
For Inclusionary Housing designated areas and Mandatory Inclusionary Housing areas on this map, see APPENDIX F.

MAP KEY

		16b
21a	21c	22a
21b	21d	22b

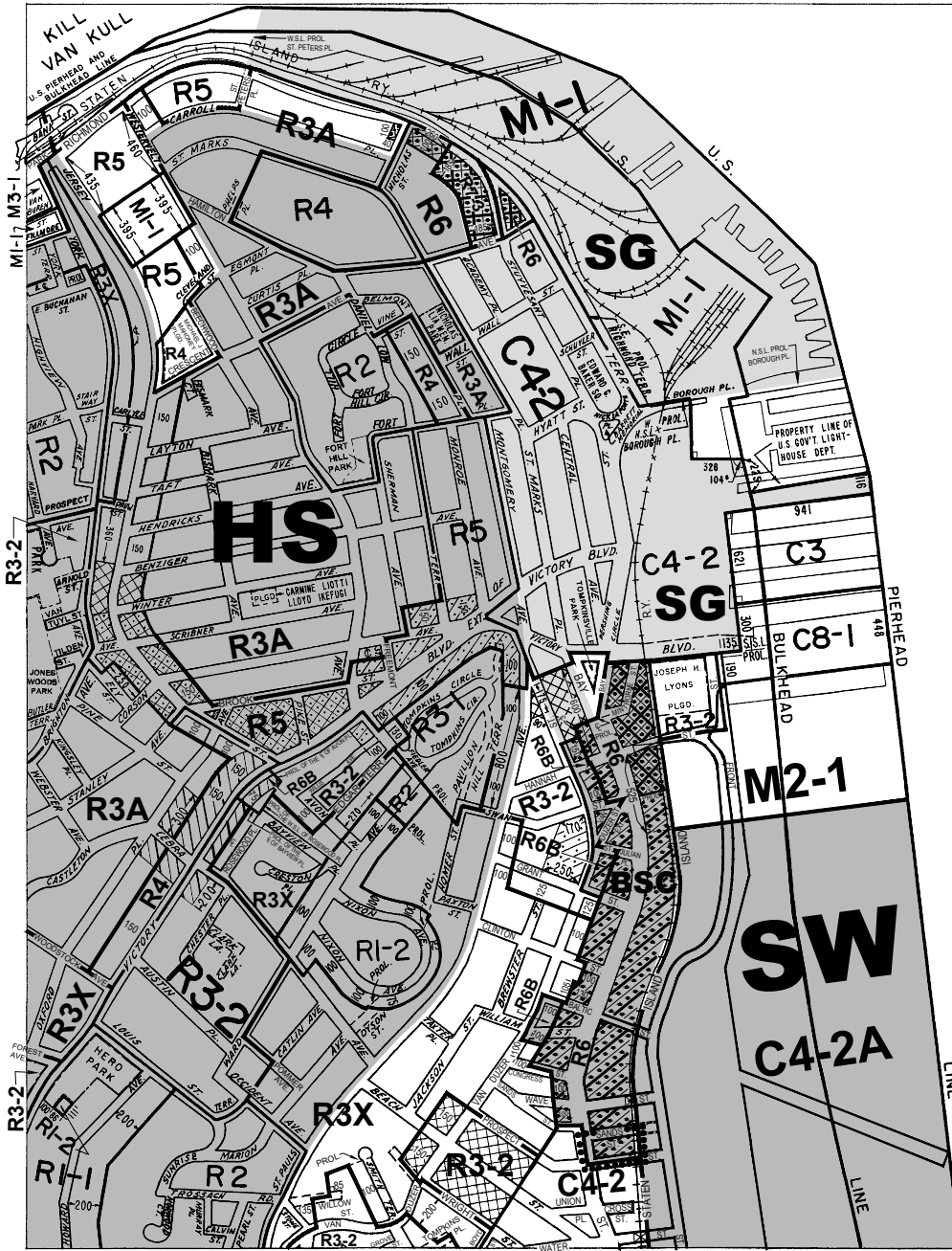
© Copyrighted by the City of New York

ZONING MAP 21c



NOTE: Where no dimensions for zoning district boundaries appear on the zoning maps, such dimensions are determined in Article VII, Chapter 6 (Location of District Boundaries) of the Zoning Resolution.

NOTE: Zoning information as shown on this map is subject to change. For the most up-to-date zoning information for this map, visit the Zoning section of the Department of City Planning website: www.nyc.gov/planning or contact the Zoning Information Desk at (212) 720-3291.



U P P E R
B A Y

ZONING MAP

THE NEW YORK CITY PLANNING COMMISSION

Major Zoning Classifications:

The number(s) and/or letter(s) that follows an R, C or M District designation indicates use, bulk and other controls as described in the text of the Zoning Resolution.

- R – RESIDENTIAL DISTRICT
- C – COMMERCIAL DISTRICT
- M – MANUFACTURING DISTRICT

SPECIAL PURPOSE DISTRICT
The letter(s) within the shaded area designates the special purpose district as described in the text of the Zoning Resolution.

AREA(S) REZONED

Effective Date(s) of Rezoning:

12-20-2023 C 220426 ZMR

Special Requirements:

For a list of lots subject to CEQR environmental requirements, see APPENDIX C.

For a list of lots subject to "D" restrictive declarations, see APPENDIX D.

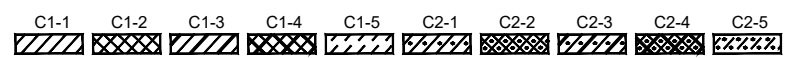

For Inclusionary Housing designated areas and Mandatory Inclusionary Housing areas on this map, see APPENDIX F.

MAP KEY

		16b
21a	21c	22a
21b	21d	22b

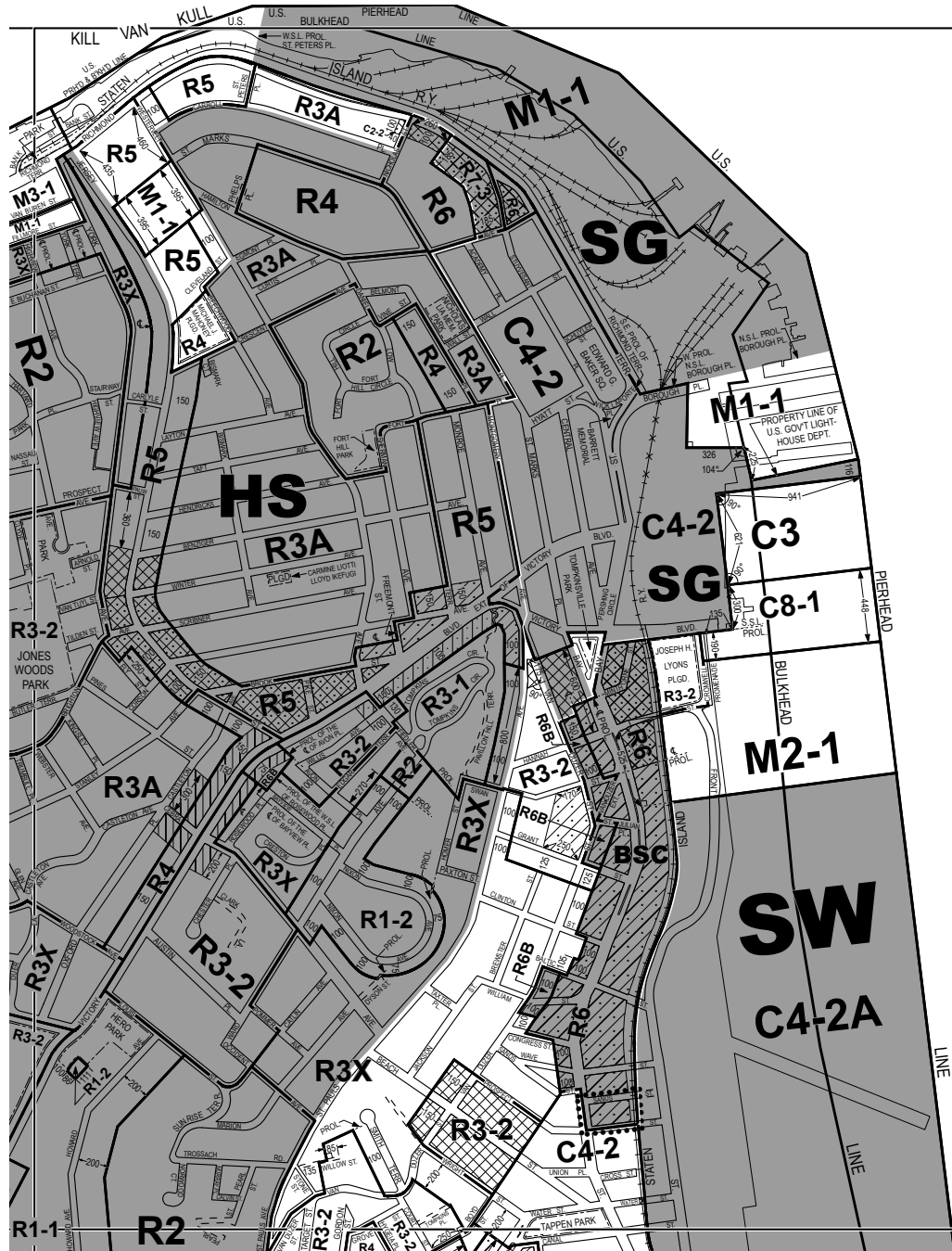
© Copyrighted by the City of New York

ZONING MAP 21c

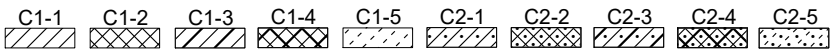



NOTE: Where no dimensions for zoning district boundaries appear on the zoning maps, such dimensions are determined in Article VII, Chapter 6 (Location of District Boundaries) of the Zoning Resolution.

NOTE: Zoning information as shown on this map is subject to change. For the most up-to-date zoning information for this map, visit the Zoning section of the Department of City Planning website: www.nyc.gov/planning or contact the Zoning Information Desk at (212) 720-3291.



U P P E R
B A Y



NOTE: Where no dimensions for zoning district boundaries appear on the zoning maps, such dimensions are determined in Article VII, Chapter 6 (Location of District Boundaries) of the Zoning Resolution.

ZONING MAP

THE NEW YORK CITY PLANNING COMMISSION

Major Zoning Classifications:

The number(s) and/or letter(s) that follows an **R**, **C** or **M** District designation indicates use, bulk and other controls as described in the text of the Zoning Resolution.

- R** - RESIDENTIAL DISTRICT
- C** - COMMERCIAL DISTRICT
- M** - MANUFACTURING DISTRICT

SPECIAL PURPOSE DISTRICT
The letter(s) within the shaded area designates the special purpose district as described in the text of the Zoning Resolution.

AREA(S) REZONED

Effective Date(s) of Rezoning:

12-20-2023 C 220426 ZMR

Special Requirements:

For a list of lots subject to CEQR environmental requirements, see APPENDIX C.

For a list of lots subject to "D" restrictive declarations, see APPENDIX D.

For Inclusionary Housing designated areas and Mandatory Inclusionary Housing areas on this map, see APPENDIX F.

MAP KEY

		16b
21a	21c	22a
21b	21d	22b

© Copyrighted by the City of New York

NOTE: Zoning information as shown on this map is subject to change. For the most up-to-date zoning information for this map, visit the Zoning section of the Department of City Planning website: www.nyc.gov/planning or contact the Zoning Information Desk at (212) 720-3291.

ZONING MAP 21c

Metadata for Historical Zoning Maps:

Source:

These PDF maps were created from the set of past versions of each of the 126 zoning maps in the Technical Review Division's archive. This set includes map versions for each zoning map beginning with the original 1961 issue of the Zoning Resolution and ending with the current zoning map as posted in the Zoning section of the Department of City Planning website: www.nyc.gov/planning.

Scanning and Creation of Adobe PDF copies:

Maps in this archive from 1961 through Update #2 of the Zoning Resolution in 2003 are scans of actual printed zoning map. From Update #3 (2005) onwards, maps are direct PDF copies of the map revisions as printed in updates to the Zoning Resolution.

Notes on conversion of Amendment Numbers to CP (City Planning) or ULURP numbers:

On earlier zoning maps, an Amendment Number (e.g. A-629) is used to identify the area that has been rezoned. Commission reports and sketch maps for rezonings are referenced solely by CP or ULURP numbers. In order to request copies of reports or sketch maps it is necessary to know the CP or ULURP number. A conversion table (ANumber-CPNumberConversion.pdf) is available to translate the "A" numbers listed on the actual zoning maps to their corresponding CP or ULURP numbers. Use of the Amendment Number to identify zoning map changes has been discontinued.

Copyright:

These maps are copyrighted by the City of New York. This is indicated in the space below the map legend on each map.

Contact Info:

NYC Department of City Planning
22 Reade Street, RM 3N
New York, NY 10007
212.720.3505 phone
zoning_gis@planning.nyc.gov