


19a

ZONING MAP

CITY PLANNING COMMISSION

THE CITY OF NEW YORK

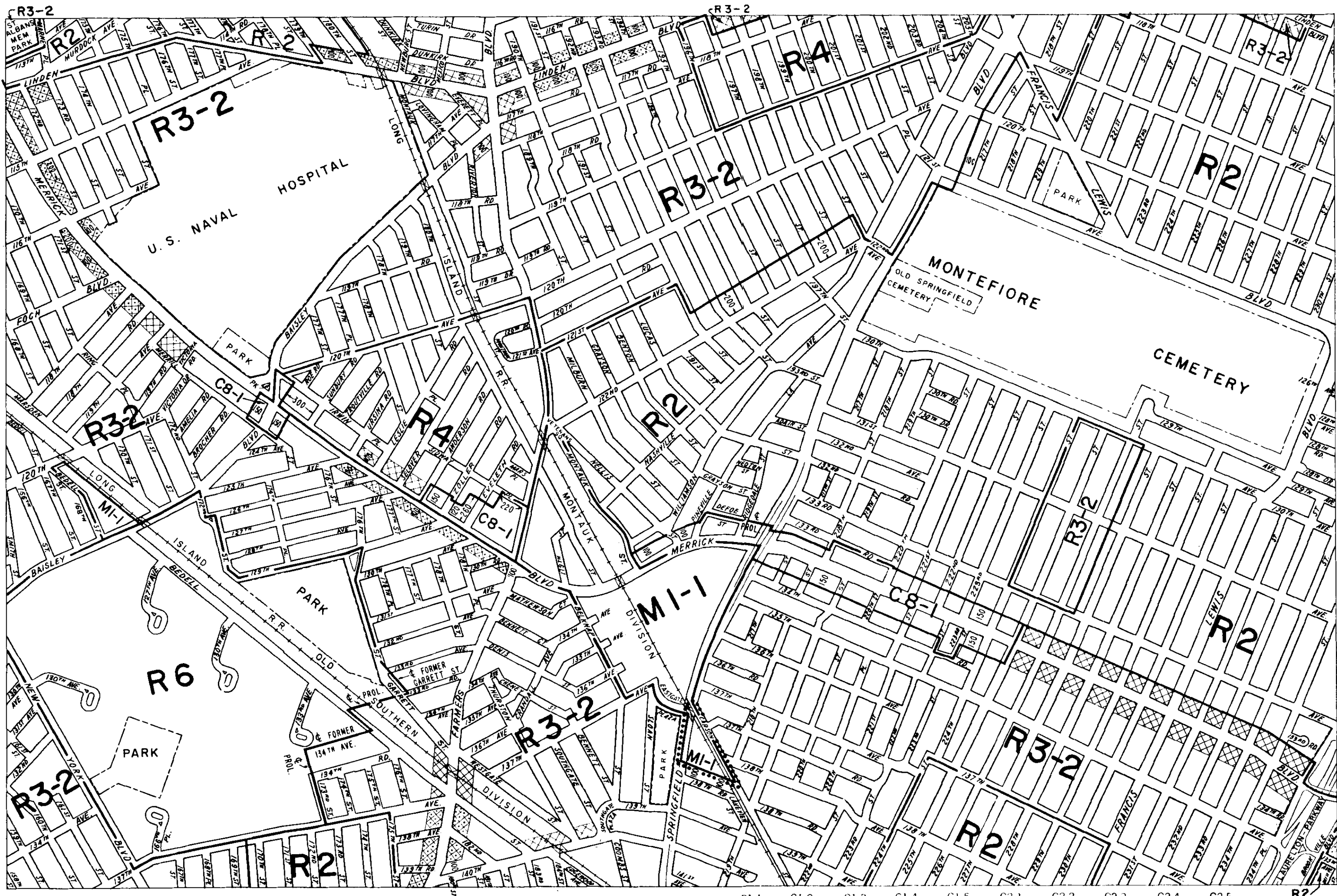


14d	15b	15d
18c	19a	19c
18d	19b	19d

EFFECTIVE: DECEMBER 15, 1961

COPYRIGHTED BY THE CITY OF NEW YORK


001



19a

ZONING MAP

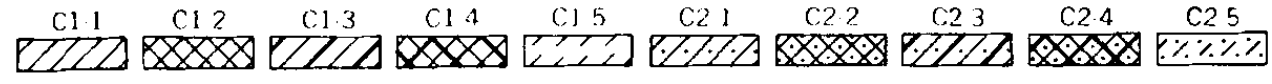
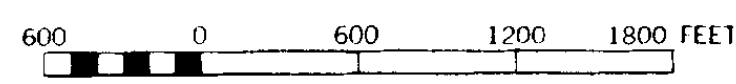
CITY PLANNING COMMISSION
THE CITY OF NEW YORK



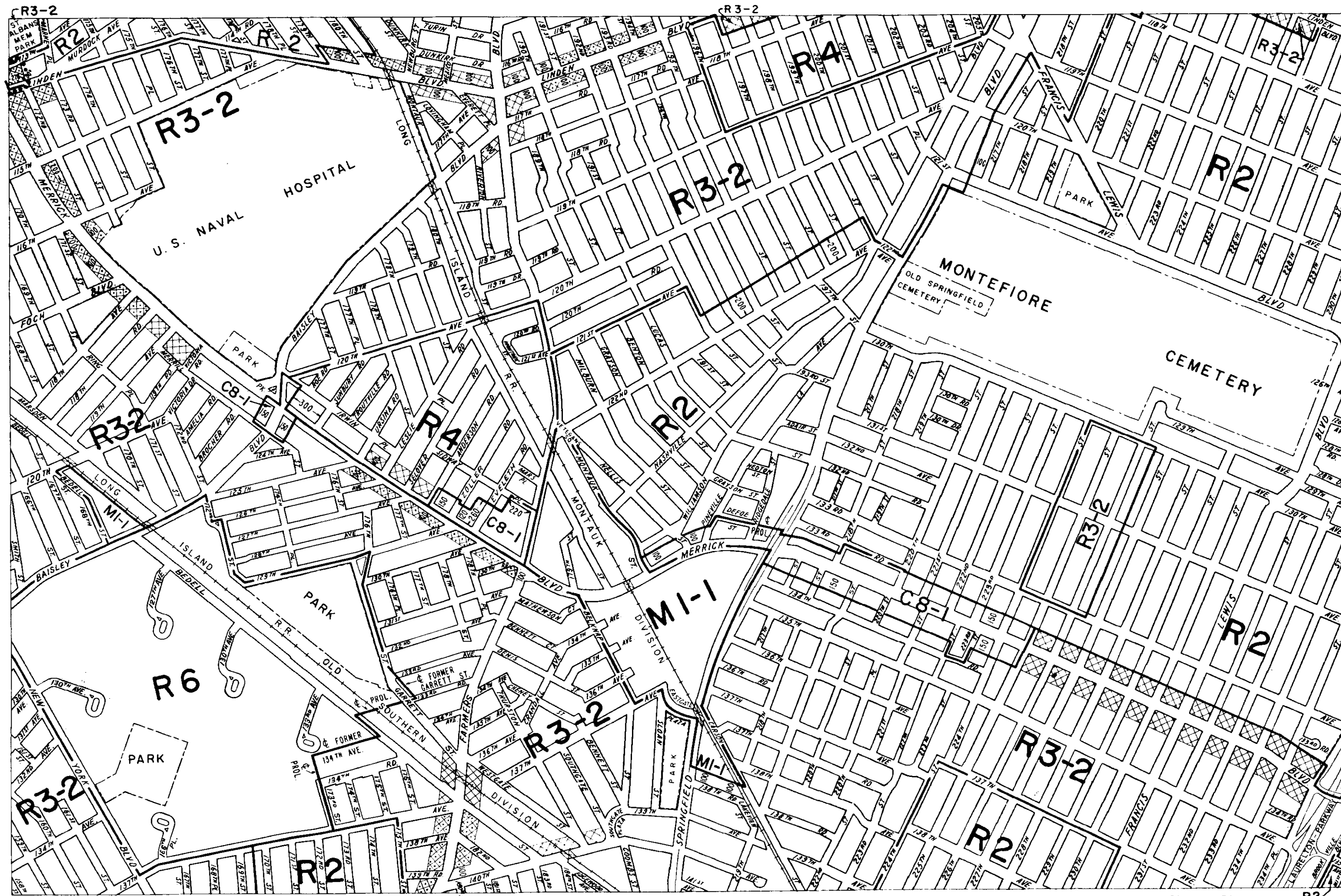
14d	15b	15d
18c	19a	19c
18d	19b	19d

..... INDICATES PROPERTY
REZONED BY AMENDMENT
EFFECTIVE: JUNE 21, 1962

A-225




002



19a

ZONING MAP

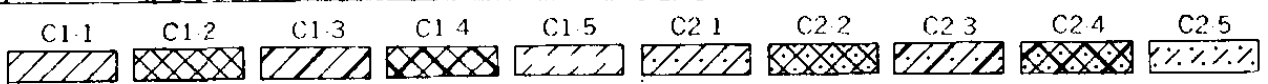
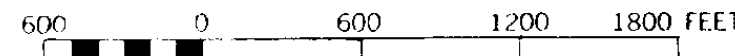
CITY PLANNING COMMISSION
THE CITY OF NEW YORK



14d	15b	15d
18c	19a	19c
18d	19b	19d

..... INDICATES PROPERTY
REZONED BY AMENDMENT
EFFECTIVE: MARCH 7, 1963


A-305



19a

ZONING MAP

CITY PLANNING COMMISSION
THE CITY OF NEW YORK



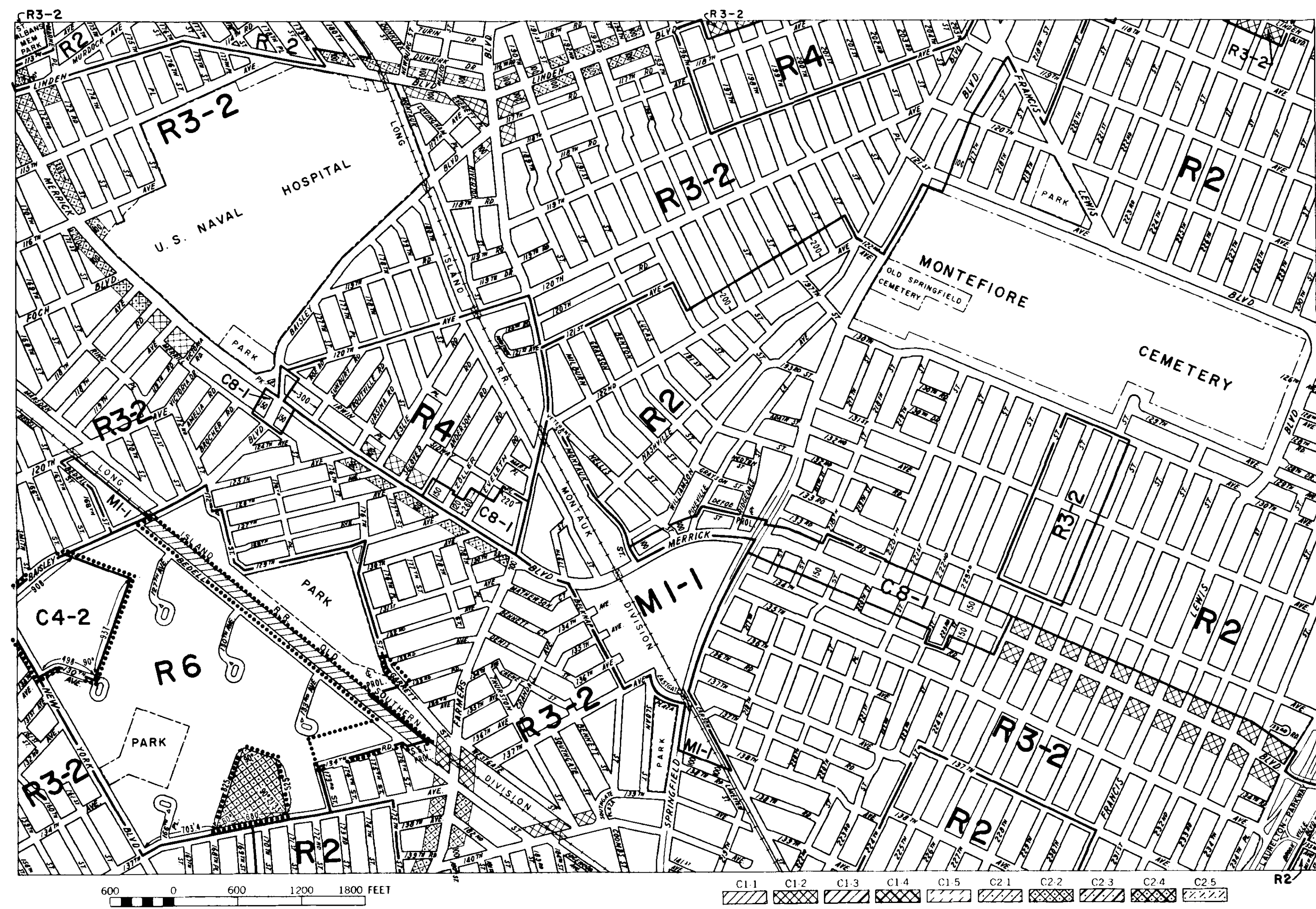
14d	15b	15d
18c	19a	19c
18d	19b	19d

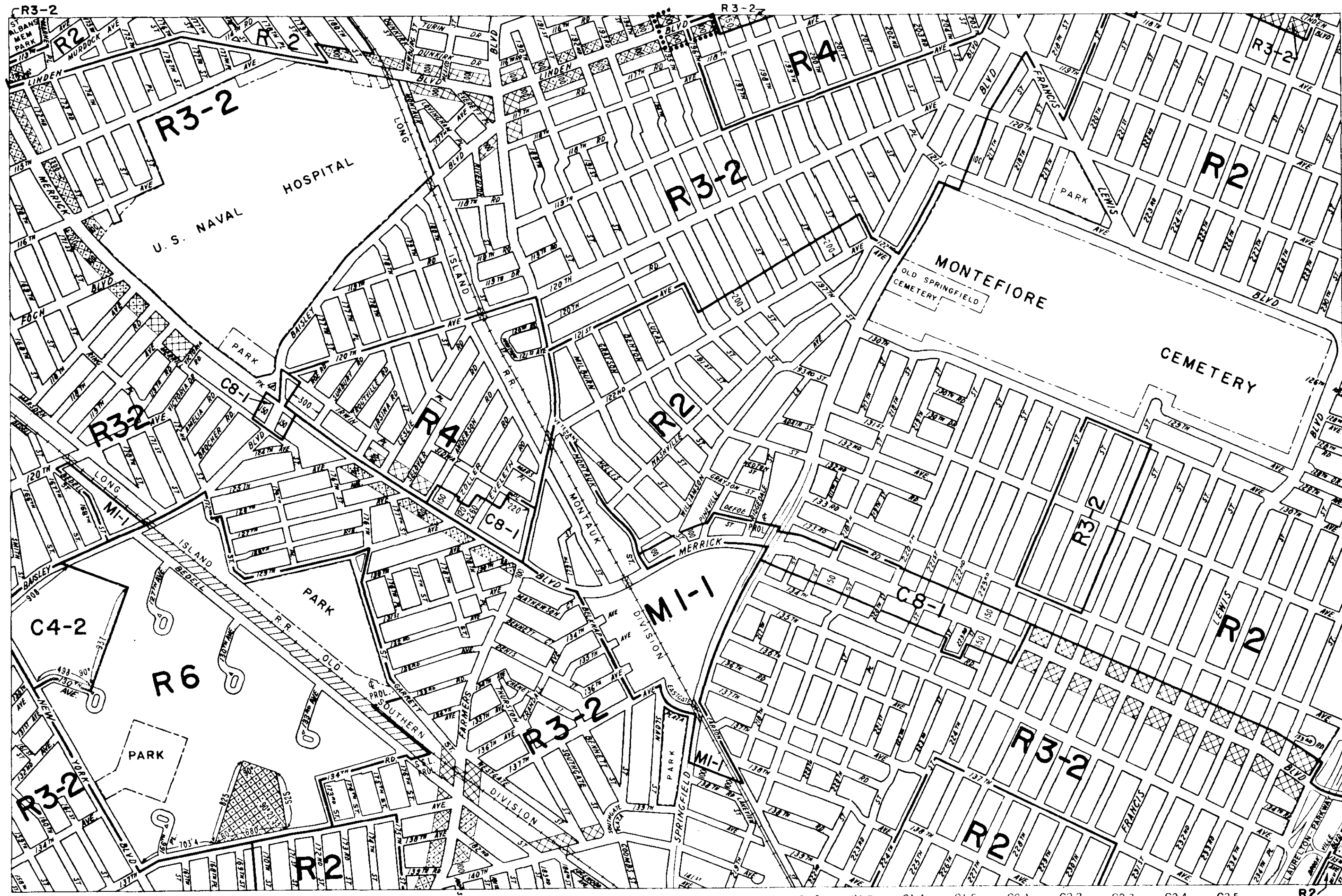
..... INDICATES PROPERTY
REZONED BY AMENDMENT
EFFECTIVE: MAY 22, 1963

A-323

COPYRIGHTED BY THE CITY OF NEW YORK

004






19a

ZONING MAP

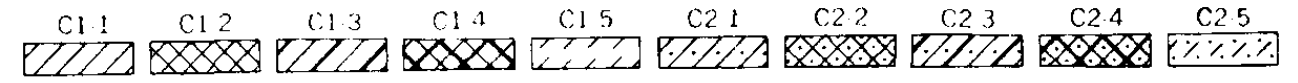
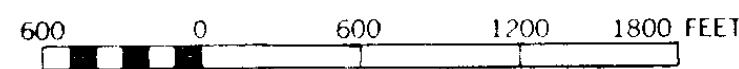
CITY PLANNING COMMISSION
THE CITY OF NEW YORK



14d	15b	15d
18c	19a	19c
18d	19b	19d

..... INDICATES PROPERTY
REZONED BY AMENDMENT
EFFECTIVE: AUGUST 22, 1963

A-352



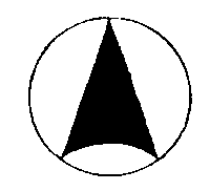
COPYRIGHTED BY THE CITY OF NEW YORK

005

19a

ZONING MAP

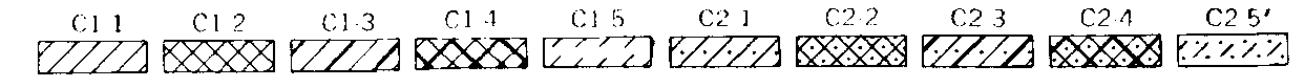
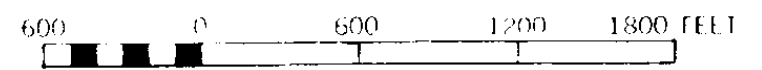
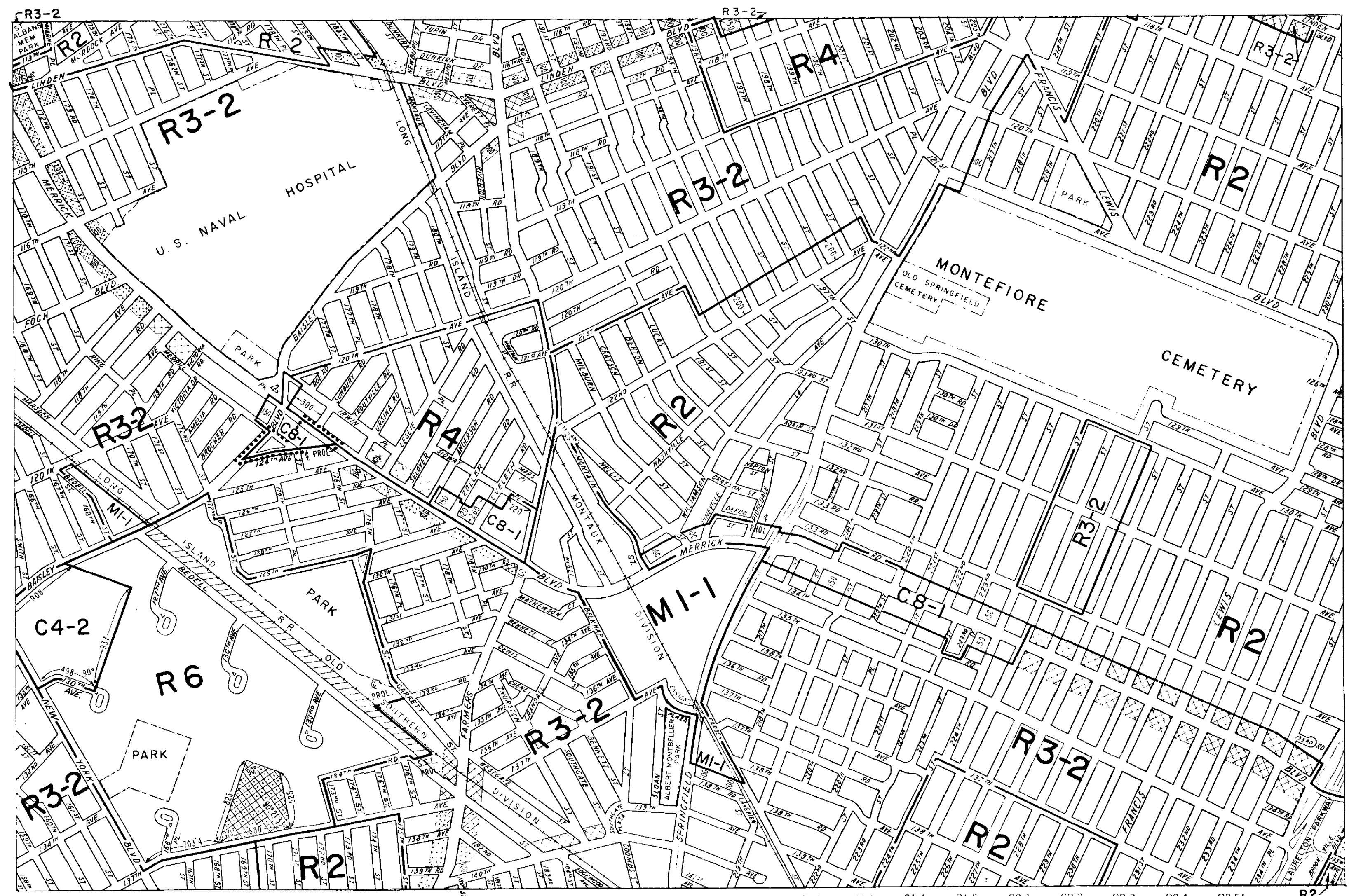
CITY PLANNING COMMISSION
THE CITY OF NEW YORK



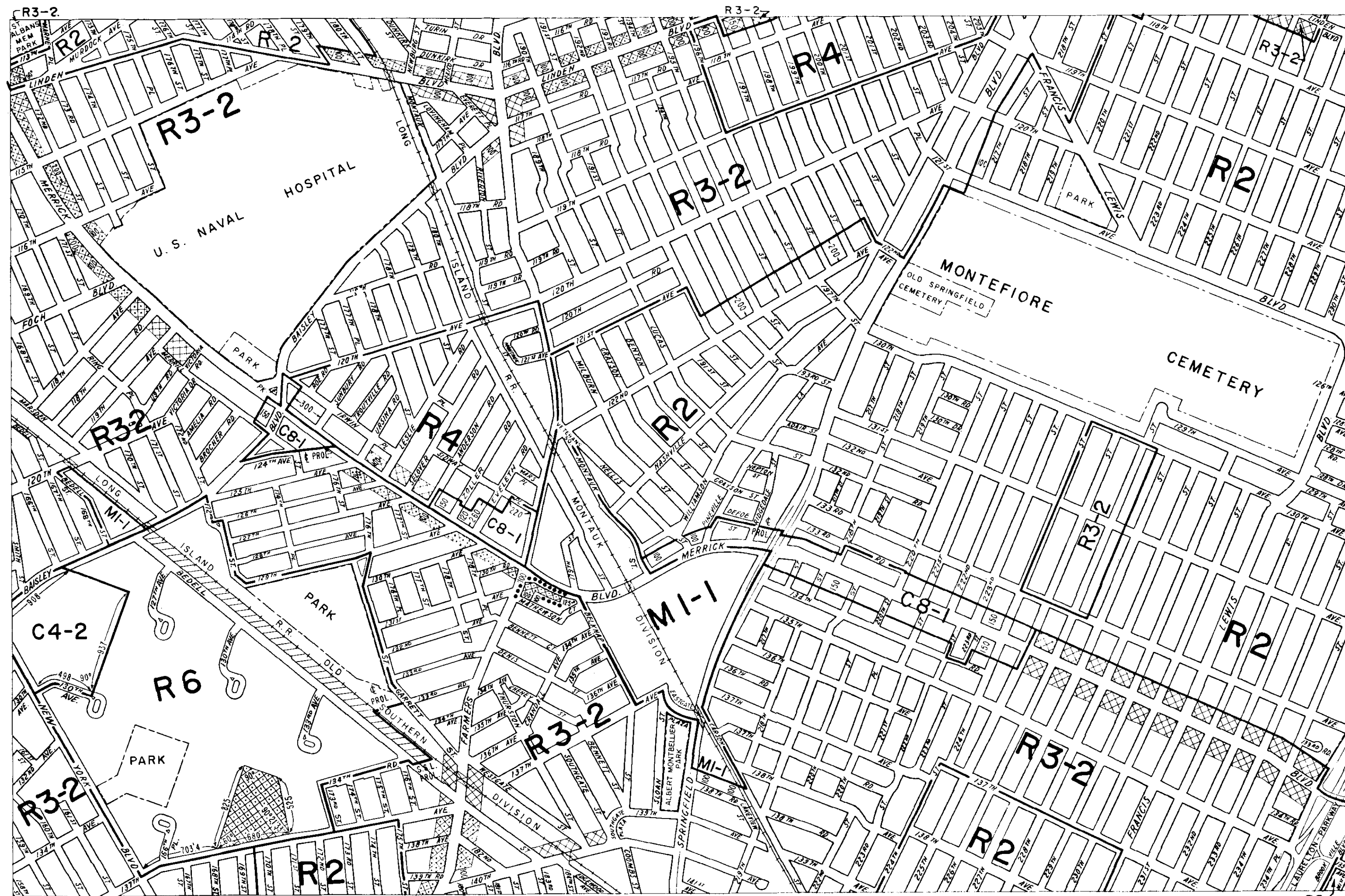
14d	15b	15d
18c	19a	19c
18d	19b	19d

..... INDICATES PROPERTY
REZONED BY AMENDMENT
EFFECTIVE: NOVEMBER 17, 1966

A-707




006



19a

ZONING MAP

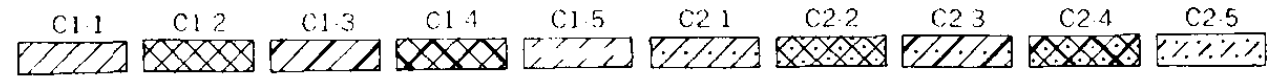
CITY PLANNING COMMISSION
THE CITY OF NEW YORK



14d	15b	15d
18c	19a	19c
18d	19b	19d

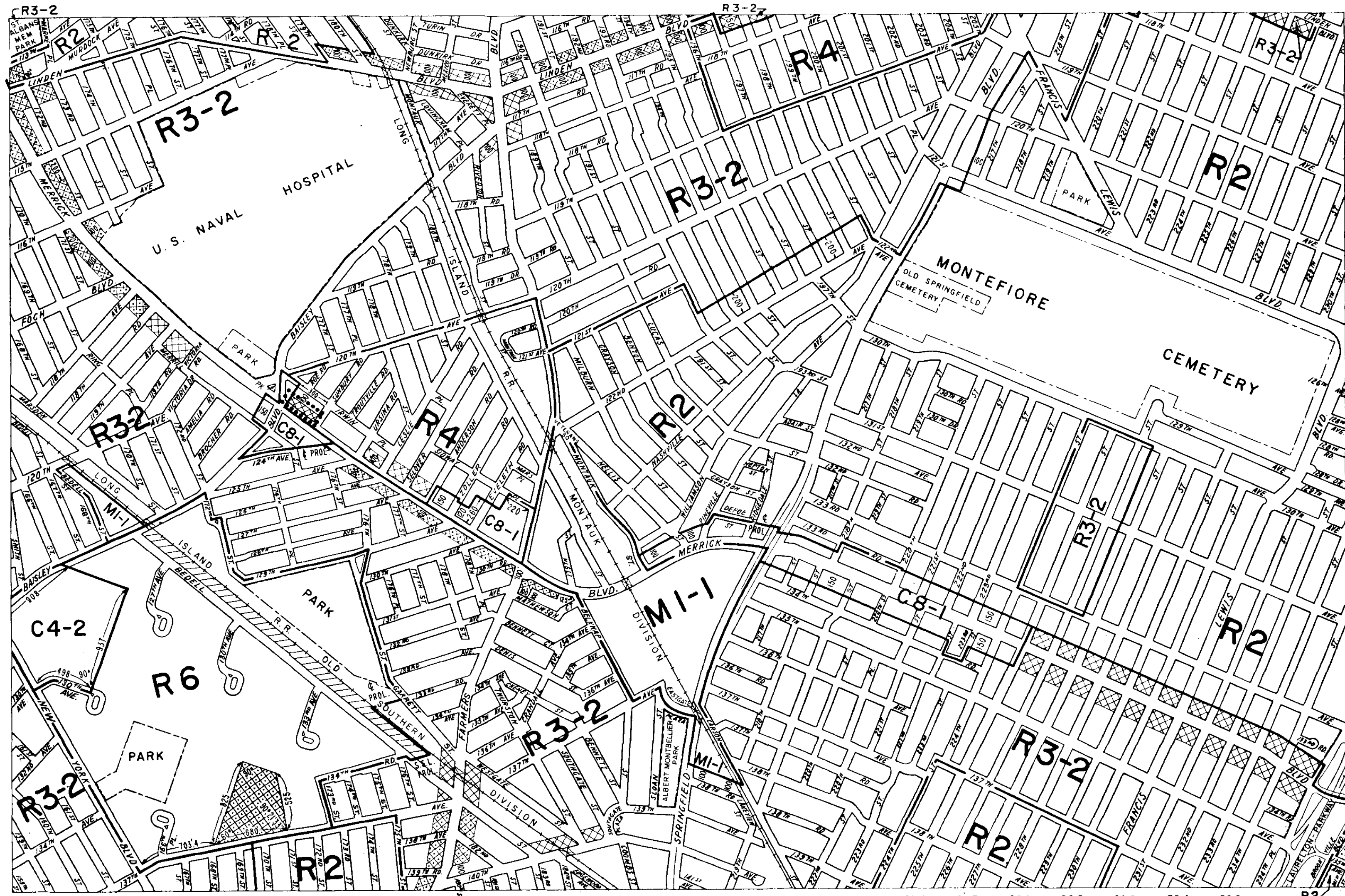
..... INDICATES PROPERTY
REZONED BY AMENDMENT
EFFECTIVE JANUARY 26, 1967

A-723



COPYRIGHTED BY THE CITY OF NEW YORK

007




19a

ZONING MAP

CITY PLANNING COMMISSION

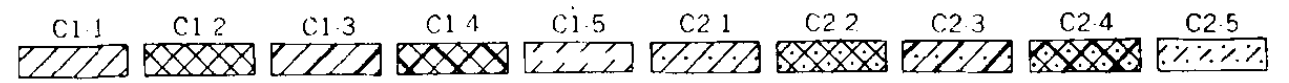
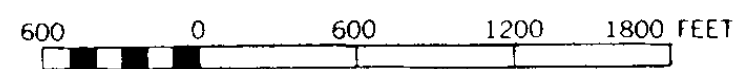
THE CITY OF NEW YORK



14d	15b	15d
18c	19a	19c
18d	19b	19d

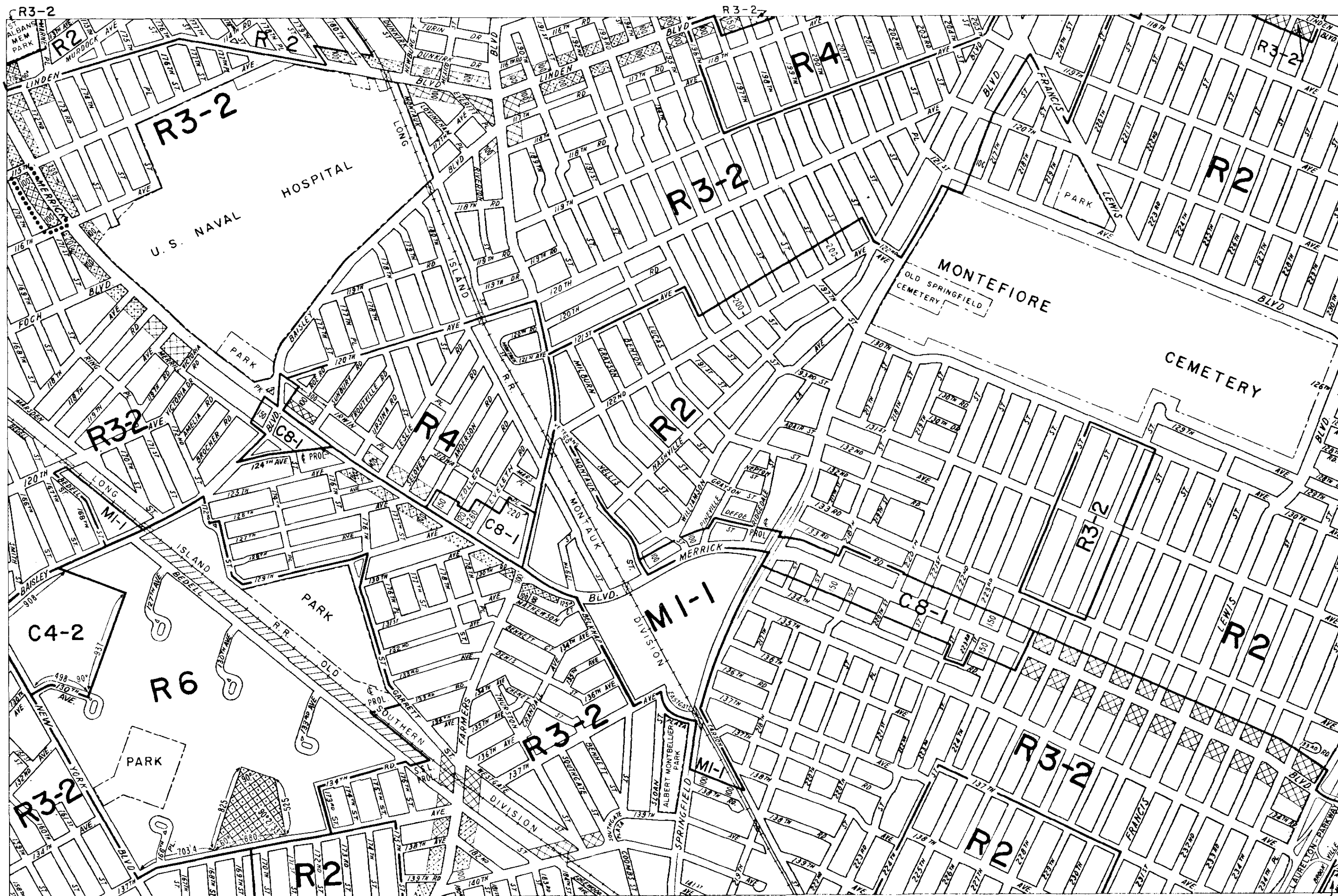
..... INDICATES PROPERTY
REZONED BY AMENDMENT
EFFECTIVE: APRIL 20, 1967

A-740




COPYRIGHTED BY THE CITY OF NEW YORK

008



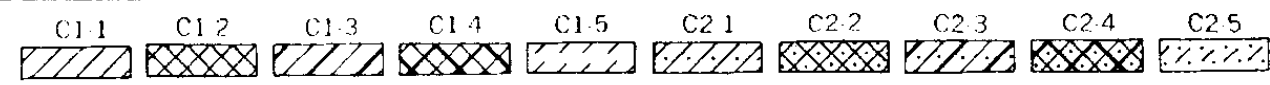
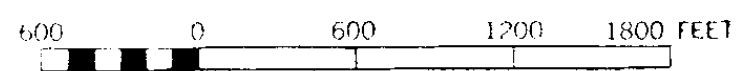
19a

ZONING MAP
CITY PLANNING COMMISSION
THE CITY OF NEW YORK



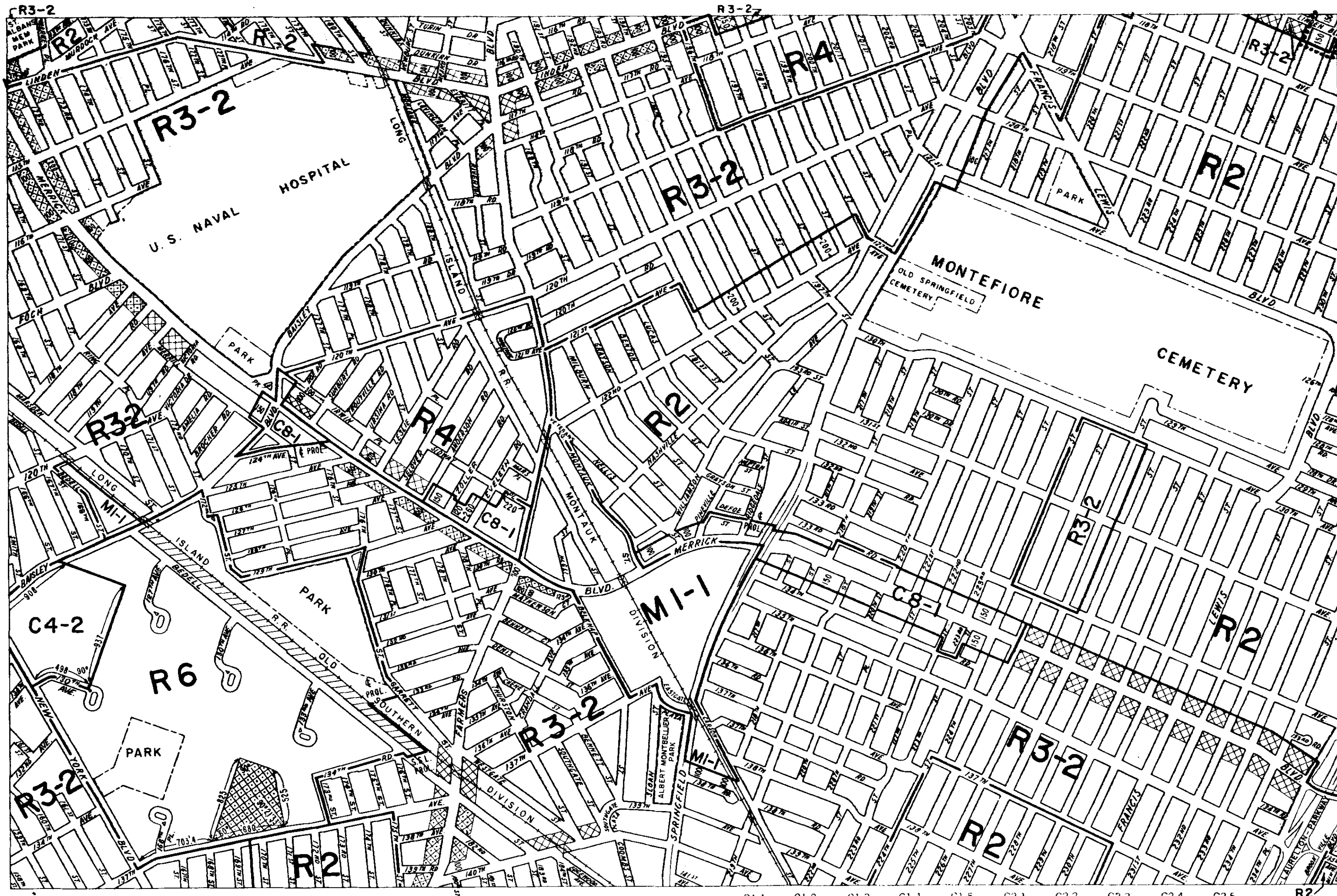
14d	15b	15d
18c	19a	19c
18d	19b	19d

..... INDICATES PROPERTY
REZONED BY AMENDMENT
EFFECTIVE: NOVEMBER 11, 1971
A-1028




COPYRIGHTED BY THE CITY OF NEW YORK

009



19a

ZONING MAP
CITY PLANNING COMMISSION
THE CITY OF NEW YORK

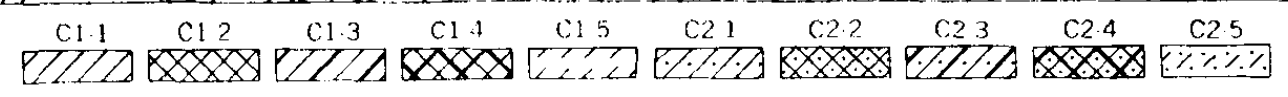


14d	15b	15d
18c	19a	19c
18d	19b	19d

..... INDICATES PROPERTY
REZONED BY AMENDMENT
EFFECTIVE: NOVEMBER 10, 1972

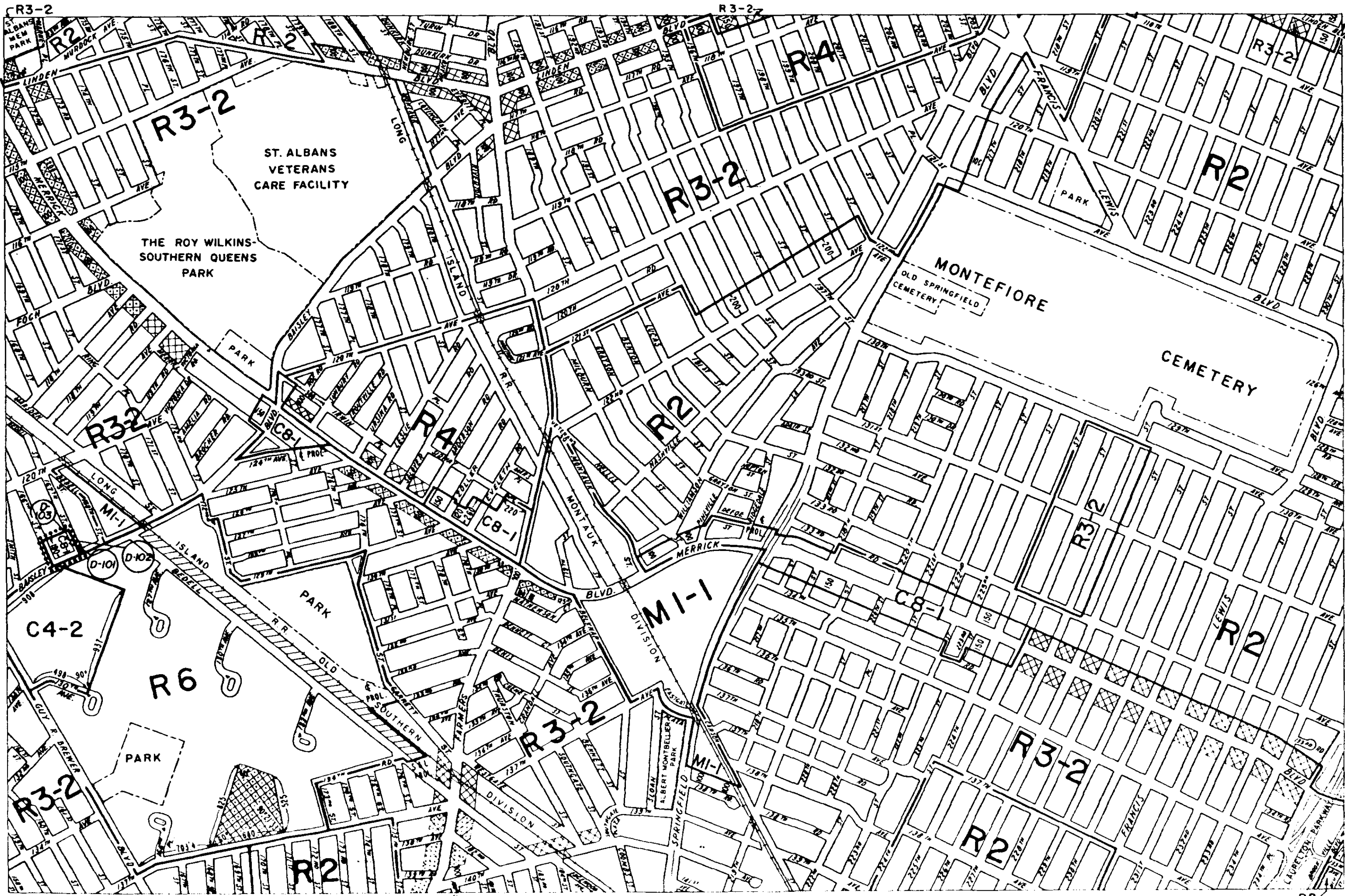
A-1089

600 0 600 1200 1800 FEET



COPYRIGHTED BY THE CITY OF NEW YORK

010



ZONING MAP

THE NEW YORK CITY PLANNING COMMISSION

MAJOR ZONING CLASSIFICATIONS



- R — RESIDENTIAL DISTRICT
- C — COMMERCIAL DISTRICT
- M — MANUFACTURING DISTRICT

The number(s) and/or letter(s) which follows an "R", "C", or "M" district designation indicates use, bulk, and other controls as described in the text of the Zoning Resolution.

SPECIAL PURPOSE DISTRICTS

The letter(s) within the shaded area designates the special purpose district as described in the text of the Zoning Resolution.

INDICATES PROPERTY REZONED BY AMENDMENT EFFECTIVE 3-28-85 A-1417

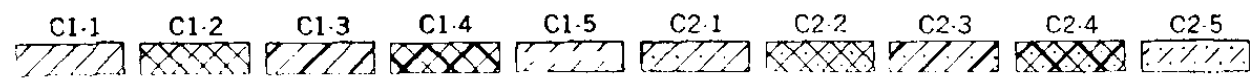
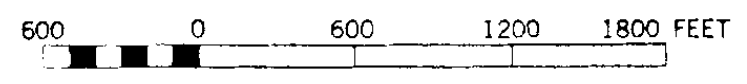
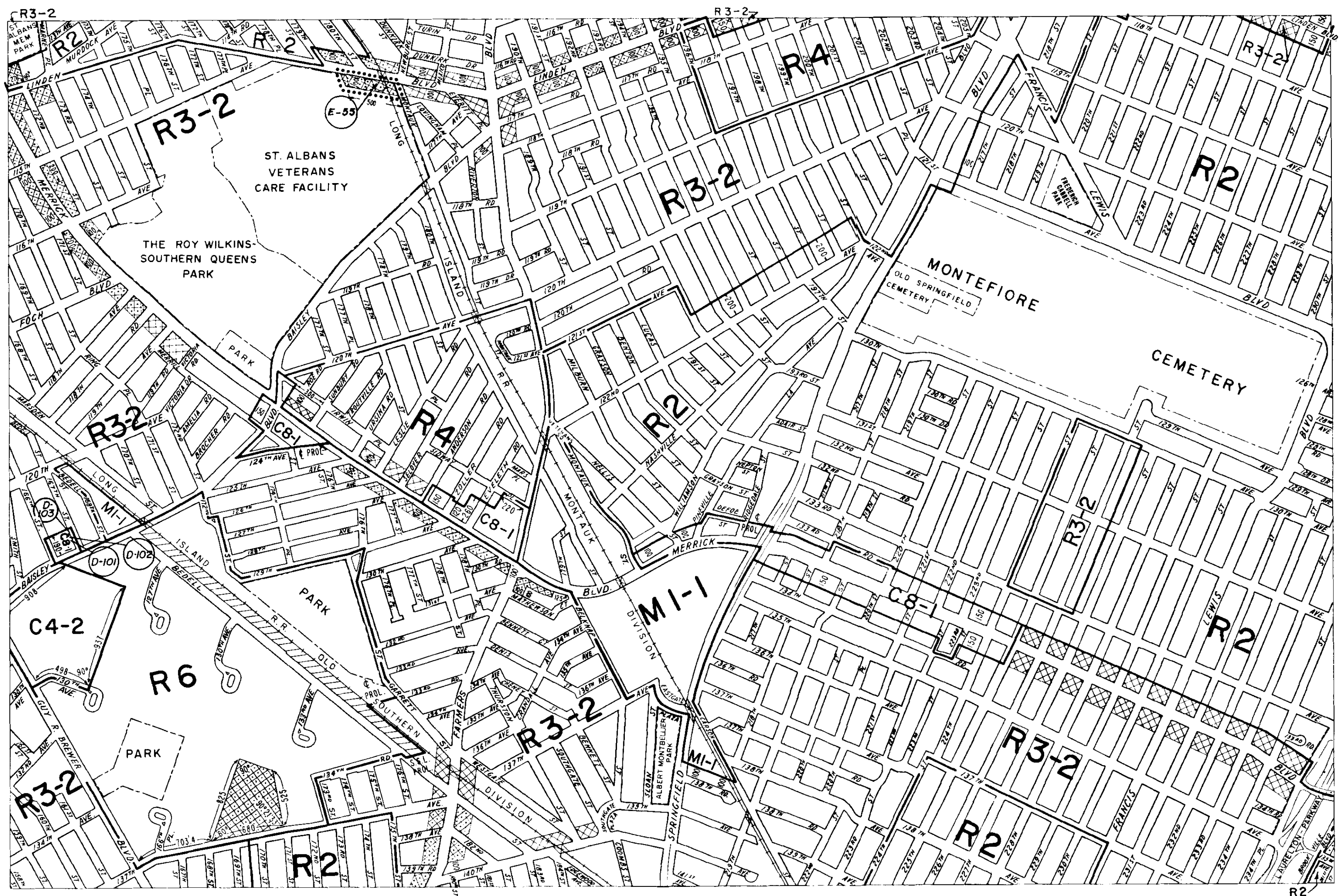
RESTRICTIVE DECLARATION, FOR DETAIL REFER TO R.D. SHEET.

MAP KEY

14d	15b	15d
18c	19a	19c
18d	19b	19d

ZONING MAP 19a

011



ZONING MAP

THE NEW YORK CITY PLANNING COMMISSION

MAJOR ZONING CLASSIFICATIONS



- R — RESIDENTIAL DISTRICT
- C — COMMERCIAL DISTRICT
- M — MANUFACTURING DISTRICT

The number(s) and/or letter(s) which follows an "R", "C", or "M" district designation indicates use, bulk, and other controls as described in the text of the Zoning Resolution.

SPECIAL PURPOSE DISTRICTS

The letter(s) within the shaded area designates the special purpose district as described in the text of the Zoning Resolution.

INDICATES PROPERTY REZONED BY AMENDMENT EFFECTIVE 9-22-94
910513ZMQ A-1686

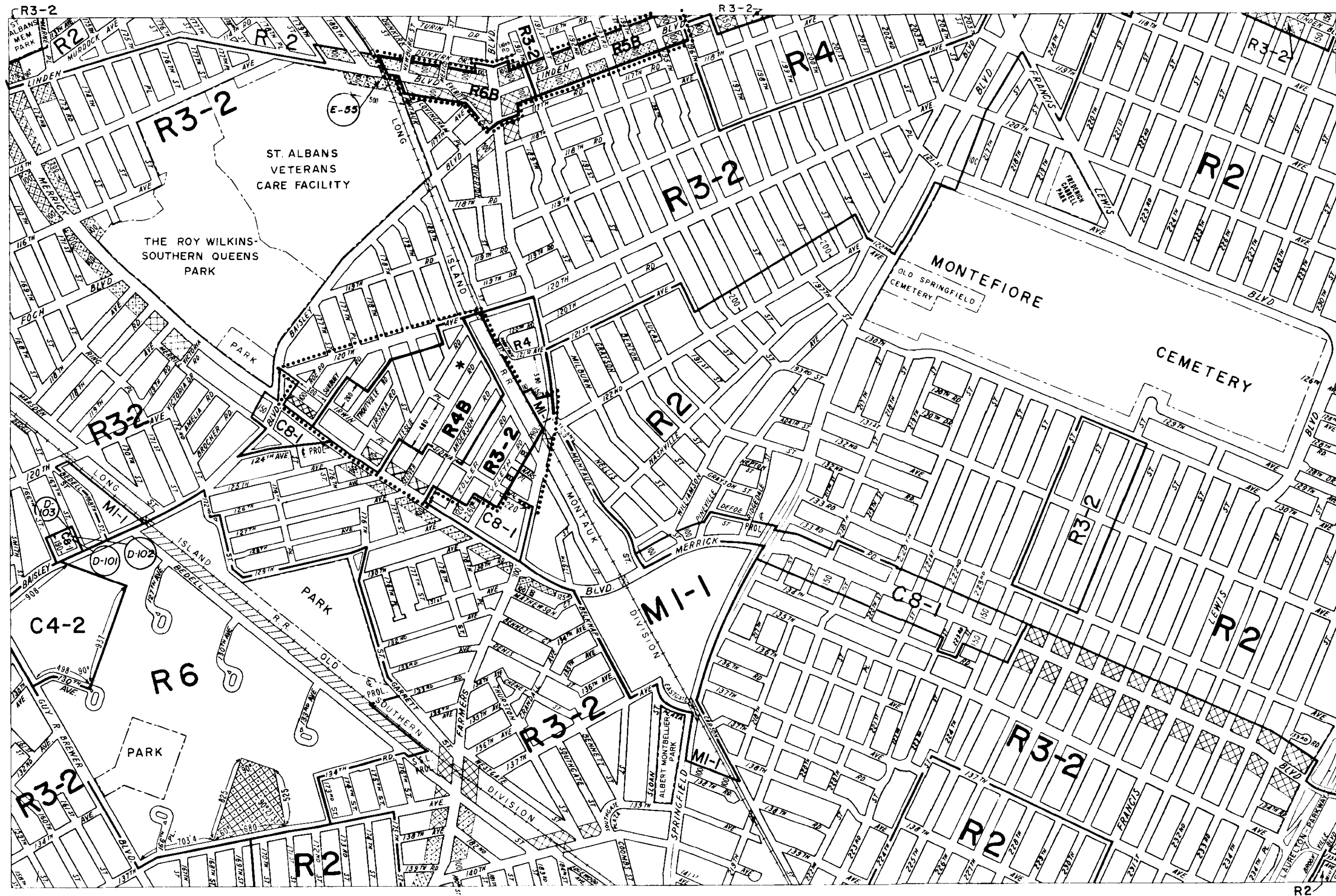
- RESTRICTIVE DECLARATION, FOR DETAIL REFER TO R.D. SHEET.
- CITY ENVIRONMENTAL QUALITY REVIEW DECLARATION, REFER TO C.E.Q.R. SHEET.

MAP KEY

14d	15b	15d
18c	19a	19c
18d	19b	19d

ZONING MAP 19a

017



ZONING MAP

THE NEW YORK CITY PLANNING COMMISSION

MAJOR ZONING CLASSIFICATIONS



- R — RESIDENTIAL DISTRICT
- C — COMMERCIAL DISTRICT
- M — MANUFACTURING DISTRICT

The number(s) and/or letter(s) which follows an "R", "C", or "M" district designation indicates use, bulk, and other controls as described in the text of the Zoning Resolution.

SPECIAL PURPOSE DISTRICTS

The letter(s) within the shaded area designates the special purpose district as described in the text of the Zoning Resolution.

- INDICATES PROPERTY REZONED BY AMENDMENT EFFECTIVE 11-26-96
 - 960568ZMQ A-1724
 - * 960569ZMQ A-1725
- (D) RESTRICTIVE DECLARATION, FOR DETAIL REFER TO R.D. SHEET.
- (E) CITY ENVIRONMENTAL QUALITY REVIEW DECLARATION, REFER TO C.E.Q.R. SHEET.

MAP KEY

14d	15b	15d
18c	19a	19c
18d	19b	19d

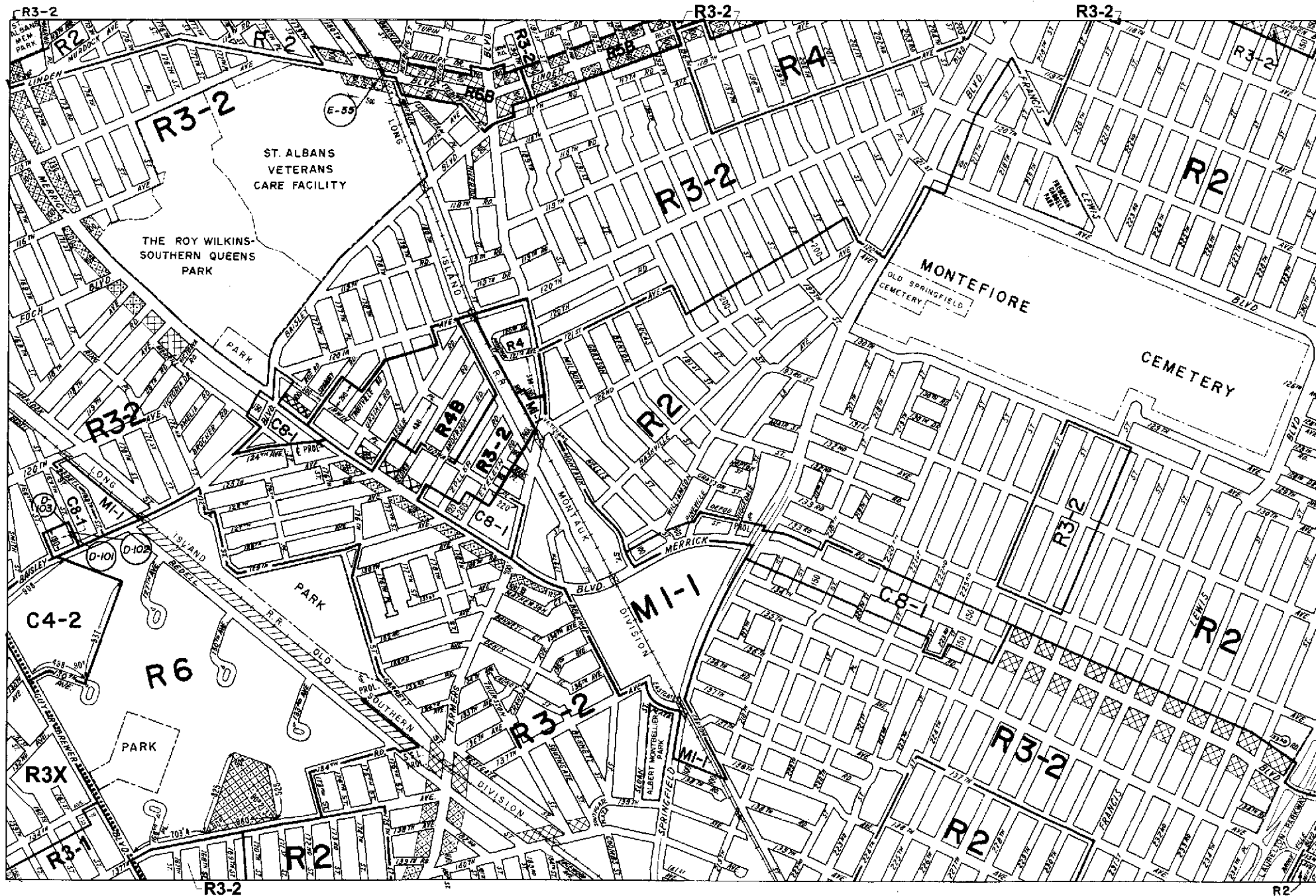
600 0 600 1200 1800 FEET

C1-1 C1-2 C1-3 C1-4 C1-5 C2-1 C2-2 C2-3 C2-4 C2-5

ZONING MAP 19a

COPYRIGHTED BY THE CITY OF NEW YORK

013



ZONING MAP

THE NEW YORK CITY PLANNING COMMISSION

Major Zoning Classifications:

The number(s) and/or letter(s) that follows an **R**, **C** or **M** District designation indicates use, bulk and other controls as described in the text of the Zoning Resolution.

- R - RESIDENTIAL DISTRICT
- C - COMMERCIAL DISTRICT
- M - MANUFACTURING DISTRICT

AREA(S) REZONED

EFFECTIVE DATE(S) OF REZONING:

4-12-2005 0 050194 ZMO

SPECIAL PURPOSE DISTRICT
The letter(s) within the shaded area designates the special purpose district as described in the text of the Zoning Resolution.

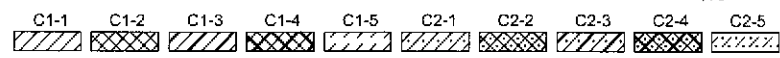
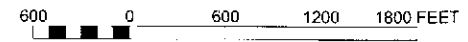
RESTRICTIVE DECLARATION

CITY ENVIRONMENTAL QUALITY REVIEW DECLARATION

MAP KEY

14d	15b	15d
18c	19a	19c
18d	19b	19d

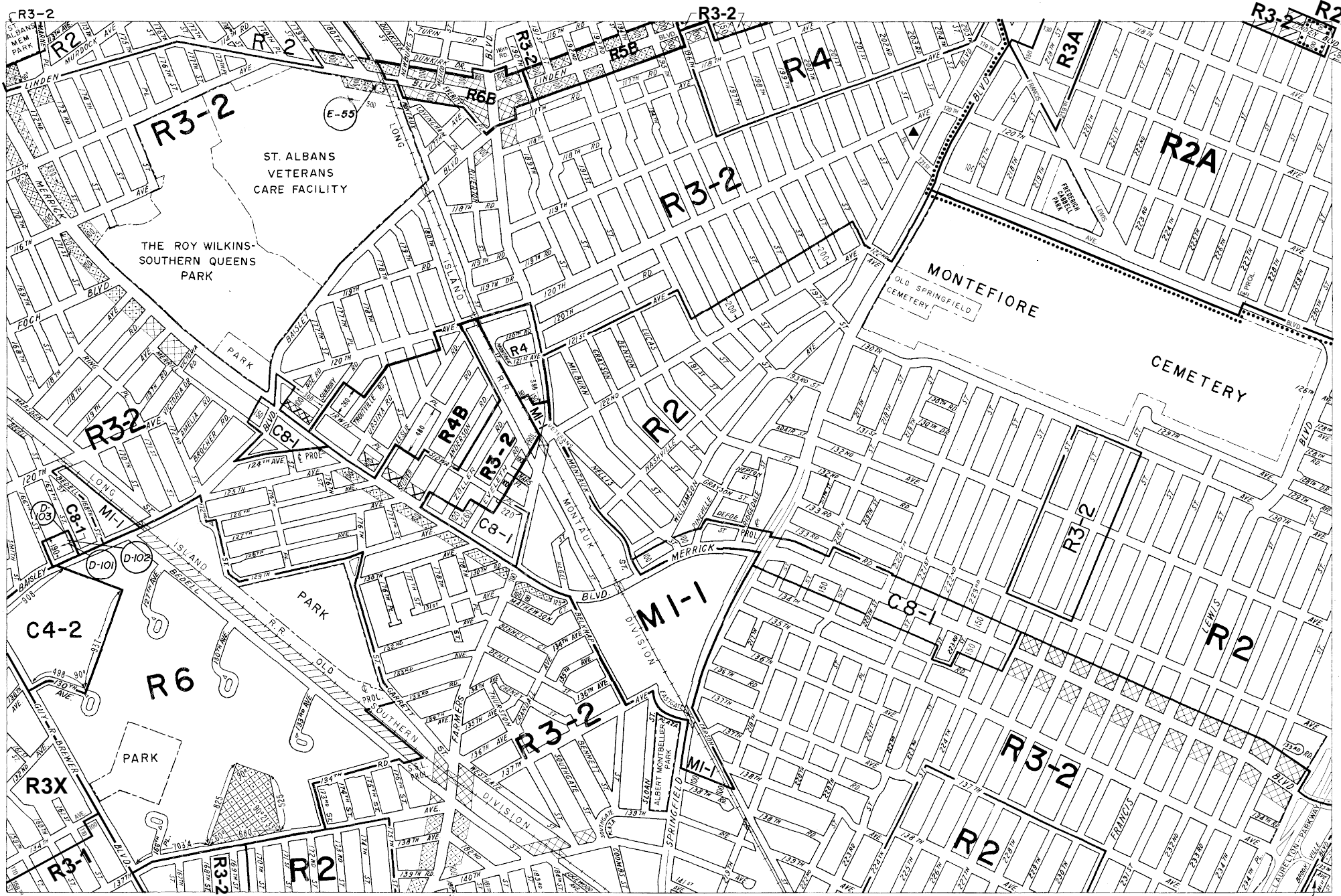
Copyrighted by the City of New York



NOTE: Where no dimensions for zoning district boundaries appear on the zoning maps, such dimensions are determined in Article VII, Chapter 6 (Location of District Boundaries) of the Zoning Resolution.

NOTE: Zoning information as shown on this map is subject to change. For the most up-to-date zoning information for this map check the Department of City Planning website: <http://www.nyc.gov/html/dcp/html/subcats/zoning.html> or contact the Zoning Information Desk at (212) 720-3291.

ZONING MAP 19a



ZONING MAP

THE NEW YORK CITY PLANNING COMMISSION

Major Zoning Classifications:

The number(s) and/or letter(s) that follows an R, C or M District designation indicates use, bulk and other controls as described in the text of the Zoning Resolution.

- R** – RESIDENTIAL DISTRICT
- C** – COMMERCIAL DISTRICT
- M** – MANUFACTURING DISTRICT

⋯ AREA(S) REZONED

EFFECTIVE DATE(S) OF REZONING:

7-27-2005 C 050400 ZMO

■ SPECIAL PURPOSE DISTRICT
The letter(s) within the shaded area designates the special purpose district as described in the text of the Zoning Resolution.

Ⓓ – RESTRICTIVE DECLARATION

Ⓔ – CITY ENVIRONMENTAL QUALITY REVIEW DECLARATION

CITY MAP CHANGE(S):

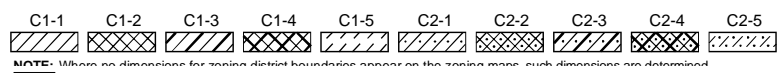
▲ 12-01-2005 C 010383 MMQ

MAP KEY

14d	15b	15d
18c	19a	19c
18d	19b	19d

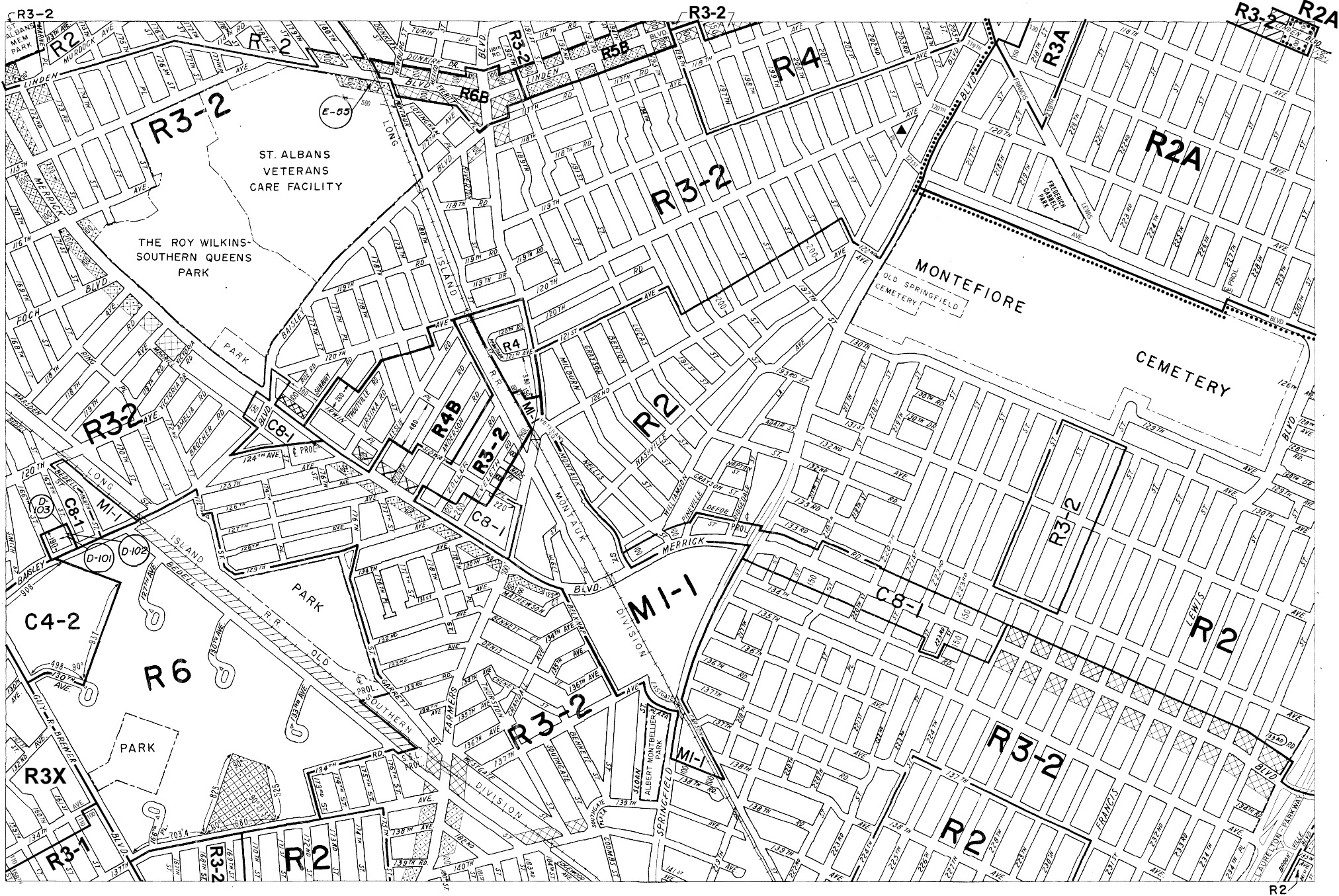
© Copyrighted by the City of New York

ZONING MAP 19a



NOTE: Where no dimensions for zoning district boundaries appear on the zoning map, such dimensions are determined by the City of New York.

NOTE: Zoning information as shown on this map is subject to change. For the most up-to-date zoning information for this map check the Department of City Planning website: <http://www.nyc.gov/html/dcp/html/subcats/zoning.html> or contact the Zoning Information Desk at (212) 720-3291.



ZONING MAP

THE NEW YORK CITY PLANNING COMMISSION

Major Zoning Classifications:

The number(s) and/or letter(s) that follows an R, C or M District designation indicates use, bulk and other controls as described in the text of the Zoning Resolution.

- R – RESIDENTIAL DISTRICT
- C – COMMERCIAL DISTRICT
- M – MANUFACTURING DISTRICT

◌ AREA(S) REZONED

EFFECTIVE DATE(S) OF REZONING:

7-27-2005 C 050400 ZMQ

SPECIAL PURPOSE DISTRICT
The letter(s) within the shaded area designates the special purpose district as described in the text of the Zoning Resolution.

D – RESTRICTIVE DECLARATION

E – CITY ENVIRONMENTAL QUALITY REVIEW DECLARATION

CITY MAP CHANGE(S):

▲ 12-01-2005 C 010383 MMQ

MAP KEY



14d	15b	15d
18c	19a	19c
18d	19b	19d

© Copyrighted by the City of New York

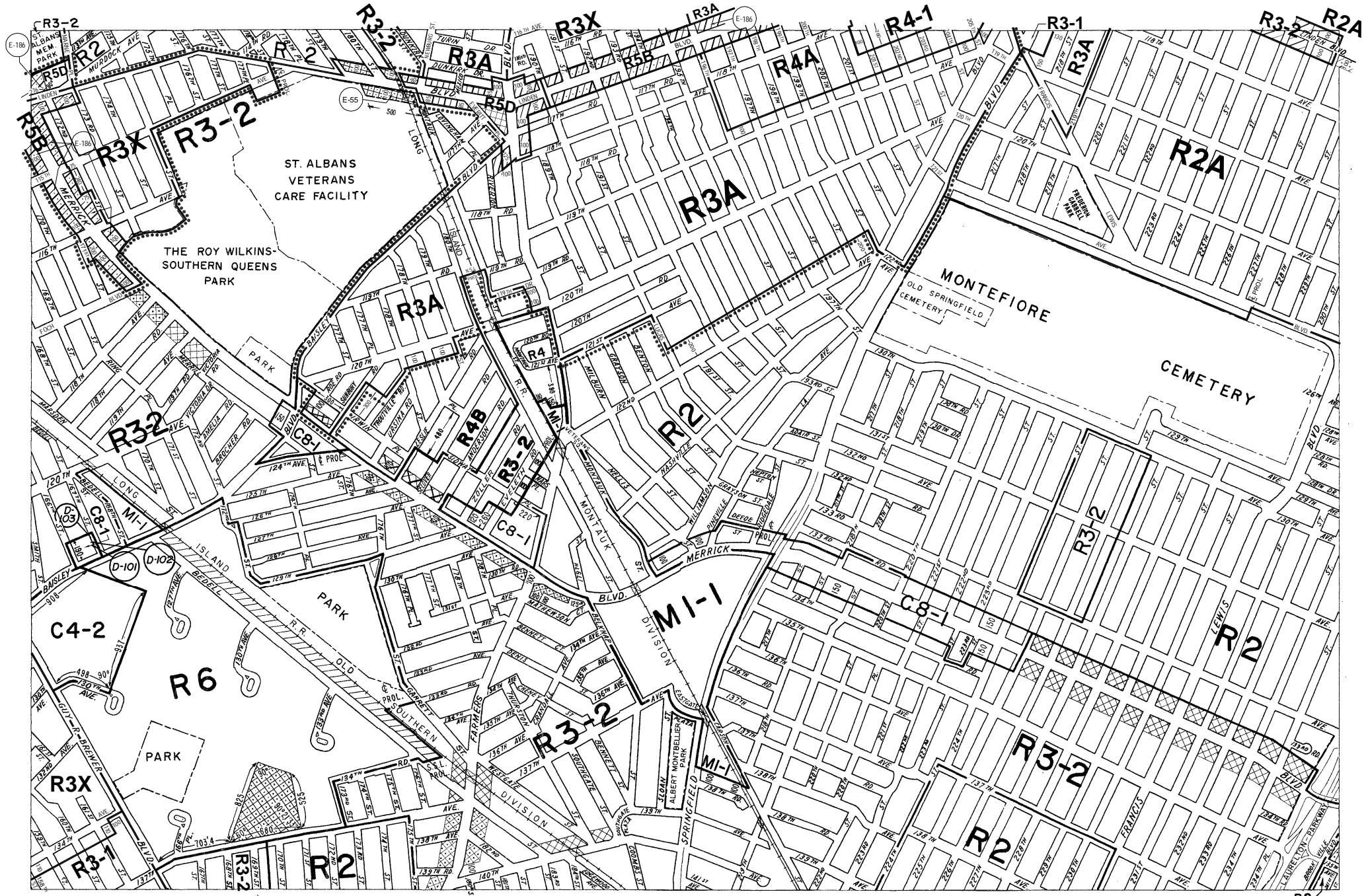
600 0 600 1200 1800 FEET

C1-1	C1-2	C1-3	C1-4	C1-5	C2-1	C2-2	C2-3	C2-4	C2-5
------	------	------	------	------	------	------	------	------	------

NOTE: Where no dimensions for zoning district boundaries appear on the zoning maps, such dimensions are determined in Article VII, Chapter 6 (Location of District Boundaries) of the Zoning Resolution.

NOTE: Zoning information as shown on this map is subject to change. For the most up-to-date zoning information for this map, visit the Zoning section of the Department of City Planning website: www.nyc.gov/planning or contact the Zoning Information Desk at (212) 720-3291.

ZONING
MAP
19a



ZONING MAP

THE NEW YORK CITY PLANNING COMMISSION

Major Zoning Classifications:

The number(s) and/or letter(s) that follows on R, C or M District designation indicates use, bulk and other controls as described in the text of the Zoning Resolution.

- R – RESIDENTIAL DISTRICT
- C – COMMERCIAL DISTRICT
- M – MANUFACTURING DISTRICT

..... AREA(S) REZONED

EFFECTIVE DATE(S) OF REZONING:

10-29-2007 C 070472 ZMQ

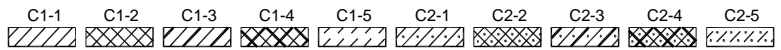

SPECIAL PURPOSE DISTRICT
The letter(s) within the shaded area designates the special purpose district as described in the text of the Zoning Resolution.

- D – RESTRICTIVE DECLARATION
- E – CITY ENVIRONMENTAL QUALITY REVIEW DECLARATION

MAP KEY

14d	15b	15d
18c	19a	19c
18d	19b	19d

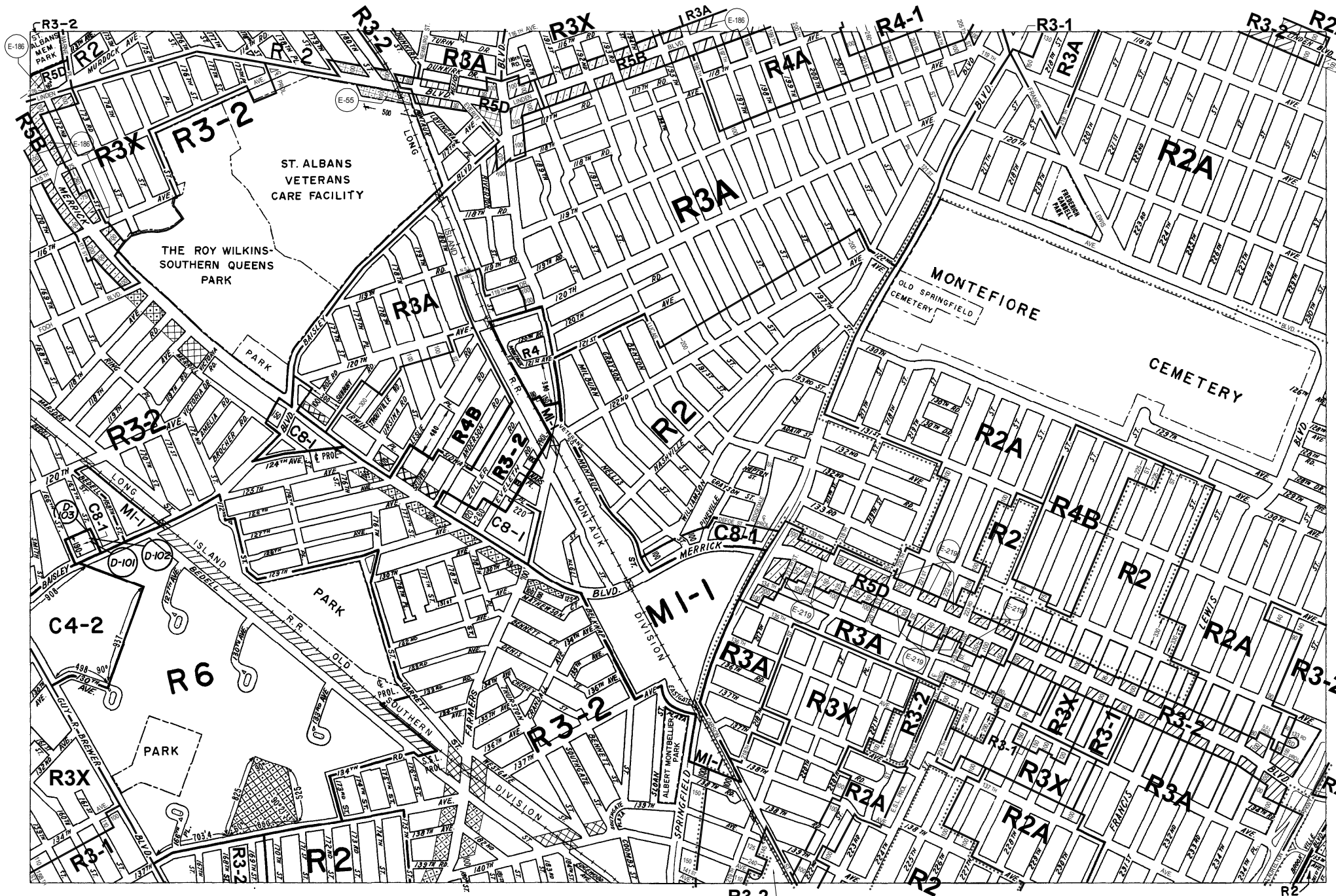
© Copyrighted by the City of New York



NOTE: Where no dimensions for zoning district boundaries appear on the zoning maps, such dimensions are determined in Article VII, Chapter 6 (Location of District Boundaries) of the Zoning Resolution.

NOTE: Zoning information as shown on this map is subject to change. For the most up-to-date zoning information for this map, visit the Zoning section of the Department of City Planning website: www.nyc.gov/planning or contact the Zoning Information Desk at (212) 720-3291.

ZONING MAP 19a



ZONING MAP

THE NEW YORK CITY PLANNING COMMISSION

Major Zoning Classifications:

The number(s) and/or letter(s) that follows an **R**, **C** or **M** District designation indicates use, bulk and other controls as described in the text of the Zoning Resolution.

- R** – RESIDENTIAL DISTRICT
- C** – COMMERCIAL DISTRICT
- M** – MANUFACTURING DISTRICT

..... AREA(S) REZONED

EFFECTIVE DATE(S) OF REZONING:
9-04-2008 C 080462 ZMQ

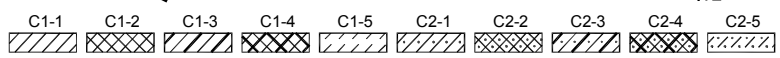
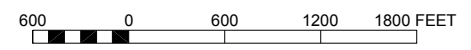
■ SPECIAL PURPOSE DISTRICT
The letter(s) within the shaded area designates the special purpose district as described in the text of the Zoning Resolution.

- (D) – RESTRICTIVE DECLARATION
- (E) – CITY ENVIRONMENTAL QUALITY REVIEW DECLARATION

MAP KEY

14d	15b	15d
18c	19a	19c
18d	19b	19d

© Copyrighted by the City of New York

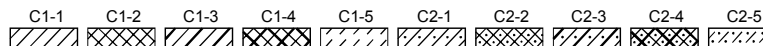

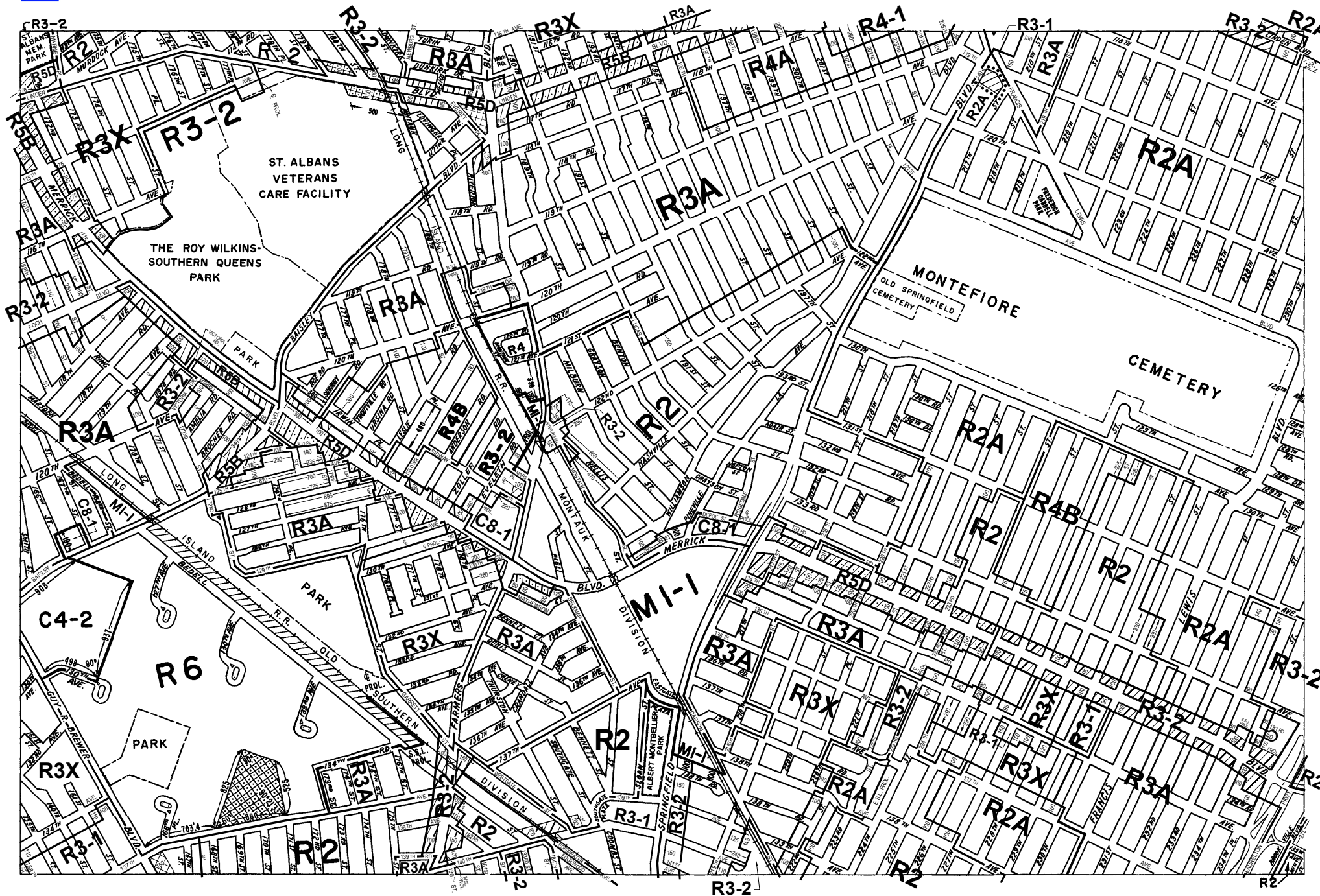


NOTE: Where no dimensions for zoning district boundaries appear on the zoning maps, such dimensions are determined in Article VII, Chapter 6 (Location of District Boundaries) of the Zoning Resolution.

NOTE: Zoning information as shown on this map is subject to change. For the most up-to-date zoning information for this map, visit the Zoning section of the Department of City Planning website: www.nyc.gov/planning or contact the Zoning Information Desk at (212) 720-3291.

ZONING MAP 19a

Click blue box on map to view sketch map of proposed map change



NOTE: Where no dimensions for zoning district boundaries appear on the zoning maps, such dimensions are determined in Article VII, Chapter 6 (Location of District Boundaries) of the Zoning Resolution.


ZONING MAP


THE NEW YORK CITY PLANNING COMMISSION

Major Zoning Classifications:

The number(s) and/or letter(s) that follows an R, C or M District designation indicates use, bulk and other controls as described in the text of the Zoning Resolution.

- R – RESIDENTIAL DISTRICT
- C – COMMERCIAL DISTRICT
- M – MANUFACTURING DISTRICT

 SPECIAL PURPOSE DISTRICT
The letter(s) within the shaded area designates the special purpose district as described in the text of the Zoning Resolution.

 AREA(S) REZONED

Effective Date(s) of Rezoning:

05-15-2012 C 090466 ZMQ

Special Requirements:

For a list of lots subject to CEQR environmental requirements, see APPENDIX C.

For a list of lots subject to "D" restrictive declarations, see APPENDIX D.

For Inclusionary Housing designated areas on this map, see APPENDIX F.

MAP KEY

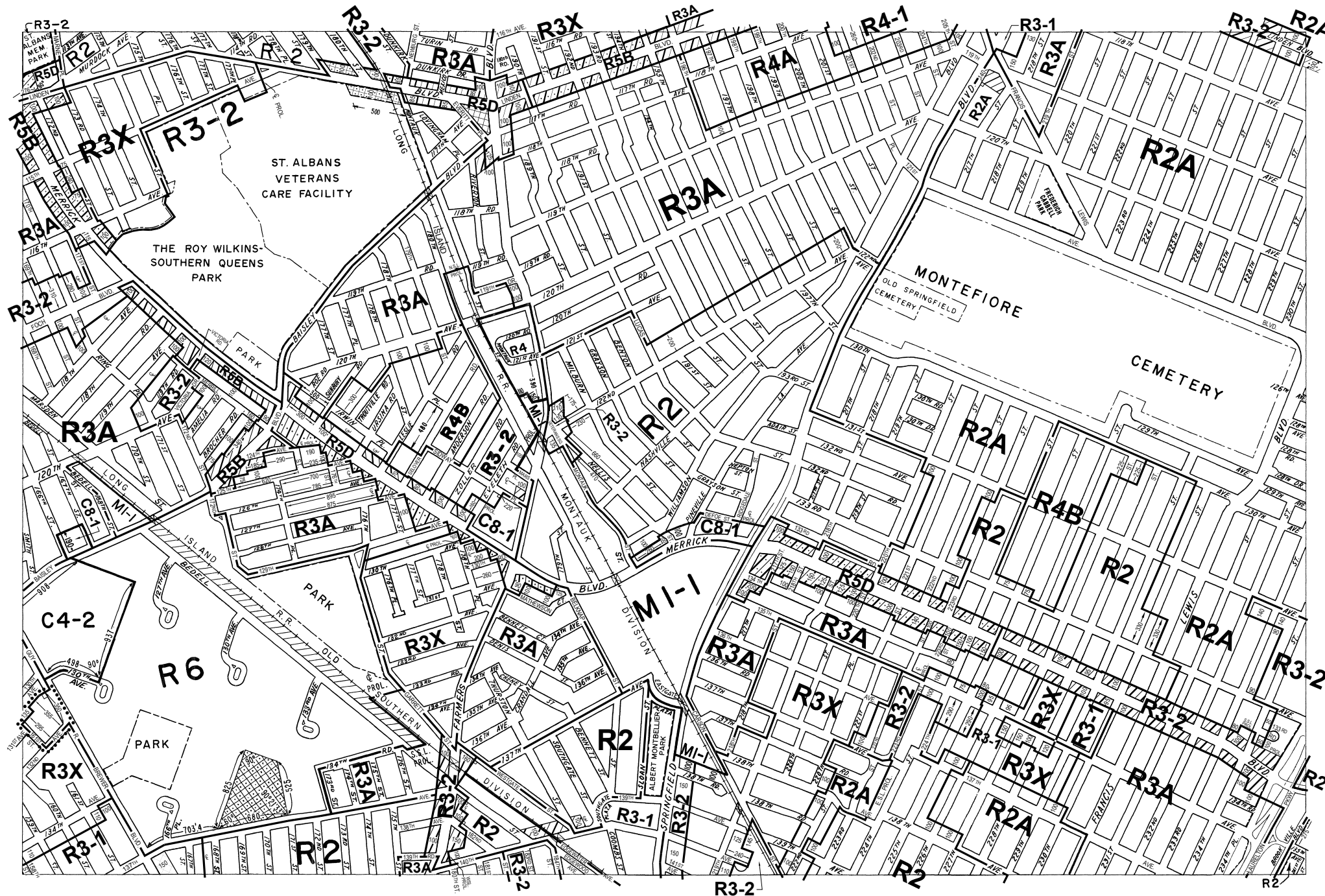
14d	15b	15d
18c	19a	19c
18d	19b	19d

© Copyrighted by the City of New York



ZONING MAP **19a**

NOTE: Zoning information as shown on this map is subject to change. For the most up-to-date zoning information for this map, visit the Zoning section of the Department of City Planning website: www.nyc.gov/planning or contact the Zoning Information Desk at (212) 720-3291.



ZONING MAP

THE NEW YORK CITY PLANNING COMMISSION

Major Zoning Classifications:

The number(s) and/or letter(s) that follows an R, C or M District designation indicates use, bulk and other controls as described in the text of the Zoning Resolution.

- R – RESIDENTIAL DISTRICT
- C – COMMERCIAL DISTRICT
- M – MANUFACTURING DISTRICT

SPECIAL PURPOSE DISTRICT
The letter(s) within the shaded area designates the special purpose district as described in the text of the Zoning Resolution.

AREA(S) REZONED

Effective Date(s) of Rezoning:

10-17-2017 C 170336 ZMQ

Special Requirements:

For a list of lots subject to CEQR environmental requirements, see APPENDIX C.

For a list of lots subject to "D" restrictive declarations, see APPENDIX D.

For Inclusionary Housing designated areas and Mandatory Inclusionary Housing areas on this map, see APPENDIX F.

MAP KEY

14d	15b	15d
18c	19a	19c
18d	19b	19d

© Copyrighted by the City of New York

ZONING MAP **19a**

600 0 600 1200 1800 FEET

C1-1	C1-2	C1-3	C1-4	C1-5	C2-1	C2-2	C2-3	C2-4	C2-5
------	------	------	------	------	------	------	------	------	------

NOTE: Where no dimensions for zoning district boundaries appear on the zoning maps, such dimensions are determined in Article VII, Chapter 6 (Location of District Boundaries) of the Zoning Resolution.

NOTE: Zoning information as shown on this map is subject to change. For the most up-to-date zoning information for this map, visit the Zoning section of the Department of City Planning website: www.nyc.gov/planning or contact the Zoning Information Desk at (212) 720-3291.

Metadata for Historical Zoning Maps:

Source:

These PDF maps were created from the set of past versions of each of the 126 zoning maps in the Technical Review Division's archive. This set includes map versions for each zoning map beginning with the original 1961 issue of the Zoning Resolution and ending with the current zoning map as posted in the Zoning section of the Department of City Planning website: www.nyc.gov/planning.

Scanning and Creation of Adobe PDF copies:

Maps in this archive from 1961 through Update #2 of the Zoning Resolution in 2003 are scans of actual printed zoning map. From Update #3 (2005) onwards, maps are direct PDF copies of the map revisions as printed in updates to the Zoning Resolution.

Notes on conversion of Amendment Numbers to CP (City Planning) or ULURP numbers:

On earlier zoning maps, an Amendment Number (e.g. A-629) is used to identify the area that has been rezoned. Commission reports and sketch maps for rezonings are referenced solely by CP or ULURP numbers. In order to request copies of reports or sketch maps it is necessary to know the CP or ULURP number. A conversion table (ANumber-CPNumberConversion.pdf) is available to translate the "A" numbers listed on the actual zoning maps to their corresponding CP or ULURP numbers. Use of the Amendment Number to identify zoning map changes has been discontinued.

Copyright:

These maps are copyrighted by the City of New York. This is indicated in the space below the map legend on each map.

Contact Info:

NYC Department of City Planning
22 Reade Street, RM 3N
New York, NY 10007
212.720.3505 phone
zoning_gis@planning.nyc.gov