


15b

ZONING MAP

CITY PLANNING COMMISSION
THE CITY OF NEW YORK



14c	15a	15c
14d	15b	15d
18c	19a	19c

600 0 600 1200 1800 FEET

C1-1 C1-2 C1-3 C1-4 C1-5 C2-1 C2-2 C2-3 C2-4 C2-5

EFFECTIVE: DECEMBER 15, 1961

001


COPYRIGHTED BY THE CITY OF NEW YORK



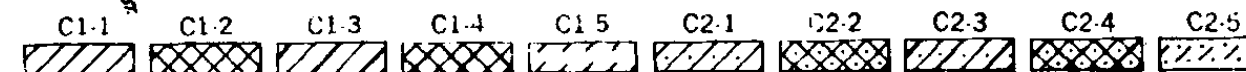
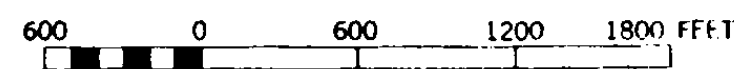
ZONING MAP

CITY PLANNING COMMISSION

THE CITY OF NEW YORK



14c	15a	15c
14d	15b	15d
18c	19a	19c

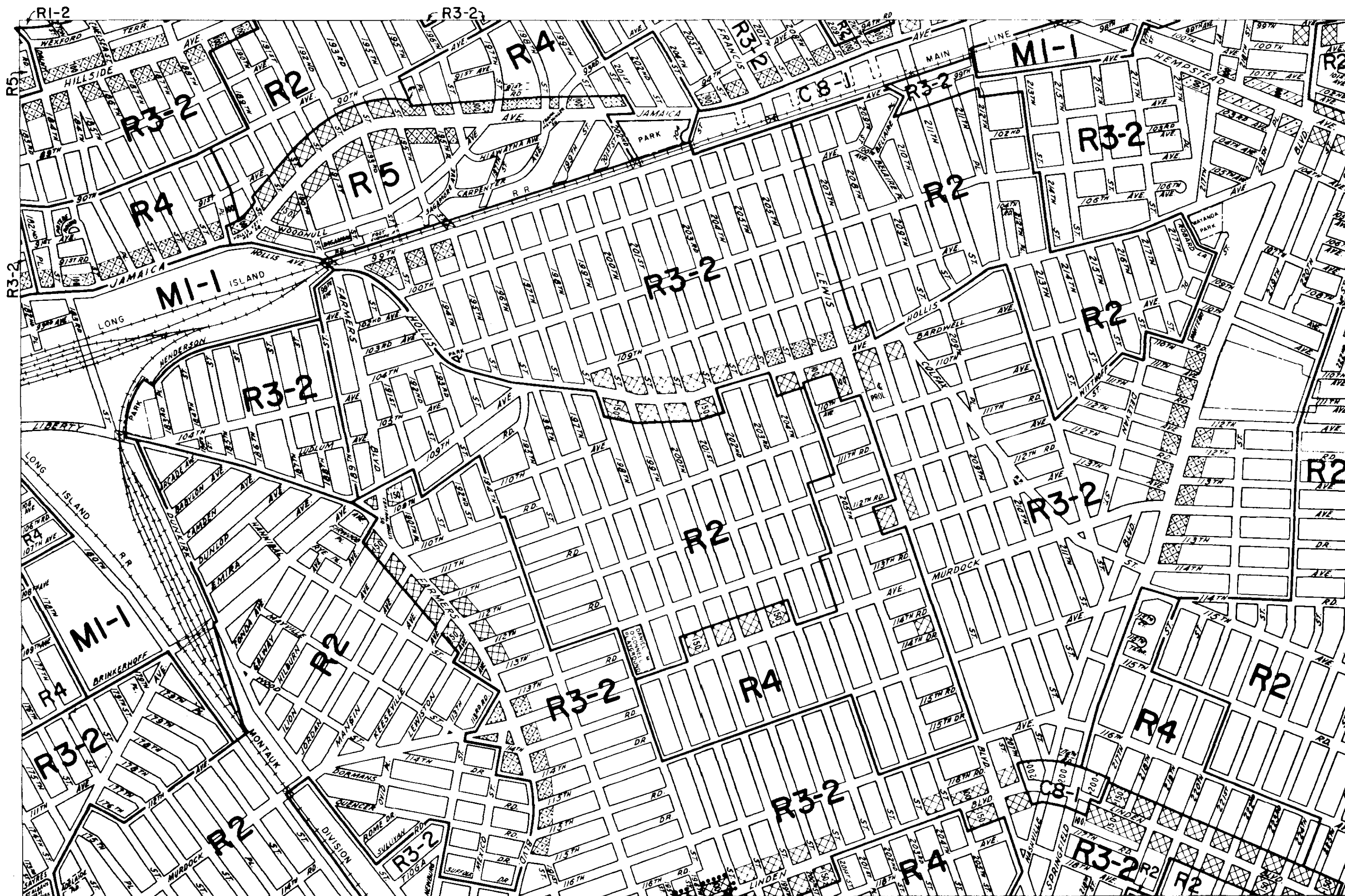


EFFECTIVE: DECEMBER 15, 1961

A-140 correction

002


COPYRIGHTED BY THE CITY OF NEW YORK



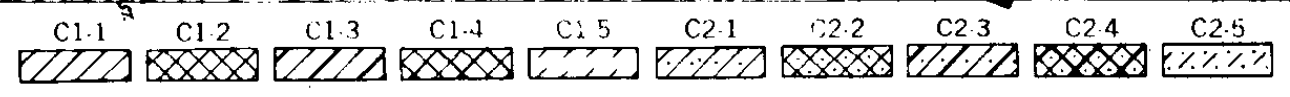
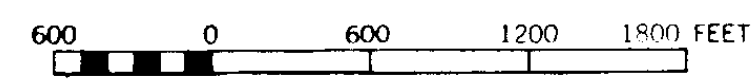
15b

ZONING MAP

CITY PLANNING COMMISSION
THE CITY OF NEW YORK



14c	15a	15c
14d	15b	15d
18c	19a	19c



..... INDICATES PROPERTY
REZONED BY AMENDMENT
EFFECTIVE: AUGUST 22, 1963

CP 17922 A-352
003




15b

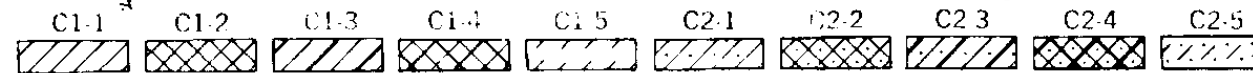
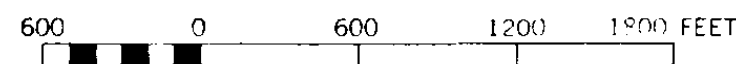
ZONING MAP

CITY PLANNING COMMISSION

THE CITY OF NEW YORK

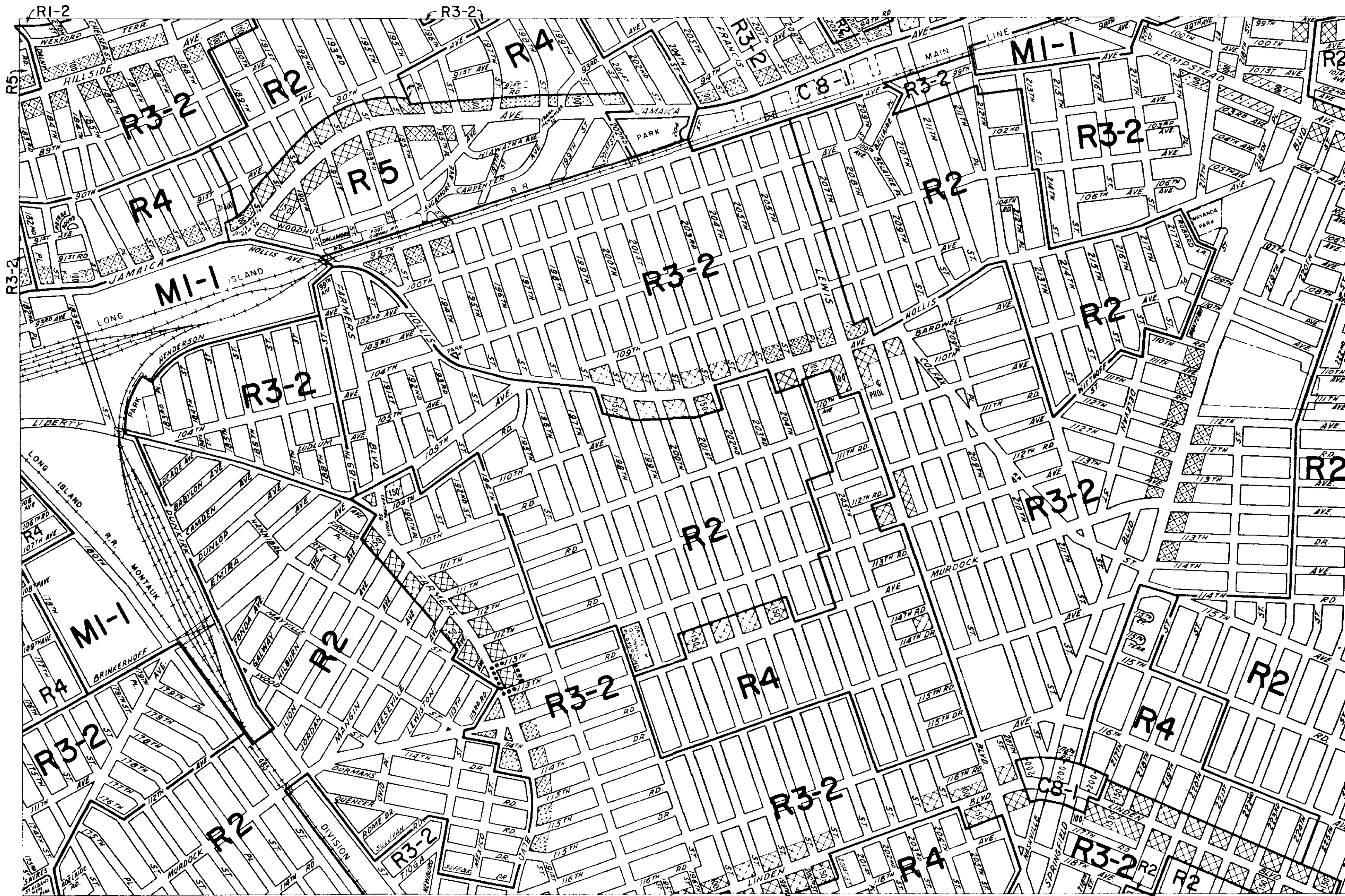


14c	15a	15c
14d	15b	15d
18c	19a	19c



..... INDICATES PROPERTY
REZONED BY AMENDMENT
EFFECTIVE: SEPTEMBER 26, 1963

LP 17453 A-361
004




15b

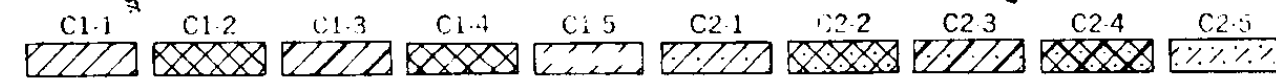
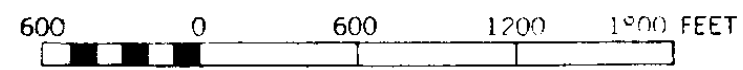
ZONING MAP

CITY PLANNING COMMISSION

THE CITY OF NEW YORK



14c	15a	15c
14d	15b	15d
18c	19a	19c



..... INDICATES PROPERTY
 REZONED BY AMENDMENT
 EFFECTIVE: DECEMBER 19, 1963


CP 18/06 005



15b

ZONING MAP

CITY PLANNING COMMISSION
THE CITY OF NEW YORK



14c	15a	15c
14d	15b	15d
18c	19a	19c

..... INDICATES PROPERTY
REZONED BY AMENDMENT
EFFECTIVE: OCTOBER 8, 1964


CP 18517 A-493
006

15b

ZONING MAP

CITY PLANNING COMMISSION

THE CITY OF NEW YORK



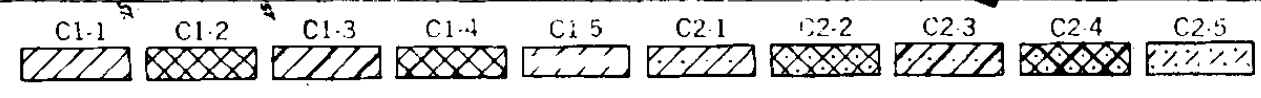
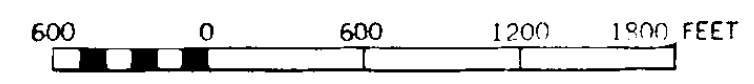
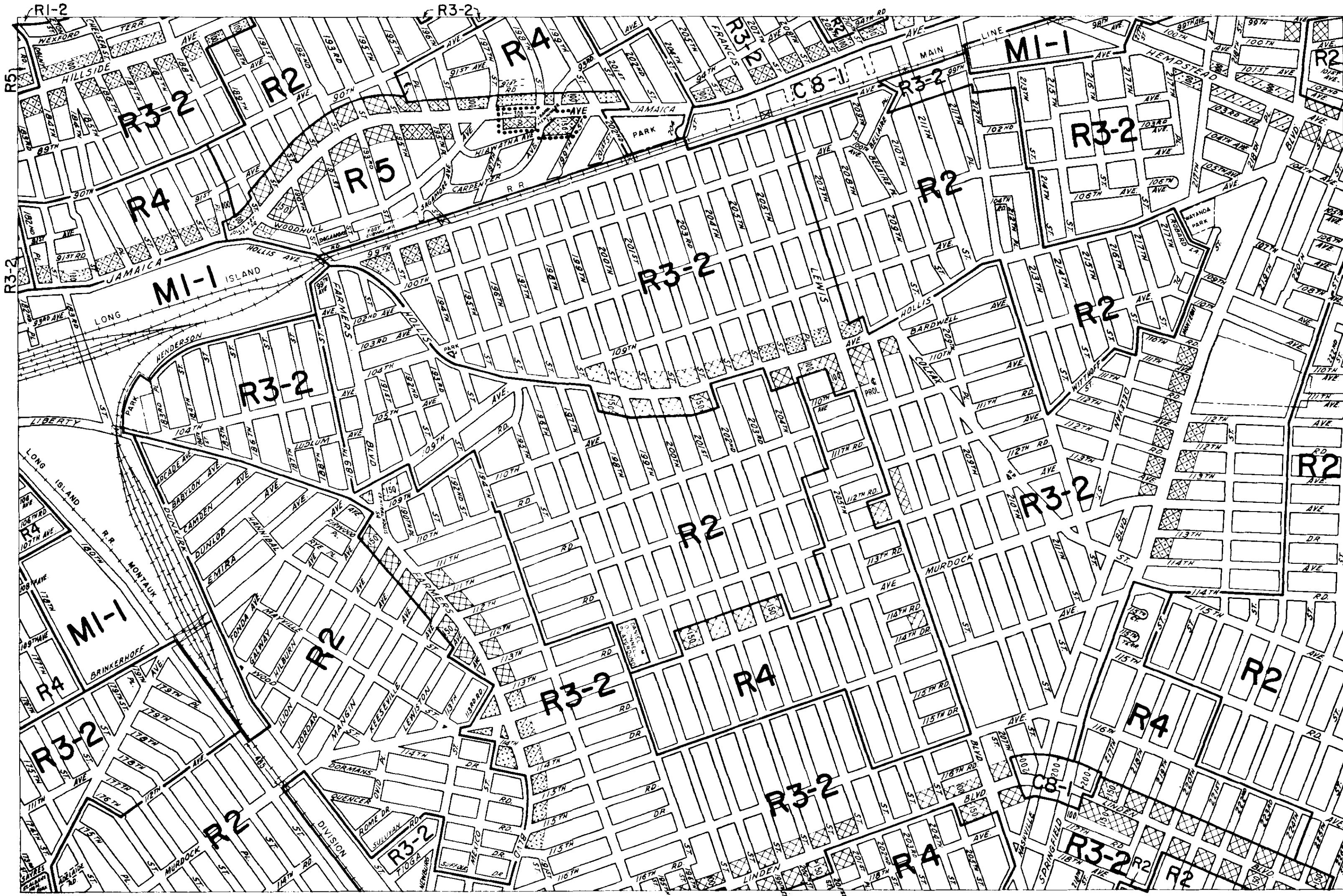
14c	15a	15c
14d	15b	15d
18c	19a	19c

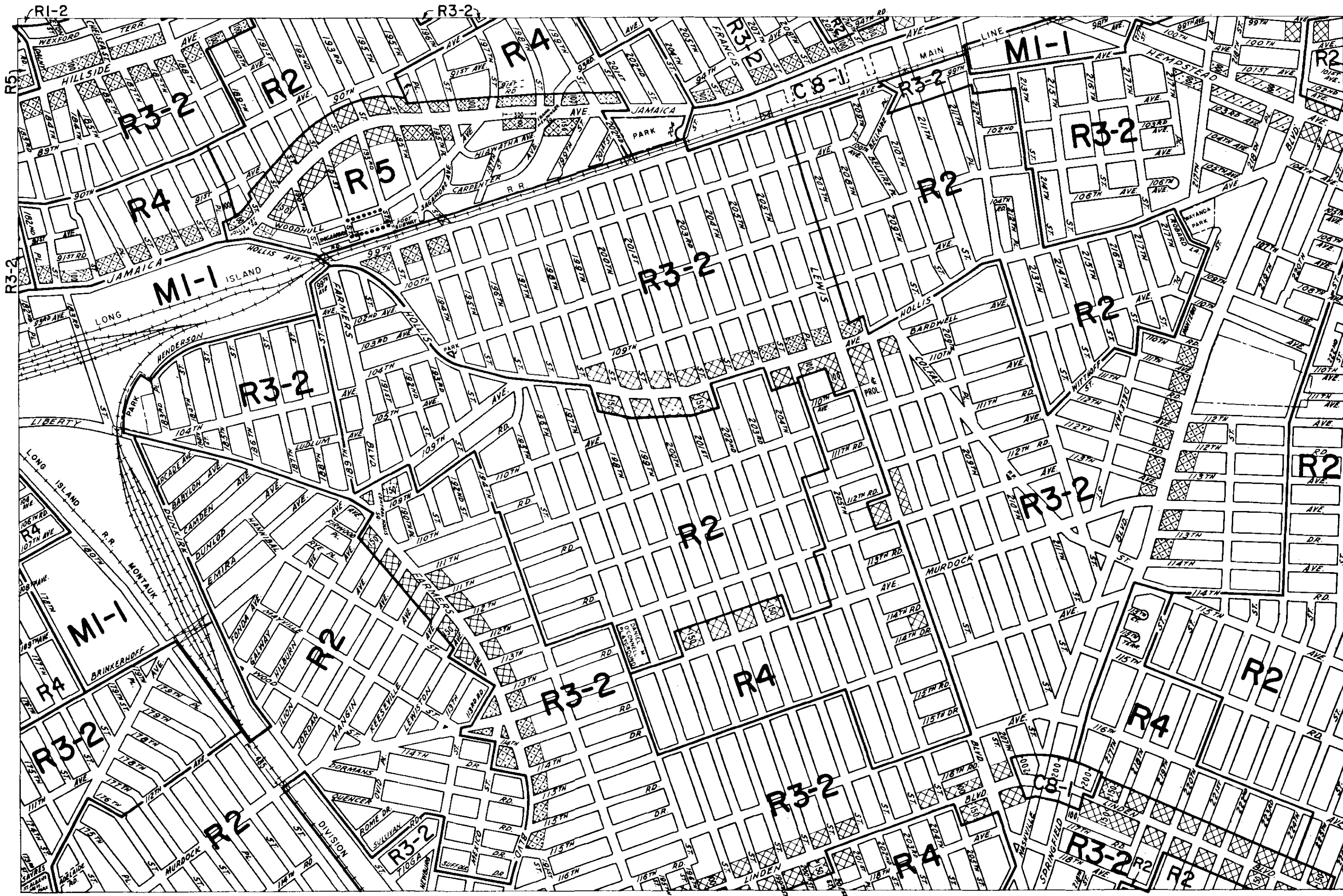
..... INDICATES PROPERTY REZONED BY AMENDMENT EFFECTIVE: APRIL 8, 1965

A-551

CP 18793 007

COPYRIGHTED BY THE CITY OF NEW YORK






15b

ZONING MAP

CITY PLANNING COMMISSION
THE CITY OF NEW YORK

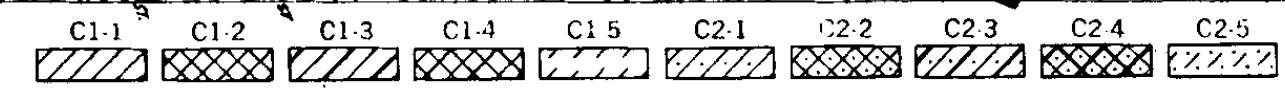
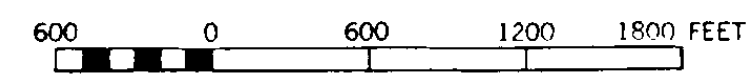


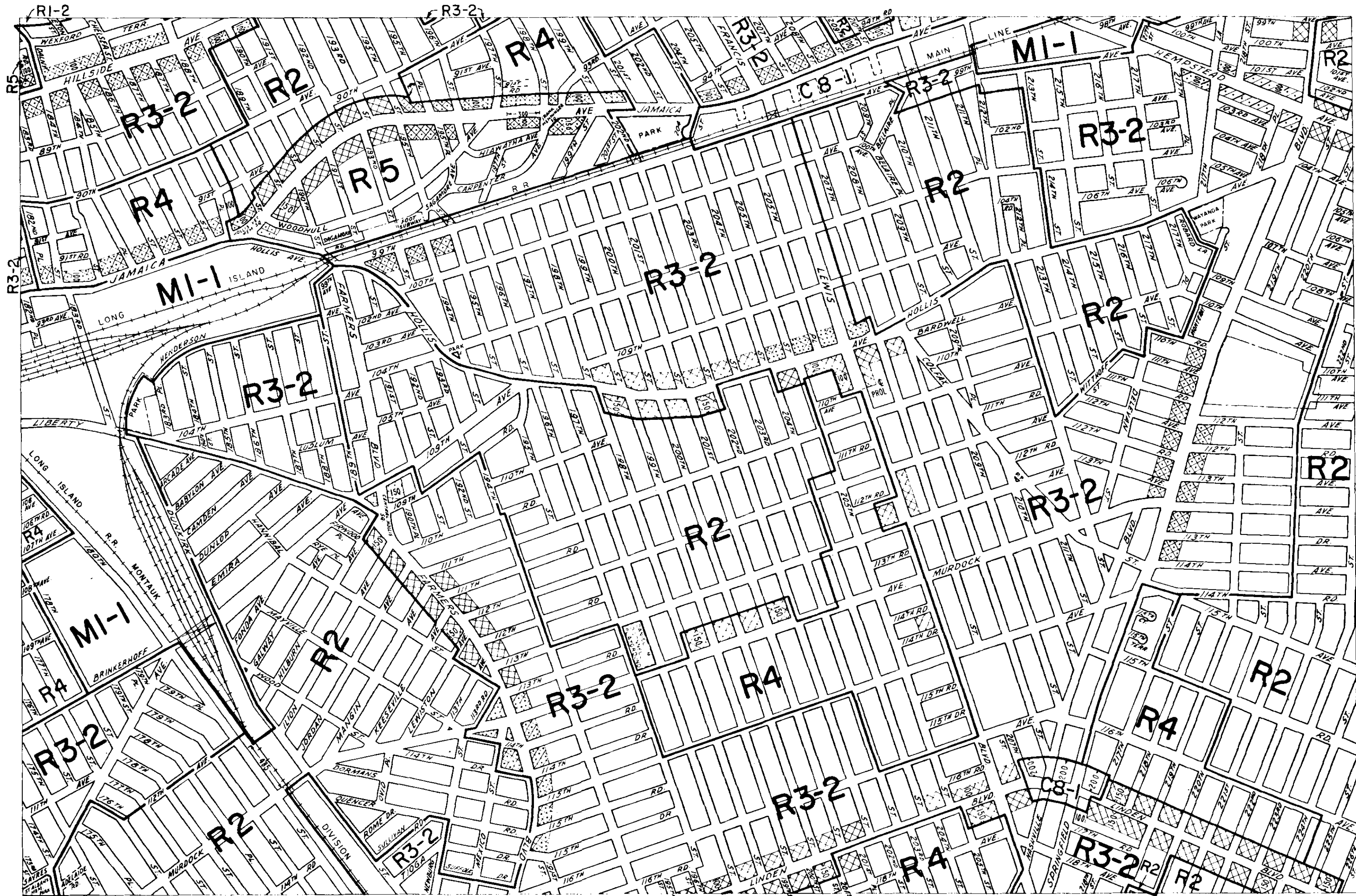
14c	15a	15c
14d	15b	15d
18c	19a	19c

..... INDICATES PROPERTY
REZONED BY AMENDMENT
EFFECTIVE: JUNE 11, 1965

A-569

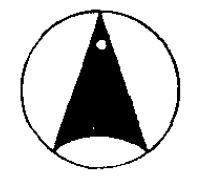
CP 18880



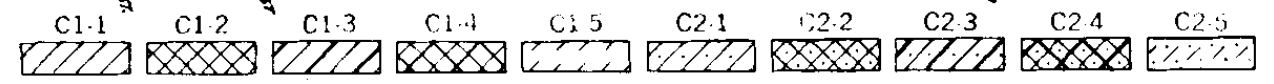
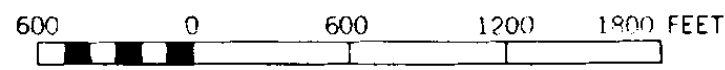


15b

ZONING MAP
CITY PLANNING COMMISSION
THE CITY OF NEW YORK

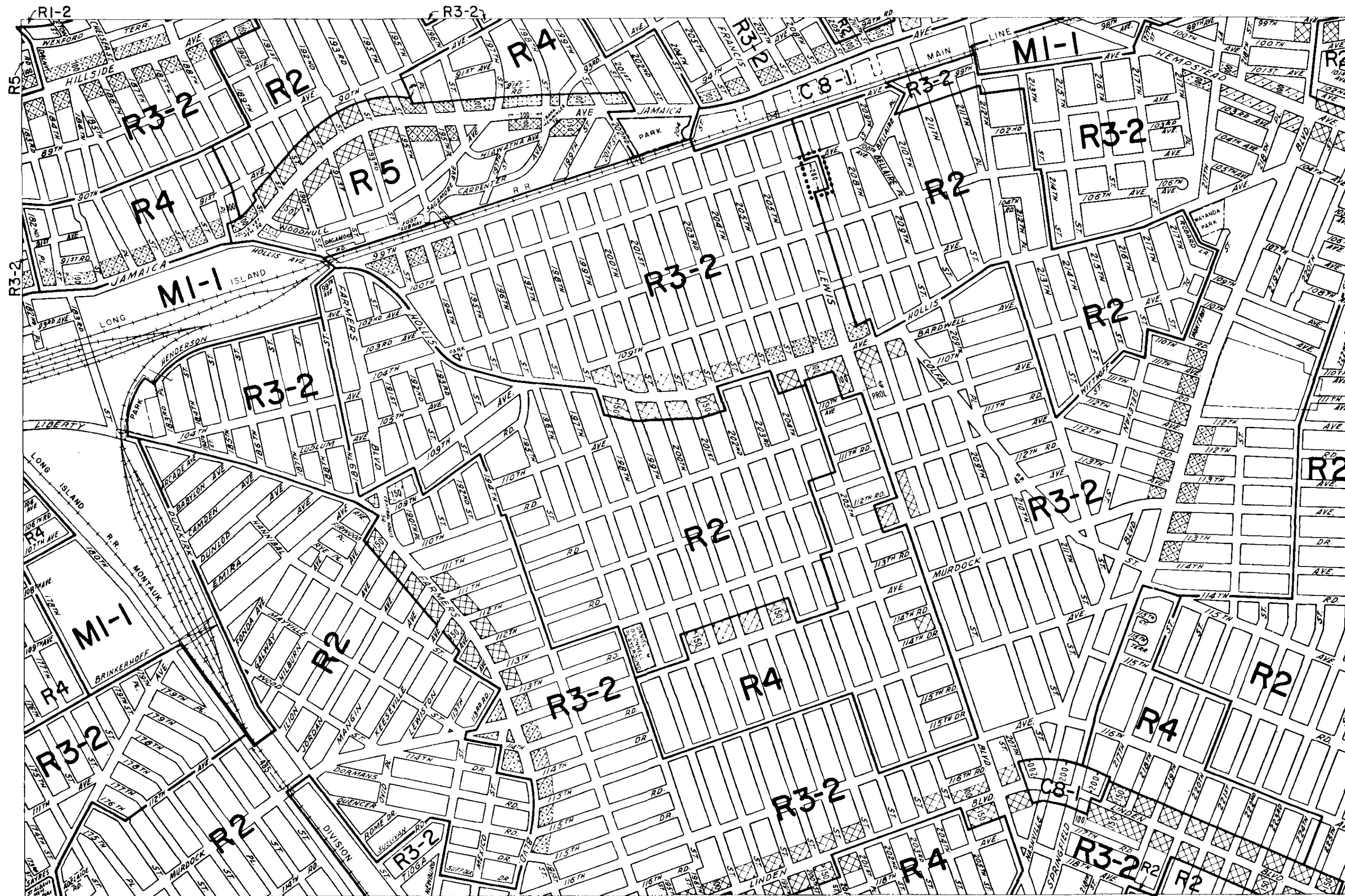


14c	15a	15c
14d	15b	15d
18c	19a	19c




..... INDICATES PROPERTY
REZONED BY AMENDMENT
EFFECTIVE JULY 22, 1965

CP 18940 A-587
008



15b

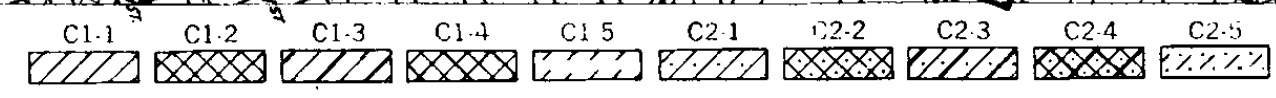
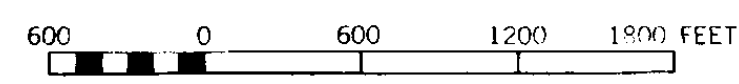
ZONING MAP
CITY PLANNING COMMISSION
THE CITY OF NEW YORK



14c	15a	15c
14d	15b	15d
18c	19a	19c

..... INDICATES PROPERTY
REZONED BY AMENDMENT
EFFECTIVE: OCTOBER 28, 1965

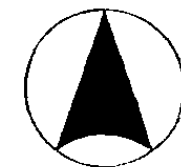
CP 19049 A-607
009



15b

ZONING MAP

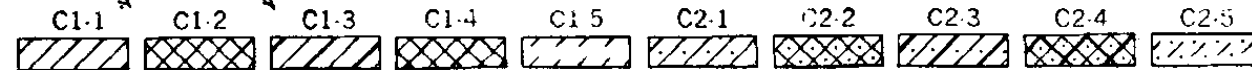
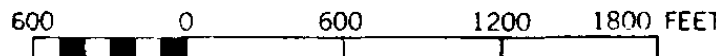
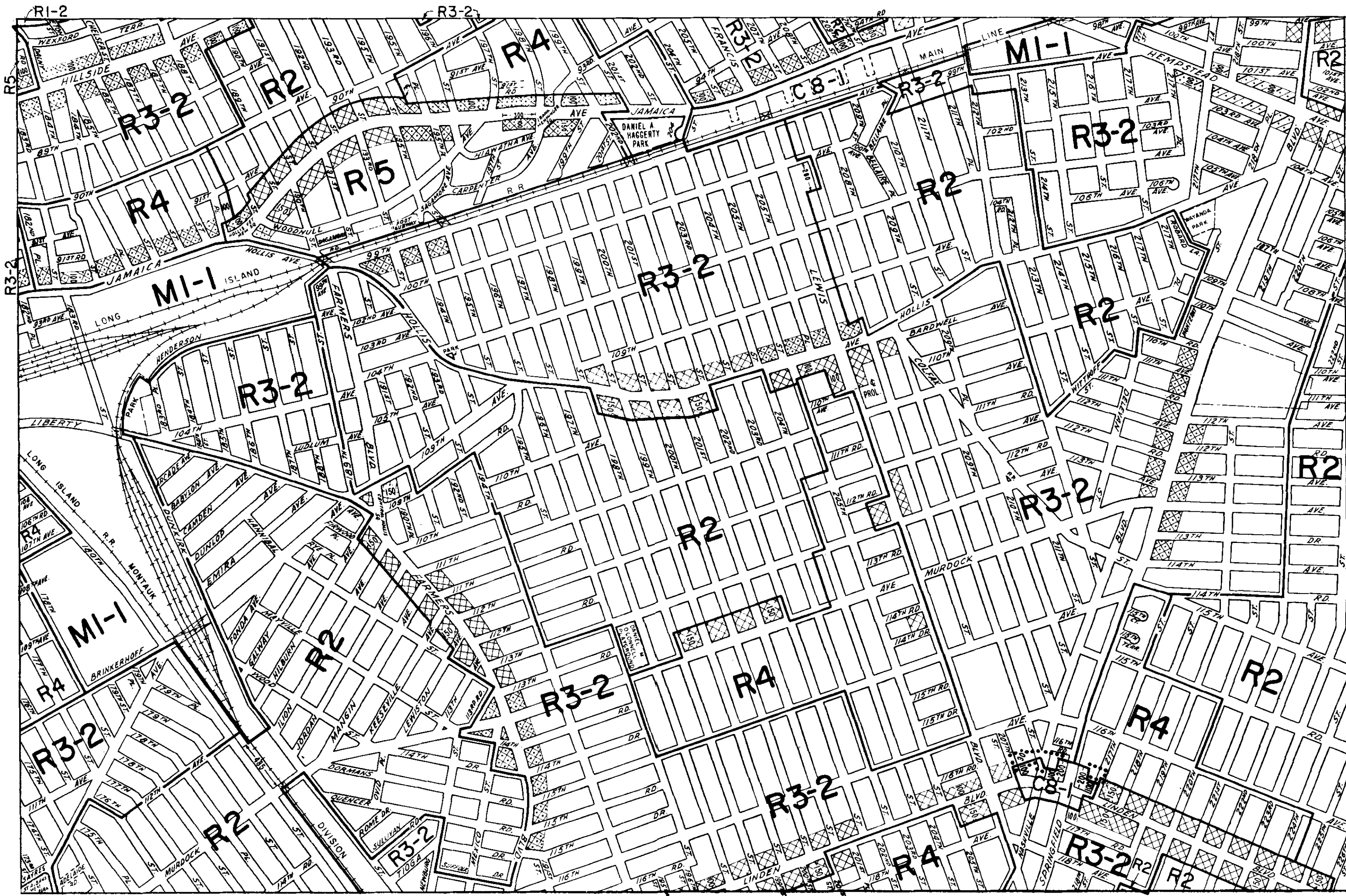
CITY PLANNING COMMISSION
THE CITY OF NEW YORK



14c	15a	15c
14d	15b	15d
18c	19a	19c

.....INDICATES PROPERTY
REZONED BY AMENDMENT
EFFECTIVE: NOVEMBER 22, 1967


CP 19915 A-796





15b

ZONING MAP
CITY PLANNING COMMISSION
THE CITY OF NEW YORK



14c	15a	15c
14d	15b	15d
18c	19a	19c

..... INDICATES PROPERTY
REZONED BY AMENDMENT
EFFECTIVE: APRIL 16, 1970

SR 21070
A-942
010

600 0 600 1200 1800 FEET

C1-1 C1-2 C1-3 C1-4 C1-5 C2-1 C2-2 C2-3 C2-4 C2-5



15b

ZONING MAP

CITY PLANNING COMMISSION

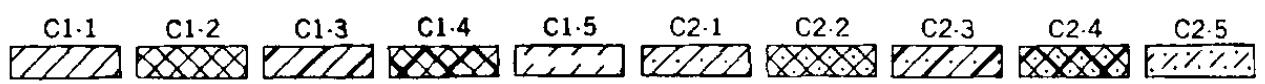
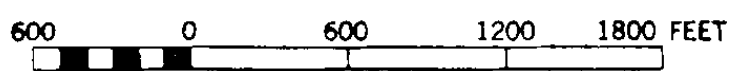
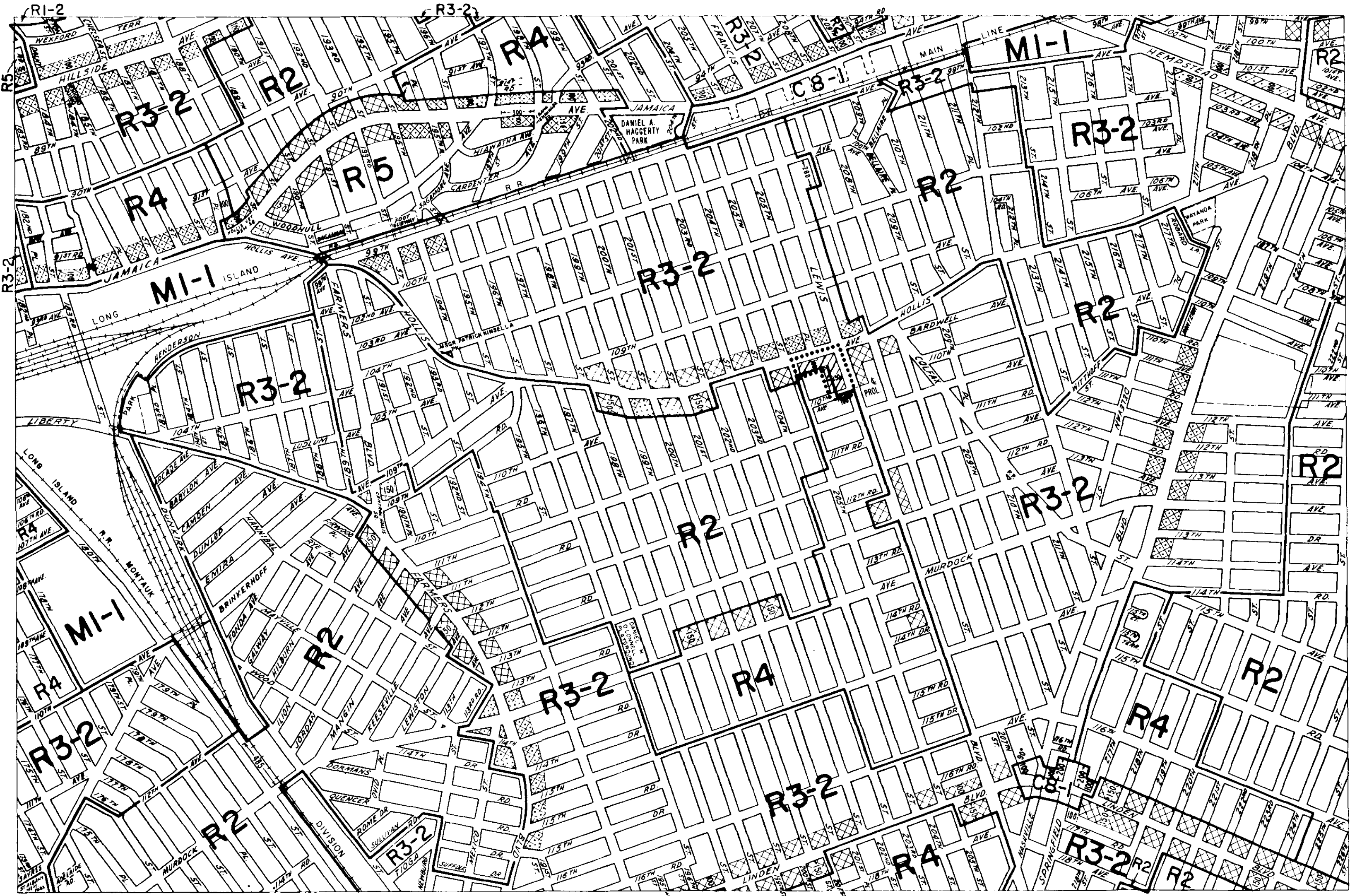
THE CITY OF NEW YORK



14c	15a	15c
14d	15b	15d
18c	19a	19c

..... INDICATES PROPERTY
 REZONED BY AMENDMENT
 EFFECTIVE: NOVEMBER 10, 1972

8 22077 A-1089
 011



ZONING MAP

THE NEW YORK CITY PLANNING COMMISSION

MAJOR ZONING CLASSIFICATIONS



- R — RESIDENTIAL DISTRICT
- C — COMMERCIAL DISTRICT
- M — MANUFACTURING DISTRICT

The number(s) and/or letter(s) which follows an "R", "C", or "M" district designation indicates use, bulk, and other controls as described in the text of the Zoning Resolution.

SPECIAL PURPOSE DISTRICTS

The letter(s) within the shaded area designates the special purpose district as described in the text of the Zoning Resolution.

INDICATES PROPERTY REZONED BY AMENDMENT EFFECTIVE 1-26-89

CP 880691 A-1518

RESTRICTIVE DECLARATION, FOR DETAIL REFER TO R.D. SHEET.

MAP KEY

14c	15a	15c
14d	15b	15d
18c	19a	19c

ZONING MAP 15b

COPYRIGHTED BY THE CITY OF NEW YORK

012



ZONING MAP

THE NEW YORK CITY PLANNING COMMISSION

MAJOR ZONING CLASSIFICATIONS



- R — RESIDENTIAL DISTRICT
- C — COMMERCIAL DISTRICT
- M — MANUFACTURING DISTRICT

The number(s) and/or letter(s) which follows an "R", "C", or "M" district designation indicates use, bulk, and other controls as described in the text of the Zoning Resolution.

SPECIAL PURPOSE DISTRICTS

The letter(s) within the shaded area designates the special purpose district as described in the text of the Zoning Resolution.

INDICATES PROPERTY REZONED BY AMENDMENT EFFECTIVE 11-26-96
960568ZMQ A-1724

RESTRICTIVE DECLARATION, FOR
DETAIL REFER TO R.D. SHEET.

MAP KEY

14c	15a	15c
14d	15b	15d
18c	19a	19c

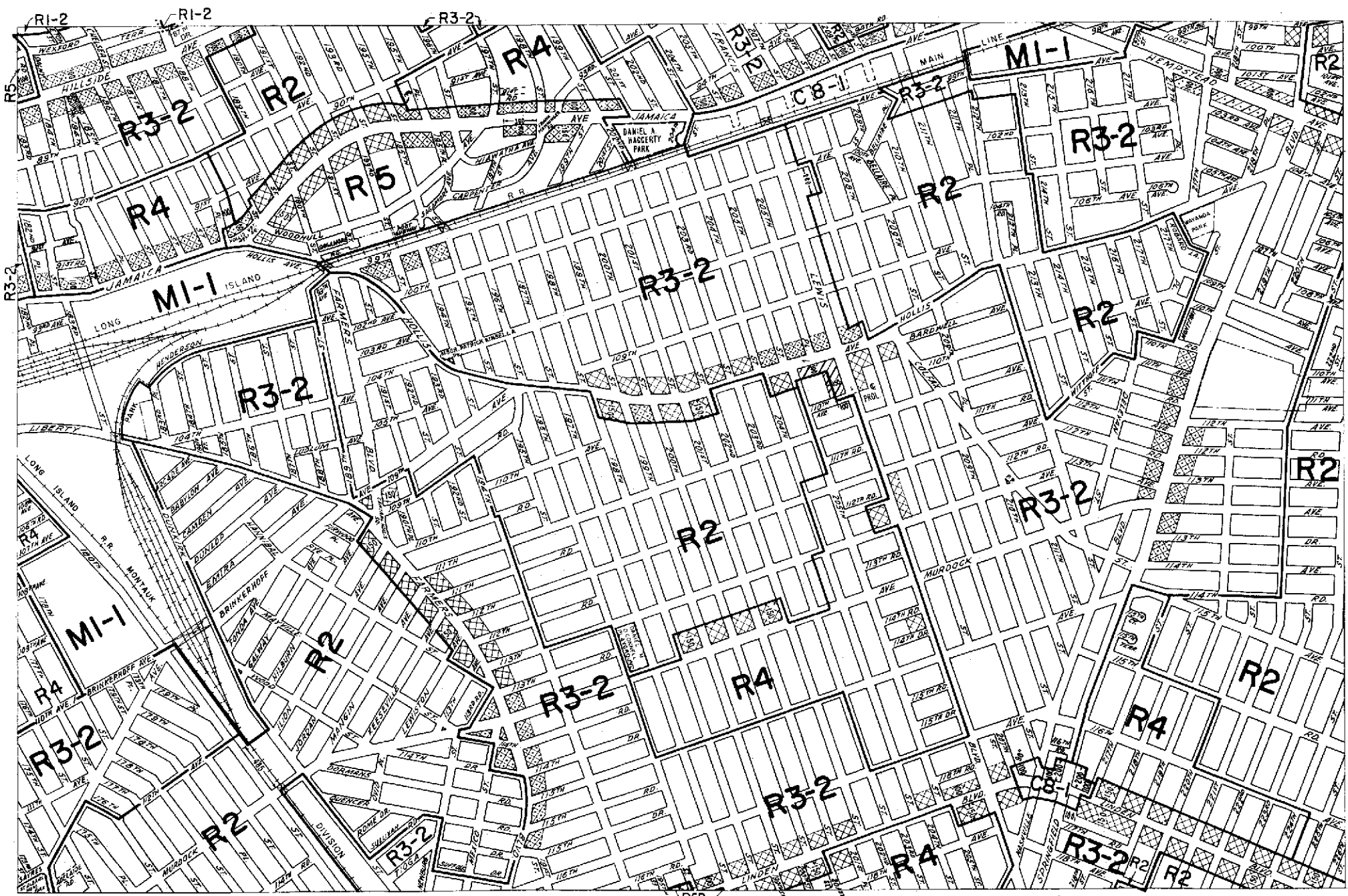
600 0 600 1200 1800 FEET

C1-1 C1-2 C1-3 C1-4 C1-5 C2-1 C2-2 C2-3 C2-4 C2-5

ZONING MAP 15b

COPYRIGHTED BY THE CITY OF NEW YORK

013



ZONING MAP

THE NEW YORK CITY PLANNING COMMISSION

Major Zoning Classifications:

The number(s) and/or letter(s) that follows an **R**, **C** or **M** District designation indicates use, bulk and other controls as described in the text of the Zoning Resolution.

- R – RESIDENTIAL DISTRICT
- C – COMMERCIAL DISTRICT
- M – MANUFACTURING DISTRICT

▨ AREA(S) REZONED

EFFECTIVE DATE(S) OF REZONING:

06/17/2003 C 033297 ZMC

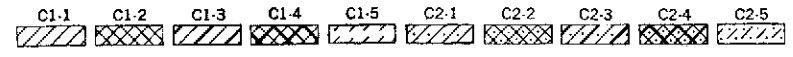
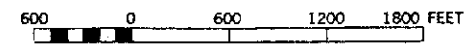
▨ SPECIAL PURPOSE DISTRICT
The area(s) within the shaded area designates the special purpose district as described in the text of the Zoning Resolution.

- Ⓧ RESTRICTIVE DECLARATION
- Ⓧ CITY ENVIRONMENTAL QUALITY REVIEW DECLARATION

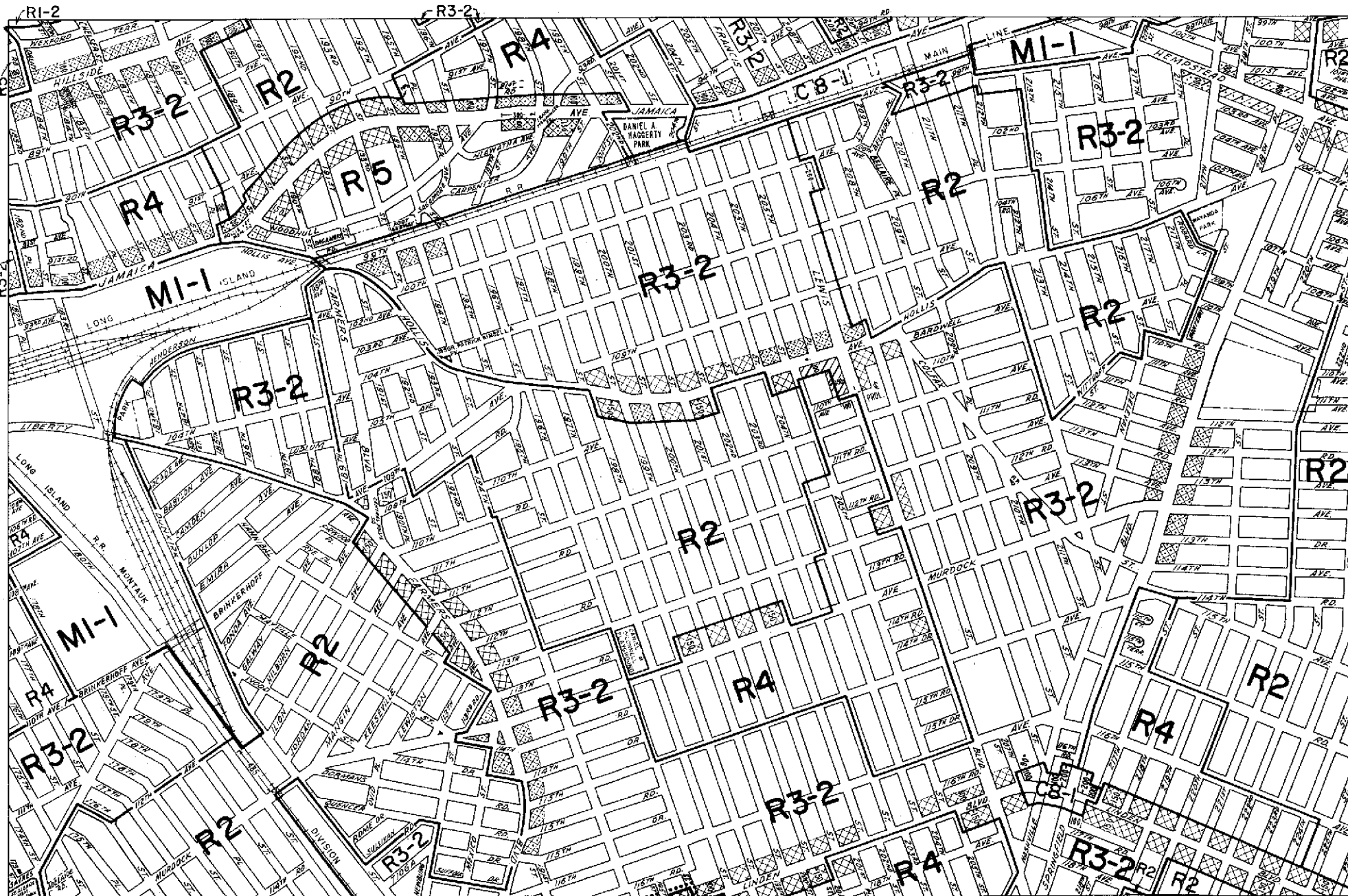
MAP KEY

14c	15a	15c
14d	15b	15d
18c	19a	19c

© Copyrighted by the City of New York



ZONING MAP 15b



ZONING MAP

THE NEW YORK CITY PLANNING COMMISSION

Major Zoning Classifications:
 The number(s) and/or letter(s) that follows an **R**, **C** or **M** District designation indicates use, bulk and other controls as described in the text of the Zoning Resolution.

- R - RESIDENTIAL DISTRICT
- C - COMMERCIAL DISTRICT
- M - MANUFACTURING DISTRICT

..... AREA(S) REZONED

EFFECTIVE DATE(S) OF REZONING:
 11-25-1996 C 980566 ZMQ

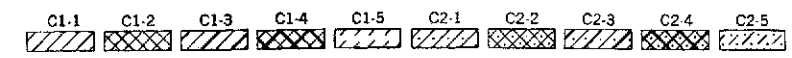

SPECIAL PURPOSE DISTRICT
 The letter(s) within the shaded area designates the special purpose district as described in the text of the Zoning Resolution.

- RESTRICTIVE DECLARATION
- CITY ENVIRONMENTAL QUALITY REVIEW DECLARATION

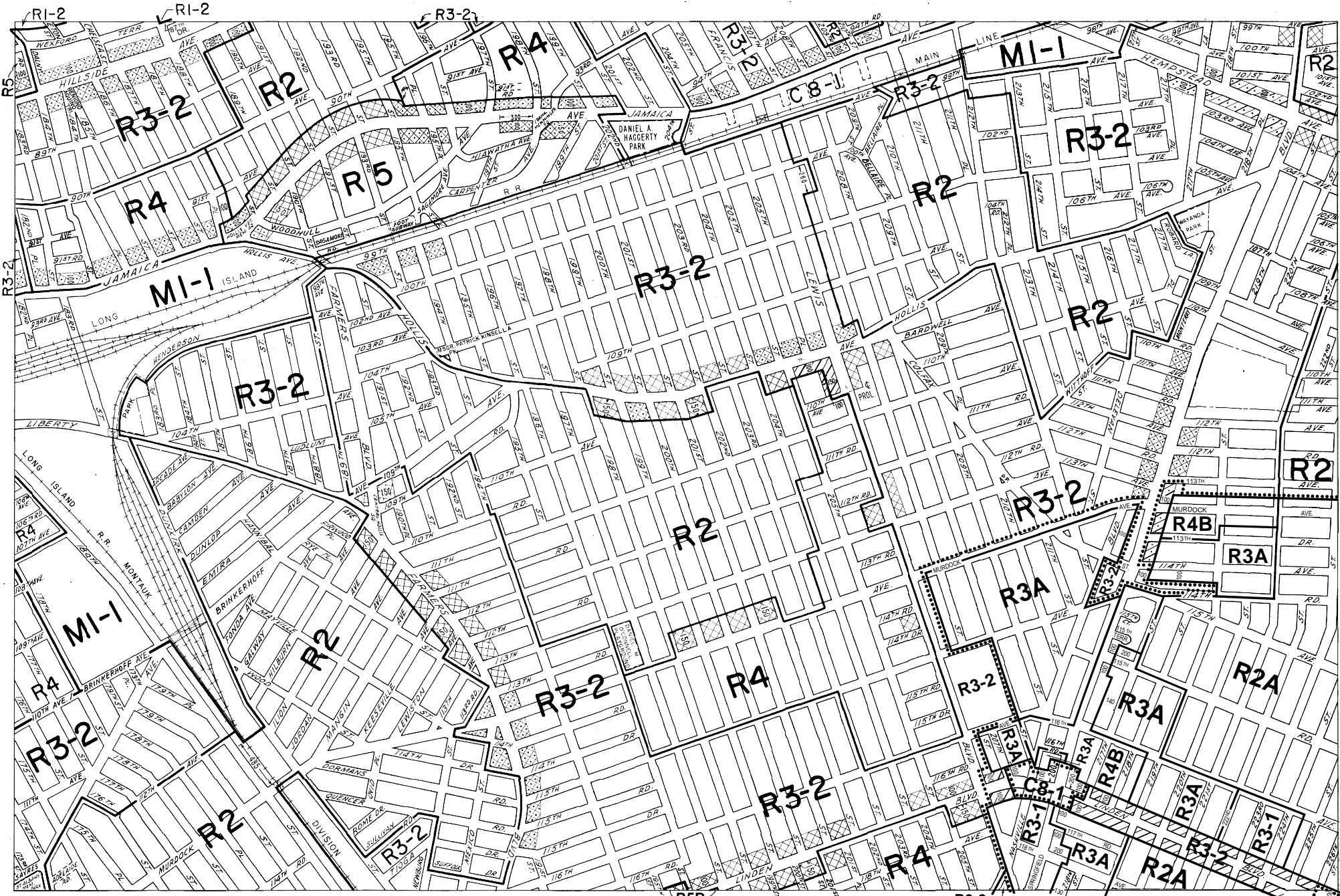
MAP KEY

14c	15a	15c
14d	15b	15d
18c	19a	19c

© Copyrighted by the City of New York



ZONING MAP 15b



ZONING MAP

THE NEW YORK CITY PLANNING COMMISSION

Major Zoning Classifications:

The number(s) and/or letter(s) that follows an **R**, **C** or **M** District designation indicates use, bulk and other controls as described in the text of the Zoning Resolution.

- R** – RESIDENTIAL DISTRICT
- C** – COMMERCIAL DISTRICT
- M** – MANUFACTURING DISTRICT

..... AREA(S) REZONED

EFFECTIVE DATE(S) OF REZONING:

7-27-2005 C 050400 ZMQ

■ SPECIAL PURPOSE DISTRICT
The letter(s) within the shaded area designates the special purpose district as described in the text of the Zoning Resolution.

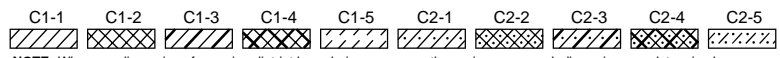
- ⓓ – RESTRICTIVE DECLARATION
- ⓔ – CITY ENVIRONMENTAL QUALITY REVIEW DECLARATION

MAP KEY

14c	15a	15c
14d	15b	15d
18c	19a	19c

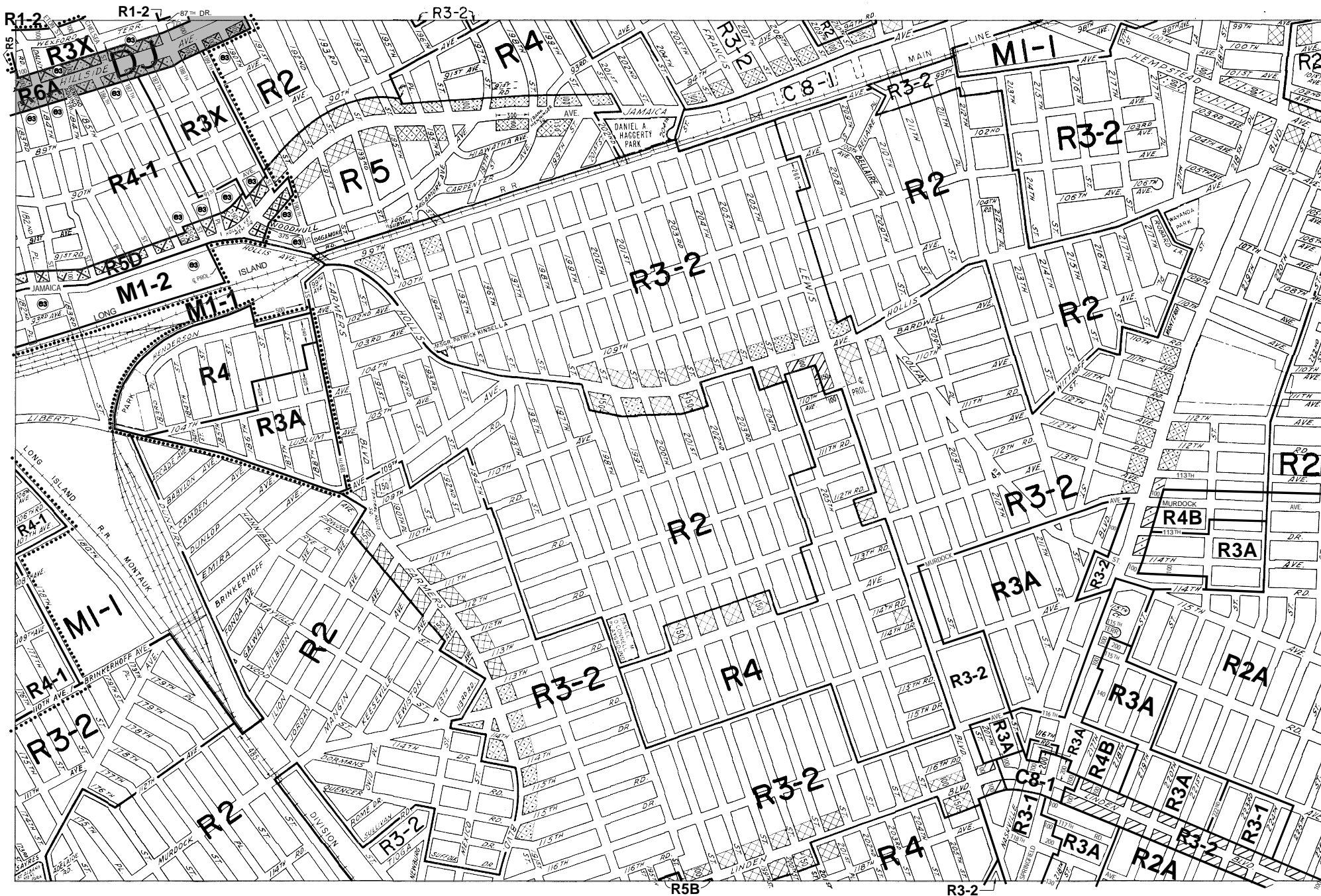
© Copyrighted by the City of New York

ZONING MAP 15b



NOTE: Where no dimensions for zoning district boundaries appear on the zoning maps, such dimensions are determined in Article VII, Chapter 6 (Location of District Boundaries) of the Zoning Resolution.

NOTE: Zoning information as shown on this map is subject to change. For the most up-to-date zoning information for this map check the Department of City Planning website: <http://www.nyc.gov/html/dcp/html/subcats/zoning.html> or contact the Zoning Information Desk at (212) 720-3291.



ZONING MAP

THE NEW YORK CITY PLANNING COMMISSION

Major Zoning Classifications:
 The number(s) and/or letter(s) that follows an R, C or M District designation indicates use, bulk and other controls as described in the text of the Zoning Resolution.

- R** – RESIDENTIAL DISTRICT
- C** – COMMERCIAL DISTRICT
- M** – MANUFACTURING DISTRICT

⋯ AREA(S) REZONED

EFFECTIVE DATE(S) OF REZONING:
 9-10-2007 C 070314(A) ZMQ

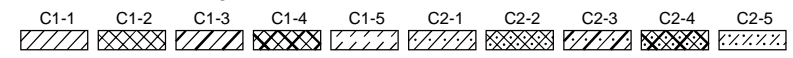

■ SPECIAL PURPOSE DISTRICT
 The letter(s) within the shaded area designates the special purpose district as described in the text of the Zoning Resolution.

- ⓓ – RESTRICTIVE DECLARATION
- ⓔ – CITY ENVIRONMENTAL QUALITY REVIEW DECLARATION
- ⓔ3 – REFERS TO BLOCKS WITH LOTS SUBJECT TO CEQR DESIGNATION E-175. SEE Z.R. APPENDICES (CEQR DECLARATIONS) FOR LIST OF AFFECTED BLOCK AND LOTS.

MAP KEY

14c	15a	15c
14d	15b	15d
18c	19a	19c

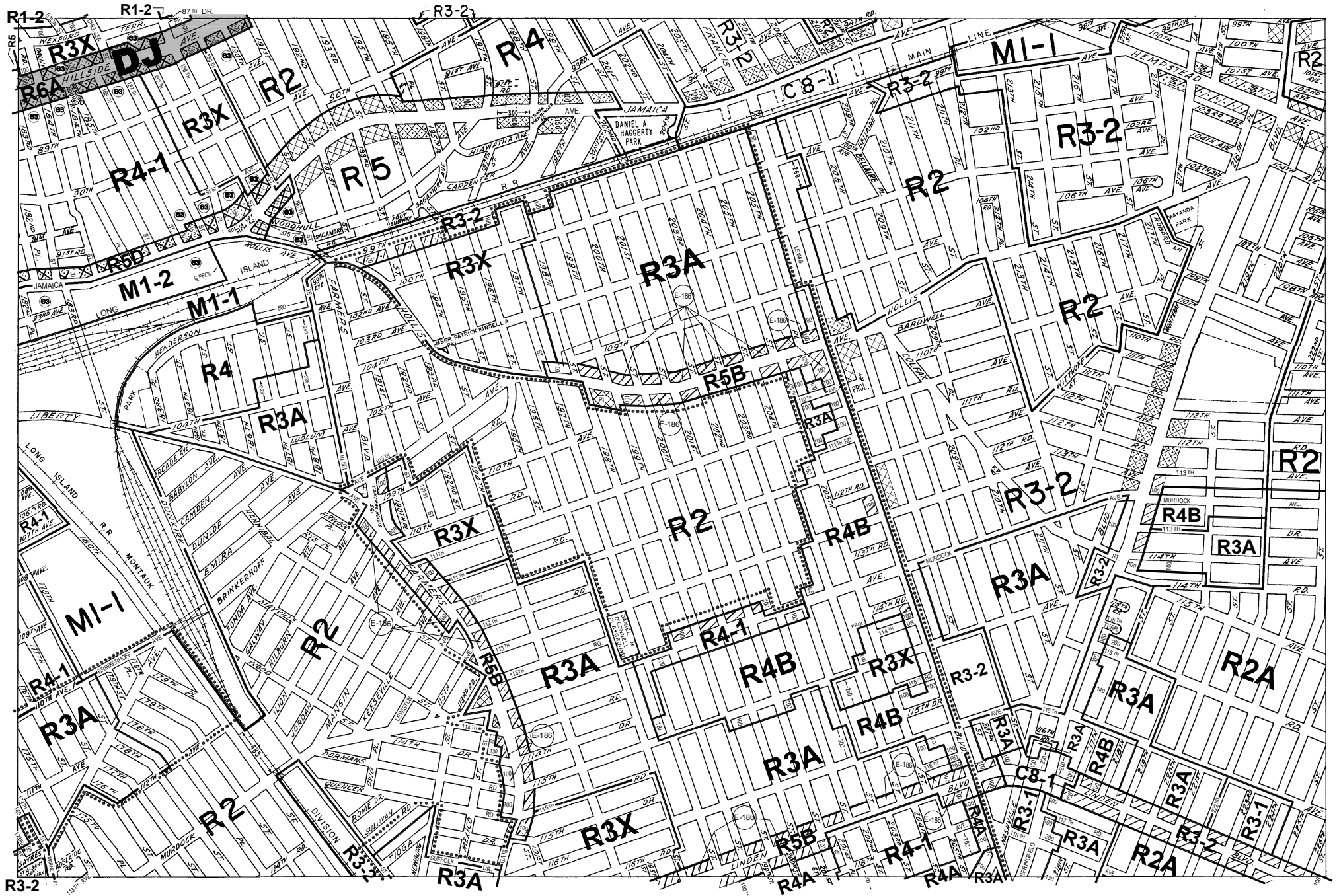
© Copyrighted by the City of New York



NOTE: Where no dimensions for zoning district boundaries appear on the zoning maps, such dimensions are determined in Article VII, Chapter 6 (Location of District Boundaries) of the Zoning Resolution.

NOTE: Zoning information as shown on this map is subject to change. For the most up-to-date zoning information for this map, visit the Zoning section of the Department of City Planning website: www.nyc.gov/planning or contact the Zoning Information Desk at (212) 720-3291.

ZONING MAP 15b



ZONING MAP

THE NEW YORK CITY PLANNING COMMISSION

Major Zoning Classifications:


The number(s) and/or letter(s) that follows an **R**, **C** or **M** District designation indicates use, bulk and other controls as described in the text of the Zoning Resolution.

- R** – RESIDENTIAL DISTRICT
- C** – COMMERCIAL DISTRICT
- M** – MANUFACTURING DISTRICT

..... AREA(S) REZONED


EFFECTIVE DATE(S) OF REZONING:

10–29–2007 C 070472 ZMQ

 SPECIAL PURPOSE DISTRICT
The letter(s) within the shaded area designates the special purpose district as described in the text of the Zoning Resolution.

 **D** – RESTRICTIVE DECLARATION

 **E** – CITY ENVIRONMENTAL QUALITY REVIEW DECLARATION

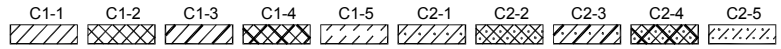
 **E3** – REFERS TO BLOCKS WITH LOTS SUBJECT TO CEQR DESIGNATION E-175. SEE Z.R. APPENDICES (CEQR DECLARATIONS) FOR LIST OF AFFECTED BLOCK AND LOTS.

MAP KEY

14c	15a	15c
14d	15b	15d
18c	19a	19c

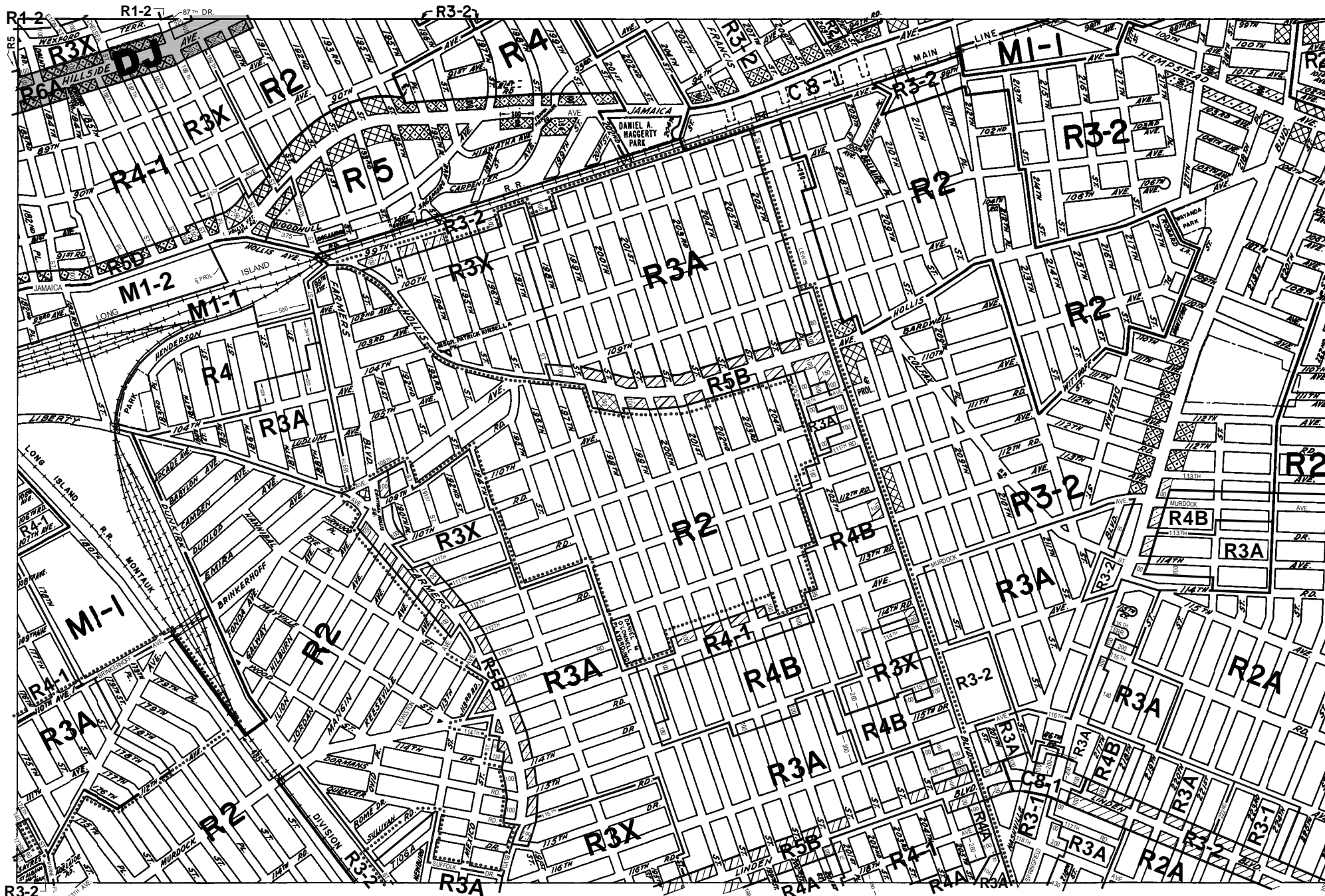
© Copyrighted by the City of New York

NOTE: Zoning information as shown on this map is subject to change. For the most up-to-date zoning information for this map, visit the Zoning section of the Department of City Planning website: www.nyc.gov/planning or contact the Zoning Information Desk at (212) 720-3291.



NOTE: Where no dimensions for zoning district boundaries appear on the zoning maps, such dimensions are determined in Article VII, Chapter 6 (Location of District Boundaries) of the Zoning Resolution.

ZONING MAP 15b



ZONING MAP

THE NEW YORK CITY PLANNING COMMISSION

Major Zoning Classifications:

The number(s) and/or letter(s) that follows an R, C or M District designation indicates use, bulk and other controls as described in the text of the Zoning Resolution.

- R - RESIDENTIAL DISTRICT
- C - COMMERCIAL DISTRICT
- M - MANUFACTURING DISTRICT

SPECIAL PURPOSE DISTRICT
The letter(s) within the shaded area designates the special purpose district as described in the text of the Zoning Resolution.

AREA(S) REZONED

Effective Date(s) of Rezoning:

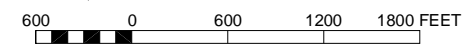
10-29-2007 C 070472 ZMQ

Special Requirements:

For a list of lots subject to CEQR environmental requirements, see APPENDIX C.

For a list of lots subject to "D" restrictive declarations, see APPENDIX D.

For Inclusionary Housing designated areas on this map, see APPENDIX F.

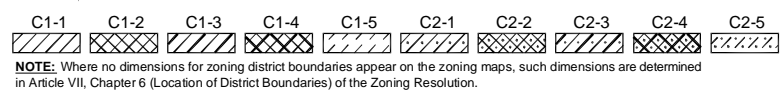


ZONING MAP 15b

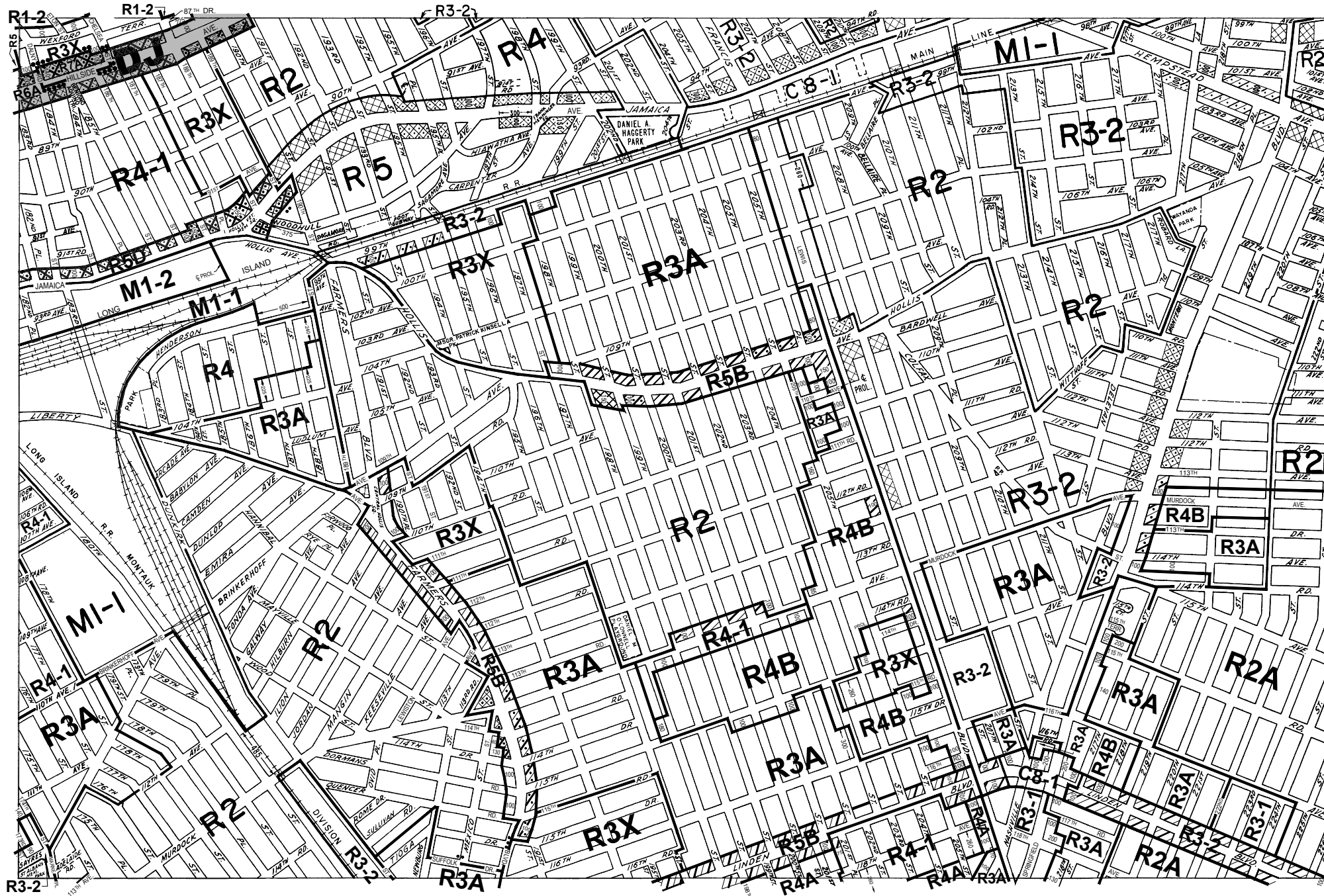
MAP KEY

14c	15a	15c
14d	15b	15d
18c	19a	19c

© Copyrighted by the City of New York



NOTE: Zoning information as shown on this map is subject to change. For the most up-to-date zoning information for this map, visit the Zoning section of the Department of City Planning website: www.nyc.gov/planning or contact the Zoning Information Desk at (212) 720-3291.



ZONING MAP

THE NEW YORK CITY PLANNING COMMISSION

Major Zoning Classifications:

The number(s) and/or letter(s) that follows an R, C or M District designation indicates use, bulk and other controls as described in the text of the Zoning Resolution.

- R – RESIDENTIAL DISTRICT
- C – COMMERCIAL DISTRICT
- M – MANUFACTURING DISTRICT
- SPECIAL PURPOSE DISTRICT
The letter(s) within the shaded area designates the special purpose district as described in the text of the Zoning Resolution.
- AREA(S) REZONED

Effective Date(s) of Rezoning:

11-23-2021 C 210192 ZMQ

Special Requirements:

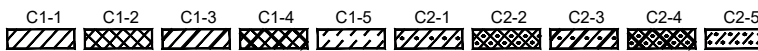
For a list of lots subject to CEQR environmental requirements, see APPENDIX C.

For a list of lots subject to "D" restrictive declarations, see APPENDIX D.

For Inclusionary Housing designated areas and Mandatory Inclusionary Housing areas on this map, see APPENDIX F.

MAP KEY		
14c	15a	15c
14d	15b	15d
18c	19a	19c

© Copyrighted by the City of New York



NOTE: Where no dimensions for zoning district boundaries appear on the zoning maps, such dimensions are determined in Article VII, Chapter 6 (Location of District Boundaries) of the Zoning Resolution.

600 0 600 1200 1800 FEET

NOTE: Zoning information as shown on this map is subject to change. For the most up-to-date zoning information for this map, visit the Zoning section of the Department of City Planning website: www.nyc.gov/planning or contact the Zoning Information Desk at (212) 720-3291.

Metadata for Historical Zoning Maps:

Source:

These PDF maps were created from the set of past versions of each of the 126 zoning maps in the Technical Review Division's archive. This set includes map versions for each zoning map beginning with the original 1961 issue of the Zoning Resolution and ending with the current zoning map as posted in the Zoning section of the Department of City Planning website: www.nyc.gov/planning.

Scanning and Creation of Adobe PDF copies:

Maps in this archive from 1961 through Update #2 of the Zoning Resolution in 2003 are scans of actual printed zoning map. From Update #3 (2005) onwards, maps are direct PDF copies of the map revisions as printed in updates to the Zoning Resolution.

Notes on conversion of Amendment Numbers to CP (City Planning) or ULURP numbers:

On earlier zoning maps, an Amendment Number (e.g. A-629) is used to identify the area that has been rezoned. Commission reports and sketch maps for rezonings are referenced solely by CP or ULURP numbers. In order to request copies of reports or sketch maps it is necessary to know the CP or ULURP number. A conversion table (ANumber-CPNumberConversion.pdf) is available to translate the "A" numbers listed on the actual zoning maps to their corresponding CP or ULURP numbers. Use of the Amendment Number to identify zoning map changes has been discontinued.

Copyright:

These maps are copyrighted by the City of New York. This is indicated in the space below the map legend on each map.

Contact Info:

NYC Department of City Planning
22 Reade Street, RM 3N
New York, NY 10007
212.720.3505 phone
zoning_gis@planning.nyc.gov