
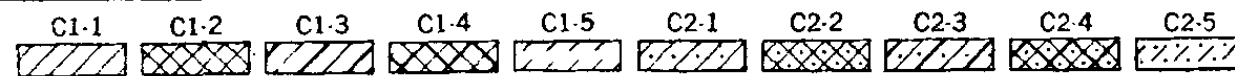
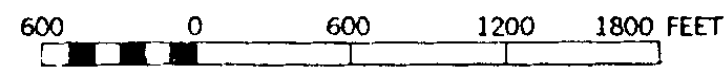


14d

ZONING MAP
CITY PLANNING COMMISSION
THE CITY OF NEW YORK

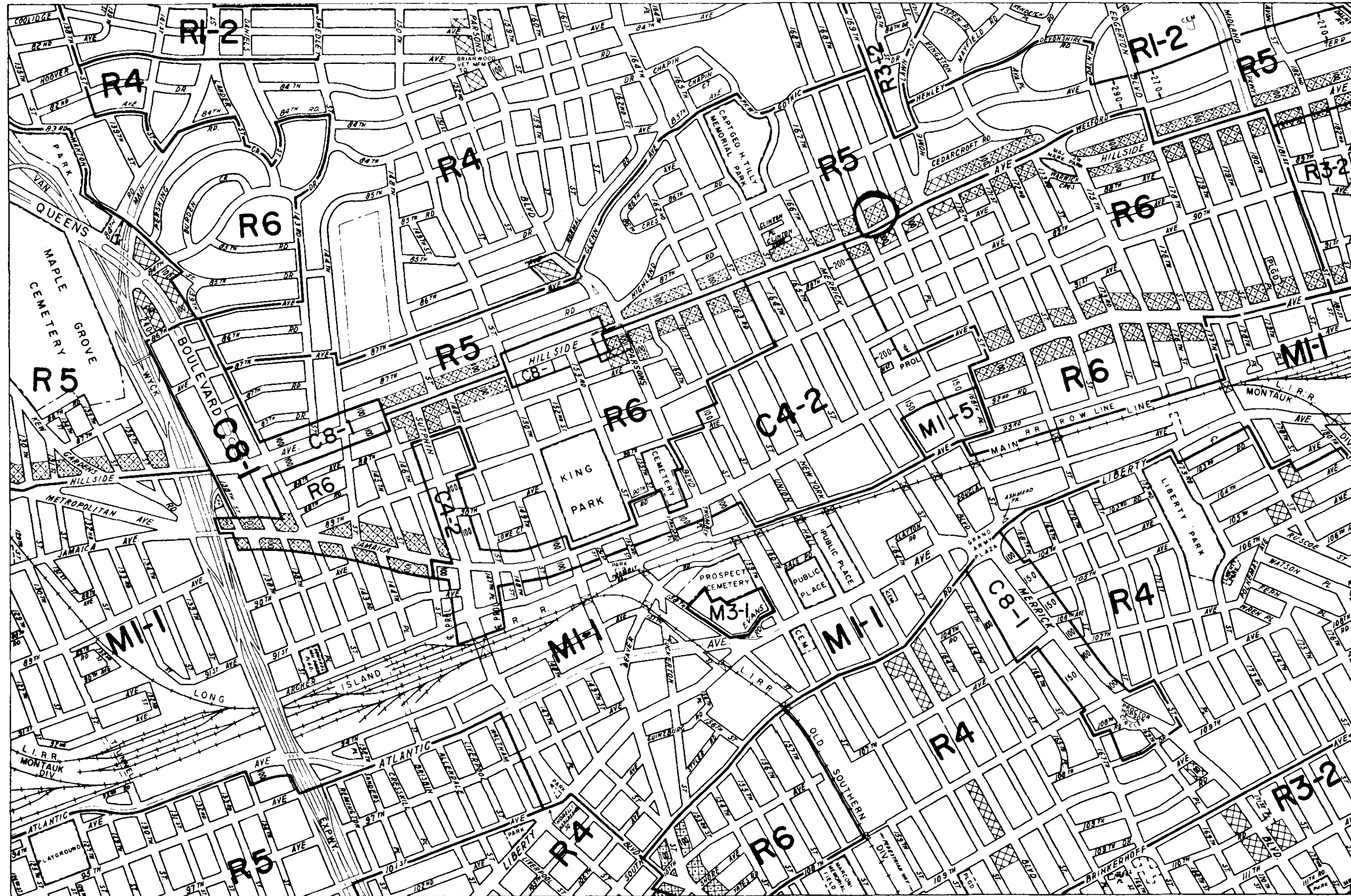


14a	14c	15a
14b	14d	15b
18a	18c	19a




EFFECTIVE: DECEMBER 15, 1961

001



14d

ZONING MAP
CITY PLANNING COMMISSION
THE CITY OF NEW YORK

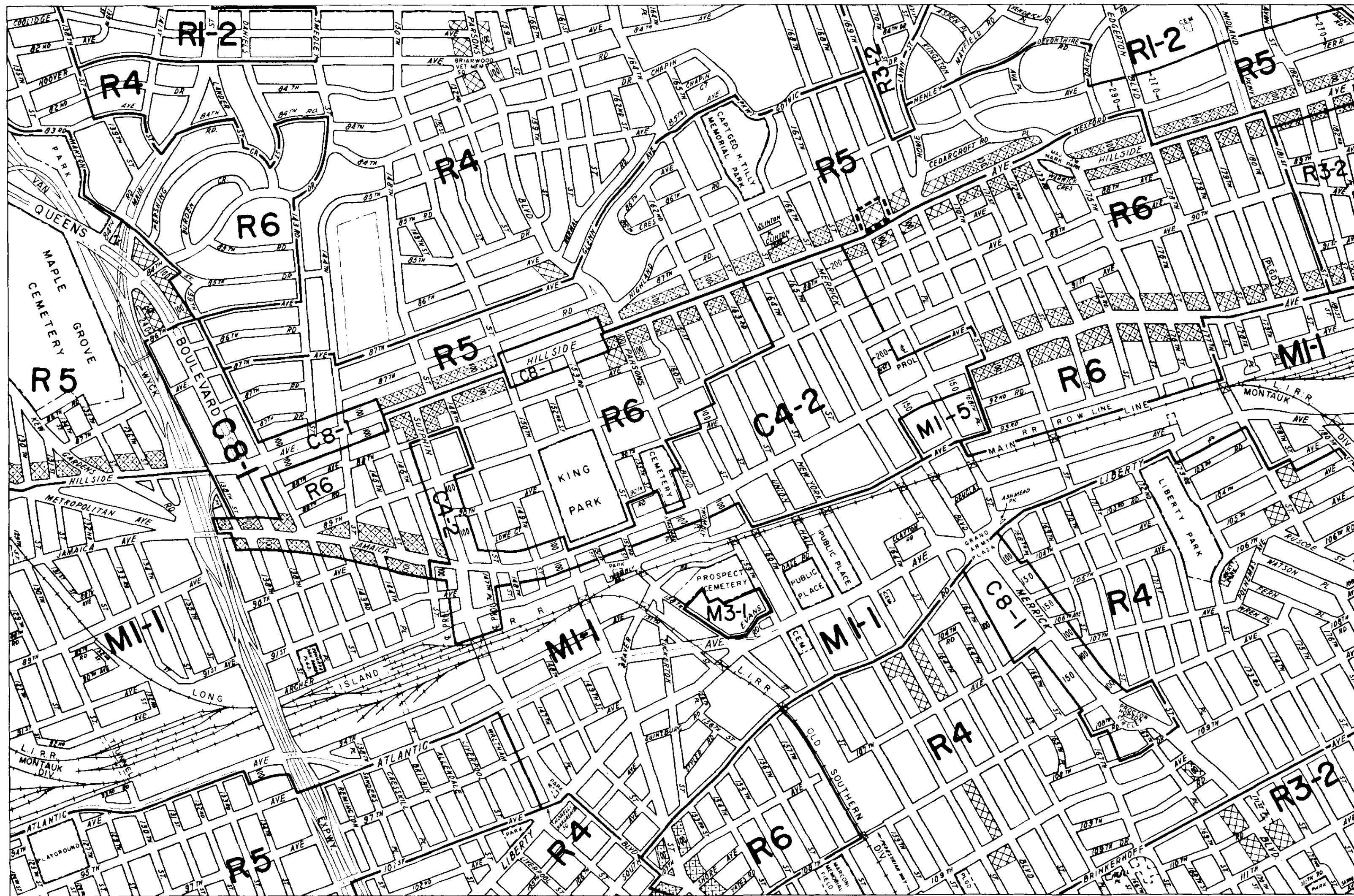


14a	14c	15a
14b	14d	15b
18a	18c	19a

EFFECTIVE: DECEMBER 15, 1961

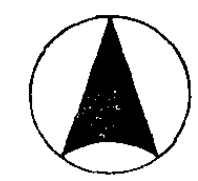
4-139
002

COPYRIGHTED BY THE CITY OF NEW YORK



14d

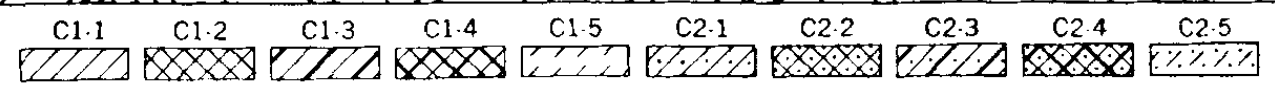
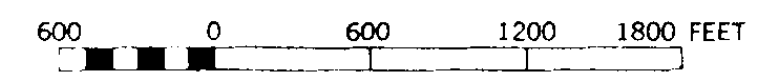
ZONING MAP
CITY PLANNING COMMISSION
THE CITY OF NEW YORK



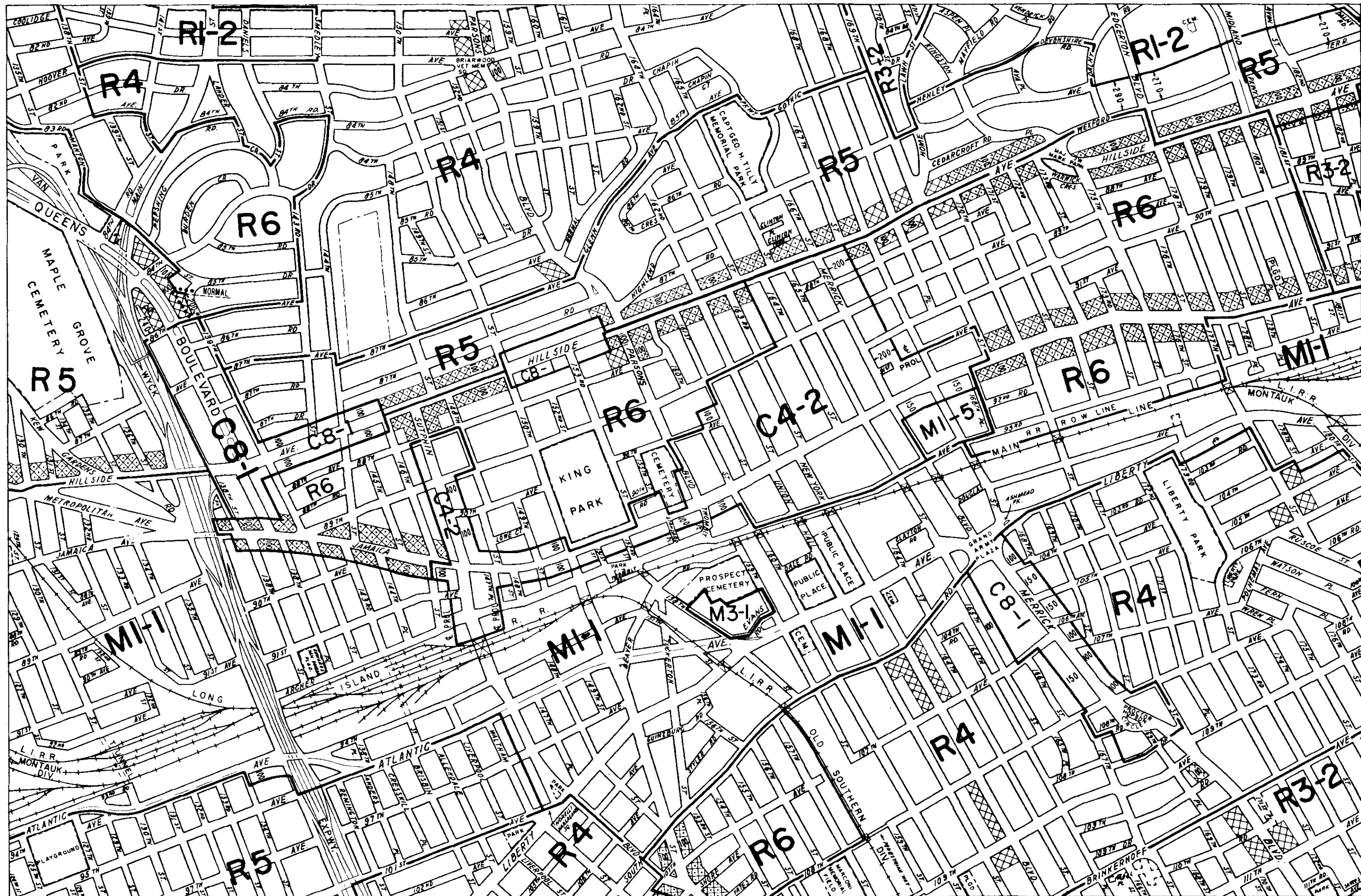
14a	14c	15a
14b	14d	15b
18a	18c	19a

INDICATES CORRECTION TO CONFORM TO MAP EFFECTIVE: DECEMBER 15, 1961

A-168



003



14d

ZONING MAP
CITY PLANNING COMMISSION
THE CITY OF NEW YORK



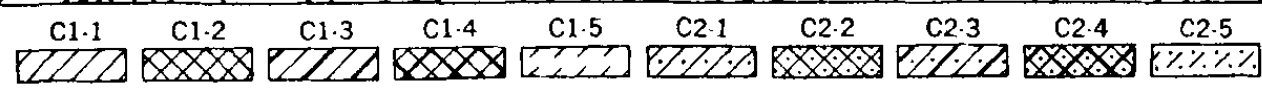
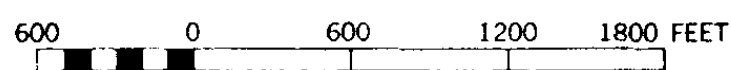
14a	14c	15a
14b	14d	15b
18a	18c	19a

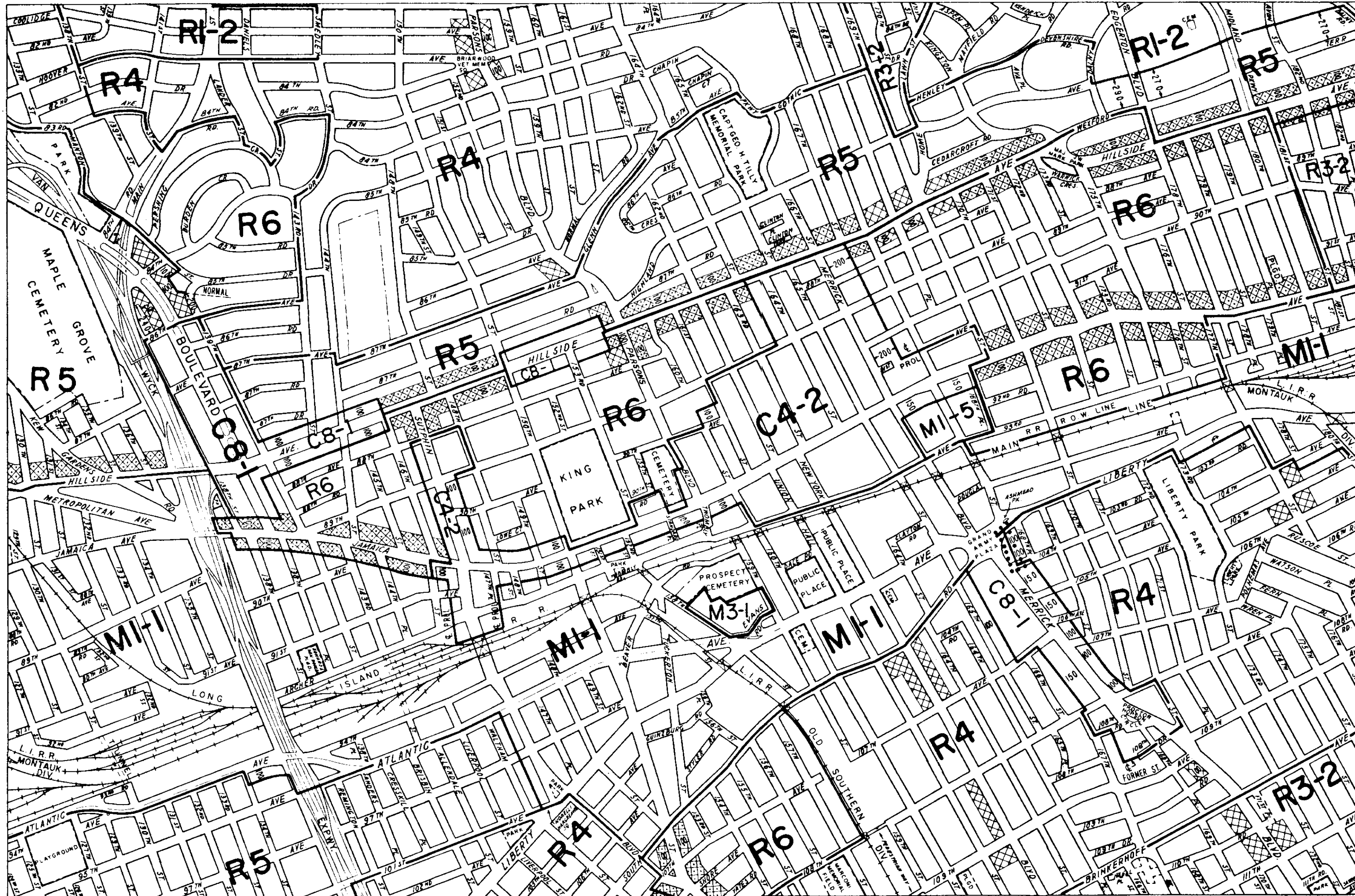
..... INDICATES PROPERTY
REZONED BY AMENDMENT
EFFECTIVE: NOVEMBER 21, 1962

A-260

004


COPYRIGHTED BY THE CITY OF NEW YORK





14d

ZONING MAP
 CITY PLANNING COMMISSION
 THE CITY OF NEW YORK

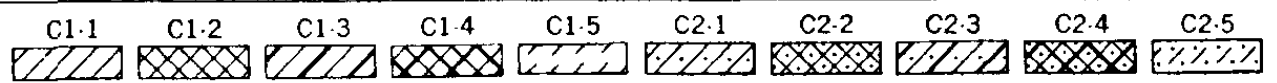
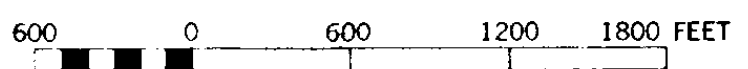


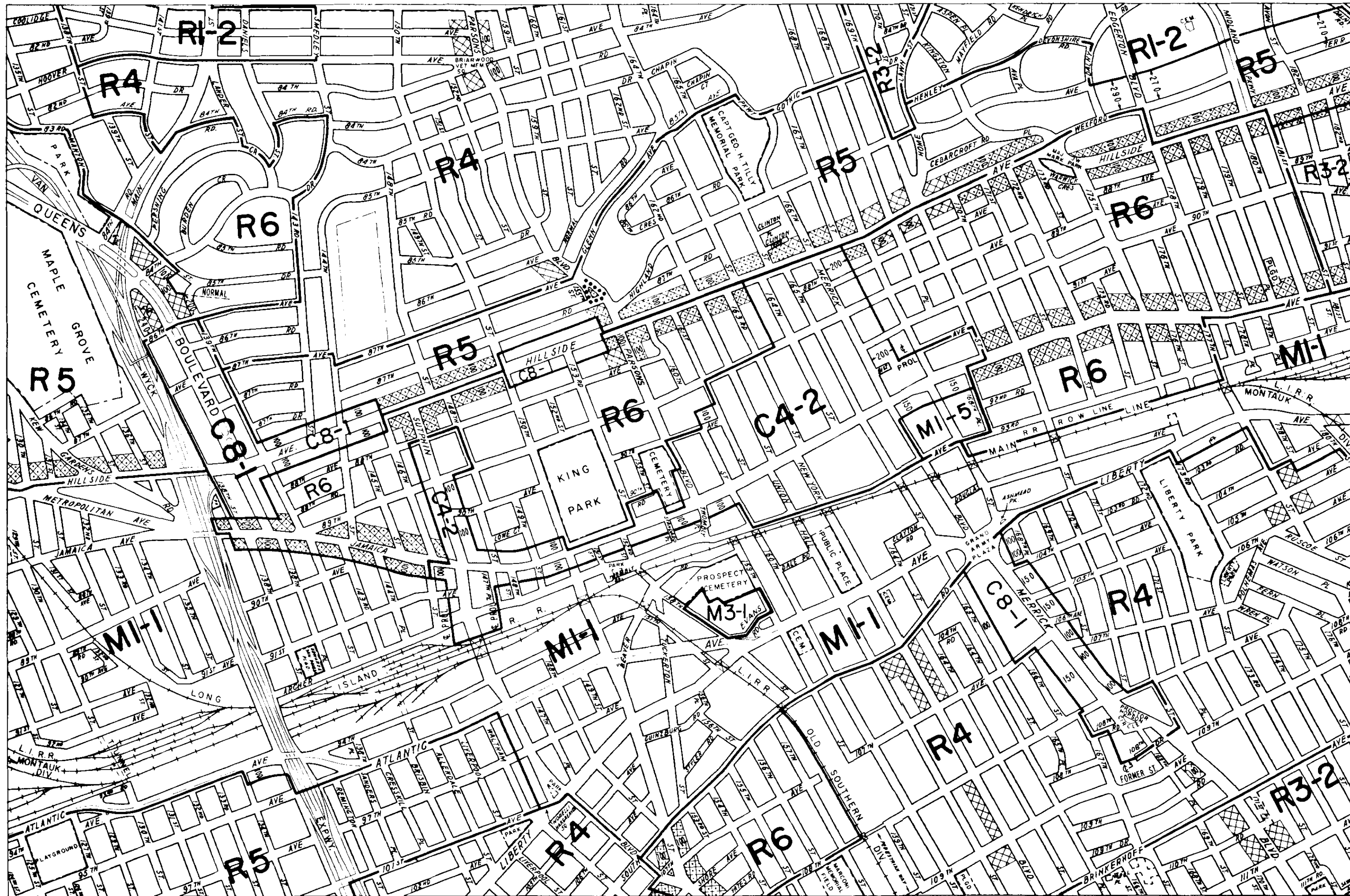
14a	14c	15a
14b	14d	15b
18a	18c	19a

..... INDICATES PROPERTY
 REZONED BY AMENDMENT
 EFFECTIVE: JUNE 27, 1963

A-344


005





14d

ZONING MAP
CITY PLANNING COMMISSION
THE CITY OF NEW YORK



14a	14c	15a
14b	14d	15b
18a	18c	19a

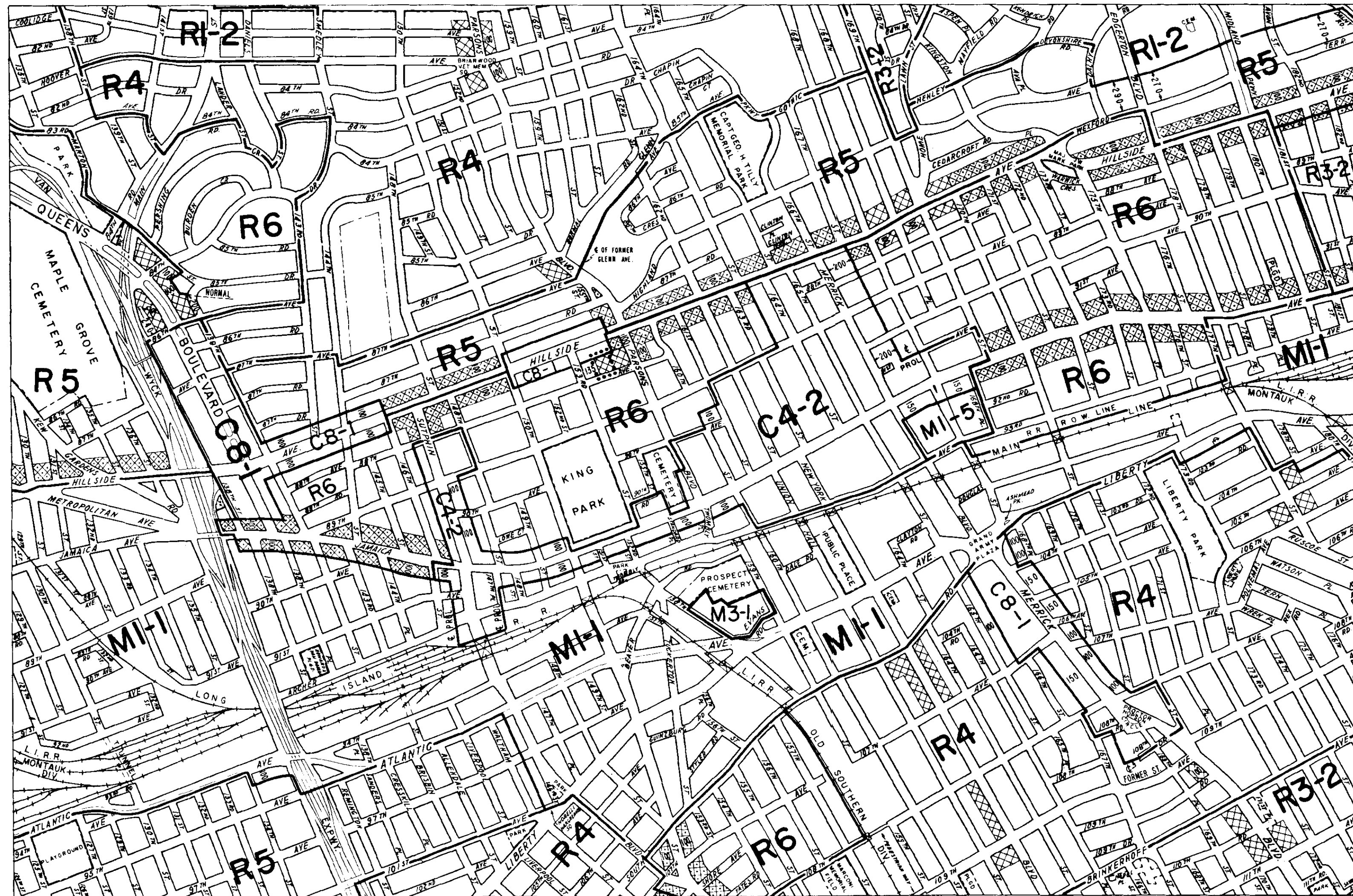
..... INDICATES PROPERTY
REZONED BY AMENDMENT
EFFECTIVE: OCTOBER 17, 1963

A-376

006


600 0 600 1200 1800 FEET

C1-1 C1-2 C1-3 C1-4 C1-5 C2-1 C2-2 C2-3 C2-4 C2-5



14d

ZONING MAP
CITY PLANNING COMMISSION
THE CITY OF NEW YORK

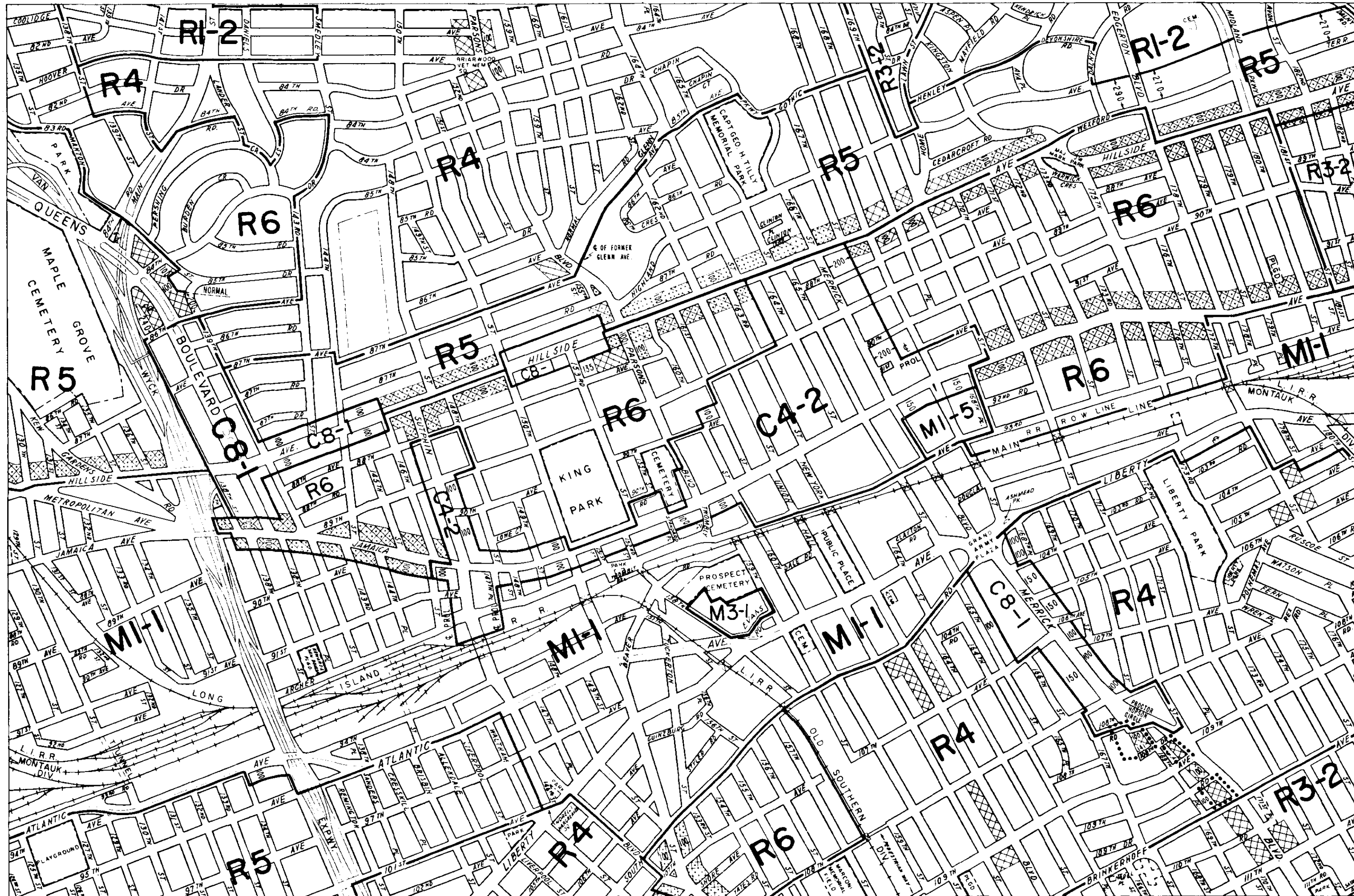


14a	14c	15a
14b	14d	15b
18a	18c	19a

..... INDICATES PROPERTY
REZONED BY AMENDMENT
EFFECTIVE: OCTOBER 8, 1964


A-495

007



14d

ZONING MAP
CITY PLANNING COMMISSION
THE CITY OF NEW YORK



14a	14c	15a
14b	14d	15b
18a	18c	19a

..... INDICATES PROPERTY
REZONED BY AMENDMENT
EFFECTIVE: MARCH 11, 1965

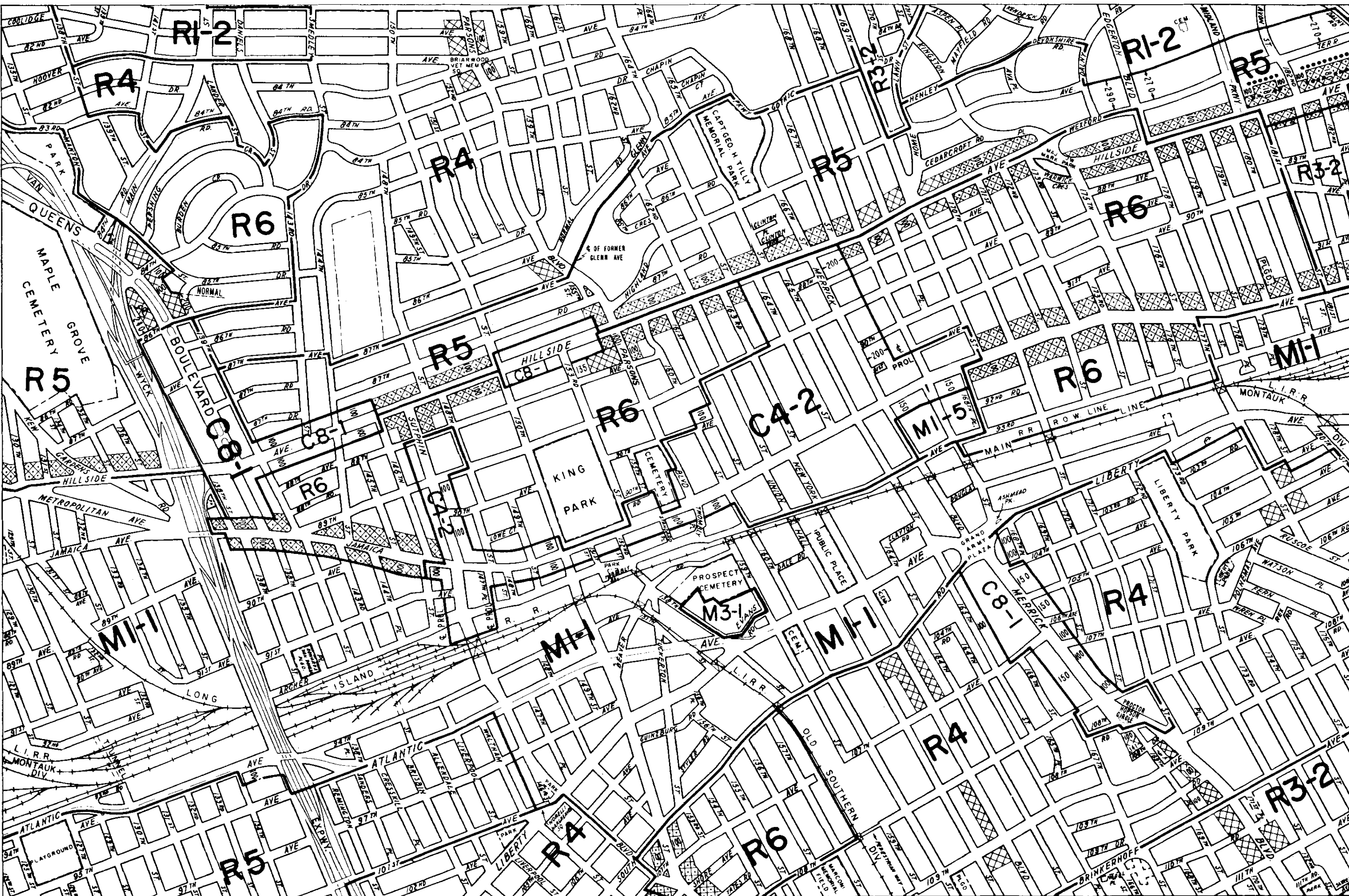
A-543

008

COPYRIGHTED BY THE CITY OF NEW YORK


600 0 600 1200 1800 FEET

C1-1 C1-2 C1-3 C1-4 C1-5 C2-1 C2-2 C2-3 C2-4 C2-5



14d

ZONING MAP
CITY PLANNING COMMISSION
THE CITY OF NEW YORK



14a	14c	15a
14b	14d	15b
18a	18c	19a

..... INDICATES PROPERTY
REZONED BY AMENDMENT
EFFECTIVE: JULY 22, 1965

A-587

009

COPYRIGHTED BY THE CITY OF NEW YORK


600 0 600 1200 1800 FEET

C1-1 C1-2 C1-3 C1-4 C1-5 C2-1 C2-2 C2-3 C2-4 C2-5

14d

ZONING MAP

CITY PLANNING COMMISSION
THE CITY OF NEW YORK



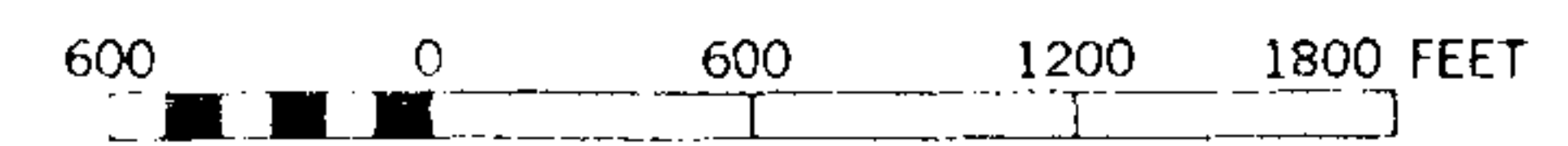
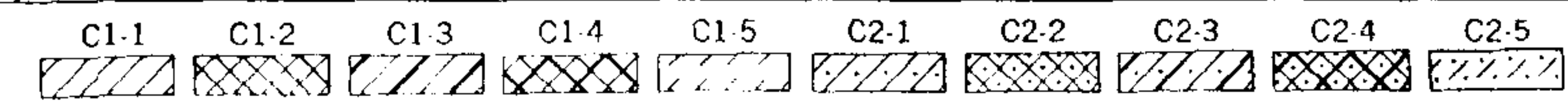
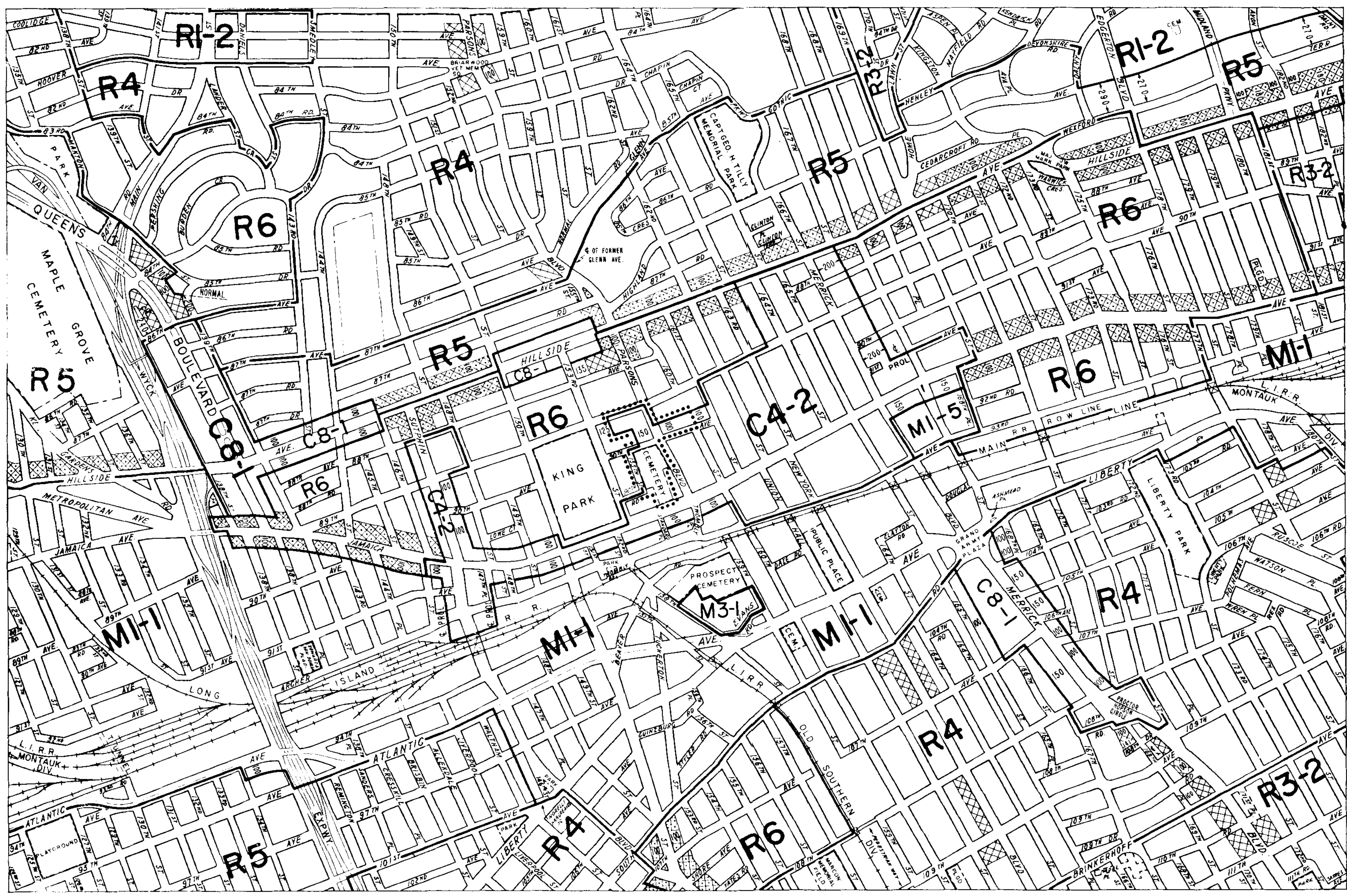
14a	14c	15a
14b	14d	15b
18a	18c	19a

..... INDICATES PROPERTY
REZONED BY AMENDMENT
EFFECTIVE: DECEMBER 9, 1966

A-75 A-715

010


COPYRIGHTED BY THE CITY OF NEW YORK





14d

ZONING MAP
CITY PLANNING COMMISSION
THE CITY OF NEW YORK

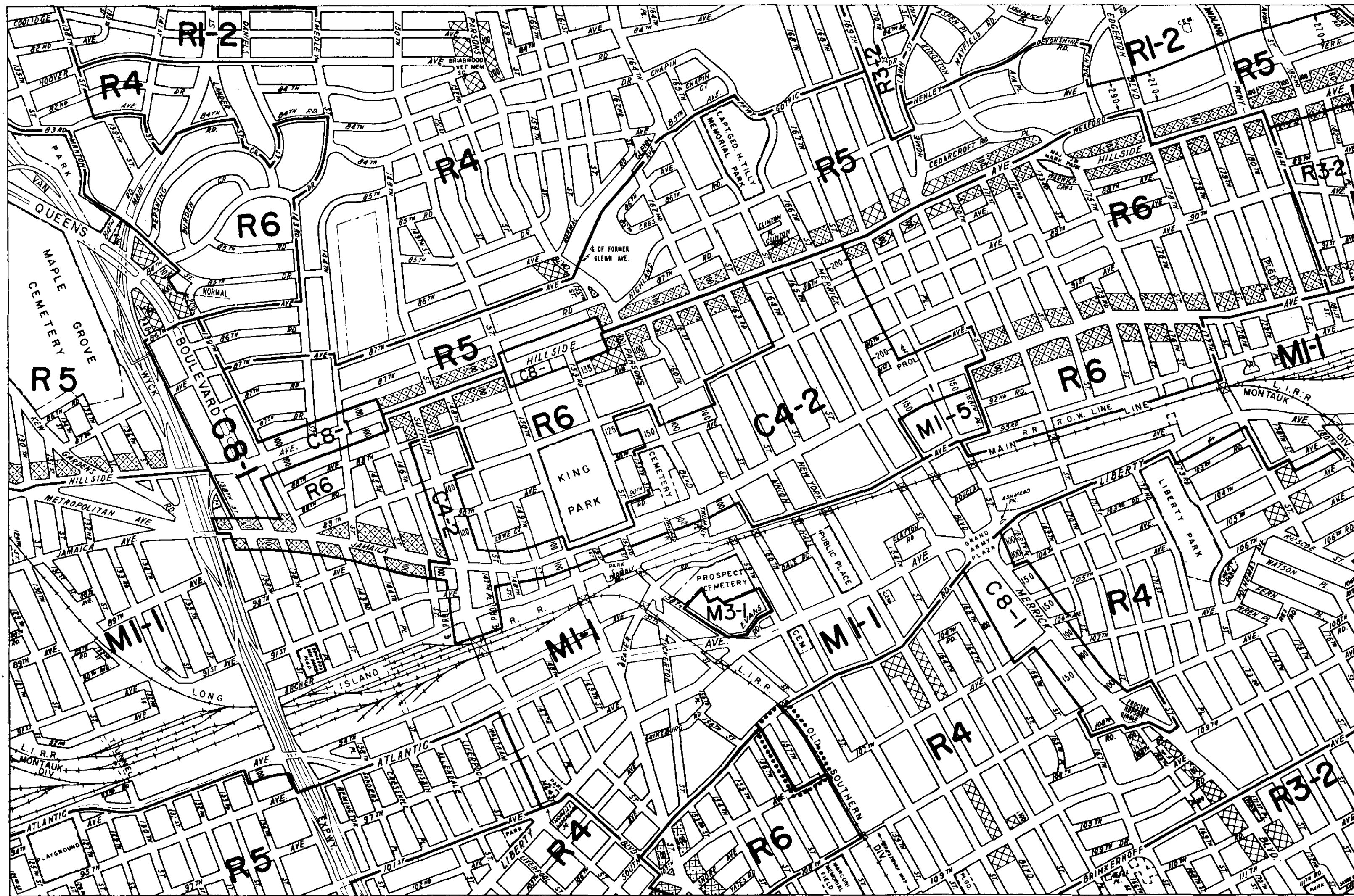


14a	14c	15a
14b	14d	15b
18a	18c	19a

..... INDICATES PROPERTY
REZONED BY AMENDMENT
EFFECTIVE: DECEMBER 22, 1966


- C1-1
- C1-2
- C1-3
- C1-4
- C1-5
- C2-1
- C2-2
- C2-3
- C2-4
- C2-5

A-717
011



14d

ZONING MAP
CITY PLANNING COMMISSION
THE CITY OF NEW YORK



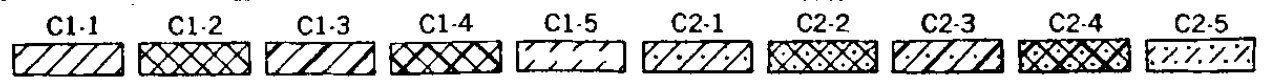
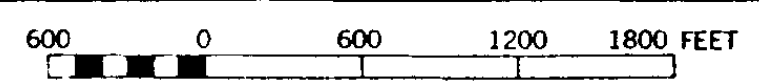
14a	14c	15a
14b	14d	15b
18a	18c	19a

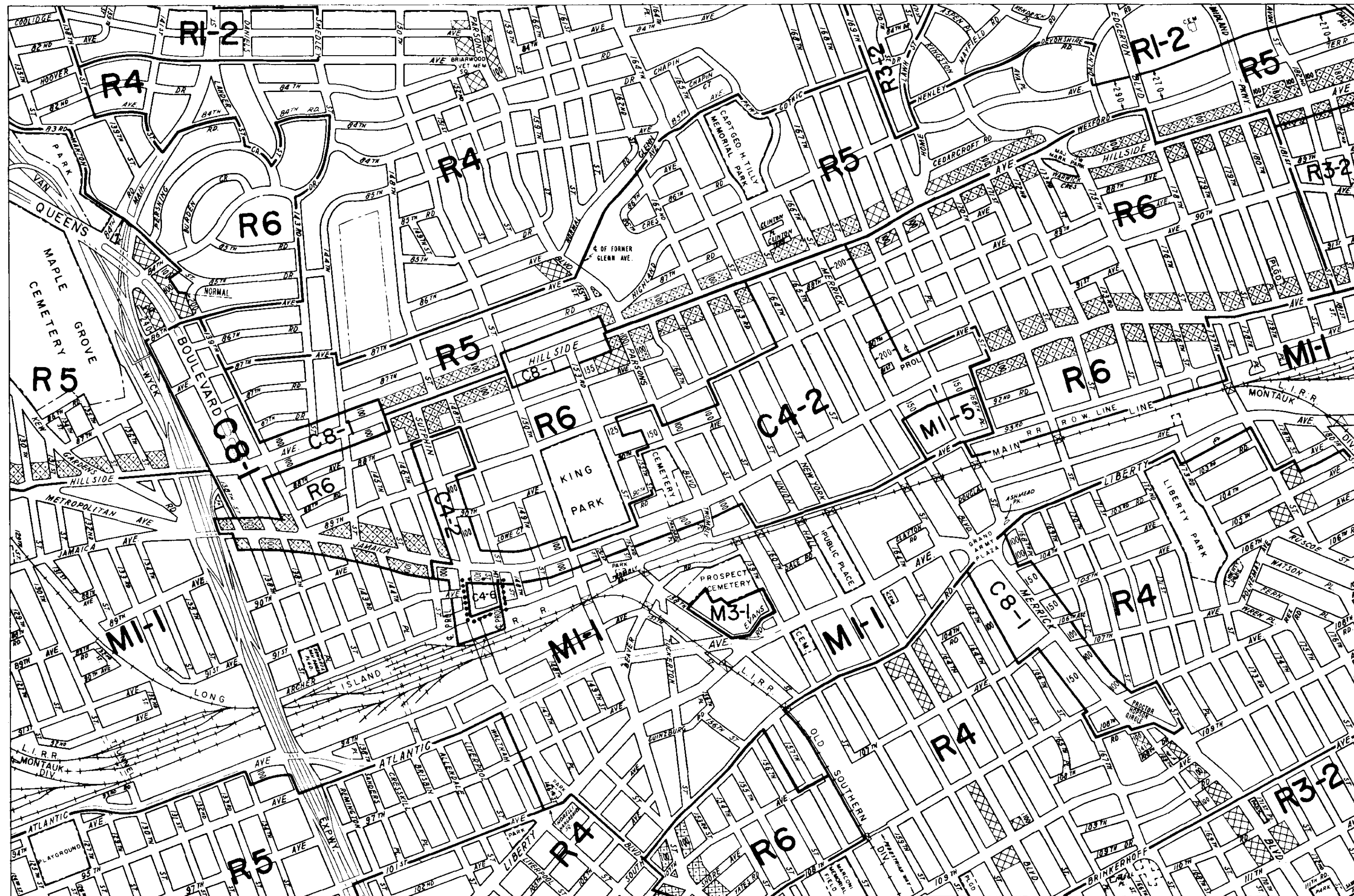
..... INDICATES PROPERTY
REZONED BY AMENDMENT
EFFECTIVE: AUGUST 24, 1967

A-768

012


COPYRIGHTED BY THE CITY OF NEW YORK





14d

ZONING MAP
CITY PLANNING COMMISSION
THE CITY OF NEW YORK



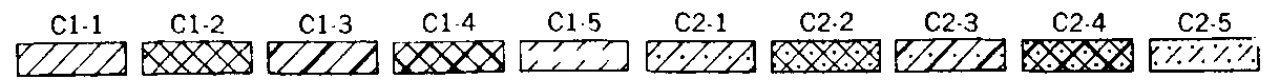
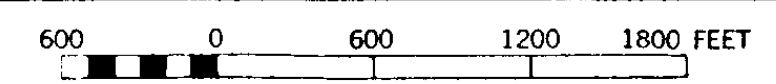
14a	14c	15a
14b	14d	15b
18a	18c	19a

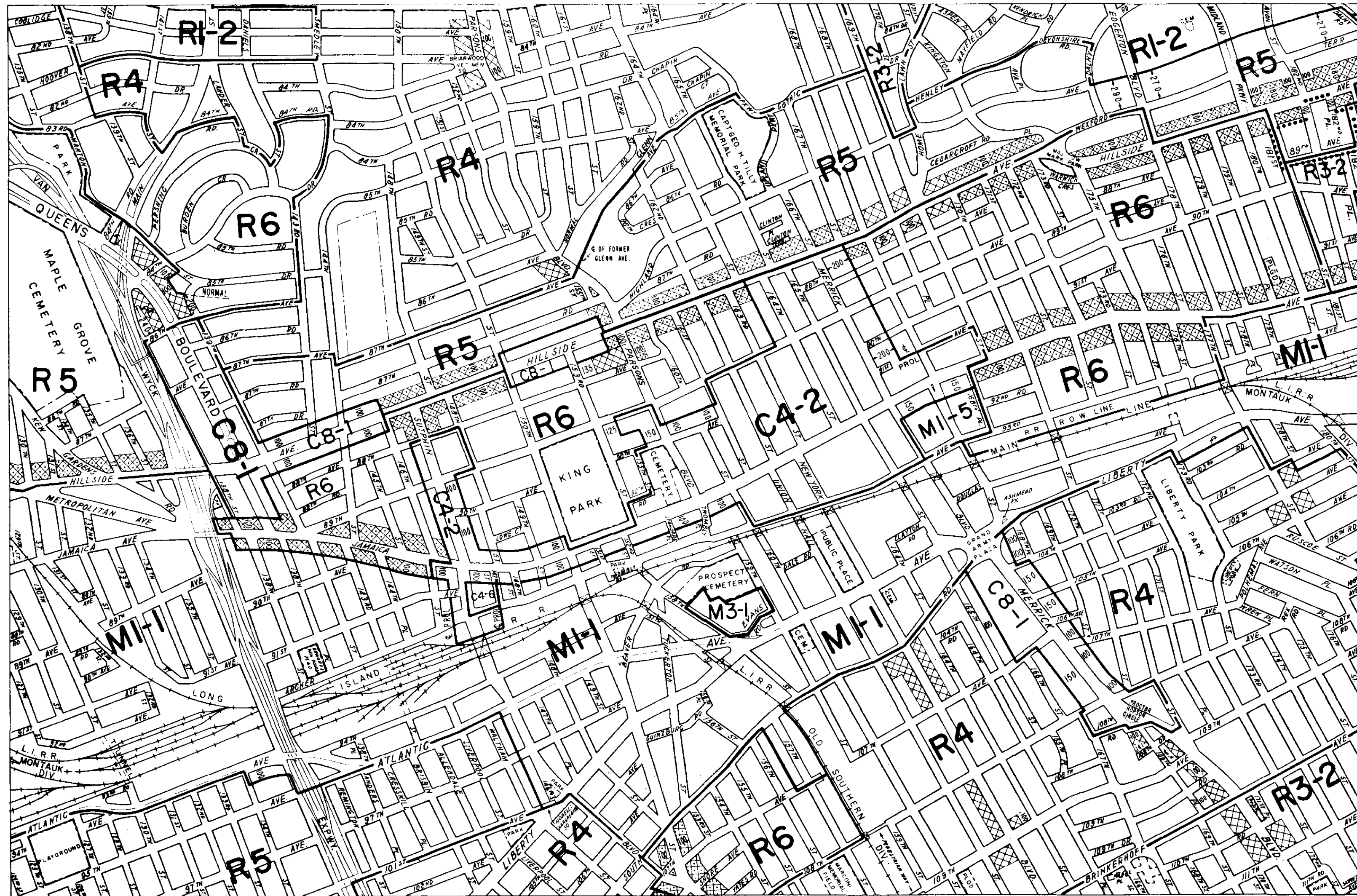
..... INDICATES PROPERTY
REZONED BY AMENDMENT
EFFECTIVE: OCTOBER 25, 1967

A-783

013

COPYRIGHTED BY THE CITY OF NEW YORK





14d

ZONING MAP

CITY PLANNING COMMISSION

THE CITY OF NEW YORK



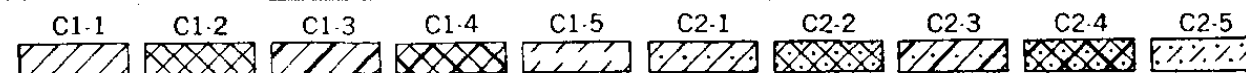
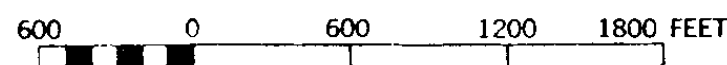
14a	14c	15a
14b	14d	15b
18a	18c	19a

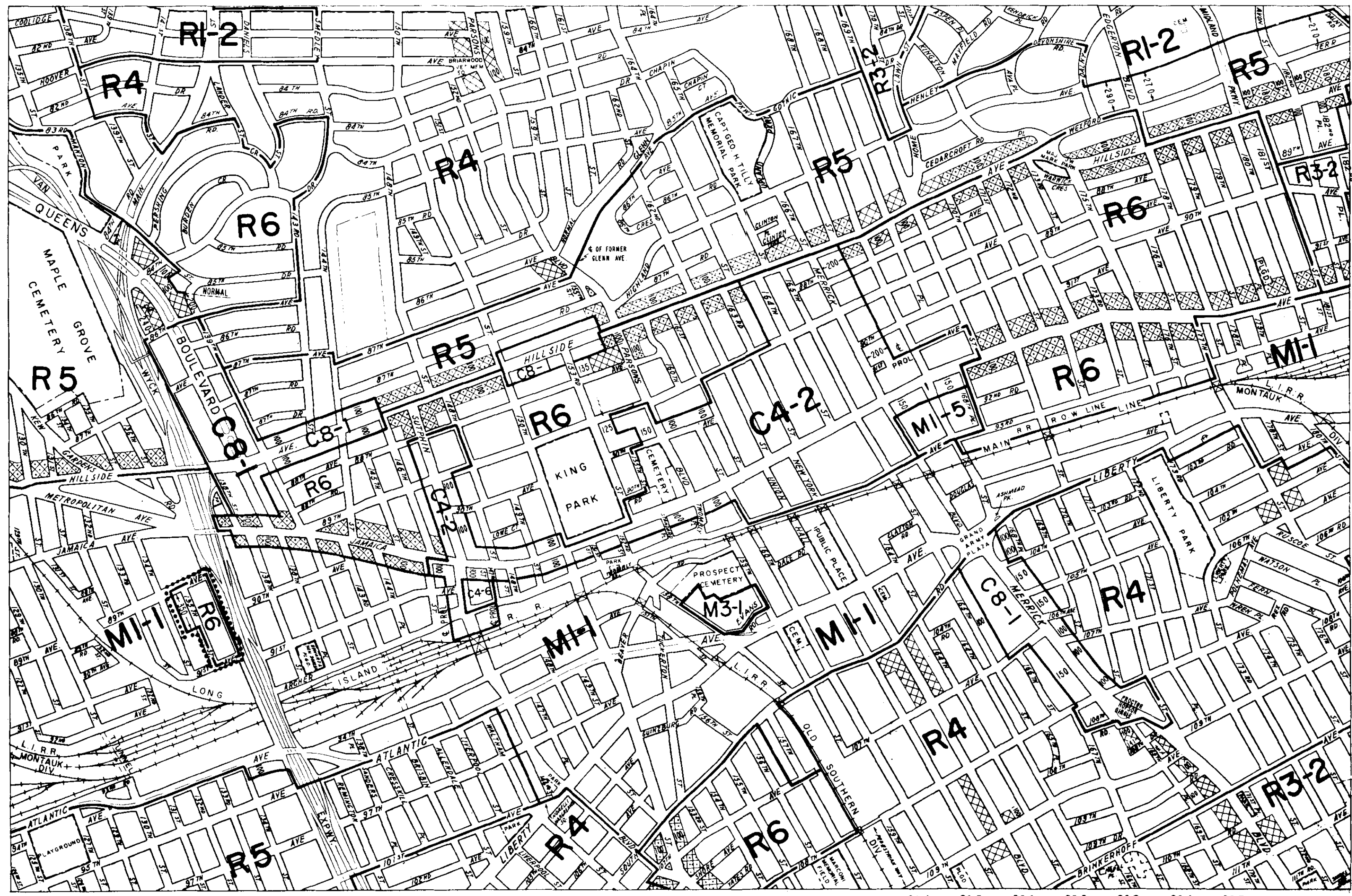
..... INDICATES PROPERTY
REZONED BY AMENDMENT
EFFECTIVE DECEMBER 19, 1968

A-867

014


COPYRIGHTED BY THE CITY OF NEW YORK





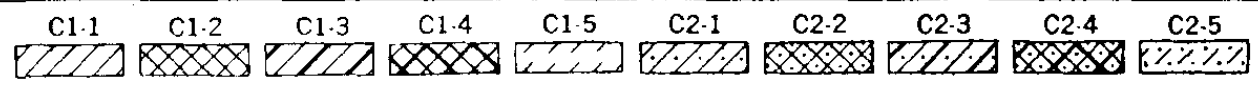
14d

ZONING MAP
 CITY PLANNING COMMISSION
 THE CITY OF NEW YORK

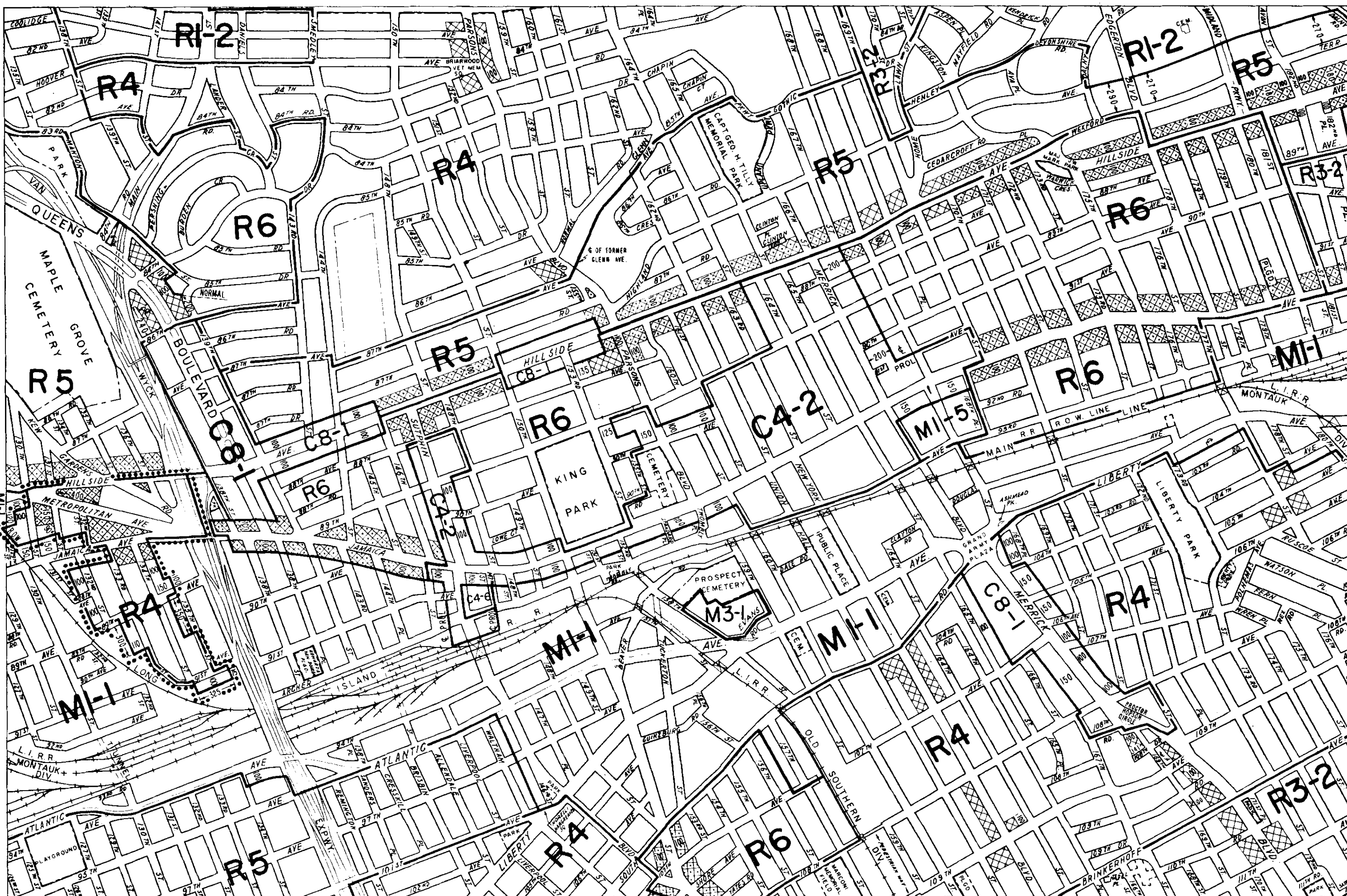


14a	14c	15a
14b	14d	15b
18a	18c	19a

..... INDICATES PROPERTY
 REZONED BY AMENDMENT
 EFFECTIVE FEBRUARY 13, 1970
 A-932




015



14d

ZONING MAP

CITY PLANNING COMMISSION
THE CITY OF NEW YORK

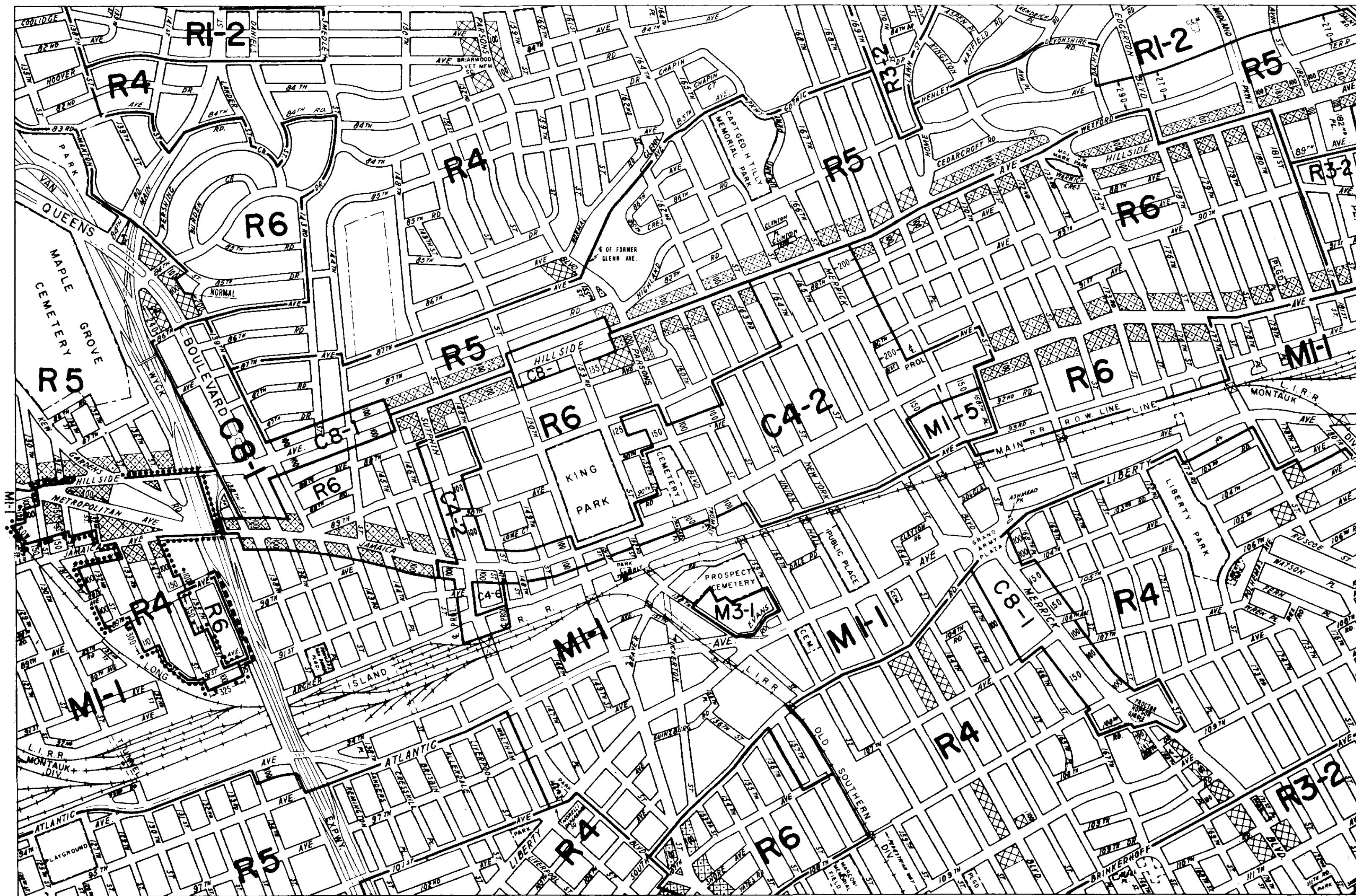


14a	14c	15a
14b	14d	15b
18a	18c	19a

..... INDICATES PROPERTY
REZONED BY AMENDMENT
EFFECTIVE: APRIL 16, 1970

A-941


016



14d

ZONING MAP

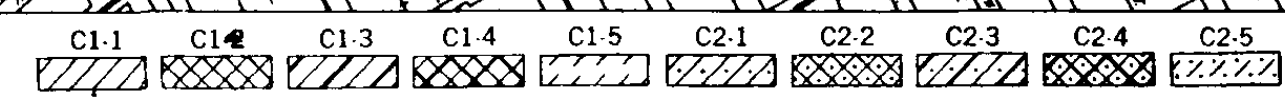
CITY PLANNING COMMISSION
THE CITY OF NEW YORK



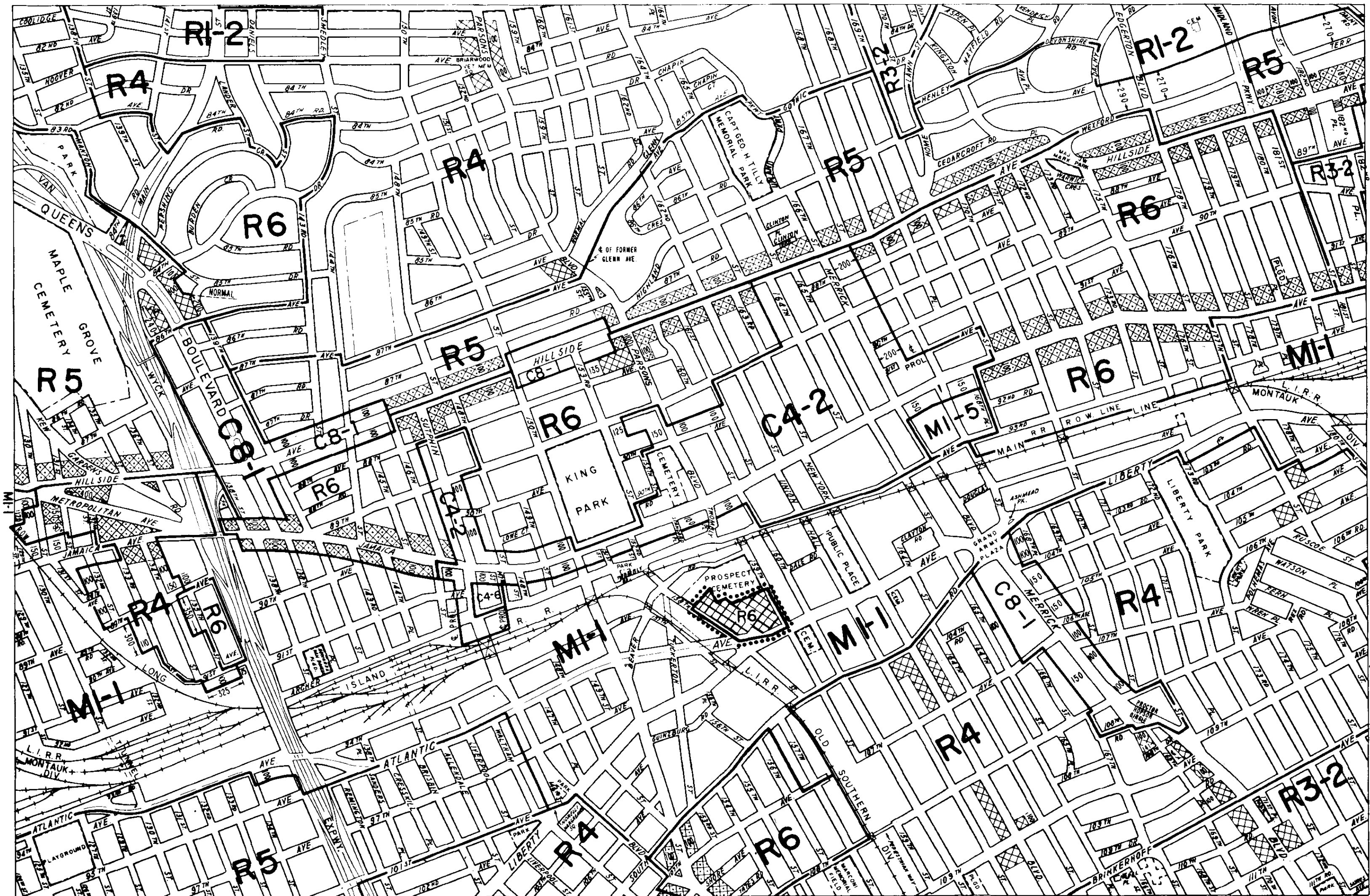
14a	14c	15a
14b	14d	15b
18a	18c	19a

AS CORRECTED
MAY 8, 1970
A-932

INDICATES PROPERTY
REZONED BY AMENDMENT
EFFECTIVE: APRIL 16, 1970
A-941



017



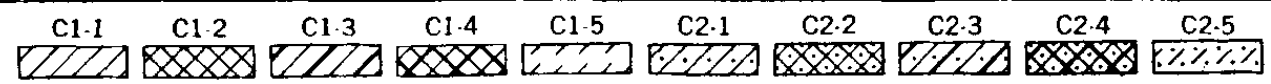
14d

ZONING MAP
CITY PLANNING COMMISSION
THE CITY OF NEW YORK



14a	14c	15a
14b	14d	15b
18a	18c	19a

..... INDICATES PROPERTY
REZONED BY AMENDMENT
EFFECTIVE: MAY 21, 1970
A-949



018

14d

ZONING MAP

CITY PLANNING COMMISSION

THE CITY OF NEW YORK



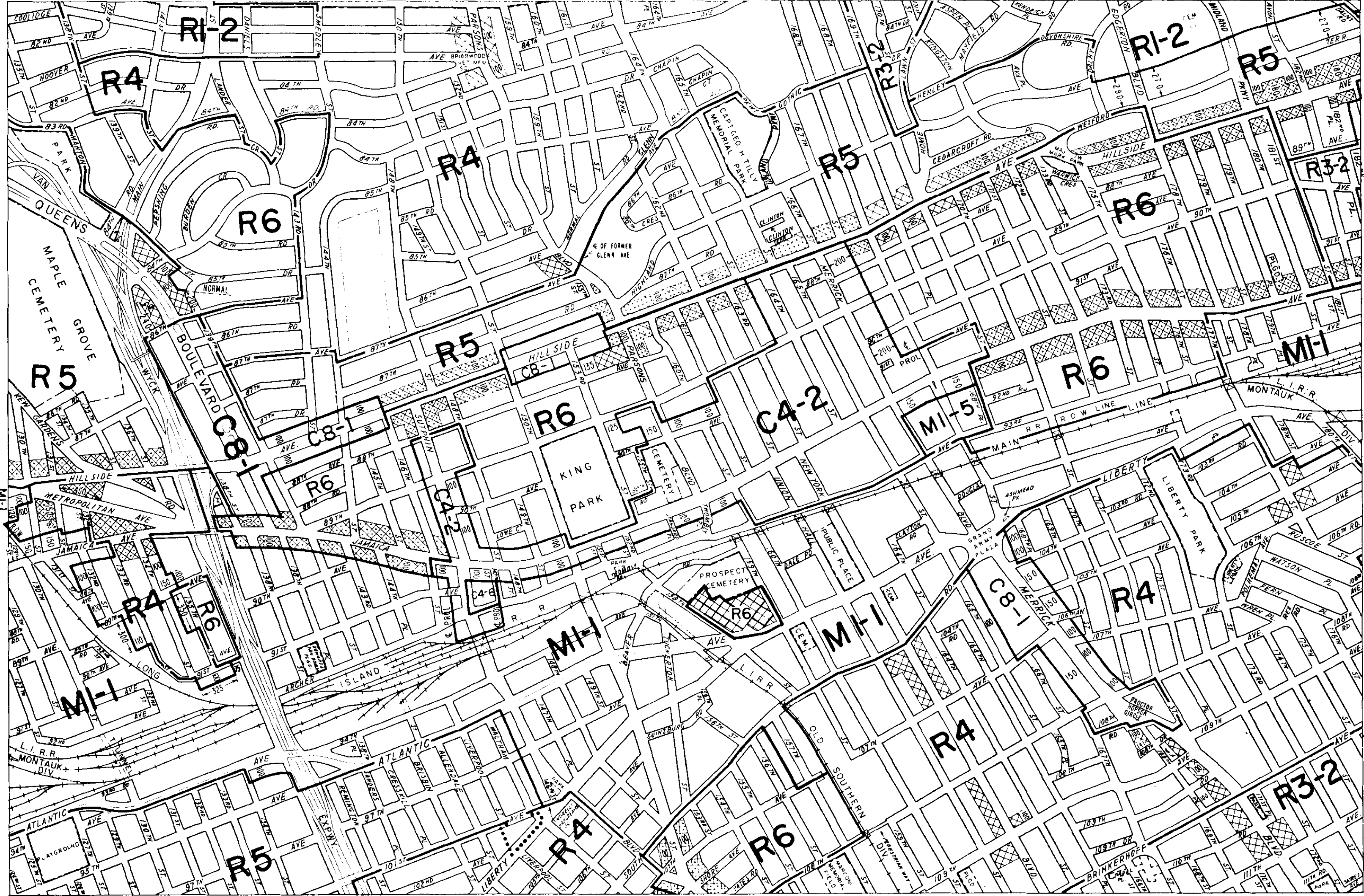
14a	14c	15a
14b	14d	15b
18a	18c	19a

..... INDICATES PROPERTY REZONED BY AMENDMENT EFFECTIVE: JUNE 17, 1971

A-1005

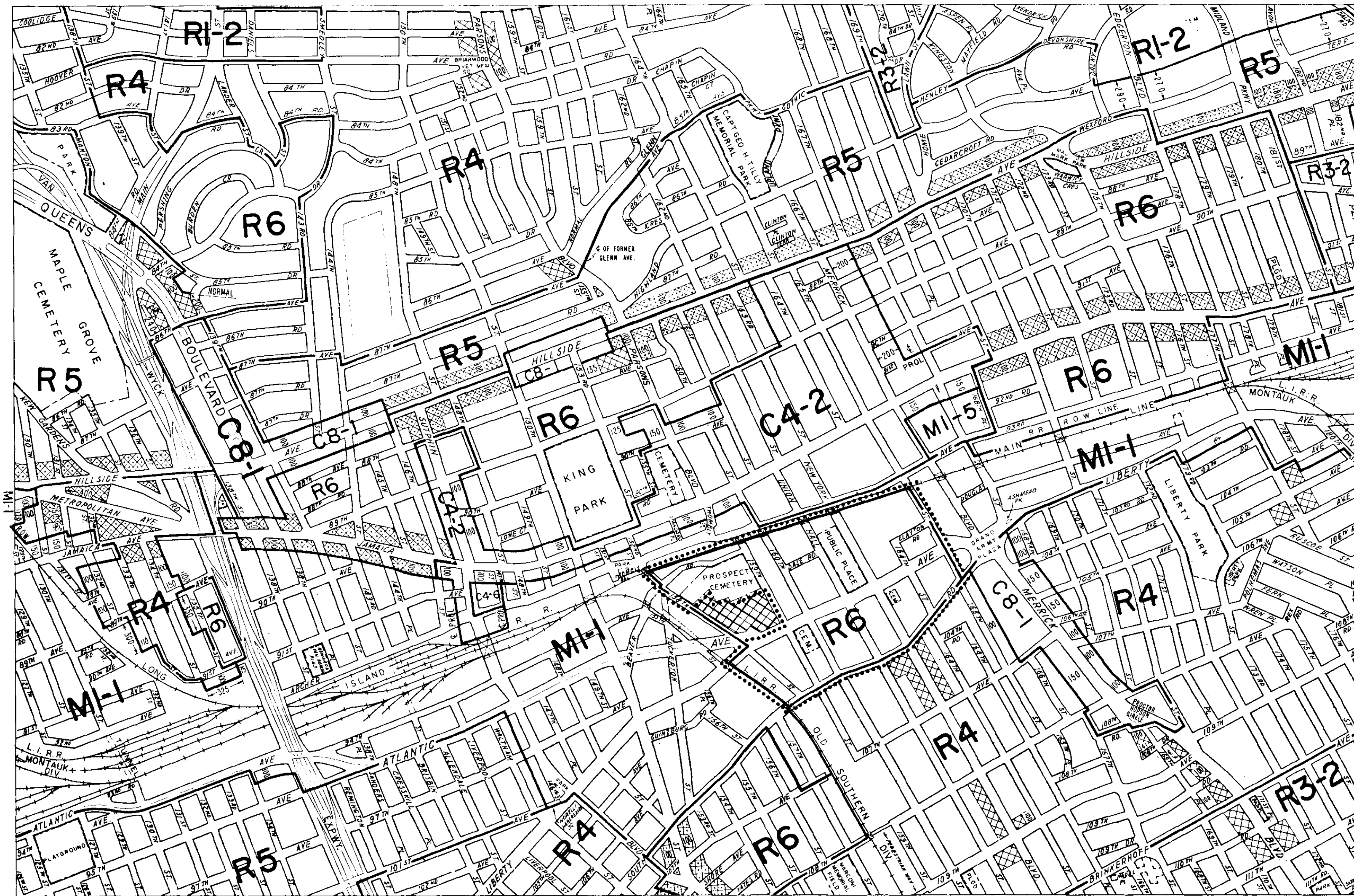
019

COPYRIGHTED BY THE CITY OF NEW YORK



600 0 600 1200 1800 FEET

C1-1 C1-2 C1-3 C1-4 C1-5 C2-1 C2-2 C2-3 C2-4 C2-5

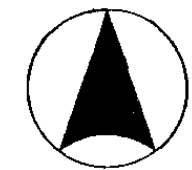


14d

ZONING MAP

CITY PLANNING COMMISSION

THE CITY OF NEW YORK

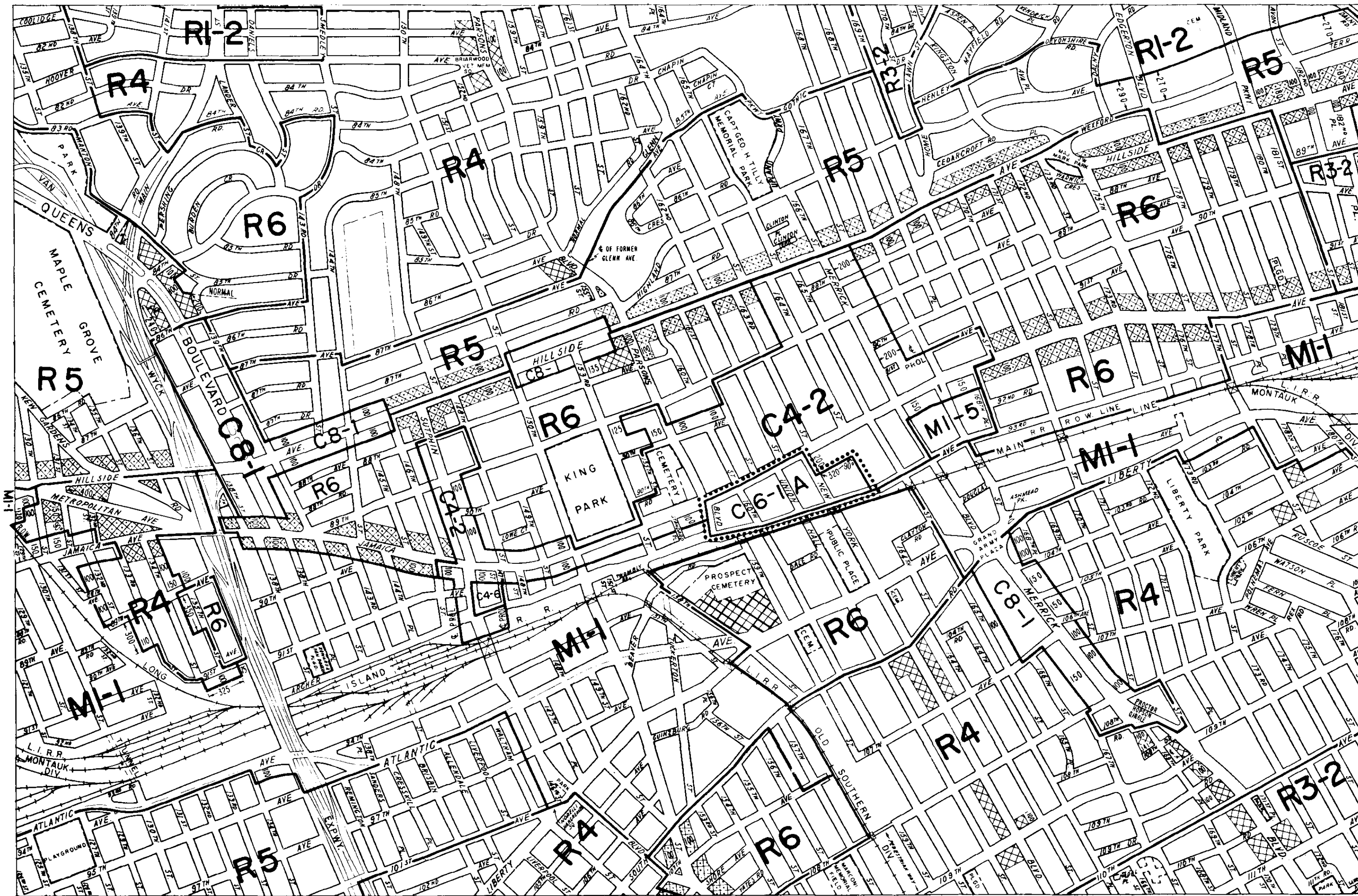


14a	14c	15a
14b	14d	15b
18a	18c	19a

..... INDICATES PROPERTY
REZONED BY AMENDMENT
EFFECTIVE: JUNE 22, 1972

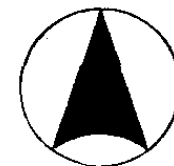
A-1068

020



14d

ZONING MAP
CITY PLANNING COMMISSION
THE CITY OF NEW YORK



14a	14c	15a
14b	14d	15b
18a	18c	19a

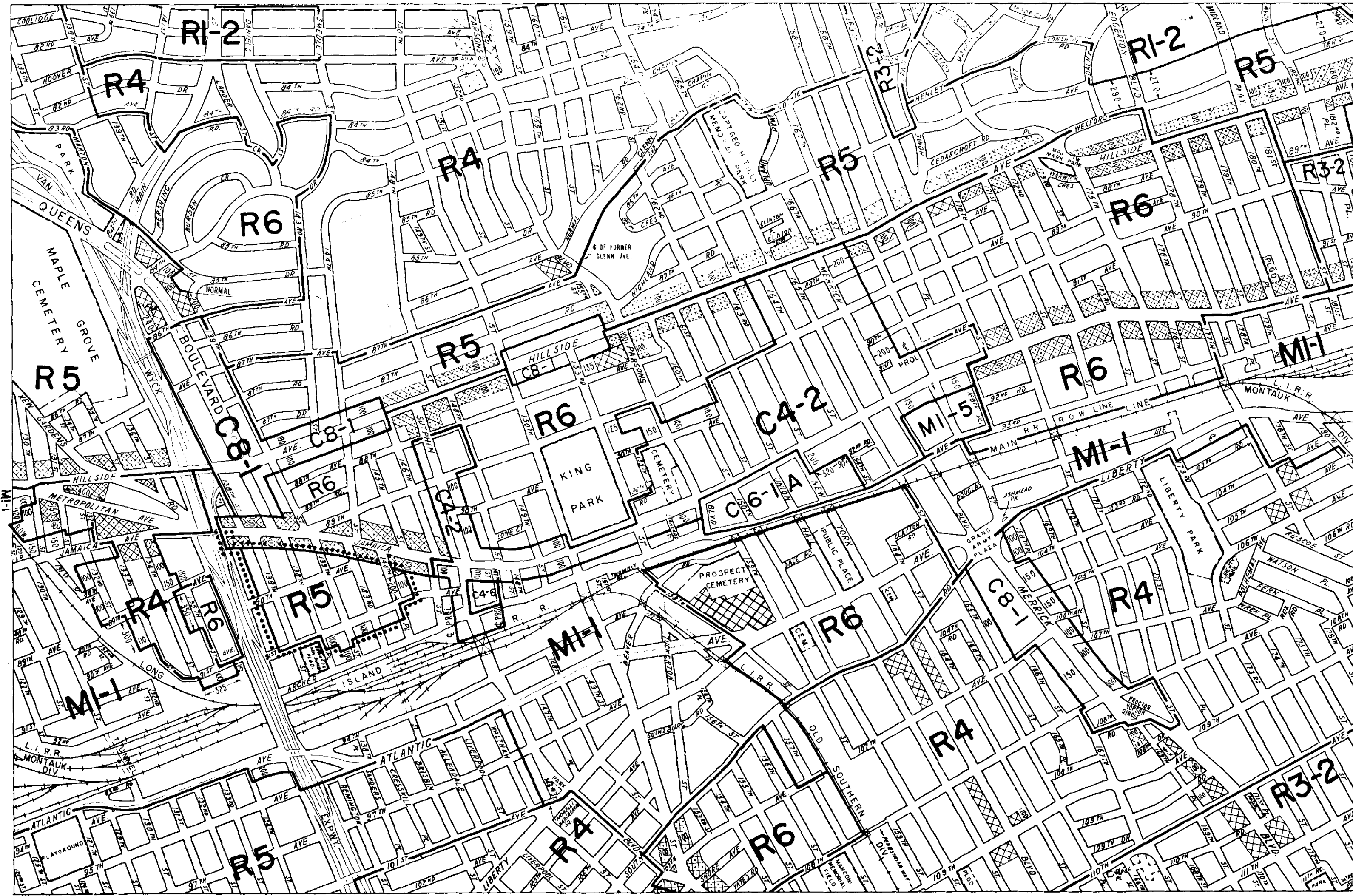
..... INDICATES PROPERTY
REZONED BY AMENDMENT
EFFECTIVE: JUNE 21, 1973

A-1124

021

600 0 600 1200 1800 FEET


C1-1 C1-2 C1-3 C1-4 C1-5 C2-1 C2-2 C2-3 C2-4 C2-5



14d

ZONING MAP

CITY PLANNING COMMISSION
THE CITY OF NEW YORK



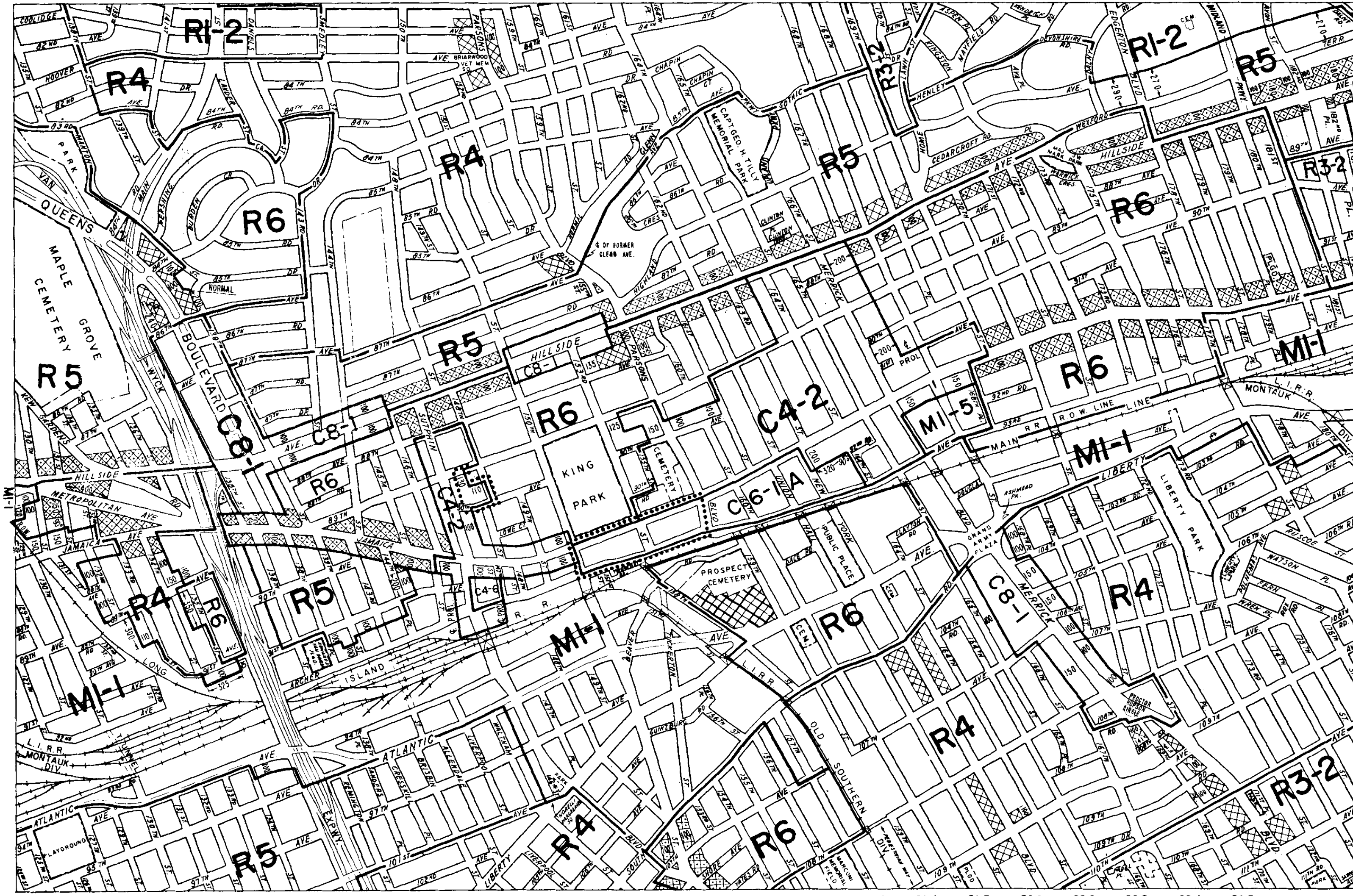
14a	14c	15a
14b	14d	15b
18a	18c	19a

..... INDICATES PROPERTY
REZONED BY AMENDMENT
EFFECTIVE JANUARY 10, 1974

A-1151


022

COPYRIGHTED BY THE CITY OF NEW YORK



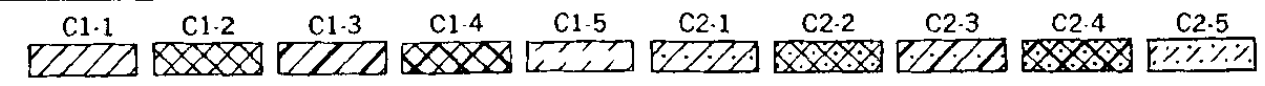
14d

ZONING MAP
CITY PLANNING COMMISSION
THE CITY OF NEW YORK

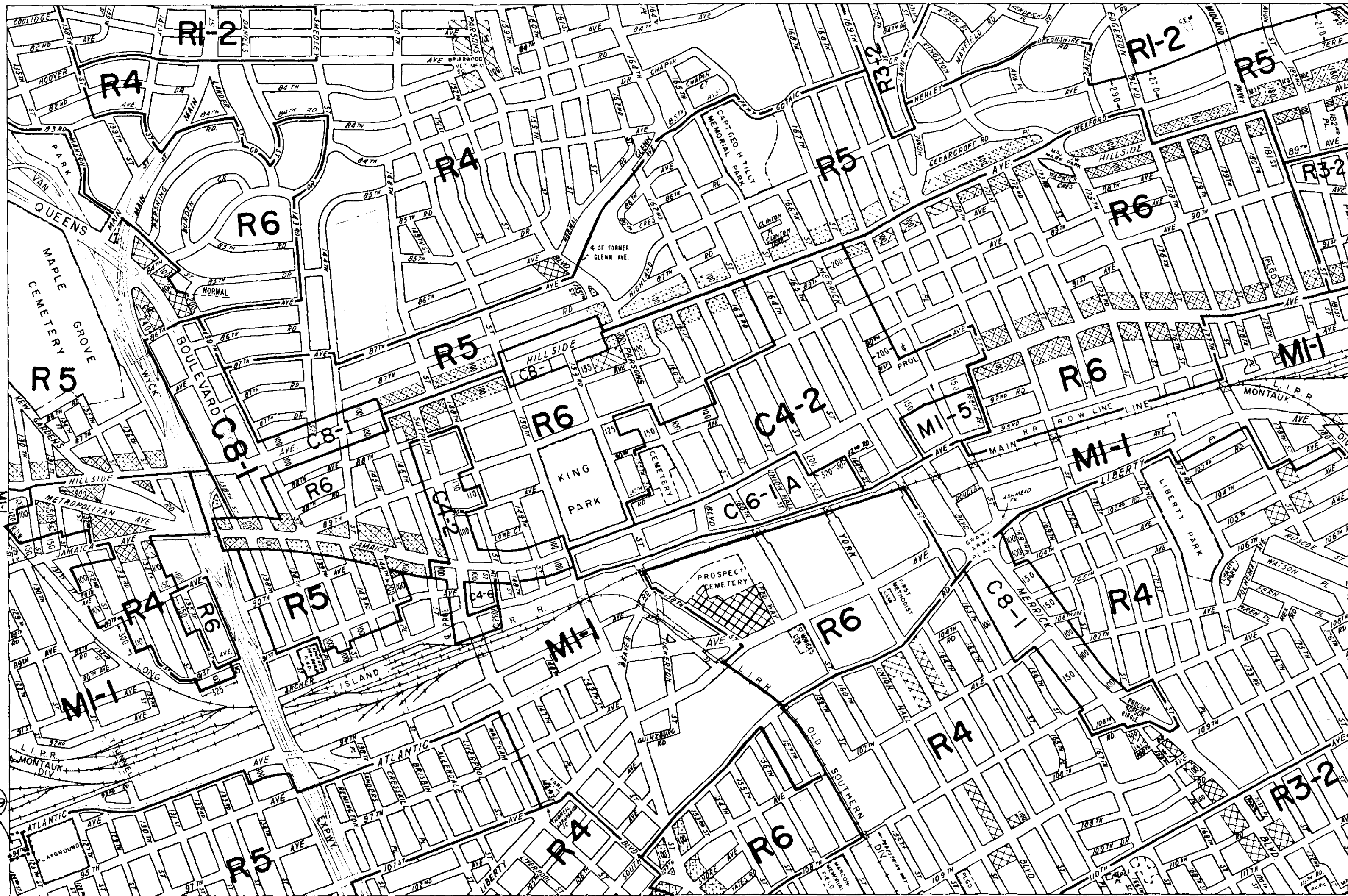


14a	14c	15a
14b	14d	15b
18a	18c	19a

..... INDICATES PROPERTY
REZONED BY AMENDMENTS
EFFECTIVE: APRIL 25, 1974



023



ZONING MAP

THE NEW YORK CITY PLANNING COMMISSION

MAJOR ZONING CLASSIFICATIONS



- R — RESIDENTIAL DISTRICT
- C — COMMERCIAL DISTRICT
- M — MANUFACTURING DISTRICT

The number(s) and/or letter(s) which follows an "R", "C", or "M" district designation indicates use, bulk, and other controls as described in the text of the Zoning Resolution.

SPECIAL PURPOSE DISTRICTS

The letter(s) within the shaded area designates the special purpose district as described in the text of the Zoning Resolution.

INDICATES PROPERTY REZONED BY AMENDMENT EFFECTIVE 10-14-82 A-1354

RESTRICTIVE DECLARATION, FOR DETAIL REFER TO R.D. SHEET.

MAP KEY

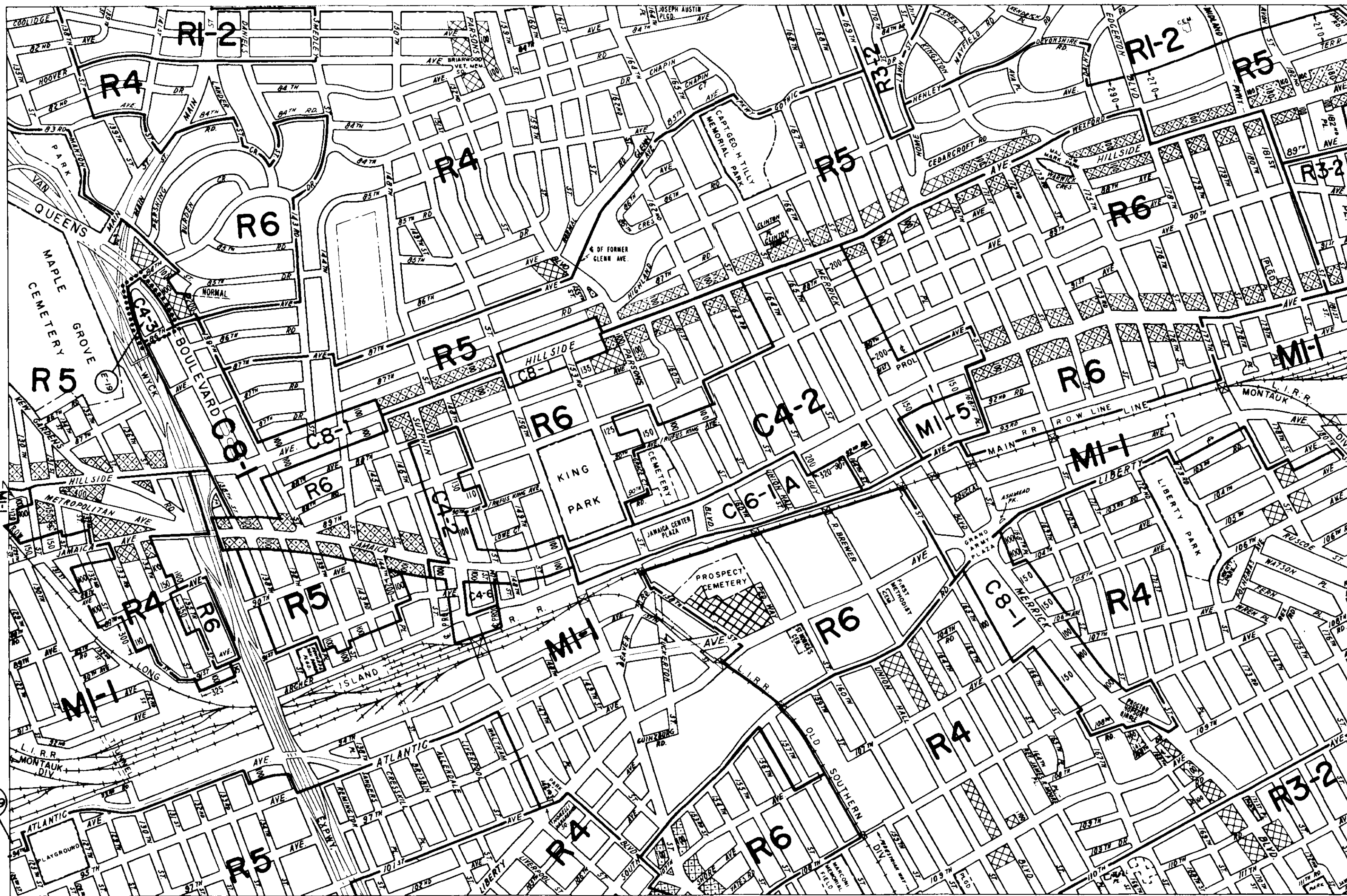
14a	14c	15a
14b	14d	15b
18a	18c	19a

C1-1	C1-2	C1-3	C1-4	C1-5	C2-1	C2-2	C2-3	C2-4	C2-5
------	------	------	------	------	------	------	------	------	------

COPYRIGHTED BY THE CITY OF NEW YORK

ZONING MAP 14d

024



ZONING MAP

THE NEW YORK CITY PLANNING COMMISSION



MAJOR ZONING CLASSIFICATIONS

- R — RESIDENTIAL DISTRICT
- C — COMMERCIAL DISTRICT
- M — MANUFACTURING DISTRICT

The number(s) and/or letter(s) which follows an "R", "C", or "M" district designation indicates use, bulk, and other controls as described in the text of the Zoning Resolution.

SPECIAL PURPOSE DISTRICTS

The letter(s) within the shaded area designates the special purpose district as described in the text of the Zoning Resolution.

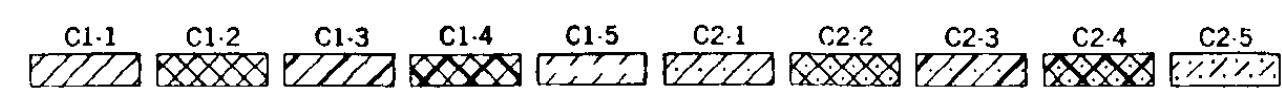
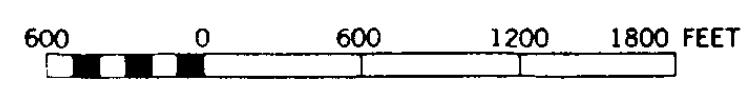
INDICATES PROPERTY REZONED BY AMENDMENT EFFECTIVE 9-28-89 A-1548

(D) RESTRICTIVE DECLARATION, FOR DETAIL REFER TO R.D. SHEET.

(E) CITY ENVIRONMENTAL QUALITY REVIEW DECLARATION, FOR DETAIL REFER TO C.E.Q.R. SHEET.

MAP KEY

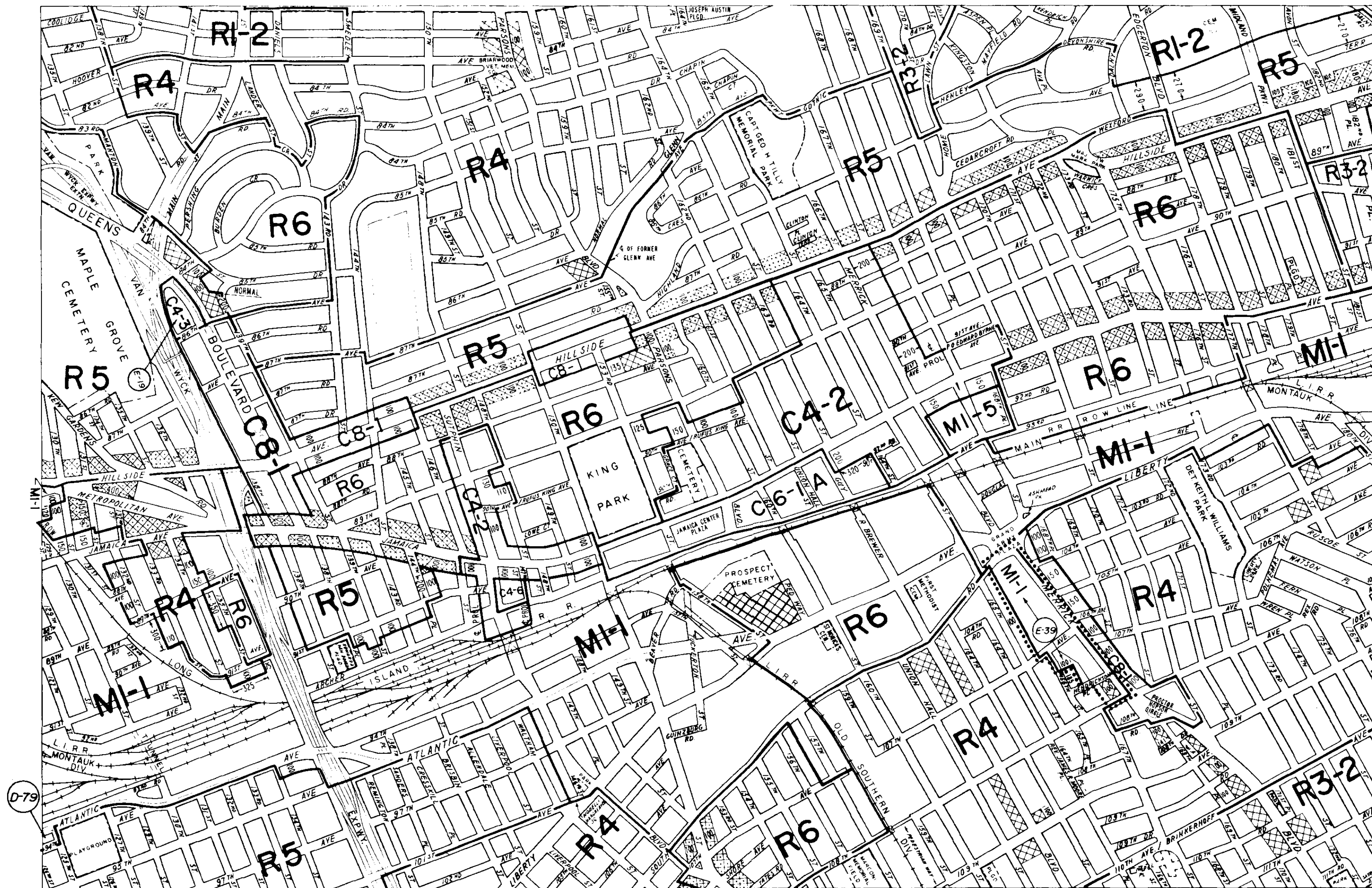
14a	14c	15a
14b	14d	15b
18a	18c	19a



COPYRIGHTED BY THE CITY OF NEW YORK

025

ZONING MAP 14d



ZONING MAP

THE NEW YORK CITY PLANNING COMMISSION

MAJOR ZONING CLASSIFICATIONS



- R — RESIDENTIAL DISTRICT
- C — COMMERCIAL DISTRICT
- M — MANUFACTURING DISTRICT

The number(s) and/or letter(s) which follows an "R", "C", or "M" district designation indicates use, bulk, and other controls as described in the text of the Zoning Resolution.

SPECIAL PURPOSE DISTRICTS

The letter(s) within the shaded area designates the special purpose district as described in the text of the Zoning Resolution.

INDICATES PROPERTY REZONED BY AMENDMENT EFFECTIVE 10-8-92 A-1647

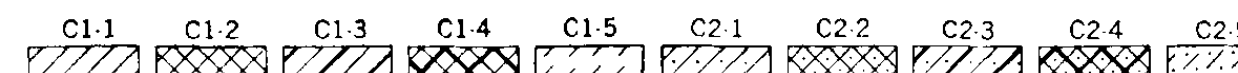
RESTRICTIVE DECLARATION, FOR DETAIL REFER TO R.D. SHEET.

CITY ENVIRONMENTAL QUALITY REVIEW DECLARATION, FOR DETAIL REFER TO C.E.Q.R. SHEET.

MAP KEY

14a	14c	15a
14b	14d	15b
18a	18c	19a

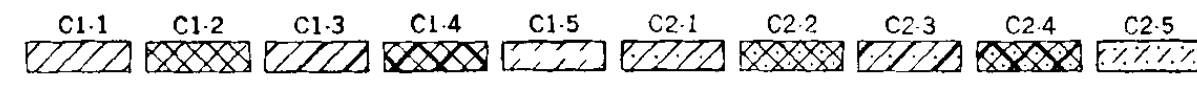
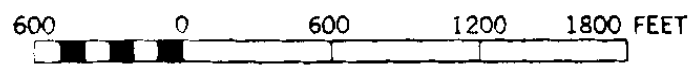
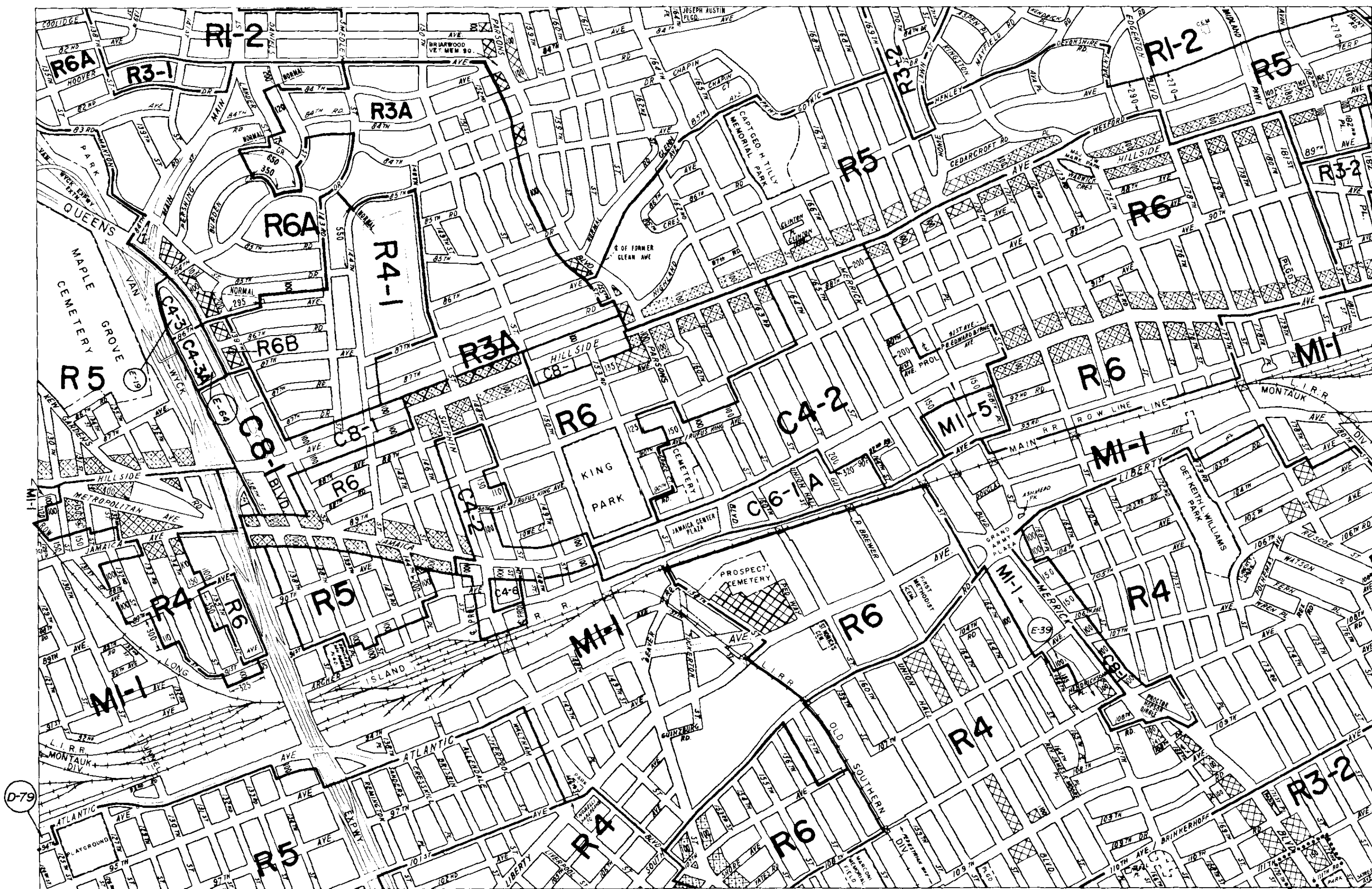
600 0 600 1200 1800 FEET



COPYRIGHTED BY THE CITY OF NEW YORK

076

ZONING MAP 14d



ZONING MAP

THE NEW YORK CITY PLANNING COMMISSION

MAJOR ZONING CLASSIFICATIONS



- R — RESIDENTIAL DISTRICT
- C — COMMERCIAL DISTRICT
- M — MANUFACTURING DISTRICT

The number(s) and/or letter(s) which follows an "R", "C", or "M" district designation indicates use, bulk, and other controls as described in the text of the Zoning Resolution.

SPECIAL PURPOSE DISTRICTS

The letter(s) within the shaded area designates the special purpose district as described in the text of the Zoning Resolution.

INDICATES PROPERTY REZONED BY AMENDMENT EFFECTIVE 3-6-96
940338ZMQ A-1707

RESTRICTIVE DECLARATION, FOR DETAIL REFER TO R.D. SHEET.

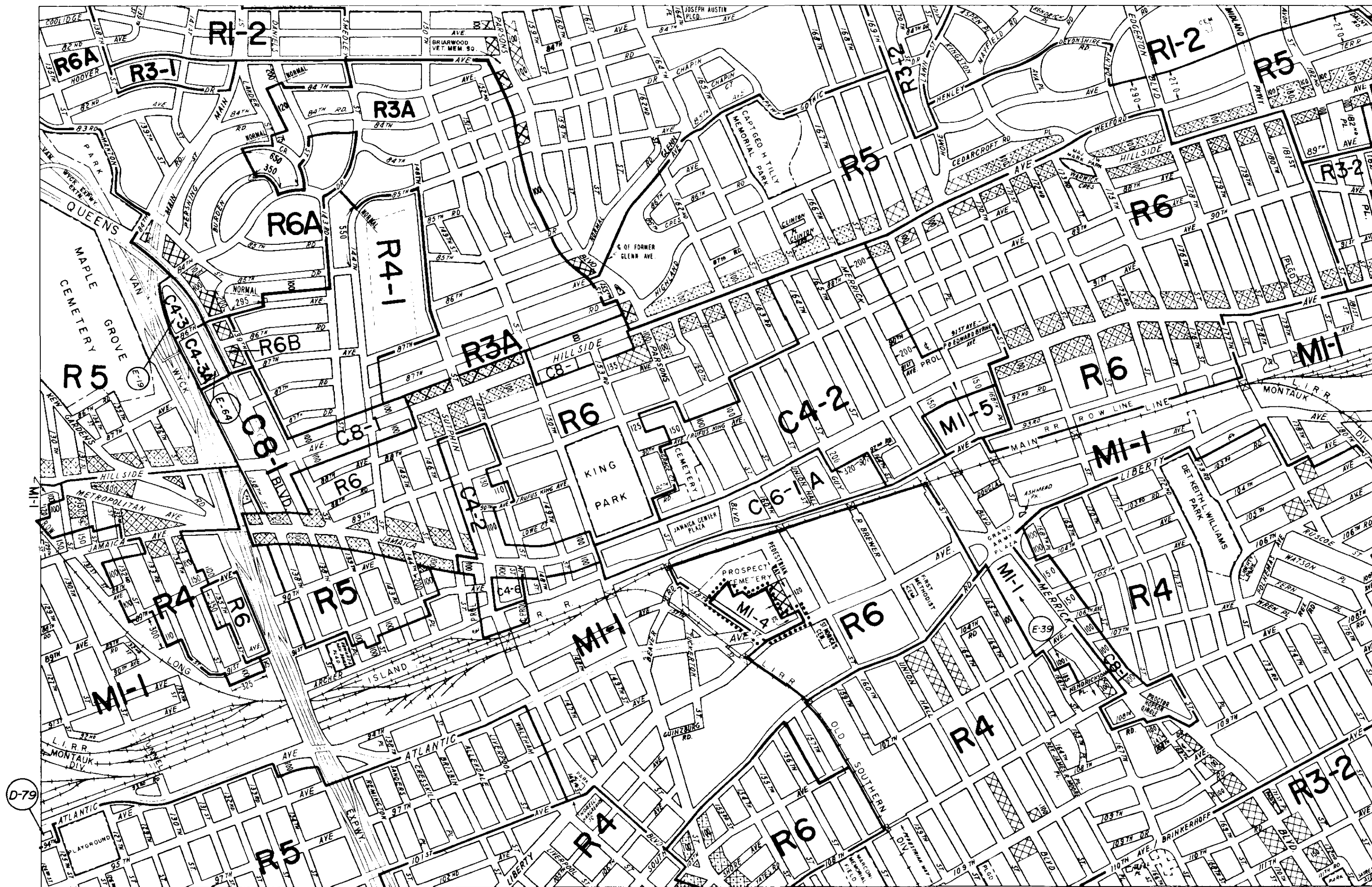
CITY ENVIRONMENTAL QUALITY REVIEW DECLARATION, FOR DETAIL REFER TO C.E.Q.R. SHEET.

MAP KEY

14a	14c	15a
14b	14d	15b
18a	18c	19a

ZONING MAP 14d

028



ZONING MAP

THE NEW YORK CITY PLANNING COMMISSION

MAJOR ZONING CLASSIFICATIONS



- R — RESIDENTIAL DISTRICT
- C — COMMERCIAL DISTRICT
- M — MANUFACTURING DISTRICT

The number(s) and/or letter(s) which follows an "R", "C", or "M" district designation indicates use, bulk, and other controls as described in the text of the Zoning Resolution.



SPECIAL PURPOSE DISTRICTS

The letter(s) within the shaded area designates the special purpose district as described in the text of the Zoning Resolution.

..... INDICATES PROPERTY REZONED BY AMENDMENT EFFECTIVE : 6-25-96
960319 ZMQ A-1714

(D) RESTRICTIVE DECLARATION, FOR DETAIL REFER TO R.D. SHEET.

(E) CITY ENVIRONMENTAL QUALITY REVIEW DECLARATION, FOR DETAIL REFER TO C.E.Q.R. SHEET.

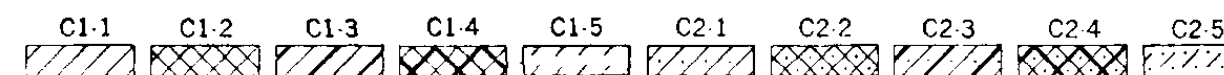
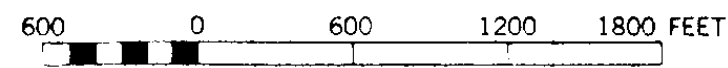
MAP KEY

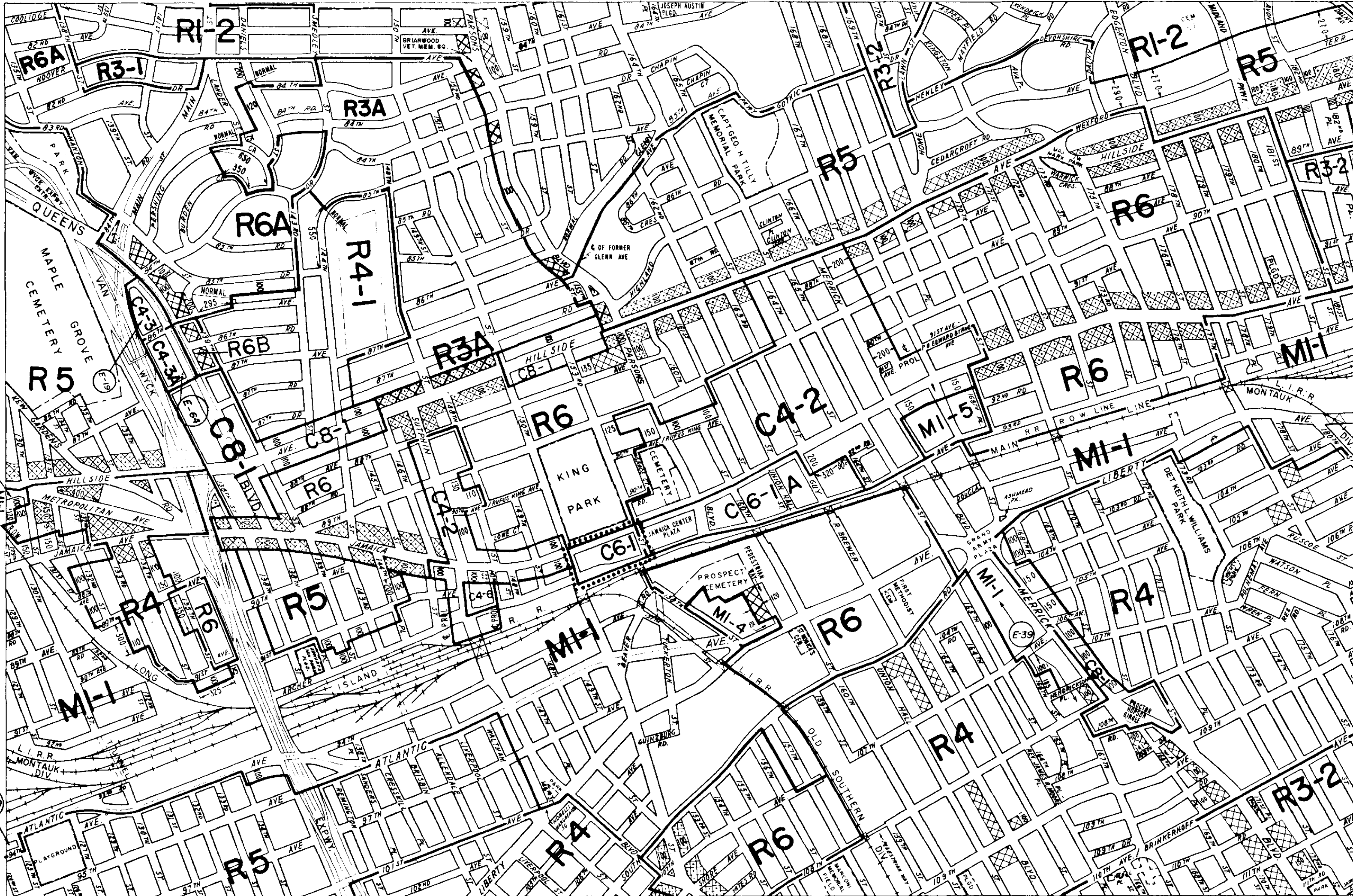
14a	14c	15a
14b	14d	15b
18a	18c	19a

ZONING MAP **14d**

COPYRIGHTED BY THE CITY OF NEW YORK

029





ZONING MAP


THE NEW YORK CITY PLANNING COMMISSION

MAJOR ZONING CLASSIFICATIONS




- R — RESIDENTIAL DISTRICT
- C — COMMERCIAL DISTRICT
- M — MANUFACTURING DISTRICT

The number(s) and/or letter(s) which follows an "R", "C", or "M" district designation indicates use, bulk, and other controls as described in the text of the Zoning Resolution.



SPECIAL PURPOSE DISTRICTS

The letter(s) within the shaded area designates the special purpose district as described in the text of the Zoning Resolution.



INDICATES PROPERTY REZONED BY AMENDMENT EFFECTIVE 10-29-97
970742ZMQ A-1746



RESTRICTIVE DECLARATION, FOR DETAIL REFER TO R.D. SHEET.

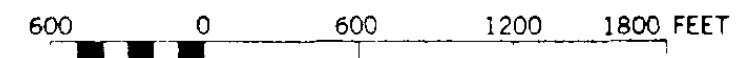


CITY ENVIRONMENTAL QUALITY REVIEW DECLARATION, FOR DETAIL REFER TO C.E.Q.R. SHEET.

MAP KEY

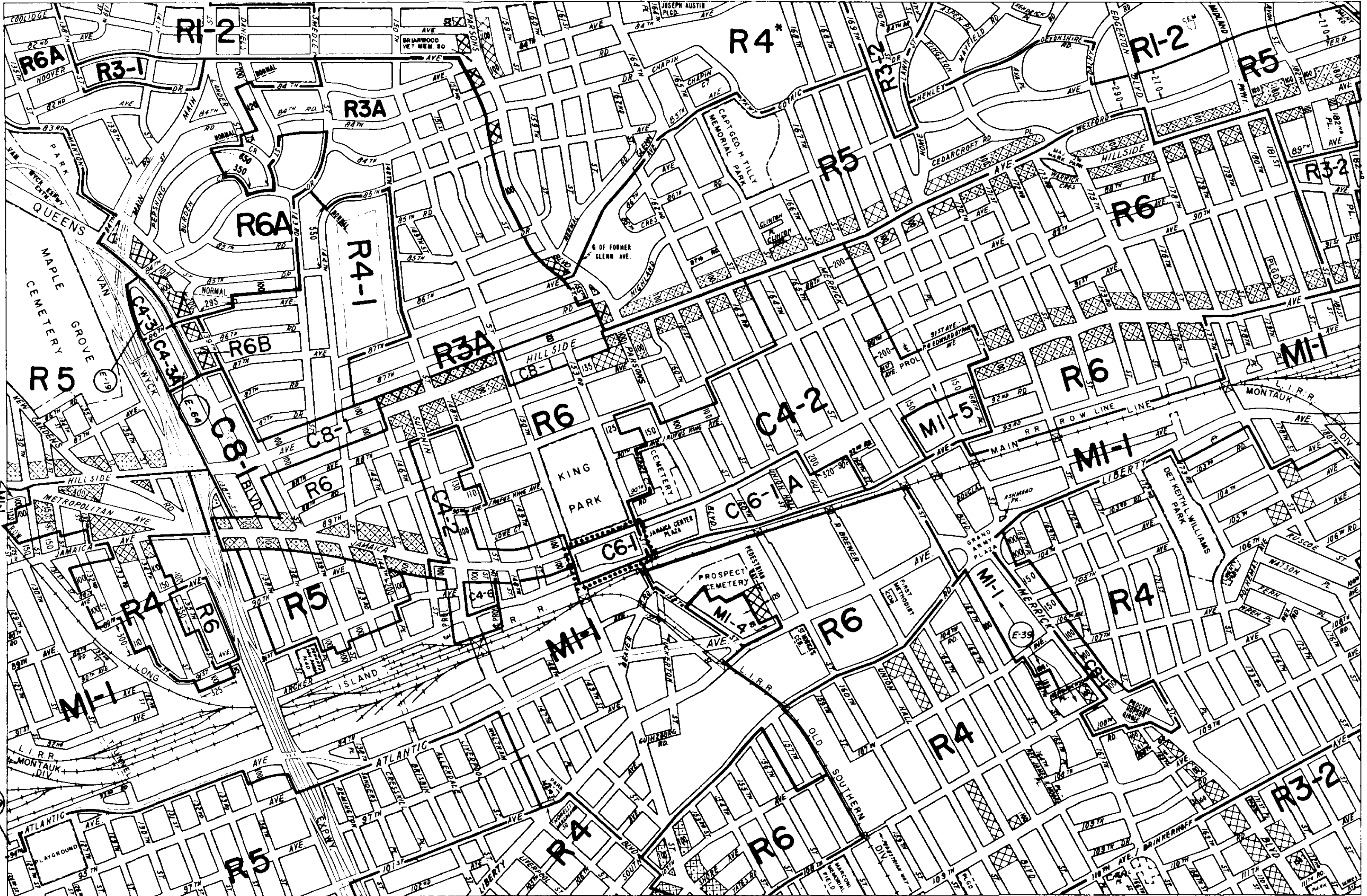
14a	14c	15a
14b	14d	15b
18a	18c	19a

C1-1	C1-2	C1-3	C1-4	C1-5	C2-1	C2-2	C2-3	C2-4	C2-5
------	------	------	------	------	------	------	------	------	------



ZONING MAP 14d

030



ZONING MAP

THE NEW YORK CITY PLANNING COMMISSION

MAJOR ZONING CLASSIFICATIONS



- R — RESIDENTIAL DISTRICT
- C — COMMERCIAL DISTRICT
- M — MANUFACTURING DISTRICT

The number(s) and/or letter(s) which follows an "R", "C", or "M" district designation indicates use, bulk, and other controls as described in the text of the Zoning Resolution.

SPECIAL PURPOSE DISTRICTS

The letter(s) within the shaded area designates the special purpose district as described in the text of the Zoning Resolution.

INDICATES PROPERTY REZONED BY AMENDMENT EFFECTIVE 10-29-97 970742ZMQ A-1746

RESTRICTIVE DECLARATION, FOR DETAIL REFER TO R.D. SHEET.

CITY ENVIRONMENTAL QUALITY REVIEW DECLARATION, FOR DETAIL REFER TO C.E.Q.R. SHEET.

*AS CORRECTED 11-19-99

MAP KEY

14a	14c	15a
14b	14d	15b
18a	18c	19a

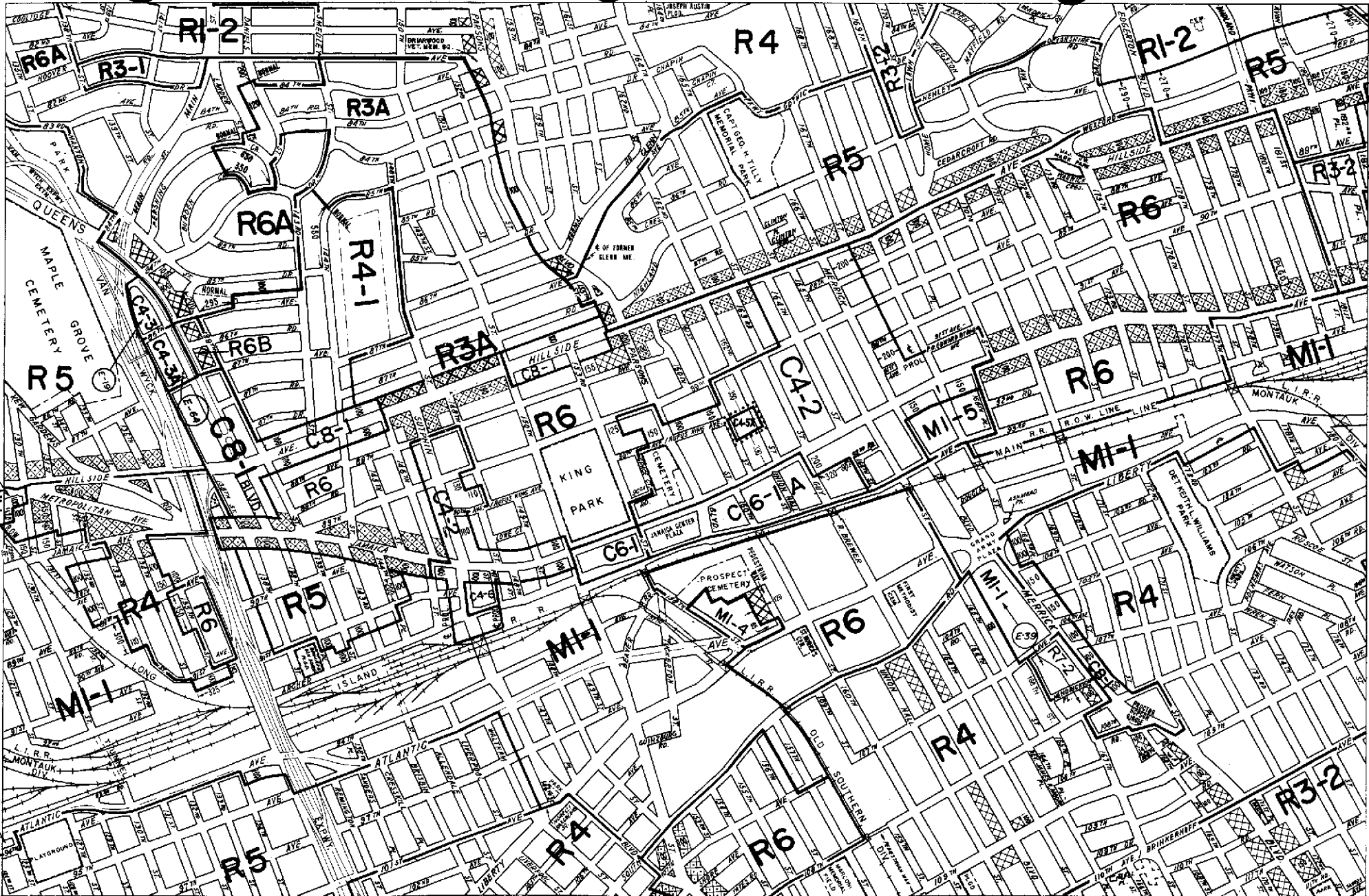
ZONING MAP 14d

600 0 600 1200 1800 FEET

C1-1
 C1-2
 C1-3
 C1-4
 C1-5
 C2-1
 C2-2
 C2-3
 C2-4
 C2-5

COPYRIGHTED BY THE CITY OF NEW YORK

031



ZONING MAP

THE NEW YORK CITY PLANNING COMMISSION

Major Zoning Classifications:

The number(s) and/or letter(s) that follows an **R**, **C** or **M** District designation indicates use, bulk and other controls as described in the text of the Zoning Resolution.

- R - RESIDENTIAL DISTRICT
- C - COMMERCIAL DISTRICT
- M - MANUFACTURING DISTRICT

AREA(S) REZONED

EFFECTIVE DATE(S) OF REZONING:

6-05-2002 C 020248 ZMO

SPECIAL PURPOSE DISTRICT
The letter(s) within the shaded area designates the special purpose district as described in the text of the Zoning Resolution.

- RESTRICTIVE DECLARATION
- CITY ENVIRONMENTAL QUALITY REVIEW DECLARATION

MAP KEY

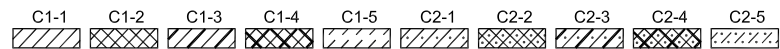

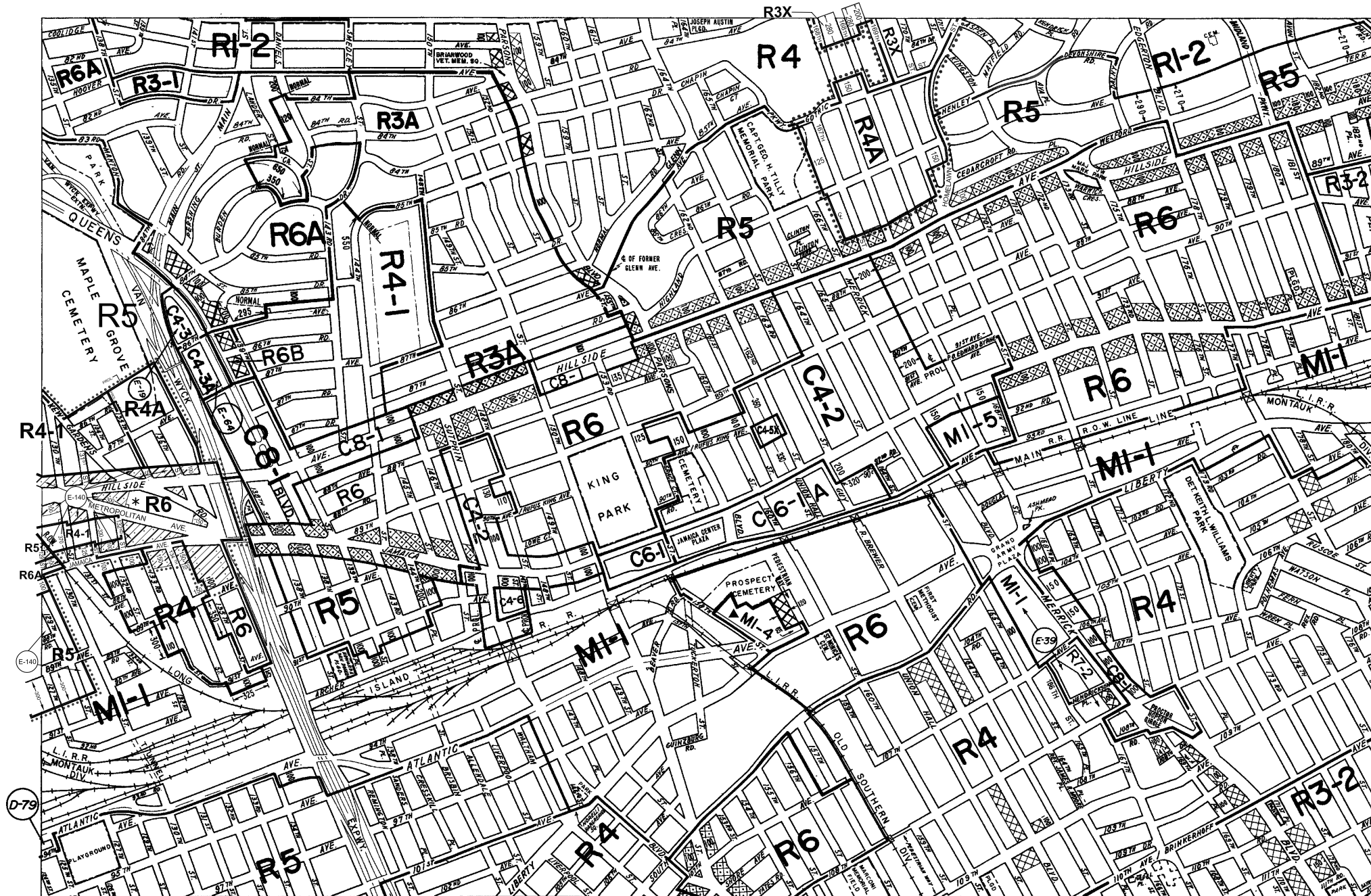
14a	14c	15a
14b	14d	15b
18a	18c	19a

© Copyrighted by the City of New York

600 0 600 1200 1800 FEET

C1-1 C1-2 C1-3 C1-4 C1-5 C2-1 C2-2 C2-3 C2-4 C2-5

ZONING MAP 14d



NOTE: Where no dimensions for zoning district boundaries appear on the zoning maps, such dimensions are determined in Article VII, Chapter 6 (Location of District Boundaries) of the Zoning Resolution.

ZONING MAP

THE NEW YORK CITY PLANNING COMMISSION

Major Zoning Classifications:

The number(s) and/or letter(s) that follows an **R**, **C** or **M** District designation indicates use, bulk and other controls as described in the text of the Zoning Resolution.

- R – RESIDENTIAL DISTRICT
- C – COMMERCIAL DISTRICT
- M – MANUFACTURING DISTRICT

AREA(S) REZONED

EFFECTIVE DATE(S) OF REZONING:

- * 3-09-2005 C 050153 ZMQ
- 10-13-2004 C 040492 ZMQ

SPECIAL PURPOSE DISTRICT
The letter(s) within the shaded area designates the special purpose district as described in the text of the Zoning Resolution.

- D – RESTRICTIVE DECLARATION
- E – CITY ENVIRONMENTAL QUALITY REVIEW DECLARATION

CITY MAP CHANGES:
▲ 11-10-2001 C 990311 MMQ

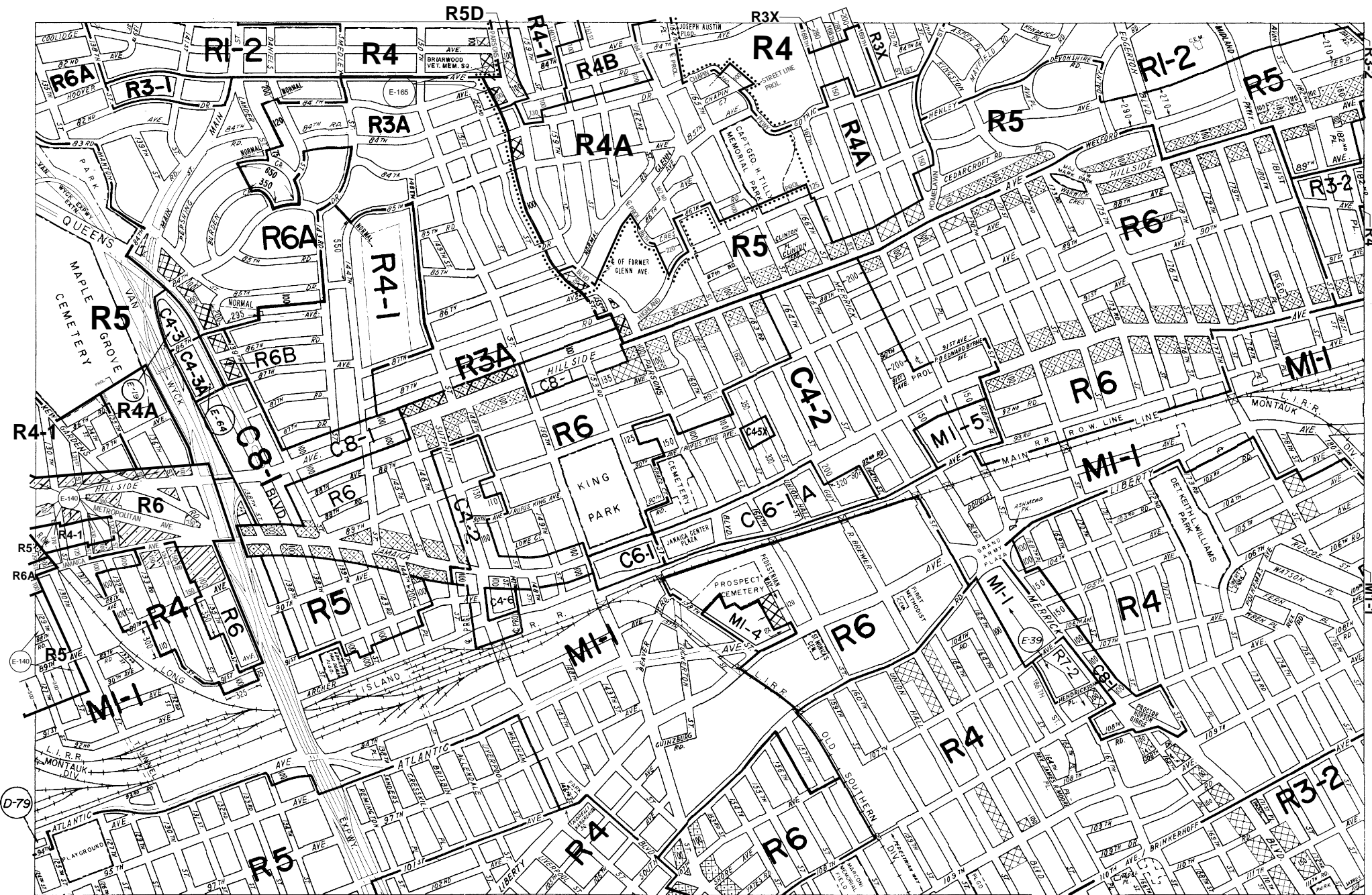
MAP KEY

14a	14c	15a
14b	14d	15b
18a	18c	19a

© Copyrighted by the City of New York

NOTE: Zoning information as shown on this map is subject to change. For the most up-to-date zoning information for this map check the Department of City Planning website: <http://www.nyc.gov/html/dcp/html/subcats/zoning.html> or contact the Zoning Information Desk at (212) 720-3291.

ZONING MAP 14d



ZONING MAP

THE NEW YORK CITY PLANNING COMMISSION

Major Zoning Classifications:
 The number(s) and/or letter(s) that follows an **R**, **C** or **M** District designation indicates use, bulk and other controls as described in the text of the Zoning Resolution.

- R** – RESIDENTIAL DISTRICT
- C** – COMMERCIAL DISTRICT
- M** – MANUFACTURING DISTRICT

..... AREA(S) REZONED

EFFECTIVE DATE(S) OF REZONING:
 6-29-2006 C 060337 ZMQ

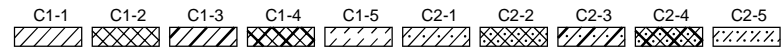

■ SPECIAL PURPOSE DISTRICT
 The letter(s) within the shaded area designates the special purpose district as described in the text of the Zoning Resolution.

- (D) – RESTRICTIVE DECLARATION
- (E) – CITY ENVIRONMENTAL QUALITY REVIEW DECLARATION

MAP KEY

14a	14c	15a
14b	14d	15b
18a	18c	19a

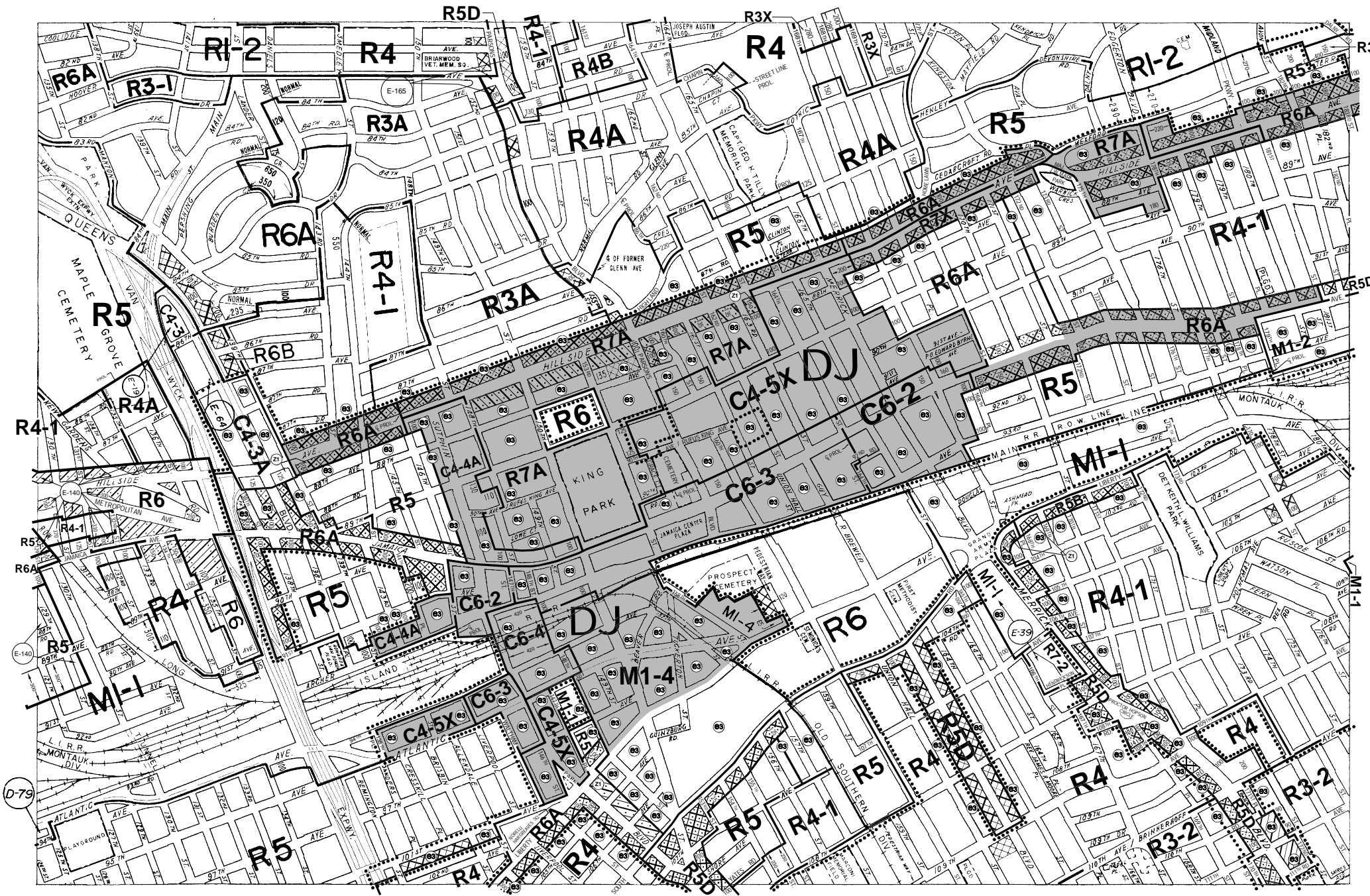
© Copyrighted by the City of New York



NOTE: Where no dimensions for zoning district boundaries appear on the zoning maps, such dimensions are determined in Article VII, Chapter 6 (Location of District Boundaries) of the Zoning Resolution.

ZONING MAP 14d

NOTE: Zoning information as shown on this map is subject to change. For the most up-to-date zoning information for this map check the Department of City Planning website: <http://www.nyc.gov/html/dcp/html/subcats/zoning.html> or contact the Zoning Information Desk at (212) 720-3291.



ZONING MAP

THE NEW YORK CITY PLANNING COMMISSION

Major Zoning Classifications:
 The number(s) and/or letter(s) that follows an R, C or M District designation indicates use, bulk and other controls as described in the text of the Zoning Resolution.

- R – RESIDENTIAL DISTRICT
- C – COMMERCIAL DISTRICT
- M – MANUFACTURING DISTRICT

..... AREA(S) REZONED

EFFECTIVE DATE(S) OF REZONING:
 9-10-2007 C 070314(A) ZMQ

■ SPECIAL PURPOSE DISTRICT
 The letter(s) within the shaded area designates the special purpose district as described in the text of the Zoning Resolution.

- ⓓ – RESTRICTIVE DECLARATION
- ⓔ – CITY ENVIRONMENTAL QUALITY REVIEW DECLARATION
- ⓔ3 – REFERS TO BLOCKS WITH LOTS SUBJECT TO CEQR DESIGNATION E-175. SEE Z.R. APPENDICES (CEQR DECLARATIONS) FOR LIST OF AFFECTED BLOCK AND LOTS.
- Ⓩ1 – REFER TO ZONING RESOLUTION, SECTION 11-151.

MAP KEY

14a	14c	15a
14b	14d	15b
18a	18c	19a

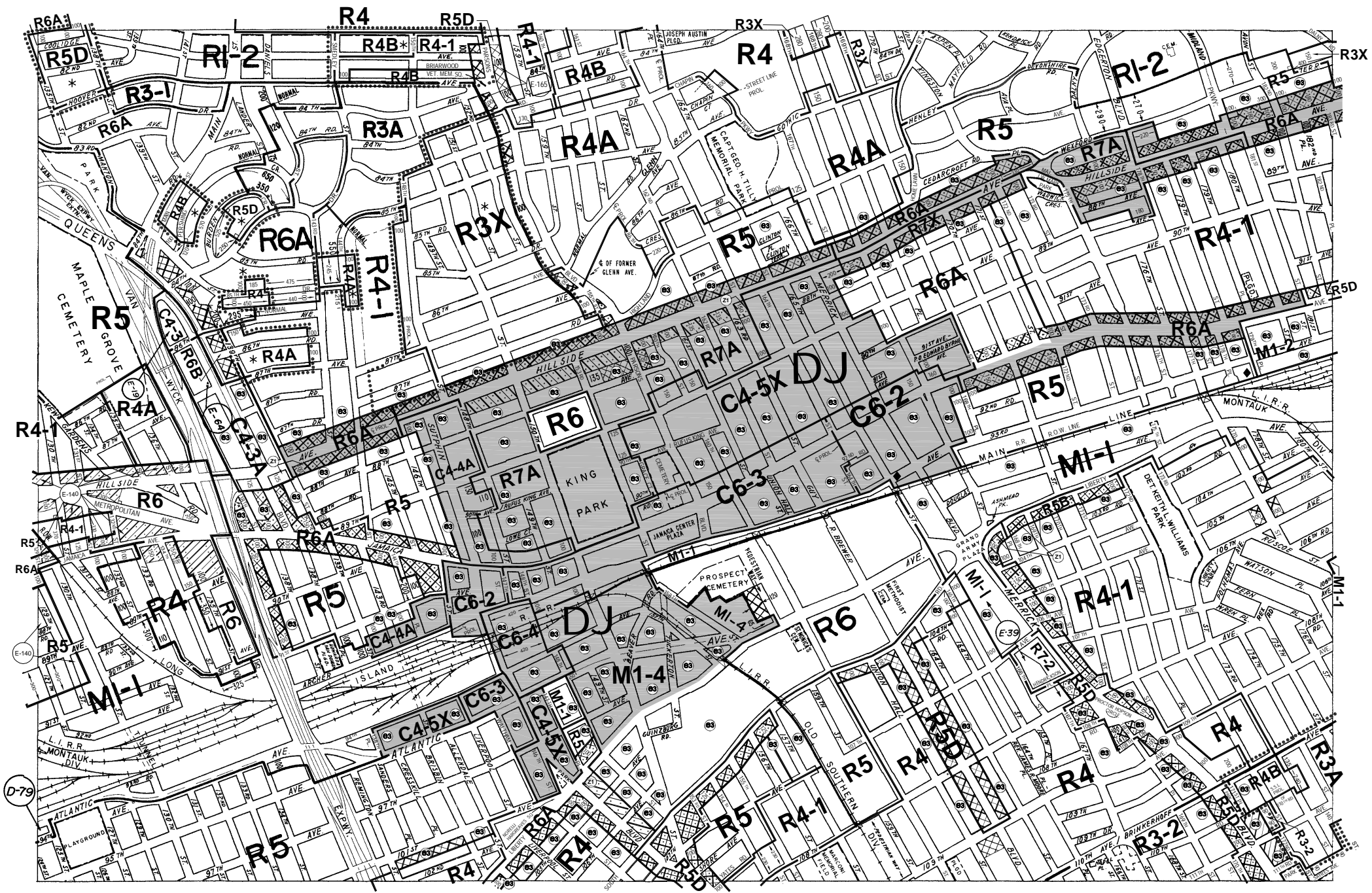
© Copyrighted by the City of New York

- C1-1
- C1-2
- C1-3
- C1-4
- C1-5
- C2-1
- C2-2
- C2-3
- C2-4
- C2-5

NOTE: Where no dimensions for zoning district boundaries appear on the zoning maps, such dimensions are determined in Article VII, Chapter 6 (Location of District Boundaries) of the Zoning Resolution.

NOTE: Zoning information as shown on this map is subject to change. For the most up-to-date zoning information for this map, visit the Zoning section of the Department of City Planning website: www.nyc.gov/planning or contact the Zoning Information Desk at (212) 720-3291.

ZONING MAP 14Q



ZONING MAP

THE NEW YORK CITY PLANNING COMMISSION

Major Zoning Classifications:

The number(s) and/or letter(s) that follows an R, C or M District designation indicates use, bulk and other controls as described in the text of the Zoning Resolution.

- R** – RESIDENTIAL DISTRICT
- C** – COMMERCIAL DISTRICT
- M** – MANUFACTURING DISTRICT

..... AREA(S) REZONED

EFFECTIVE DATE(S) OF REZONING:

- * 2-27-2008 C 080101 ZMQ
- 10-29-2007 C 070472 ZMQ

SPECIAL PURPOSE DISTRICT
The letter(s) within the shaded area designates the special purpose district as described in the text of the Zoning Resolution.

- RESTRICTIVE DECLARATION
- CITY ENVIRONMENTAL QUALITY REVIEW DECLARATION
- REFERS TO BLOCKS WITH LOTS SUBJECT TO CEQR DESIGNATION E-175. SEE Z.R. APPENDICES (CEQR DECLARATIONS) FOR LIST OF AFFECTED BLOCK AND LOTS.
- REFER TO ZONING RESOLUTION, SECTION 11-151.

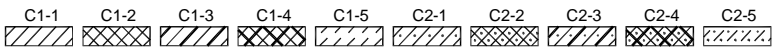

CITY MAP CHANGE(S):

- AS CORRECTED 2-21-2008

MAP KEY

14a	14c	15a
14b	14d	15b
18a	18c	19a

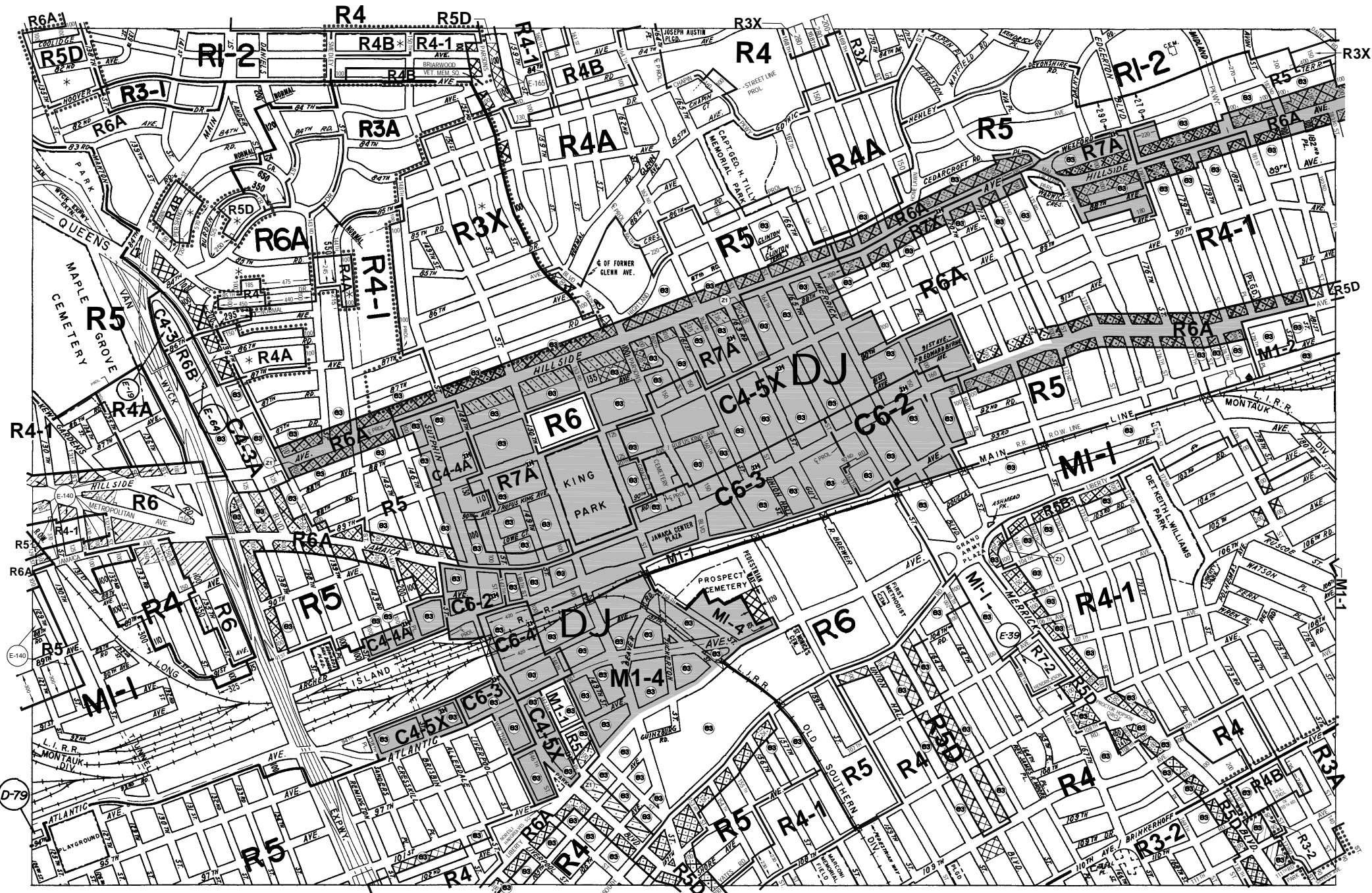
© Copyrighted by the City of New York



NOTE: Where no dimensions for zoning district boundaries appear on the zoning maps, such dimensions are determined in Article VII, Chapter 6 (Location of District Boundaries) of the Zoning Resolution.

NOTE: Zoning information as shown on this map is subject to change. For the most up-to-date zoning information for this map, visit the Zoning section of the Department of City Planning website: www.nyc.gov/planning or contact the Zoning Information Desk at (212) 720-3291.

ZONING MAP 140



ZONING MAP

THE NEW YORK CITY PLANNING COMMISSION

Major Zoning Classifications:

The number(s) and/or letter(s) that follows an R, C or M District designation indicates use, bulk and other controls as described in the text of the Zoning Resolution.

- R** – RESIDENTIAL DISTRICT
- C** – COMMERCIAL DISTRICT
- M** – MANUFACTURING DISTRICT

..... AREA(S) REZONED

EFFECTIVE DATE(S) OF REZONING:

- * 2-27-2008 C 080101 ZMQ
- 10-29-2007 C 070472 ZMQ

SPECIAL PURPOSE DISTRICT
The letter(s) within the shaded area designates the special purpose district as described in the text of the Zoning Resolution.

- (D)** – RESTRICTIVE DECLARATION
- (E)** – CITY ENVIRONMENTAL QUALITY REVIEW DECLARATION
- (e3)** – REFERS TO BLOCKS WITH LOTS SUBJECT TO CEQR DESIGNATION E-175. SEE Z.R. APPENDICES (CEQR DECLARATIONS) FOR LIST OF AFFECTED BLOCK AND LOTS.
- (z1)** – REFER TO ZONING RESOLUTION, SECTION 11-151.
- (H)** – REFERS TO DISTRICTS OR PORTIONS THEREOF THAT ARE INCLUSIONARY HOUSING DESIGNATED AREAS. SEE APPENDIX F FOR BOUNDARIES OF DESIGNATED AREAS.

CITY MAP CHANGE(S):

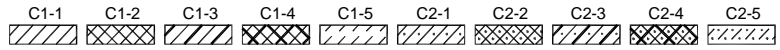
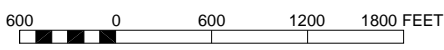
- ◆ AS CORRECTED 2-21-2008

MAP KEY

14a	14c	15a
14b	14d	15b
18a	18c	19a

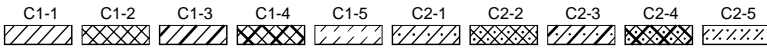
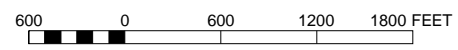
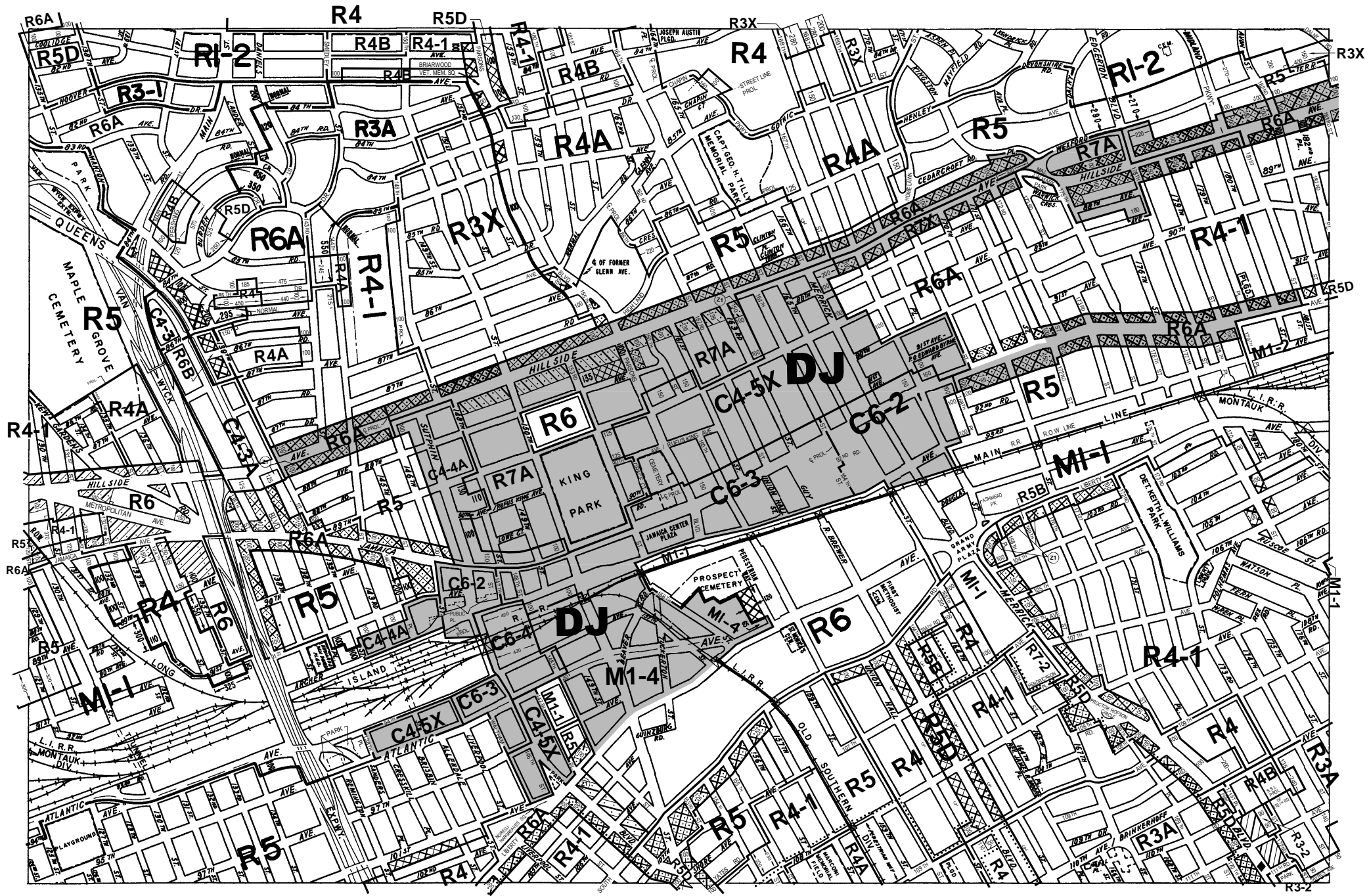
© Copyrighted by the City of New York

ZONING MAP 140



NOTE: Where no dimensions for zoning district boundaries appear on the zoning maps, such dimensions are determined in Article VII, Chapter 6 (Location of District Boundaries) of the Zoning Resolution.

NOTE: Zoning information as shown on this map is subject to change. For the most up-to-date zoning information for this map, visit the Zoning section of the Department of City Planning website: www.nyc.gov/planning or contact the Zoning Information Desk at (212) 720-3291.



ZONING MAP

THE NEW YORK CITY PLANNING COMMISSION

Major Zoning Classifications:

The number(s) and/or letter(s) that follows an R, C or M District designation indicates use, bulk and other controls as described in the text of the Zoning Resolution.

- R – RESIDENTIAL DISTRICT
- C – COMMERCIAL DISTRICT
- M – MANUFACTURING DISTRICT

SPECIAL PURPOSE DISTRICT
The letter(s) within the shaded area designates the special purpose district as described in the text of the Zoning Resolution.

AREA(S) REZONED

Effective Date(s) of Rezoning:

05-11-2011 C 110145 ZMQ

Special Requirements:

For a list of lots subject to CEQR environmental requirements, see APPENDIX C.

For a list of lots subject to "D" restrictive declarations, see APPENDIX D.

For Inclusionary Housing designated areas on this map, see APPENDIX F.

REFER TO ZONING RESOLUTION, SECTION 11-151.

CITY MAP CHANGES:

AS CORRECTED 06-29-2011

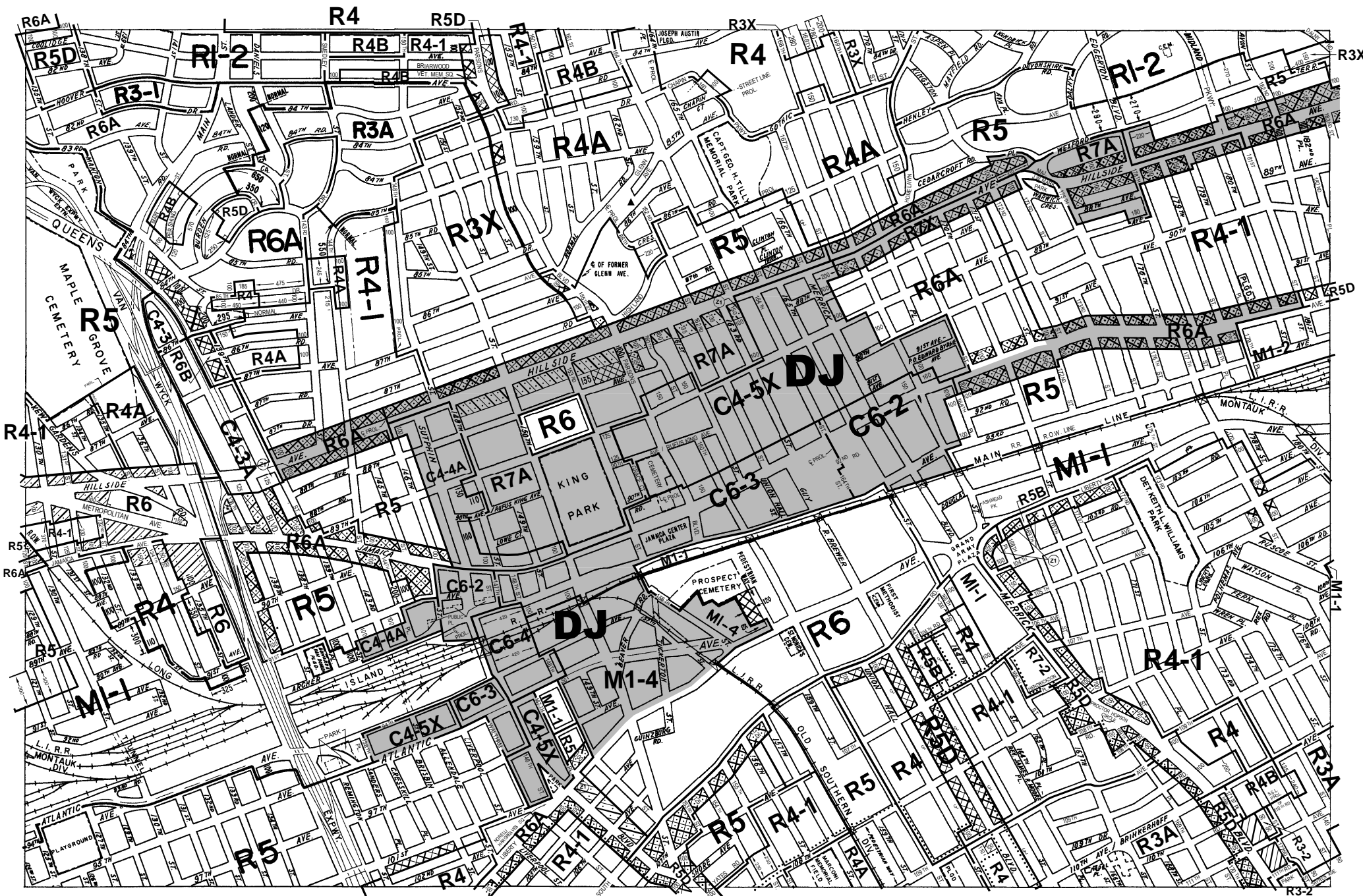
MAP KEY

14a	14c	15a
14b	14d	15b
18a	18c	19a

© Copyrighted by the City of New York

NOTE: Zoning information as shown on this map is subject to change. For the most up-to-date zoning information for this map, visit the Zoning section of the Department of City Planning website: www.nyc.gov/planning or contact the Zoning Information Desk at (212) 720-3291.

ZONING MAP 14d



ZONING MAP

THE NEW YORK CITY PLANNING COMMISSION

Major Zoning Classifications:

The number(s) and/or letter(s) that follows an R, C or M District designation indicates use, bulk and other controls as described in the text of the Zoning Resolution.

- R – RESIDENTIAL DISTRICT
- C – COMMERCIAL DISTRICT
- M – MANUFACTURING DISTRICT
- SPECIAL PURPOSE DISTRICT
The letter(s) within the shaded area designates the special purpose district as described in the text of the Zoning Resolution.

AREA(S) REZONED

Effective Date(s) of Rezoning:

05-11-2011 C 110145 ZMQ

Special Requirements:

For a list of lots subject to CEQR environmental requirements, see APPENDIX C.

For a list of lots subject to "D" restrictive declarations, see APPENDIX D.

For Inclusionary Housing designated areas on this map, see APPENDIX F.

Z1 – REFER TO ZONING RESOLUTION, SECTION 11-151.

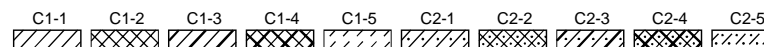

CITY MAP CHANGE(S):

▲ 2-04-2012 C 100228 MMQ

MAP KEY

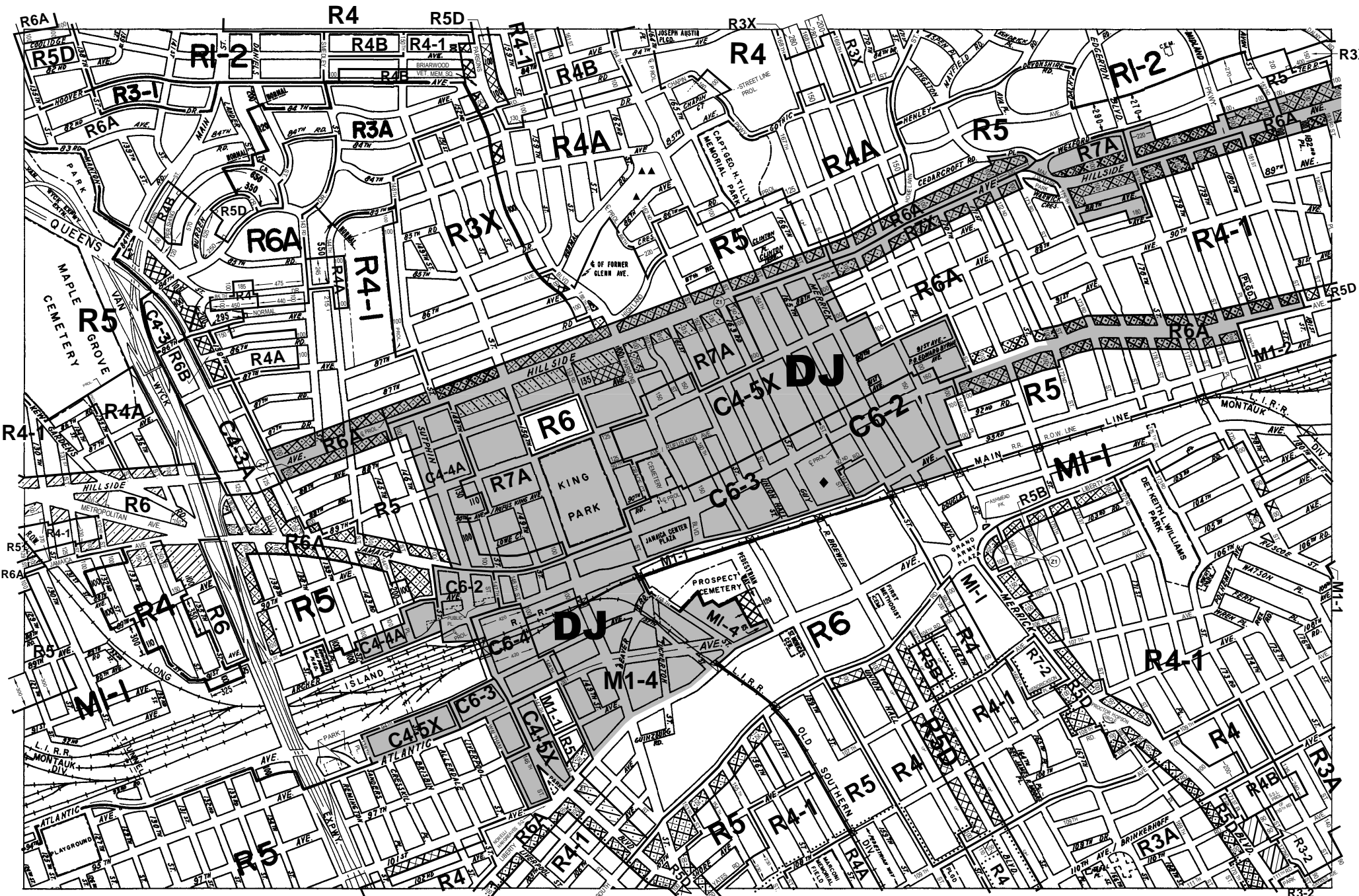
14a	14c	15a
14b	14d	15b
18a	18c	19a

© Copyrighted by the City of New York



NOTE: Where no dimensions for zoning district boundaries appear on the zoning maps, such dimensions are determined in Article VII, Chapter 6 (Location of District Boundaries) of the Zoning Resolution.

NOTE: Zoning information as shown on this map is subject to change. For the most up-to-date zoning information for this map, visit the Zoning section of the Department of City Planning website: www.nyc.gov/planning or contact the Zoning Information Desk at (212) 720-3291.



ZONING MAP

THE NEW YORK CITY PLANNING COMMISSION

Major Zoning Classifications:

The number(s) and/or letter(s) that follows on R, C or M District designation indicates use, bulk and other controls as described in the text of the Zoning Resolution.

- R – RESIDENTIAL DISTRICT
- C – COMMERCIAL DISTRICT
- M – MANUFACTURING DISTRICT

SPECIAL PURPOSE DISTRICT
The letter(s) within the shaded area designates the special purpose district as described in the text of the Zoning Resolution.

AREA(S) REZONED

Effective Date(s) of Rezoning:

05-11-2011 C 110145 ZMQ

Special Requirements:

For a list of lots subject to CEQR environmental requirements, see APPENDIX C.

For a list of lots subject to "D" restrictive declarations, see APPENDIX D.

For Inclusionary Housing designated areas on this map, see APPENDIX F.

– REFER TO ZONING RESOLUTION, SECTION 11-151.

CITY MAP CHANGE(S):

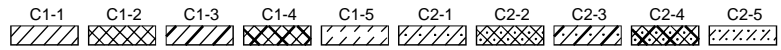
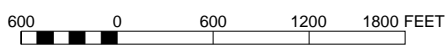
- ▲▲ 7-21-2012 C 090363 MMQ
- ▲ 2-04-2012 C 100228 MMQ
- ◆ AS CORRECTED 7-25-2012

MAP KEY

14a	14c	15a
14b	14d	15b
18a	18c	19a

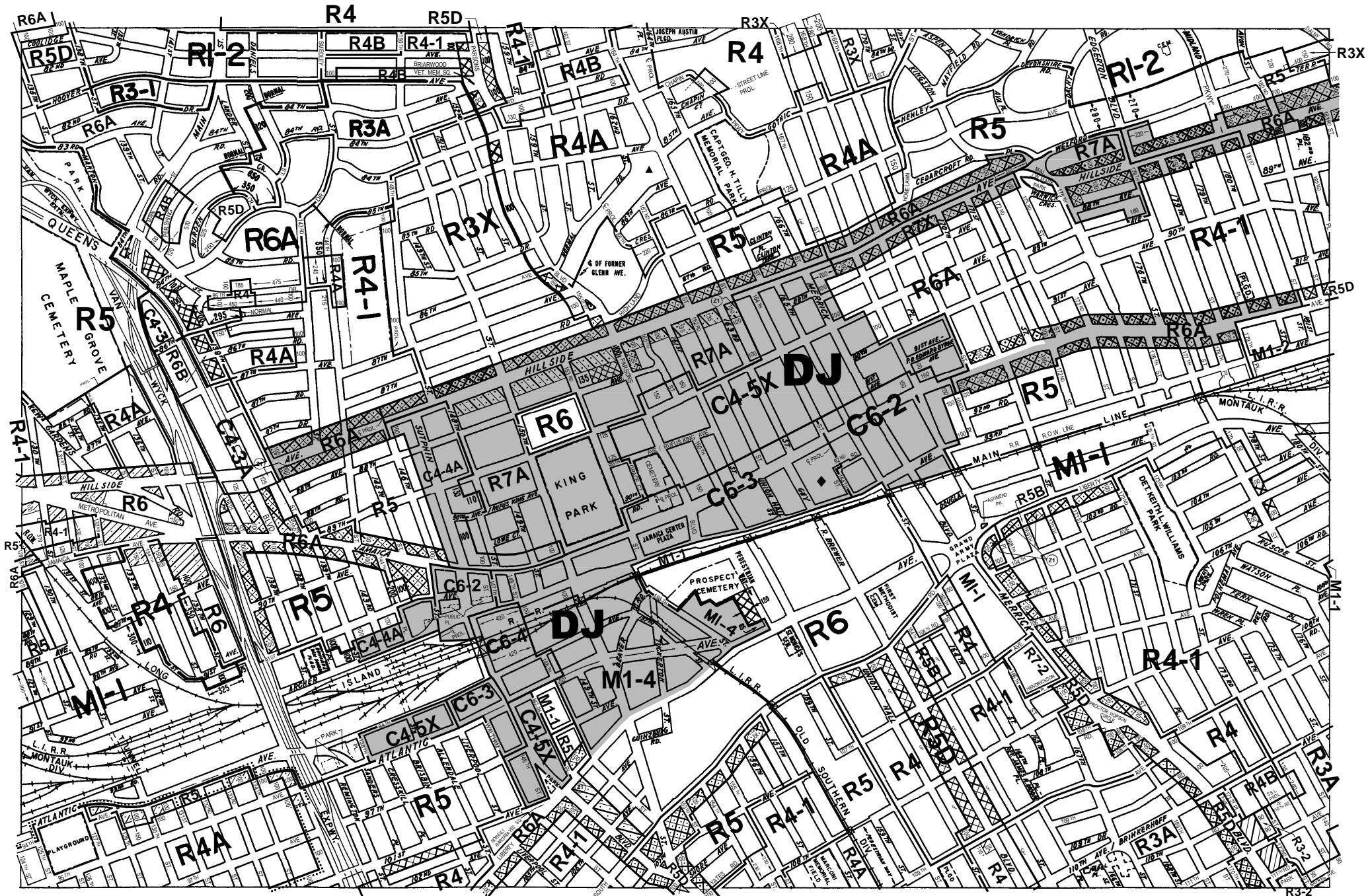
© Copyrighted by the City of New York

ZONING MAP 14d



NOTE: Where no dimensions for zoning district boundaries appear on the zoning maps, such dimensions are determined in Article VII, Chapter 6 (Location of District Boundaries) of the Zoning Resolution.

NOTE: Zoning information as shown on this map is subject to change. For the most up-to-date zoning information for this map, visit the Zoning section of the Department of City Planning website: www.nyc.gov/planning or contact the Zoning Information Desk at (212) 720-3291.



ZONING MAP

THE NEW YORK CITY PLANNING COMMISSION

Major Zoning Classifications:

The number(s) and/or letter(s) that follows an R, C or M District designation indicates use, bulk and other controls as described in the text of the Zoning Resolution.

- R – RESIDENTIAL DISTRICT
- C – COMMERCIAL DISTRICT
- M – MANUFACTURING DISTRICT

SPECIAL PURPOSE DISTRICT
The letter(s) within the shaded area designates the special purpose district as described in the text of the Zoning Resolution.

AREA(S) REZONED

Effective Date(s) of Rezoning:

07-25-2012 C 120195 ZMQ

Special Requirements:

For a list of lots subject to CEQR environmental requirements, see APPENDIX C.

For a list of lots subject to "D" restrictive declarations, see APPENDIX D.

For Inclusionary Housing designated areas on this map, see APPENDIX F.

REFER TO ZONING RESOLUTION, SECTION 11-151.

CITY MAP CHANGE(S):

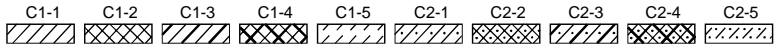
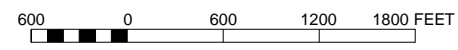
- ◆ AS CORRECTED 7-25-2012
- ▲ 7-21-2012 C 090363 MMQ

MAP KEY

14a	14c	15a
14b	14d	15b
18a	18c	19a

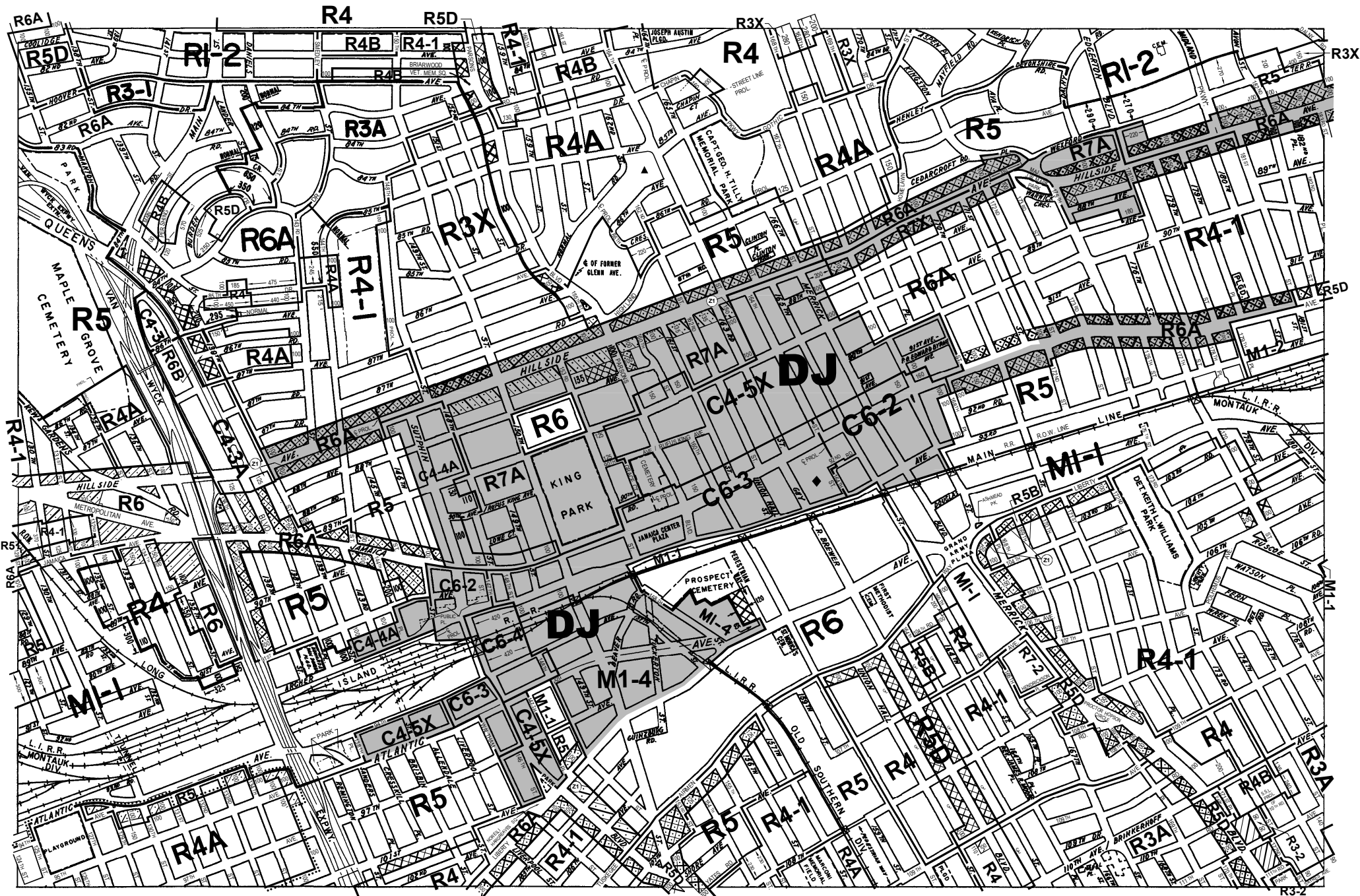
© Copyrighted by the City of New York

ZONING MAP 14d



NOTE: Where no dimensions for zoning district boundaries appear on the zoning maps, such dimensions are determined in Article VII, Chapter 6 (Location of District Boundaries) of the Zoning Resolution.

NOTE: Zoning information as shown on this map is subject to change. For the most up-to-date zoning information for this map, visit the Zoning section of the Department of City Planning website: www.nyc.gov/planning or contact the Zoning Information Desk at (212) 720-3291.



ZONING MAP

THE NEW YORK CITY PLANNING COMMISSION

Major Zoning Classifications:

The number(s) and/or letter(s) that follows an R, C or M District designation indicates use, bulk and other controls as described in the text of the Zoning Resolution.

- R – RESIDENTIAL DISTRICT
- C – COMMERCIAL DISTRICT
- M – MANUFACTURING DISTRICT

SPECIAL PURPOSE DISTRICT
The letter(s) within the shaded area designates the special purpose district as described in the text of the Zoning Resolution.

AREA(S) REZONED

Effective Date(s) of Rezoning:

07-25-2012 C 120195 ZMQ

Special Requirements:

For a list of lots subject to CEQR environmental requirements, see APPENDIX C.

For a list of lots subject to "D" restrictive declarations, see APPENDIX D.

For Inclusionary Housing designated areas on this map, see APPENDIX F.

REFER TO ZONING RESOLUTION, SECTION 11-151.

CITY MAP CHANGE(S):

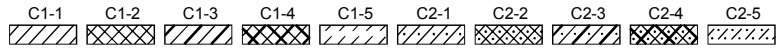
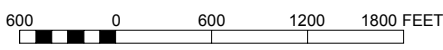
- ◆ AS CORRECTED 7-25-2012
- ▲ 7-21-2012 C 090363 MMQ

MAP KEY

14a	14c	15a
14b	14d	15b
18a	18c	19a

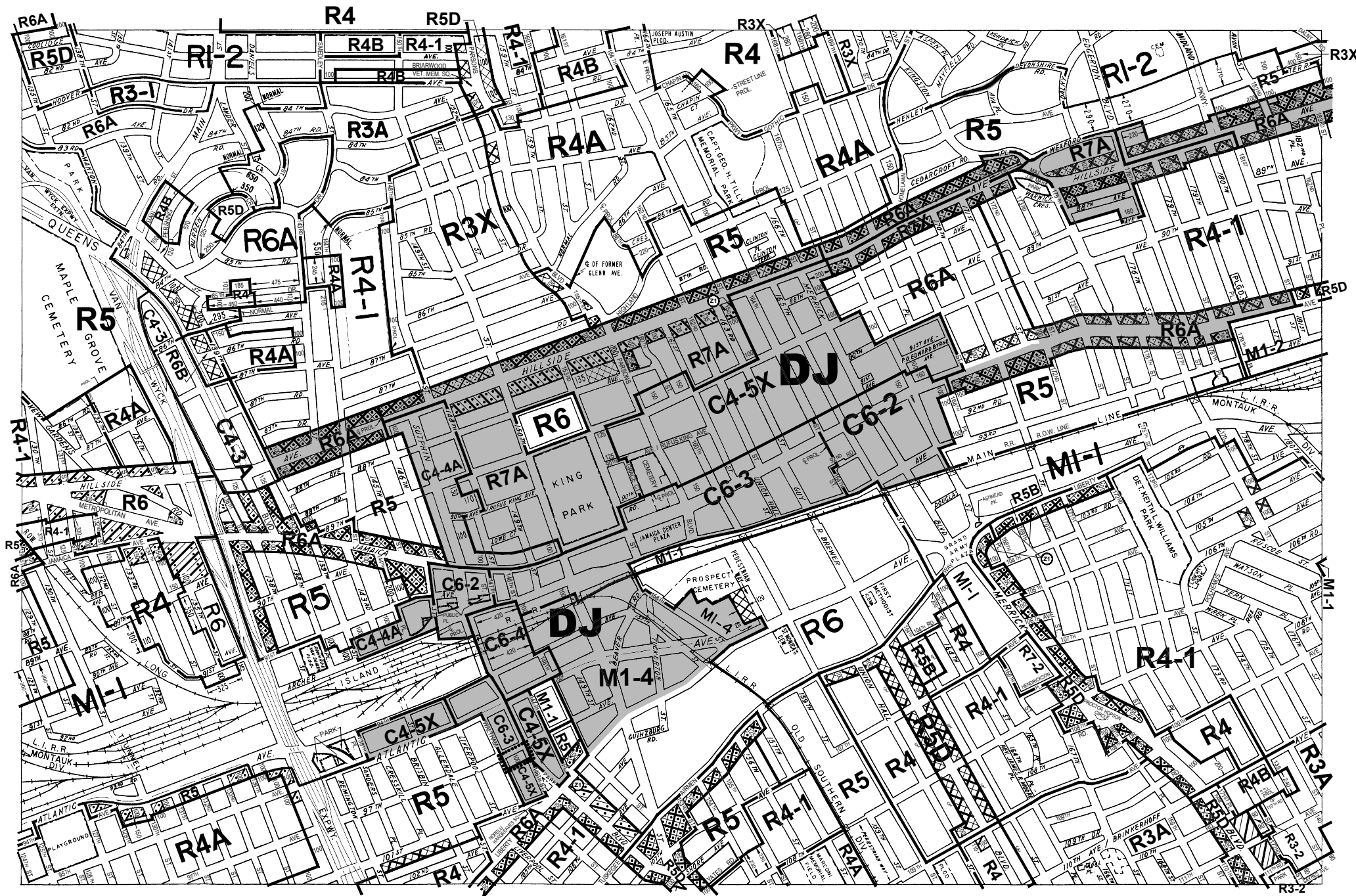
© Copyrighted by the City of New York

ZONING MAP 14d



NOTE: Where no dimensions for zoning district boundaries appear on the zoning maps, such dimensions are determined in Article VII, Chapter 6 (Location of District Boundaries) of the Zoning Resolution.

NOTE: Zoning information as shown on this map is subject to change. For the most up-to-date zoning information for this map, visit the Zoning section of the Department of City Planning website: www.nyc.gov/planning or contact the Zoning Information Desk at (212) 720-3291.



ZONING MAP

THE NEW YORK CITY PLANNING COMMISSION

Major Zoning Classifications:

The number(s) and/or letter(s) that follows an R, C or M District designation indicates use, bulk and other controls as described in the text of the Zoning Resolution.

- R – RESIDENTIAL DISTRICT
- C – COMMERCIAL DISTRICT
- M – MANUFACTURING DISTRICT

SPECIAL PURPOSE DISTRICT
The letter(s) within the shaded area designates the special purpose district as described in the text of the Zoning Resolution.

AREA(S) REZONED

Effective Date(s) of Rezoning:

04-07-2022 C 210213 ZMQ

Special Requirements:

For a list of lots subject to CEQR environmental requirements, see APPENDIX C.

For a list of lots subject to "D" restrictive declarations, see APPENDIX D.

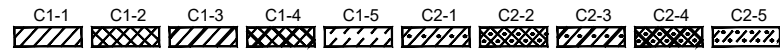

For Inclusionary Housing designated areas and Mandatory Inclusionary Housing areas on this map, see APPENDIX F.

Z1 – REFER TO ZONING RESOLUTION, SECTION 11-151.

MAP KEY

14a	14c	15a
14b	14d	15b
18a	18c	19a

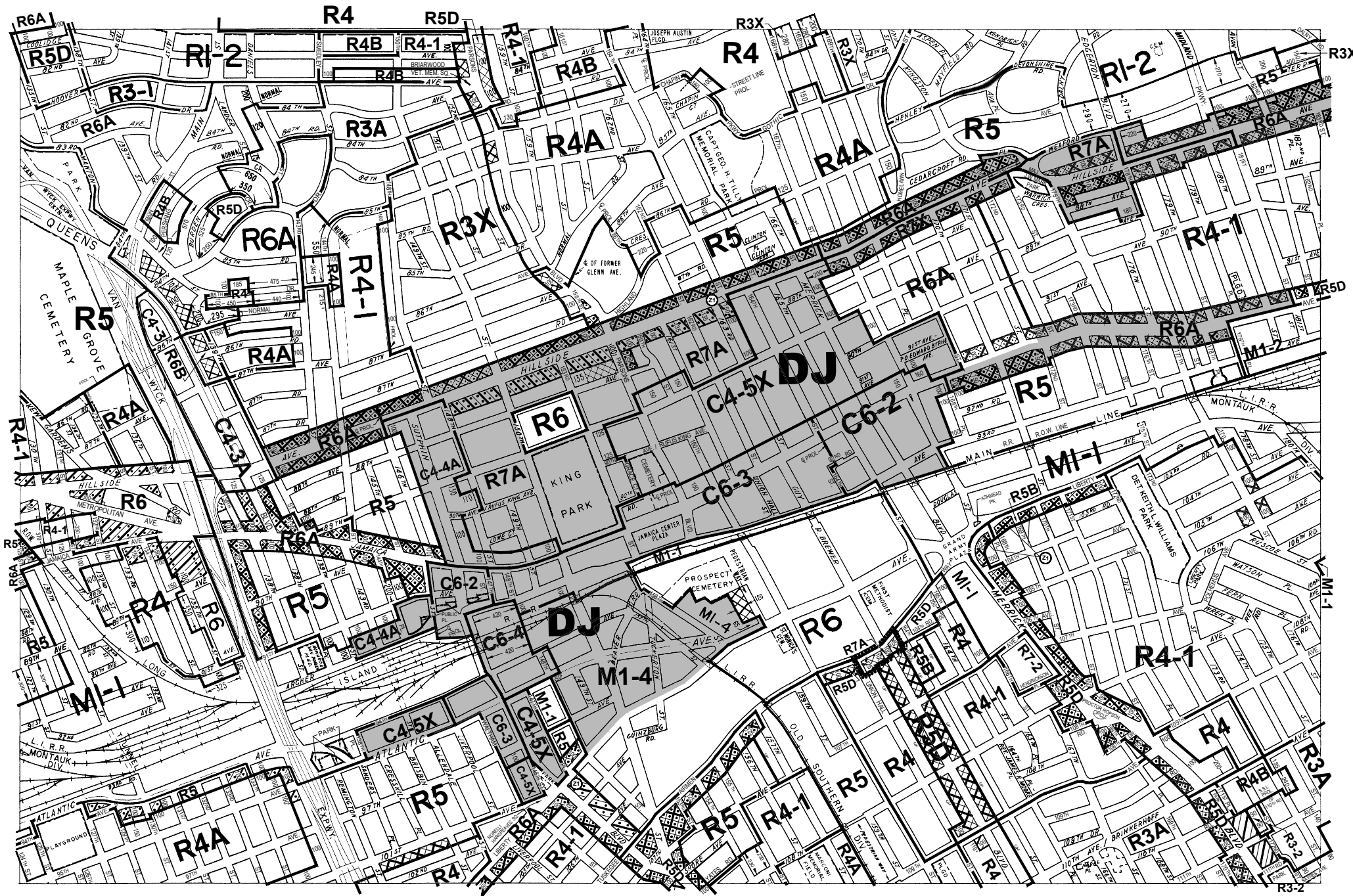
© Copyrighted by the City of New York



NOTE: Where no dimensions for zoning district boundaries appear on the zoning maps, such dimensions are determined in Article VII, Chapter 6 (Location of District Boundaries) of the Zoning Resolution.

NOTE: Zoning information as shown on this map is subject to change. For the most up-to-date zoning information for this map, visit the Zoning section of the Department of City Planning website: www.nyc.gov/planning or contact the Zoning Information Desk at (212) 720-3291.

ZONING MAP 14d



ZONING MAP

THE NEW YORK CITY PLANNING COMMISSION

Major Zoning Classifications:

The number(s) and/or letter(s) that follows an R, C or M District designation indicates use, bulk and other controls as described in the text of the Zoning Resolution.

- R – RESIDENTIAL DISTRICT
- C – COMMERCIAL DISTRICT
- M – MANUFACTURING DISTRICT

SPECIAL PURPOSE DISTRICT
The letter(s) within the shaded area designates the special purpose district as described in the text of the Zoning Resolution.

AREA(S) REZONED

Effective Date(s) of Rezoning:

10-10-2024 C 240328 ZMQ

Special Requirements:

For a list of lots subject to CEQR environmental requirements, see APPENDIX C.

For a list of lots subject to "D" restrictive declarations, see APPENDIX D.

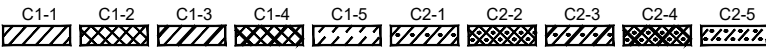
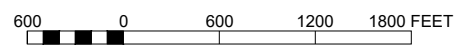
For Inclusionary Housing designated areas and Mandatory Inclusionary Housing areas on this map, see APPENDIX F.

REFER TO ZONING RESOLUTION, SECTION 11-151.

MAP KEY

14a	14c	15a
14b	14d	15b
18a	18c	19a

© Copyrighted by the City of New York



NOTE: Where no dimensions for zoning district boundaries appear on the zoning maps, such dimensions are determined in Article VII, Chapter 6 (Location of District Boundaries) of the Zoning Resolution.

NOTE: Zoning information as shown on this map is subject to change. For the most up-to-date zoning information for this map, visit the Zoning section of the Department of City Planning website: www.nyc.gov/planning or contact the Zoning Information Desk at (212) 720-3291.

ZONING MAP 14d

Metadata for Historical Zoning Maps:

Source:

These PDF maps were created from the set of past versions of each of the 126 zoning maps in the Technical Review Division's archive. This set includes map versions for each zoning map beginning with the original 1961 issue of the Zoning Resolution and ending with the current zoning map as posted in the Zoning section of the Department of City Planning website: www.nyc.gov/planning.

Scanning and Creation of Adobe PDF copies:

Maps in this archive from 1961 through Update #2 of the Zoning Resolution in 2003 are scans of actual printed zoning map. From Update #3 (2005) onwards, maps are direct PDF copies of the map revisions as printed in updates to the Zoning Resolution.

Notes on conversion of Amendment Numbers to CP (City Planning) or ULURP numbers:

On earlier zoning maps, an Amendment Number (e.g. A-629) is used to identify the area that has been rezoned. Commission reports and sketch maps for rezonings are referenced solely by CP or ULURP numbers. In order to request copies of reports or sketch maps it is necessary to know the CP or ULURP number. A conversion table (ANumber-CPNumberConversion.pdf) is available to translate the "A" numbers listed on the actual zoning maps to their corresponding CP or ULURP numbers. Use of the Amendment Number to identify zoning map changes has been discontinued.

Copyright:

These maps are copyrighted by the City of New York. This is indicated in the space below the map legend on each map.

Contact Info:

NYC Department of City Planning
22 Reade Street, RM 3N
New York, NY 10007
212.720.3505 phone
zoning_gis@planning.nyc.gov