


10d

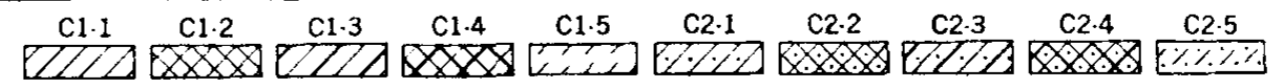
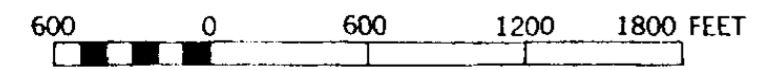
**ZONING MAP**  
CITY PLANNING COMMISSION  
THE CITY OF NEW YORK

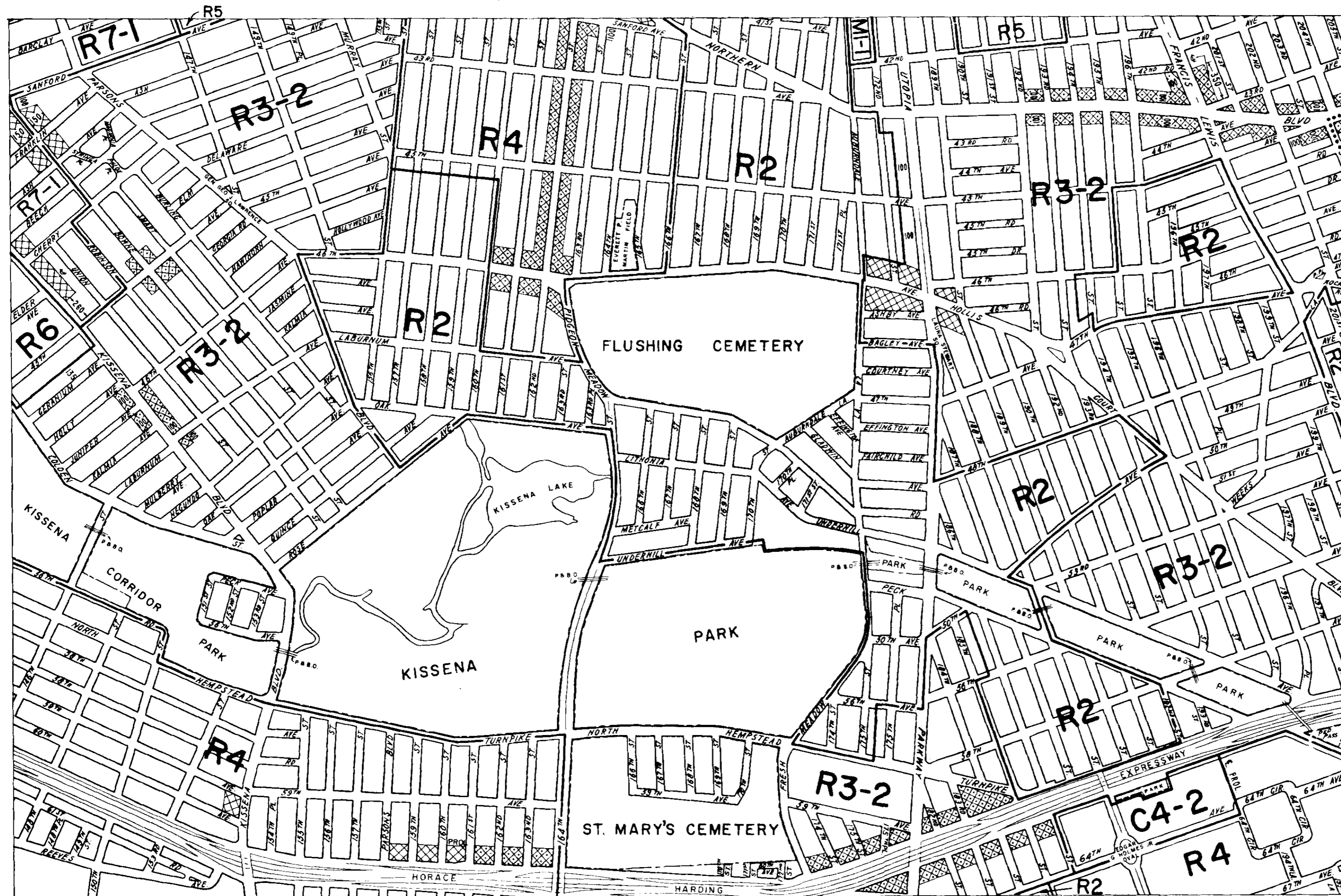


10a	10c	11a
10b	<b>10d</b>	11b
14a	14c	15a

EFFECTIVE: DECEMBER 15, 1961

001



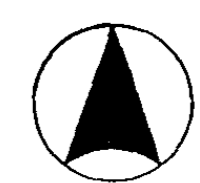


10d

# ZONING MAP

CITY PLANNING COMMISSION

THE CITY OF NEW YORK



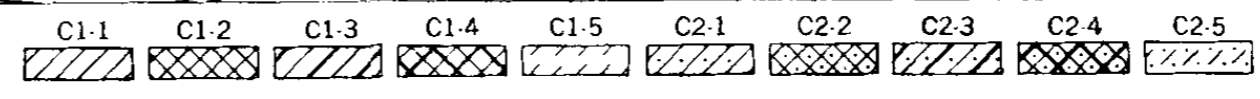
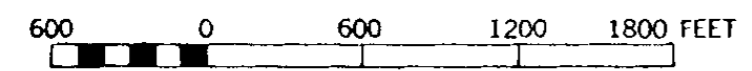
10a	10c	11a
10b	<b>10d</b>	11b
14a	14c	15a

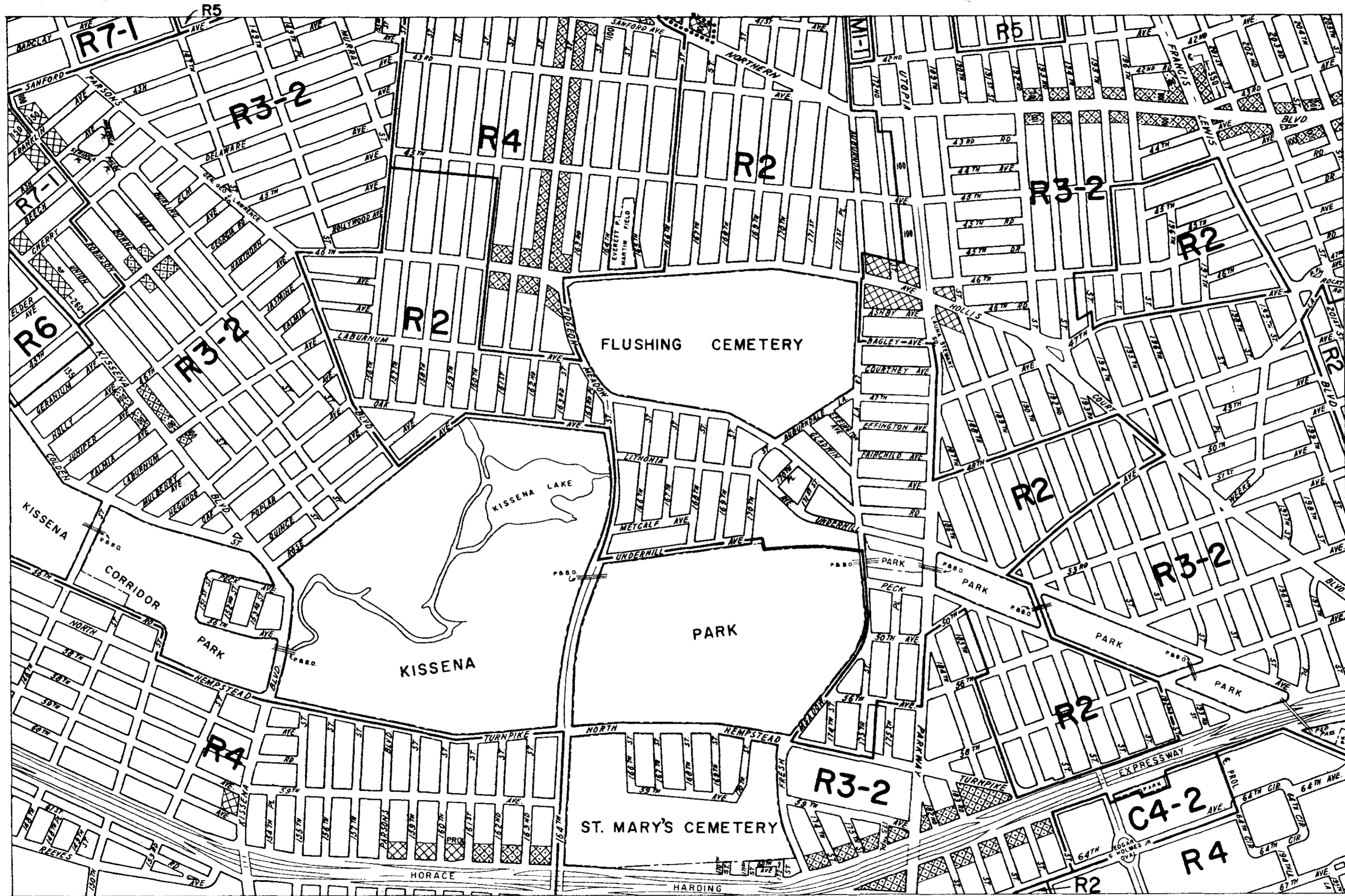
..... INDICATES  
PROPERTY REZONED BY  
AMENDMENT EFFECTIVE:  
JANUARY 25, 1962

A-124

002

COPYRIGHTED BY THE CITY OF NEW YORK





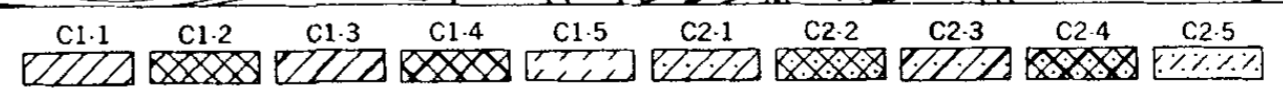
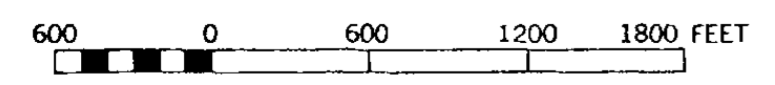
10d

**ZONING MAP**  
CITY PLANNING COMMISSION  
THE CITY OF NEW YORK



10a	10c	11a
10b	<b>10d</b>	11b
14a	14c	15a

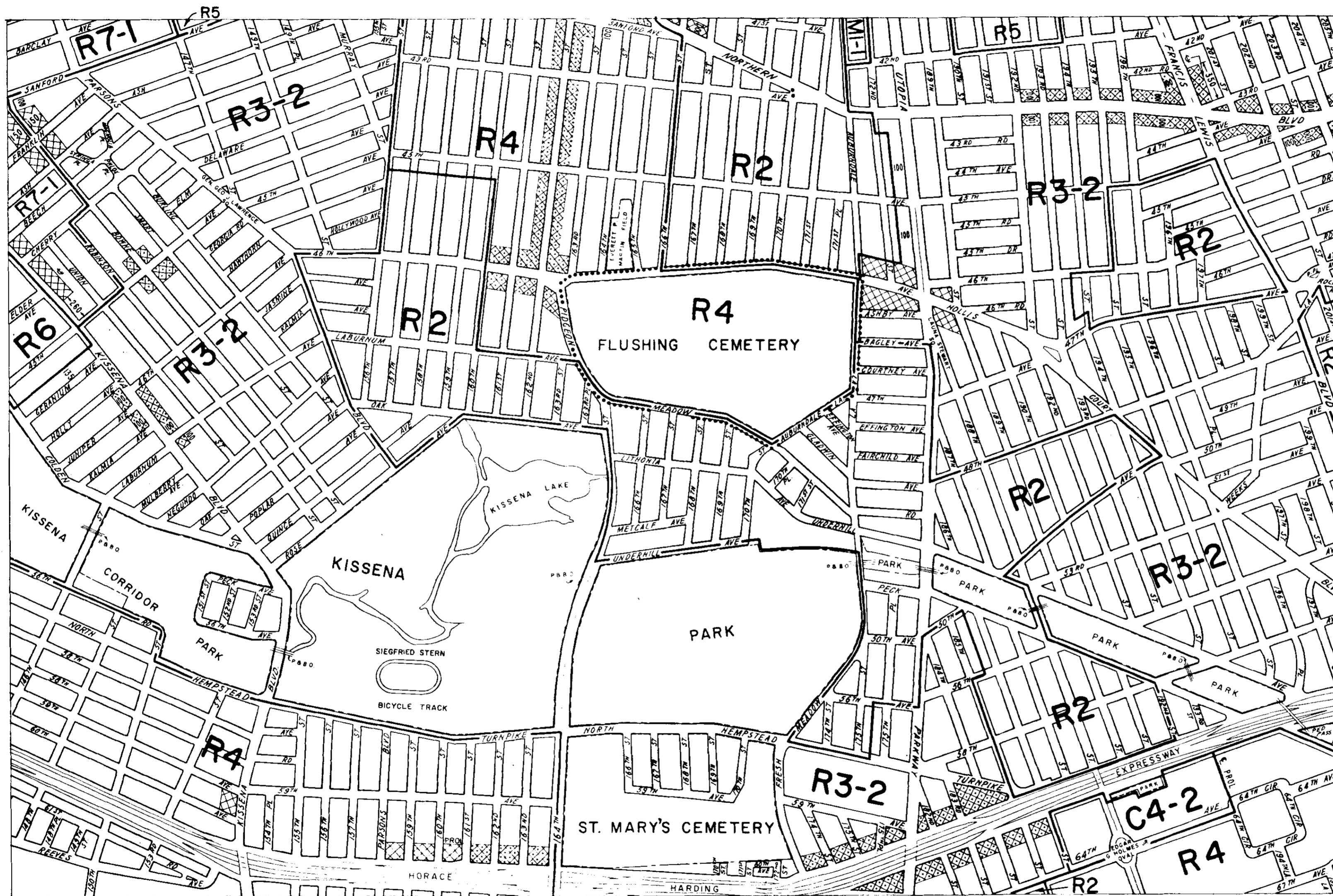
..... INDICATES PROPERTY  
REZONED BY AMENDMENT  
EFFECTIVE: JANUARY 24, 1963



A-290

003

COPYRIGHTED BY THE CITY OF NEW YORK



10d

# ZONING MAP

CITY PLANNING COMMISSION  
THE CITY OF NEW YORK



10a	10c	11a
10b	<b>10d</b>	11b
14a	14c	15a

..... INDICATES PROPERTY  
REZONED BY AMENDMENT  
EFFECTIVE: APRIL 9, 1964

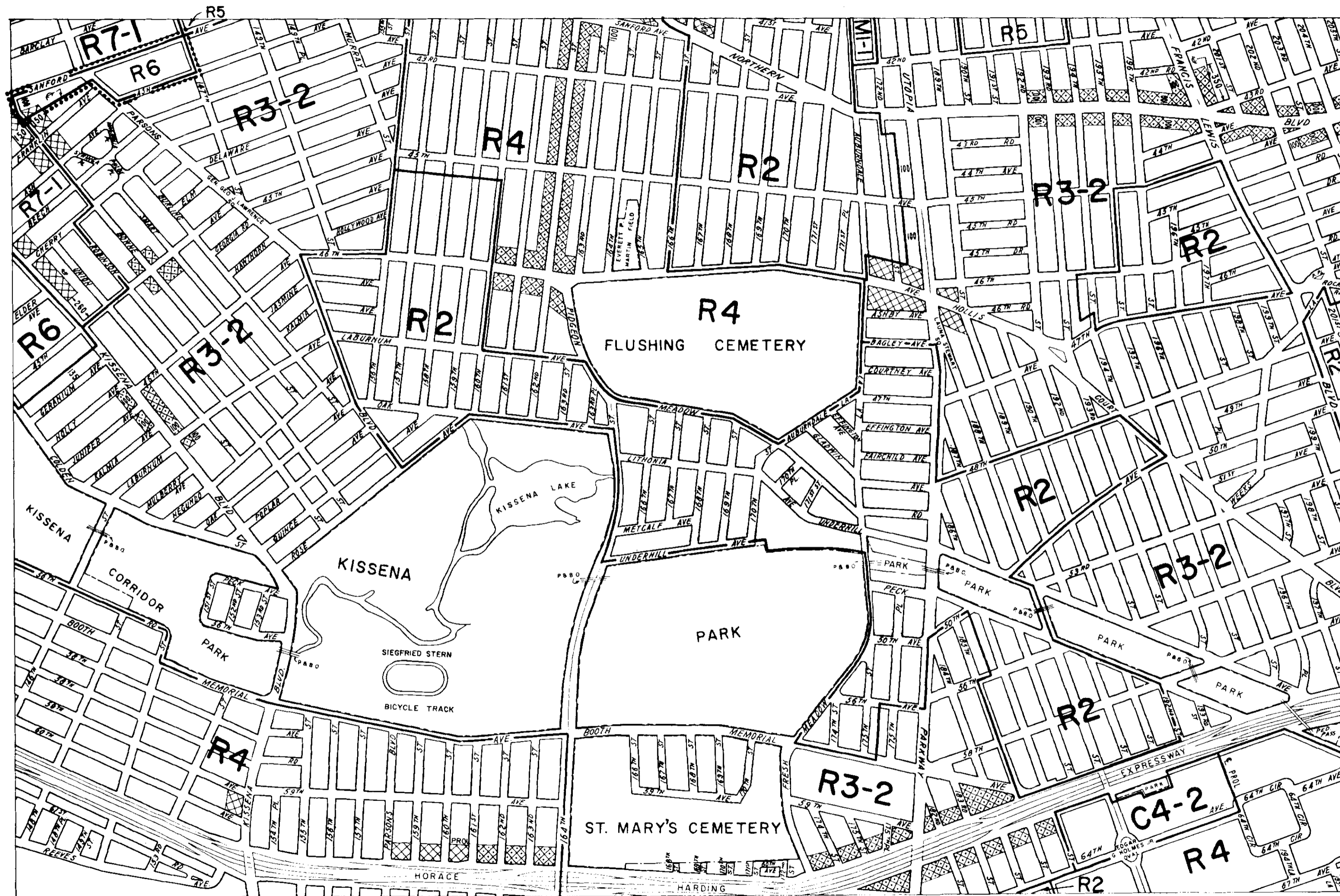
A-435

004

COPYRIGHTED BY THE CITY OF NEW YORK

600 0 600 1200 1800 FEET


C1-1 C1-2 C1-3 C1-4 C1-5 C2-1 C2-2 C2-3 C2-4 C2-5



10d

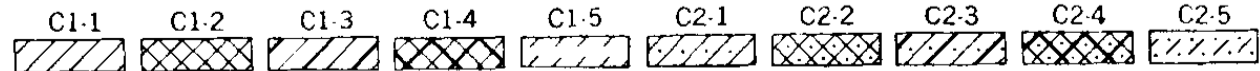
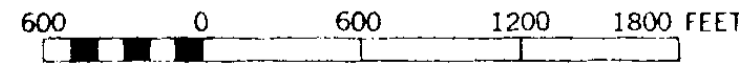
# ZONING MAP

CITY PLANNING COMMISSION  
THE CITY OF NEW YORK

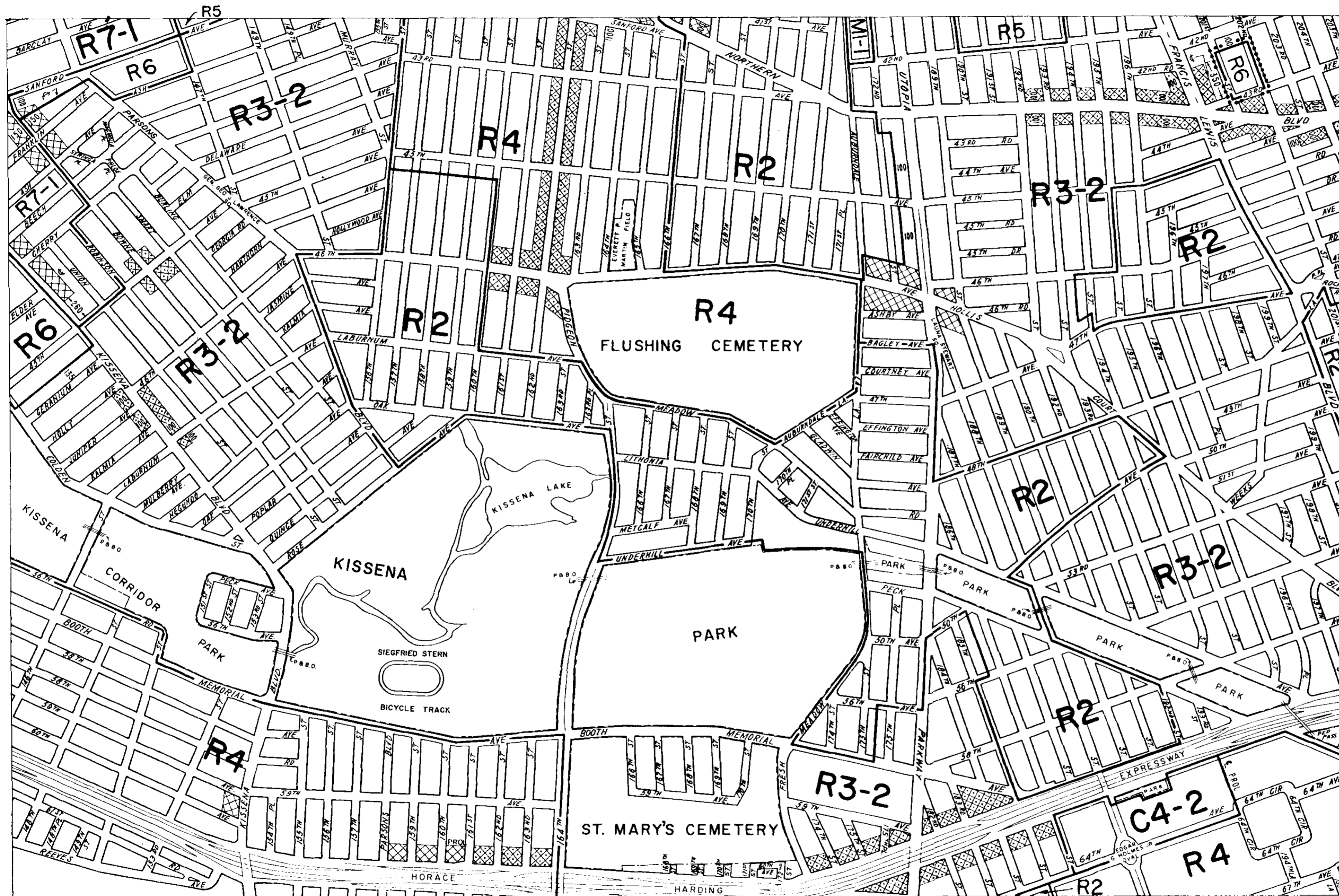


10a	10c	11a
10b	<b>10d</b>	11b
14a	14c	15a

..... INDICATES PROPERTY  
REZONED BY AMENDMENT  
EFFECTIVE: OCTOBER 14, 1965



005




10d

# ZONING MAP

CITY PLANNING COMMISSION

THE CITY OF NEW YORK



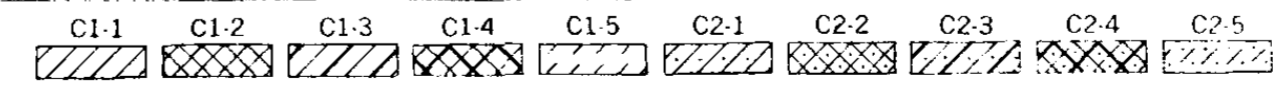

10a	10c	11a
10b	<b>10d</b>	11b
14a	14c	15a

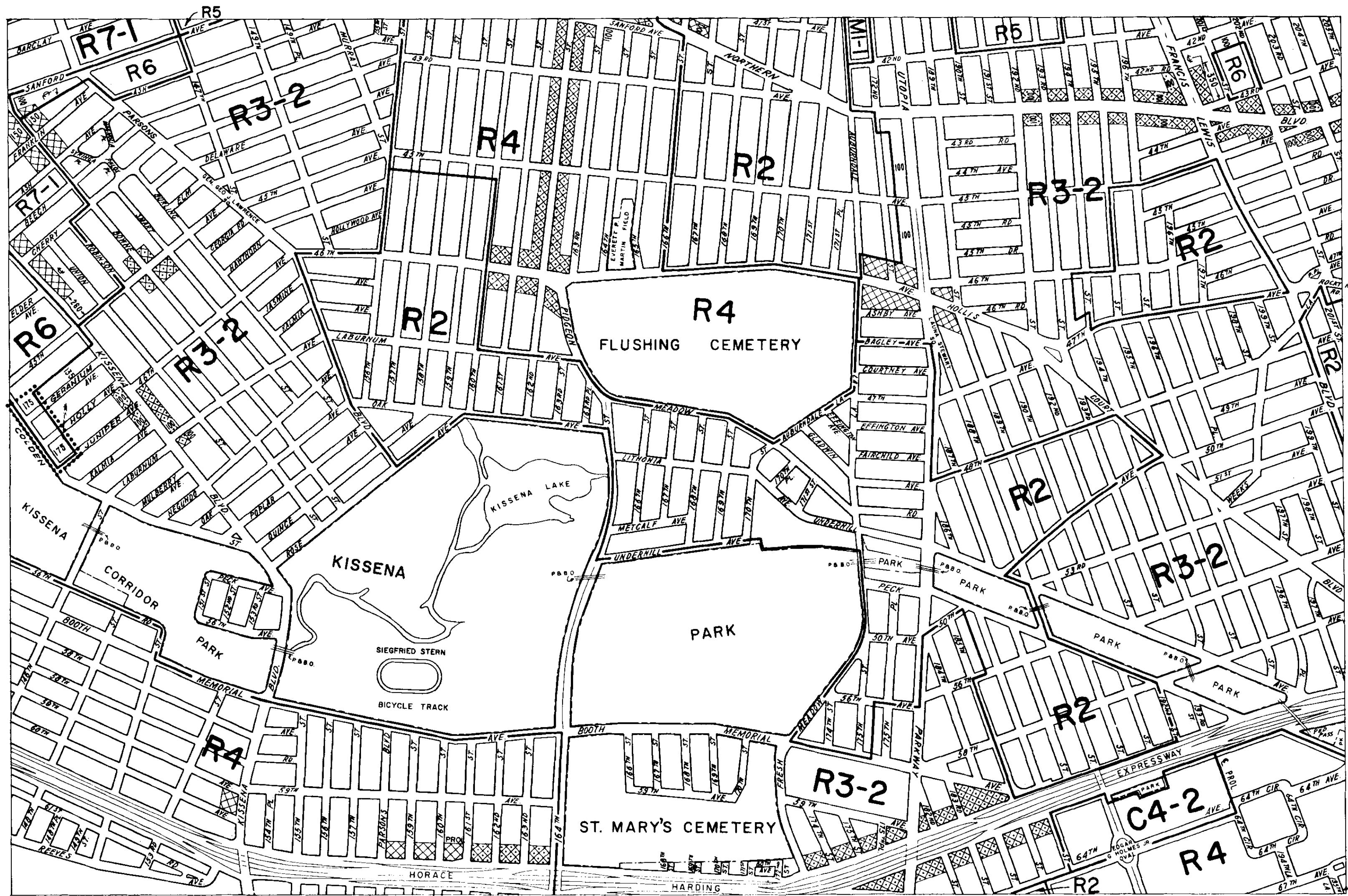
..... INDICATES PROPERTY REZONED BY AMENDMENT EFFECTIVE AUGUST 25, 1966

A-687

006

COPYRIGHTED BY THE CITY OF NEW YORK






10d

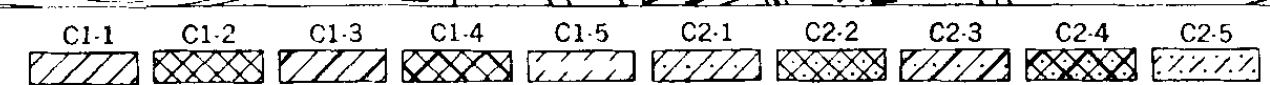
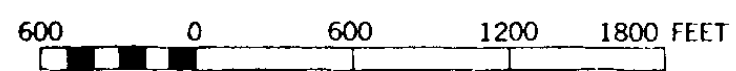
# ZONING MAP

CITY PLANNING COMMISSION  
THE CITY OF NEW YORK



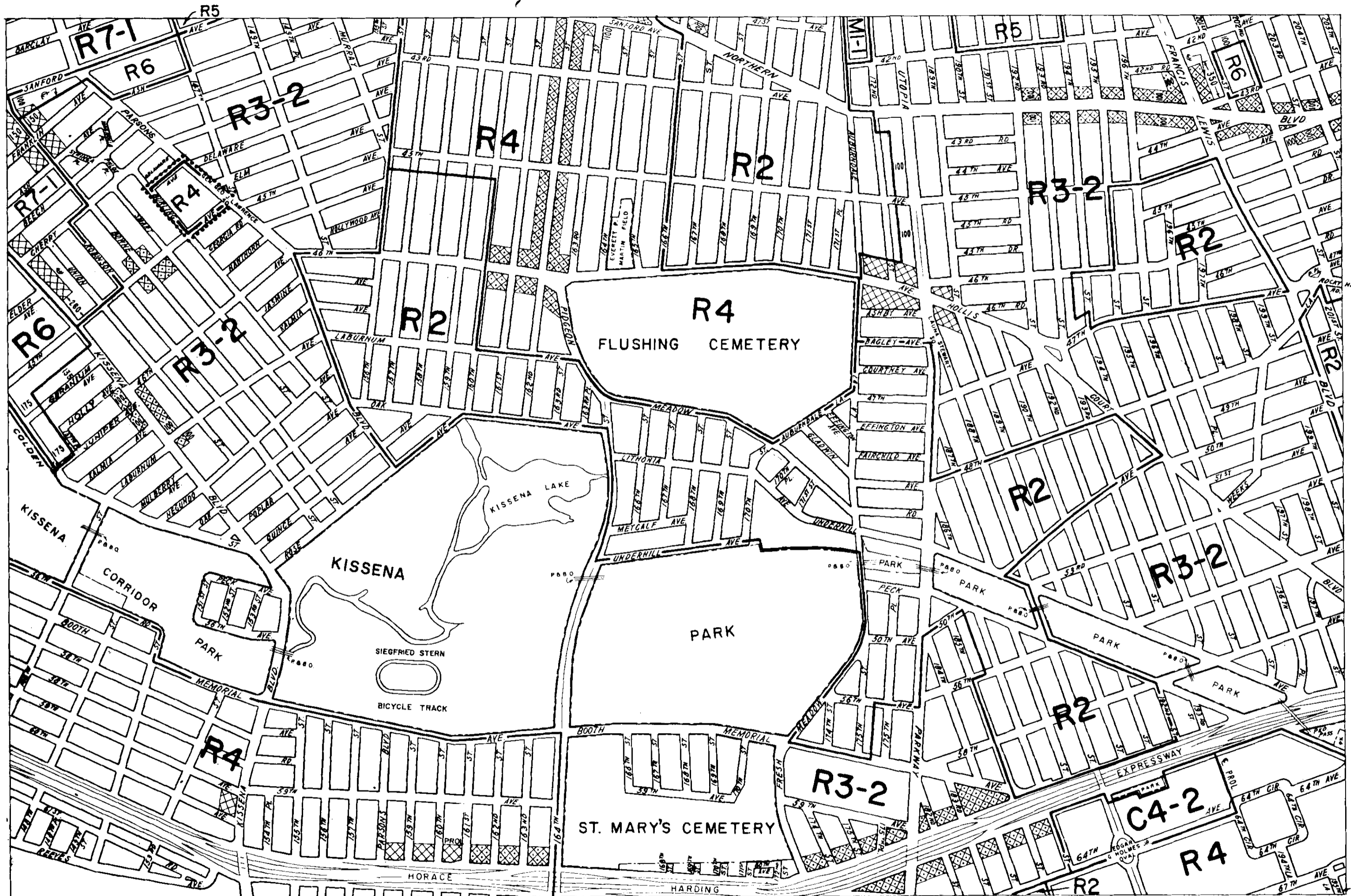
10a	10c	11a
10b	<b>10d</b>	11b
14a	14c	15a

..... INDICATES PROPERTY  
REZONED BY AMENDMENT  
EFFECTIVE: DECEMBER 7, 1967




007

A-804



10d

**ZONING MAP**  
CITY PLANNING COMMISSION  
THE CITY OF NEW YORK



10a	10c	11a
10b	<b>10d</b>	11b
14a	14c	15a

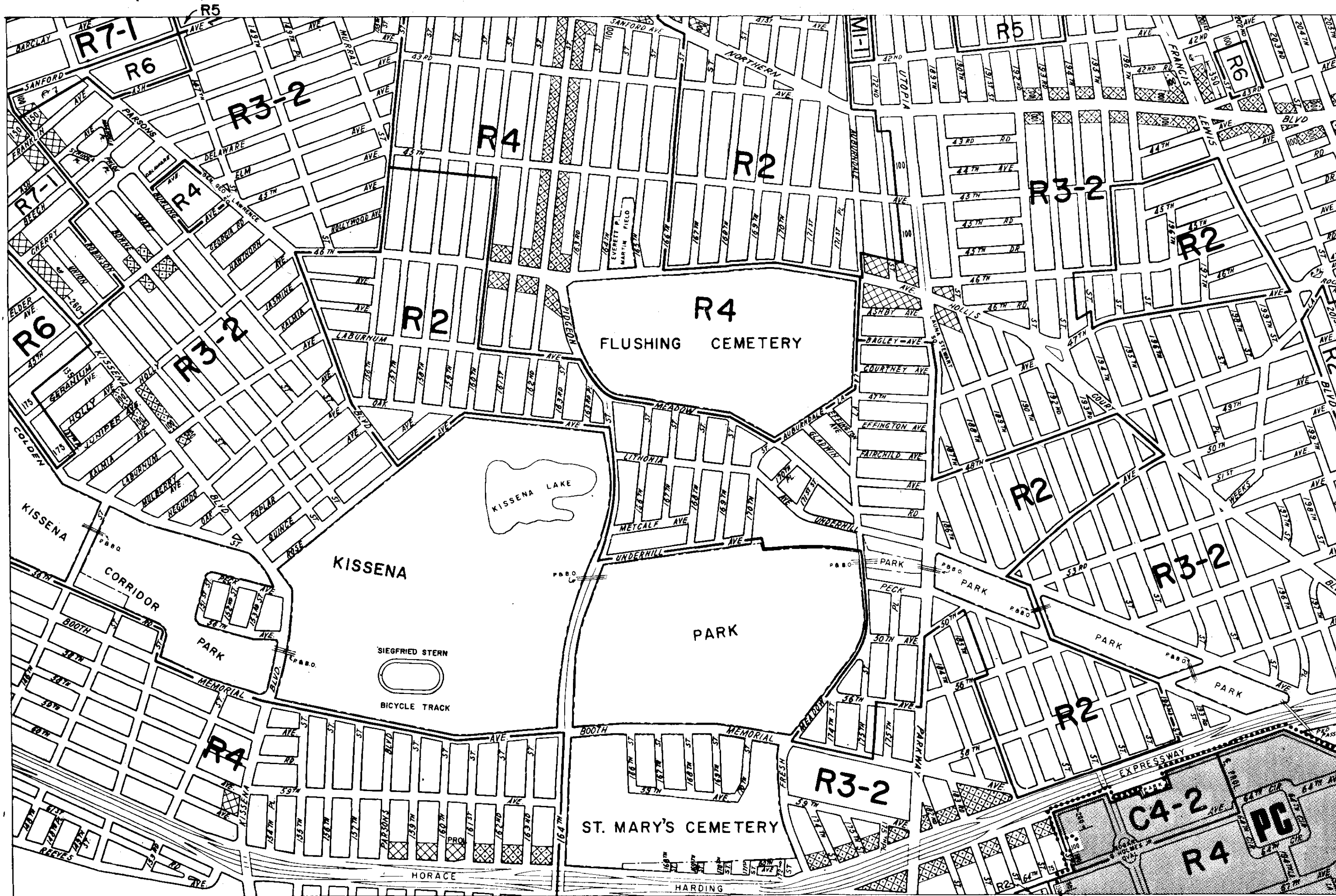
..... INDICATES PROPERTY  
REZONED BY AMENDMENT  
EFFECTIVE AUGUST 20, 1970

A-967

008


COPYRIGHTED BY THE CITY OF NEW YORK





10d

**ZONING MAP**  
CITY PLANNING COMMISSION  
THE CITY OF NEW YORK

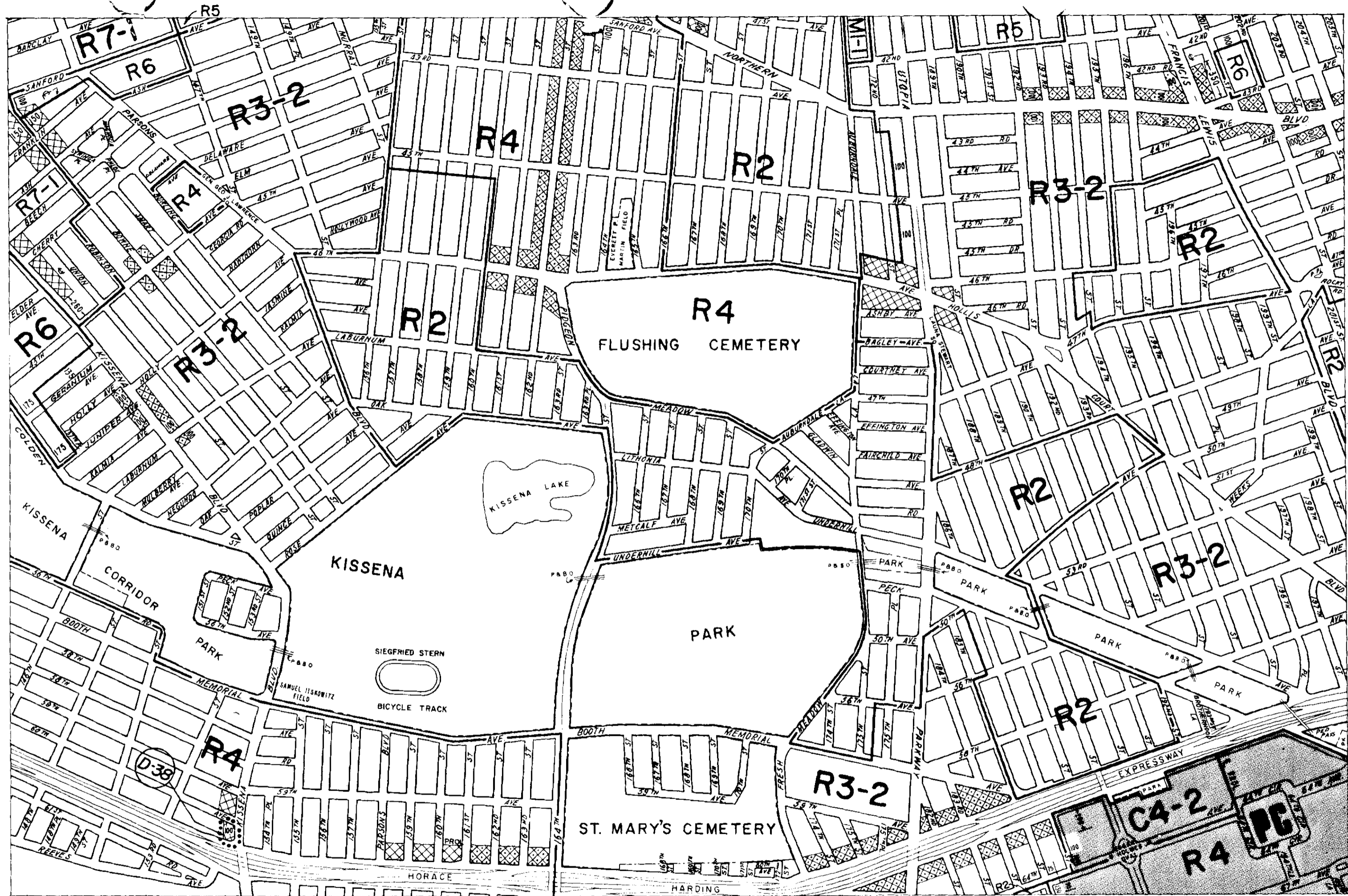


10a	10c	11i
10b	<b>10d</b>	11b
14a	14c	15a

INDICATES PROPERTY  
REZONED BY AMENDMENT  
EFFECTIVE: JULY 18, 1974

A-1165

009



10d

# ZONING MAP

CITY PLANNING COMMISSION  
THE CITY OF NEW YORK



10a	10c	11a
10b	<b>10d</b>	11b
14a	14c	15a

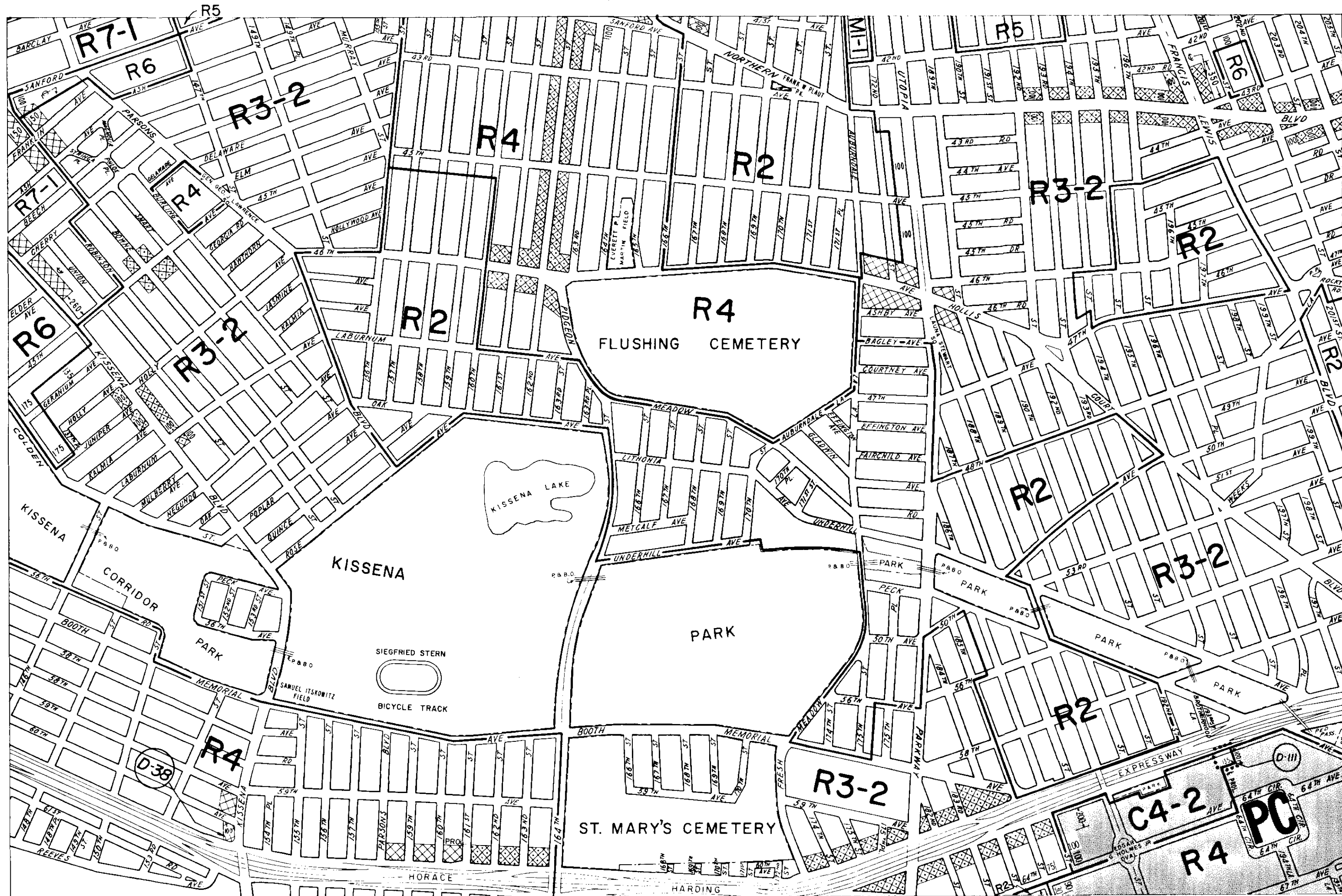
D - INDICATES RESTRICTIVE DECLARATION FOR DETAIL REFER TO R.D. SHEET.

..... INDICATES PROPERTY REZONED BY AMENDMENT EFFECTIVE: DECEMBER 7, 1978

A-1263

010

COPYRIGHTED BY THE CITY OF NEW YORK



# ZONING MAP

THE NEW YORK CITY PLANNING COMMISSION

## MAJOR ZONING CLASSIFICATIONS



- R — RESIDENTIAL DISTRICT
- C — COMMERCIAL DISTRICT
- M — MANUFACTURING DISTRICT

The number(s) and/or letter(s) which follows an "R", "C", or "M" district designation indicates use, bulk, and other controls as described in the text of the Zoning Resolution.

SPECIAL PURPOSE DISTRICTS

The letter(s) within the shaded area designates the special purpose district as described in the text of the Zoning Resolution.

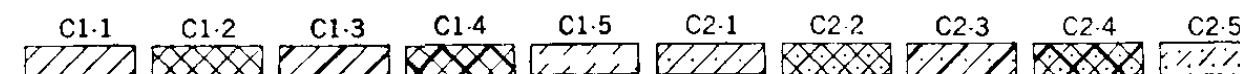
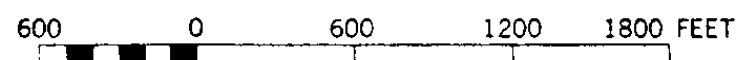
INDICATES PROPERTY REZONED BY AMENDMENT EFFECTIVE 12-18-86 A-1462

RESTRICTIVE DECLARATION, FOR DETAIL REFER TO R.D. SHEET.

## MAP KEY

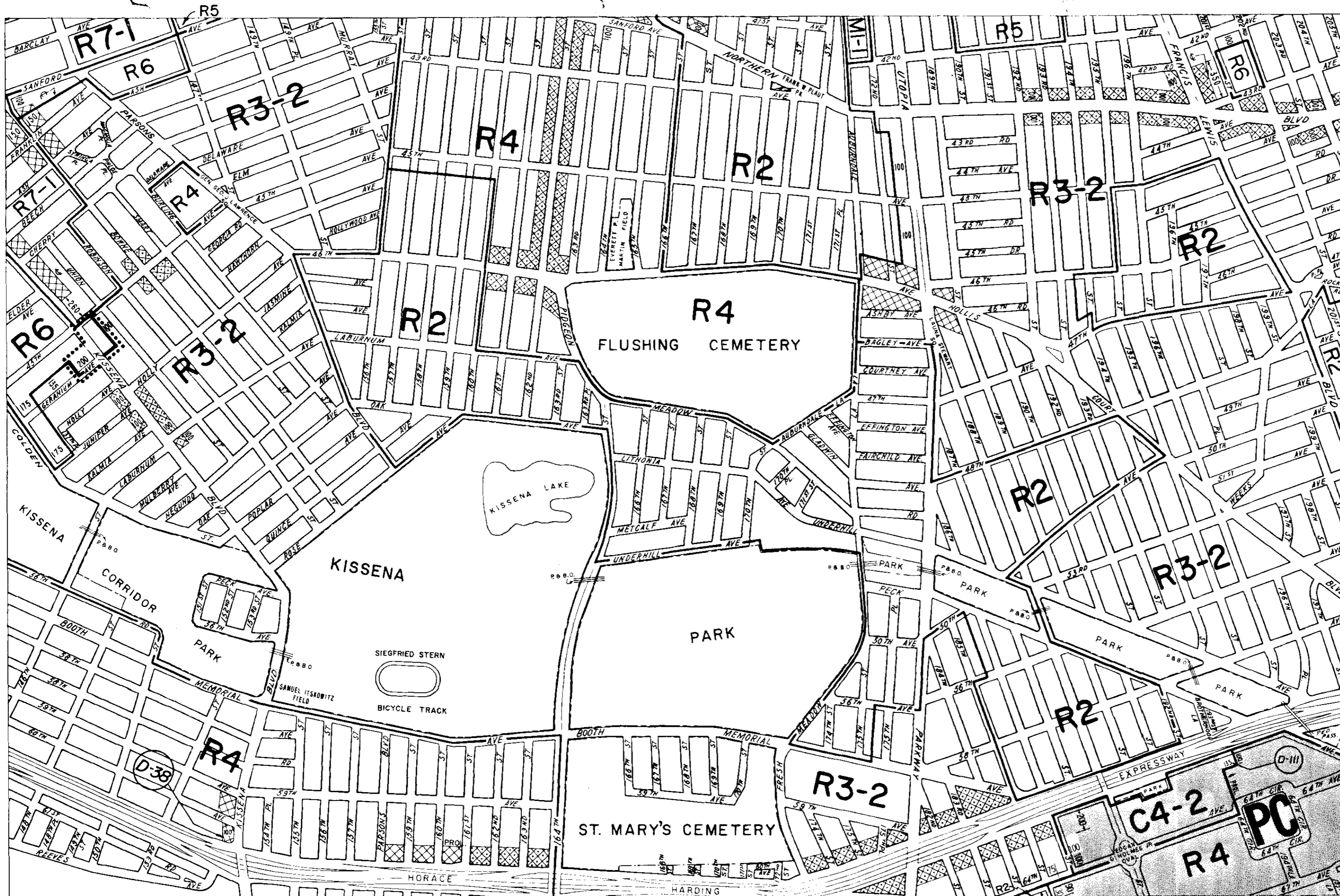
10a	10c	11a
10b	<b>10d</b>	11b
14a	14c	15a

ZONING MAP 10d



● COPYRIGHTED BY THE CITY OF NEW YORK

011



# ZONING MAP

THE NEW YORK CITY PLANNING COMMISSION

## MAJOR ZONING CLASSIFICATIONS



- R — RESIDENTIAL DISTRICT
- C — COMMERCIAL DISTRICT
- M — MANUFACTURING DISTRICT

The number(s) and/or letter(s) which follows an "R", "C", or "M" district designation indicates use, bulk, and other controls as described in the text of the Zoning Resolution.

SPECIAL PURPOSE DISTRICTS

The letter(s) within the shaded area designates the special purpose district as described in the text of the Zoning Resolution.

INDICATES PROPERTY REZONED BY AMENDMENT EFFECTIVE : 6-9-94  
930584 ZMQ-A-1678

RESTRICTIVE DECLARATION, FOR DETAIL REFER TO R.D. SHEET.

## MAP KEY

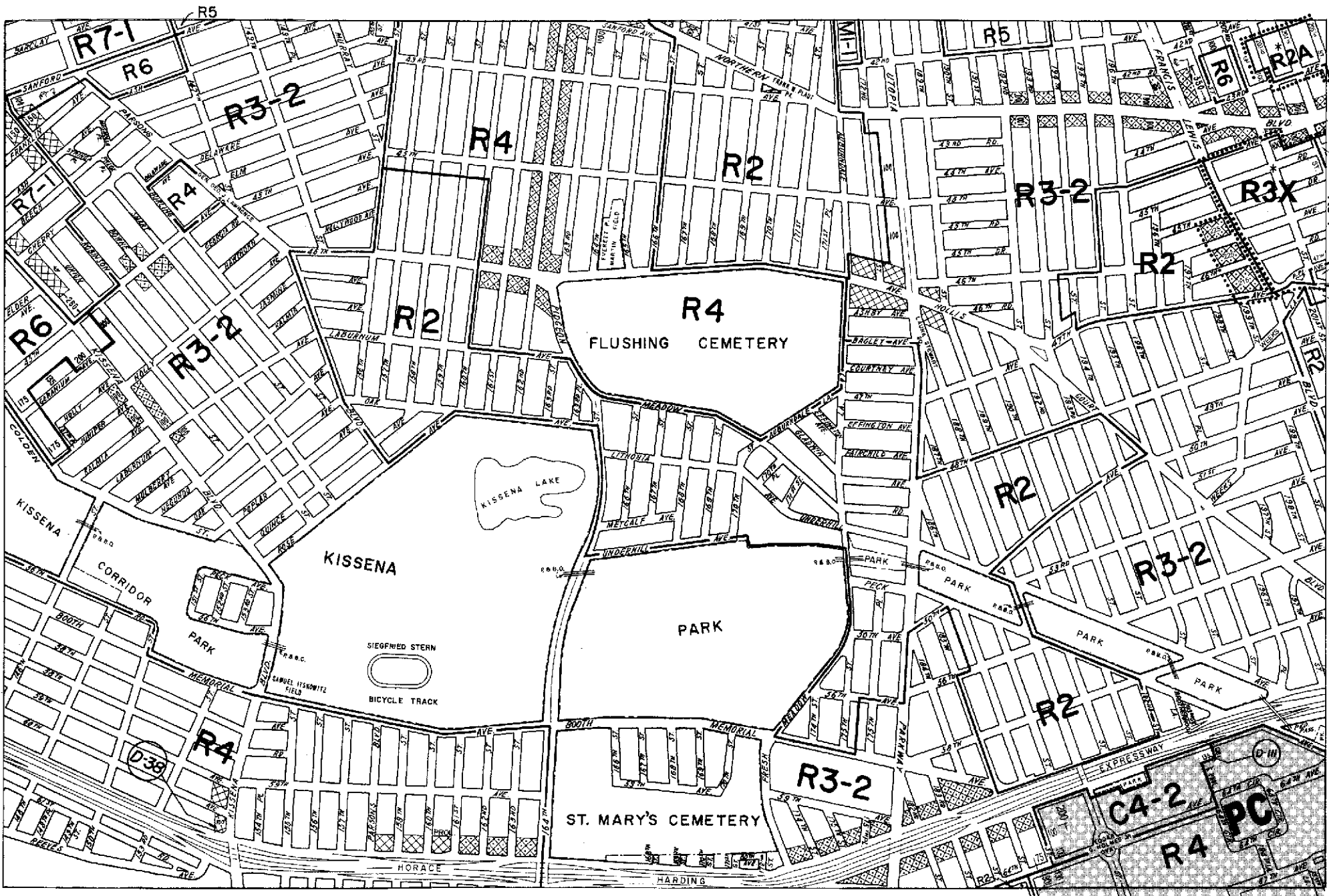
10a	10c	11a
10b	<b>10d</b>	11b
14a	14c	15a

- C1-1
- C1-2
- C1-3
- C1-4
- C1-5
- C2-1
- C2-2
- C2-3
- C2-4
- C2-5

● COPYRIGHTED BY THE CITY OF NEW YORK

012

ZONING MAP 10d



# ZONING MAP

THE NEW YORK CITY PLANNING COMMISSION

## Major Zoning Classifications:

The number(s) and/or letter(s) that follows on **R**, **C** or **M** District designation indicates use, bulk and other controls as described in the text of the Zoning Resolution.

- R - RESIDENTIAL DISTRICT
- C - COMMERCIAL DISTRICT
- M - MANUFACTURING DISTRICT

..... AREA(S) REZONED

EFFECTIVE DATE(S) OF REZONING:

- \* 4-12-2005 C 050149 ZM0
- 12-15-2004 C 020523 ZM0

SPECIAL PURPOSE DISTRICT  
The letter(s) within the shaded area designates the special purpose district as described in the text of the Zoning Resolution.



RESTRICTIVE DECLARATION

CITY ENVIRONMENTAL QUALITY REVIEW DECLARATION

### MAP KEY

10a	10c	11a
10b	<b>10d</b>	11b
14a	14c	15a

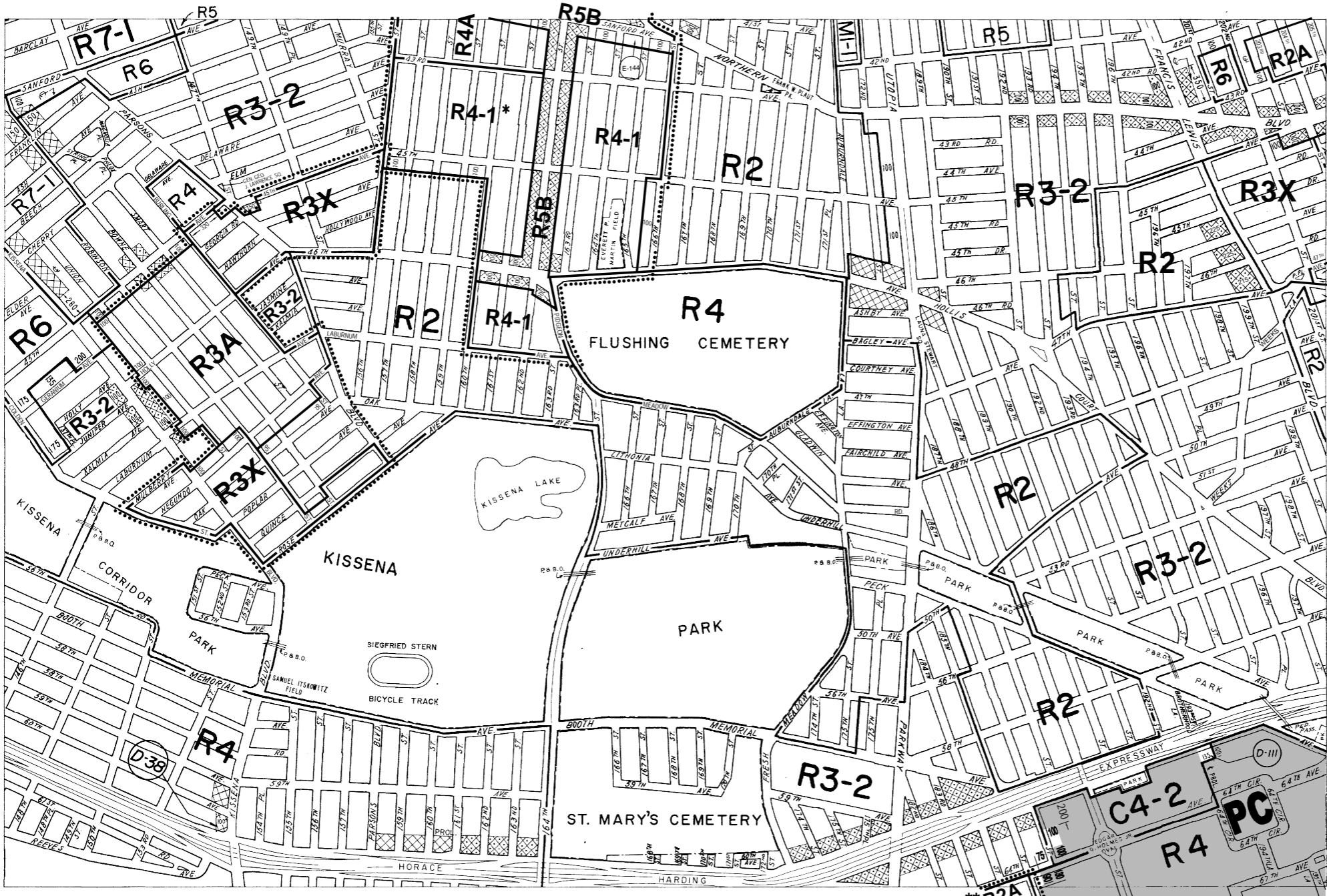
© Copyrighted by the City of New York



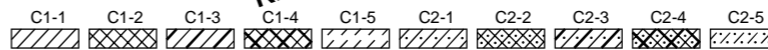
NOTE: Where no dimensions for zoning district boundaries appear on the zoning maps, such dimensions are determined in Article VII, Chapter 6 (Location of District Boundaries) of the Zoning Resolution.

NOTE: Zoning information as shown on this map is subject to change. For the most up-to-date zoning information for this map check the Department of City Planning website: <http://www.nyc.gov/html/dcp/html/subsites/zoning.html> or contact the Zoning Information Desk at (212) 720-3281.

ZONING MAP 10d



600 0 600 1200 1800 FEET



**NOTE:** Where no dimensions for zoning district boundaries appear on the zoning maps, such dimensions are determined in Article VII, Chapter 6 (Location of District Boundaries) of the Zoning Resolution.

# ZONING MAP

THE NEW YORK CITY PLANNING COMMISSION

## Major Zoning Classifications:

The number(s) and/or letter(s) that follows an **R**, **C** or **M** District designation indicates use, bulk and other controls as described in the text of the Zoning Resolution.

- R** – RESIDENTIAL DISTRICT
- C** – COMMERCIAL DISTRICT
- M** – MANUFACTURING DISTRICT

[Dotted Line] AREA(S) REZONED

EFFECTIVE DATE(S) OF REZONING:

- \*\* 4-05-2006 C 060235 ZMQ
- \* 7-27-2005 C 050277 ZMQ
- 5-11-2005 C 050195 ZMQ

[Shaded Box] SPECIAL PURPOSE DISTRICT  
The letter(s) within the shaded area designates the special purpose district as described in the text of the Zoning Resolution.

- [D] – RESTRICTIVE DECLARATION
- [E] – CITY ENVIRONMENTAL QUALITY REVIEW DECLARATION

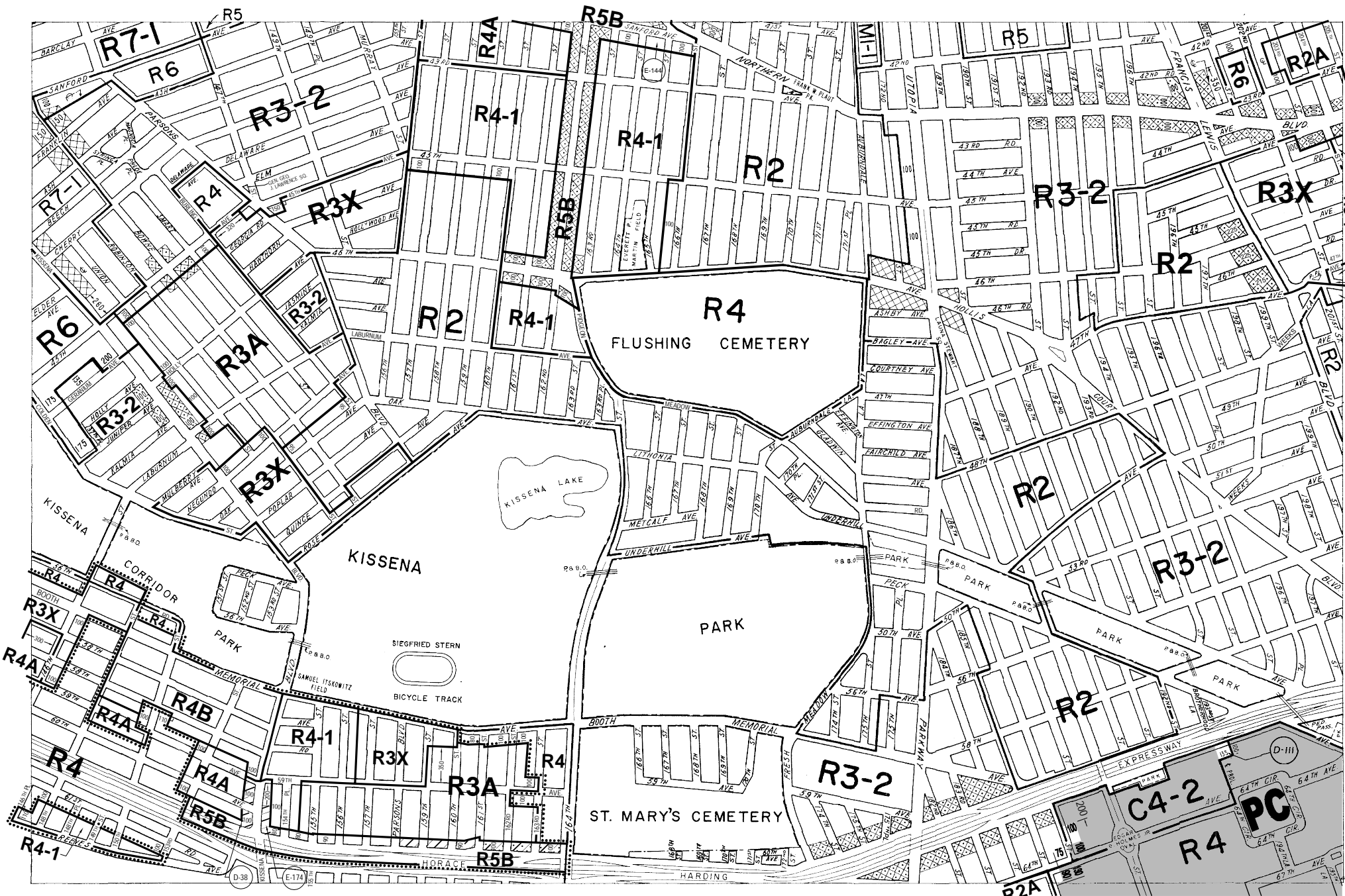
### MAP KEY

10a	10c	11a
10b	<b>10d</b>	11b
14a	14c	15a

© Copyrighted by the City of New York

**NOTE:** Zoning information as shown on this map is subject to change. For the most up-to-date zoning information for this map check the Department of City Planning website: <http://www.nyc.gov/html/dcp/html/subcats/zoning.html> or contact the Zoning Information Desk at (212) 720-3291.

ZONING MAP **10d**



# ZONING MAP

THE NEW YORK CITY PLANNING COMMISSION

**Major Zoning Classifications:**  
 The number(s) and/or letter(s) that follows an R, C or M District designation indicates use, bulk and other controls as described in the text of the Zoning Resolution.

- R – RESIDENTIAL DISTRICT
- C – COMMERCIAL DISTRICT
- M – MANUFACTURING DISTRICT

..... AREA(S) REZONED

EFFECTIVE DATE(S) OF REZONING:  
 2-28-2007 C 070119 ZMQ

■ SPECIAL PURPOSE DISTRICT  
 The letter(s) within the shaded area designates the special purpose district as described in the text of the Zoning Resolution.

- ⓓ – RESTRICTIVE DECLARATION
- ⓔ – CITY ENVIRONMENTAL QUALITY REVIEW DECLARATION

MAP KEY

10a	10c	11a
10b	10d	11b
14a	14c	15a

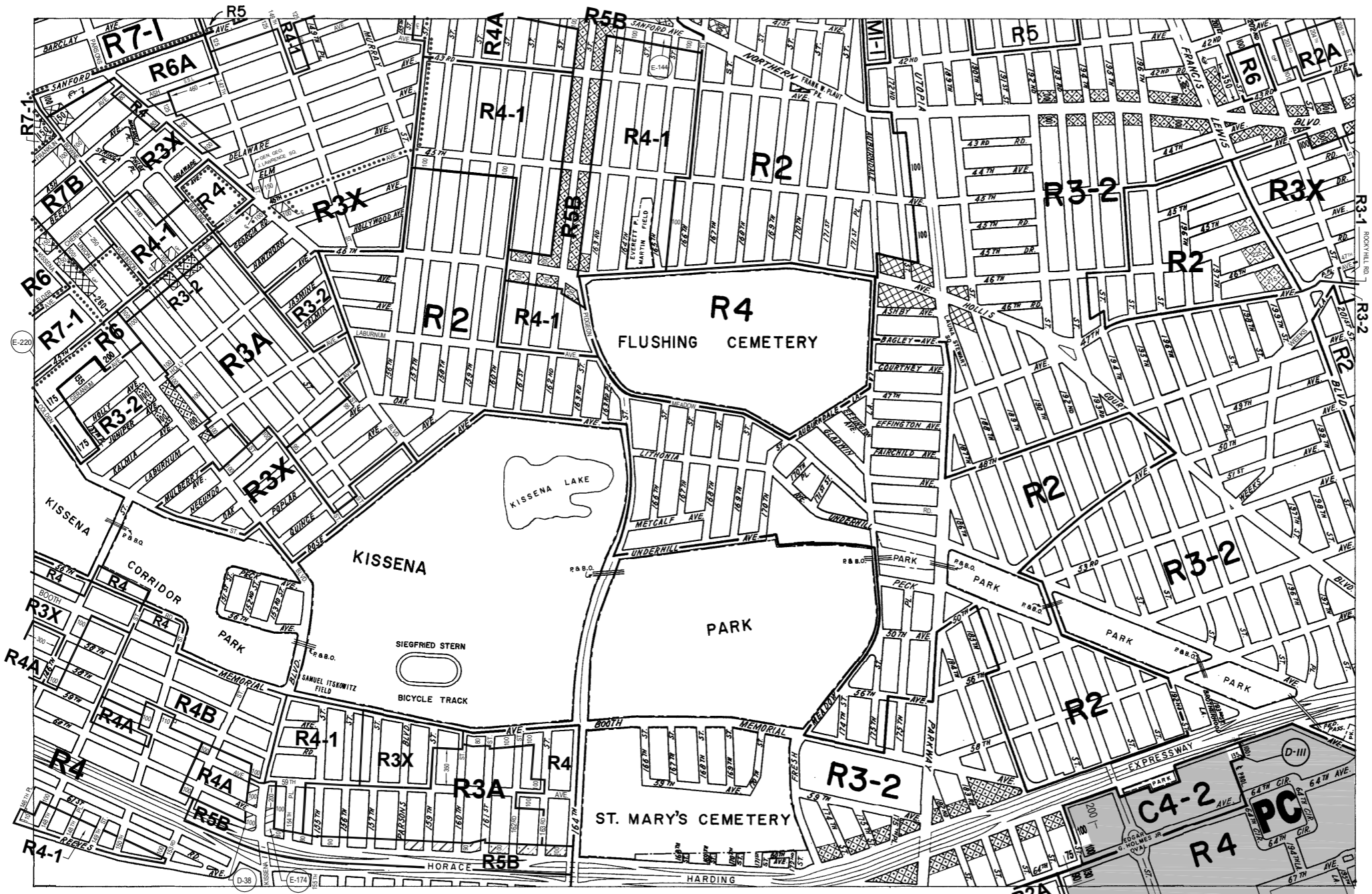
© Copyrighted by the City of New York

- C1-1
- C1-2
- C1-3
- C1-4
- C1-5
- C2-1
- C2-2
- C2-3
- C2-4
- C2-5

NOTE: Where no dimensions for zoning district boundaries appear on the zoning maps, such dimensions are determined in Article VII, Chapter 6 (Location of District Boundaries) of the Zoning Resolution.

NOTE: Zoning information as shown on this map is subject to change. For the most up-to-date zoning information for this map check the Department of City Planning website: <http://www.nyc.gov/html/dcp/html/subcats/zoning.html> or contact the Zoning Information Desk at (212) 720-3291.

ZONING MAP 10d



# ZONING MAP

THE NEW YORK CITY PLANNING COMMISSION

## Major Zoning Classifications:

The number(s) and/or letter(s) that follows an **R**, **C** or **M** District designation indicates use, bulk and other controls as described in the text of the Zoning Resolution.

- R** – RESIDENTIAL DISTRICT
- C** – COMMERCIAL DISTRICT
- M** – MANUFACTURING DISTRICT

..... AREA(S) REZONED

EFFECTIVE DATE(S) OF REZONING:  
9-24-2008 C 080457 ZMQ

■ SPECIAL PURPOSE DISTRICT  
The letter(s) within the shaded area designates the special purpose district as described in the text of the Zoning Resolution.

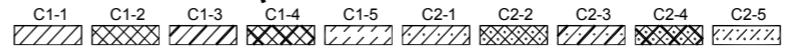

ⓓ – RESTRICTIVE DECLARATION

ⓔ – CITY ENVIRONMENTAL QUALITY REVIEW DECLARATION

### MAP KEY

10a	10c	11a
10b	<b>10d</b>	11b
14a	14c	15a

© Copyrighted by the City of New York

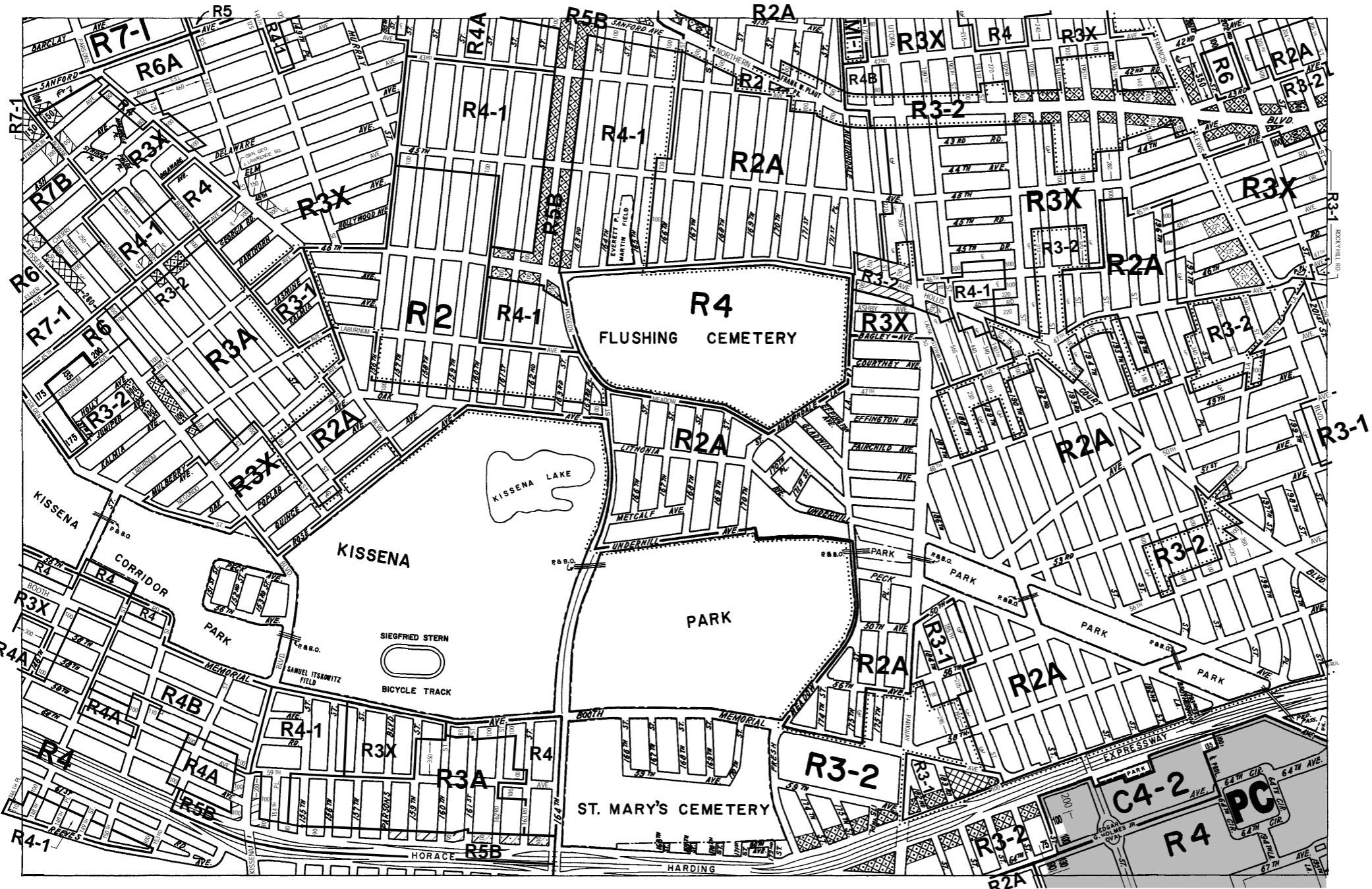


NOTE: Where no dimensions for zoning district boundaries appear on the zoning maps, such dimensions are determined in Article VII, Chapter 6 (Location of District Boundaries) of the Zoning Resolution.

NOTE: Zoning information as shown on this map is subject to change. For the most up-to-date zoning information for this map, visit the Zoning section of the Department of City Planning website: [www.nyc.gov/planning](http://www.nyc.gov/planning) or contact the Zoning Information Desk at (212) 720-3291.

ZONING MAP 10d





# ZONING MAP

THE NEW YORK CITY PLANNING COMMISSION

## Major Zoning Classifications:

The number(s) and/or letter(s) that follows an R, C or M District designation indicates use, bulk and other controls as described in the text of the Zoning Resolution.

- R – RESIDENTIAL DISTRICT
- C – COMMERCIAL DISTRICT
- M – MANUFACTURING DISTRICT

SPECIAL PURPOSE DISTRICT  
The letter(s) within the shaded area designates the special purpose district as described in the text of the Zoning Resolution.

AREA(S) REZONED

## Effective Date(s) of Rezoning:

10-27-2010 C 100409 ZMQ

## Special Requirements:

For a list of lots subject to CEQR environmental requirements, see APPENDIX C.

For a list of lots subject to "D" restrictive declarations, see APPENDIX D.

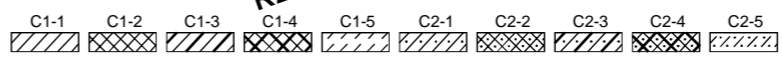
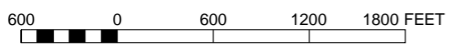
For Inclusionary Housing designated areas on this map, see APPENDIX F.

### MAP KEY



10a	10c	11a
10b	10d	11b
14a	14c	15a

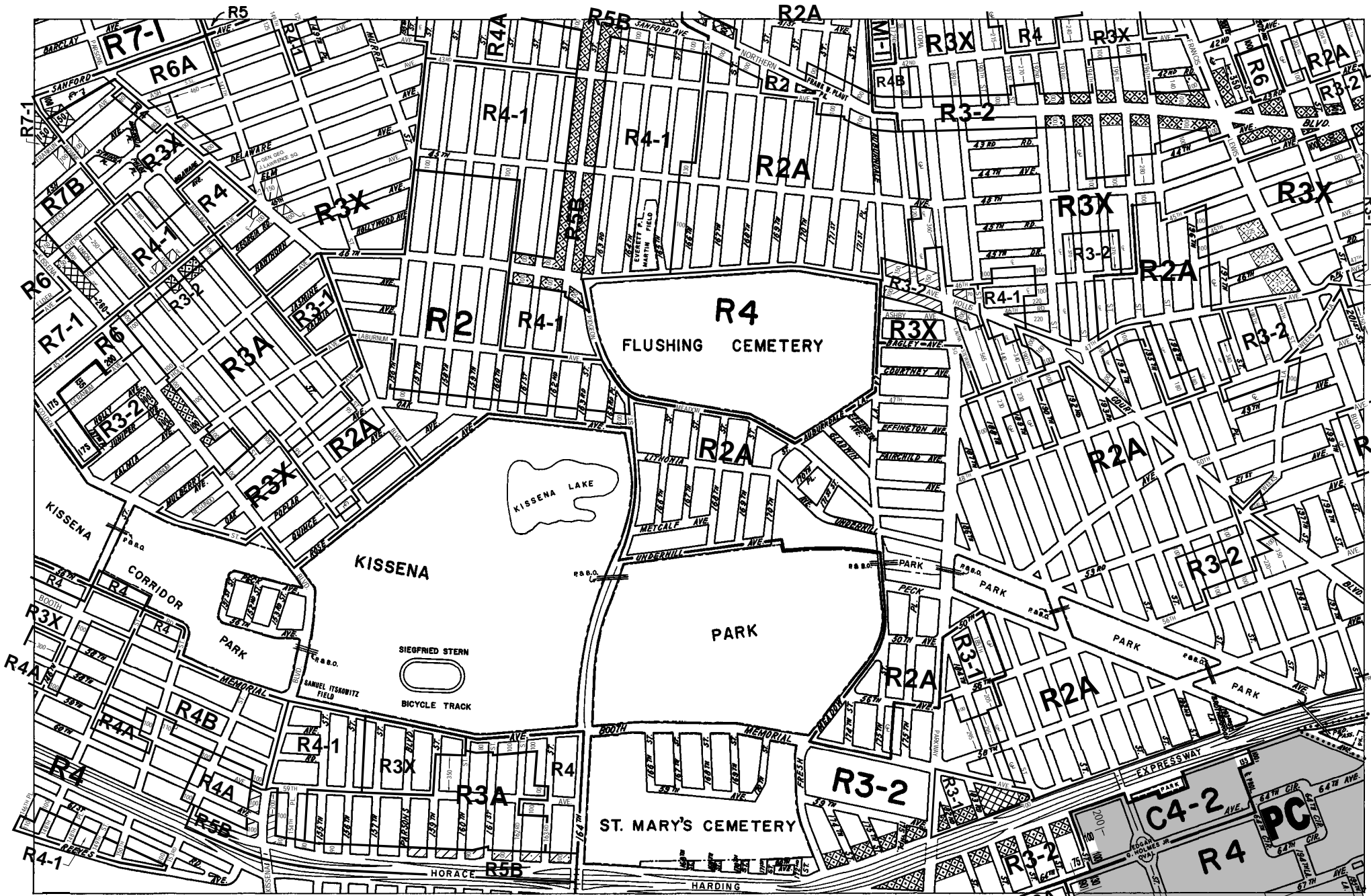
© Copyrighted by the City of New York



NOTE: Where no dimensions for zoning district boundaries appear on the zoning maps, such dimensions are determined in Article VII, Chapter 6 (Location of District Boundaries) of the Zoning Resolution.

NOTE: Zoning information as shown on this map is subject to change. For the most up-to-date zoning information for this map, visit the Zoning section of the Department of City Planning website: [www.nyc.gov/planning](http://www.nyc.gov/planning) or contact the Zoning Information Desk at (212) 720-3291.

ZONING MAP 10d



# ZONING MAP

THE NEW YORK CITY PLANNING COMMISSION

## Major Zoning Classifications:

The number(s) and/or letter(s) that follows an R, C or M District designation indicates use, bulk and other controls as described in the text of the Zoning Resolution.

- R – RESIDENTIAL DISTRICT
- C – COMMERCIAL DISTRICT
- M – MANUFACTURING DISTRICT

SPECIAL PURPOSE DISTRICT  
The letter(s) within the shaded area designates the special purpose district as described in the text of the Zoning Resolution.

AREA(S) REZONED

## Effective Date(s) of Rezoning:

08-22-2013 C 130170 ZMQ

## Special Requirements:

For a list of lots subject to CEQR environmental requirements, see APPENDIX C.

For a list of lots subject to "D" restrictive declarations, see APPENDIX D.

For Inclusionary Housing designated areas on this map, see APPENDIX F.

### MAP KEY

10a	10c	11a
10b	10d	11b
14a	14c	15a

© Copyrighted by the City of New York

ZONING MAP 10d

600 0 600 1200 1800 FEET

C1-1	C1-2	C1-3	C1-4	C1-5	C2-1	C2-2	C2-3	C2-4	C2-5
------	------	------	------	------	------	------	------	------	------

NOTE: Where no dimensions for zoning district boundaries appear on the zoning maps, such dimensions are determined in Article VII, Chapter 6 (Location of District Boundaries) of the Zoning Resolution.

NOTE: Zoning information as shown on this map is subject to change. For the most up-to-date zoning information for this map, visit the Zoning section of the Department of City Planning website: [www.nyc.gov/planning](http://www.nyc.gov/planning) or contact the Zoning Information Desk at (212) 720-3291.

## Metadata for Historical Zoning Maps:

### **Source:**

These PDF maps were created from the set of past versions of each of the 126 zoning maps in the Technical Review Division's archive. This set includes map versions for each zoning map beginning with the original 1961 issue of the Zoning Resolution and ending with the current zoning map as posted in the Zoning section of the Department of City Planning website: [www.nyc.gov/planning](http://www.nyc.gov/planning).

### **Scanning and Creation of Adobe PDF copies:**

Maps in this archive from 1961 through Update #2 of the Zoning Resolution in 2003 are scans of actual printed zoning map. From Update #3 (2005) onwards, maps are direct PDF copies of the map revisions as printed in updates to the Zoning Resolution.

### **Notes on conversion of Amendment Numbers to CP (City Planning) or ULURP numbers:**

On earlier zoning maps, an Amendment Number (e.g. A-629) is used to identify the area that has been rezoned. Commission reports and sketch maps for rezonings are referenced solely by CP or ULURP numbers. In order to request copies of reports or sketch maps it is necessary to know the CP or ULURP number. A conversion table (ANumber-CPNumberConversion.pdf) is available to translate the "A" numbers listed on the actual zoning maps to their corresponding CP or ULURP numbers. Use of the Amendment Number to identify zoning map changes has been discontinued.

### **Copyright:**

These maps are copyrighted by the City of New York. This is indicated in the space below the map legend on each map.

### **Contact Info:**

NYC Department of City Planning  
22 Reade Street, RM 3N  
New York, NY 10007  
212.720.3505 phone  
[zoning\\_gis@planning.nyc.gov](mailto:zoning_gis@planning.nyc.gov)