




10c

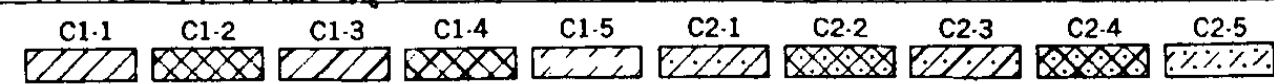
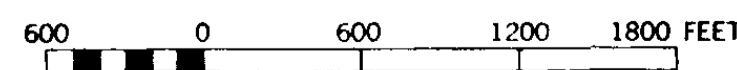
ZONING MAP

CITY PLANNING COMMISSION
THE CITY OF NEW YORK



7b	7d	
10a	10c	11a
10b	10d	11b

EFFECTIVE: DECEMBER 15, 1961




001

10c

ZONING MAP

CITY PLANNING COMMISSION
THE CITY OF NEW YORK



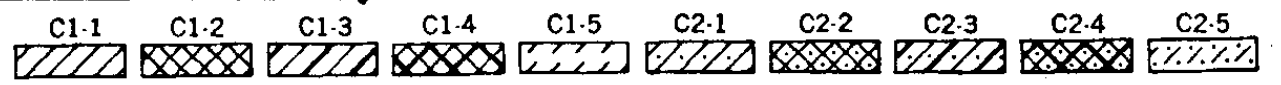
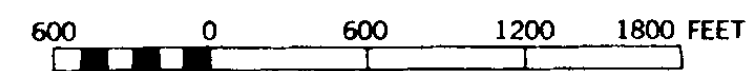
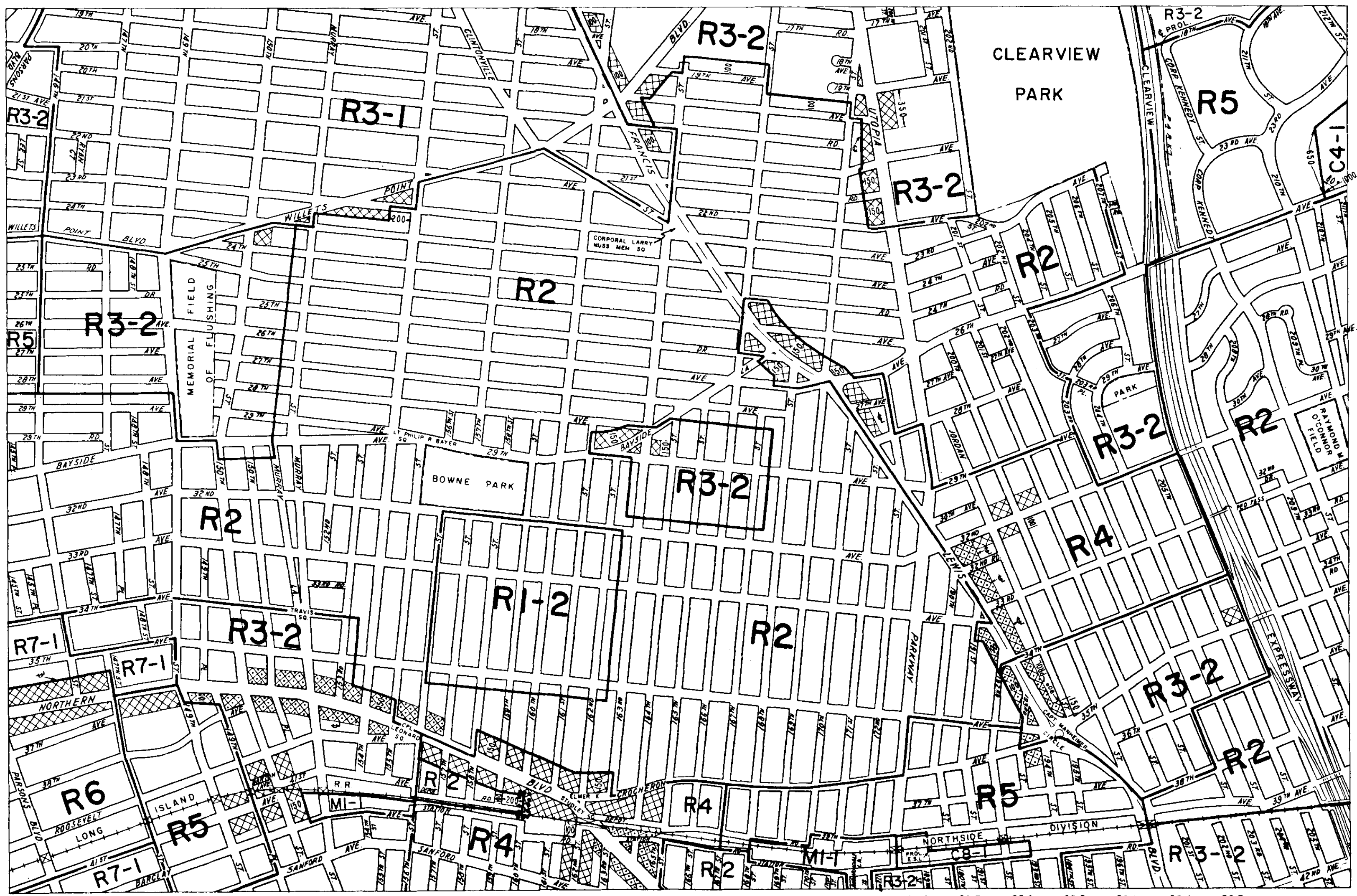
7b	7d	
10a	10c	11a
10b	10d	11b

..... INDICATES PROPERTY
REZONED BY AMENDMENT
EFFECTIVE: JULY 26, 1962

A-232

COPYRIGHTED BY THE CITY OF NEW YORK


002





10c

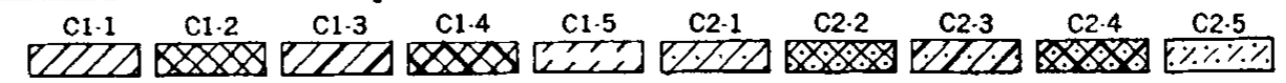
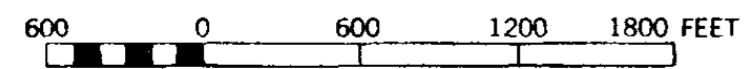
ZONING MAP
 CITY PLANNING COMMISSION
 THE CITY OF NEW YORK



7b	7d	
10a	10c	11a
10b	10d	11b

..... INDICATES PROPERTY
 REZONED BY AMENDMENT
 EFFECTIVE DECEMBER 20, 1962

A-278




003

10c

ZONING MAP

CITY PLANNING COMMISSION

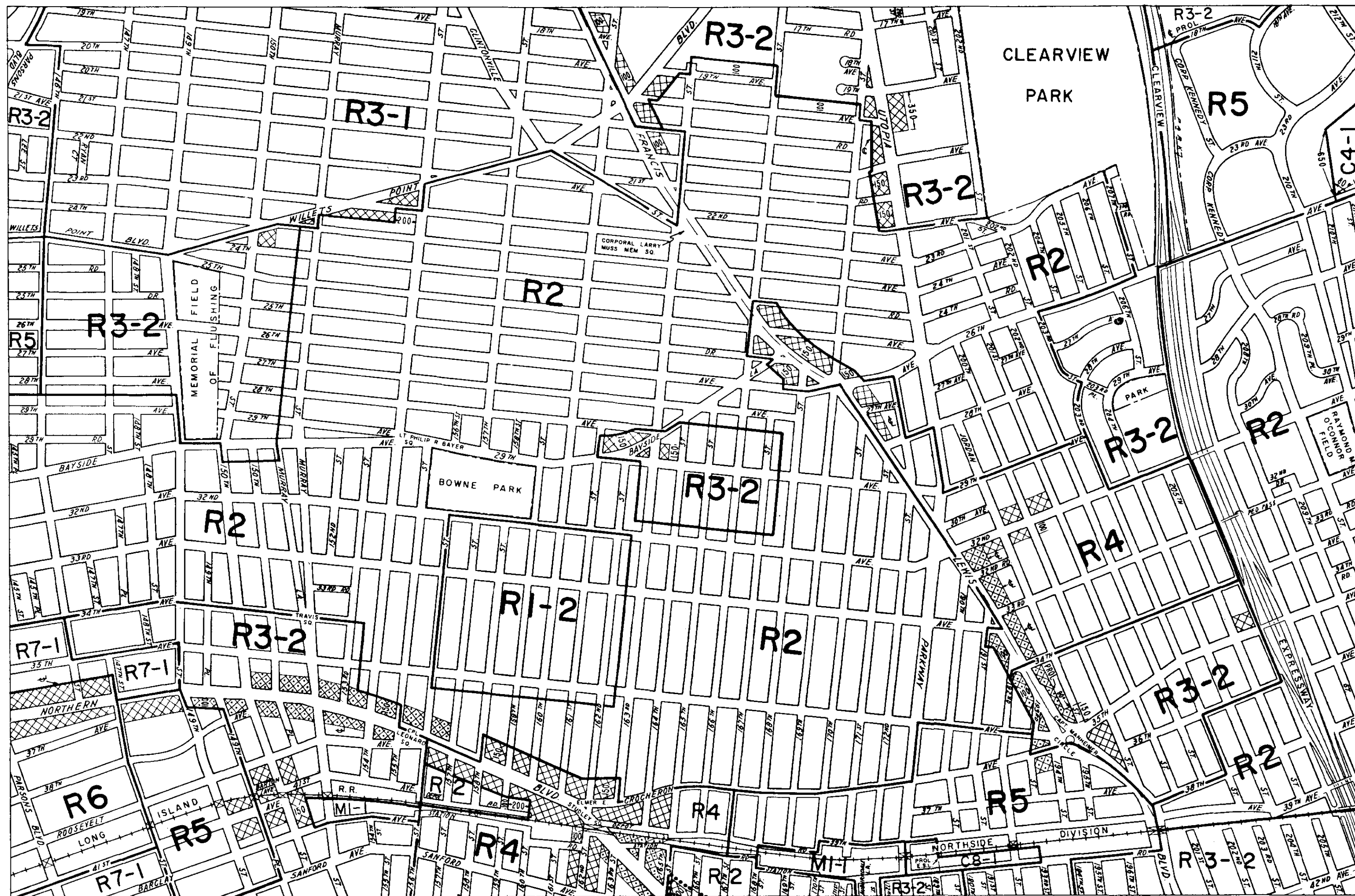
THE CITY OF NEW YORK



7b	7d	
10a	10c	11a
10b	10d	11b

..... INDICATES PROPERTY
REZONED BY AMENDMENT
EFFECTIVE: JANUARY 24, 1963

A-290



600 0 600 1200 1800 FEET

C1-1 C1-2 C1-3 C1-4 C1-5 C2-1 C2-2 C2-3 C2-4 C2-5

COPYRIGHTED BY THE CITY OF NEW YORK

004

10c

ZONING MAP

CITY PLANNING COMMISSION

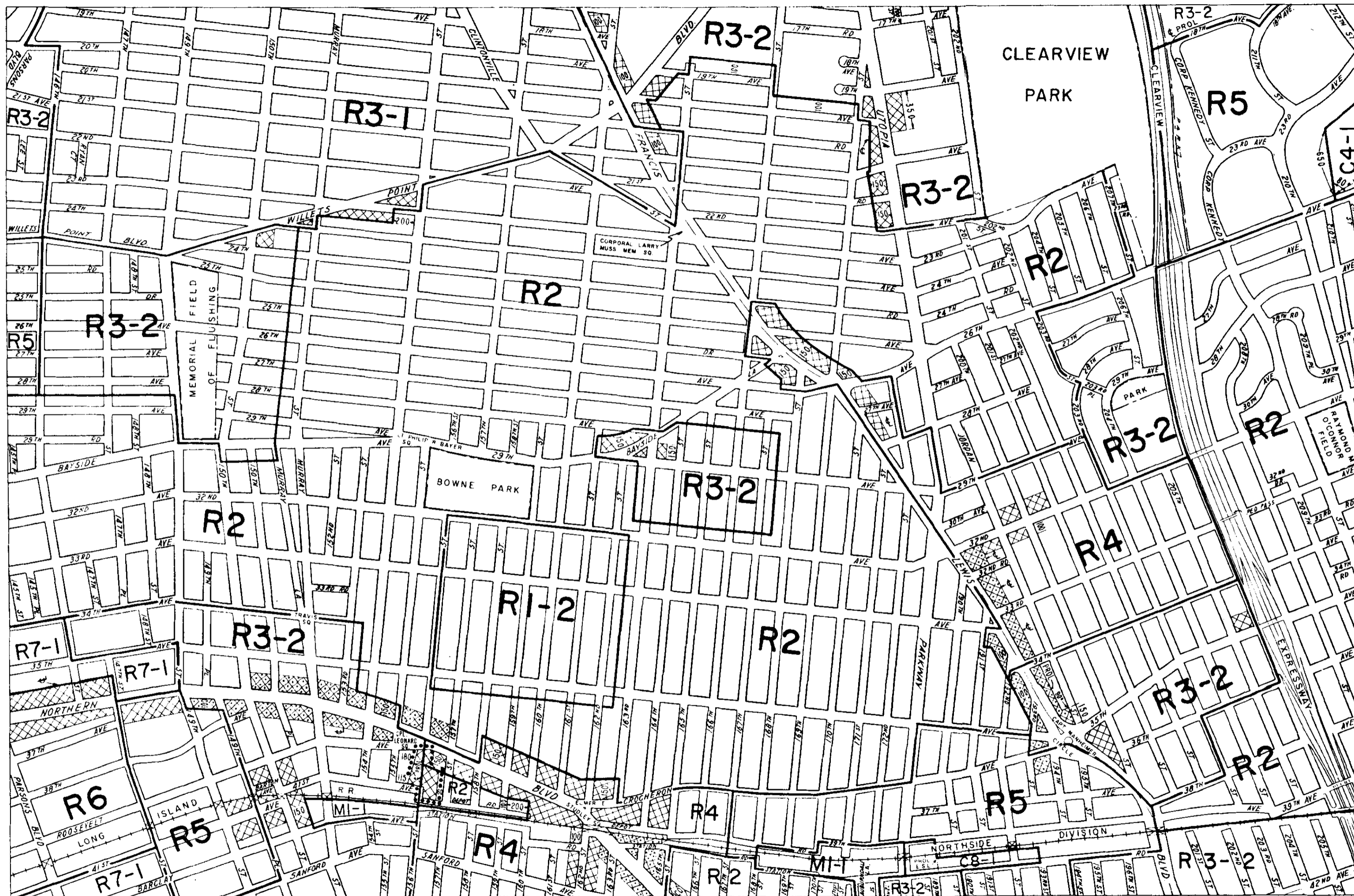
THE CITY OF NEW YORK



7b	7d	
10a	10c	11a
10b	10d	11b

..... INDICATES PROPERTY
REZONED BY AMENDMENT
EFFECTIVE NOVEMBER 21, 1963

A-369

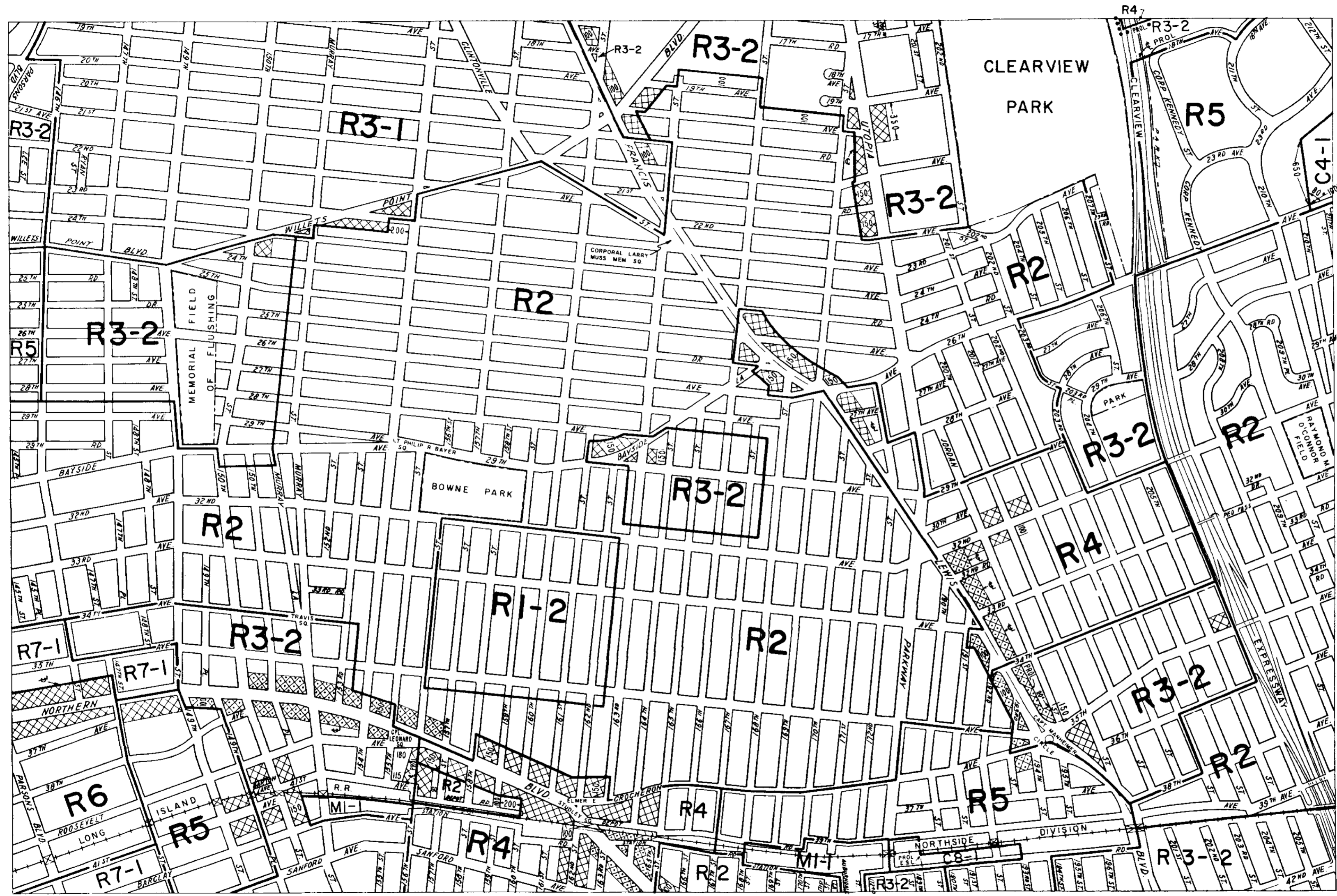


600 0 600 1200 1800 FEET

C1-1 C1-2 C1-3 C1-4 C1-5 C2-1 C2-2 C2-3 C2-4 C2-5

COPYRIGHTED BY THE CITY OF NEW YORK

005



10c

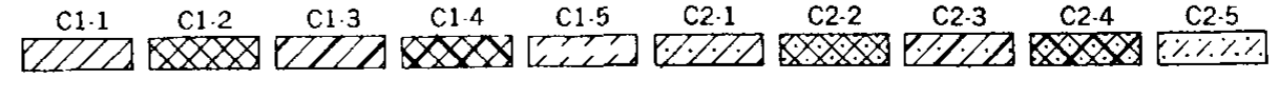
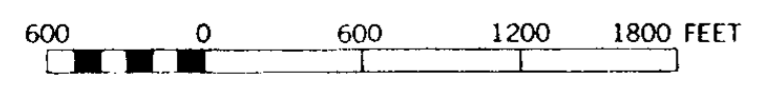
ZONING MAP
CITY PLANNING COMMISSION
THE CITY OF NEW YORK



7b	7d	
10a	10c	11a
10b	10d	11b

..... INDICATES PROPERTY
REZONED BY AMENDMENT
EFFECTIVE: OCTOBER 14, 1966

A-697



006



10c

ZONING MAP

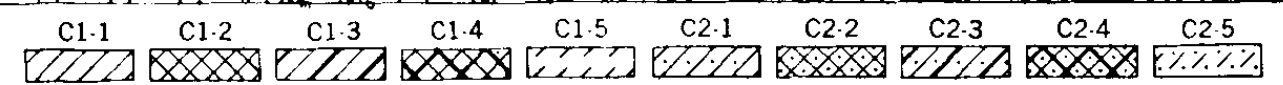

CITY PLANNING COMMISSION
THE CITY OF NEW YORK



7b	7d	
10a	10c	11a
10b	10d	11b

INDICATES PROPERTY
REZONED BY AMENDMENT
EFFECTIVE: MARCH 16, 1967
A-737

INDICATES PROPERTY
REZONED BY AMENDMENT
EFFECTIVE: MARCH 2, 1967
A-731




10c

ZONING MAP

CITY PLANNING COMMISSION

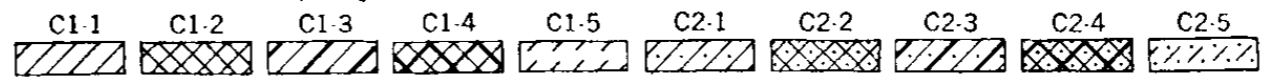
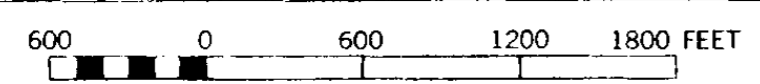
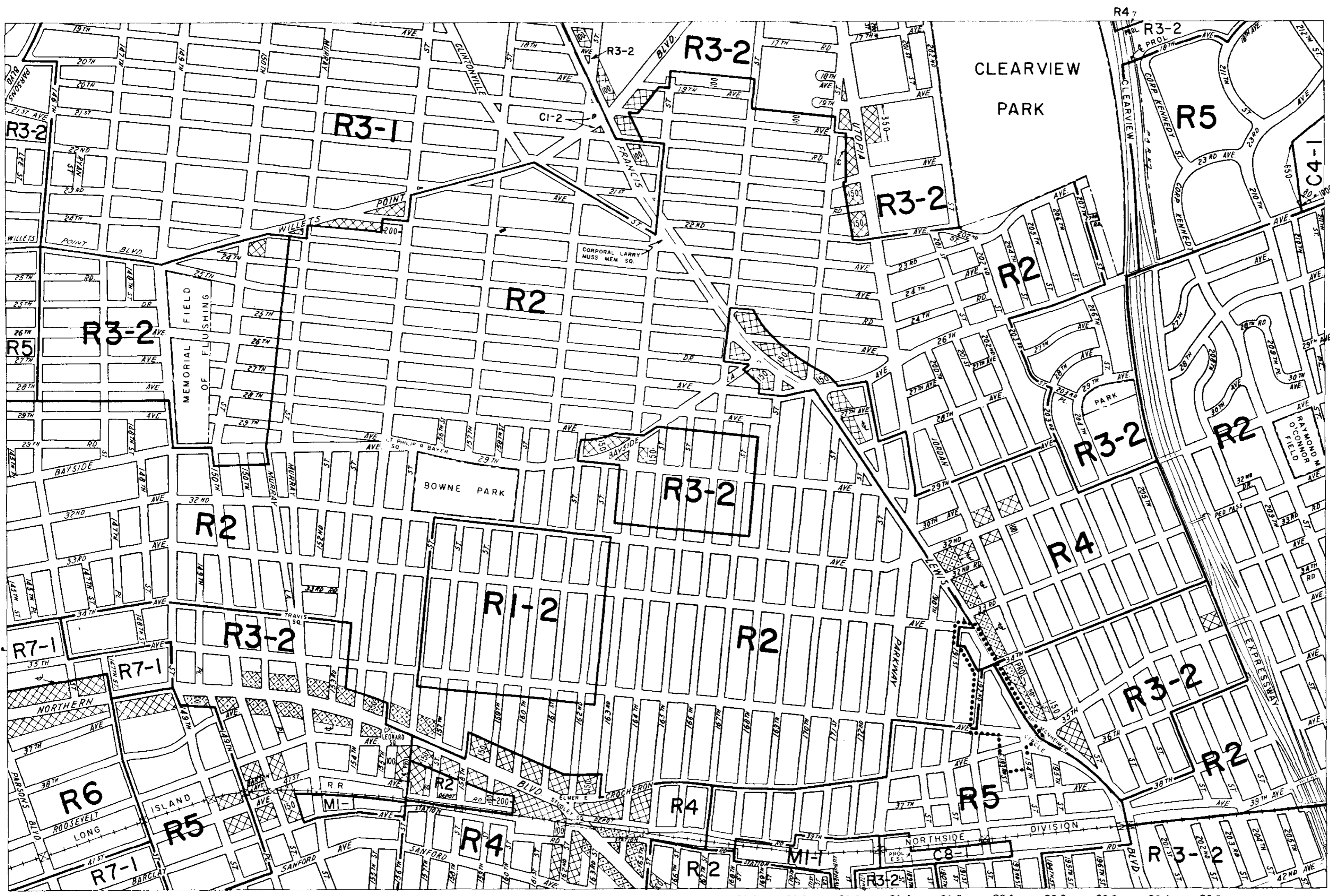
THE CITY OF NEW YORK



7b	7d	
10a	10c	11a
10b	10d	11b

..... INDICATES PROPERTY REZONED BY AMENDMENT EFFECTIVE OCTOBER 25, 1967

A-784




008



10c

ZONING MAP

CITY PLANNING COMMISSION
THE CITY OF NEW YORK



7b	7d	
10a	10c	11a
10b	10d	11b

..... INDICATES PROPERTY
REZONED BY AMENDMENT
EFFECTIVE DECEMBER 7, 1967

A-802

- C1-1
- C1-2
- C1-3
- C1-4
- C1-5
- C2-1
- C2-2
- C2-3
- C2-4
- C2-5


009



10c

ZONING MAP

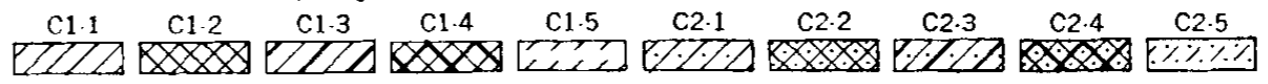
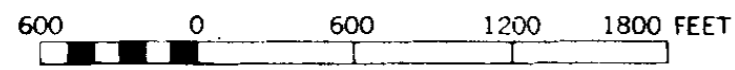
CITY PLANNING COMMISSION
THE CITY OF NEW YORK

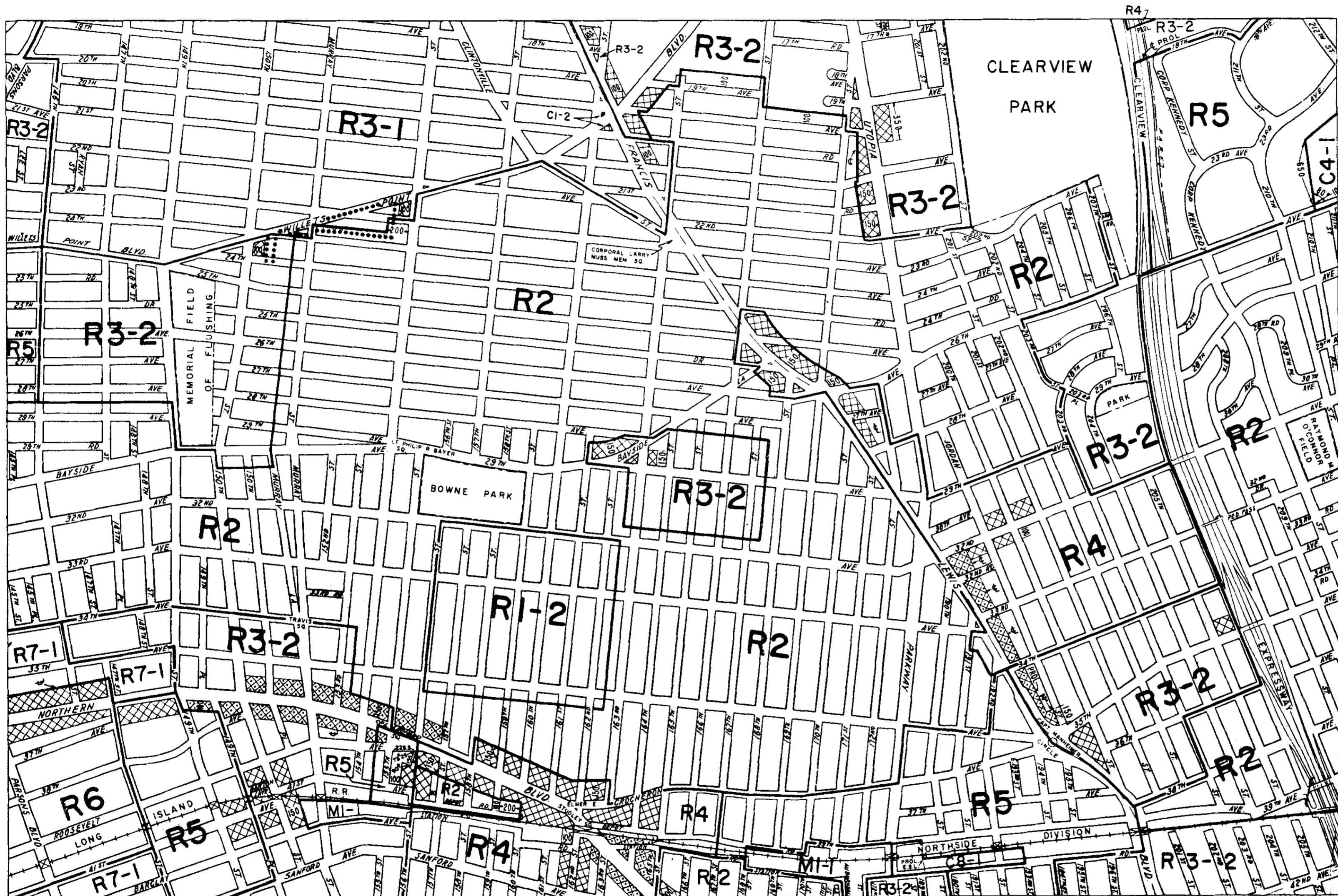


7b	7d	
10a	10c	11a
10b	10d	11b

..... INDICATES PROPERTY
REZONED BY AMENDMENT
EFFECTIVE AUGUST 22, 1968

A-841





10c

ZONING MAP
CITY PLANNING COMMISSION
THE CITY OF NEW YORK



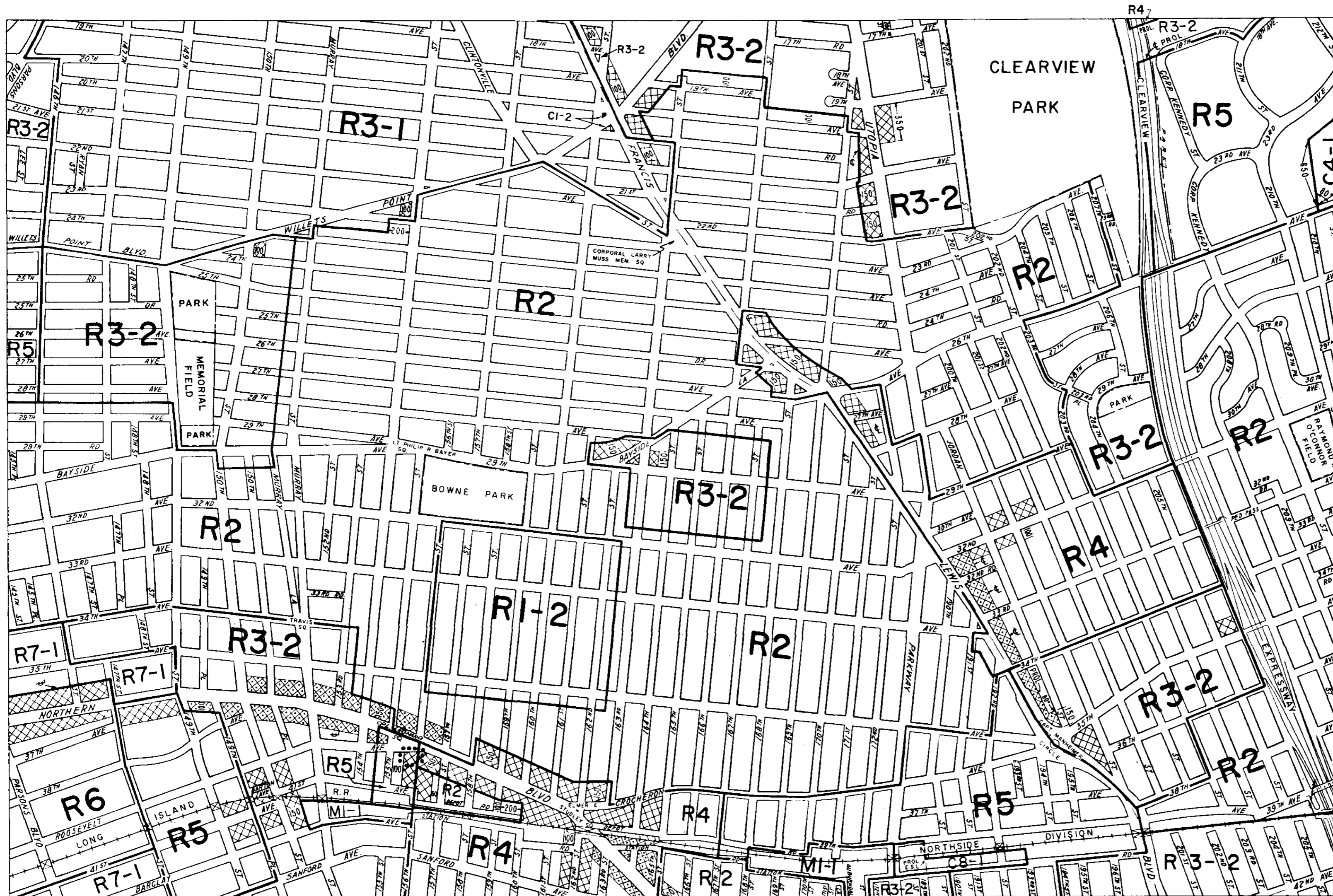
7b	7d	
10a	10c	11a
10b	10d	11b

..... INDICATES PROPERTY
REZONED BY AMENDMENT
EFFECTIVE NOVEMBER 13, 1969

A-816

COPYRIGHTED BY THE CITY OF NEW YORK


011



10c

ZONING MAP

CITY PLANNING COMMISSION
THE CITY OF NEW YORK



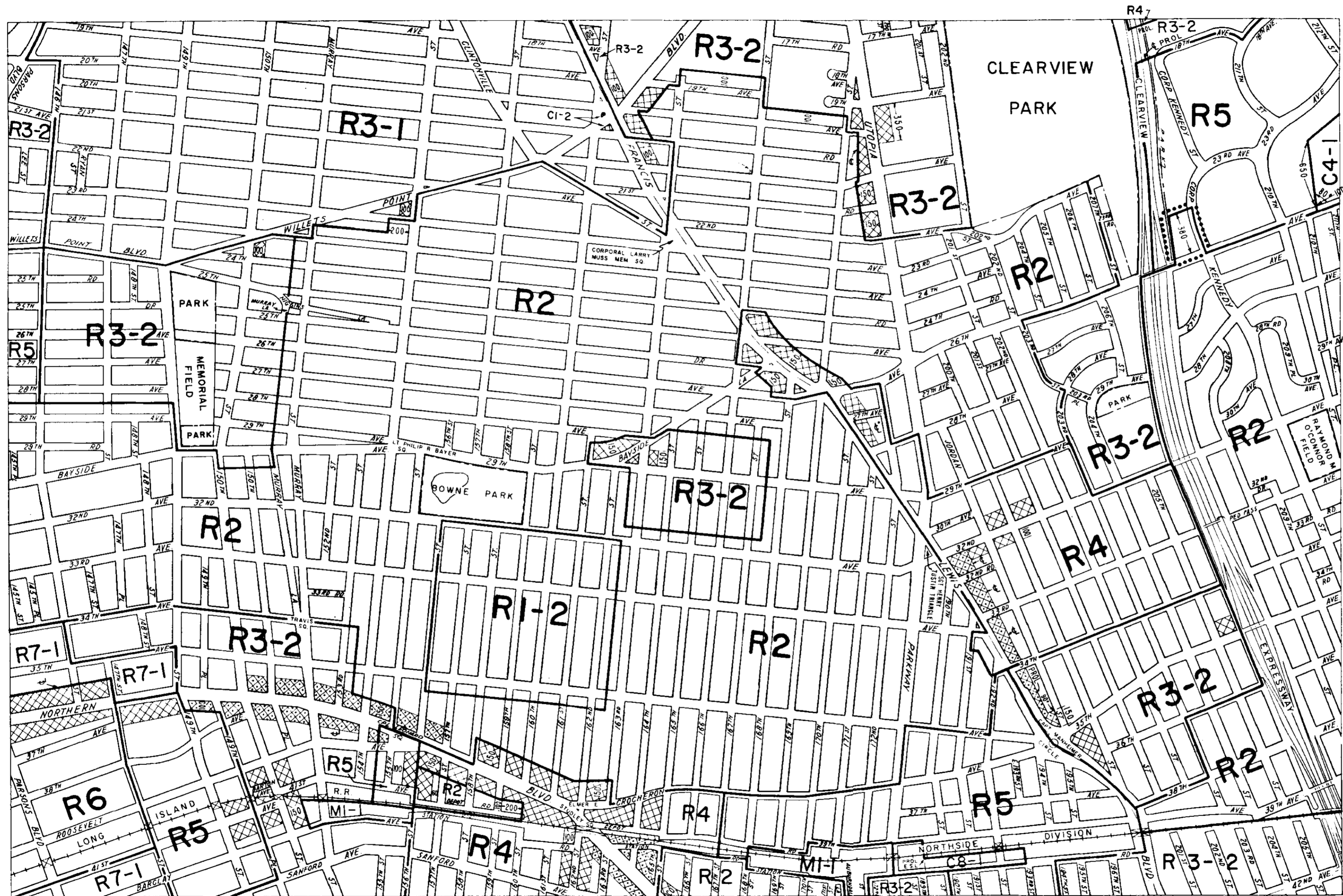
7b	7d	
10a	10c	11a
10b	10d	11b

..... INDICATES PROPERTY
REZONED BY AMENDMENT
EFFECTIVE MARCH 11, 1971

A-993

COPYRIGHTED BY THE CITY OF NEW YORK


012



10c

ZONING MAP

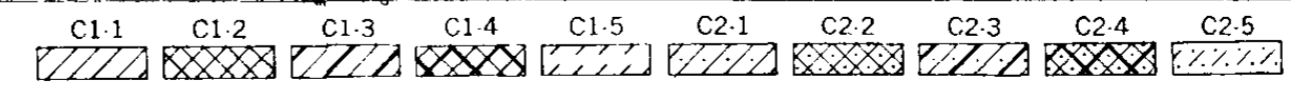
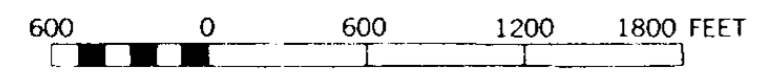
CITY PLANNING COMMISSION
THE CITY OF NEW YORK



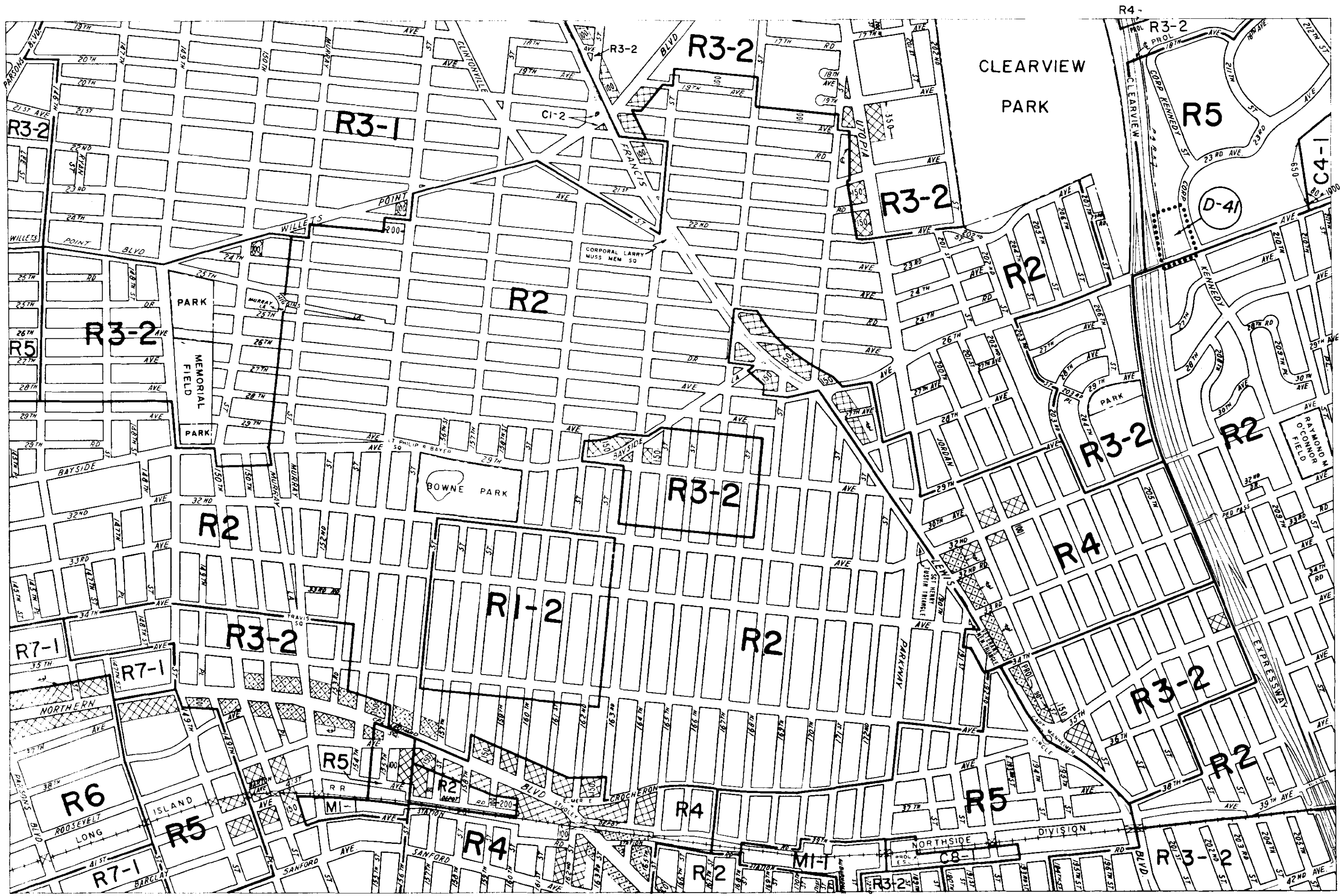
7b	7d	
10a	10c	11a
10b	10d	11b

..... INDICATES PROPERTY
REZONED BY AMENDMENT
EFFECTIVE: JULY 19, 1973

A-112B



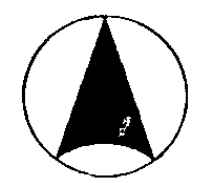
013



10c

ZONING MAP

CITY PLANNING COMMISSION
THE CITY OF NEW YORK

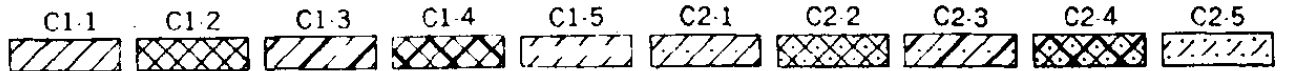


7b	7d	
10a	10c	11a
10b	10d	11b

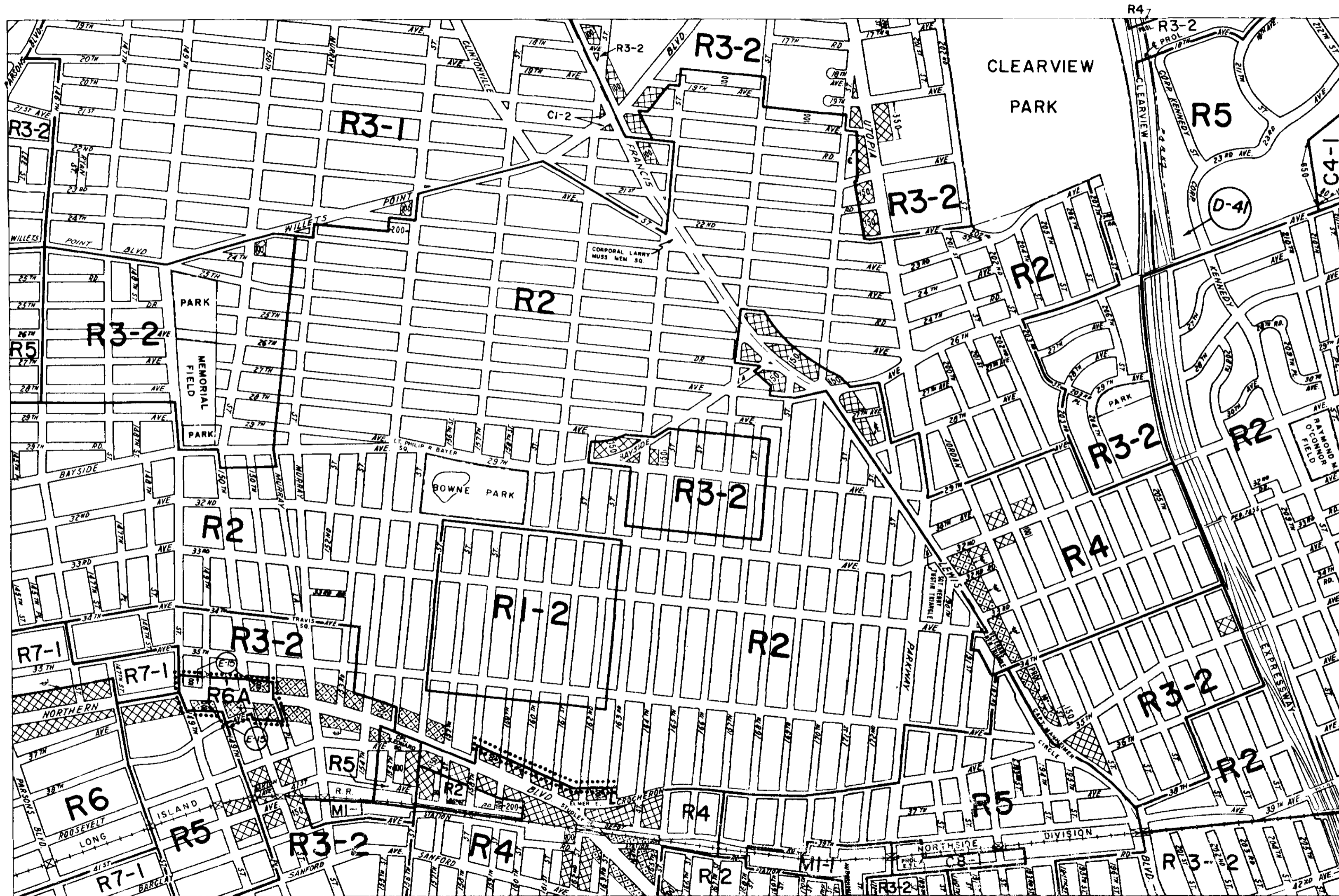
(D) - INDICATES RESTRICTIVE DECLARATION FOR DETAIL REFER TO R.D. SHEET.

..... INDICATES PROPERTY REZONED BY AMENDMENT EFFECTIVE: MAY 24, 1979

A-1266



014



ZONING MAP

THE NEW YORK CITY PLANNING COMMISSION

MAJOR ZONING CLASSIFICATIONS



- R — RESIDENTIAL DISTRICT
- C — COMMERCIAL DISTRICT
- M — MANUFACTURING DISTRICT

The number(s) and/or letter(s) which follows an "R", "C", or "M" district designation indicates use, bulk, and other controls as described in the text of the Zoning Resolution.

SPECIAL PURPOSE DISTRICTS

The letter(s) within the shaded area designates the special purpose district as described in the text of the Zoning Resolution.

..... INDICATES PROPERTY REZONED BY AMENDMENT EFFECTIVE 3-30-89 A-1523 - A-1524

(D) RESTRICTIVE DECLARATION, FOR DETAIL REFER TO R.D. SHEET.

(E) CITY ENVIRONMENTAL QUALITY REVIEW DECLARATION, FOR DETAIL REFER TO C.E.Q.R. SHEET.

MAP KEY

7b	7d	
10a	10c	11a
10b	10d	11b

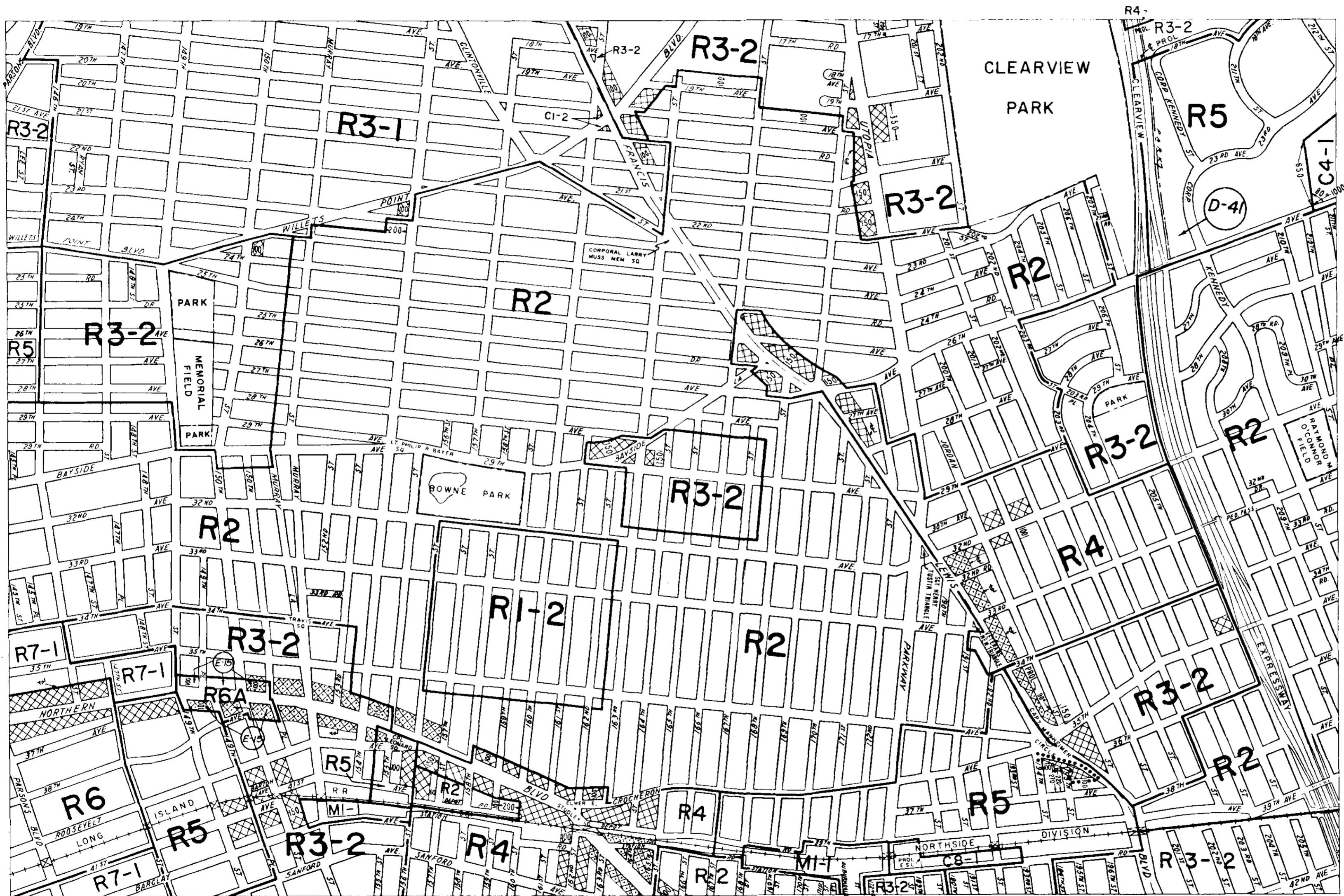
CI-1	CI-2	CI-3	CI-4	CI-5	C2-1	C2-2	C2-3	C2-4	C2-5
------	------	------	------	------	------	------	------	------	------

600 0 600 1200 1800 FEET

COPYRIGHTED BY THE CITY OF NEW YORK

015

ZONING MAP 10c



ZONING MAP

THE NEW YORK CITY PLANNING COMMISSION

MAJOR ZONING CLASSIFICATIONS



- R — RESIDENTIAL DISTRICT
- C — COMMERCIAL DISTRICT
- M — MANUFACTURING DISTRICT

The number(s) and/or letter(s) which follows an "R", "C", or "M" district designation indicates use, bulk, and other controls as described in the text of the Zoning Resolution.

SPECIAL PURPOSE DISTRICTS

The letter(s) within the shaded area designates the special purpose district as described in the text of the Zoning Resolution.

INDICATES PROPERTY REZONED BY AMENDMENT EFFECTIVE 12-5-90 A-1599

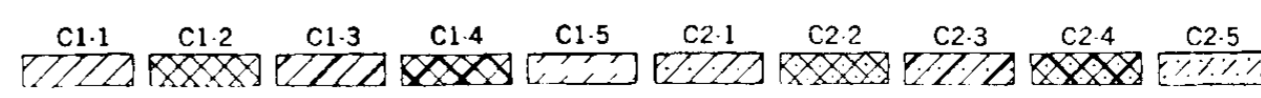
RESTRICTIVE DECLARATION, FOR DETAIL REFER TO R.D. SHEET.

CITY ENVIRONMENTAL QUALITY REVIEW DECLARATION, FOR DETAIL REFER TO C.E.Q.R. SHEET.

MAP KEY

7b	7d	
10a	10c	11a
10b	10d	11b

600 0 600 1200 1800 FEET

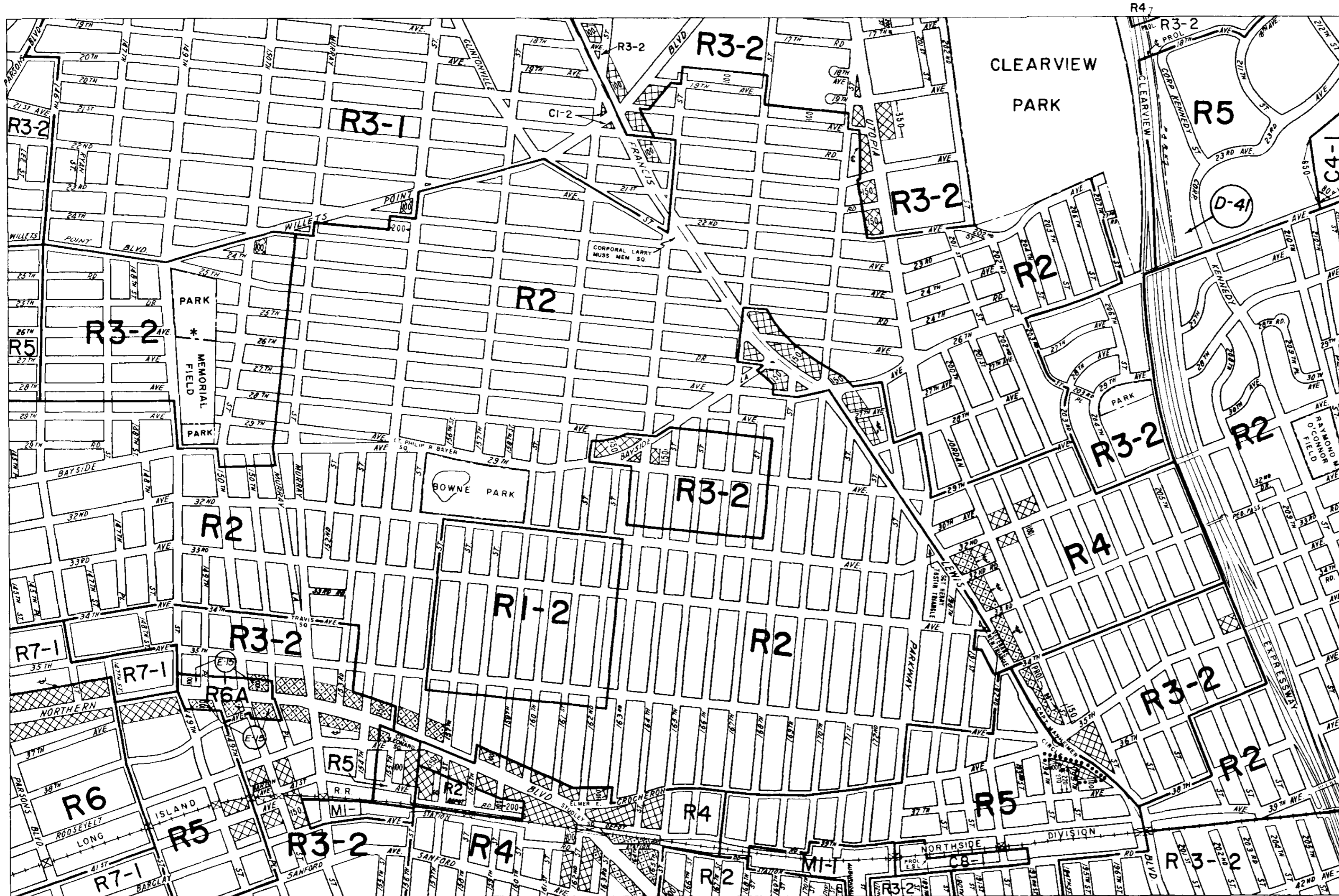


ZONING MAP 10c

COPYRIGHTED BY THE CITY OF NEW YORK

016

EXTRA COPY



ZONING MAP

THE NEW YORK CITY PLANNING COMMISSION

MAJOR ZONING CLASSIFICATIONS



- R — RESIDENTIAL DISTRICT
- C — COMMERCIAL DISTRICT
- M — MANUFACTURING DISTRICT

The number(s) and/or letter(s) which follows an "R", "C", or "M" district designation indicates use, bulk, and other controls as described in the text of the Zoning Resolution.

SPECIAL PURPOSE DISTRICTS

The letter(s) within the shaded area designates the special purpose district as described in the text of the Zoning Resolution.

..... INDICATES PROPERTY REZONED BY AMENDMENT EFFECTIVE 12-5-90 A-1599

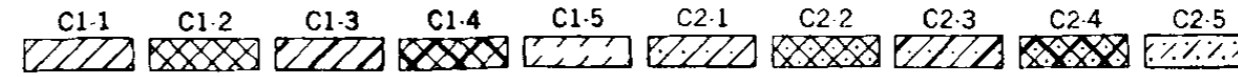

(D) RESTRICTIVE DECLARATION, FOR DETAIL REFER TO R.D. SHEET.

(E) CITY ENVIRONMENTAL QUALITY REVIEW DECLARATION, FOR DETAIL REFER TO C.E.Q.R. SHEET.

* MAP REVISED ON 4-21-94 TO REFLECT CITY MAP CHANGES RE: 900439 MMQ

MAP KEY

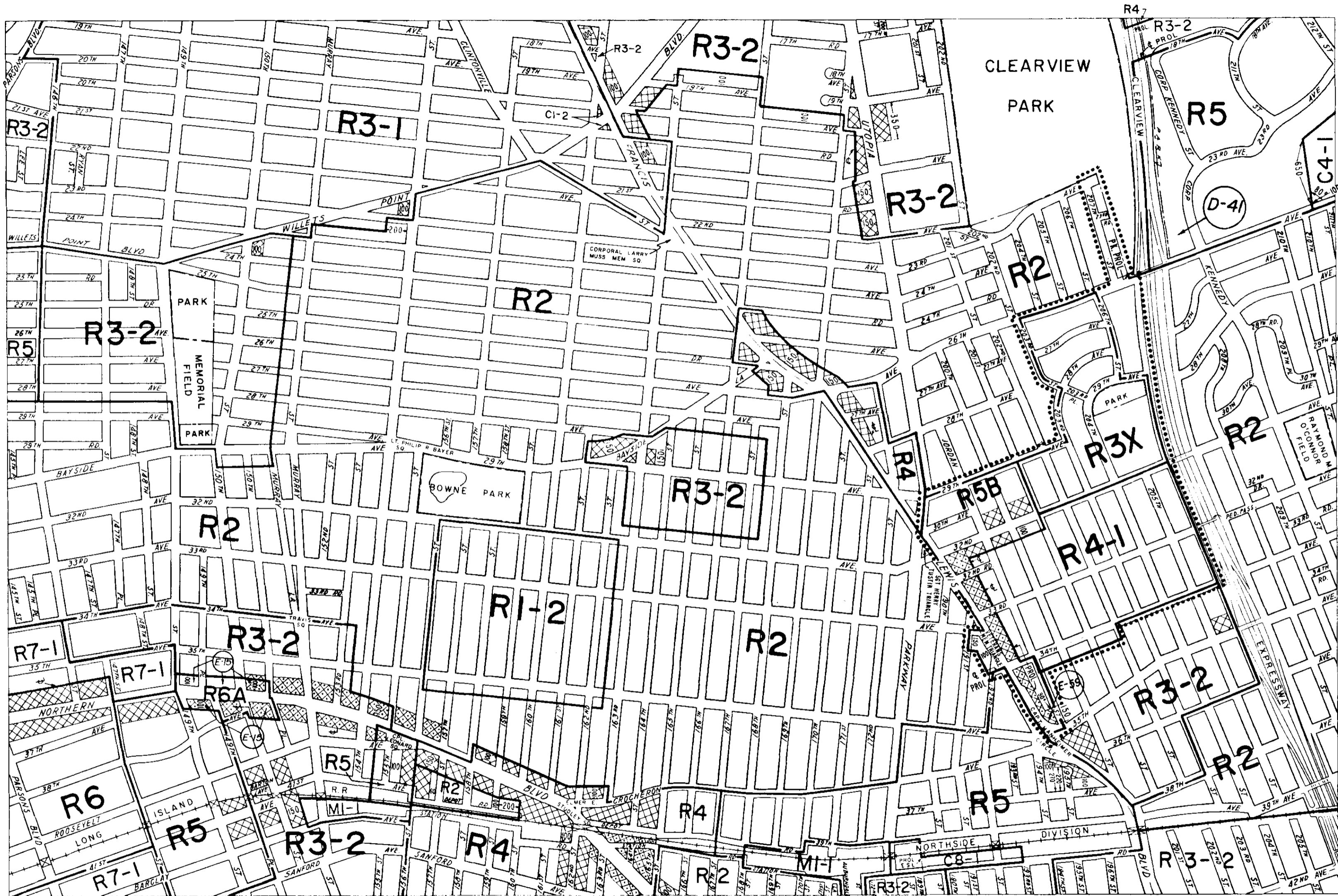
7b	7d	
10a	10c	11a
10b	10d	11b



ZONING MAP 10c

COPYRIGHTED BY THE CITY OF NEW YORK

016R



ZONING MAP

THE NEW YORK CITY PLANNING COMMISSION

MAJOR ZONING CLASSIFICATIONS



- R — RESIDENTIAL DISTRICT
- C — COMMERCIAL DISTRICT
- M — MANUFACTURING DISTRICT

The number(s) and/or letter(s) which follows an "R", "C", or "M" district designation indicates use, bulk, and other controls as described in the text of the Zoning Resolution.

SPECIAL PURPOSE DISTRICTS

The letter(s) within the shaded area designates the special purpose district as described in the text of the Zoning Resolution.

INDICATES PROPERTY REZONED BY AMENDMENT EFFECTIVE: 2-15-95
930399 ZMQ A-1689

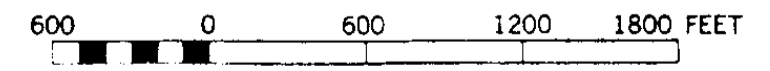
RESTRICTIVE DECLARATION, FOR DETAIL REFER TO R.D. SHEET.

CITY ENVIRONMENTAL QUALITY REVIEW DECLARATION, FOR DETAIL REFER TO C.E.Q.R. SHEET.

MAP KEY

7b	7d	
10a	10c	11a
10b	10d	11b

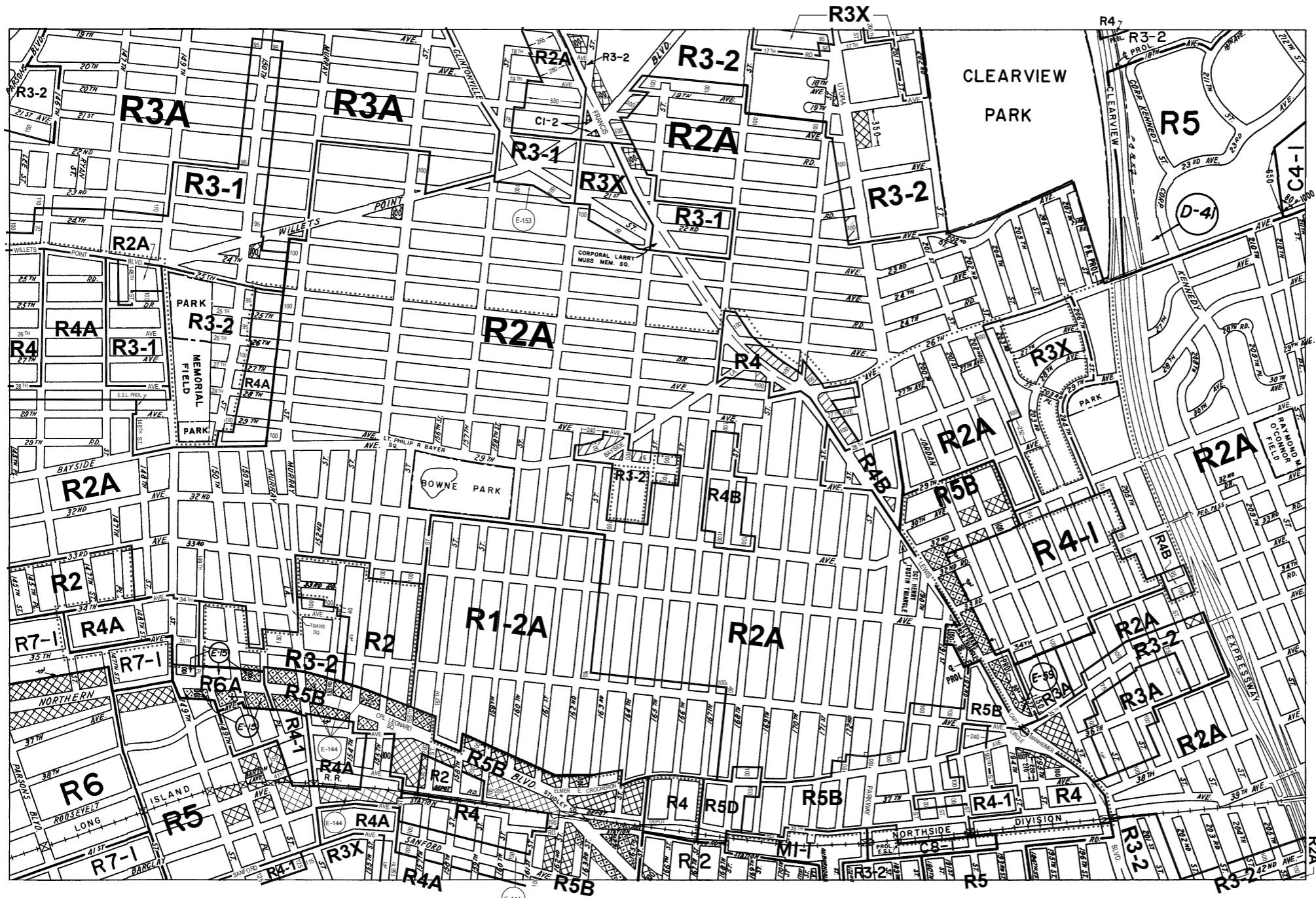
--	--	--	--	--	--	--	--	--	--



ZONING MAP 10c

COPYRIGHTED BY THE CITY OF NEW YORK

017



ZONING MAP

THE NEW YORK CITY PLANNING COMMISSION

Major Zoning Classifications:

The number(s) and/or letter(s) that follows an **R**, **C** or **M** District designation indicates use, bulk and other controls as described in the text of the Zoning Resolution.

- R** – RESIDENTIAL DISTRICT
- C** – COMMERCIAL DISTRICT
- M** – MANUFACTURING DISTRICT

..... AREA(S) REZONED

EFFECTIVE DATE(S) OF REZONING:
4-22-2009 C 090281 ZMQ

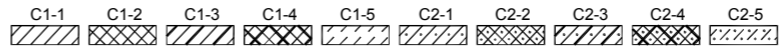
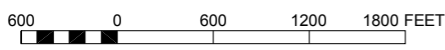
■ SPECIAL PURPOSE DISTRICT
The letter(s) within the shaded area designates the special purpose district as described in the text of the Zoning Resolution.

- Ⓓ – RESTRICTIVE DECLARATION
- Ⓔ – CITY ENVIRONMENTAL QUALITY REVIEW DECLARATION

MAP KEY

7b	7d	
10a	10c	11a
10b	10d	11b

© Copyrighted by the City of New York



NOTE: Where no dimensions for zoning district boundaries appear on the zoning maps, such dimensions are determined in Article VII, Chapter 6 (Location of District Boundaries) of the Zoning Resolution.

ZONING MAP 10c

NOTE: Zoning information as shown on this map is subject to change. For the most up-to-date zoning information for this map, visit the Zoning section of the Department of City Planning website: www.nyc.gov/planning or contact the Zoning Information Desk at (212) 720-3291.

Metadata for Historical Zoning Maps:

Source:

These PDF maps were created from the set of past versions of each of the 126 zoning maps in the Technical Review Division's archive. This set includes map versions for each zoning map beginning with the original 1961 issue of the Zoning Resolution and ending with the current zoning map as posted in the Zoning section of the Department of City Planning website: www.nyc.gov/planning.

Scanning and Creation of Adobe PDF copies:

Maps in this archive from 1961 through Update #2 of the Zoning Resolution in 2003 are scans of actual printed zoning map. From Update #3 (2005) onwards, maps are direct PDF copies of the map revisions as printed in updates to the Zoning Resolution.

Notes on conversion of Amendment Numbers to CP (City Planning) or ULURP numbers:

On earlier zoning maps, an Amendment Number (e.g. A-629) is used to identify the area that has been rezoned. Commission reports and sketch maps for rezonings are referenced solely by CP or ULURP numbers. In order to request copies of reports or sketch maps it is necessary to know the CP or ULURP number. A conversion table (ANumber-CPNumberConversion.pdf) is available to translate the "A" numbers listed on the actual zoning maps to their corresponding CP or ULURP numbers. Use of the Amendment Number to identify zoning map changes has been discontinued.

Copyright:

These maps are copyrighted by the City of New York. This is indicated in the space below the map legend on each map.

Contact Info:

NYC Department of City Planning
22 Reade Street, RM 3N
New York, NY 10007
212.720.3505 phone
zoning_gis@planning.nyc.gov