



10a

# ZONING MAP

CITY PLANNING COMMISSION  
THE CITY OF NEW YORK



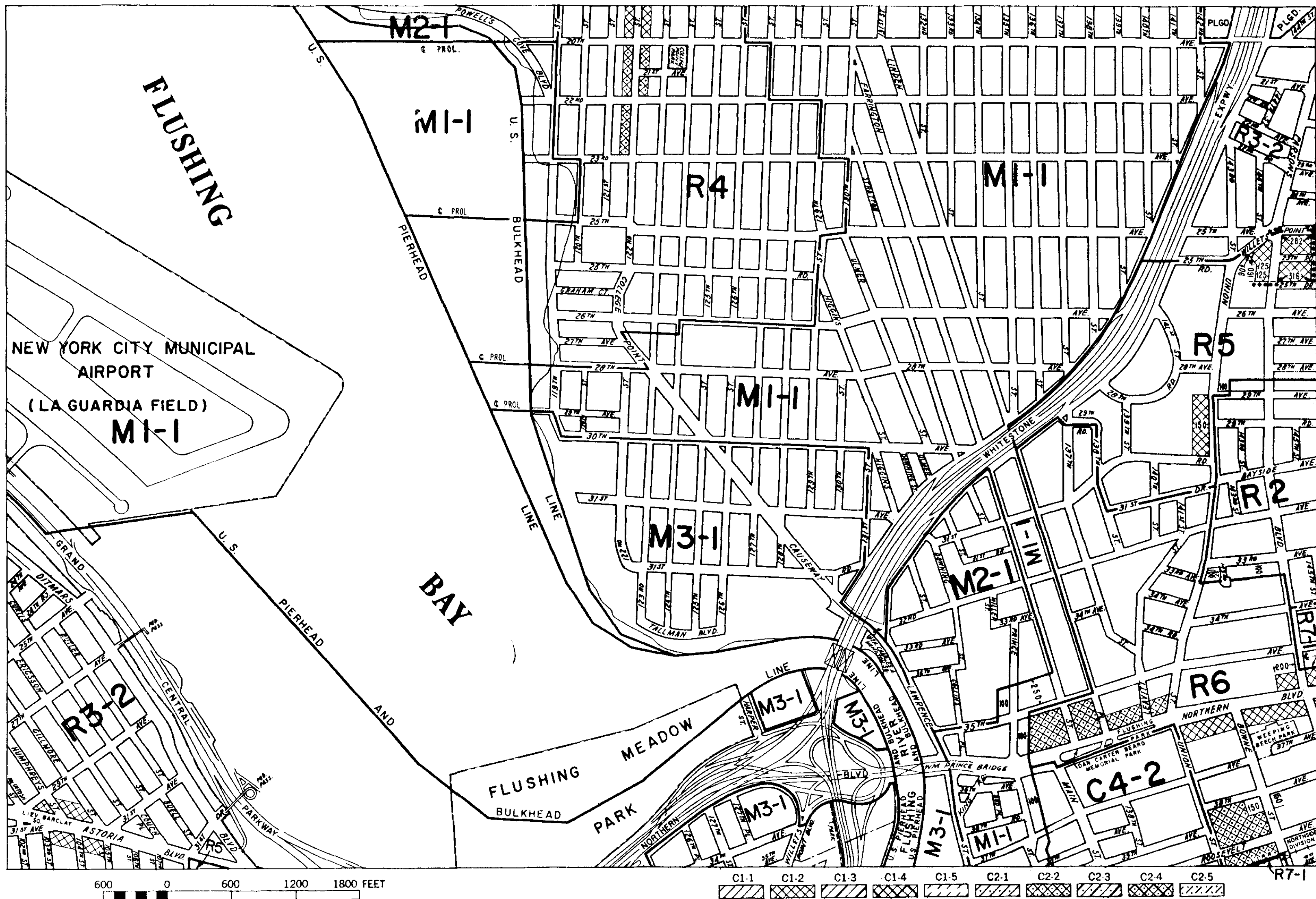
6d	7b	7d
9c	<b>10a</b>	10c
9d	10b	10d

..... INDICATES PROPERTY  
REZONED BY AMENDMENT  
EFFECTIVE: APRIL 4, 1963

A-317

COPYRIGHTED BY THE CITY OF NEW YORK


002



10a

# ZONING MAP

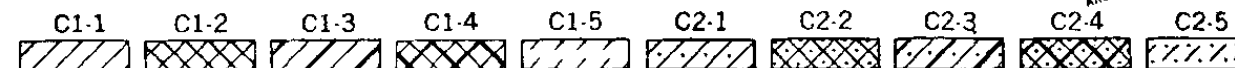
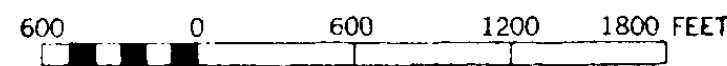
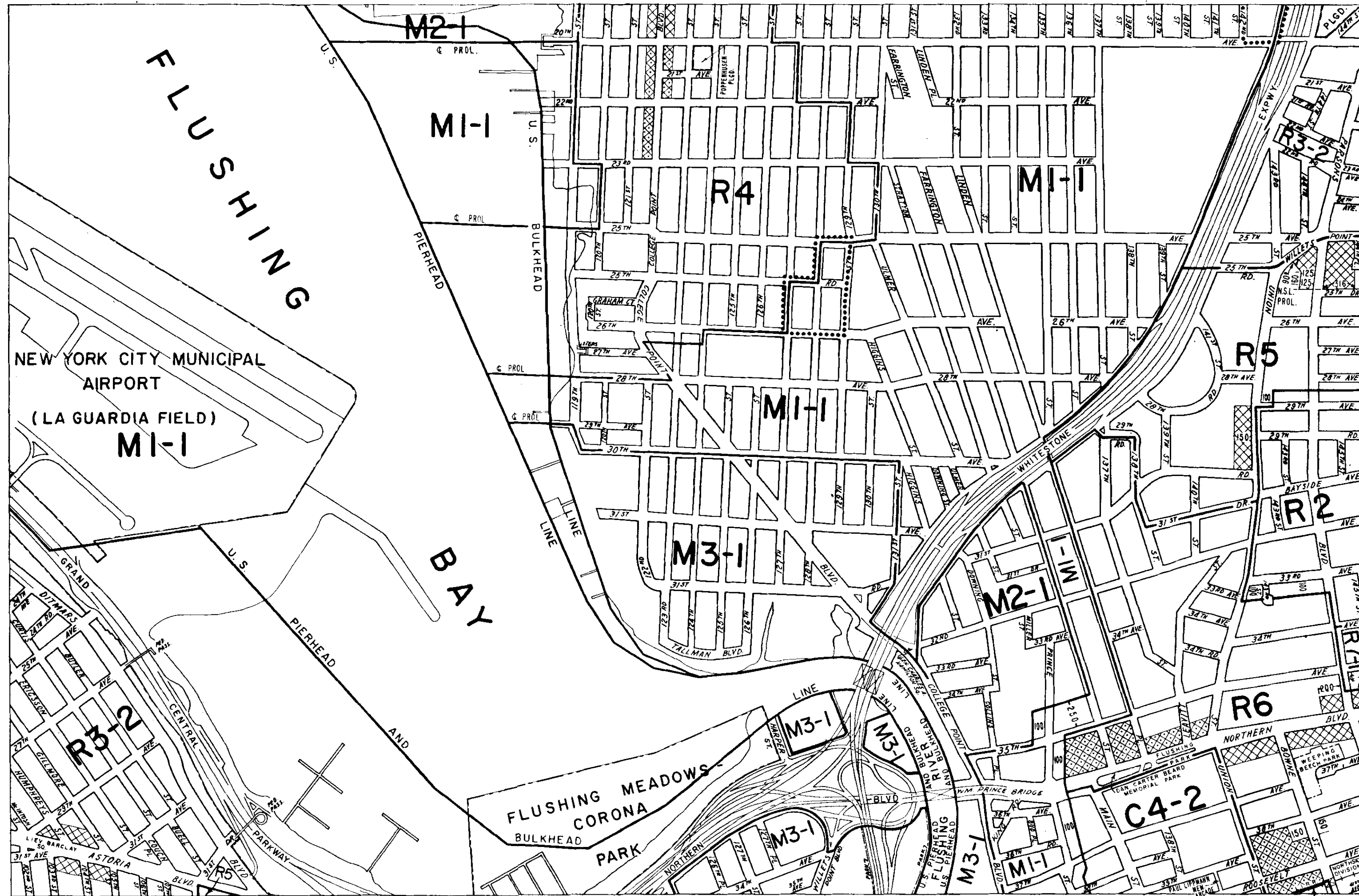
CITY PLANNING COMMISSION  
THE CITY OF NEW YORK



6d	7b	7d
9c	<b>10a</b>	10c
9d	10b	10d

..... INDICATES PROPERTY  
REZONED BY AMENDMENT  
EFFECTIVE: MAY 25, 1972

A-1059



003




10a

# ZONING MAP

CITY PLANNING COMMISSION

THE CITY OF NEW YORK



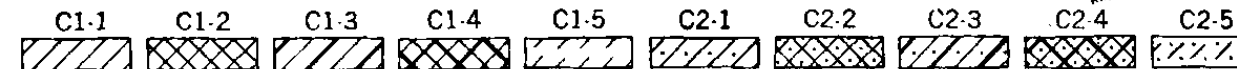

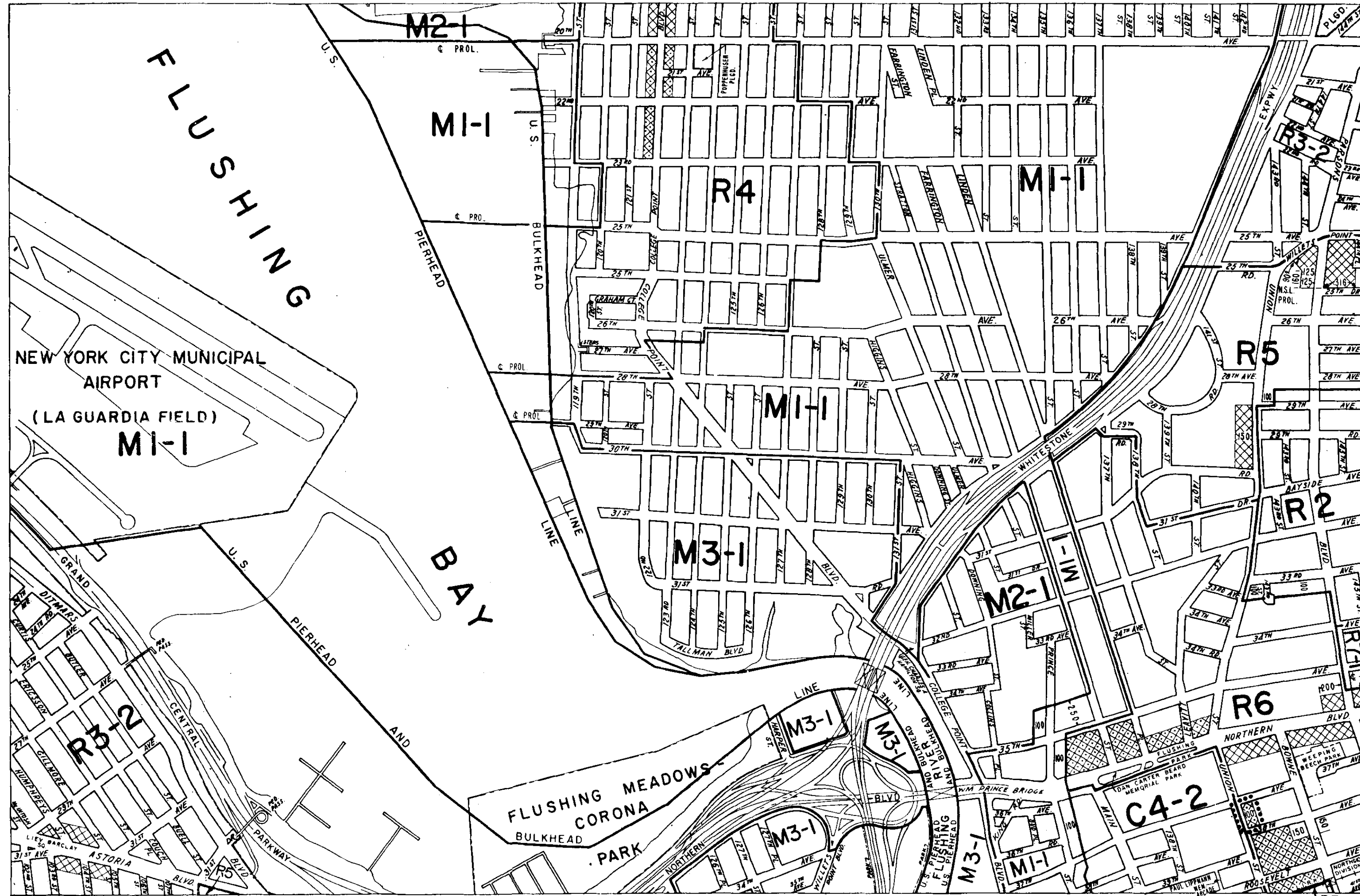
6d	7b	7d
9c	<b>10a</b>	10c
9d	10b	10d

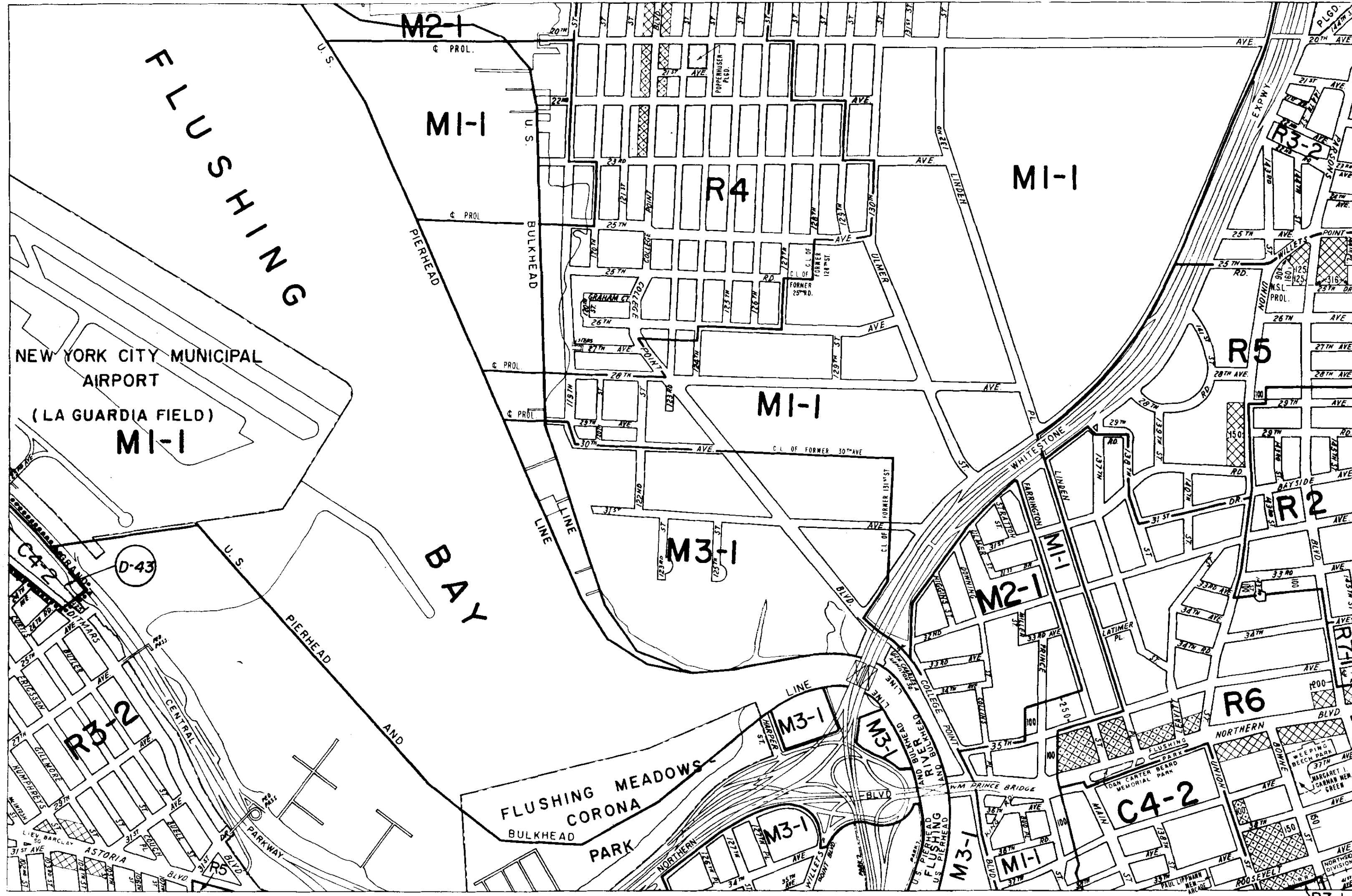
..... INDICATES PROPERTY REZONED BY AMENDMENT EFFECTIVE: JUNE 20, 1974

A-1160

COPYRIGHTED BY THE CITY OF NEW YORK

004






10a

# ZONING MAP

CITY PLANNING COMMISSION  
THE CITY OF NEW YORK

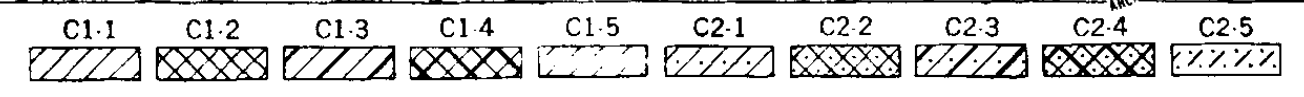
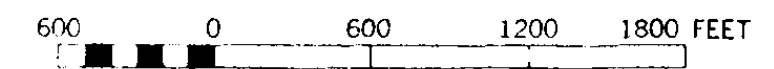


6d	7b	7d
9c	<b>10a</b>	10c
9d	10b	10d

(D) INDICATES RESTRICTIVE DECLARATION FOR DETAIL REFER TO R.D. SHEET.

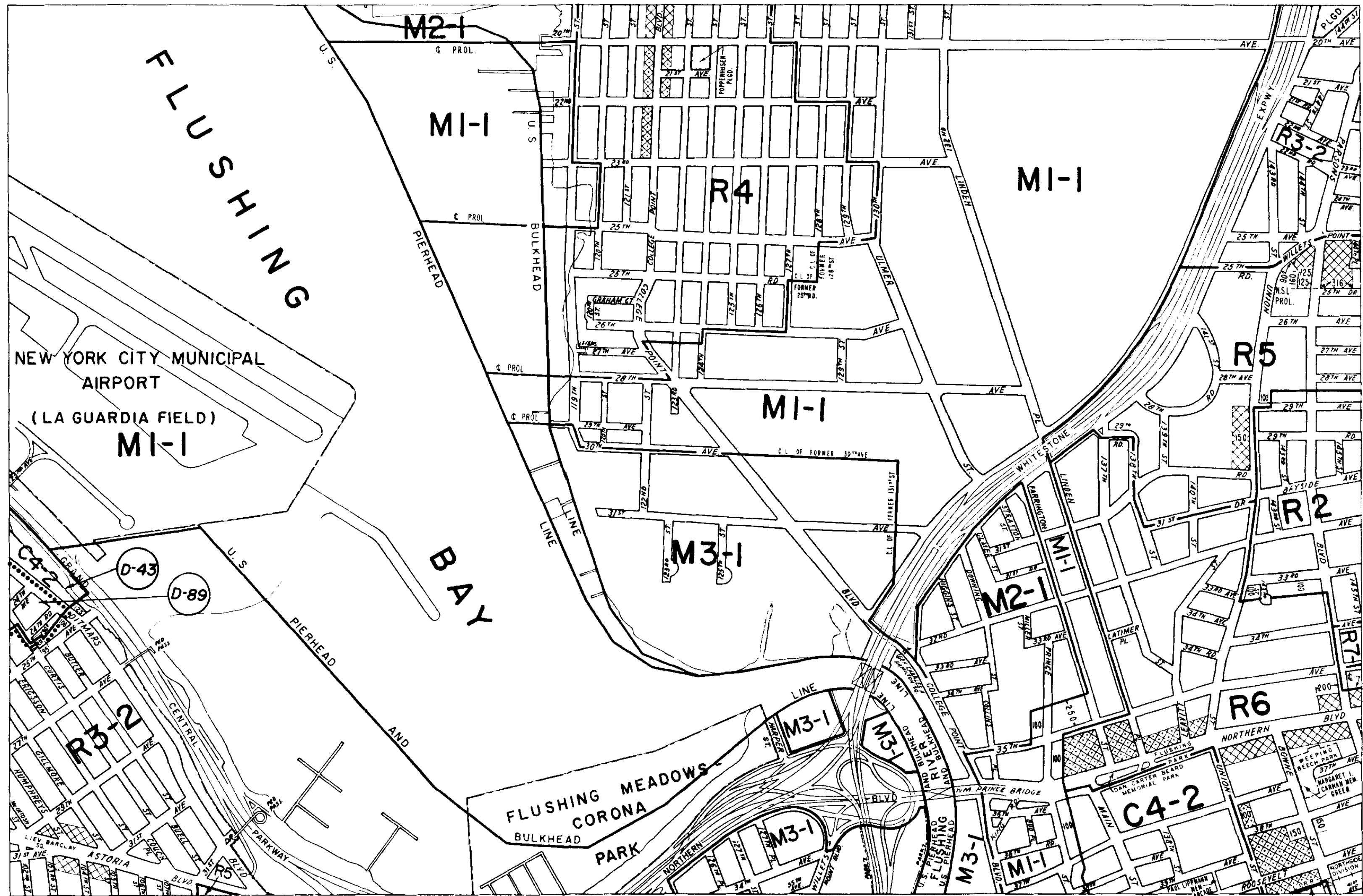
..... INDICATES PROPERTY REZONED BY AMENDMENT EFFECTIVE: AUGUST 16, 1979

A-1272



COPYRIGHTED BY THE CITY OF NEW YORK

005+



# ZONING MAP

THE NEW YORK CITY PLANNING COMMISSION

## MAJOR ZONING CLASSIFICATIONS

- R — RESIDENTIAL DISTRICT
- C — COMMERCIAL DISTRICT
- M — MANUFACTURING DISTRICT

The number(s) and/or letter(s) which follows an "R", "C", or "M" district designation indicates use, bulk, and other controls as described in the text of the Zoning Resolution.

SPECIAL PURPOSE DISTRICTS

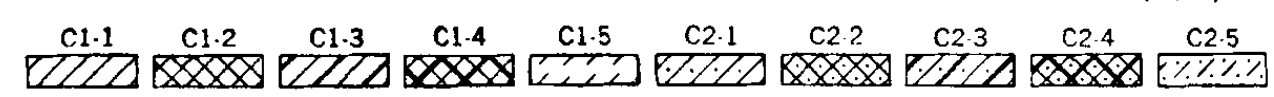
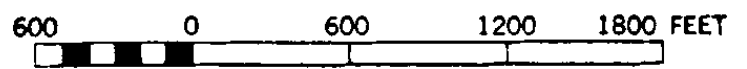
The letter(s) within the shaded area designates the special purpose district as described in the text of the Zoning Resolution.

INDICATES PROPERTY REZONED BY AMENDMENT EFFECTIVE 11-17-83 A-1383

RESTRICTIVE DECLARATION, FOR DETAIL REFER TO R.D. SHEET.

### MAP KEY

6d	7b	7d
9c	<b>10a</b>	10c
9d	10b	10d

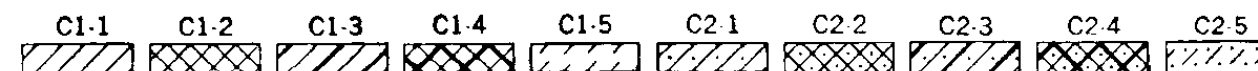
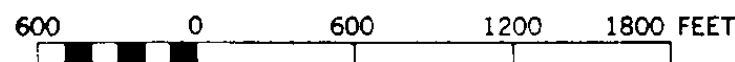
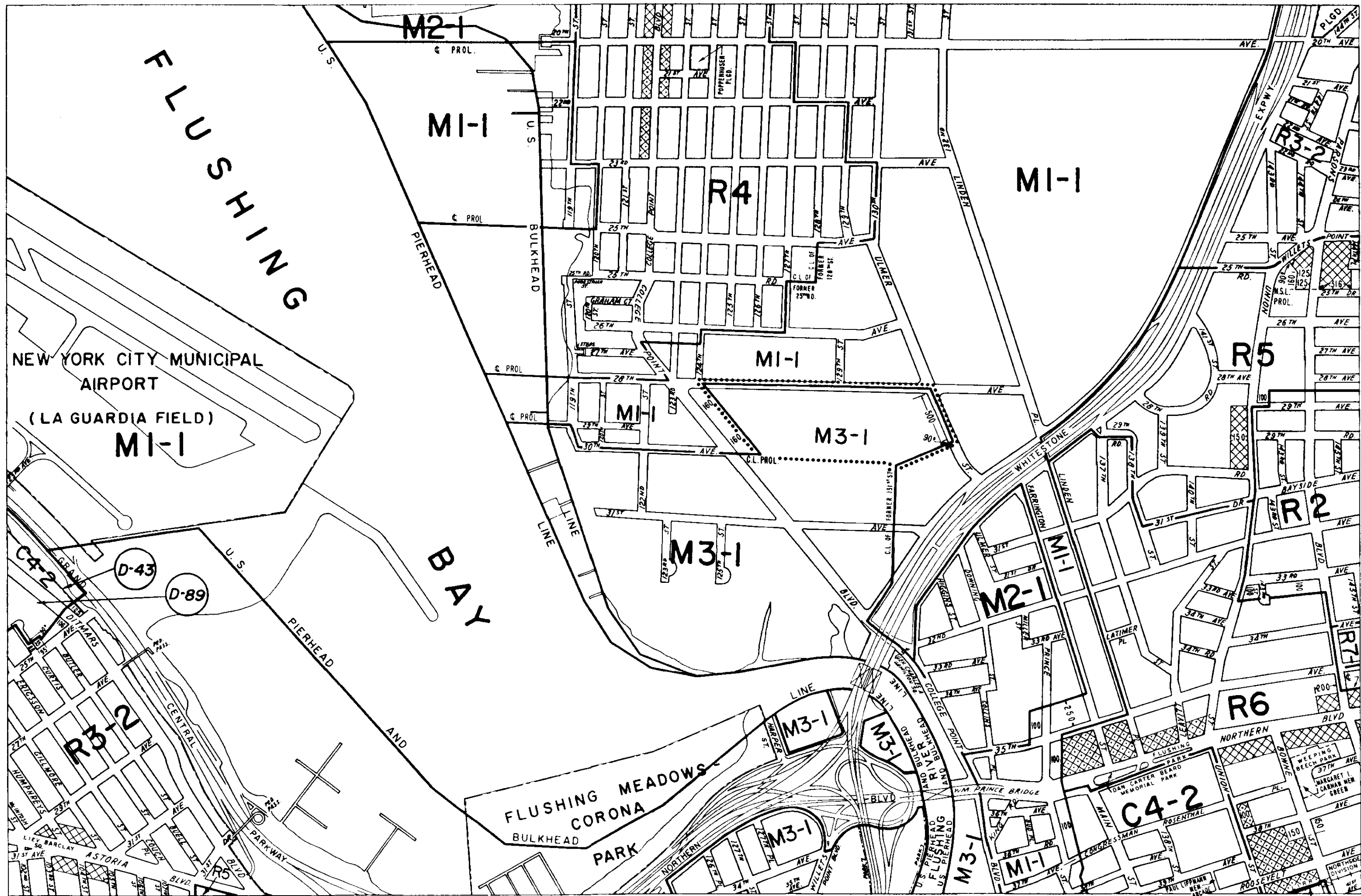


ZONING MAP 10a

COPYRIGHTED BY THE CITY OF NEW YORK

006





# ZONING MAP

THE NEW YORK CITY PLANNING COMMISSION

## MAJOR ZONING CLASSIFICATIONS



- R — RESIDENTIAL DISTRICT
- C — COMMERCIAL DISTRICT
- M — MANUFACTURING DISTRICT

The number(s) and/or letter(s) which follows an "R", "C", or "M" district designation indicates use, bulk, and other controls as described in the text of the Zoning Resolution.

SPECIAL PURPOSE DISTRICTS

The letter(s) within the shaded area designates the special purpose district as described in the text of the Zoning Resolution.

INDICATES PROPERTY REZONED BY AMENDMENT EFFECTIVE 12-15-88 A-1514

RESTRICTIVE DECLARATION, FOR DETAIL REFER TO R.D. SHEET.

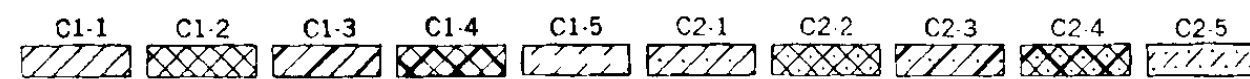
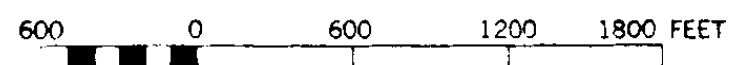
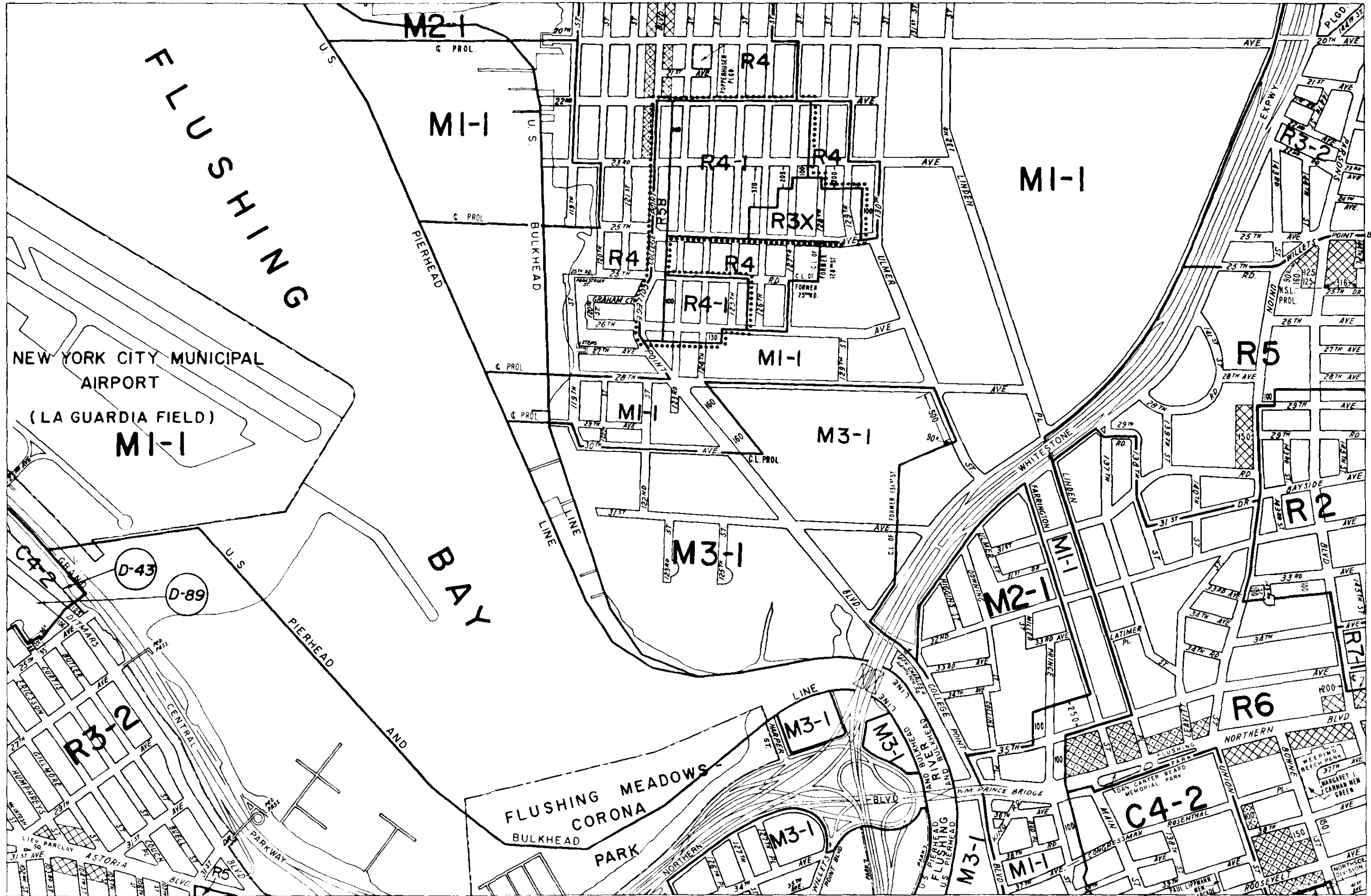
### MAP KEY

6d	7b	7d
9c	<b>10a</b>	10c
9d	10b	10d

ZONING MAP 10a

COPYRIGHTED BY THE CITY OF NEW YORK

007



# ZONING MAP

THE NEW YORK CITY PLANNING COMMISSION

## MAJOR ZONING CLASSIFICATIONS



- R — RESIDENTIAL DISTRICT
- C — COMMERCIAL DISTRICT
- M — MANUFACTURING DISTRICT

The number(s) and/or letter(s) which follows an "R", "C", or "M" district designation indicates use, bulk, and other controls as described in the text of the Zoning Resolution.

## SPECIAL PURPOSE DISTRICTS

The letter(s) within the shaded area designates the special purpose district as described in the text of the Zoning Resolution.

..... INDICATES PROPERTY REZONED BY AMENDMENT EFFECTIVE 10-23-91 A-1620

(D) RESTRICTIVE DECLARATION, FOR DETAIL REFER TO R.D. SHEET.

## MAP KEY

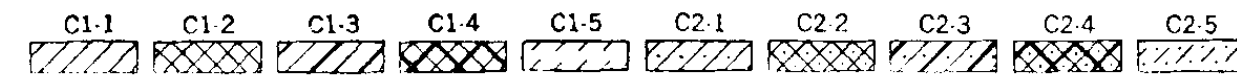
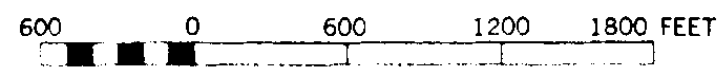
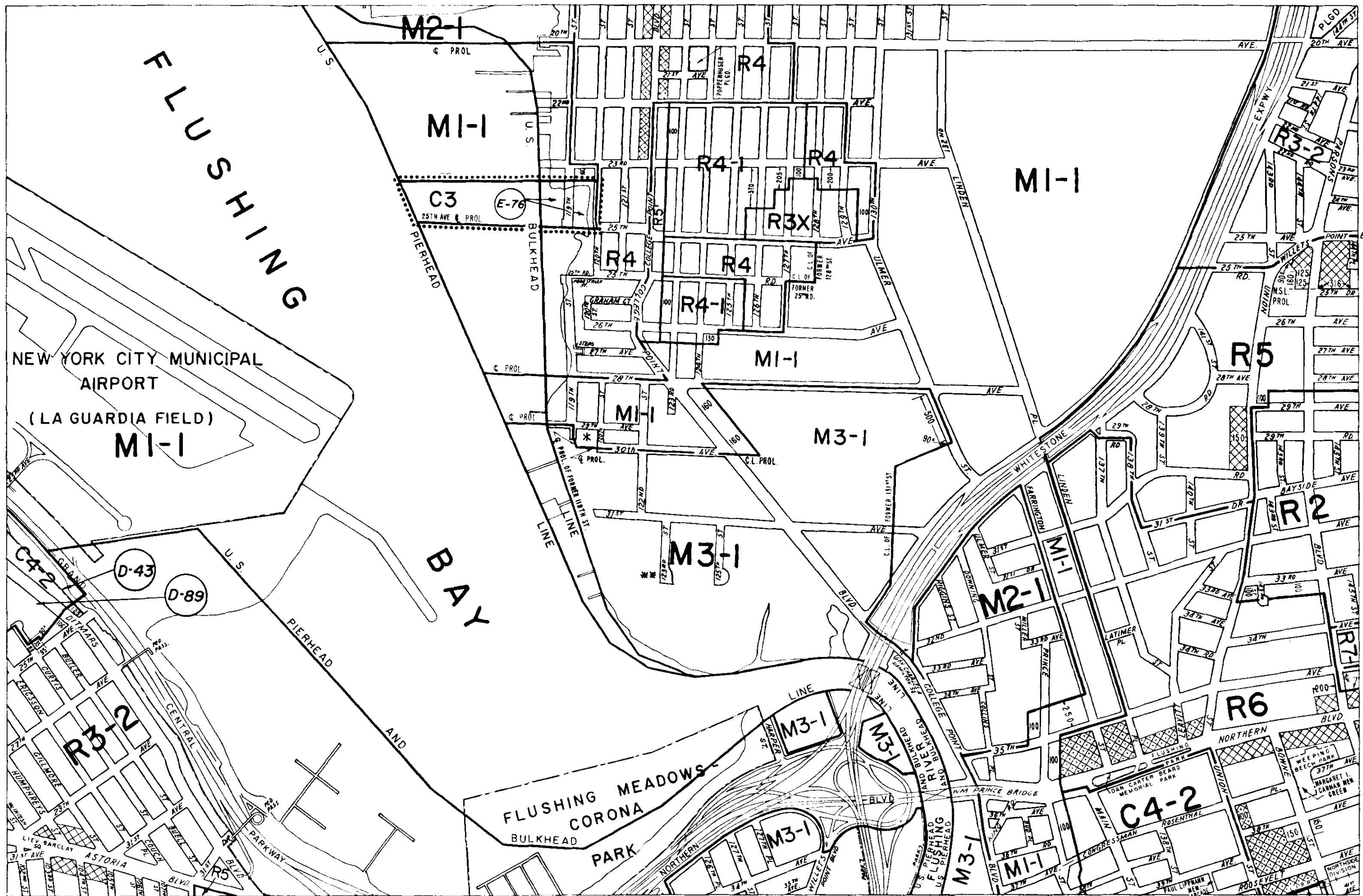
6d	7b	7d
9c	10a	10c
9d	10b	10d

ZONING MAP 10a

COPYRIGHTED BY THE CITY OF NEW YORK

008





# ZONING MAP

THE NEW YORK CITY PLANNING COMMISSION

## MAJOR ZONING CLASSIFICATIONS



- R — RESIDENTIAL DISTRICT
- C — COMMERCIAL DISTRICT
- M — MANUFACTURING DISTRICT

The number(s) and/or letter(s) which follows an "R", "C", or "M" district designation indicates use, bulk, and other controls as described in the text of the Zoning Resolution.

## SPECIAL PURPOSE DISTRICTS

The letter(s) within the shaded area designates the special purpose district as described in the text of the Zoning Resolution.

..... INDICATES PROPERTY REZONED BY AMENDMENT EFFECTIVE 11-26-96  
960619ZMQ A-1726

(D) RESTRICTIVE DECLARATION, FOR  
DETAIL REFER TO R.D. SHEET.

\* MAP REVISED TO REFLECT CITY MAP CHANGES  
RE: 840529 MMQ, EFFECTIVE 7-10-96  
\*\* 860640 MMQ, EFFECTIVE 4-28-97

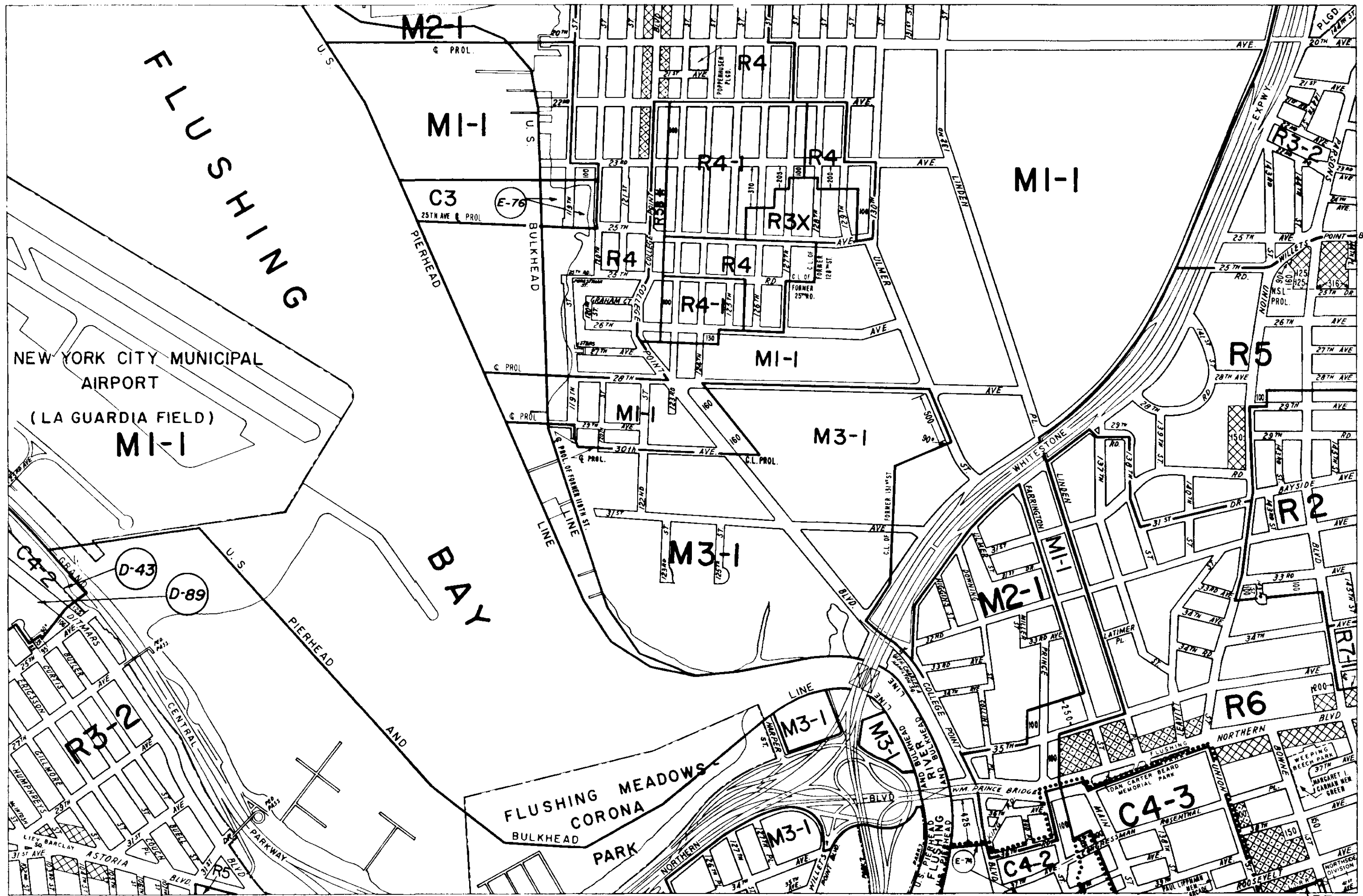
**MAP KEY**

6d	7b	7d
9c	10a	10c
9d	10b	10d

COPYRIGHTED BY THE CITY OF NEW YORK

009

ZONING MAP 10a



# ZONING MAP

THE NEW YORK CITY PLANNING COMMISSION

## MAJOR ZONING CLASSIFICATIONS



- R — RESIDENTIAL DISTRICT
- C — COMMERCIAL DISTRICT
- M — MANUFACTURING DISTRICT

The number(s) and/or letter(s) which follows an "R", "C", or "M" district designation indicates use, bulk, and other controls as described in the text of the Zoning Resolution.

SPECIAL PURPOSE DISTRICTS

The letter(s) within the shaded area designates the special purpose district as described in the text of the Zoning Resolution.

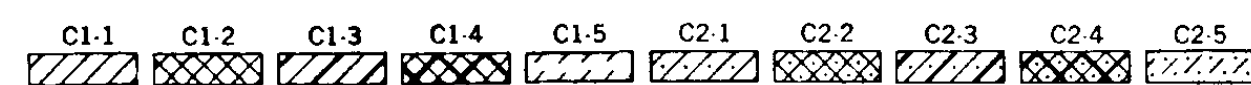

INDICATES PROPERTY REZONED BY AMENDMENT EFFECTIVE: 9-17-98  
960566 ZMQ A-1763

RESTRICTIVE DECLARATION, FOR DETAIL REFER TO R.D. SHEET.

\* AS CORRECTED 2-8-99

### MAP KEY

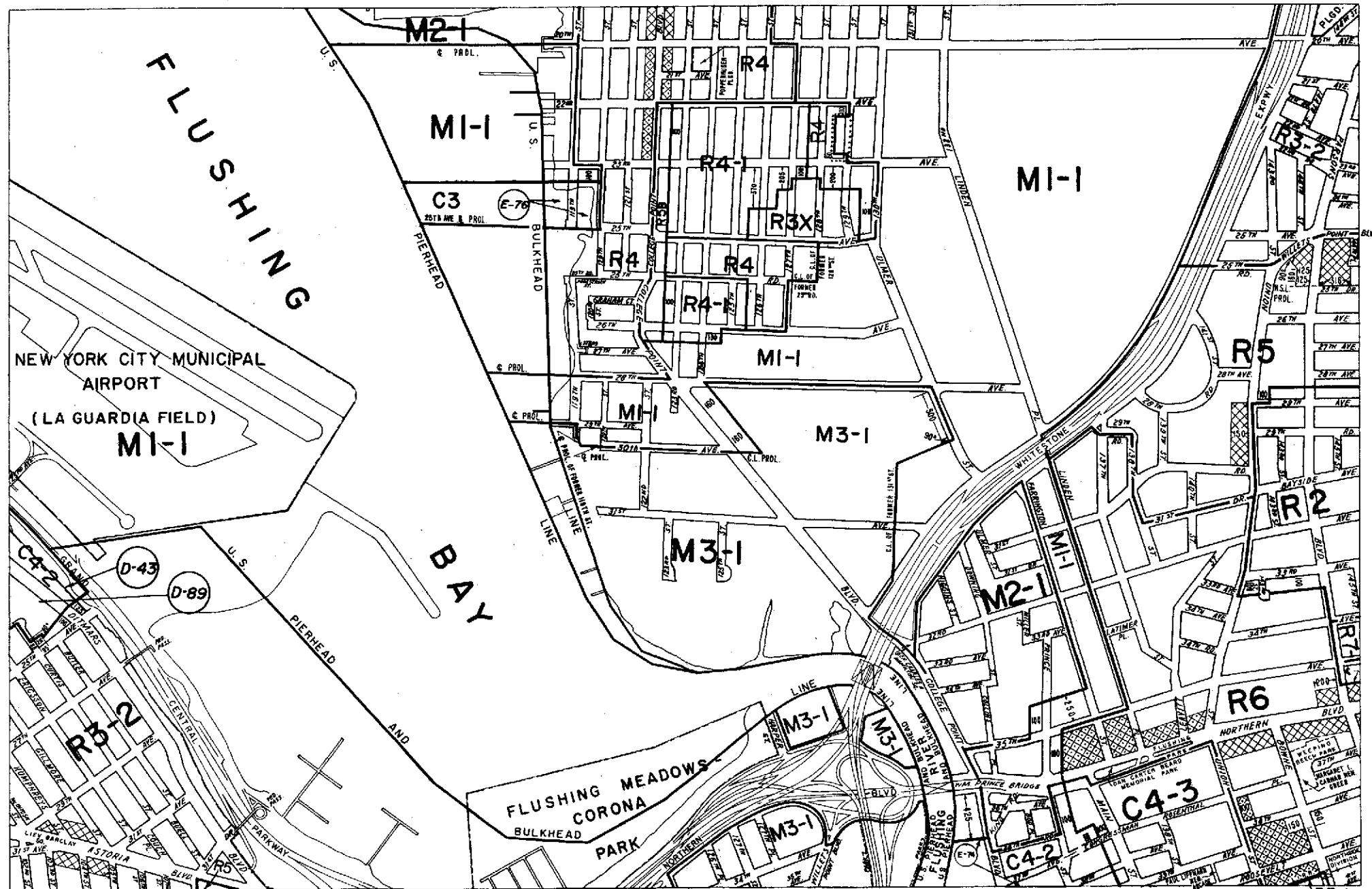
6d	7b	7d
9c	10a	10c
9d	10b	10d



ZONING MAP 10a

COPYRIGHTED BY THE CITY OF NEW YORK

010



# ZONING MAP

THE NEW YORK CITY PLANNING COMMISSION

**Major Zoning Classifications:**  
 The number(s) and/or letter(s) that follows an **R**, **C** or **M** District designation indicates use, bulk and other controls as described in the text of the Zoning Resolution.

- R - RESIDENTIAL DISTRICT
- C - COMMERCIAL DISTRICT
- M - MANUFACTURING DISTRICT

AREA(S) REZONED

EFFECTIVE DATE(S) OF REZONING:  
 3-13-2002 C 000188 ZM0

SPECIAL PURPOSE DISTRICT  
 The letter(s) within the shaded area designates the special purpose district as described in the text of the Zoning Resolution.

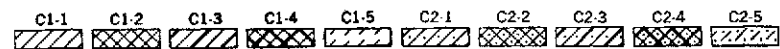

- D - RESTRICTIVE DECLARATION
- E - CITY ENVIRONMENTAL QUALITY REVIEW DECLARATION

MAP KEY

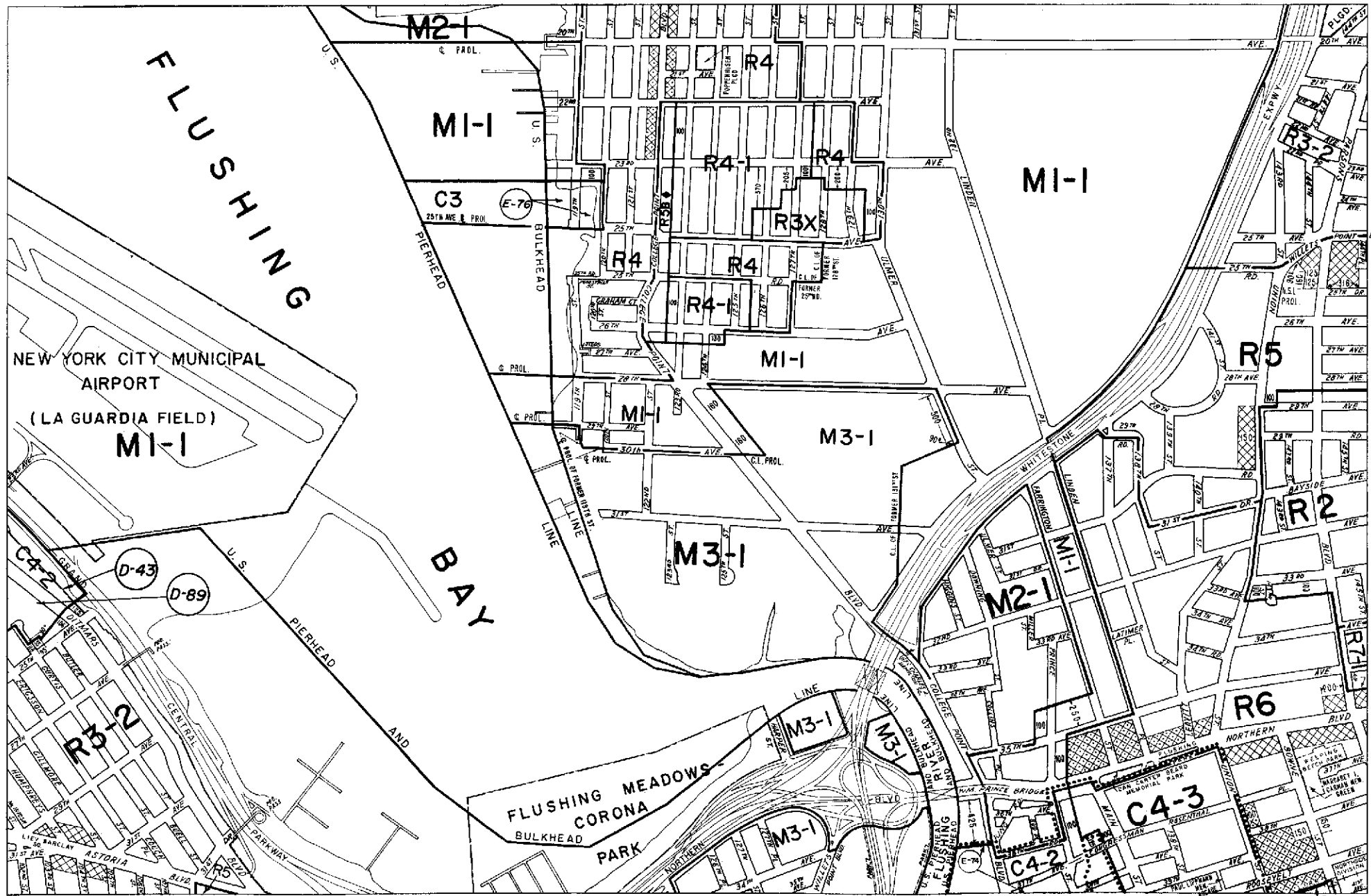
6d	7b	7d
9c	10a	10c
9d	10b	10d

© Copyrighted by the City of New York

ZONING MAP 10a







# ZONING MAP

THE NEW YORK CITY PLANNING COMMISSION

**Major Zoning Classifications:**  
 The number(s) and/or letter(s) that follows an **R**, **C** or **M** District designator indicates use, bulk and other controls as described in the text of the Zoning Resolution.

- R - RESIDENTIAL DISTRICT
- C - COMMERCIAL DISTRICT
- M - MANUFACTURING DISTRICT

..... AREA(S) REZONED

EFFECTIVE DATE(S) OF REZONING:

9-17-1998 C 950566 ZMQ

SPECIAL PURPOSE DISTRICT  
 The letter(s) within the shaded area designates the special purpose district as described in the text of the Zoning Resolution.

- RESTRICTIVE DECLARATION

- CITY ENVIRONMENTAL QUALITY REVIEW DECLARATION

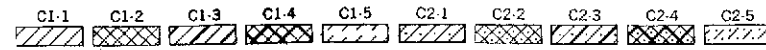
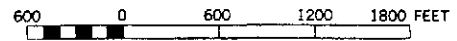
◆ AS CORRECTED 2-8-1999

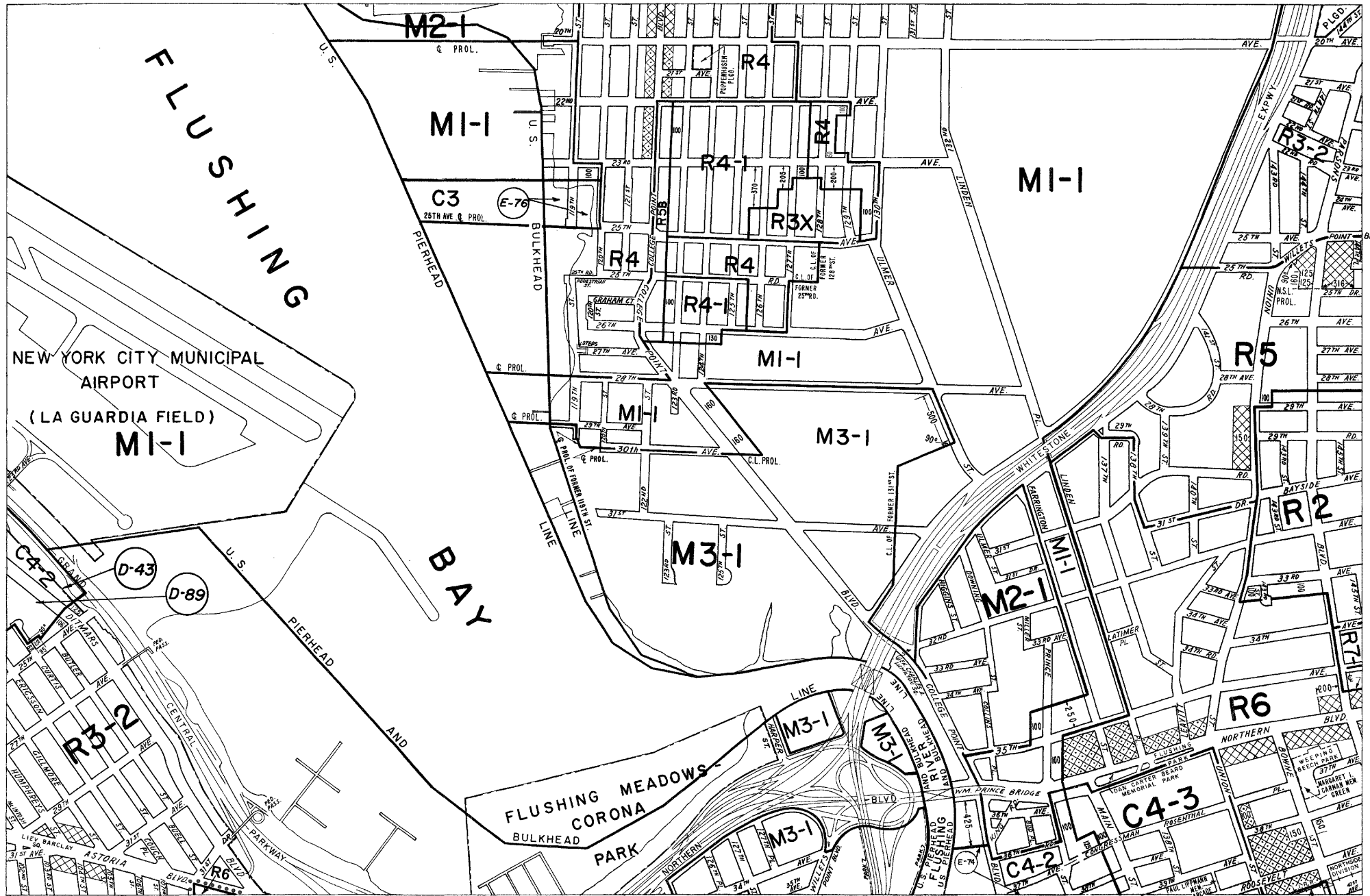
**MAP KEY**

6d	7b	7d
9c	<b>10a</b>	10c
9d	10b	10d

© Copyrighted by the City of New York

ZONING MAP 10a





# ZONING MAP

THE NEW YORK CITY PLANNING COMMISSION

## Major Zoning Classifications:

The number(s) and/or letter(s) that follows an **R**, **C** or **M** District designation indicates use, bulk and other controls as described in the text of the Zoning Resolution.

- R – RESIDENTIAL DISTRICT
- C – COMMERCIAL DISTRICT
- M – MANUFACTURING DISTRICT

..... AREA(S) REZONED

EFFECTIVE DATE(S) OF REZONING:

9-17-2003 C 030403 ZMQ

SPECIAL PURPOSE DISTRICT  
The letter(s) within the shaded area designates the special purpose district as described in the text of the Zoning Resolution.

- D – RESTRICTIVE DECLARATION
- E – CITY ENVIRONMENTAL QUALITY REVIEW DECLARATION

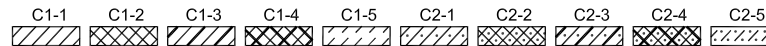
### MAP KEY

6d	7b	7d
9c	<b>10a</b>	10c
9d	10b	10d

© Copyrighted by the City of New York

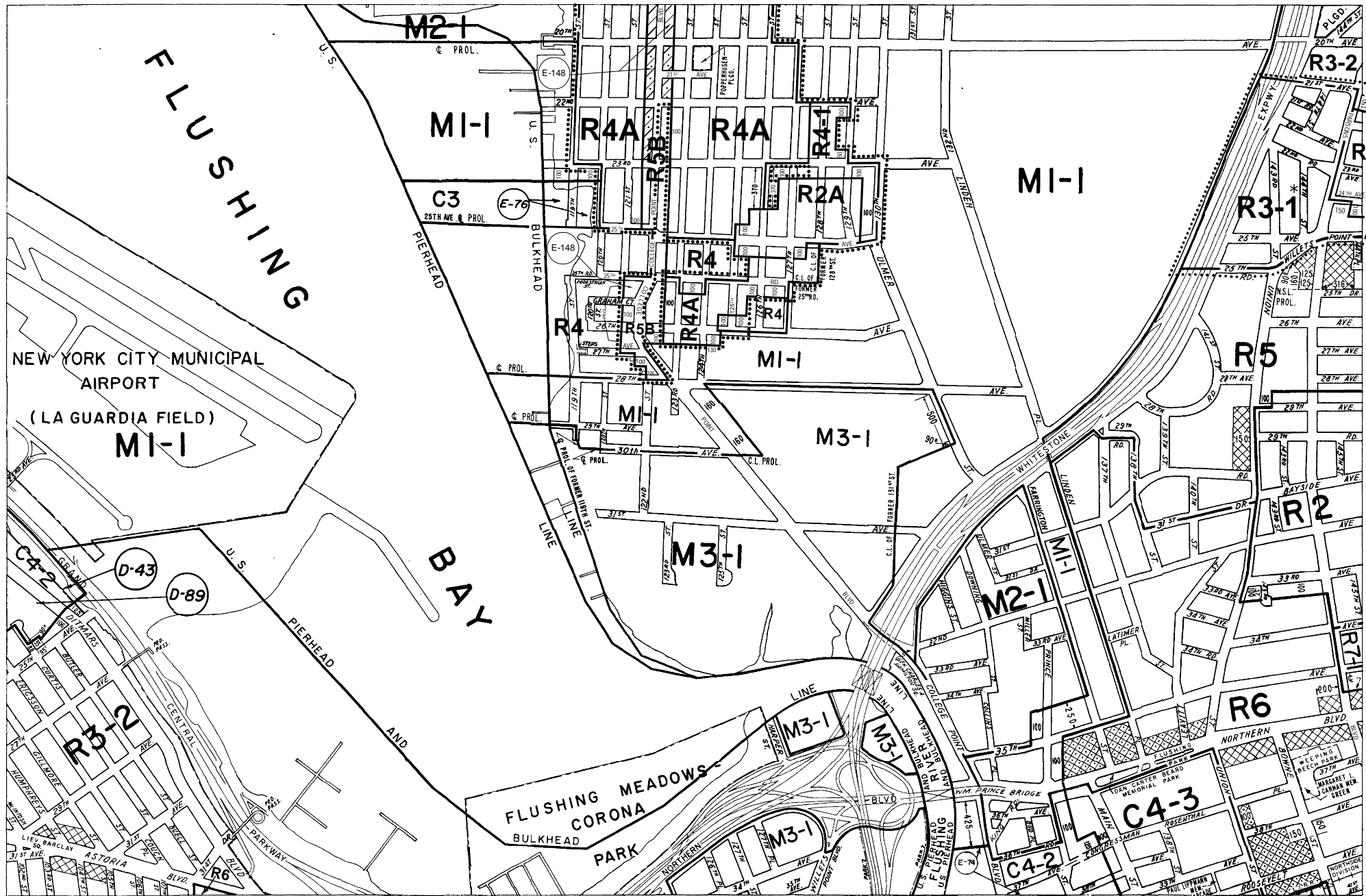
ZONING MAP 10a

600 0 600 1200 1800 FEET



**NOTE:** Where no dimensions for zoning district boundaries appear on the zoning maps, such dimensions are determined in Article VII, Chapter 6 (Location of District Boundaries) of the Zoning Resolution.

**NOTE:** Zoning information as shown on this map is subject to change. For the most up-to-date zoning information for this map check the Department of City Planning website: <http://www.nyc.gov/html/dcp/html/subcats/zoning.html> or contact the Zoning Information Desk at (212) 720-3291.



# ZONING MAP

THE NEW YORK CITY PLANNING COMMISSION

## Major Zoning Classifications:

The number(s) and/or letter(s) that follows an R, C or M District designation indicates use, bulk and other controls as described in the text of the Zoning Resolution.

- R** – RESIDENTIAL DISTRICT
- C** – COMMERCIAL DISTRICT
- M** – MANUFACTURING DISTRICT

⋯ AREA(S) REZONED

EFFECTIVE DATE(S) OF REZONING:

- \* 12-21-2005 C 060055 ZMQ
- 9-28-2005 C 050482 ZMQ

■ SPECIAL PURPOSE DISTRICT  
The letter(s) within the shaded area designates the special purpose district as described in the text of the Zoning Resolution.

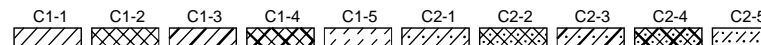

- (D) – RESTRICTIVE DECLARATION
- (E) – CITY ENVIRONMENTAL QUALITY REVIEW DECLARATION

MAP KEY

6d	7b	7d
9c	10a	10c
9d	10b	10d

© Copyrighted by the City of New York

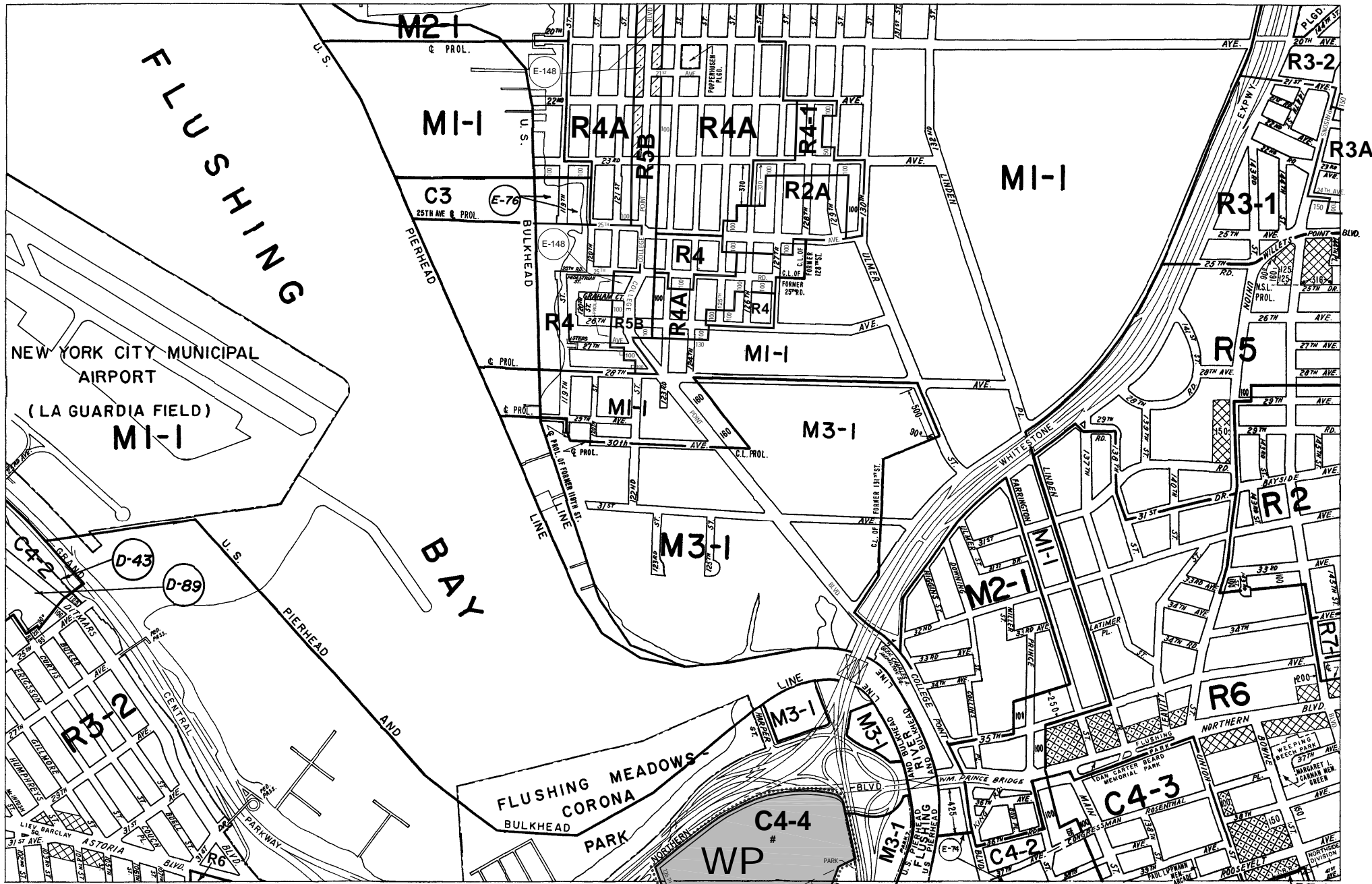
ZONING MAP 10a



NOTE: Where no dimensions for zoning district boundaries appear on the zoning map, such dimensions are determined

NOTE: Zoning information as shown on this map is subject to change. For the most up-to-date zoning information for this map check the Department of City Planning website: <http://www.nyc.gov/html/dcp/html/subcats/zoning.html> or contact the Zoning Information Desk at (212) 720-3291.





# ZONING MAP

THE NEW YORK CITY PLANNING COMMISSION

**Major Zoning Classifications:**  
 The number(s) and/or letter(s) that follows an R, C or M District designation indicates use, bulk and other controls as described in the text of the Zoning Resolution.

- R – RESIDENTIAL DISTRICT
- C – COMMERCIAL DISTRICT
- M – MANUFACTURING DISTRICT

..... AREA(S) REZONED

EFFECTIVE DATE(S) OF REZONING:  
 11-13-2008 C 080381 ZMQ

■ SPECIAL PURPOSE DISTRICT  
 The letter(s) within the shaded area designates the special purpose district as described in the text of the Zoning Resolution.

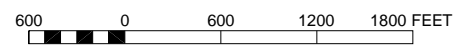
- D – RESTRICTIVE DECLARATION
- E – CITY ENVIRONMENTAL QUALITY REVIEW DECLARATION

MAP KEY

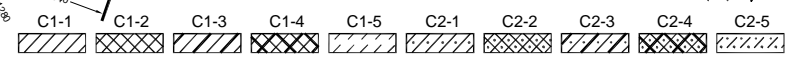
6d	7b	7d
9c	10a	10c
9d	10b	10d

© Copyrighted by the City of New York

ZONING MAP 10a

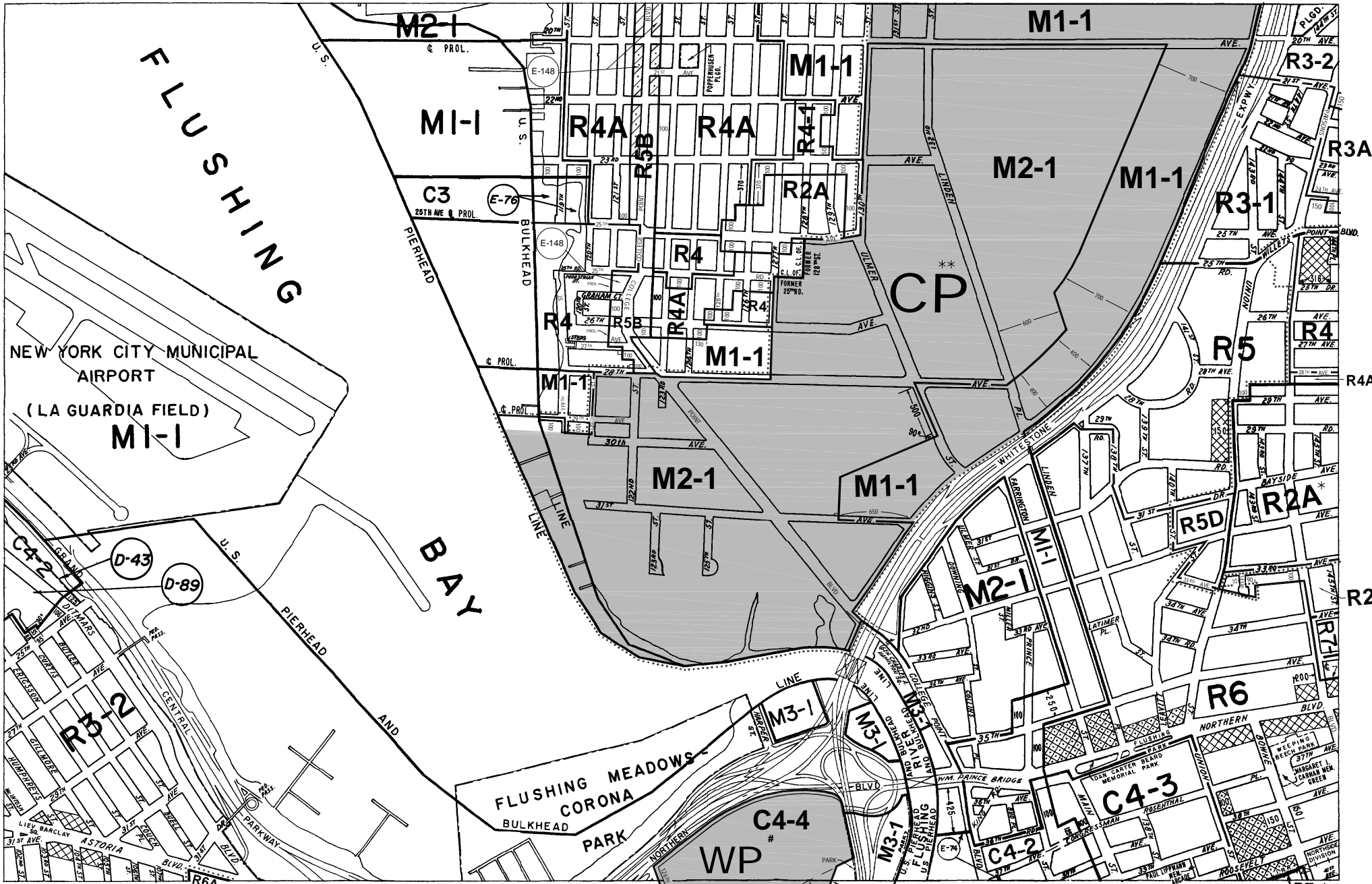


# NOTE: STREETS FOR THE STREET MAP CHANGE C 080221 MMQ ARE SHOWN ON THIS MAP PRIOR TO BECOMING EFFECTIVE IN ORDER TO LOCATE ZONING DISTRICT BOUNDARIES.



NOTE: Where no dimensions for zoning district boundaries appear on the zoning maps, such dimensions are determined in Article VII, Chapter 6 (Location of District Boundaries) of the Zoning Resolution.

NOTE: Zoning information as shown on this map is subject to change. For the most up-to-date zoning information for this map, visit the Zoning section of the Department of City Planning website: [www.nyc.gov/planning](http://www.nyc.gov/planning) or contact the Zoning Information Desk at (212) 720-3291.



# ZONING MAP

THE NEW YORK CITY PLANNING COMMISSION

**Major Zoning Classifications:**  
 The number(s) and/or letter(s) that follows an R, C or M District designation indicates use, bulk and other controls as described in the text of the Zoning Resolution.

- R – RESIDENTIAL DISTRICT
- C – COMMERCIAL DISTRICT
- M – MANUFACTURING DISTRICT

..... AREA(S) REZONED

EFFECTIVE DATE(S) OF REZONING:  
 \*\*7-29-2009 C 090319 ZMQ  
 \*4-22-2009 C 090281 ZMQ  
 3-24-2009 C 090112 ZMQ

■ SPECIAL PURPOSE DISTRICT  
 The letter(s) within the shaded area designates the special purpose district as described in the text of the Zoning Resolution.

○ D – RESTRICTIVE DECLARATION

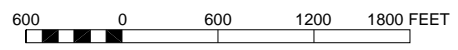
○ E – CITY ENVIRONMENTAL QUALITY REVIEW DECLARATION

MAP KEY

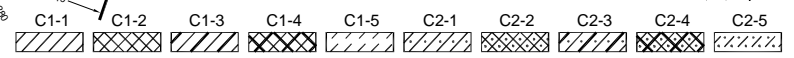
6d	7b	7d
9c	10a	10c
9d	10b	10d

© Copyrighted by the City of New York

ZONING MAP 10a

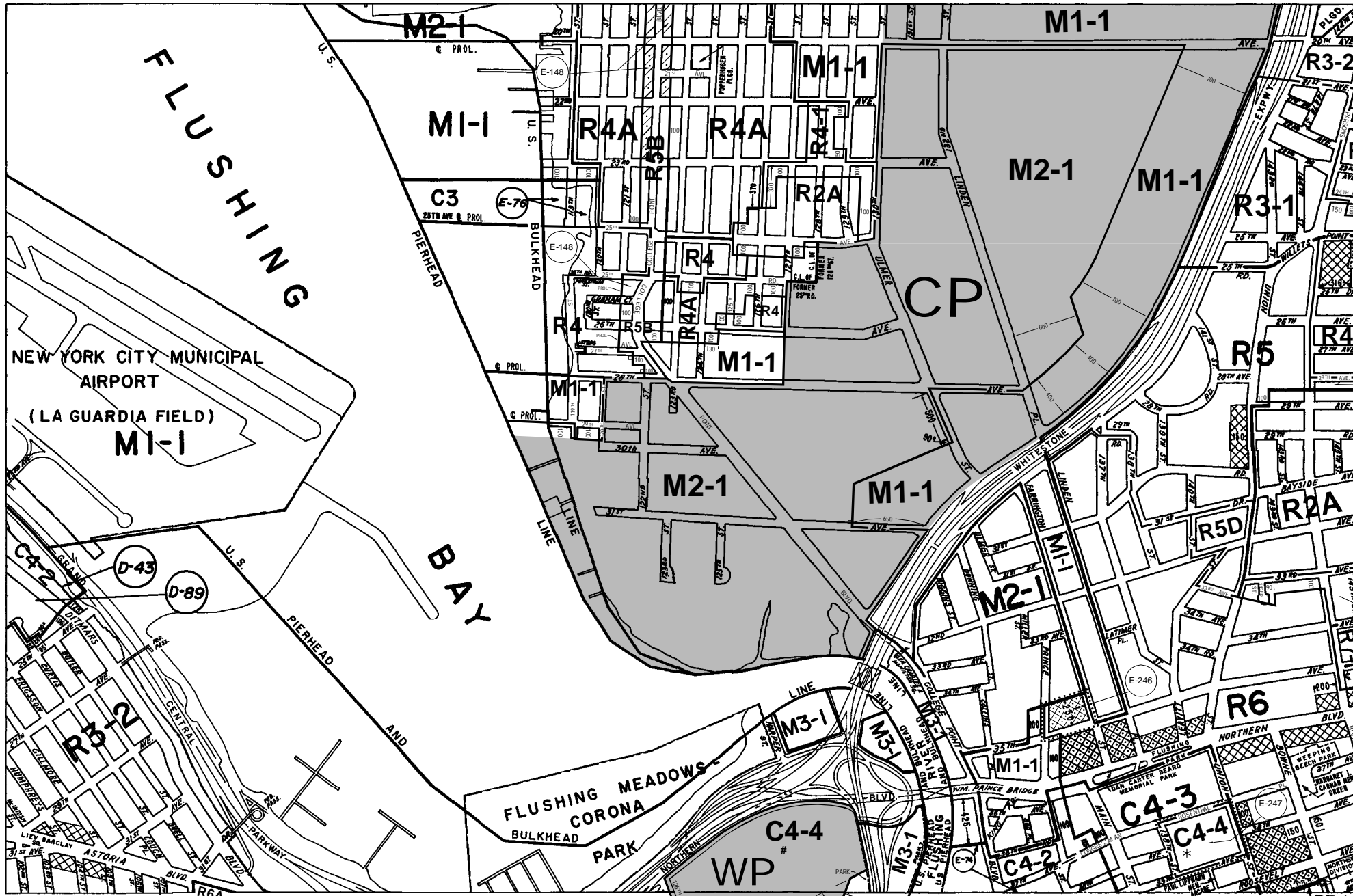


# NOTE: STREETS FOR THE STREET MAP CHANGE C 080221 MMQ ARE SHOWN ON THIS MAP PRIOR TO BECOMING EFFECTIVE IN ORDER TO LOCATE ZONING DISTRICT BOUNDARIES.



NOTE: Where no dimensions for zoning district boundaries appear on the zoning maps, such dimensions are determined in Article VII, Chapter 6 (Location of District Boundaries) of the Zoning Resolution.

NOTE: Zoning information as shown on this map is subject to change. For the most up-to-date zoning information for this map, visit the Zoning section of the Department of City Planning website: [www.nyc.gov/planning](http://www.nyc.gov/planning) or contact the Zoning Information Desk at (212) 720-3291.



# ZONING MAP

THE NEW YORK CITY PLANNING COMMISSION

**Major Zoning Classifications:**  
 The number(s) and/or letter(s) that follows on R, C or M District designation indicates use, bulk and other controls as described in the text of the Zoning Resolution.

- R – RESIDENTIAL DISTRICT
- C – COMMERCIAL DISTRICT
- M – MANUFACTURING DISTRICT

AREA(S) REZONED

EFFECTIVE DATE(S) OF REZONING:

- \* 7-29-2010 C 100207 ZMQ
- 7-29-2010 C 030223 ZMQ

SPECIAL PURPOSE DISTRICT  
 The letter(s) within the shaded area designates the special purpose district as described in the text of the Zoning Resolution.

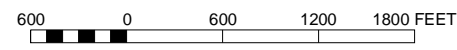
- D – RESTRICTIVE DECLARATION
- E – CITY ENVIRONMENTAL QUALITY REVIEW DECLARATION

MAP KEY

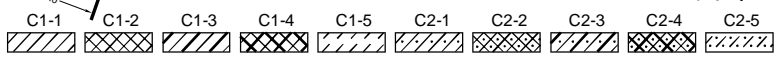
6d	7b	7d
9c	10a	10c
9d	10b	10d

© Copyrighted by the City of New York

ZONING MAP 10a



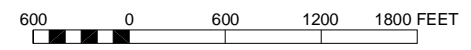
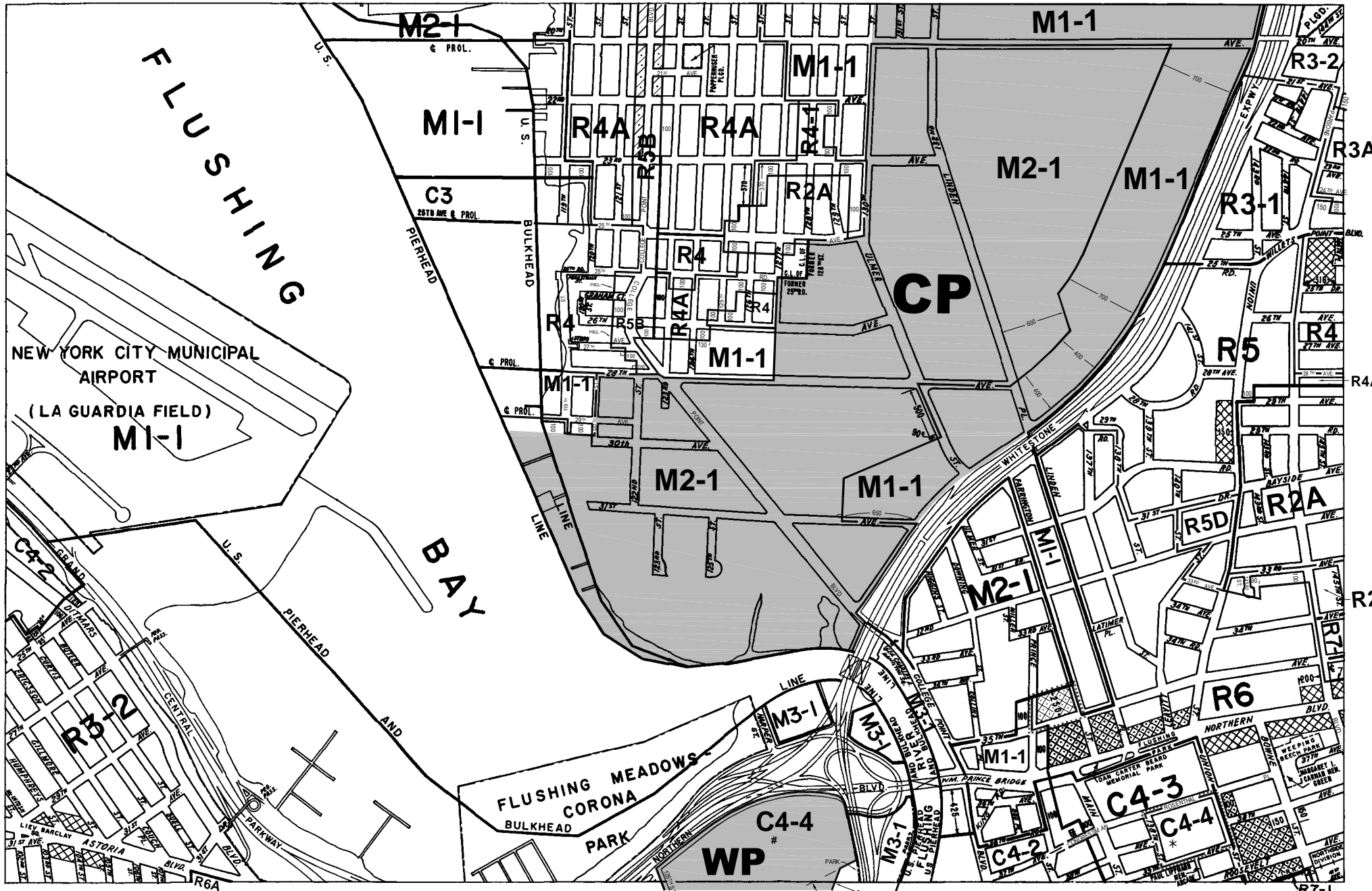
# NOTE: STREETS FOR THE STREET MAP CHANGE C 080221 MMQ ARE SHOWN ON THIS MAP PRIOR TO BECOMING EFFECTIVE IN ORDER TO LOCATE ZONING DISTRICT BOUNDARIES.



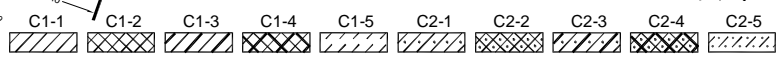
NOTE: Where no dimensions for zoning district boundaries appear on the zoning maps, such dimensions are determined in Article VII, Chapter 6 (Location of District Boundaries) of the Zoning Resolution.

NOTE: Zoning information as shown on this map is subject to change. For the most up-to-date zoning information for this map, visit the Zoning section of the Department of City Planning website: [www.nyc.gov/planning](http://www.nyc.gov/planning) or contact the Zoning Information Desk at (212) 720-3291.





# NOTE: STREETS FOR THE STREET MAP CHANGE C 080221 MMQ ARE SHOWN ON THIS MAP PRIOR TO BECOMING EFFECTIVE IN ORDER TO LOCATE ZONING DISTRICT BOUNDARIES.



NOTE: Where no dimensions for zoning district boundaries appear on the zoning maps, such dimensions are determined in Article VII, Chapter 6 (Location of District Boundaries) of the Zoning Resolution.

# ZONING MAP

THE NEW YORK CITY PLANNING COMMISSION

## Major Zoning Classifications:

The number(s) and/or letter(s) that follows an R, C or M District designation indicates use, bulk and other controls as described in the text of the Zoning Resolution.

- R – RESIDENTIAL DISTRICT
- C – COMMERCIAL DISTRICT
- M – MANUFACTURING DISTRICT

SPECIAL PURPOSE DISTRICT  
The letter(s) within the shaded area designates the special purpose district as described in the text of the Zoning Resolution.

AREA(S) REZONED

## Effective Date(s) of Rezoning:

\*07-29-2010 C 100207 ZMQ  
07-29-2010 C 030223 ZMQ

## Special Requirements:

For a list of lots subject to CEQR environmental requirements, see APPENDIX C.  
For a list of lots subject to "D" restrictive declarations, see APPENDIX D.  
For Inclusionary Housing designated areas on this map, see APPENDIX F.

### MAP KEY

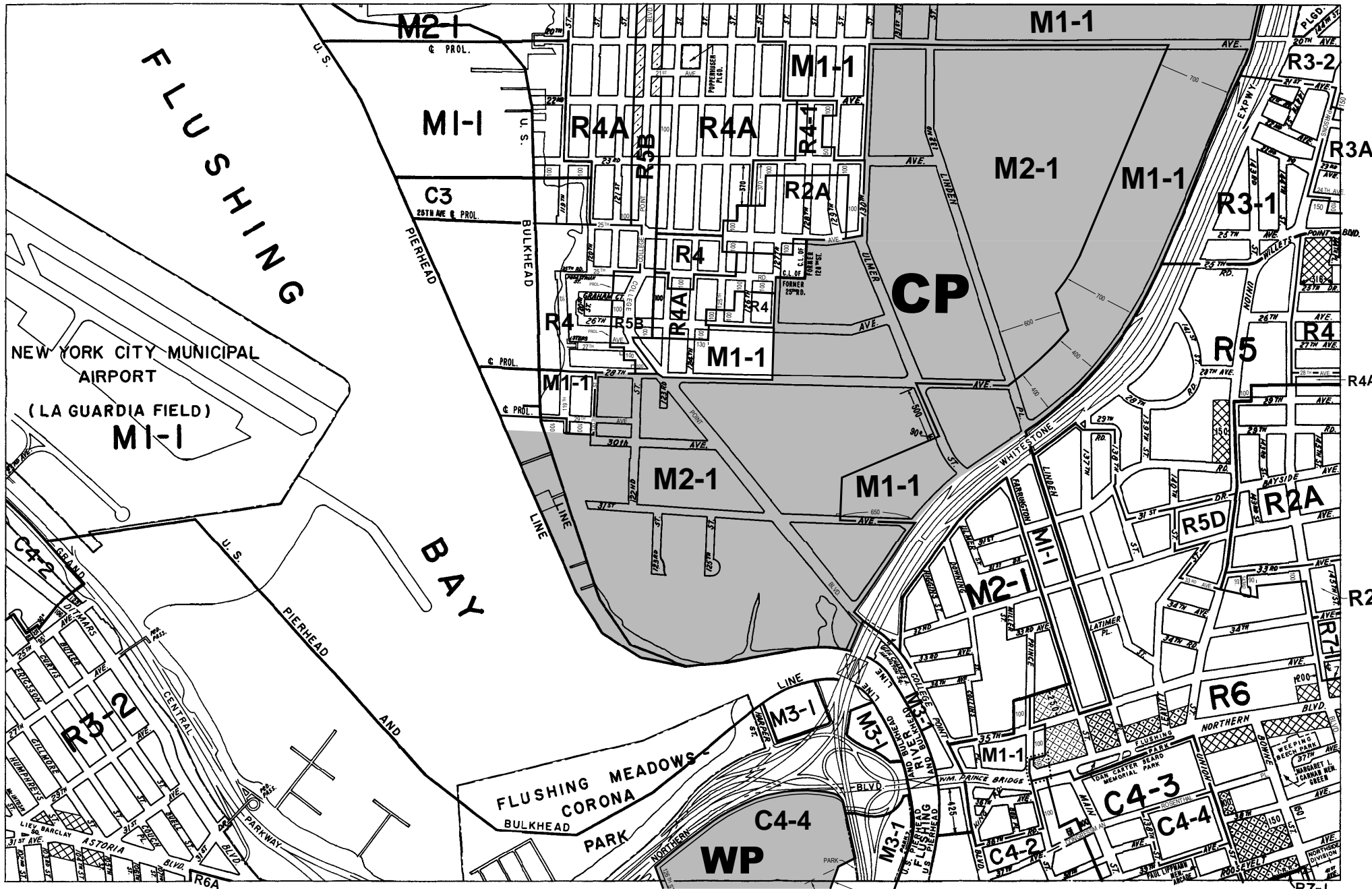
6d	7b	7d
9c	<b>10a</b>	10c
9d	10b	10d

© Copyrighted by the City of New York



ZONING MAP 10a

NOTE: Zoning information as shown on this map is subject to change. For the most up-to-date zoning information for this map, visit the Zoning section of the Department of City Planning website: [www.nyc.gov/planning](http://www.nyc.gov/planning) or contact the Zoning Information Desk at (212) 720-3291.



# ZONING MAP

THE NEW YORK CITY PLANNING COMMISSION

## Major Zoning Classifications:

The number(s) and/or letter(s) that follows an R, C or M District designation indicates use, bulk and other controls as described in the text of the Zoning Resolution.

- R – RESIDENTIAL DISTRICT
- C – COMMERCIAL DISTRICT
- M – MANUFACTURING DISTRICT

SPECIAL PURPOSE DISTRICT  
The letter(s) within the shaded area designates the special purpose district as described in the text of the Zoning Resolution.

AREA(S) REZONED

## Effective Date(s) of Rezoning:

06-29-2011 C 070210 ZMQ

## Special Requirements:

For a list of lots subject to CEQR environmental requirements, see APPENDIX C.


For a list of lots subject to "D" restrictive declarations, see APPENDIX D.

For Inclusionary Housing designated areas on this map, see APPENDIX F.

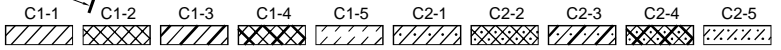
### MAP KEY

6d	7b	7d
9c	<b>10a</b>	10c
9d	10b	10d

© Copyrighted by the City of New York



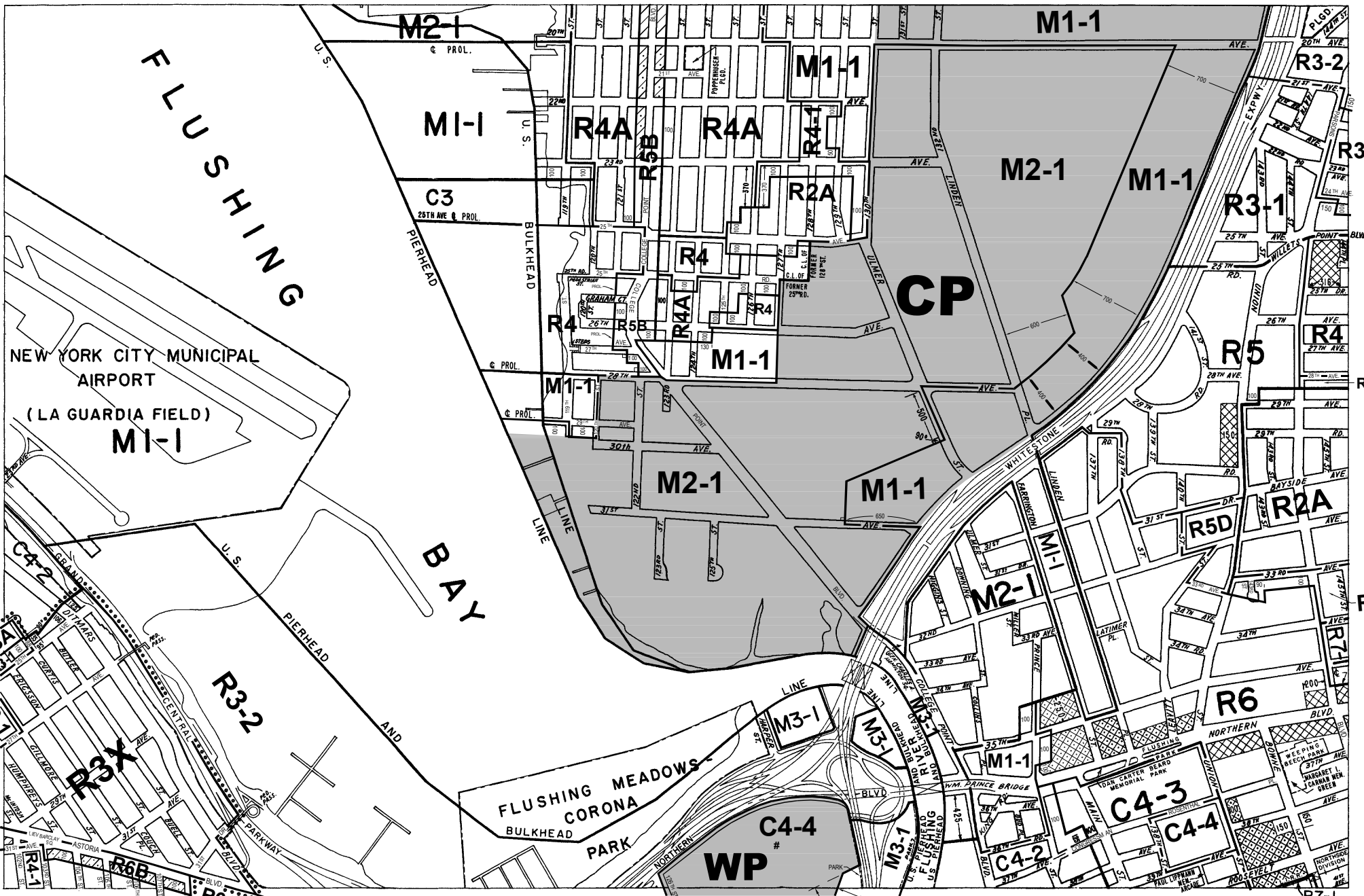
# NOTE: STREETS FOR THE STREET MAP CHANGE C 080221 MMQ ARE SHOWN ON THIS MAP PRIOR TO BECOMING EFFECTIVE IN ORDER TO LOCATE ZONING DISTRICT BOUNDARIES.



NOTE: Where no dimensions for zoning district boundaries appear on the zoning maps, such dimensions are determined in Article VII, Chapter 6 (Location of District Boundaries) of the Zoning Resolution.

ZONING MAP 10a

NOTE: Zoning information as shown on this map is subject to change. For the most up-to-date zoning information for this map, visit the Zoning section of the Department of City Planning website: [www.nyc.gov/planning](http://www.nyc.gov/planning) or contact the Zoning Information Desk at (212) 720-3291.



# ZONING MAP

THE NEW YORK CITY PLANNING COMMISSION

### Major Zoning Classifications:

The number(s) and/or letter(s) that follows an R, C or M District designation indicates use, bulk and other controls as described in the text of the Zoning Resolution.

- R – RESIDENTIAL DISTRICT
- C – COMMERCIAL DISTRICT
- M – MANUFACTURING DISTRICT

**SPECIAL PURPOSE DISTRICT**  
The letter(s) within the shaded area designates the special purpose district as described in the text of the Zoning Resolution.

**AREA(S) REZONED**

### Effective Date(s) of Rezoning:

10-30-2013 C 130344 ZMQ

### Special Requirements:

For a list of lots subject to CEQR environmental requirements, see APPENDIX C.

For a list of lots subject to "D" restrictive declarations, see APPENDIX D.

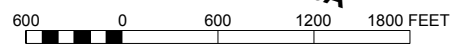
For Inclusionary Housing designated areas on this map, see APPENDIX F.

### MAP KEY

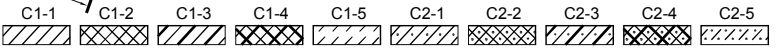
6d	7b	7d
9c	<b>10a</b>	10c
9d	10b	10d

© Copyrighted by the City of New York

ZONING MAP 10a



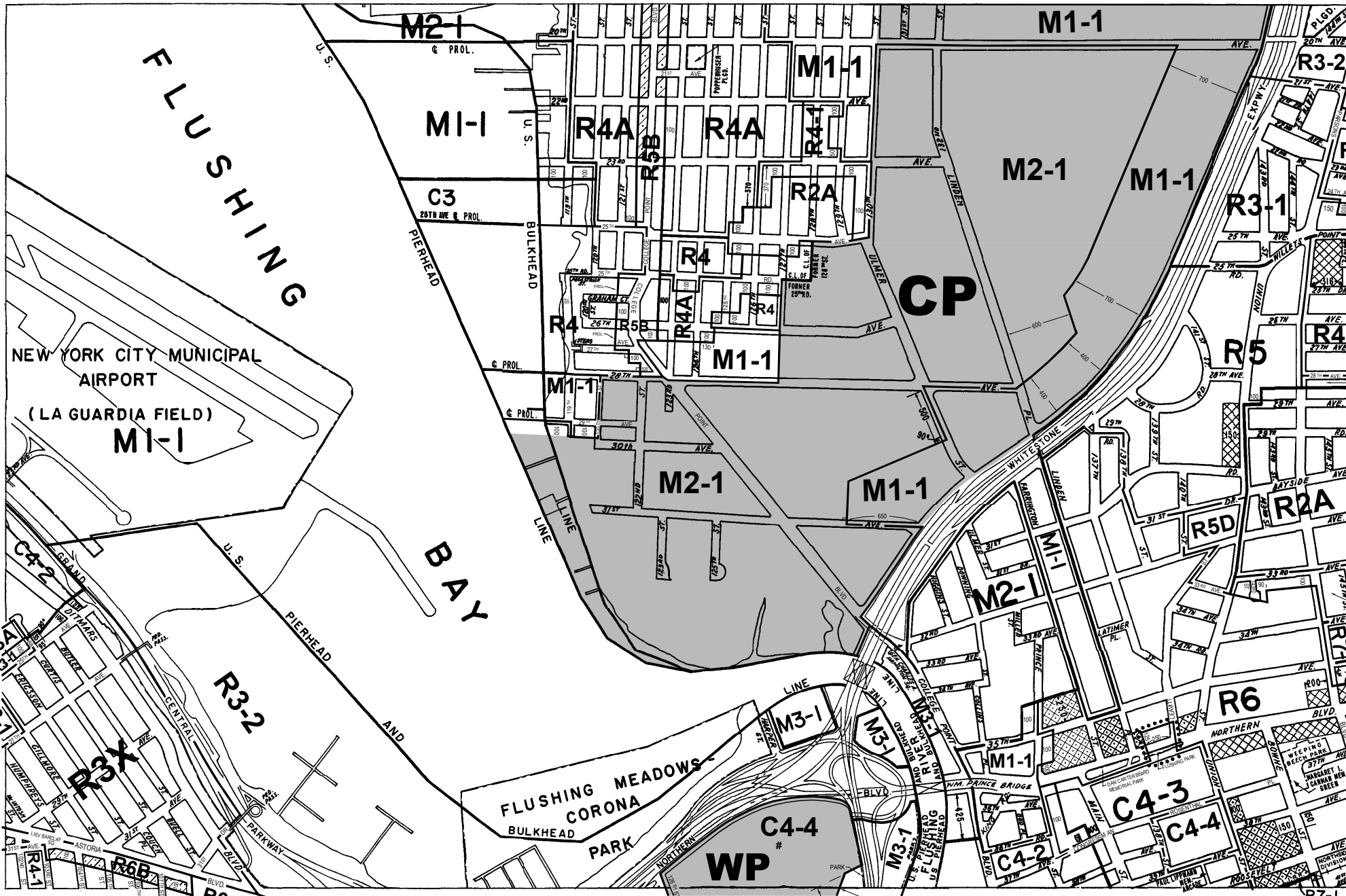
# NOTE: STREETS FOR THE STREET MAP CHANGE C 080221 MMQ ARE SHOWN ON THIS MAP PRIOR TO BECOMING EFFECTIVE IN ORDER TO LOCATE ZONING DISTRICT BOUNDARIES.



NOTE: Where no dimensions for zoning district boundaries appear on the zoning maps, such dimensions are determined in Article VII, Chapter 6 (Location of District Boundaries) of the Zoning Resolution.

NOTE: Zoning information as shown on this map is subject to change. For the most up-to-date zoning information for this map, visit the Zoning section of the Department of City Planning website: [www.nyc.gov/planning](http://www.nyc.gov/planning) or contact the Zoning Information Desk at (212) 720-3291.





# ZONING MAP

THE NEW YORK CITY PLANNING COMMISSION

### Major Zoning Classifications:

The number(s) and/or letter(s) that follows an R, C or M District designation indicates use, bulk and other controls as described in the text of the Zoning Resolution.

- R – RESIDENTIAL DISTRICT
- C – COMMERCIAL DISTRICT
- M – MANUFACTURING DISTRICT

SPECIAL PURPOSE DISTRICT  
The letter(s) within the shaded area designates the special purpose district as described in the text of the Zoning Resolution.

AREA(S) REZONED

### Effective Date(s) of Rezoning:

03-31-2015 C 120403 ZMQ

### Special Requirements:

For a list of lots subject to CEQR environmental requirements, see APPENDIX C.

For a list of lots subject to "D" restrictive declarations, see APPENDIX D.

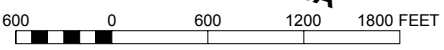
For Inclusionary Housing designated areas on this map, see APPENDIX F.

### MAP KEY

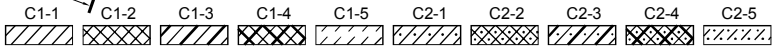
6d	7b	7d
9c	<b>10a</b>	10c
9d	10b	10d

© Copyrighted by the City of New York

ZONING MAP 10a

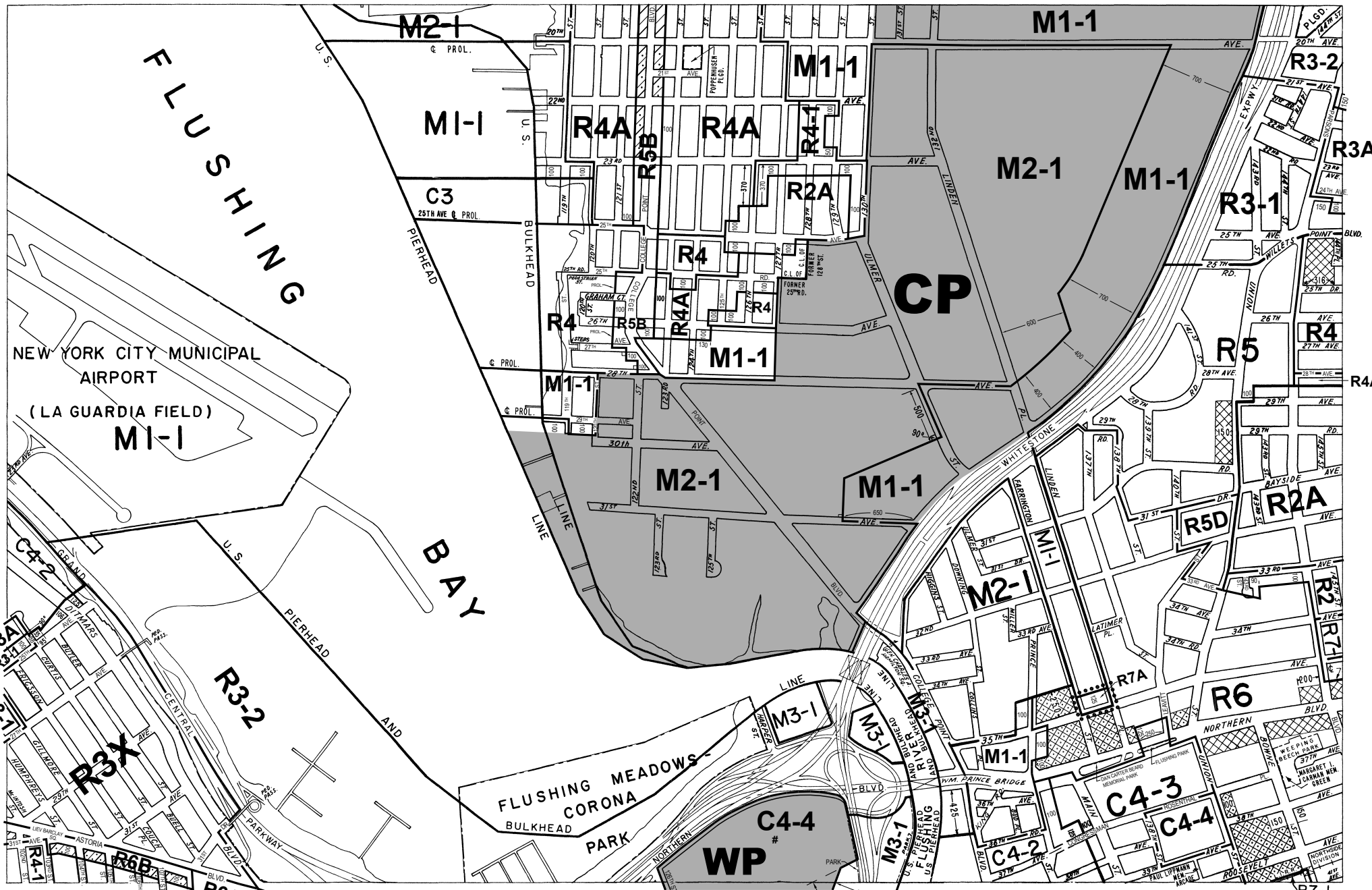


# NOTE: STREETS FOR THE STREET MAP CHANGE C 080221 MMQ ARE SHOWN ON THIS MAP PRIOR TO BECOMING EFFECTIVE IN ORDER TO LOCATE ZONING DISTRICT BOUNDARIES.



NOTE: Where no dimensions for zoning district boundaries appear on the zoning maps, such dimensions are determined in Article VII, Chapter 6 (Location of District Boundaries) of the Zoning Resolution.

NOTE: Zoning information as shown on this map is subject to change. For the most up-to-date zoning information for this map, visit the Zoning section of the Department of City Planning website: [www.nyc.gov/planning](http://www.nyc.gov/planning) or contact the Zoning Information Desk at (212) 720-3291.



# ZONING MAP

THE NEW YORK CITY PLANNING COMMISSION

## Major Zoning Classifications:

The number(s) and/or letter(s) that follows an R, C or M District designation indicates use, bulk and other controls as described in the text of the Zoning Resolution.

- R – RESIDENTIAL DISTRICT
- C – COMMERCIAL DISTRICT
- M – MANUFACTURING DISTRICT

SPECIAL PURPOSE DISTRICT  
The letter(s) within the shaded area designates the special purpose district as described in the text of the Zoning Resolution.

AREA(S) REZONED

## Effective Date(s) of Rezoning:

10-17-2017 C 170180(A) ZMQ

## Special Requirements:

For a list of lots subject to CEQR environmental requirements, see APPENDIX C.

For a list of lots subject to "D" restrictive declarations, see APPENDIX D.


For Inclusionary Housing designated areas and Mandatory Inclusionary Housing areas on this map, see APPENDIX F.

## MAP KEY

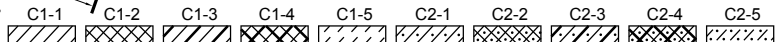
6d	7b	7d
9c	<b>10a</b>	10c
9d	10b	10d

© Copyrighted by the City of New York

ZONING MAP 10a



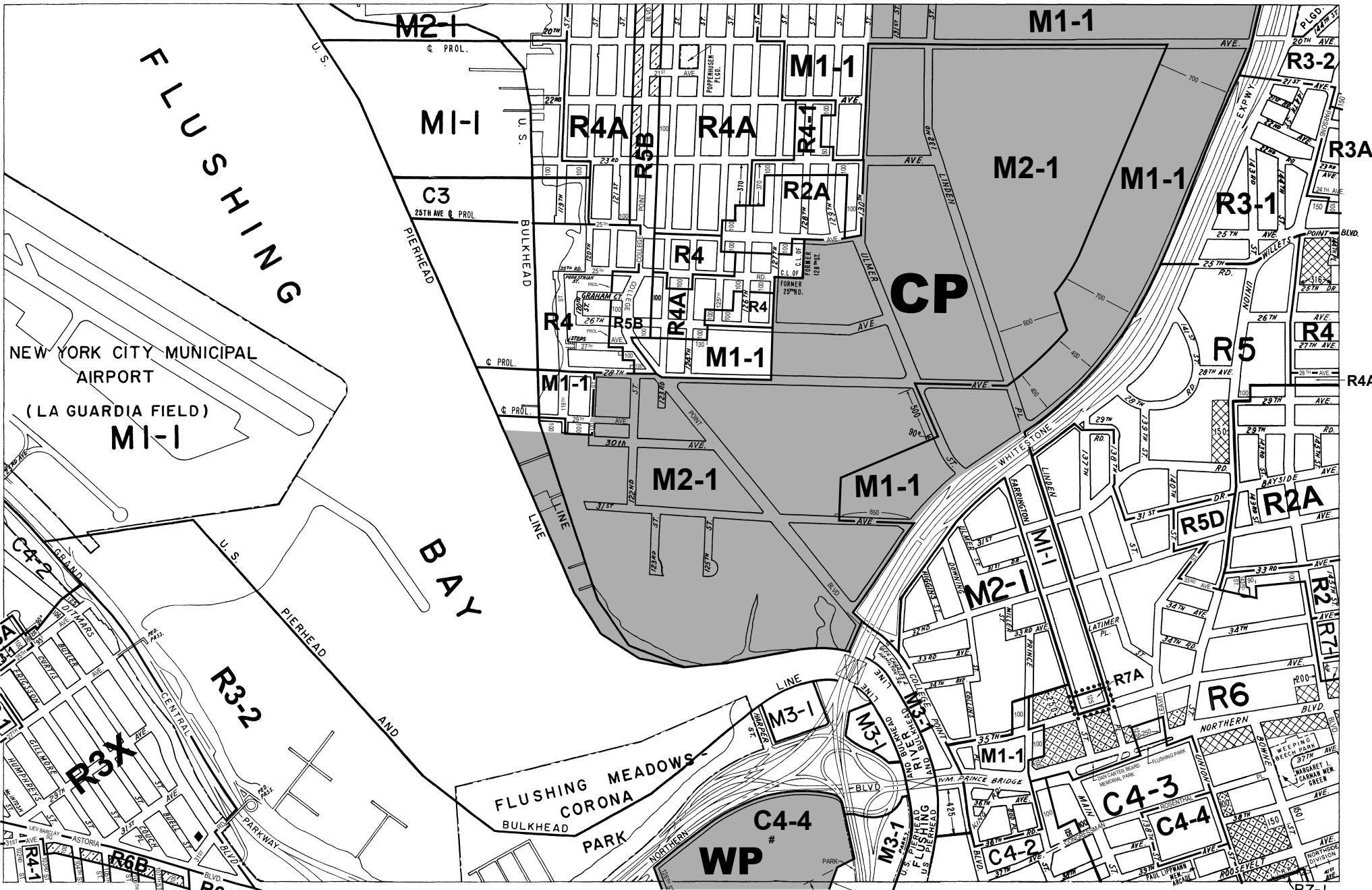
# NOTE: STREETS FOR THE STREET MAP CHANGE C 080221 MMQ ARE SHOWN ON THIS MAP PRIOR TO BECOMING EFFECTIVE IN ORDER TO LOCATE ZONING DISTRICT BOUNDARIES.



NOTE: Where no dimensions for zoning district boundaries appear on the zoning maps, such dimensions are determined in Article VII, Chapter 6 (Location of District Boundaries) of the Zoning Resolution.

NOTE: Zoning information as shown on this map is subject to change. For the most up-to-date zoning information for this map, visit the Zoning section of the Department of City Planning website: [www.nyc.gov/planning](http://www.nyc.gov/planning) or contact the Zoning Information Desk at (212) 720-3291.





# ZONING MAP

THE NEW YORK CITY PLANNING COMMISSION

### Major Zoning Classifications:

The number(s) and/or letter(s) that follows an R, C or M District designation indicates use, bulk and other controls as described in the text of the Zoning Resolution.

- R – RESIDENTIAL DISTRICT
- C – COMMERCIAL DISTRICT
- M – MANUFACTURING DISTRICT

SPECIAL PURPOSE DISTRICT  
The letter(s) within the shaded area designates the special purpose district as described in the text of the Zoning Resolution.

AREA(S) REZONED

### Effective Date(s) of Rezoning:

10-17-2017 C 170180(A) ZMQ

### Special Requirements:

For a list of lots subject to CEQR environmental requirements, see APPENDIX C.

For a list of lots subject to "D" restrictive declarations, see APPENDIX D.

For Inclusionary Housing designated areas and Mandatory Inclusionary Housing areas on this map, see APPENDIX F.

### CITY MAP CHANGE(S):


◆ AS CORRECTED 11-20-2017



**MAP KEY**

6d	7b	7d
9c	10a	10c
9d	10b	10d

© Copyrighted by the City of New York



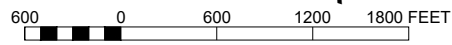
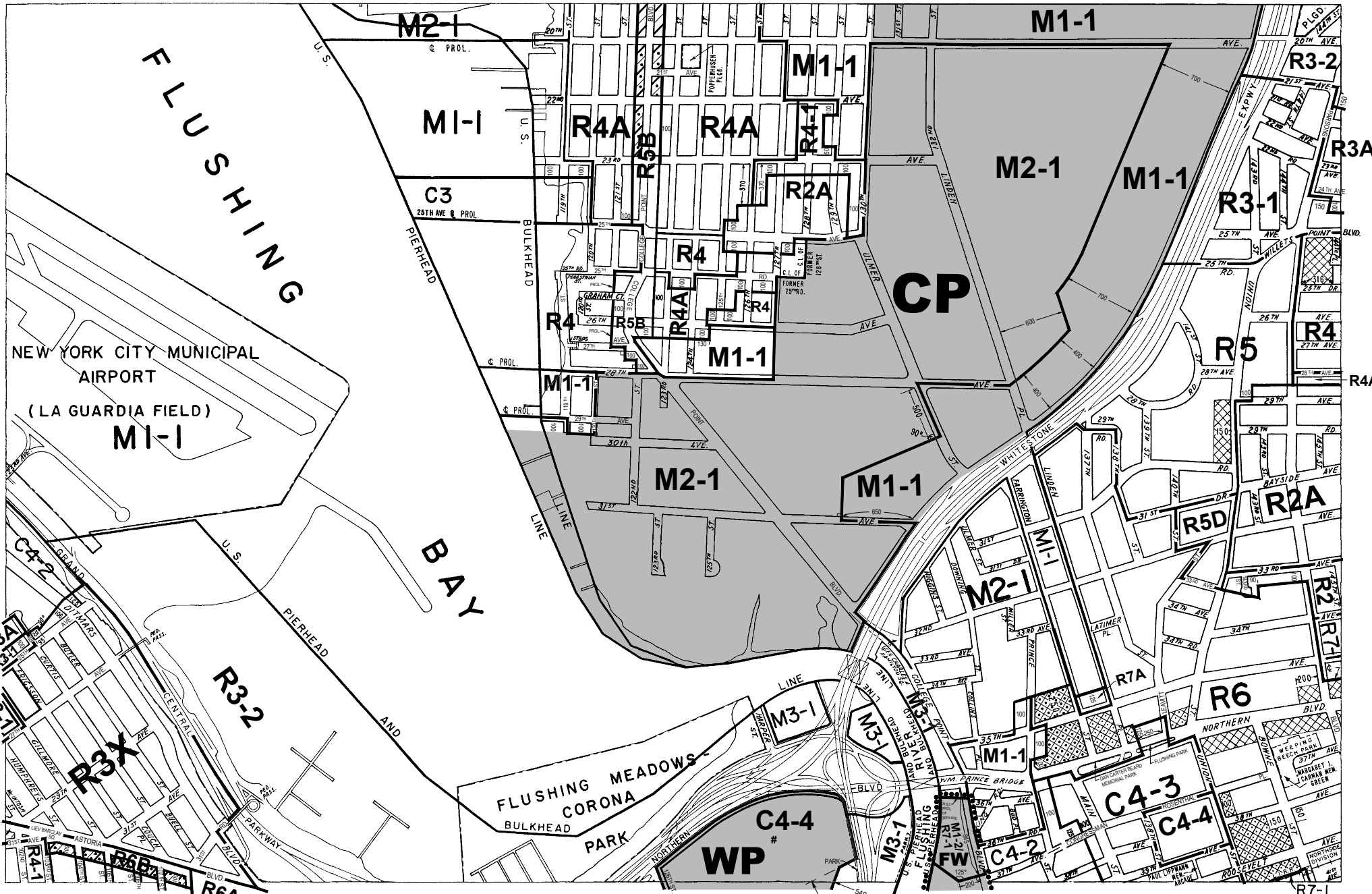
# NOTE: STREETS FOR THE STREET MAP CHANGE C 080221 MMQ ARE SHOWN ON THIS MAP PRIOR TO BECOMING EFFECTIVE IN ORDER TO LOCATE ZONING DISTRICT BOUNDARIES.

- C1-1
- C1-2
- C1-3
- C1-4
- C1-5
- C2-1
- C2-2
- C2-3
- C2-4
- C2-5

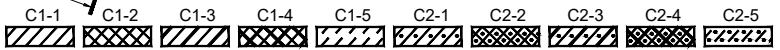
NOTE: Where no dimensions for zoning district boundaries appear on the zoning maps, such dimensions are determined in Article VII, Chapter 6 (Location of District Boundaries) of the Zoning Resolution.

ZONING MAP 10a

NOTE: Zoning information as shown on this map is subject to change. For the most up-to-date zoning information for this map, visit the Zoning section of the Department of City Planning website: [www.nyc.gov/planning](http://www.nyc.gov/planning) or contact the Zoning Information Desk at (212) 720-3291.



# NOTE: STREETS FOR THE STREET MAP CHANGE C 080221 MMQ ARE SHOWN ON THIS MAP PRIOR TO BECOMING EFFECTIVE IN ORDER TO LOCATE ZONING DISTRICT BOUNDARIES.



NOTE: Where no dimensions for zoning district boundaries appear on the zoning maps, such dimensions are determined in Article VII, Chapter 6 (Location of District Boundaries) of the Zoning Resolution.

# ZONING MAP

THE NEW YORK CITY PLANNING COMMISSION

## Major Zoning Classifications:

The number(s) and/or letter(s) that follows an R, C or M District designation indicates use, bulk and other controls as described in the text of the Zoning Resolution.

- R – RESIDENTIAL DISTRICT
- C – COMMERCIAL DISTRICT
- M – MANUFACTURING DISTRICT

SPECIAL PURPOSE DISTRICT  
The letter(s) within the shaded area designates the special purpose district as described in the text of the Zoning Resolution.

AREA(S) REZONED

## Effective Date(s) of Rezoning:

12-10-2020 C 200033 ZMQ

## Special Requirements:

For a list of lots subject to CEQR environmental requirements, see APPENDIX C.

For a list of lots subject to "D" restrictive declarations, see APPENDIX D.

For Inclusionary Housing designated areas and Mandatory Inclusionary Housing areas on this map, see APPENDIX F.

### MAP KEY


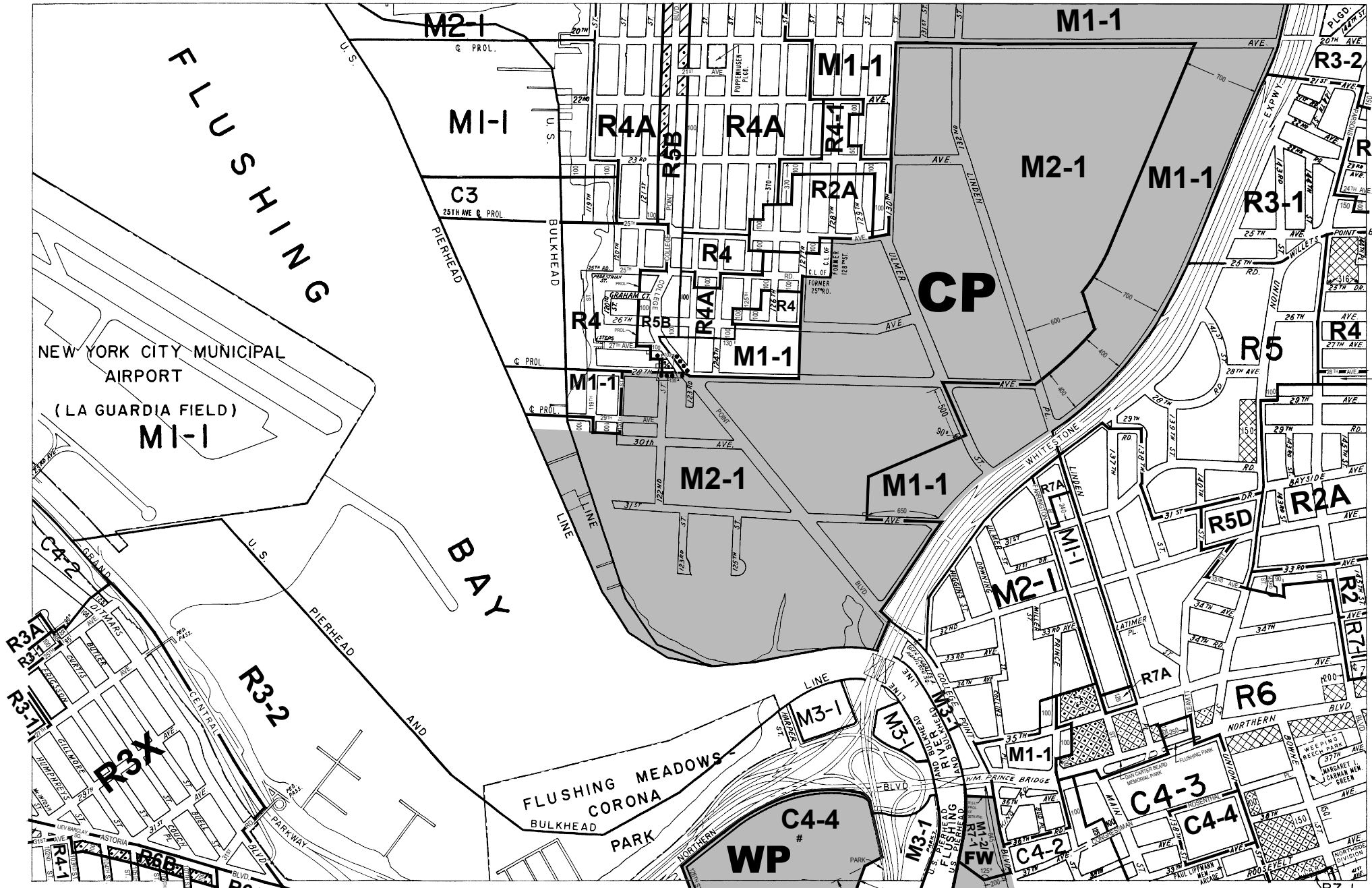
6d	7b	7d
9c	10a	10c
9d	10b	10d

© Copyrighted by the City of New York

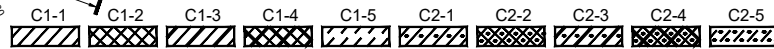
ZONING MAP 10a

NOTE: Zoning information as shown on this map is subject to change. For the most up-to-date zoning information for this map, visit the Zoning section of the Department of City Planning website: [www.nyc.gov/planning](http://www.nyc.gov/planning) or contact the Zoning Information Desk at (212) 720-3291.





# NOTE: STREETS FOR THE STREET MAP CHANGE C 080221 MMQ ARE SHOWN ON THIS MAP PRIOR TO BECOMING EFFECTIVE IN ORDER TO LOCATE ZONING DISTRICT BOUNDARIES.



NOTE: Where no dimensions for zoning district boundaries appear on the zoning maps, such dimensions are determined in Article VII, Chapter 6 (Location of District Boundaries) of the Zoning Resolution.

# ZONING MAP

THE NEW YORK CITY PLANNING COMMISSION

## Major Zoning Classifications:

The number(s) and/or letter(s) that follows an R, C or M District designation indicates use, bulk and other controls as described in the text of the Zoning Resolution.

- R – RESIDENTIAL DISTRICT
- C – COMMERCIAL DISTRICT
- M – MANUFACTURING DISTRICT

SPECIAL PURPOSE DISTRICT  
 The letter(s) within the shaded area designates the special purpose district as described in the text of the Zoning Resolution.

AREA(S) REZONED

## Effective Date(s) of Rezoning:

07-18-2024 C 220185 ZMQ

## Special Requirements:

For a list of lots subject to CEQR environmental requirements, see APPENDIX C.

For a list of lots subject to "D" restrictive declarations, see APPENDIX D.

For Inclusionary Housing designated areas and Mandatory Inclusionary Housing areas on this map, see APPENDIX F.

## MAP KEY

6d	7b	7d
9c	10a	10c
9d	10b	10d

© Copyrighted by the City of New York

NOTE: Zoning information as shown on this map is subject to change. For the most up-to-date zoning information for this map, visit the Zoning section of the Department of City Planning website: [www.nyc.gov/planning](http://www.nyc.gov/planning) or contact the Zoning Information Desk at (212) 720-3291.

## Metadata for Historical Zoning Maps:

### **Source:**

These PDF maps were created from the set of past versions of each of the 126 zoning maps in the Technical Review Division's archive. This set includes map versions for each zoning map beginning with the original 1961 issue of the Zoning Resolution and ending with the current zoning map as posted in the Zoning section of the Department of City Planning website: [www.nyc.gov/planning](http://www.nyc.gov/planning).

### **Scanning and Creation of Adobe PDF copies:**

Maps in this archive from 1961 through Update #2 of the Zoning Resolution in 2003 are scans of actual printed zoning map. From Update #3 (2005) onwards, maps are direct PDF copies of the map revisions as printed in updates to the Zoning Resolution.

### **Notes on conversion of Amendment Numbers to CP (City Planning) or ULURP numbers:**

On earlier zoning maps, an Amendment Number (e.g. A-629) is used to identify the area that has been rezoned. Commission reports and sketch maps for rezonings are referenced solely by CP or ULURP numbers. In order to request copies of reports or sketch maps it is necessary to know the CP or ULURP number. A conversion table (ANumber-CPNumberConversion.pdf) is available to translate the "A" numbers listed on the actual zoning maps to their corresponding CP or ULURP numbers. Use of the Amendment Number to identify zoning map changes has been discontinued.

### **Copyright:**

These maps are copyrighted by the City of New York. This is indicated in the space below the map legend on each map.

### **Contact Info:**

NYC Department of City Planning  
22 Reade Street, RM 3N  
New York, NY 10007  
212.720.3505 phone  
[zoning\\_gis@planning.nyc.gov](mailto:zoning_gis@planning.nyc.gov)