


6a

# ZONING MAP

CITY PLANNING COMMISSION  
THE CITY OF NEW YORK

*change*

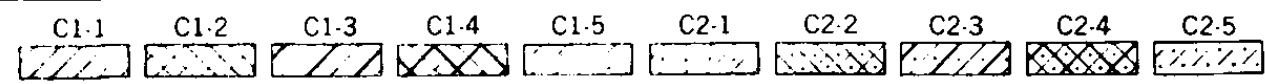
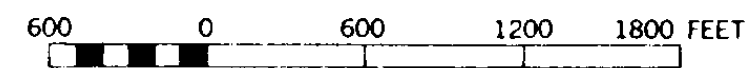
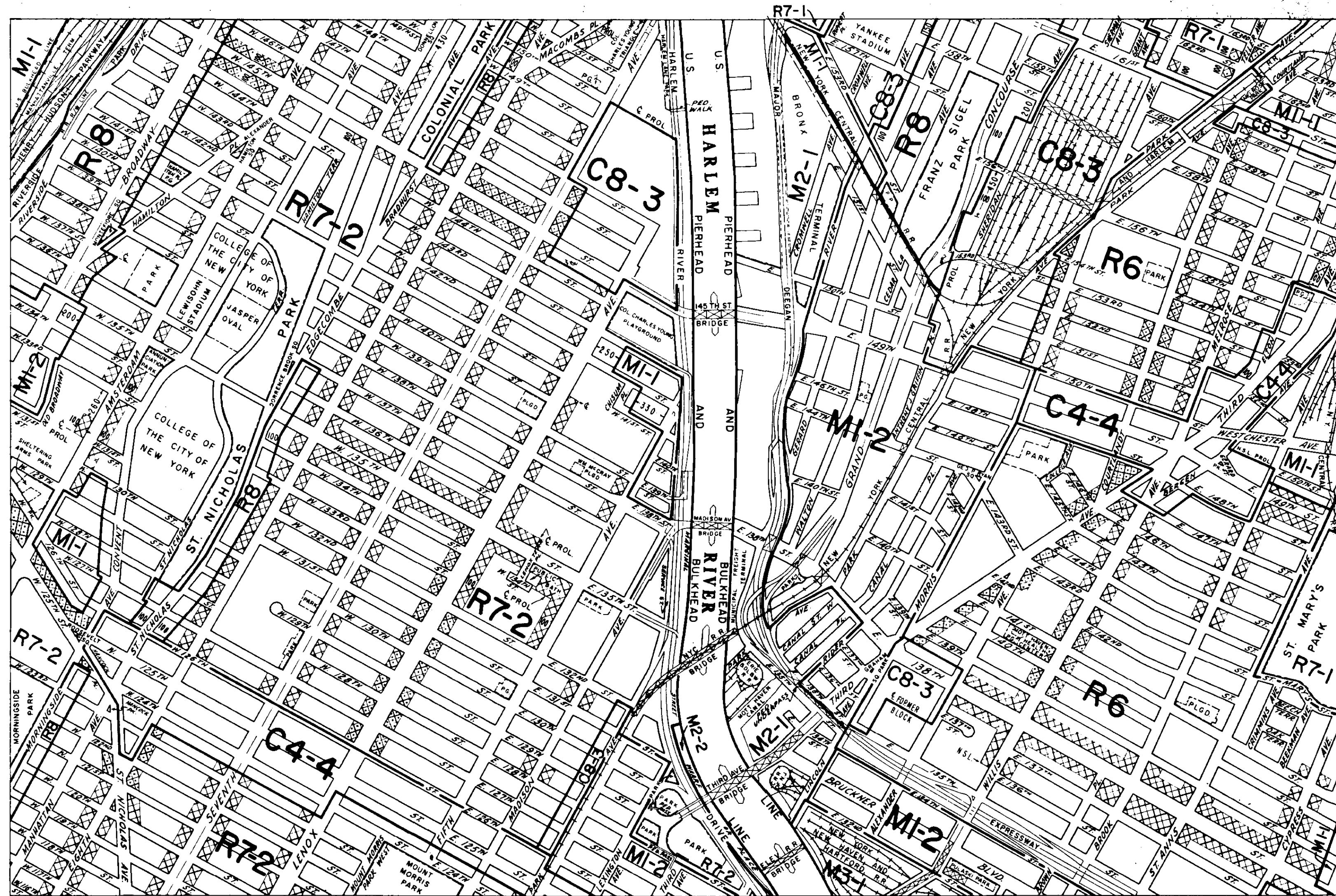


|    |           |    |
|----|-----------|----|
|    | 3b        | 3d |
| 5c | <b>6a</b> | 6c |
| 5d | 6b        | 6d |

EFFECTIVE: DECEMBER 15, 1961

001


COPYRIGHTED BY THE CITY OF NEW YORK



6a

# ZONING MAP

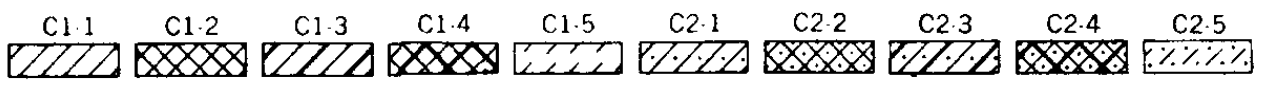
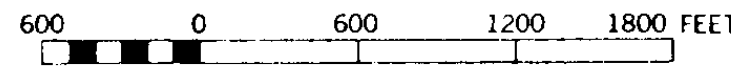
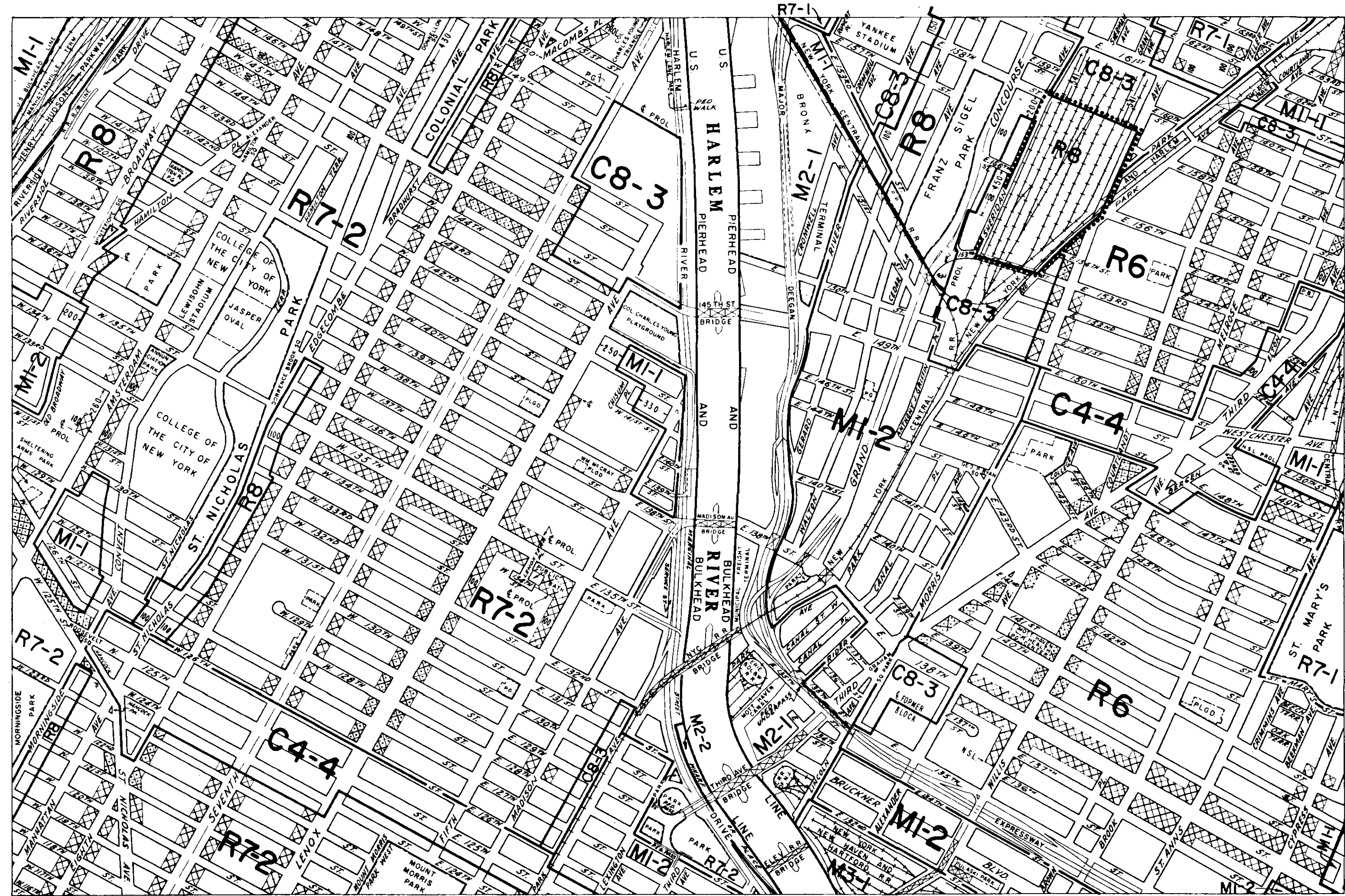
CITY PLANNING COMMISSION  
THE CITY OF NEW YORK



|    |           |    |
|----|-----------|----|
|    | 3b        | 3d |
| 5c | <b>6a</b> | 6c |
| 5d | 6b        | 6d |

..... INDICATES PROPERTY  
REZONED BY AMENDMENT  
EFFECTIVE: JULY 26, 1962

A-231




002

6a

# ZONING MAP

CITY PLANNING COMMISSION  
THE CITY OF NEW YORK



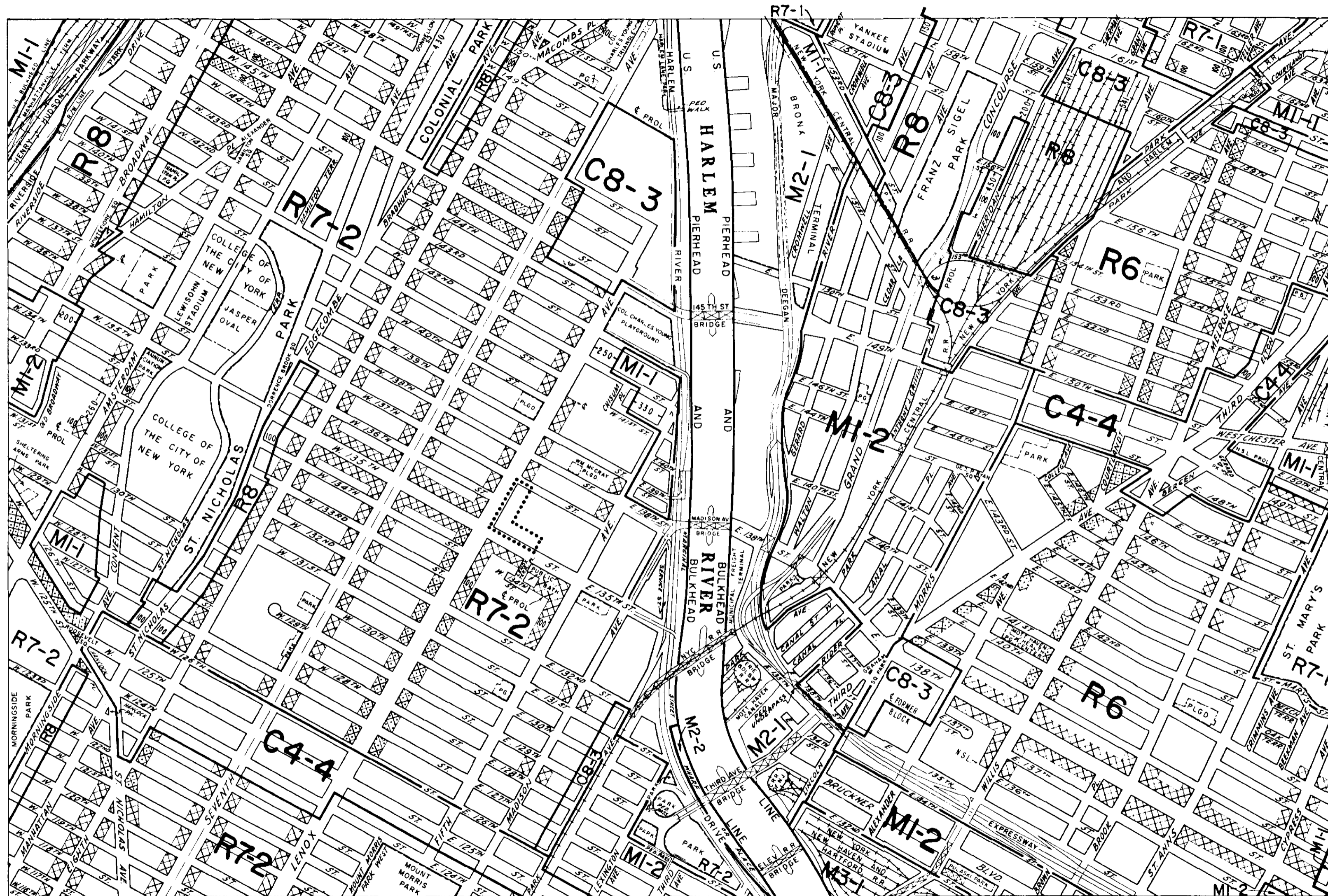
|    |           |    |
|----|-----------|----|
|    | 3b        | 3d |
| 5c | <b>6a</b> | 6c |
| 5d | 6b        | 6d |

..... INDICATES PROPERTY  
REZONED BY AMENDMENT  
EFFECTIVE: OCTOBER 11, 1962

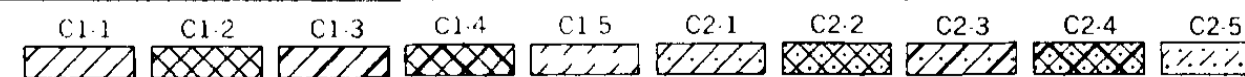
A-245

COPYRIGHTED BY THE CITY OF NEW YORK

003




600 0 600 1200 1800 FEET



6a

# ZONING MAP

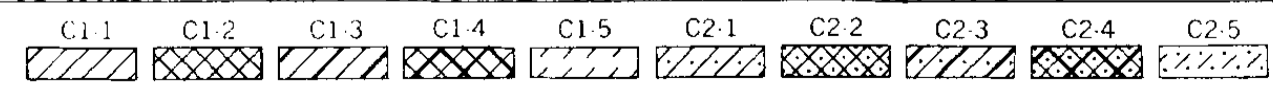
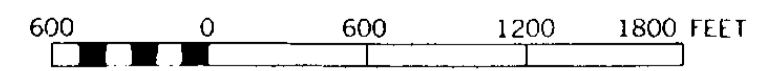
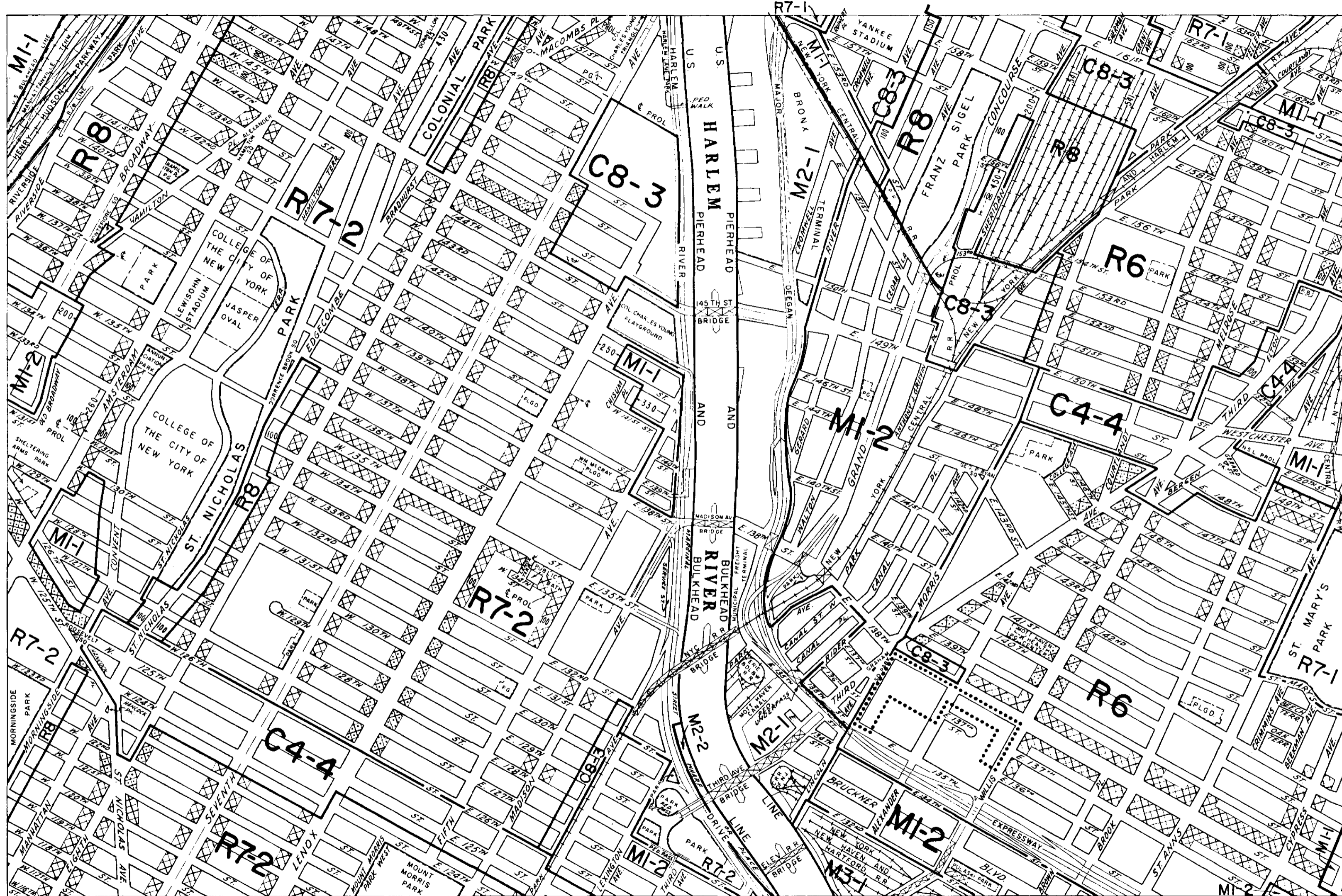
CITY PLANNING COMMISSION  
THE CITY OF NEW YORK



|    |           |    |
|----|-----------|----|
|    | 3b        | 3d |
| 5c | <b>6a</b> | 6c |
| 5d | 6b        | 6d |

..... INDICATES PROPERTY  
REZONED BY AMENDMENT  
EFFECTIVE: JANUARY 10, 1963


A-286



6a

# ZONING MAP

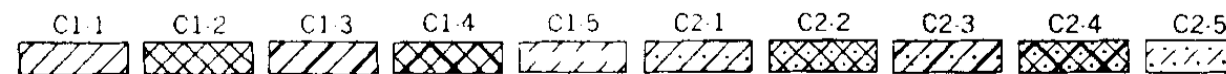
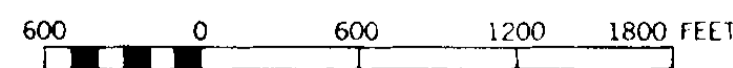
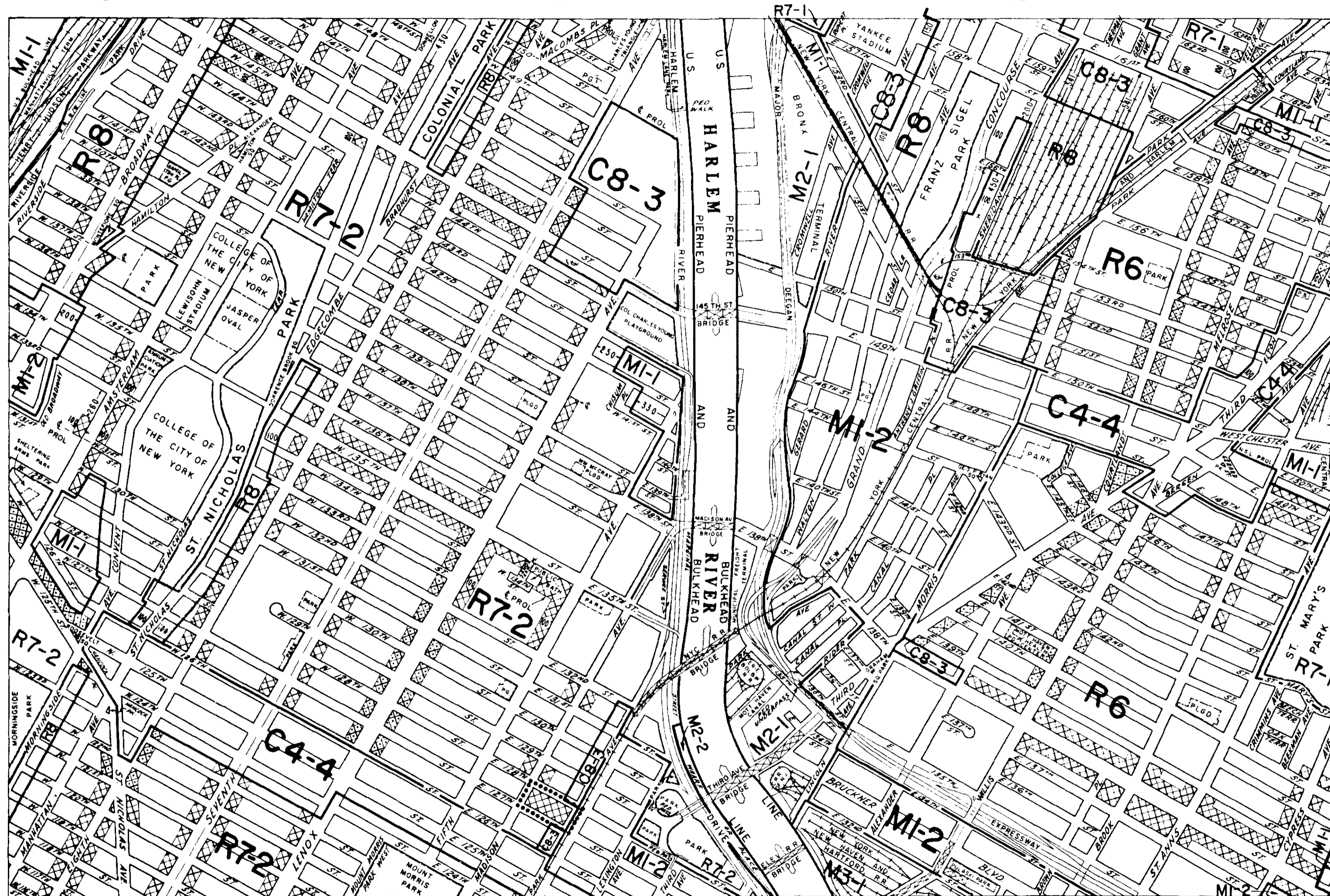
CITY PLANNING COMMISSION  
THE CITY OF NEW YORK

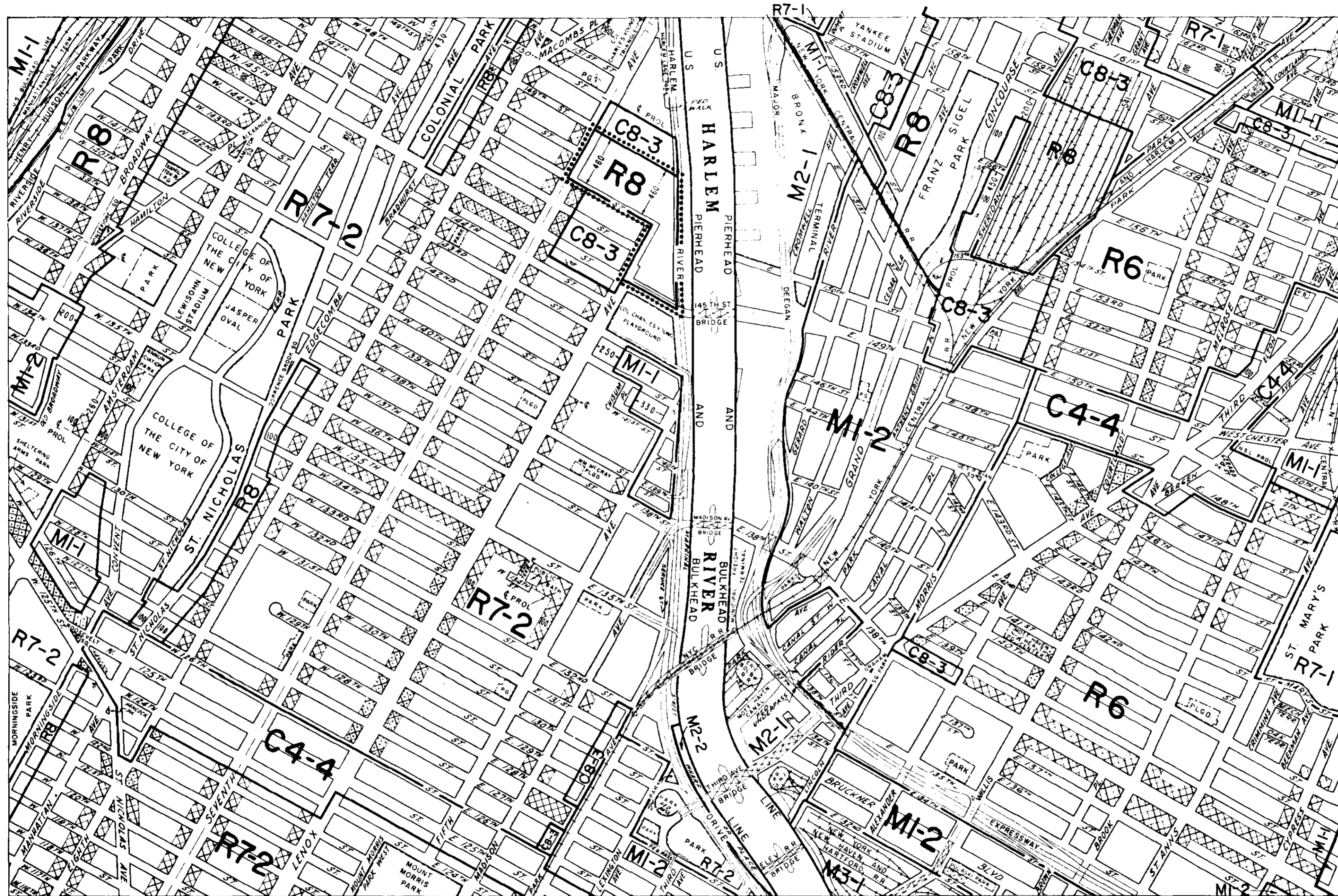


|    |           |    |
|----|-----------|----|
|    | 3b        | 3d |
| 5c | <b>6a</b> | 6c |
| 5d | 6b        | 6d |

..... INDICATES PROPERTY  
REZONED BY AMENDMENT  
EFFECTIVE: JULY 25, 1963

A-351





6a

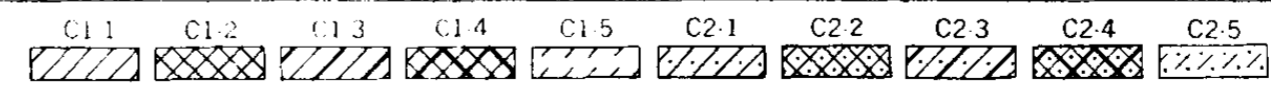

**ZONING MAP**  
CITY PLANNING COMMISSION  
THE CITY OF NEW YORK



|    |           |    |
|----|-----------|----|
|    | 3b        | 3d |
| 5c | <b>6a</b> | 6c |
| 5d | 6b        | 6d |

..... INDICATES PROPERTY  
REZONED BY AMENDMENT  
EFFECTIVE: DECEMBER 5, 1963

A-391




006

6a

# ZONING MAP

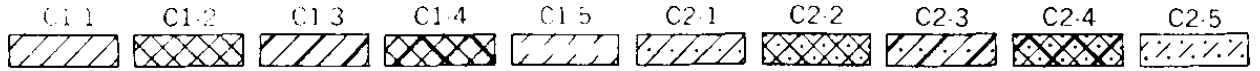
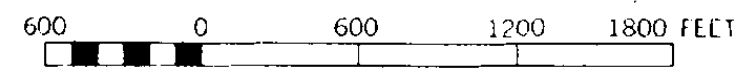
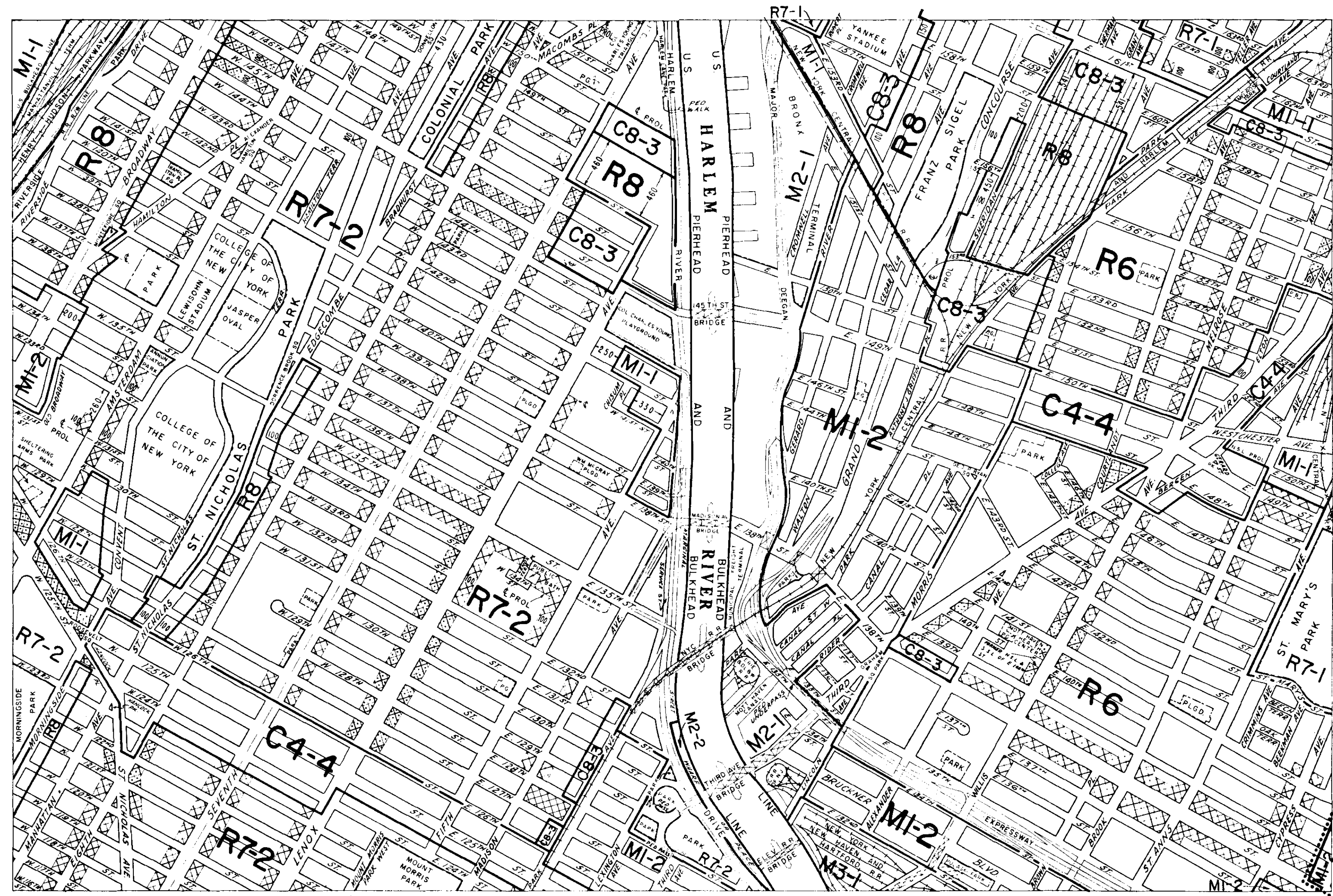
CITY PLANNING COMMISSION  
THE CITY OF NEW YORK



|    |           |    |
|----|-----------|----|
|    | 3b        | 3d |
| 5c | <b>6a</b> | 6c |
| 5d | 6b        | 6d |

..... INDICATES PROPERTY  
REZONED BY AMENDMENT  
EFFECTIVE: MAY 28, 1964

A-451




007

6a

# ZONING MAP

CITY PLANNING COMMISSION  
THE CITY OF NEW YORK

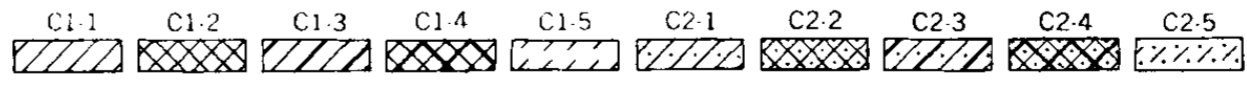
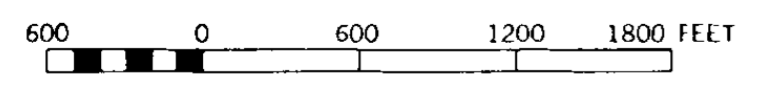
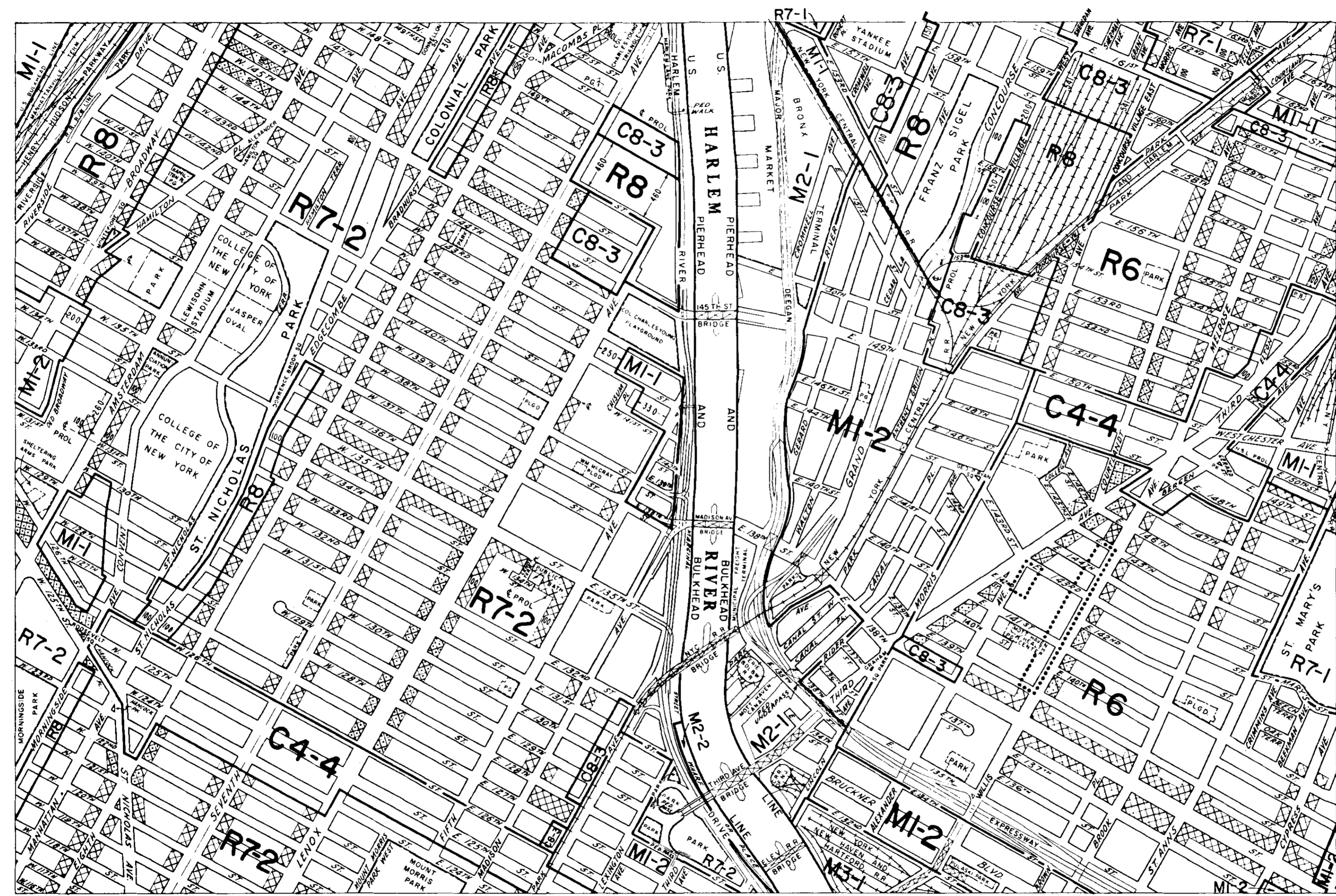


|    |           |    |
|----|-----------|----|
|    | 3b        | 3d |
| 5c | <b>6a</b> | 6c |
| 5d | 6b        | 6d |

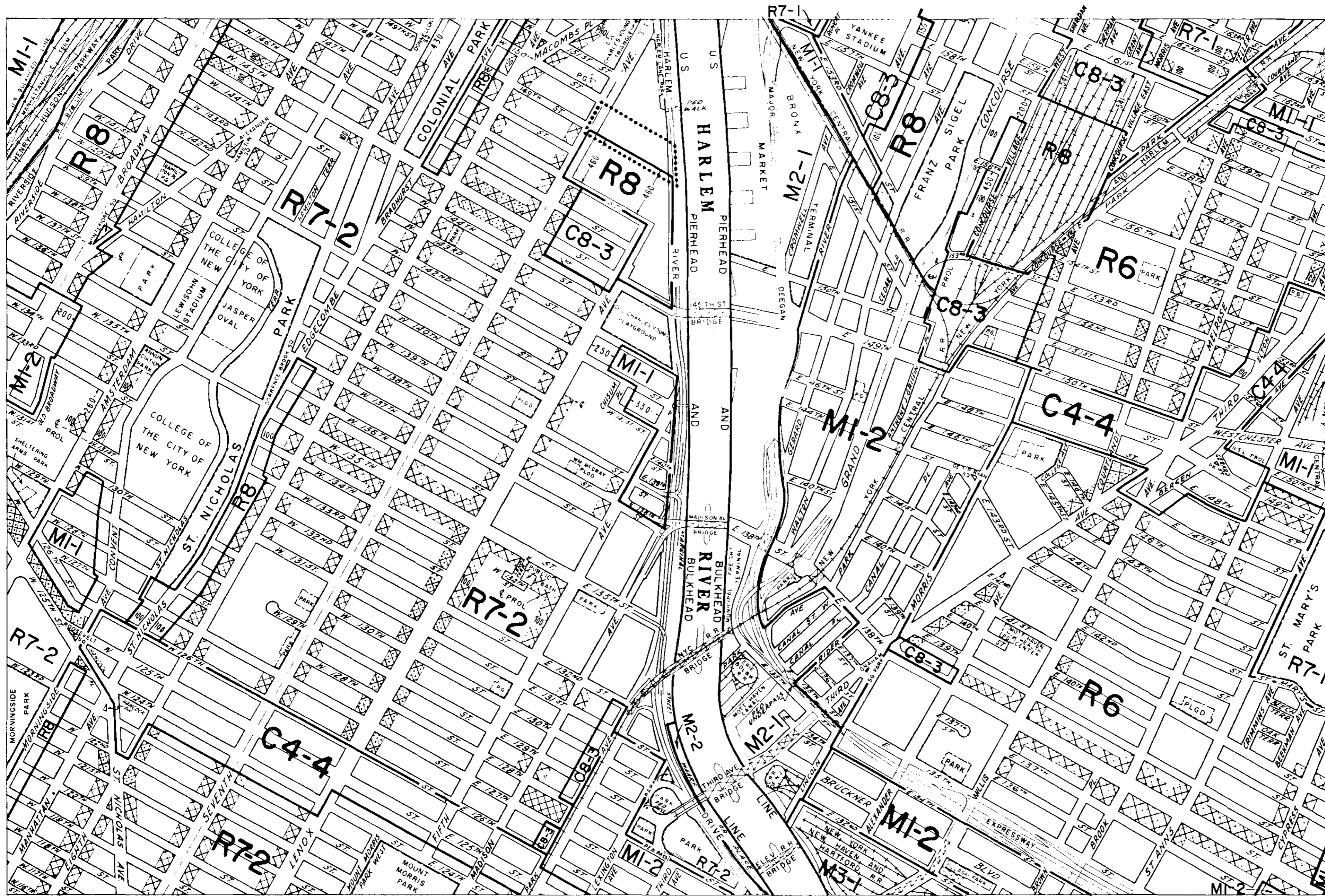
..... INDICATES PROPERTY  
REZONED BY AMENDMENT  
EFFECTIVE: JUNE 11, 1965

A-567

008








6a

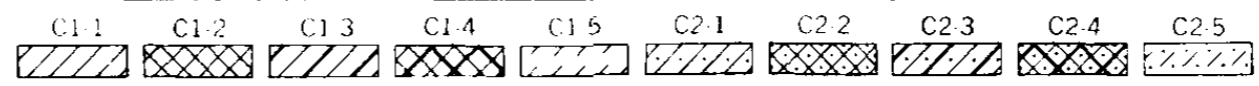
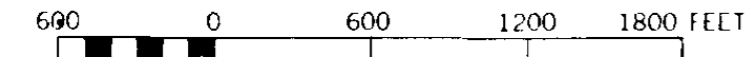
# ZONING MAP

CITY PLANNING COMMISSION  
THE CITY OF NEW YORK



|    |           |    |
|----|-----------|----|
|    | 3b        | 3d |
| 5c | <b>6a</b> | 6c |
| 5d | 6b        | 6d |

..... INDICATES PROPERTY  
REZONED BY AMENDMENT  
EFFECTIVE JULY 22, 1965  
A-586




009

6a

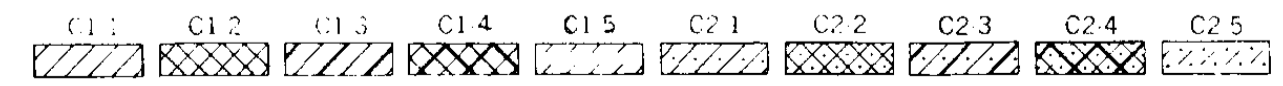
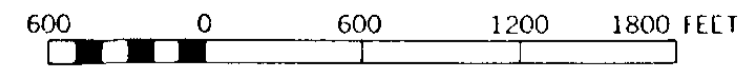
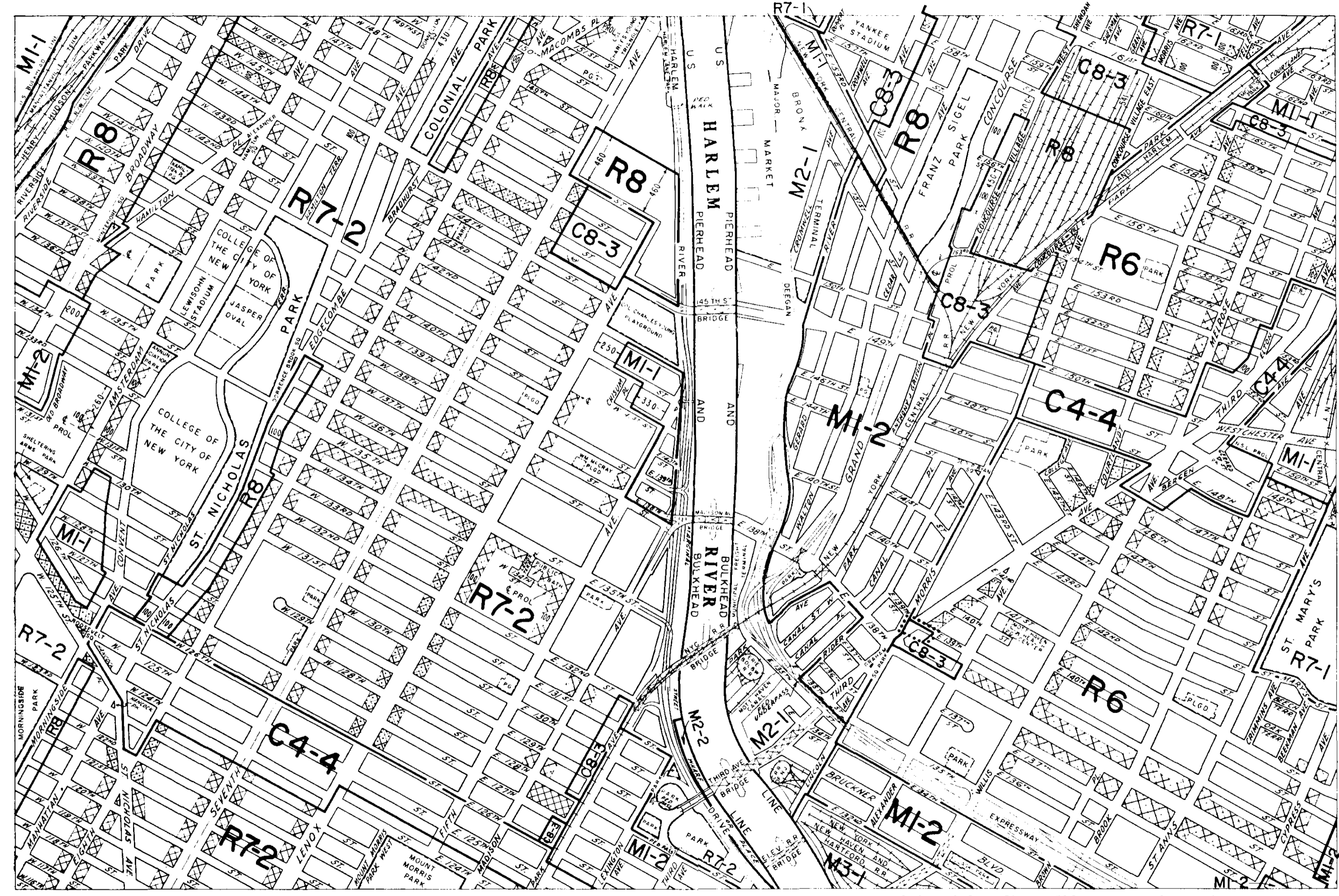
# ZONING MAP

CITY PLANNING COMMISSION  
THE CITY OF NEW YORK

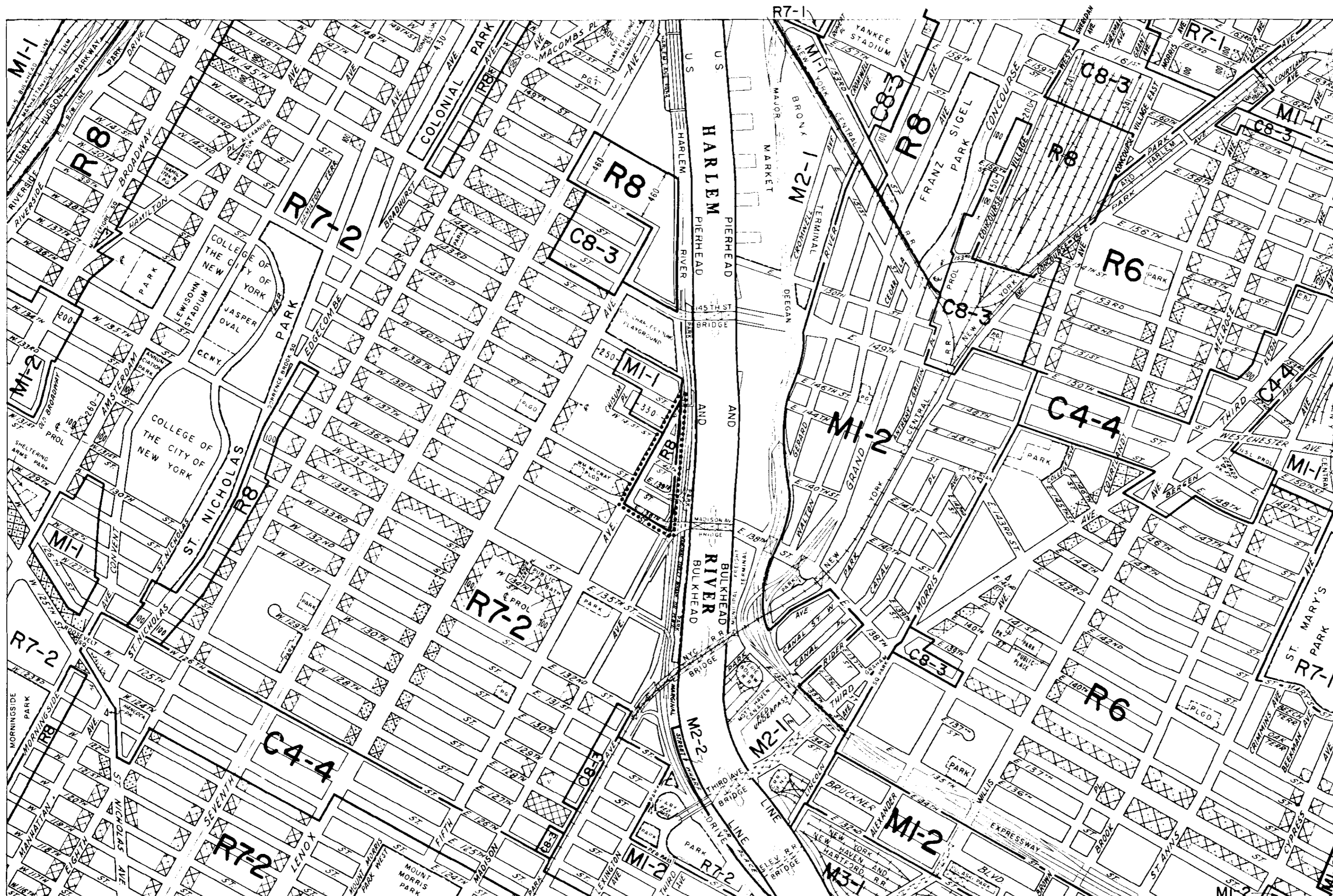


|    |           |    |
|----|-----------|----|
|    | 3b        | 3d |
| 5c | <b>6a</b> | 6c |
| 5d | 6b        | 6d |

..... INDICATES PROPERTY  
REZONED BY AMENDMENT  
EFFECTIVE AUGUST 26, 1965  
A-590



D10



6a

# ZONING MAP

CITY PLANNING COMMISSION

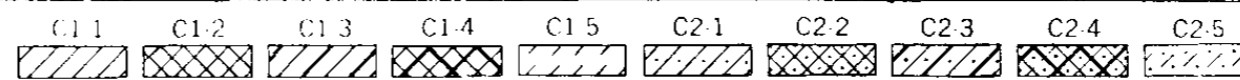
THE CITY OF NEW YORK



|    |           |    |
|----|-----------|----|
|    | 3b        | 3d |
| 5c | <b>6a</b> | 6c |
| 5d | 6b        | 6d |

..... INDICATES PROPERTY  
REZONED BY AMENDMENT  
EFFECTIVE FEBRUARY 10, 1966


A-644



6a

# ZONING MAP

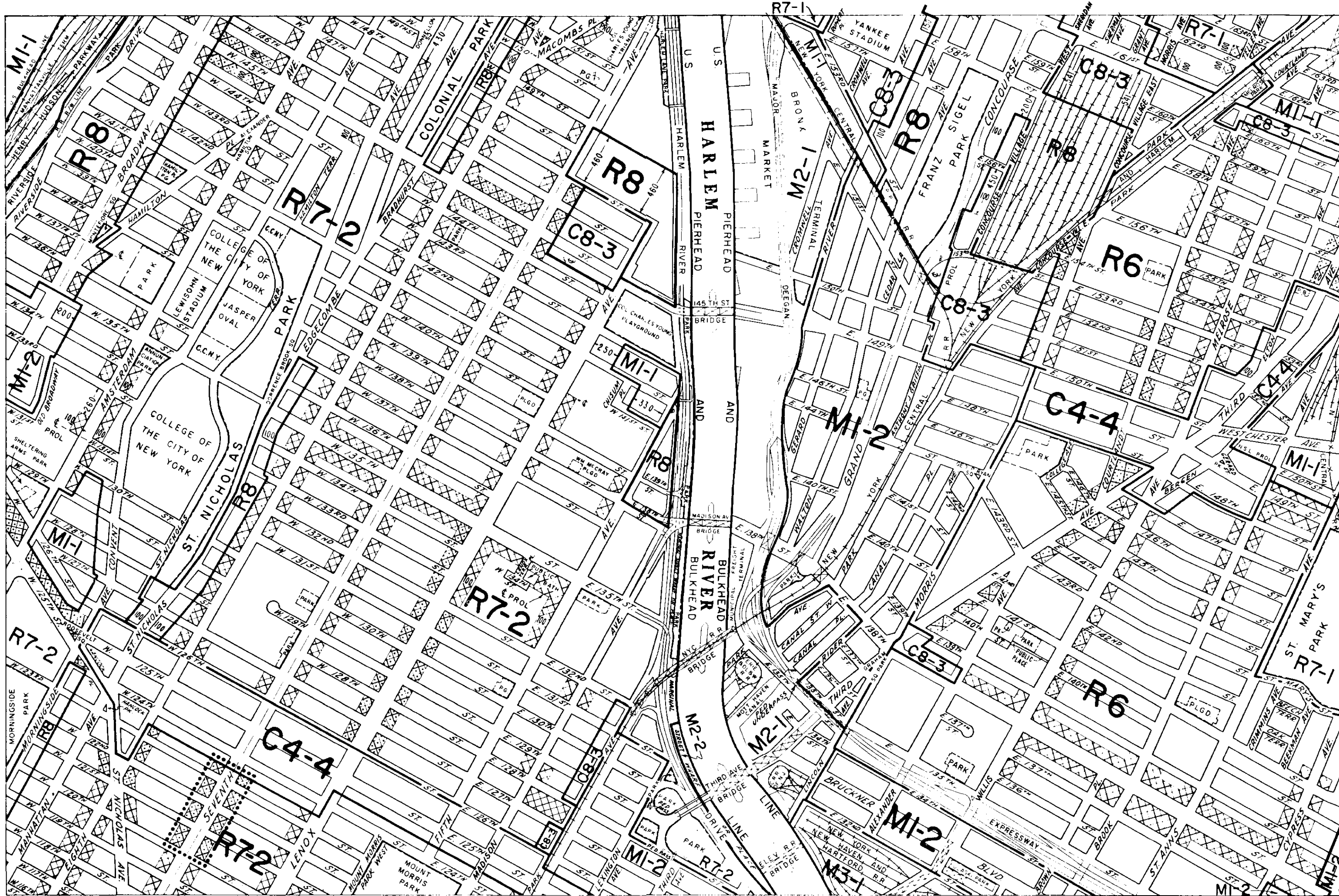
CITY PLANNING COMMISSION  
THE CITY OF NEW YORK



|    |           |    |
|----|-----------|----|
|    | 3b        | 3d |
| 5c | <b>6a</b> | 6c |
| 5d | 6b        | 6d |

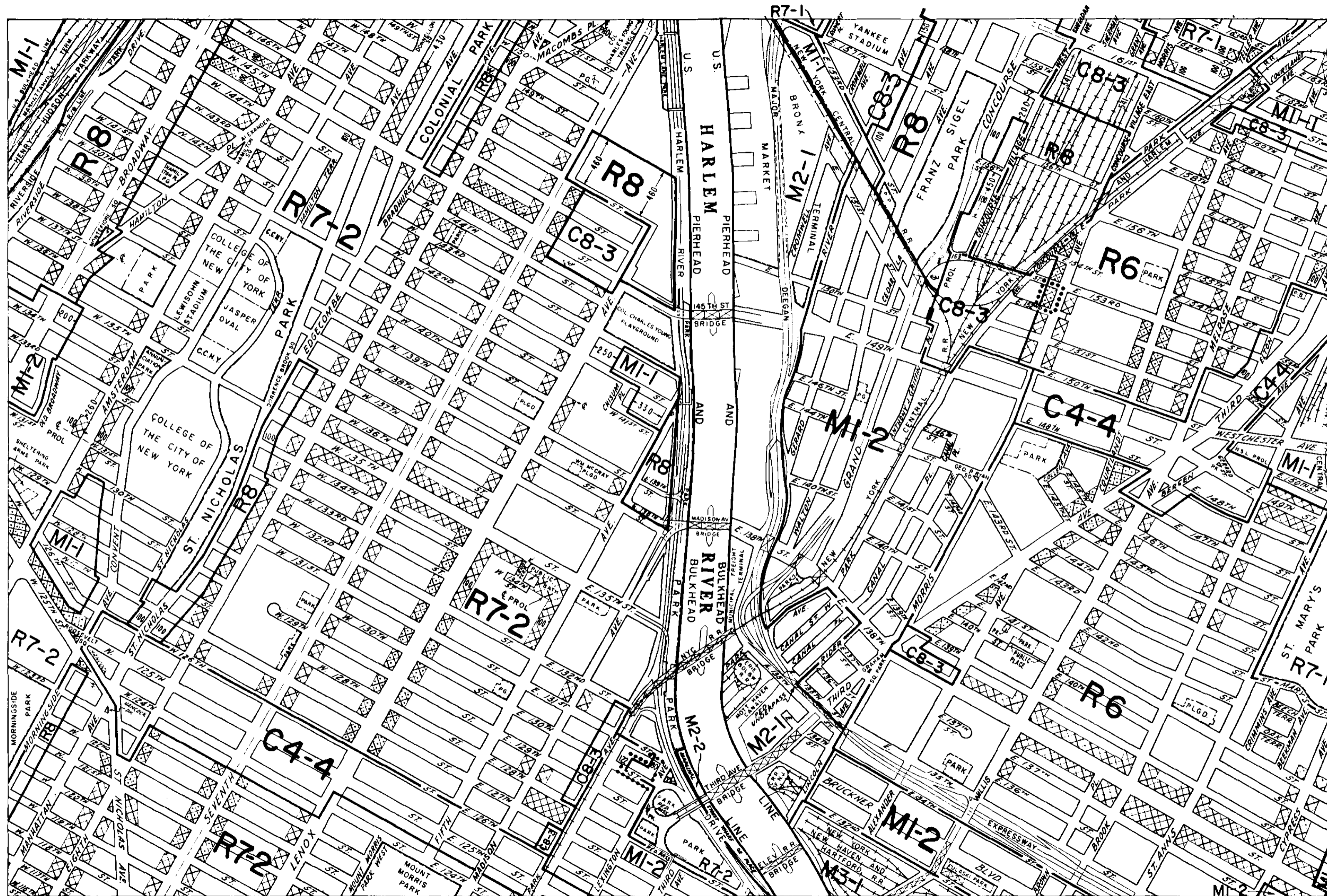
..... INDICATES PROPERTY  
REZONED BY AMENDMENT  
EFFECTIVE: NOVEMBER 17, 1966

A-708



600 0 600 1200 1800 FEET


C11 C12 C13 C14 C15 C21 C22 C23 C24 C25



6a

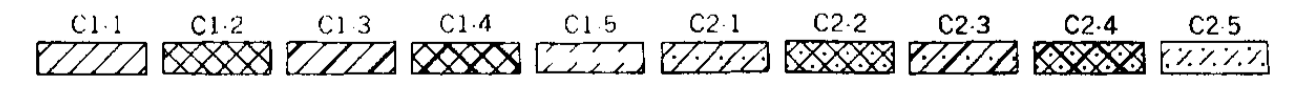
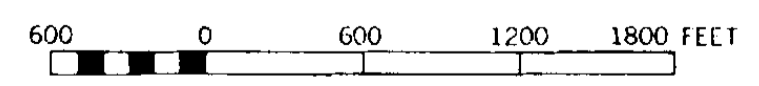
# ZONING MAP

CITY PLANNING COMMISSION  
THE CITY OF NEW YORK



|    |           |    |
|----|-----------|----|
|    | 3b        | 3d |
| 5c | <b>6a</b> | 6c |
| 5d | 6b        | 6d |

..... INDICATES PROPERTY  
REZONED BY AMENDMENTS  
EFFECTIVE: OCTOBER 25, 1967  
A-779  
A-782



6a

# ZONING MAP

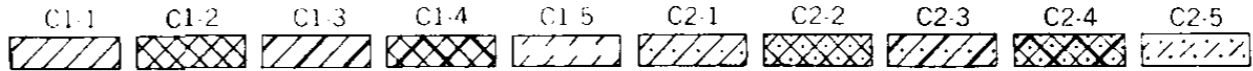
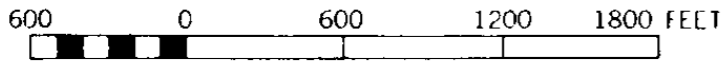
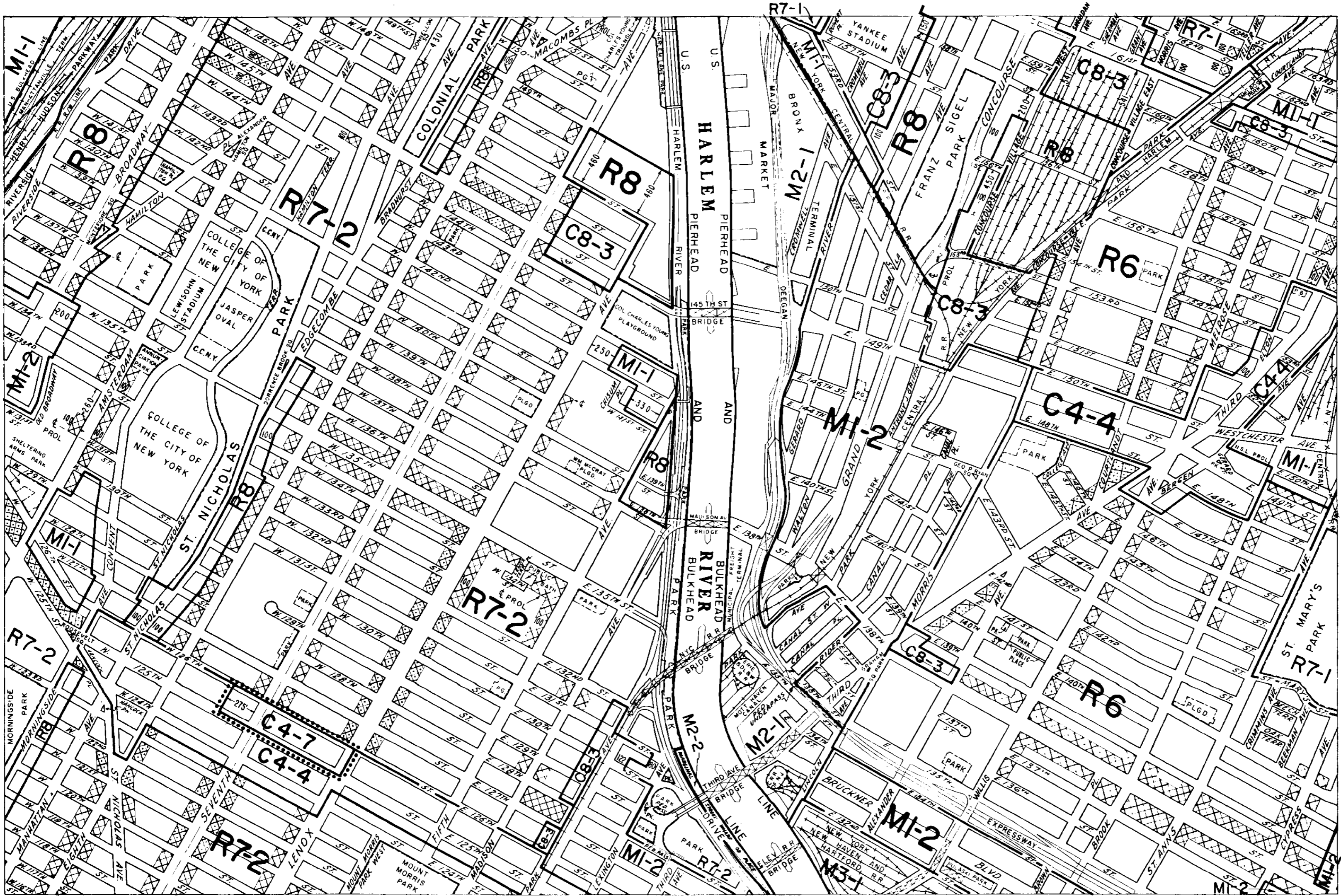
CITY PLANNING COMMISSION  
THE CITY OF NEW YORK



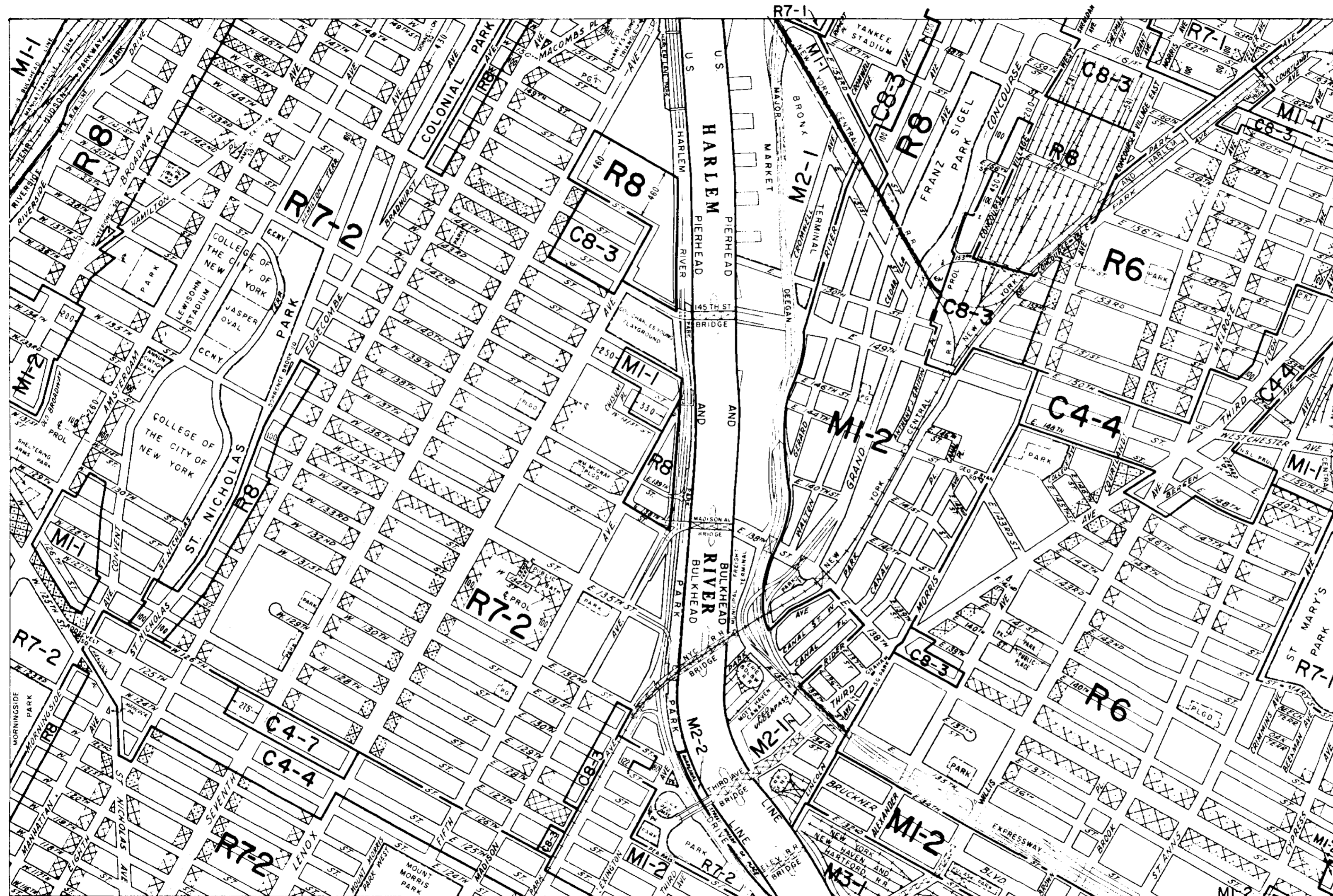
|    |           |    |
|----|-----------|----|
|    | 3b        | 3d |
| 5c | <b>6a</b> | 6c |
| 5d | 6b        | 6d |

..... INDICATES PROPERTY  
REZONED BY AMENDMENTS  
EFFECTIVE FEBRUARY 8, 1968

A-812



014



6a

# ZONING MAP

CITY PLANNING COMMISSION

THE CITY OF NEW YORK



|    |           |    |
|----|-----------|----|
|    | 3b        | 3d |
| 5c | <b>6a</b> | 6c |
| 5d | 6b        | 6d |

..... INDICATES PROPERTY  
REZONED BY AMENDMENTS  
EFFECTIVE: JUNE 20, 1968

A-836

600 0 600 1200 1800 FEET

C11 C12 C13 C14 C15 C21 C22 C23 C24 C25


COPYRIGHTED BY THE CITY OF NEW YORK

015

6a

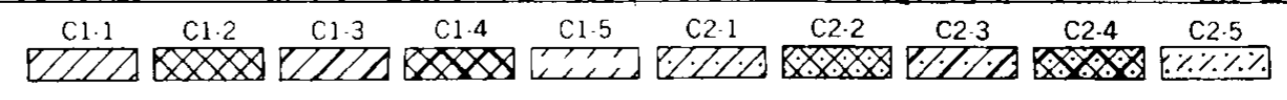
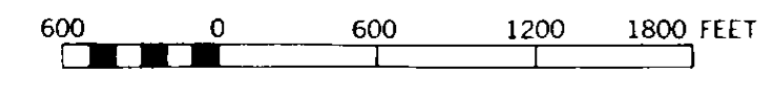
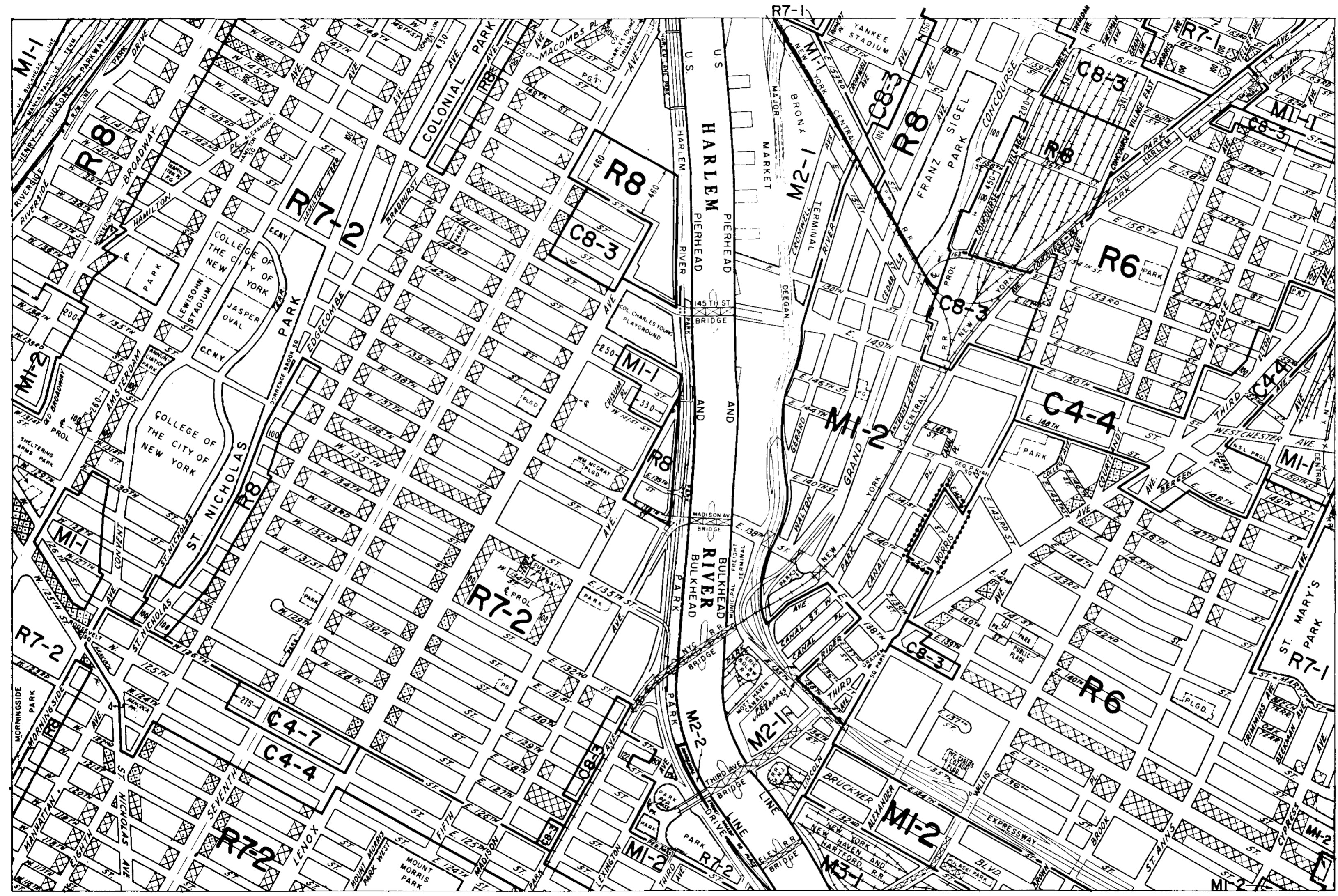
# ZONING MAP

CITY PLANNING COMMISSION  
THE CITY OF NEW YORK



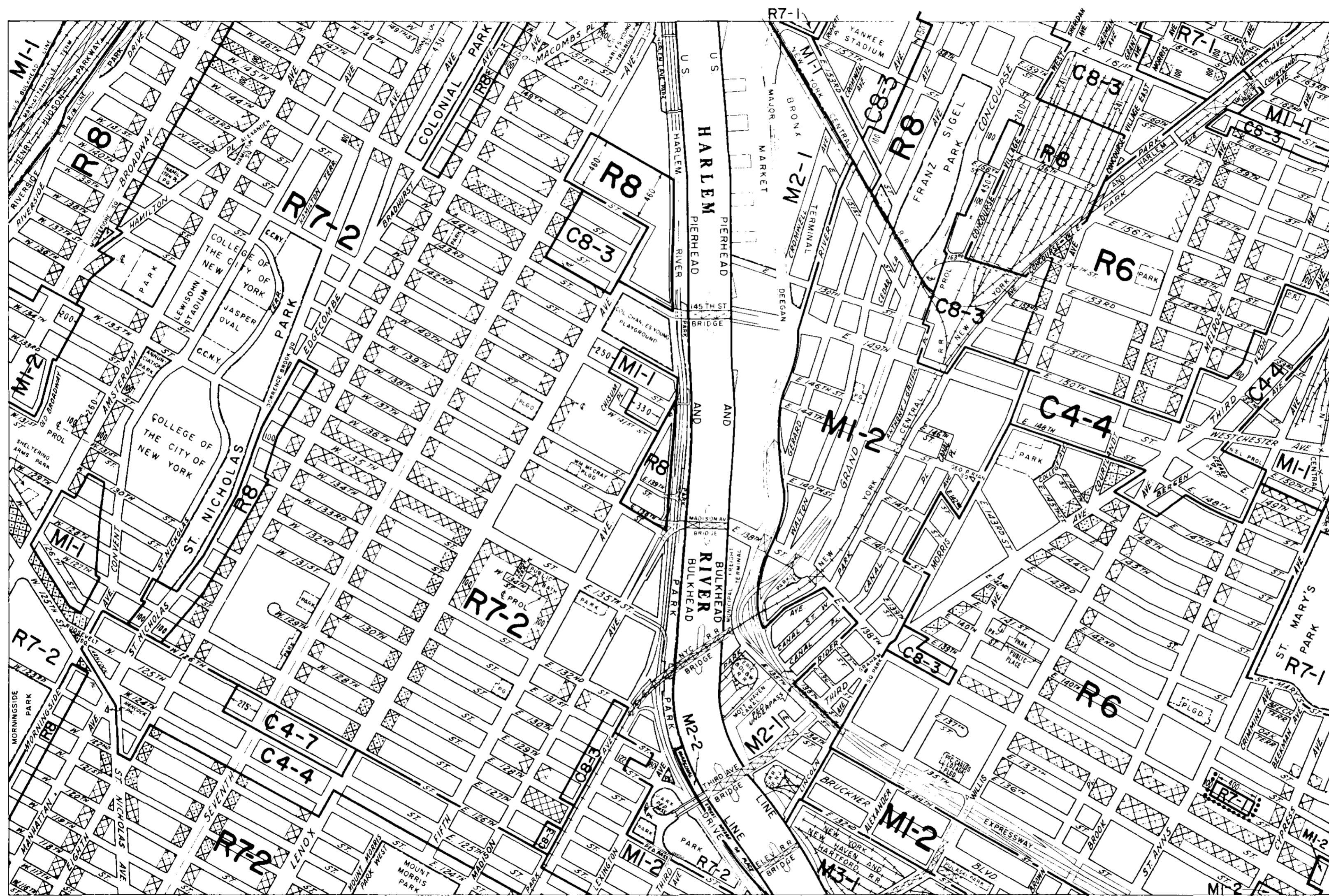
|    |           |    |
|----|-----------|----|
|    | 3b        | 3d |
| 5c | <b>6a</b> | 6c |
| 5d | 6b        | 6d |

..... INDICATES PROPERTY  
REZONED BY AMENDMENTS  
EFFECTIVE: OCTOBER 9, 1969  
A-908



016





6a

# ZONING MAP

CITY PLANNING COMMISSION  
THE CITY OF NEW YORK

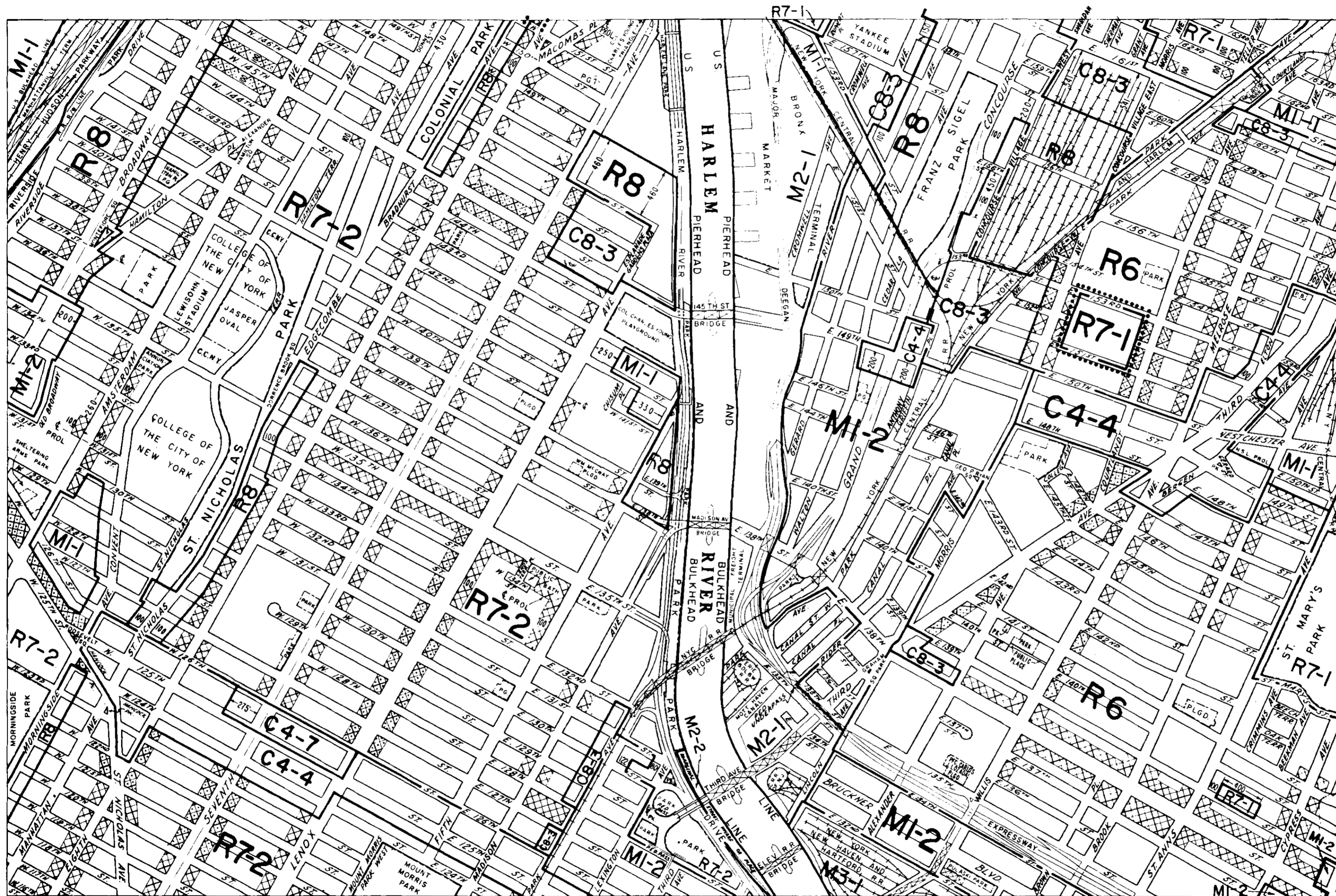


|    |           |    |
|----|-----------|----|
|    | 3b        | 3d |
| 5c | <b>6a</b> | 6c |
| 5d | 6b        | 6d |

..... INDICATES PROPERTY  
REZONED BY AMENDMENTS  
EFFECTIVE: OCTOBER 23, 1969  
A-911

017





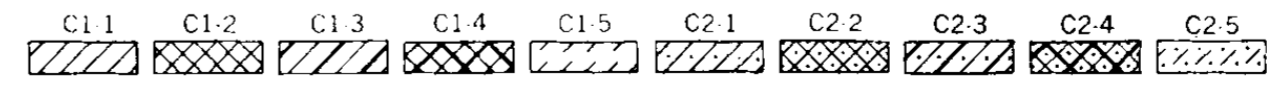
6a

**ZONING MAP**  
CITY PLANNING COMMISSION  
THE CITY OF NEW YORK

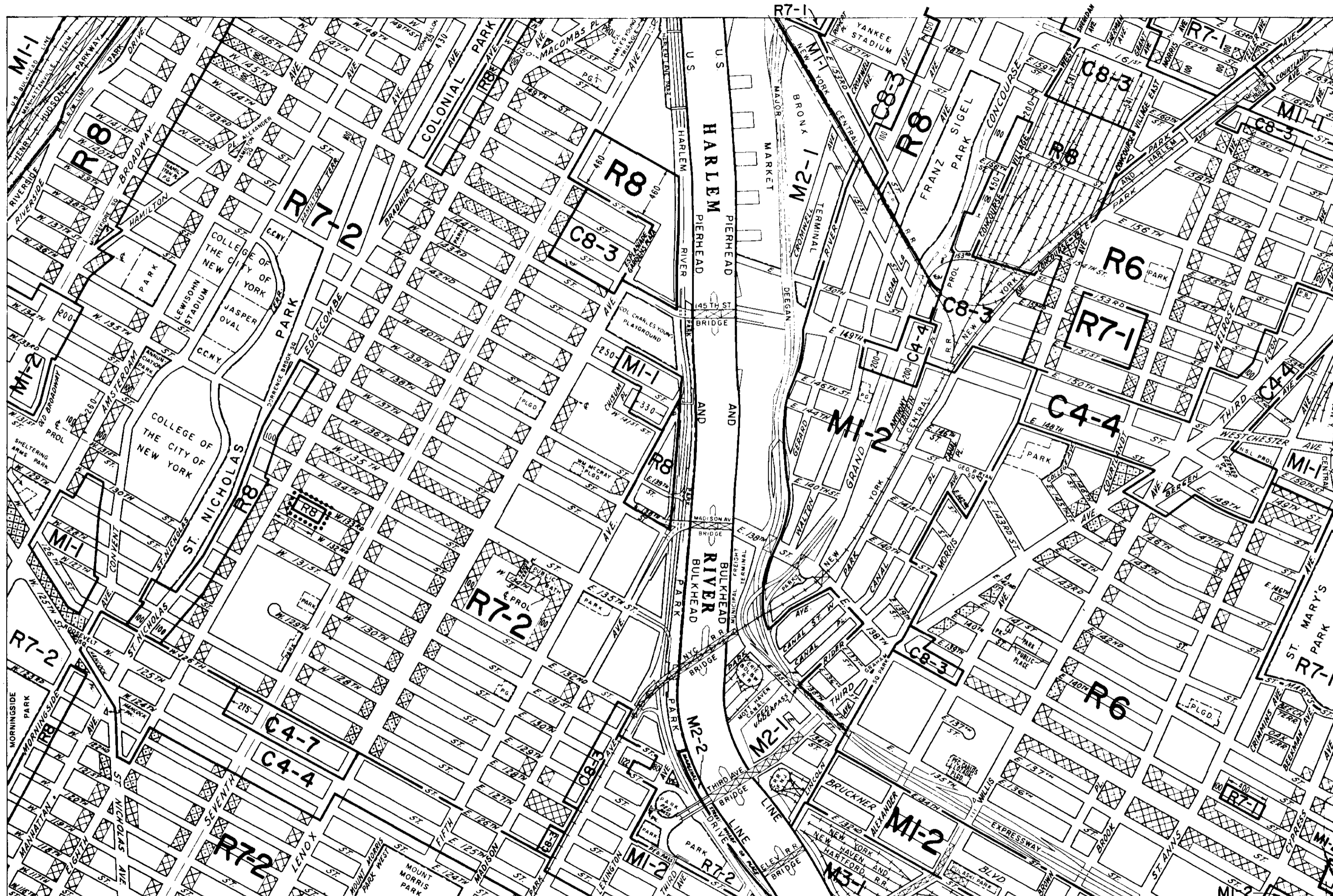


|    |           |    |
|----|-----------|----|
|    | 3b        | 3d |
| 5c | <b>6a</b> | 6c |
| 5d | 6b        | 6d |

..... INDICATES PROPERTY  
REZONED BY AMENDMENTS  
EFFECTIVE JULY 23, 1970  
A-961  
A-958




019



6a

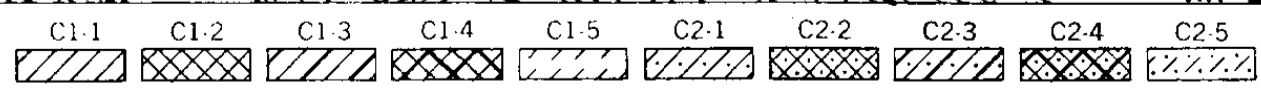
# ZONING MAP

CITY PLANNING COMMISSION  
THE CITY OF NEW YORK

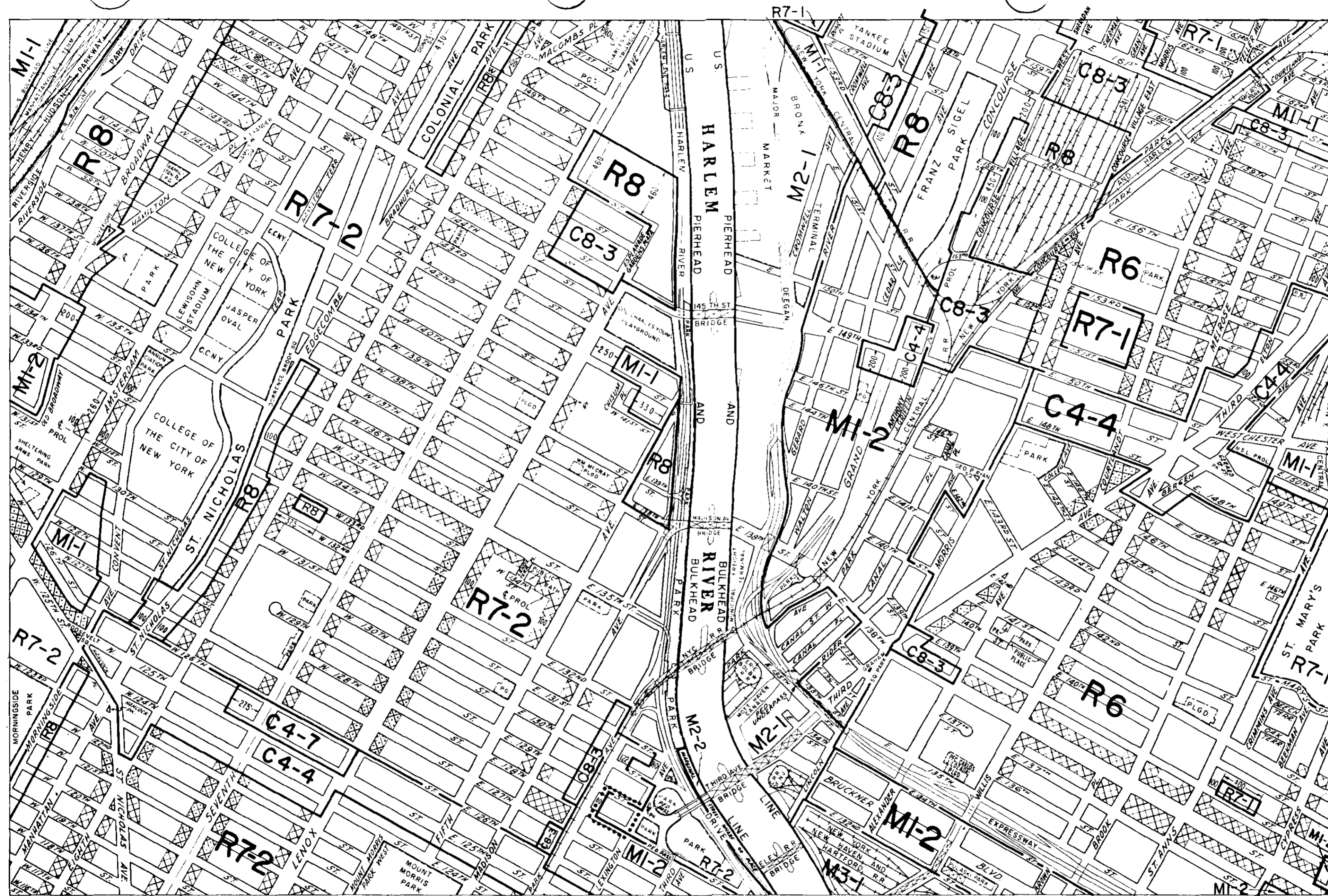


|    |           |    |
|----|-----------|----|
|    | 3b        | 3d |
| 5c | <b>6a</b> | 6c |
| 5d | 6b        | 6d |

..... INDICATES PROPERTY  
REZONED BY AMENDMENT  
EFFECTIVE: JANUARY 14, 1971  
A-983




020



6a

# ZONING MAP

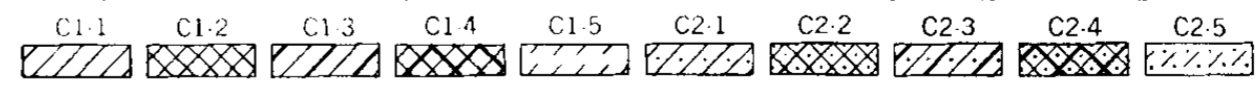
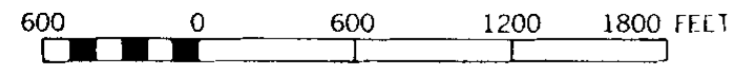
CITY PLANNING COMMISSION  
THE CITY OF NEW YORK

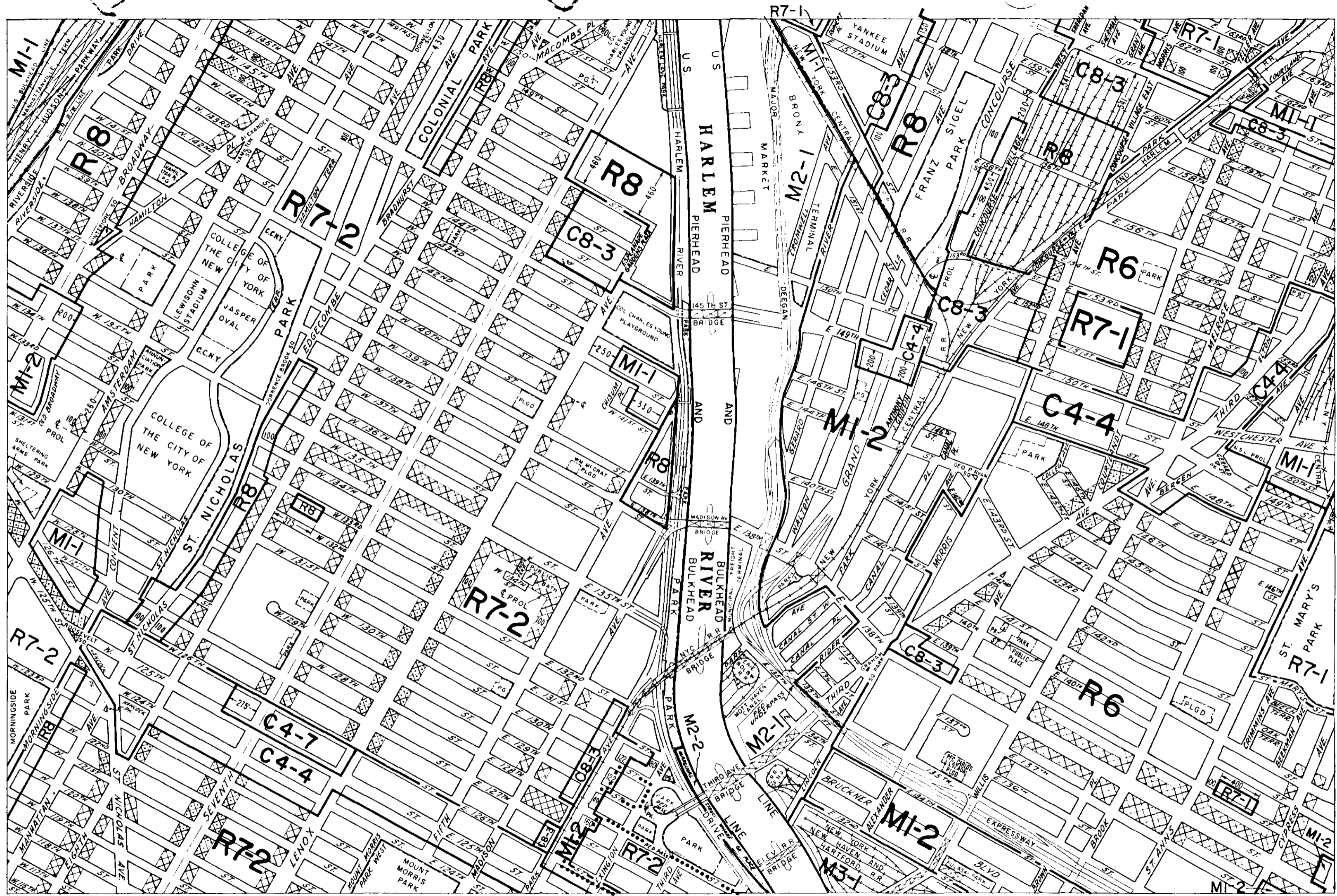


|    |           |    |
|----|-----------|----|
|    | 3b        | 3d |
| 5c | <b>6a</b> | 6c |
| 5d | 6b        | 6d |

..... INDICATES PROPERTY  
REZONED BY AMENDMENT  
EFFECTIVE: FEBRUARY 11, 1971

A-992





6a

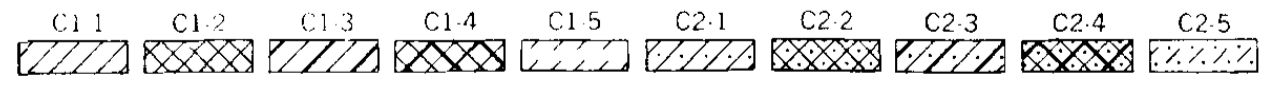
**ZONING MAP**  
CITY PLANNING COMMISSION  
THE CITY OF NEW YORK



|    |           |    |
|----|-----------|----|
|    | 3b        | 3d |
| 5c | <b>6a</b> | 6c |
| 5d | 6b        | 6d |

..... INDICATES PROPERTY  
REZONED BY AMENDMENT  
EFFECTIVE: SEPTEMBER 16, 1971

A-1020



6a

# ZONING MAP

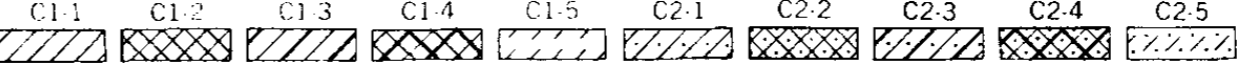
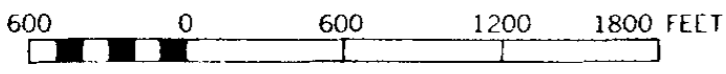
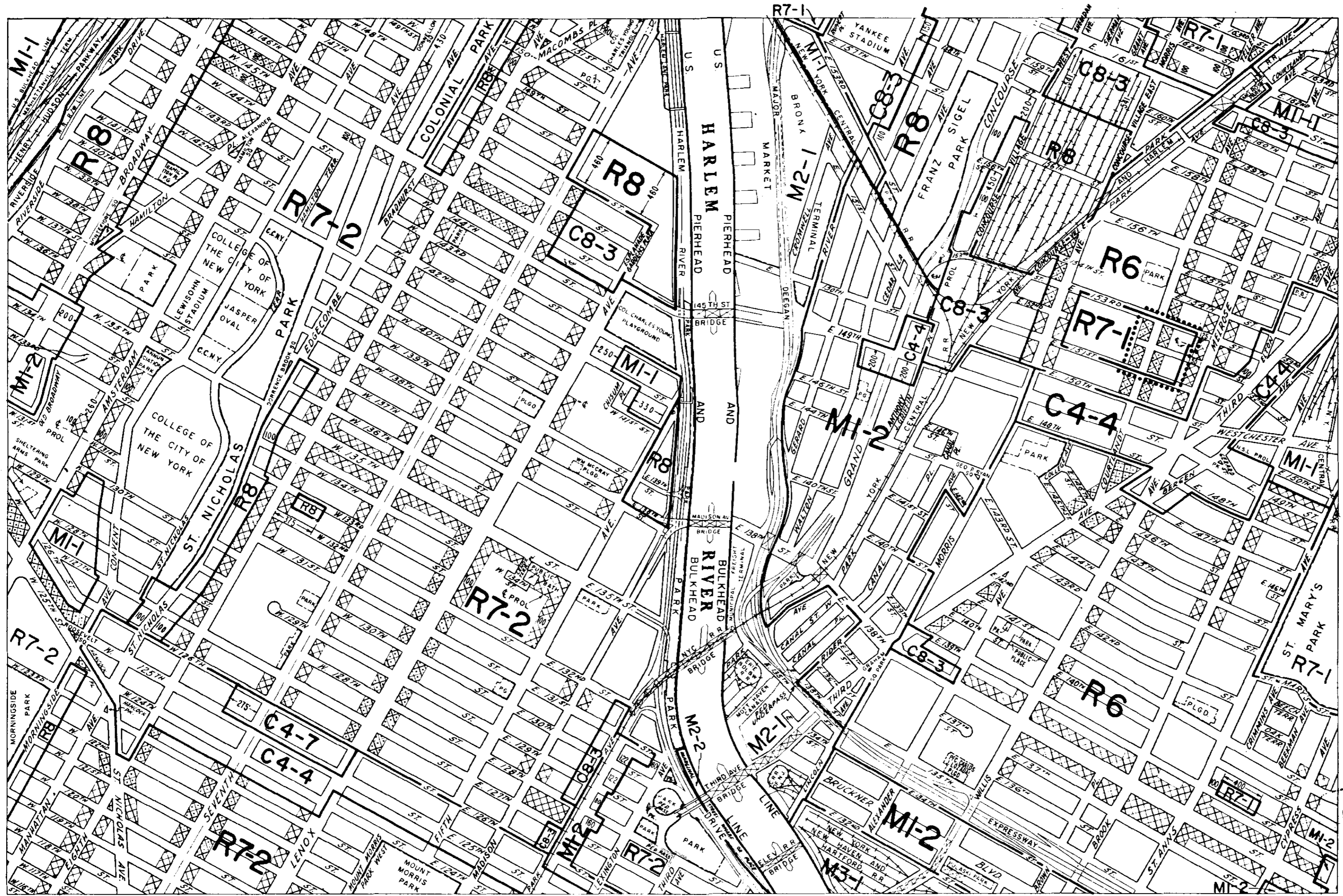
CITY PLANNING COMMISSION  
THE CITY OF NEW YORK



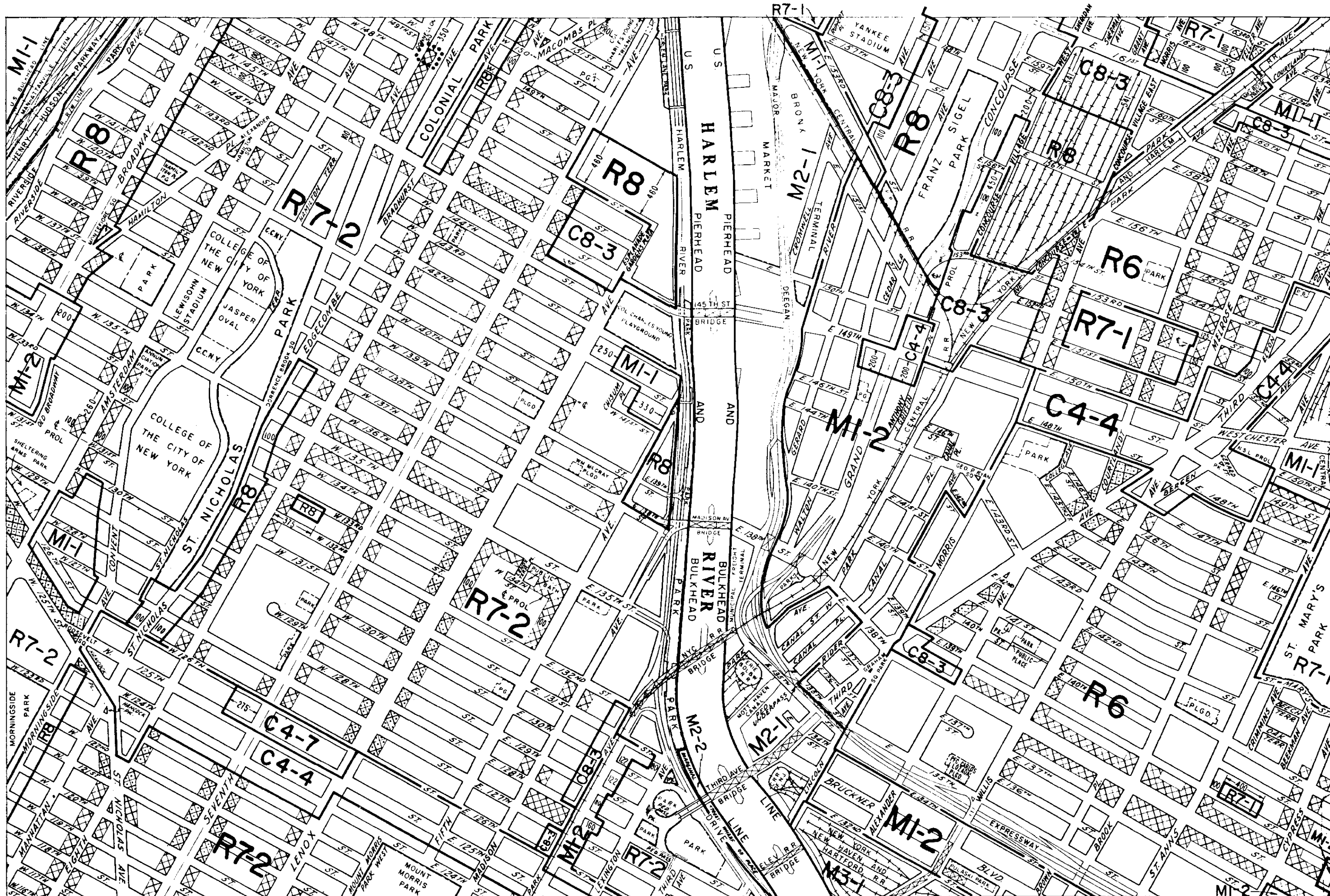
|    |           |    |
|----|-----------|----|
|    | 3b        | 3d |
| 5c | <b>6a</b> | 6c |
| 5d | 6b        | 6d |

..... INDICATES PROPERTY  
REZONED BY AMENDMENT  
EFFECTIVE OCTOBER 14, 1971

A-1021




023



6a

# ZONING MAP

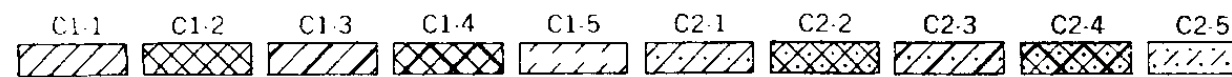
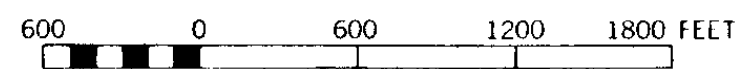
CITY PLANNING COMMISSION  
THE CITY OF NEW YORK



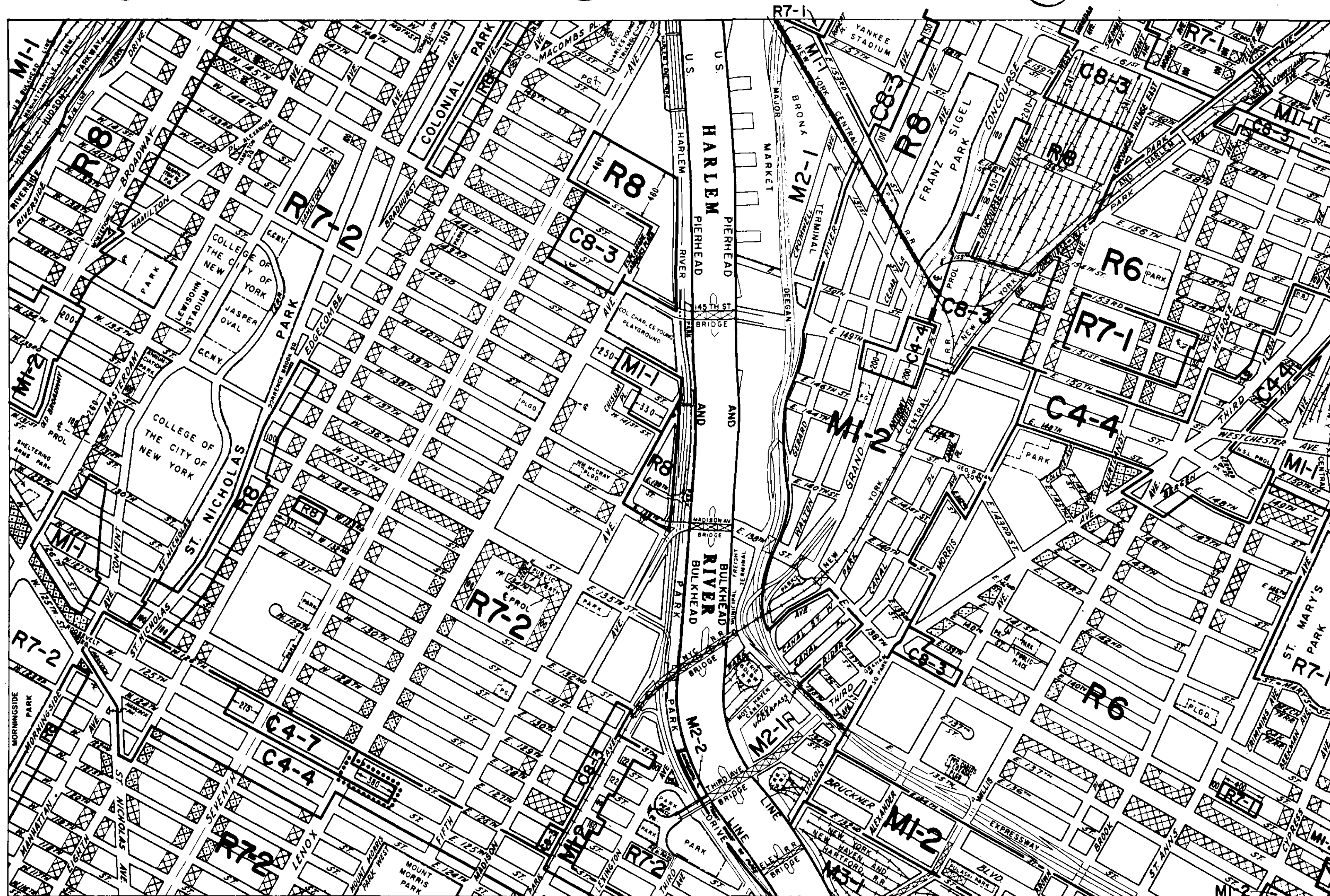
|    |           |    |
|----|-----------|----|
|    | 3b        | 3d |
| 5c | <b>6a</b> | 6c |
| 5d | 6b        | 6d |

..... INDICATES PROPERTY  
REZONED BY AMENDMENT  
EFFECTIVE: OCTOBER 28, 1971

A-1022








6a

# ZONING MAP

CITY PLANNING COMMISSION

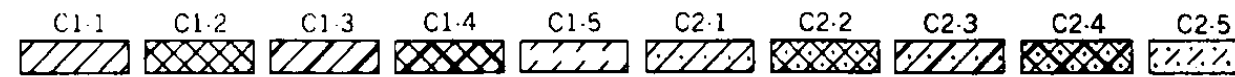
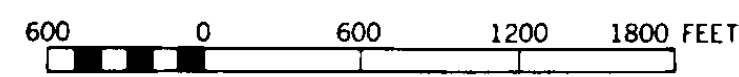
THE CITY OF NEW YORK



|    |           |    |
|----|-----------|----|
|    | 3b        | 3d |
| 5c | <b>6a</b> | 6c |
| 5d | 6b        | 6d |

..... INDICATES PROPERTY REZONED BY AMENDMENT EFFECTIVE DECEMBER 2, 1971

A-1031



COPYRIGHTED BY THE CITY OF NEW YORK

025

6a

# ZONING MAP

CITY PLANNING COMMISSION  
THE CITY OF NEW YORK

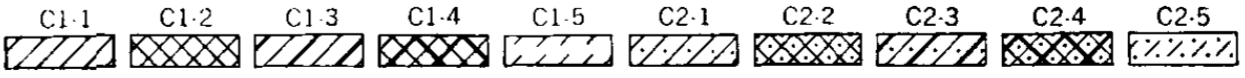
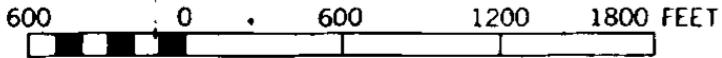
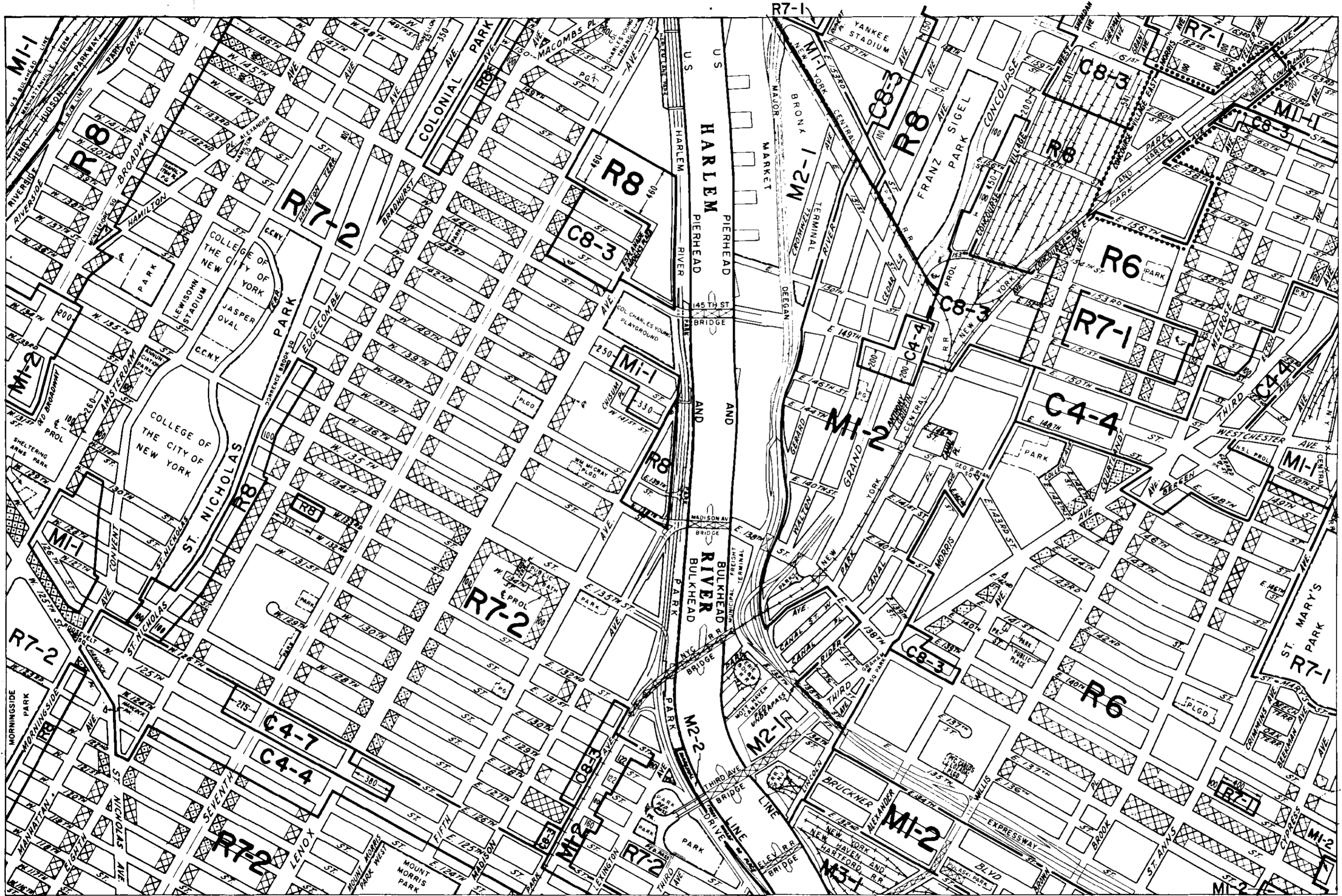


|    |           |    |
|----|-----------|----|
|    | 3b        | 3d |
| 5c | <b>6a</b> | 6c |
| 5d | 6b        | 6d |

..... INDICATES PROPERTY  
REZONED BY AMENDMENT  
EFFECTIVE DECEMBER 16, 1971

A-1037

020




6a

# ZONING MAP

CITY PLANNING COMMISSION

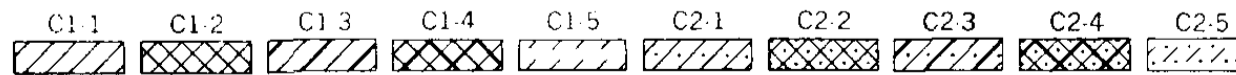
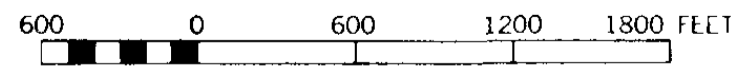
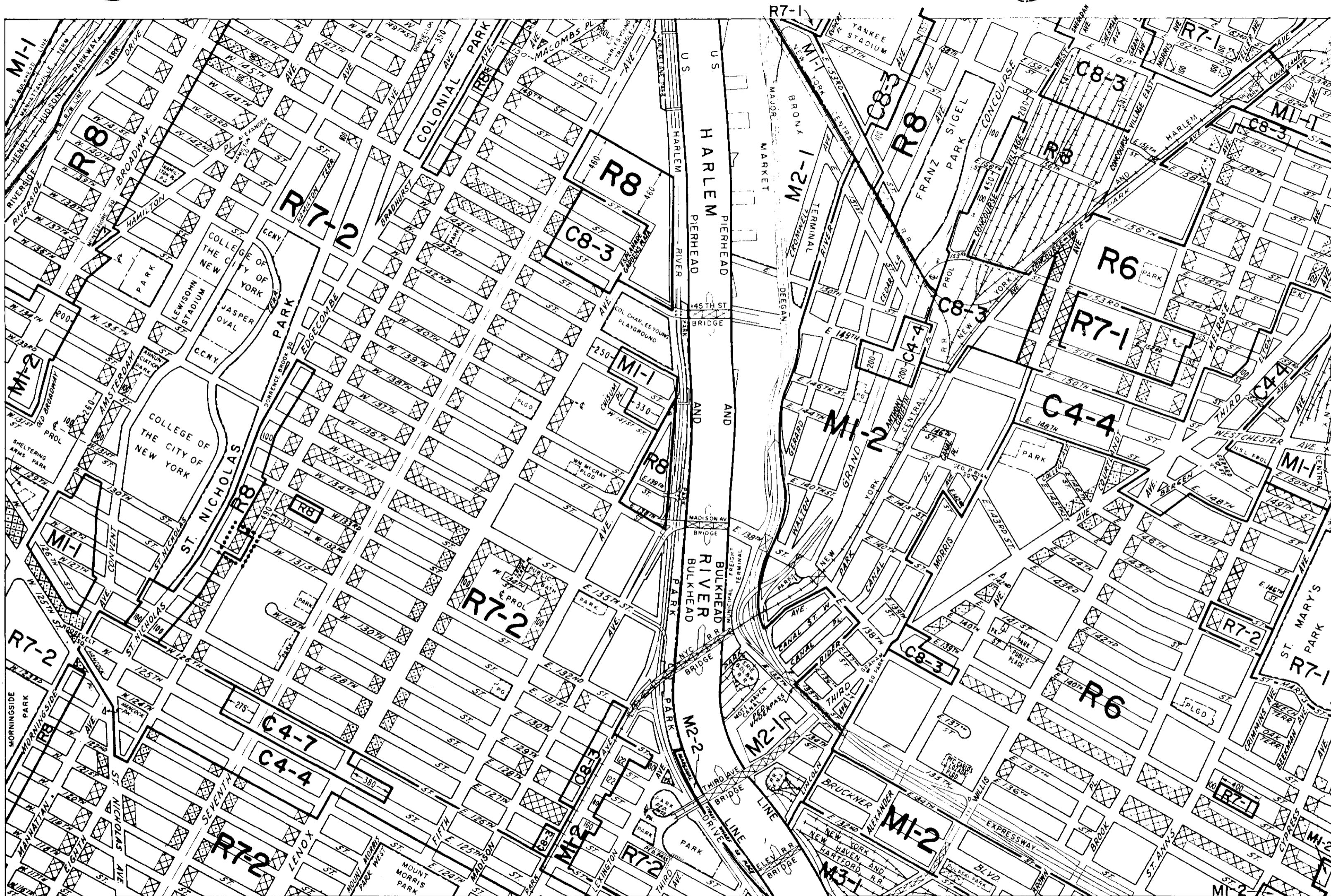
THE CITY OF NEW YORK

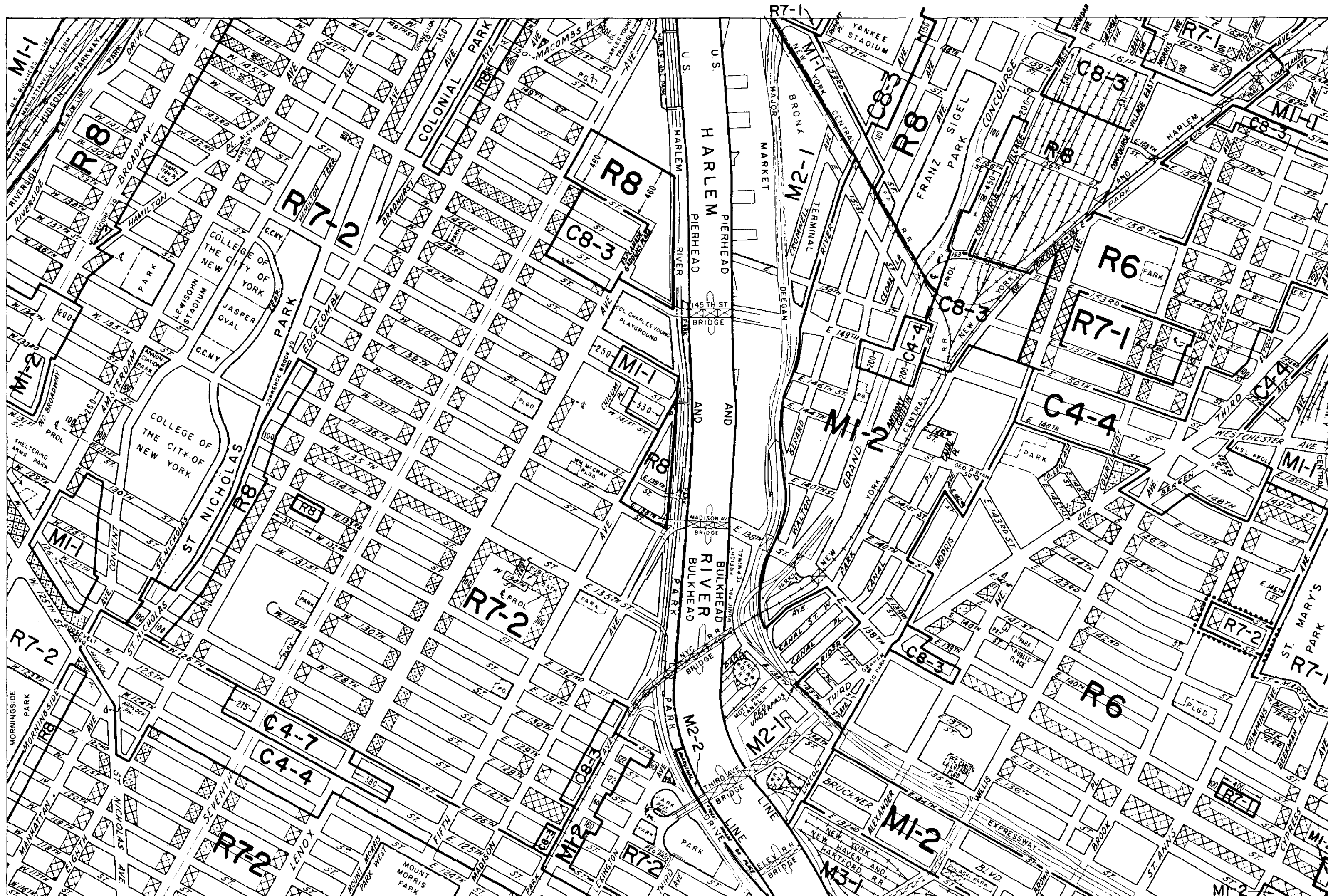


|    |           |    |
|----|-----------|----|
|    | 3b        | 3d |
| 5c | <b>6a</b> | 6c |
| 5d | 6b        | 6d |

..... INDICATES PROPERTY REZONED BY AMENDMENT EFFECTIVE JUNE 9, 1972

A-1045





6a

# ZONING MAP

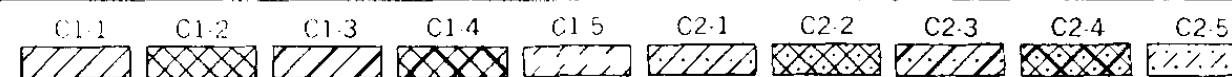
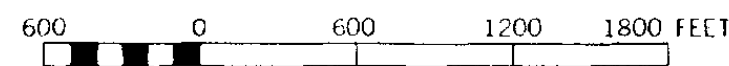
CITY PLANNING COMMISSION  
THE CITY OF NEW YORK



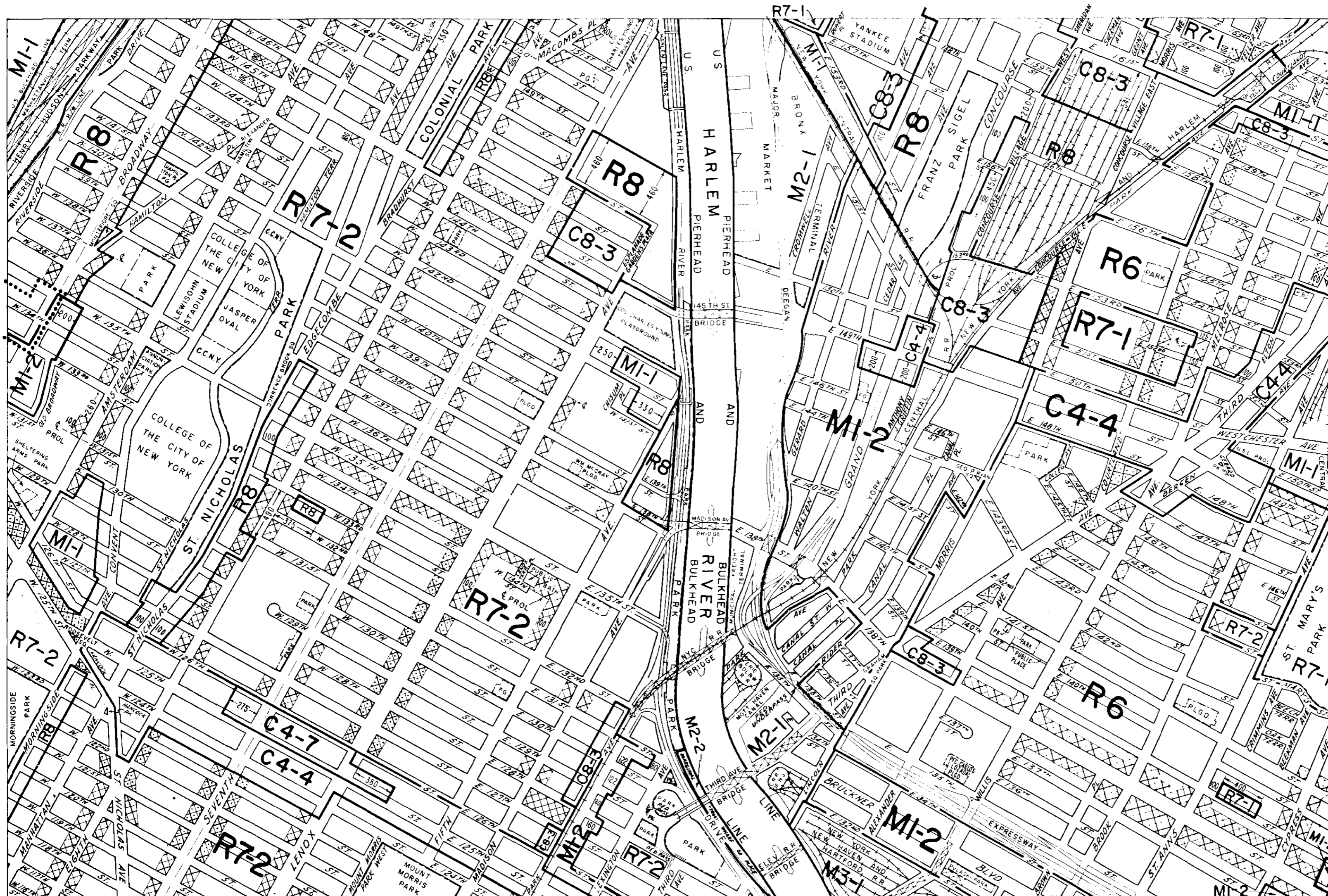
|    |           |    |
|----|-----------|----|
|    | 3b        | 3d |
| 5c | <b>6a</b> | 6c |
| 5d | 6b        | 6d |

..... INDICATES PROPERTY  
REZONED BY AMENDMENT  
EFFECTIVE APRIL 20, 1972

A-1049



028



6a

# ZONING MAP

CITY PLANNING COMMISSION

THE CITY OF NEW YORK

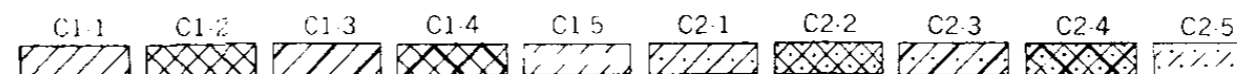


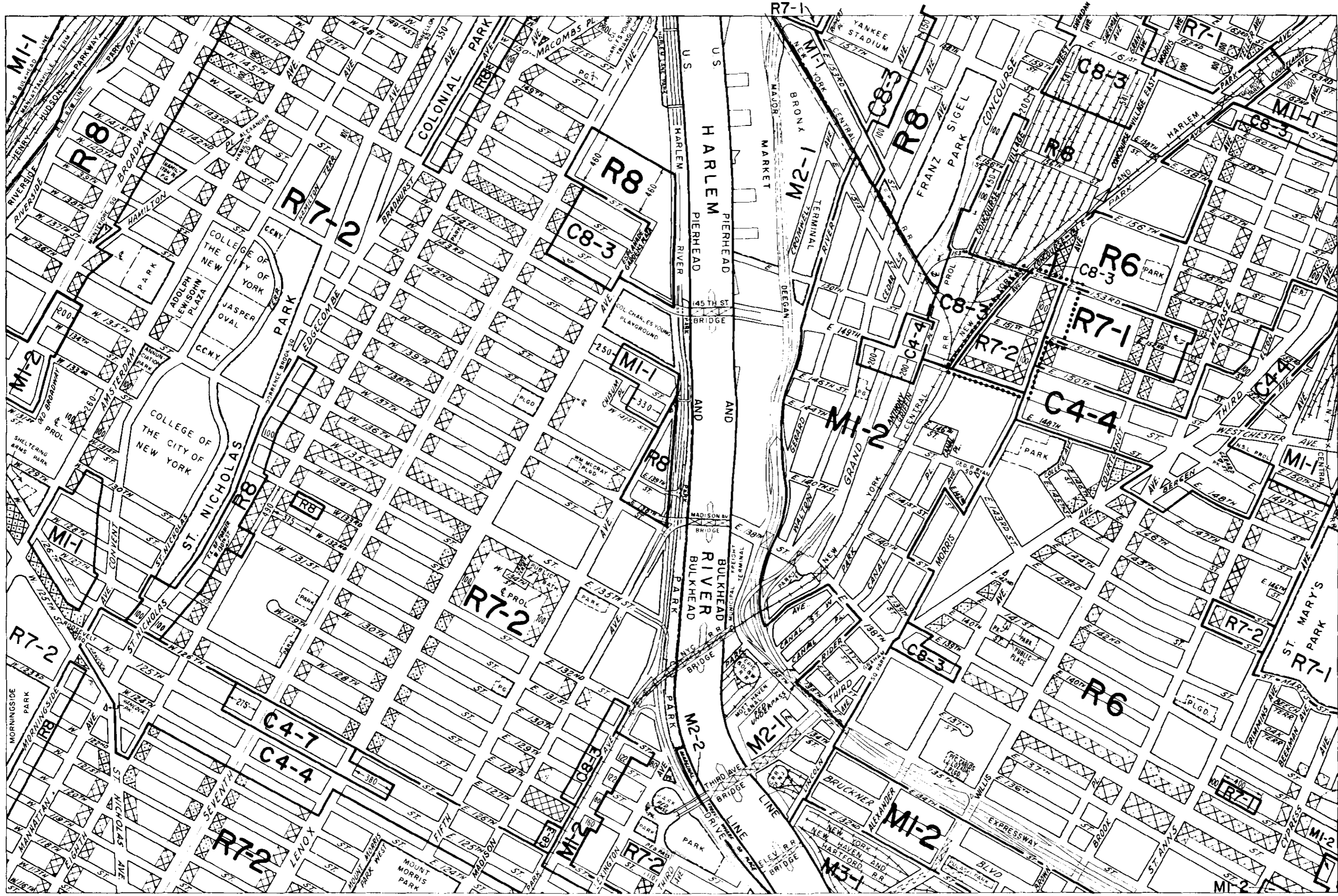
|    |           |    |
|----|-----------|----|
|    | 3b        | 3d |
| 5c | <b>6a</b> | 6c |
| 5d | 6b        | 6d |

..... INDICATES PROPERTY  
REZONED BY AMENDMENT  
EFFECTIVE JUNE 22, 1972

A-1065

0 600 1200 1800 FEET






6a

# ZONING MAP

CITY PLANNING COMMISSION  
THE CITY OF NEW YORK

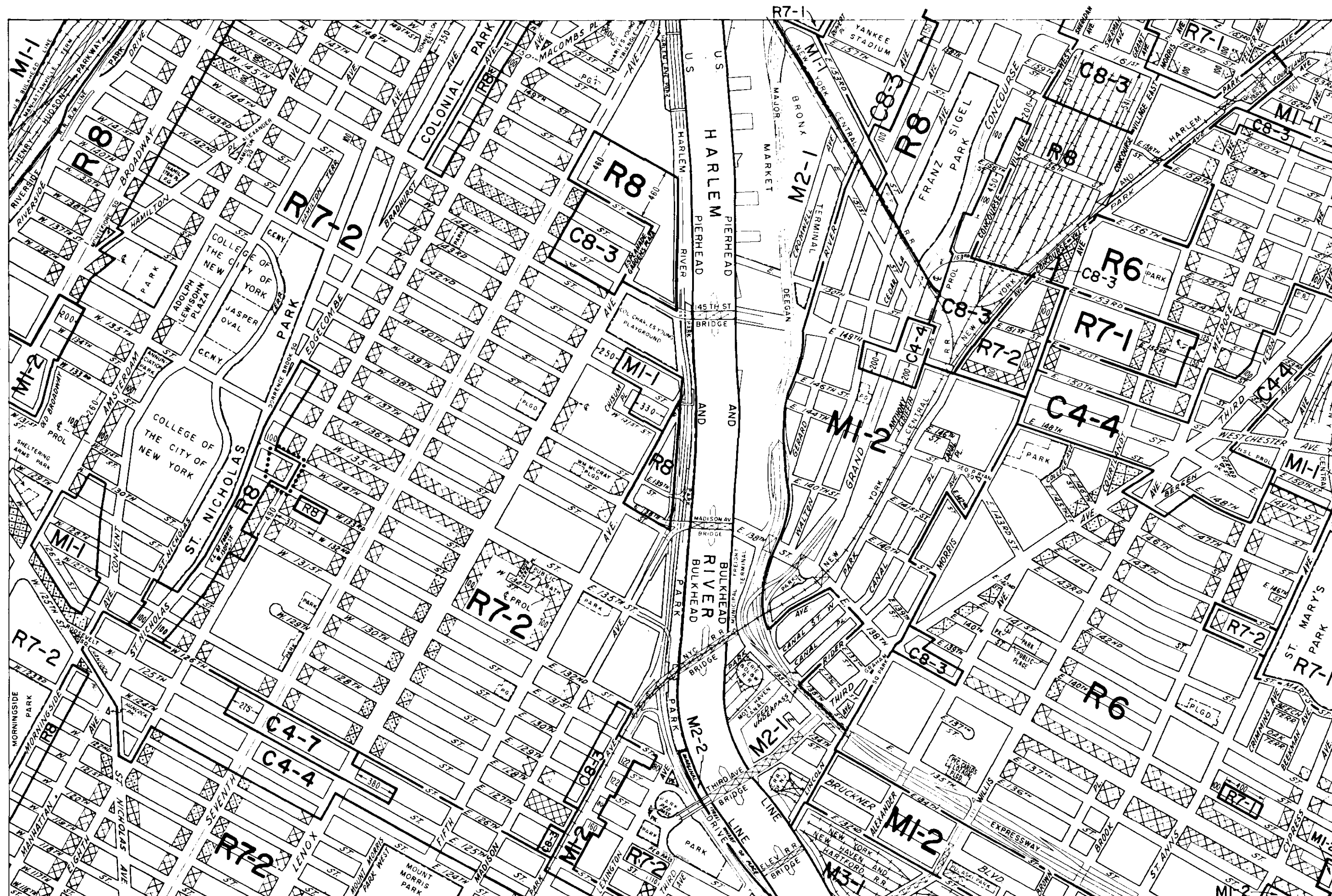


|    |           |    |
|----|-----------|----|
|    | 3b        | 3d |
| 5c | <b>6a</b> | 6c |
| 5d | 6b        | 6d |

..... INDICATES PROPERTY  
REZONED BY AMENDMENT  
EFFECTIVE JANUARY 11, 1973  
A-1099

COPYRIGHTED BY THE CITY OF NEW YORK


031



6a

# ZONING MAP

CITY PLANNING COMMISSION  
THE CITY OF NEW YORK



|    |           |    |
|----|-----------|----|
|    | 3b        | 3d |
| 5c | <b>6a</b> | 6c |
| 5d | 6b        | 6d |

..... INDICATES PROPERTY  
REZONED BY AMENDMENT  
EFFECTIVE JANUARY 25, 1973

A-1102


|      |      |      |      |      |      |      |      |      |      |
|------|------|------|------|------|------|------|------|------|------|
| C1-1 | C1-2 | C1-3 | C1-4 | C1-5 | C2-1 | C2-2 | C2-3 | C2-4 | C2-5 |
|------|------|------|------|------|------|------|------|------|------|

6a

# ZONING MAP

CITY PLANNING COMMISSION

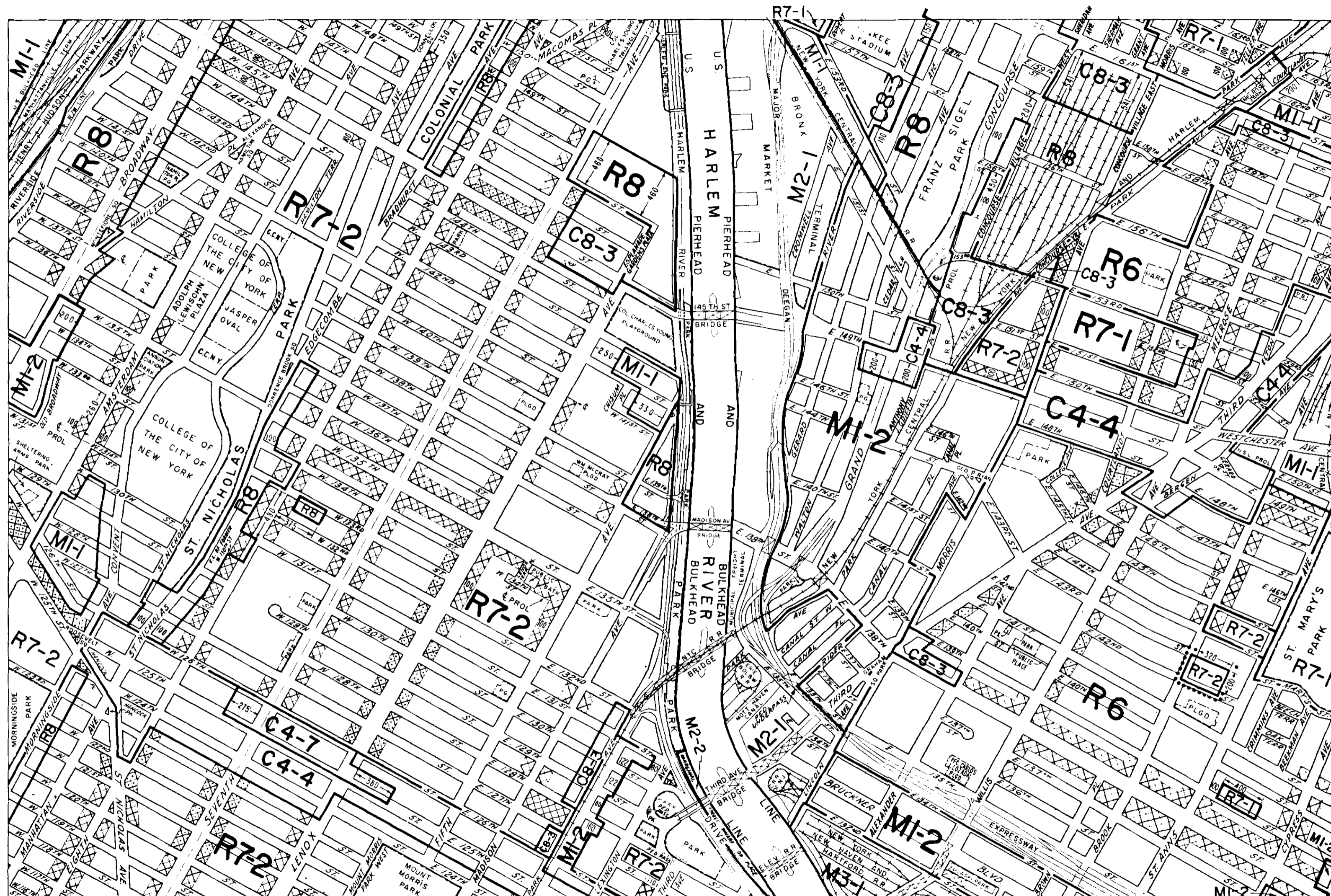
THE CITY OF NEW YORK



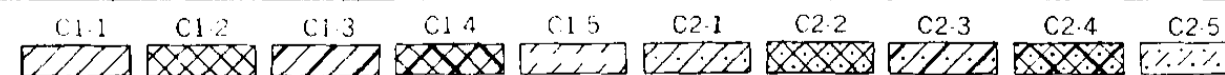
|    |           |    |
|----|-----------|----|
|    | 3b        | 3d |
| 5c | <b>6a</b> | 6c |
| 5d | 6b        | 6d |

..... INDICATES PROPERTY REZONED BY AMENDMENT EFFECTIVE MAY 24, 1973

A-1120



600 0 600 1200 1800 FEET






6a

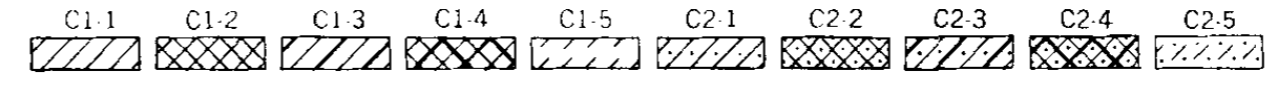
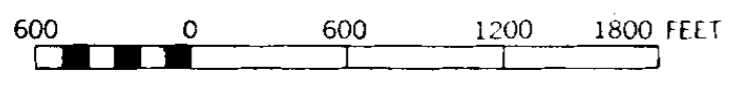
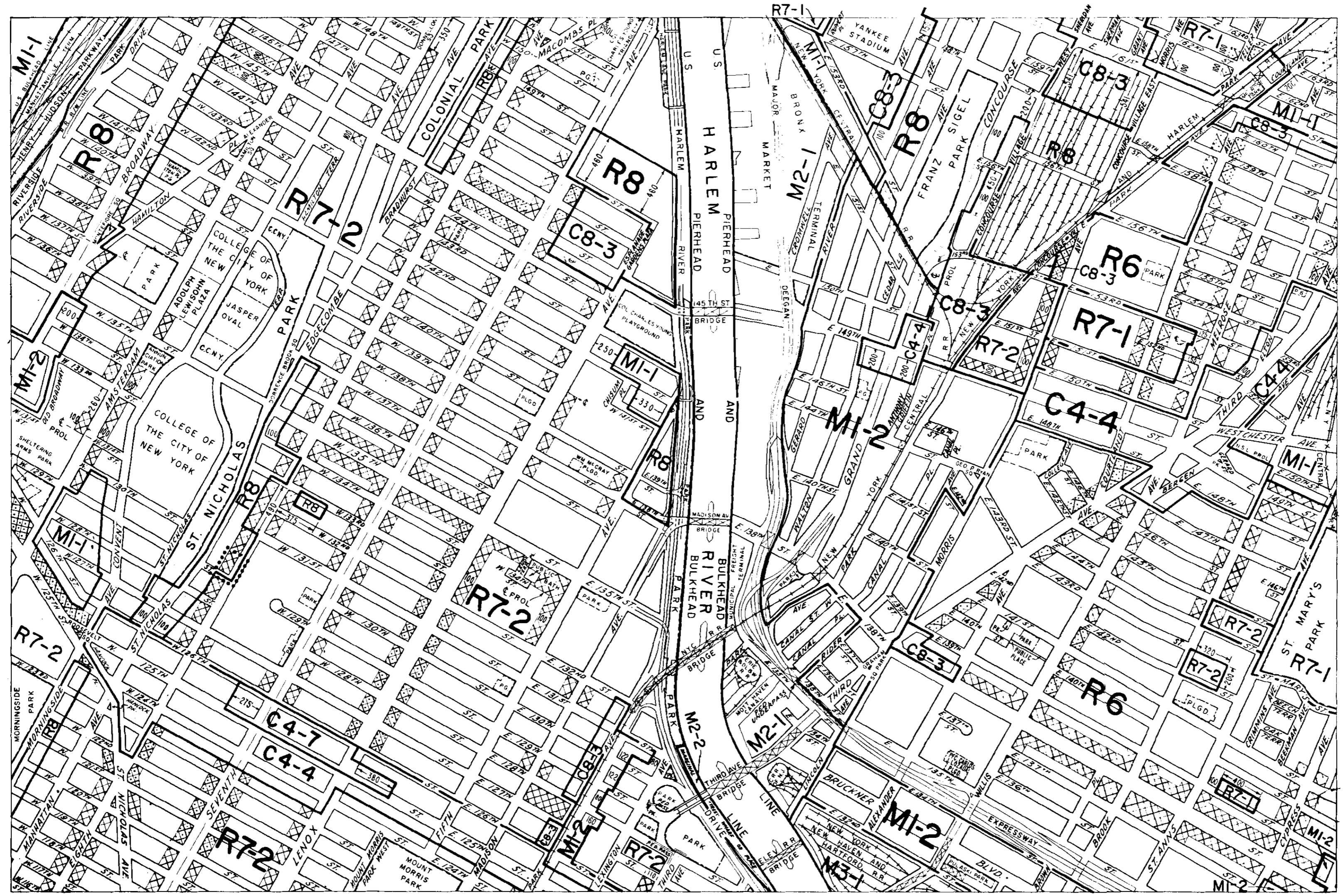
# ZONING MAP

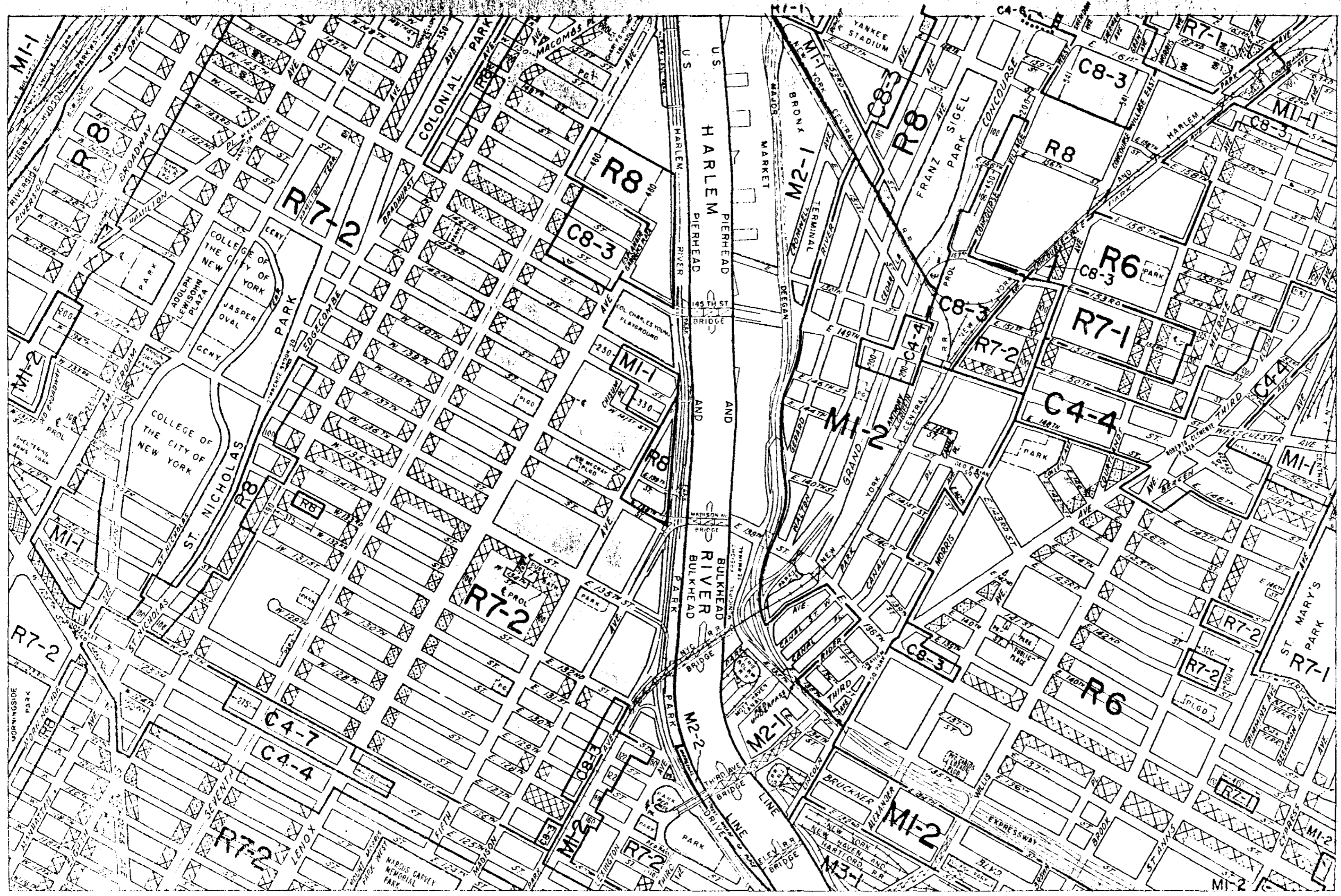
CITY PLANNING COMMISSION  
THE CITY OF NEW YORK



|    |           |    |
|----|-----------|----|
|    | 3b        | 3d |
| 5c | <b>6a</b> | 6c |
| 5d | 6b        | 6d |

..... INDICATES PROPERTY  
REZONED BY AMENDMENT  
EFFECTIVE AUGUST 16, 1973  
A-1131





6a

**ZONING MAP**  
 CITY PLANNING COMMISSION  
 THE CITY OF NEW YORK



|    |    |    |
|----|----|----|
|    | 3b | 3d |
| 5c | 6a | 6c |
| 5d | 6b | 6d |

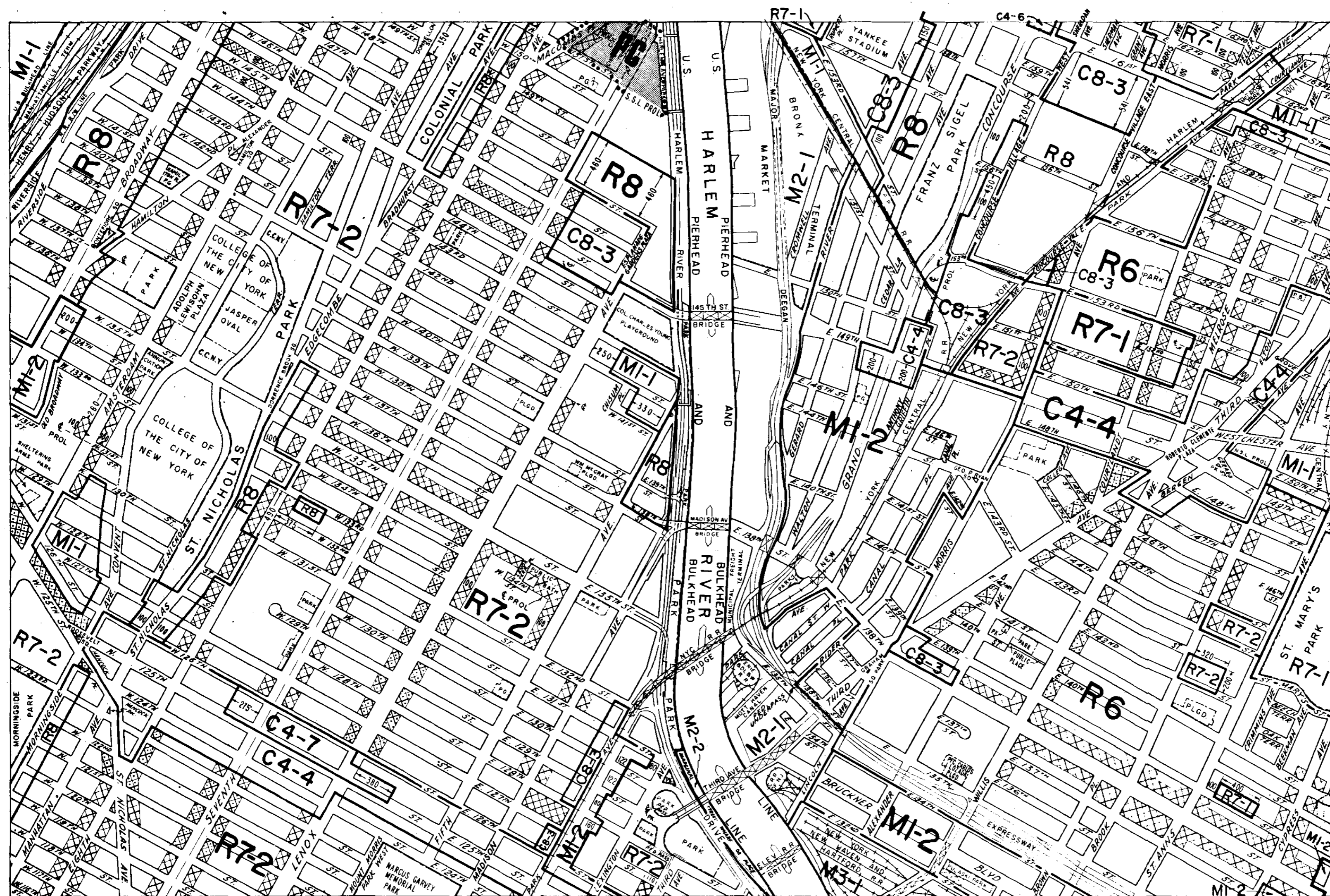
..... INDICATES PROPERTY  
 REZONED BY AMENDMENT  
 EFFECTIVE APRIL 25, 1974

A-1155

0 600 1200 1800 FEET

C1-1 C1-2 C1-3 C1-4 C1-5 C2-1 C2-2 C2-3 C2-4 C2-5


035



6a

# ZONING MAP

CITY PLANNING COMMISSION  
THE CITY OF NEW YORK



|    |           |    |
|----|-----------|----|
|    | 3b        | 3d |
| 5c | <b>6a</b> | 6c |
| 5d | 6b        | 6d |

INDICATES PROPERTY  
REZONED BY AMENDMENT  
EFFECTIVE: JULY 18, 1974  
A-1163

- C1-1
- C1-2
- C1-3
- C1-4
- C1-5
- C2-1
- C2-2
- C2-3
- C2-4
- C2-5

036

6a

# ZONING MAP

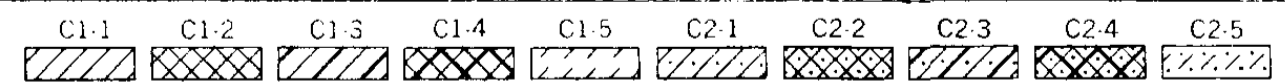
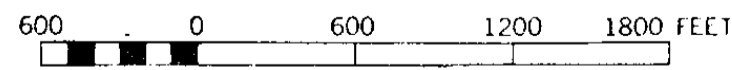
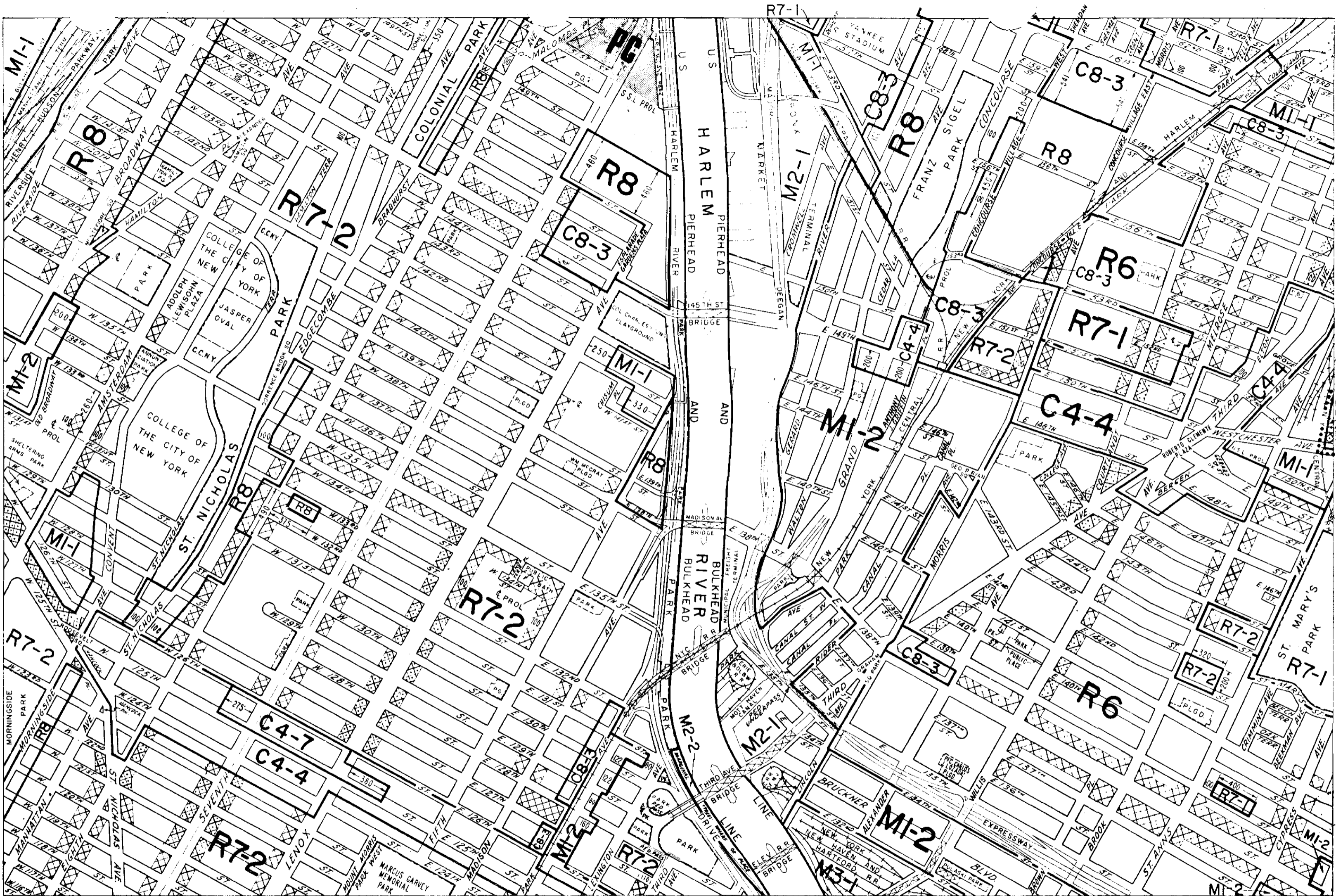
CITY PLANNING COMMISSION  
THE CITY OF NEW YORK



|    |           |    |
|----|-----------|----|
|    | 3b        | 3d |
| 5c | <b>6a</b> | 6c |
| 5d | 6b        | 6d |

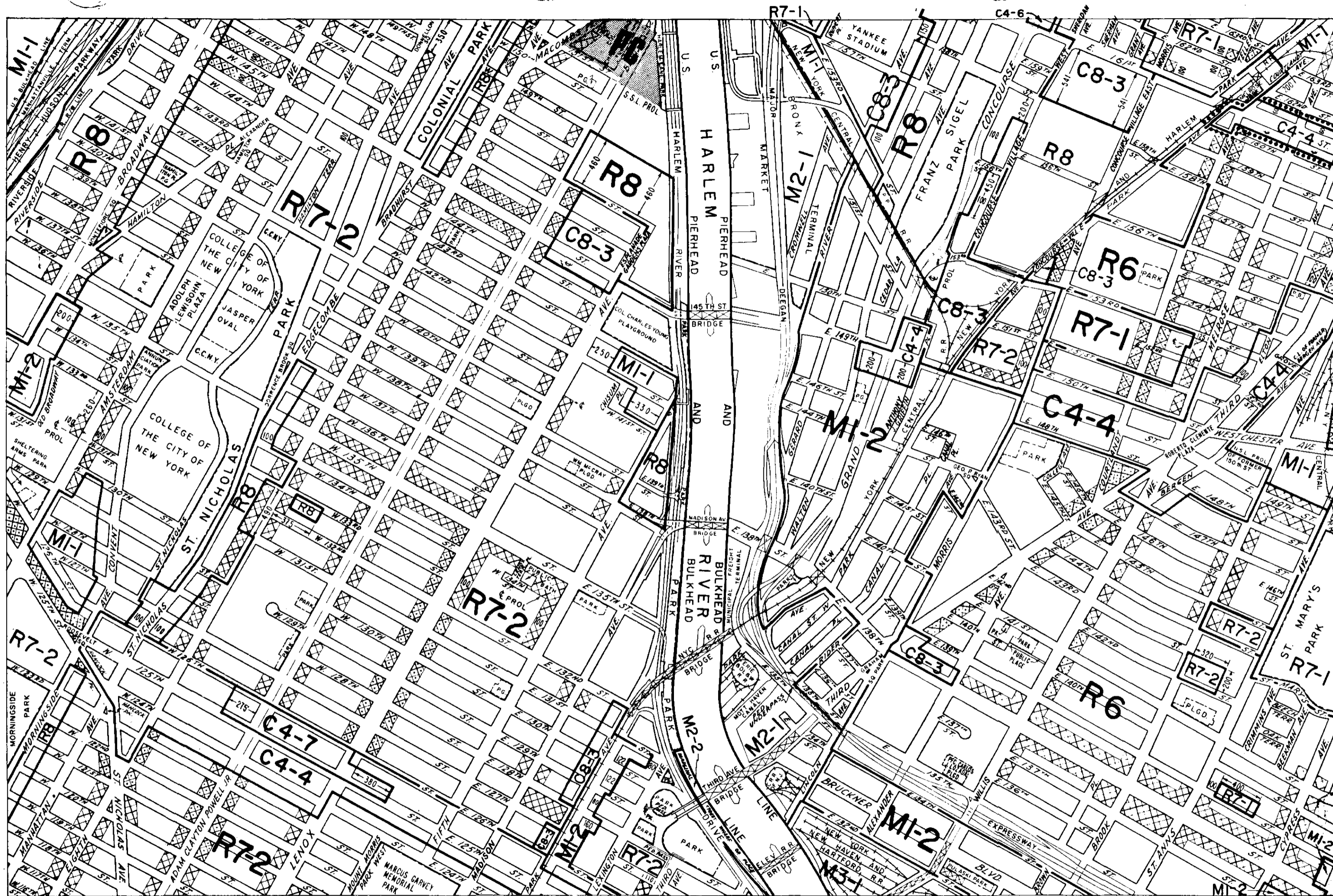
..... INDICATES PROPERTY  
REZONED BY AMENDMENT  
EFFECTIVE NOVEMBER 21, 1974

A-1180



COPYRIGHTED BY THE CITY OF NEW YORK


037



6a

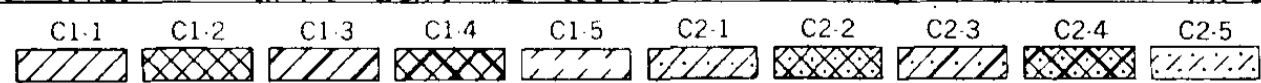
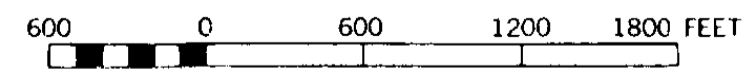
# ZONING MAP

CITY PLANNING COMMISSION  
THE CITY OF NEW YORK



|    |           |    |
|----|-----------|----|
|    | 3b        | 3d |
| 5c | <b>6a</b> | 6c |
| 5d | 6b        | 6d |

..... INDICATES PROPERTY  
REZONED BY AMENDMENT  
EFFECTIVE MARCH 6, 1975  
A-1191




038

6a

# ZONING MAP

CITY PLANNING COMMISSION

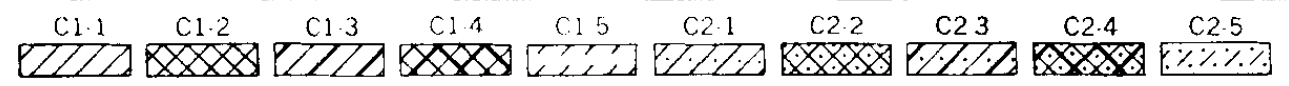
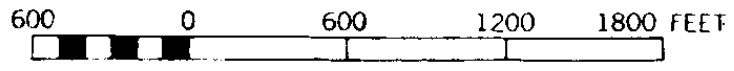
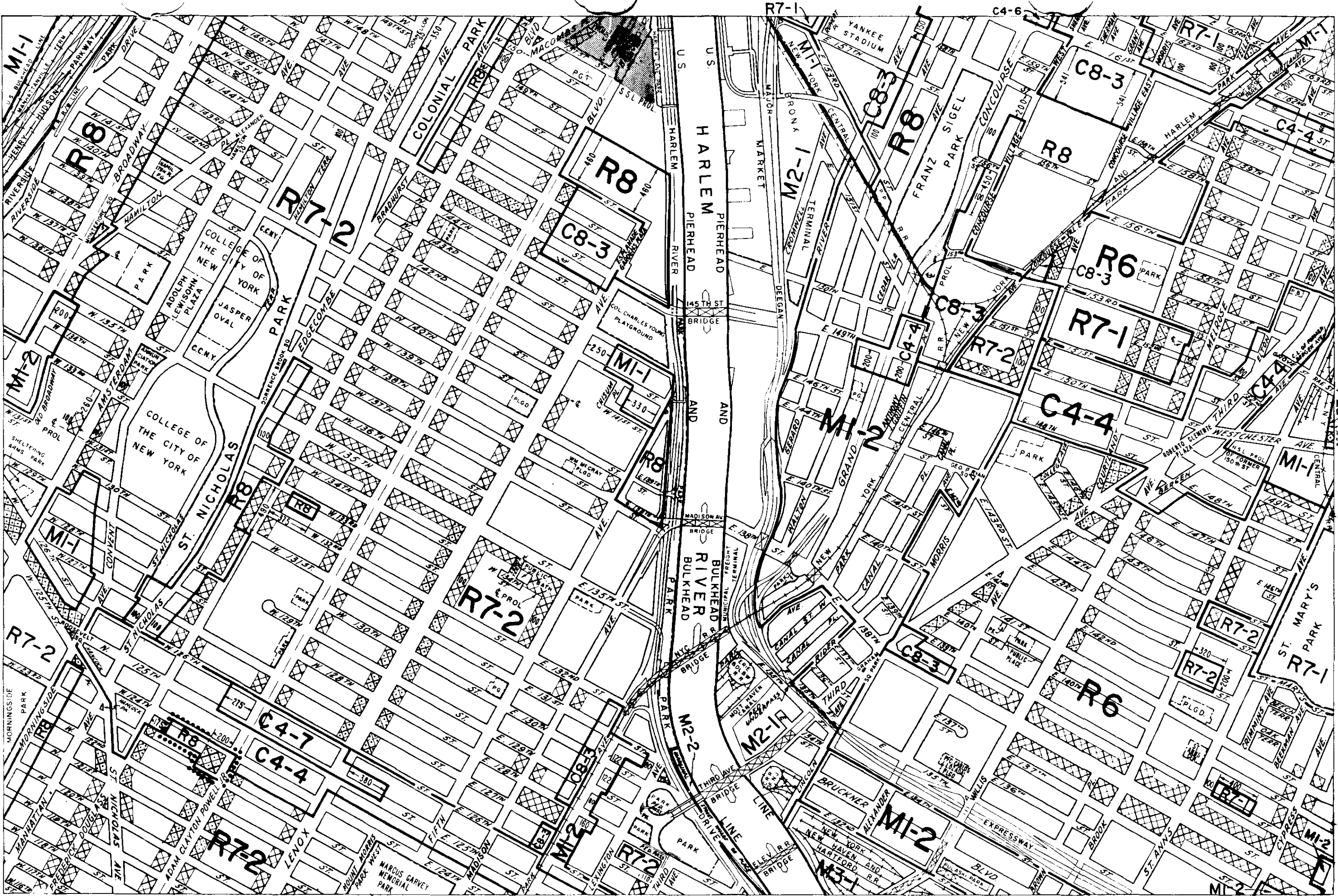
THE CITY OF NEW YORK



|    |           |    |
|----|-----------|----|
|    | 3b        | 3d |
| 5c | <b>6a</b> | 6c |
| 5d | 6b        | 6d |

..... INDICATES PROPERTY REZONED BY AMENDMENT EFFECTIVE MAY 9, 1978

A-1247




COPYRIGHTED BY THE CITY OF NEW YORK

039

6a

# ZONING MAP

CITY PLANNING COMMISSION  
THE CITY OF NEW YORK

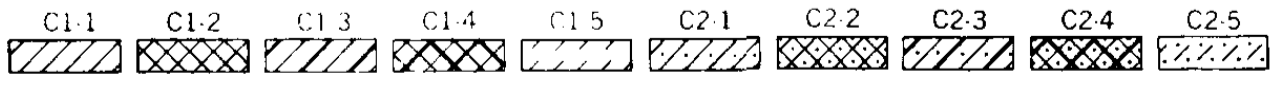
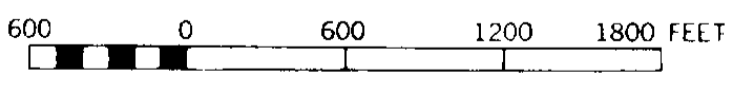
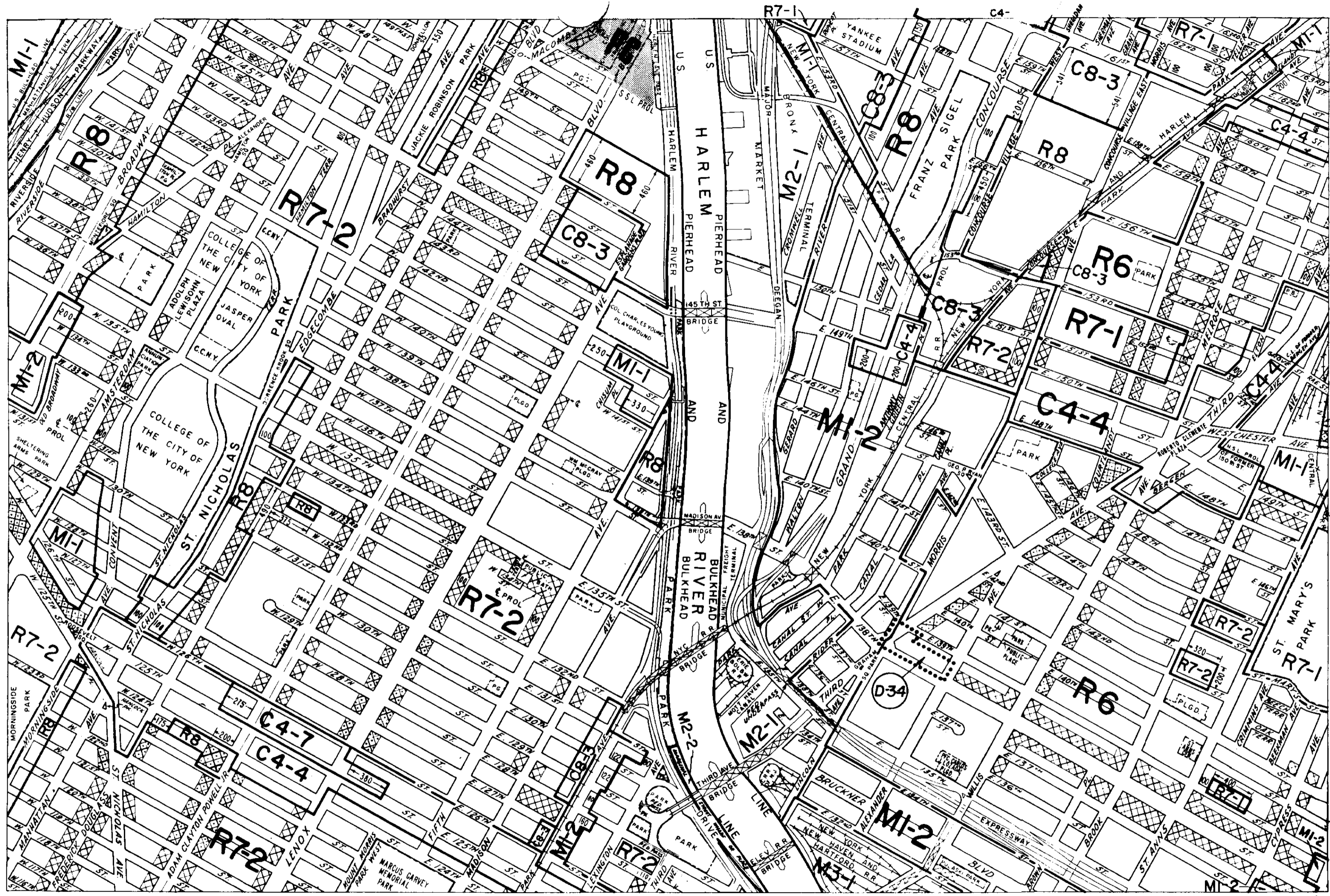


|    |           |    |
|----|-----------|----|
|    | 3b        | 3d |
| 5c | <b>6a</b> | 6c |
| 5d | 6b        | 6d |

(D) INDICATES RESTRICTIVE DECLARATION FOR DETAIL REFER TO R.D. SHEET.

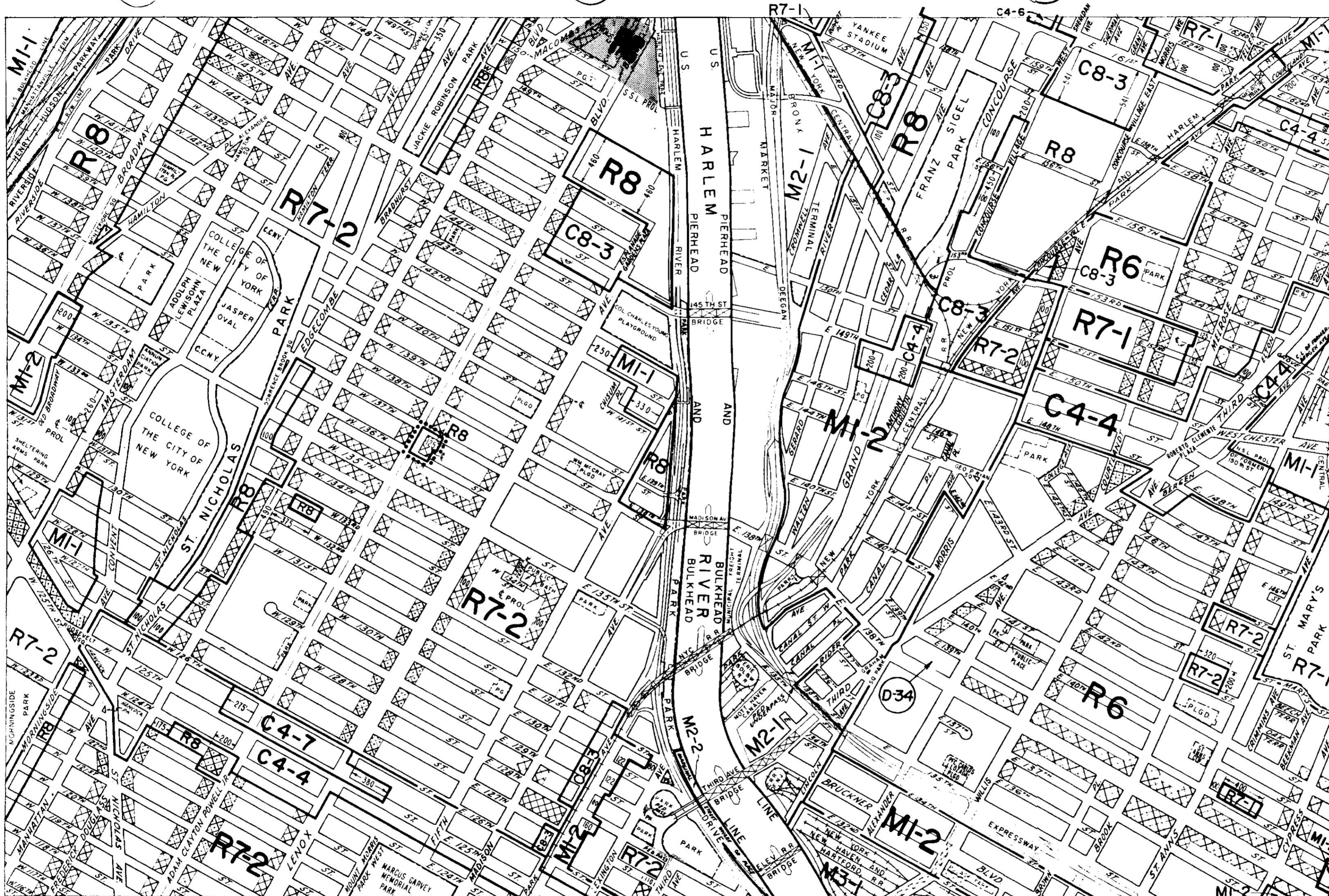
..... INDICATES PROPERTY REZONED BY AMENDMENT EFFECTIVE AUGUST 17, 1978

A-1253



COPYRIGHTED BY THE CITY OF NEW YORK


+ 040



6a

# ZONING MAP

CITY PLANNING COMMISSION  
THE CITY OF NEW YORK



|    |           |    |
|----|-----------|----|
|    | 3b        | 3d |
| 5c | <b>6a</b> | 6c |
| 5d | 6b        | 6d |

(D) INDICATES RESTRICTIVE DECLARATION FOR DETAIL REFER TO R.D. SHEET.

..... INDICATES PROPERTY REZONED BY AMENDMENT EFFECTIVE: MAY 24, 1979

A-1267


041



6a

# ZONING MAP

CITY PLANNING COMMISSION  
THE CITY OF NEW YORK

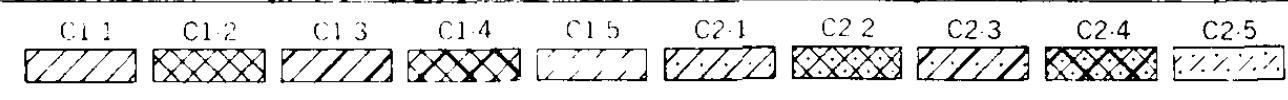
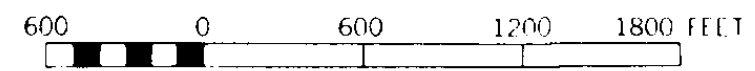
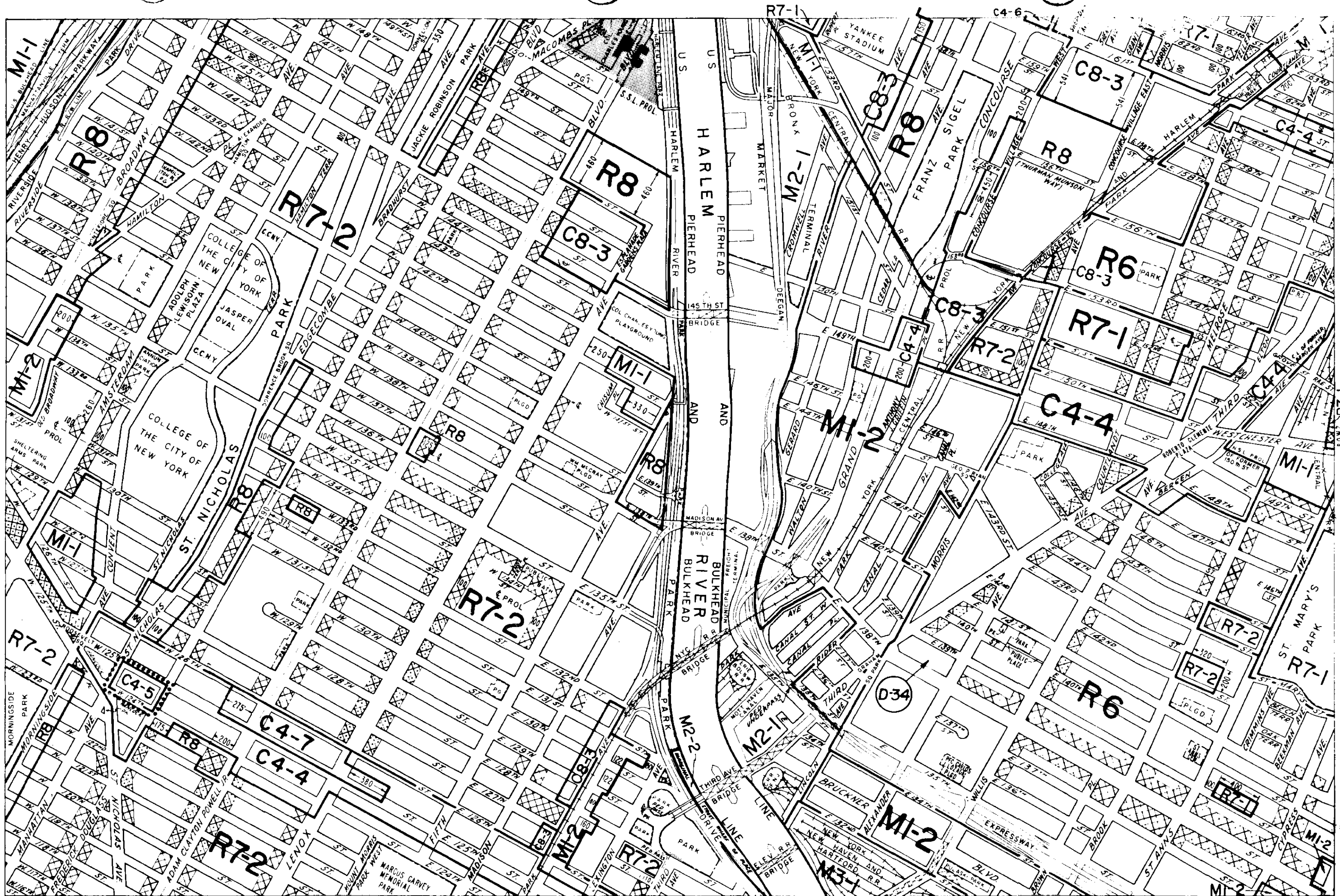


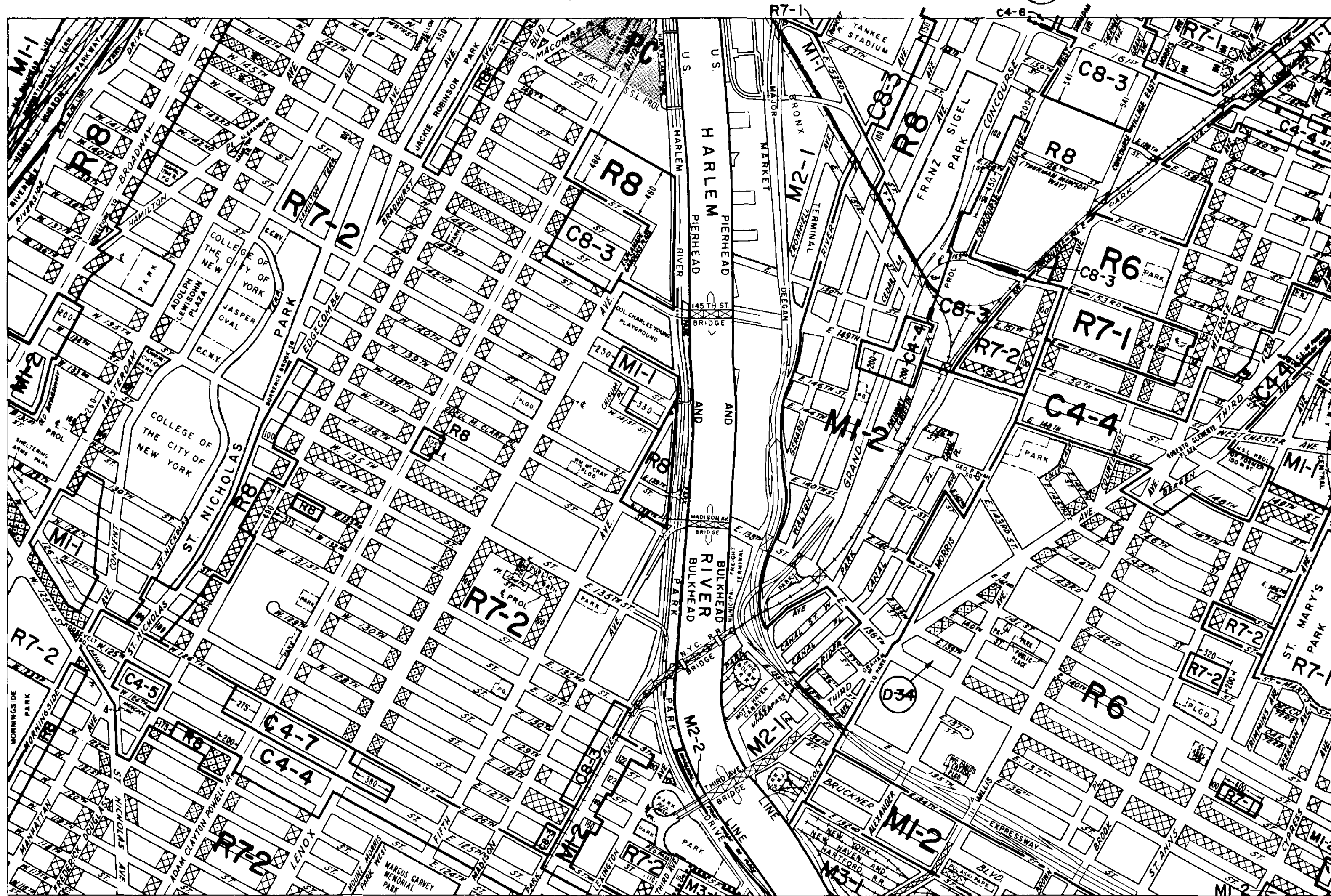
|    |           |    |
|----|-----------|----|
|    | 3b        | 3d |
| 5c | <b>6a</b> | 6c |
| 5d | 6b        | 6d |

(D) INDICATES RESTRICTIVE DECLARATION FOR DETAIL REFER TO R.D. SHEET.

..... INDICATES PROPERTY REZONED BY AMENDMENT EFFECTIVE: AUGUST 21, 1980

A-1293





# ZONING MAP

THE NEW YORK CITY PLANNING COMMISSION

## MAJOR ZONING CLASSIFICATIONS



- R — RESIDENTIAL DISTRICT
- C — COMMERCIAL DISTRICT
- M — MANUFACTURING DISTRICT

The number(s) and/or letter(s) which follows an "R", "C", or "M" district designation indicates use, bulk, and other controls as described in the text of the Zoning Resolution.

SPECIAL PURPOSE DISTRICTS  
The letter(s) within the shaded area designates the special purpose district as described in the text of the Zoning Resolution.

INDICATES PROPERTY REZONED BY AMENDMENT EFFECTIVE 6-24-82 A-1345

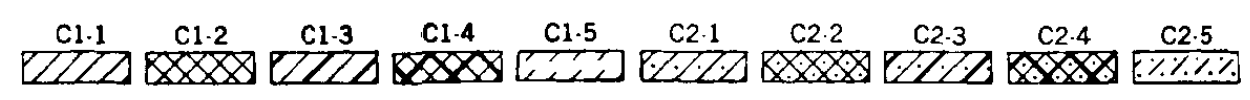
RESTRICTIVE DECLARATION, FOR DETAIL REFER TO R.D. SHEET.

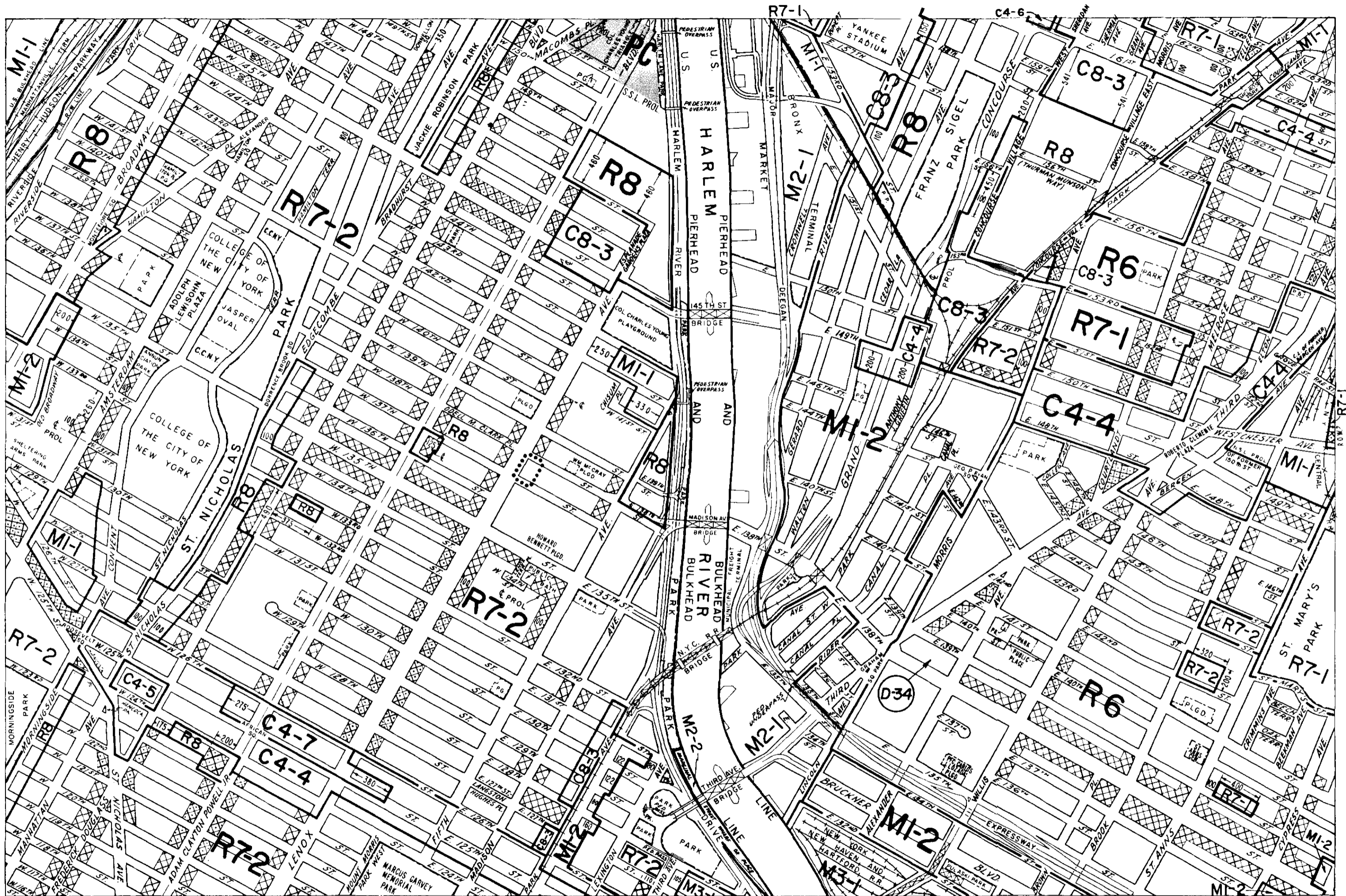
### MAP KEY

|    |           |    |
|----|-----------|----|
|    | 3b        | 3d |
| 5c | <b>6a</b> | 6c |
| 5d | 6b        | 6d |

ZONING MAP **6a**

● COPYRIGHTED BY THE CITY OF NEW YORK





# ZONING MAP

THE NEW YORK CITY PLANNING COMMISSION

## MAJOR ZONING CLASSIFICATIONS



- R — RESIDENTIAL DISTRICT
- C — COMMERCIAL DISTRICT
- M — MANUFACTURING DISTRICT

The number(s) and/or letter(s) which follows an "R", "C", or "M" district designation indicates use, bulk, and other controls as described in the text of the Zoning Resolution.

SPECIAL PURPOSE DISTRICTS

The letter(s) within the shaded area designates the special purpose district as described in the text of the Zoning Resolution.

INDICATES PROPERTY REZONED BY AMENDMENT EFFECTIVE 12-20-84 A-1415

RESTRICTIVE DECLARATION, FOR DETAIL REFER TO R.D. SHEET.

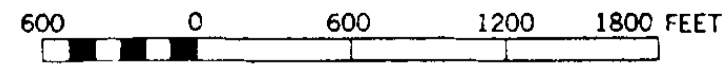
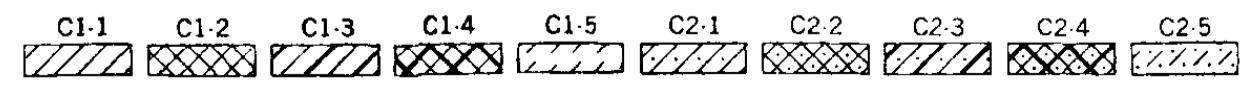
## MAP KEY

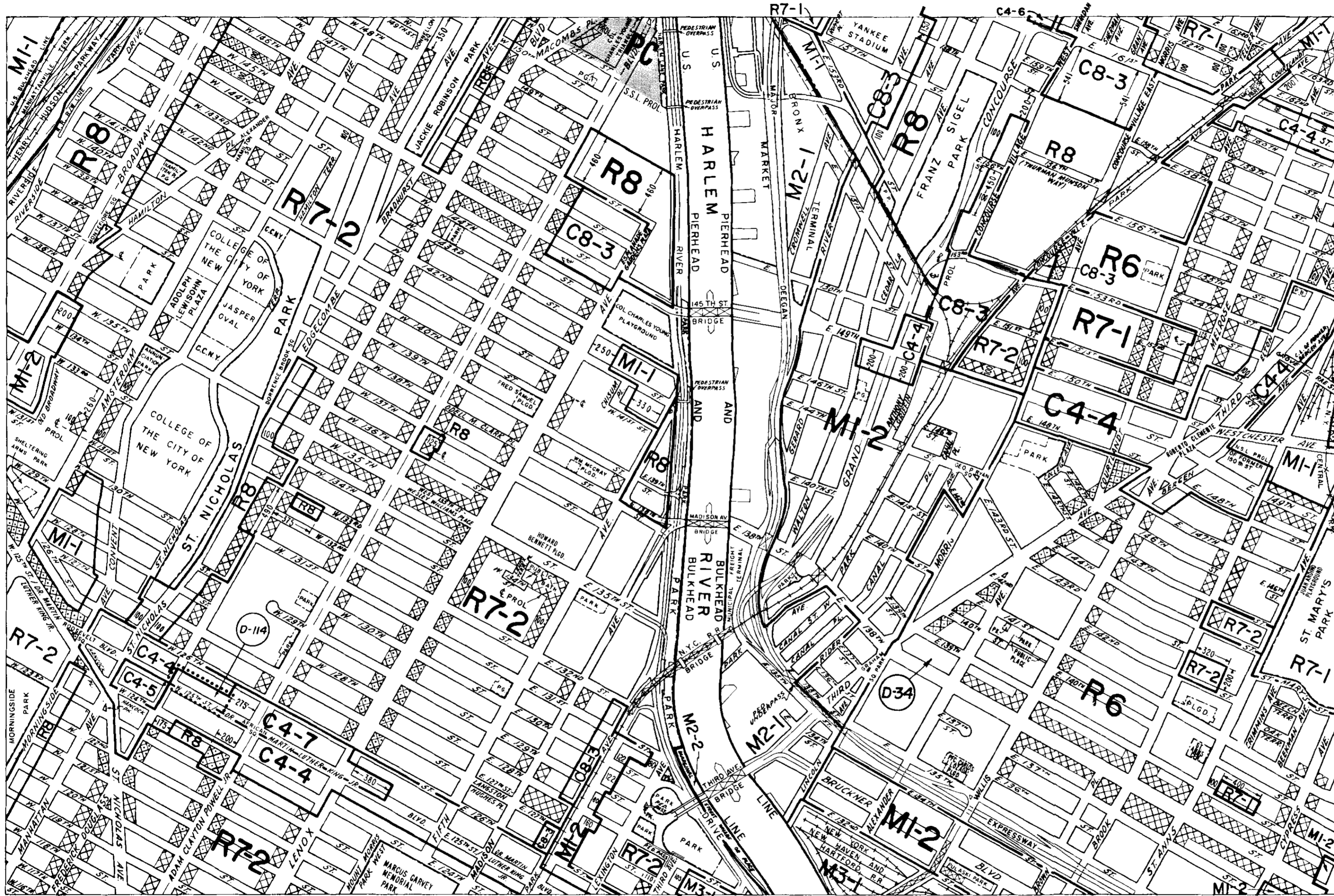
|    |           |    |
|----|-----------|----|
|    | 3b        | 3d |
| 5c | <b>6a</b> | 6c |
| 5d | 6b        | 6d |

ZONING MAP 6a

● COPYRIGHTED BY THE CITY OF NEW YORK

044





# ZONING MAP

THE NEW YORK CITY PLANNING COMMISSION

## MAJOR ZONING CLASSIFICATIONS



- R — RESIDENTIAL DISTRICT
- C — COMMERCIAL DISTRICT
- M — MANUFACTURING DISTRICT

The number(s) and/or letter(s) which follows an "R", "C", or "M" district designation indicates use, bulk, and other controls as described in the text of the Zoning Resolution.

SPECIAL PURPOSE DISTRICTS

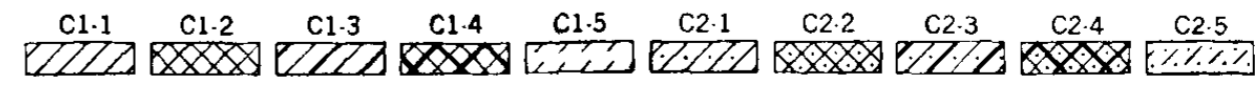
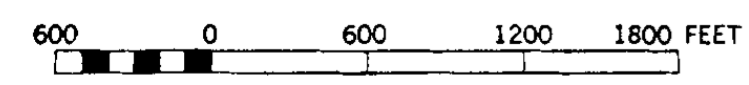
The letter(s) within the shaded area designates the special purpose district as described in the text of the Zoning Resolution.

INDICATES PROPERTY REZONED BY AMENDMENT EFFECTIVE 6-30-87 A-1468

RESTRICTIVE DECLARATION, FOR DETAIL REFER TO R.D. SHEET.

### MAP KEY

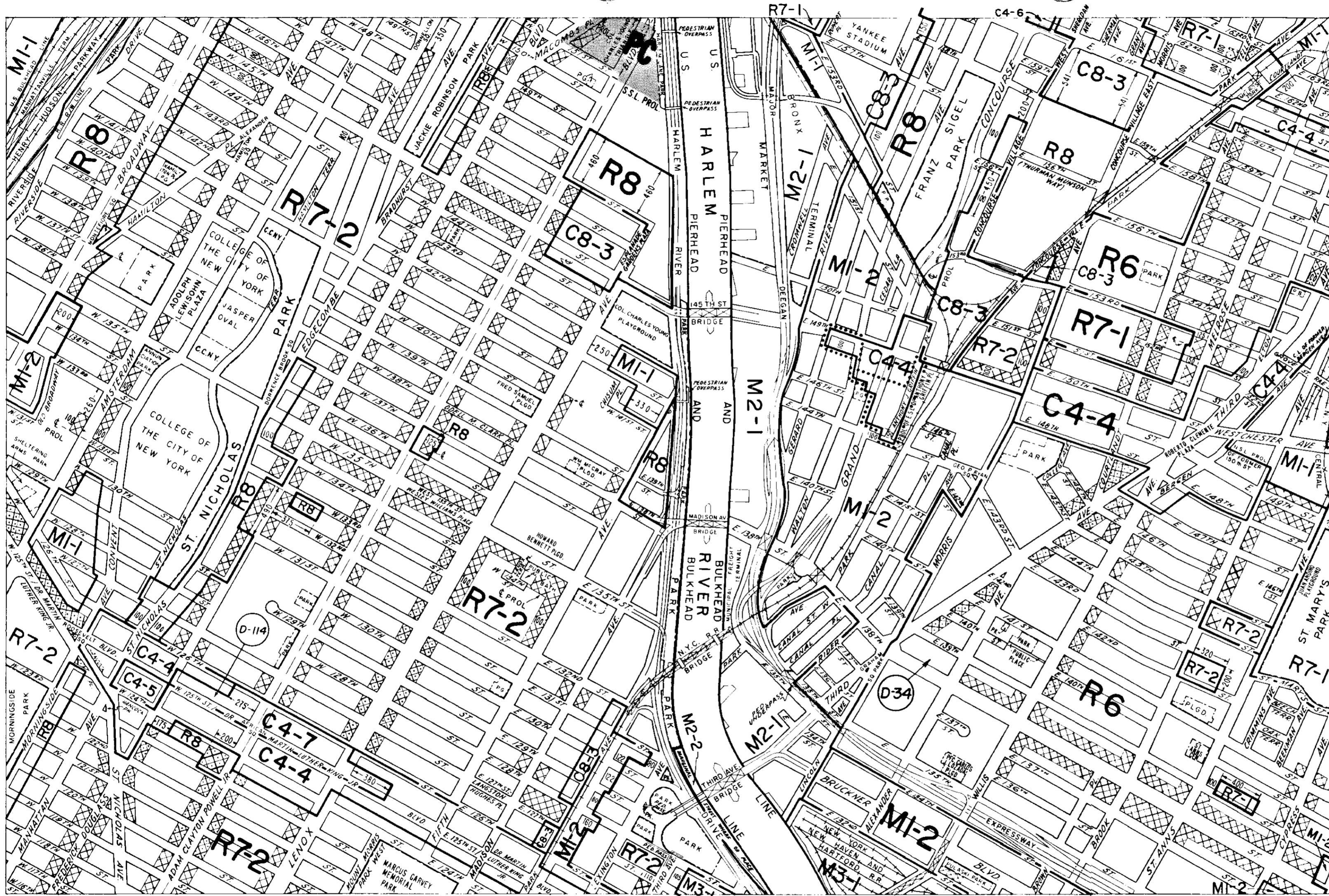
|    |           |    |
|----|-----------|----|
|    | 3b        | 3d |
| 5c | <b>6a</b> | 6c |
| 5d | 6b        | 6d |



ZONING MAP 6a

● COPYRIGHTED BY THE CITY OF NEW YORK

045



# ZONING MAP

THE NEW YORK CITY PLANNING COMMISSION

## MAJOR ZONING CLASSIFICATIONS



- R — RESIDENTIAL DISTRICT
- C — COMMERCIAL DISTRICT
- M — MANUFACTURING DISTRICT

The number(s) and/or letter(s) which follows an "R", "C", or "M" district designation indicates use, bulk, and other controls as described in the text of the Zoning Resolution.

SPECIAL PURPOSE DISTRICTS

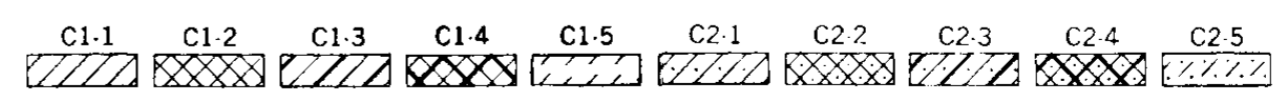
The letter(s) within the shaded area designates the special purpose district as described in the text of the Zoning Resolution.

INDICATES PROPERTY REZONED BY AMENDMENT EFFECTIVE 1-28-88  
A-1486

RESTRICTIVE DECLARATION, FOR  
DETAIL REFER TO R.D. SHEET.

## MAP KEY

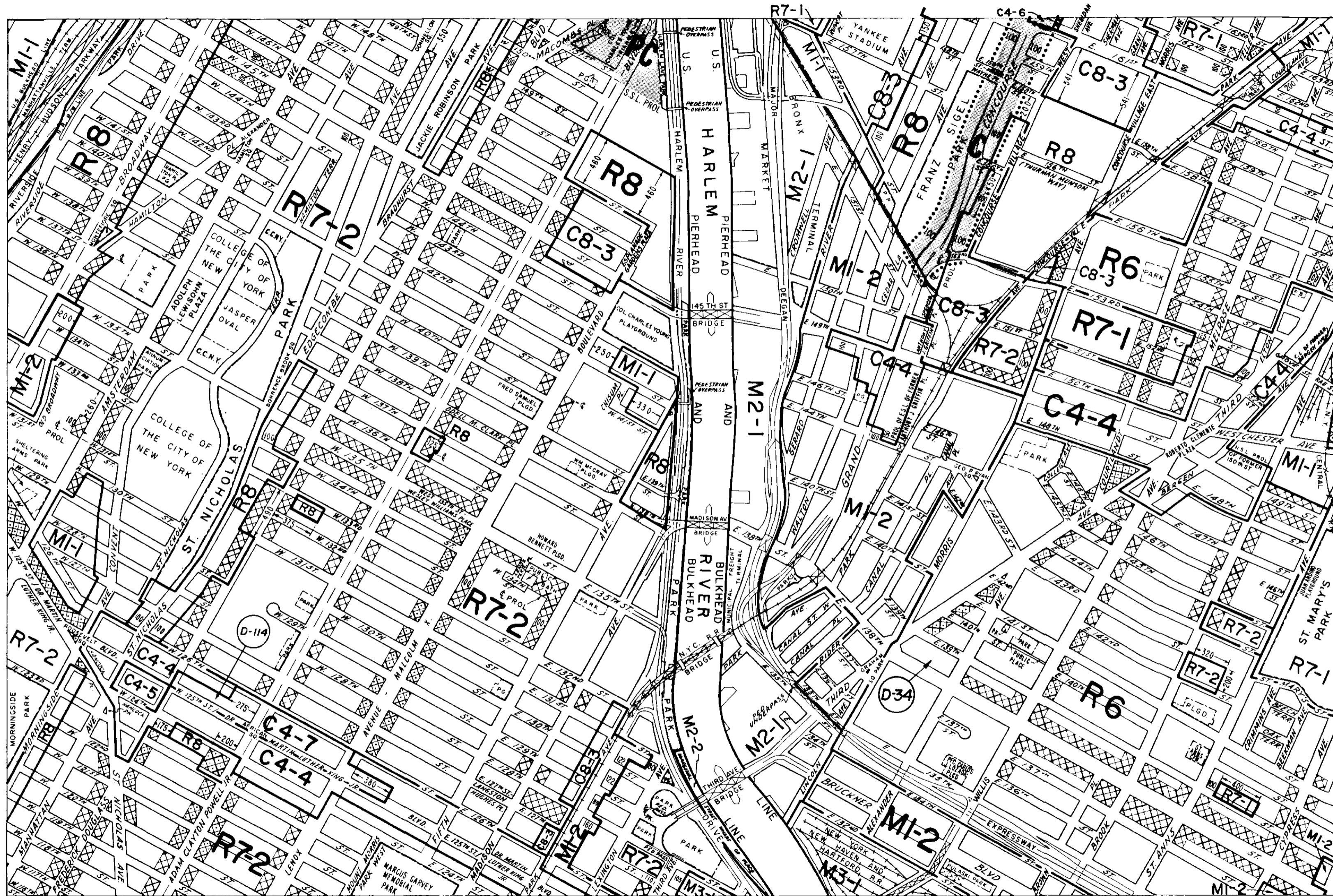
|    |           |    |
|----|-----------|----|
|    | 3b        | 3d |
| 5c | <b>6a</b> | 6c |
| 5d | 6b        | 6d |



ZONING MAP 6a

● COPYRIGHTED BY THE CITY OF NEW YORK

046



# ZONING MAP

THE NEW YORK CITY PLANNING COMMISSION

## MAJOR ZONING CLASSIFICATIONS



- R — RESIDENTIAL DISTRICT
- C — COMMERCIAL DISTRICT
- M — MANUFACTURING DISTRICT

The number(s) and/or letter(s) which follows an "R", "C", or "M" district designation indicates use, bulk, and other controls as described in the text of the Zoning Resolution.

SPECIAL PURPOSE DISTRICTS

The letter(s) within the shaded area designates the special purpose district as described in the text of the Zoning Resolution.

INDICATES PROPERTY REZONED BY AMENDMENT EFFECTIVE 9-28-89 A-1547

RESTRICTIVE DECLARATION, FOR DETAIL REFER TO R.D. SHEET.

## MAP KEY

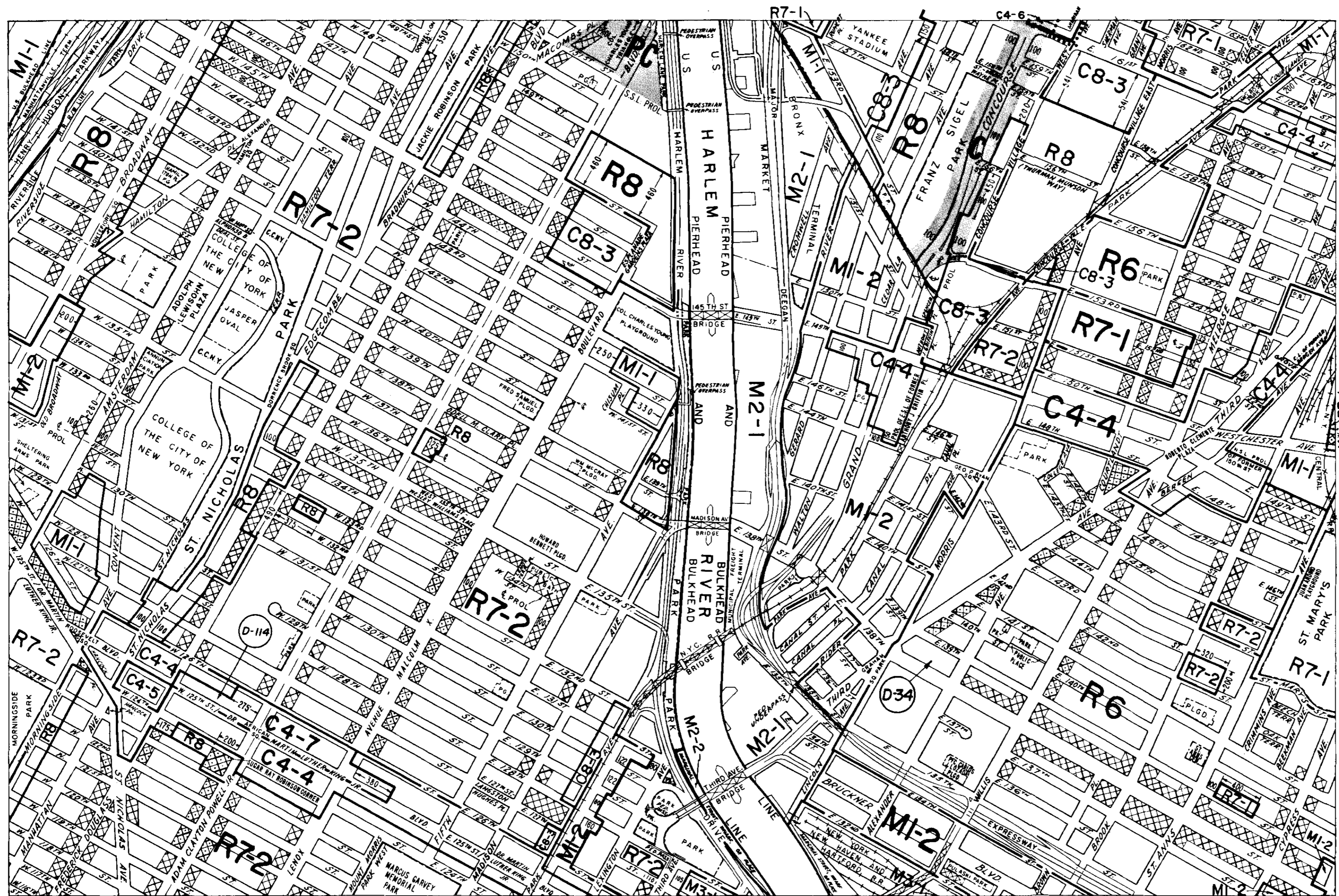
|    |           |    |
|----|-----------|----|
|    | 3b        | 3d |
| 5c | <b>6a</b> | 6c |
| 5d | 6b        | 6d |

- C1-1
- C1-2
- C1-3
- C1-4
- C1-5
- C2-1
- C2-2
- C2-3
- C2-4
- C2-5

● COPYRIGHTED BY THE CITY OF NEW YORK

ZONING MAP 6a

047



# ZONING MAP

THE NEW YORK CITY PLANNING COMMISSION

## MAJOR ZONING CLASSIFICATIONS



- R — RESIDENTIAL DISTRICT
- C — COMMERCIAL DISTRICT
- M — MANUFACTURING DISTRICT

The number(s) and/or letter(s) which follows an "R", "C", or "M" district designation indicates use, bulk, and other controls as described in the text of the Zoning Resolution.

SPECIAL PURPOSE DISTRICTS

The letter(s) within the shaded area designates the special purpose district as described in the text of the Zoning Resolution.

INDICATES PROPERTY REZONED BY AMENDMENT EFFECTIVE 1-23-92 A-1628

RESTRICTIVE DECLARATION, FOR DETAIL REFER TO R.D. SHEET.

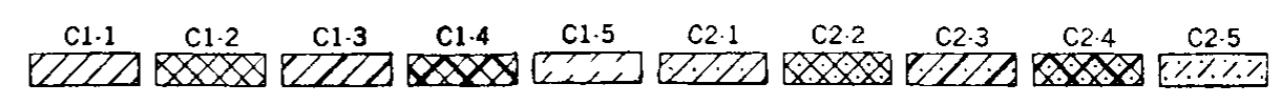
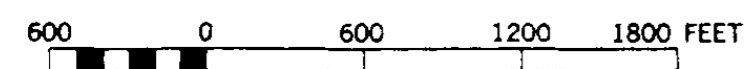
### MAP KEY

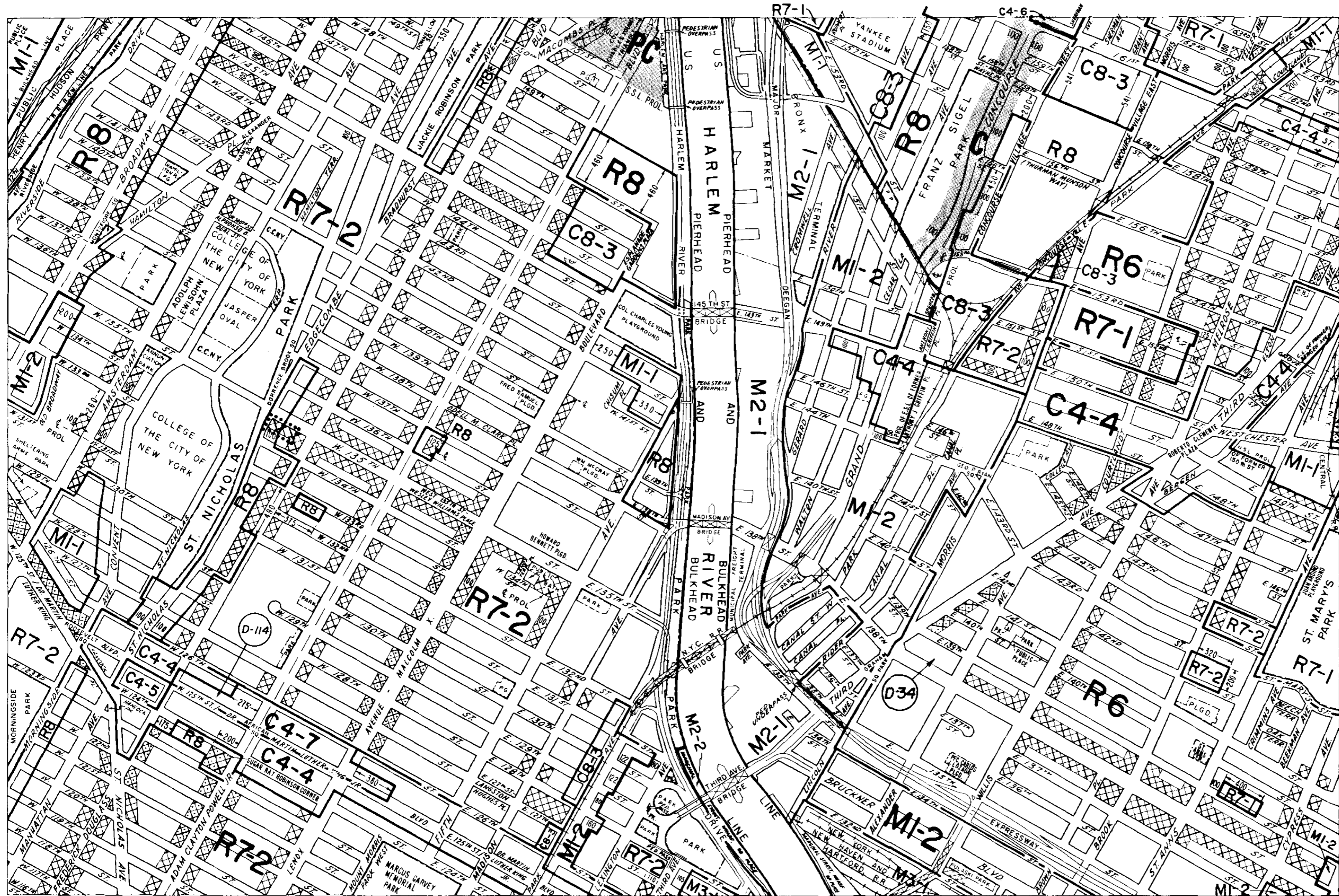
|    |           |    |
|----|-----------|----|
|    | 3b        | 3d |
| 5c | <b>6a</b> | 6c |
| 5d | 6b        | 6d |

● COPYRIGHTED BY THE CITY OF NEW YORK

ZONING MAP 6a

048





# ZONING MAP

THE NEW YORK CITY PLANNING COMMISSION

## MAJOR ZONING CLASSIFICATIONS



- R — RESIDENTIAL DISTRICT
- C — COMMERCIAL DISTRICT
- M — MANUFACTURING DISTRICT

The number(s) and/or letter(s) which follows an "R", "C", or "M" district designation indicates use, bulk, and other controls as described in the text of the Zoning Resolution.

SPECIAL PURPOSE DISTRICTS

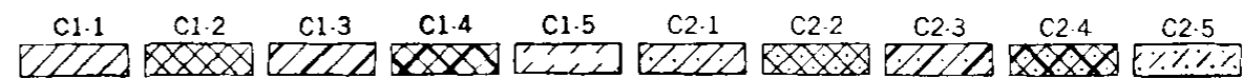
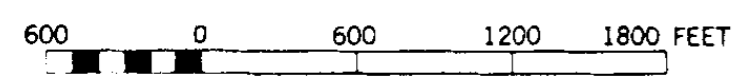
The letter(s) within the shaded area designates the special purpose district as described in the text of the Zoning Resolution.

INDICATES PROPERTY REZONED BY AMENDMENT EFFECTIVE 11-21-93 A-1648

RESTRICTIVE DECLARATION, FOR DETAIL REFER TO R.D. SHEET.

## MAP KEY

|    |    |    |
|----|----|----|
|    | 3b | 3d |
| 5c | 6a | 6c |
| 5d | 6b | 6d |

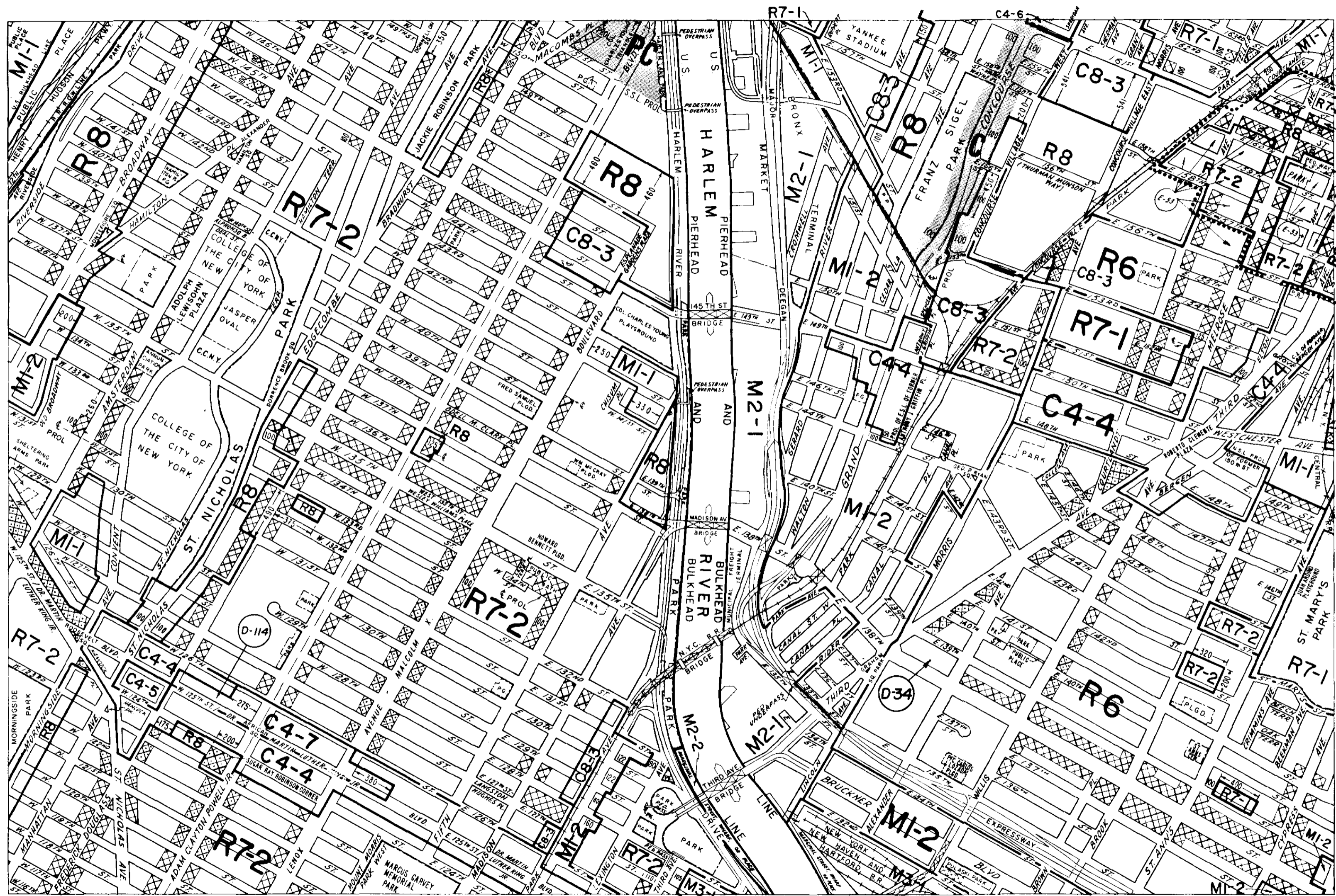


ZONING MAP 6a

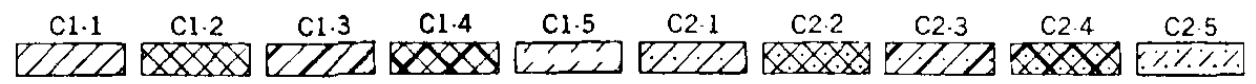
● COPYRIGHTED BY THE CITY OF NEW YORK

049





NOTE: PROPOSED STREETS FOR MAP CHANGE (940125MMX) ARE SHOWN PRIOR TO BECOMING EFFECTIVE IN ORDER TO LOCATE ZONING DISTRICT BOUNDARIES.



# ZONING MAP

THE NEW YORK CITY PLANNING COMMISSION

## MAJOR ZONING CLASSIFICATIONS

- R — RESIDENTIAL DISTRICT
- C — COMMERCIAL DISTRICT
- M — MANUFACTURING DISTRICT

The number(s) and/or letter(s) which follows an "R", "C", or "M" district designation indicates use, bulk, and other controls as described in the text of the Zoning Resolution.

## SPECIAL PURPOSE DISTRICTS

The letter(s) within the shaded area designates the special purpose district as described in the text of the Zoning Resolution.

INDICATES PROPERTY REZONED BY AMENDMENT EFFECTIVE 6-9-94  
940227 ZMX A-1679

- (D) RESTRICTIVE DECLARATION, FOR DETAIL REFER TO R.D. SHEET.
- (E) CITY ENVIRONMENTAL QUALITY REVIEW DECLARATION, FOR DETAIL REFER TO C.E.Q.R. SHEET.

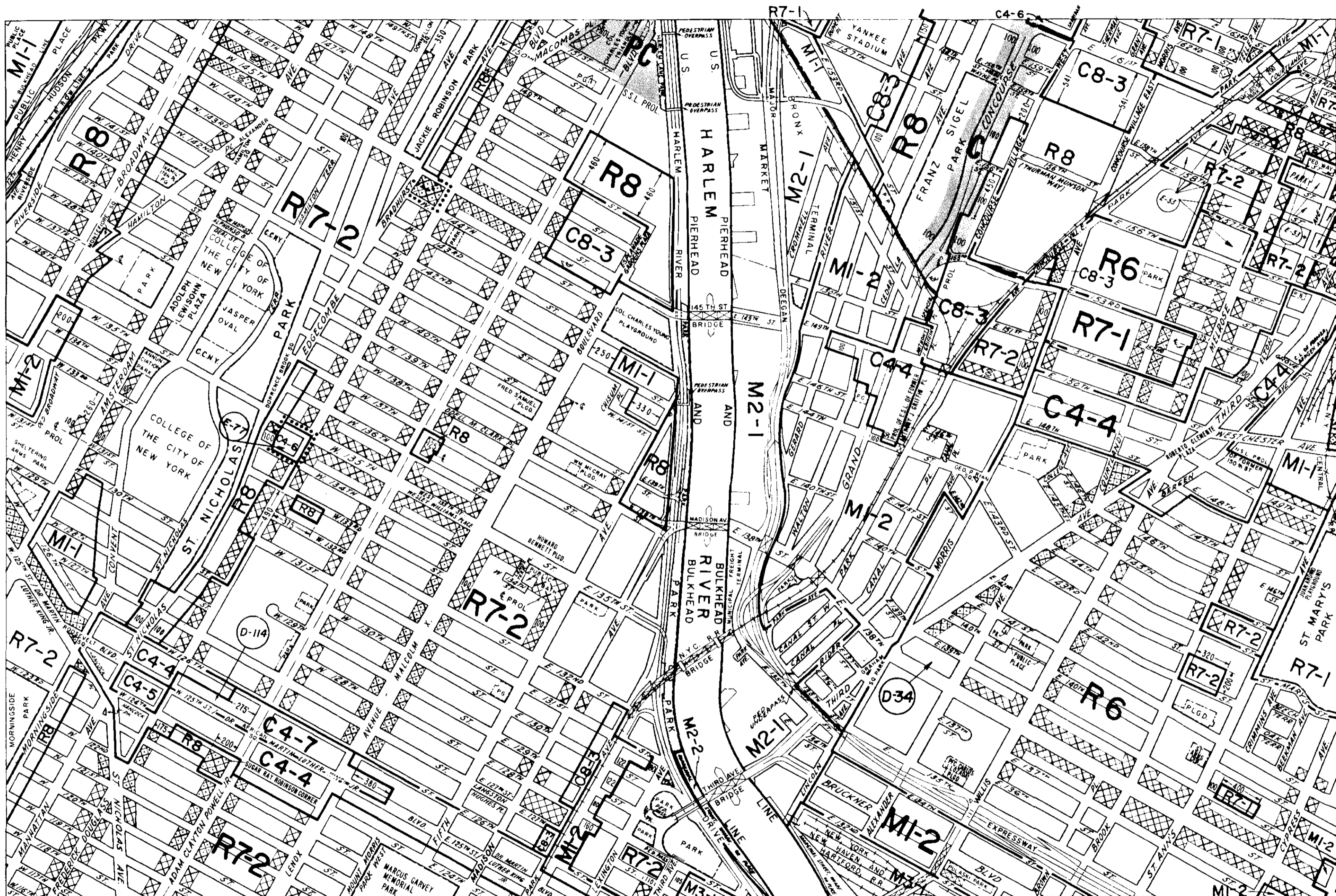
## MAP KEY

|    |           |    |
|----|-----------|----|
|    | 3b        | 3d |
| 5c | <b>6a</b> | 6c |
| 5d | 6b        | 6d |

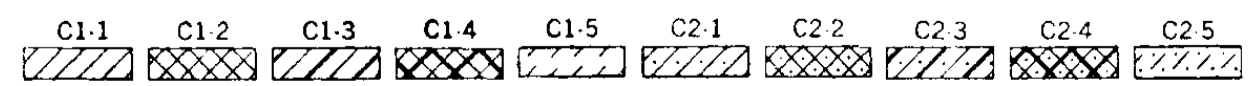
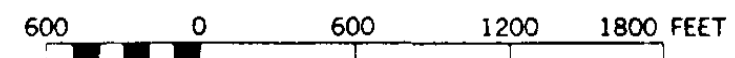
ZONING MAP 6a

● COPYRIGHTED BY THE CITY OF NEW YORK

050



\* NOTE: MAP REVISED TO REFLECT CITY MAP CHANGES  
RE: 940125MMX EFFECTIVE 12 - 30 - 96



# ZONING MAP

THE NEW YORK CITY PLANNING COMMISSION

## MAJOR ZONING CLASSIFICATIONS



- R — RESIDENTIAL DISTRICT
- C — COMMERCIAL DISTRICT
- M — MANUFACTURING DISTRICT

The number(s) and/or letter(s) which follows an "R", "C", or "M" district designation indicates use, bulk, and other controls as described in the text of the Zoning Resolution.

SPECIAL PURPOSE DISTRICTS

The letter(s) within the shaded area designates the special purpose district as described in the text of the Zoning Resolution.

INDICATES PROPERTY REZONED BY AMENDMENT EFFECTIVE: 4-16-97 970155ZMM A1731

- RESTRICTIVE DECLARATION, FOR DETAIL REFER TO R.D. SHEET.
- CITY ENVIRONMENTAL QUALITY REVIEW DECLARATION, FOR DETAIL REFER TO C.E.Q.R. SHEET.

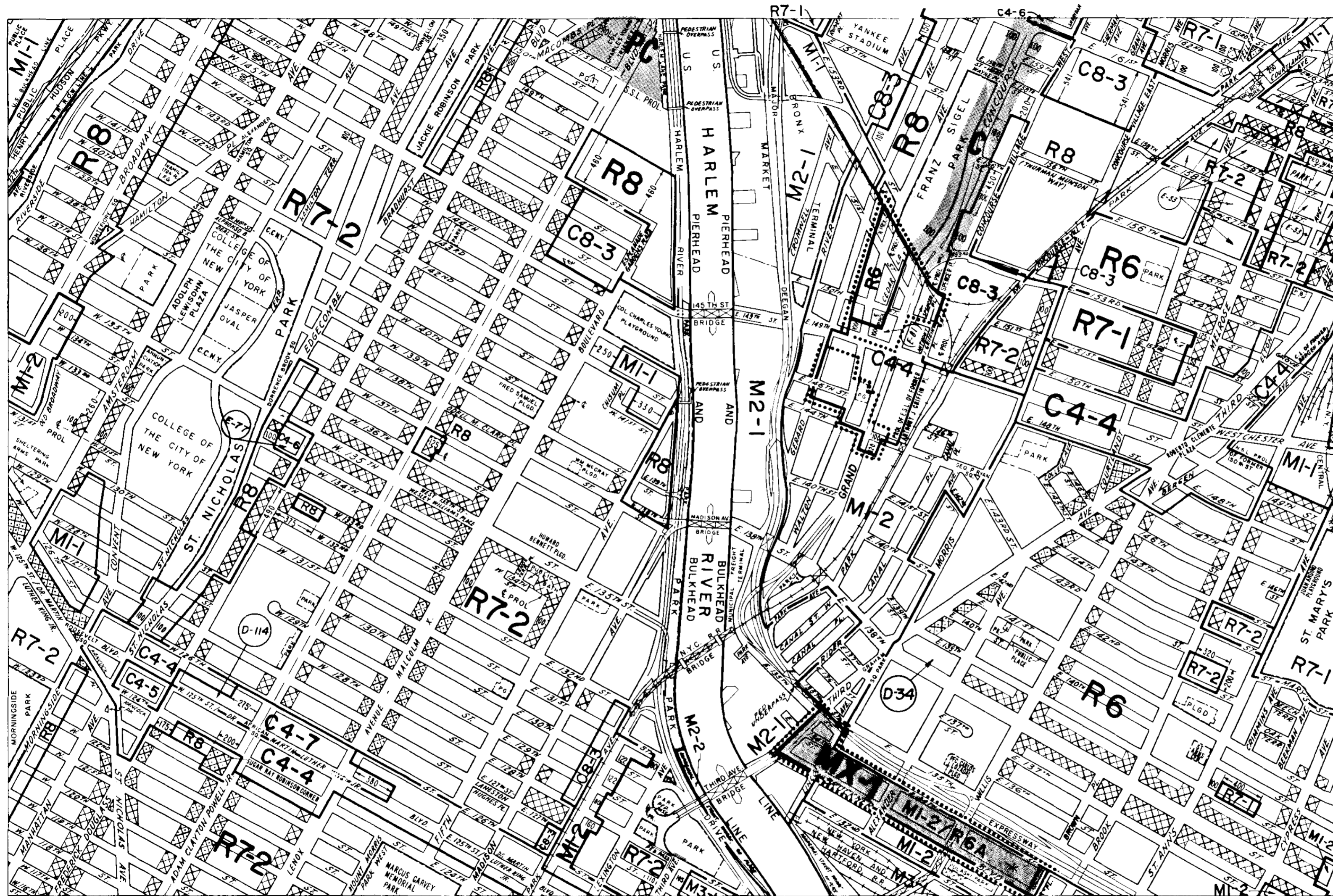
## MAP KEY

|    |    |    |
|----|----|----|
|    | 3b | 3d |
| 5c | 6a | 6c |
| 5d | 6b | 6d |

ZONING MAP 6a

● COPYRIGHTED BY THE CITY OF NEW YORK

051



# ZONING MAP

THE NEW YORK CITY PLANNING COMMISSION

## MAJOR ZONING CLASSIFICATIONS



- R — RESIDENTIAL DISTRICT
- C — COMMERCIAL DISTRICT
- M — MANUFACTURING DISTRICT

The number(s) and/or letter(s) which follows an "R", "C", or "M" district designation indicates use, bulk, and other controls as described in the text of the Zoning Resolution.

SPECIAL PURPOSE DISTRICTS

The letter(s) within the shaded area designates the special purpose district as described in the text of the Zoning Resolution.

INDICATES PROPERTY REZONED BY AMENDMENT EFFECTIVE 10-14-97  
970463 ZMX A1743  
\* 12-10-97 970752 ZMX A1747

RESTRICTIVE DECLARATION, FOR DETAIL REFER TO R.D. SHEET.

CITY ENVIRONMENTAL QUALITY REVIEW DECLARATION, FOR DETAIL REFER TO C.E.Q.R. SHEET.

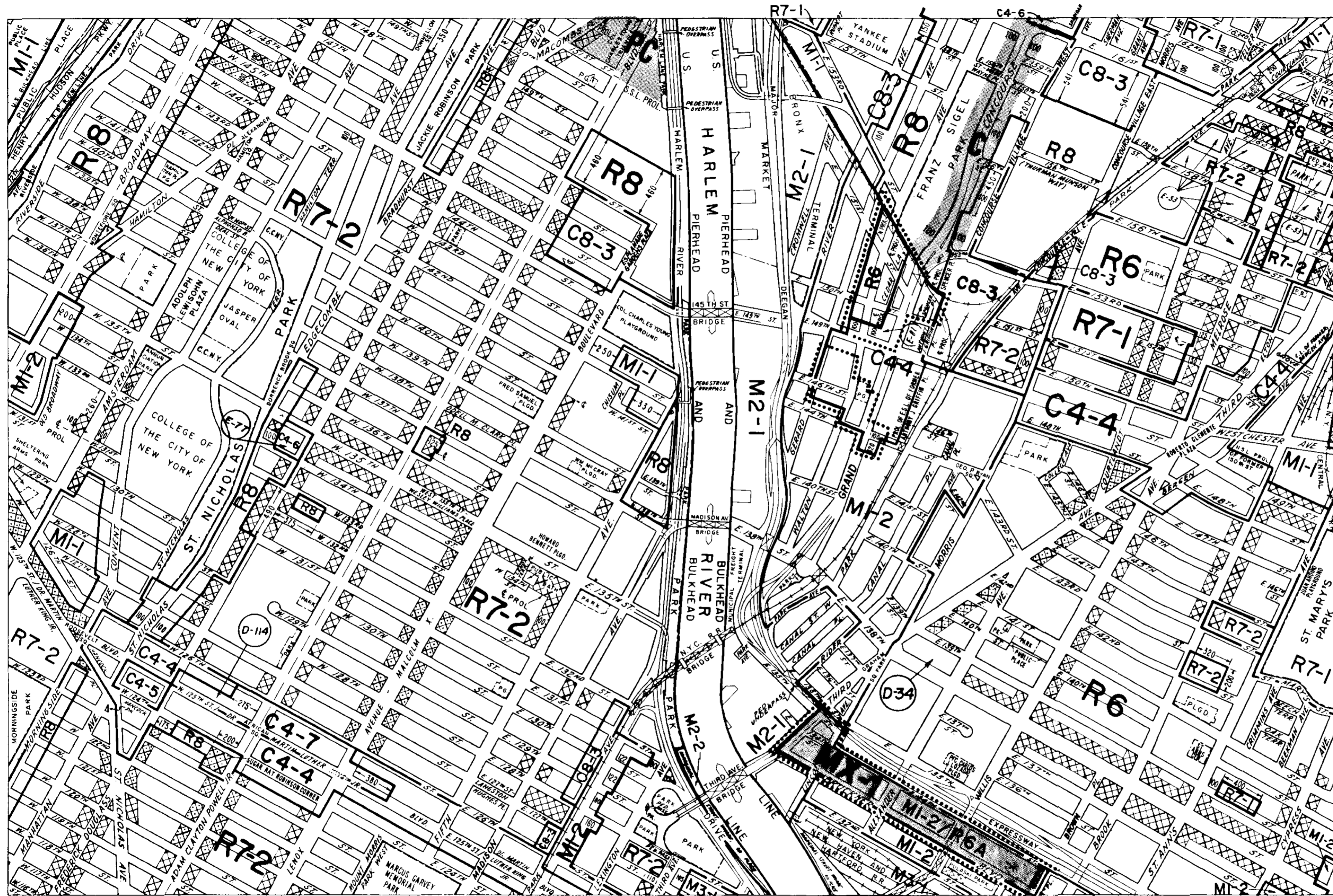
## MAP KEY

|    |    |    |
|----|----|----|
|    | 3b | 3d |
| 5c | 6a | 6c |
| 5d | 6b | 6d |

● COPYRIGHTED BY THE CITY OF NEW YORK

ZONING MAP 6a

052



# ZONING MAP

THE NEW YORK CITY PLANNING COMMISSION

## MAJOR ZONING CLASSIFICATIONS

- R — RESIDENTIAL DISTRICT
- C — COMMERCIAL DISTRICT
- M — MANUFACTURING DISTRICT

The number(s) and/or letter(s) which follows an "R", "C", or "M" district designation indicates use, bulk, and other controls as described in the text of the Zoning Resolution.

## SPECIAL PURPOSE DISTRICTS

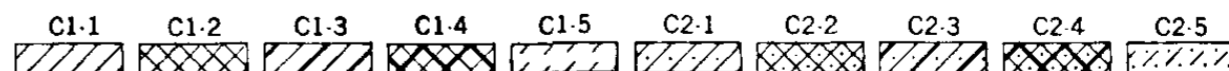
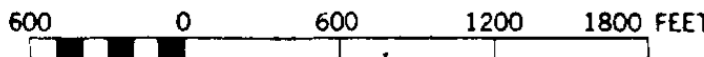
The letter(s) within the shaded area designates the special purpose district as described in the text of the Zoning Resolution.

INDICATES PROPERTY REZONED BY AMENDMENT EFFECTIVE 10-14-97  
 970463 ZMX A 1743  
 \* 12-10-97 970752 ZMX A 1747

- (D) RESTRICTIVE DECLARATION, FOR DETAIL REFER TO R.D. SHEET.
- (E) CITY ENVIRONMENTAL QUALITY REVIEW DECLARATION, FOR DETAIL REFER TO C.E.Q.R. SHEET.

## MAP KEY

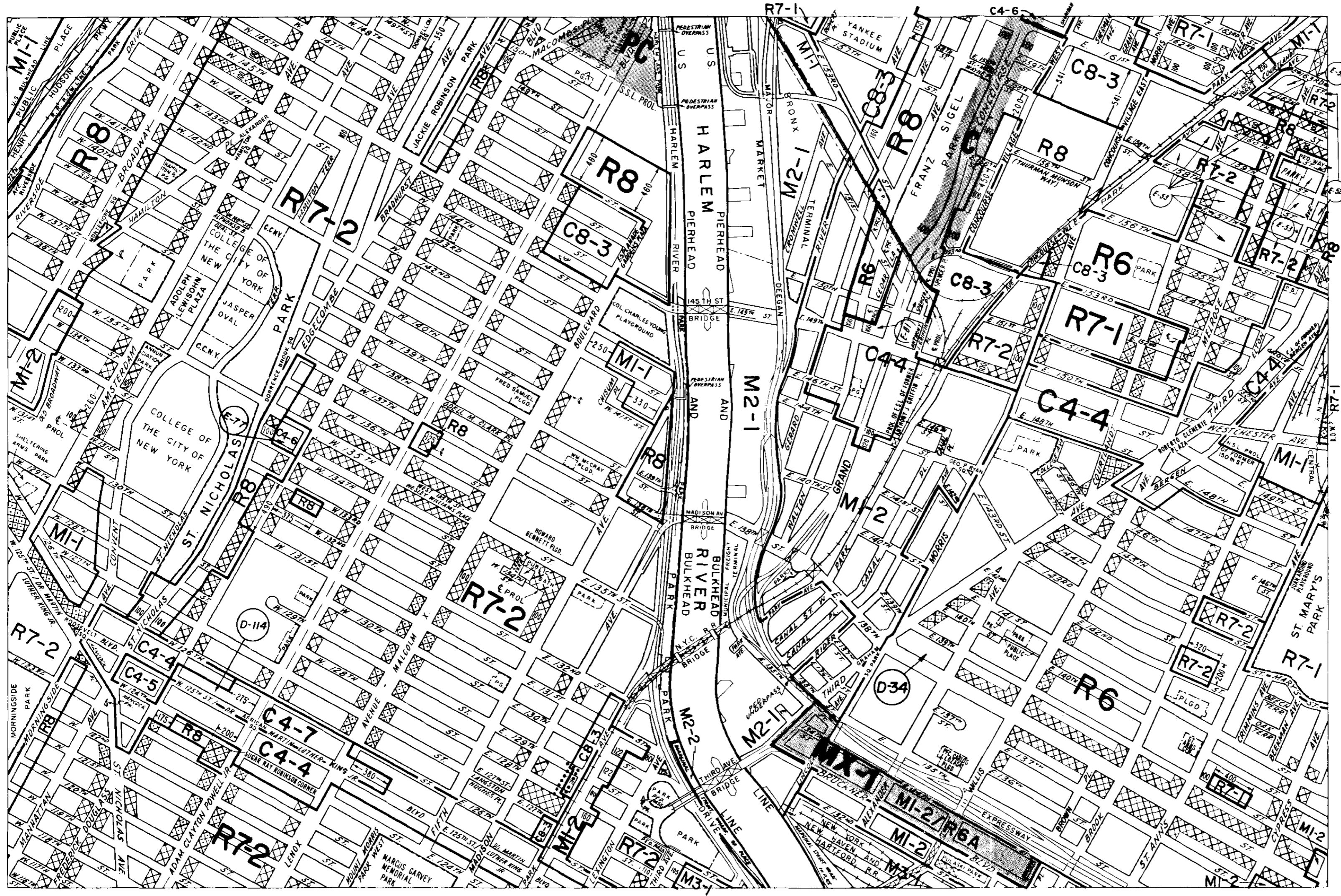
|    |    |    |
|----|----|----|
|    | 3b | 3d |
| 5c | 6a | 6c |
| 5d | 6b | 6d |



● COPYRIGHTED BY THE CITY OF NEW YORK

ZONING MAP 6a

052R



# ZONING MAP

THE NEW YORK CITY PLANNING COMMISSION

## MAJOR ZONING CLASSIFICATIONS



- R — RESIDENTIAL DISTRICT
- C — COMMERCIAL DISTRICT
- M — MANUFACTURING DISTRICT

The number(s) and/or letter(s) which follows an "R", "C", or "M" district designation indicates use, bulk, and other controls as described in the text of the Zoning Resolution.

SPECIAL PURPOSE DISTRICTS

The letter(s) within the shaded area designates the special purpose district as described in the text of the Zoning Resolution.

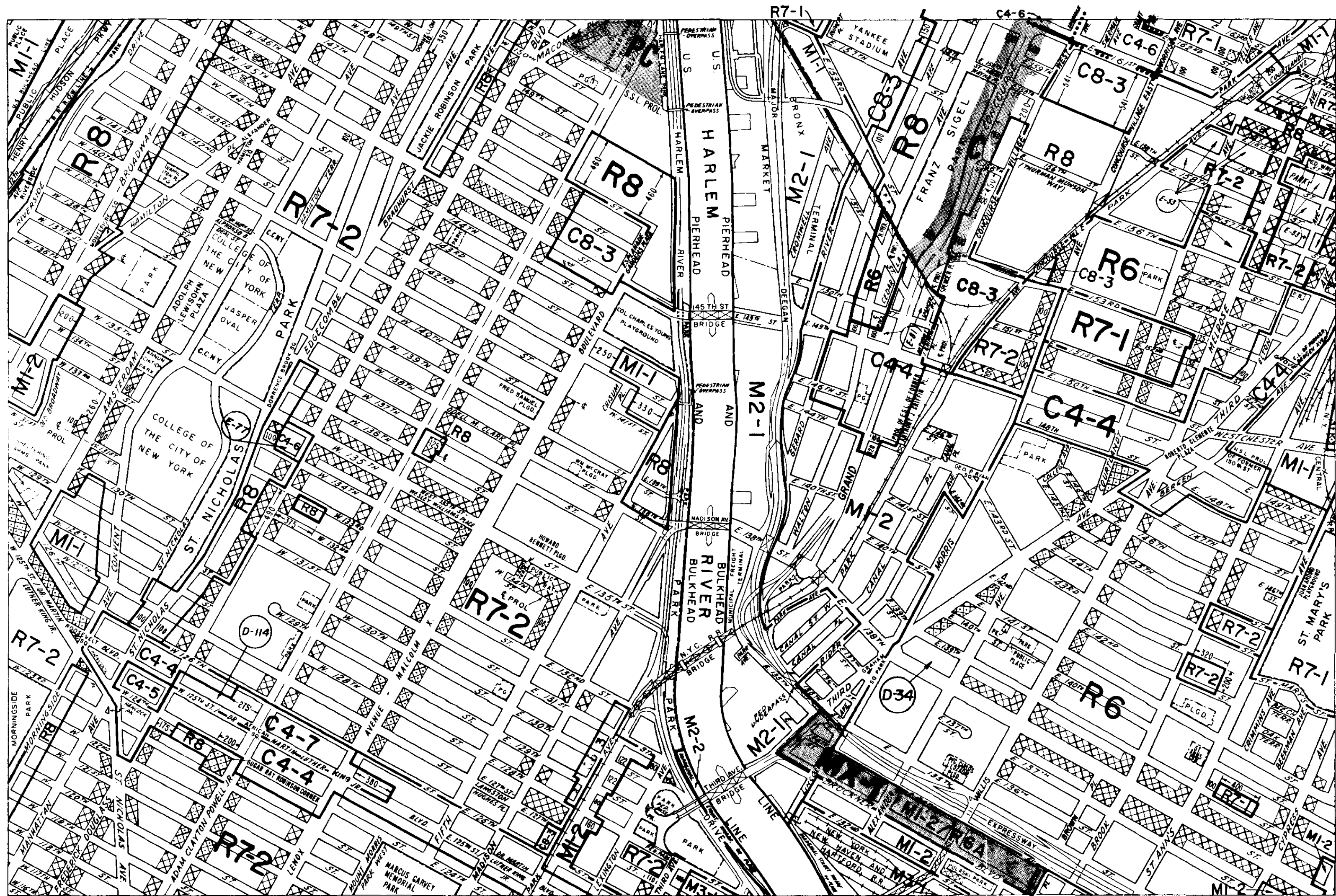
INDICATES PROPERTY REZONED BY AMENDMENT EFFECTIVE 5-13-98  
C 980246 ZMM A-1757

- RESTRICTIVE DECLARATION, FOR DETAIL REFER TO R.D. SHEET.
- CITY ENVIRONMENTAL QUALITY REVIEW DECLARATION, FOR DETAIL REFER TO C.E.Q.R. SHEET.

## MAP KEY

|    |           |    |
|----|-----------|----|
|    | 3b        | 3d |
| 5c | <b>6a</b> | 6c |
| 5d | 6b        | 6d |

ZONING MAP 6a



# ZONING MAP

THE NEW YORK CITY PLANNING COMMISSION

## MAJOR ZONING CLASSIFICATIONS



- R — RESIDENTIAL DISTRICT
- C — COMMERCIAL DISTRICT
- M — MANUFACTURING DISTRICT

The number(s) and/or letter(s) which follows an "R", "C", or "M" district designation indicates use, bulk, and other controls as described in the text of the Zoning Resolution.

SPECIAL PURPOSE DISTRICTS

The letter(s) within the shaded area designates the special purpose district as described in the text of the Zoning Resolution.

INDICATES PROPERTY REZONED BY AMENDMENT EFFECTIVE 12-7-99  
C980469ZMX A-1780

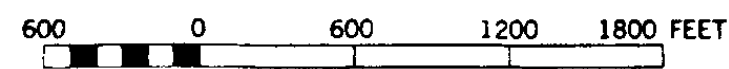
RESTRICTIVE DECLARATION, FOR DETAIL REFER TO R.D. SHEET.

CITY ENVIRONMENTAL QUALITY REVIEW DECLARATION, FOR DETAIL REFER TO C.E.Q.R. SHEET.

## MAP KEY

|    |    |    |
|----|----|----|
|    | 3b | 3d |
| 5c | 6a | 6c |
| 5d | 6b | 6d |

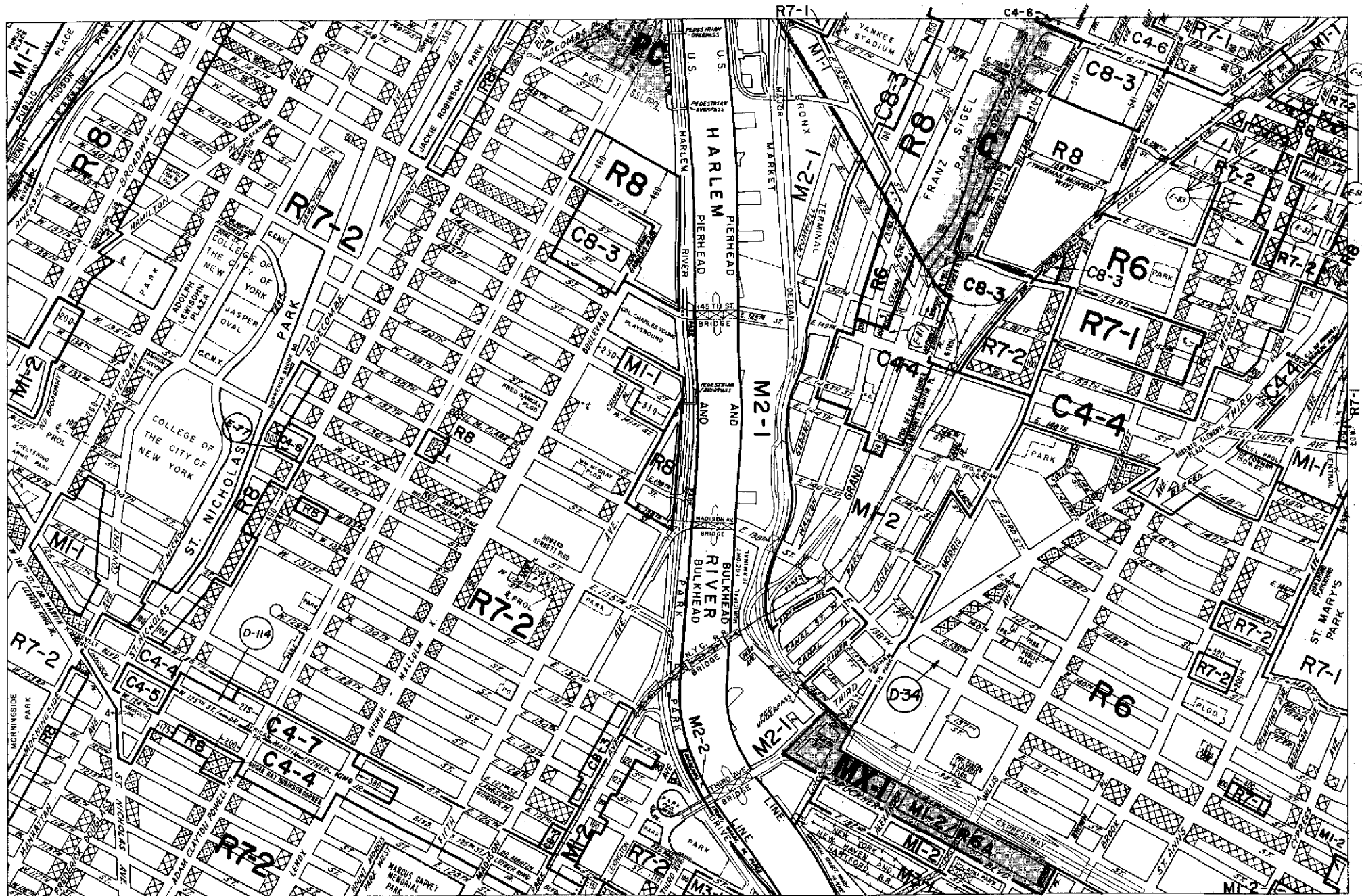
- C1-1
- C1-2
- C1-3
- C1-4
- C1-5
- C2-1
- C2-2
- C2-3
- C2-4
- C2-5



ZONING MAP 6a

● COPYRIGHTED BY THE CITY OF NEW YORK

054



# ZONING MAP

THE NEW YORK CITY PLANNING COMMISSION

## Major Zoning Classifications:

The number(s) and/or letter(s) that follows an **R**, **C** or **M** District designation indicates use, bulk and other controls as described in the text of the Zoning Resolution.

- R** - RESIDENTIAL DISTRICT
- C** - COMMERCIAL DISTRICT
- M** - MANUFACTURING DISTRICT

..... AREA(S) REZONED

EFFECTIVE DATE(S) OF REZONING:  
01-29-2003 C 020216 ZMM

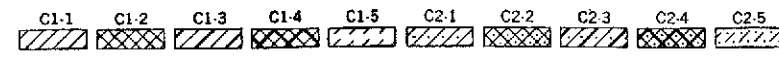
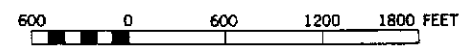
SPECIAL PURPOSE DISTRICT  
The letter(s) within the shaded area designates the special purpose district as described in the text of the Zoning Resolution.

- D** - RESTRICTIVE DECLARATION
- E** - CITY ENVIRONMENTAL QUALITY REVIEW DECLARATION

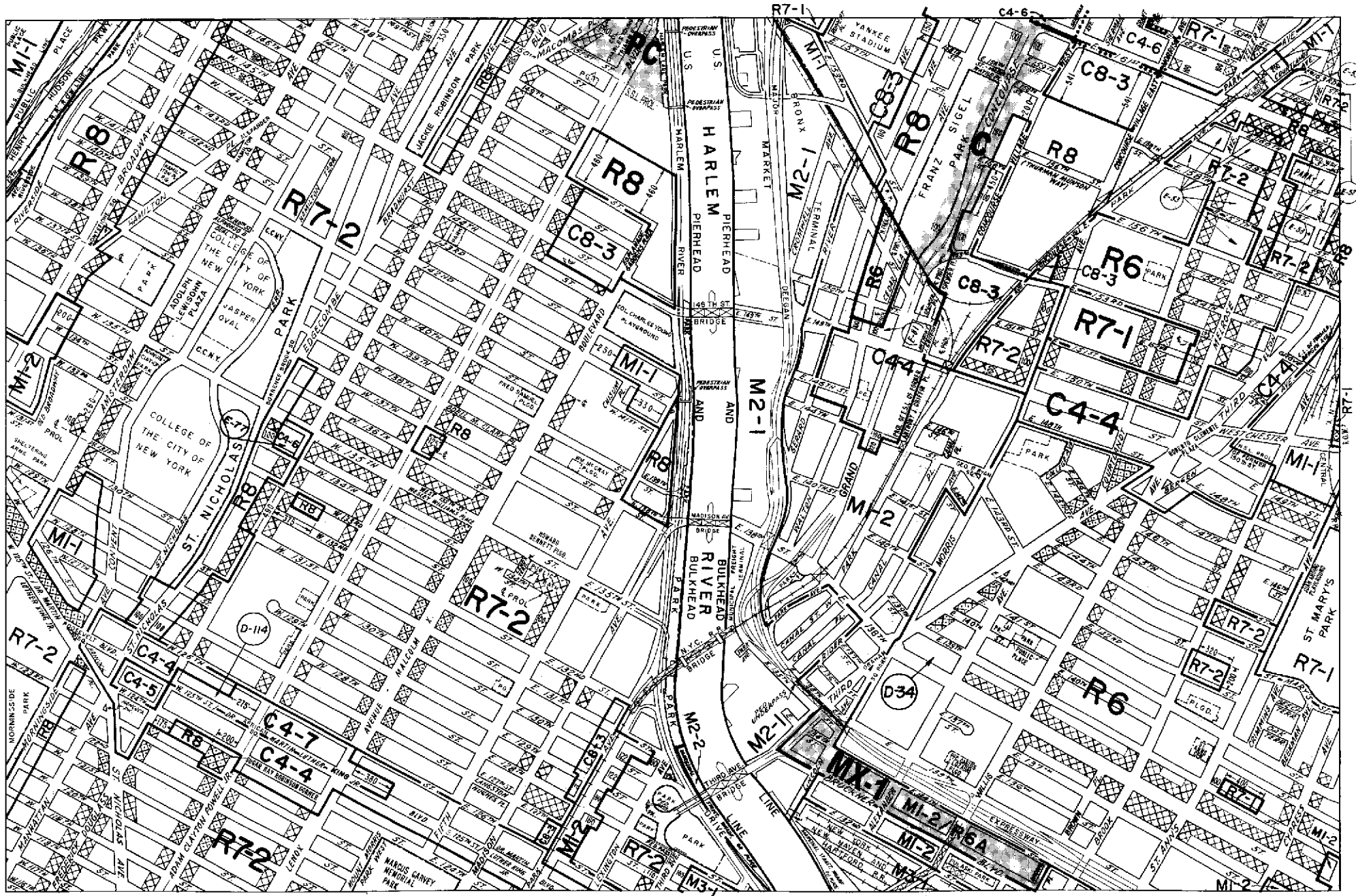
### MAP KEY

|    |    |    |
|----|----|----|
|    | 3b | 3d |
| 5c | 6a | 6c |
| 5d | 6b | 6d |

© Copyrighted by the City of New York



ZONING MAP 6a



# ZONING MAP

THE NEW YORK CITY PLANNING COMMISSION

## Major Zoning Classifications:

The number(s) and/or letter(s) that follows an **R**, **C** or **M** District designation indicates use, bulk and other controls as described in the text of the Zoning Resolution.

- R - RESIDENTIAL DISTRICT
- C - COMMERCIAL DISTRICT
- M - MANUFACTURING DISTRICT

AREA(S) REZONED

EFFECTIVE DATE(S) OF REZONING:

12-7-1999 C 980469 ZMX

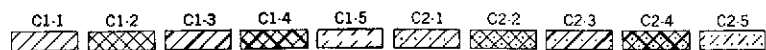
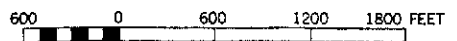
SPECIAL PURPOSE DISTRICT  
The letter(s) within the shaded area designates the special purpose district as described in the text of the Zoning Resolution.

- D - R-RESTRICTIVE DECLARATION
- E - CITY ENVIRONMENTAL QUALITY REVIEW DECLARATION

### MAP KEY

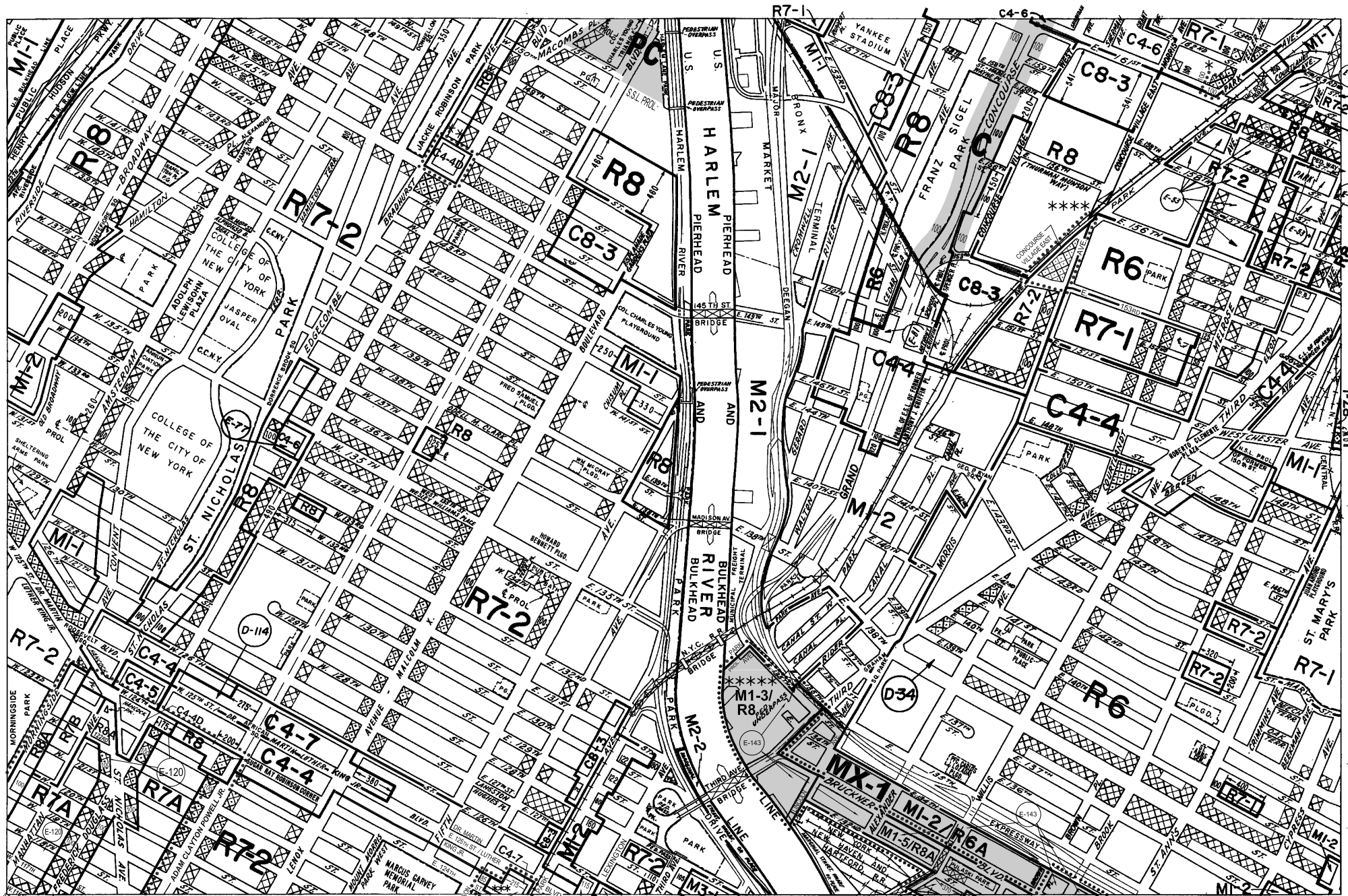
|    |           |    |
|----|-----------|----|
|    | 3b        | 3d |
| 5c | <b>6a</b> | 6c |
| 5d | 6b        | 6d |

© Copyrighted by the City of New York



ZONING MAP 6a





# ZONING MAP

THE NEW YORK CITY PLANNING COMMISSION

## Major Zoning Classifications:

The number(s) and/or letter(s) that follows an **R**, **C** or **M** District designation indicates use, bulk and other controls as described in the text of the Zoning Resolution.

- R – RESIDENTIAL DISTRICT
- C – COMMERCIAL DISTRICT
- M – MANUFACTURING DISTRICT

⋯ AREA(S) REZONED

## EFFECTIVE DATE(S) OF REZONING:

- \*\*\*\*\* 3-9-2005 C 050120 ZMX
- \*\*\*\*\* 12-15-2004 C 050060 ZMX
- \*\*\* 11-10-2004 C 040443 ZMM
- \*\* 7-21-2004 C 040270 ZMM
- \* 2-04-2004 C 030058 ZMX
- 11-06-2003 C 030436 ZMM

■ SPECIAL PURPOSE DISTRICT  
The letter(s) within the shaded area designates the special purpose district as described in the text of the Zoning Resolution.

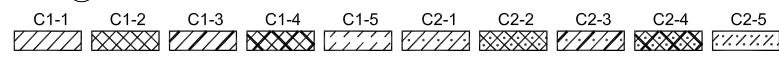
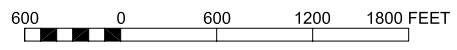
- Ⓓ – RESTRICTIVE DECLARATION
- Ⓔ – CITY ENVIRONMENTAL QUALITY REVIEW DECLARATION

## MAP KEY

|    |           |    |
|----|-----------|----|
|    | 3b        | 3d |
| 5c | <b>6a</b> | 6c |
| 5d | 6b        | 6d |

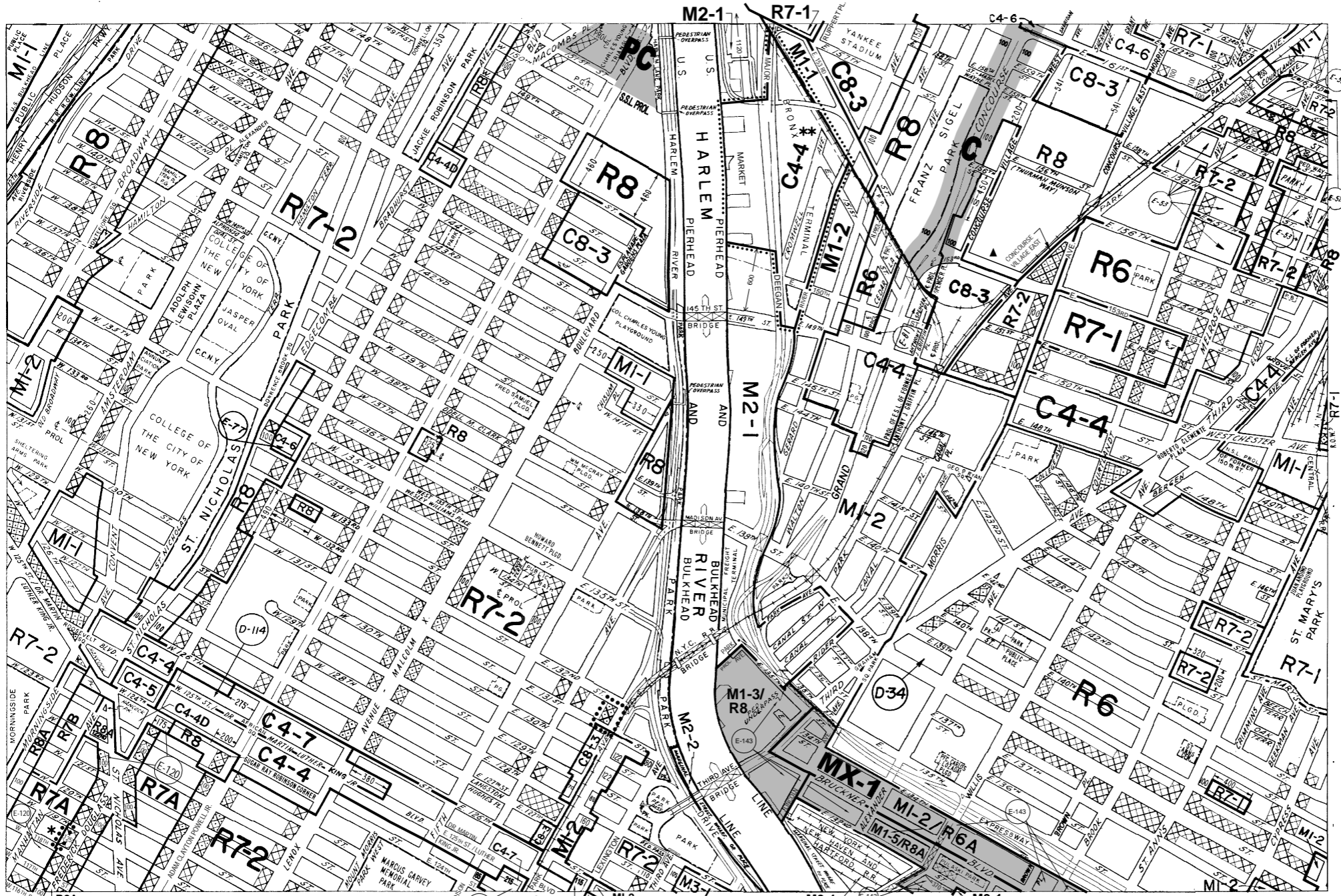
© Copyrighted by the City of New York

ZONING MAP 6a



NOTE: Where no dimensions for zoning district boundaries appear on the zoning maps, such dimensions are determined in Article VII, Chapter 6 (Location of District Boundaries) of the Zoning Resolution.

NOTE: Zoning information as shown on this map is subject to change. For the most up-to-date zoning information for this map check the Department of City Planning website: <http://www.nyc.gov/html/dcp/html/subcats/zoning.html> or contact the Zoning Information Desk at (212) 720-3291.



# ZONING MAP

THE NEW YORK CITY PLANNING COMMISSION

## Major Zoning Classifications:

The number(s) and/or letter(s) that follows an **R**, **C** or **M** District designation indicates use, bulk and other controls as described in the text of the Zoning Resolution.

- R** – RESIDENTIAL DISTRICT
- C** – COMMERCIAL DISTRICT
- M** – MANUFACTURING DISTRICT

◻ AREA(S) REZONED

EFFECTIVE DATE(S) OF REZONING:

- \*\* 2-01-2006 C 050529 ZMX
- \* 12-21-2005 C 060033 ZMM
- 8-17-2005 C 050376 ZMM

◻ SPECIAL PURPOSE DISTRICT  
The letter(s) within the shaded area designates the special purpose district as described in the text of the Zoning Resolution.

- ⊖ D – RESTRICTIVE DECLARATION
- ⊖ E – CITY ENVIRONMENTAL QUALITY REVIEW DECLARATION

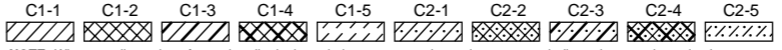

CITY MAP CHANGE:  
▲ 3-08-2006 C 030537 MMX

### MAP KEY

|    |           |    |
|----|-----------|----|
|    | 3b        | 3d |
| 5c | <b>6a</b> | 6c |
| 5d | 6b        | 6d |

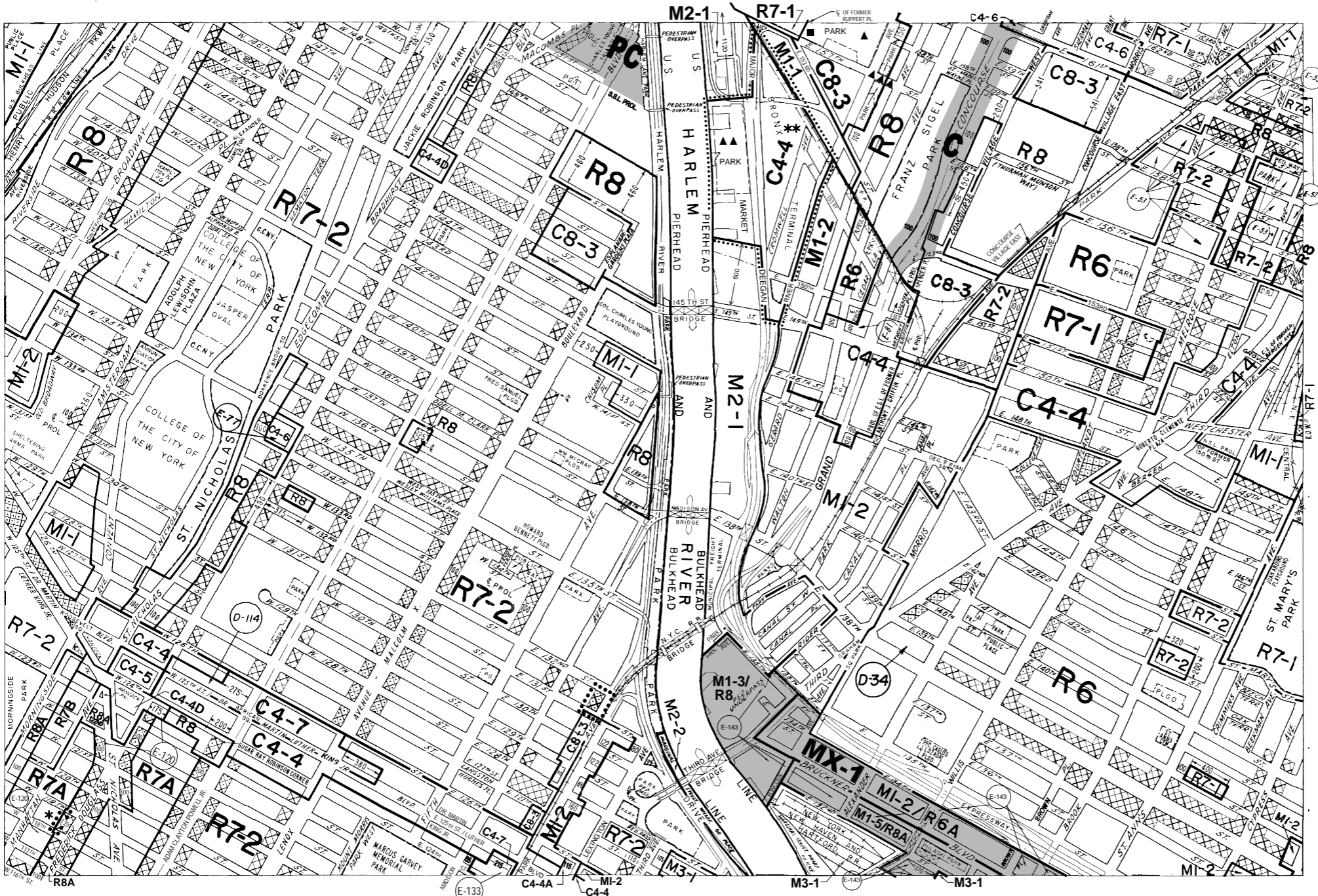
© Copyrighted by the City of New York

**NOTE:** Zoning information as shown on this map is subject to change. For the most up-to-date zoning information for this map check the Department of City Planning website: <http://www.nyc.gov/html/dcp/html/subcats/zoning.html> or contact the Zoning Information Desk at (212) 720-3291.



**NOTE:** Where no dimensions for zoning district boundaries appear on the zoning maps, such dimensions are determined in Article VII, Chapter 6 (Location of District Boundaries) of the Zoning Resolution.

ZONING MAP 6a



# ZONING MAP

THE NEW YORK CITY PLANNING COMMISSION

**Major Zoning Classifications:**  
 The number(s) and/or letter(s) that follows an **R**, **C** or **M** District designation indicates use, bulk and other controls as described in the text of the Zoning Resolution.

- R** – RESIDENTIAL DISTRICT
- C** – COMMERCIAL DISTRICT
- M** – MANUFACTURING DISTRICT

..... AREA(S) REZONED

EFFECTIVE DATE(S) OF REZONING:  
 \*\* 2-01-2006 C 050529 ZMX  
 \* 12-21-2005 C 060033 ZMM  
 8-17-2005 C 050376 ZMM

■ SPECIAL PURPOSE DISTRICT  
 The letter(s) within the shaded area designates the special purpose district as described in the text of the Zoning Resolution.

- D – RESTRICTIVE DECLARATION
- E – CITY ENVIRONMENTAL QUALITY REVIEW DECLARATION

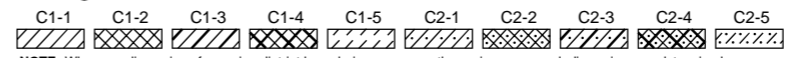

CITY MAP CHANGE:  
 ▲▲▲ 7-14-2006 C 060058 MMX  
 ▲▲ 7-14-2006 C 060057 MMX  
 ▲ 7-14-2006 C 060056 MMX  
 ■ 5-27-2006 N 060142 MYX

MAP KEY

|    |           |    |
|----|-----------|----|
|    | 3b        | 3d |
| 5c | <b>6a</b> | 6c |
| 5d | 6b        | 6d |

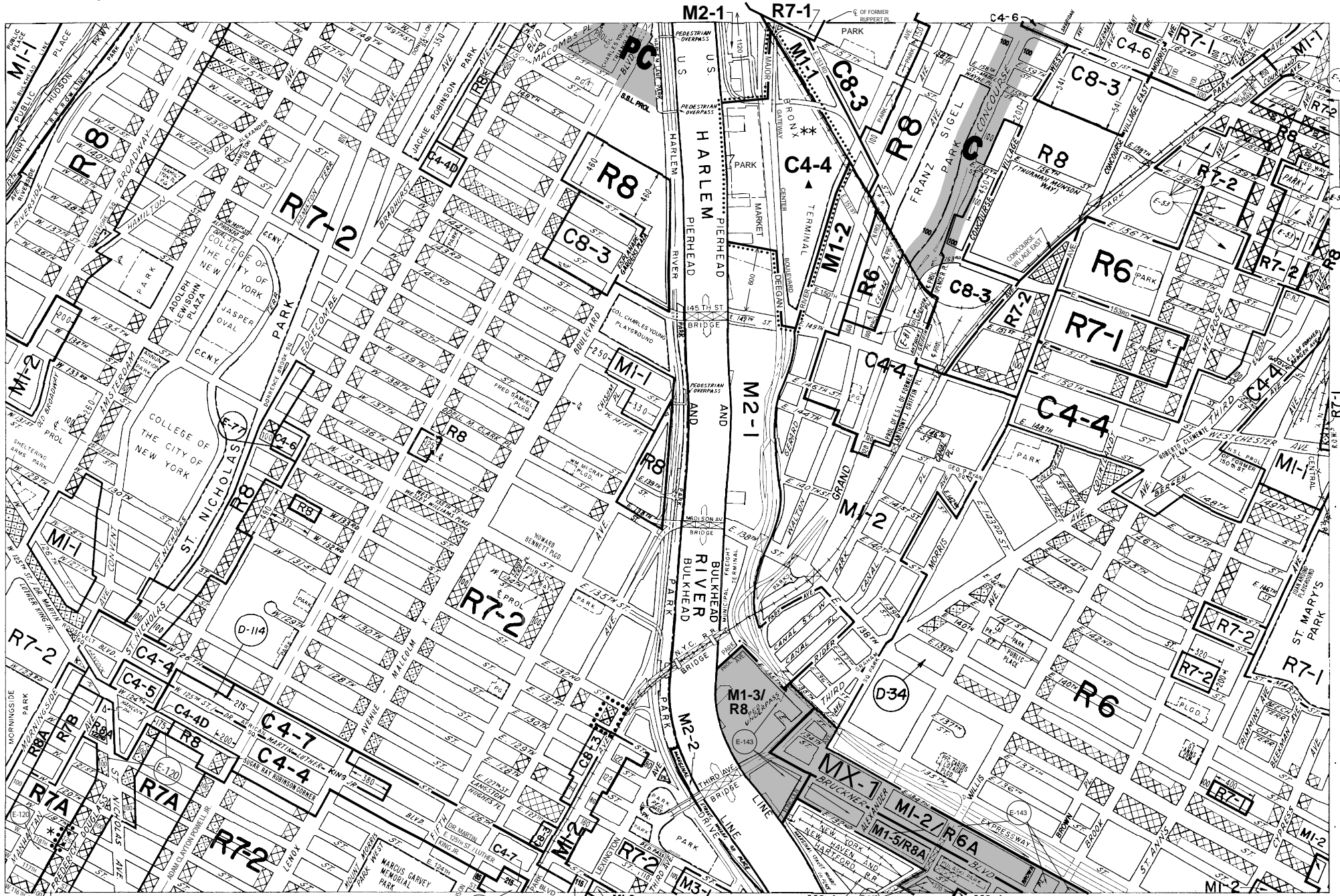
© Copyrighted by the City of New York

ZONING MAP 6a



**NOTE:** Where no dimensions for zoning district boundaries appear on the zoning maps, such dimensions are determined in Article VII, Chapter 6 (Location of District Boundaries) of the Zoning Resolution.

**NOTE:** Zoning information as shown on this map is subject to change. For the most up-to-date zoning information for this map check the Department of City Planning website: <http://www.nyc.gov/html/dcp/html/subcats/zoning.html> or contact the Zoning Information Desk at (212) 720-3291.



# ZONING MAP

THE NEW YORK CITY PLANNING COMMISSION

## Major Zoning Classifications:

The number(s) and/or letter(s) that follows an R, C or M District designation indicates use, bulk and other controls as described in the text of the Zoning Resolution.

- R** – RESIDENTIAL DISTRICT
- C** – COMMERCIAL DISTRICT
- M** – MANUFACTURING DISTRICT

⋯ AREA(S) REZONED

EFFECTIVE DATE(S) OF REZONING:

- \*\* 2-01-2006 C 050529 ZMX
- \* 12-21-2005 C 060033 ZMM
- 8-17-2005 C 050376 ZMM

SPECIAL PURPOSE DISTRICT  
The letter(s) within the shaded area designates the special purpose district as described in the text of the Zoning Resolution.

RESTRICTIVE DECLARATION

CITY ENVIRONMENTAL QUALITY REVIEW DECLARATION

CITY MAP CHANGE:

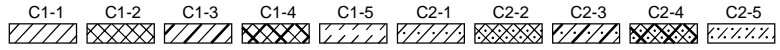
- ▲ 12-23-2006 C 050074 MMX

MAP KEY

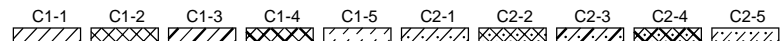
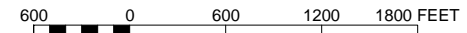
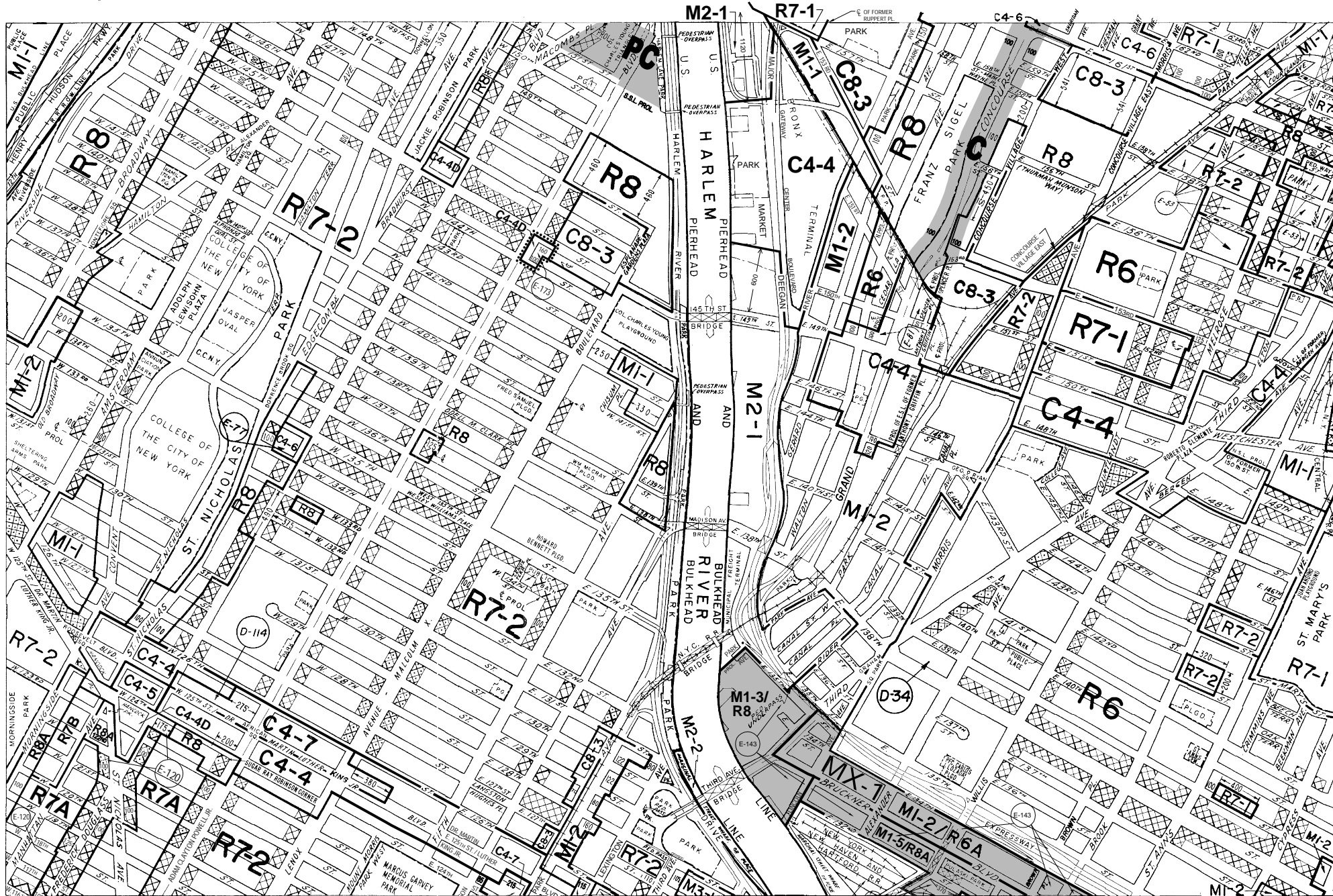
|    |    |    |
|----|----|----|
|    | 3b | 3d |
| 5c | 6a | 6c |
| 5d | 6b | 6d |

© Copyrighted by the City of New York

**NOTE:** Zoning information as shown on this map is subject to change. For the most up-to-date zoning information for this map check the Department of City Planning website: <http://www.nyc.gov/html/dcp/html/subcats/zoning.html> or contact the Zoning Information Desk at (212) 720-3291.



**NOTE:** Where no dimensions for zoning district boundaries appear on the zoning maps, such dimensions are determined in Article VII, Chapter 6 (Location of District Boundaries) of the Zoning Resolution.



NOTE: Where no dimensions for zoning district boundaries appear on the zoning maps, such dimensions are determined in Article VII, Chapter 6 (Location of District Boundaries) of the Zoning Resolution.

# ZONING MAP

THE NEW YORK CITY PLANNING COMMISSION

## Major Zoning Classifications:

The number(s) and/or letter(s) that follows an R, C or M District designation indicates use, bulk and other controls as described in the text of the Zoning Resolution.

- R** – RESIDENTIAL DISTRICT
- C** – COMMERCIAL DISTRICT
- M** – MANUFACTURING DISTRICT

..... AREA(S) REZONED

EFFECTIVE DATE(S) OF REZONING:

3-28-2007 C 050414 ZMM

SPECIAL PURPOSE DISTRICT  
The letter(s) within the shaded area designates the special purpose district as described in the text of the Zoning Resolution.

RESTRICTIVE DECLARATION

CITY ENVIRONMENTAL QUALITY REVIEW DECLARATION

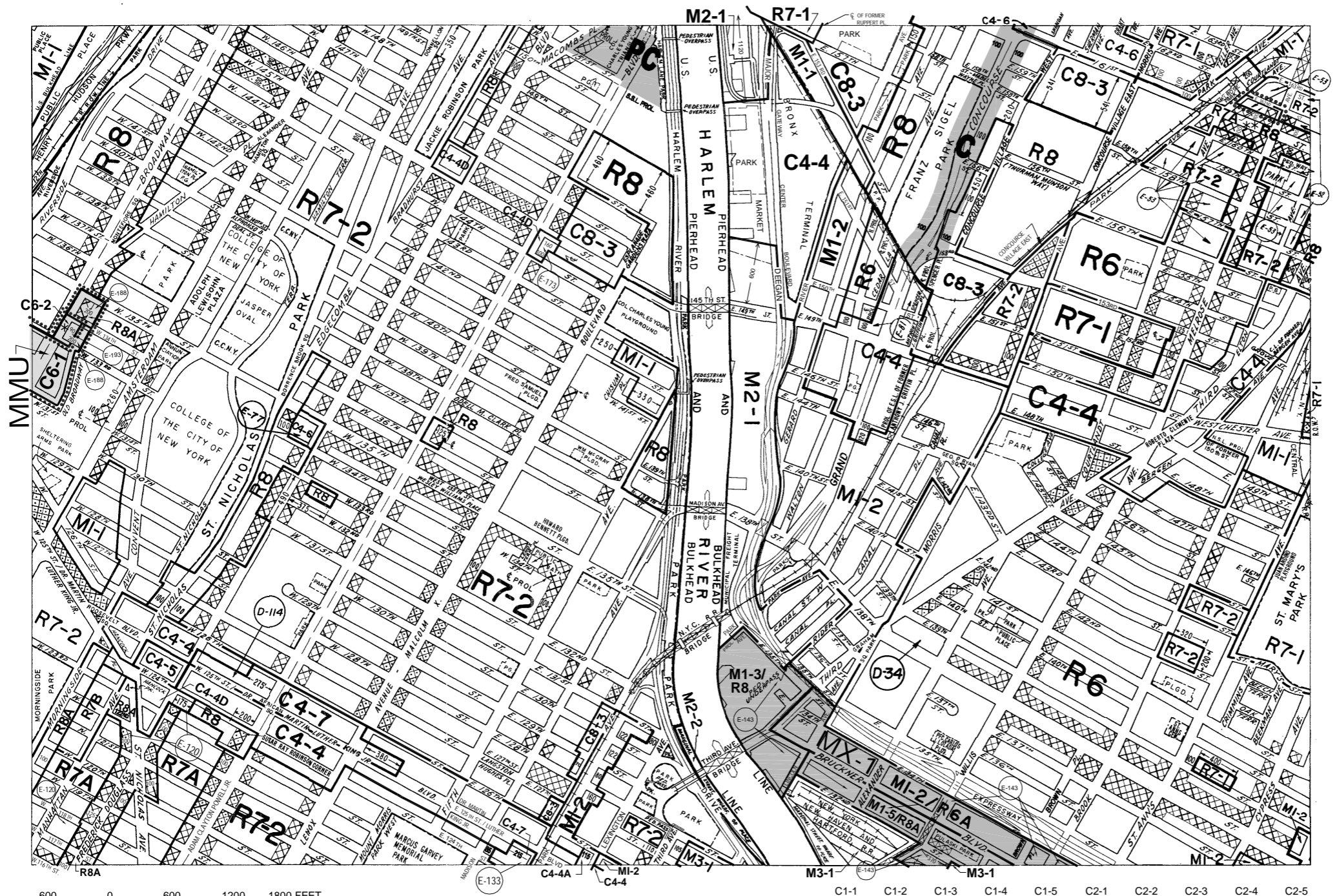
### MAP KEY

|    |    |    |
|----|----|----|
|    | 3b | 3d |
| 5c | 6a | 6c |
| 5d | 6b | 6d |

© Copyrighted by the City of New York

NOTE: Zoning information as shown on this map is subject to change. For the most up-to-date zoning information for this map, visit the Zoning section of the Department of City Planning website: [www.nyc.gov/planning](http://www.nyc.gov/planning) or contact the Zoning Information Desk at (212) 720-3291.

ZONING MAP 6a



# ZONING MAP

THE NEW YORK CITY PLANNING COMMISSION

## Major Zoning Classifications:

The number(s) and/or letter(s) that follows an R, C or M District designation indicates use, bulk and other controls as described in the text of the Zoning Resolution.

- R** – RESIDENTIAL DISTRICT
- C** – COMMERCIAL DISTRICT
- M** – MANUFACTURING DISTRICT

⋯ AREA(S) REZONED

EFFECTIVE DATE(S) OF REZONING:

- \*\* 4-16-2008 C 080222 ZMX
- \* 1-30-2008 C 060225 ZMM
- 12-19-2007 C 070495 ZMM

■ SPECIAL PURPOSE DISTRICT  
The letter(s) within the shaded area designates the special purpose district as described in the text of the Zoning Resolution.

- (D) – RESTRICTIVE DECLARATION
- (E) – CITY ENVIRONMENTAL QUALITY REVIEW DECLARATION

MAP KEY

|    |    |    |
|----|----|----|
|    | 3b | 3d |
| 5c | 6a | 6c |
| 5d | 6b | 6d |

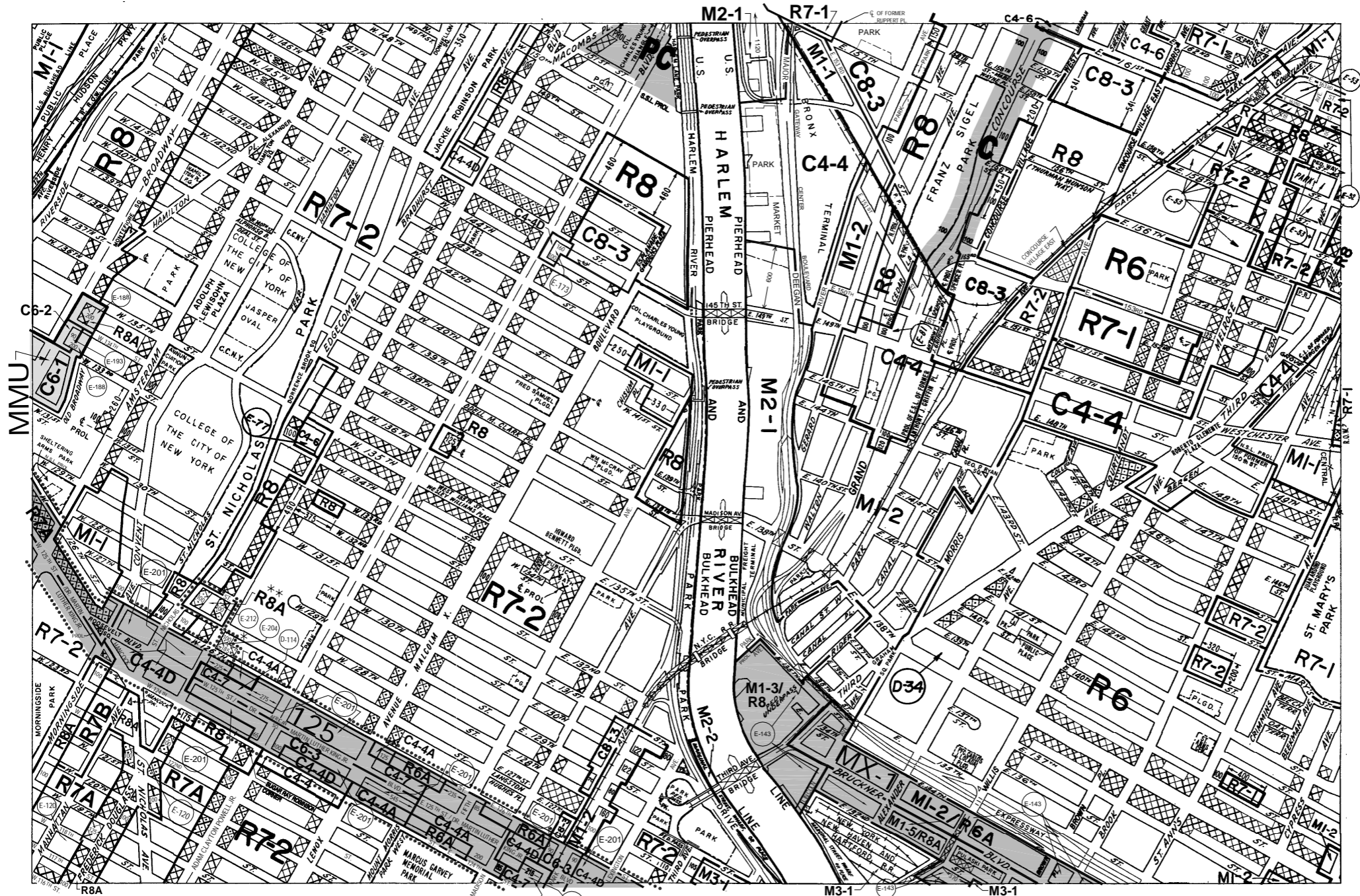
© Copyrighted by the City of New York

**NOTE:** Zoning information as shown on this map is subject to change. For the most up-to-date zoning information for this map, visit the Zoning section of the Department of City Planning website: [www.nyc.gov/planning](http://www.nyc.gov/planning) or contact the Zoning Information Desk at (212) 720-3291.

- C1-1
- C1-2
- C1-3
- C1-4
- C1-5
- C2-1
- C2-2
- C2-3
- C2-4
- C2-5

**NOTE:** Where no dimensions for zoning district boundaries appear on the zoning maps, such dimensions are determined in Article VII, Chapter 6 (Location of District Boundaries) of the Zoning Resolution.

ZONING MAP 6a



# ZONING MAP

THE NEW YORK CITY PLANNING COMMISSION

## Major Zoning Classifications:

The number(s) and/or letter(s) that follows an R, C or M District designation indicates use, bulk and other controls as described in the text of the Zoning Resolution.

- R – RESIDENTIAL DISTRICT
- C – COMMERCIAL DISTRICT
- M – MANUFACTURING DISTRICT

AREA(S) REZONED

EFFECTIVE DATE(S) OF REZONING:

- \*\* 6-29-2008 C 080219 ZMM
- \* 5-14-2008 C 080132 ZMM
- 4-30-2008 C 080099(A) ZMM

SPECIAL PURPOSE DISTRICT  
The letter(s) within the shaded area designates the special purpose district as described in the text of the Zoning Resolution.

- D – RESTRICTIVE DECLARATION
- E – CITY ENVIRONMENTAL QUALITY REVIEW DECLARATION

### MAP KEY

|    |    |    |
|----|----|----|
|    | 3b | 3d |
| 5c | 6a | 6c |
| 5d | 6b | 6d |

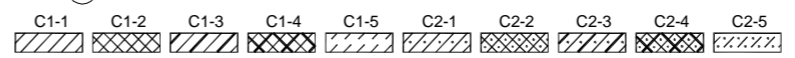

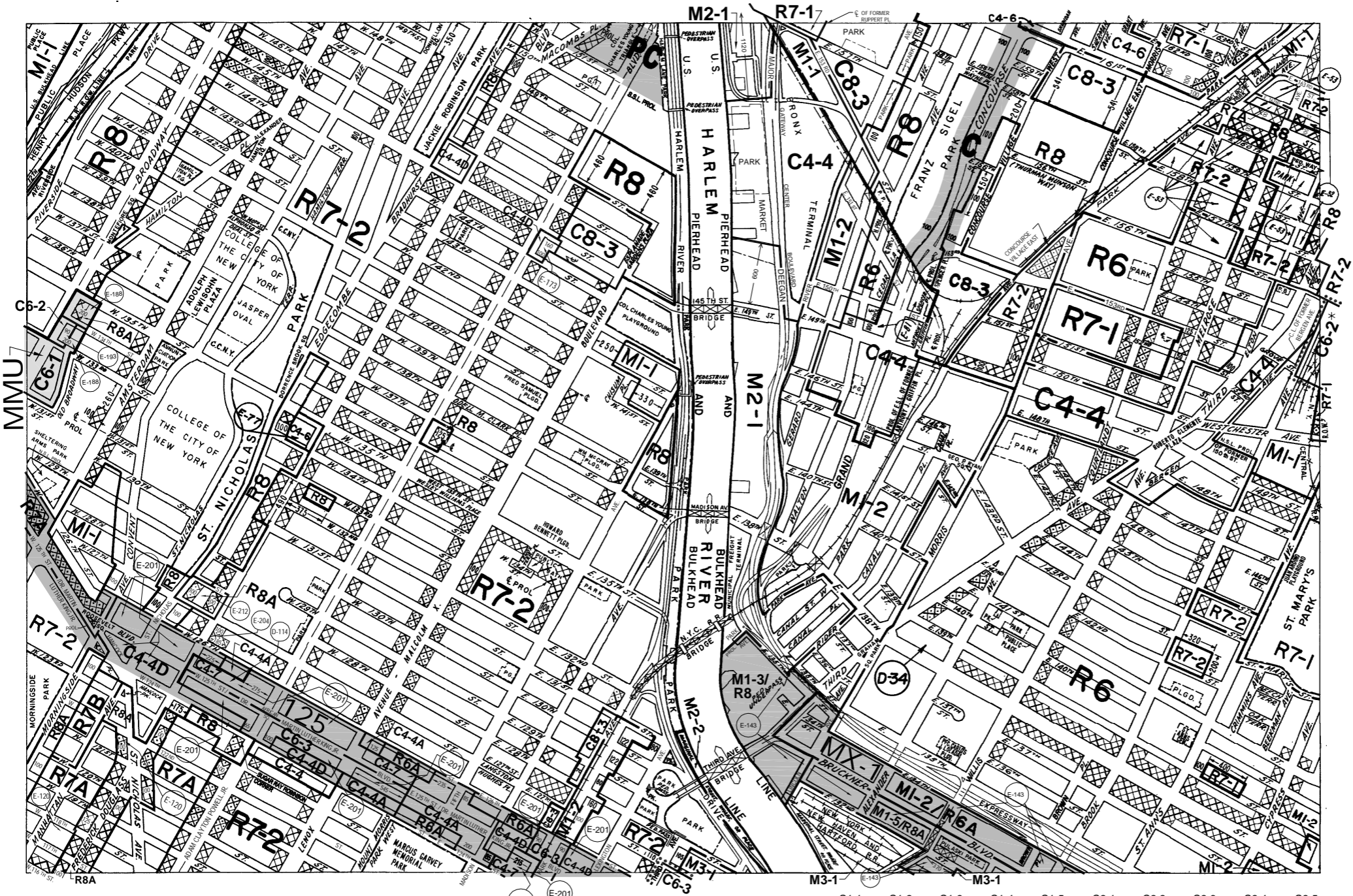
© Copyrighted by the City of New York

**NOTE:** Zoning information as shown on this map is subject to change. For the most up-to-date zoning information for this map, visit the Zoning section of the Department of City Planning website: [www.nyc.gov/planning](http://www.nyc.gov/planning) or contact the Zoning Information Desk at (212) 720-3291.

- C1-1
- C1-2
- C1-3
- C1-4
- C1-5
- C2-1
- C2-2
- C2-3
- C2-4
- C2-5

**NOTE:** Where no dimensions for zoning district boundaries appear on the zoning maps, such dimensions are determined in Article VII, Chapter 6 (Location of District Boundaries) of the Zoning Resolution.

ZONING MAP 6a



NOTE: Where no dimensions for zoning district boundaries appear on the zoning maps, such dimensions are determined in Article VII, Chapter 6 (Location of District Boundaries) of the Zoning Resolution.

# ZONING MAP

THE NEW YORK CITY PLANNING COMMISSION

**Major Zoning Classifications:**  
 The number(s) and/or letter(s) that follows an R, C or M District designation indicates use, bulk and other controls as described in the text of the Zoning Resolution.

- R – RESIDENTIAL DISTRICT
- C – COMMERCIAL DISTRICT
- M – MANUFACTURING DISTRICT

AREA(S) REZONED

EFFECTIVE DATE(S) OF REZONING:  
 \*12-18-2008 C 080517 ZMM  
 10-07-2008 C 080333 ZMM

SPECIAL PURPOSE DISTRICT  
 The letter(s) within the shaded area designates the special purpose district as described in the text of the Zoning Resolution.

- D – RESTRICTIVE DECLARATION
- E – CITY ENVIRONMENTAL QUALITY REVIEW DECLARATION

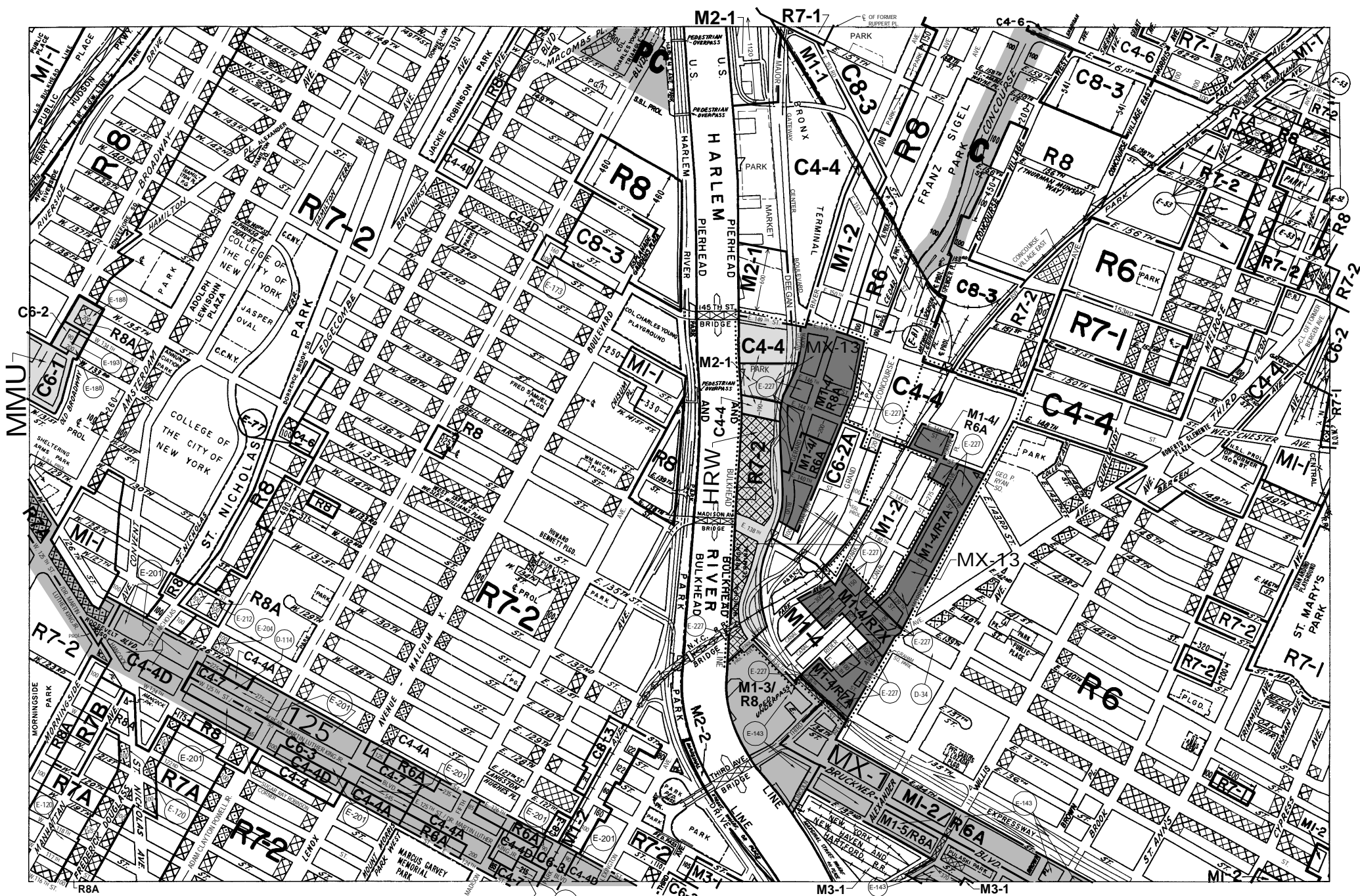
MAP KEY

|    |    |    |
|----|----|----|
|    | 3b | 3d |
| 5c | 6a | 6c |
| 5d | 6b | 6d |

© Copyrighted by the City of New York.

NOTE: Zoning information as shown on this map is subject to change. For the most up-to-date zoning information for this map, visit the Zoning section of the Department of City Planning website: [www.nyc.gov/planning](http://www.nyc.gov/planning) or contact the Zoning Information Desk at (212) 720-3291.





# ZONING MAP

THE NEW YORK CITY PLANNING COMMISSION

## Major Zoning Classifications:

The number(s) and/or letter(s) that follows an R, C or M District designation indicates use, bulk and other controls as described in the text of the Zoning Resolution.

- R – RESIDENTIAL DISTRICT
- C – COMMERCIAL DISTRICT
- M – MANUFACTURING DISTRICT

..... AREA(S) REZONED

EFFECTIVE DATE(S) OF REZONING:

6-30-2009 C 090303 ZMX

SPECIAL PURPOSE DISTRICT  
The letter(s) within the shaded area designates the special purpose district as described in the text of the Zoning Resolution.

- RESTRICTIVE DECLARATION
- CITY ENVIRONMENTAL QUALITY REVIEW DECLARATION

### MAP KEY

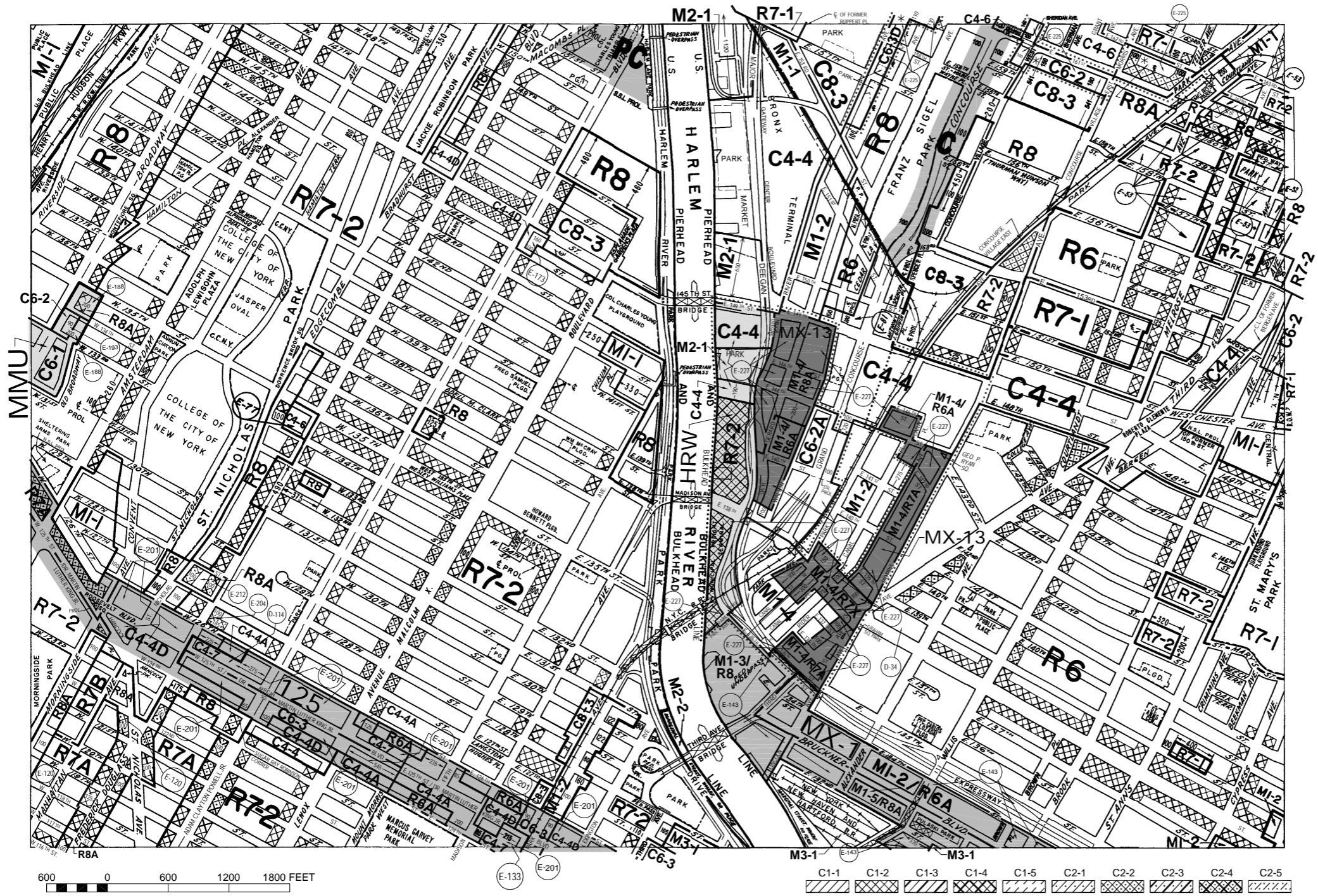
|    |    |    |
|----|----|----|
|    | 3b | 3d |
| 5c | 6a | 6c |
| 5d | 6b | 6d |

© Copyrighted by the City of New York

**NOTE:** Zoning information as shown on this map is subject to change. For the most up-to-date zoning information for this map, visit the Zoning section of the Department of City Planning website: [www.nyc.gov/planning](http://www.nyc.gov/planning) or contact the Zoning Information Desk at (212) 720-3291.

- C1-1
  - C1-2
  - C1-3
  - C1-4
  - C1-5
  - C2-1
  - C2-2
  - C2-3
  - C2-4
  - C2-5
- NOTE:** Where no dimensions for zoning district boundaries appear on the zoning maps, such dimensions are determined in Article VII, Chapter 6 (Location of District Boundaries) of the Zoning Resolution.

ZONING MAP 6a



# ZONING MAP

THE NEW YORK CITY PLANNING COMMISSION

## Major Zoning Classifications:

The number(s) and/or letter(s) that follows an R, C or M District designation indicates use, bulk and other controls as described in the text of the Zoning Resolution.

- R – RESIDENTIAL DISTRICT
- C – COMMERCIAL DISTRICT
- M – MANUFACTURING DISTRICT

AREA(S) REZONED

EFFECTIVE DATE(S) OF REZONING:

- \* 9-30-2009 C 090365 ZMX
- 6-30-2009 C 090303 ZMX

SPECIAL PURPOSE DISTRICT  
The letter(s) within the shaded area designates the special purpose district as described in the text of the Zoning Resolution.

- D – RESTRICTIVE DECLARATION
- E – CITY ENVIRONMENTAL QUALITY REVIEW DECLARATION

### MAP KEY

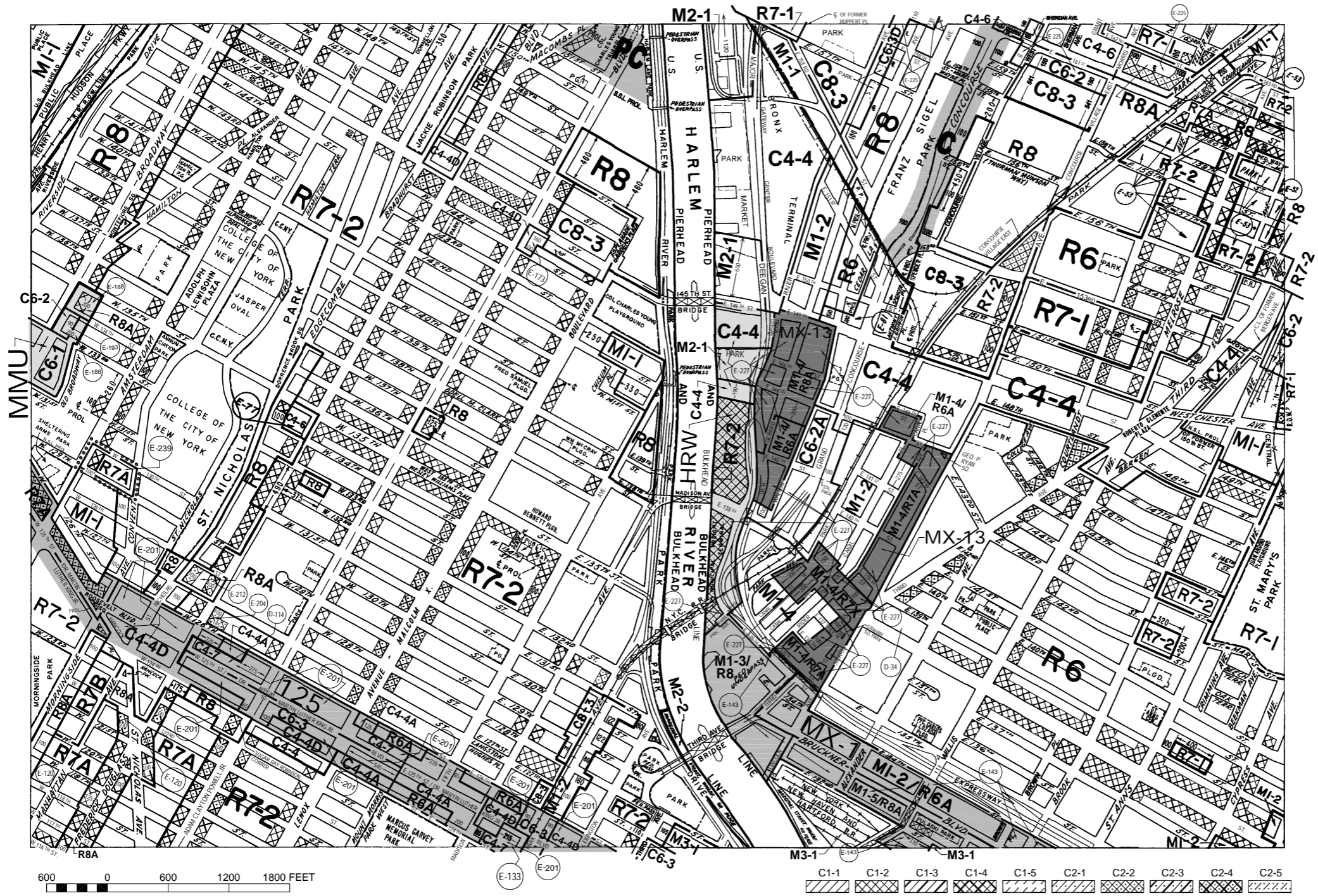
|    |    |    |
|----|----|----|
|    | 3b | 3d |
| 5c | 6a | 6c |
| 5d | 6b | 6d |

© Copyrighted by the City of New York

**NOTE:** Zoning information as shown on this map is subject to change. For the most up-to-date zoning information for this map, visit the Zoning section of the Department of City Planning website: [www.nyc.gov/planning](http://www.nyc.gov/planning) or contact the Zoning Information Desk at (212) 720-3291.

- C1-1
- C1-2
- C1-3
- C1-4
- C1-5
- C2-1
- C2-2
- C2-3
- C2-4
- C2-5

**NOTE:** Where no dimensions for zoning district boundaries appear on the zoning maps, such dimensions are determined in Article VII, Chapter 6 (Location of District Boundaries) of the Zoning Resolution.



# ZONING MAP

THE NEW YORK CITY PLANNING COMMISSION

## Major Zoning Classifications:

The number(s) and/or letter(s) that follows an R, C or M District designation indicates use, bulk and other controls as described in the text of the Zoning Resolution.

- R – RESIDENTIAL DISTRICT
- C – COMMERCIAL DISTRICT
- M – MANUFACTURING DISTRICT

AREA(S) REZONED

EFFECTIVE DATE(S) OF REZONING:  
12-09-2009 C 080039 ZMM

SPECIAL PURPOSE DISTRICT  
The letter(s) within the shaded area designates the special purpose district as described in the text of the Zoning Resolution.

- D – RESTRICTIVE DECLARATION
- E – CITY ENVIRONMENTAL QUALITY REVIEW DECLARATION

### MAP KEY

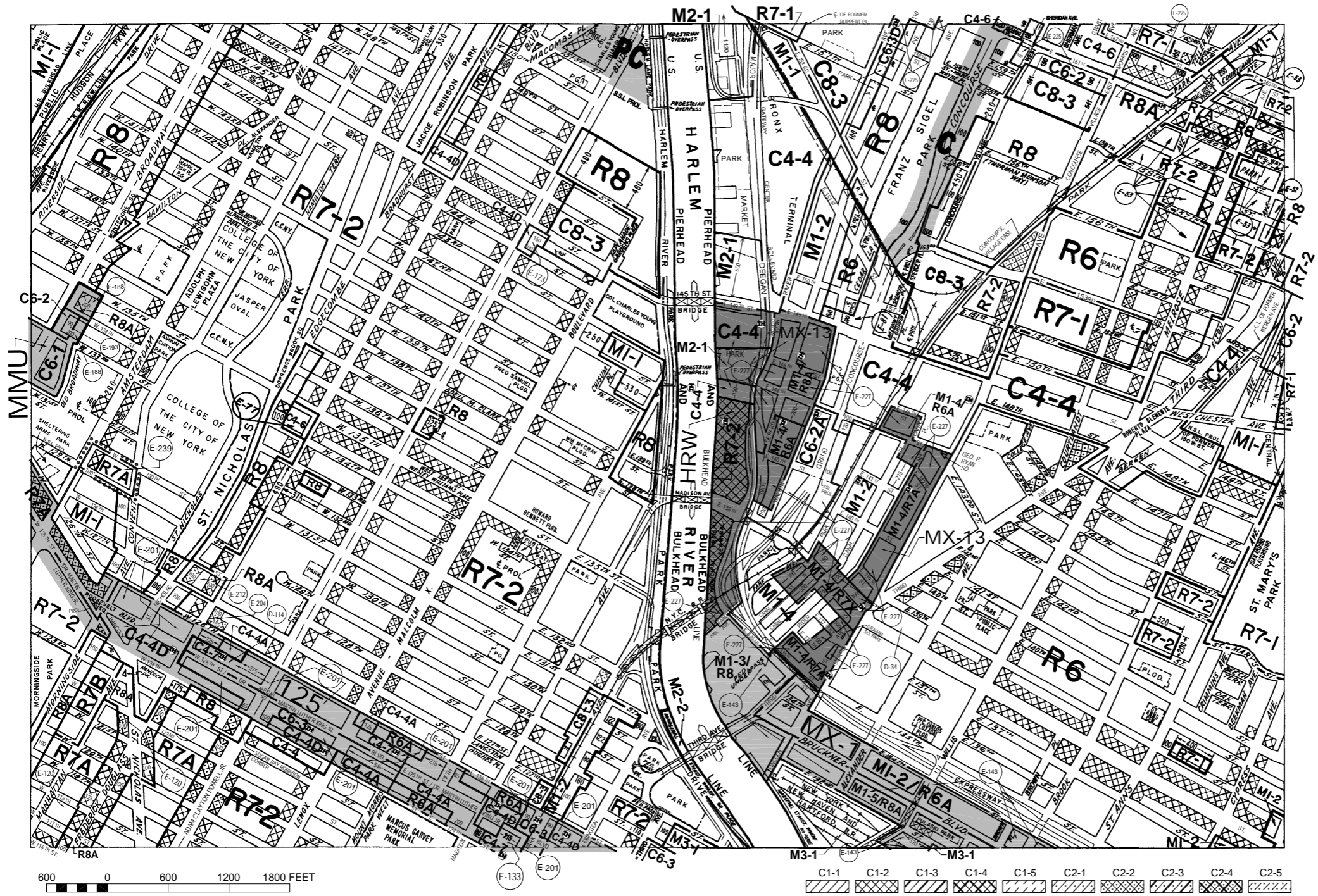
|    |    |    |
|----|----|----|
|    | 3b | 3d |
| 5c | 6a | 6c |
| 5d | 6b | 6d |

© Copyrighted by the City of New York

**NOTE:** Zoning information as shown on this map is subject to change. For the most up-to-date zoning information for this map, visit the Zoning section of the Department of City Planning website: [www.nyc.gov/planning](http://www.nyc.gov/planning) or contact the Zoning Information Desk at (212) 720-3291.

- C1-1
- C1-2
- C1-3
- C1-4
- C1-5
- C2-1
- C2-2
- C2-3
- C2-4
- C2-5

**NOTE:** Where no dimensions for zoning district boundaries appear on the zoning maps, such dimensions are determined in Article VII, Chapter 6 (Location of District Boundaries) of the Zoning Resolution.



# ZONING MAP

THE NEW YORK CITY PLANNING COMMISSION

## Major Zoning Classifications:

The number(s) and/or letter(s) that follows an R, C or M District designation indicates use, bulk and other controls as described in the text of the Zoning Resolution.

- R – RESIDENTIAL DISTRICT
- C – COMMERCIAL DISTRICT
- M – MANUFACTURING DISTRICT

AREA(S) REZONED

EFFECTIVE DATE(S) OF REZONING:  
12-09-2009 C 080039 ZMM

SPECIAL PURPOSE DISTRICT  
The letter(s) within the shaded area designates the special purpose district as described in the text of the Zoning Resolution.

- (D) – RESTRICTIVE DECLARATION
- (E) – CITY ENVIRONMENTAL QUALITY REVIEW DECLARATION
- (H) – REFERS TO DISTRICTS OR PORTIONS THEREOF THAT ARE INCLUSIONARY HOUSING DESIGNATED AREAS. SEE APPENDIX F FOR BOUNDARIES OF DESIGNATED AREAS.

### MAP KEY

|    |    |    |
|----|----|----|
|    | 3b | 3d |
| 5c | 6a | 6c |
| 5d | 6b | 6d |

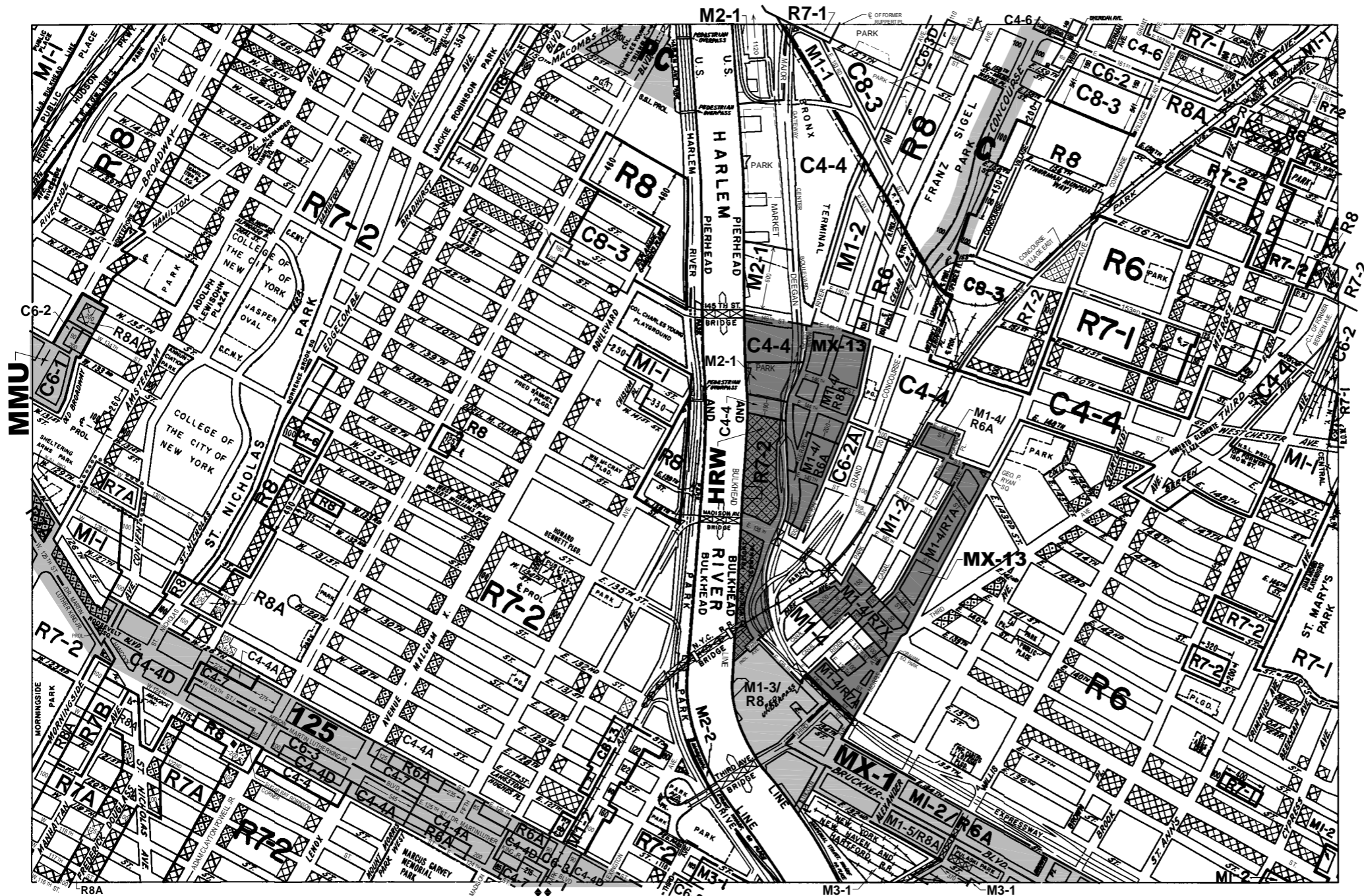
© Copyrighted by the City of New York

**NOTE:** Zoning information as shown on this map is subject to change. For the most up-to-date zoning information for this map, visit the Zoning section of the Department of City Planning website: [www.nyc.gov/planning](http://www.nyc.gov/planning) or contact the Zoning Information Desk at (212) 720-3291.

- C1-1
- C1-2
- C1-3
- C1-4
- C1-5
- C2-1
- C2-2
- C2-3
- C2-4
- C2-5

**NOTE:** Where no dimensions for zoning district boundaries appear on the zoning maps, such dimensions are determined in Article VII, Chapter 6 (Location of District Boundaries) of the Zoning Resolution.

ZONING MAP 6a



# ZONING MAP

THE NEW YORK CITY PLANNING COMMISSION

## Major Zoning Classifications:

The number(s) and/or letter(s) that follows on R, C or M District designation indicates use, bulk and other controls as described in the text of the Zoning Resolution.

- R – RESIDENTIAL DISTRICT
- C – COMMERCIAL DISTRICT
- M – MANUFACTURING DISTRICT

SPECIAL PURPOSE DISTRICT  
The letter(s) within the shaded area designates the special purpose district as described in the text of the Zoning Resolution.

AREA(S) REZONED

## Effective Date(s) of Rezoning:

12-09-2009 C 080039 ZMM

## Special Requirements:

For a list of lots subject to CEQR environmental requirements, see APPENDIX C.

For a list of lots subject to "D" restrictive declarations, see APPENDIX D.

For Inclusionary Housing designated areas on this map, see APPENDIX F.

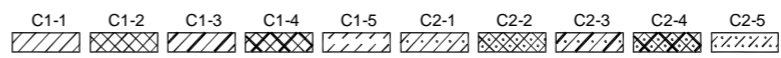

### CITY MAP CHANGE(S):

- ◆ AS CORRECTED 10-13-10
- ◆ AS CORRECTED 08-09-10

### MAP KEY

|    |           |    |
|----|-----------|----|
|    | 3b        | 3d |
| 5c | <b>6a</b> | 6c |
| 5d | 6b        | 6d |

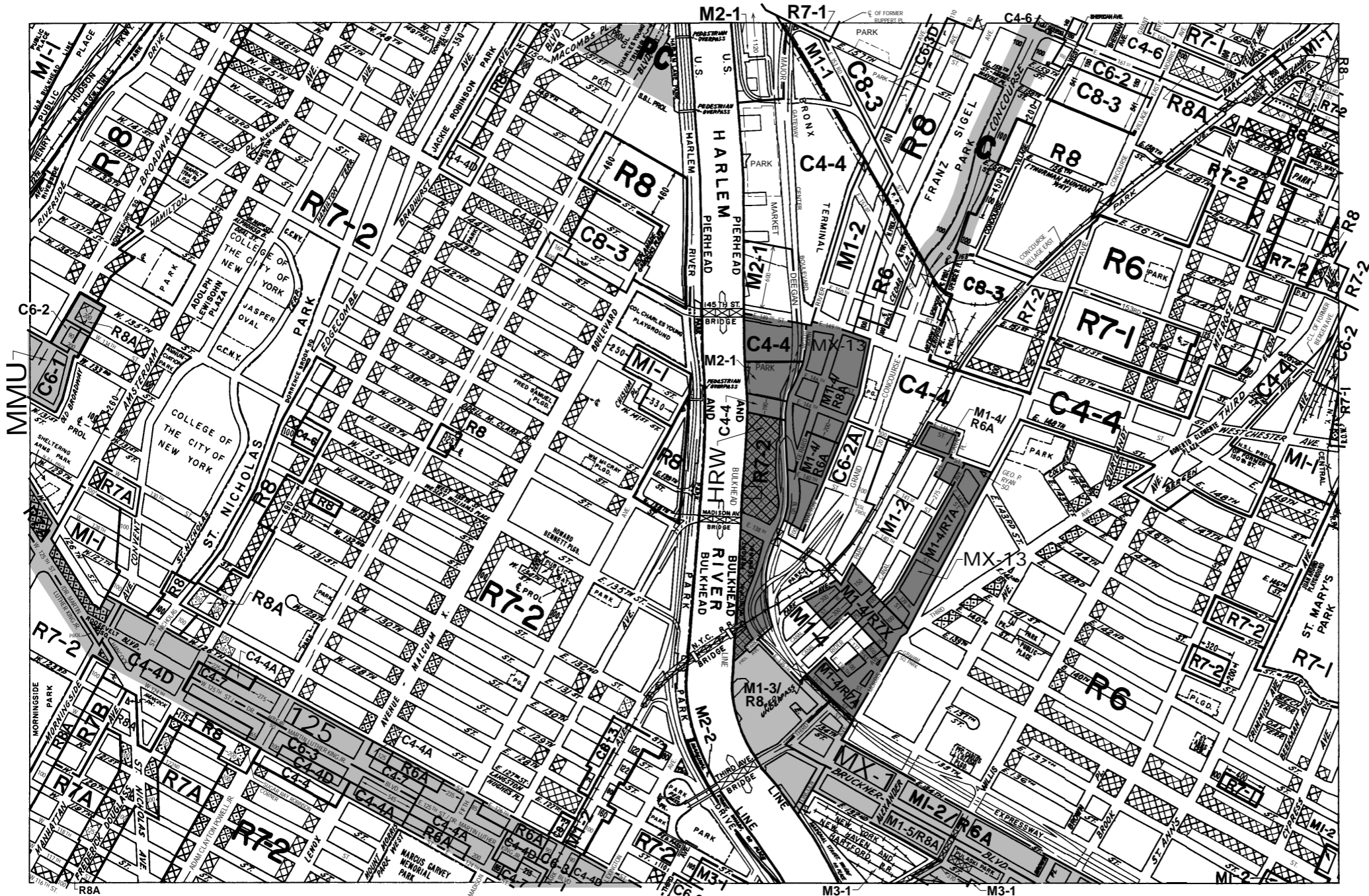
© Copyrighted by the City of New York



NOTE: Where no dimensions for zoning district boundaries appear on the zoning maps, such dimensions are determined in Article VII, Chapter 6 (Location of District Boundaries) of the Zoning Resolution.

ZONING MAP 6a

NOTE: Zoning information as shown on this map is subject to change. For the most up-to-date zoning information for this map, visit the Zoning section of the Department of City Planning website: [www.nyc.gov/planning](http://www.nyc.gov/planning) or contact the Zoning Information Desk at (212) 720-3291.



# ZONING MAP

THE NEW YORK CITY PLANNING COMMISSION

**Major Zoning Classifications:**  
 The number(s) and/or letter(s) that follows an R, C or M District designation indicates use, bulk and other controls as described in the text of the Zoning Resolution.

- R – RESIDENTIAL DISTRICT
- C – COMMERCIAL DISTRICT
- M – MANUFACTURING DISTRICT
- SPECIAL PURPOSE DISTRICT  
The letter(s) within the shaded area designates the special purpose district as described in the text of the Zoning Resolution.
- AREA(S) REZONED

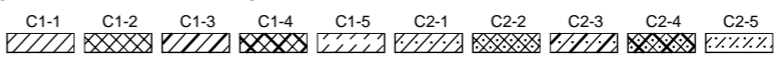

**Effective Date(s) of Rezoning:**  
 03-23-2011 C 110115 ZMX

**Special Requirements:**  
 For a list of lots subject to CEQR environmental requirements, see APPENDIX C.  
 For a list of lots subject to "D" restrictive declarations, see APPENDIX D.  
 For Inclusionary Housing designated areas on this map, see APPENDIX F.

MAP KEY

|    |    |    |
|----|----|----|
|    | 3b | 3d |
| 5c | 6a | 6c |
| 5d | 6b | 6d |

© Copyrighted by the City of New York



**NOTE:** Where no dimensions for zoning district boundaries appear on the zoning maps, such dimensions are determined in Article VII, Chapter 6 (Location of District Boundaries) of the Zoning Resolution.

**NOTE:** Zoning information as shown on this map is subject to change. For the most up-to-date zoning information for this map, visit the Zoning section of the Department of City Planning website: [www.nyc.gov/planning](http://www.nyc.gov/planning) or contact the Zoning Information Desk at (212) 720-3291.



# ZONING MAP

THE NEW YORK CITY PLANNING COMMISSION

## Major Zoning Classifications:

The number(s) and/or letter(s) that follows an R, C or M District designation indicates use, bulk and other controls as described in the text of the Zoning Resolution.

- R – RESIDENTIAL DISTRICT
- C – COMMERCIAL DISTRICT
- M – MANUFACTURING DISTRICT

SPECIAL PURPOSE DISTRICT  
The letter(s) within the shaded area designates the special purpose district as described in the text of the Zoning Resolution.

AREA(S) REZONED

## Effective Date(s) of Rezoning:

\*04-06-2011 C 110097 ZMM  
03-23-2011 C 110115 ZMX

## Special Requirements:

For a list of lots subject to CEQR environmental requirements, see APPENDIX C.

For a list of lots subject to "d" restrictive declarations, see APPENDIX D.

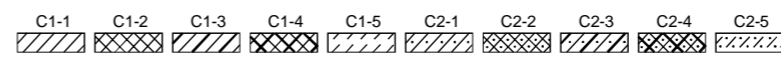
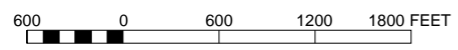
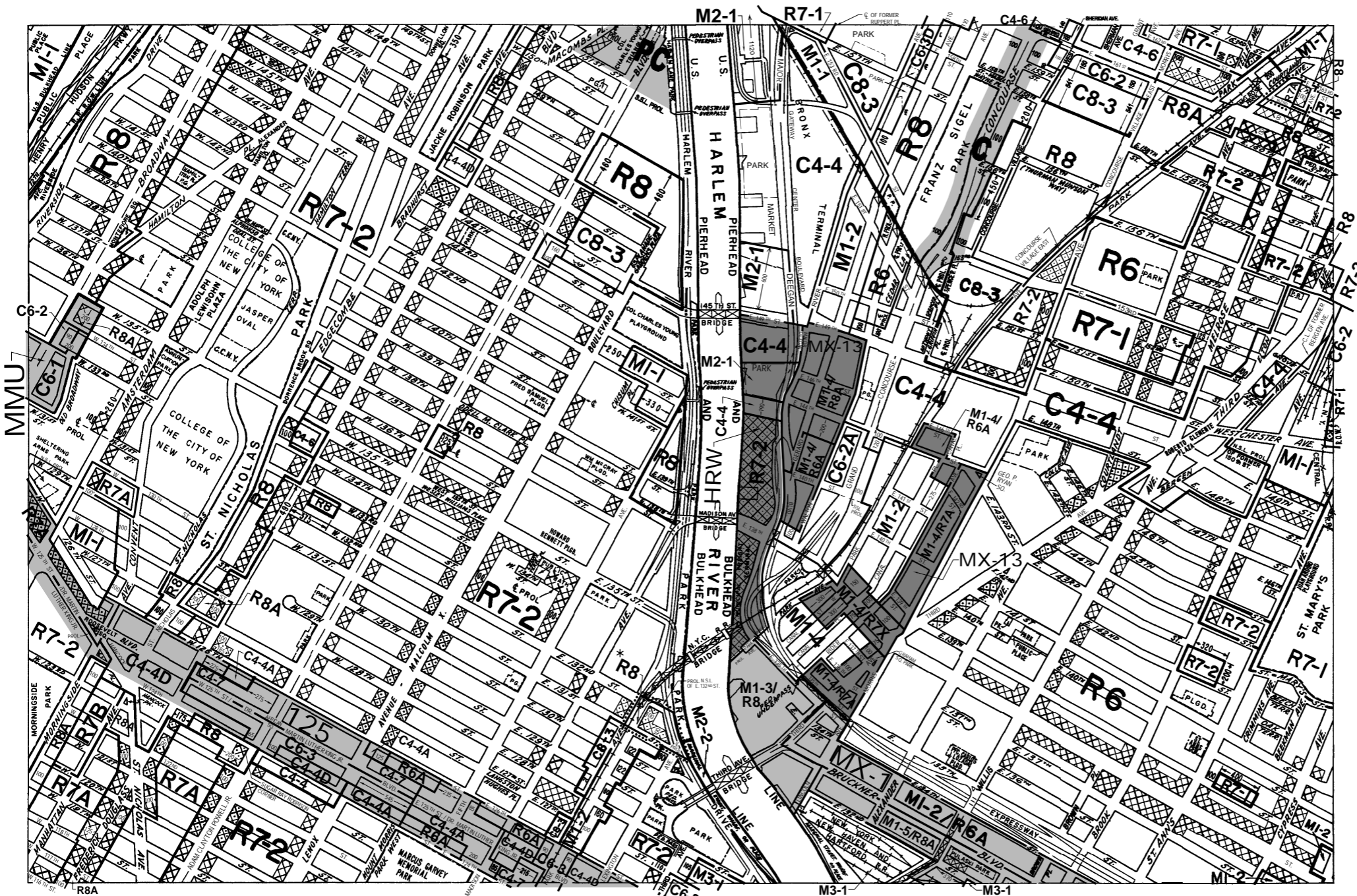
For Inclusionary Housing designated areas on this map, see APPENDIX F.

### MAP KEY

|    |    |    |
|----|----|----|
|    | 3b | 3d |
| 5c | 6a | 6c |
| 5d | 6b | 6d |

© Copyrighted by the City of New York

ZONING MAP 6a

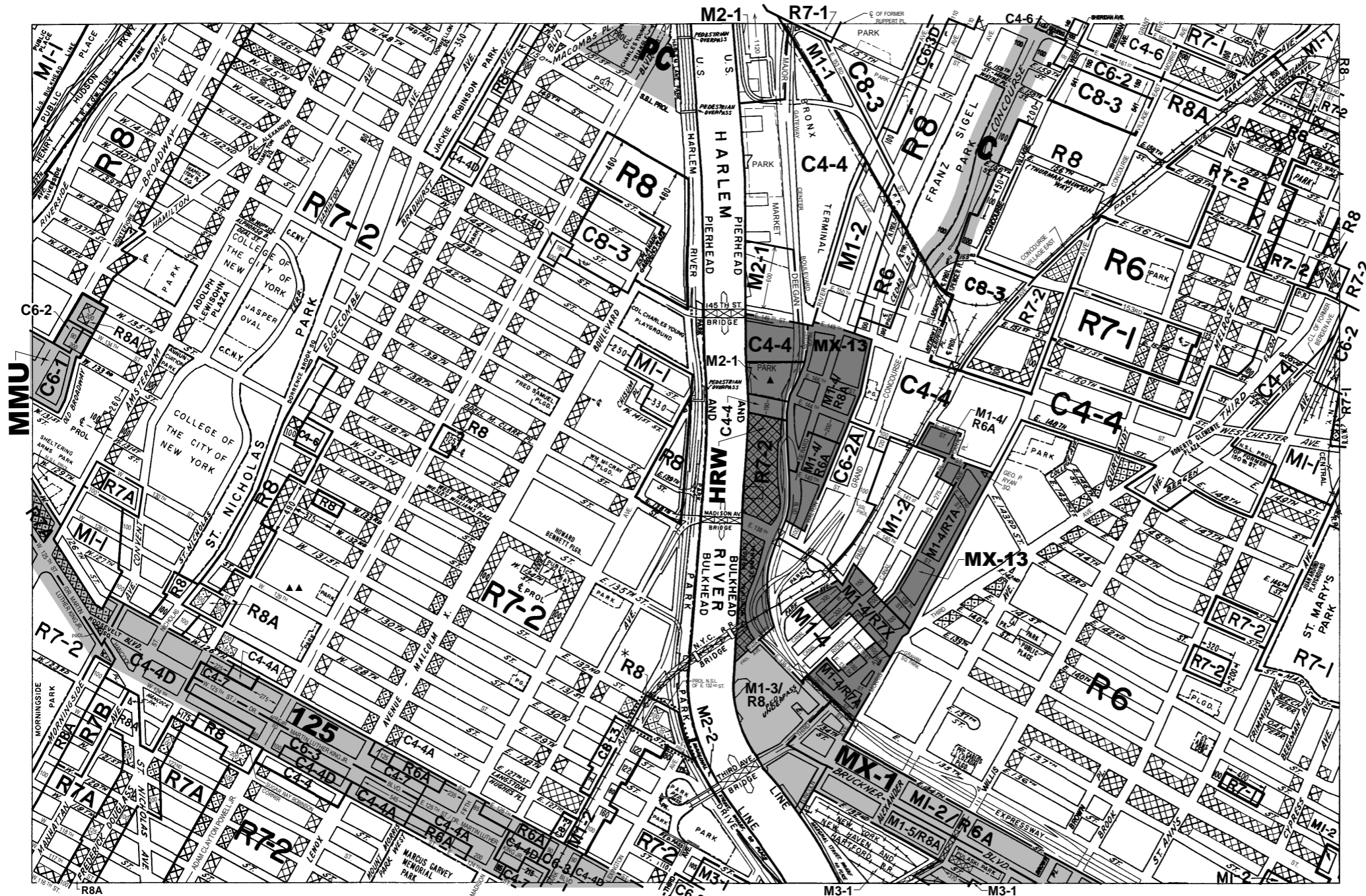


**NOTE:** Where no dimensions for zoning district boundaries appear on the zoning maps, such dimensions are determined in Article VII, Chapter 6 (Location of District Boundaries) of the Zoning Resolution.

**NOTE:** Zoning information as shown on this map is subject to change. For the most up-to-date zoning information for this map, visit the Zoning section of the Department of City Planning website: [www.nyc.gov/planning](http://www.nyc.gov/planning) or contact the Zoning Information Desk at (212) 720-3291.







# ZONING MAP

THE NEW YORK CITY PLANNING COMMISSION

## Major Zoning Classifications:

The number(s) and/or letter(s) that follows an R, C or M District designation indicates use, bulk and other controls as described in the text of the Zoning Resolution.

- R – RESIDENTIAL DISTRICT
- C – COMMERCIAL DISTRICT
- M – MANUFACTURING DISTRICT

SPECIAL PURPOSE DISTRICT  
The letter(s) within the shaded area designates the special purpose district as described in the text of the Zoning Resolution.

AREA(S) REZONED

## Effective Date(s) of Rezoning:

- \*04-06-2011 C 110097 ZMM
- 03-23-2011 C 110115 ZMX

## Special Requirements:

For a list of lots subject to CEQR environmental requirements, see APPENDIX C.

For a list of lots subject to "D" restrictive declarations, see APPENDIX D.

For Inclusionary Housing designated areas on this map, see APPENDIX F.

## CITY MAP CHANGE(S):

- ▲▲ 10-29-2011 C 110068 MMM
- ▲ 09-03-2011 C 090166 MMX

## MAP KEY

|    |           |    |
|----|-----------|----|
|    | 3b        | 3d |
| 5c | <b>6a</b> | 6c |
| 5d | 6b        | 6d |

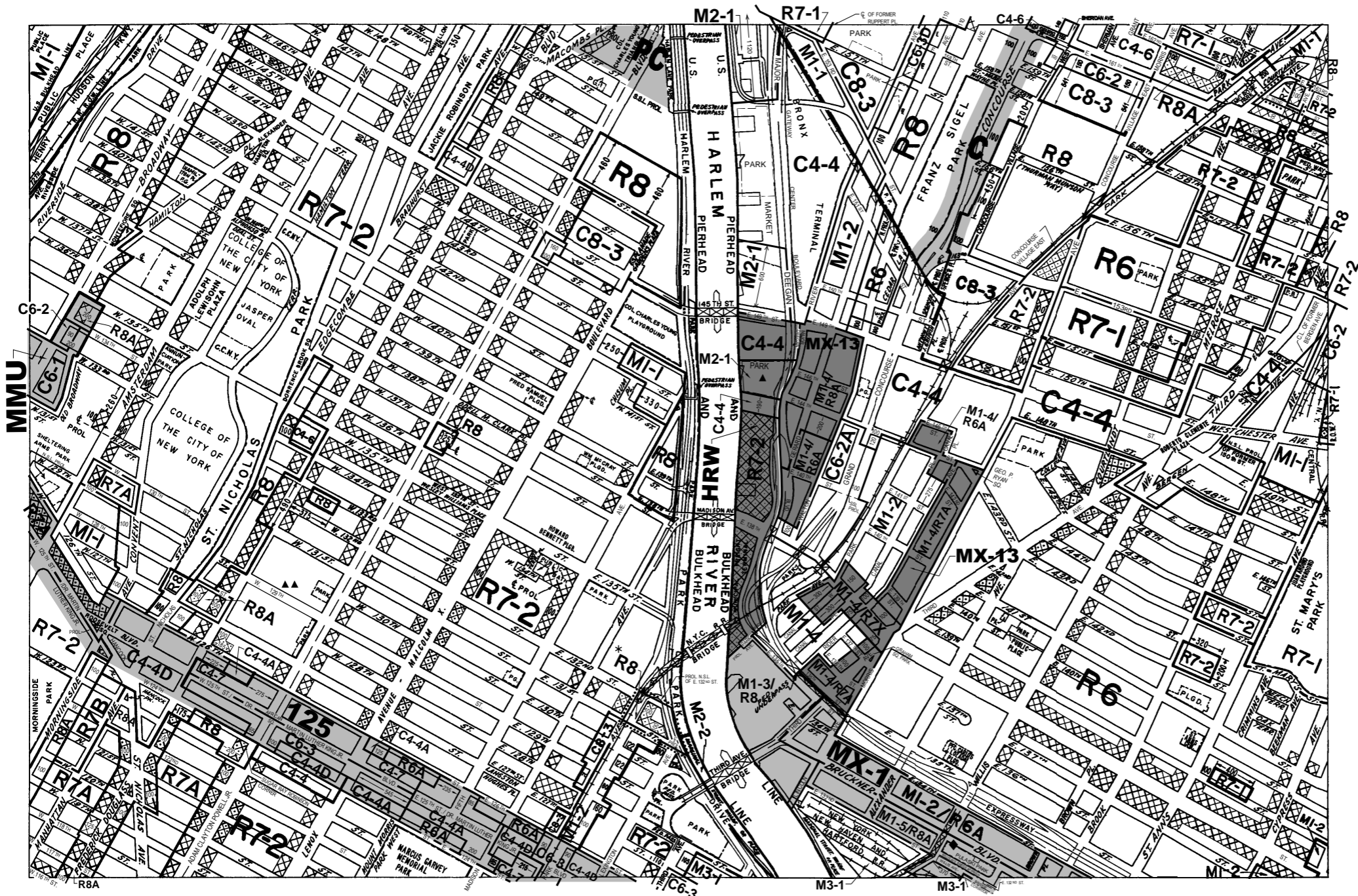
© Copyrighted by the City of New York

ZONING MAP 6a

- C1-1
- C1-2
- C1-3
- C1-4
- C1-5
- C2-1
- C2-2
- C2-3
- C2-4
- C2-5

NOTE: Where no dimensions for zoning district boundaries appear on the zoning maps, such dimensions are determined in Article VII, Chapter 6 (Location of District Boundaries) of the Zoning Resolution.

NOTE: Zoning information as shown on this map is subject to change. For the most up-to-date zoning information for this map, visit the Zoning section of the Department of City Planning website: [www.nyc.gov/planning](http://www.nyc.gov/planning) or contact the Zoning Information Desk at (212) 720-3291.



# ZONING MAP

THE NEW YORK CITY PLANNING COMMISSION

## Major Zoning Classifications:

The number(s) and/or letter(s) that follows an R, C or M District designation indicates use, bulk and other controls as described in the text of the Zoning Resolution.

- R – RESIDENTIAL DISTRICT
- C – COMMERCIAL DISTRICT
- M – MANUFACTURING DISTRICT

SPECIAL PURPOSE DISTRICT  
The letter(s) within the shaded area designates the special purpose district as described in the text of the Zoning Resolution.

AREA(S) REZONED

## Effective Date(s) of Rezoning:

- \* 04-06-2011 C 110097 ZMM
- 03-23-2011 C 110115 ZMX

## Special Requirements:

For a list of lots subject to CEQR environmental requirements, see APPENDIX C.

For a list of lots subject to "D" restrictive declarations, see APPENDIX D.

For Inclusionary Housing designated areas on this map, see APPENDIX F.

- CITY MAP CHANGE(S):
- ◆ AS CORRECTED 05-15-2012
  - ▲ 10-29-2011 C 110068 MMM
  - ▲ 09-03-2011 C 090166 MMX

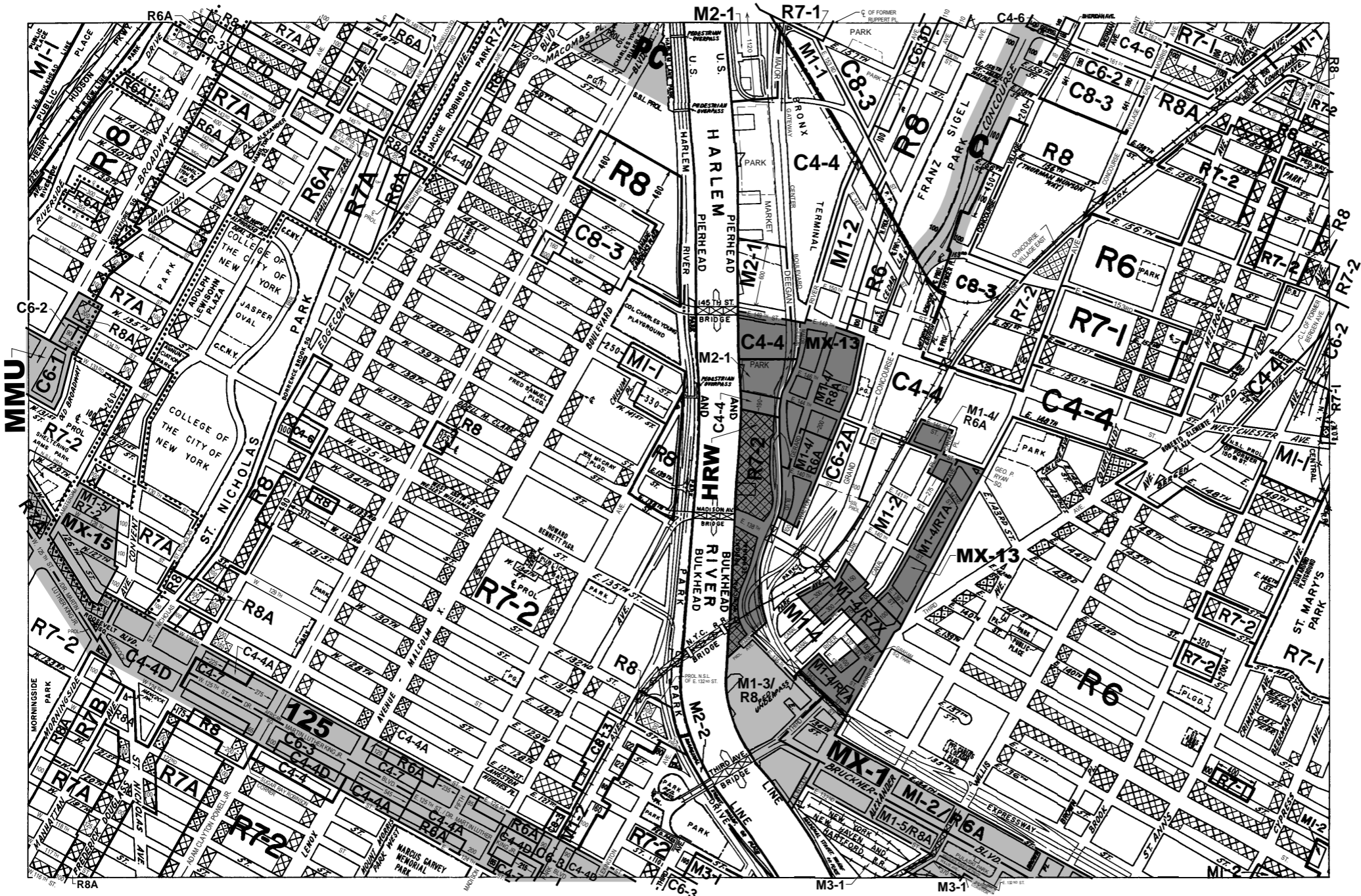
## MAP KEY

|    |           |    |
|----|-----------|----|
|    | 3b        | 3d |
| 5c | <b>6a</b> | 6c |
| 5d | 6b        | 6d |

© Copyrighted by the City of New York

**NOTE:** Zoning information as shown on this map is subject to change. For the most up-to-date zoning information for this map, visit the Zoning section of the Department of City Planning website: [www.nyc.gov/planning](http://www.nyc.gov/planning) or contact the Zoning Information Desk at (212) 720-3291.

ZONING MAP 6a



# ZONING MAP

THE NEW YORK CITY PLANNING COMMISSION

## Major Zoning Classifications:

The number(s) and/or letter(s) that follows an R, C or M District designation indicates use, bulk and other controls as described in the text of the Zoning Resolution.

- R – RESIDENTIAL DISTRICT
- C – COMMERCIAL DISTRICT
- M – MANUFACTURING DISTRICT

SPECIAL PURPOSE DISTRICT  
The letter(s) within the shaded area designates the special purpose district as described in the text of the Zoning Resolution.

AREA(S) REZONED

## Effective Date(s) of Rezoning:

11-13-2012 C 120309 ZMM

## Special Requirements:

For a list of lots subject to CEQR environmental requirements, see APPENDIX C.

For a list of lots subject to "D" restrictive declarations, see APPENDIX D.

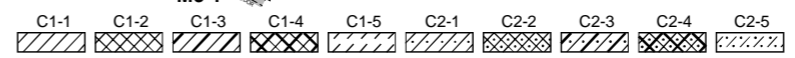
For Inclusionary Housing designated areas on this map, see APPENDIX F.

### MAP KEY

|    |           |    |
|----|-----------|----|
|    | 3b        | 3d |
| 5c | <b>6a</b> | 6c |
| 5d | 6b        | 6d |

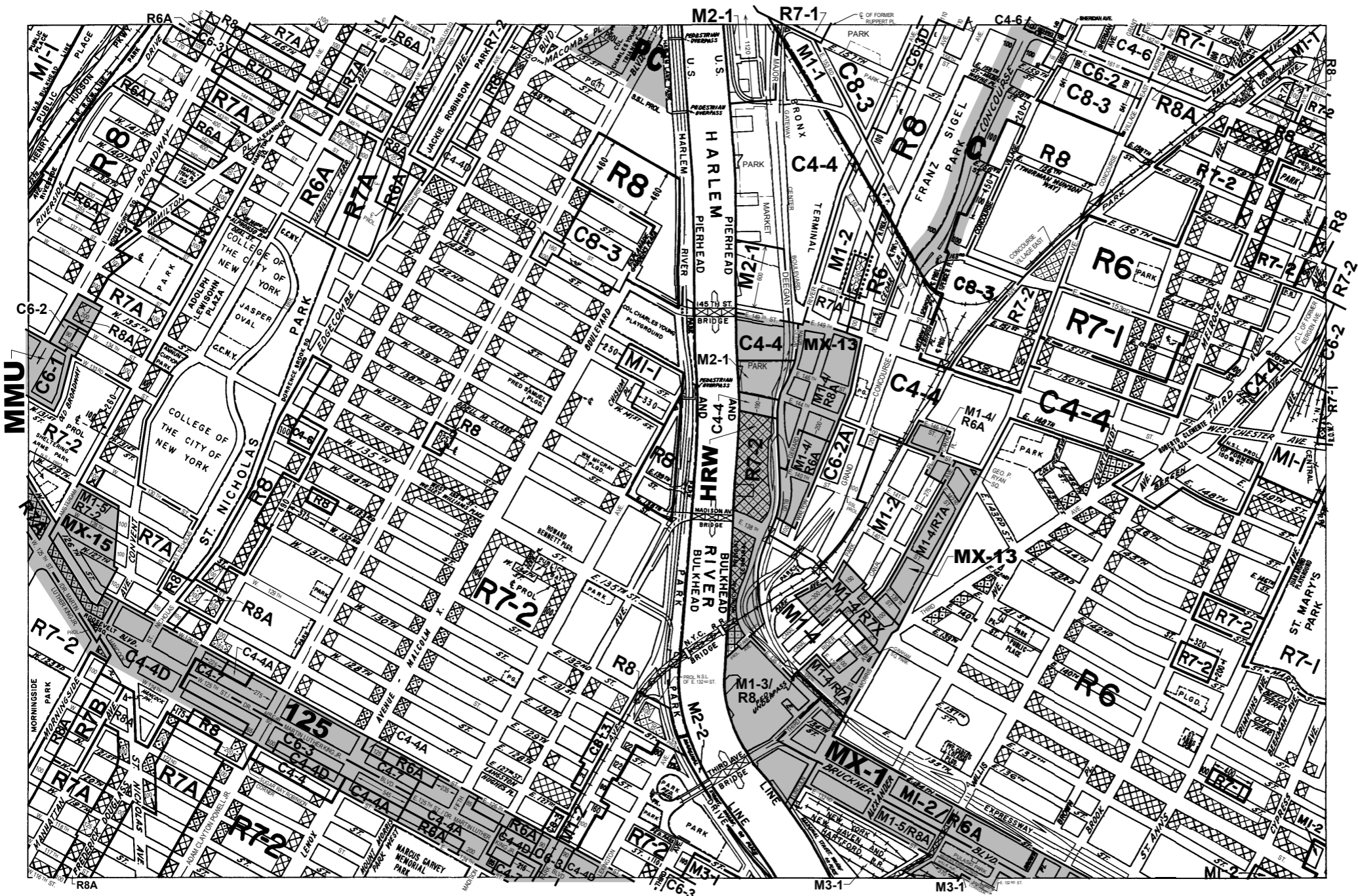
© Copyrighted by the City of New York

ZONING MAP 6a



NOTE: Where no dimensions for zoning district boundaries appear on the zoning maps, such dimensions are determined in Article VII, Chapter 6 (Location of District Boundaries) of the Zoning Resolution.

NOTE: Zoning information as shown on this map is subject to change. For the most up-to-date zoning information for this map, visit the Zoning section of the Department of City Planning website: [www.nyc.gov/planning](http://www.nyc.gov/planning) or contact the Zoning Information Desk at (212) 720-3291.



# ZONING MAP

THE NEW YORK CITY PLANNING COMMISSION

## Major Zoning Classifications:

The number(s) and/or letter(s) that follows an R, C or M District designation indicates use, bulk and other controls as described in the text of the Zoning Resolution.

- R – RESIDENTIAL DISTRICT
- C – COMMERCIAL DISTRICT
- M – MANUFACTURING DISTRICT

SPECIAL PURPOSE DISTRICT  
The letter(s) within the shaded area designates the special purpose district as described in the text of the Zoning Resolution.

AREA(S) REZONED

## Effective Date(s) of Rezoning:

05-22-2013 C 130064 ZMX

## Special Requirements:

For a list of lots subject to CEQR environmental requirements, see APPENDIX C.

For a list of lots subject to "d" restrictive declarations, see APPENDIX D.

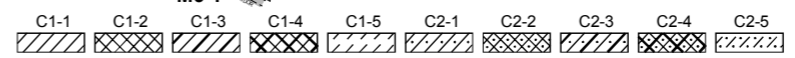

For Inclusionary Housing designated areas on this map, see APPENDIX F.

### MAP KEY

|    |           |    |
|----|-----------|----|
|    | 3b        | 3d |
| 5c | <b>6a</b> | 6c |
| 5d | 6b        | 6d |

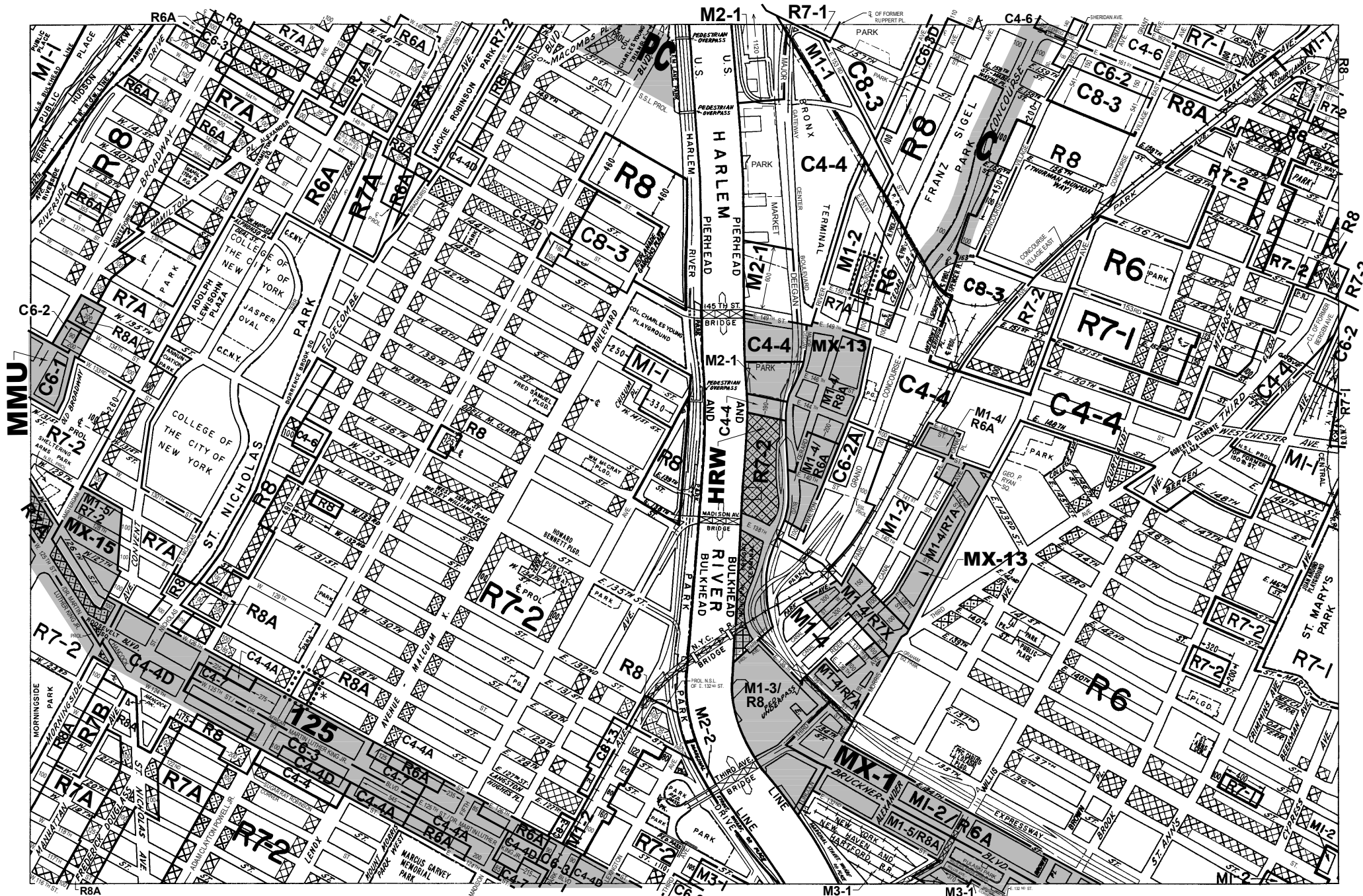
© Copyrighted by the City of New York

ZONING MAP 6a



NOTE: Where no dimensions for zoning district boundaries appear on the zoning maps, such dimensions are determined in Article VII, Chapter 6 (Location of District Boundaries) of the Zoning Resolution.

NOTE: Zoning information as shown on this map is subject to change. For the most up-to-date zoning information for this map, visit the Zoning section of the Department of City Planning website: [www.nyc.gov/planning](http://www.nyc.gov/planning) or contact the Zoning Information Desk at (212) 720-3291.



# ZONING MAP

THE NEW YORK CITY PLANNING COMMISSION

## Major Zoning Classifications:

The number(s) and/or letter(s) that follows an R, C or M District designation indicates use, bulk and other controls as described in the text of the Zoning Resolution.

- R – RESIDENTIAL DISTRICT
- C – COMMERCIAL DISTRICT
- M – MANUFACTURING DISTRICT

SPECIAL PURPOSE DISTRICT  
The letter(s) within the shaded area designates the special purpose district as described in the text of the Zoning Resolution.

AREA(S) REZONED

## Effective Date(s) of Rezoning:

\*11-14-2013 C 130271 ZMM  
05-22-2013 C 130064 ZMX

## Special Requirements:

For a list of lots subject to CEQR environmental requirements, see APPENDIX C.

For a list of lots subject to "D" restrictive declarations, see APPENDIX D.

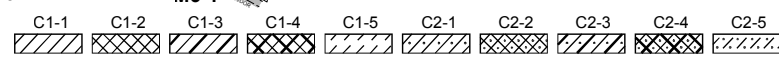
For Inclusionary Housing designated areas on this map, see APPENDIX F.

### MAP KEY

|    |           |    |
|----|-----------|----|
|    | 3b        | 3d |
| 5c | <b>6a</b> | 6c |
| 5d | 6b        | 6d |

© Copyrighted by the City of New York.

ZONING MAP 6a



NOTE: Where no dimensions for zoning district boundaries appear on the zoning maps, such dimensions are determined in Article VII, Chapter 6 (Location of District Boundaries) of the Zoning Resolution.

NOTE: Zoning information as shown on this map is subject to change. For the most up-to-date zoning information for this map, visit the Zoning section of the Department of City Planning website: [www.nyc.gov/planning](http://www.nyc.gov/planning) or contact the Zoning Information Desk at (212) 720-3291.




# ZONING MAP


THE NEW YORK CITY PLANNING COMMISSION

## Major Zoning Classifications:

The number(s) and/or letter(s) that follows an R, C or M District designation indicates use, bulk and other controls as described in the text of the Zoning Resolution.

- R – RESIDENTIAL DISTRICT
- C – COMMERCIAL DISTRICT
- M – MANUFACTURING DISTRICT

 SPECIAL PURPOSE DISTRICT  
The letter(s) within the shaded area designates the special purpose district as described in the text of the Zoning Resolution.

 AREA(S) REZONED

## Effective Date(s) of Rezoning:

06-26-2014 C 140070 ZMM

## Special Requirements:

For a list of lots subject to CEQR environmental requirements, see APPENDIX C.

For a list of lots subject to "D" restrictive declarations, see APPENDIX D.

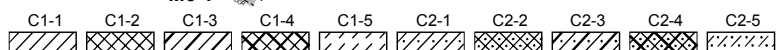

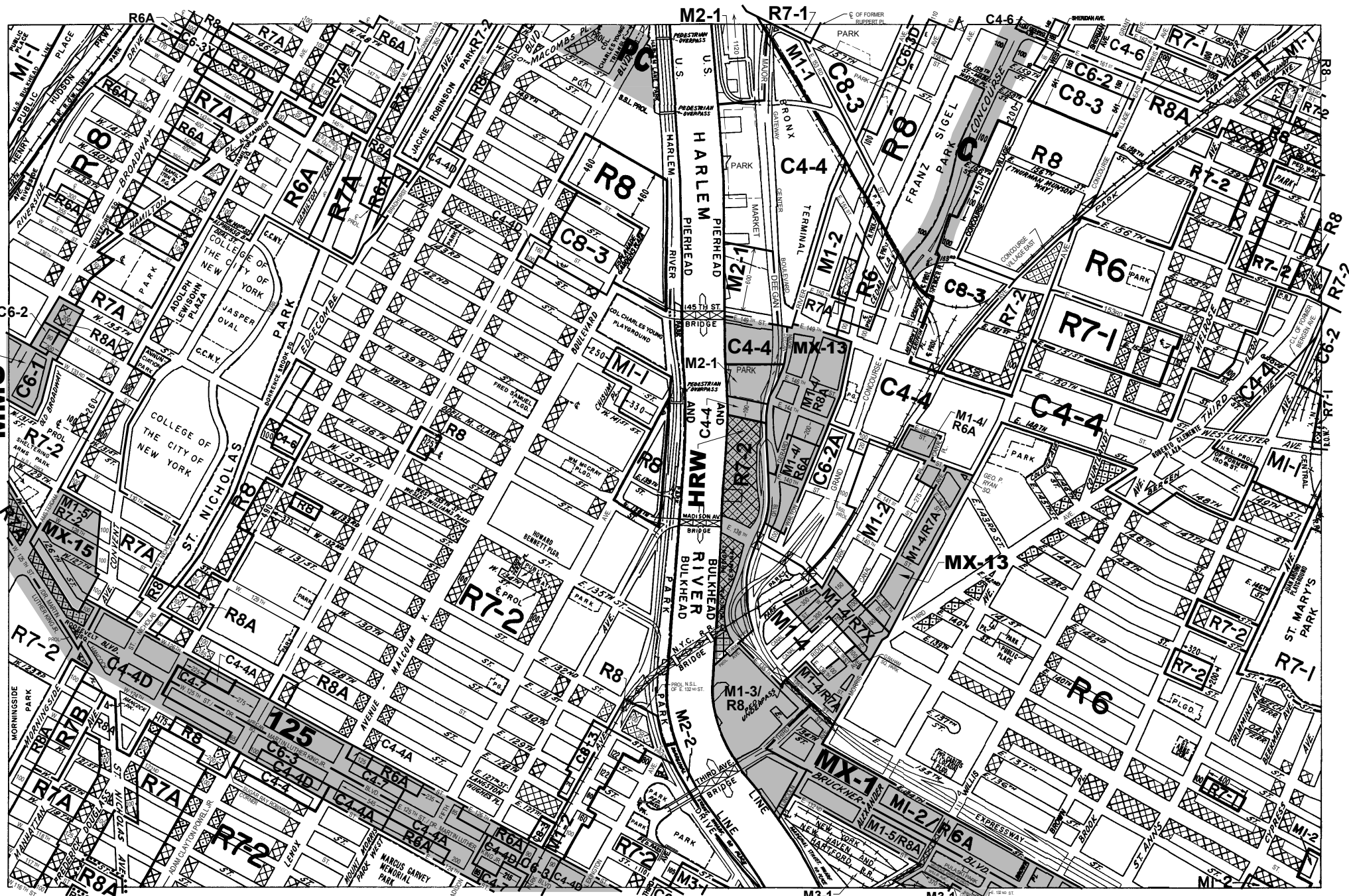
For Inclusionary Housing designated areas on this map, see APPENDIX F.

### MAP KEY

|    |           |    |
|----|-----------|----|
|    | 3b        | 3d |
| 5c | <b>6a</b> | 6c |
| 5d | 6b        | 6d |

© Copyrighted by the City of New York

ZONING MAP **6a**



NOTE: Where no dimensions for zoning district boundaries appear on the zoning maps, such dimensions are determined in Article VII, Chapter 6 (Location of District Boundaries) of the Zoning Resolution.

NOTE: Zoning information as shown on this map is subject to change. For the most up-to-date zoning information for this map, visit the Zoning section of the Department of City Planning website: [www.nyc.gov/planning](http://www.nyc.gov/planning) or contact the Zoning Information Desk at (212) 720-3291.



# ZONING MAP

THE NEW YORK CITY PLANNING COMMISSION

## Major Zoning Classifications:

The number(s) and/or letter(s) that follows an R, C or M District designation indicates use, bulk and other controls as described in the text of the Zoning Resolution.

- R – RESIDENTIAL DISTRICT
- C – COMMERCIAL DISTRICT
- M – MANUFACTURING DISTRICT

SPECIAL PURPOSE DISTRICT  
The letter(s) within the shaded area designates the special purpose district as described in the text of the Zoning Resolution.

AREA(S) REZONED

## Effective Date(s) of Rezoning:

\*03-11-2015 C 150152 ZMX  
06-26-2014 C 140070 ZMM

## Special Requirements:

For a list of lots subject to CEQR environmental requirements, see APPENDIX C.

For a list of lots subject to "D" restrictive declarations, see APPENDIX D.

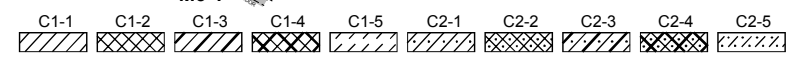
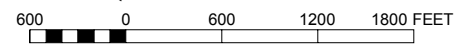
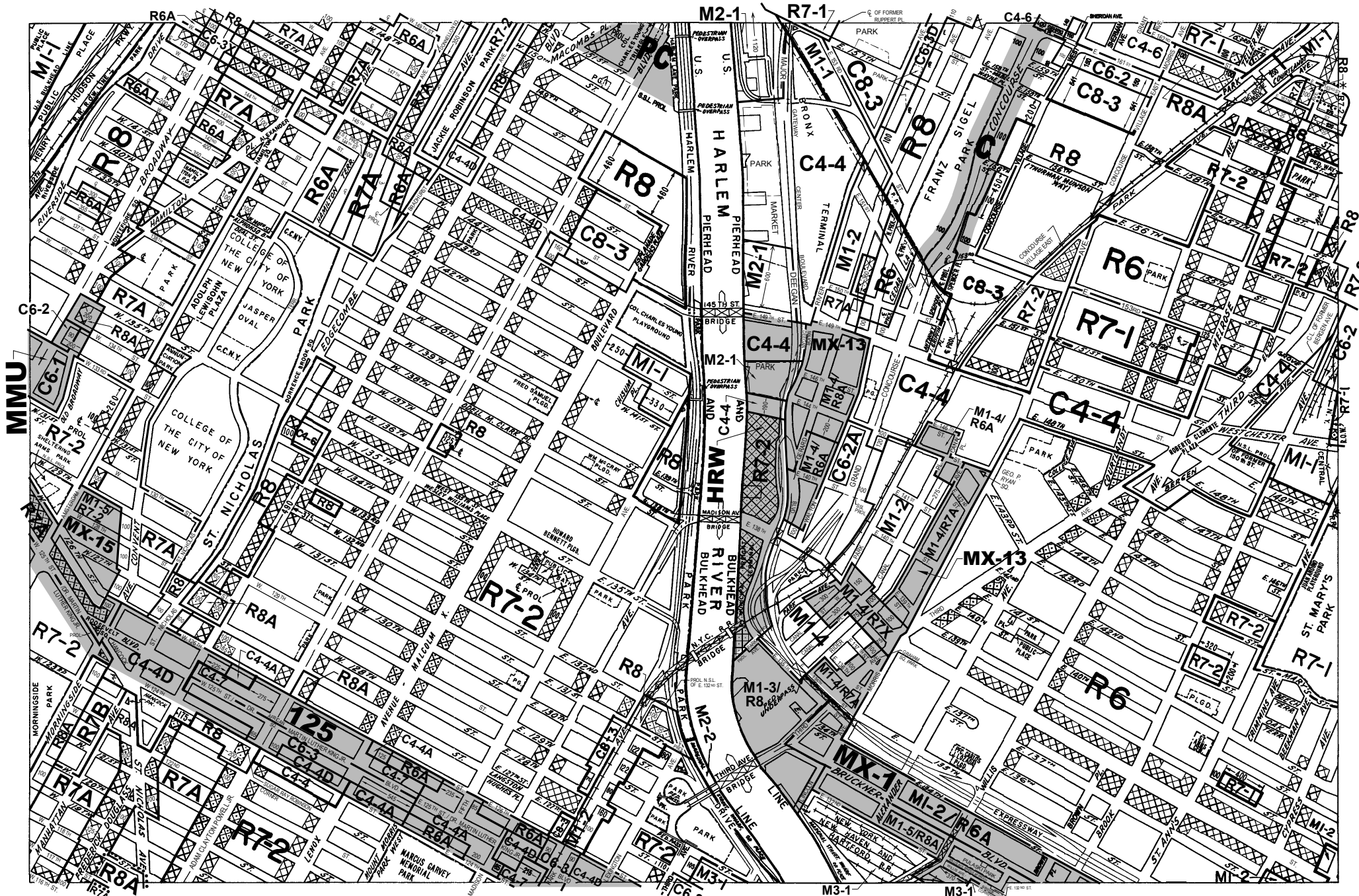
For Inclusionary Housing designated areas on this map, see APPENDIX F.

### MAP KEY

|    |           |    |
|----|-----------|----|
|    | 3b        | 3d |
| 5c | <b>6a</b> | 6c |
| 5d | 6b        | 6d |

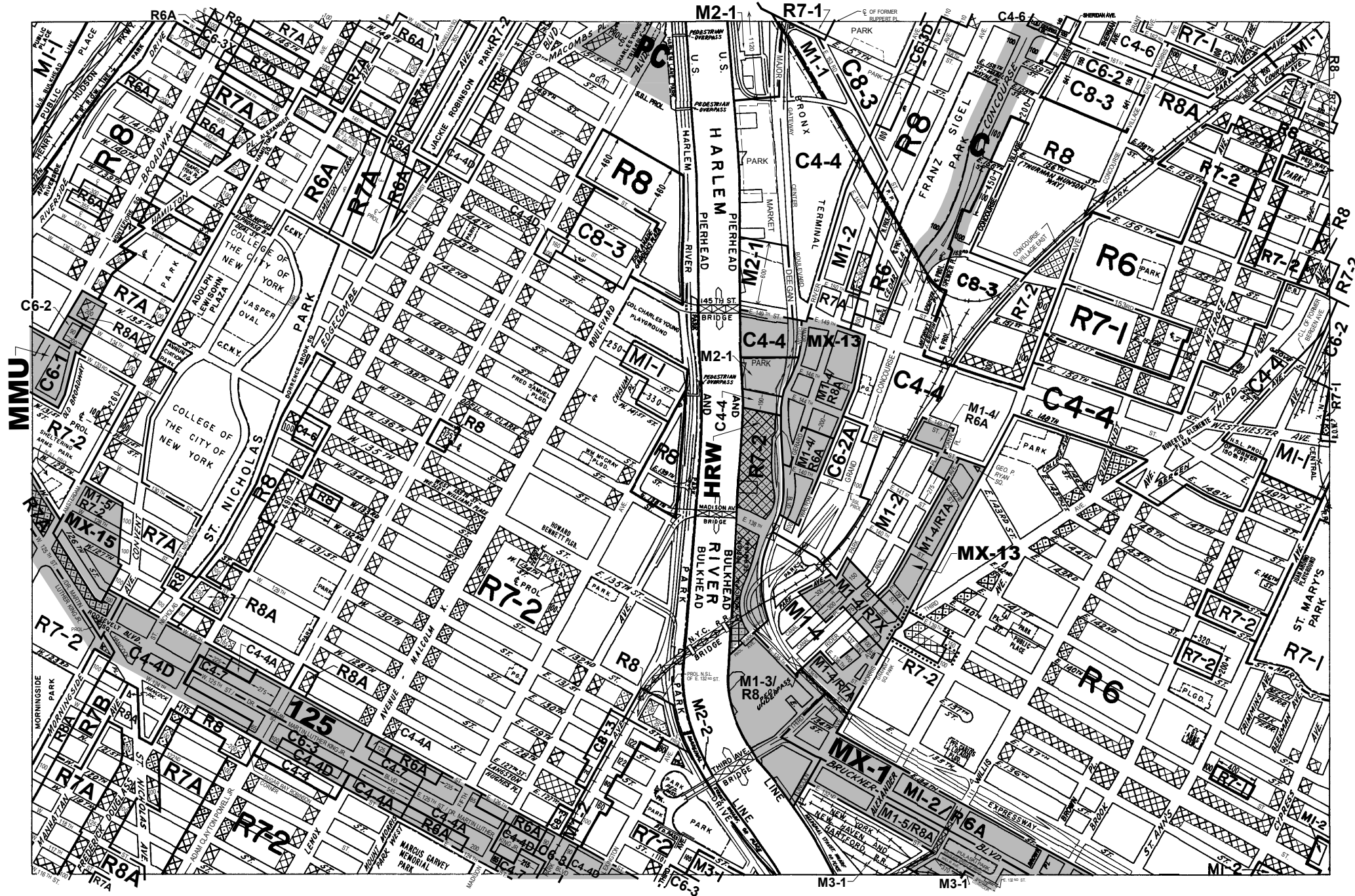
© Copyrighted by the City of New York

ZONING MAP 6a



NOTE: Where no dimensions for zoning district boundaries appear on the zoning maps, such dimensions are determined in Article VII, Chapter 6 (Location of District Boundaries) of the Zoning Resolution.

NOTE: Zoning information as shown on this map is subject to change. For the most up-to-date zoning information for this map, visit the Zoning section of the Department of City Planning website: [www.nyc.gov/planning](http://www.nyc.gov/planning) or contact the Zoning Information Desk at (212) 720-3291.



# ZONING MAP

THE NEW YORK CITY PLANNING COMMISSION

## Major Zoning Classifications:

The number(s) and/or letter(s) that follows an R, C or M District designation indicates use, bulk and other controls as described in the text of the Zoning Resolution.

- R – RESIDENTIAL DISTRICT
- C – COMMERCIAL DISTRICT
- M – MANUFACTURING DISTRICT

SPECIAL PURPOSE DISTRICT  
The letter(s) within the shaded area designates the special purpose district as described in the text of the Zoning Resolution.

AREA(S) REZONED

## Effective Date(s) of Rezoning:

08-13-2015 C 150288 ZMX

## Special Requirements:

For a list of lots subject to CEQR environmental requirements, see APPENDIX C.

For a list of lots subject to "D" restrictive declarations, see APPENDIX D.

For Inclusionary Housing designated areas on this map, see APPENDIX F.

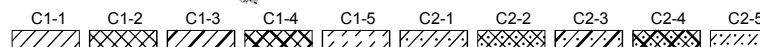
### MAP KEY

|    |    |    |
|----|----|----|
|    | 3b | 3d |
| 5c | 6a | 6c |
| 5d | 6b | 6d |

© Copyrighted by the City of New York

ZONING MAP 6a

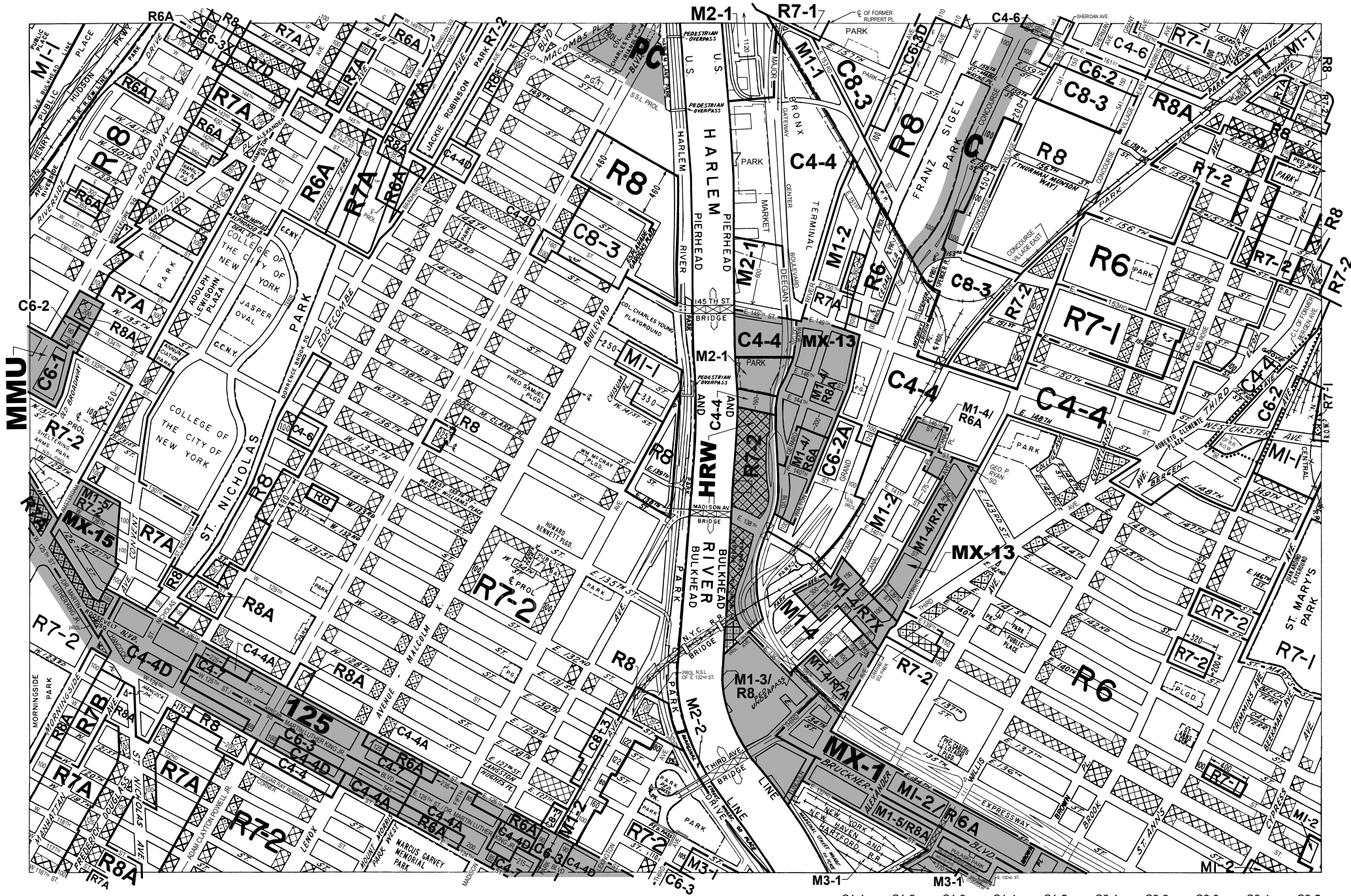
600 0 600 1200 1800 FEET



NOTE: Where no dimensions for zoning district boundaries appear on the zoning maps, such dimensions are determined in Article VII, Chapter 6 (Location of District Boundaries) of the Zoning Resolution.

NOTE: Zoning information as shown on this map is subject to change. For the most up-to-date zoning information for this map, visit the Zoning section of the Department of City Planning website: [www.nyc.gov/planning](http://www.nyc.gov/planning) or contact the Zoning Information Desk at (212) 720-3291.





# ZONING MAP

THE NEW YORK CITY PLANNING COMMISSION

## Major Zoning Classifications:

The number(s) and/or letter(s) that follows an R, C or M District designation indicates use, bulk and other controls as described in the text of the Zoning Resolution.

- R – RESIDENTIAL DISTRICT
- C – COMMERCIAL DISTRICT
- M – MANUFACTURING DISTRICT

SPECIAL PURPOSE DISTRICT  
The letter(s) within the shaded area designates the special purpose district as described in the text of the Zoning Resolution.

AREA(S) REZONED

## Effective Date(s) of Rezoning:

09-14-2016 C 160267 ZMX

## Special Requirements:

For a list of lots subject to CEQR environmental requirements, see APPENDIX C.

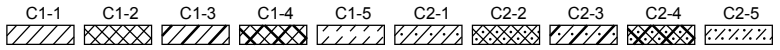

For a list of lots subject to "D" restrictive declarations, see APPENDIX D.

For Inclusionary Housing designated areas on this map, see APPENDIX F.

### MAP KEY

|    |           |    |
|----|-----------|----|
|    | 3b        | 3d |
| 5c | <b>6a</b> | 6c |
| 5d | 6b        | 6d |

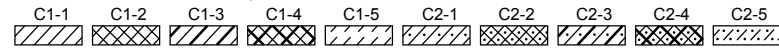

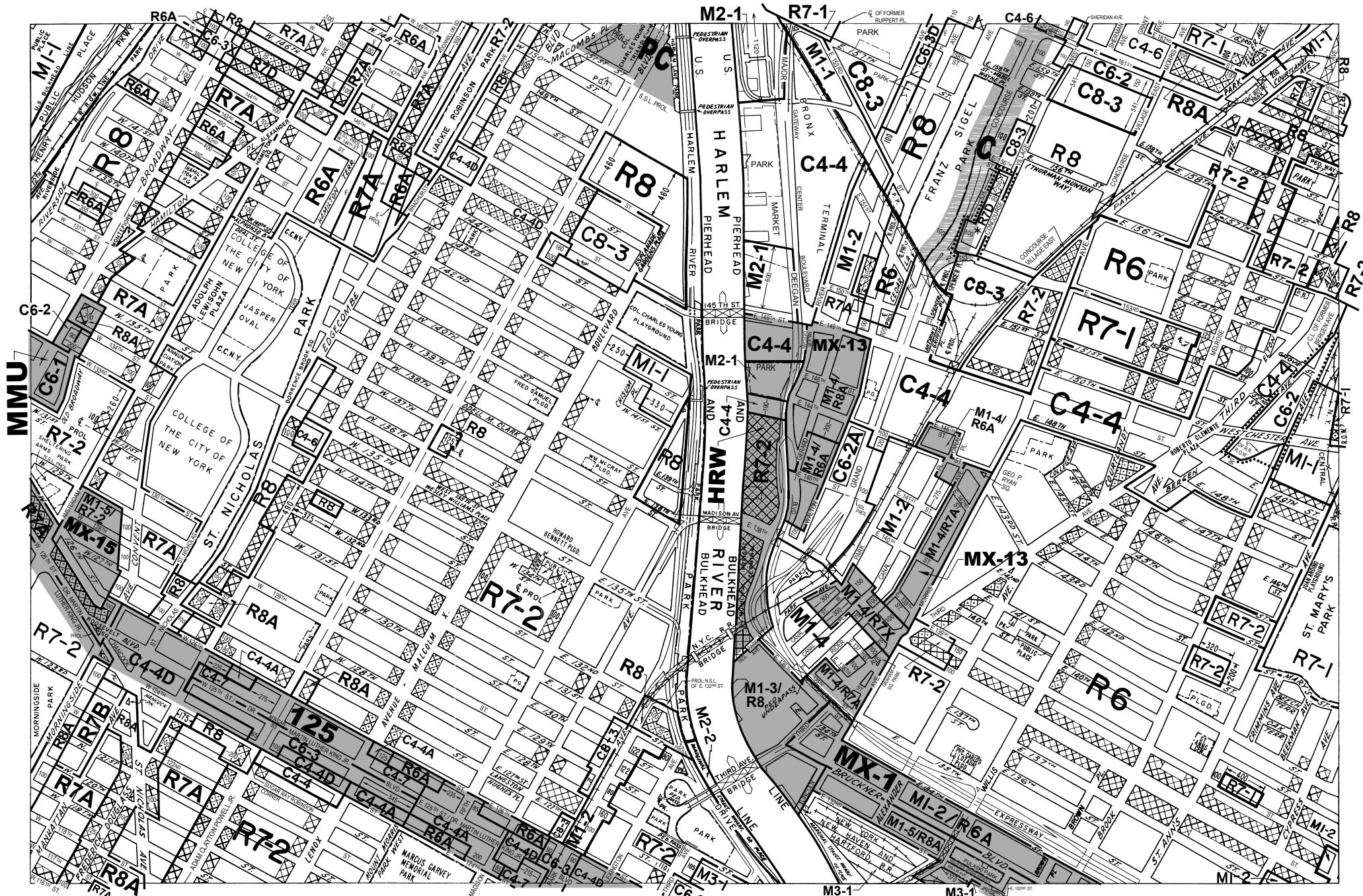
© Copyrighted by the City of New York



NOTE: Where no dimensions for zoning district boundaries appear on the zoning maps, such dimensions are determined in Article VII, Chapter 6 (Location of District Boundaries) of the Zoning Resolution.

ZONING MAP 6a

NOTE: Zoning information as shown on this map is subject to change. For the most up-to-date zoning information for this map, visit the Zoning section of the Department of City Planning website: [www.nyc.gov/planning](http://www.nyc.gov/planning) or contact the Zoning Information Desk at (212) 720-3291.



NOTE: Where no dimensions for zoning district boundaries appear on the zoning maps, such dimensions are determined in Article VII, Chapter 6 (Location of District Boundaries) of the Zoning Resolution.

# ZONING MAP

THE NEW YORK CITY PLANNING COMMISSION

## Major Zoning Classifications:

The number(s) and/or letter(s) that follows an R, C or M District designation indicates use, bulk and other controls as described in the text of the Zoning Resolution.

- R – RESIDENTIAL DISTRICT
- C – COMMERCIAL DISTRICT
- M – MANUFACTURING DISTRICT

SPECIAL PURPOSE DISTRICT  
The letter(s) within the shaded area designates the special purpose district as described in the text of the Zoning Resolution.

AREA(S) REZONED

## Effective Date(s) of Rezoning:

- \*11-16-2016 C 150312 ZMX
- 09-14-2016 C 160267 ZMX

## Special Requirements:

For a list of lots subject to CEQR environmental requirements, see APPENDIX C.

For a list of lots subject to "D" restrictive declarations, see APPENDIX D.

For Inclusionary Housing designated areas on this map, see APPENDIX F.

### MAP KEY

|    |           |    |
|----|-----------|----|
|    | 3b        | 3d |
| 5c | <b>6a</b> | 6c |
| 5d | 6b        | 6d |

© Copyrighted by the City of New York

ZONING MAP **6a**

NOTE: Zoning information as shown on this map is subject to change. For the most up-to-date zoning information for this map, visit the Zoning section of the Department of City Planning website: [www.nyc.gov/planning](http://www.nyc.gov/planning) or contact the Zoning Information Desk at (212) 720-3291.



# ZONING MAP

THE NEW YORK CITY PLANNING COMMISSION

## Major Zoning Classifications:

The number(s) and/or letter(s) that follows an R, C or M District designation indicates use, bulk and other controls as described in the text of the Zoning Resolution.

- R – RESIDENTIAL DISTRICT
- C – COMMERCIAL DISTRICT
- M – MANUFACTURING DISTRICT

SPECIAL PURPOSE DISTRICT  
The letter(s) within the shaded area designates the special purpose district as described in the text of the Zoning Resolution.

AREA(S) REZONED

## Effective Date(s) of Rezoning:

- \*\*\* 02-15-2017 C 170081 ZMM
- \*\* 02-15-2017 C 170050 ZMM
- \* 11-16-2016 C 150312 ZMX
- 09-14-2016 C 160267 ZMX

## Special Requirements:

For a list of lots subject to CEQR environmental requirements, see APPENDIX C.

For a list of lots subject to "D" restrictive declarations, see APPENDIX D.

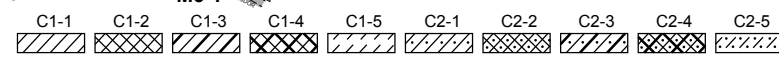
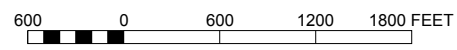
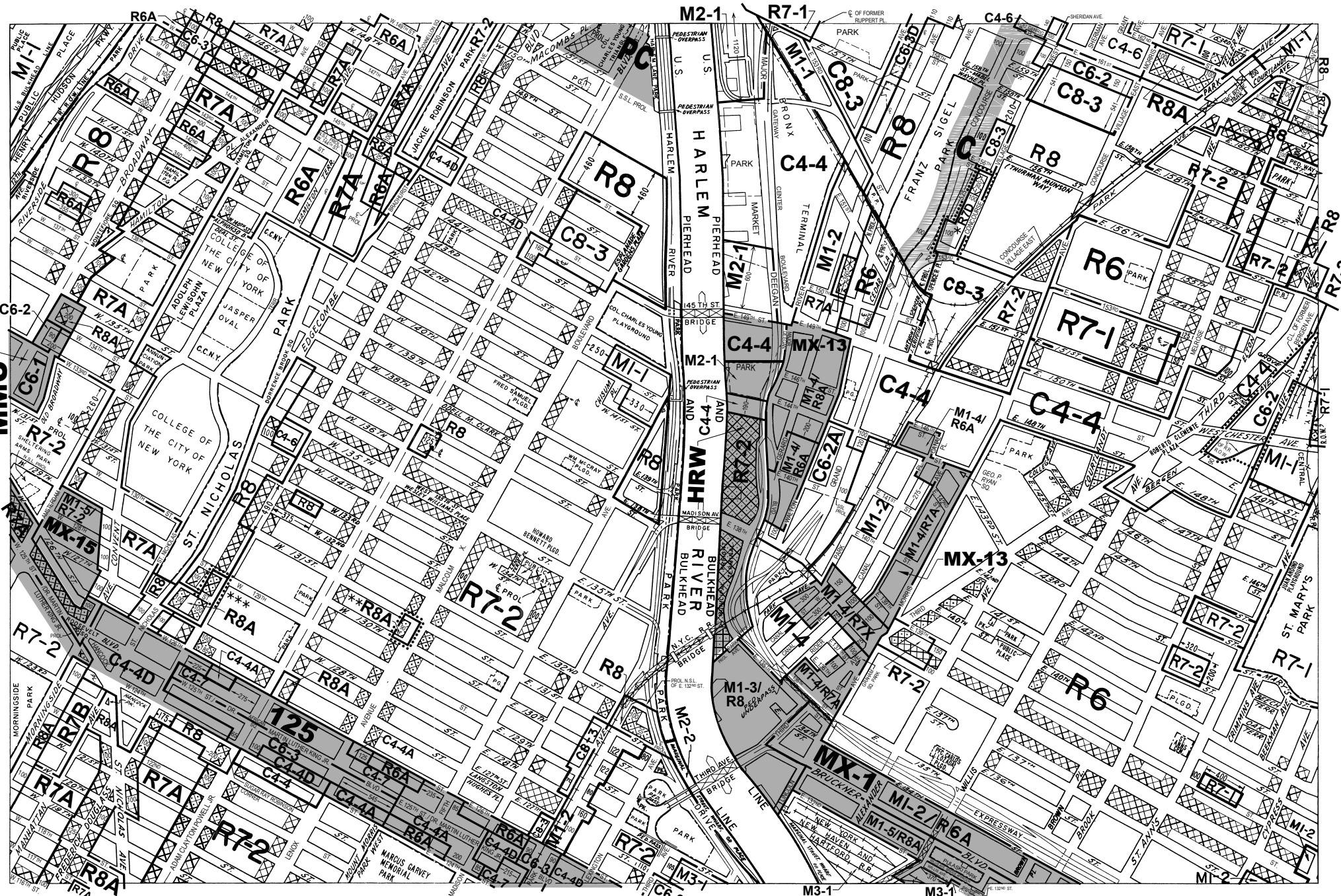
For Inclusionary Housing designated areas on this map, see APPENDIX F.

### MAP KEY

|    |           |    |
|----|-----------|----|
|    | 3b        | 3d |
| 5c | <b>6a</b> | 6c |
| 5d | 6b        | 6d |

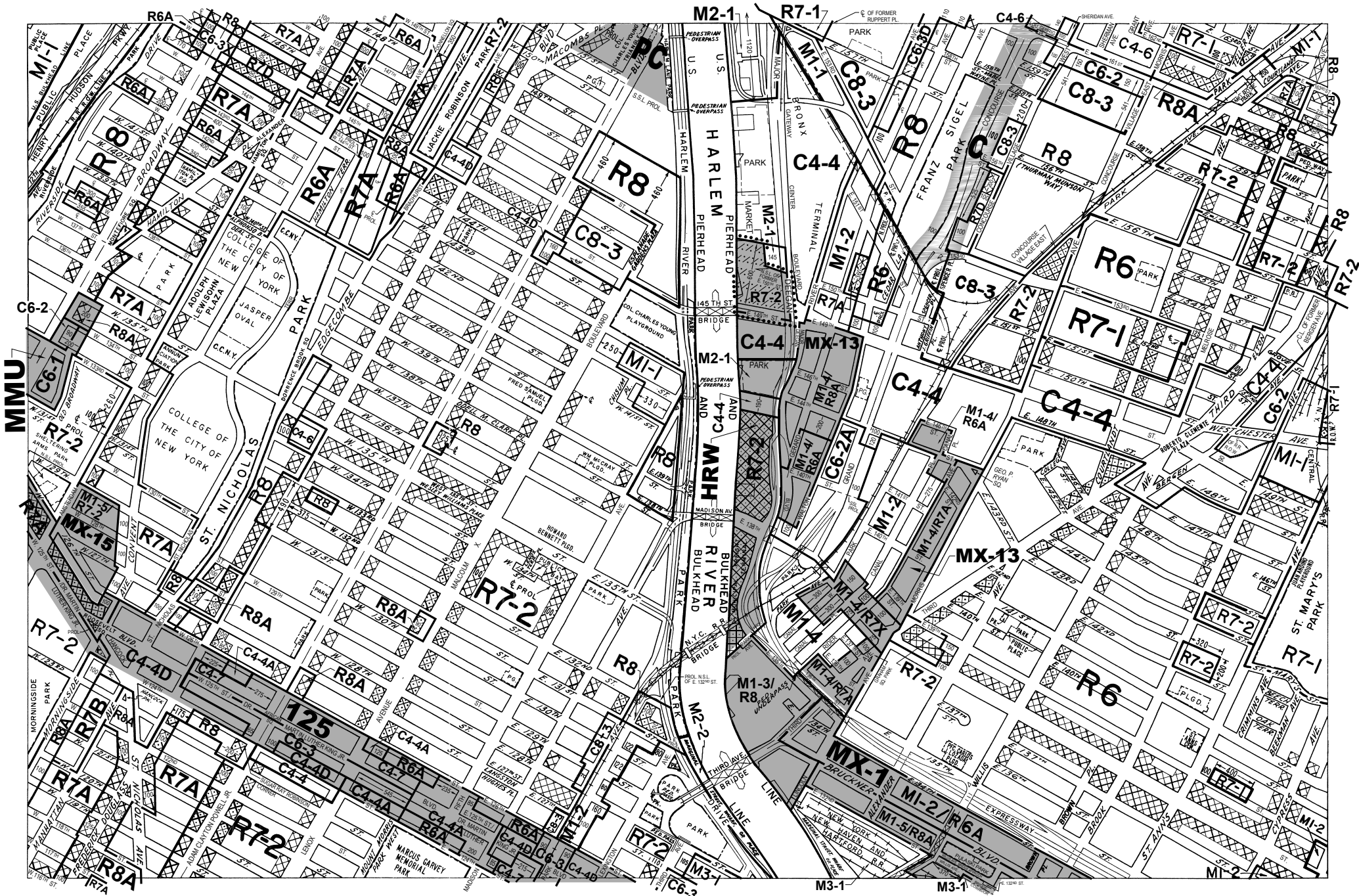
© Copyrighted by the City of New York

ZONING MAP **6a**



**NOTE:** Where no dimensions for zoning district boundaries appear on the zoning maps, such dimensions are determined in Article VII, Chapter 6 (Location of District Boundaries) of the Zoning Resolution.

**NOTE:** Zoning information as shown on this map is subject to change. For the most up-to-date zoning information for this map, visit the Zoning section of the Department of City Planning website: [www.nyc.gov/planning](http://www.nyc.gov/planning) or contact the Zoning Information Desk at (212) 720-3291.



# ZONING MAP

THE NEW YORK CITY PLANNING COMMISSION

**Major Zoning Classifications:**  
 The number(s) and/or letter(s) that follows an R, C or M District designation indicates use, bulk and other controls as described in the text of the Zoning Resolution.

- R – RESIDENTIAL DISTRICT
- C – COMMERCIAL DISTRICT
- M – MANUFACTURING DISTRICT

SPECIAL PURPOSE DISTRICT  
 The letter(s) within the shaded area designates the special purpose district as described in the text of the Zoning Resolution.

AREA(S) REZONED

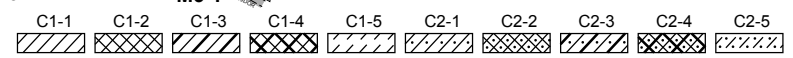
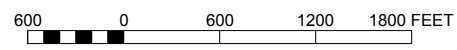
**Effective Date(s) of Rezoning:**  
 10-17-2017 C 170311 ZMX

**Special Requirements:**  
 For a list of lots subject to CEQR environmental requirements, see APPENDIX C.  
 For a list of lots subject to "D" restrictive declarations, see APPENDIX D.  
 For Inclusionary Housing designated areas and Mandatory Inclusionary Housing areas on this map, see APPENDIX F.

**MAP KEY**

|    |           |    |
|----|-----------|----|
|    | 3b        | 3d |
| 5c | <b>6a</b> | 6c |
| 5d | 6b        | 6d |

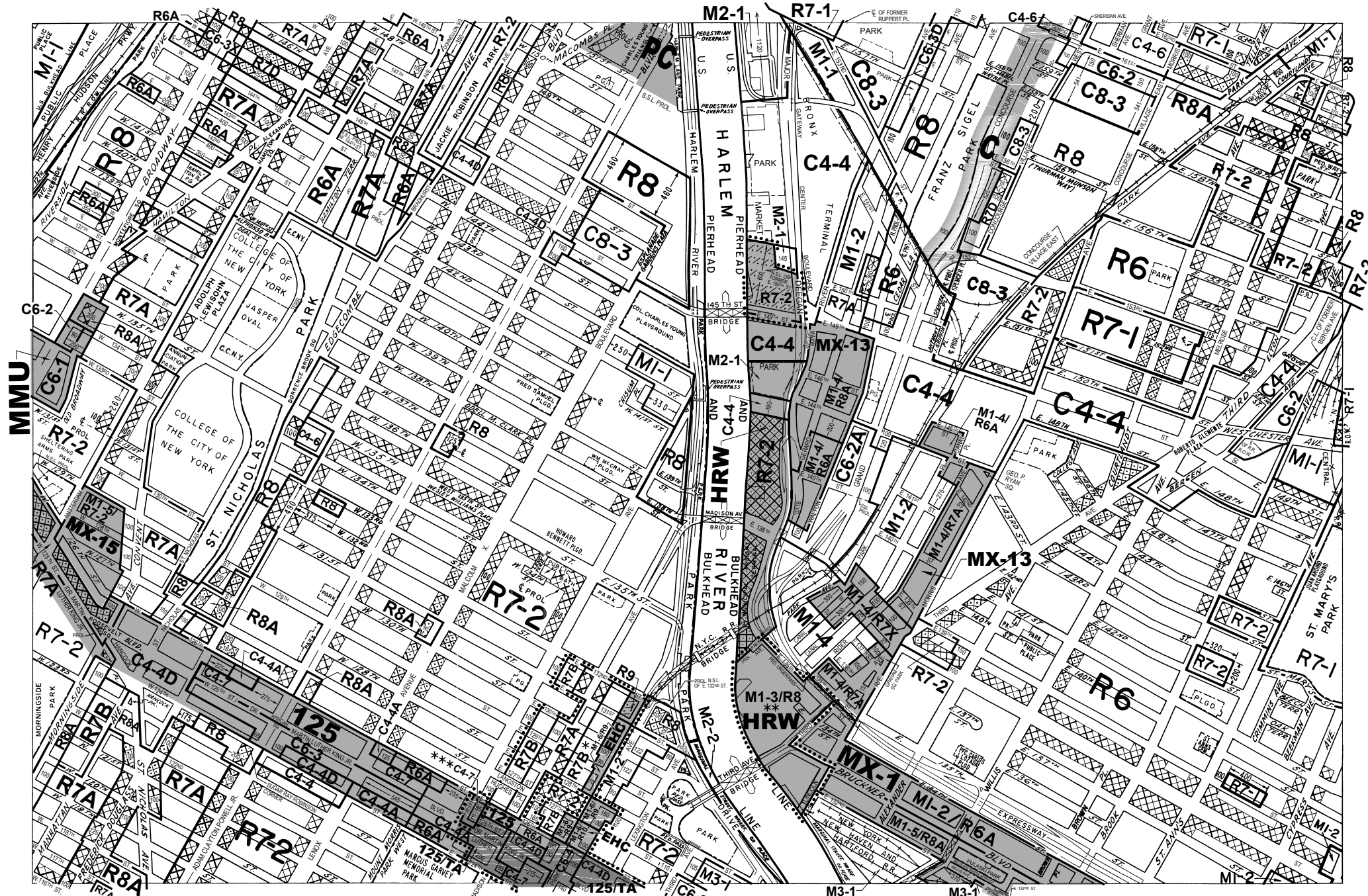
© Copyrighted by the City of New York



**NOTE:** Where no dimensions for zoning district boundaries appear on the zoning maps, such dimensions are determined in Article VII, Chapter 6 (Location of District Boundaries) of the Zoning Resolution.

ZONING MAP 6a

**NOTE:** Zoning information as shown on this map is subject to change. For the most up-to-date zoning information for this map, visit the Zoning section of the Department of City Planning website: [www.nyc.gov/planning](http://www.nyc.gov/planning) or contact the Zoning Information Desk at (212) 720-3291.



# ZONING MAP

THE NEW YORK CITY PLANNING COMMISSION

## Major Zoning Classifications:

The number(s) and/or letter(s) that follows an R, C or M District designation indicates use, bulk and other controls as described in the text of the Zoning Resolution.

- R – RESIDENTIAL DISTRICT
- C – COMMERCIAL DISTRICT
- M – MANUFACTURING DISTRICT

SPECIAL PURPOSE DISTRICT  
The letter(s) within the shaded area designates the special purpose district as described in the text of the Zoning Resolution.

AREA(S) REZONED

## Effective Date(s) of Rezoning:

- \*\*\*12-19-2017 C 170442 ZMM
- \*\*12-11-2017 C 170413 ZMX
- \*11-30-2017 C 170358 ZMM
- 10-17-2017 C 170311 ZMX

## Special Requirements:

For a list of lots subject to CEQR environmental requirements, see APPENDIX C.

For a list of lots subject to "D" restrictive declarations, see APPENDIX D.

For Inclusionary Housing designated areas and Mandatory Inclusionary Housing areas on this map, see APPENDIX F.

## MAP KEY

|    |    |    |
|----|----|----|
|    | 3b | 3d |
| 5c | 6a | 6c |
| 5d | 6b | 6d |

© Copyrighted by the City of New York

- C1-1
- C1-2
- C1-3
- C1-4
- C1-5
- C2-1
- C2-2
- C2-3
- C2-4
- C2-5

NOTE: Where no dimensions for zoning district boundaries appear on the zoning maps, such dimensions are determined in Article VII, Chapter 6 (Location of District Boundaries) of the Zoning Resolution.

NOTE: Zoning information as shown on this map is subject to change. For the most up-to-date zoning information for this map, visit the Zoning section of the Department of City Planning website: [www.nyc.gov/planning](http://www.nyc.gov/planning) or contact the Zoning Information Desk at (212) 720-3291.

ZONING MAP 6a



# ZONING MAP

THE NEW YORK CITY PLANNING COMMISSION

## Major Zoning Classifications:

The number(s) and/or letter(s) that follows an R, C or M District designation indicates use, bulk and other controls as described in the text of the Zoning Resolution.

- R – RESIDENTIAL DISTRICT
- C – COMMERCIAL DISTRICT
- M – MANUFACTURING DISTRICT

SPECIAL PURPOSE DISTRICT  
The letter(s) within the shaded area designates the special purpose district as described in the text of the Zoning Resolution.

AREA(S) REZONED

## Effective Date(s) of Rezoning:

04-25-2018 C 180131 ZMX

## Special Requirements:

For a list of lots subject to CEQR environmental requirements, see APPENDIX C.

For a list of lots subject to "D" restrictive declarations, see APPENDIX D.

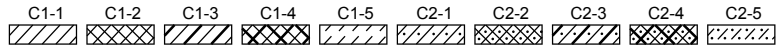

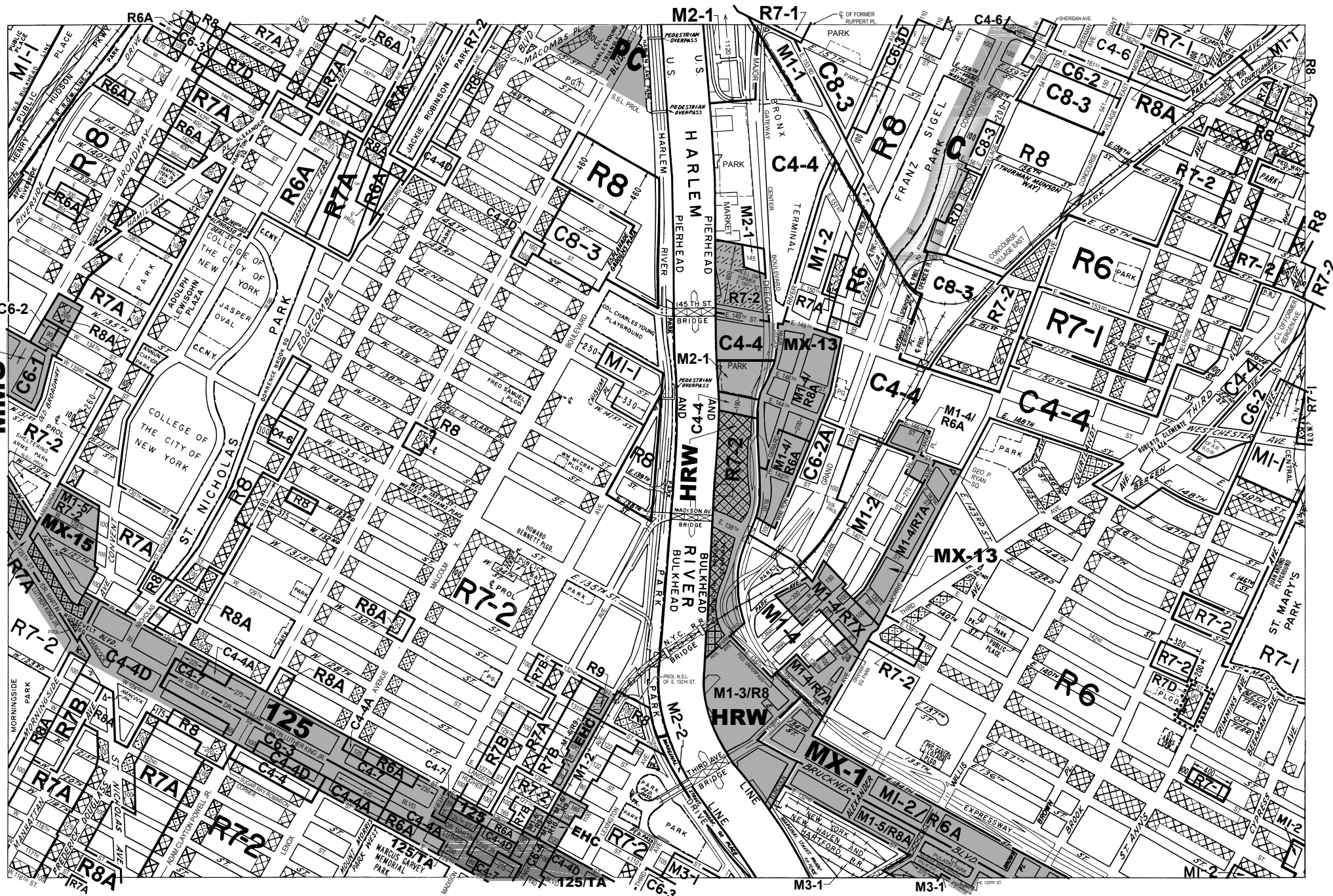
For Inclusionary Housing designated areas and Mandatory Inclusionary Housing areas on this map, see APPENDIX F.

### MAP KEY

|    |           |    |
|----|-----------|----|
|    | 3b        | 3d |
| 5c | <b>6a</b> | 6c |
| 5d | 6b        | 6d |

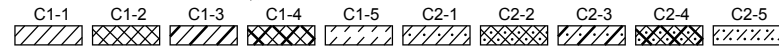

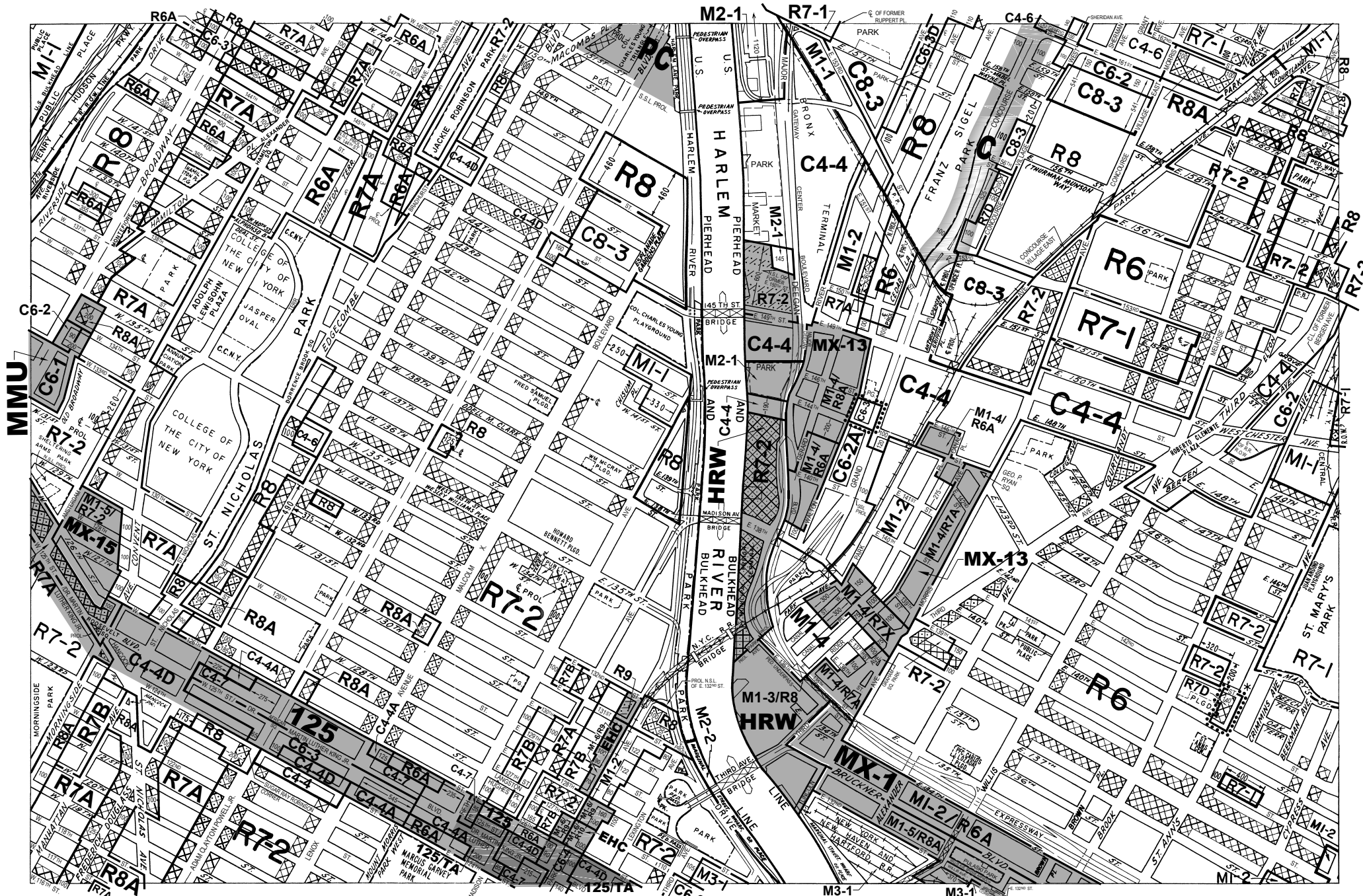
© Copyrighted by the City of New York

ZONING MAP **6a**



NOTE: Where no dimensions for zoning district boundaries appear on the zoning maps, such dimensions are determined in Article VII, Chapter 6 (Location of District Boundaries) of the Zoning Resolution.

NOTE: Zoning information as shown on this map is subject to change. For the most up-to-date zoning information for this map, visit the Zoning section of the Department of City Planning website: [www.nyc.gov/planning](http://www.nyc.gov/planning) or contact the Zoning Information Desk at (212) 720-3291.



NOTE: Where no dimensions for zoning district boundaries appear on the zoning maps, such dimensions are determined in Article VII, Chapter 6 (Location of District Boundaries) of the Zoning Resolution.

# ZONING MAP

THE NEW YORK CITY PLANNING COMMISSION

## Major Zoning Classifications:

The number(s) and/or letter(s) that follows an R, C or M District designation indicates use, bulk and other controls as described in the text of the Zoning Resolution.

- R – RESIDENTIAL DISTRICT
- C – COMMERCIAL DISTRICT
- M – MANUFACTURING DISTRICT

SPECIAL PURPOSE DISTRICT  
The letter(s) within the shaded area designates the special purpose district as described in the text of the Zoning Resolution.

AREA(S) REZONED

## Effective Date(s) of Rezoning:

- \*04-25-2018 C 180131 ZMX
- 02-14-2018 C 180031 ZMX

## Special Requirements:

For a list of lots subject to CEQR environmental requirements, see APPENDIX C.

For a list of lots subject to "d" restrictive declarations, see APPENDIX D.

For Inclusionary Housing designated areas and Mandatory Inclusionary Housing areas on this map, see APPENDIX F.

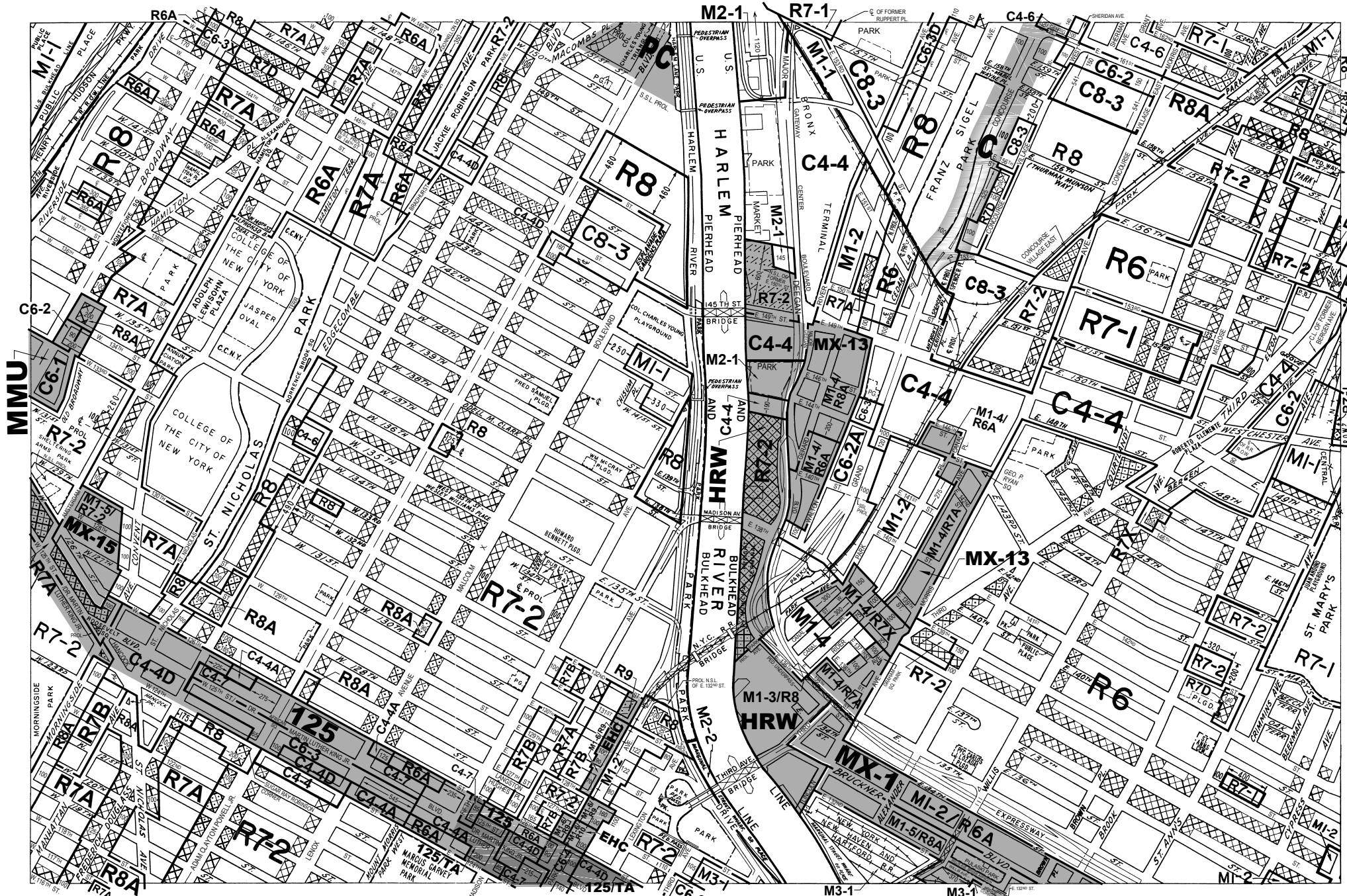
### MAP KEY

|    |           |    |
|----|-----------|----|
|    | 3b        | 3d |
| 5c | <b>6a</b> | 6c |
| 5d | 6b        | 6d |

© Copyrighted by the City of New York

ZONING MAP **6a**

NOTE: Zoning information as shown on this map is subject to change. For the most up-to-date zoning information for this map, visit the Zoning section of the Department of City Planning website: [www.nyc.gov/planning](http://www.nyc.gov/planning) or contact the Zoning Information Desk at (212) 720-3291.



# ZONING MAP

THE NEW YORK CITY PLANNING COMMISSION

**Major Zoning Classifications:**  
 The number(s) and/or letter(s) that follows an R, C or M District designation indicates use, bulk and other controls as described in the text of the Zoning Resolution.

- R – RESIDENTIAL DISTRICT
- C – COMMERCIAL DISTRICT
- M – MANUFACTURING DISTRICT

SPECIAL PURPOSE DISTRICT  
 The letter(s) within the shaded area designates the special purpose district as described in the text of the Zoning Resolution.

AREA(S) REZONED

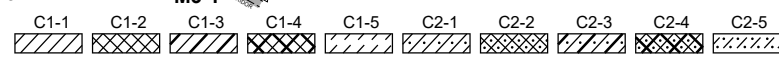

**Effective Date(s) of Rezoning:**  
 06-26-2019 C 190207 ZMX

**Special Requirements:**  
 For a list of lots subject to CEQR environmental requirements, see APPENDIX C.  
 For a list of lots subject to "D" restrictive declarations, see APPENDIX D.  
 For Inclusionary Housing designated areas and Mandatory Inclusionary Housing areas on this map, see APPENDIX F.

**MAP KEY**

|    |           |    |
|----|-----------|----|
|    | 3b        | 3d |
| 5c | <b>6a</b> | 6c |
| 5d | 6b        | 6d |

© Copyrighted by the City of New York



**NOTE:** Where no dimensions for zoning district boundaries appear on the zoning maps, such dimensions are determined in Article VII, Chapter 6 (Location of District Boundaries) of the Zoning Resolution.

**NOTE:** Zoning information as shown on this map is subject to change. For the most up-to-date zoning information for this map, visit the Zoning section of the Department of City Planning website: [www.nyc.gov/planning](http://www.nyc.gov/planning) or contact the Zoning Information Desk at (212) 720-3291.

ZONING MAP **6a**





# ZONING MAP

THE NEW YORK CITY PLANNING COMMISSION

## Major Zoning Classifications:

The number(s) and/or letter(s) that follows an R, C or M District designation indicates use, bulk and other controls as described in the text of the Zoning Resolution.

- R – RESIDENTIAL DISTRICT
- C – COMMERCIAL DISTRICT
- M – MANUFACTURING DISTRICT

SPECIAL PURPOSE DISTRICT  
The letter(s) within the shaded area designates the special purpose district as described in the text of the Zoning Resolution.

AREA(S) REZONED

## Effective Date(s) of Rezoning:

05-27-2021 C 200286 ZMX

## Special Requirements:

For a list of lots subject to CEQR environmental requirements, see APPENDIX C.

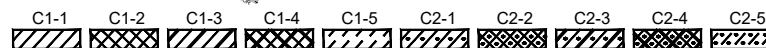
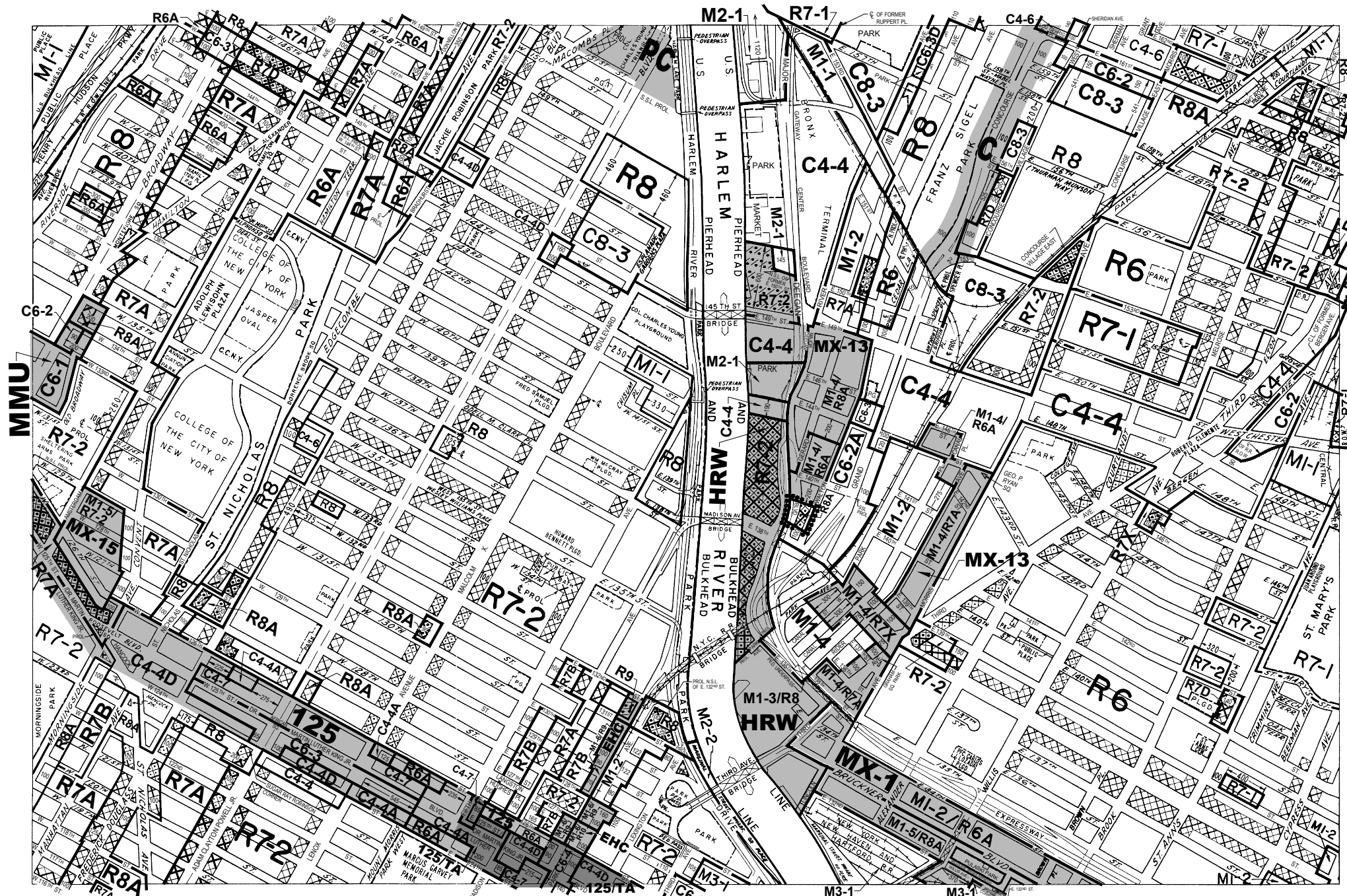
For a list of lots subject to "D" restrictive declarations, see APPENDIX D.

For Inclusionary Housing designated areas and Mandatory Inclusionary Housing areas on this map, see APPENDIX F.

### MAP KEY

|    |           |    |
|----|-----------|----|
|    | 3b        | 3d |
| 5c | <b>6a</b> | 6c |
| 5d | 6b        | 6d |

© Copyrighted by the City of New York



NOTE: Where no dimensions for zoning district boundaries appear on the zoning maps, such dimensions are determined in Article VII, Chapter 6 (Location of District Boundaries) of the Zoning Resolution.

ZONING MAP 6a

NOTE: Zoning information as shown on this map is subject to change. For the most up-to-date zoning information for this map, visit the Zoning section of the Department of City Planning website: [www.nyc.gov/planning](http://www.nyc.gov/planning) or contact the Zoning Information Desk at (212) 720-3291.




# ZONING MAP


THE NEW YORK CITY PLANNING COMMISSION

## Major Zoning Classifications:

The number(s) and/or letter(s) that follows an R, C or M District designation indicates use, bulk and other controls as described in the text of the Zoning Resolution.

- R – RESIDENTIAL DISTRICT
- C – COMMERCIAL DISTRICT
- M – MANUFACTURING DISTRICT

 SPECIAL PURPOSE DISTRICT  
The letter(s) within the shaded area designates the special purpose district as described in the text of the Zoning Resolution.

 AREA(S) REZONED

## Effective Date(s) of Rezoning:

04-28-2022 C 210321 ZMX

## Special Requirements:

For a list of lots subject to CEQR environmental requirements, see APPENDIX C.

For a list of lots subject to "D" restrictive declarations, see APPENDIX D.

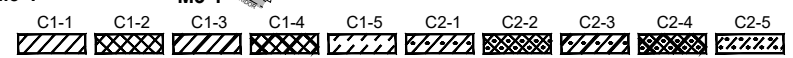
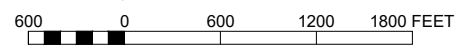
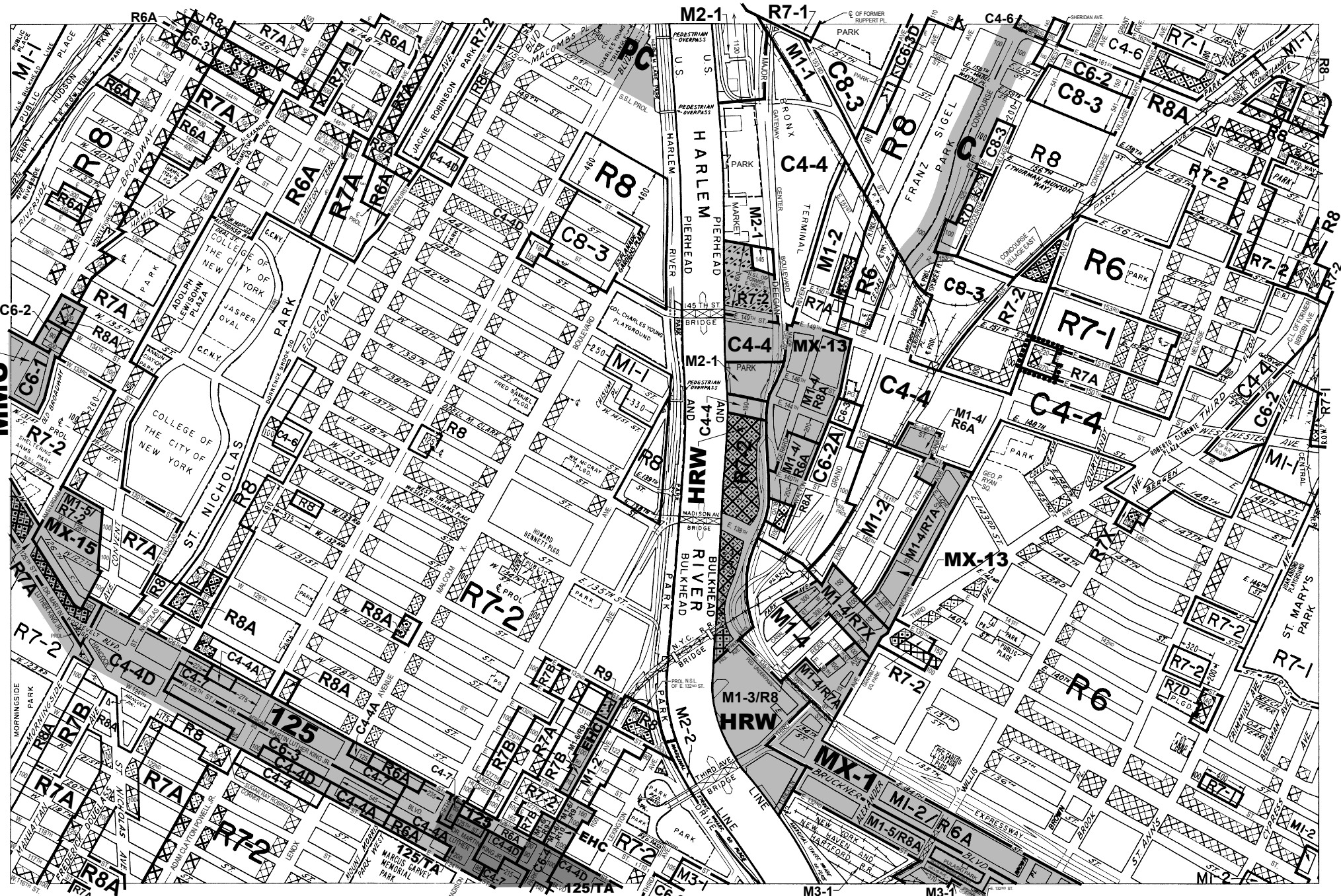
For Inclusionary Housing designated areas and Mandatory Inclusionary Housing areas on this map, see APPENDIX F.

### MAP KEY

|    |           |    |
|----|-----------|----|
|    | 3b        | 3d |
| 5c | <b>6a</b> | 6c |
| 5d | 6b        | 6d |

© Copyrighted by the City of New York

ZONING MAP **6a**



NOTE: Where no dimensions for zoning district boundaries appear on the zoning maps, such dimensions are determined in Article VII, Chapter 6 (Location of District Boundaries) of the Zoning Resolution.

NOTE: Zoning information as shown on this map is subject to change. For the most up-to-date zoning information for this map, visit the Zoning section of the Department of City Planning website: [www.nyc.gov/planning](http://www.nyc.gov/planning) or contact the Zoning Information Desk at (212) 720-3291.



# ZONING MAP

THE NEW YORK CITY PLANNING COMMISSION

## Major Zoning Classifications:

The number(s) and/or letter(s) that follows an R, C or M District designation indicates use, bulk and other controls as described in the text of the Zoning Resolution.

- R – RESIDENTIAL DISTRICT
- C – COMMERCIAL DISTRICT
- M – MANUFACTURING DISTRICT

SPECIAL PURPOSE DISTRICT  
The letter(s) within the shaded area designates the special purpose district as described in the text of the Zoning Resolution.

AREA(S) REZONED

## Effective Date(s) of Rezoning:

\*04-28-2022 C 210321 ZMX  
11-10-2021 C 210339 ZMX

## Special Requirements:

For a list of lots subject to CEQR environmental requirements, see APPENDIX C.

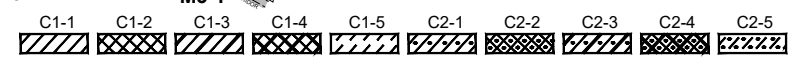
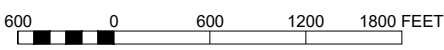
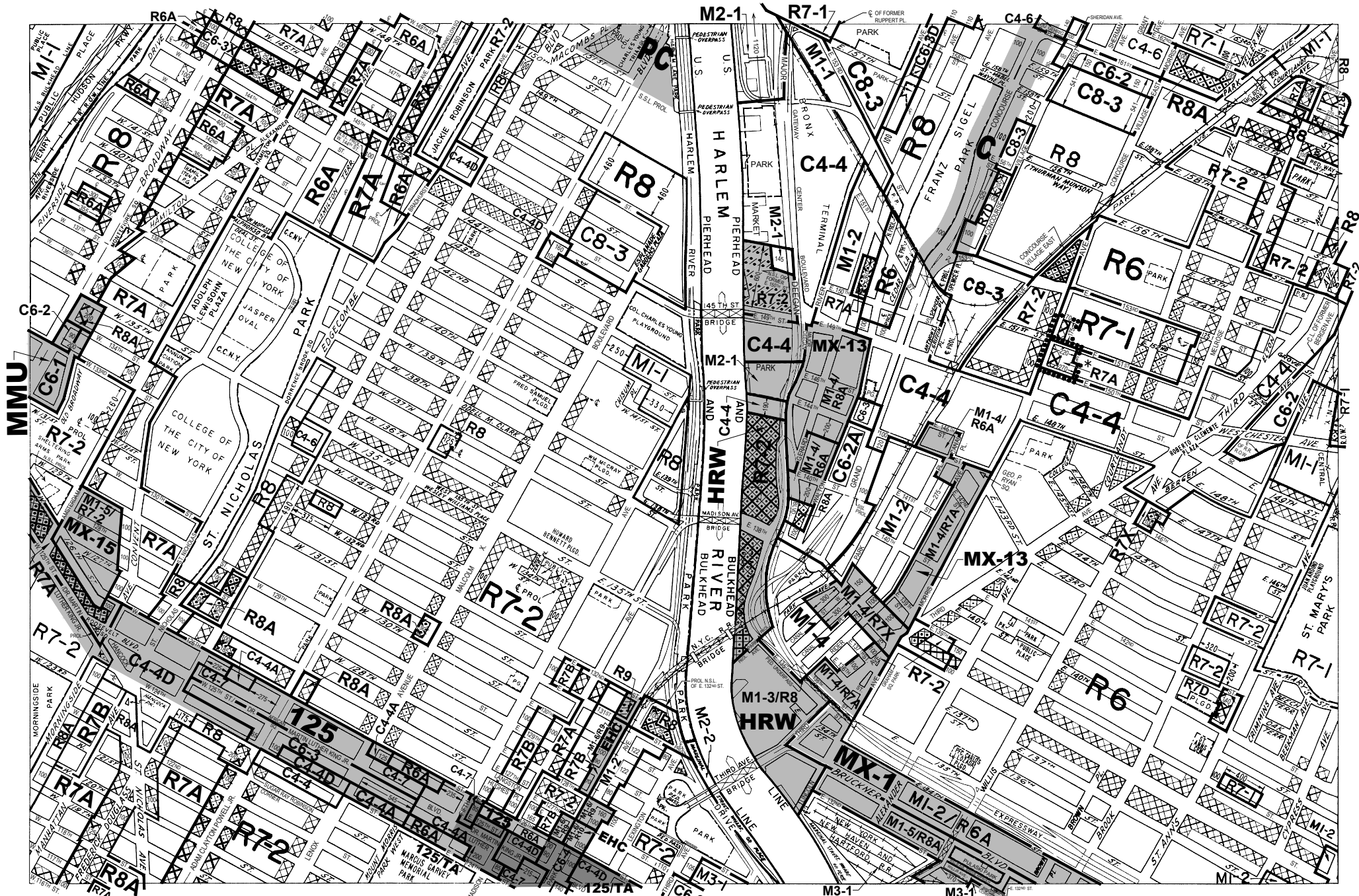
For a list of lots subject to "D" restrictive declarations, see APPENDIX D.

For Inclusionary Housing designated areas and Mandatory Inclusionary Housing areas on this map, see APPENDIX F.

### MAP KEY

|    |           |    |
|----|-----------|----|
|    | 3b        | 3d |
| 5c | <b>6a</b> | 6c |
| 5d | 6b        | 6d |

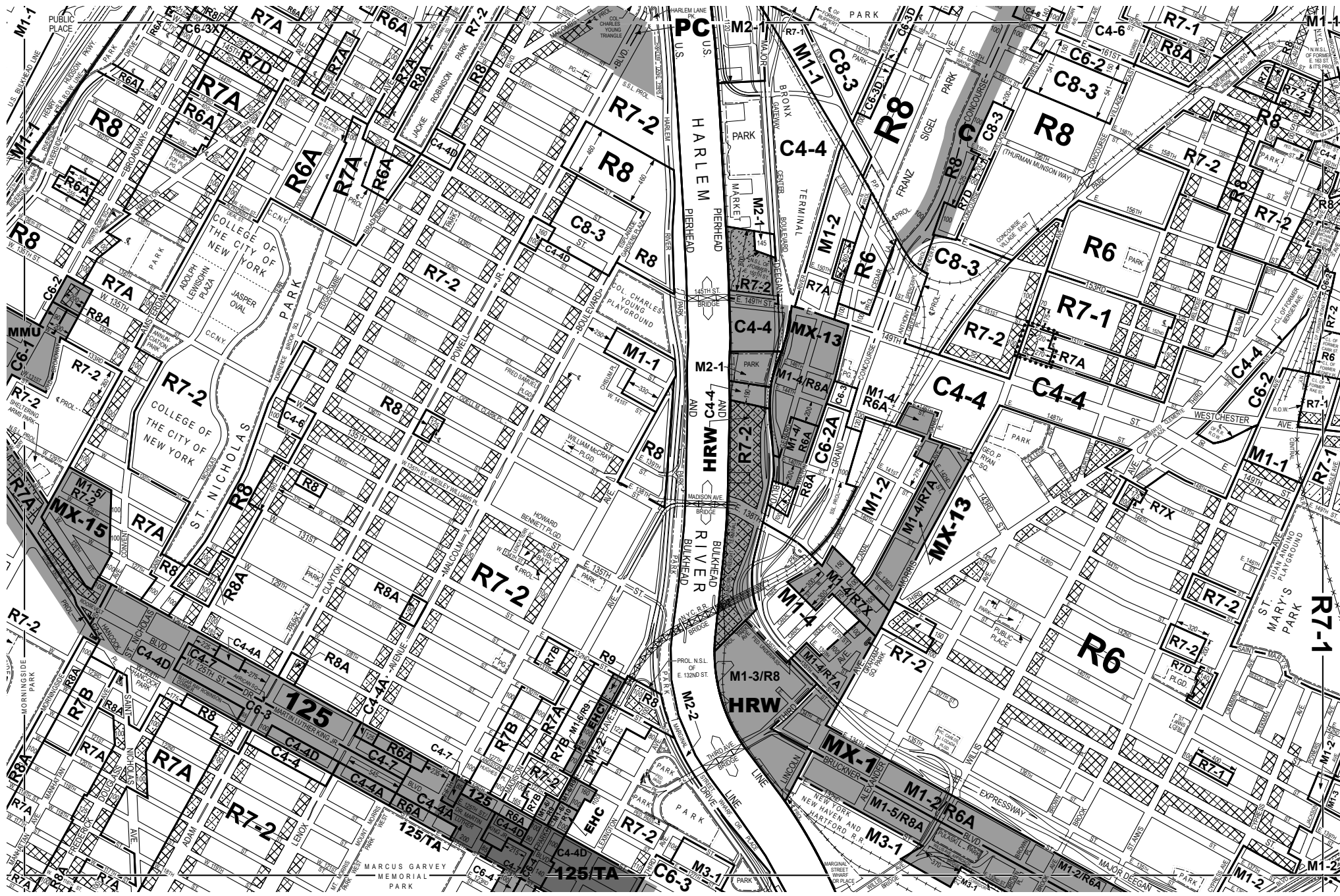
© Copyrighted by the City of New York



NOTE: Where no dimensions for zoning district boundaries appear on the zoning maps, such dimensions are determined in Article VII, Chapter 6 (Location of District Boundaries) of the Zoning Resolution.

ZONING MAP 6a

NOTE: Zoning information as shown on this map is subject to change. For the most up-to-date zoning information for this map, visit the Zoning section of the Department of City Planning website: [www.nyc.gov/planning](http://www.nyc.gov/planning) or contact the Zoning Information Desk at (212) 720-3291.



# ZONING MAP

THE NEW YORK CITY PLANNING COMMISSION

**Major Zoning Classifications:**  
 The number(s) and/or letter(s) that follows an **R**, **C** or **M** District designation indicates use, bulk and other controls as described in the text of the Zoning Resolution.

- R** - RESIDENTIAL DISTRICT
- C** - COMMERCIAL DISTRICT
- M** - MANUFACTURING DISTRICT

**SPECIAL PURPOSE DISTRICT**  
 The letter(s) within the shaded area designates the special purpose district as described in the text of the Zoning Resolution.

**AREA(S) REZONED**

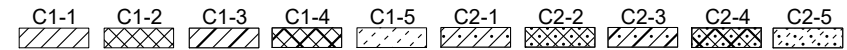
**Effective Date(s) of Rezoning:**  
 04-28-2022 C 210321 ZMX

**Special Requirements:**  
 For a list of lots subject to CEQR environmental requirements, see APPENDIX C.  
 For a list of lots subject to "D" restrictive declarations, see APPENDIX D.  
 For Inclusionary Housing designated areas and Mandatory Inclusionary Housing areas on this map, see APPENDIX F.


**MAP KEY**

|    |    |    |
|----|----|----|
|    | 3b | 3d |
| 5c | 6a | 6c |
| 5d | 6b | 6d |

© Copyrighted by the City of New York



**NOTE:** Where no dimensions for zoning district boundaries appear on the zoning maps, such dimensions are determined in Article VII, Chapter 6 (Location of District Boundaries) of the Zoning Resolution.



ZONING MAP 6a

**NOTE:** Zoning information as shown on this map is subject to change. For the most up-to-date zoning information for this map, visit the Zoning section of the Department of City Planning website: [www.nyc.gov/planning](http://www.nyc.gov/planning) or contact the Zoning Information Desk at (212) 720-3291.

## Metadata for Historical Zoning Maps:

### **Source:**

These PDF maps were created from the set of past versions of each of the 126 zoning maps in the Technical Review Division's archive. This set includes map versions for each zoning map beginning with the original 1961 issue of the Zoning Resolution and ending with the current zoning map as posted in the Zoning section of the Department of City Planning website: [www.nyc.gov/planning](http://www.nyc.gov/planning).

### **Scanning and Creation of Adobe PDF copies:**

Maps in this archive from 1961 through Update #2 of the Zoning Resolution in 2003 are scans of actual printed zoning map. From Update #3 (2005) onwards, maps are direct PDF copies of the map revisions as printed in updates to the Zoning Resolution.

### **Notes on conversion of Amendment Numbers to CP (City Planning) or ULURP numbers:**

On earlier zoning maps, an Amendment Number (e.g. A-629) is used to identify the area that has been rezoned. Commission reports and sketch maps for rezonings are referenced solely by CP or ULURP numbers. In order to request copies of reports or sketch maps it is necessary to know the CP or ULURP number. A conversion table (ANumber-CPNumberConversion.pdf) is available to translate the "A" numbers listed on the actual zoning maps to their corresponding CP or ULURP numbers. Use of the Amendment Number to identify zoning map changes has been discontinued.

### **Copyright:**

These maps are copyrighted by the City of New York. This is indicated in the space below the map legend on each map.

### **Contact Info:**

NYC Department of City Planning  
22 Reade Street, RM 3N  
New York, NY 10007  
212.720.3505 phone  
[zoning\\_gis@planning.nyc.gov](mailto:zoning_gis@planning.nyc.gov)