




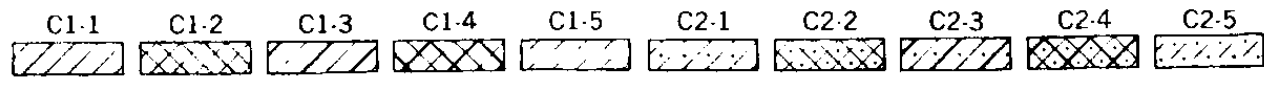
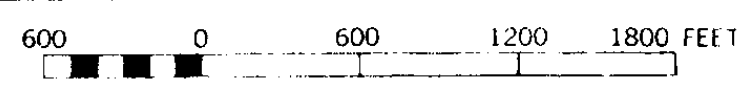
4c

# ZONING MAP

CITY PLANNING COMMISSION  
THE CITY OF NEW YORK



2b	2d	
4a	<b>4c</b>	
4b	4d	



EFFECTIVE: DECEMBER 15, 1961

COPYRIGHTED BY THE CITY OF NEW YORK

001



4c

**ZONING MAP**

CITY PLANNING COMMISSION  
THE CITY OF NEW YORK



2b	2d	
4a	<b>4c</b>	
4b	4d	

..... INDICATES PROPERTY  
REZONED BY AMENDMENT  
EFFECTIVE: JUNE 11, 1965

A-571

- C1-1
- C1-2
- C1-3
- C1-4
- C1-5
- C2-1
- C2-2
- C2-3
- C2-4
- C2-5



4c

# ZONING MAP

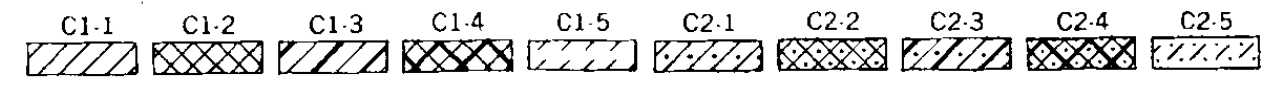
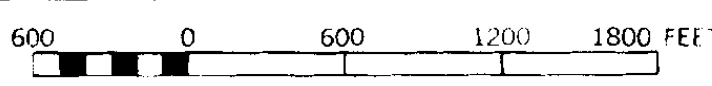
CITY PLANNING COMMISSION  
THE CITY OF NEW YORK



2b	2d	
4a	<b>4c</b>	
4b	4d	

..... INDICATES PROPERTY  
REZONED BY AMENDMENT  
EFFECTIVE: JULY 27, 1967

A-767

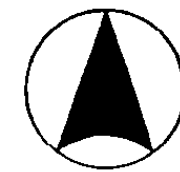


COPYRIGHTED BY THE CITY OF NEW YORK

4c

# ZONING MAP

CITY PLANNING COMMISSION  
THE CITY OF NEW YORK



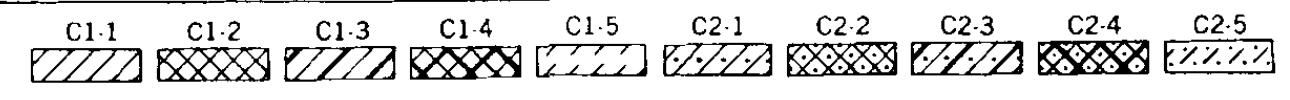
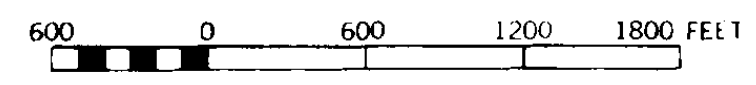
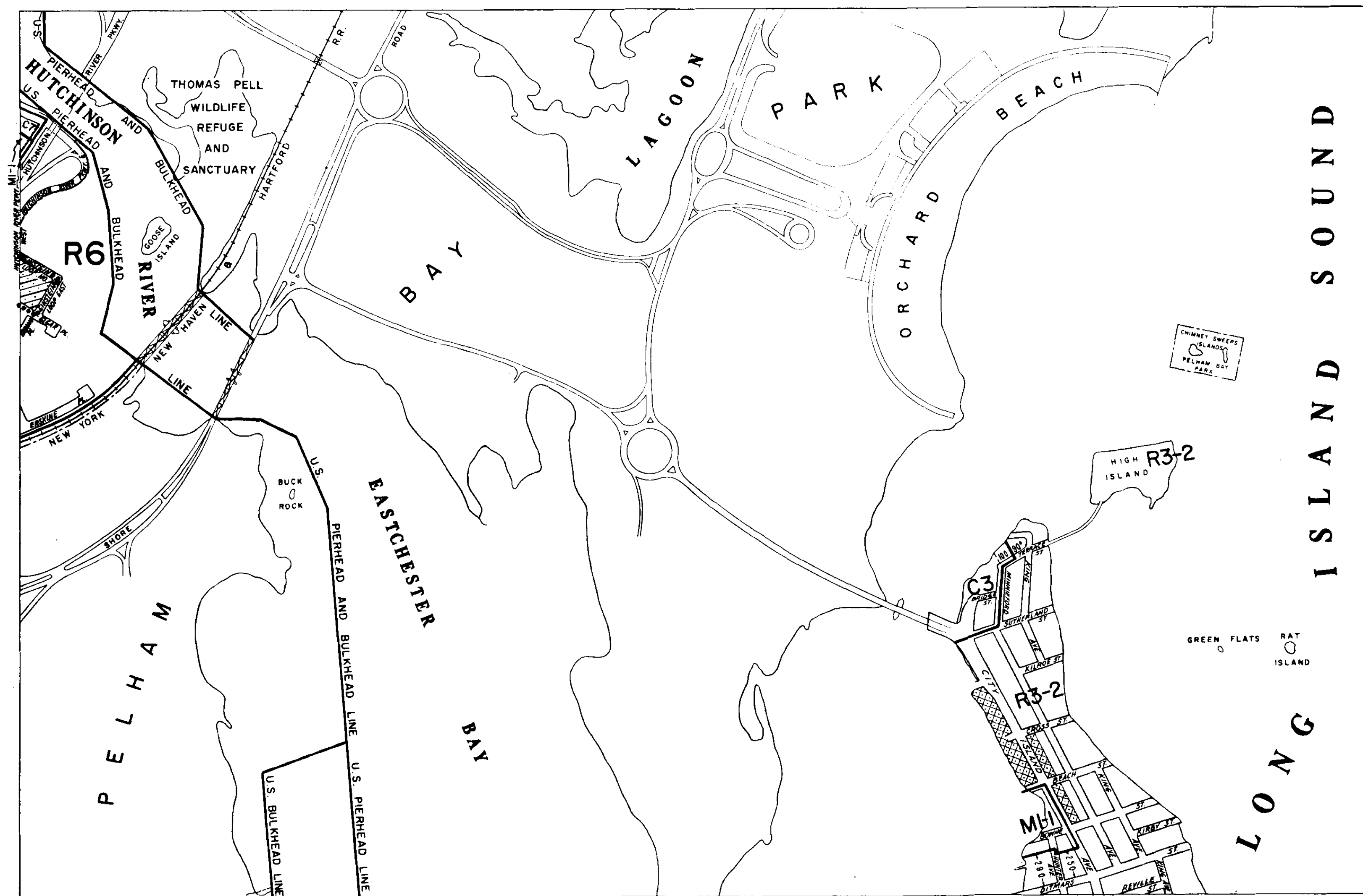
2b	2d	
4a	<b>4c</b>	
4b	4d	

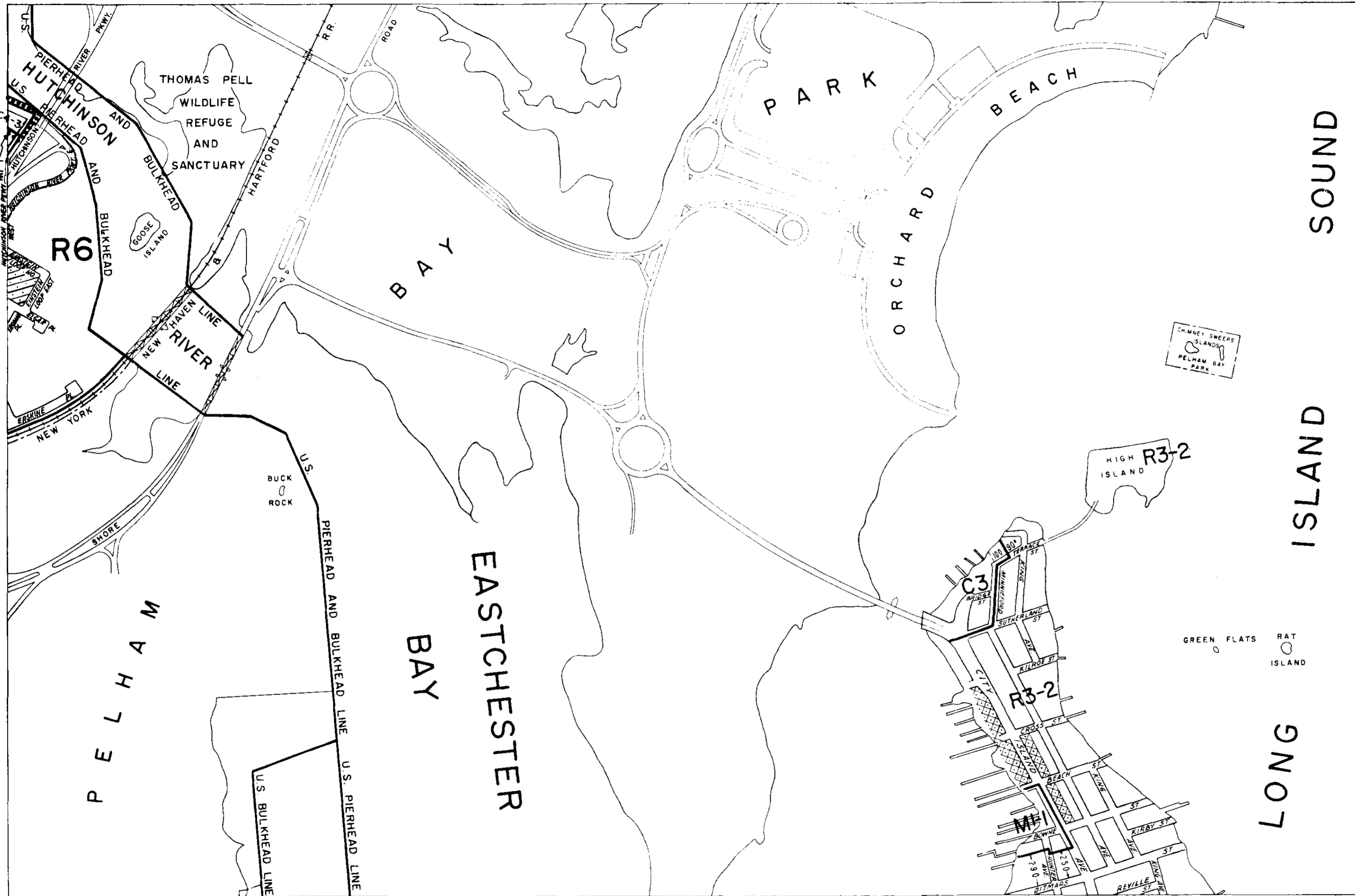
..... INDICATES PROPERTY  
REZONED BY AMENDMENT  
EFFECTIVE: MARCH 12, 1970

21053-A-938

COPYRIGHTED BY THE CITY OF NEW YORK

004





4c

# ZONING MAP

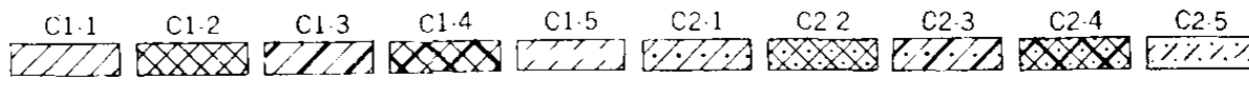
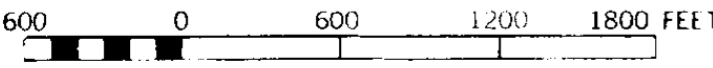
CITY PLANNING COMMISSION  
THE CITY OF NEW YORK



2b	2d	
4a	<b>4c</b>	
4b	4d	

..... INDICATES PROPERTY  
REZONED BY AMENDMENT  
EFFECTIVE: JUNE 9, 1972

*CP 21922A* A-1063



4c

# ZONING MAP

CITY PLANNING COMMISSION  
THE CITY OF NEW YORK



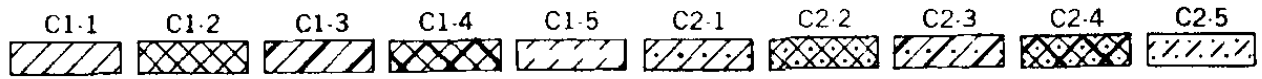
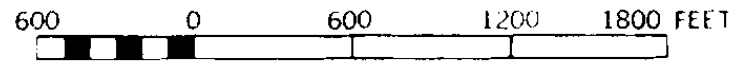
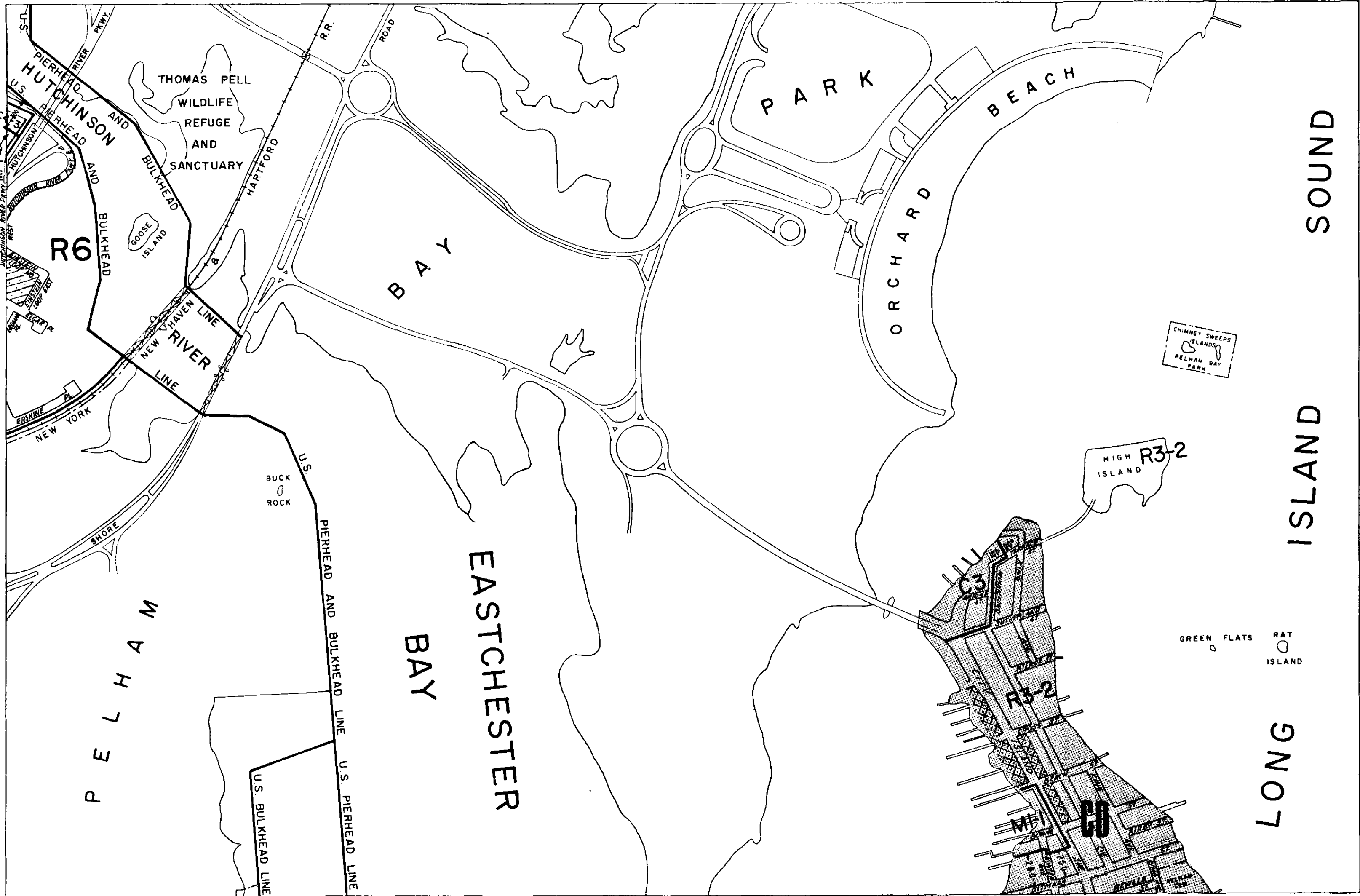
2b	2a	
4a	<b>4c</b>	
4b	4d	

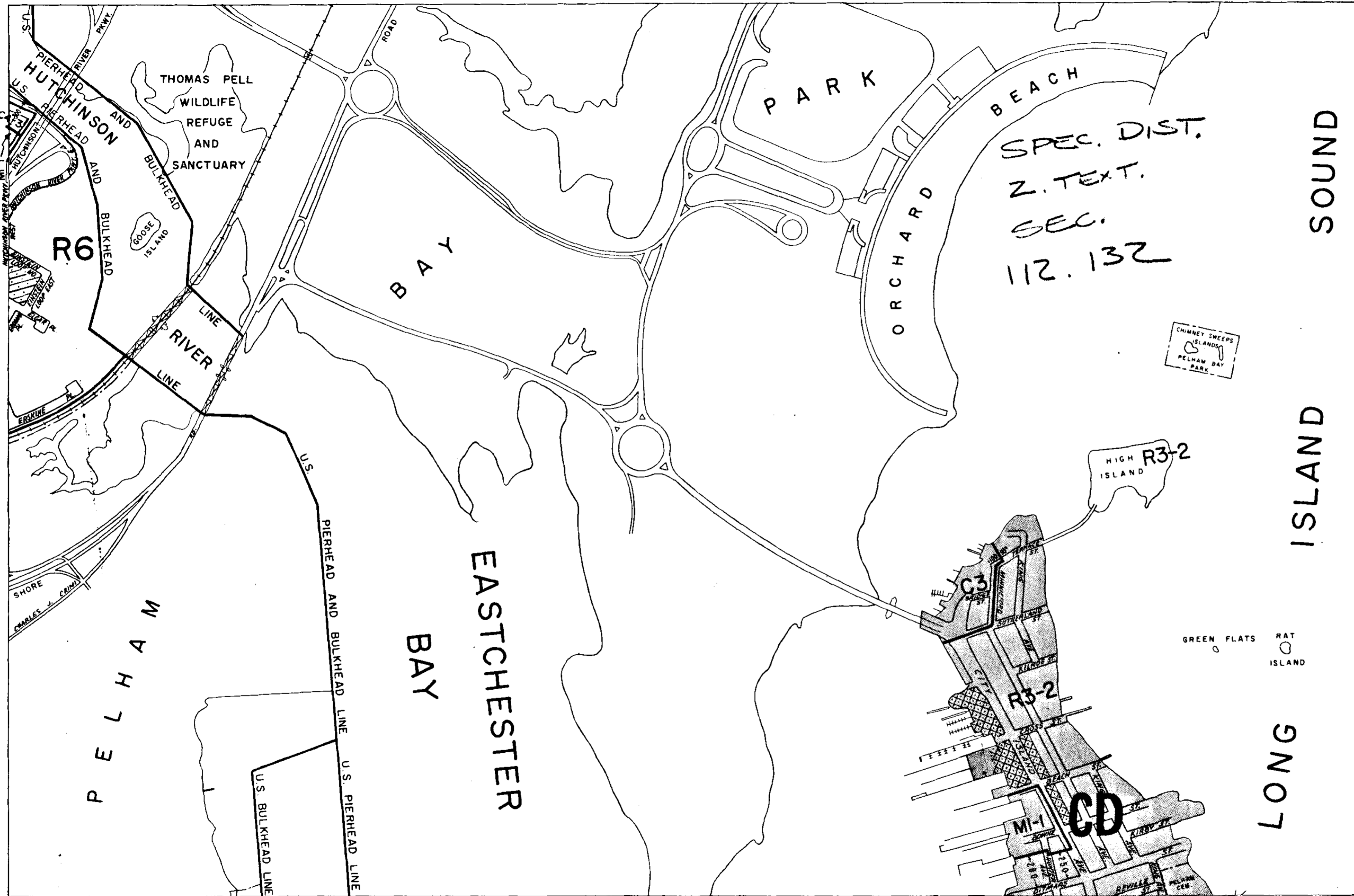
**CD** INDICATES PROPERTY  
REZONED BY AMENDMENT  
EFFECTIVE: JANUARY 20, 1977

A-1228

COPYRIGHTED BY THE CITY OF NEW YORK

006





# ZONING MAP

THE NEW YORK CITY PLANNING COMMISSION

**MAJOR ZONING CLASSIFICATIONS**

- R — RESIDENTIAL DISTRICT
- C — COMMERCIAL DISTRICT
- M — MANUFACTURING DISTRICT

The number(s) and/or letter(s) which follows an "R", "C", or "M" district designation indicates use, bulk, and other controls as described in the text of the Zoning Resolution.

**SPECIAL PURPOSE DISTRICTS**

The letter(s) within the shaded area designates the special purpose district as described in the text of the Zoning Resolution.

INDICATES PROPERTY REZONED BY AMENDMENT EFFECTIVE 1-20-77 A-1228

**(D)** RESTRICTIVE DECLARATION, FOR DETAIL REFER TO R.D. SHEET. AS CORRECTED: 2-20-86

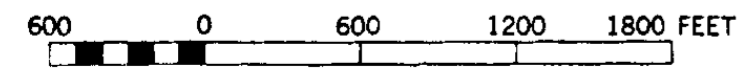
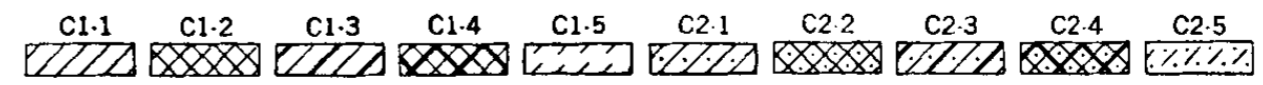
**MAP KEY**

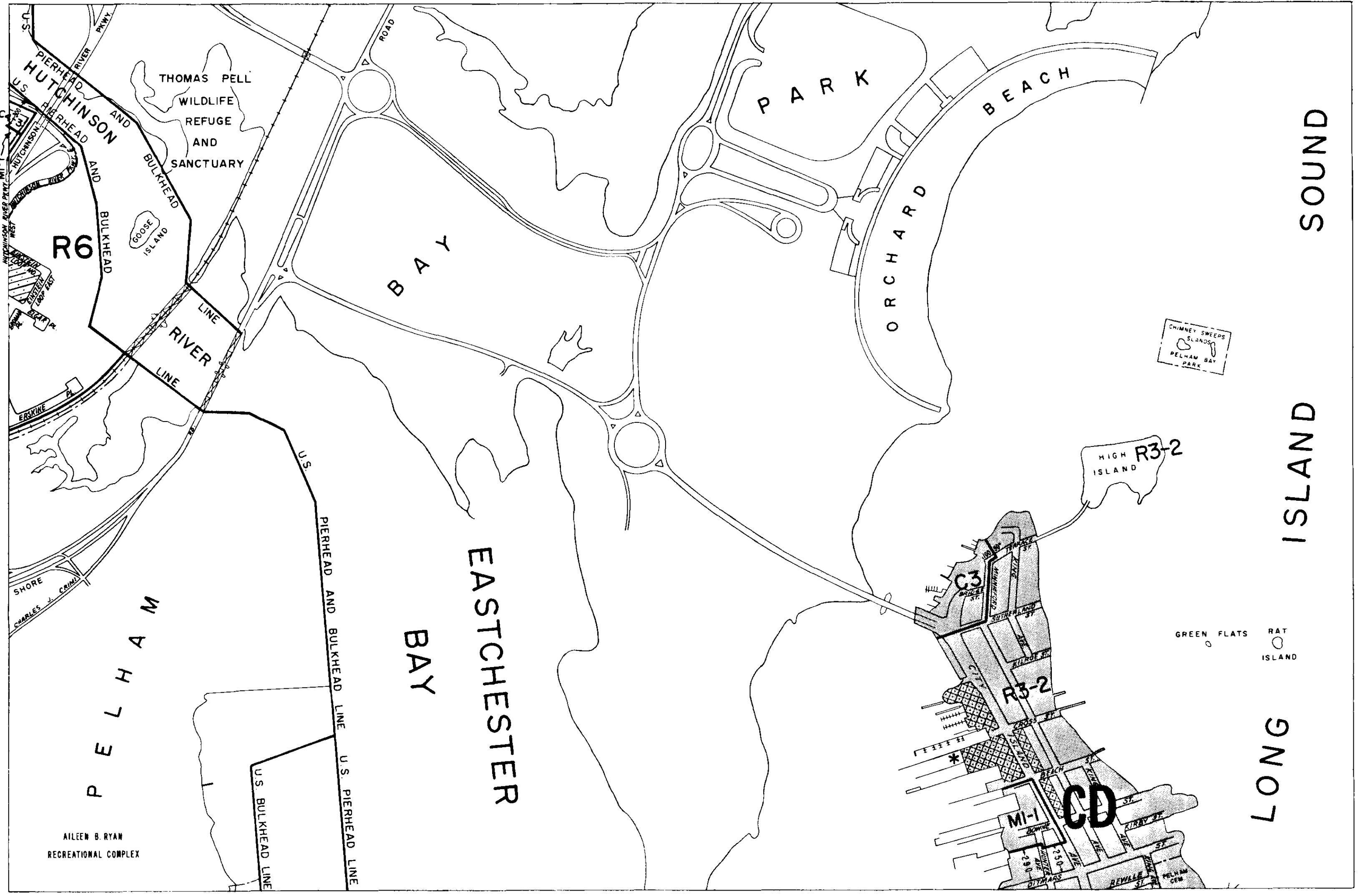
2b	2d	
4a	<b>4c</b>	
4b	4d	

● COPYRIGHTED BY THE CITY OF NEW YORK

ZONING MAP 4c

006R





# ZONING MAP

THE NEW YORK CITY PLANNING COMMISSION

## MAJOR ZONING CLASSIFICATIONS



- R — RESIDENTIAL DISTRICT
- C — COMMERCIAL DISTRICT
- M — MANUFACTURING DISTRICT

The number(s) and/or letter(s) which follows an "R", "C", or "M" district designation indicates use, bulk, and other controls as described in the text of the Zoning Resolution.

## SPECIAL PURPOSE DISTRICTS

The letter(s) within the shaded area designates the special purpose district as described in the text of the Zoning Resolution.

INDICATES PROPERTY REZONED BY AMENDMENT EFFECTIVE: 1-20-77 A-1228

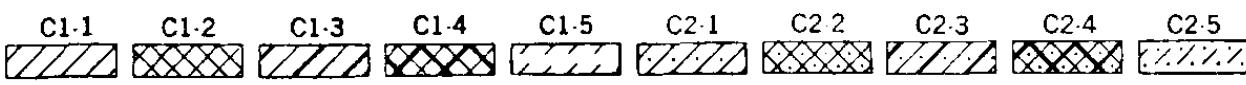
RESTRICTIVE DECLARATION, FOR DETAIL REFER TO R.D. SHEET. \*AS CORRECTED: 8-15-91

## MAP KEY

2b	2d	
4a	<b>4c</b>	
4b	4d	

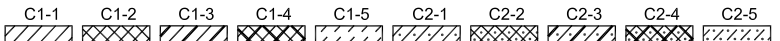
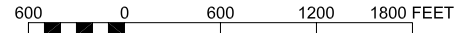
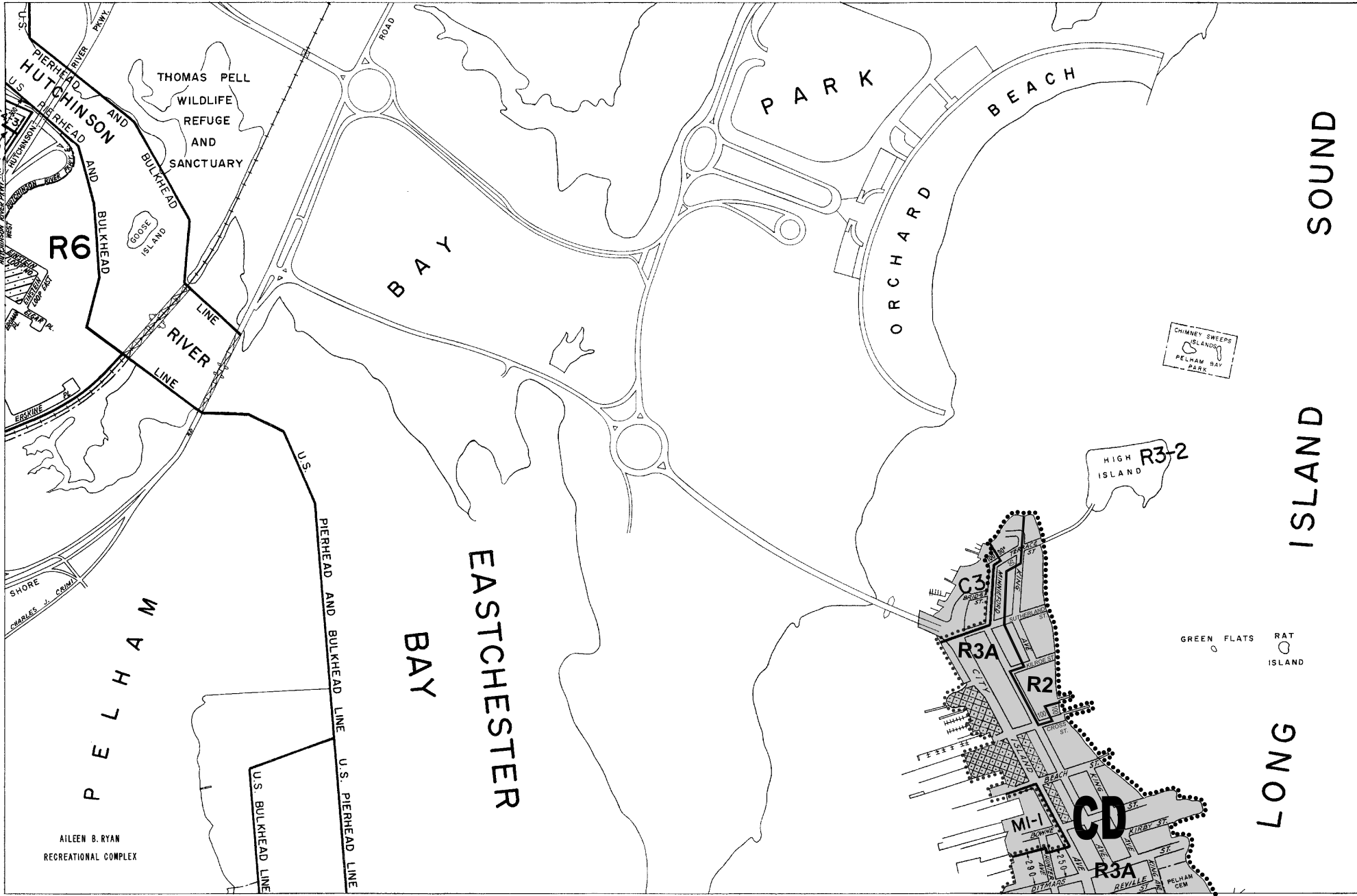
ZONING MAP 4C

● COPYRIGHTED BY THE CITY OF NEW YORK



006RZ





**NOTE:** Where no dimensions for zoning district boundaries appear on the zoning maps, such dimensions are determined in Article VII, Chapter 6 (Location of District Boundaries) of the Zoning Resolution.

# ZONING MAP

THE NEW YORK CITY PLANNING COMMISSION

## Major Zoning Classifications:

The number(s) and/or letter(s) that follows an **R**, **C** or **M** District designation indicates use, bulk and other controls as described in the text of the Zoning Resolution.

- R – RESIDENTIAL DISTRICT
- C – COMMERCIAL DISTRICT
- M – MANUFACTURING DISTRICT

AREA(S) REZONED

EFFECTIVE DATE(S) OF REZONING:  
9-30-2003 C 030467 ZMX

**SPECIAL PURPOSE DISTRICT**  
The letter(s) within the shaded area designates the special purpose district as described in the text of the Zoning Resolution.

- D – RESTRICTIVE DECLARATION
- E – CITY ENVIRONMENTAL QUALITY REVIEW DECLARATION

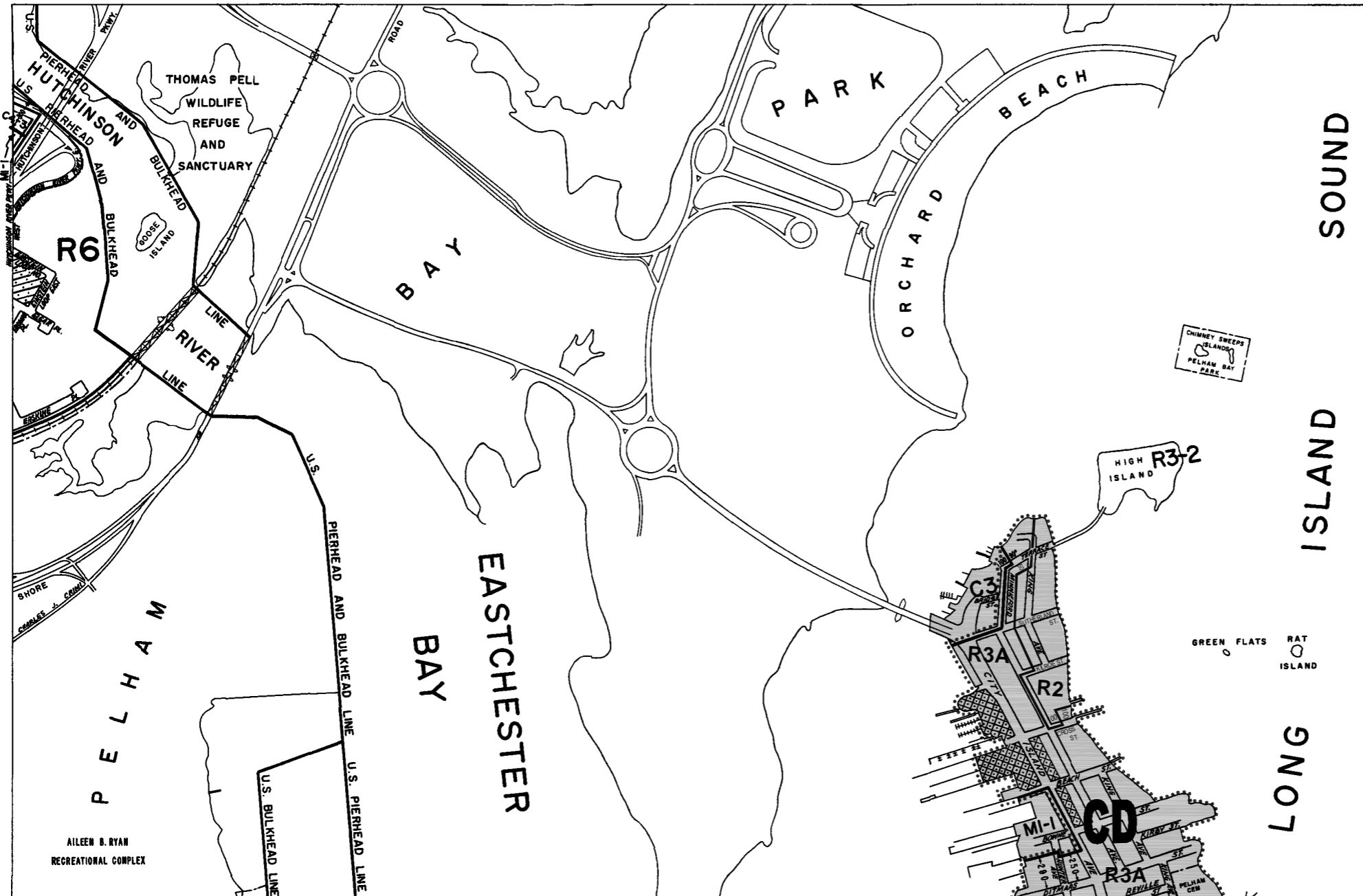
### MAP KEY

2b	2d	
4a	<b>4c</b>	
4b	4d	

© Copyrighted by the City of New York

**NOTE:** Zoning information as shown on this map is subject to change. For the most up-to-date zoning information for this map check the Department of City Planning website: <http://www.nyc.gov/html/dcp/html/subcats/zoning.html> or contact the Zoning Information Desk at (212) 720-3291.

ZONING MAP **4c**



# ZONING MAP

THE NEW YORK CITY PLANNING COMMISSION

## Major Zoning Classifications:

The number(s) and/or letter(s) that follows an R, C or M District designation indicates use, bulk and other controls as described in the text of the Zoning Resolution.

- R – RESIDENTIAL DISTRICT
- C – COMMERCIAL DISTRICT
- M – MANUFACTURING DISTRICT

SPECIAL PURPOSE DISTRICT  
The letter(s) within the shaded area designates the special purpose district as described in the text of the Zoning Resolution.

AREA(S) REZONED

## Effective Date(s) of Rezoning:

09-30-2003 C 030467 ZMX

## Special Requirements:

For a list of lots subject to CEQR environmental requirements, see APPENDIX C.

For a list of lots subject to "D" restrictive declarations, see APPENDIX D.

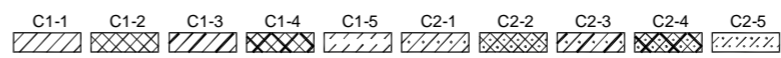
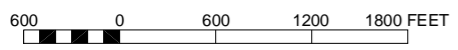
For Inclusionary Housing designated areas on this map, see APPENDIX F.

### MAP KEY

2b	2d	
4a	<b>4c</b>	
4b	4d	

© Copyrighted by the City of New York

ZONING MAP 4c



NOTE: Where no dimensions for zoning district boundaries appear on the zoning maps, such dimensions are determined in Article VII, Chapter 6 (Location of District Boundaries) of the Zoning Resolution.

NOTE: Zoning information as shown on this map is subject to change. For the most up-to-date zoning information for this map, visit the Zoning section of the Department of City Planning website: [www.nyc.gov/planning](http://www.nyc.gov/planning) or contact the Zoning Information Desk at (212) 720-3291.

## Metadata for Historical Zoning Maps:

### **Source:**

These PDF maps were created from the set of past versions of each of the 126 zoning maps in the Technical Review Division's archive. This set includes map versions for each zoning map beginning with the original 1961 issue of the Zoning Resolution and ending with the current zoning map as posted in the Zoning section of the Department of City Planning website: [www.nyc.gov/planning](http://www.nyc.gov/planning).

### **Scanning and Creation of Adobe PDF copies:**

Maps in this archive from 1961 through Update #2 of the Zoning Resolution in 2003 are scans of actual printed zoning map. From Update #3 (2005) onwards, maps are direct PDF copies of the map revisions as printed in updates to the Zoning Resolution.

### **Notes on conversion of Amendment Numbers to CP (City Planning) or ULURP numbers:**

On earlier zoning maps, an Amendment Number (e.g. A-629) is used to identify the area that has been rezoned. Commission reports and sketch maps for rezonings are referenced solely by CP or ULURP numbers. In order to request copies of reports or sketch maps it is necessary to know the CP or ULURP number. A conversion table (ANumber-CPNumberConversion.pdf) is available to translate the "A" numbers listed on the actual zoning maps to their corresponding CP or ULURP numbers. Use of the Amendment Number to identify zoning map changes has been discontinued.

### **Copyright:**

These maps are copyrighted by the City of New York. This is indicated in the space below the map legend on each map.

### **Contact Info:**

NYC Department of City Planning  
22 Reade Street, RM 3N  
New York, NY 10007  
212.720.3505 phone  
[zoning\\_gis@planning.nyc.gov](mailto:zoning_gis@planning.nyc.gov)