


3c

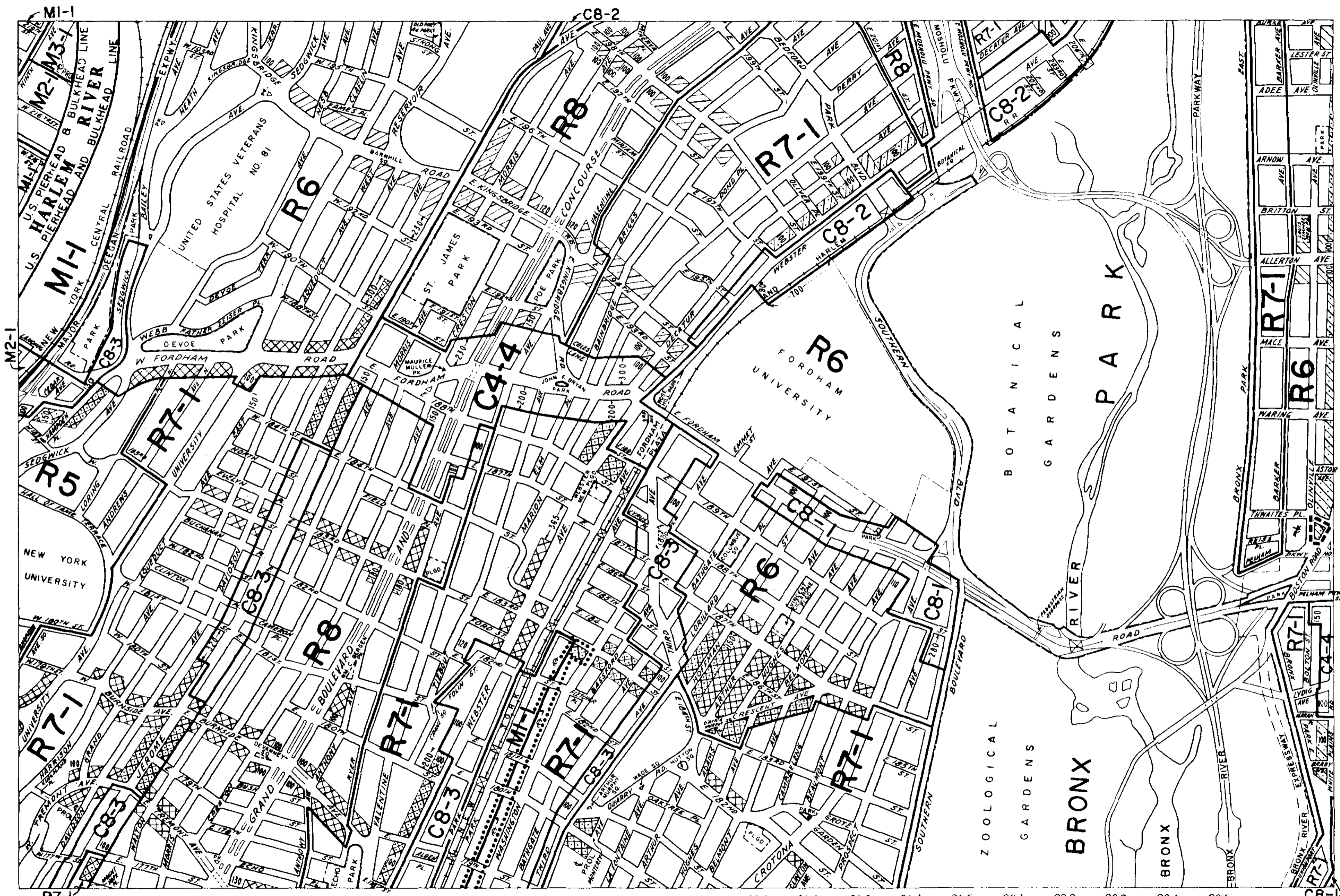
ZONING MAP
CITY PLANNING COMMISSION
THE CITY OF NEW YORK



1b	1d	2b
3a	3c	4a
3b	3d	4b

EFFECTIVE: DECEMBER 15, 1961

COPYRIGHTED BY THE CITY OF NEW YORK



3c

ZONING MAP

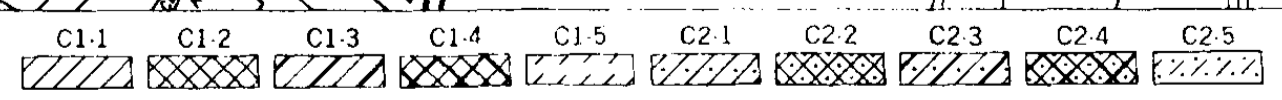

CITY PLANNING COMMISSION
THE CITY OF NEW YORK

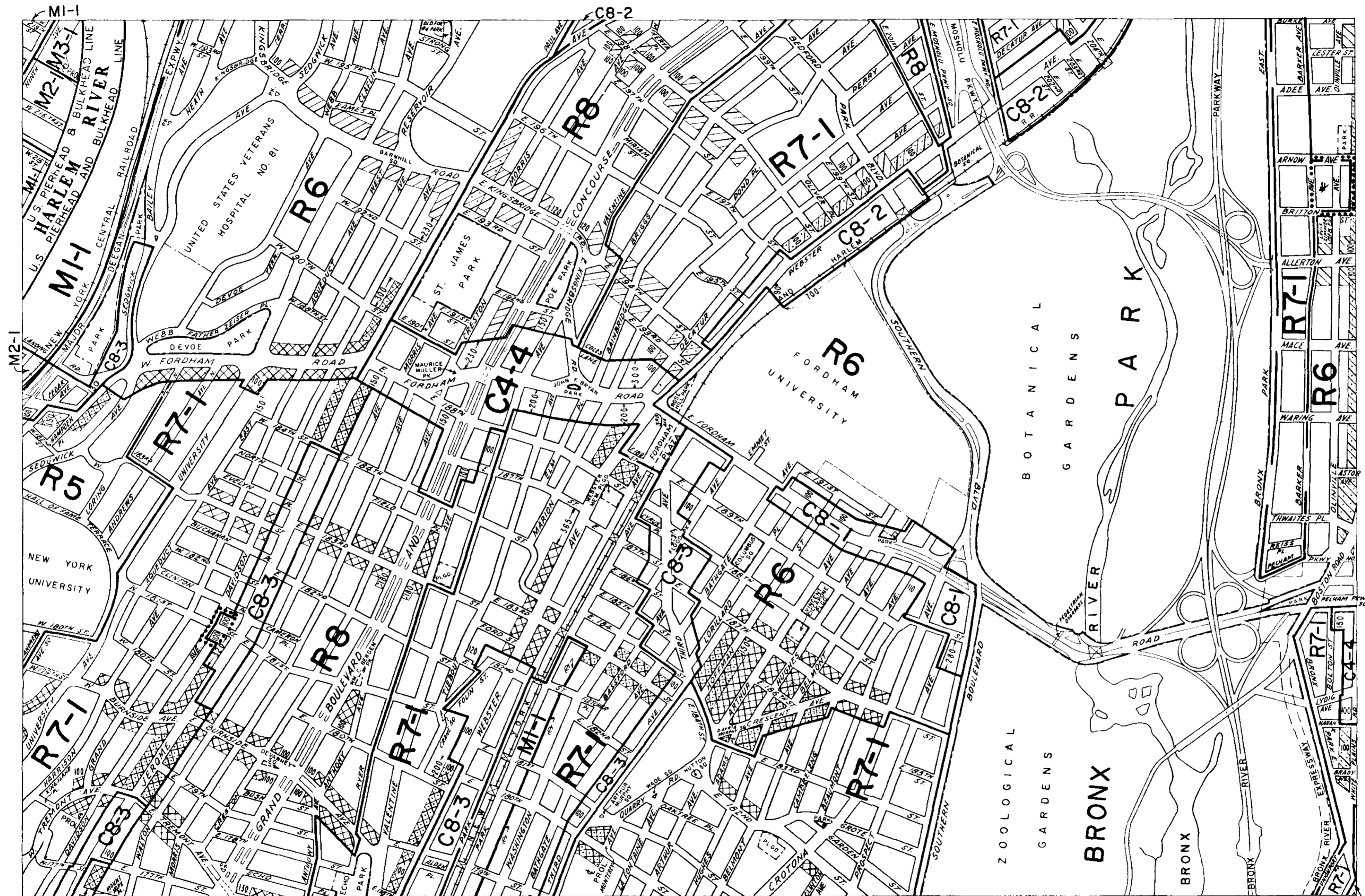


1b	1d	2b
3a	3c	4a
3b	3d	4b

* [Symbol] INDICATES CORRECTION TO CONFORM TO MAP EFFECTIVE: DECEMBER 15, 1961 A-193

[Symbol] INDICATES PROPERTY REZONED BY AMENDMENT EFFECTIVE: APRIL 5, 1962 17192 - A-189






3c

ZONING MAP

CITY PLANNING COMMISSION
THE CITY OF NEW YORK



1b	1d	2b
3a	3c	4a
3b	3d	4b

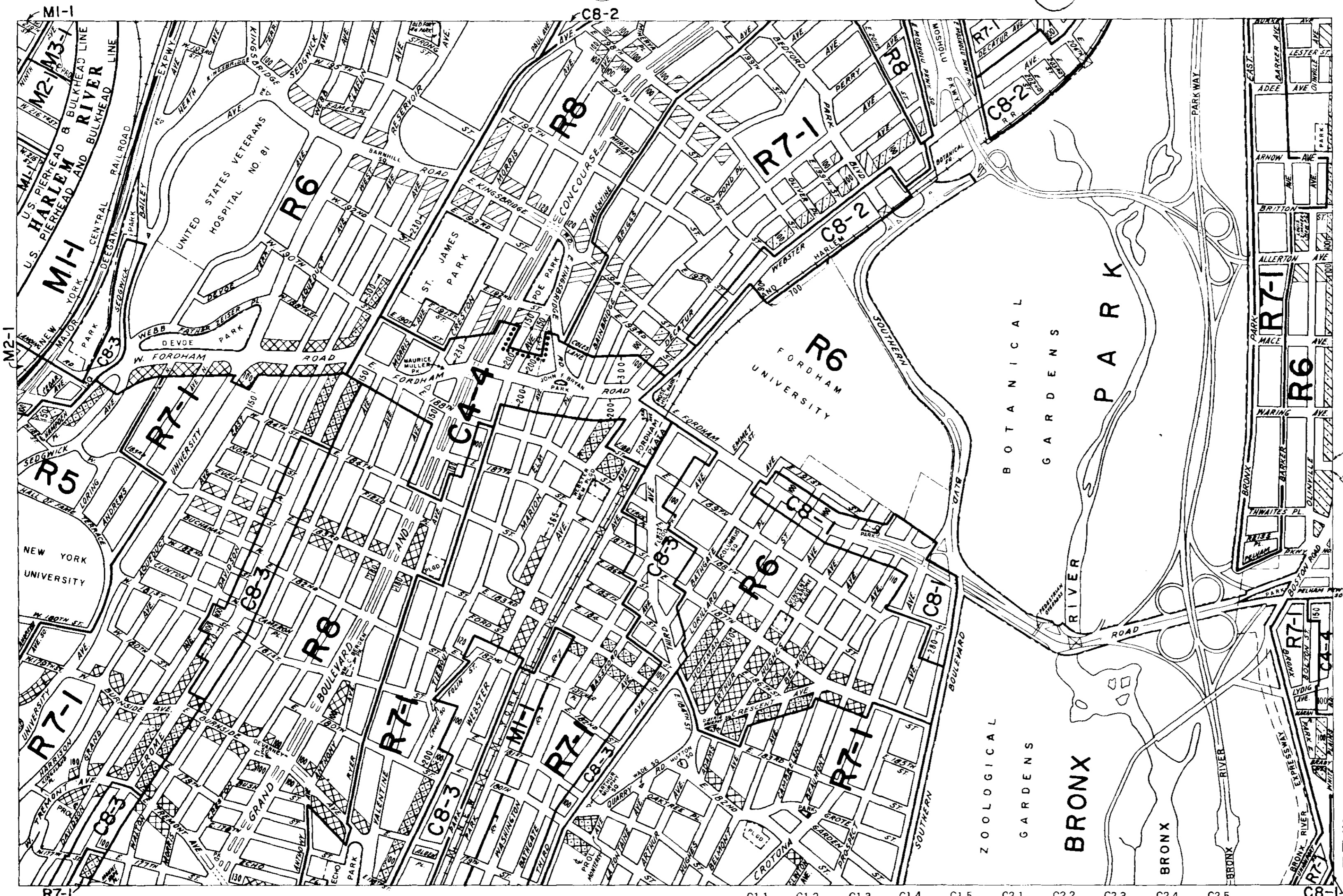
..... INDICATES PROPERTY
REZONED BY AMENDMENTS
EFFECTIVE: MARCH 7, 1963

17765 A-308
* 17770 A-309

600 0 600 1200 1800 FEET

C1-1 C1-2 C1-3 C1-4 C1-5 C2-1 C2-2 C2-3 C2-4 C2-5


COPYRIGHTED BY THE CITY OF NEW YORK



3c

ZONING MAP

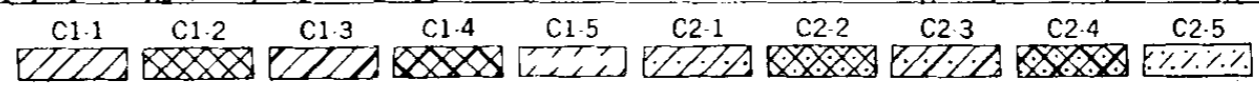
CITY PLANNING COMMISSION
THE CITY OF NEW YORK



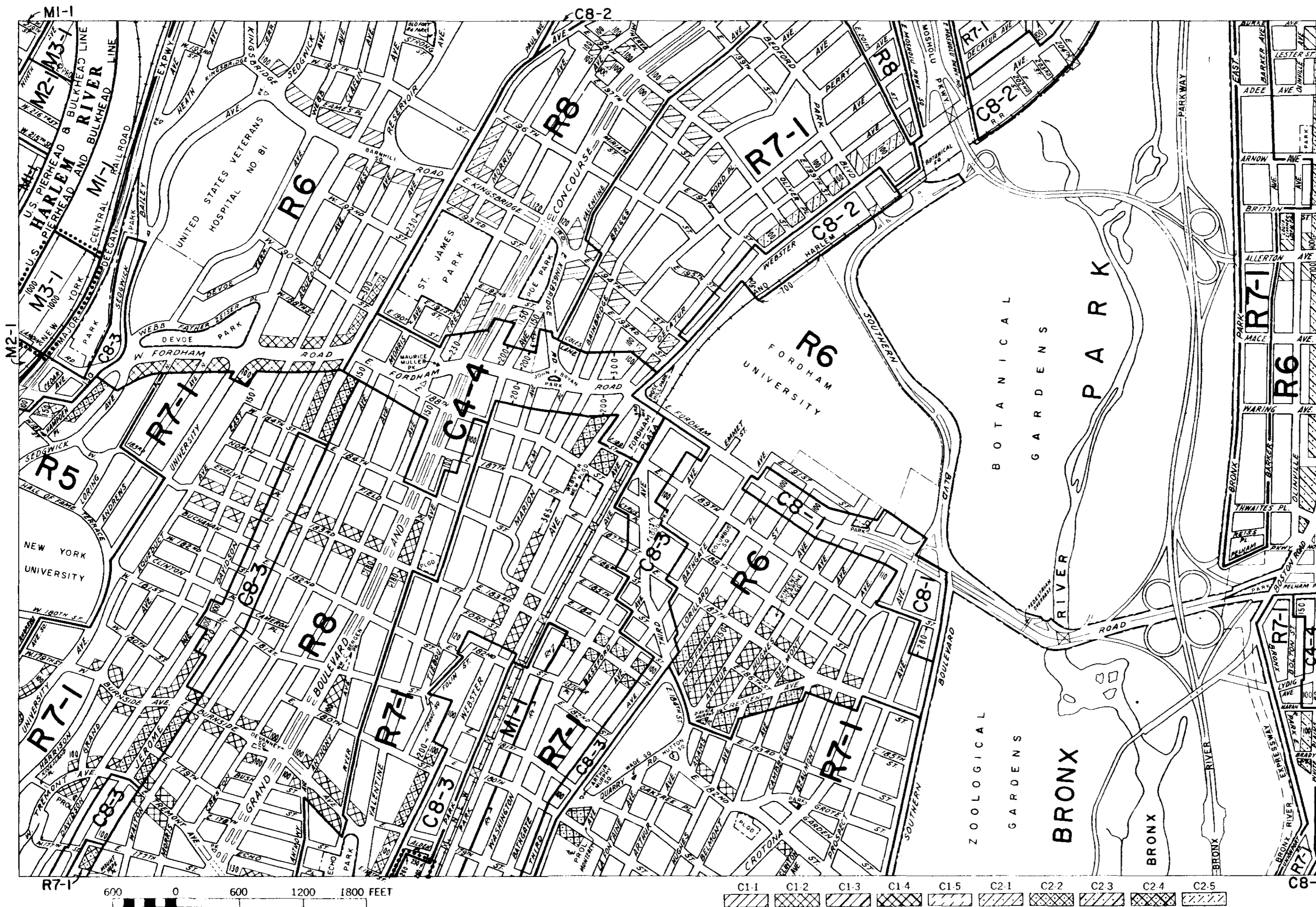
FORMER N.S.L.
FORMER I.S.L. OF ASTOR AVE.

1b	1d	2b
3a	3c	4a
3b	3d	4b

..... INDICATES PROPERTY
REZONED BY AMENDMENT
EFFECTIVE: FEBRUARY 6, 1964
18194 AX-A-411



COPYRIGHTED BY THE CITY OF NEW YORK




3c

ZONING MAP

CITY PLANNING COMMISSION

THE CITY OF NEW YORK

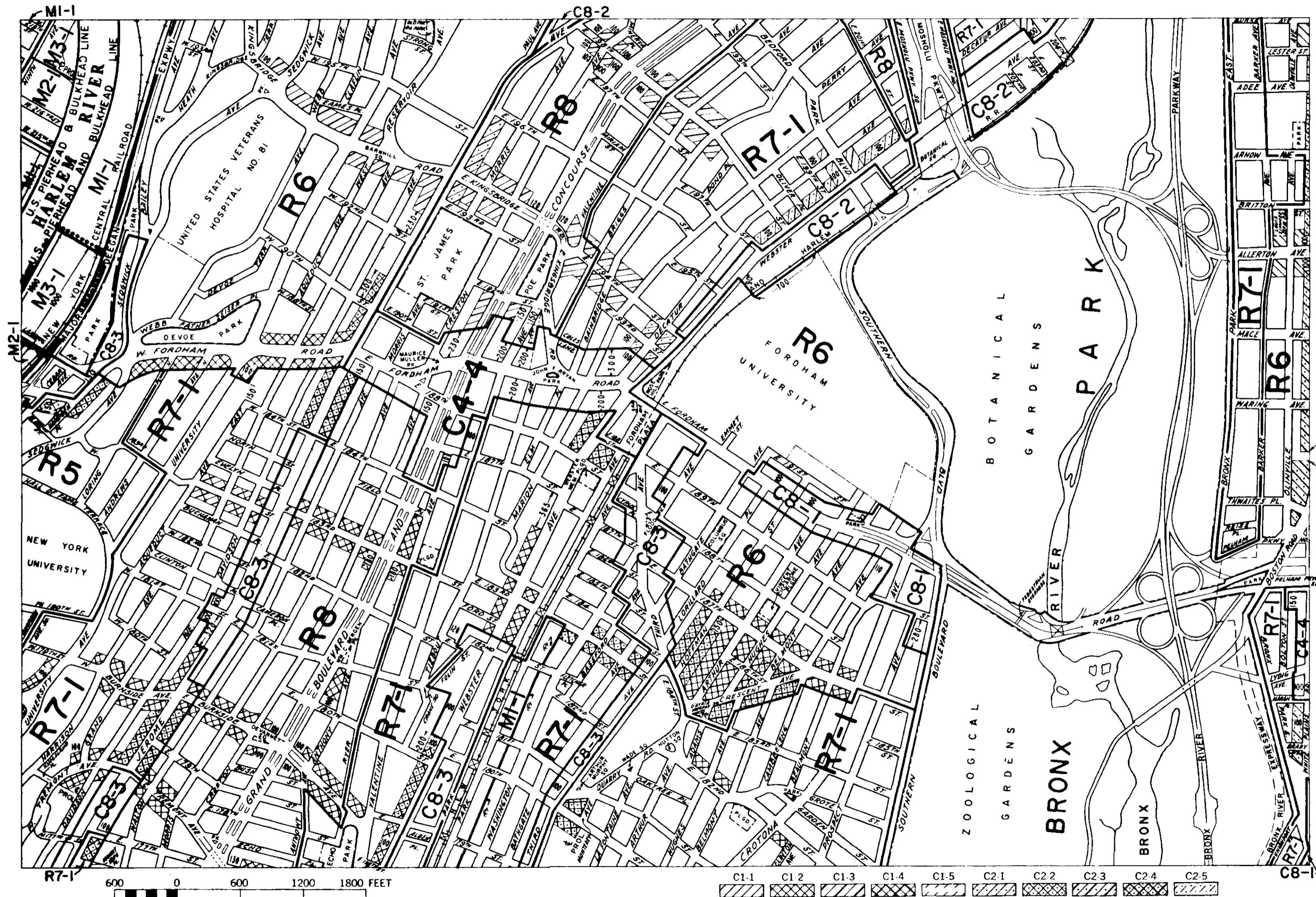


1b	1d	2b
3a	3c	4a
3b	3d	4b

..... INDICATES PROPERTY
REZONED BY AMENDMENT
EFFECTIVE: JUNE 11, 1965


18854 - A-560

005



3c

ZONING MAP
CITY PLANNING COMMISSION
THE CITY OF NEW YORK




1b	1d	2b
3a	3c	4a
3b	3d	4b

..... INDICATES PROPERTY
REZONED BY AMENDMENT
EFFECTIVE: JANUARY 14, 1965
18703 BX - A-522

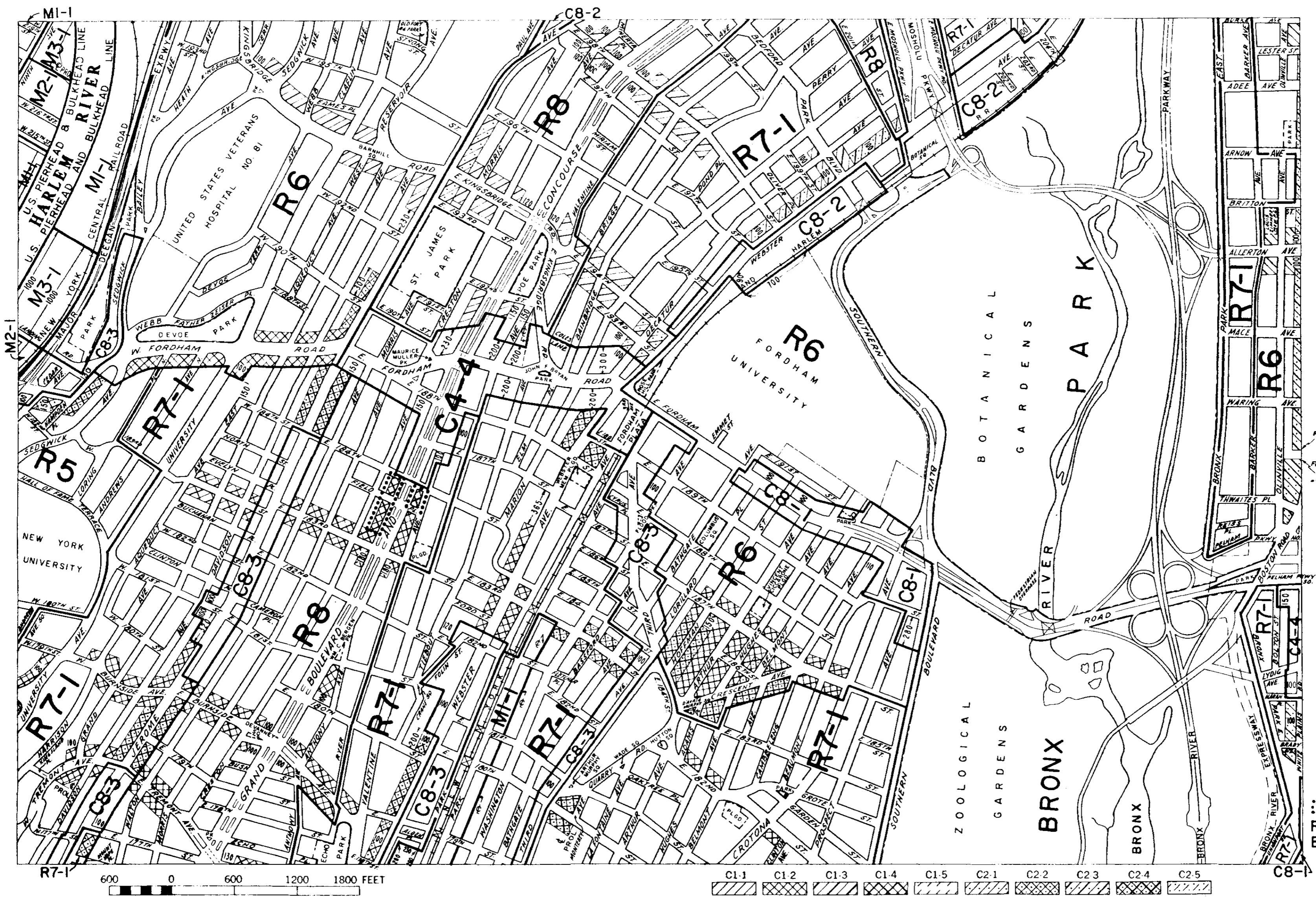
3c

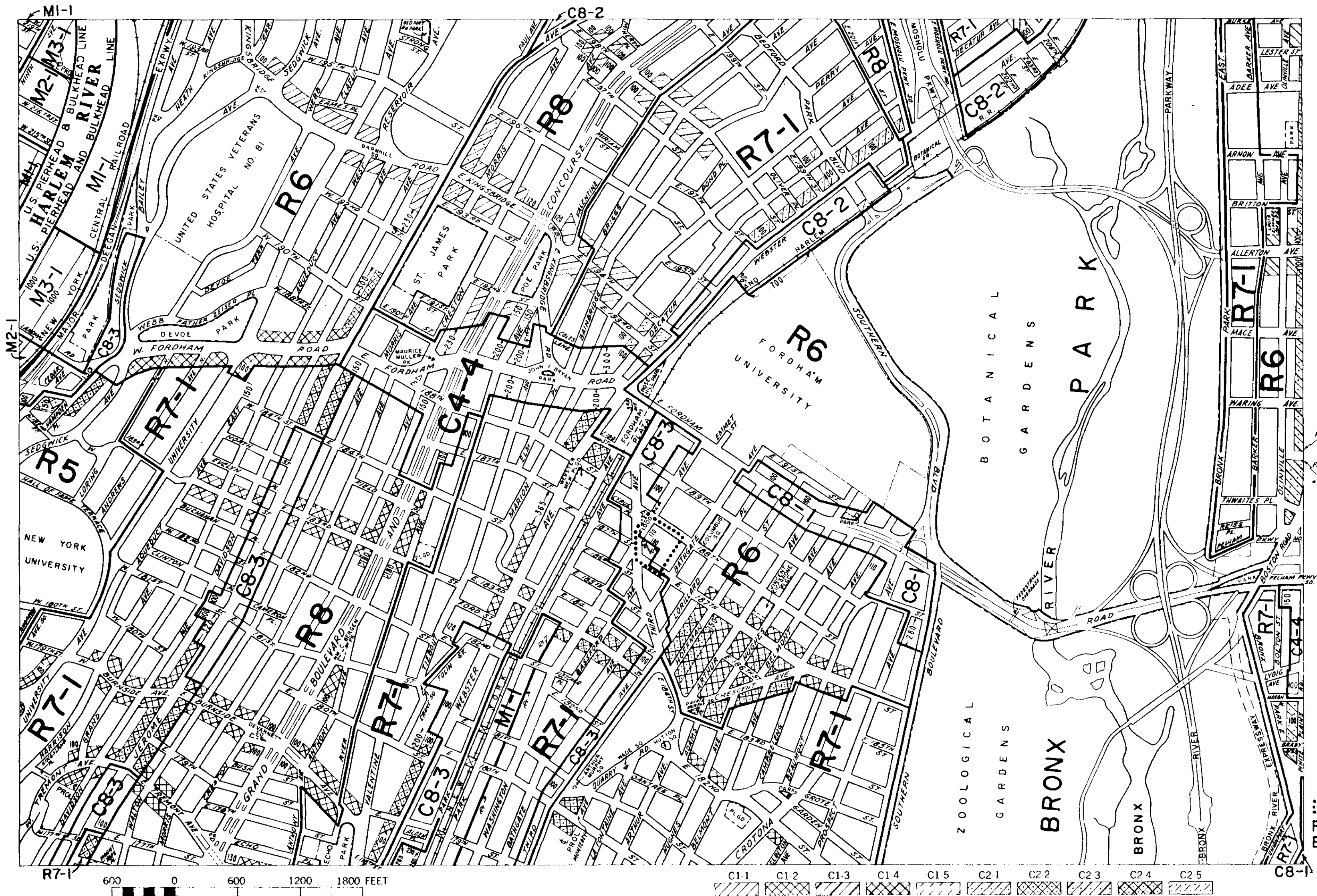
ZONING MAP
CITY PLANNING COMMISSION
THE CITY OF NEW YORK



1b	1d	2b
3a	3c	4a
3b	3d	4b

..... INDICATES PROPERTY
REZONED BY AMENDMENT
EFFECTIVE: SEPTEMBER 23, 1965
18992 BK A-594






3c

ZONING MAP

CITY PLANNING COMMISSION

THE CITY OF NEW YORK



FORMER N.S.L.
FORMER S.I.L. OF ASTOR AVE

1b	1d	2b
3a	3c	4a
3b	3d	4b

..... INDICATES PROPERTY
REZONED BY AMENDMENT
EFFECTIVE: JANUARY 13, 1966
19160-A-627

600 0 600 1200 1800 FEET

C1-1 C1-2 C1-3 C1-4 C1-5 C2-1 C2-2 C2-3 C2-4 C2-5

3c

ZONING MAP

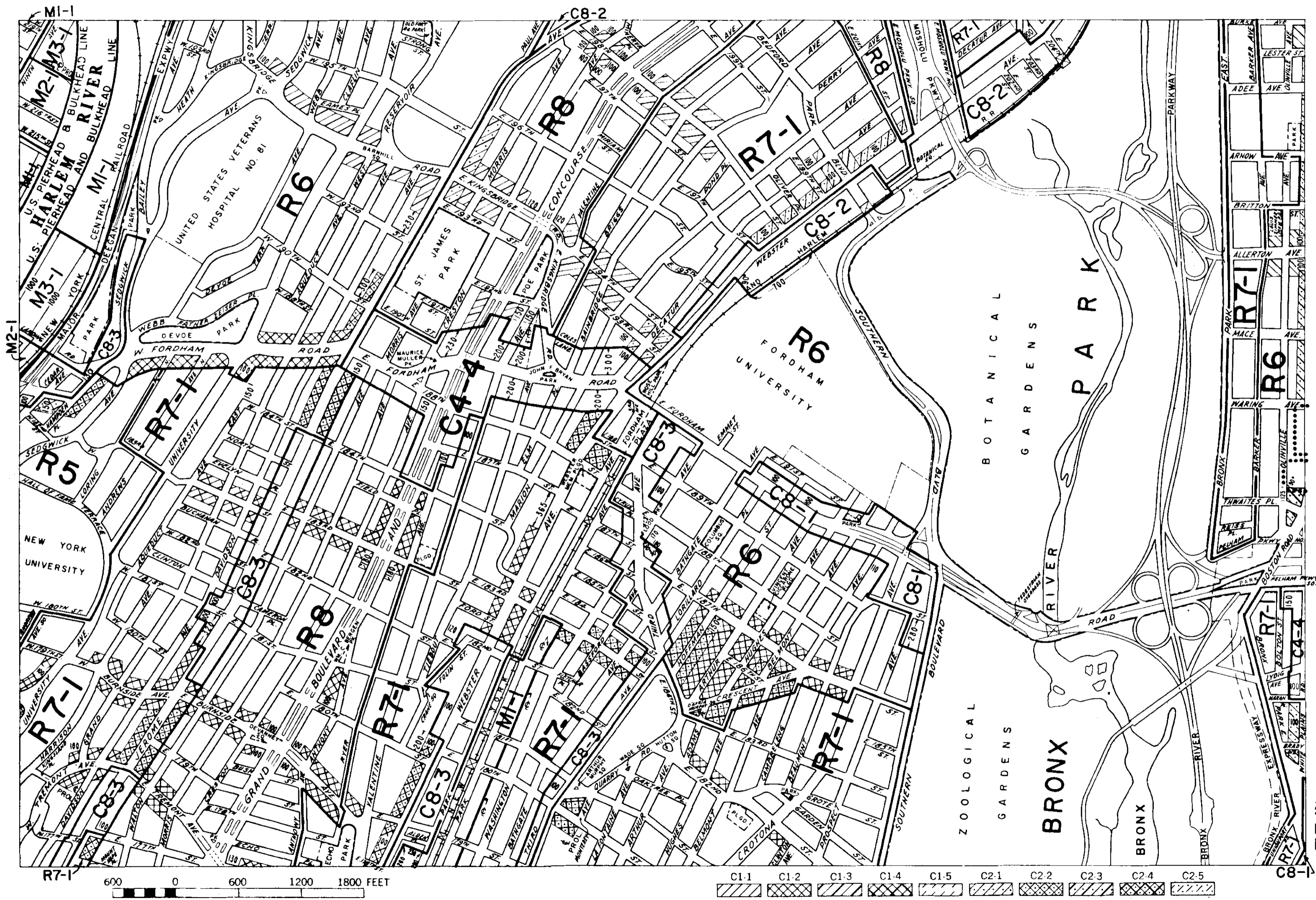
CITY PLANNING COMMISSION
THE CITY OF NEW YORK



1b	1d	2b
3a	3c	4a
3b	3d	4b

..... INDICATES PROPERTY
REZONED BY AMENDMENT
EFFECTIVE: MAY 20, 1966


19340-A-661



3c

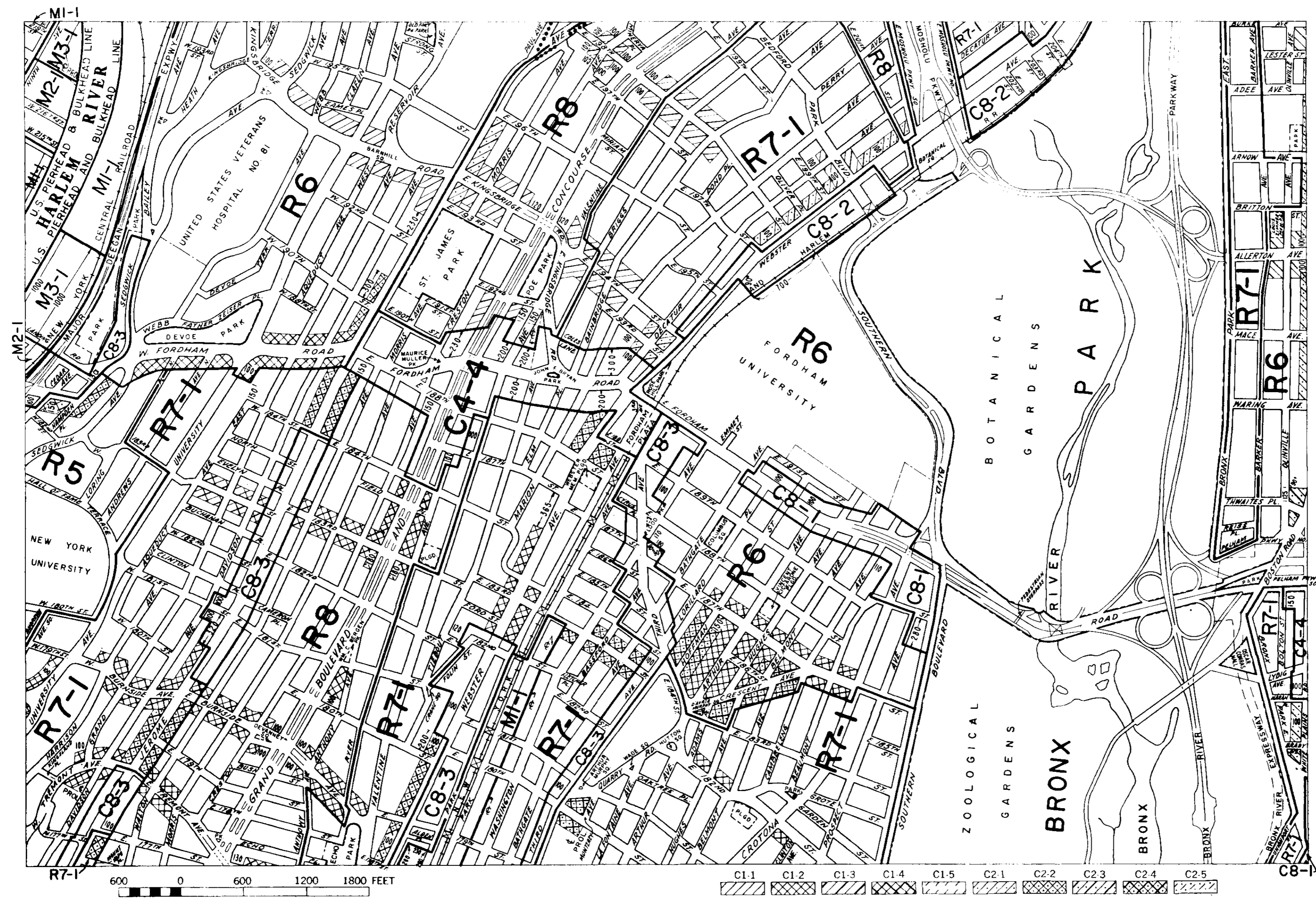
ZONING MAP

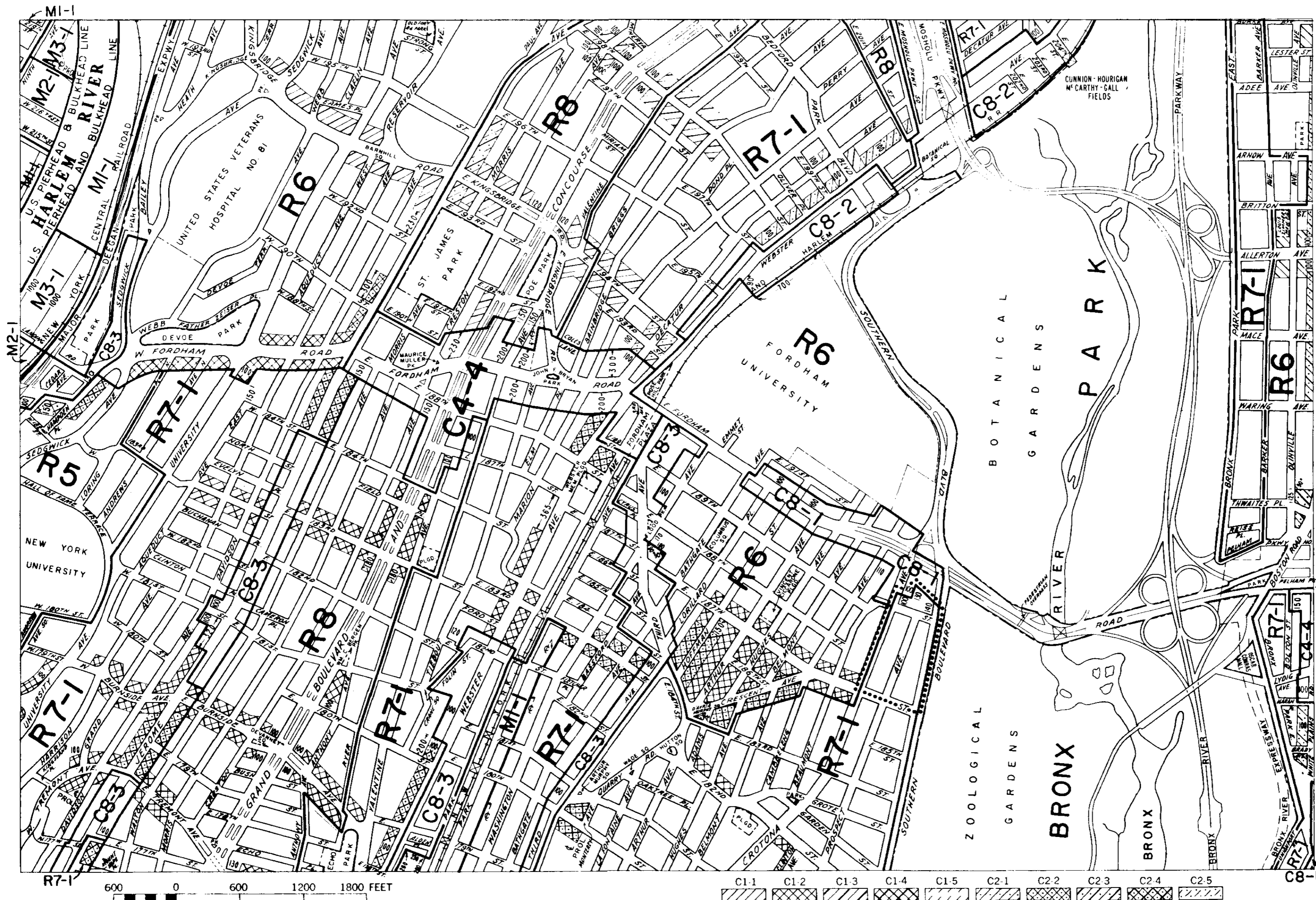
CITY PLANNING COMMISSION
THE CITY OF NEW YORK



1b	1d	2b
3a	3c	4a
3b	3d	4b

..... INDICATES PROPERTY
REZONED BY AMENDMENT
EFFECTIVE: NOVEMBER 7, 1968
13X-20464-A-858






3c

ZONING MAP

CITY PLANNING COMMISSION
THE CITY OF NEW YORK



1b	1d	2b
3a	3c	4a
3b	3d	4b


..... INDICATES PROPERTY
REZONED BY AMENDMENT
EFFECTIVE: MARCH 13, 1969

BX 20609-A-873

3c

ZONING MAP

CITY PLANNING COMMISSION
THE CITY OF NEW YORK



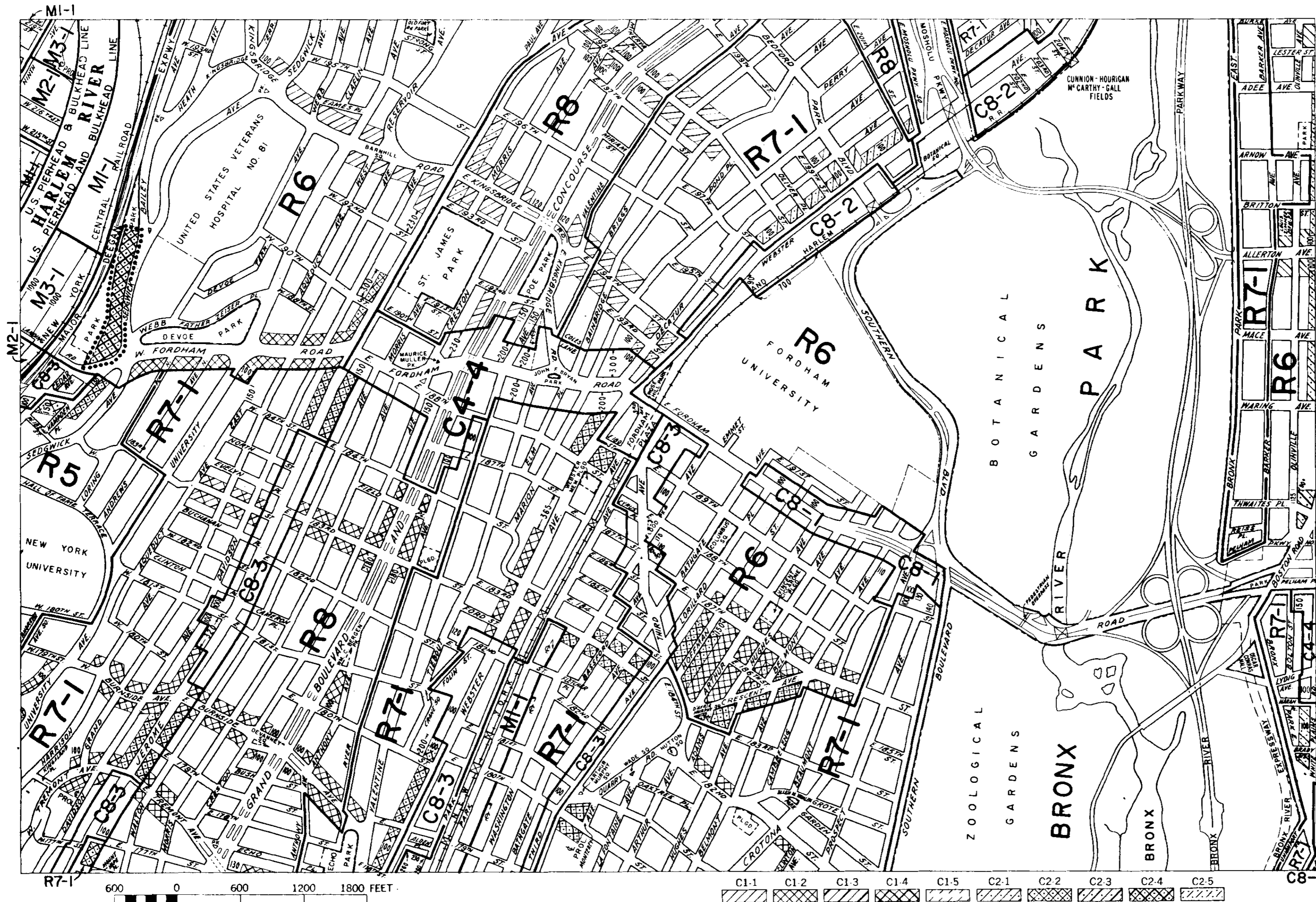
1b	1d	2b
3a	3c	4a
3b	3d	4b

..... INDICATES PROPERTY
REZONED BY AMENDMENT
EFFECTIVE: DECEMBER 18, 1969

20920-A-922

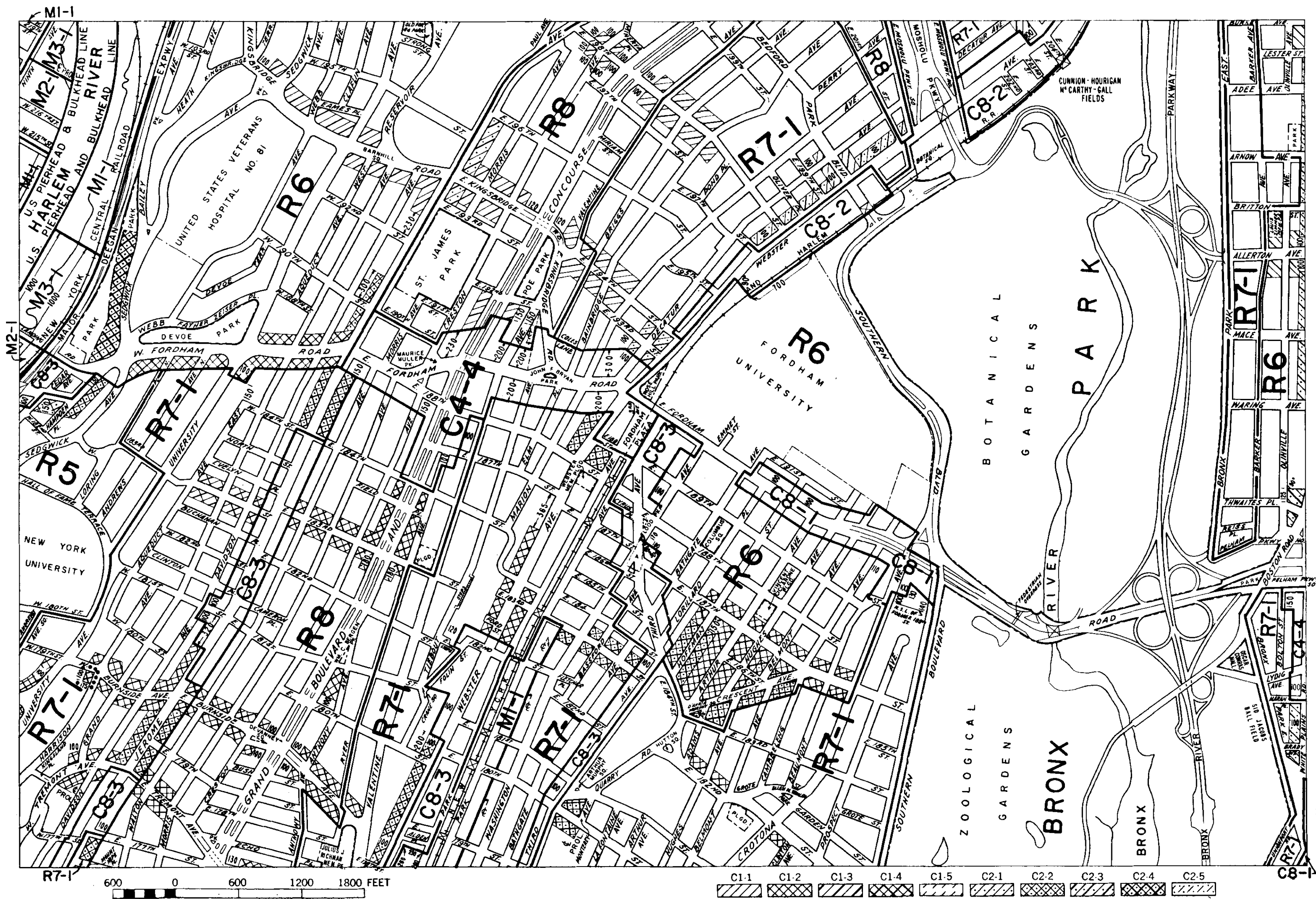
COPYRIGHTED BY THE CITY OF NEW YORK

012




600 0 600 1200 1800 FEET

C1-1 C1-2 C1-3 C1-4 C1-5 C2-1 C2-2 C2-3 C2-4 C2-5



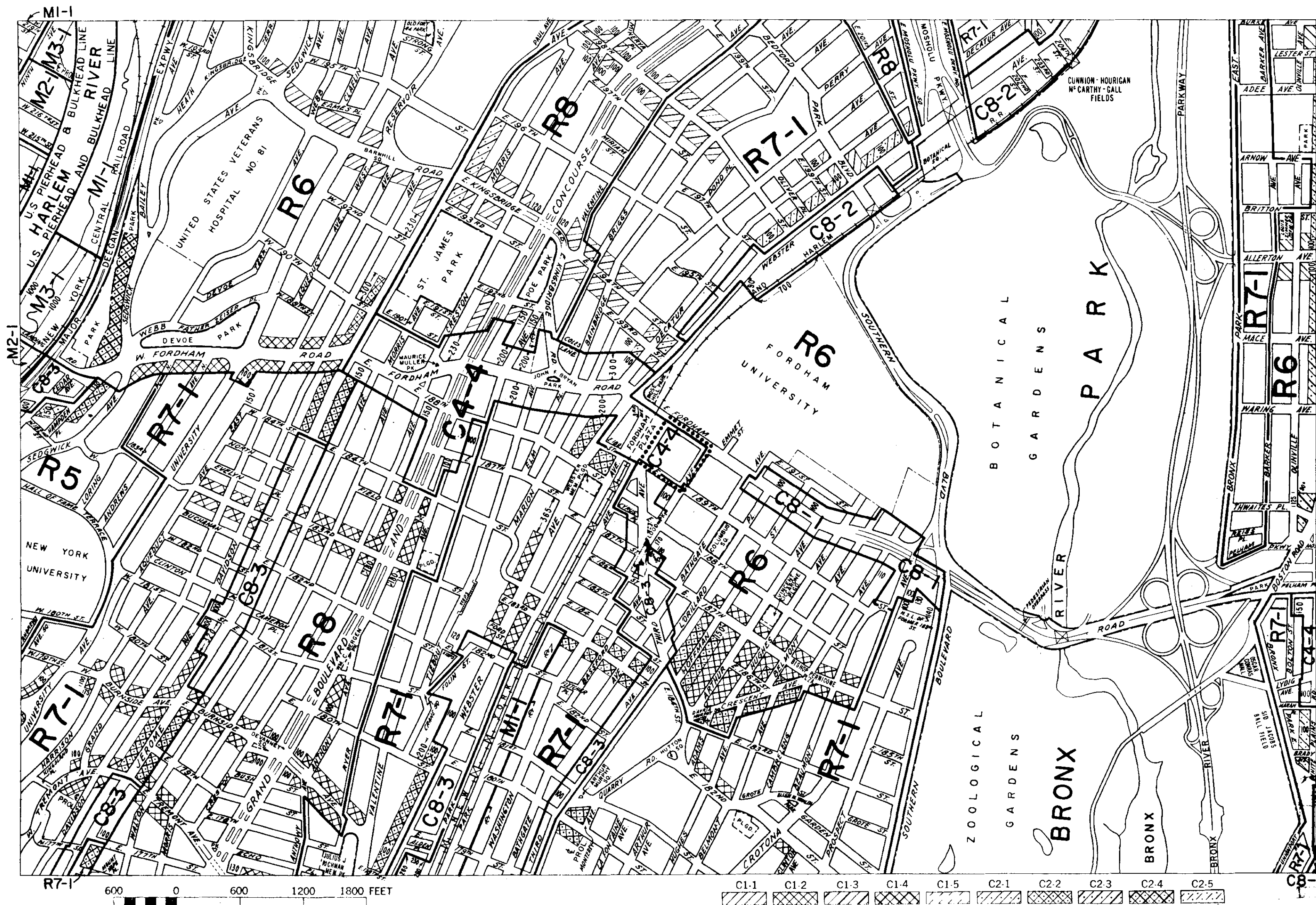
3c

ZONING MAP
CITY PLANNING COMMISSION
THE CITY OF NEW YORK



1b	1d	2b
3a	3c	4a
3b	3d	4b

..... INDICATES PROPERTY
REZONED BY AMENDMENT
EFFECTIVE: JUNE 24, 1976
13X-23233-A-1218




3c

ZONING MAP

CITY PLANNING COMMISSION

THE CITY OF NEW YORK

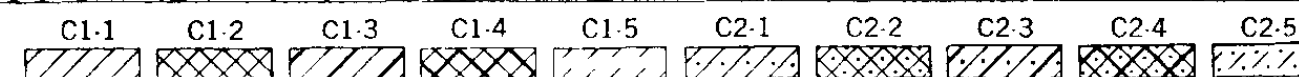


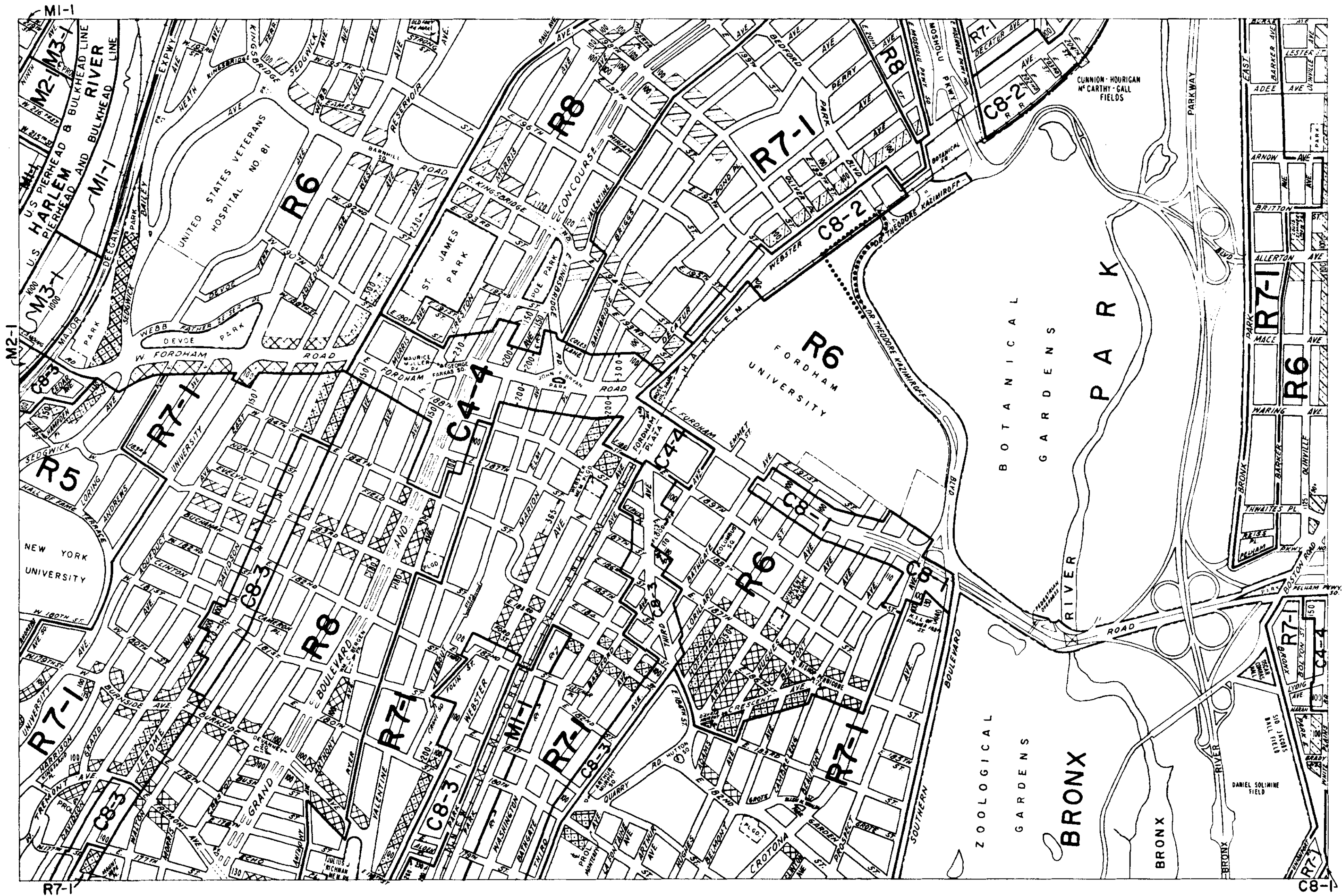
1b	1d	2b
3a	3c	4a
3b	3d	4b

CORRECTED AS AMENDED.

..... INDICATES PROPERTY
REZONED BY AMENDMENT
EFFECTIVE: OCTOBER 20, 1977

770168 - A-1236





ZONING MAP

THE NEW YORK CITY PLANNING COMMISSION

MAJOR ZONING CLASSIFICATIONS

- R — RESIDENTIAL DISTRICT
- C — COMMERCIAL DISTRICT
- M — MANUFACTURING DISTRICT

The number(s) and/or letter(s) which follows an "R", "C", or "M" district designation indicates use, bulk, and other controls as described in the text of the Zoning Resolution.

SPECIAL PURPOSE DISTRICTS

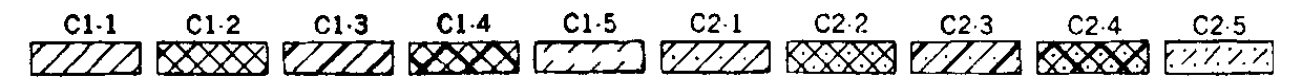
The letter(s) within the shaded area designates the special purpose district as described in the text of the Zoning Resolution.

INDICATES PROPERTY REZONED BY AMENDMENT EFFECTIVE 11-26-84

820449 - A-1389
 RESTRICTIVE DECLARATION, FOR DETAIL REFER TO R.D. SHEET.

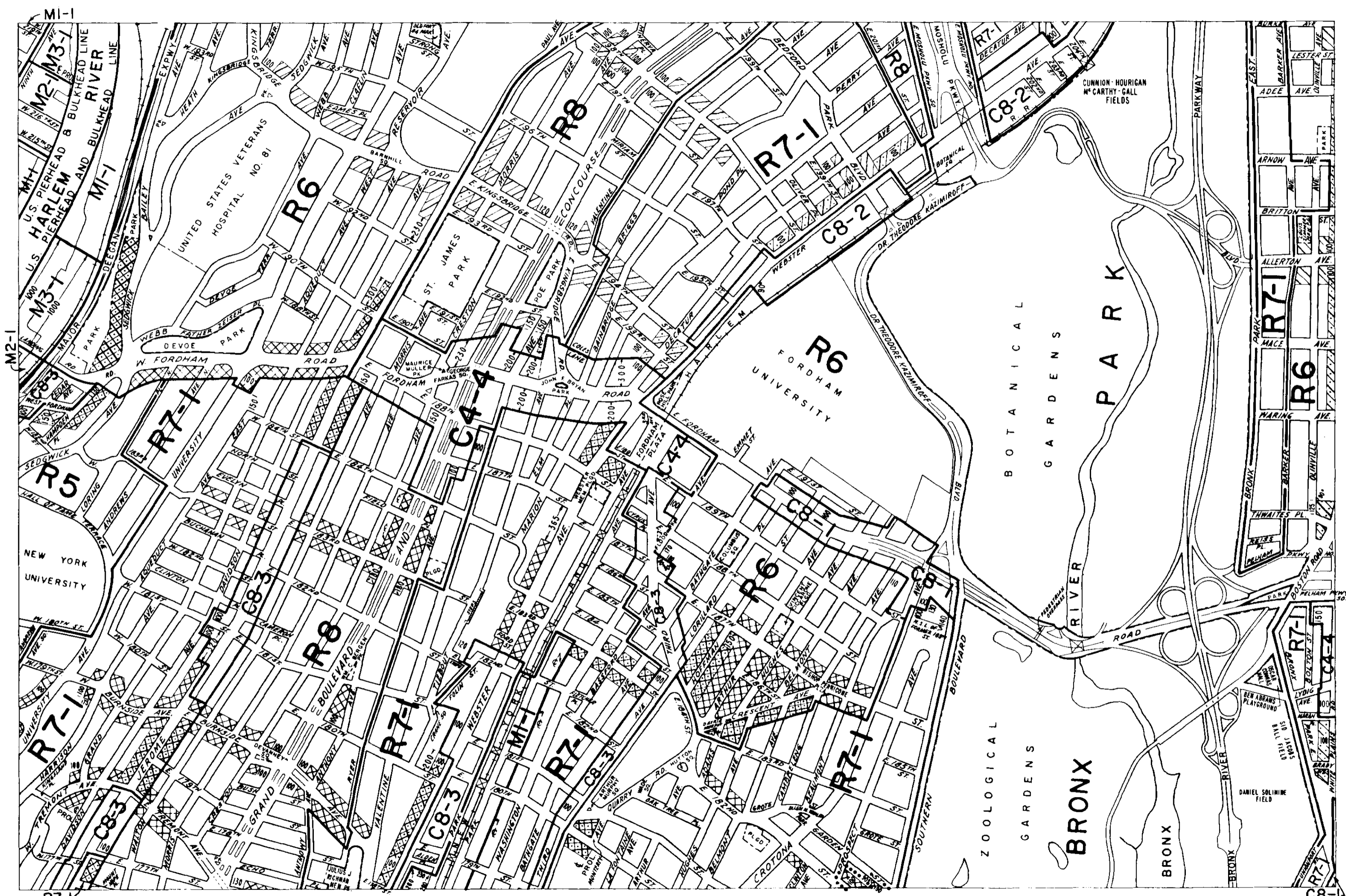
MAP KEY

1b	1d	2b
3a	3c	4a
3b	3d	4b



COPYRIGHTED BY THE CITY OF NEW YORK

ZONING MAP 3C



ZONING MAP

THE NEW YORK CITY PLANNING COMMISSION



MAJOR ZONING CLASSIFICATIONS

- R — RESIDENTIAL DISTRICT
- C — COMMERCIAL DISTRICT
- M — MANUFACTURING DISTRICT

The number(s) and/or letter(s) which follows an "R", "C", or "M" district designation indicates use, bulk, and other controls as described in the text of the Zoning Resolution.



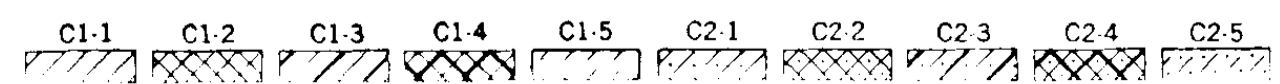
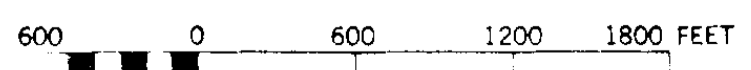
The letter(s) within the shaded area designates the special purpose district as described in the text of the Zoning Resolution.

..... INDICATES PROPERTY REZONED BY AMENDMENT EFFECTIVE 9-8-88
BX-860102 A-1504

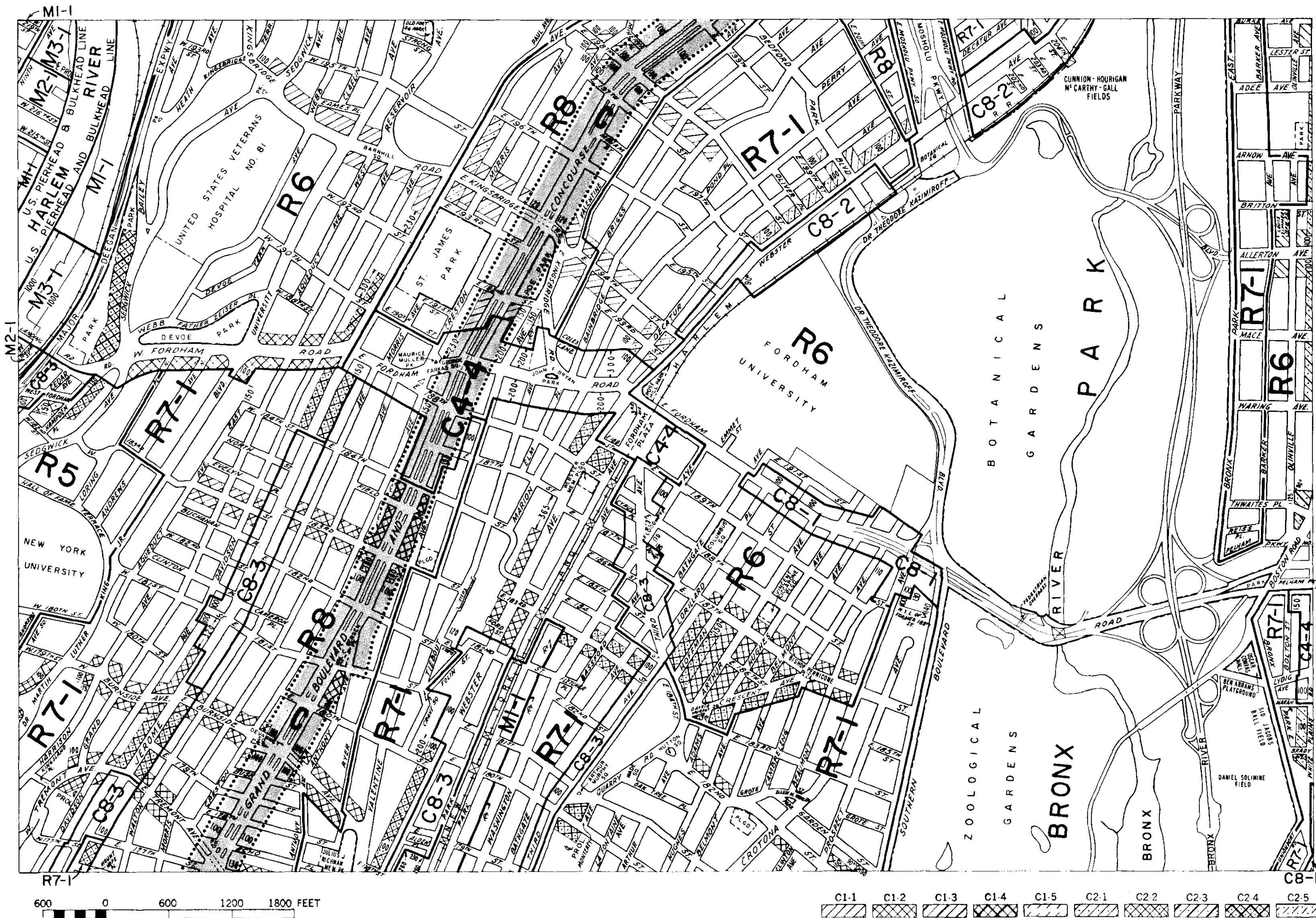
(D) RESTRICTIVE DECLARATION, FOR DETAIL REFER TO R.D. SHEET.

MAP KEY

1b	1d	2b
3a	3c	4a
3b	3d	4b



ZONING MAP 3C



ZONING MAP

THE NEW YORK CITY PLANNING COMMISSION



MAJOR ZONING CLASSIFICATIONS

- R — RESIDENTIAL DISTRICT
- C — COMMERCIAL DISTRICT
- M — MANUFACTURING DISTRICT

The number(s) and/or letter(s) which follows an "R", "C", or "M" district designation indicates use, bulk, and other controls as described in the text of the Zoning Resolution.

SPECIAL PURPOSE DISTRICTS

The letter(s) within the shaded area designates the special purpose district as described in the text of the Zoning Resolution.

INDICATES PROPERTY REZONED BY AMENDMENT EFFECTIVE: 9-28-89
890228 A-1547

RESTRICTIVE DECLARATION, FOR DETAIL REFER TO R.D. SHEET.

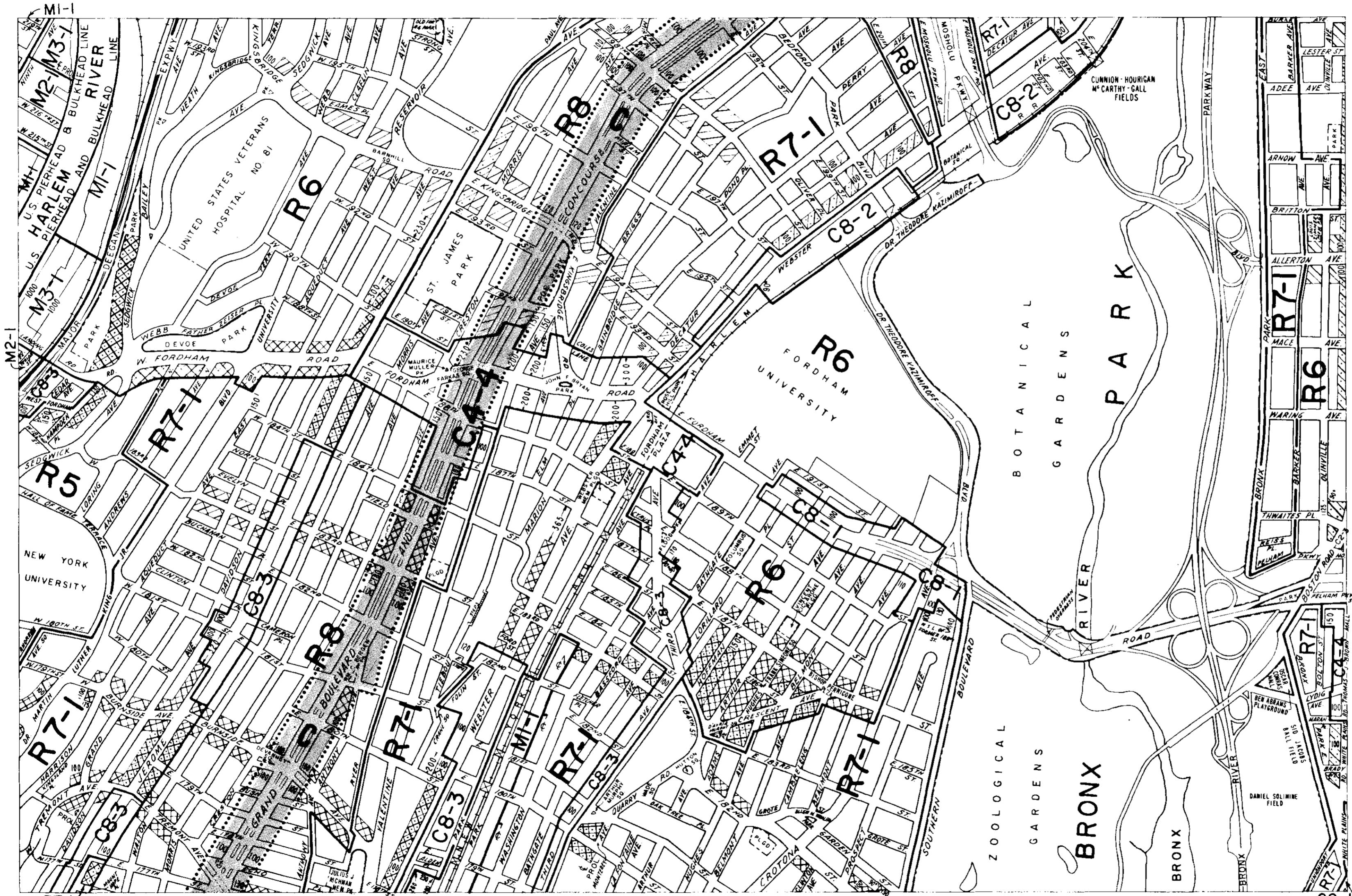
MAP KEY

1b	1d	2b
3a	3c	4a
3b	3d	4b

● COPYRIGHTED BY THE CITY OF NEW YORK

017

ZONING MAP 3C



ZONING MAP

THE NEW YORK CITY PLANNING COMMISSION

MAJOR ZONING CLASSIFICATIONS

- R — RESIDENTIAL DISTRICT
- C — COMMERCIAL DISTRICT
- M — MANUFACTURING DISTRICT

The number(s) and/or letter(s) which follows an "R", "C", or "M" district designation indicates use, bulk, and other controls as described in the text of the Zoning Resolution.

SPECIAL PURPOSE DISTRICTS

The letter(s) within the shaded area designates the special purpose district as described in the text of the Zoning Resolution.

INDICATES PROPERTY REZONED BY AMENDMENT EFFECTIVE 9-28-89
890228 A-1547 BX

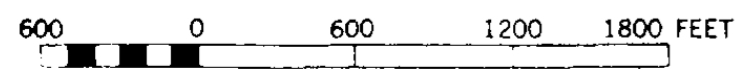
ⓓ RESTRICTIVE DECLARATION, FOR DETAIL REFER TO R.D. SHEET.

AS CORRECTED 12-4-90

MAP KEY

1b	1d	2b
3a	3c	4a
3b	3d	4b

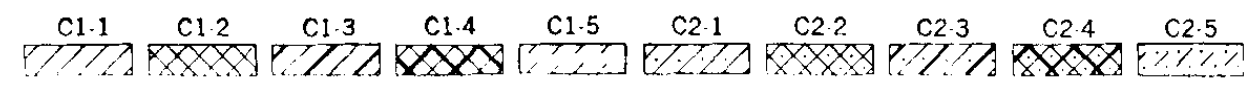
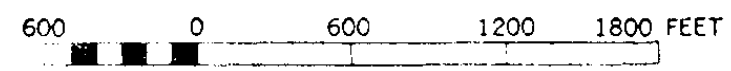
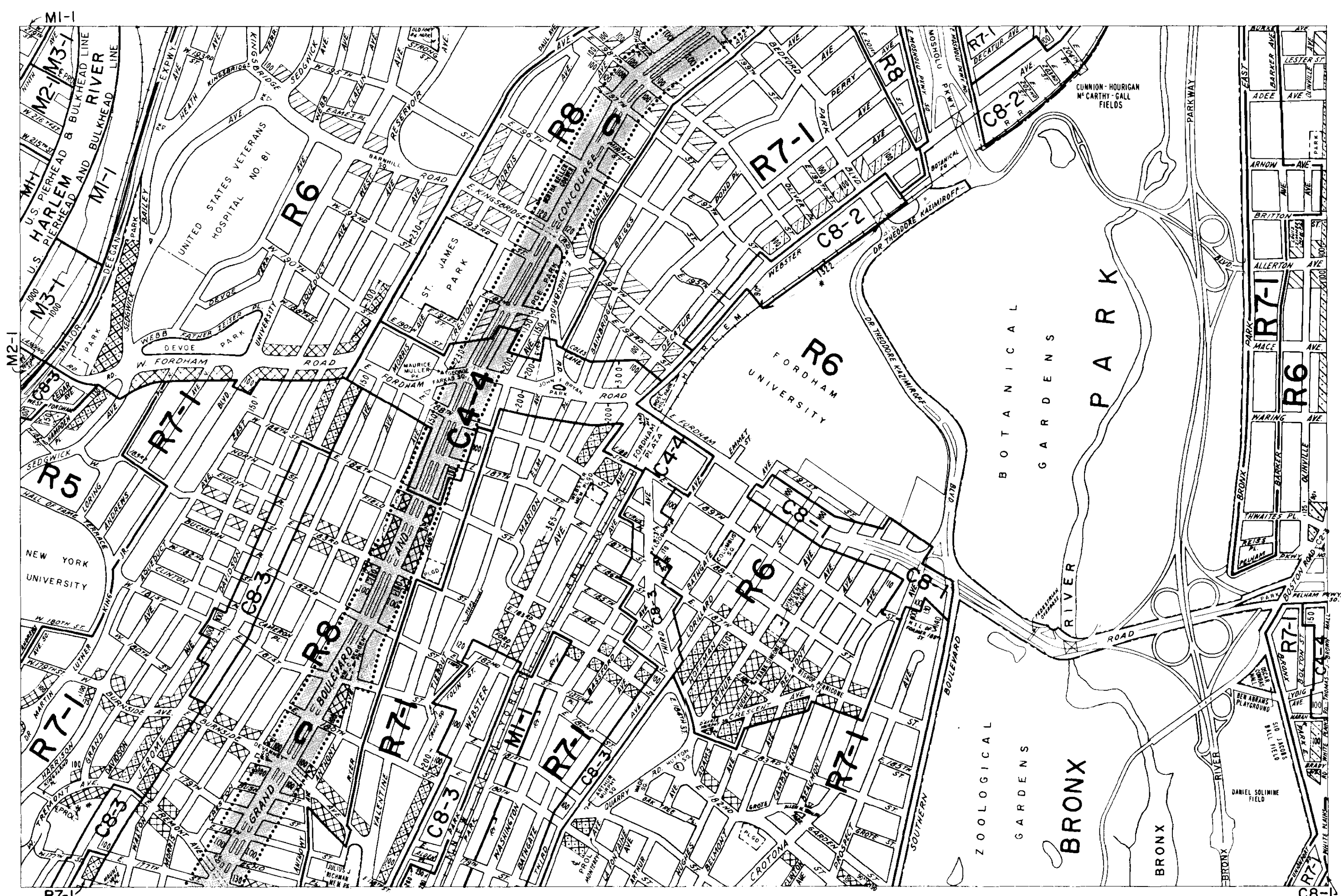
C1-1	C1-2	C1-3	C1-4	C1-5	C2-1	C2-2	C2-3	C2-4	C2-5
------	------	------	------	------	------	------	------	------	------



ZONING MAP 3C

● COPYRIGHTED BY THE CITY OF NEW YORK

017R



ZONING MAP

THE NEW YORK CITY PLANNING COMMISSION

MAJOR ZONING CLASSIFICATIONS



- R — RESIDENTIAL DISTRICT
- C — COMMERCIAL DISTRICT
- M — MANUFACTURING DISTRICT

The number(s) and/or letter(s) which follows an "R", "C", or "M" district designation indicates use, bulk, and other controls as described in the text of the Zoning Resolution.

SPECIAL PURPOSE DISTRICTS
The letter(s) within the shaded area designates the special purpose district as described in the text of the Zoning Resolution.

INDICATES PROPERTY REZONED BY AMENDMENT EFFECTIVE: 9-28-89 A-1547

RESTRICTIVE DECLARATION, FOR DETAIL REFER TO R.D. SHEET.

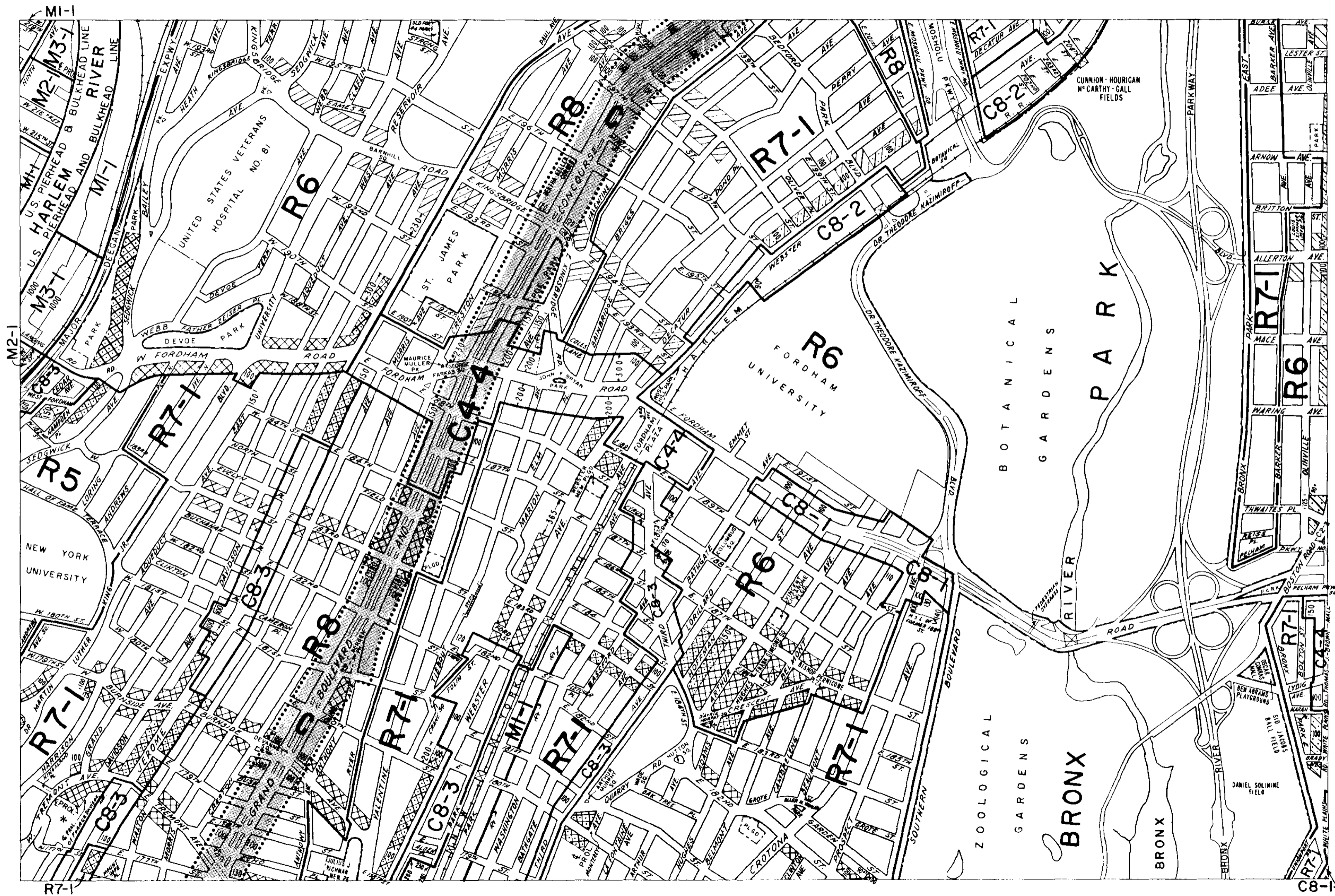
* AS CORRECTED

MAP KEY

1b	1d	2b
3a	3c	4a
3b	3d	4b

● COPYRIGHTED BY THE CITY OF NEW YORK

ZONING MAP 3C



ZONING MAP

THE NEW YORK CITY PLANNING COMMISSION

MAJOR ZONING CLASSIFICATIONS



- R — RESIDENTIAL DISTRICT
- C — COMMERCIAL DISTRICT
- M — MANUFACTURING DISTRICT

The number(s) and/or letter(s) which follows an "R", "C", or "M" district designation indicates use, bulk, and other controls as described in the text of the Zoning Resolution.

SPECIAL PURPOSE DISTRICTS

The letter(s) within the shaded area designates the special purpose district as described in the text of the Zoning Resolution.

INDICATES PROPERTY REZONED BY AMENDMENT EFFECTIVE 19-28-89 A-1547

RESTRICTIVE DECLARATION, FOR DETAIL REFER TO R.D. SHEET.

*MAP REVISED TO REFLECT CITY MAP CHANGES RE 860722 MMX, EFFECTIVE 6-11-96

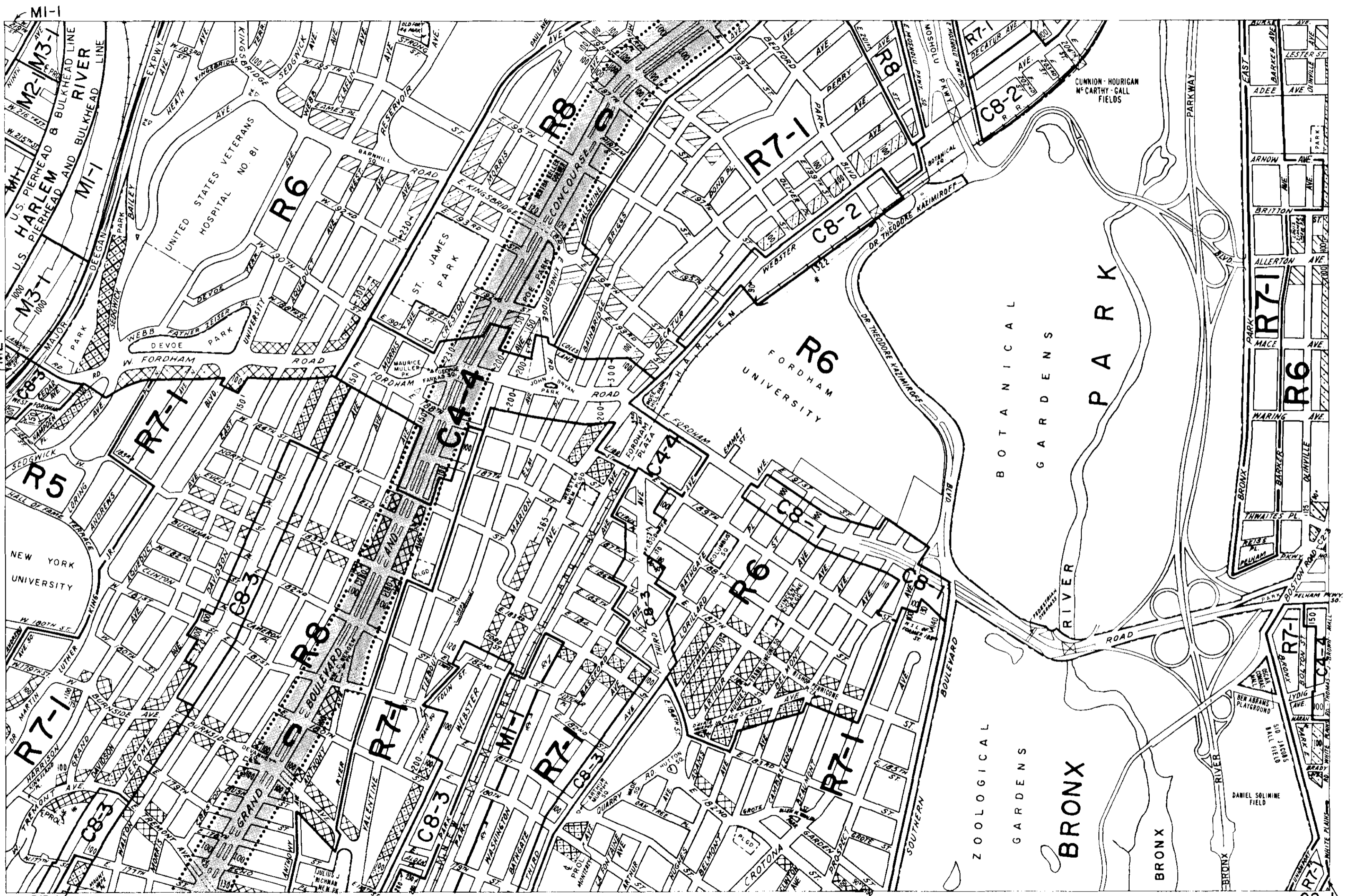
MAP KEY

1b	1d	2b
3a	3c	4a
3b	3d	4b

ZONING MAP 3C

● COPYRIGHTED BY THE CITY OF NEW YORK

017R3



ZONING MAP

THE NEW YORK CITY PLANNING COMMISSION

MAJOR ZONING CLASSIFICATIONS



- R — RESIDENTIAL DISTRICT
- C — COMMERCIAL DISTRICT
- M — MANUFACTURING DISTRICT

The number(s) and/or letter(s) which follows an "R", "C", or "M" district designation indicates use, bulk, and other controls as described in the text of the Zoning Resolution.

SPECIAL PURPOSE DISTRICTS

The letter(s) within the shaded area designates the special purpose district as described in the text of the Zoning Resolution.

INDICATES PROPERTY REZONED BY AMENDMENT EFFECTIVE 9-28-89 A-1547

RESTRICTIVE DECLARATION, FOR DETAIL REFER TO R.D. SHEET.

* AS CORRECTED

MAP KEY

1b	1d	2b
3a	3c	4a
3b	3d	4b

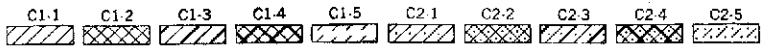

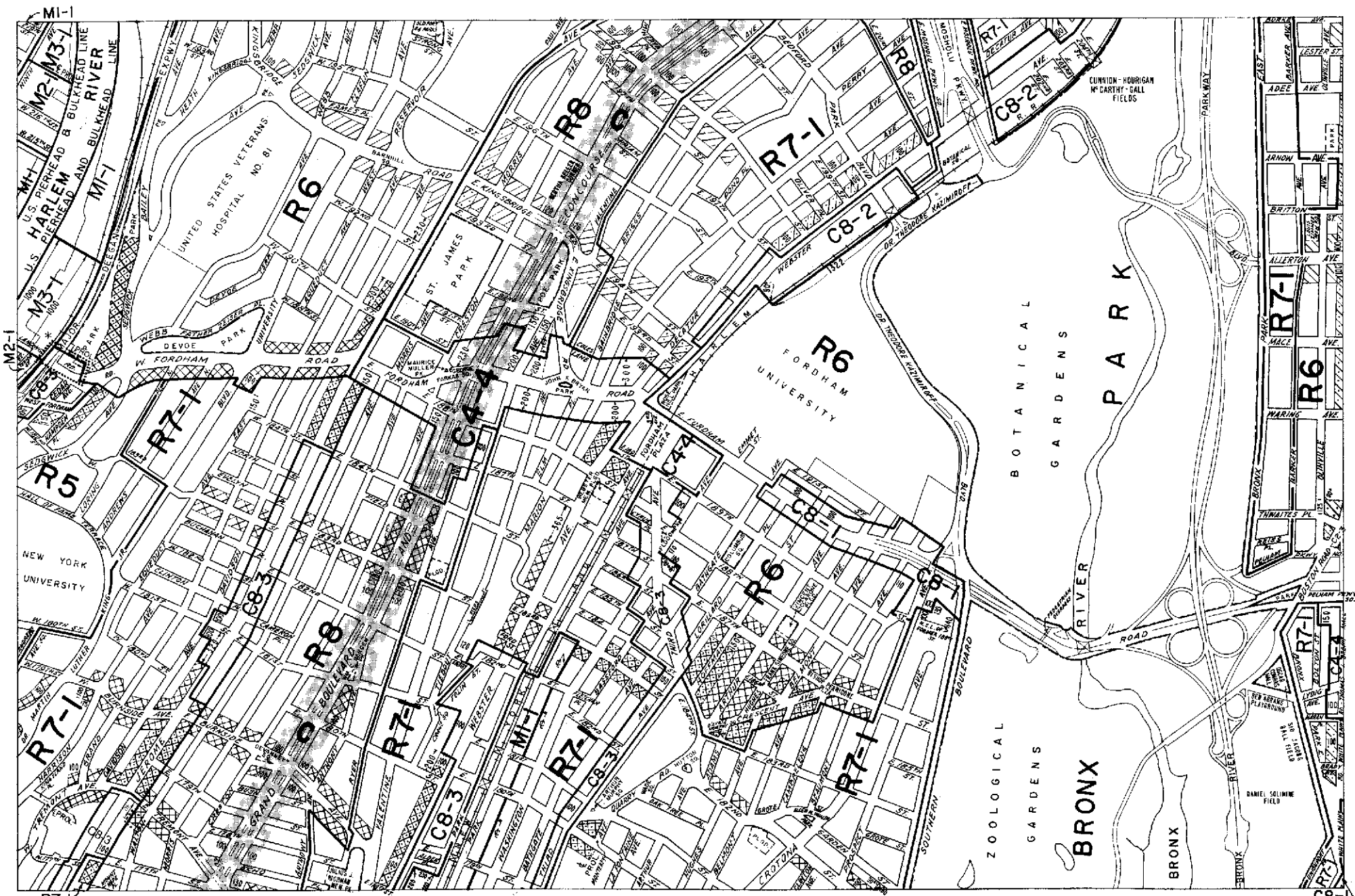
ZONING MAP 3C

● COPYRIGHTED BY THE CITY OF NEW YORK

600 0 600 1200 1800 FEET

C1-1 C1-2 C1-3 C1-4 C1-5 C2-1 C2-2 C2-3 C2-4 C2-5

017R4



ZONING MAP

THE NEW YORK CITY PLANNING COMMISSION

Major Zoning Classifications:

The number(s) and/or letter(s) that follows an **R**, **C** or **M** District designation indicates use, bulk and other controls as described in the text of the Zoning Resolution.

- R - RESIDENTIAL DISTRICT
- C - COMMERCIAL DISTRICT
- M - MANUFACTURING DISTRICT

⋯ ARFA(S) REZONED

EFFECTIVE DATE(S) OF REZONING:

- * C8-22-2001 C 970578 ZMX
- 10-12-2000 C 000584 ZMX

SPECIAL PURPOSE DISTRICT
The letter(s) within the shaded area designates the special purpose district as described in the text of the Zoning Resolution.

RESTRICTIVE DECLARATION

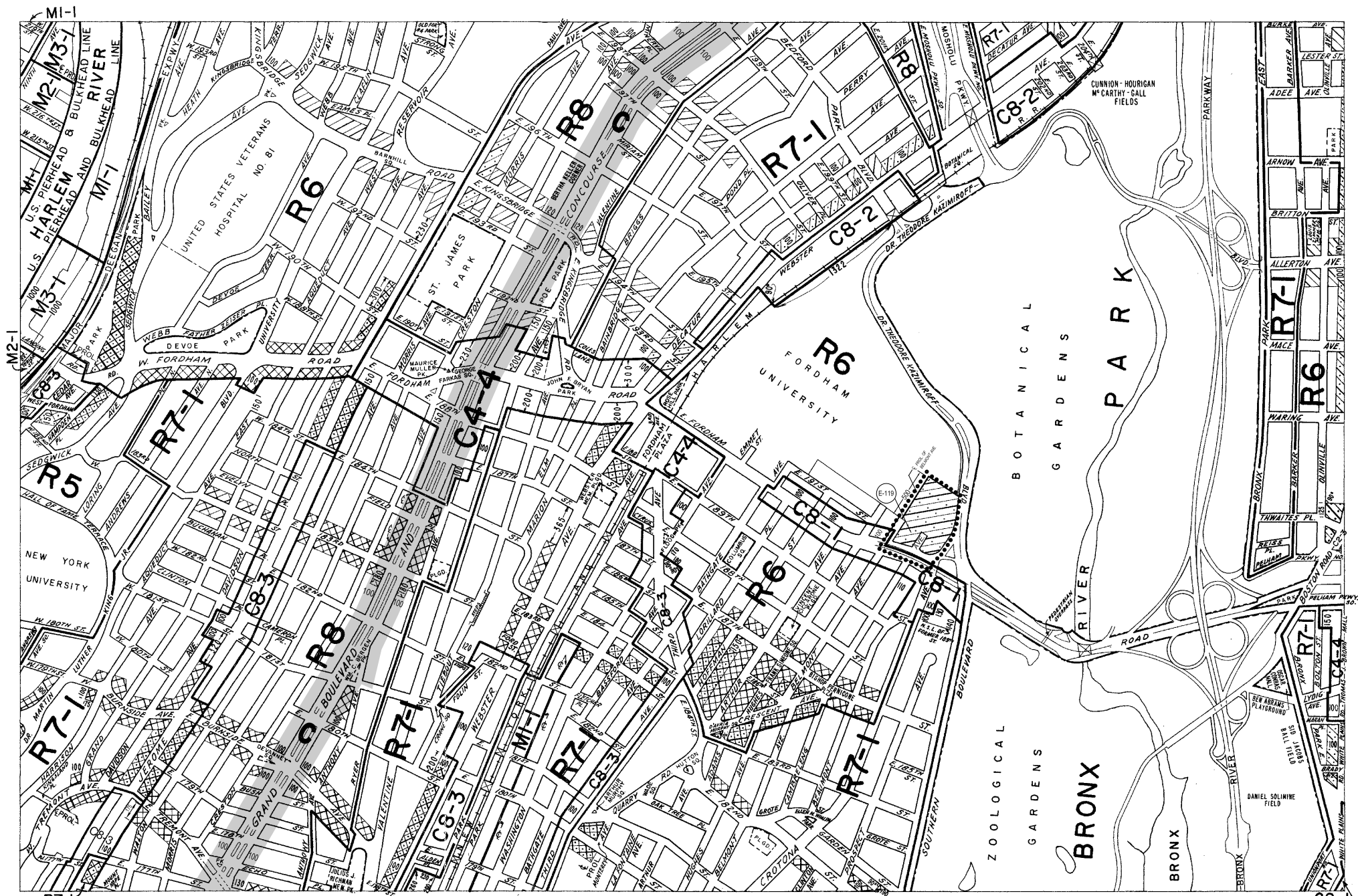
CITY ENVIRONMENTAL QUALITY REVIEW DECLARATION

MAP KEY

1b	1d	2b
3a	3c	4a
3b	3d	4b

© Copyrighted by the City of New York

ZONING MAP 3c



ZONING MAP

THE NEW YORK CITY PLANNING COMMISSION

Major Zoning Classifications:

The number(s) and/or letter(s) that follows an **R**, **C** or **M** District designation indicates use, bulk and other controls as described in the text of the Zoning Resolution.

- R – RESIDENTIAL DISTRICT
- C – COMMERCIAL DISTRICT
- M – MANUFACTURING DISTRICT

◌ AREA(S) REZONED

EFFECTIVE DATE(S) OF REZONING:
8-19-2003 C 030325 ZMX

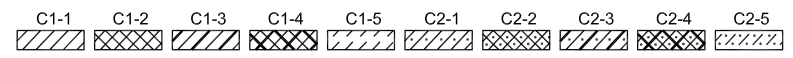
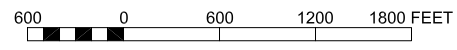
■ SPECIAL PURPOSE DISTRICT
The letter(s) within the shaded area designates the special purpose district as described in the text of the Zoning Resolution.

- Ⓚ – RESTRICTIVE DECLARATION
- Ⓛ – CITY ENVIRONMENTAL QUALITY REVIEW DECLARATION

MAP KEY

1b	1d	2b
3a	3c	4a
3b	3d	4b

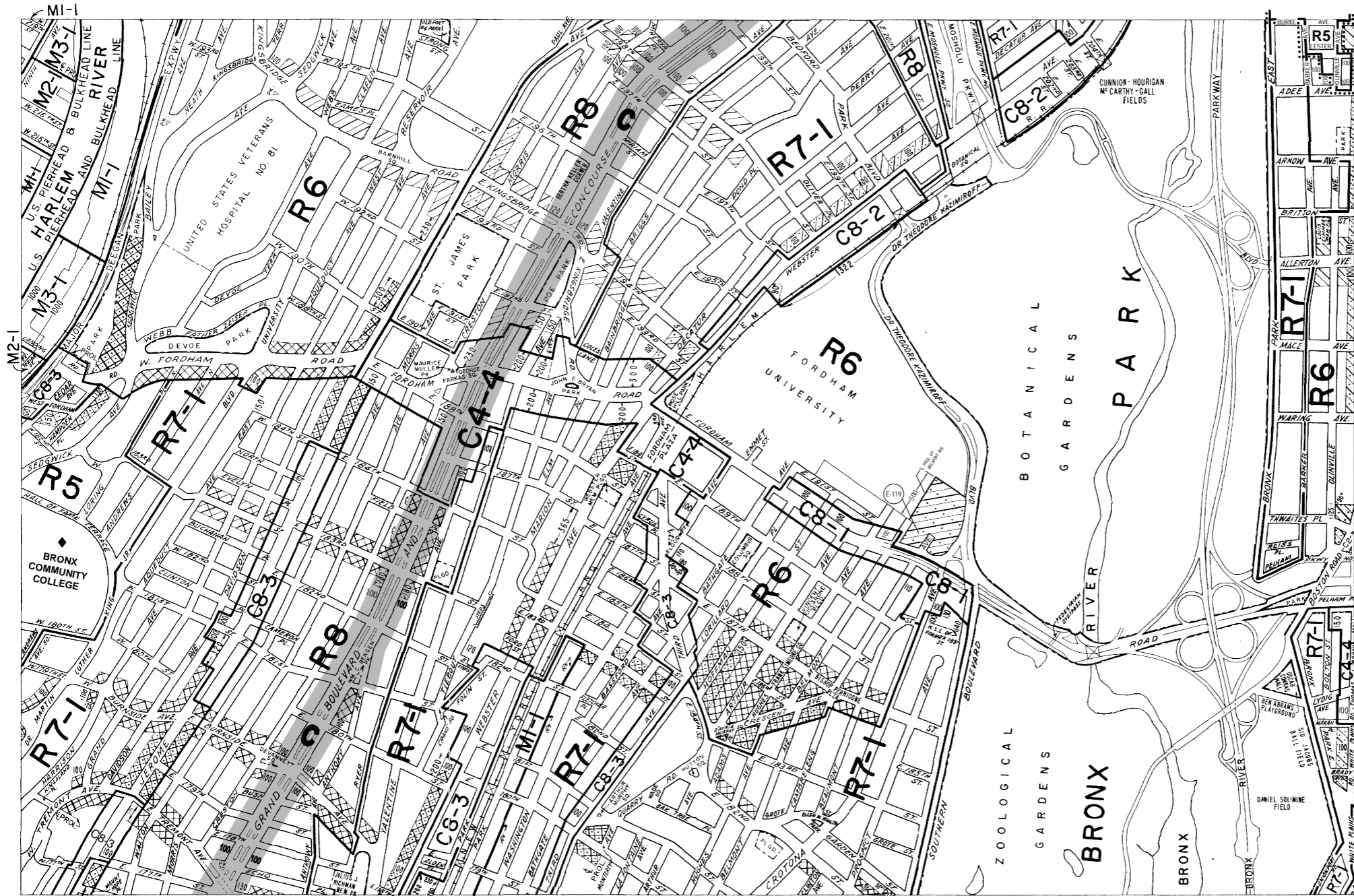
© Copyrighted by the City of New York



NOTE: Where no dimensions for zoning district boundaries appear on the zoning maps, such dimensions are determined in Article VII, Chapter 6 (Location of District Boundaries) of the Zoning Resolution.

NOTE: Zoning information as shown on this map is subject to change. For the most up-to-date zoning information for this map check the Department of City Planning website: <http://www.nyc.gov/html/dcp/html/subcats/zoning.html> or contact the Zoning Information Desk at (212) 720-3291.

ZONING MAP 3C



ZONING MAP

THE NEW YORK CITY PLANNING COMMISSION

Major Zoning Classifications:

The number(s) and/or letter(s) that follows an **R**, **C** or **M** District designation indicates use, bulk and other controls as described in the text of the Zoning Resolution.

- R** – RESIDENTIAL DISTRICT
- C** – COMMERCIAL DISTRICT
- M** – MANUFACTURING DISTRICT

..... AREA(S) REZONED

EFFECTIVE DATE(S) OF REZONING:
12-08-2005 C 060084 ZMX

SPECIAL PURPOSE DISTRICT
The letter(s) within the shaded area designates the special purpose district as described in the text of the Zoning Resolution.

- RESTRICTIVE DECLARATION
- CITY ENVIRONMENTAL QUALITY REVIEW DECLARATION

CITY MAP CHANGE(S):
◆ AS CORRECTED 12-01-2005

MAP KEY

1b	1d	2b
3a	3c	4a
3b	3d	4b

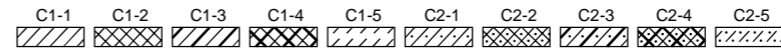

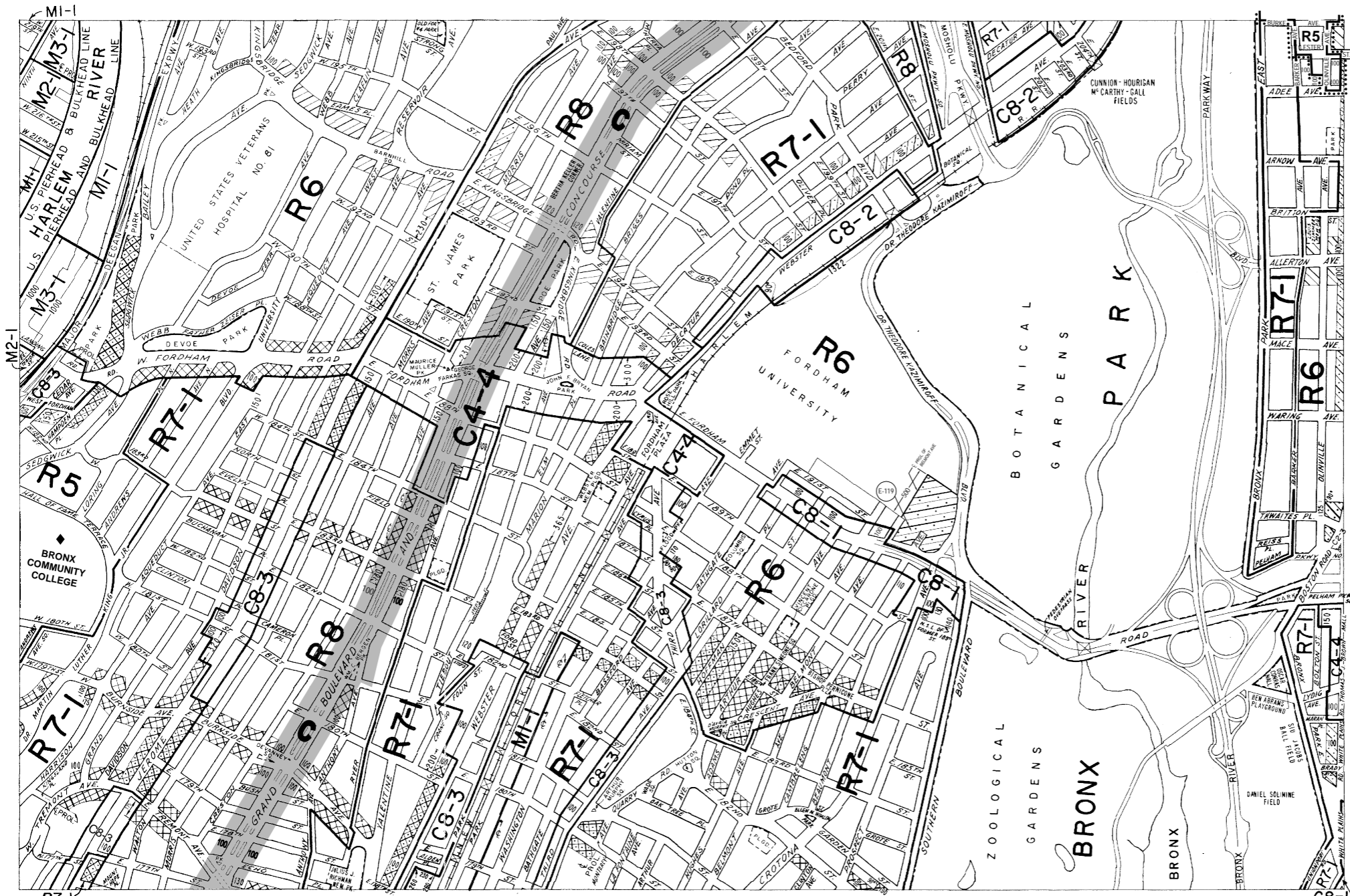
© Copyrighted by the City of New York

NOTE: Zoning information as shown on this map is subject to change. For the most up-to-date zoning information for this map check the Department of City Planning website: <http://www.nyc.gov/html/dcp/html/subcats/zoning.html> or contact the Zoning Information Desk at (212) 720-3291.

--	--	--	--	--	--	--	--	--	--

NOTE: Where no dimensions for zoning district boundaries appear on the zoning maps, such dimensions are determined in Article VII, Chapter 6 (Location of District Boundaries) of the Zoning Resolution.

ZONING MAP 3c



NOTE: Where no dimensions for zoning district boundaries appear on the zoning maps, such dimensions are determined in Article VII, Chapter 6 (Location of District Boundaries) of the Zoning Resolution.

ZONING MAP

THE NEW YORK CITY PLANNING COMMISSION

Major Zoning Classifications:

The number(s) and/or letter(s) that follows an **R**, **C** or **M** District designation indicates use, bulk and other controls as described in the text of the Zoning Resolution.

- R** – RESIDENTIAL DISTRICT
- C** – COMMERCIAL DISTRICT
- M** – MANUFACTURING DISTRICT

..... AREA(S) REZONED

EFFECTIVE DATE(S) OF REZONING:
12-08-2005 C 060084 ZMX

■ SPECIAL PURPOSE DISTRICT
The letter(s) within the shaded area designates the special purpose district as described in the text of the Zoning Resolution.

- ⓓ – RESTRICTIVE DECLARATION
- ⓔ – CITY ENVIRONMENTAL QUALITY REVIEW DECLARATION

CITY MAP CHANGE(S):
◆ AS CORRECTED 12-01-2005

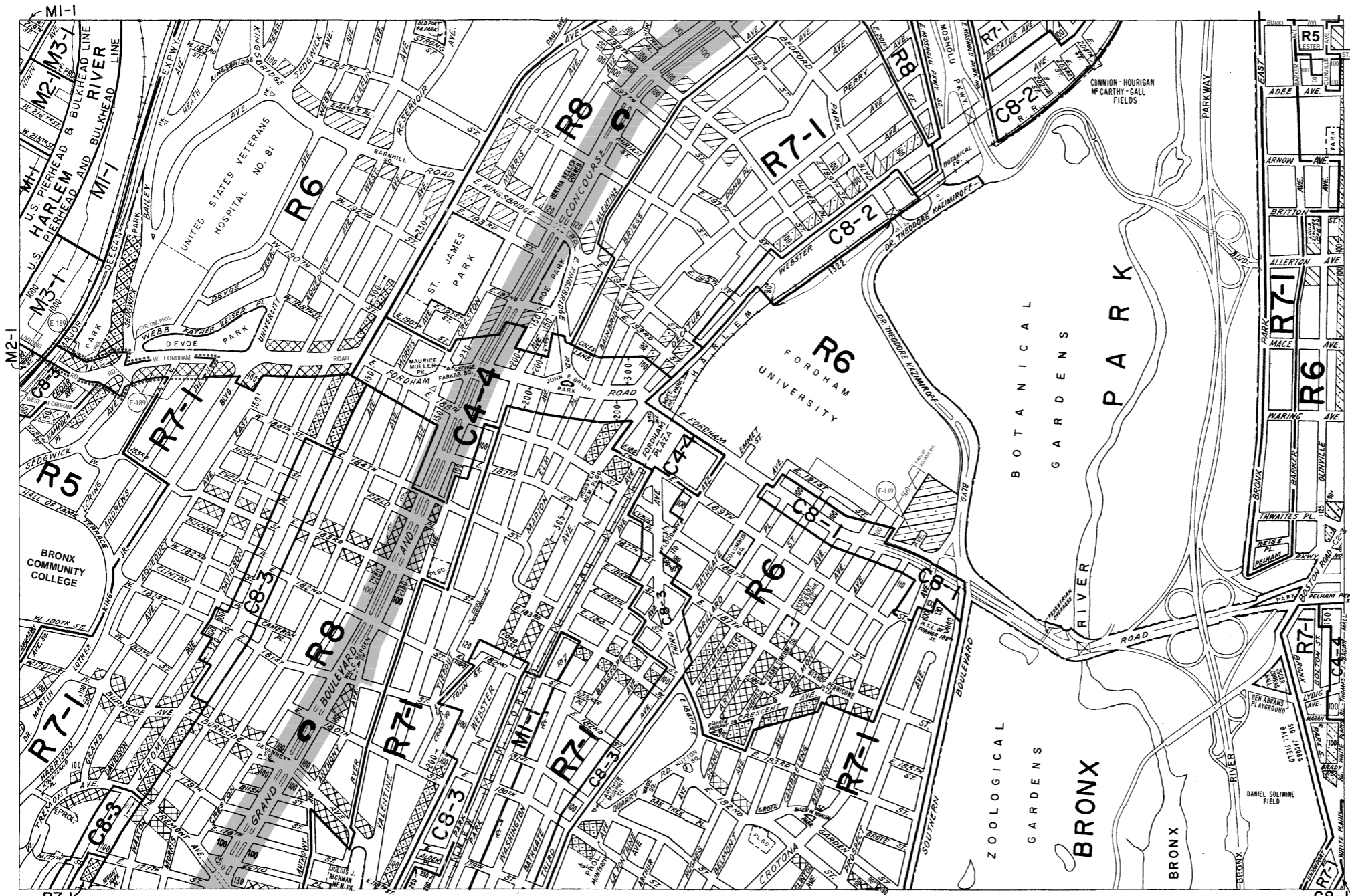
MAP KEY

1b	1d	2b
3a	3c	4a
3b	3d	4b

© Copyrighted by the City of New York

ZONING MAP 3c

NOTE: Zoning information as shown on this map is subject to change. For the most up-to-date zoning information for this map check the Department of City Planning website: <http://www.nyc.gov/html/dcp/html/subcats/zoning.html> or contact the Zoning Information Desk at (212) 720-3291.



ZONING MAP

THE NEW YORK CITY PLANNING COMMISSION

Major Zoning Classifications:
 The number(s) and/or letter(s) that follows an R, C or M District designation indicates use, bulk and other controls as described in the text of the Zoning Resolution.

- R – RESIDENTIAL DISTRICT
- C – COMMERCIAL DISTRICT
- M – MANUFACTURING DISTRICT

AREA(S) REZONED

EFFECTIVE DATE(S) OF REZONING:
 1-09-2008 C 060320 ZMX

SPECIAL PURPOSE DISTRICT
 The letter(s) within the shaded area designates the special purpose district as described in the text of the Zoning Resolution.

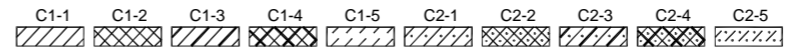

- D – RESTRICTIVE DECLARATION
- E – CITY ENVIRONMENTAL QUALITY REVIEW DECLARATION

MAP KEY

1b	1d	2b
3a	3c	4a
3b	3d	4b

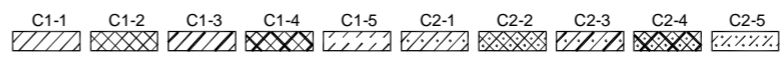
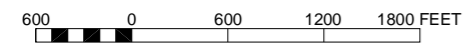
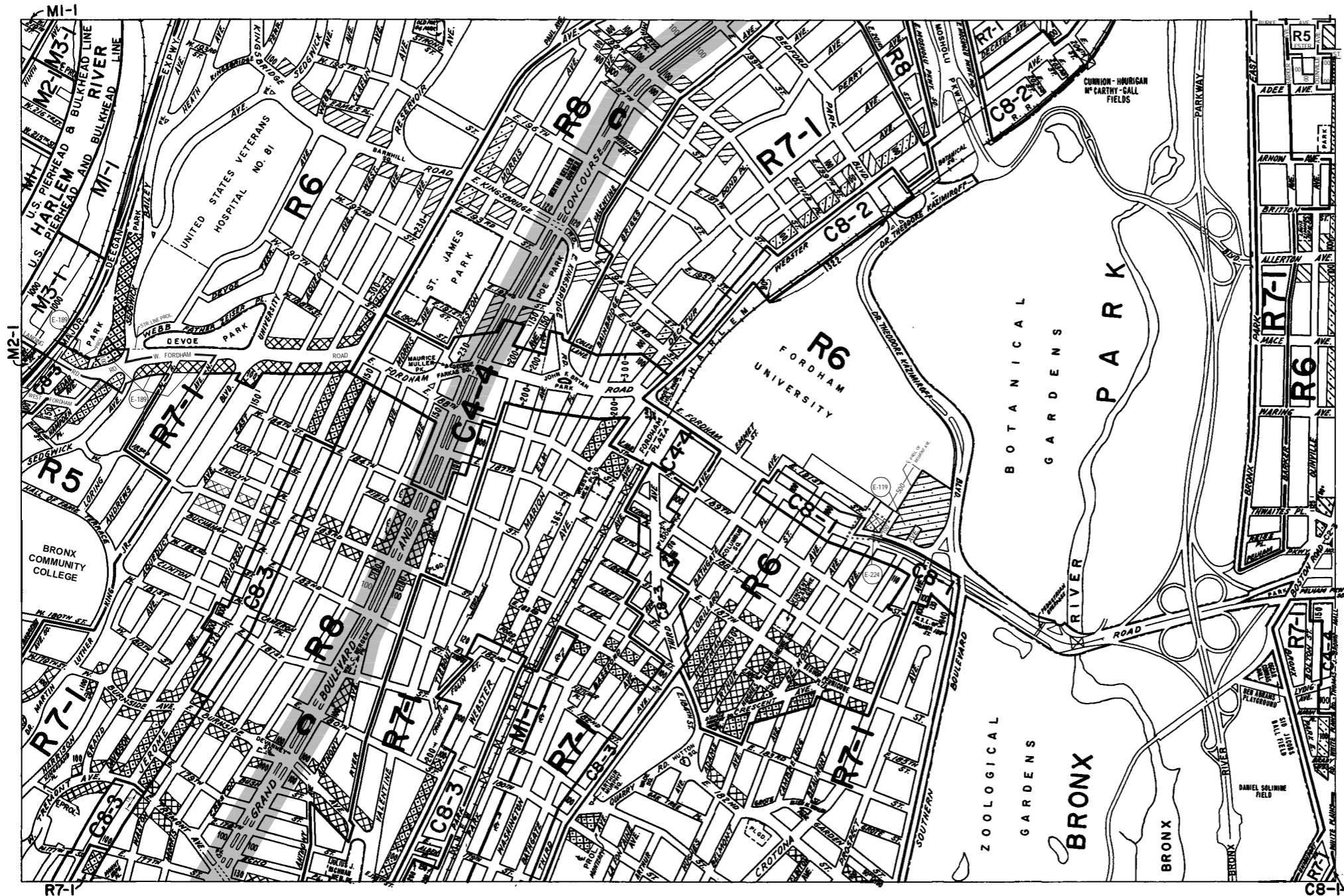
© Copyrighted by the City of New York

ZONING MAP 3C



NOTE: Where no dimensions for zoning district boundaries appear on the zoning maps, such dimensions are determined in Article VII, Chapter 6 (Location of District Boundaries) of the Zoning Resolution.

NOTE: Zoning information as shown on this map is subject to change. For the most up-to-date zoning information for this map, visit the Zoning section of the Department of City Planning website: www.nyc.gov/planning or contact the Zoning Information Desk at (212) 720-3291.



NOTE: Where no dimensions for zoning district boundaries appear on the zoning maps, such dimensions are determined in Article VII, Chapter 6 (Location of District Boundaries) of the Zoning Resolution.

ZONING MAP

THE NEW YORK CITY PLANNING COMMISSION

Major Zoning Classifications:

The number(s) and/or letter(s) that follows on R, C or M District designation indicates use, bulk and other controls as described in the text of the Zoning Resolution.

- R - RESIDENTIAL DISTRICT
- C - COMMERCIAL DISTRICT
- M - MANUFACTURING DISTRICT

..... AREA(S) REZONED

EFFECTIVE DATE(S) OF REZONING:
6-29-2010 C 090143 ZMX

■ SPECIAL PURPOSE DISTRICT
The letter(s) within the shaded area designates the special purpose district as described in the text of the Zoning Resolution.

- (D) - RESTRICTIVE DECLARATION
- (E) - CITY ENVIRONMENTAL QUALITY REVIEW DECLARATION

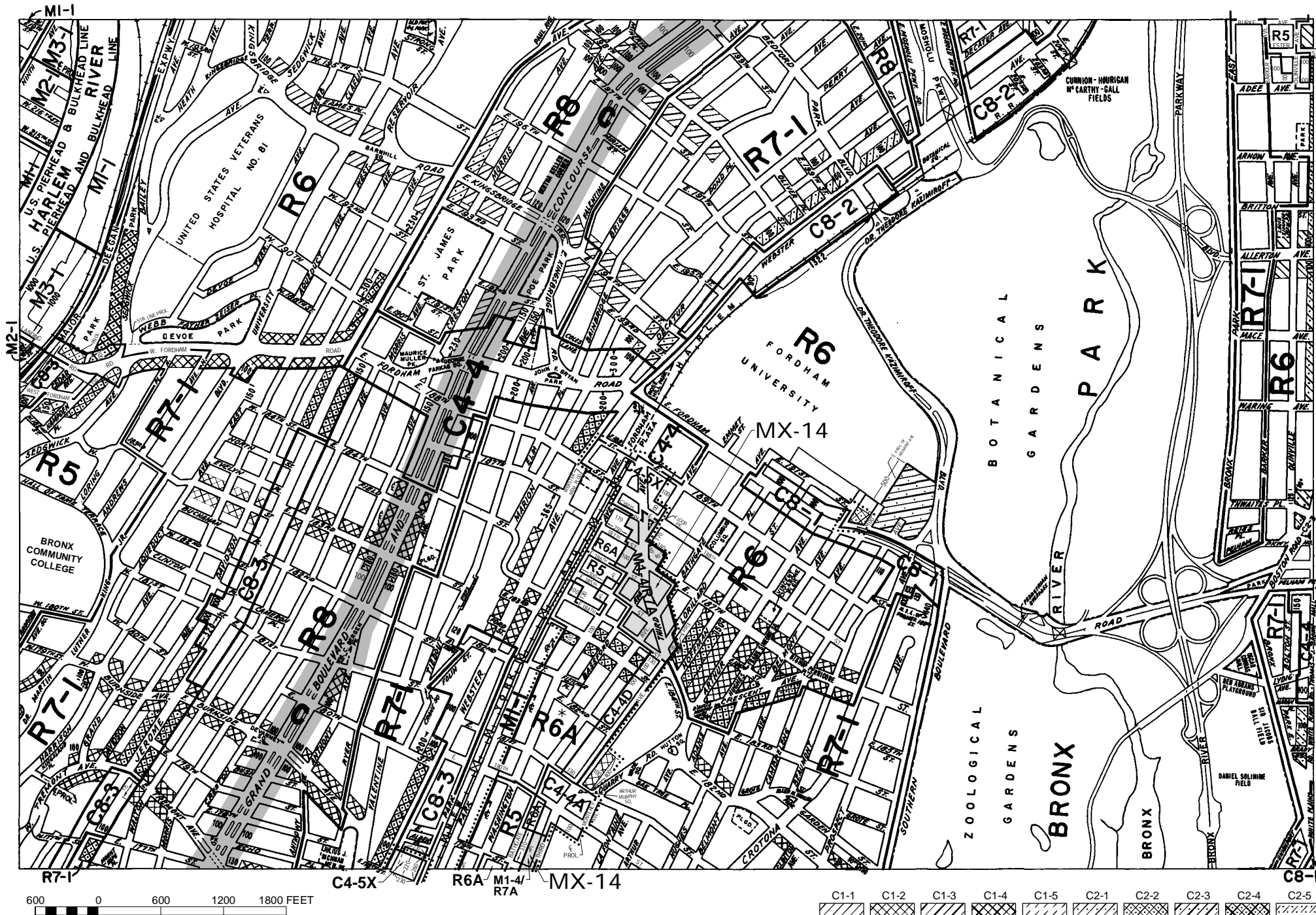
MAP KEY

1b	1d	2b
3a	3c	4a
3b	3d	4b

© Copyrighted by the City of New York

NOTE: Zoning information as shown on this map is subject to change. For the most up-to-date zoning information for this map, visit the Zoning section of the Department of City Planning website: www.nyc.gov/planning or contact the Zoning Information Desk at (212) 720-3291.

ZONING MAP 3C



ZONING MAP

THE NEW YORK CITY PLANNING COMMISSION

Major Zoning Classifications:
 The number(s) and/or letter(s) that follows an R, C or M District designation indicates use, bulk and other controls as described in the text of the Zoning Resolution.

- R – RESIDENTIAL DISTRICT
- C – COMMERCIAL DISTRICT
- M – MANUFACTURING DISTRICT
- SPECIAL PURPOSE DISTRICT
The letter(s) within the shaded area designates the special purpose district as described in the text of the Zoning Resolution.
- AREA(S) REZONED

Effective Date(s) of Rezoning:
 *10-13-2010 C 100407 ZMX
 06-29-2010 C 090143 ZMX

Special Requirements:
 For a list of lots subject to CEQR environmental requirements, see APPENDIX C.
 For a list of lots subject to "D" restrictive declarations, see APPENDIX D.
 For Inclusionary Housing designated areas on this map, see APPENDIX F.

MAP KEY

1b	1d	2b
3a	3c	4a
3b	3d	4b

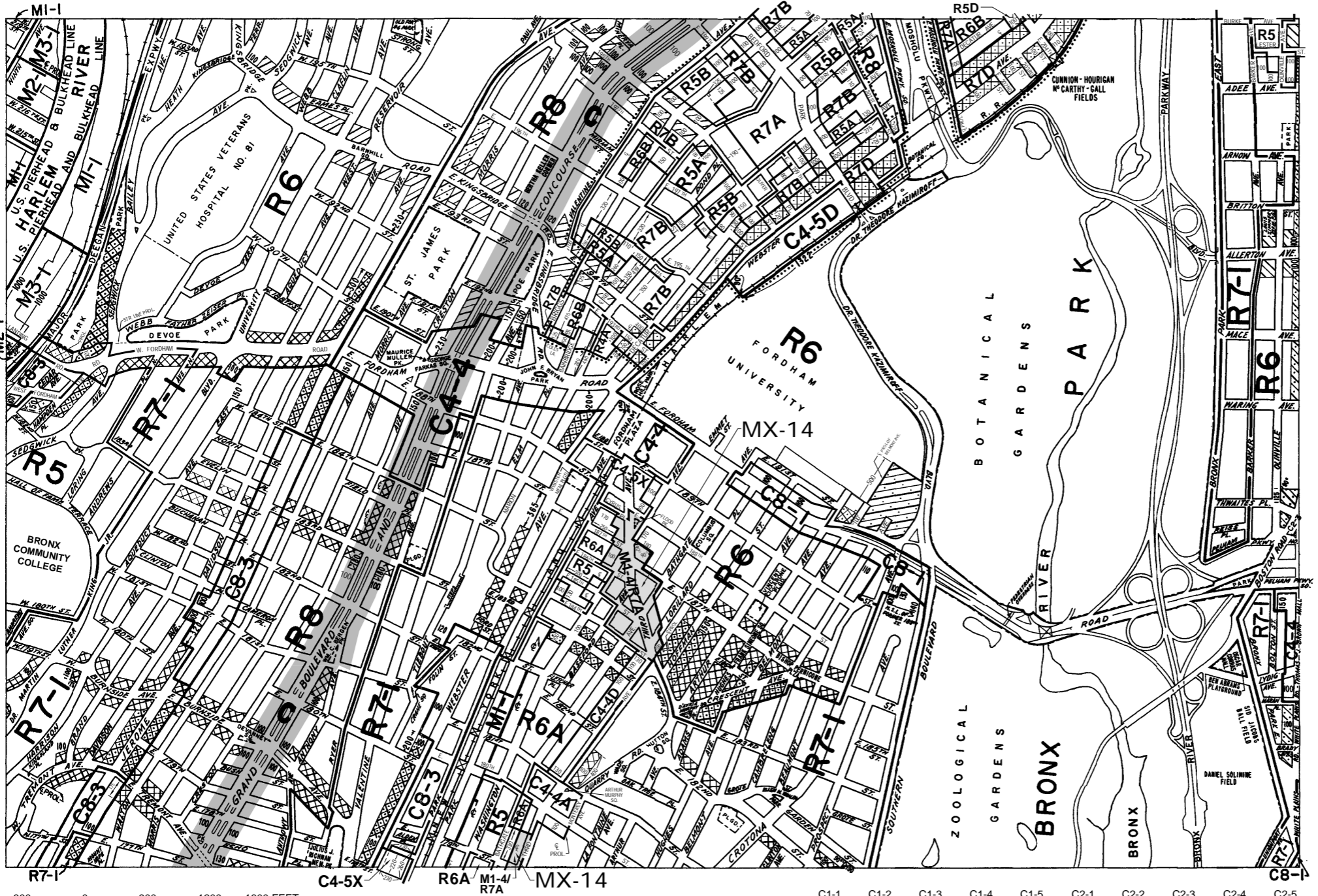
© Copyrighted by the City of New York

ZONING MAP 3C

C1-1 C1-2 C1-3 C1-4 C1-5 C2-1 C2-2 C2-3 C2-4 C2-5

NOTE: Where no dimensions for zoning district boundaries appear on the zoning maps, such dimensions are determined in Article VII, Chapter 6 (Location of District Boundaries) of the Zoning Resolution.

NOTE: Zoning information as shown on this map is subject to change. For the most up-to-date zoning information for this map, visit the Zoning section of the Department of City Planning website: www.nyc.gov/planning or contact the Zoning Information Desk at (212) 720-3291.



ZONING MAP

THE NEW YORK CITY PLANNING COMMISSION

Major Zoning Classifications:

The number(s) and/or letter(s) that follows an R, C or M District designation indicates use, bulk and other controls as described in the text of the Zoning Resolution.

- R – RESIDENTIAL DISTRICT
- C – COMMERCIAL DISTRICT
- M – MANUFACTURING DISTRICT

SPECIAL PURPOSE DISTRICT
The letter(s) within the shaded area designates the special purpose district as described in the text of the Zoning Resolution.

AREA(S) REZONED

Effective Date(s) of Rezoning:

03-23-2011 C 110085 ZMX

Special Requirements:

For a list of lots subject to CEQR environmental requirements, see APPENDIX C.

For a list of lots subject to "D" restrictive declarations, see APPENDIX D.

For Inclusionary Housing designated areas on this map, see APPENDIX F.

MAP KEY

1b	1d	2b
3a	3c	4a
3b	3d	4b

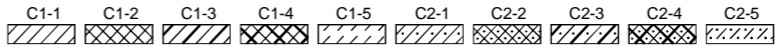
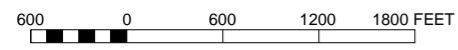
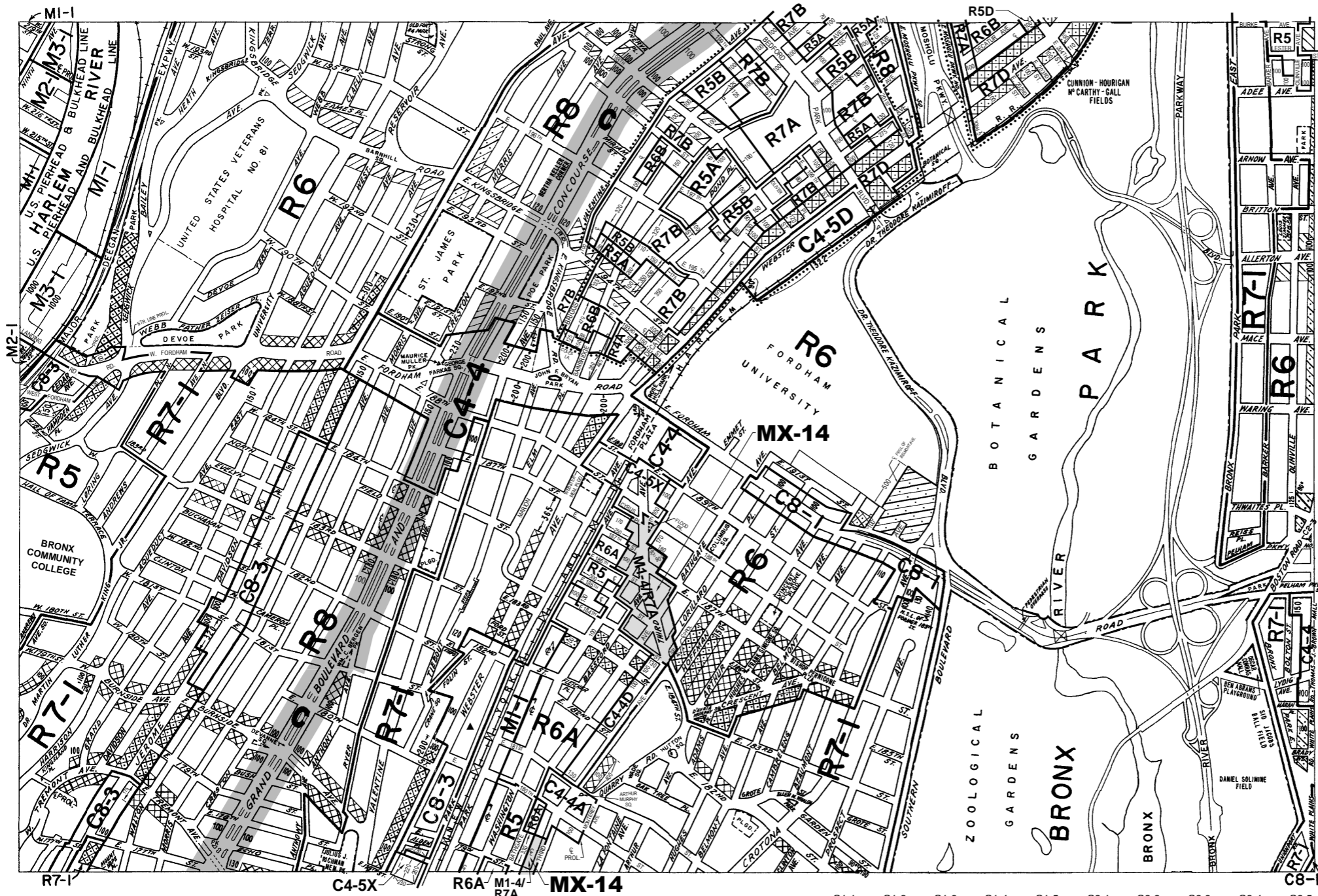
© Copyrighted by the City of New York

ZONING MAP 3C

- C1-1
- C1-2
- C1-3
- C1-4
- C1-5
- C2-1
- C2-2
- C2-3
- C2-4
- C2-5

NOTE: Where no dimensions for zoning district boundaries appear on the zoning maps, such dimensions are determined in Article VII, Chapter 6 (Location of District Boundaries) of the Zoning Resolution.

NOTE: Zoning information as shown on this map is subject to change. For the most up-to-date zoning information for this map, visit the Zoning section of the Department of City Planning website: www.nyc.gov/planning or contact the Zoning Information Desk at (212) 720-3291.



ZONING MAP

THE NEW YORK CITY PLANNING COMMISSION

Major Zoning Classifications:

The number(s) and/or letter(s) that follows on R, C or M District designation indicates use, bulk and other controls as described in the text of the Zoning Resolution.

- R – RESIDENTIAL DISTRICT
- C – COMMERCIAL DISTRICT
- M – MANUFACTURING DISTRICT

SPECIAL PURPOSE DISTRICT
The letter(s) within the shaded area designates the special purpose district as described in the text of the Zoning Resolution.

AREA(S) REZONED

Effective Date(s) of Rezoning:

03-23-2011 C 110085 MX

Special Requirements:

For a list of lots subject to CEQR environmental requirements, see APPENDIX C.

For a list of lots subject to "D" restrictive declarations, see APPENDIX D.

For Inclusionary Housing designated areas on this map, see APPENDIX F.

CITY MAP CHANGE(S):
▲ 08-20-2011 C 050187 MMX

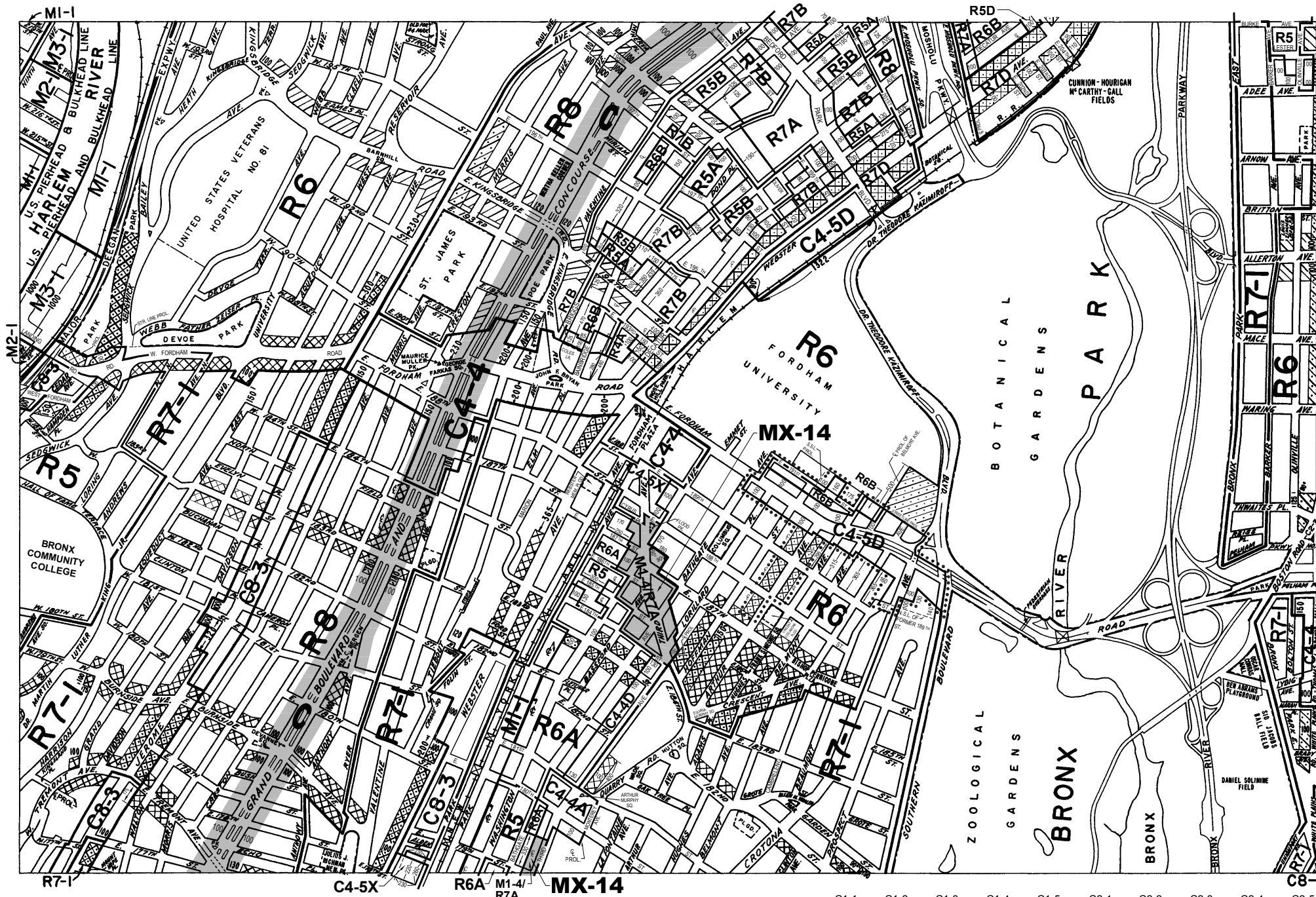
MAP KEY

1b	1d	2b
3a	3c	4a
3b	3d	4b

© Copyrighted by the City of New York

NOTE: Zoning information as shown on this map is subject to change. For the most up-to-date zoning information for this map, visit the Zoning section of the Department of City Planning website: www.nyc.gov/planning or contact the Zoning Information Desk at (212) 720-3291.

ZONING MAP 3C



ZONING MAP

THE NEW YORK CITY PLANNING COMMISSION

Major Zoning Classifications:

The number(s) and/or letter(s) that follows an R, C or M District designation indicates use, bulk and other controls as described in the text of the Zoning Resolution.

- R – RESIDENTIAL DISTRICT
- C – COMMERCIAL DISTRICT
- M – MANUFACTURING DISTRICT

SPECIAL PURPOSE DISTRICT
The letter(s) within the shaded area designates the special purpose district as described in the text of the Zoning Resolution.

AREA(S) REZONED

Effective Date(s) of Rezoning:

10-09-2013 C 130273 ZMX

Special Requirements:

For a list of lots subject to CEQR environmental requirements, see APPENDIX C.

For a list of lots subject to "D" restrictive declarations, see APPENDIX D.

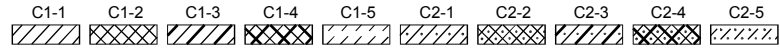
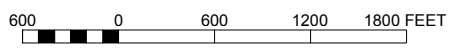
For Inclusionary Housing designated areas on this map, see APPENDIX F.

MAP KEY

1b	1d	2b
3a	3c	4a
3b	3d	4b

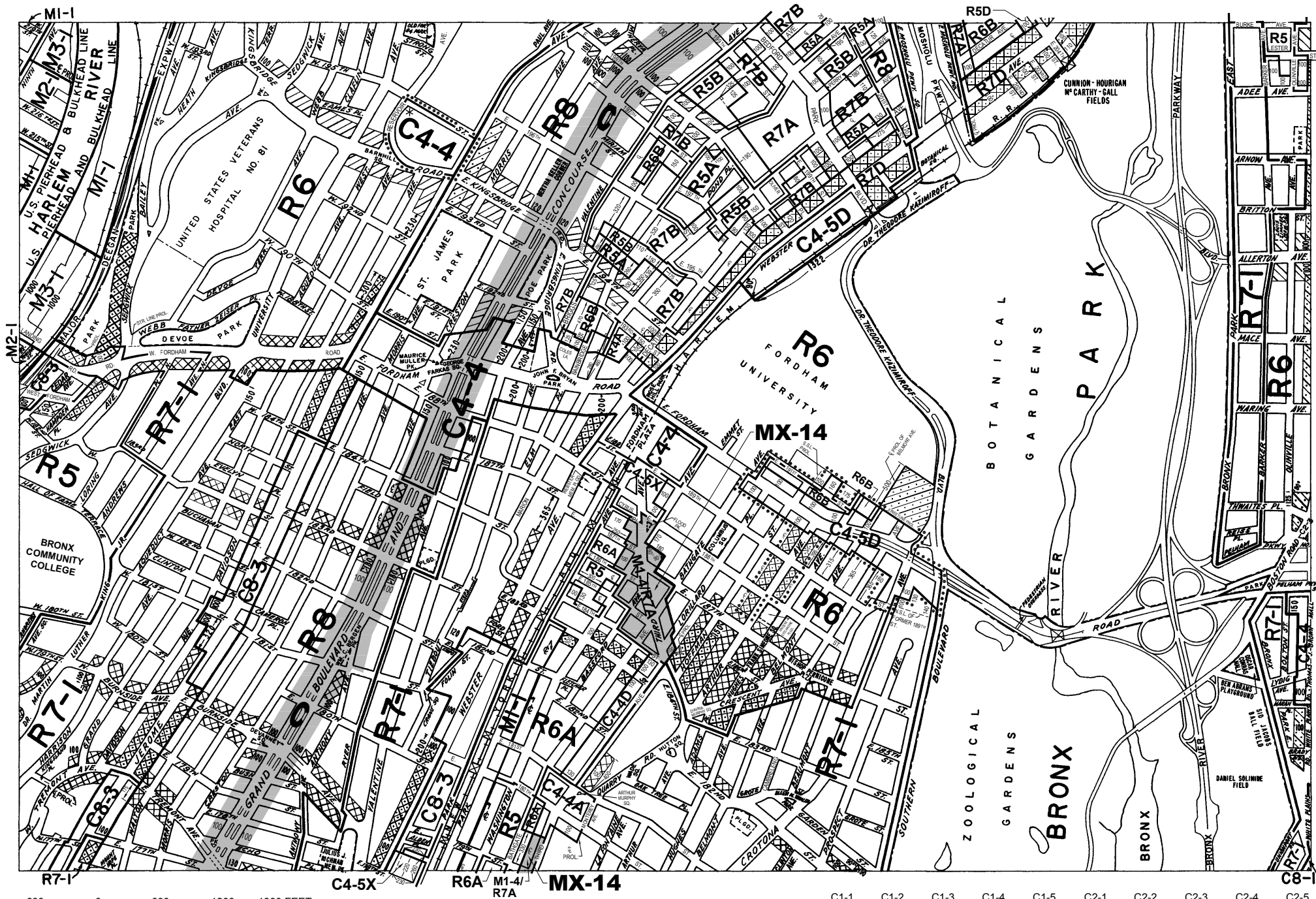
© Copyrighted by the City of New York

ZONING MAP 3C



NOTE: Where no dimensions for zoning district boundaries appear on the zoning maps, such dimensions are determined in Article VII, Chapter 6 (Location of District Boundaries) of the Zoning Resolution.

NOTE: Zoning information as shown on this map is subject to change. For the most up-to-date zoning information for this map, visit the Zoning section of the Department of City Planning website: www.nyc.gov/planning or contact the Zoning Information Desk at (212) 720-3291.



ZONING MAP

THE NEW YORK CITY PLANNING COMMISSION

Major Zoning Classifications:

The number(s) and/or letter(s) that follows an R, C or M District designation indicates use, bulk and other controls as described in the text of the Zoning Resolution.

- R – RESIDENTIAL DISTRICT
- C – COMMERCIAL DISTRICT
- M – MANUFACTURING DISTRICT

SPECIAL PURPOSE DISTRICT
The letter(s) within the shaded area designates the special purpose district as described in the text of the Zoning Resolution.

AREA(S) REZONED

Effective Date(s) of Rezoning:

- *12-10-2013 C 140033 ZMX
- 10-09-2013 C 130273 ZMX

Special Requirements:

For a list of lots subject to CEQR environmental requirements, see APPENDIX C.

For a list of lots subject to "D" restrictive declarations, see APPENDIX D.

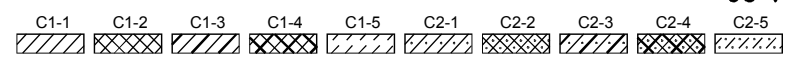
For Inclusionary Housing designated areas on this map, see APPENDIX F.

MAP KEY

1b	1d	2b
3a	3c	4a
3b	3d	4b

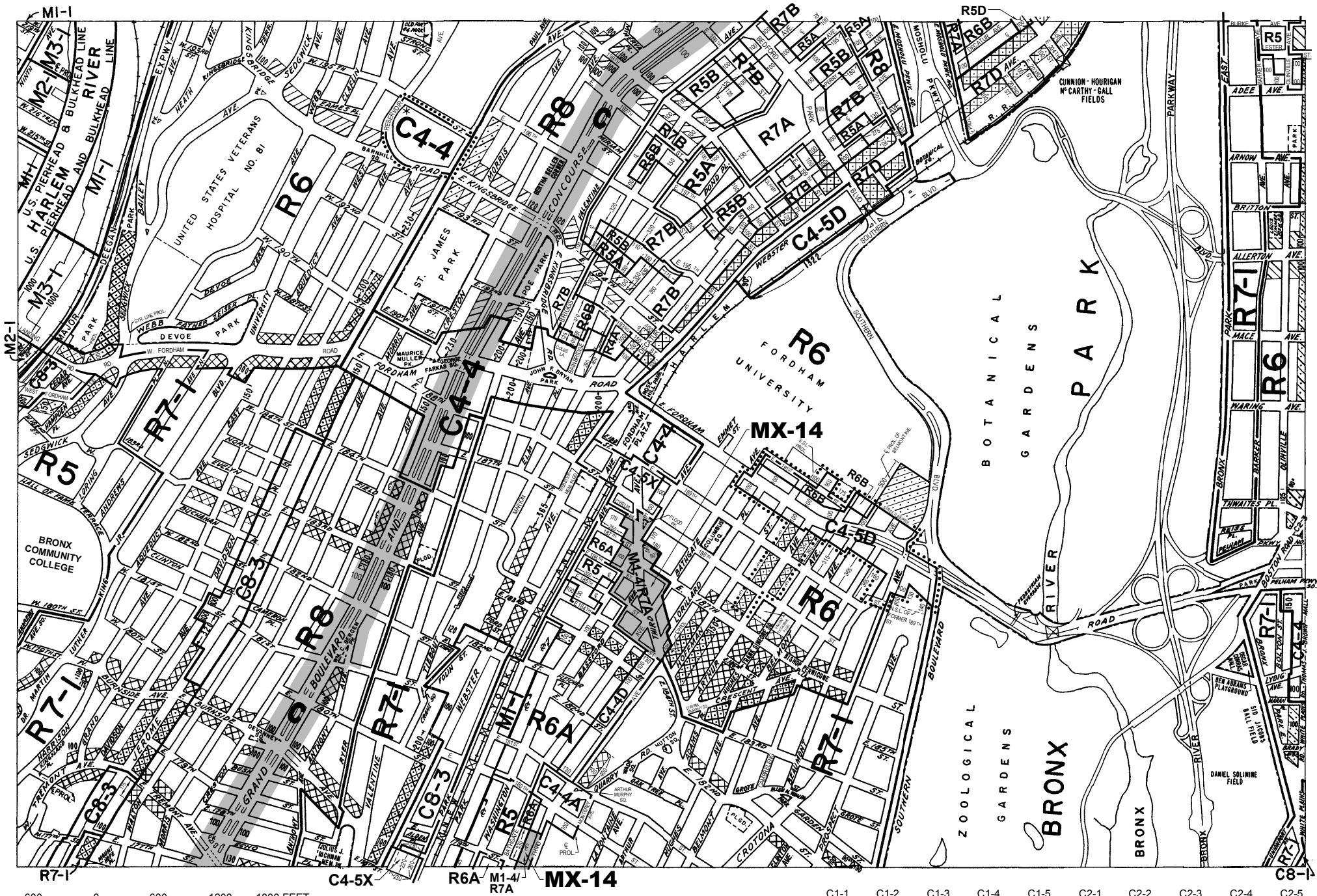
© Copyrighted by the City of New York

ZONING MAP 3C



NOTE: Where no dimensions for zoning district boundaries appear on the zoning maps, such dimensions are determined in Article VII, Chapter 6 (Location of District Boundaries) of the Zoning Resolution.

NOTE: Zoning information as shown on this map is subject to change. For the most up-to-date zoning information for this map, visit the Zoning section of the Department of City Planning website: www.nyc.gov/planning or contact the Zoning Information Desk at (212) 720-3291.



ZONING MAP

THE NEW YORK CITY PLANNING COMMISSION

Major Zoning Classifications:

The number(s) and/or letter(s) that follows an R, C or M District designation indicates use, bulk and other controls as described in the text of the Zoning Resolution.

- R – RESIDENTIAL DISTRICT
- C – COMMERCIAL DISTRICT
- M – MANUFACTURING DISTRICT

SPECIAL PURPOSE DISTRICT
The letter(s) within the shaded area designates the special purpose district as described in the text of the Zoning Resolution.

AREA(S) REZONED

Effective Date(s) of Rezoning:

*12-10-2013 C 140033 ZMX
10-09-2013 C 130273 ZMX

Special Requirements:

For a list of lots subject to CEQR environmental requirements, see APPENDIX C.

For a list of lots subject to "D" restrictive declarations, see APPENDIX D.

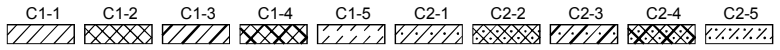
For Inclusionary Housing designated areas on this map, see APPENDIX F.

MAP KEY

1b	1d	2b
3a	3c	4a
3b	3d	4b

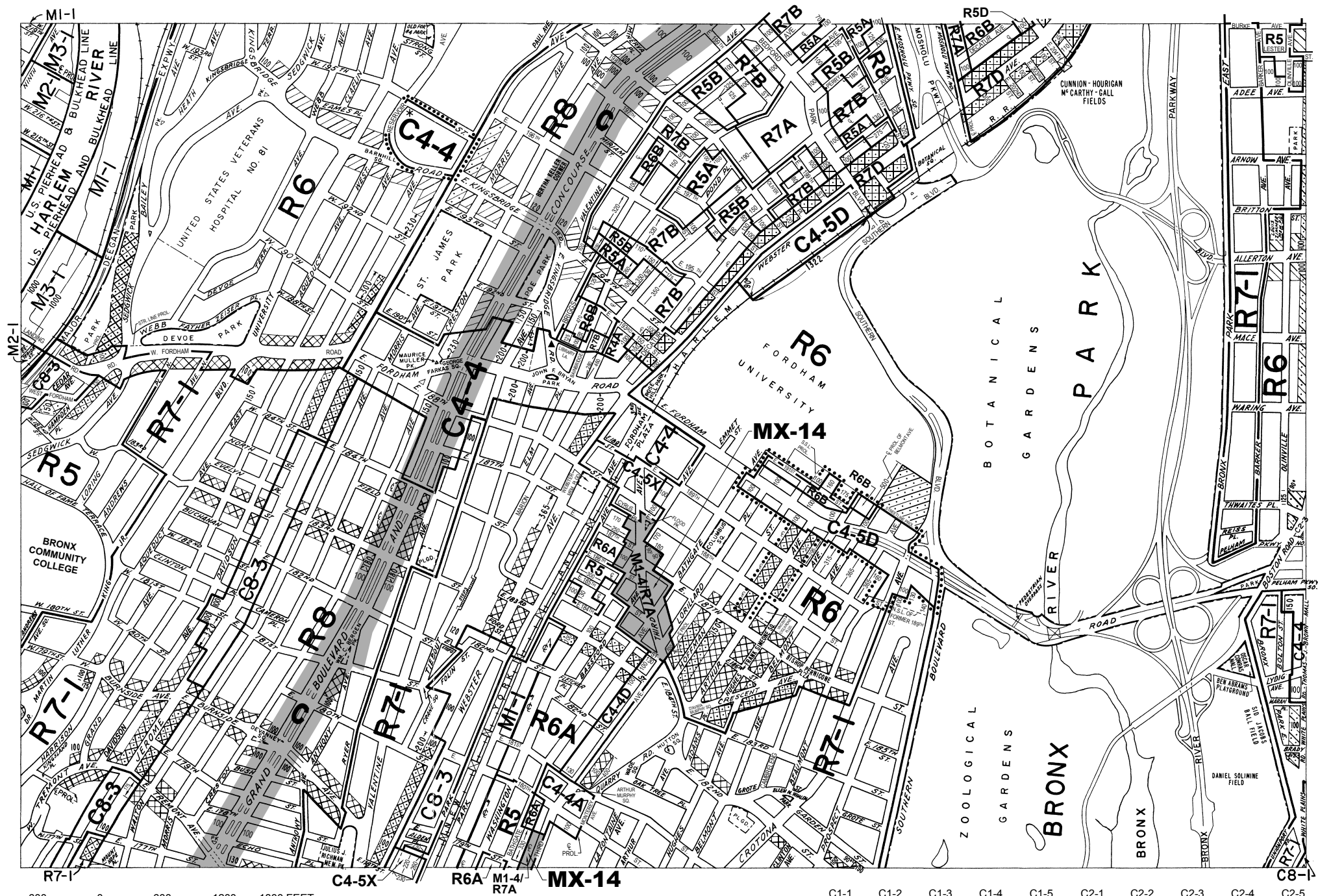
© Copyrighted by the City of New York

ZONING MAP **3C**



NOTE: Where no dimensions for zoning district boundaries appear on the zoning maps, such dimensions are determined in Article VII, Chapter 6 (Location of District Boundaries) of the Zoning Resolution.

NOTE: Zoning information as shown on this map is subject to change. For the most up-to-date zoning information for this map, visit the Zoning section of the Department of City Planning website: www.nyc.gov/planning or contact the Zoning Information Desk at (212) 720-3291.



ZONING MAP

THE NEW YORK CITY PLANNING COMMISSION

Major Zoning Classifications:

The number(s) and/or letter(s) that follows an R, C or M District designation indicates use, bulk and other controls as described in the text of the Zoning Resolution.

- R – RESIDENTIAL DISTRICT
- C – COMMERCIAL DISTRICT
- M – MANUFACTURING DISTRICT

SPECIAL PURPOSE DISTRICT
The letter(s) within the shaded area designates the special purpose district as described in the text of the Zoning Resolution.

AREA(S) REZONED

Effective Date(s) of Rezoning:

- *12-10-2013 C 140033 ZMX
- 10-09-2013 C 130273 ZMX

Special Requirements:

For a list of lots subject to CEQR environmental requirements, see APPENDIX C.

For a list of lots subject to "D" restrictive declarations, see APPENDIX D.

For Inclusionary Housing designated areas on this map, see APPENDIX F.

CITY MAP CHANGE(S):

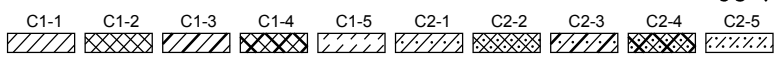
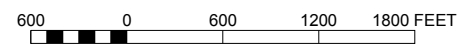
- ▲ 10-01-2015 C 140282 MMX

MAP KEY

1b	1d	2b
3a	3c	4a
3b	3d	4b

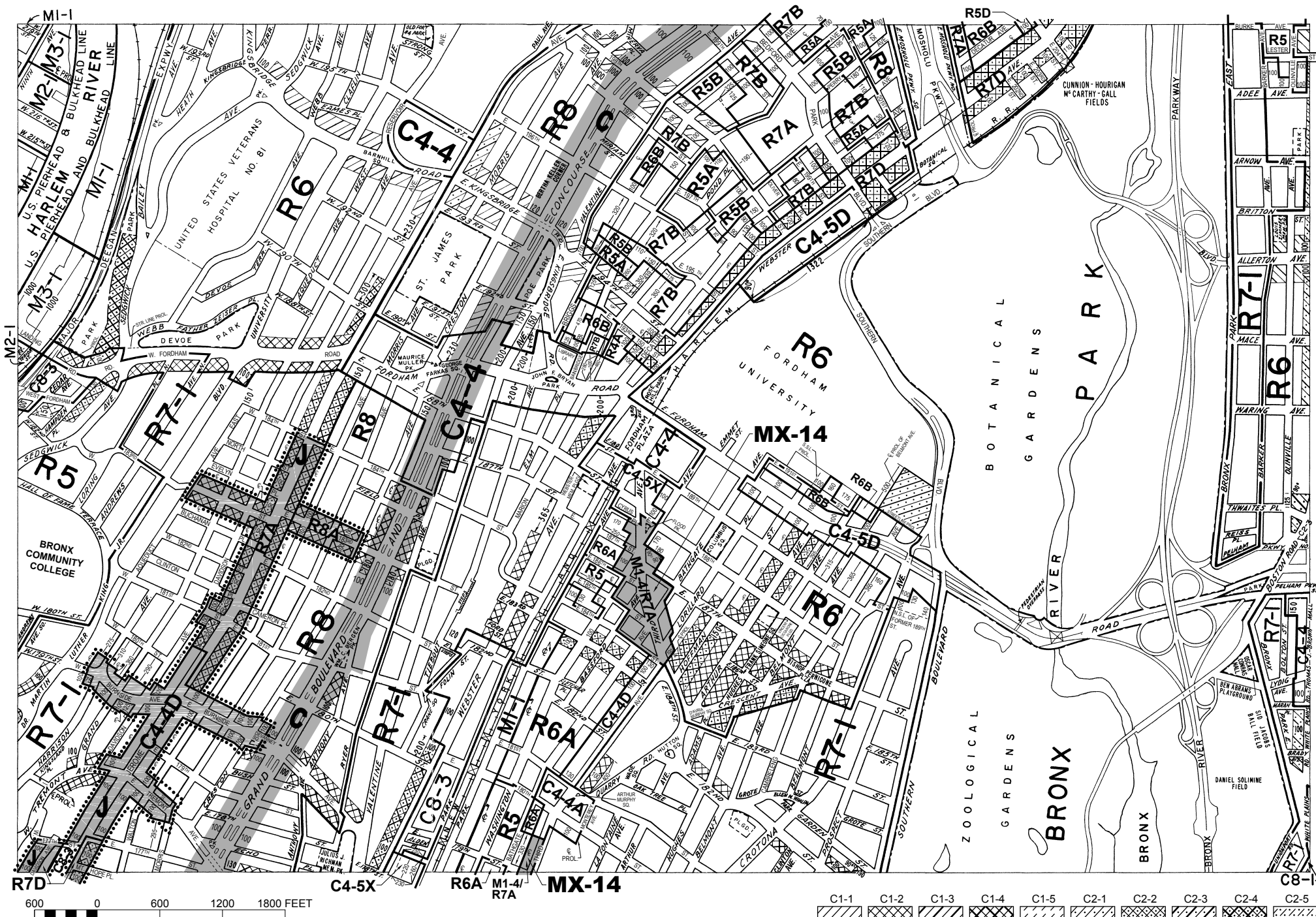
© Copyrighted by the City of New York

ZONING MAP 3C



NOTE: Where no dimensions for zoning district boundaries appear on the zoning maps, such dimensions are determined in Article VII, Chapter 6 (Location of District Boundaries) of the Zoning Resolution.

NOTE: Zoning information as shown on this map is subject to change. For the most up-to-date zoning information for this map, visit the Zoning section of the Department of City Planning website: www.nyc.gov/planning or contact the Zoning Information Desk at (212) 720-3291.



ZONING MAP

THE NEW YORK CITY PLANNING COMMISSION

Major Zoning Classifications:

The number(s) and/or letter(s) that follows an R, C or M District designation indicates use, bulk and other controls as described in the text of the Zoning Resolution.

- R – RESIDENTIAL DISTRICT
- C – COMMERCIAL DISTRICT
- M – MANUFACTURING DISTRICT

SPECIAL PURPOSE DISTRICT
The letter(s) within the shaded area designates the special purpose district as described in the text of the Zoning Resolution.

AREA(S) REZONED

Effective Date(s) of Rezoning:

03-22-2018 C 180051(A) ZMX

Special Requirements:

For a list of lots subject to CEQR environmental requirements, see APPENDIX C.

For a list of lots subject to "d" restrictive declarations, see APPENDIX D.

For Inclusionary Housing designated areas and Mandatory Inclusionary Housing areas on this map, see APPENDIX F.

MAP KEY

1b	1d	2b
3a	3c	4a
3b	3d	4b

© Copyrighted by the City of New York

ZONING MAP 3C

NOTE: Zoning information as shown on this map is subject to change. For the most up-to-date zoning information for this map, visit the Zoning section of the Department of City Planning website: www.nyc.gov/planning or contact the Zoning Information Desk at (212) 720-3291.

- C1-1
- C1-2
- C1-3
- C1-4
- C1-5
- C2-1
- C2-2
- C2-3
- C2-4
- C2-5

NOTE: Where no dimensions for zoning district boundaries appear on the zoning maps, such dimensions are determined in Article VII, Chapter 6 (Location of District Boundaries) of the Zoning Resolution.



ZONING MAP

THE NEW YORK CITY PLANNING COMMISSION

Major Zoning Classifications:

The number(s) and/or letter(s) that follows an R, C or M District designation indicates use, bulk and other controls as described in the text of the Zoning Resolution.

- R – RESIDENTIAL DISTRICT
- C – COMMERCIAL DISTRICT
- M – MANUFACTURING DISTRICT

SPECIAL PURPOSE DISTRICT
The letter(s) within the shaded area designates the special purpose district as described in the text of the Zoning Resolution.

AREA(S) REZONED

Effective Date(s) of Rezoning:

08-08-2018 C 180204(A) ZMM

Special Requirements:

For a list of lots subject to CEQR environmental requirements, see APPENDIX C.

For a list of lots subject to "D" restrictive declarations, see APPENDIX D.

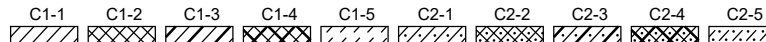

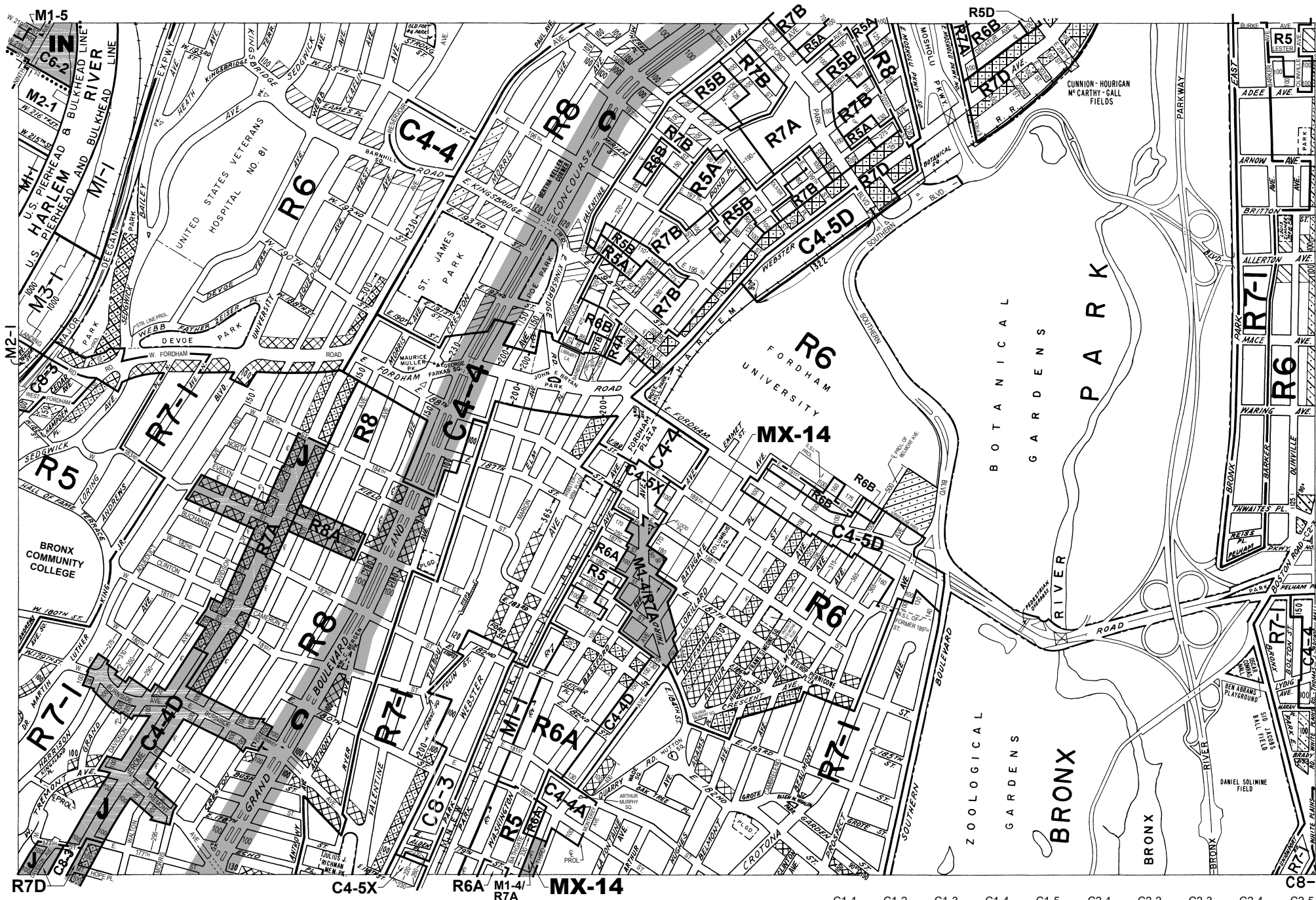
For Inclusionary Housing designated areas and Mandatory Inclusionary Housing areas on this map, see APPENDIX F.

MAP KEY

1b	1d	2b
3a	3c	4a
3b	3d	4b

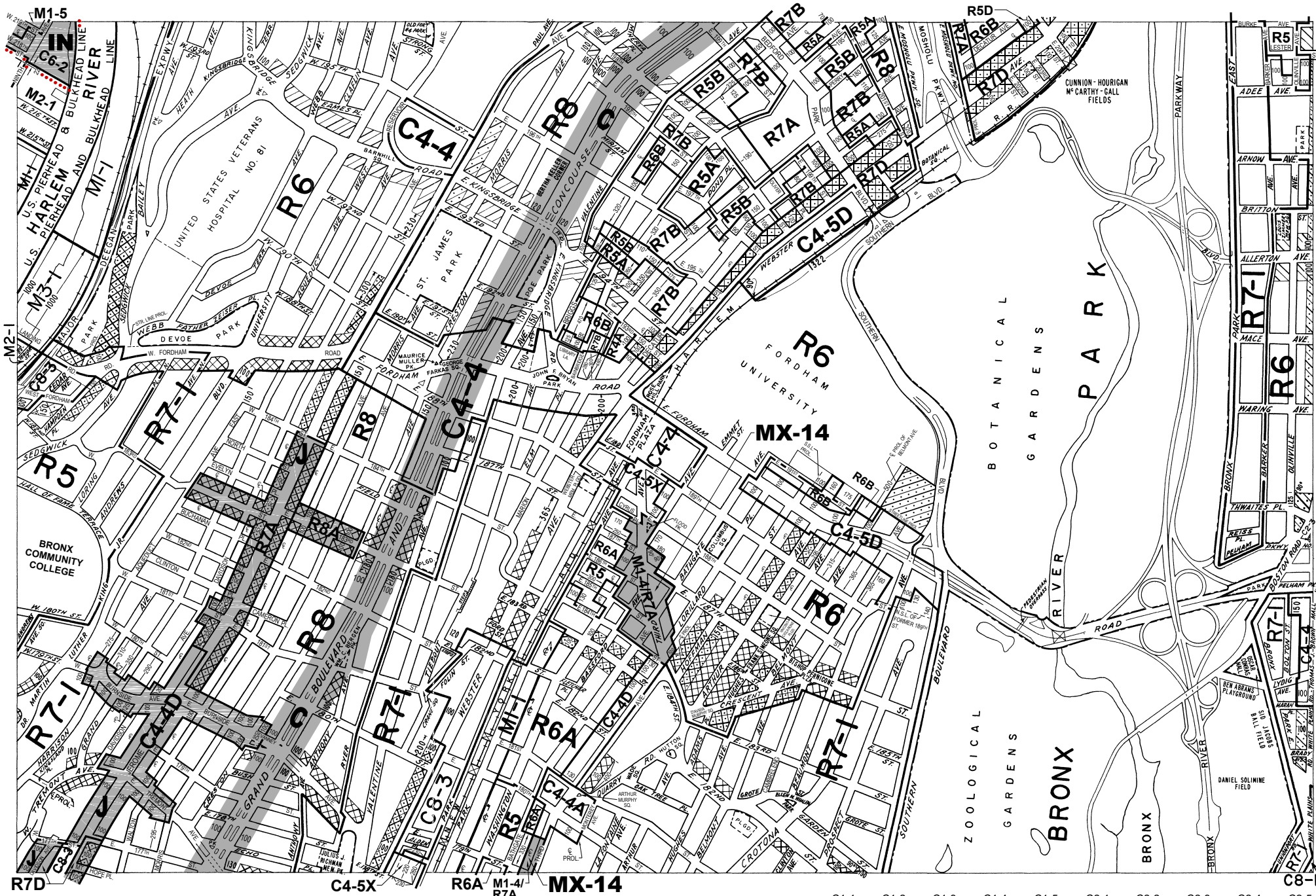
© Copyrighted by the City of New York

ZONING MAP 3C



NOTE: Where no dimensions for zoning district boundaries appear on the zoning maps, such dimensions are determined in Article VII, Chapter 6 (Location of District Boundaries) of the Zoning Resolution.

NOTE: Zoning information as shown on this map is subject to change. For the most up-to-date zoning information for this map, visit the Zoning section of the Department of City Planning website: www.nyc.gov/planning or contact the Zoning Information Desk at (212) 720-3291.



ZONING MAP

THE NEW YORK CITY PLANNING COMMISSION

Major Zoning Classifications:

The number(s) and/or letter(s) that follows on R, C or M District designation indicates use, bulk and other controls as described in the text of the Zoning Resolution.

- R – RESIDENTIAL DISTRICT
- C – COMMERCIAL DISTRICT
- M – MANUFACTURING DISTRICT

SPECIAL PURPOSE DISTRICT
The letter(s) within the shaded area designates the special purpose district as described in the text of the Zoning Resolution.

AREA(S) REZONED

Effective Date(s) of Rezoning:

08-08-2018 C 180204(A) ZMM

*All zoning designations mapped by the amendment (C 180204(A) ZMM) of the Zoning Map, Sections 1b, 1d, 3a, and 3c and which have been in effect since 08/08/18, are no longer in effect as of 12/19/19 per court order. For the zoning designations currently in effect in this area, please see [click here](#).

Special Requirements:

For a list of lots subject to CEQR environmental requirements, see APPENDIX C.

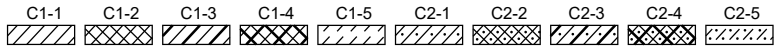
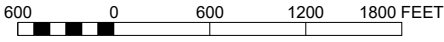
For a list of lots subject to "D" restrictive declarations, see APPENDIX D.

For Inclusionary Housing designated areas and Mandatory Inclusionary Housing areas on this map, see APPENDIX F.

MAP KEY

1b	1d	2b
3a	3c	4a
3b	3d	4b

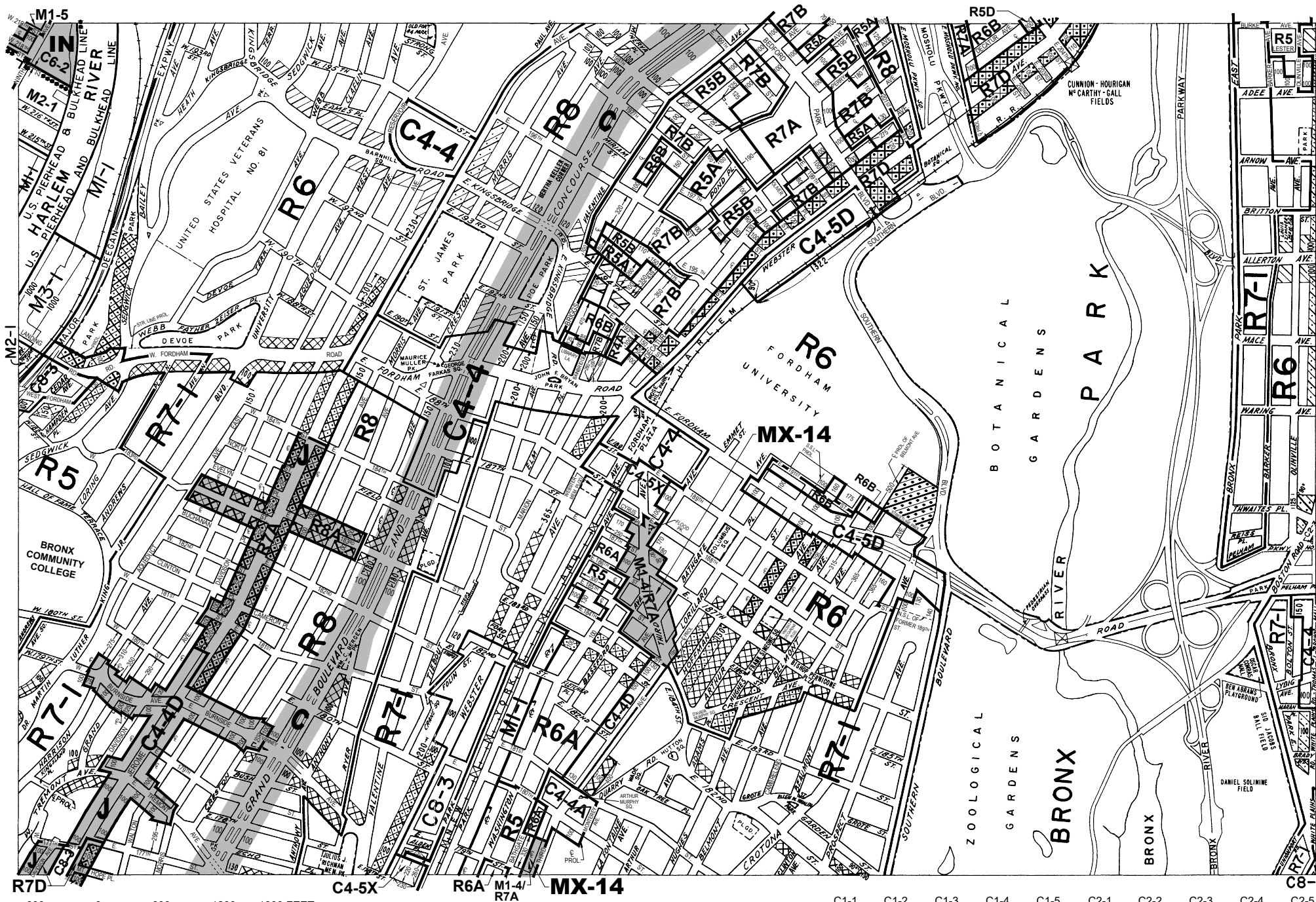
© Copyrighted by the City of New York



NOTE: Where no dimensions for zoning district boundaries appear on the zoning maps, such dimensions are determined in Article VII, Chapter 6 (Location of District Boundaries) of the Zoning Resolution.

ZONING MAP 3c

NOTE: Zoning information as shown on this map is subject to change. For the most up-to-date zoning information for this map, visit the Zoning section of the Department of City Planning website: www.nyc.gov/planning or contact the Zoning Information Desk at (212) 720-3291.



ZONING MAP

THE NEW YORK CITY PLANNING COMMISSION

Major Zoning Classifications:

The number(s) and/or letter(s) that follows an R, C or M District designation indicates use, bulk and other controls as described in the text of the Zoning Resolution.

- R – RESIDENTIAL DISTRICT
- C – COMMERCIAL DISTRICT
- M – MANUFACTURING DISTRICT

SPECIAL PURPOSE DISTRICT
The letter(s) within the shaded area designates the special purpose district as described in the text of the Zoning Resolution.

AREA(S) REZONED

Effective Date(s) of Rezoning:

08-08-2018 C 180204(A) ZMM

Special Requirements:

For a list of lots subject to CEQR environmental requirements, see APPENDIX C.

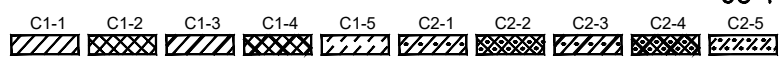
For a list of lots subject to "D" restrictive declarations, see APPENDIX D.

For Inclusionary Housing designated areas and Mandatory Inclusionary Housing areas on this map, see APPENDIX F.

MAP KEY

1b	1d	2b
3a	3c	4a
3b	3d	4b

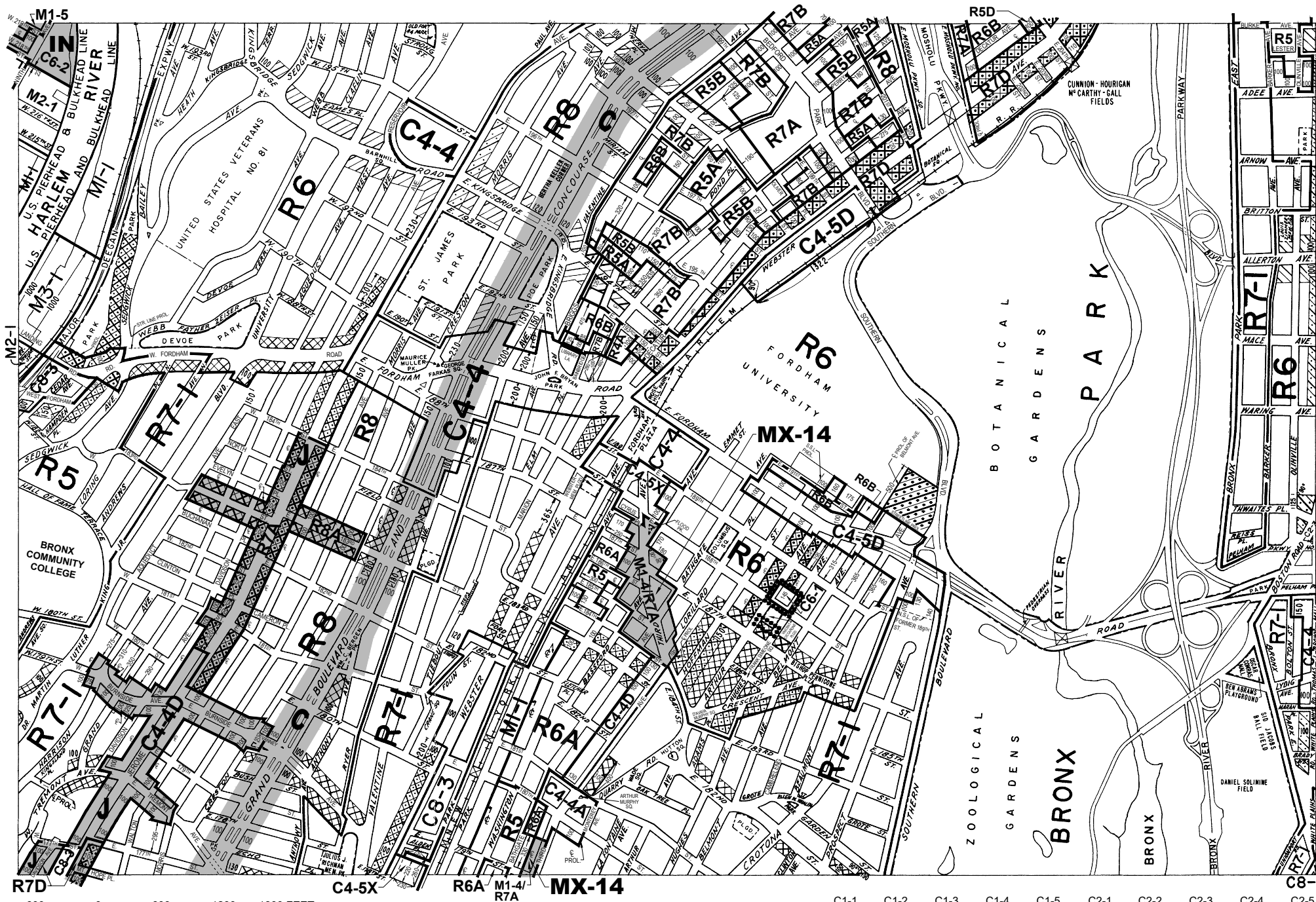
© Copyrighted by the City of New York



NOTE: Where no dimensions for zoning district boundaries appear on the zoning maps, such dimensions are determined in Article VII, Chapter 6 (Location of District Boundaries) of the Zoning Resolution.

ZONING MAP 3C

NOTE: Zoning information as shown on this map is subject to change. For the most up-to-date zoning information for this map, visit the Zoning section of the Department of City Planning website: www.nyc.gov/planning or contact the Zoning Information Desk at (212) 720-3291.



ZONING MAP

THE NEW YORK CITY PLANNING COMMISSION

Major Zoning Classifications:

The number(s) and/or letter(s) that follows an R, C or M District designation indicates use, bulk and other controls as described in the text of the Zoning Resolution.

- R – RESIDENTIAL DISTRICT
- C – COMMERCIAL DISTRICT
- M – MANUFACTURING DISTRICT

SPECIAL PURPOSE DISTRICT
The letter(s) within the shaded area designates the special purpose district as described in the text of the Zoning Resolution.

AREA(S) REZONED

Effective Date(s) of Rezoning:

05-27-2021 C 210027 ZMX

Special Requirements:

For a list of lots subject to CEQR environmental requirements, see APPENDIX C.

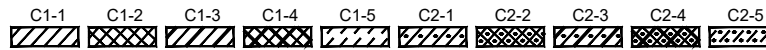
For a list of lots subject to "D" restrictive declarations, see APPENDIX D.

For Inclusionary Housing designated areas and Mandatory Inclusionary Housing areas on this map, see APPENDIX F.

MAP KEY

1b	1d	2b
3a	3c	4a
3b	3d	4b

© Copyrighted by the City of New York



NOTE: Where no dimensions for zoning district boundaries appear on the zoning maps, such dimensions are determined in Article VII, Chapter 6 (Location of District Boundaries) of the Zoning Resolution.

ZONING MAP 3C

NOTE: Zoning information as shown on this map is subject to change. For the most up-to-date zoning information for this map, visit the Zoning section of the Department of City Planning website: www.nyc.gov/planning or contact the Zoning Information Desk at (212) 720-3291.

Metadata for Historical Zoning Maps:

Source:

These PDF maps were created from the set of past versions of each of the 126 zoning maps in the Technical Review Division's archive. This set includes map versions for each zoning map beginning with the original 1961 issue of the Zoning Resolution and ending with the current zoning map as posted in the Zoning section of the Department of City Planning website: www.nyc.gov/planning.

Scanning and Creation of Adobe PDF copies:

Maps in this archive from 1961 through Update #2 of the Zoning Resolution in 2003 are scans of actual printed zoning map. From Update #3 (2005) onwards, maps are direct PDF copies of the map revisions as printed in updates to the Zoning Resolution.

Notes on conversion of Amendment Numbers to CP (City Planning) or ULURP numbers:

On earlier zoning maps, an Amendment Number (e.g. A-629) is used to identify the area that has been rezoned. Commission reports and sketch maps for rezonings are referenced solely by CP or ULURP numbers. In order to request copies of reports or sketch maps it is necessary to know the CP or ULURP number. A conversion table (ANumber-CPNumberConversion.pdf) is available to translate the "A" numbers listed on the actual zoning maps to their corresponding CP or ULURP numbers. Use of the Amendment Number to identify zoning map changes has been discontinued.

Copyright:

These maps are copyrighted by the City of New York. This is indicated in the space below the map legend on each map.

Contact Info:

NYC Department of City Planning
22 Reade Street, RM 3N
New York, NY 10007
212.720.3505 phone
zoning_gis@planning.nyc.gov