


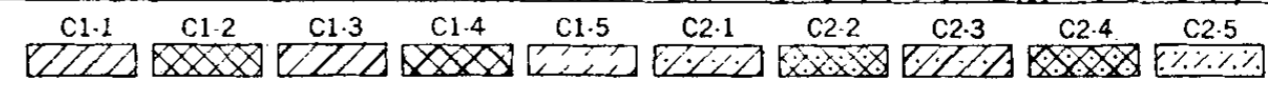
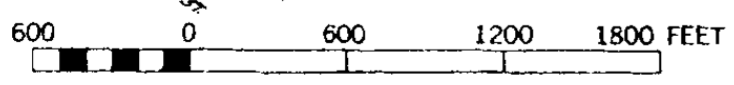
3b

**ZONING MAP**  
 CITY PLANNING COMMISSION  
 THE CITY OF NEW YORK



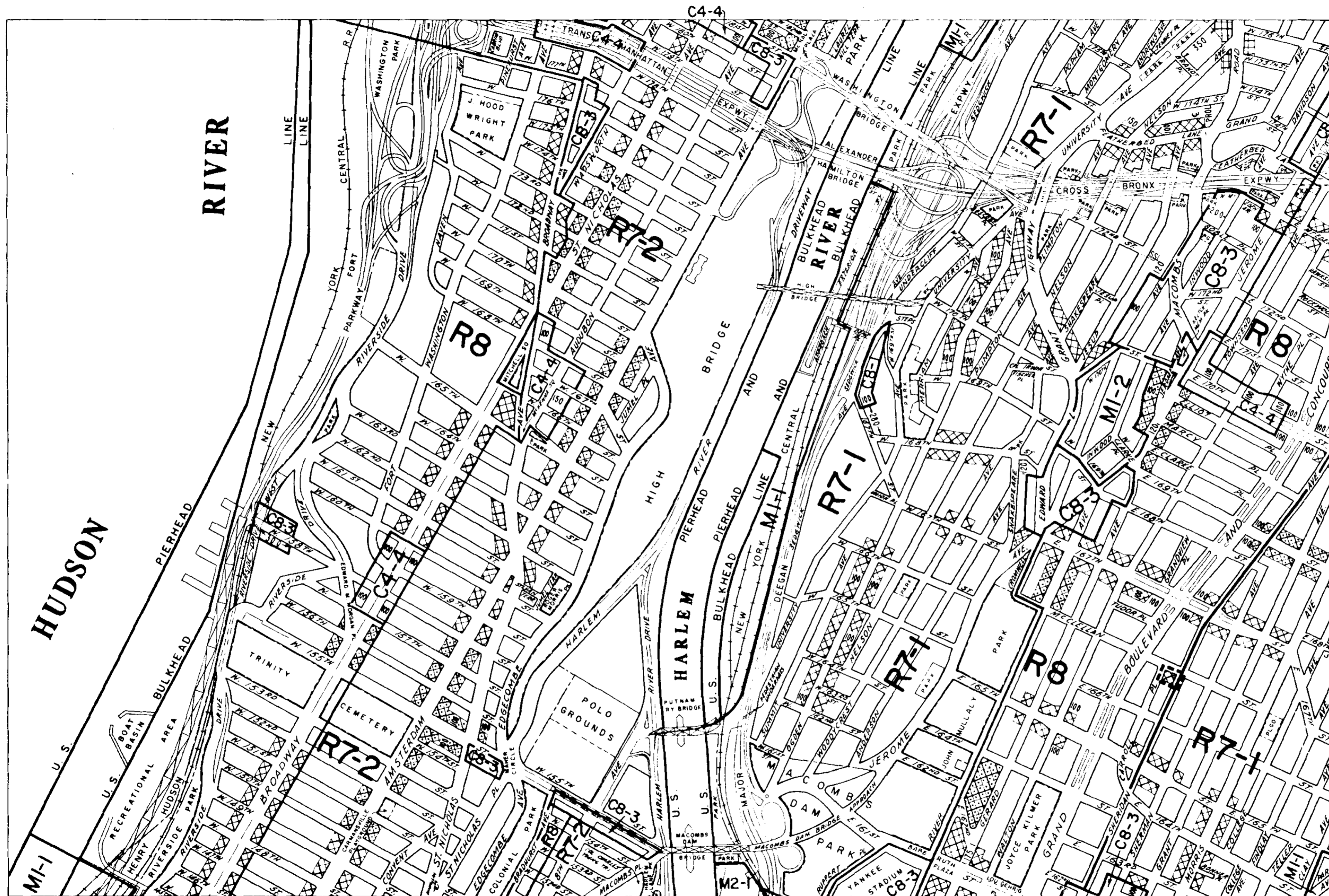
	3a	3c
	<b>3b</b>	3d
5c	6a	6c

EFFECTIVE: DECEMBER 15, 1961



COPYRIGHTED BY THE CITY OF NEW YORK

001



3b

# ZONING MAP

CITY PLANNING COMMISSION

THE CITY OF NEW YORK




	3a	3c
	<b>3b</b>	3d
5c	6a	6c

--- INDICATES CORRECTION TO CONFORM TO MAP EFFECTIVE: DECEMBER 15, 1961  
A-165

3b

# ZONING MAP

CITY PLANNING COMMISSION  
THE CITY OF NEW YORK

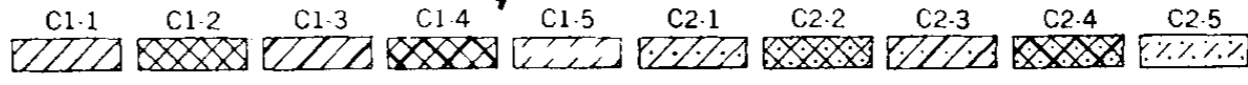
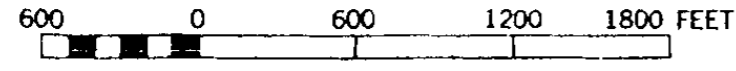
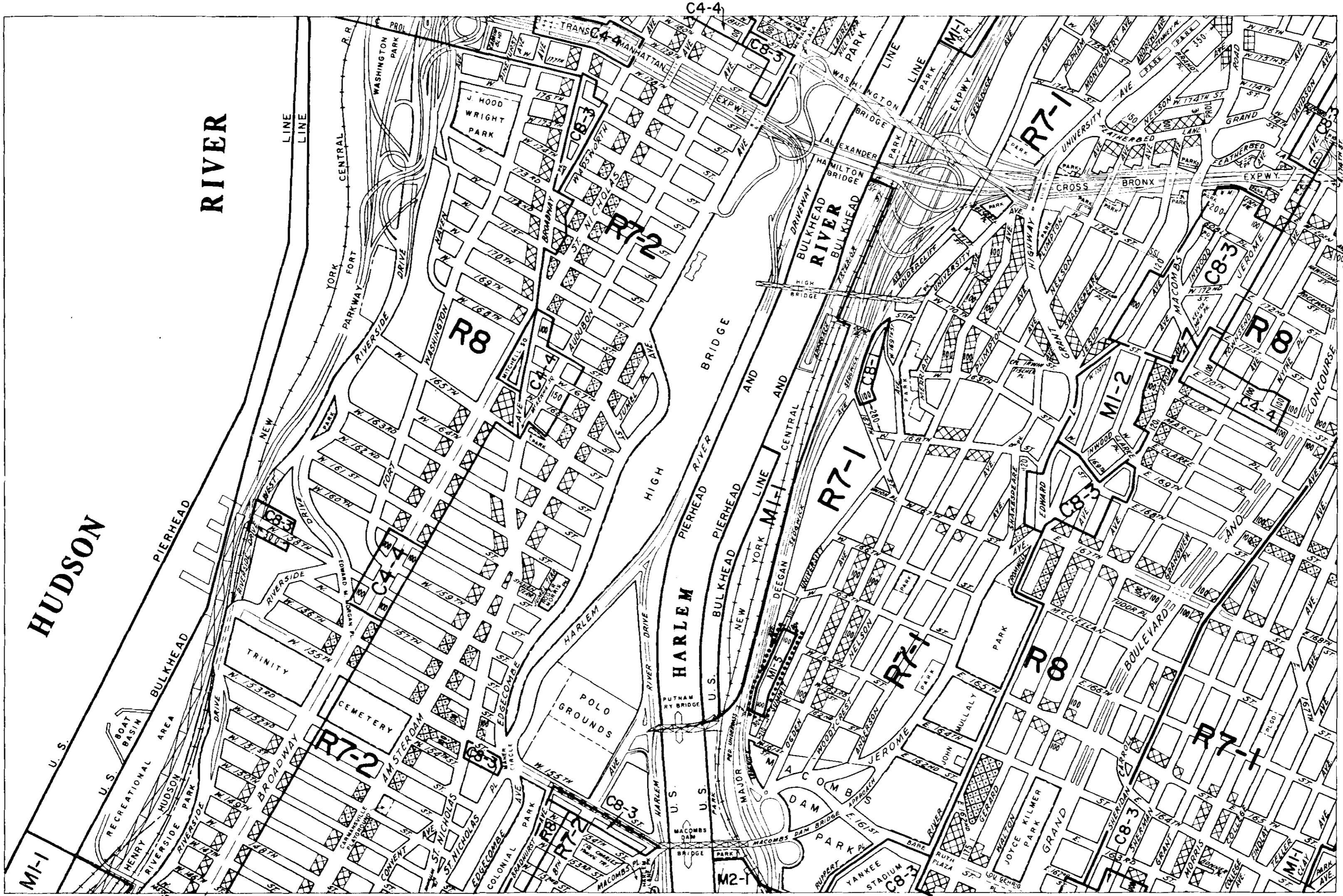


	3a	3c
	<b>3b</b>	3d
5c	6a	6c

..... INDICATES PROPERTY  
REZONED BY AMENDMENT  
EFFECTIVE: FEBRUARY 6, 1964

18192 A-410


COPYRIGHTED BY THE CITY OF NEW YORK



3b

# ZONING MAP

CITY PLANNING COMMISSION  
THE CITY OF NEW YORK

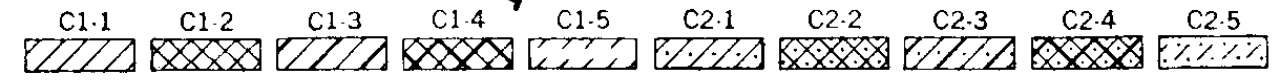
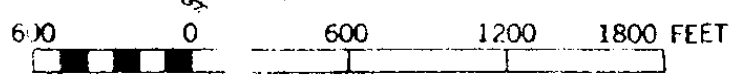
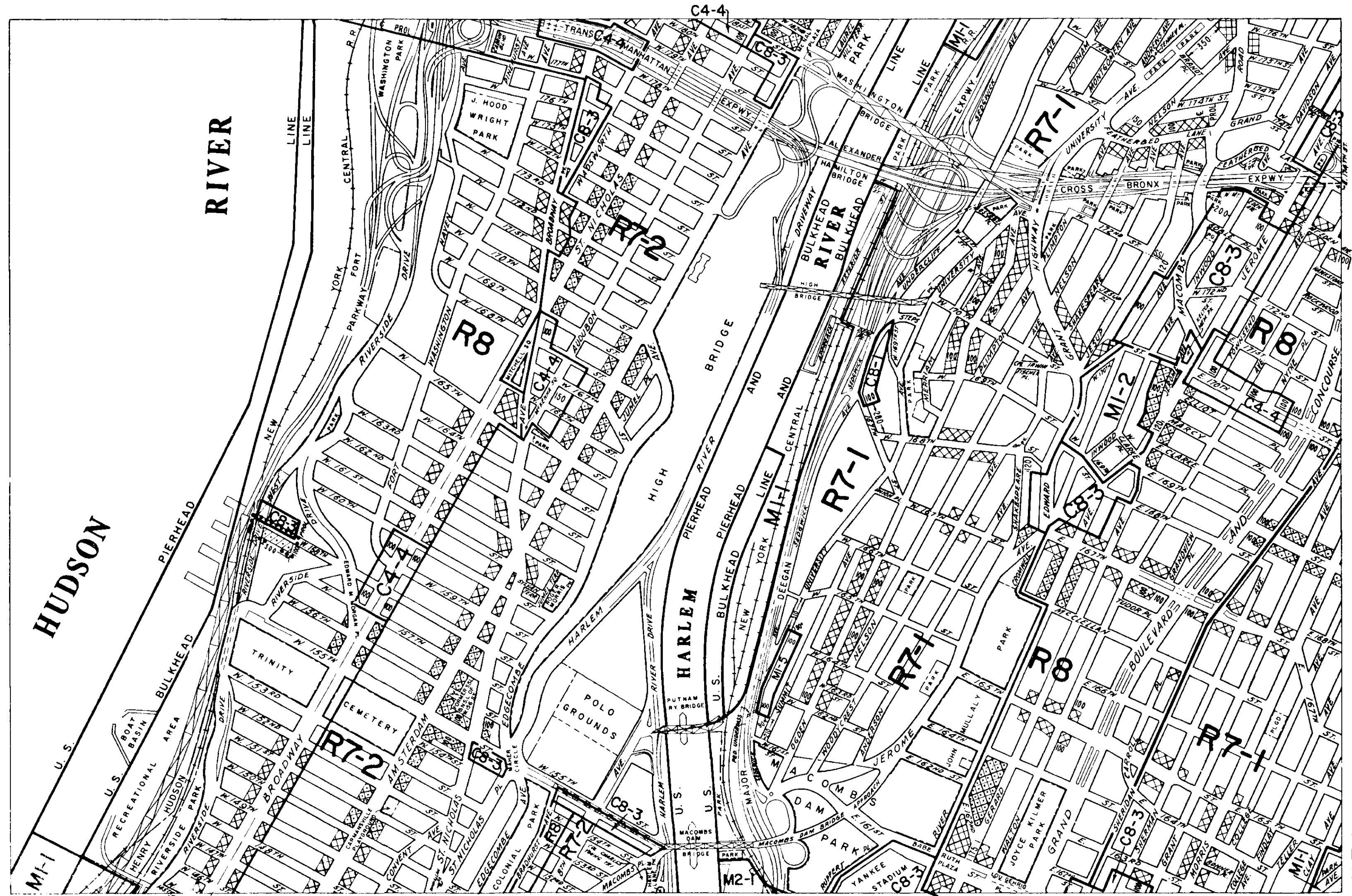


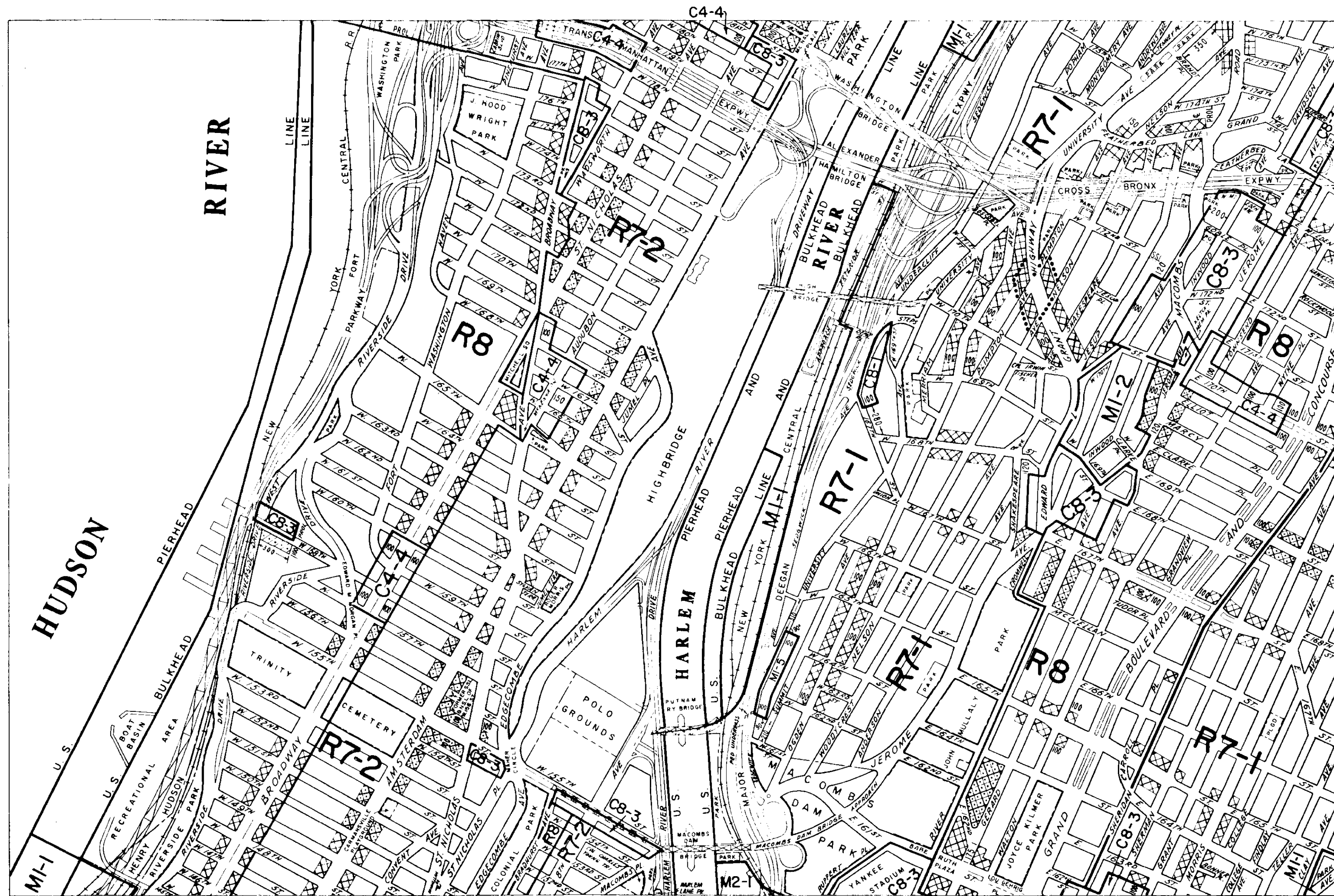
	3a	3c
	<b>3b</b>	3d
5c	6a	6c

..... INDICATES PROPERTY  
REZONED BY AMENDMENT  
EFFECTIVE JANUARY 28, 1965  
18701 - A-524

COPYRIGHTED BY THE CITY OF NEW YORK

004






3b

# ZONING MAP

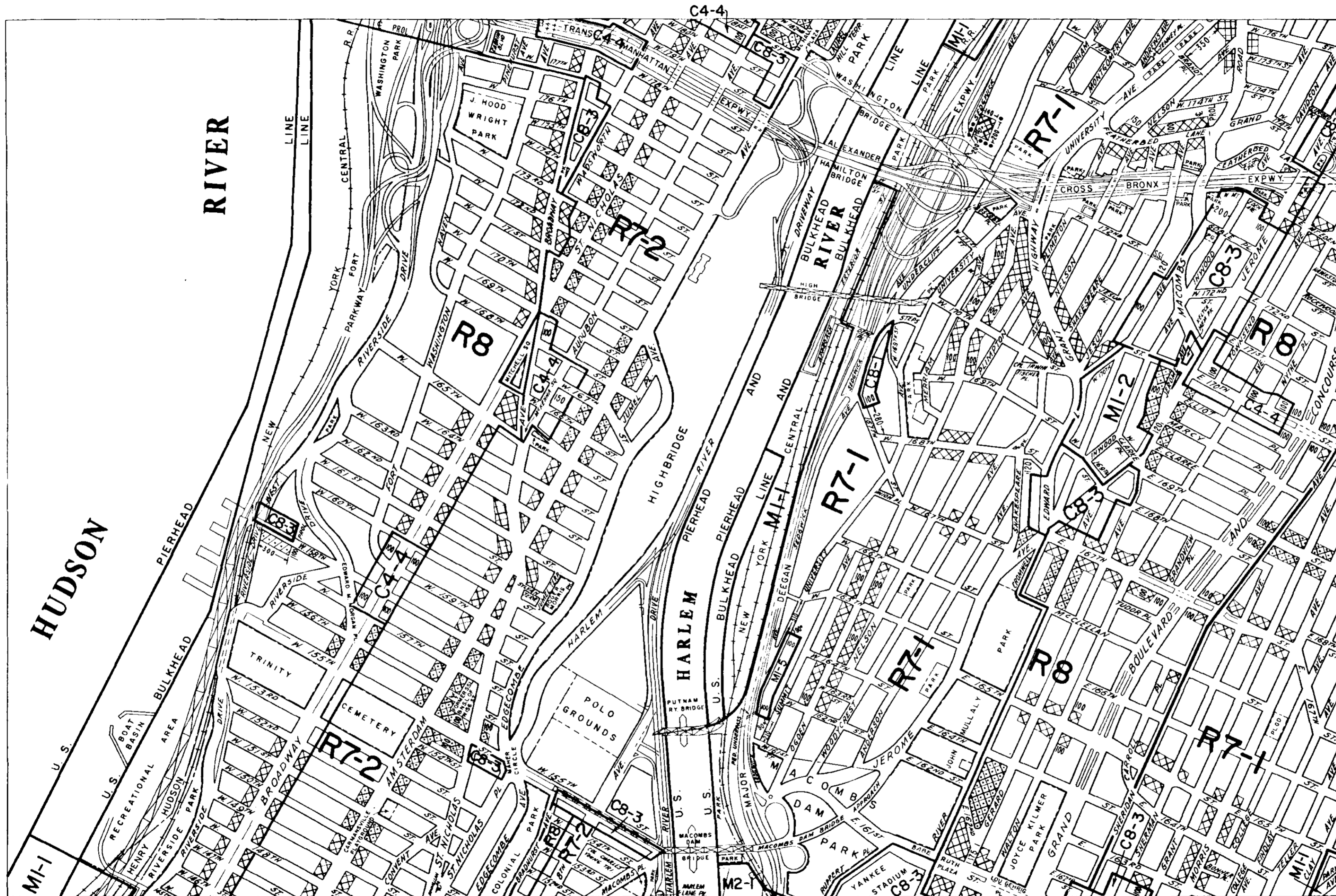
CITY PLANNING COMMISSION  
THE CITY OF NEW YORK



	3a	3c
	<b>3b</b>	3d
5c	6a	6c

..... INDICATES PROPERTY  
REZONED BY AMENDMENT  
EFFECTIVE FEBRUARY 10, 1966  
19179 - A-642

- C1-1
- C1-2
- C1-3
- C1-4
- C1-5
- C2-1
- C2-2
- C2-3
- C2-4
- C2-5




600 0 600 1200 1800 FEET

C1-1 C1-2 C1-3 C1-4 C1-5 C2-1 C2-2 C2-3 C2-4 C2-5

3b

# ZONING MAP

CITY PLANNING COMMISSION  
THE CITY OF NEW YORK



	3a	3c
	<b>3b</b>	3d
5c	6a	6c

..... INDICATES PROPERTY  
REZONED BY AMENDMENT  
EFFECTIVE: JULY 28, 1966

19393- A-677


COPYRIGHTED BY THE CITY OF NEW YORK

006

3b

# ZONING MAP

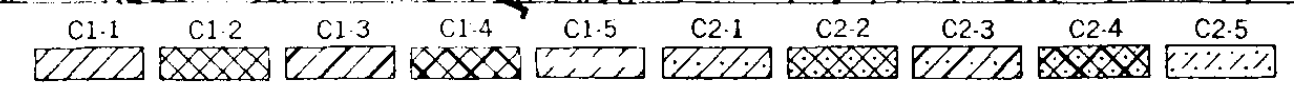
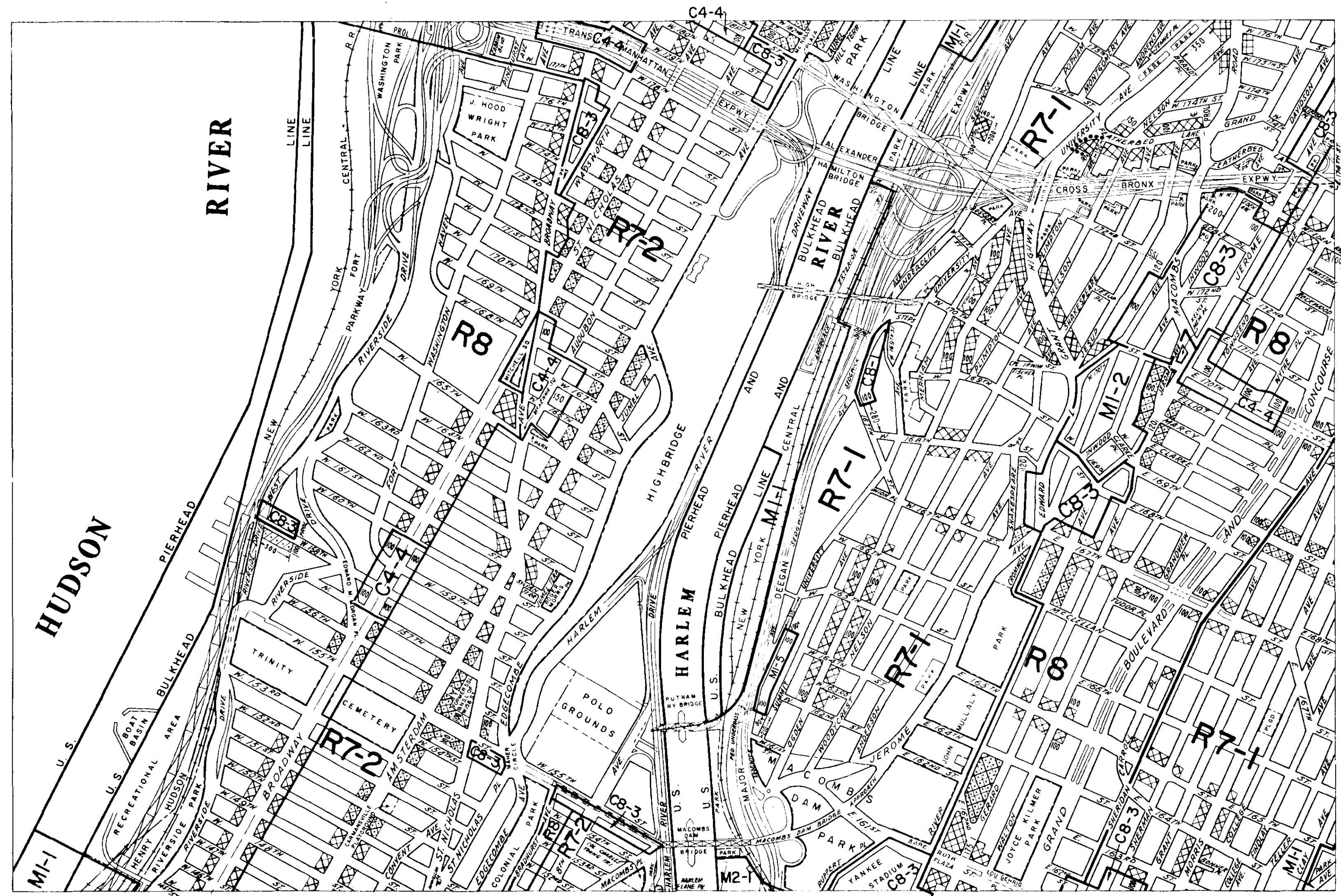
CITY PLANNING COMMISSION  
THE CITY OF NEW YORK

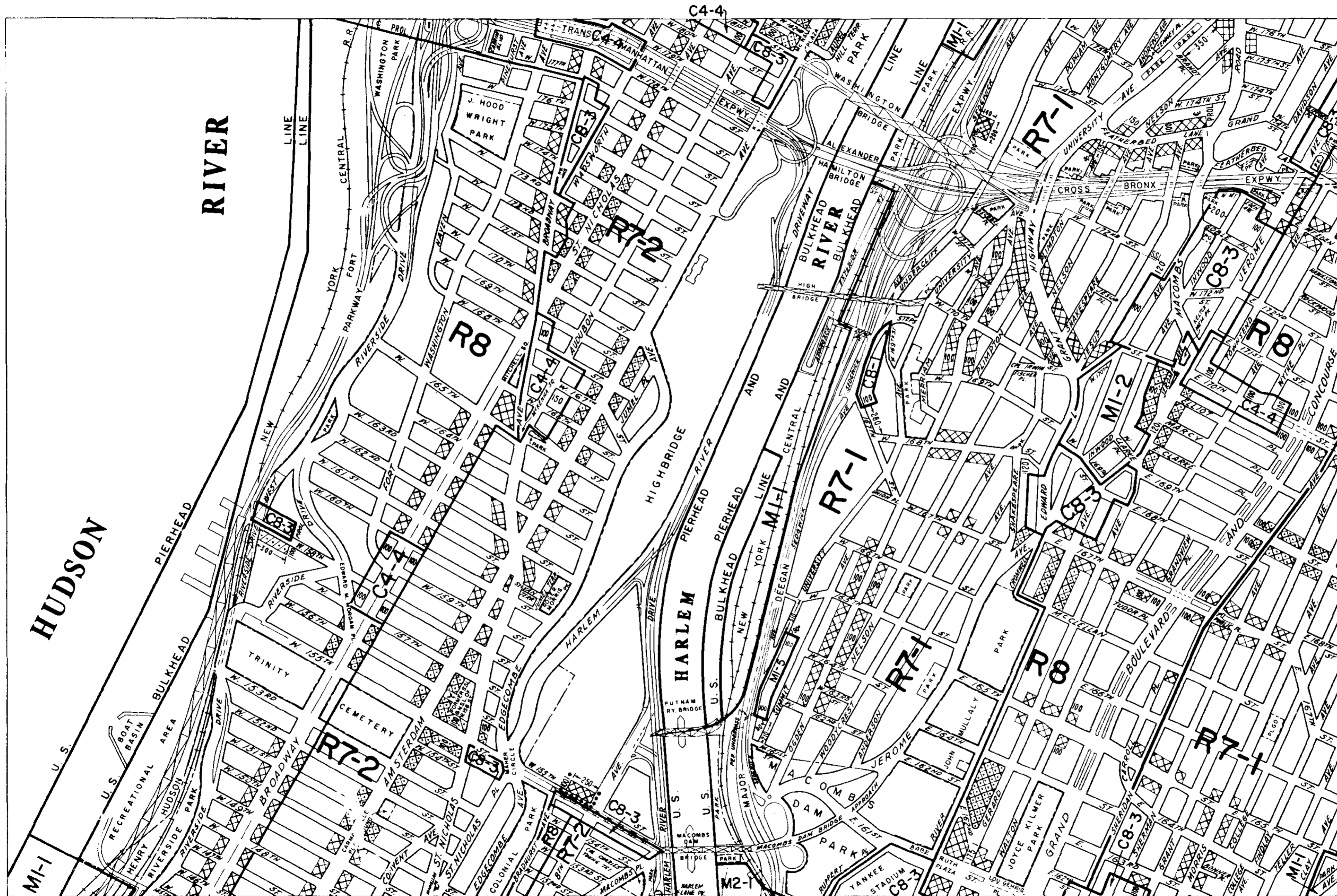


	3a	3c
	<b>3b</b>	3d
5c	6a	6c

..... INDICATES PROPERTY  
REZONED BY AMENDMENT  
EFFECTIVE: MARCH 16, 1967  
19609-A-736

COPYRIGHTED BY THE CITY OF NEW YORK





3b

# ZONING MAP

CITY PLANNING COMMISSION  
THE CITY OF NEW YORK



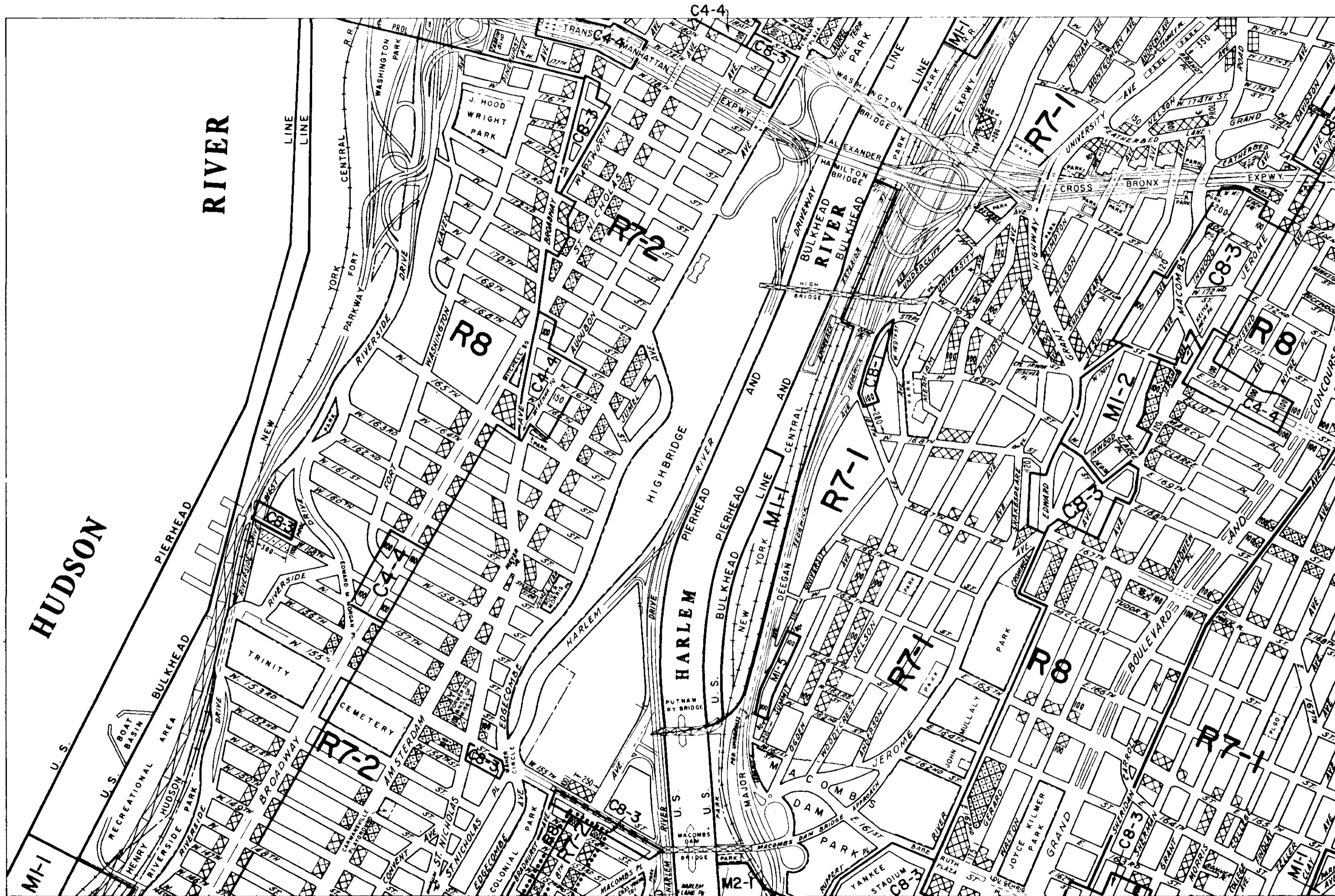
	3a	3c
	<b>3b</b>	3d
5c	6a	6c

..... INDICATES PROPERTY  
REZONED BY AMENDMENT  
EFFECTIVE: MARCH 21, 1968

20174-A-818

- C1-1
- C1-2
- C1-3
- C1-4
- C1-5
- C2-1
- C2-2
- C2-3
- C2-4
- C2-5





3b

# ZONING MAP

CITY PLANNING COMMISSION

THE CITY OF NEW YORK

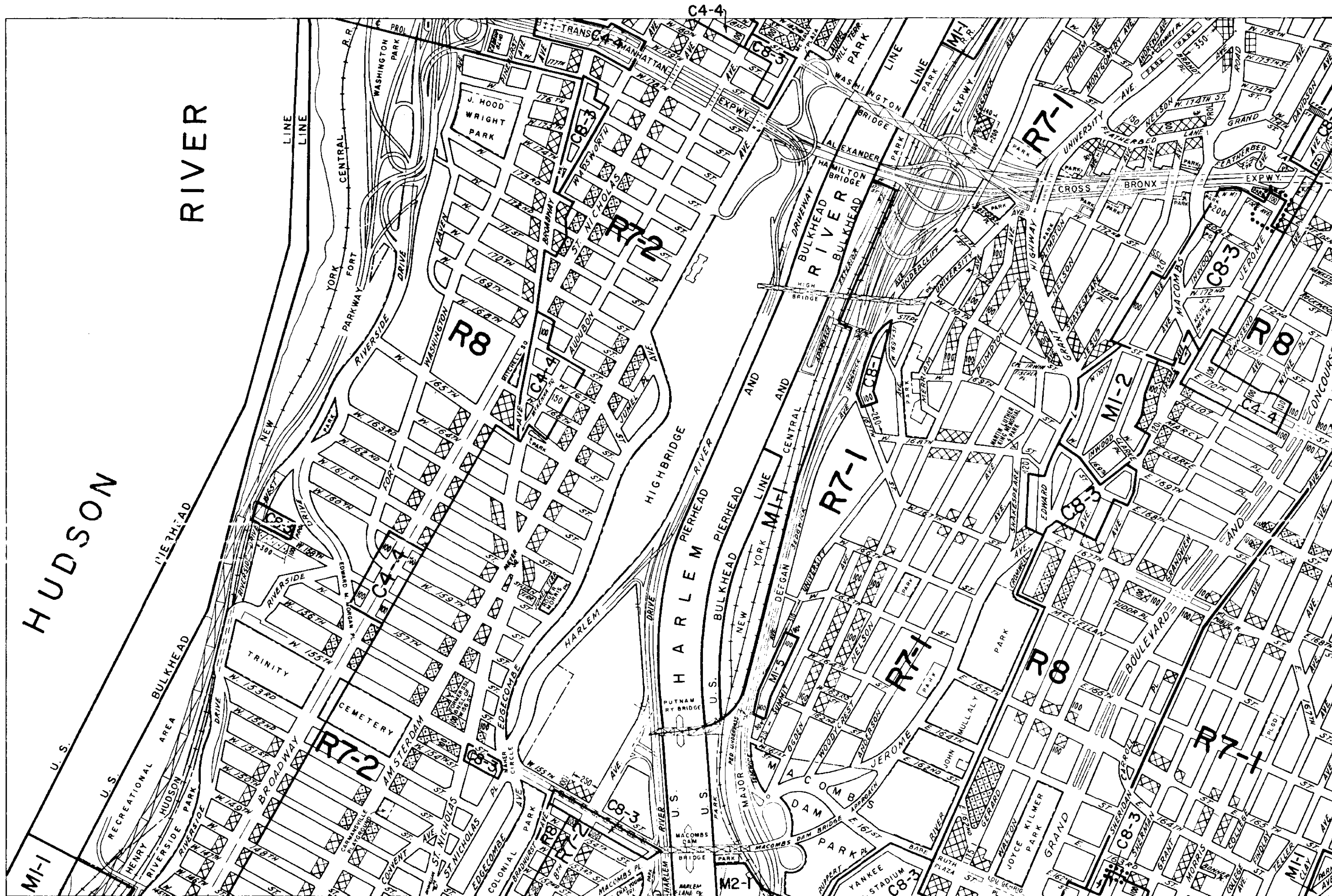


	3a	3c
	<b>3b</b>	3d
5c	6a	6c

..... INDICATES PROPERTY  
REZONED BY AMENDMENT  
EFFECTIVE: JULY 23, 1970


21185-A-958

COPYRIGHTED BY THE CITY OF NEW YORK



3b

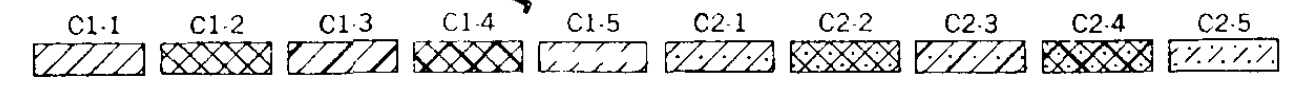
**ZONING MAP**  
CITY PLANNING COMMISSION  
THE CITY OF NEW YORK



	3a	3c
	<b>3b</b>	3d
5c	6a	6c

..... INDICATES PROPERTY  
REZONED BY AMENDMENT  
EFFECTIVE: JULY 22, 1971

21603 - A-1007  
21638 - A-1011



3b

# ZONING MAP

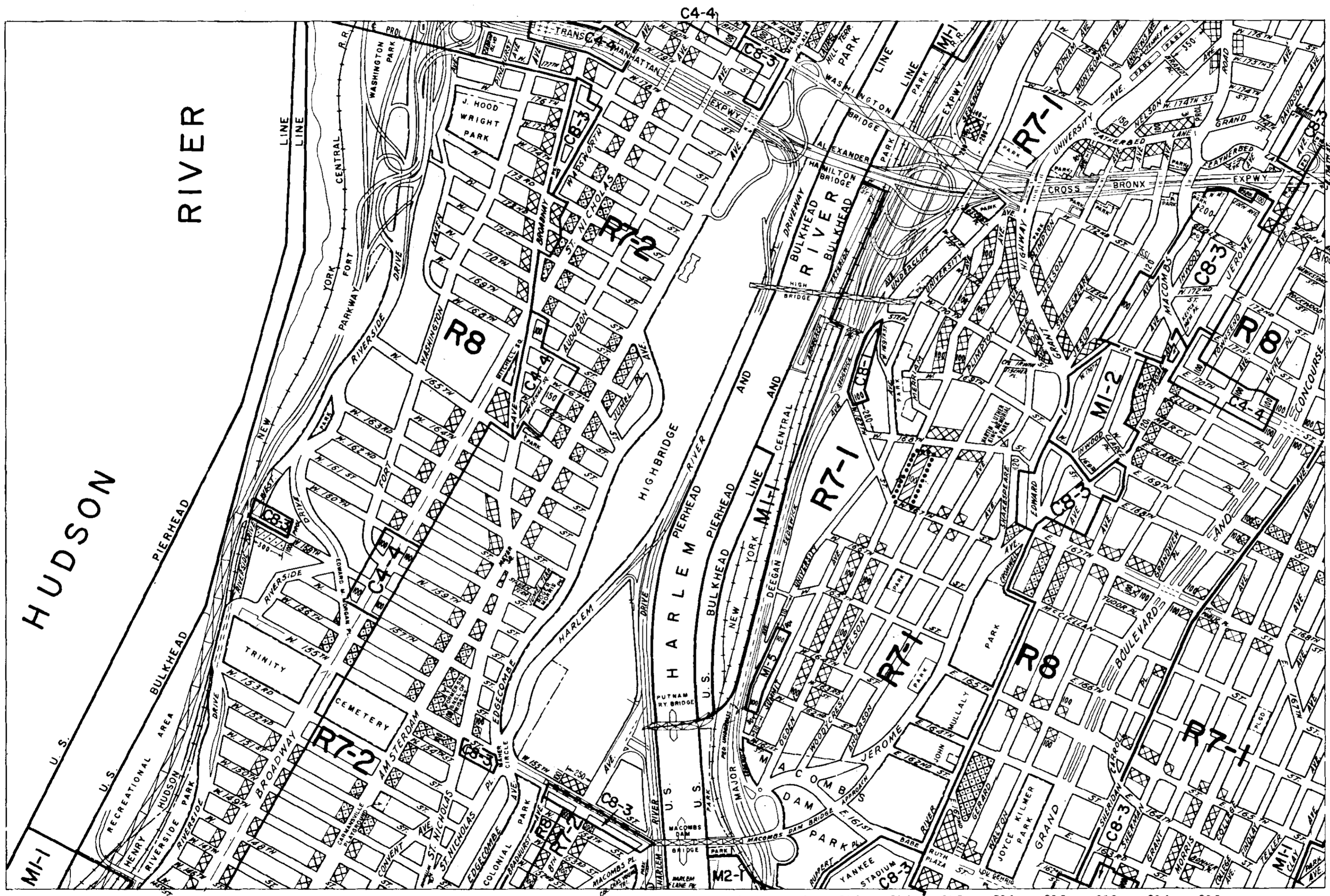
CITY PLANNING COMMISSION  
THE CITY OF NEW YORK



	3a	3c
	<b>3b</b>	3d
5c	6a	6c

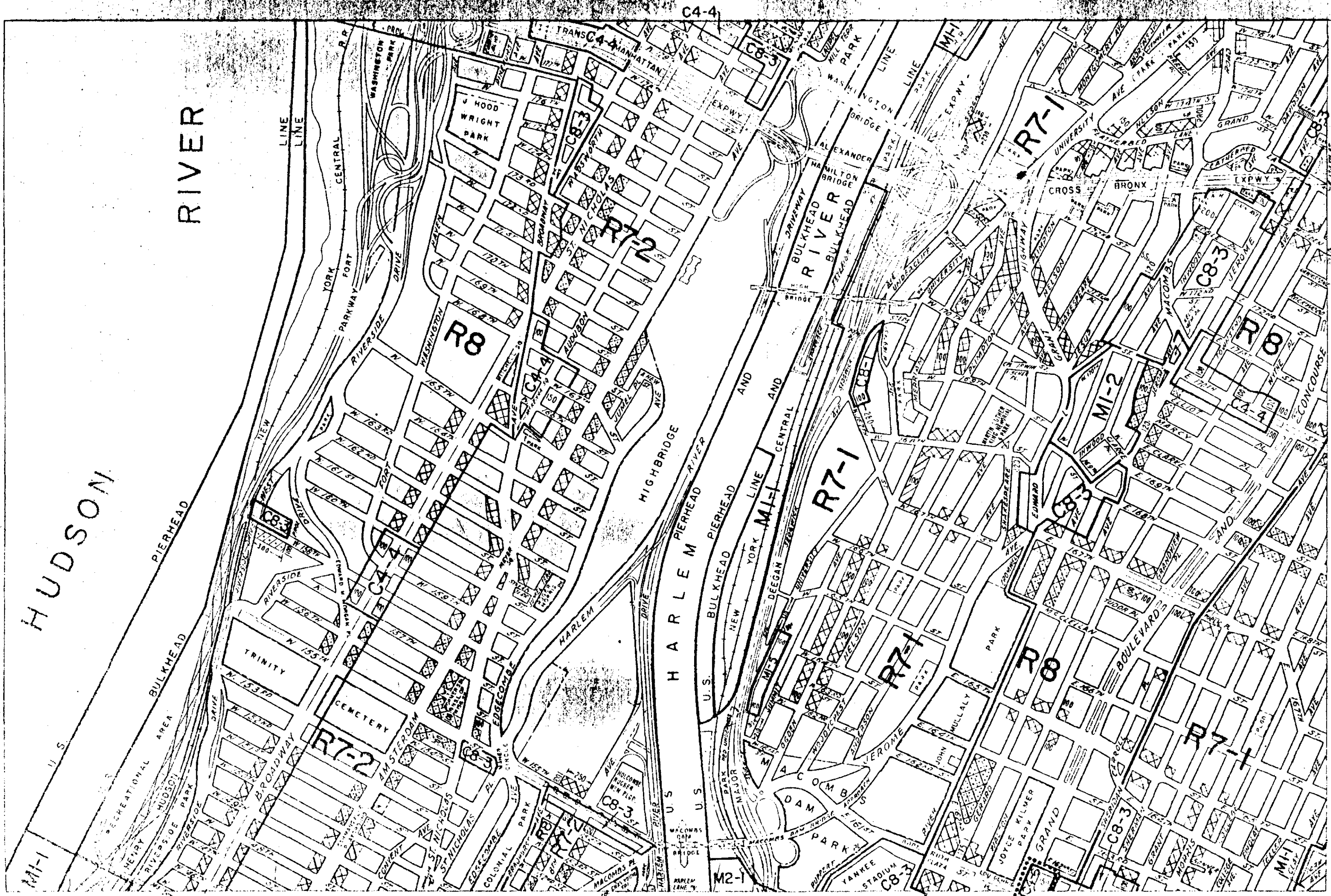
..... INDICATES PROPERTY  
REZONED BY AMENDMENT  
EFFECTIVE: APRIL 12, 1973

22279-A-110



600 0 600 1200 1800 FEET

C1-1 C1-2 C1-3 C1-4 C1-5 C2-1 C2-2 C2-3 C2-4 C2-5



3b

**ZONING MAP**  
 CITY PLANNING COMMISSION  
 THE CITY OF NEW YORK



	3a	3c
	<b>3b</b>	3d
5c	6a	6c

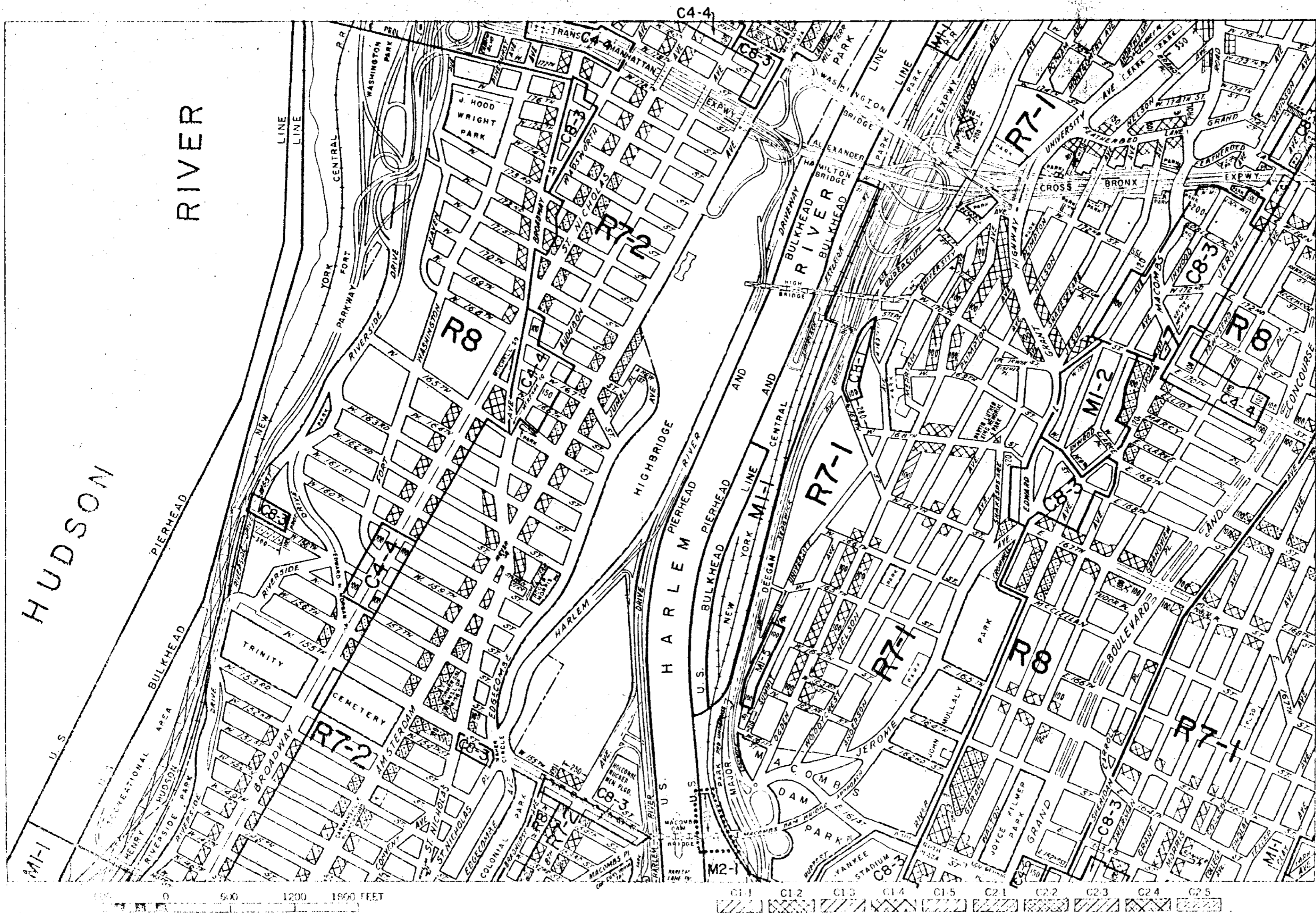
..... INDICATES PROPERTY  
 REZONED BY AMENDMENT  
 EFFECTIVE: APRIL 25, 1974

22646 A-1155

0 600 1200 1800 FEET


C1-1 C1-2 C1-3 C1-4 C1-5 C2-1 C2-2 C2-3 C2-4 C2-5

012



3b

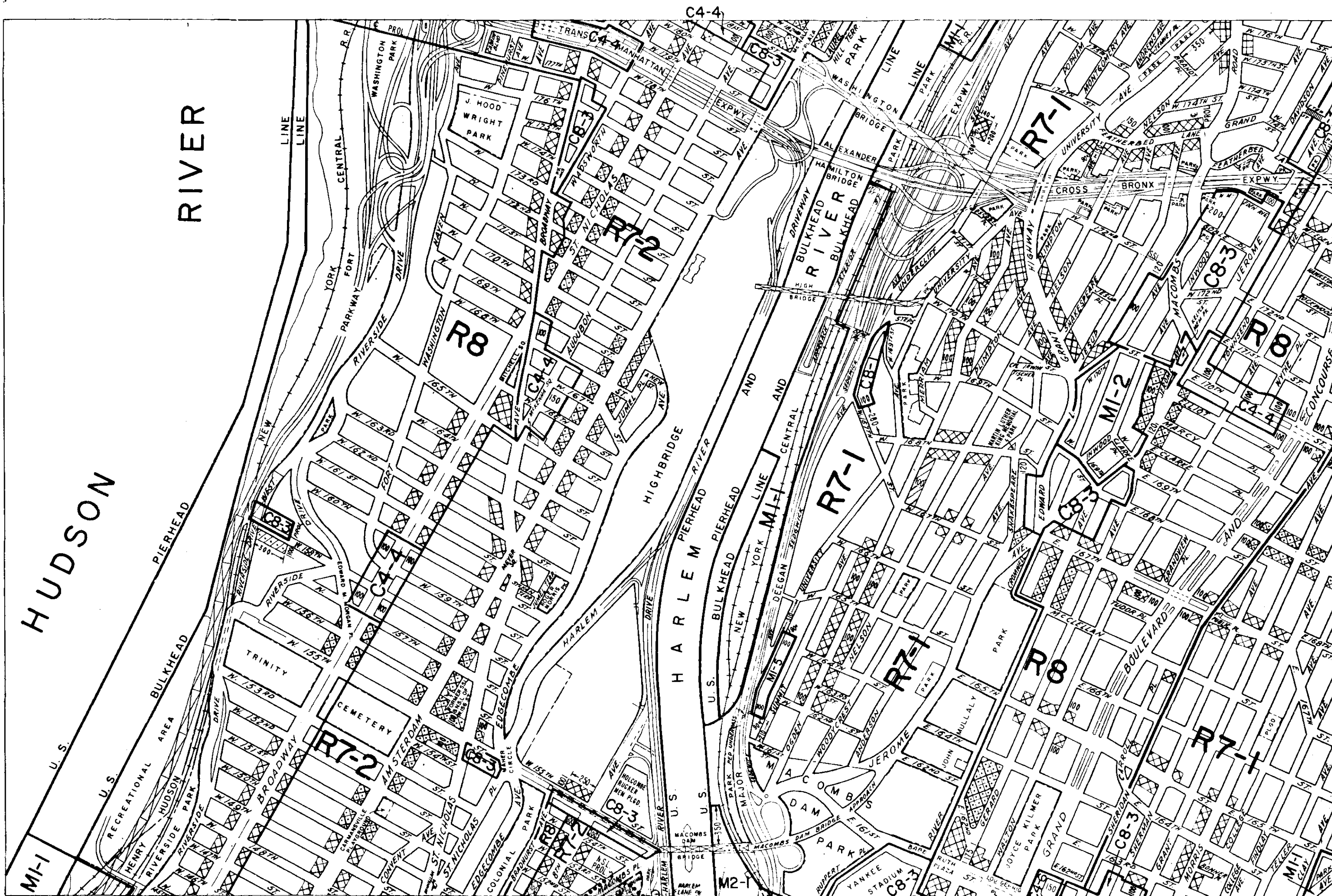
**ZONING MAP**  
 CITY PLANNING COMMISSION  
 THE CITY OF NEW YORK



	3a	3c
	<b>3b</b>	3d
5c	6a	6c

..... INDICATES PROPERTY  
 REZONED BY AMENDMENT  
 EFFECTIVE: JUNE 20, 1974


22674 A-1161



3b

# ZONING MAP

CITY PLANNING COMMISSION  
THE CITY OF NEW YORK

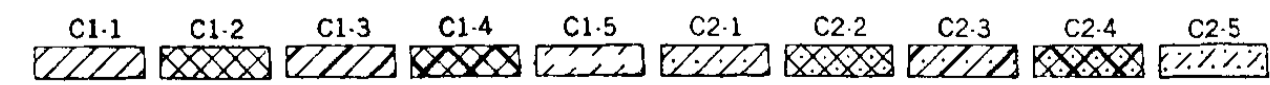
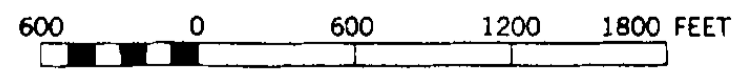
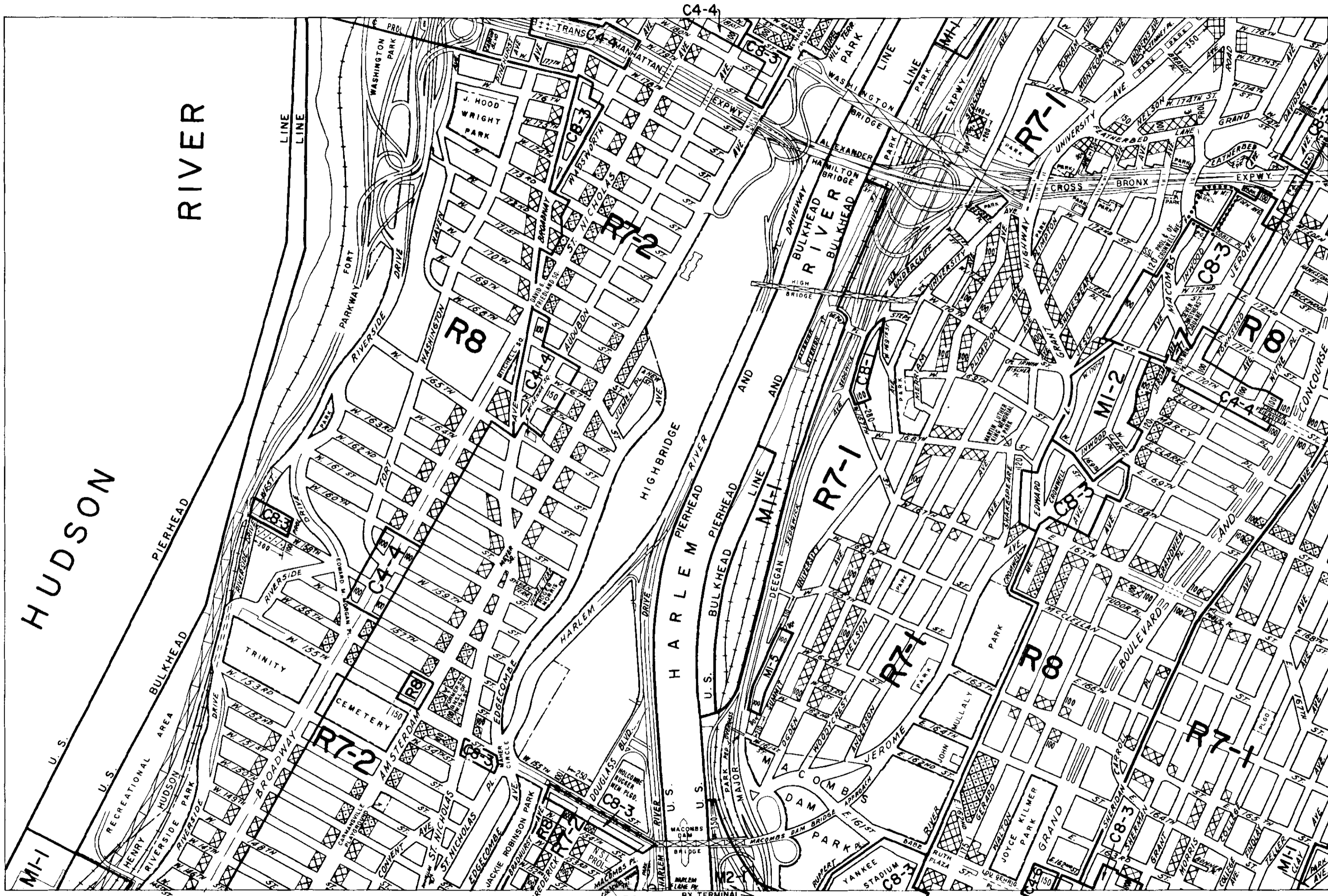


	3a	3c
	<b>3b</b>	3d
5c	6a	6c

INDICATES PROPERTY  
REZONED BY AMENDMENT  
EFFECTIVE: JULY 18, 1974

20504 A-1163

COPYRIGHTED BY THE CITY OF NEW YORK



# ZONING MAP

THE NEW YORK CITY PLANNING COMMISSION

## MAJOR ZONING CLASSIFICATIONS



- R — RESIDENTIAL DISTRICT
- C — COMMERCIAL DISTRICT
- M — MANUFACTURING DISTRICT

The number(s) and/or letter(s) which follows an "R", "C", or "M" district designation indicates use, bulk, and other controls as described in the text of the Zoning Resolution.

SPECIAL PURPOSE DISTRICTS

The letter(s) within the shaded area designates the special purpose district as described in the text of the Zoning Resolution.

INDICATES PROPERTY REZONED BY AMENDMENT EFFECTIVE 8-19-87

BY 870608 A-1475

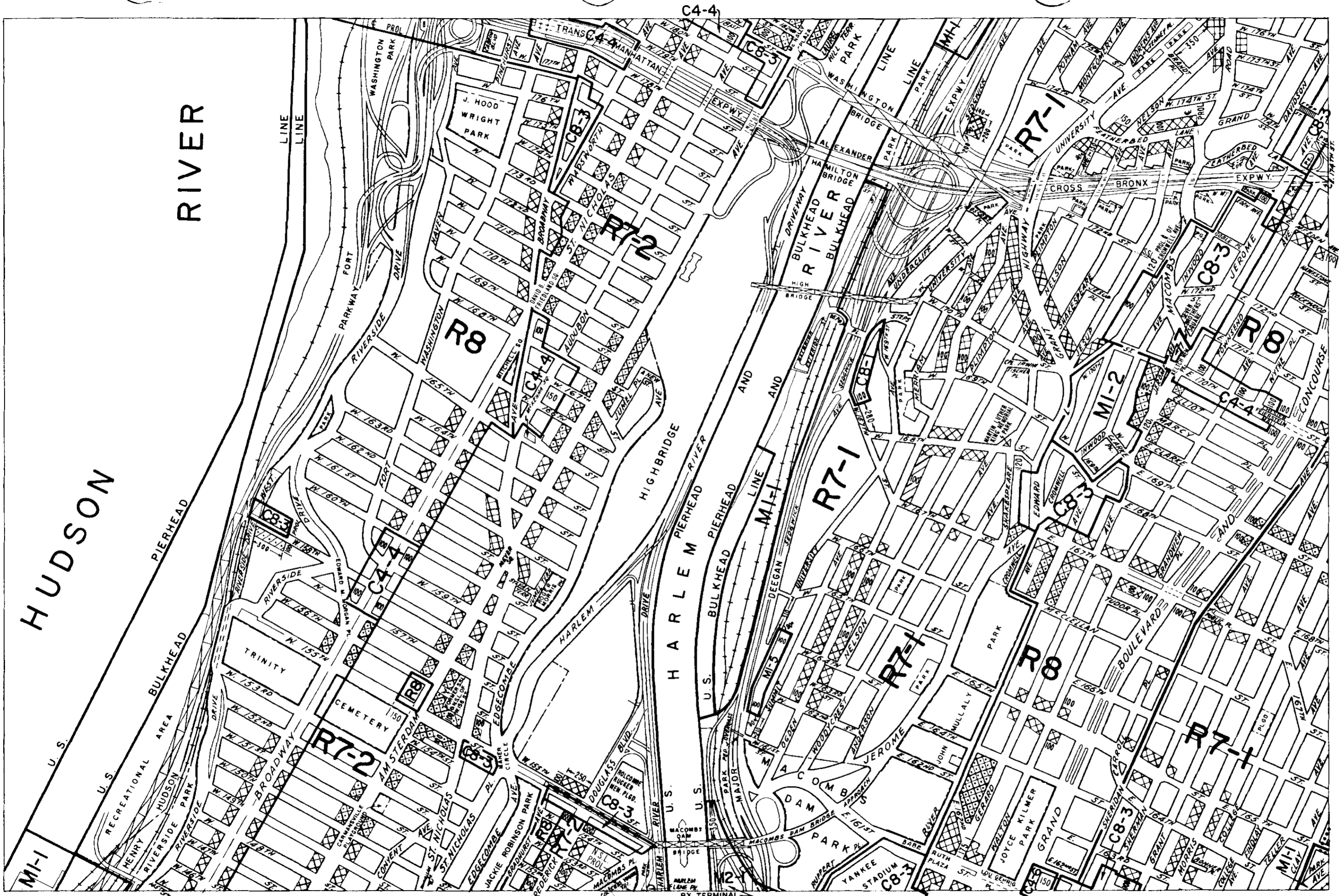
RESTRICTIVE DECLARATION, FOR DETAIL REFER TO R.D. SHEET.

## MAP KEY

	3a	3c
	<b>3b</b>	3d
5c	6a	6c

● COPYRIGHTED BY THE CITY OF NEW YORK

ZONING MAP 3b



# ZONING MAP

THE NEW YORK CITY PLANNING COMMISSION

## MAJOR ZONING CLASSIFICATIONS



- R — RESIDENTIAL DISTRICT
- C — COMMERCIAL DISTRICT
- M — MANUFACTURING DISTRICT

The number(s) and/or letter(s) which follows an "R", "C", or "M" district designation indicates use, bulk, and other controls as described in the text of the Zoning Resolution.

## SPECIAL PURPOSE DISTRICTS

The letter(s) within the shaded area designates the special purpose district as described in the text of the Zoning Resolution.

INDICATES PROPERTY REZONED BY AMENDMENT EFFECTIVE 12-17-87  
 BX 870708 A-1484

(D) RESTRICTIVE DECLARATION, FOR  
 DETAIL REFER TO R.D. SHEET.

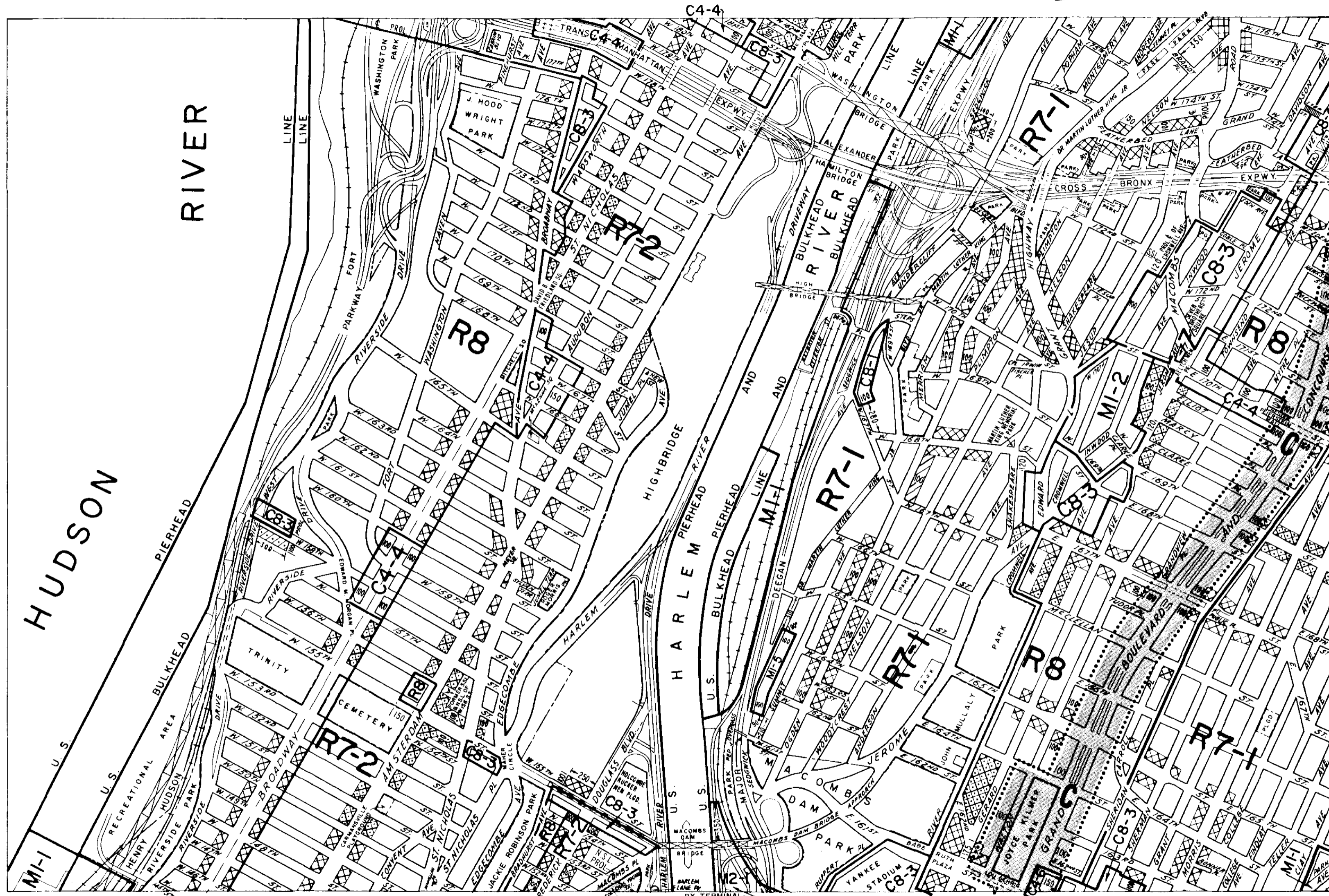
## MAP KEY

	3a	3c
	<b>3b</b>	3d
5c	6a	6c

● COPYRIGHTED BY THE CITY OF NEW YORK

ZONING MAP 3b





# ZONING MAP

THE NEW YORK CITY PLANNING COMMISSION

## MAJOR ZONING CLASSIFICATIONS



- R — RESIDENTIAL DISTRICT
- C — COMMERCIAL DISTRICT
- M — MANUFACTURING DISTRICT

The number(s) and/or letter(s) which follows an "R", "C", or "M" district designation indicates use, bulk, and other controls as described in the text of the Zoning Resolution.

SPECIAL PURPOSE DISTRICTS

The letter(s) within the shaded area designates the special purpose district as described in the text of the Zoning Resolution.

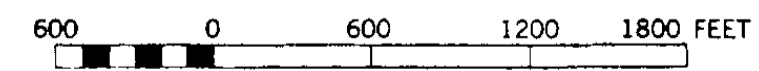
INDICATES PROPERTY REZONED BY AMENDMENT EFFECTIVE 9-28-89  
890228 A-1547 BX

RESTRICTIVE DECLARATION, FOR DETAIL REFER TO R.D. SHEET.

### MAP KEY

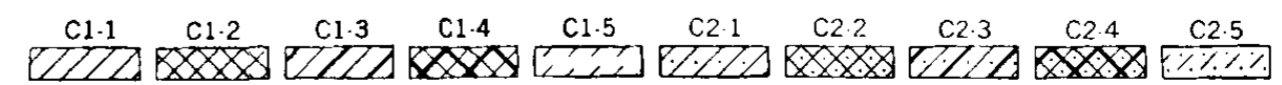
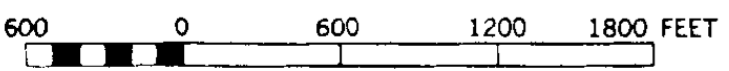
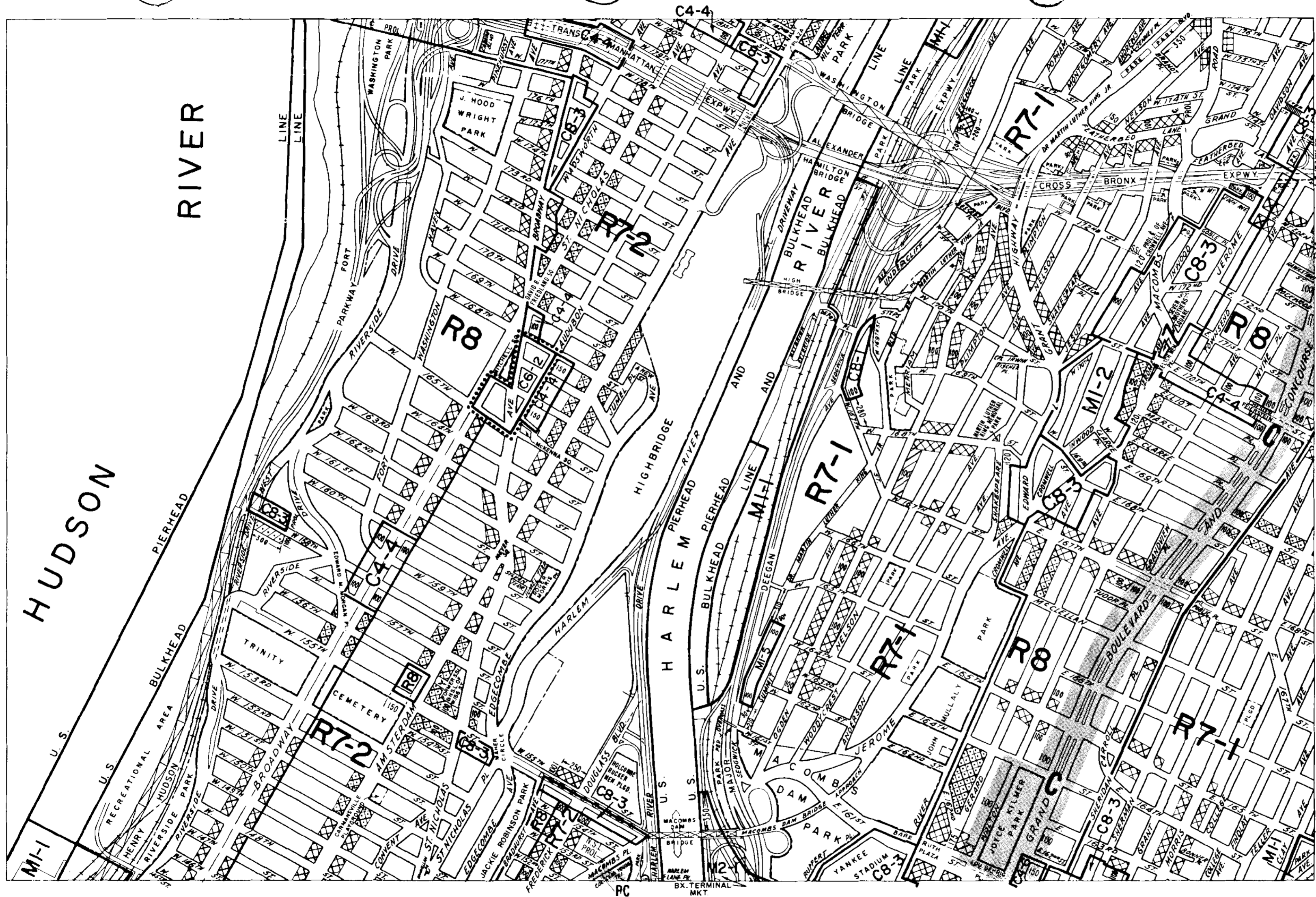
	3a	3c
	<b>3b</b>	3d
5c	6a	6c

- C1-1
- C1-2
- C1-3
- C1-4
- C1-5
- C2-1
- C2-2
- C2-3
- C2-4
- C2-5



ZONING MAP 3b

● COPYRIGHTED BY THE CITY OF NEW YORK



# ZONING MAP


THE NEW YORK CITY PLANNING COMMISSION

## MAJOR ZONING CLASSIFICATIONS



- R — RESIDENTIAL DISTRICT
- C — COMMERCIAL DISTRICT
- M — MANUFACTURING DISTRICT

The number(s) and/or letter(s) which follows an "R", "C", or "M" district designation indicates use, bulk, and other controls as described in the text of the Zoning Resolution.



SPECIAL PURPOSE DISTRICTS

The letter(s) within the shaded area designates the special purpose district as described in the text of the Zoning Resolution.

INDICATES PROPERTY REZONED BY AMENDMENT EFFECTIVE 1-8-16-90

890662-A-1588



RESTRICTIVE DECLARATION, FOR DETAIL REFER TO R.D. SHEET.

## MAP KEY

	3a	3c
	<b>3b</b>	3d
5c	6a	6c

ZONING MAP 3b



# ZONING MAP

THE NEW YORK CITY PLANNING COMMISSION

## MAJOR ZONING CLASSIFICATIONS



- R — RESIDENTIAL DISTRICT
- C — COMMERCIAL DISTRICT
- M — MANUFACTURING DISTRICT

The number(s) and/or letter(s) which follows an "R", "C", or "M" district designation indicates use, bulk, and other controls as described in the text of the Zoning Resolution.

SPECIAL PURPOSE DISTRICTS

The letter(s) within the shaded area designates the special purpose district as described in the text of the Zoning Resolution.

INDICATES PROPERTY REZONED BY AMENDMENT EFFECTIVE 1-23-92  
89082L - A-1628

RESTRICTIVE DECLARATION, FOR DETAIL REFER TO R.D. SHEET.

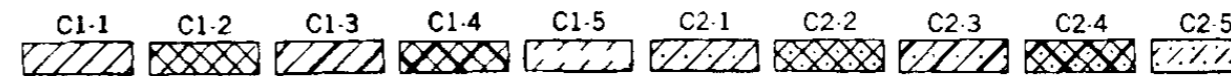

## MAP KEY

	3a	3c
	<b>3b</b>	3d
5c	6a	6c

● COPYRIGHTED BY THE CITY OF NEW YORK

ZONING MAP 3b

019



# ZONING MAP

THE NEW YORK CITY PLANNING COMMISSION

## MAJOR ZONING CLASSIFICATIONS



- R — RESIDENTIAL DISTRICT
- C — COMMERCIAL DISTRICT
- M — MANUFACTURING DISTRICT

The number(s) and/or letter(s) which follows an "R", "C", or "M" district designation indicates use, bulk, and other controls as described in the text of the Zoning Resolution.

SPECIAL PURPOSE DISTRICTS

The letter(s) within the shaded area designates the special purpose district as described in the text of the Zoning Resolution.

INDICATES PROPERTY REZONED BY AMENDMENT EFFECTIVE 3-6-92  
891032-A-1632

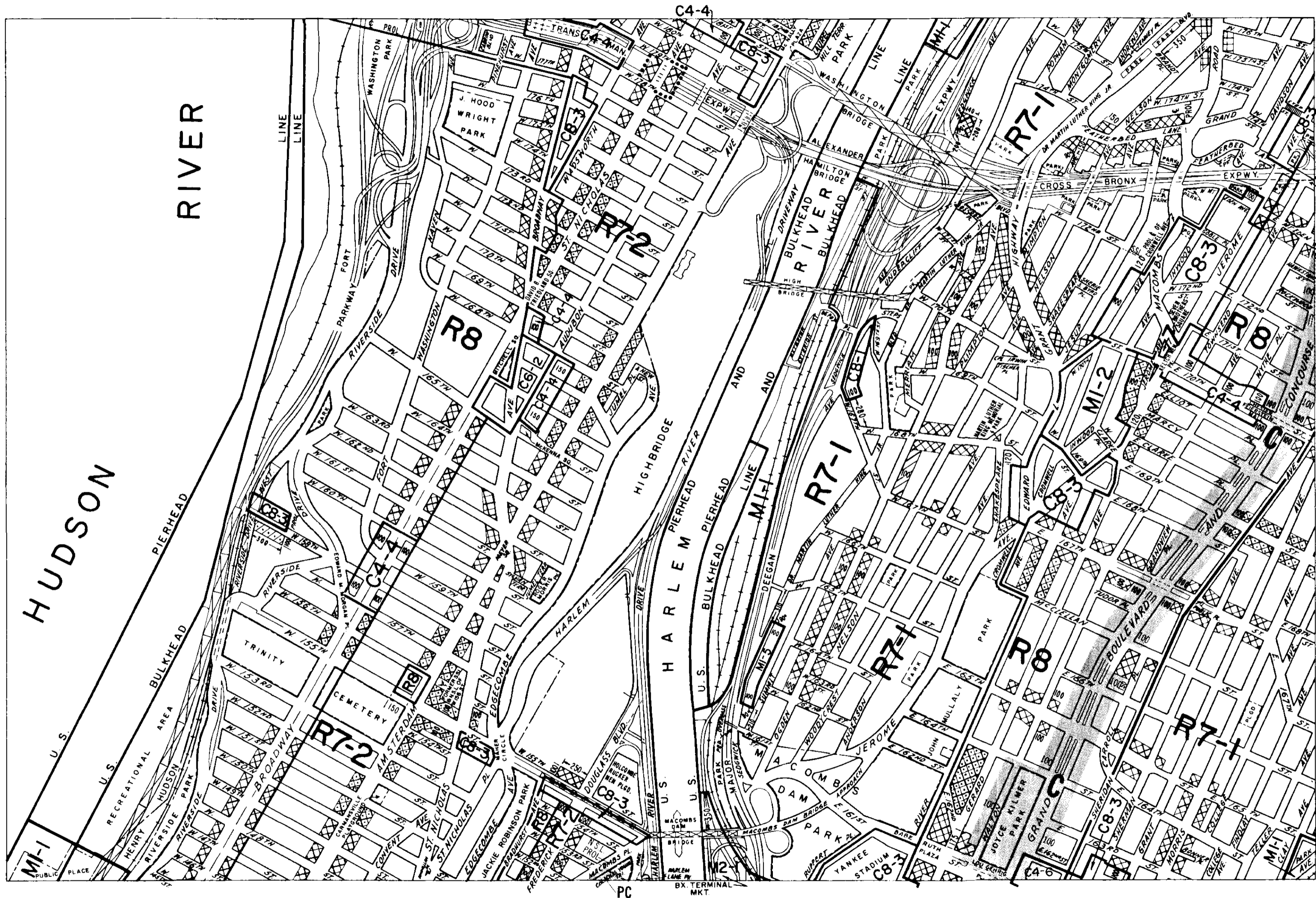
RESTRICTIVE DECLARATION, FOR DETAIL REFER TO R.D. SHEET.

### MAP KEY

	3a	3c
	3b	3d
5c	6a	6c

ZONING MAP 3b

● COPYRIGHTED BY THE CITY OF NEW YORK



# ZONING MAP

THE NEW YORK CITY PLANNING COMMISSION

## MAJOR ZONING CLASSIFICATIONS



- R — RESIDENTIAL DISTRICT
- C — COMMERCIAL DISTRICT
- M — MANUFACTURING DISTRICT

The number(s) and/or letter(s) which follows an "R", "C", or "M" district designation indicates use, bulk, and other controls as described in the text of the Zoning Resolution.

SPECIAL PURPOSE DISTRICTS

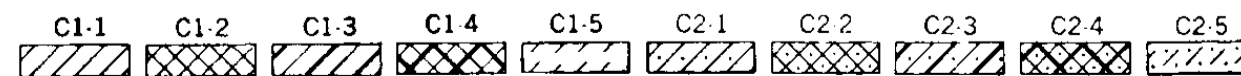
The letter(s) within the shaded area designates the special purpose district as described in the text of the Zoning Resolution.

INDICATES PROPERTY REZONED BY AMENDMENT EFFECTIVE: 8-24-94  
930324ZMM A-1684

RESTRICTIVE DECLARATION, FOR  
DETAIL REFER TO R.D. SHEET.

## MAP KEY

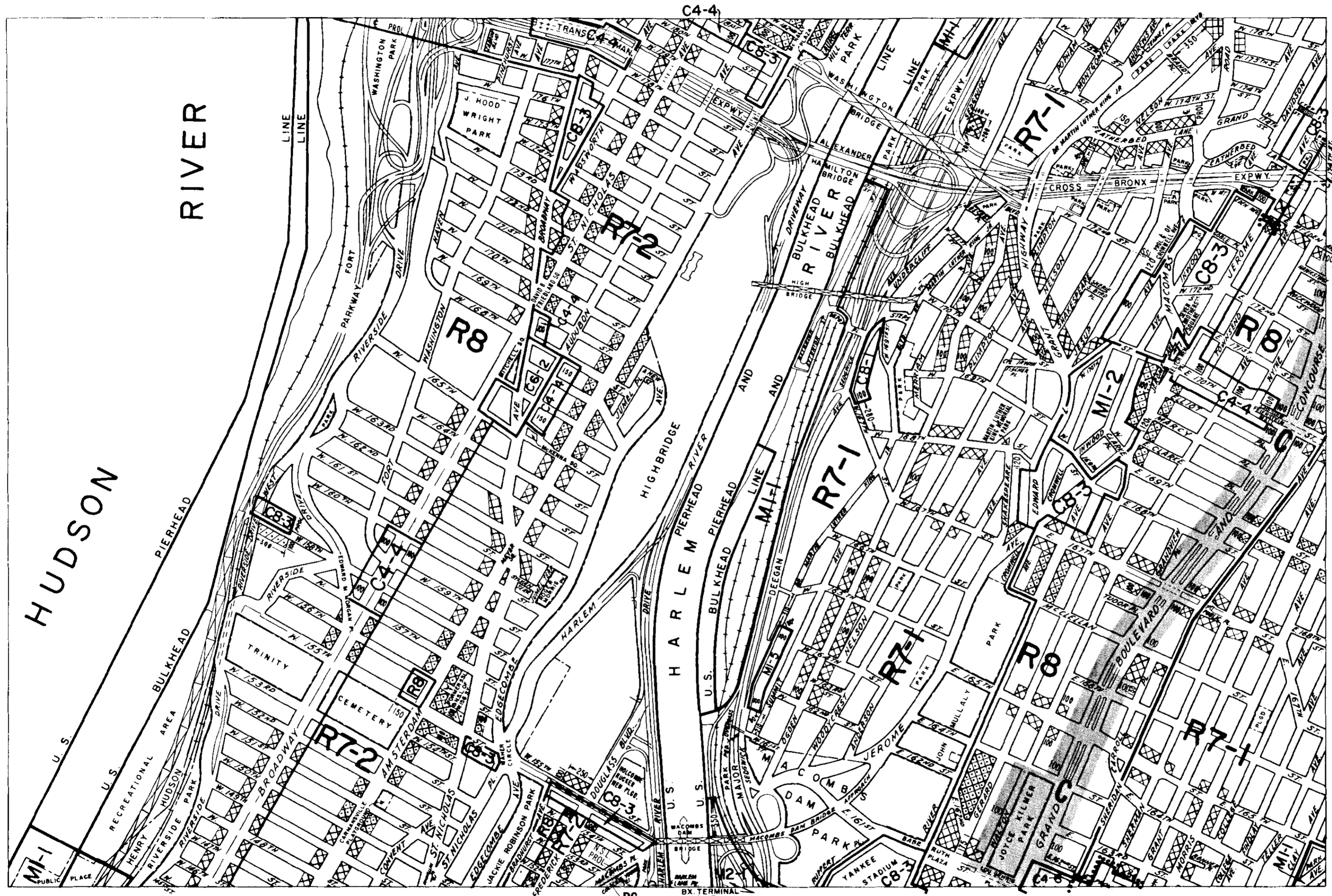
	3a	3c
	<b>3b</b>	3d
5c	6a	6c



ZONING MAP 3b

● COPYRIGHTED BY THE CITY OF NEW YORK

021 BX



# ZONING MAP

THE NEW YORK CITY PLANNING COMMISSION

**MAJOR ZONING CLASSIFICATIONS**

- R — RESIDENTIAL DISTRICT
- C — COMMERCIAL DISTRICT
- M — MANUFACTURING DISTRICT

The number(s) and/or letter(s) which follows an "R", "C", or "M" district designation indicates use, bulk, and other controls as described in the text of the Zoning Resolution.

**SPECIAL PURPOSE DISTRICTS**

The letter(s) within the shaded area designates the special purpose district as described in the text of the Zoning Resolution.

**INDICATES PROPERTY REZONED BY AMENDMENT EFFECTIVE :**

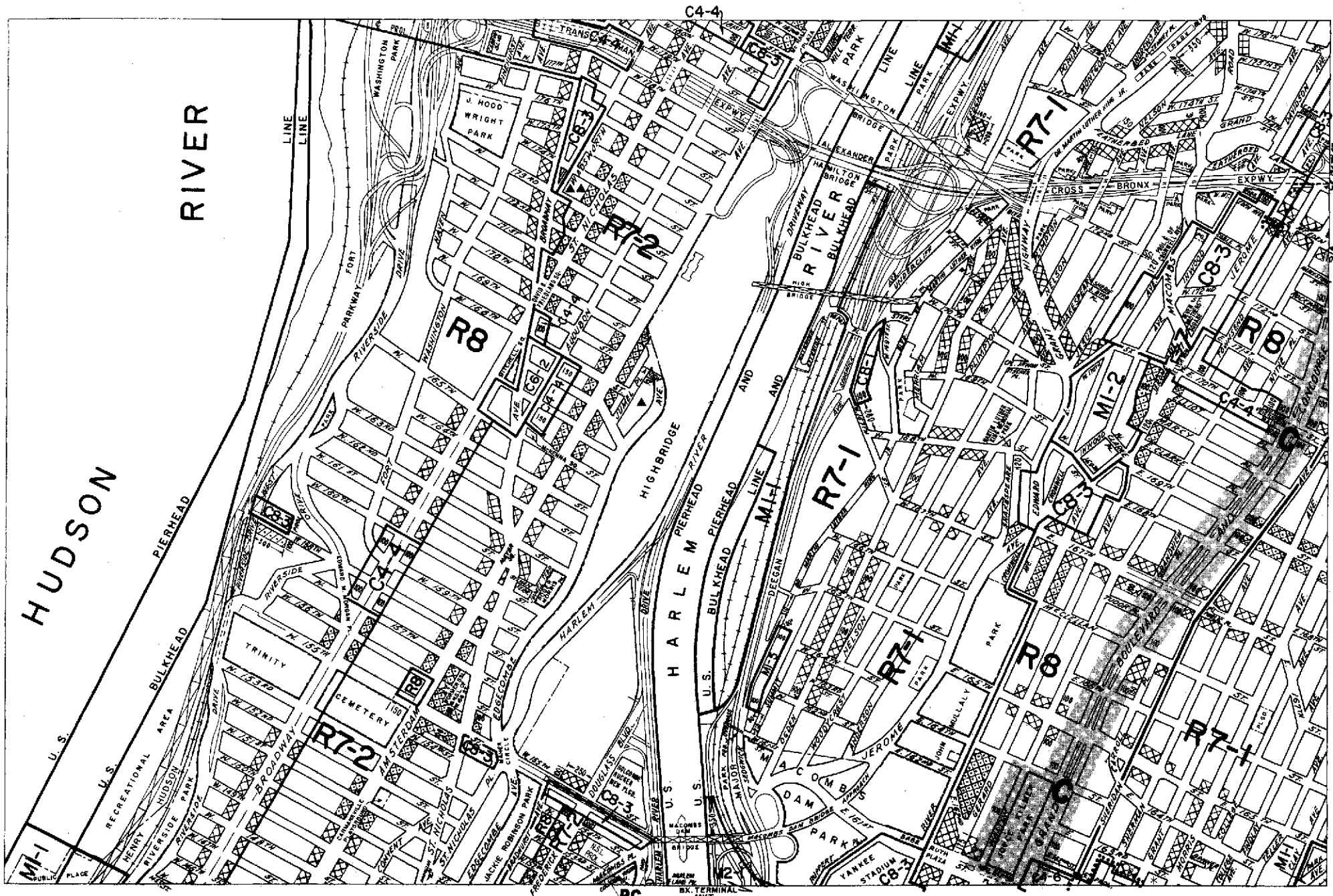
- 8-27-98 980391ZMX A-1761
- \* 12-7-99 980469 ZMX A-1780

**MAP KEY**

	3a	3c
	<b>3b</b>	3d
5c	6a	6c

ZONING MAP 3b

● COPYRIGHTED BY THE CITY OF NEW YORK



# ZONING MAP

THE NEW YORK CITY PLANNING COMMISSION

**Major Zoning Classifications:**  
 The number(s) and/or letter(s) that follows an **R**, **C** or **M** District designation indicates use, bulk and other controls as described in the text of the Zoning Resolution.

- R - RESIDENTIAL DISTRICT
- C - COMMERCIAL DISTRICT
- M - MANUFACTURING DISTRICT

AREA(S) REZONED

EFFECTIVE DATE(S) OF REZONING:  
 \* 12-7-1999 C 980469 ZMX  
 8-27-1998 C 980391 7MX

SPECIAL PURPOSE DISTRICT  
 The letter(s) within the shaded area describes the special purpose district as described in the text of the Zoning Resolution.

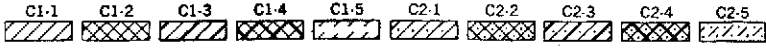
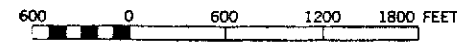
- D RESTRICTIVE DECLARATION
- E CITY ENVIRONMENTAL QUALITY REVIEW DECLARATION

CITY MAP CHANGES:  
 ▲▲ 3-04-2003 C 990169 MMM  
 ▲ 6-07-2002 C 970149 MMV

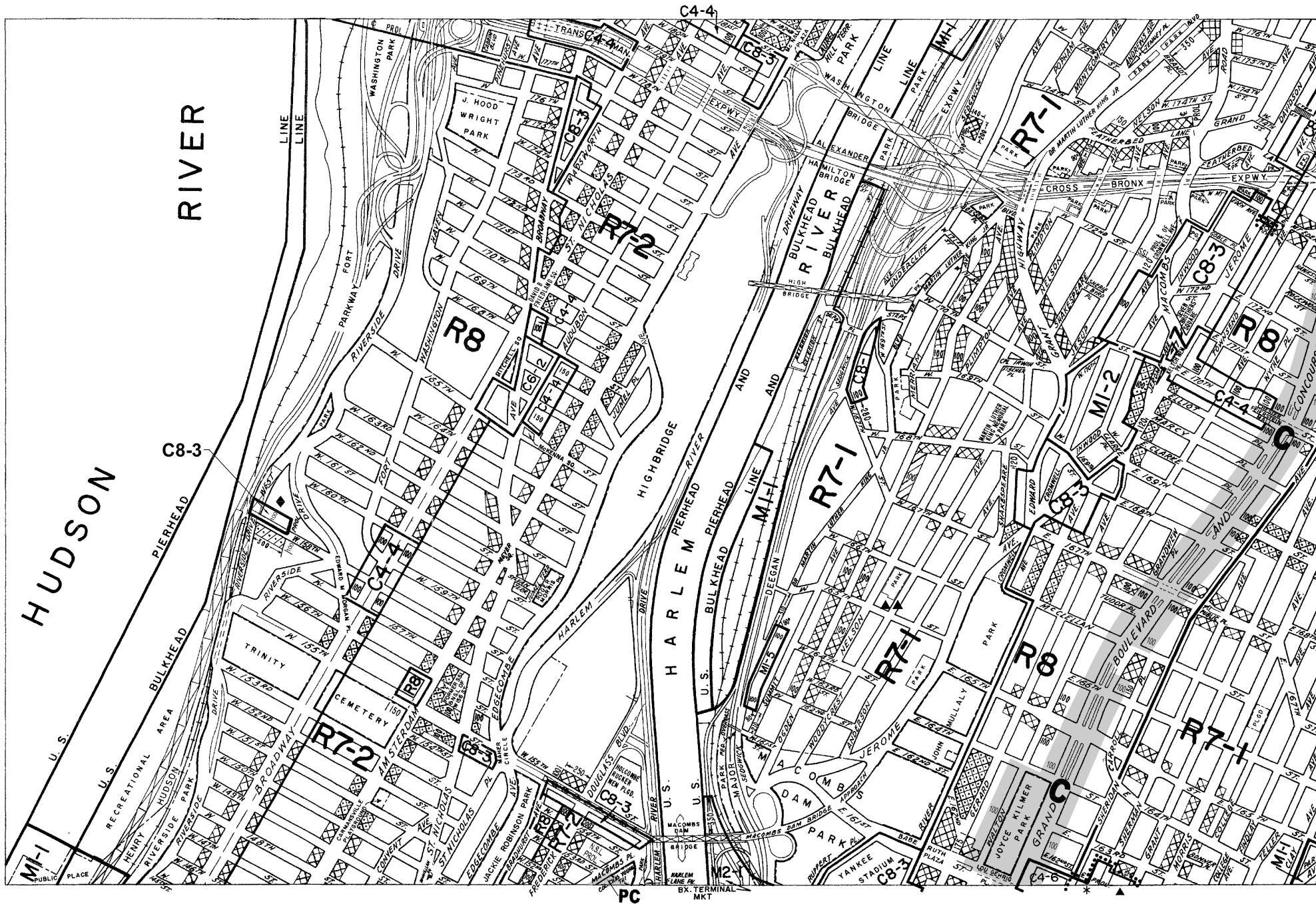
MAP KEY

	3a	3c
	3b	3d
5c	6a	6c

© Copyrighted by the City of New York



ZONING MAP 3b



# ZONING MAP

THE NEW YORK CITY PLANNING COMMISSION

## Major Zoning Classifications:

The number(s) and/or letter(s) that follows an **R**, **C** or **M** District designation indicates use, bulk and other controls as described in the text of the Zoning Resolution.

- R – RESIDENTIAL DISTRICT
- C – COMMERCIAL DISTRICT
- M – MANUFACTURING DISTRICT

⋯ AREA(S) REZONED

EFFECTIVE DATE(S) OF REZONING:

- \* 12-7-1999 C 980469 ZMX
- 8-27-1998 C 980391 ZMX

■ SPECIAL PURPOSE DISTRICT  
The letter(s) within the shaded area designates the special purpose district as described in the text of the Zoning Resolution.

- Ⓛ – RESTRICTIVE DECLARATION
- Ⓧ – CITY ENVIRONMENTAL QUALITY REVIEW DECLARATION

CITY MAP CHANGES:

- ▲▲ 8-01-2001 C 970367 MMX
- ▲ 3-10-2001 C 980470 MMX
- ◆ AS CORRECTED 11-10-04

### MAP KEY

	3a	3c
	<b>3b</b>	3d
5c	6a	6c

© Copyrighted by the City of New York

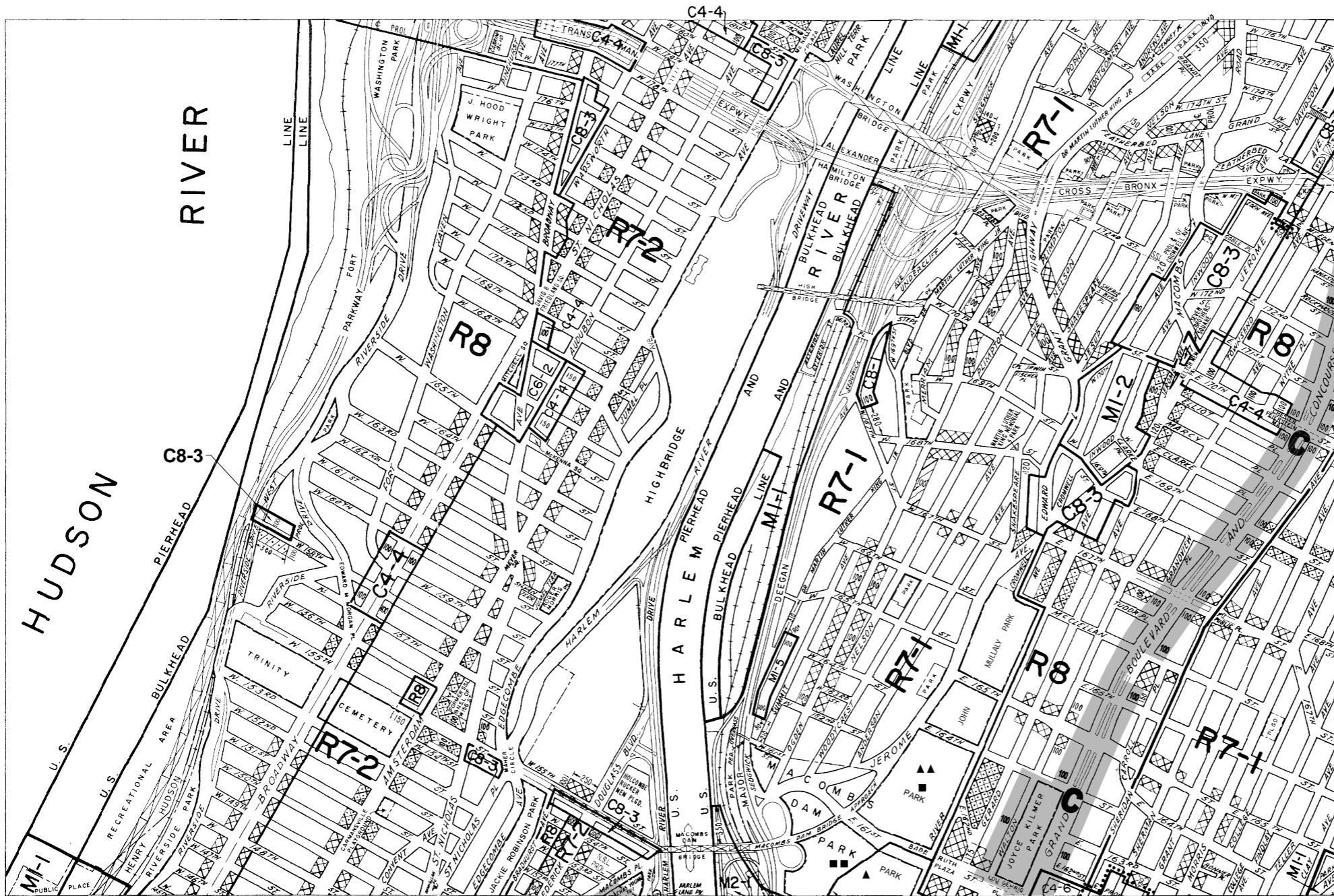
**NOTE:** Zoning information as shown on this map is subject to change. For the most up-to-date zoning information for this map check the Department of City Planning website: <http://www.nyc.gov/html/dcp/html/subcats/zoning.html> or contact the Zoning Information Desk at (212) 720-3291.

- C1-1
- C1-2
- C1-3
- C1-4
- C1-5
- C2-1
- C2-2
- C2-3
- C2-4
- C2-5

**NOTE:** Where no dimensions for zoning district boundaries appear on the zoning maps, such dimensions are determined in Article VII, Chapter 6 (Location of District Boundaries) of the Zoning Resolution.

ZONING MAP 3b





# ZONING MAP

THE NEW YORK CITY PLANNING COMMISSION

**Major Zoning Classifications:**  
 The number(s) and/or letter(s) that follows an **R**, **C** or **M** District designation indicates use, bulk and other controls as described in the text of the Zoning Resolution.

- R** – RESIDENTIAL DISTRICT
- C** – COMMERCIAL DISTRICT
- M** – MANUFACTURING DISTRICT

..... AREA(S) REZONED

EFFECTIVE DATE(S) OF REZONING:  
 \* 12-7-1999 C 980469 ZMX  
 8-27-1998 C 980391 ZMX

■ SPECIAL PURPOSE DISTRICT  
 The letter(s) within the shaded area designates the special purpose district as described in the text of the Zoning Resolution.

- D – RESTRICTIVE DECLARATION
  - E – CITY ENVIRONMENTAL QUALITY REVIEW DECLARATION
- CITY MAP CHANGES:
- ▲▲ 7-14-2006 C 060059 MMX
  - ▲ 7-14-2006 C 060056 MMX
  - 5-27-2006 N 060142 MYX
  - 5-27-2006 N 060141 MYX

MAP KEY

	3a	3c
	<b>3b</b>	3d
5c	6a	6c

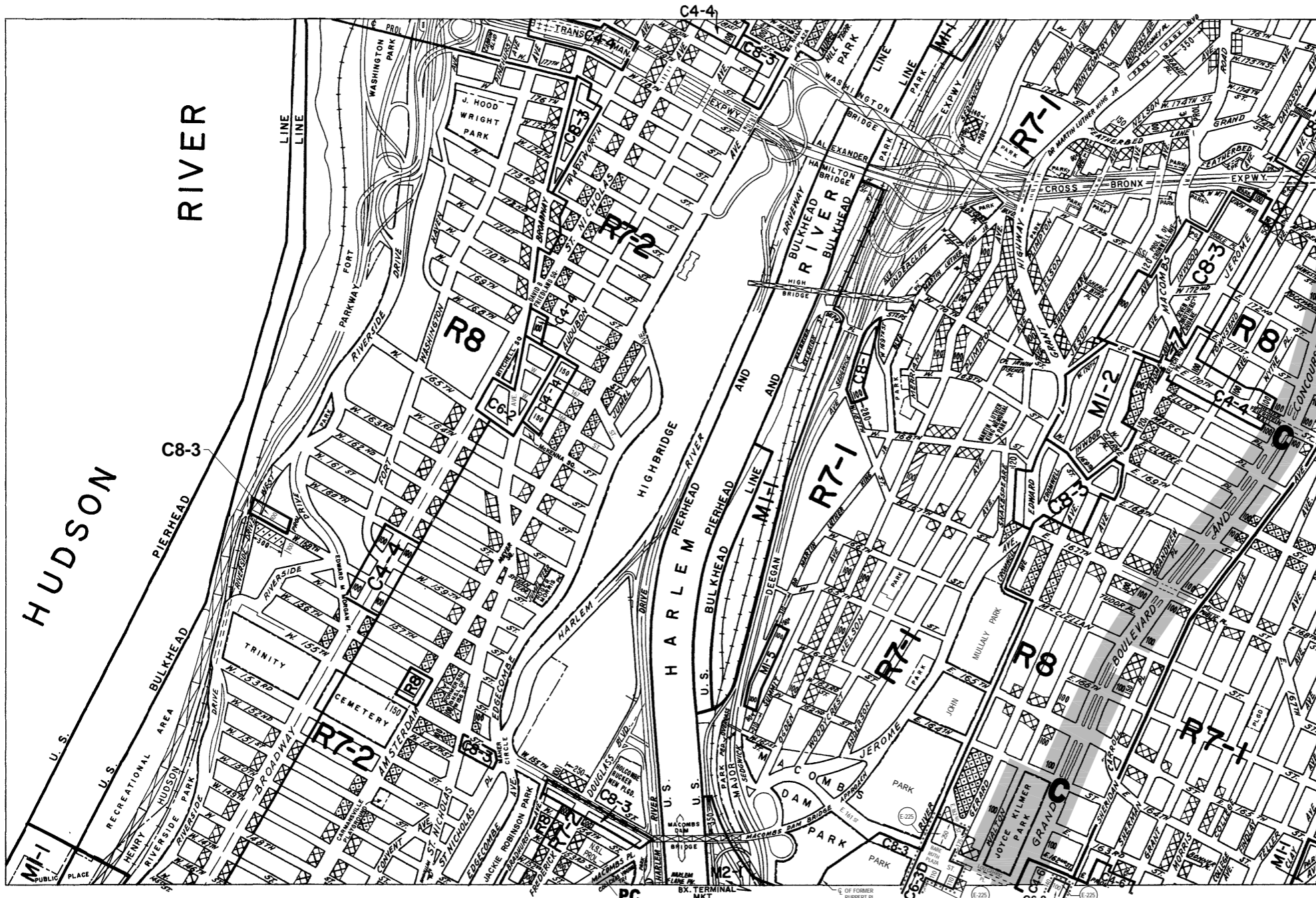
© Copyrighted by the City of New York

**NOTE:** Zoning information as shown on this map is subject to change. For the most up-to-date zoning information for this map check the Department of City Planning website: <http://www.nyc.gov/html/dcp/html/subcats/zoning.html> or contact the Zoning Information Desk at (212) 720-3291.

C1-1 C1-2 C1-3 C1-4 C1-5 C2-1 C2-2 C2-3 C2-4 C2-5

**NOTE:** Where no dimensions for zoning district boundaries appear on the zoning maps, such dimensions are determined in Article VII, Chapter 6 (Location of District Boundaries) of the Zoning Resolution.

ZONING MAP 3b



# ZONING MAP

THE NEW YORK CITY PLANNING COMMISSION

## Major Zoning Classifications:

The number(s) and/or letter(s) that follows an R, C or M District designation indicates use, bulk and other controls as described in the text of the Zoning Resolution.

- R** – RESIDENTIAL DISTRICT
- C** – COMMERCIAL DISTRICT
- M** – MANUFACTURING DISTRICT

..... AREA(S) REZONED

EFFECTIVE DATE(S) OF REZONING:

9-30-2009 C 090365 ZMX

■ SPECIAL PURPOSE DISTRICT  
The letter(s) within the shaded area designates the special purpose district as described in the text of the Zoning Resolution.

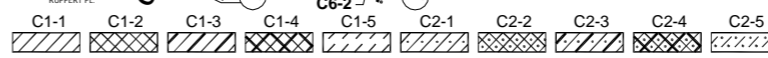
- Ⓓ – RESTRICTIVE DECLARATION
- Ⓔ – CITY ENVIRONMENTAL QUALITY REVIEW DECLARATION

### MAP KEY

	3a	3c
	3b	3d
5c	6a	6c

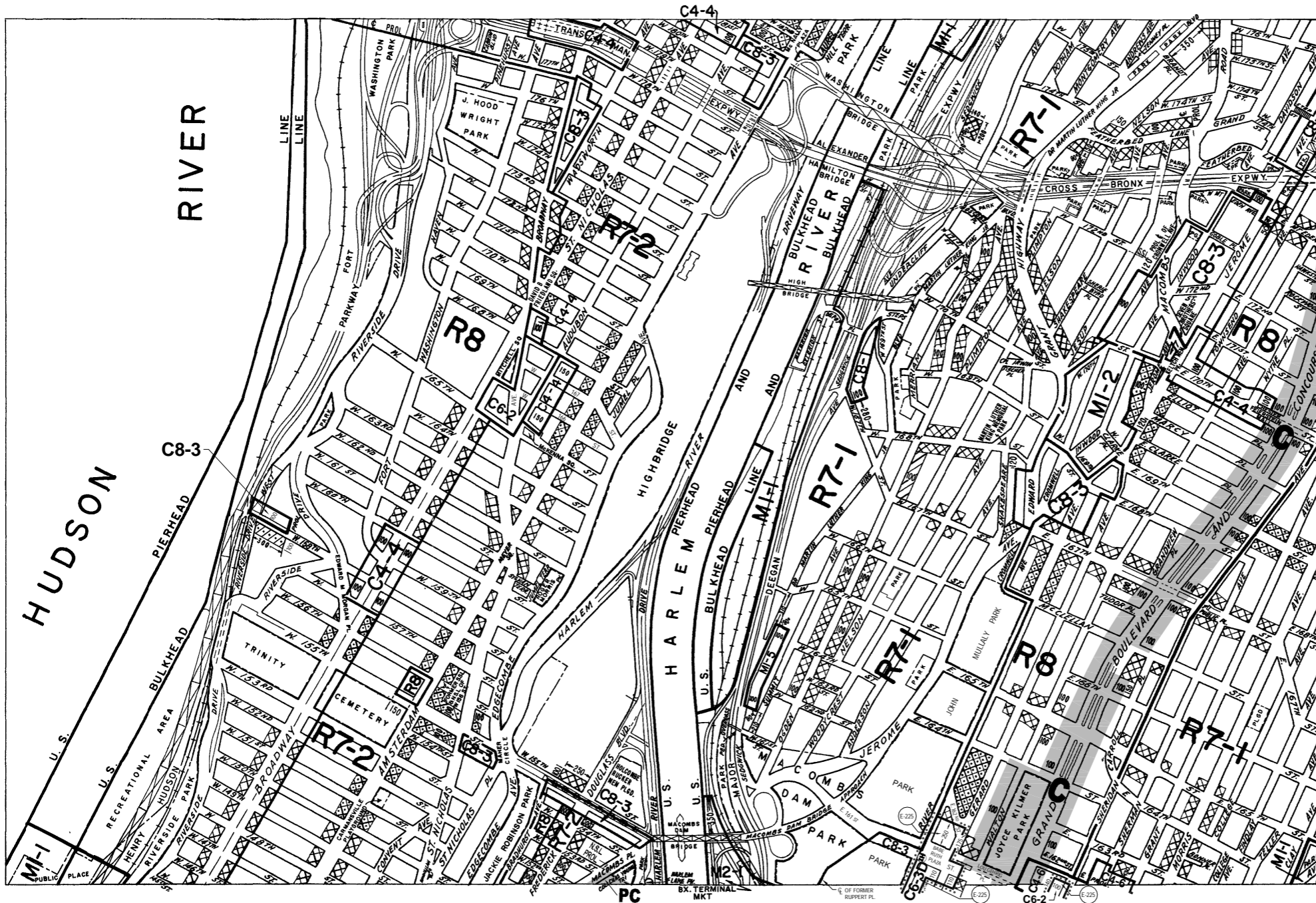
© Copyrighted by the City of New York

ZONING MAP 3b



NOTE: Where no dimensions for zoning district boundaries appear on the zoning maps, such dimensions are determined in Article VII, Chapter 6 (Location of District Boundaries) of the Zoning Resolution.

NOTE: Zoning information as shown on this map is subject to change. For the most up-to-date zoning information for this map, visit the Zoning section of the Department of City Planning website: [www.nyc.gov/planning](http://www.nyc.gov/planning) or contact the Zoning Information Desk at (212) 720-3291.



# ZONING MAP

THE NEW YORK CITY PLANNING COMMISSION

## Major Zoning Classifications:

The number(s) and/or letter(s) that follows an R, C or M District designation indicates use, bulk and other controls as described in the text of the Zoning Resolution.

- R – RESIDENTIAL DISTRICT
- C – COMMERCIAL DISTRICT
- M – MANUFACTURING DISTRICT

..... AREA(S) REZONED

EFFECTIVE DATE(S) OF REZONING:  
9-30-2009 C 090365 ZMX

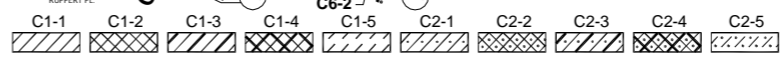
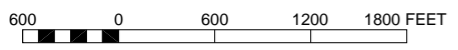
■ SPECIAL PURPOSE DISTRICT  
The letter(s) within the shaded area designates the special purpose district as described in the text of the Zoning Resolution.

- (D) – RESTRICTIVE DECLARATION
- (E) – CITY ENVIRONMENTAL QUALITY REVIEW DECLARATION
- (IH) – REFERS TO DISTRICTS OR PORTIONS THEREOF THAT ARE INCLUSIONARY HOUSING DESIGNATED AREAS. SEE APPENDIX F FOR BOUNDARIES OF DESIGNATED AREAS.

### MAP KEY

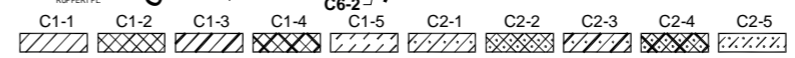
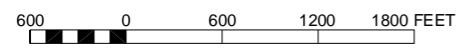
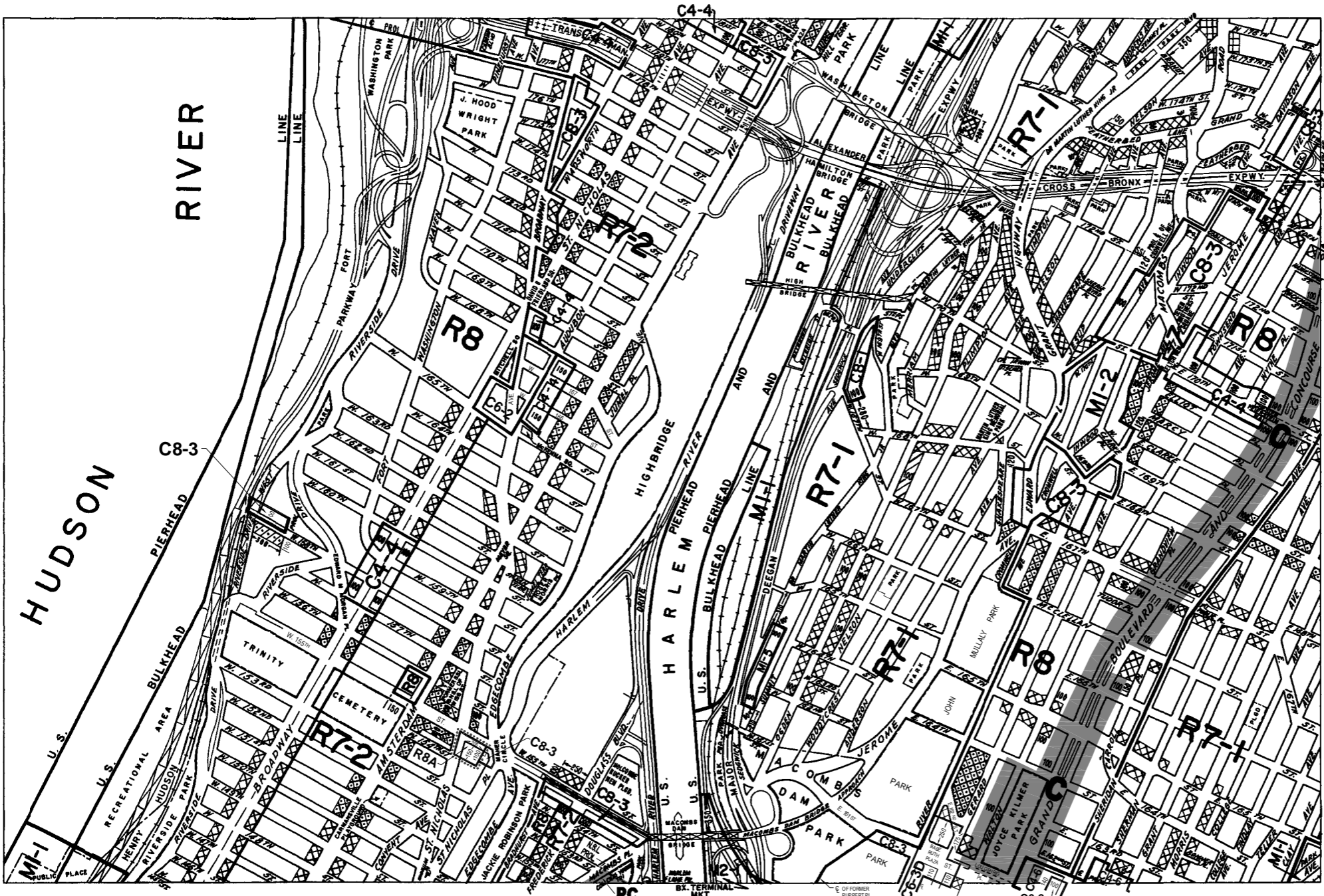
	3a	3c
	3b	3d
5c	6a	6c

© Copyrighted by the City of New York



NOTE: Where no dimensions for zoning district boundaries appear on the zoning maps, such dimensions are determined in Article VII, Chapter 6 (Location of District Boundaries) of the Zoning Resolution.

NOTE: Zoning information as shown on this map is subject to change. For the most up-to-date zoning information for this map, visit the Zoning section of the Department of City Planning website: [www.nyc.gov/planning](http://www.nyc.gov/planning) or contact the Zoning Information Desk at (212) 720-3291.



NOTE: Where no dimensions for zoning district boundaries appear on the zoning maps, such dimensions are determined in Article VII, Chapter 6 (Location of District Boundaries) of the Zoning Resolution.

# ZONING MAP

THE NEW YORK CITY PLANNING COMMISSION

## Major Zoning Classifications:

The number(s) and/or letter(s) that follows an R, C or M District designation indicates use, bulk and other controls as described in the text of the Zoning Resolution.

- R - RESIDENTIAL DISTRICT
- C - COMMERCIAL DISTRICT
- M - MANUFACTURING DISTRICT

SPECIAL PURPOSE DISTRICT  
The letter(s) within the shaded area designates the special purpose district as described in the text of the Zoning Resolution.

AREA(S) REZONED

## Effective Date(s) of Rezoning:

10-13-2010 C 100277 ZMM

## Special Requirements:

For a list of lots subject to CEQR environmental requirements, see APPENDIX C.

For a list of lots subject to "D" restrictive declarations, see APPENDIX D.

For Inclusionary Housing designated areas on this map, see APPENDIX F.

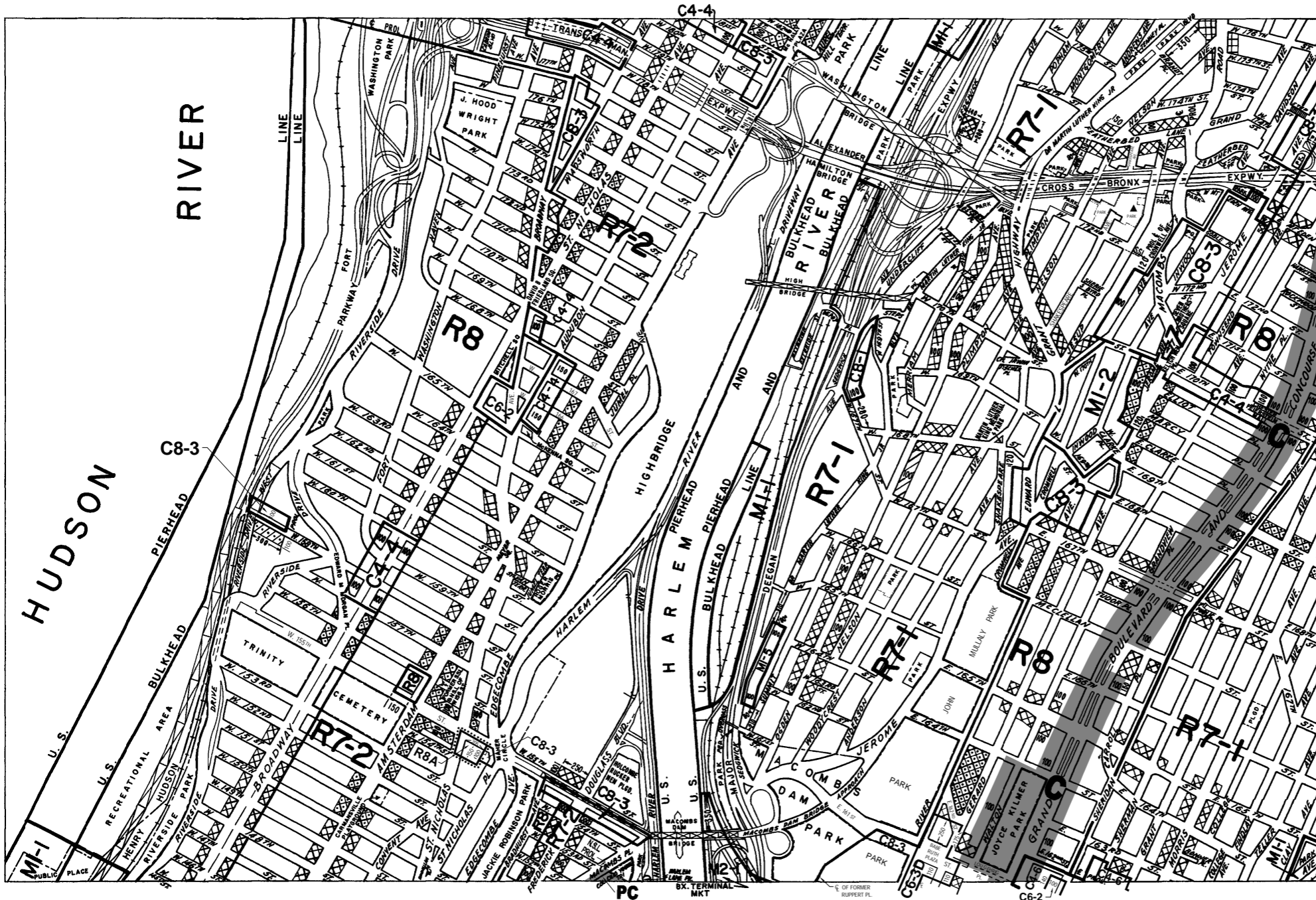
### MAP KEY

	3a	3c
	<b>3b</b>	3d
5c	6a	6c

© Copyrighted by the City of New York

ZONING MAP 3b

**NOTE:** Zoning information as shown on this map is subject to change. For the most up-to-date zoning information for this map, visit the Zoning section of the Department of City Planning website: [www.nyc.gov/planning](http://www.nyc.gov/planning) or contact the Zoning Information Desk at (212) 720-3291.



# ZONING MAP

THE NEW YORK CITY PLANNING COMMISSION

**Major Zoning Classifications:**  
 The number(s) and/or letter(s) that follows an R, C or M District designation indicates use, bulk and other controls as described in the text of the Zoning Resolution.

- R – RESIDENTIAL DISTRICT
- C – COMMERCIAL DISTRICT
- M – MANUFACTURING DISTRICT

SPECIAL PURPOSE DISTRICT  
 The letter(s) within the shaded area designates the special purpose district as described in the text of the Zoning Resolution.

AREA(S) REZONED

**Effective Date(s) of Rezoning:**  
 10-13-2010 C 100277 ZMM

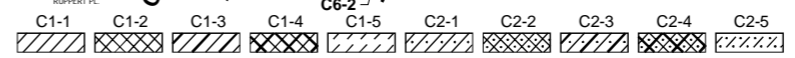
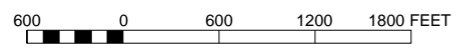
**Special Requirements:**  
 For a list of lots subject to CEQR environmental requirements, see APPENDIX C.  
 For a list of lots subject to "D" restrictive declarations, see APPENDIX D.  
 For Inclusionary Housing designated areas on this map, see APPENDIX F.

CITY MAP CHANGE(S):  
 ▲ 04-09-2011 C 080109 MMX

MAP KEY

	3a	3c
	3b	3d
5c	6a	6c

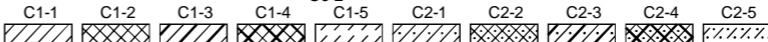

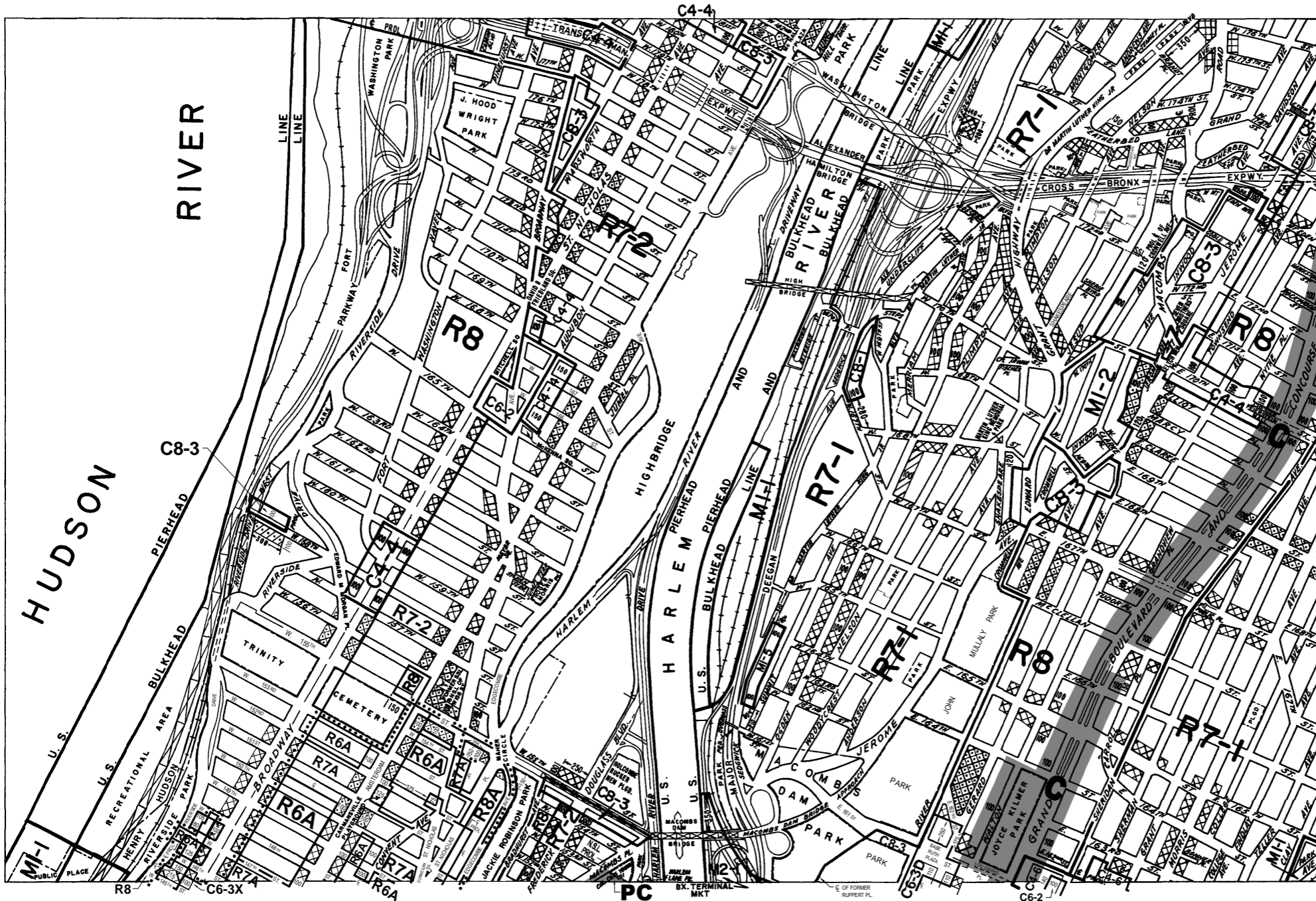
© Copyrighted by the City of New York



**NOTE:** Where no dimensions for zoning district boundaries appear on the zoning maps, such dimensions are determined in Article VII, Chapter 6 (Location of District Boundaries) of the Zoning Resolution.

ZONING MAP 3b

**NOTE:** Zoning information as shown on this map is subject to change. For the most up-to-date zoning information for this map, visit the Zoning section of the Department of City Planning website: [www.nyc.gov/planning](http://www.nyc.gov/planning) or contact the Zoning Information Desk at (212) 720-3291.



NOTE: Where no dimensions for zoning district boundaries appear on the zoning maps, such dimensions are determined in Article VII, Chapter 6 (Location of District Boundaries) of the Zoning Resolution.

# ZONING MAP

THE NEW YORK CITY PLANNING COMMISSION

## Major Zoning Classifications:

The number(s) and/or letter(s) that follows an R, C or M District designation indicates use, bulk and other controls as described in the text of the Zoning Resolution.

- R – RESIDENTIAL DISTRICT
- C – COMMERCIAL DISTRICT
- M – MANUFACTURING DISTRICT

SPECIAL PURPOSE DISTRICT  
The letter(s) within the shaded area designates the special purpose district as described in the text of the Zoning Resolution.

AREA(S) REZONED

## Effective Date(s) of Rezoning:

11-13-2012 C 120309 ZMM

## Special Requirements:

For a list of lots subject to CEQR environmental requirements, see APPENDIX C.

For a list of lots subject to "D" restrictive declarations, see APPENDIX D.

For Inclusionary Housing designated areas on this map, see APPENDIX F.

### MAP KEY

	3a	3c
	<b>3b</b>	3d
5c	6a	6c

© Copyrighted by the City of New York

ZONING MAP **3b**

NOTE: Zoning information as shown on this map is subject to change. For the most up-to-date zoning information for this map, visit the Zoning section of the Department of City Planning website: [www.nyc.gov/planning](http://www.nyc.gov/planning) or contact the Zoning Information Desk at (212) 720-3291.



# ZONING MAP

THE NEW YORK CITY PLANNING COMMISSION

## Major Zoning Classifications:

The number(s) and/or letter(s) that follows an R, C or M District designation indicates use, bulk and other controls as described in the text of the Zoning Resolution.

- R – RESIDENTIAL DISTRICT
- C – COMMERCIAL DISTRICT
- M – MANUFACTURING DISTRICT

SPECIAL PURPOSE DISTRICT  
The letter(s) within the shaded area designates the special purpose district as described in the text of the Zoning Resolution.

AREA(S) REZONED

## Effective Date(s) of Rezoning:

11-13-2012 C 120309 ZMM

## Special Requirements:

For a list of lots subject to CEQR environmental requirements, see APPENDIX C.

For a list of lots subject to "D" restrictive declarations, see APPENDIX D.

For Inclusionary Housing designated areas on this map, see APPENDIX F.

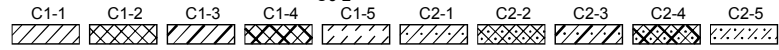

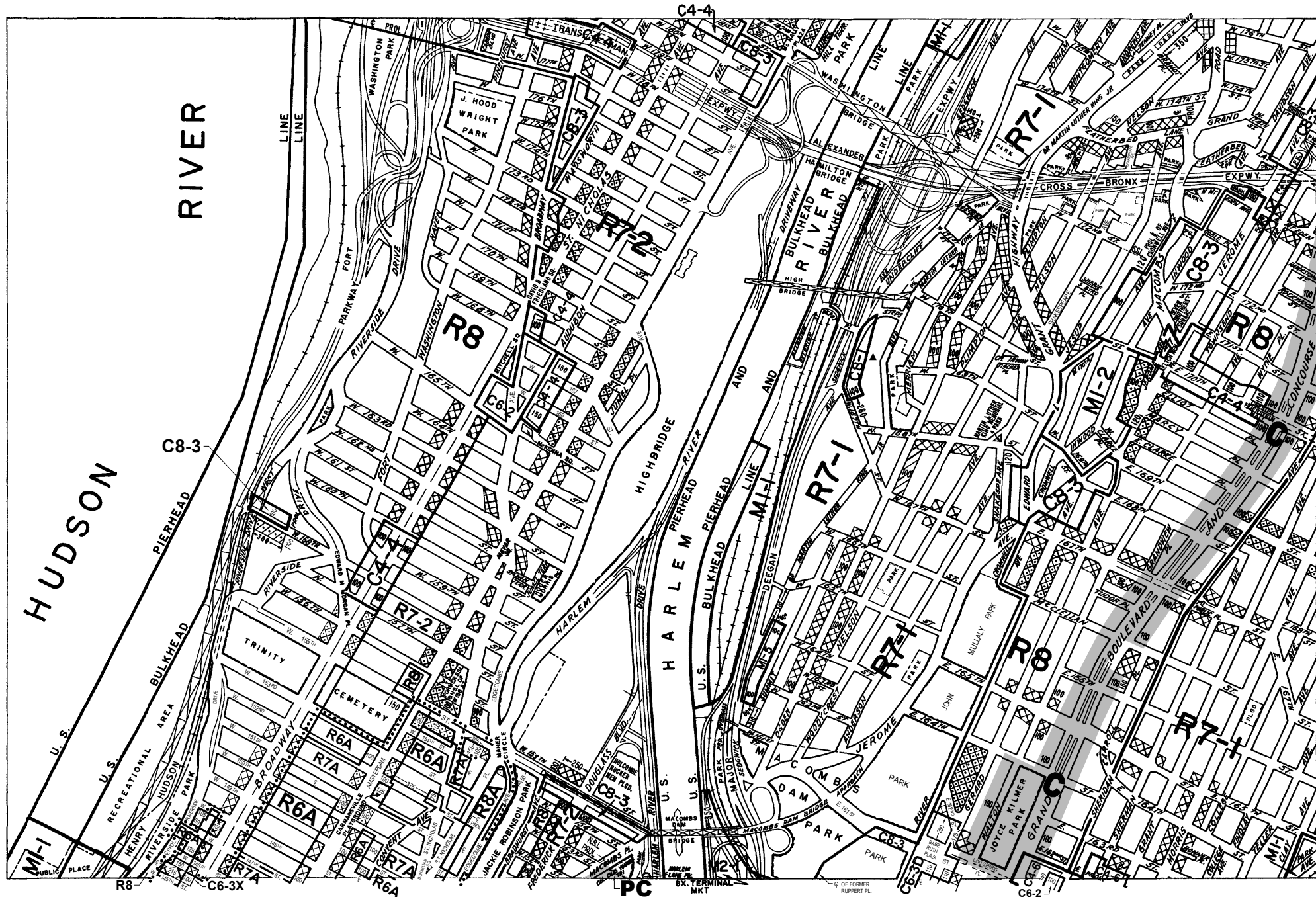
## CITY MAP CHANGE(S):

▲ 11-01-2014 C 050001 MMX

## MAP KEY

	3a	3c
	<b>3b</b>	3d
5c	6a	6c

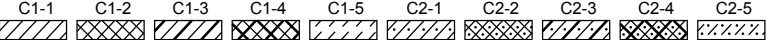
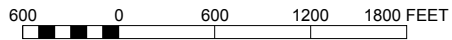
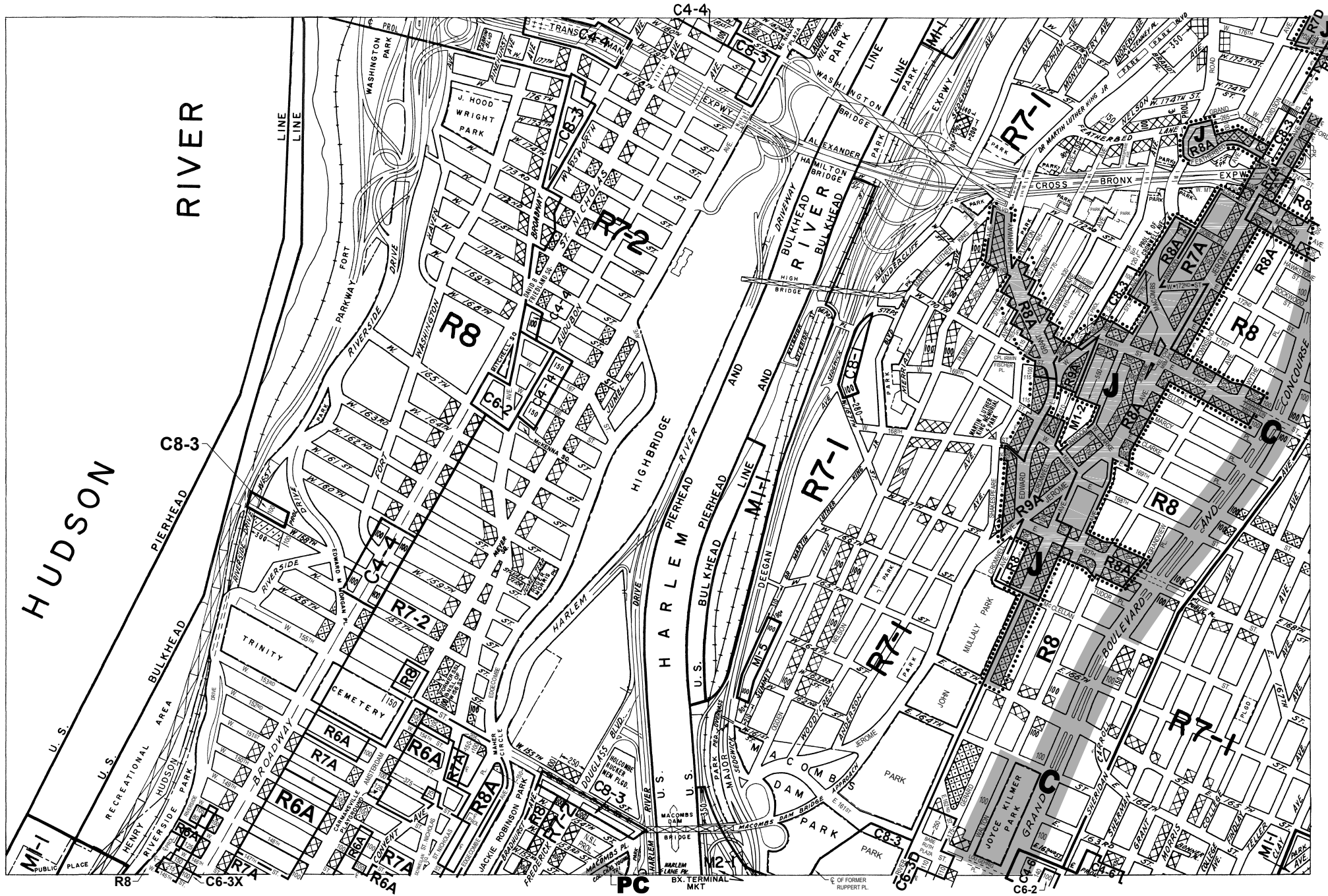
© Copyrighted by the City of New York



NOTE: Where no dimensions for zoning district boundaries appear on the zoning maps, such dimensions are determined in Article VII, Chapter 6 (Location of District Boundaries) of the Zoning Resolution.

ZONING MAP 3b

NOTE: Zoning information as shown on this map is subject to change. For the most up-to-date zoning information for this map, visit the Zoning section of the Department of City Planning website: [www.nyc.gov/planning](http://www.nyc.gov/planning) or contact the Zoning Information Desk at (212) 720-3291.



NOTE: Where no dimensions for zoning district boundaries appear on the zoning maps, such dimensions are determined in Article VII, Chapter 6 (Location of District Boundaries) of the Zoning Resolution.

# ZONING MAP

THE NEW YORK CITY PLANNING COMMISSION

## Major Zoning Classifications:

The number(s) and/or letter(s) that follows an R, C or M District designation indicates use, bulk and other controls as described in the text of the Zoning Resolution.

- R – RESIDENTIAL DISTRICT
- C – COMMERCIAL DISTRICT
- M – MANUFACTURING DISTRICT

SPECIAL PURPOSE DISTRICT  
The letter(s) within the shaded area designates the special purpose district as described in the text of the Zoning Resolution.

AREA(S) REZONED

## Effective Date(s) of Rezoning:

03-22-2018 C 180051(A) ZMX

## Special Requirements:

For a list of lots subject to CEQR environmental requirements, see APPENDIX C.

For a list of lots subject to "D" restrictive declarations, see APPENDIX D.

For Inclusionary Housing designated areas and Mandatory Inclusionary Housing areas on this map, see APPENDIX F.

### MAP KEY

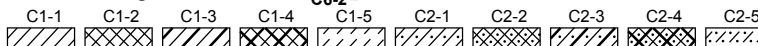

	3a	3c
	<b>3b</b>	3d
5c	6a	6c

© Copyrighted by the City of New York

ZONING MAP 3b

NOTE: Zoning information as shown on this map is subject to change. For the most up-to-date zoning information for this map, visit the Zoning section of the Department of City Planning website: [www.nyc.gov/planning](http://www.nyc.gov/planning) or contact the Zoning Information Desk at (212) 720-3291.





NOTE: Where no dimensions for zoning district boundaries appear on the zoning maps, such dimensions are determined in Article VII, Chapter 6 (Location of District Boundaries) of the Zoning Resolution.

# ZONING MAP

THE NEW YORK CITY PLANNING COMMISSION

## Major Zoning Classifications:

The number(s) and/or letter(s) that follows an R, C or M District designation indicates use, bulk and other controls as described in the text of the Zoning Resolution.

- R – RESIDENTIAL DISTRICT
- C – COMMERCIAL DISTRICT
- M – MANUFACTURING DISTRICT

SPECIAL PURPOSE DISTRICT  
The letter(s) within the shaded area designates the special purpose district as described in the text of the Zoning Resolution.

AREA(S) REZONED

## Effective Date(s) of Rezoning:

03-22-2018 C 180051(A) ZMX

## Special Requirements:

For a list of lots subject to CEQR environmental requirements, see APPENDIX C.

For a list of lots subject to "D" restrictive declarations, see APPENDIX D.

For Inclusionary Housing designated areas and Mandatory Inclusionary Housing areas on this map, see APPENDIX F.

CITY MAP CHANGE(S):

▲ 11-03-2018 C 170305 MMX

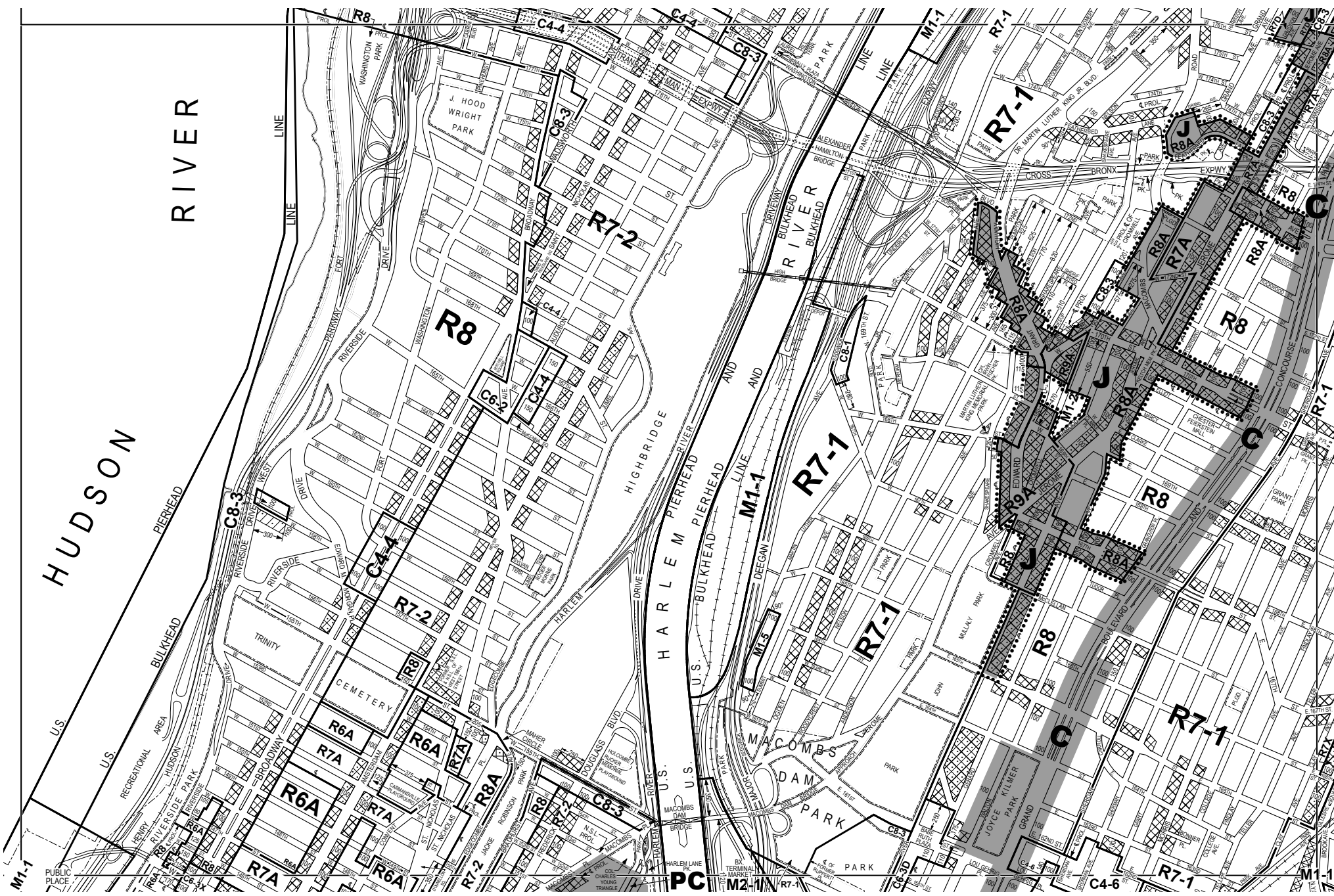
### MAP KEY

	3a	3c
	<b>3b</b>	3d
5c	6a	6c

© Copyrighted by the City of New York

ZONING MAP 3b

**NOTE:** Zoning information as shown on this map is subject to change. For the most up-to-date zoning information for this map, visit the Zoning section of the Department of City Planning website: [www.nyc.gov/planning](http://www.nyc.gov/planning) or contact the Zoning Information Desk at (212) 720-3291.



# ZONING MAP

THE NEW YORK CITY PLANNING COMMISSION

## Major Zoning Classifications:

The number(s) and/or letter(s) that follows an **R**, **C** or **M** District designation indicates use, bulk and other controls as described in the text of the Zoning Resolution.

- R** - RESIDENTIAL DISTRICT
- C** - COMMERCIAL DISTRICT
- M** - MANUFACTURING DISTRICT

**SPECIAL PURPOSE DISTRICT**  
The letter(s) within the shaded area designates the special purpose district as described in the text of the Zoning Resolution.

**AREA(S) REZONED**

## Effective Date(s) of Rezoning:

03-22-2018 C180051(A) ZMX

## Special Requirements:

For a list of lots subject to CEQR environmental requirements, see APPENDIX C.

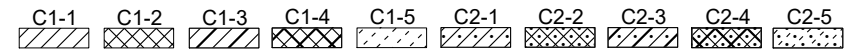

For a list of lots subject to "D" restrictive declarations, see APPENDIX D.

For Inclusionary Housing designated areas and Mandatory Inclusionary Housing areas on this map, see APPENDIX F.

## MAP KEY

	3a	3c
	<b>3b</b>	3d
	6a	6c

© Copyrighted by the City of New York



**NOTE:** Where no dimensions for zoning district boundaries appear on the zoning maps, such dimensions are determined in Article VII, Chapter 6 (Location of District Boundaries) of the Zoning Resolution.

ZONING MAP 3b

**NOTE:** Zoning information as shown on this map is subject to change. For the most up-to-date zoning information for this map, visit the Zoning section of the Department of City Planning website: [www.nyc.gov/planning](http://www.nyc.gov/planning) or contact the Zoning Information Desk at (212) 720-3291.

## Metadata for Historical Zoning Maps:

### **Source:**

These PDF maps were created from the set of past versions of each of the 126 zoning maps in the Technical Review Division's archive. This set includes map versions for each zoning map beginning with the original 1961 issue of the Zoning Resolution and ending with the current zoning map as posted in the Zoning section of the Department of City Planning website: [www.nyc.gov/planning](http://www.nyc.gov/planning).

### **Scanning and Creation of Adobe PDF copies:**

Maps in this archive from 1961 through Update #2 of the Zoning Resolution in 2003 are scans of actual printed zoning map. From Update #3 (2005) onwards, maps are direct PDF copies of the map revisions as printed in updates to the Zoning Resolution.

### **Notes on conversion of Amendment Numbers to CP (City Planning) or ULURP numbers:**

On earlier zoning maps, an Amendment Number (e.g. A-629) is used to identify the area that has been rezoned. Commission reports and sketch maps for rezonings are referenced solely by CP or ULURP numbers. In order to request copies of reports or sketch maps it is necessary to know the CP or ULURP number. A conversion table (ANumber-CPNumberConversion.pdf) is available to translate the "A" numbers listed on the actual zoning maps to their corresponding CP or ULURP numbers. Use of the Amendment Number to identify zoning map changes has been discontinued.

### **Copyright:**

These maps are copyrighted by the City of New York. This is indicated in the space below the map legend on each map.

### **Contact Info:**

NYC Department of City Planning  
22 Reade Street, RM 3N  
New York, NY 10007  
212.720.3505 phone  
[zoning\\_gis@planning.nyc.gov](mailto:zoning_gis@planning.nyc.gov)