


2b

ZONING MAP

CITY PLANNING COMMISSION
THE CITY OF NEW YORK

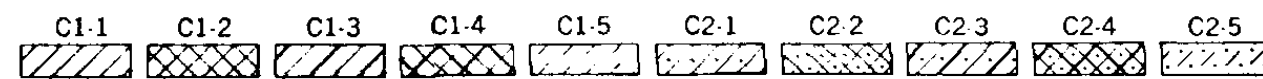
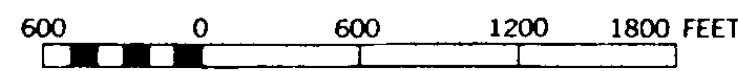


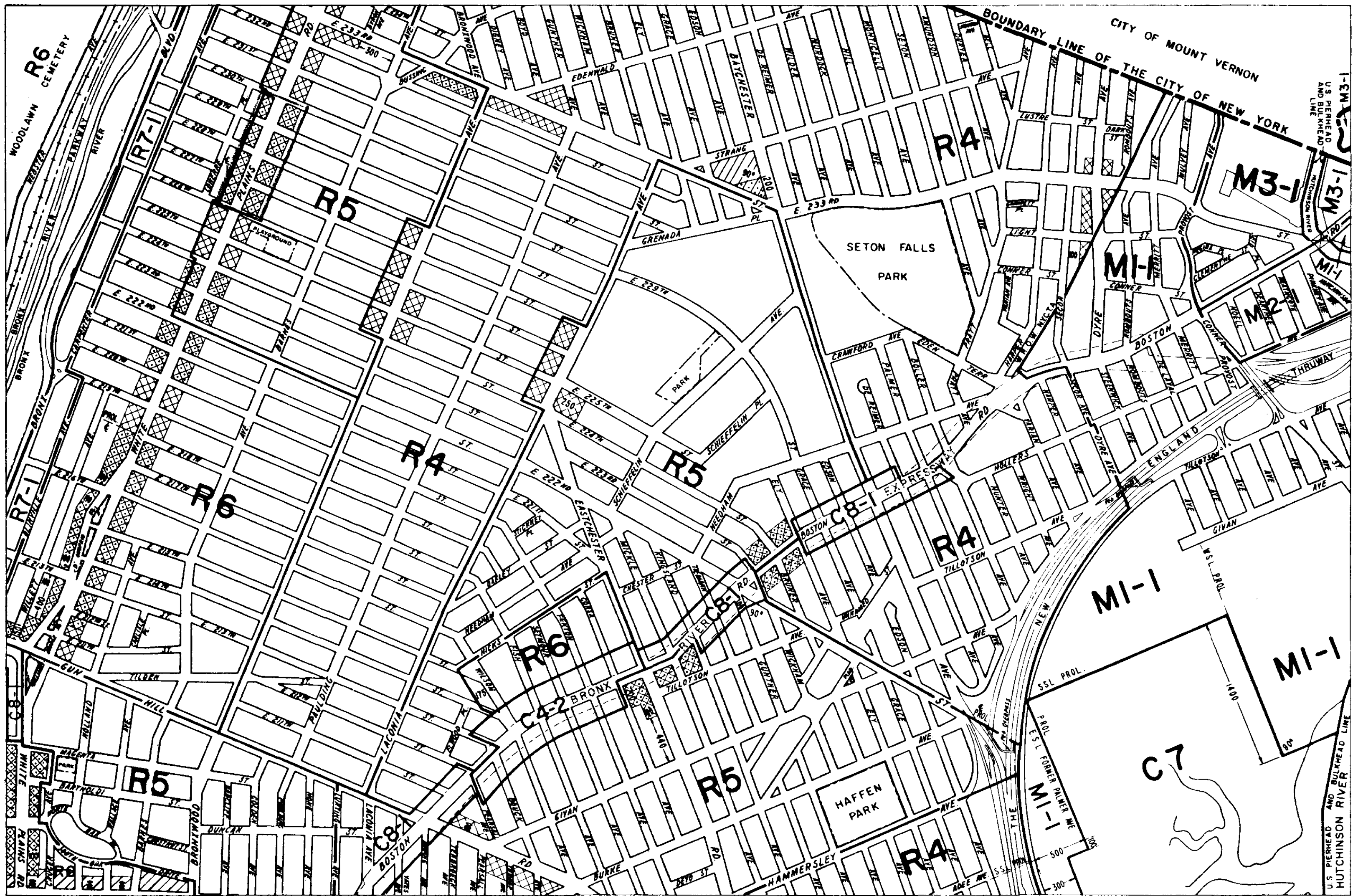
1c	2a	
1d	2b	2d
3c	4a	4c

EFFECTIVE: DECEMBER 15, 1961

COPYRIGHTED BY THE CITY OF NEW YORK


001





2b

ZONING MAP
CITY PLANNING COMMISSION
THE CITY OF NEW YORK




1c	2a	
1d	2b	2d
3c	4a	4c

EFFECTIVE: DECEMBER 15, 1961
A-130 correction

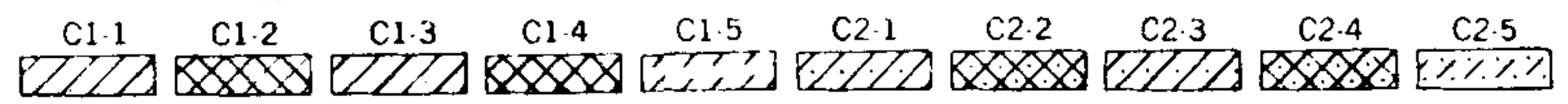
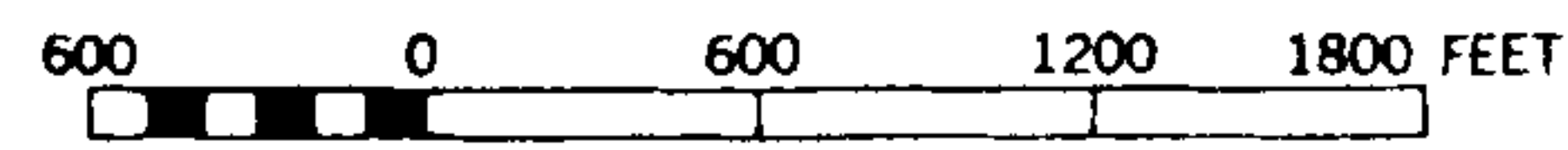
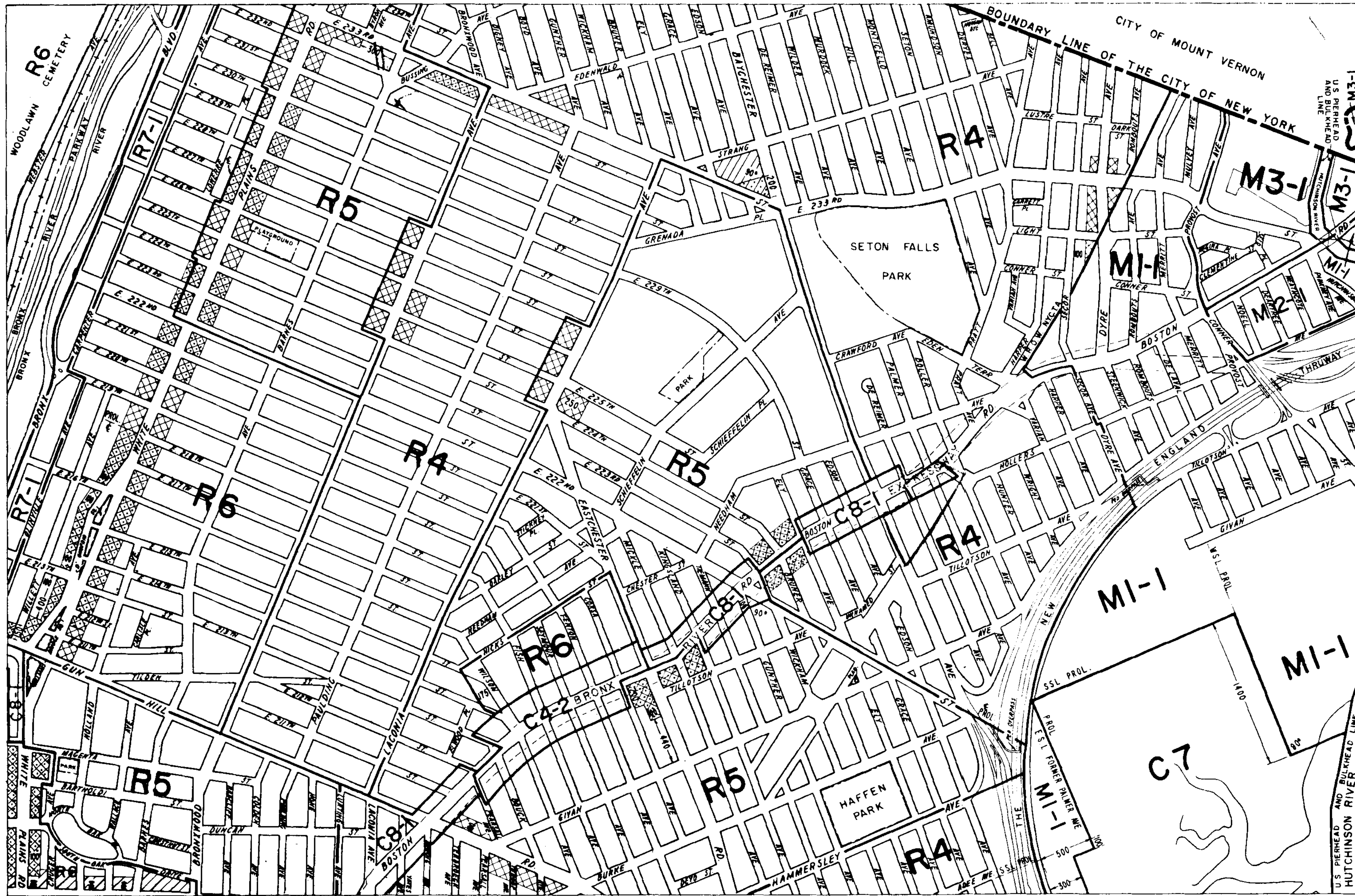
- C1-1
- C1-2
- C1-3
- C1-4
- C1-5
- C2-1
- C2-2
- C2-3
- C2-4
- C2-5

2b

ZONING MAP
CITY PLANNING COMMISSION
THE CITY OF NEW YORK



1c	2a	
1d	2b	2d
3c	4a	4c




EFFECTIVE: DECEMBER 15, 1961

A - 258

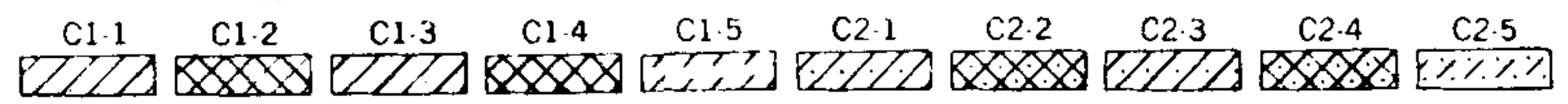
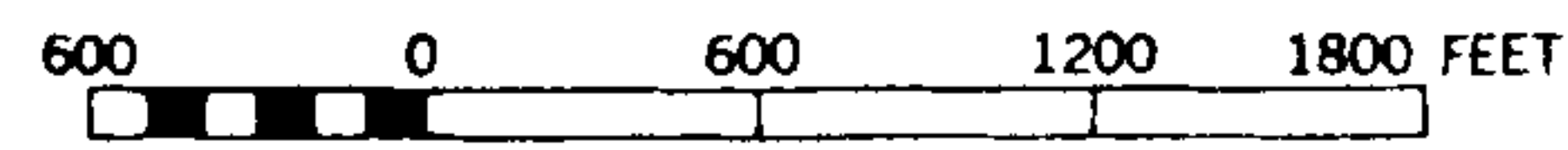
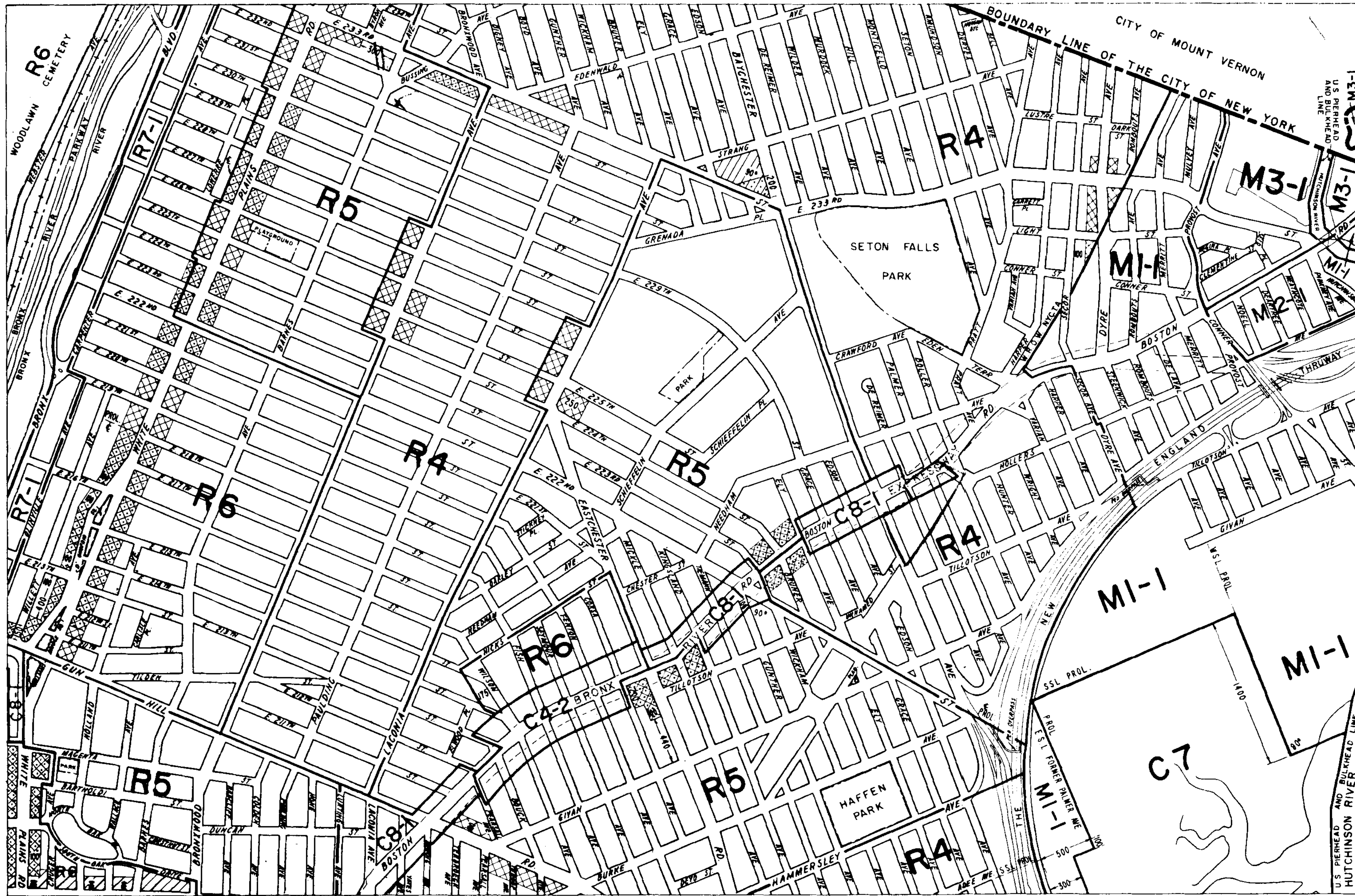
COPYRIGHTED BY THE CITY OF NEW YORK

2b

ZONING MAP
CITY PLANNING COMMISSION
THE CITY OF NEW YORK



1c	2a	
1d	2b	2d
3c	4a	4c



EFFECTIVE: DECEMBER 15, 1961


A - 258

COPYRIGHTED BY THE CITY OF NEW YORK

2b

ZONING MAP

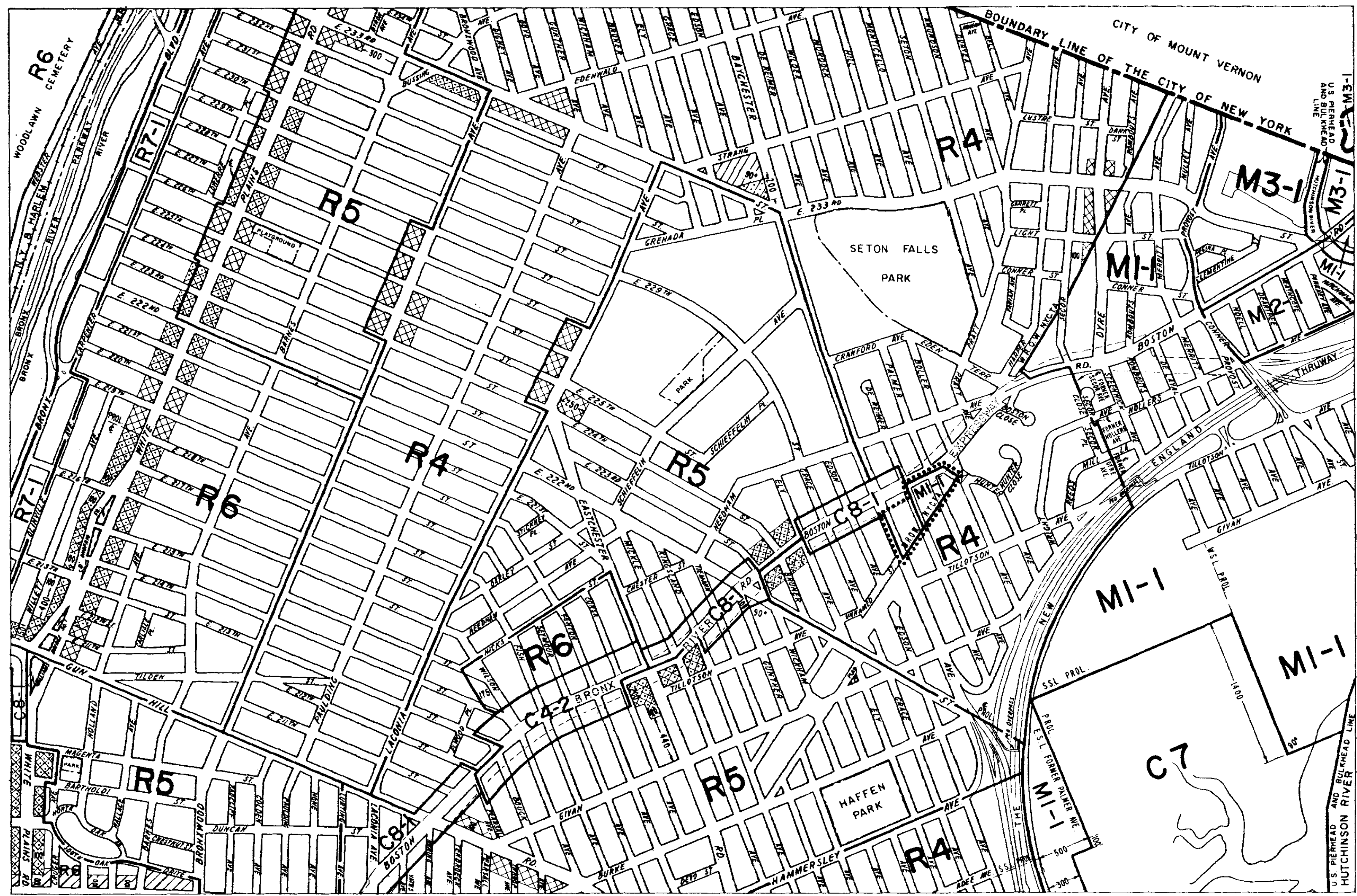
CITY PLANNING COMMISSION
THE CITY OF NEW YORK



1c	2a	
1d	2b	2d
3c	4a	4c

..... INDICATES PROPERTY
REZONED BY AMENDMENT
EFFECTIVE: OCTOBER 25, 1962

17532 A-258



C1-1	C1-2	C1-3	C1-4	C1-5	C2-1	C2-2	C2-3	C2-4	C2-5
------	------	------	------	------	------	------	------	------	------

2b

ZONING MAP

CITY PLANNING COMMISSION
THE CITY OF NEW YORK



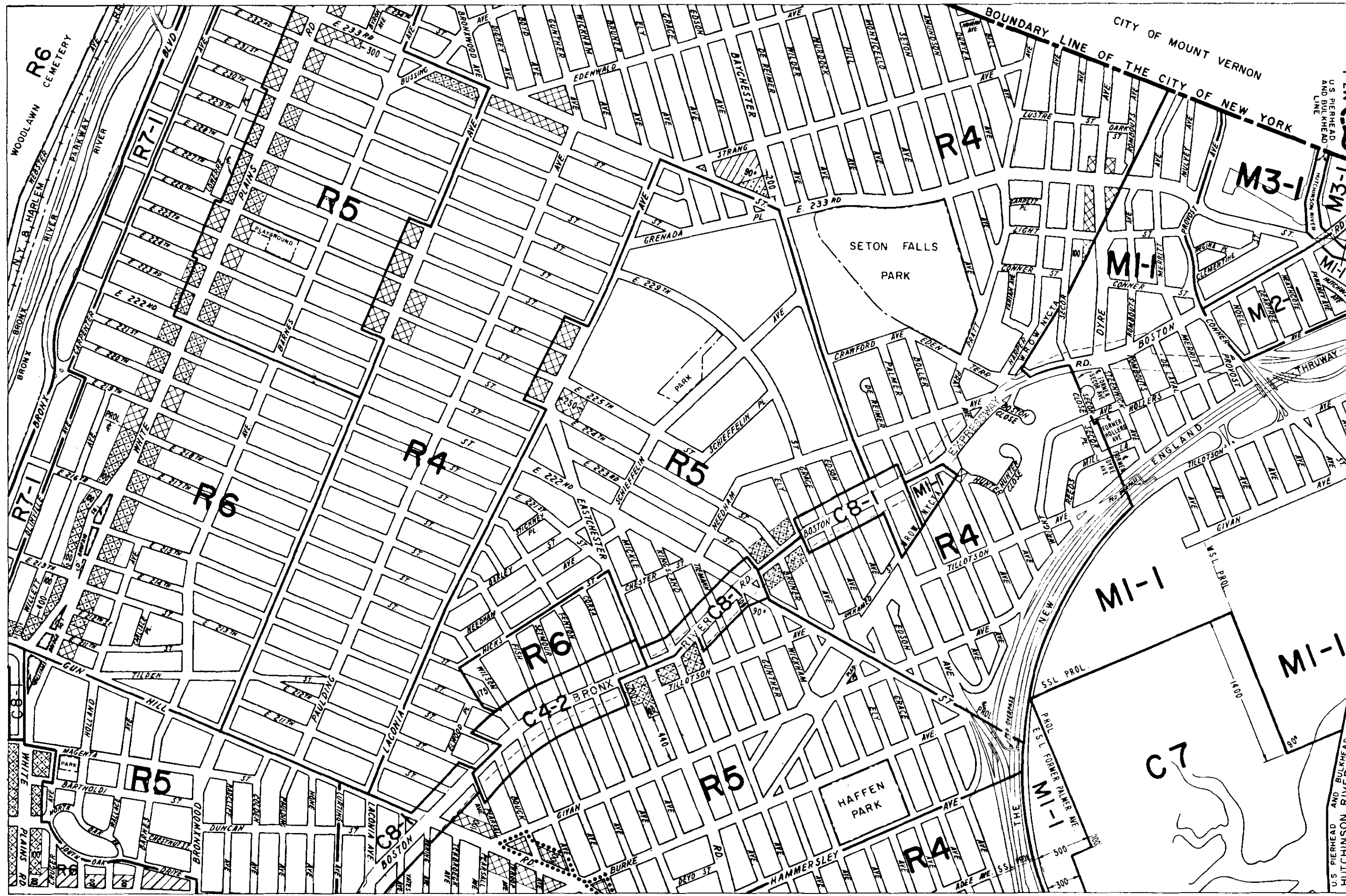
1c	2a	
1d	2b	2d
3c	4a	4c

..... INDICATES PROPERTY
REZONED BY AMENDMENT
EFFECTIVE: NOVEMBER 21, 1962

17552 A-268

COPYRIGHTED BY THE CITY OF NEW YORK


004



2b

ZONING MAP

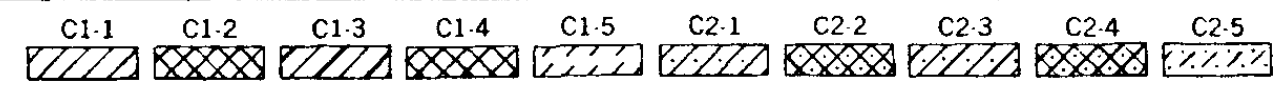

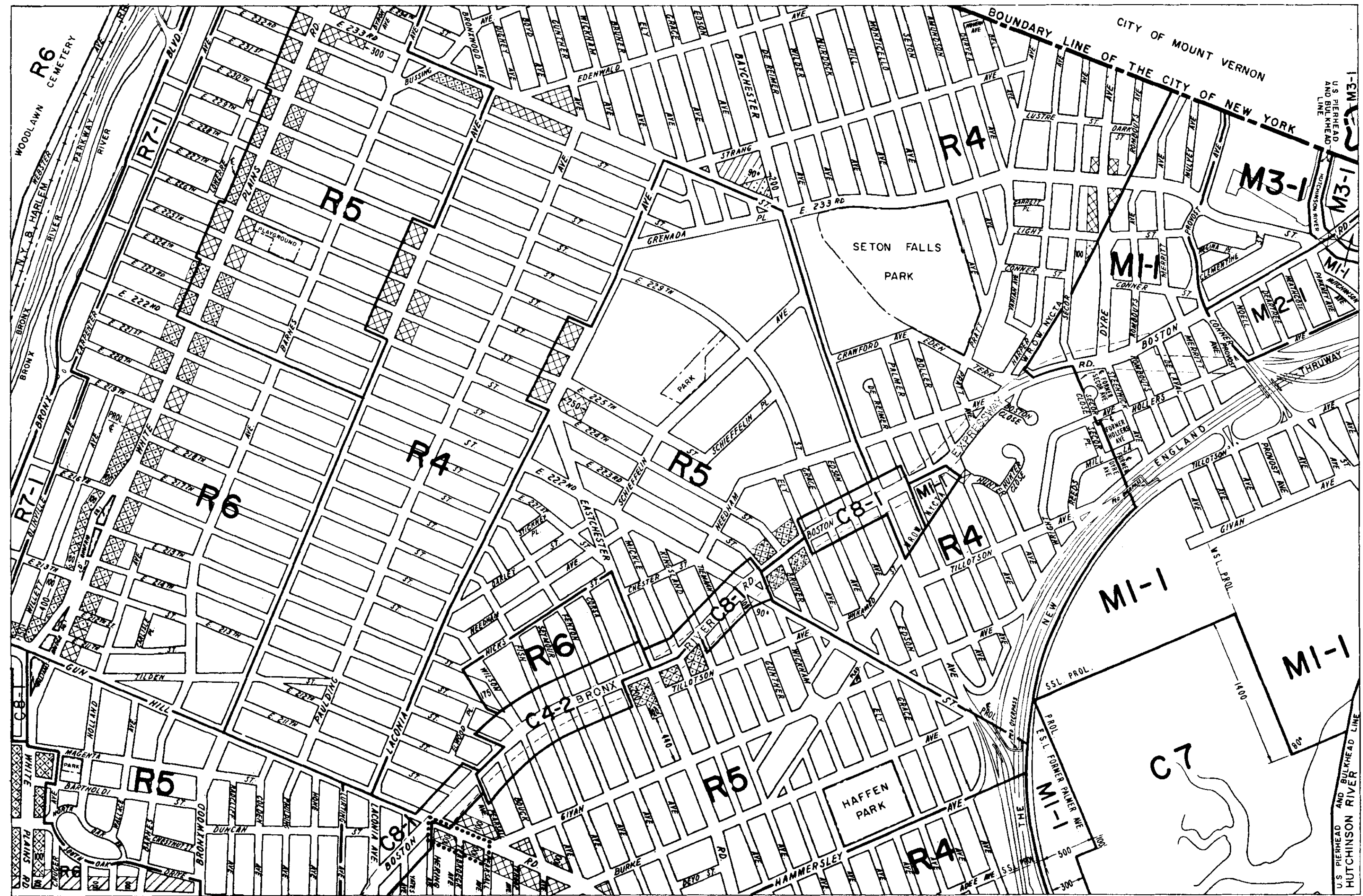
CITY PLANNING COMMISSION
THE CITY OF NEW YORK



1c	2a	
1d	2b	2d
3c	4a	4c

..... INDICATES PROPERTY
REZONED BY AMENDMENT
EFFECTIVE: JANUARY 24, 1963

17678 A-294



COPYRIGHTED BY THE CITY OF NEW YORK

005

2b

ZONING MAP

CITY PLANNING COMMISSION
THE CITY OF NEW YORK



1c	2a	
1d	2b	2d
3c	4a	4c



600 0 600 1200 1800 FEET

C1-1 C1-2 C1-3 C1-4 C1-5 C2-1 C2-2 C2-3 C2-4 C2-5

..... INDICATES PROPERTY
REZONED BY AMENDMENT
EFFECTIVE SEPTEMBER 26, 1963

17994 A-367

COPYRIGHTED BY THE CITY OF NEW YORK


006

2b

ZONING MAP

CITY PLANNING COMMISSION

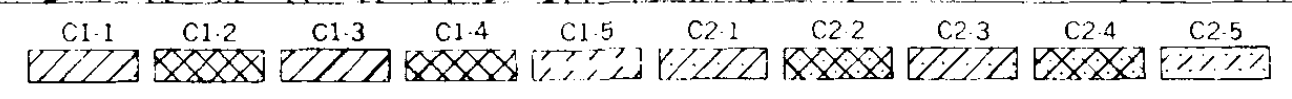
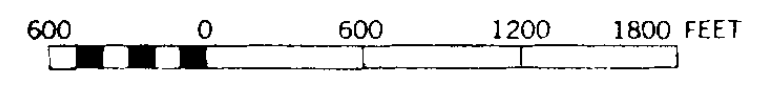
THE CITY OF NEW YORK



1c	2a	
1d	2b	2d
3c	4a	4c

..... INDICATES PROPERTY
REZONED BY AMENDMENT
EFFECTIVE: DECEMBER 19, 1963


18116 A-397



2b

ZONING MAP

CITY PLANNING COMMISSION
THE CITY OF NEW YORK

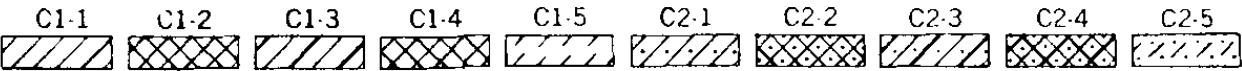
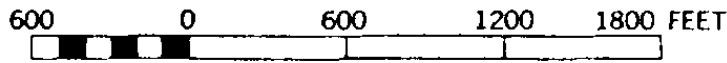
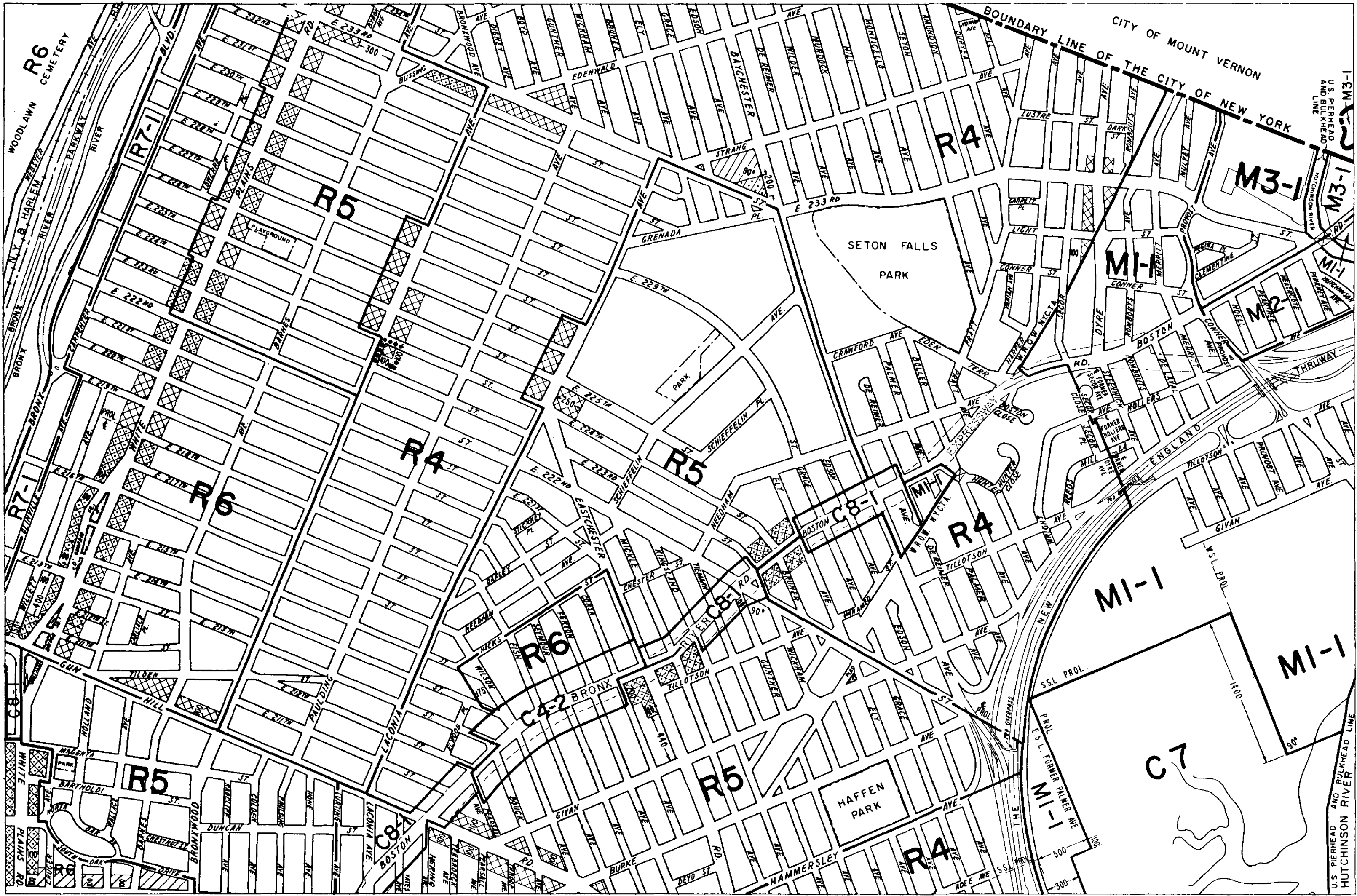


1c	2a	
1d	2b	2d
3c	4a	4c

..... INDICATES PROPERTY
REZONED BY AMENDMENT
EFFECTIVE: JUNE 25, 1964


CP 18401 A-463

COPYRIGHTED BY THE CITY OF NEW YORK



2b

ZONING MAP
CITY PLANNING COMMISSION
THE CITY OF NEW YORK




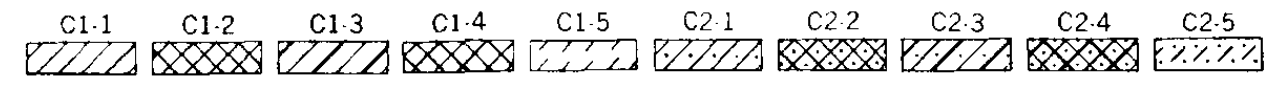
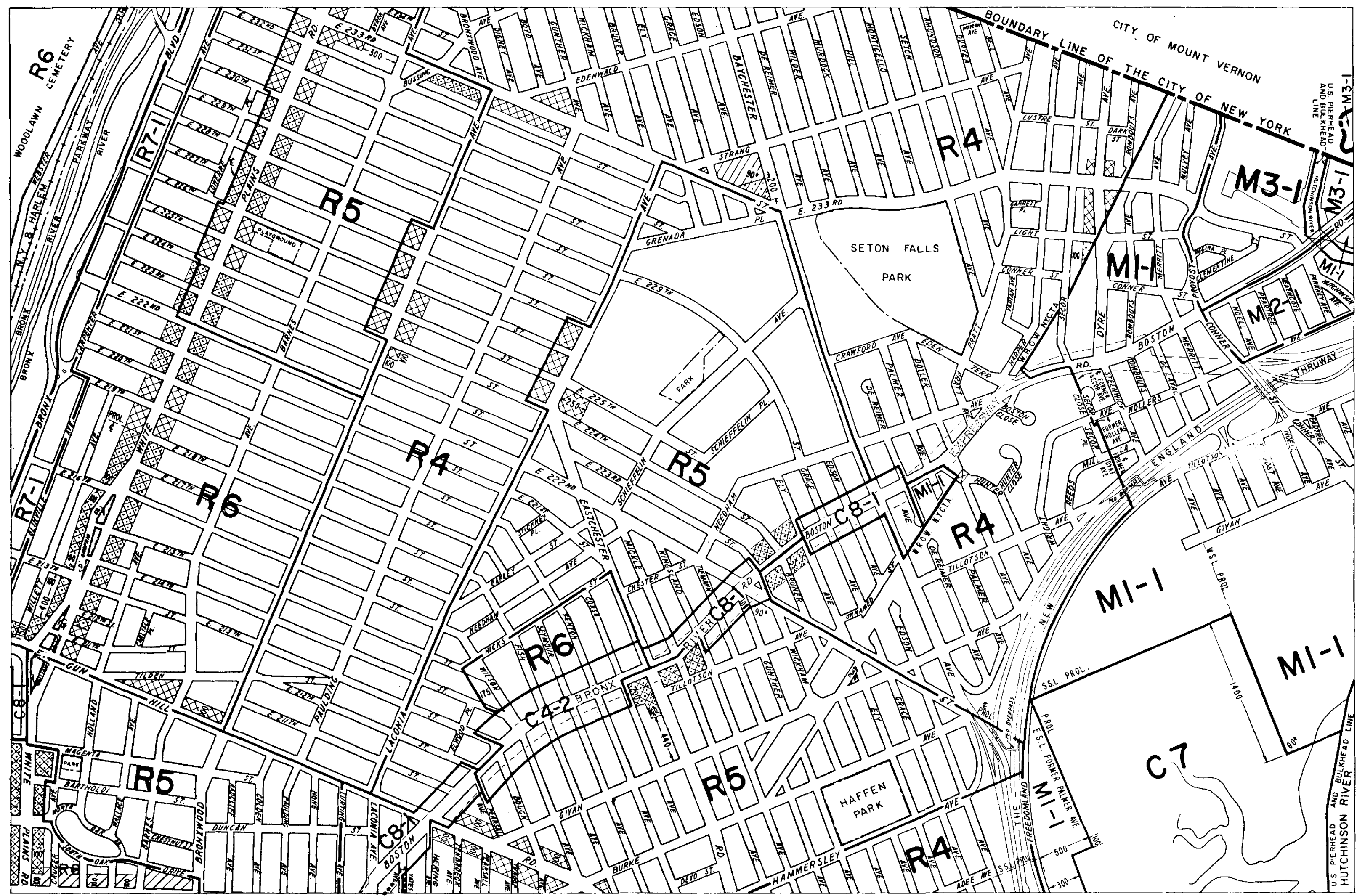
1c	2a	
1d	2b	2d
3c	4a	4c

..... INDICATES PROPERTY
REZONED BY AMENDMENT
EFFECTIVE: JANUARY 28, 1965

CP18717 A-527

COPYRIGHTED BY THE CITY OF NEW YORK


009



2b

ZONING MAP

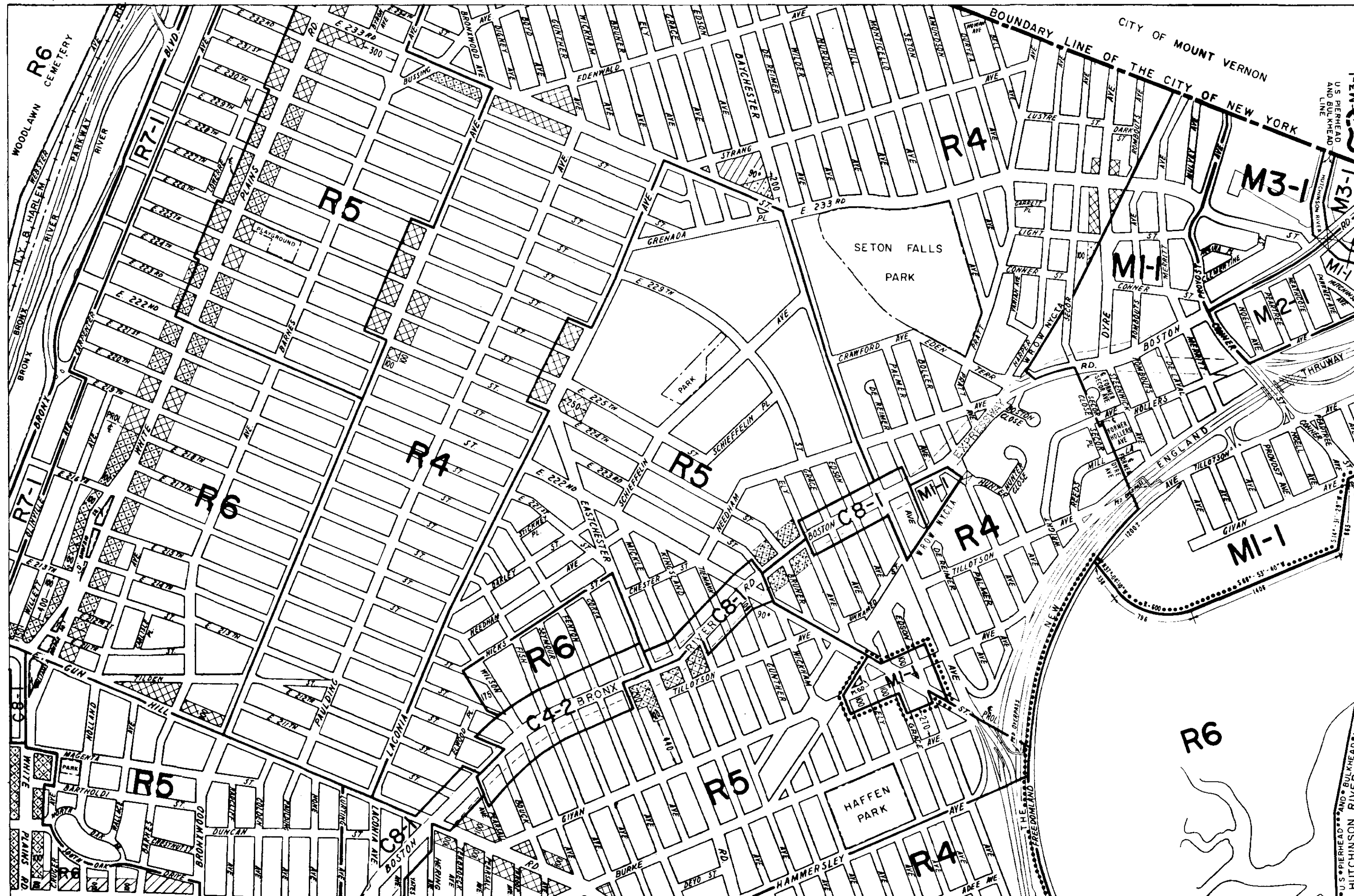
CITY PLANNING COMMISSION
THE CITY OF NEW YORK



1c	2a	
1d	2b	2d
3c	4a	4c

..... INDICATES PROPERTY
REZONED BY AMENDMENTS
EFFECTIVE: JUNE 11, 1965

LP 18748 A-559,3c
CP 1894c A-571



600 0 600 1200 1800 FEET

C1-1 C1-2 C1-3 C1-4 C1-5 C2-1 C2-2 C2-3 C2-4 C2-5

2b

ZONING MAP

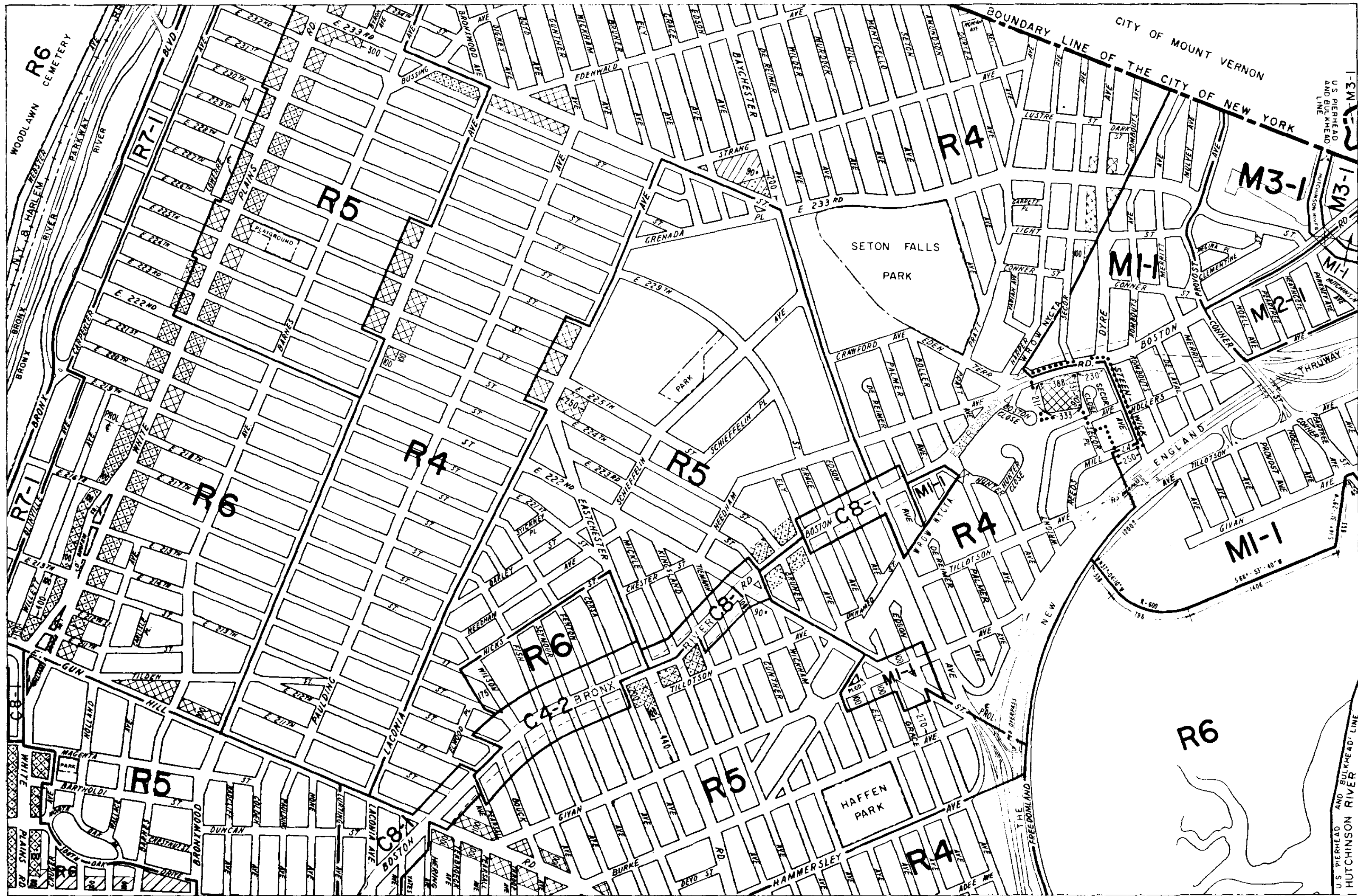
CITY PLANNING COMMISSION
THE CITY OF NEW YORK



1c	2a	
1d	2b	2d
3c	4a	4c

..... INDICATES PROPERTY
REZONED BY AMENDMENT
EFFECTIVE: JUNE 14, 1965

CP 18774 A-561



C1-1	C1-2	C1-3	C1-4	C1-5	C2-1	C2-2	C2-3	C2-4	C2-5
------	------	------	------	------	------	------	------	------	------

COPYRIGHTED BY THE CITY OF NEW YORK

2b

ZONING MAP

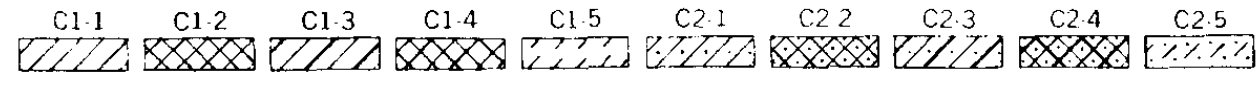
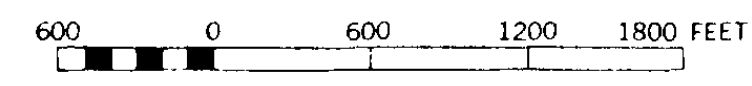
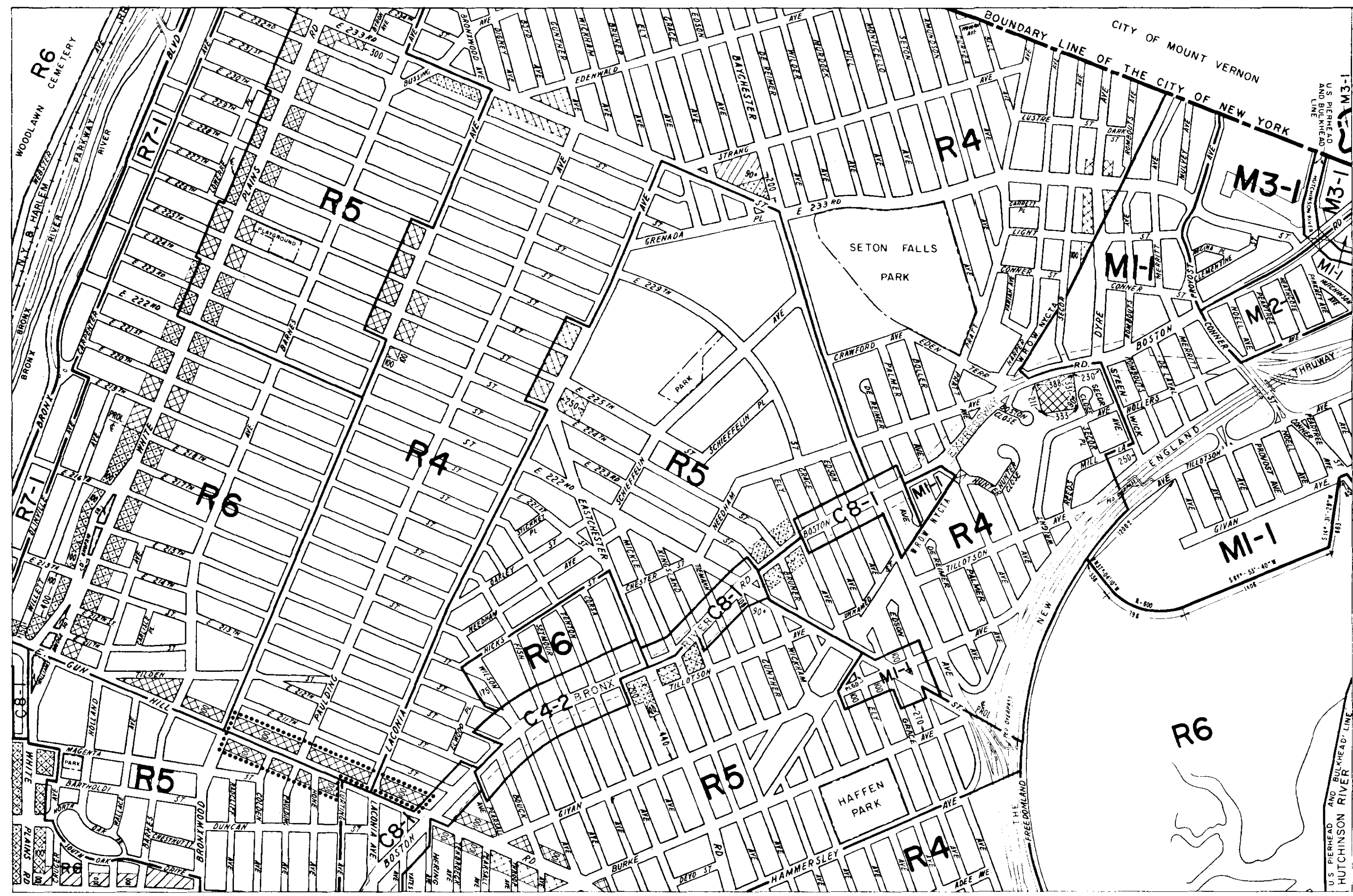
CITY PLANNING COMMISSION
THE CITY OF NEW YORK



1c	2a	
1d	2b	2d
3c	4a	4c

..... INDICATES PROPERTY
REZONED BY AMENDMENT
EFFECTIVE: FEBRUARY 10, 1966

CP19173 A-641 BX



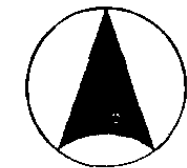
COPYRIGHTED BY THE CITY OF NEW YORK

2b

ZONING MAP

CITY PLANNING COMMISSION

THE CITY OF NEW YORK

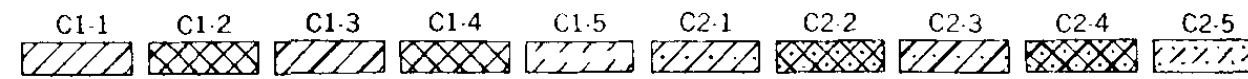
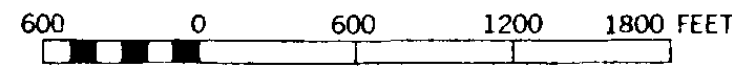
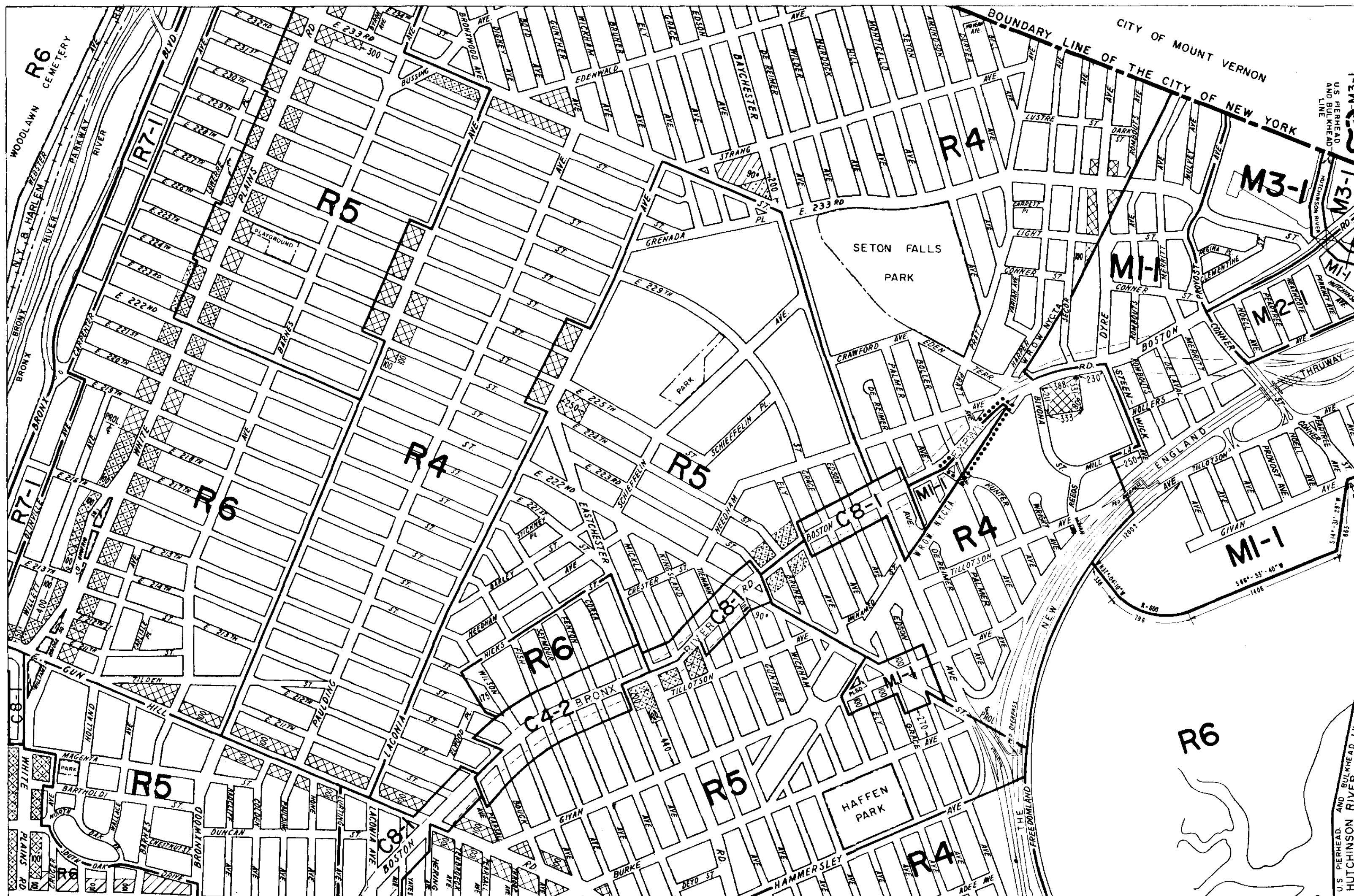


1c	2a	
1d	2b	2d
3c	4a	4c

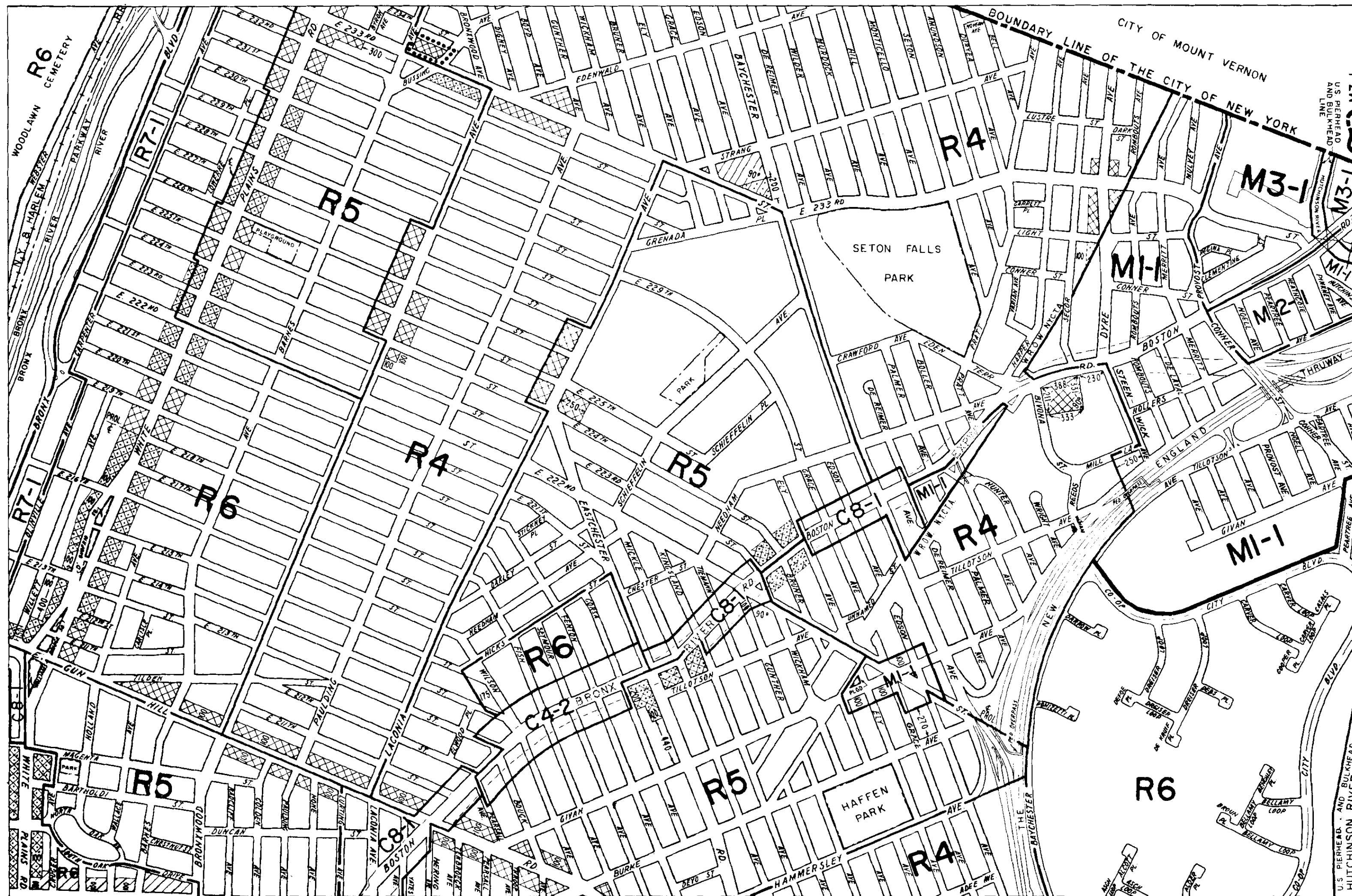
..... INDICATES PROPERTY REZONED BY AMENDMENT EFFECTIVE: NOVEMBER 17, 1966

CP 19494 A-704

COPYRIGHTED BY THE CITY OF NEW YORK




013



2b

ZONING MAP

CITY PLANNING COMMISSION
THE CITY OF NEW YORK



1c	2a	
1d	2b	2d
3c	4a	4c

..... INDICATES PROPERTY
REZONED BY AMENDMENT
EFFECTIVE: MARCH 2, 1967


CP1961A A-729

COPYRIGHTED BY THE CITY OF NEW YORK

2b

ZONING MAP

CITY PLANNING COMMISSION
THE CITY OF NEW YORK

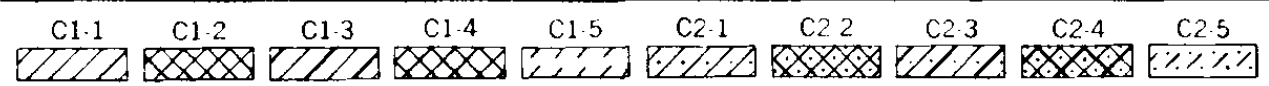
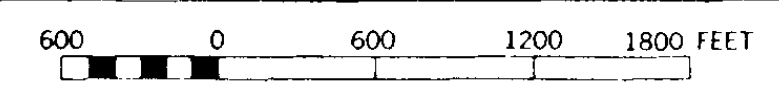
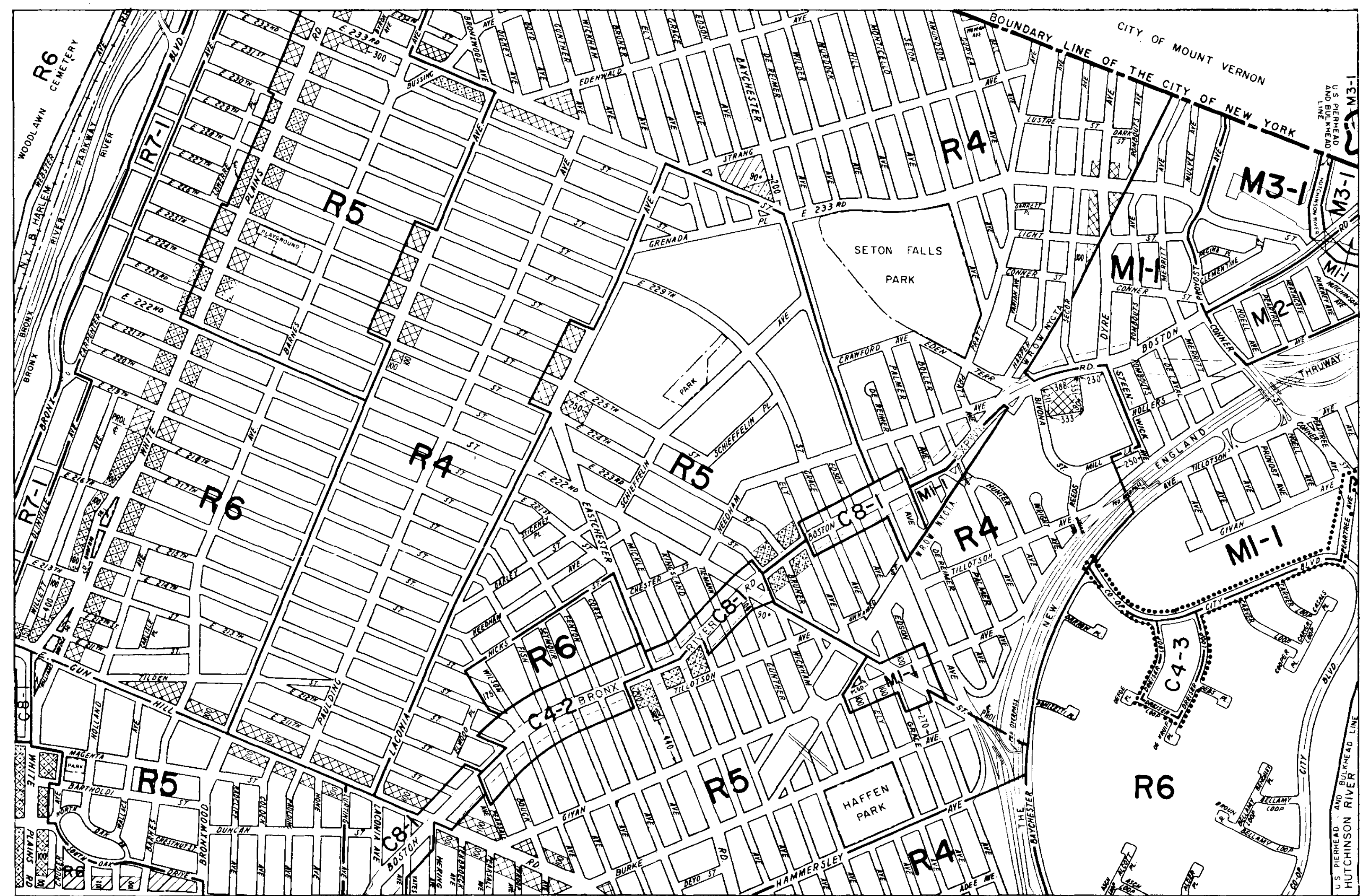


1c	2a	
1d	2b	2d
3c	4a	4c

..... INDICATES PROPERTY
REZONED BY AMENDMENT
EFFECTIVE: JULY 27, 1967

CP 19852 A-767 BX


COPYRIGHTED BY THE CITY OF NEW YORK



2b

ZONING MAP

CITY PLANNING COMMISSION
THE CITY OF NEW YORK



1c	2a	
1d	2b	2d
3c	4a	4c

..... INDICATES PROPERTY
REZONED BY AMENDMENT
EFFECTIVE: OCTOBER 25, 1967

U 19873 A-778



600 0 600 1200 1800 FEET

C1-1 C1-2 C1-3 C1-4 C1-5 C2-1 C2-2 C2-3 C2-4 C2-5

2b

ZONING MAP

CITY PLANNING COMMISSION
THE CITY OF NEW YORK

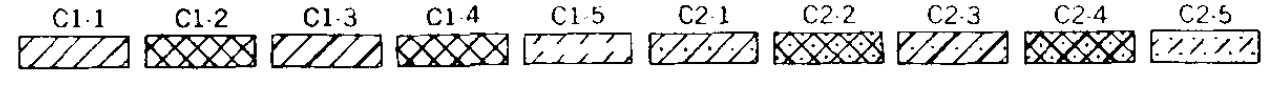
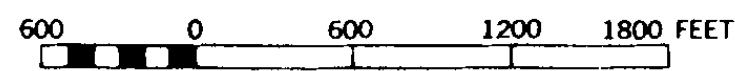
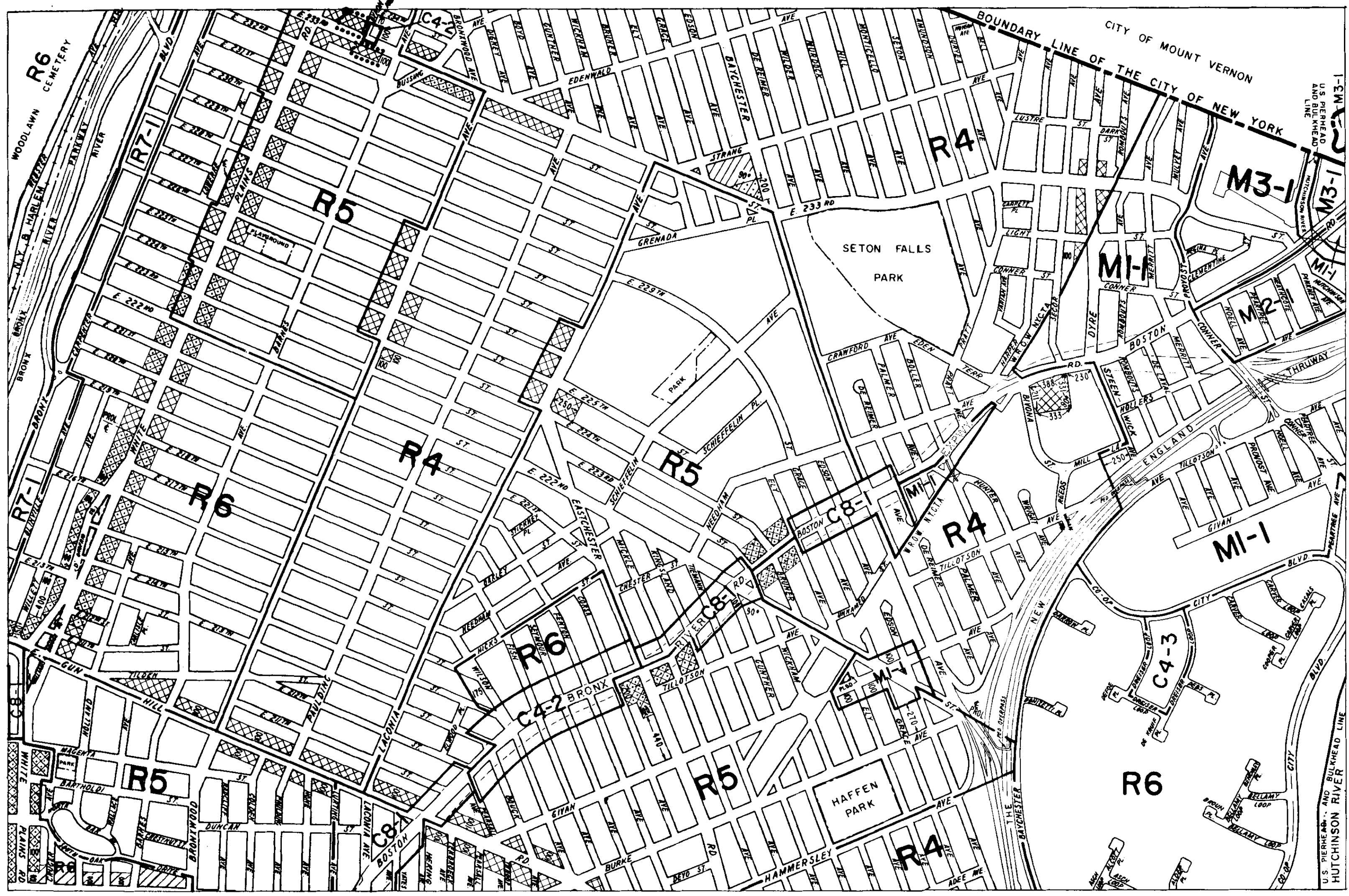


1c	2a	
1d	2b	2d
3c	4a	4c

..... INDICATES PROPERTY
REZONED BY AMENDMENT
EFFECTIVE: AUGUST 22, 1968


CP 20352 A-843

COPYRIGHTED BY THE CITY OF NEW YORK



2b

ZONING MAP
CITY PLANNING COMMISSION
THE CITY OF NEW YORK

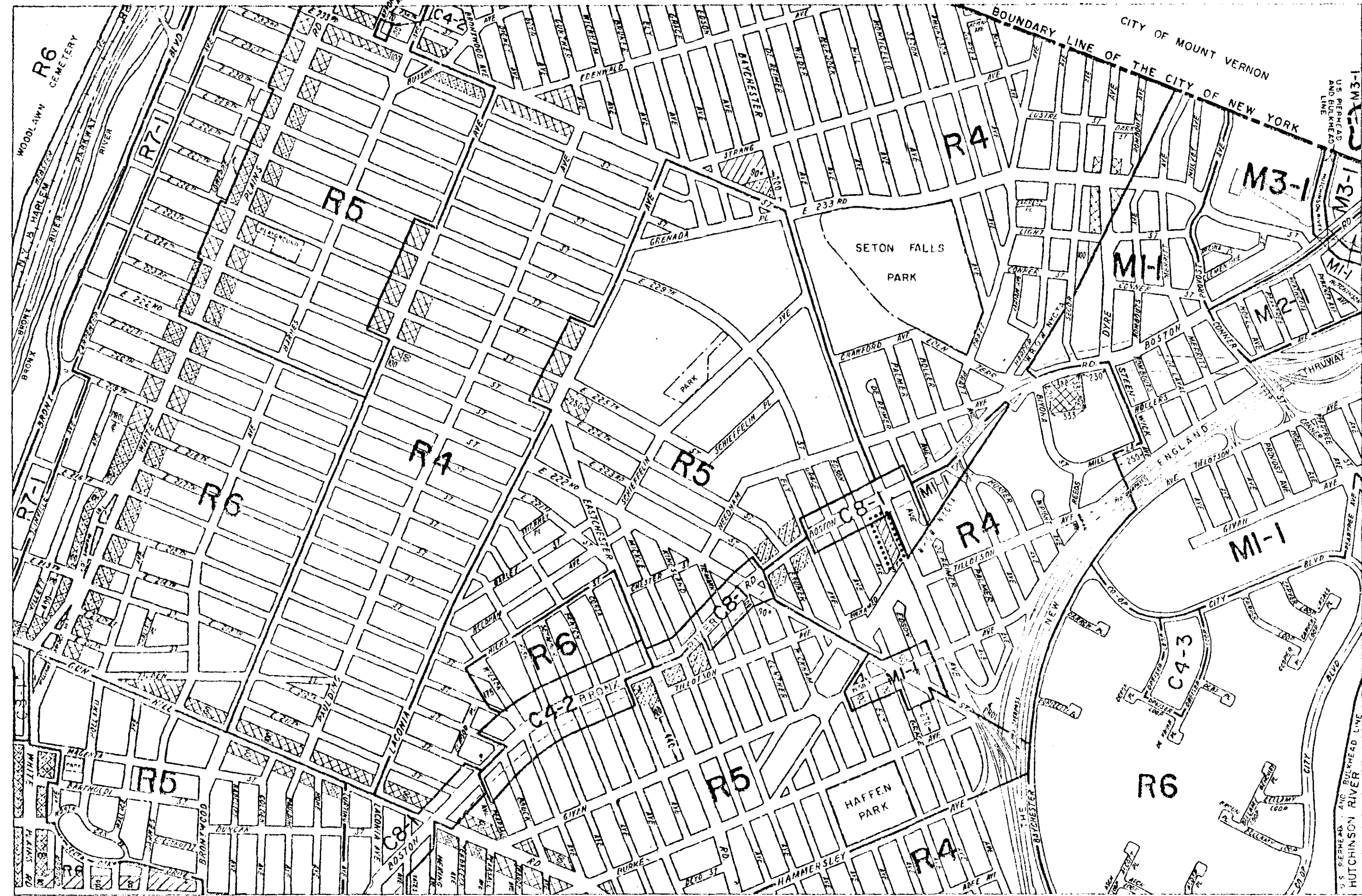


1c	2a	
1d	2b	2d
3c	4a	4c

..... INDICATES PROPERTY
REZONED BY AMENDMENT
EFFECTIVE: SEPTEMBER 19, 1958
A-847

CP 20361

COPYRIGHTED BY THE CITY OF NEW YORK



600 0 600 1200 1800 FEET

C1-1 C1-2 C1-3 C1-4 C1-5 C2-1 C2-2 C2-3 C2-4 C2-5

2b

ZONING MAP

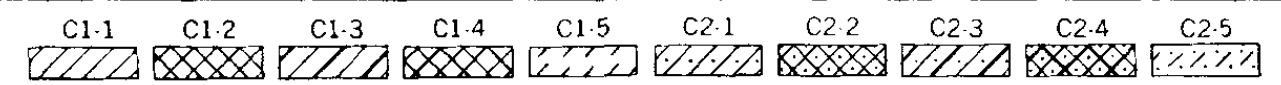
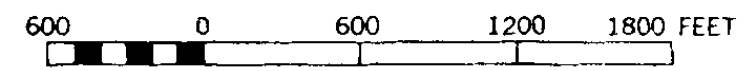
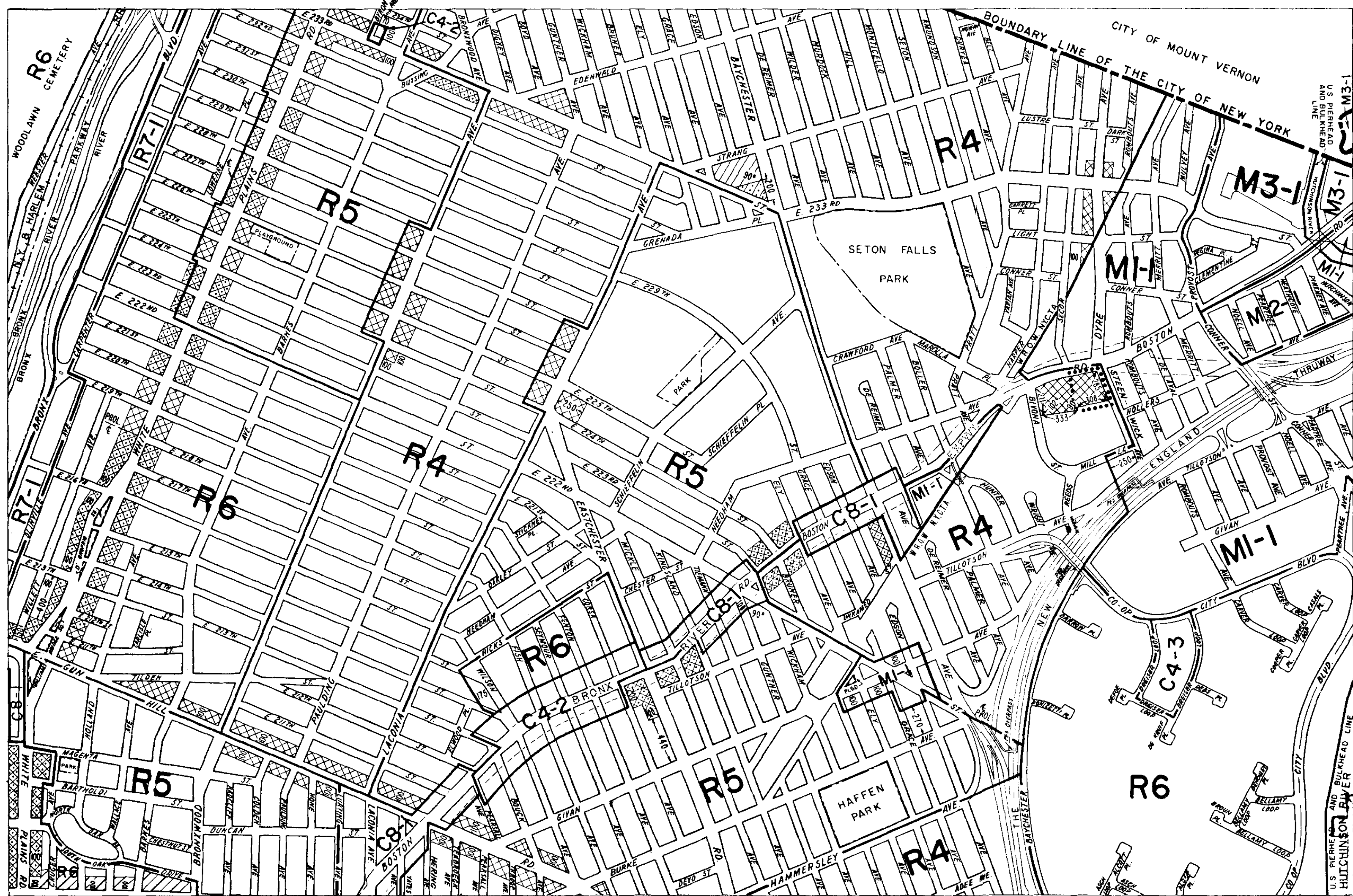
CITY PLANNING COMMISSION
THE CITY OF NEW YORK



1c	2a	
1d	2b	2d
3c	4a	4c

..... INDICATES PROPERTY
REZONED BY AMENDMENT
EFFECTIVE: DECEMBER 3, 1970

CP 21400 A-979




COPYRIGHTED BY THE CITY OF NEW YORK

2b

ZONING MAP

CITY PLANNING COMMISSION

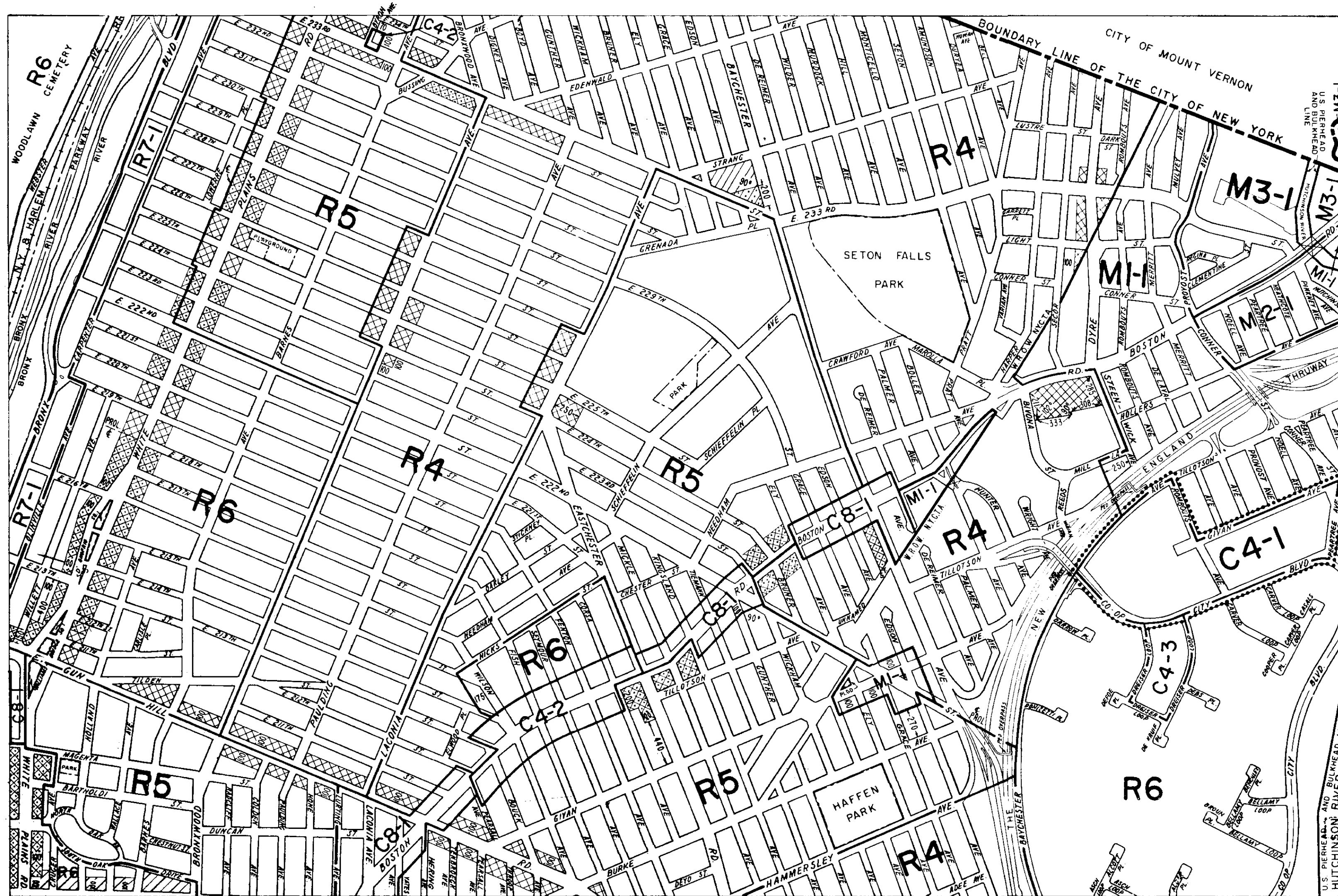
THE CITY OF NEW YORK



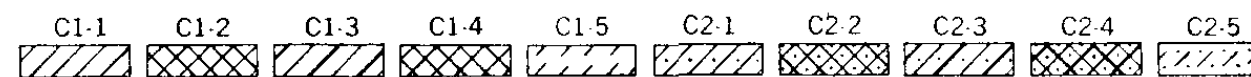
1c	2a	
1d	2b	2d
3c	4a	4c

..... INDICATES PROPERTY
REZONED BY AMENDMENT
EFFECTIVE: JANUARY 27, 1972

CP21736A A-1040

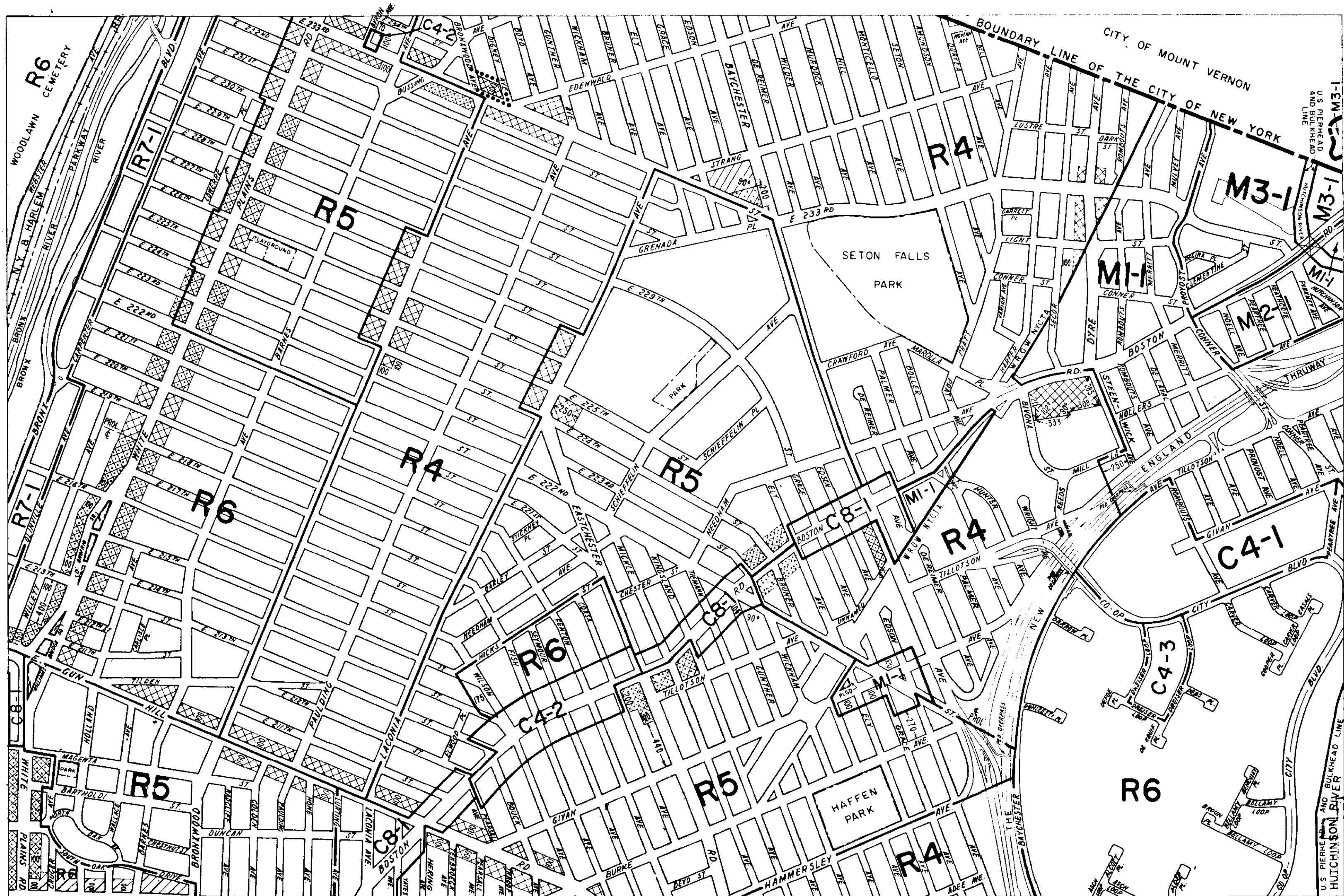


600 0 600 1200 1800 FEET



COPYRIGHTED BY THE CITY OF NEW YORK

020




2b

ZONING MAP

CITY PLANNING COMMISSION

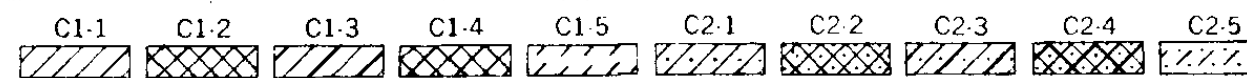
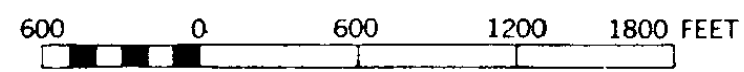
THE CITY OF NEW YORK

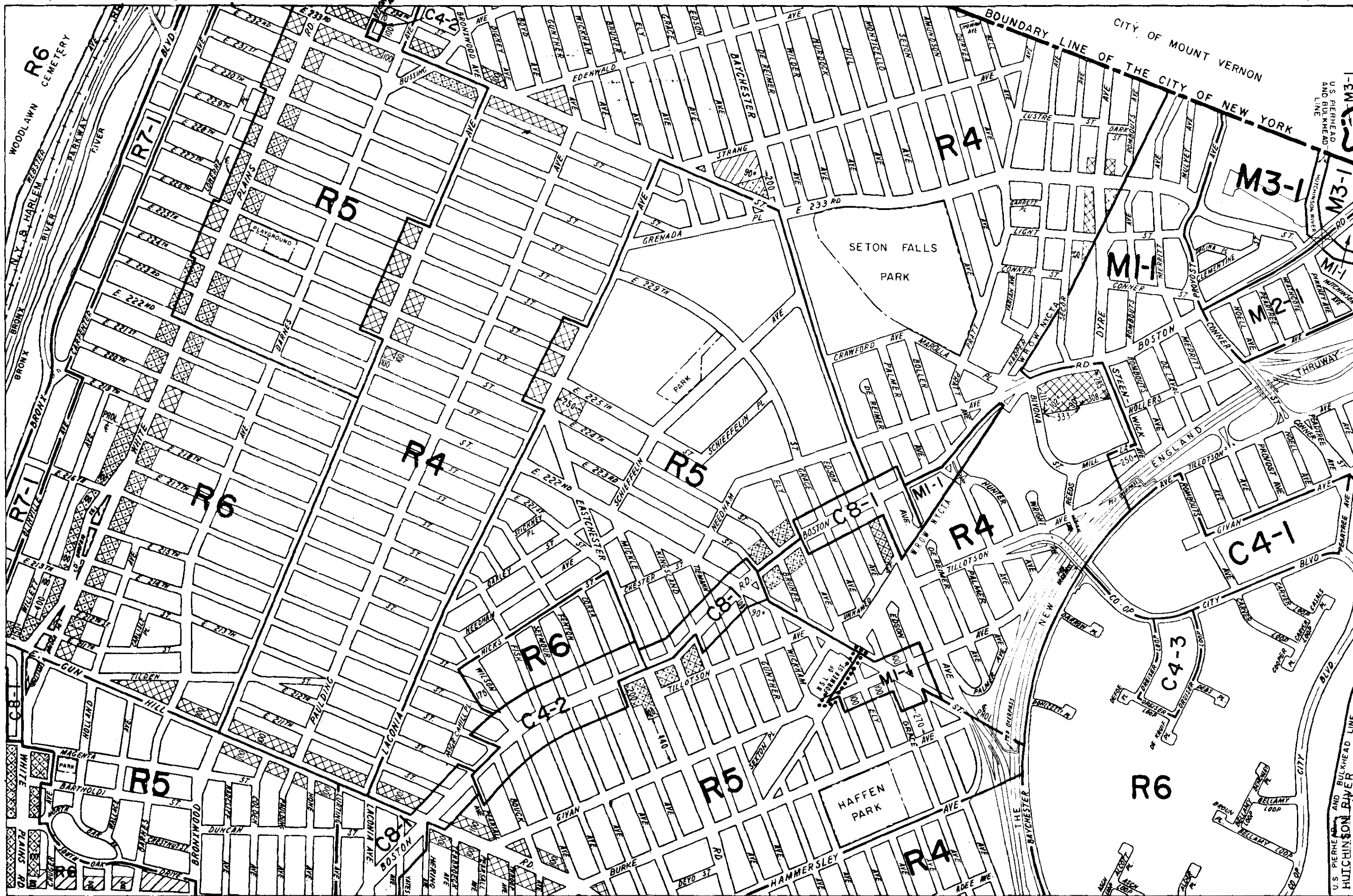


1c	2a	.
1d	2b	2d
3c	4a	4c

..... INDICATES PROPERTY
REZONED BY AMENDMENT
EFFECTIVE: MAY 3, 1973


CP 22273 A-1115





2b

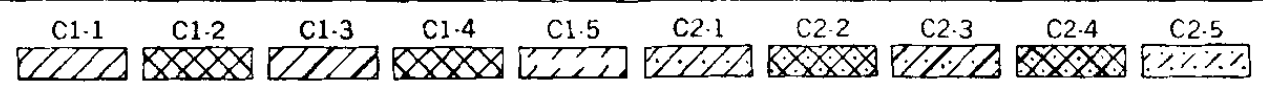
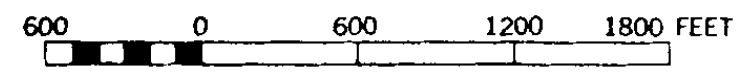
ZONING MAP
CITY PLANNING COMMISSION
THE CITY OF NEW YORK



1c	2a	
1d	2b	2d
3c	4a	4c

..... INDICATES PROPERTY
REZONED BY AMENDMENT
EFFECTIVE: JUNE 20, 1974

CP20684 A-1162 BX




COPYRIGHTED BY THE CITY OF NEW YORK

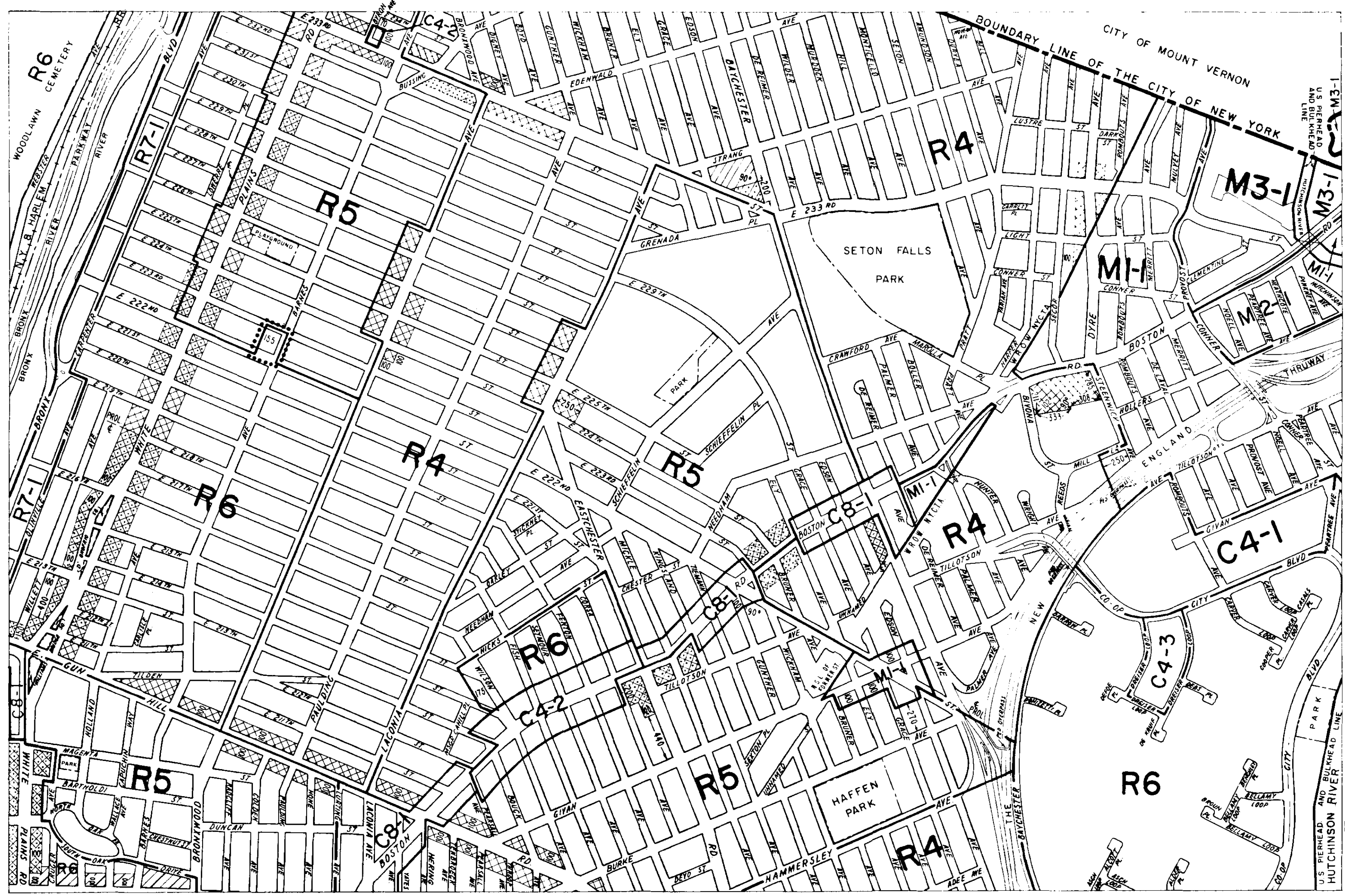
2b

ZONING MAP

CITY PLANNING COMMISSION
THE CITY OF NEW YORK



1c	2a	
1d	2b	2d
3c	4a	4c

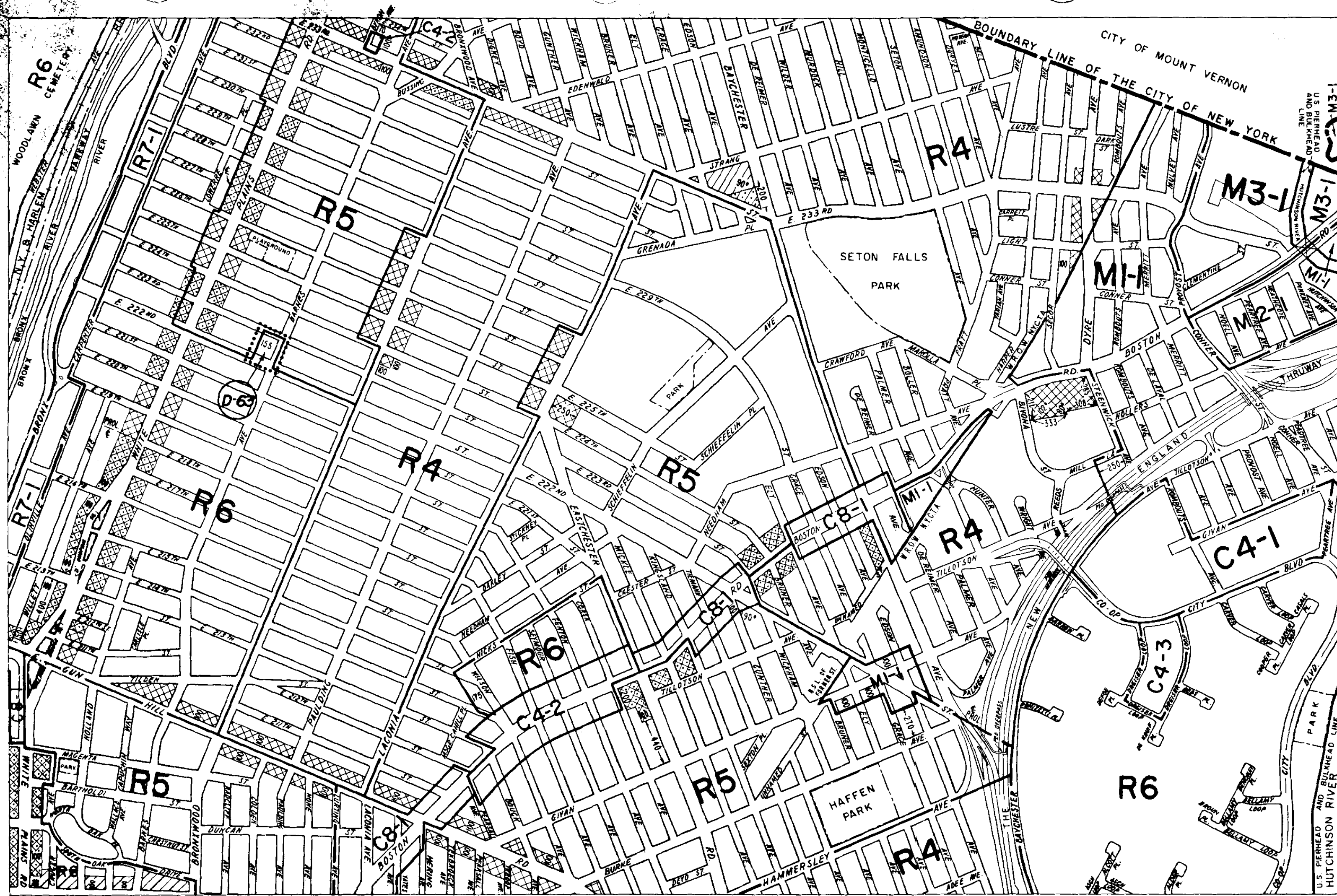


..... INDICATES PROPERTY
REZONED BY AMENDMENT
EFFECTIVE JANUARY 15, 1981
P 80049d A-1304

600 0 600 1200 1800 FEET

- C1-1
- C1-2
- C1-3
- C1-4
- C1-5
- C2-1
- C2-2
- C2-3
- C2-4
- C2-5

COPYRIGHTED BY THE CITY OF NEW YORK



ZONING MAP

THE NEW YORK CITY PLANNING COMMISSION

MAJOR ZONING CLASSIFICATIONS



- R — RESIDENTIAL DISTRICT
- C — COMMERCIAL DISTRICT
- M — MANUFACTURING DISTRICT

The number(s) and/or letter(s) which follows an "R", "C", or "M" district designation indicates use, bulk, and other controls as described in the text of the Zoning Resolution.

SPECIAL PURPOSE DISTRICTS

The letter(s) within the shaded area designates the special purpose district as described in the text of the Zoning Resolution.

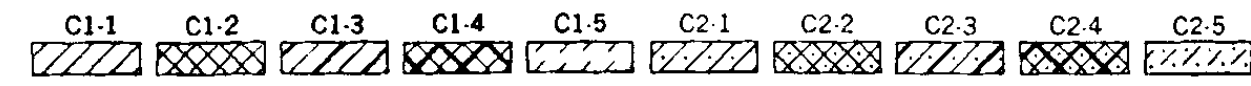
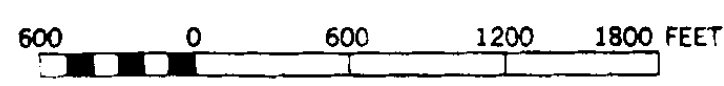
INDICATES PROPERTY REZONED BY AMENDMENT EFFECTIVE: 1-15-81
CP 800494 A-1304

RESTRICTIVE DECLARATION, FOR DETAIL REFER TO R.D. SHEET.

CORRECTED AS OF: 10-9-81

MAP KEY

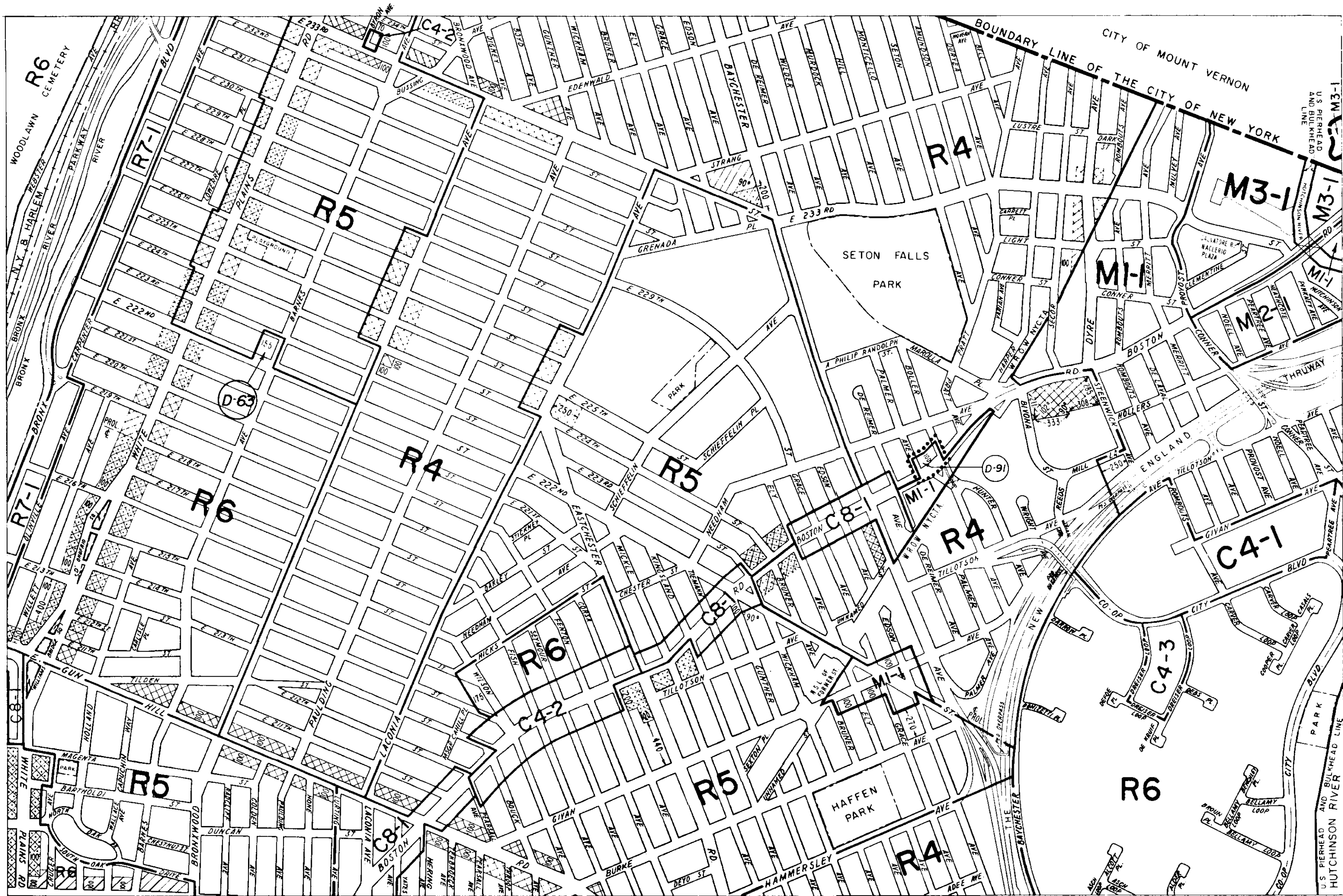
1c	2a	
1d	2b	2d
3c	4a	4c



ZONING MAP 2b

COPYRIGHTED BY THE CITY OF NEW YORK

023R



ZONING MAP

THE NEW YORK CITY PLANNING COMMISSION

MAJOR ZONING CLASSIFICATIONS



- R — RESIDENTIAL DISTRICT
- C — COMMERCIAL DISTRICT
- M — MANUFACTURING DISTRICT

The number(s) and/or letter(s) which follows an "R", "C", or "M" district designation indicates use, bulk, and other controls as described in the text of the Zoning Resolution.

SPECIAL PURPOSE DISTRICTS

The letter(s) within the shaded area designates the special purpose district as described in the text of the Zoning Resolution.

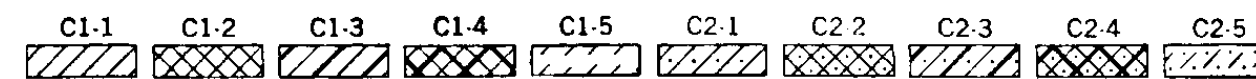
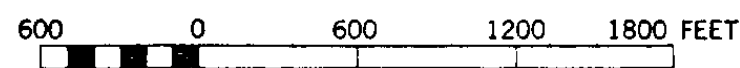
INDICATES PROPERTY REZONED

BY AMENDMENT EFFECTIVE 12-9-84
CP 880464 A-1391

RESTRICTIVE DECLARATION, FOR
DETAIL REFER TO R.D. SHEET.

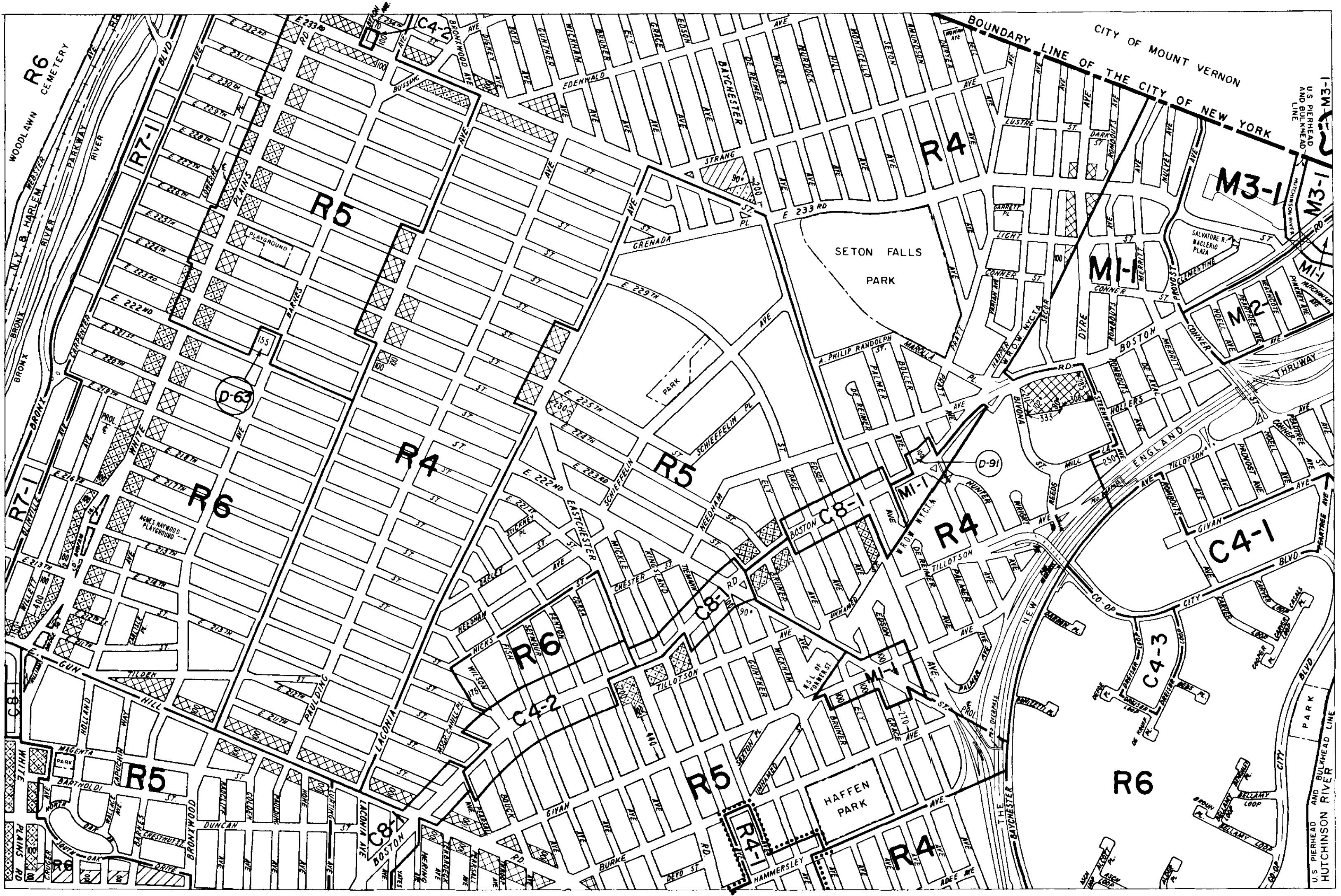
MAP KEY

1c	2a	
1d	2b	2d
3c	4a	4c



ZONING MAP 2b

COPYRIGHTED BY THE CITY OF NEW YORK



ZONING MAP

THE NEW YORK CITY PLANNING COMMISSION

MAJOR ZONING CLASSIFICATIONS



- R — RESIDENTIAL DISTRICT
- C — COMMERCIAL DISTRICT
- M — MANUFACTURING DISTRICT

The number(s) and/or letter(s) which follows an "R", "C", or "M" district designation indicates use, bulk, and other controls as described in the text of the Zoning Resolution.

SPECIAL PURPOSE DISTRICTS

The letter(s) within the shaded area designates the special purpose district as described in the text of the Zoning Resolution.

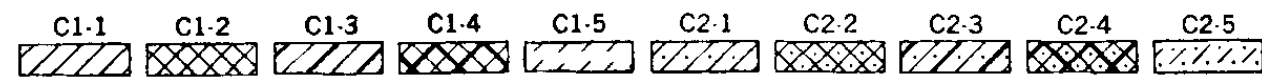
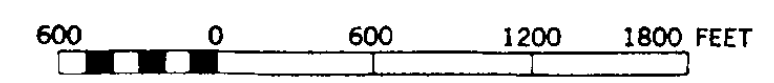
INDICATES PROPERTY REZONED BY AMENDMENT EFFECTIVE 7-20-89

8906130x A-1531

(D) RESTRICTIVE DECLARATION, FOR DETAIL REFER TO R.D. SHEET.

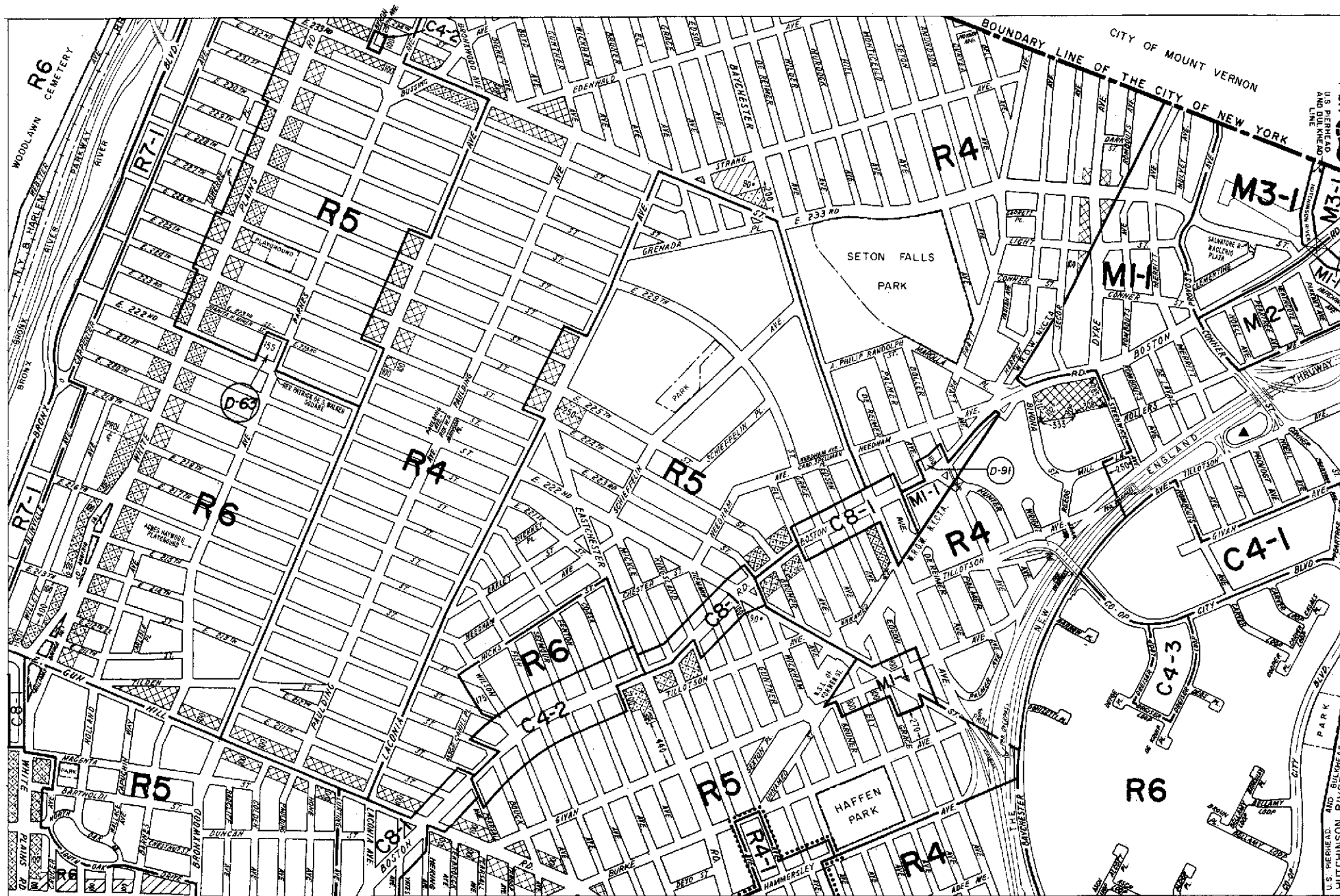
MAP KEY

1c	2a	
1d	2b	2d
3c	4a	4c



ZONING MAP 2b

COPYRIGHTED BY THE CITY OF NEW YORK



ZONING MAP

THE NEW YORK CITY PLANNING COMMISSION

Major Zoning Classifications:

The number(s) and/or letter(s) that follows an **R**, **C** or **M** District designation indicates use, bulk and other controls as described in the text of the Zoning Resolution.

- R - RESIDENTIAL DISTRICT
- C - COMMERCIAL DISTRICT
- M - MANUFACTURING DISTRICT

▨ AREA(S) REZONED

EFFECTIVE DATE(S) OF REZONING:

7-20-1989 C 890613 7MX

▨ SPECIAL PURPOSE DISTRICT
The letter(s) within the shaded area designates the special purpose district as described in the text of the Zoning Resolution.

Ⓧ RESTRICTIVE DECLARATION

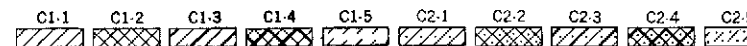
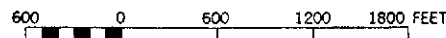
Ⓧ CITY ENVIRONMENTAL QUALITY REVIEW DECLARATION

CITY MAP CHANGES:
▲ 11-29-2001 C 000676 MMX

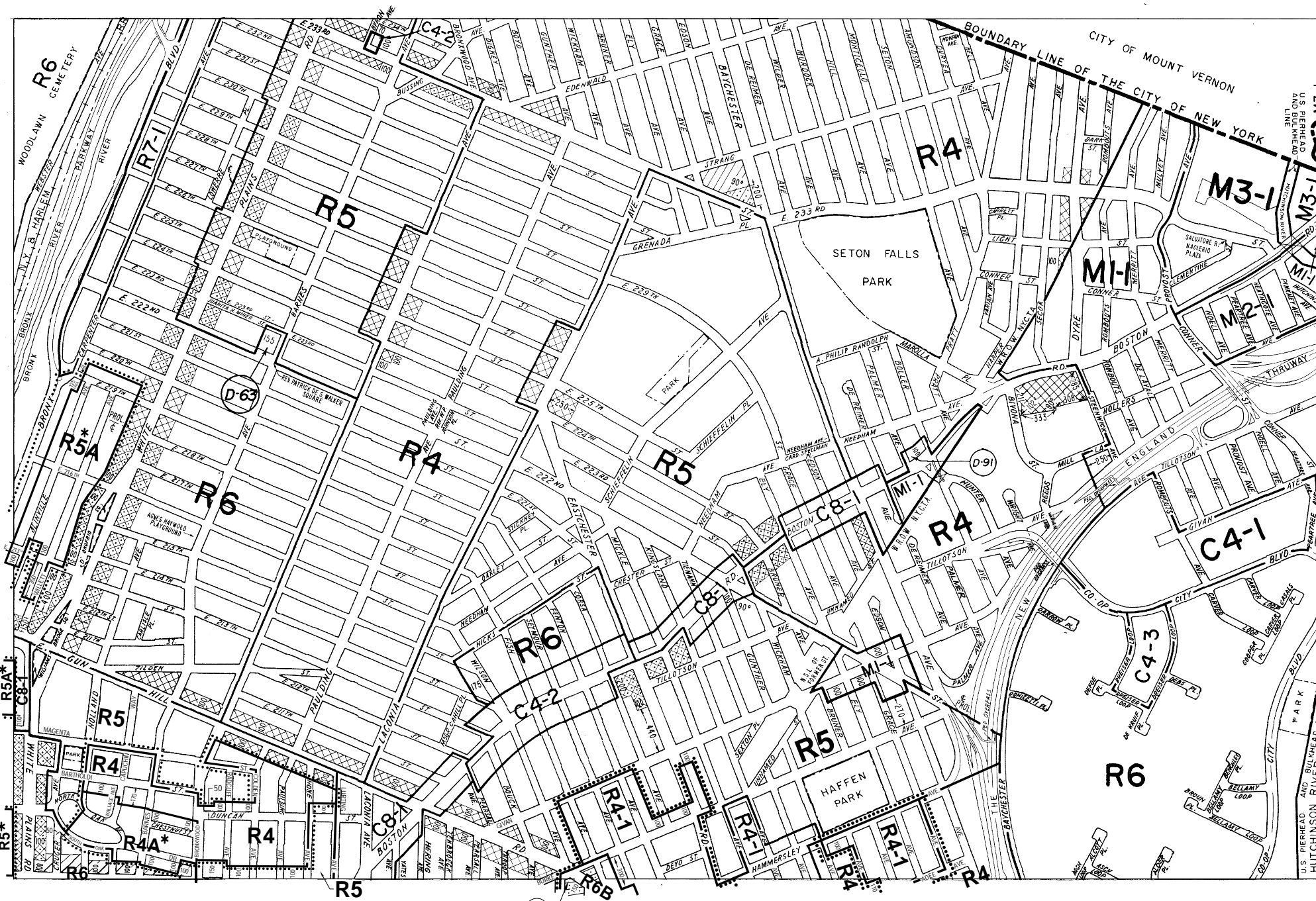
MAP KEY

1c	2a	
1d	2b	2d
3c	4a	4c

© Copyrighted by the City of New York



ZONING MAP 2b



ZONING MAP

THE NEW YORK CITY PLANNING COMMISSION

Major Zoning Classifications:

The number(s) and/or letter(s) that follows an **R**, **C** or **M** District designation indicates use, bulk and other controls as described in the text of the Zoning Resolution.

- R** – RESIDENTIAL DISTRICT
- C** – COMMERCIAL DISTRICT
- M** – MANUFACTURING DISTRICT

..... AREA(S) REZONED

EFFECTIVE DATE(S) OF REZONING:

- * 12-08-2005 C 060084 ZMX
- 7-27-2005 C 050289 ZMX

■ SPECIAL PURPOSE DISTRICT
The letter(s) within the shaded area designates the special purpose district as described in the text of the Zoning Resolution.

- ⓓ – RESTRICTIVE DECLARATION
- ⓔ – CITY ENVIRONMENTAL QUALITY REVIEW DECLARATION

MAP KEY

1c	2a	
1d	2b	2d
3c	4a	4c

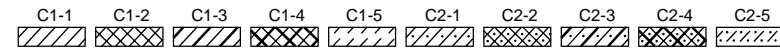

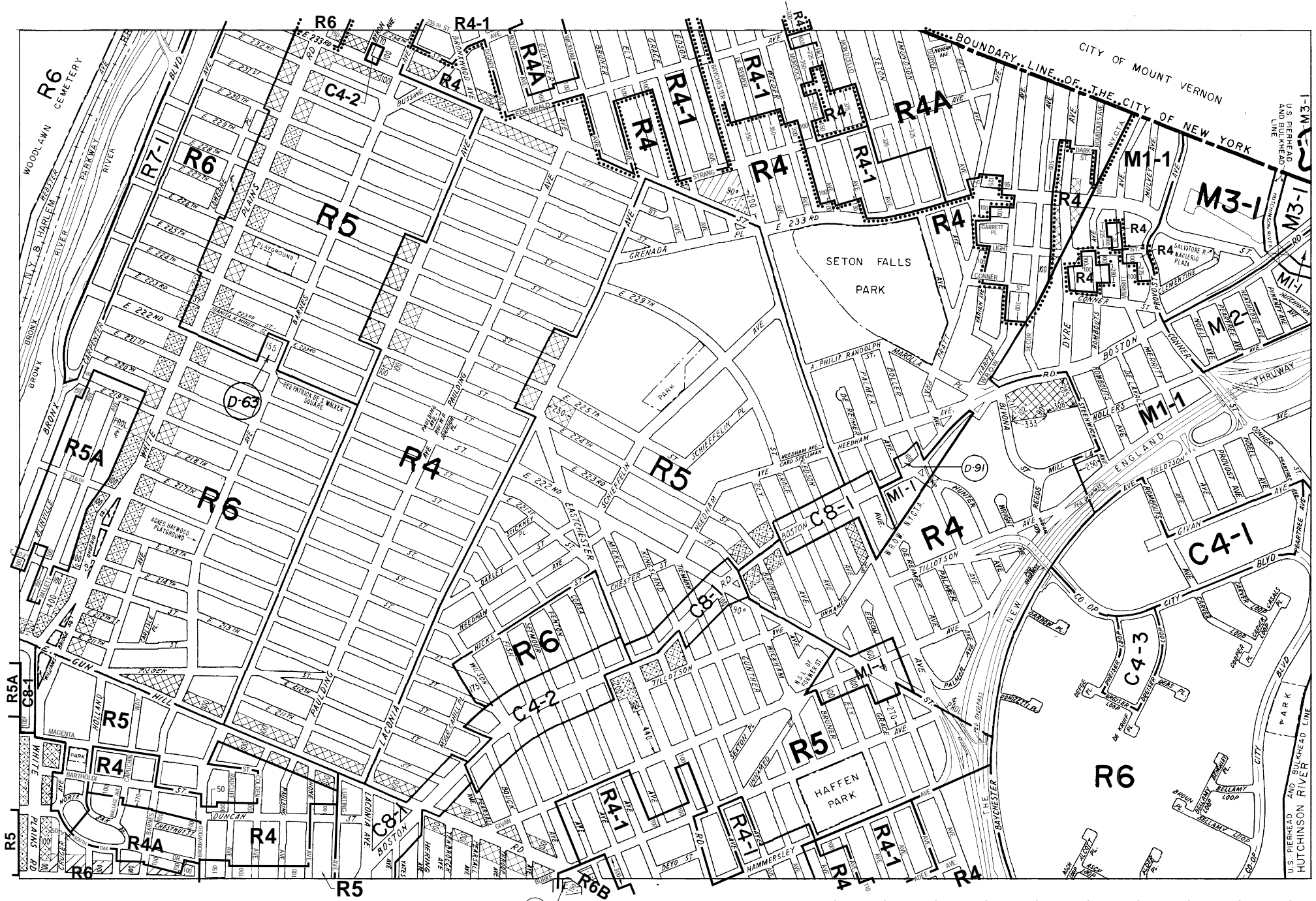
© Copyrighted by the City of New York

NOTE: Zoning information as shown on this map is subject to change. For the most up-to-date zoning information for this map check the Department of City Planning website: <http://www.nyc.gov/html/dcp/html/subcats/zoning.html> or contact the Zoning Information Desk at (212) 720-3291.

C1-1	C1-2	C1-3	C1-4	C1-5	C2-1	C2-2	C2-3	C2-4	C2-5
------	------	------	------	------	------	------	------	------	------

NOTE: Where no dimensions for zoning district boundaries appear on the zoning maps, such dimensions are determined in Article VII, Chapter 6 (Location of District Boundaries) of the Zoning Resolution.

ZONING MAP 2b



NOTE: Where no dimensions for zoning district boundaries appear on the zoning maps, such dimensions are determined in Article VII, Chapter 6 (Location of District Boundaries) of the Zoning Resolution.

ZONING MAP

THE NEW YORK CITY PLANNING COMMISSION

Major Zoning Classifications:

The number(s) and/or letter(s) that follows an R, C or M District designation indicates use, bulk and other controls as described in the text of the Zoning Resolution.

- R – RESIDENTIAL DISTRICT
- C – COMMERCIAL DISTRICT
- M – MANUFACTURING DISTRICT

AREA(S) REZONED

EFFECTIVE DATE(S) OF REZONING:

7-25-2007 C 070409 ZMX

SPECIAL PURPOSE DISTRICT
The letter(s) within the shaded area designates the special purpose district as described in the text of the Zoning Resolution.

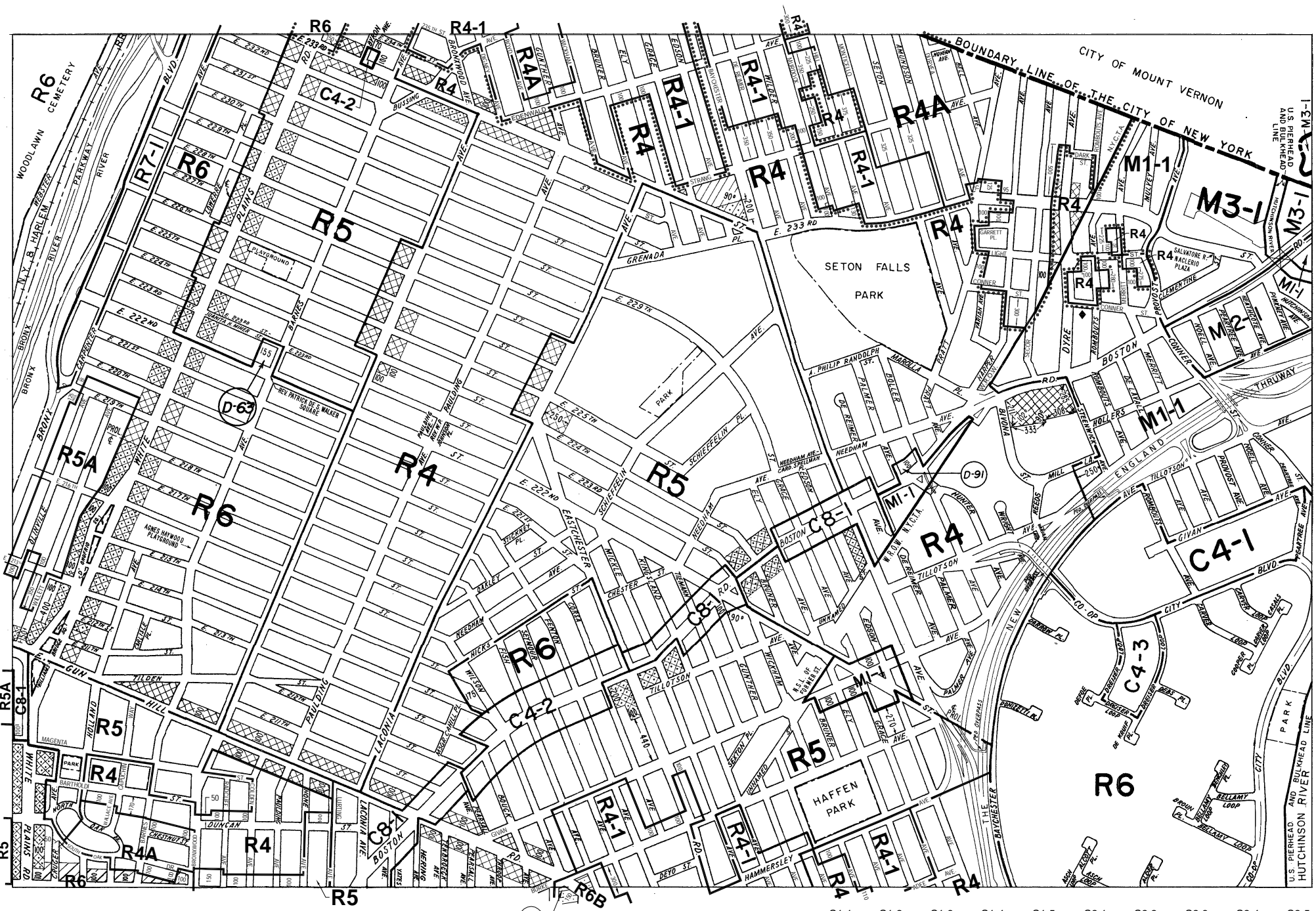
- D – RESTRICTIVE DECLARATION
- E – CITY ENVIRONMENTAL QUALITY REVIEW DECLARATION

MAP KEY

1c	2a	
1d	2b	2d
3c	4a	4c

© Copyrighted by the City of New York

NOTE: Zoning information as shown on this map is subject to change. For the most up-to-date zoning information for this map, visit the Zoning section of the Department of City Planning website: www.nyc.gov/planning or contact the Zoning Information Desk at (212) 720-3291.



ZONING MAP

THE NEW YORK CITY PLANNING COMMISSION

Major Zoning Classifications:

The number(s) and/or letter(s) that follows an R, C or M District designation indicates use, bulk and other controls as described in the text of the Zoning Resolution.

- R** – RESIDENTIAL DISTRICT
- C** – COMMERCIAL DISTRICT
- M** – MANUFACTURING DISTRICT

..... AREA(S) REZONED

EFFECTIVE DATE(S) OF REZONING:

7-25-2007 C 070409 ZMX

SPECIAL PURPOSE DISTRICT
The letter(s) within the shaded area designates the special purpose district as described in the text of the Zoning Resolution.

- RESTRICTIVE DECLARATION
- CITY ENVIRONMENTAL QUALITY REVIEW DECLARATION

CITY MAP CHANGE(S):

- AS CORRECTED 4-07-08

MAP KEY

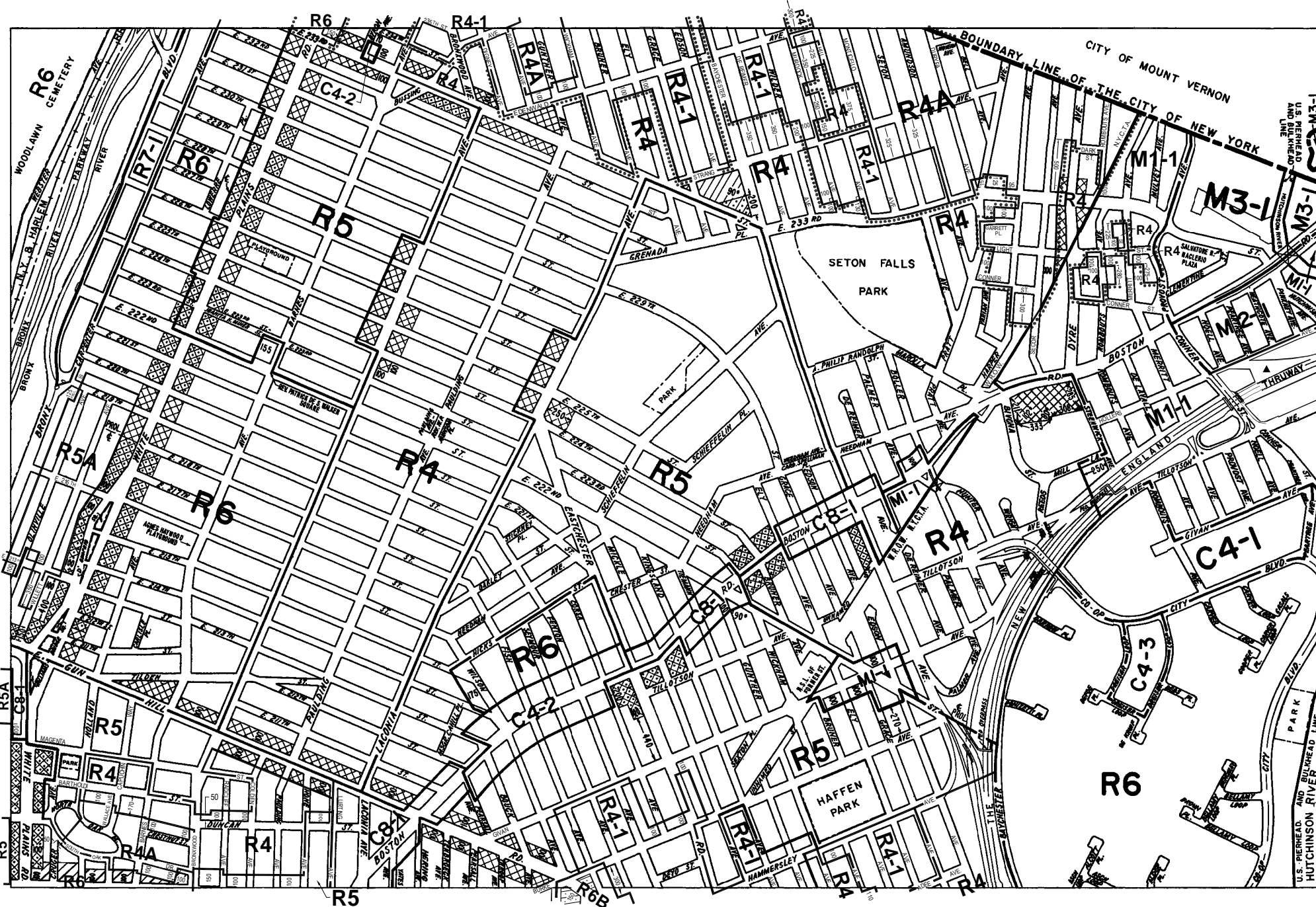
1c	2a	
1d	2b	2d
3c	4a	4c

© Copyrighted by the City of New York

--	--	--	--	--	--	--	--	--	--

NOTE: Where no dimensions for zoning district boundaries appear on the zoning maps, such dimensions are determined in Article VII, Chapter 6 (Location of District Boundaries) of the Zoning Resolution.

NOTE: Zoning information as shown on this map is subject to change. For the most up-to-date zoning information for this map, visit the Zoning section of the Department of City Planning website: www.nyc.gov/planning or contact the Zoning Information Desk at (212) 720-3291.



ZONING MAP

THE NEW YORK CITY PLANNING COMMISSION

Major Zoning Classifications:

The number(s) and/or letter(s) that follow an R, C or M District designation indicates use, bulk and other controls as described in the text of the Zoning Resolution.

- R – RESIDENTIAL DISTRICT
- C – COMMERCIAL DISTRICT
- M – MANUFACTURING DISTRICT

SPECIAL PURPOSE DISTRICT
The letter(s) within the shaded area designates the special purpose district as described in the text of the Zoning Resolution.

AREA(S) REZONED

Effective Date(s) of Rezoning:

07-25-2007 C 070409 ZMX

Special Requirements:

For a list of lots subject to CEQR environmental requirements, see APPENDIX C.

For a list of lots subject to "D" restrictive declarations, see APPENDIX D.

For Inclusionary Housing designated areas on this map, see APPENDIX F.

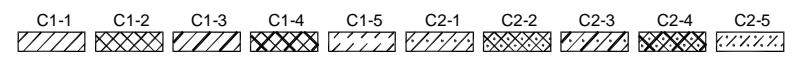
CITY MAP CHANGE(S):

▲ 08-29-2009 C 030136 MMX

MAP KEY

1c	2a	
1d	2b	2d
3c	4a	4c

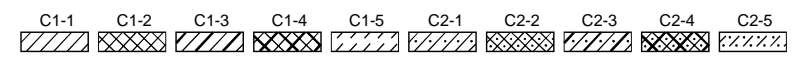
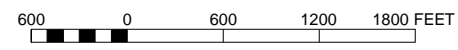
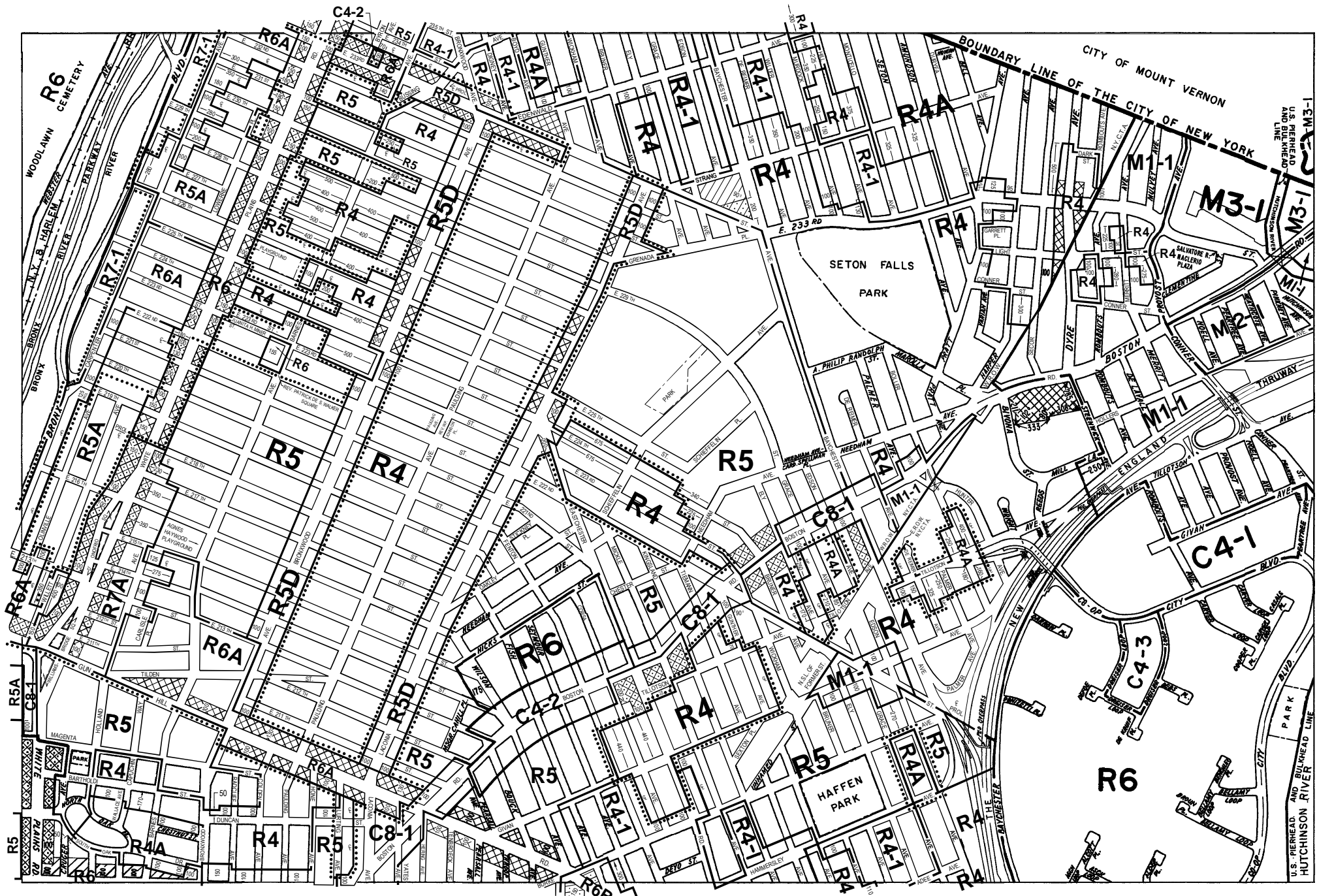
© Copyrighted by the City of New York



NOTE: Where no dimensions for zoning district boundaries appear on the zoning maps, such dimensions are determined in Article VII, Chapter 6 (Location of District Boundaries) of the Zoning Resolution.

ZONING MAP 2b

NOTE: Zoning information as shown on this map is subject to change. For the most up-to-date zoning information for this map, visit the Zoning section of the Department of City Planning website: www.nyc.gov/planning or contact the Zoning Information Desk at (212) 720-3291.



NOTE: Where no dimensions for zoning district boundaries appear on the zoning maps, such dimensions are determined in Article VII, Chapter 6 (Location of District Boundaries) of the Zoning Resolution.

ZONING MAP

THE NEW YORK CITY PLANNING COMMISSION

Major Zoning Classifications:

The number(s) and/or letter(s) that follows on R, C or M District designation indicates use, bulk and other controls as described in the text of the Zoning Resolution.

- R – RESIDENTIAL DISTRICT
- C – COMMERCIAL DISTRICT
- M – MANUFACTURING DISTRICT

SPECIAL PURPOSE DISTRICT
The letter(s) within the shaded area designates the special purpose district as described in the text of the Zoning Resolution.

AREA(S) REZONED

Effective Date(s) of Rezoning:

10-05-2011 C 110384 ZMX

Special Requirements:

For a list of lots subject to CEQR environmental requirements, see APPENDIX C.

For a list of lots subject to "D" restrictive declarations, see APPENDIX D.

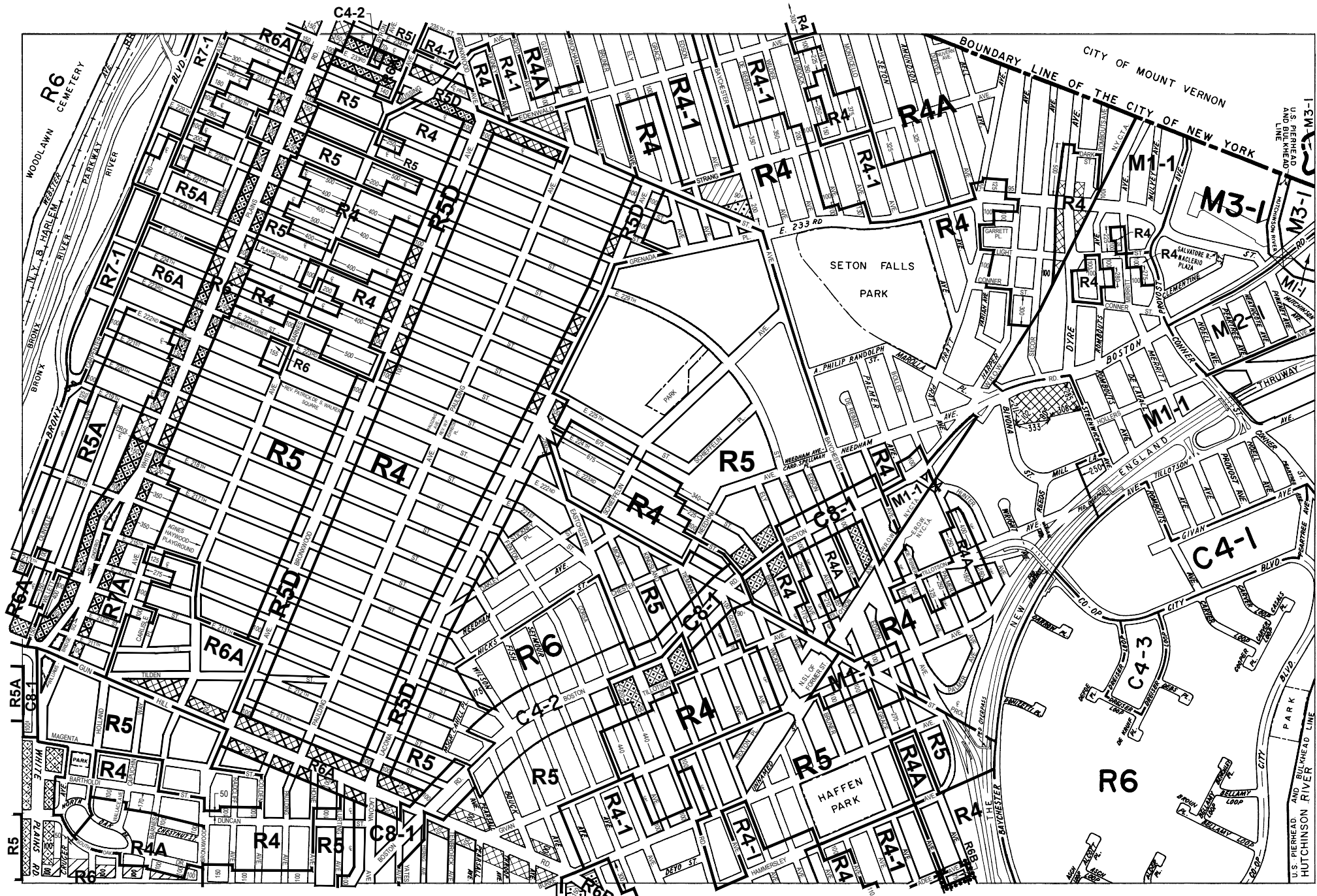
For Inclusionary Housing designated areas on this map, see APPENDIX F.

MAP KEY

1c	2a	
1d	2b	2d
3c	4a	4c

© Copyrighted by the City of New York

NOTE: Zoning information as shown on this map is subject to change. For the most up-to-date zoning information for this map, visit the Zoning section of the Department of City Planning website: www.nyc.gov/planning or contact the Zoning Information Desk at (212) 720-3291.



ZONING MAP

THE NEW YORK CITY PLANNING COMMISSION

Major Zoning Classifications:

The number(s) and/or letter(s) that follows an R, C or M District designation indicates use, bulk and other controls as described in the text of the Zoning Resolution.

- R – RESIDENTIAL DISTRICT
- C – COMMERCIAL DISTRICT
- M – MANUFACTURING DISTRICT

SPECIAL PURPOSE DISTRICT
The letter(s) within the shaded area designates the special purpose district as described in the text of the Zoning Resolution.

AREA(S) REZONED

Effective Date(s) of Rezoning:

06-02-2022 C 210391 ZMX

Special Requirements:

For a list of lots subject to CEQR environmental requirements, see APPENDIX C.

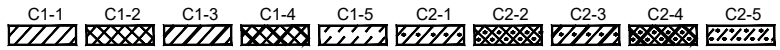
For a list of lots subject to "D" restrictive declarations, see APPENDIX D.

For Inclusionary Housing designated areas and Mandatory Inclusionary Housing areas on this map, see APPENDIX F.

MAP KEY

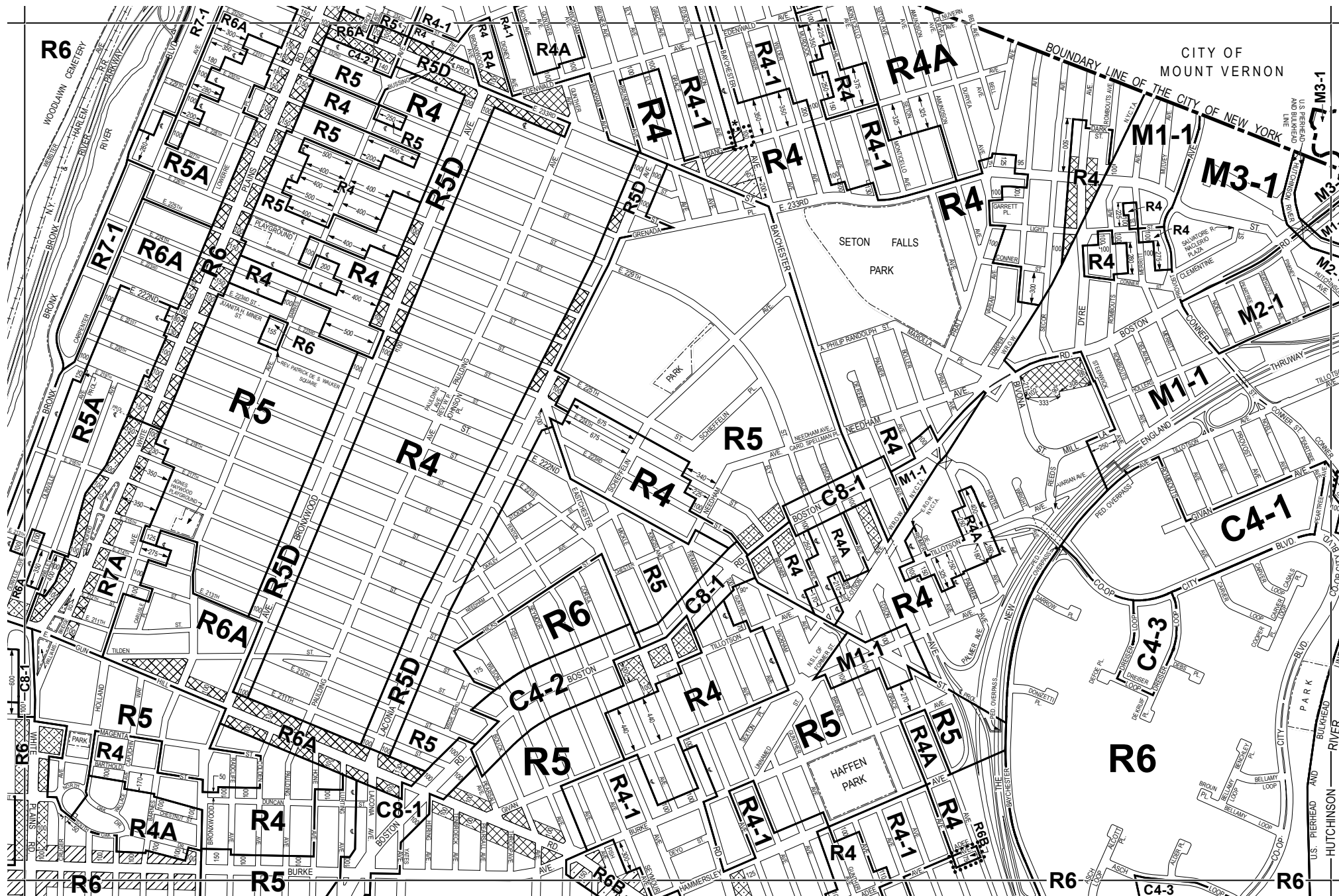
1c	2a	
1d	2b	2d
3c	4a	4c

© Copyrighted by the City of New York



NOTE: Where no dimensions for zoning district boundaries appear on the zoning maps, such dimensions are determined in Article VII, Chapter 6 (Location of District Boundaries) of the Zoning Resolution.

NOTE: Zoning information as shown on this map is subject to change. For the most up-to-date zoning information for this map, visit the Zoning section of the Department of City Planning website: www.nyc.gov/planning or contact the Zoning Information Desk at (212) 720-3291.



ZONING MAP

THE NEW YORK CITY PLANNING COMMISSION

Major Zoning Classifications:
 The number(s) and/or letter(s) that follows an **R**, **C** or **M** District designation indicates use, bulk and other controls as described in the text of the Zoning Resolution.

- R** - RESIDENTIAL DISTRICT
- C** - COMMERCIAL DISTRICT
- M** - MANUFACTURING DISTRICT

SPECIAL PURPOSE DISTRICT
 The letter(s) within the shaded area designates the special purpose district as described in the text of the Zoning Resolution.

AREA(S) REZONED

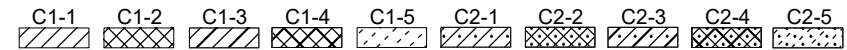
Effective Date(s) of Rezoning:
 *09-14-2022 C 220171 ZMX
 06-02-2022 C 210391 ZMX

Special Requirements:
 For a list of lots subject to CEQR environmental requirements, see APPENDIX C.
 For a list of lots subject to "D" restrictive declarations, see APPENDIX D.
 For Inclusionary Housing designated areas and Mandatory Inclusionary Housing areas on this map, see APPENDIX F.

MAP KEY

1c	2a	
1d	2b	2d
3c	4a	4c

© Copyrighted by the City of New York



NOTE: Where no dimensions for zoning district boundaries appear on the zoning maps, such dimensions are determined in Article VII, Chapter 6 (Location of District Boundaries) of the Zoning Resolution.

NOTE: Zoning information as shown on this map is subject to change. For the most up-to-date zoning information for this map, visit the Zoning section of the Department of City Planning website: www.nyc.gov/planning or contact the Zoning Information Desk at (212) 720-3291.

ZONING MAP 2b

Metadata for Historical Zoning Maps:

Source:

These PDF maps were created from the set of past versions of each of the 126 zoning maps in the Technical Review Division's archive. This set includes map versions for each zoning map beginning with the original 1961 issue of the Zoning Resolution and ending with the current zoning map as posted in the Zoning section of the Department of City Planning website: www.nyc.gov/planning.

Scanning and Creation of Adobe PDF copies:

Maps in this archive from 1961 through Update #2 of the Zoning Resolution in 2003 are scans of actual printed zoning map. From Update #3 (2005) onwards, maps are direct PDF copies of the map revisions as printed in updates to the Zoning Resolution.

Notes on conversion of Amendment Numbers to CP (City Planning) or ULURP numbers:

On earlier zoning maps, an Amendment Number (e.g. A-629) is used to identify the area that has been rezoned. Commission reports and sketch maps for rezonings are referenced solely by CP or ULURP numbers. In order to request copies of reports or sketch maps it is necessary to know the CP or ULURP number. A conversion table (ANumber-CPNumberConversion.pdf) is available to translate the "A" numbers listed on the actual zoning maps to their corresponding CP or ULURP numbers. Use of the Amendment Number to identify zoning map changes has been discontinued.

Copyright:

These maps are copyrighted by the City of New York. This is indicated in the space below the map legend on each map.

Contact Info:

NYC Department of City Planning
22 Reade Street, RM 3N
New York, NY 10007
212.720.3505 phone
zoning_gis@planning.nyc.gov