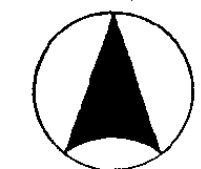


2a

# ZONING MAP

CITY PLANNING COMMISSION  
THE CITY OF NEW YORK

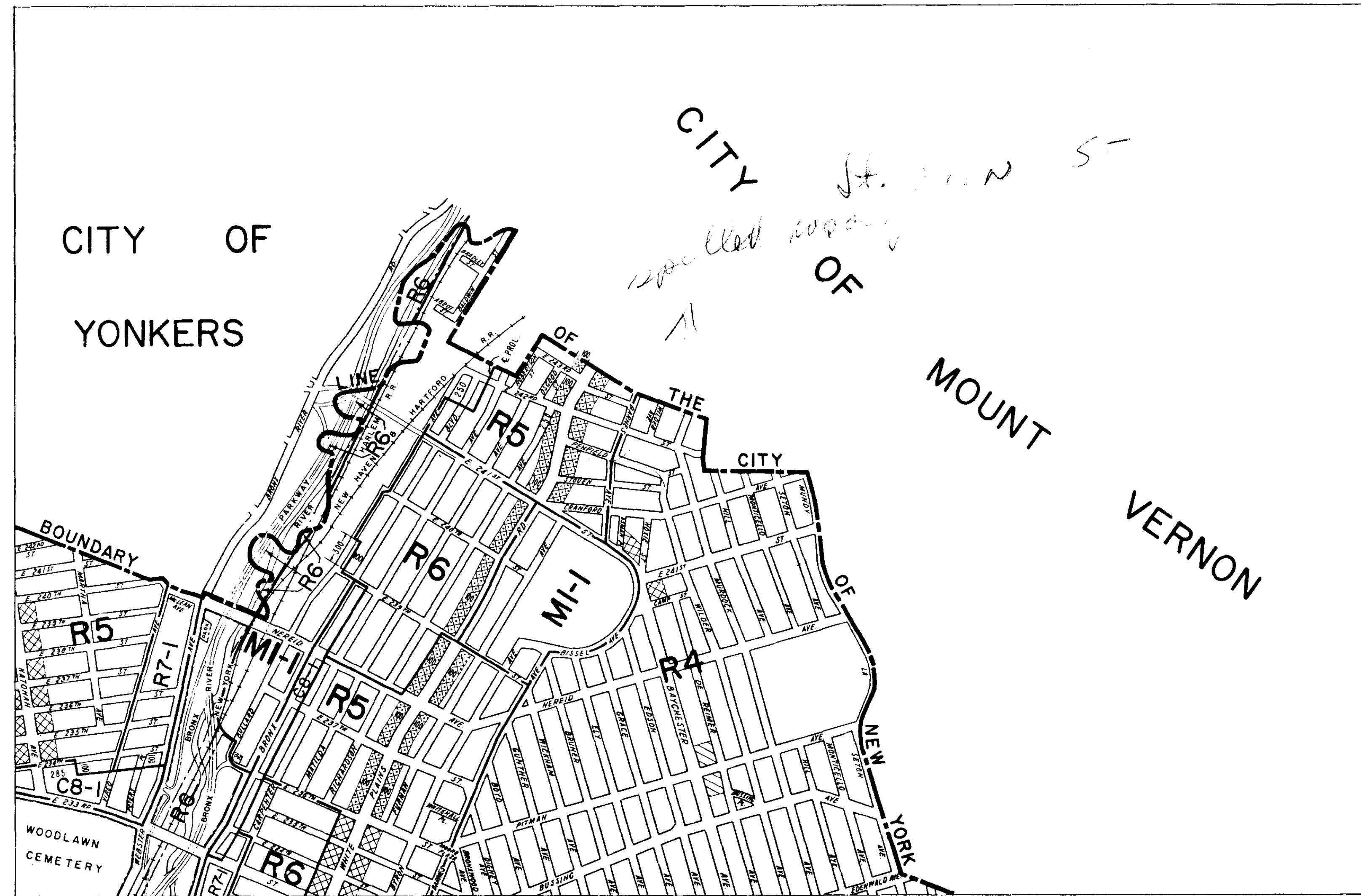


lc	<b>2a</b>	
ld	2b	2d

EFFECTIVE: DECEMBER 15, 1961

COPYRIGHTED BY THE CITY OF NEW YORK


001



2a

# ZONING MAP

CITY PLANNING COMMISSION  
THE CITY OF NEW YORK

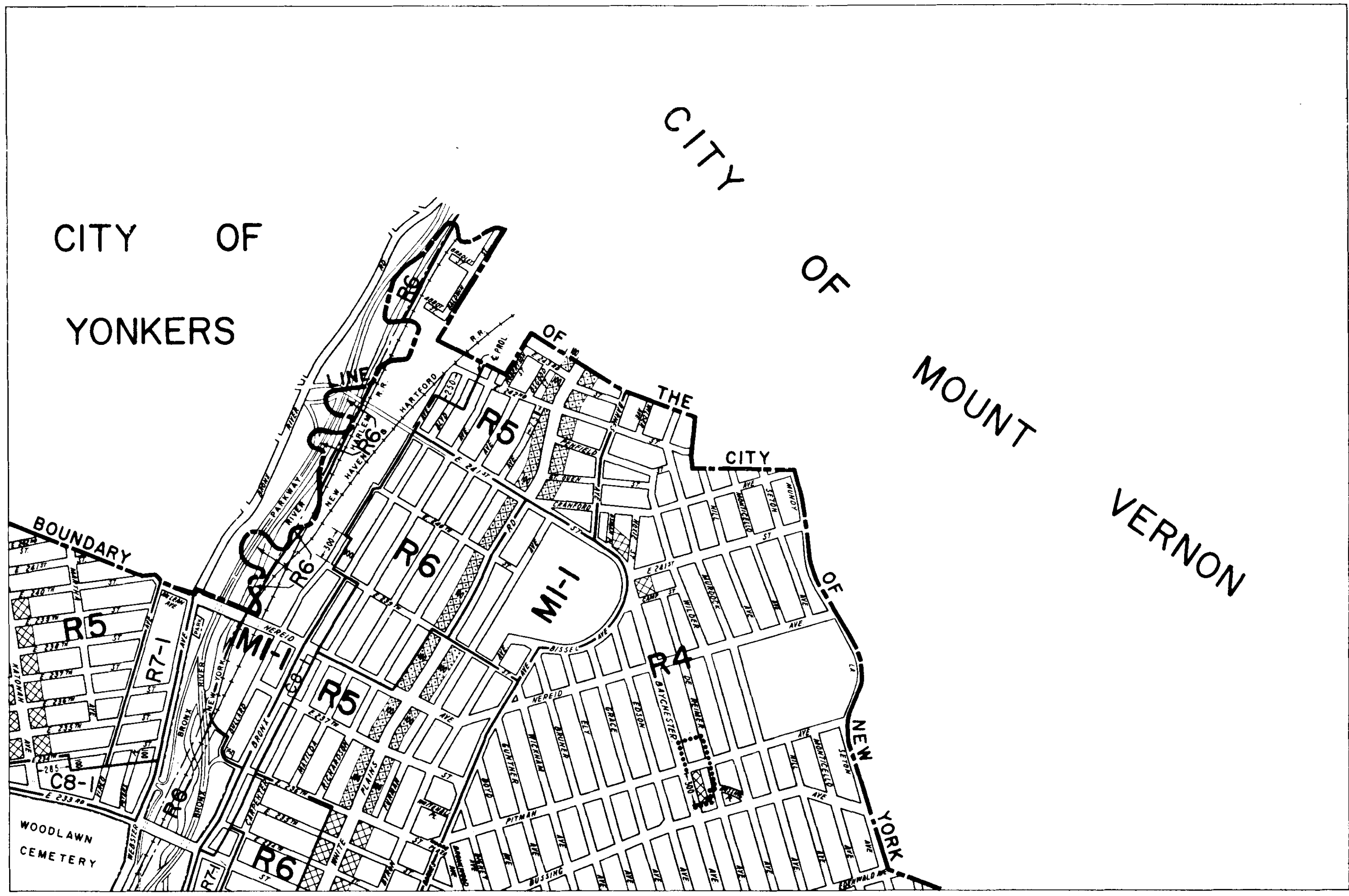


lc	2a	
ld	2b	2d

..... INDICATES PROPERTY  
REZONED BY AMENDMENT  
EFFECTIVE: JUNE 13, 1963

CP 17907 A-338

COPYRIGHTED BY THE CITY OF NEW YORK




600 0 600 1200 1800 FEET

C1.1 C1.2 C1.3 C1.4 C1.5 C2.1 C2.2 C2.3 C2.4 C2.5

2a

# ZONING MAP

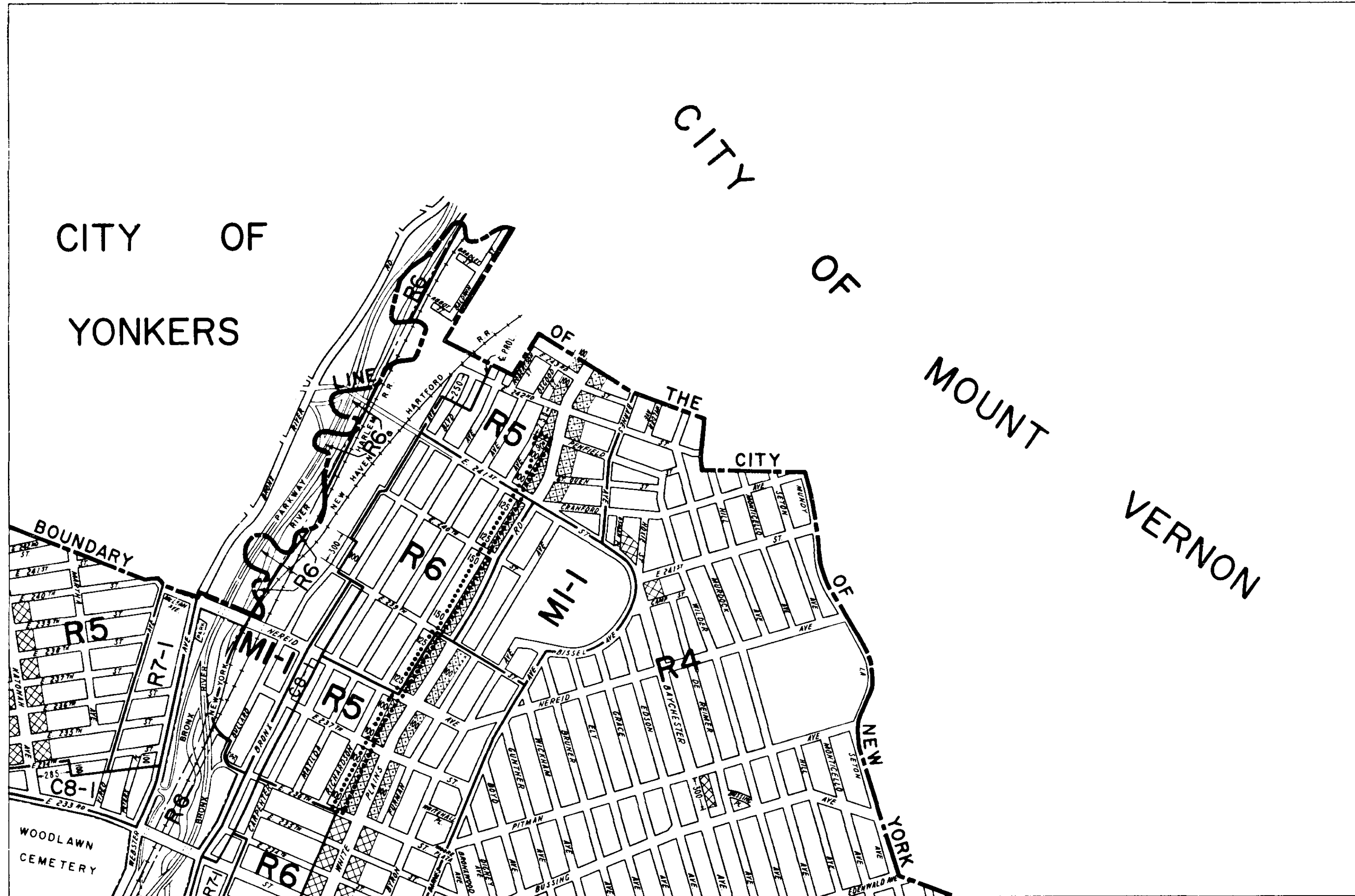
CITY PLANNING COMMISSION  
THE CITY OF NEW YORK



1c	2a	
1d	2b	2d

..... INDICATES PROPERTY  
REZONED BY AMENDMENT  
EFFECTIVE: JULY 25, 1963

17926 A-350



600 0 600 1200 1800 FEET

C1-1 C1-2 C1-3 C1-4 C1-5 C2-1 C2-2 C2-3 C2-4 C2-5

COPYRIGHTED BY THE CITY OF NEW YORK

2a

# ZONING MAP

CITY PLANNING COMMISSION  
THE CITY OF NEW YORK



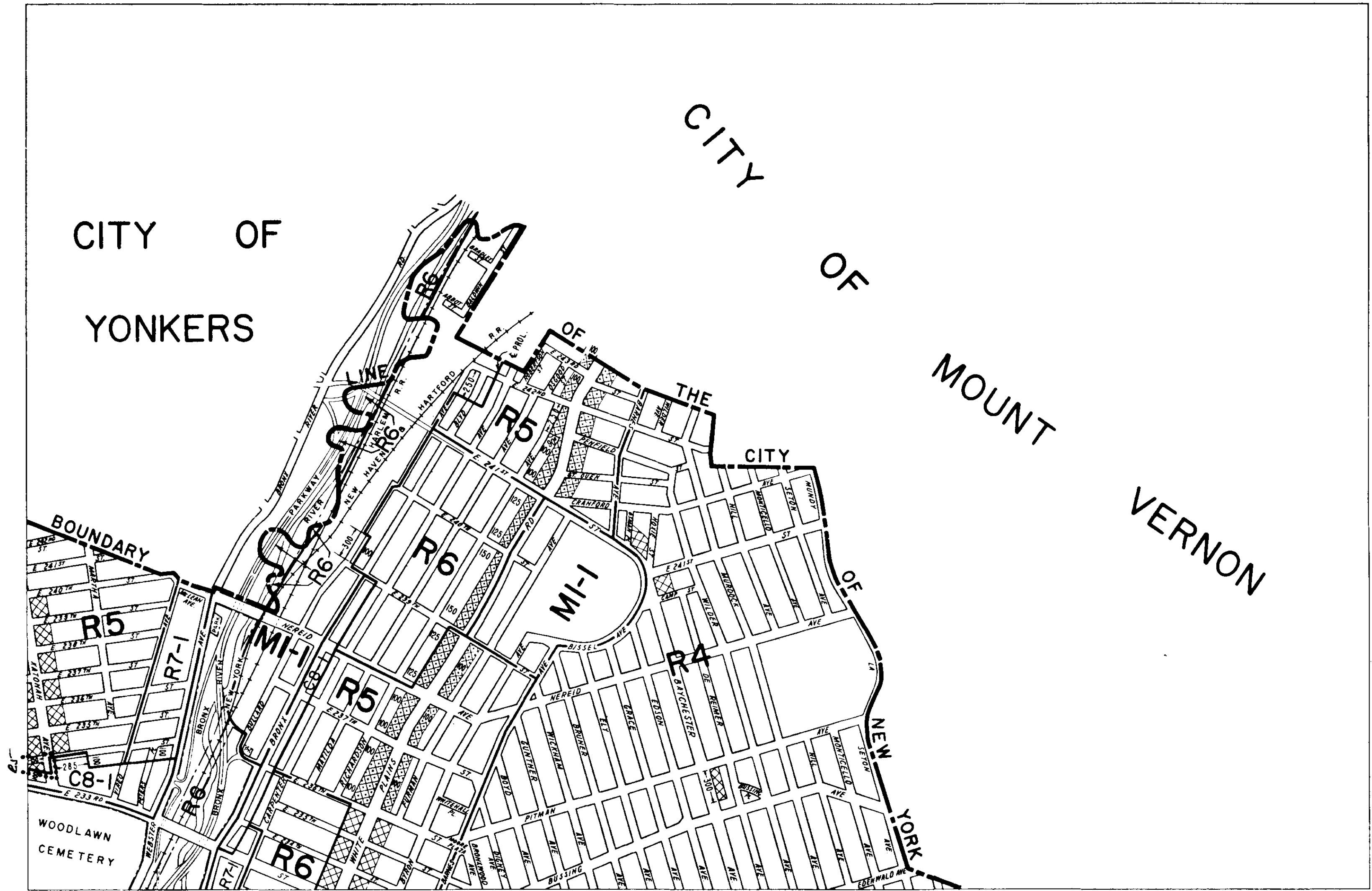
lc	2a	
ld	2b	2d

..... INDICATES PROPERTY  
REZONED BY AMENDMENT  
EFFECTIVE: JANUARY 28, 1965

A-528

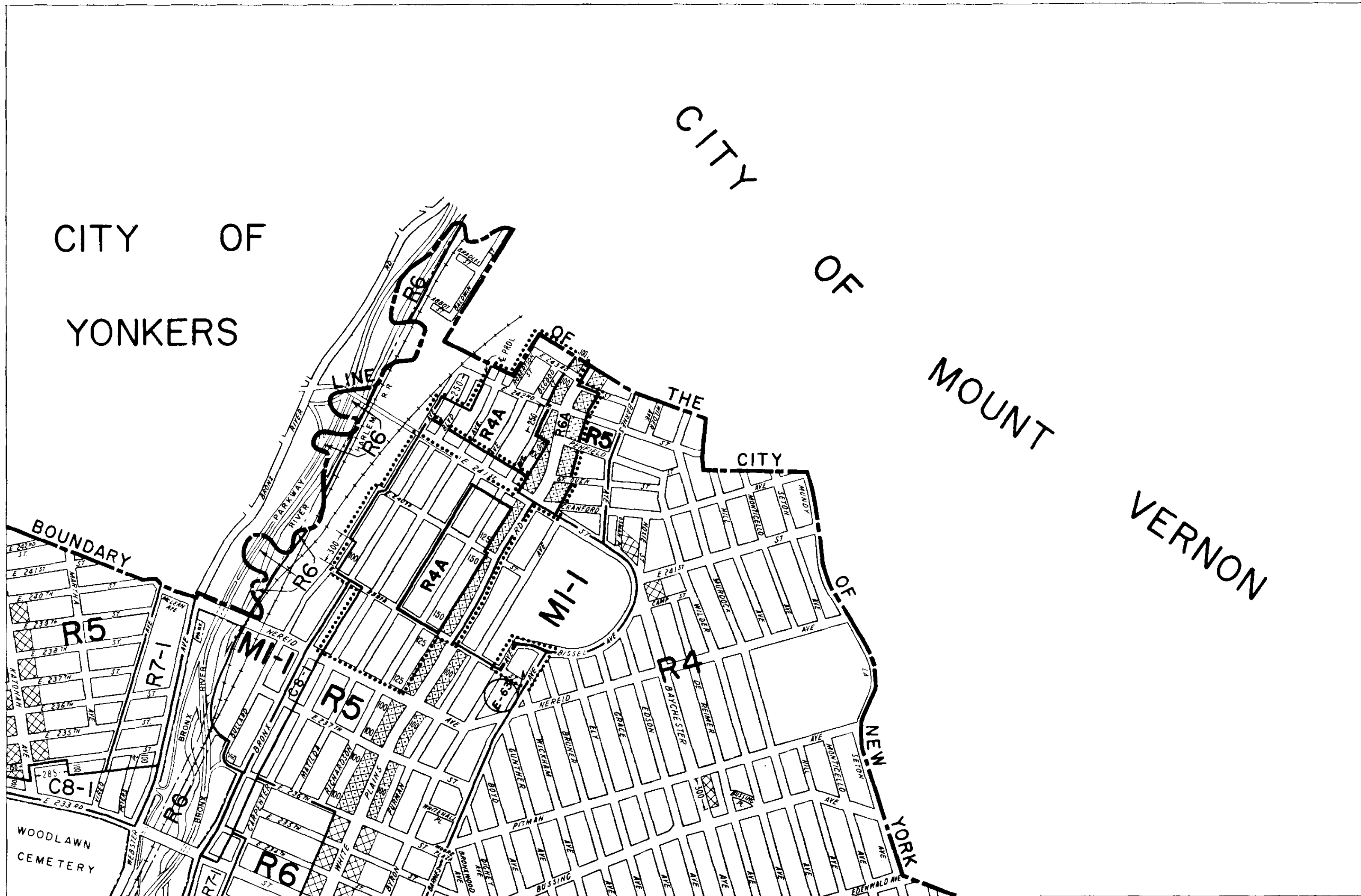
CP 18718

COPYRIGHTED BY THE CITY OF NEW YORK



600 0 600 1200 1800 FEET

C1-1	C1-2	C1-3	C1-4	C1-5	C2-1	C2-2	C2-3	C2-4	C2-5



# ZONING MAP

THE NEW YORK CITY PLANNING COMMISSION

## MAJOR ZONING CLASSIFICATIONS



- R — RESIDENTIAL DISTRICT
- C — COMMERCIAL DISTRICT
- M — MANUFACTURING DISTRICT

The number(s) and/or letter(s) which follows an "R", "C", or "M" district designation indicates use, bulk, and other controls as described in the text of the Zoning Resolution.

SPECIAL PURPOSE DISTRICTS

The letter(s) within the shaded area designates the special purpose district as described in the text of the Zoning Resolution.

INDICATES PROPERTY REZONED BY AMENDMENT EFFECTIVE: 9-06-95  
920585 ZMX A1695

RESTRICTIVE DECLARATION, FOR  
DETAIL REFER TO R.D. SHEET.

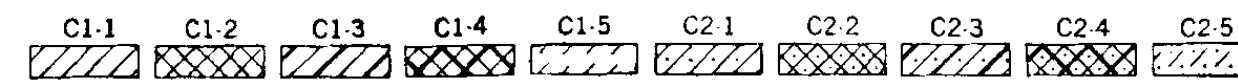
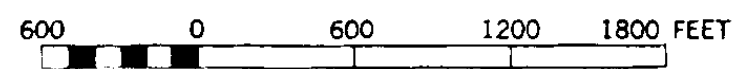
CITY ENVIRONMENTAL QUALITY  
REVIEW DECLARATION, FOR  
DETAIL REFER TO C.E.Q.R. SHEET.

## MAP KEY

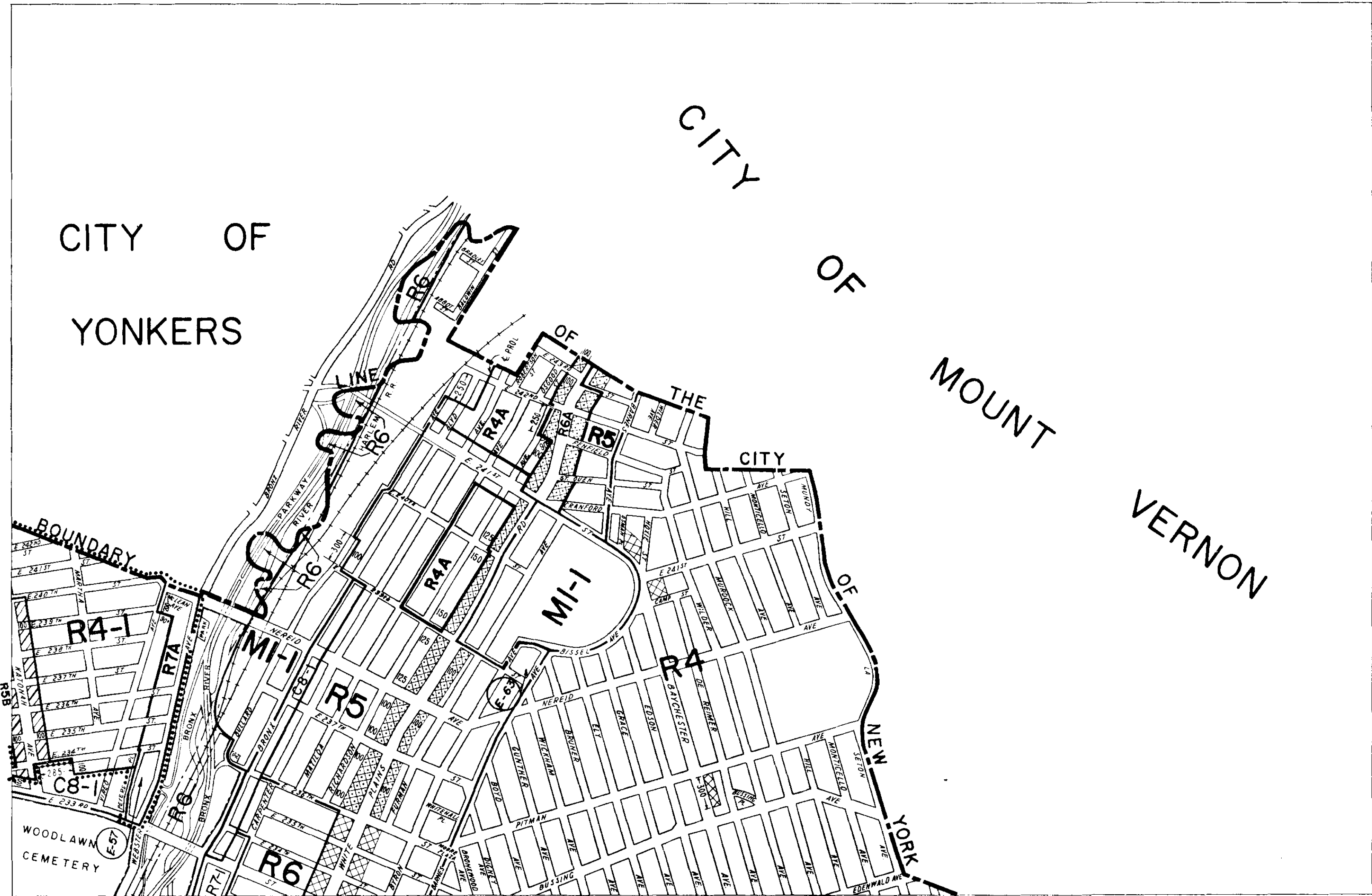
lc	<b>2a</b>	
ld	2b	2d

ZONING MAP 2a

COPYRIGHTED BY THE CITY OF NEW YORK







# ZONING MAP

THE NEW YORK CITY PLANNING COMMISSION

## MAJOR ZONING CLASSIFICATIONS



- R — RESIDENTIAL DISTRICT
- C — COMMERCIAL DISTRICT
- M — MANUFACTURING DISTRICT

The number(s) and/or letter(s) which follows an "R", "C", or "M" district designation indicates use, bulk, and other controls as described in the text of the Zoning Resolution.

SPECIAL PURPOSE DISTRICTS

The letter(s) within the shaded area designates the special purpose district as described in the text of the Zoning Resolution.

INDICATES PROPERTY REZONED BY AMENDMENT EFFECTIVE: 2-15 -96  
940644 ZMX A1705

RESTRICTIVE DECLARATION, FOR DETAIL REFER TO R.D. SHEET.

CITY ENVIRONMENTAL QUALITY REVIEW DECLARATION, FOR DETAIL REFER TO C.E.Q.R. SHEET.

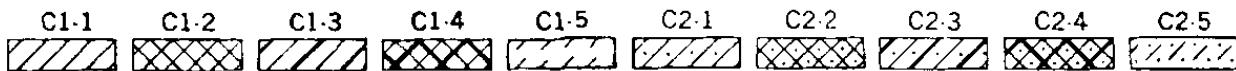
## MAP KEY

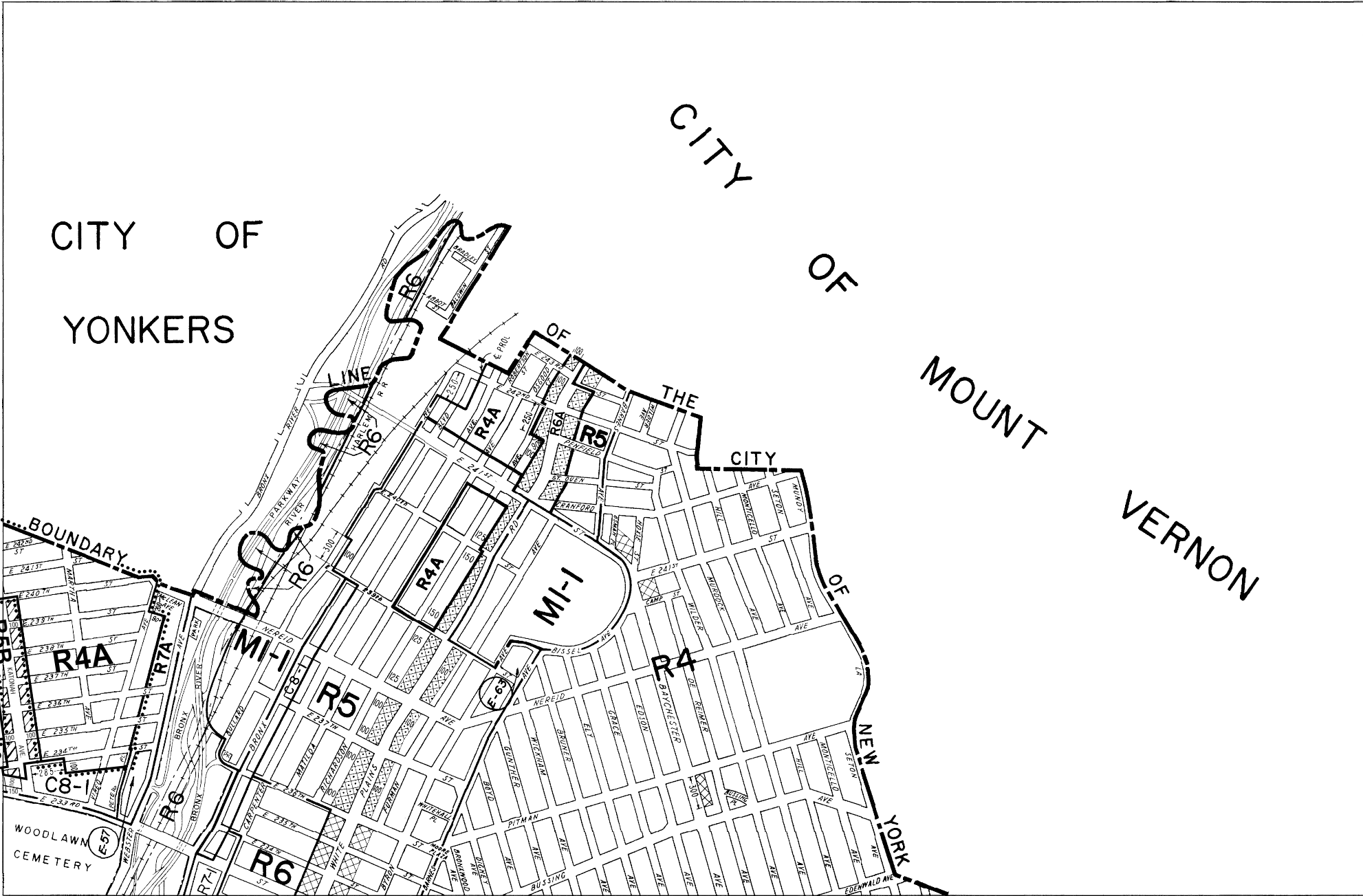
lc	<b>2a</b>	
ld	2b	2d

ZONING MAP 2a

COPYRIGHTED BY THE CITY OF NEW YORK

600 0 600 1200 1800 FEET





# ZONING MAP

THE NEW YORK CITY PLANNING COMMISSION

## Major Zoning Classifications:

The number(s) and/or letter(s) that follows an **R**, **C** or **M** District designation indicates use, bulk and other controls as described in the text of the Zoning Resolution.

- R** – RESIDENTIAL DISTRICT
- C** – COMMERCIAL DISTRICT
- M** – MANUFACTURING DISTRICT

..... AREA(S) REZONED

EFFECTIVE DATE(S) OF REZONING:  
2-15-2006 C 060110 XM

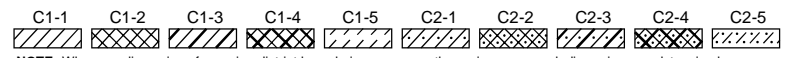

■ SPECIAL PURPOSE DISTRICT  
The letter(s) within the shaded area designates the special purpose district as described in the text of the Zoning Resolution.

- ⓓ – RESTRICTIVE DECLARATION
- ⓔ – CITY ENVIRONMENTAL QUALITY REVIEW DECLARATION

### MAP KEY

1c	<b>2a</b>	
1d	2b	2d

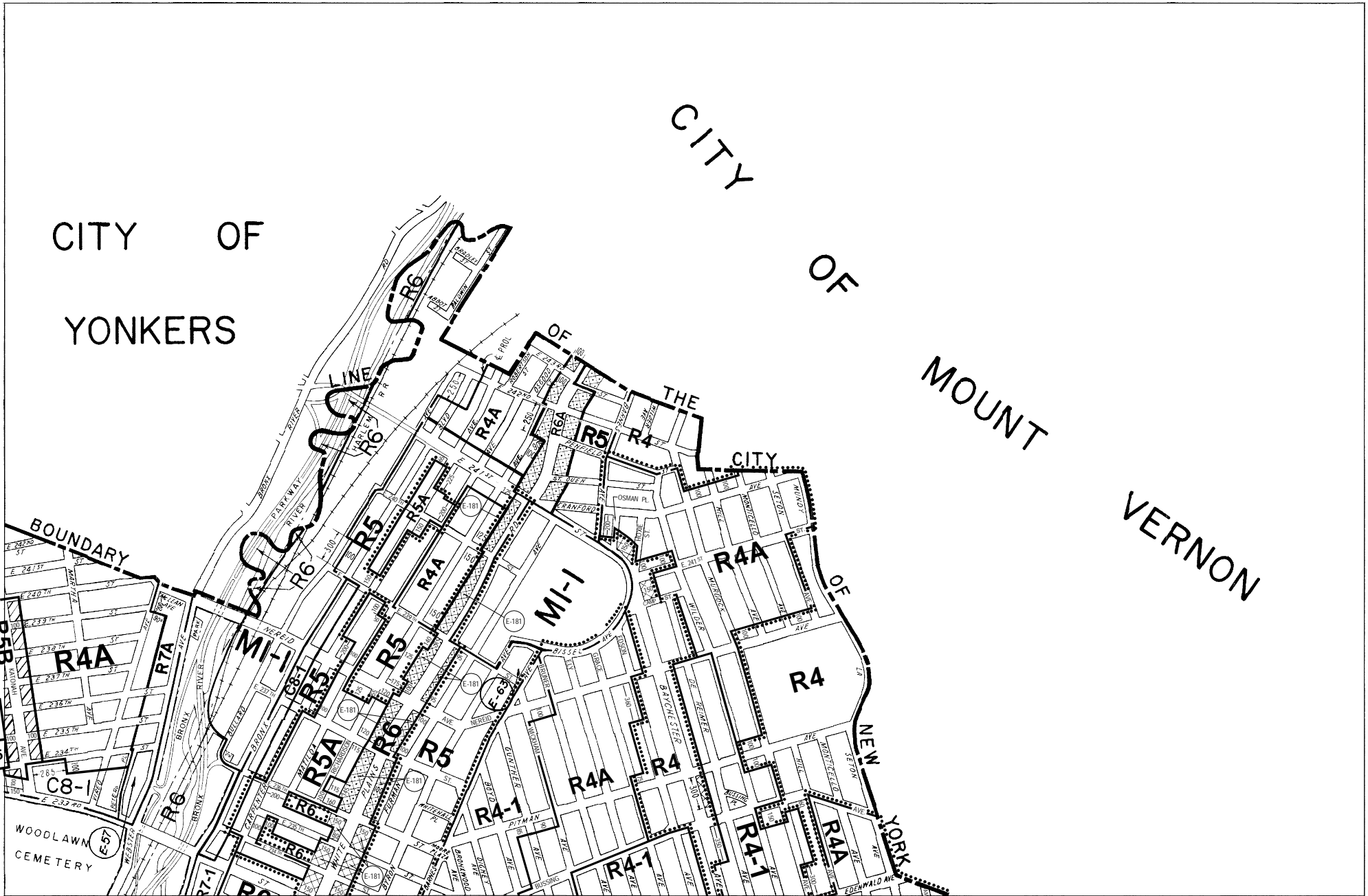
© Copyrighted by the City of New York



**NOTE:** Where no dimensions for zoning district boundaries appear on the zoning maps, such dimensions are determined in Article VII, Chapter 6 (Location of District Boundaries) of the Zoning Resolution.

**NOTE:** Zoning information as shown on this map is subject to change. For the most up-to-date zoning information for this map check the Department of City Planning website: <http://www.nyc.gov/html/dcp/html/subcats/zoning.html> or contact the Zoning Information Desk at (212) 720-3291.

ZONING MAP 2a



# ZONING MAP

THE NEW YORK CITY PLANNING COMMISSION

## Major Zoning Classifications:

The number(s) and/or letter(s) that follows an R, C or M District designation indicates use, bulk and other controls as described in the text of the Zoning Resolution.

- R – RESIDENTIAL DISTRICT
- C – COMMERCIAL DISTRICT
- M – MANUFACTURING DISTRICT

..... AREA(S) REZONED

EFFECTIVE DATE(S) OF REZONING:  
7-25-2007 C 070409 ZMX

■ SPECIAL PURPOSE DISTRICT  
The letter(s) within the shaded area designates the special purpose district as described in the text of the Zoning Resolution.

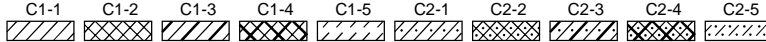

- ⓓ – RESTRICTIVE DECLARATION
- ⓔ – CITY ENVIRONMENTAL QUALITY REVIEW DECLARATION

### MAP KEY

1c	2a	
1d	2b	2d

© Copyrighted by the City of New York

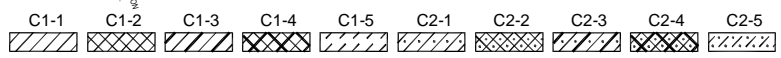

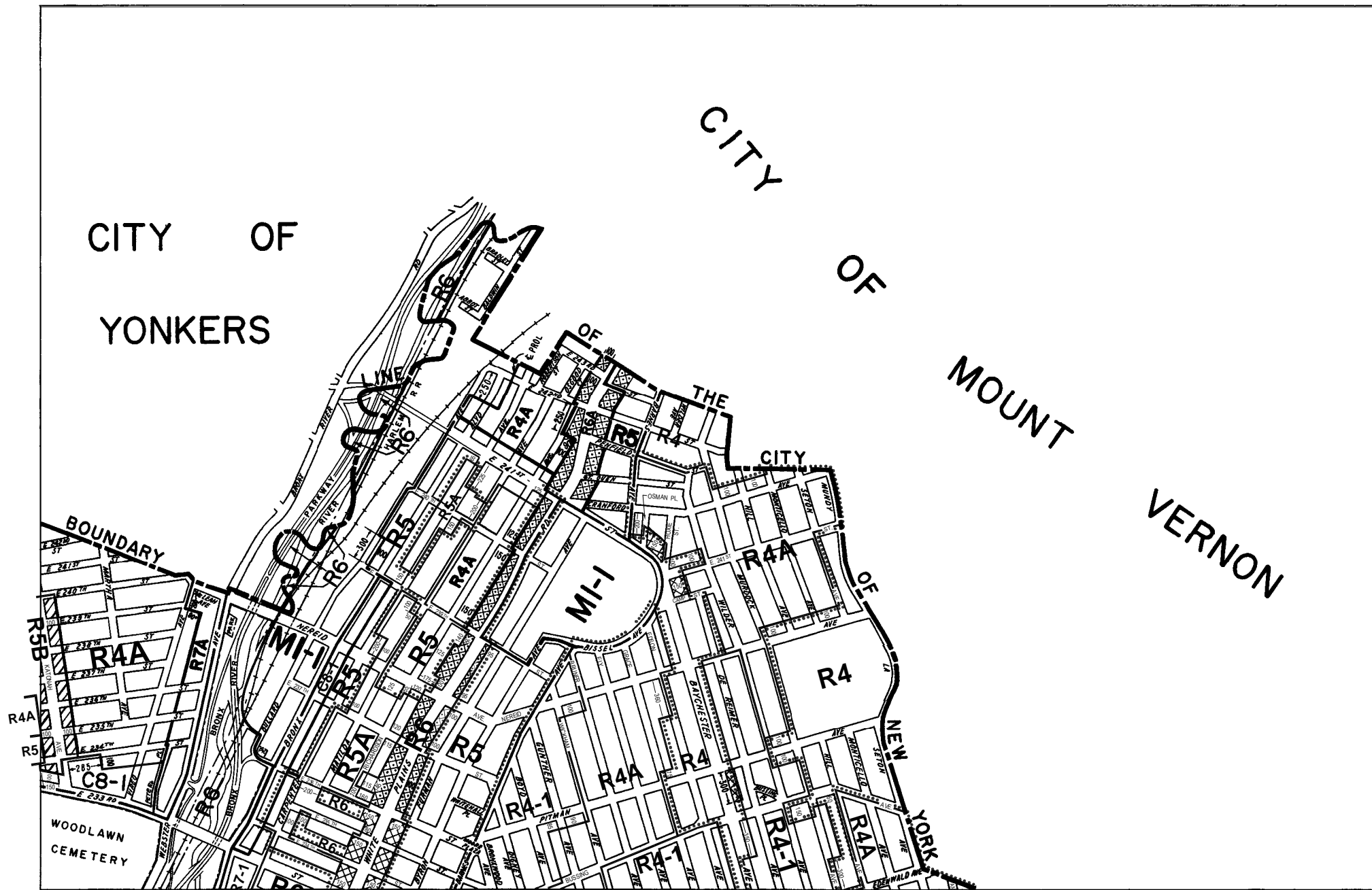
ZONING MAP 2a



NOTE: Where no dimensions for zoning district boundaries appear on the zoning maps, such dimensions are determined in Article VII, Chapter 6 (Location of District Boundaries) of the Zoning Resolution.

NOTE: Zoning information as shown on this map is subject to change. For the most up-to-date zoning information for this map, visit the Zoning section of the Department of City Planning website: [www.nyc.gov/planning](http://www.nyc.gov/planning) or contact the Zoning Information Desk at (212) 720-3291.





**NOTE:** Where no dimensions for zoning district boundaries appear on the zoning maps, such dimensions are determined in Article VII, Chapter 6 (Location of District Boundaries) of the Zoning Resolution.

# ZONING MAP

THE NEW YORK CITY PLANNING COMMISSION

## Major Zoning Classifications:

The number(s) and/or letter(s) that follows an R, C or M District designation indicates use, bulk and other controls as described in the text of the Zoning Resolution.

- R – RESIDENTIAL DISTRICT
- C – COMMERCIAL DISTRICT
- M – MANUFACTURING DISTRICT

SPECIAL PURPOSE DISTRICT  
The letter(s) within the shaded area designates the special purpose district as described in the text of the Zoning Resolution.

AREA(S) REZONED

## Effective Date(s) of Rezoning:

07-25-2007 C 070409 ZMX

## Special Requirements:

For a list of lots subject to CEQR environmental requirements, see APPENDIX C.

For a list of lots subject to "D" restrictive declarations, see APPENDIX D.

For Inclusionary Housing designated areas on this map, see APPENDIX F.

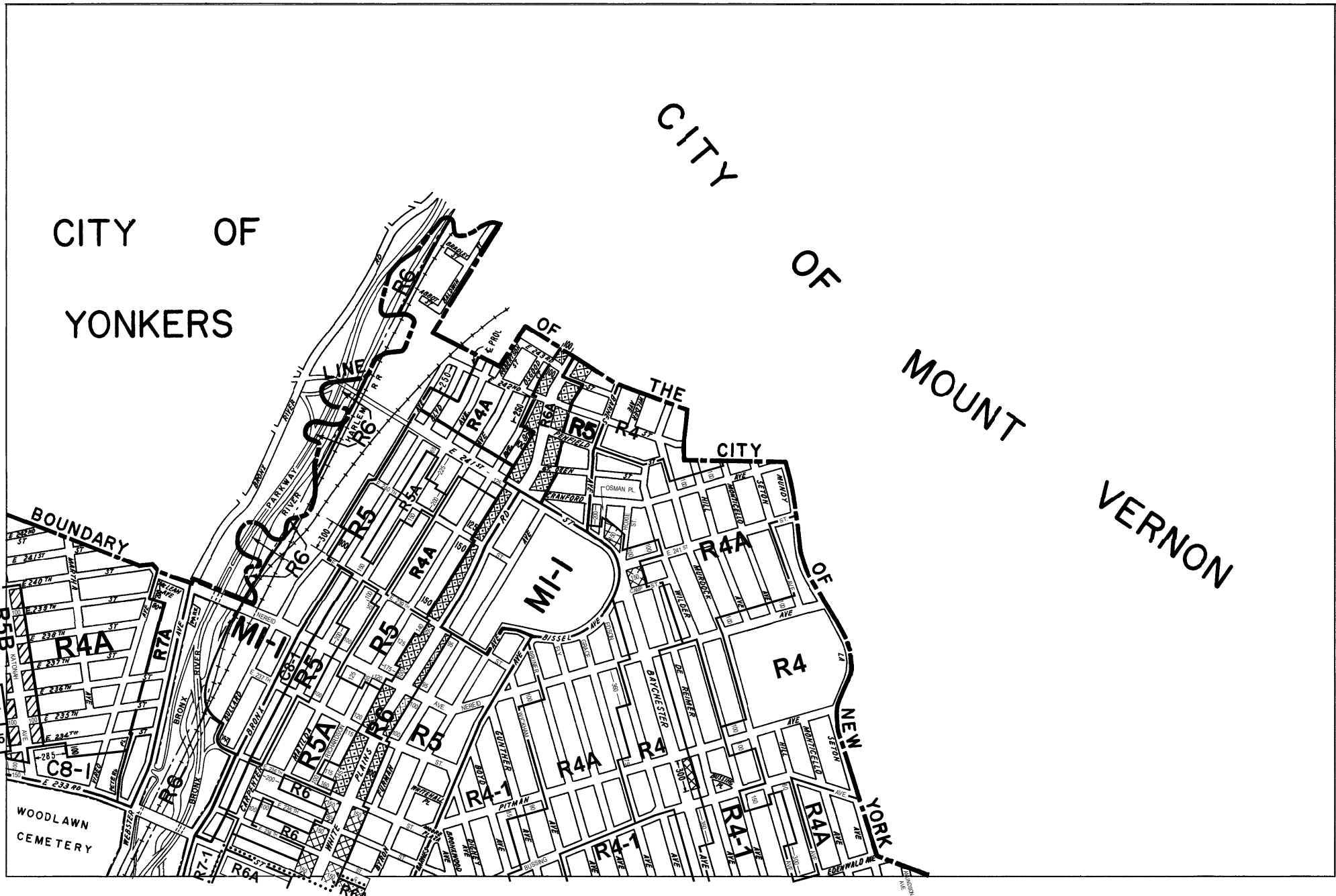
### MAP KEY

1c	<b>2a</b>	
1d	2b	2d

© Copyrighted by the City of New York

ZONING MAP 2a

**NOTE:** Zoning information as shown on this map is subject to change. For the most up-to-date zoning information for this map, visit the Zoning section of the Department of City Planning website: [www.nyc.gov/planning](http://www.nyc.gov/planning) or contact the Zoning Information Desk at (212) 720-3291.



# ZONING MAP

THE NEW YORK CITY PLANNING COMMISSION

## Major Zoning Classifications:

The number(s) and/or letter(s) that follows an R, C or M District designation indicates use, bulk and other controls as described in the text of the Zoning Resolution.

- R – RESIDENTIAL DISTRICT
- C – COMMERCIAL DISTRICT
- M – MANUFACTURING DISTRICT

SPECIAL PURPOSE DISTRICT  
The letter(s) within the shaded area designates the special purpose district as described in the text of the Zoning Resolution.

AREA(S) REZONED

## Effective Date(s) of Rezoning:

10-05-2011 C 110384 ZMX

## Special Requirements:

For a list of lots subject to CEQR environmental requirements, see APPENDIX C.

For a list of lots subject to "D" restrictive declarations, see APPENDIX D.

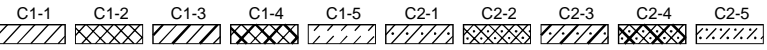
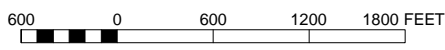
For Inclusionary Housing designated areas on this map, see APPENDIX F.

### MAP KEY

1c	<b>2a</b>	
1d	2b	2d

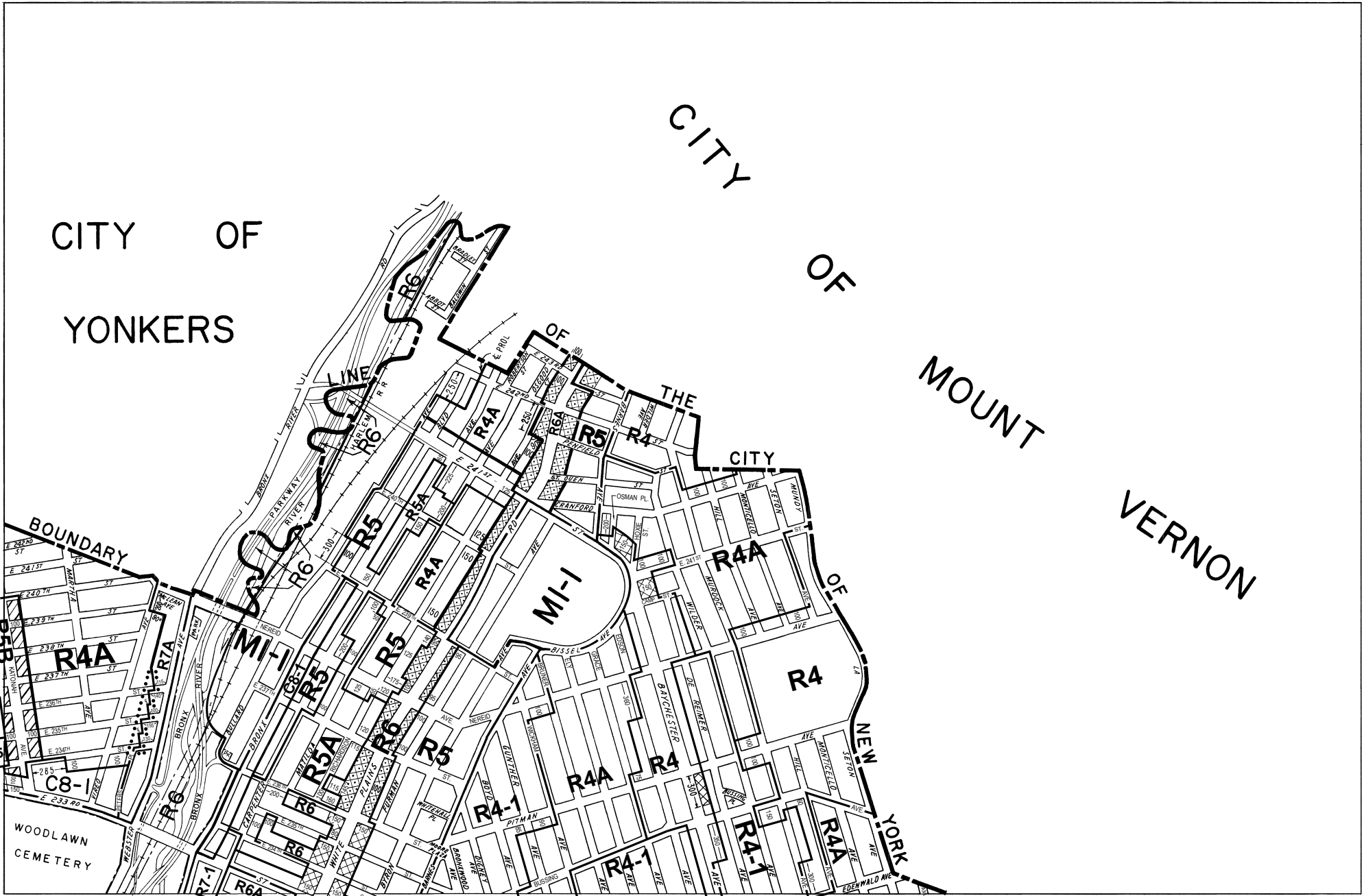
© Copyrighted by the City of New York

ZONING MAP 2a



NOTE: Where no dimensions for zoning district boundaries appear on the zoning maps, such dimensions are determined in Article VII, Chapter 6 (Location of District Boundaries) of the Zoning Resolution.

NOTE: Zoning information as shown on this map is subject to change. For the most up-to-date zoning information for this map, visit the Zoning section of the Department of City Planning website: [www.nyc.gov/planning](http://www.nyc.gov/planning) or contact the Zoning Information Desk at (212) 720-3291.



# ZONING MAP

THE NEW YORK CITY PLANNING COMMISSION

### Major Zoning Classifications:

The number(s) and/or letter(s) that follows an R, C or M District designation indicates use, bulk and other controls as described in the text of the Zoning Resolution.

- R – RESIDENTIAL DISTRICT
- C – COMMERCIAL DISTRICT
- M – MANUFACTURING DISTRICT

SPECIAL PURPOSE DISTRICT  
The letter(s) within the shaded area designates the special purpose district as described in the text of the Zoning Resolution.

AREA(S) REZONED

### Effective Date(s) of Rezoning:

04-20-2016 C 160065 ZMX

### Special Requirements:

For a list of lots subject to CEQR environmental requirements, see APPENDIX C.

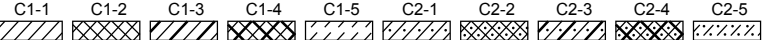
For a list of lots subject to "D" restrictive declarations, see APPENDIX D.

For Inclusionary Housing designated areas on this map, see APPENDIX F.

### MAP KEY

1c	<b>2a</b>	
1d	2b	2d

© Copyrighted by the City of New York



**NOTE:** Where no dimensions for zoning district boundaries appear on the zoning maps, such dimensions are determined in Article VII, Chapter 6 (Location of District Boundaries) of the Zoning Resolution.

ZONING MAP **2a**

**NOTE:** Zoning information as shown on this map is subject to change. For the most up-to-date zoning information for this map, visit the Zoning section of the Department of City Planning website: [www.nyc.gov/planning](http://www.nyc.gov/planning) or contact the Zoning Information Desk at (212) 720-3291.






# ZONING MAP


THE NEW YORK CITY PLANNING COMMISSION

## Major Zoning Classifications:

The number(s) and/or letter(s) that follows an R, C or M District designation indicates use, bulk and other controls as described in the text of the Zoning Resolution.

- R – RESIDENTIAL DISTRICT
- C – COMMERCIAL DISTRICT
- M – MANUFACTURING DISTRICT

 SPECIAL PURPOSE DISTRICT  
The letter(s) within the shaded area designates the special purpose district as described in the text of the Zoning Resolution.

 AREA(S) REZONED

## Effective Date(s) of Rezoning:

07-14-2022 C 200228 ZMX

## Special Requirements:

For a list of lots subject to CEQR environmental requirements, see APPENDIX C.

For a list of lots subject to "D" restrictive declarations, see APPENDIX D.

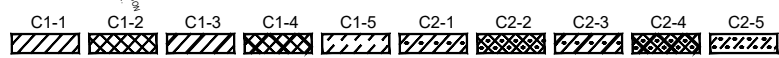
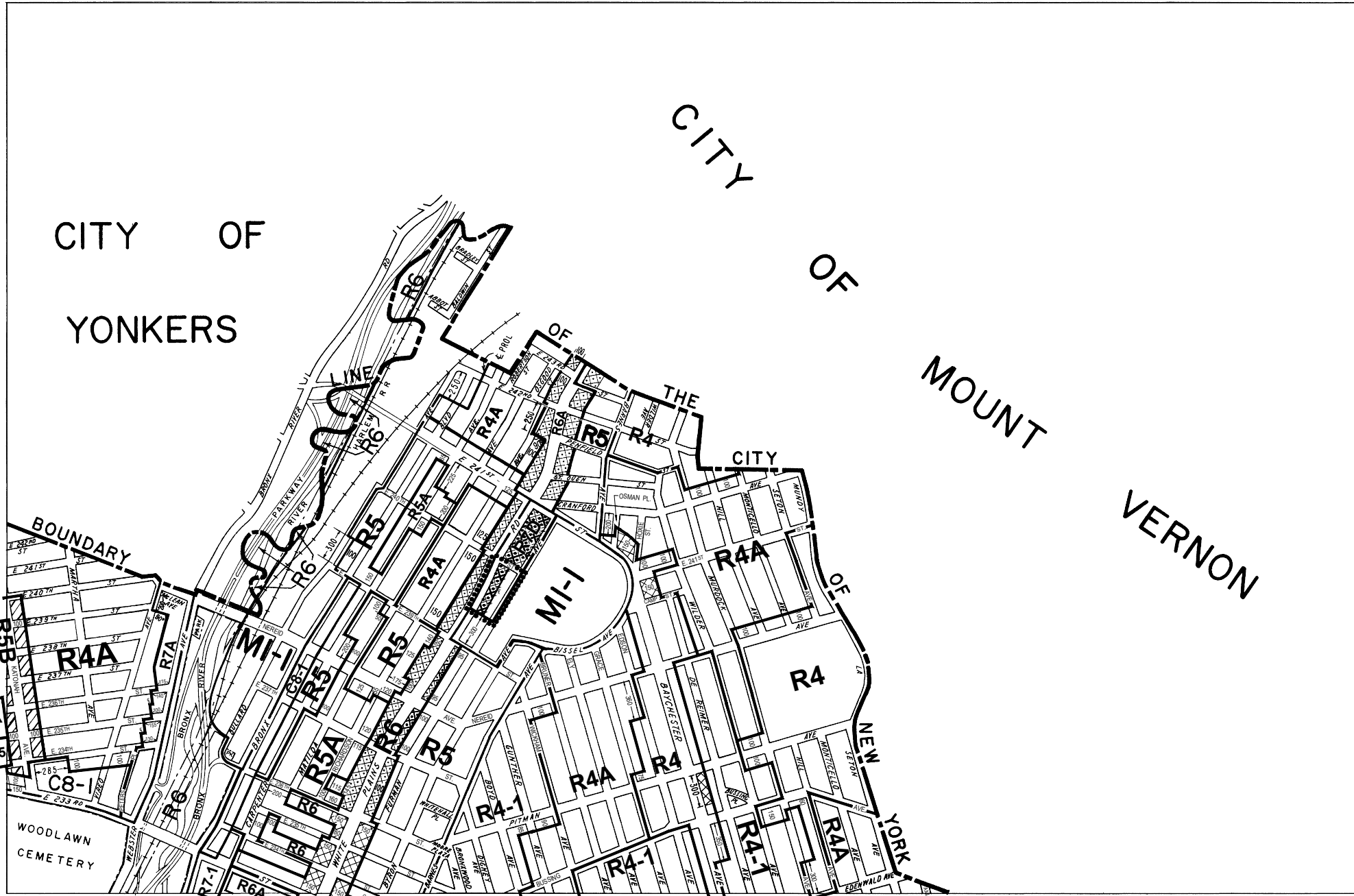
For Inclusionary Housing designated areas and Mandatory Inclusionary Housing areas on this map, see APPENDIX F.

### MAP KEY

1c	<b>2a</b>	
1d	2b	2d

© Copyrighted by the City of New York

ZONING MAP **2a**



NOTE: Where no dimensions for zoning district boundaries appear on the zoning maps, such dimensions are determined in Article VII, Chapter 6 (Location of District Boundaries) of the Zoning Resolution.

NOTE: Zoning information as shown on this map is subject to change. For the most up-to-date zoning information for this map, visit the Zoning section of the Department of City Planning website: [www.nyc.gov/planning](http://www.nyc.gov/planning) or contact the Zoning Information Desk at (212) 720-3291.



## Metadata for Historical Zoning Maps:

### **Source:**

These PDF maps were created from the set of past versions of each of the 126 zoning maps in the Technical Review Division's archive. This set includes map versions for each zoning map beginning with the original 1961 issue of the Zoning Resolution and ending with the current zoning map as posted in the Zoning section of the Department of City Planning website: [www.nyc.gov/planning](http://www.nyc.gov/planning).

### **Scanning and Creation of Adobe PDF copies:**

Maps in this archive from 1961 through Update #2 of the Zoning Resolution in 2003 are scans of actual printed zoning map. From Update #3 (2005) onwards, maps are direct PDF copies of the map revisions as printed in updates to the Zoning Resolution.

### **Notes on conversion of Amendment Numbers to CP (City Planning) or ULURP numbers:**

On earlier zoning maps, an Amendment Number (e.g. A-629) is used to identify the area that has been rezoned. Commission reports and sketch maps for rezonings are referenced solely by CP or ULURP numbers. In order to request copies of reports or sketch maps it is necessary to know the CP or ULURP number. A conversion table (ANumber-CPNumberConversion.pdf) is available to translate the "A" numbers listed on the actual zoning maps to their corresponding CP or ULURP numbers. Use of the Amendment Number to identify zoning map changes has been discontinued.

### **Copyright:**

These maps are copyrighted by the City of New York. This is indicated in the space below the map legend on each map.

### **Contact Info:**

NYC Department of City Planning  
22 Reade Street, RM 3N  
New York, NY 10007  
212.720.3505 phone  
[zoning\\_gis@planning.nyc.gov](mailto:zoning_gis@planning.nyc.gov)