


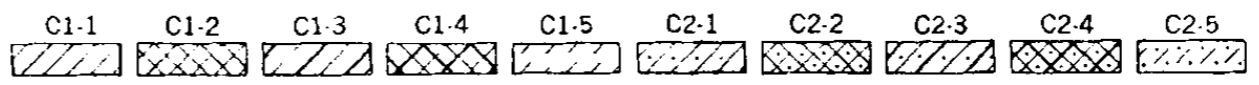

1d

**ZONING MAP**  
CITY PLANNING COMMISSION  
THE CITY OF NEW YORK



1a	1c	2a
1b	<b>1d</b>	2b
3a	3c	4a

EFFECTIVE: DECEMBER 15, 1961



COPYRIGHTED BY THE CITY OF NEW YORK

1d

# ZONING MAP

CITY PLANNING COMMISSION  
THE CITY OF NEW YORK



1a	1c	2a
1b	<b>1d</b>	2b
3a	3c	4a

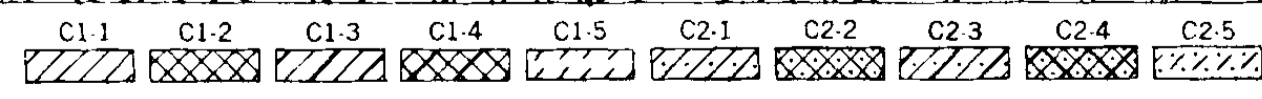
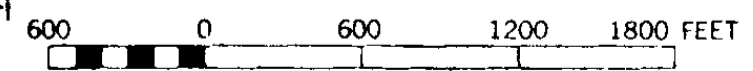
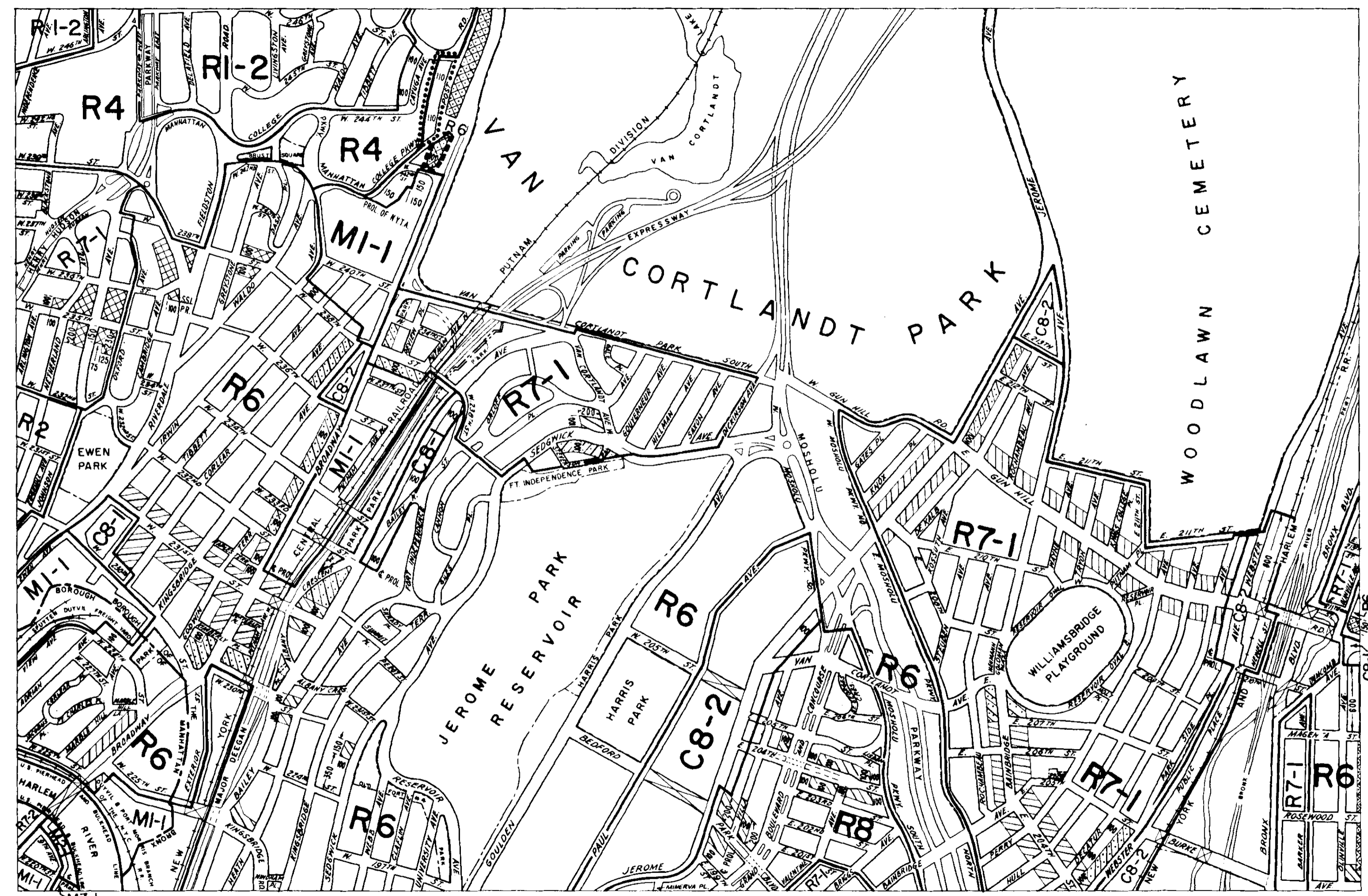
--- INDICATES CORRECTION TO CONFORM TO MAP  
EFFECTIVE: DECEMBER 15, 1961  
A-171

..... INDICATES PROPERTY REZONED BY AMENDMENT EFFECTIVE: FEBRUARY 8, 1962  
A-159

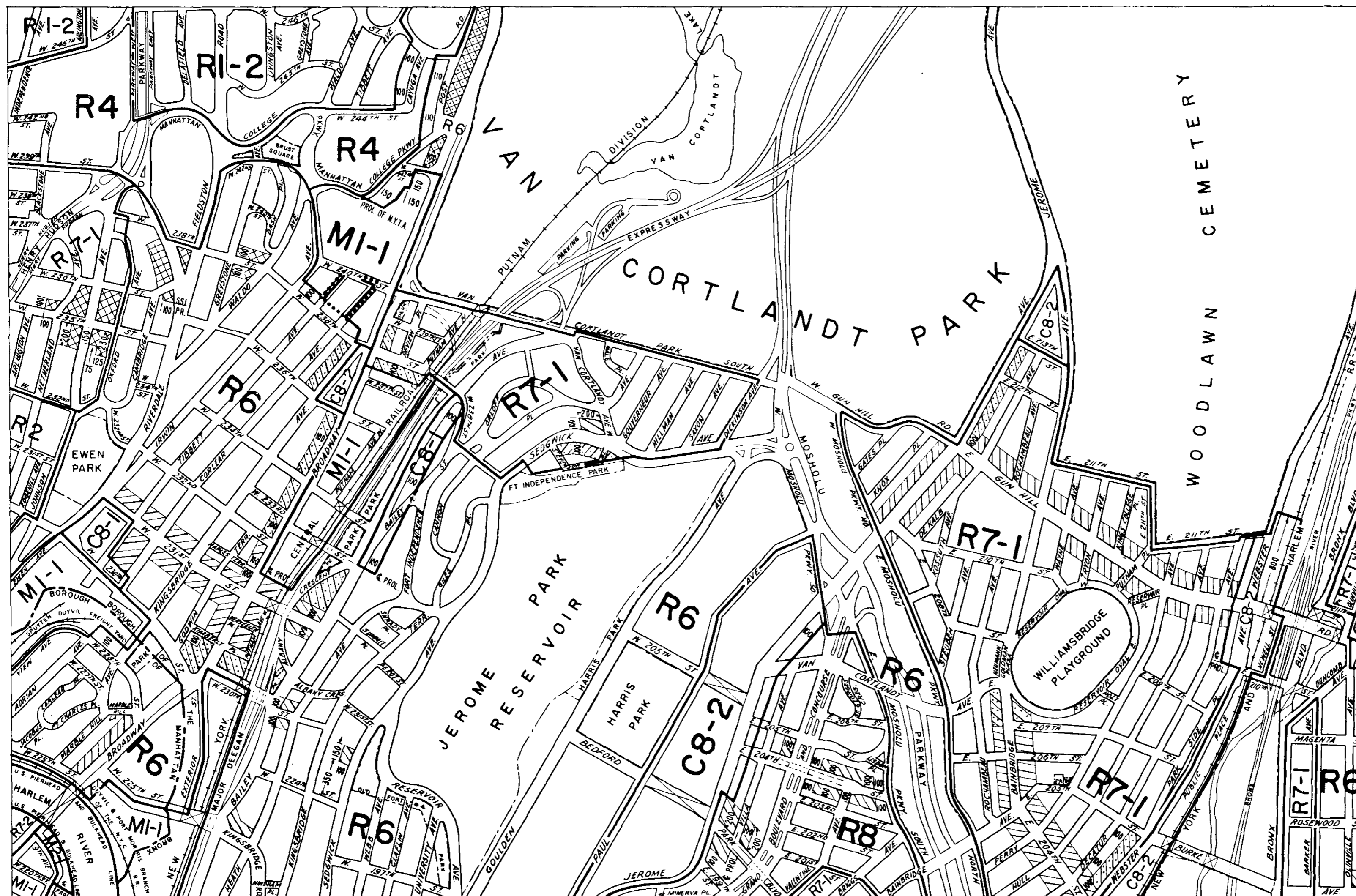
CP 17090

COPYRIGHTED BY THE CITY OF NEW YORK

002








1d

**ZONING MAP**  
CITY PLANNING COMMISSION  
THE CITY OF NEW YORK

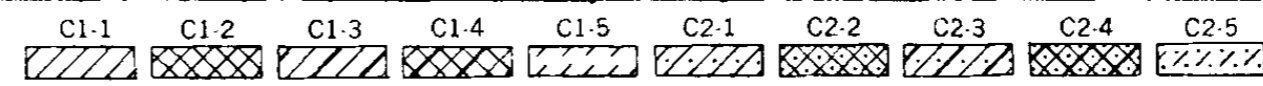
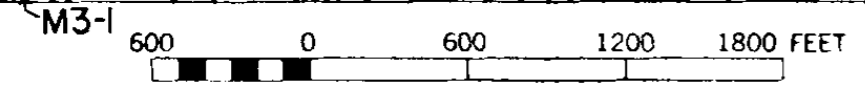


1a	1c	2a
1b	<b>1d</b>	2b
3a	3c	4a

..... INDICATES PROPERTY  
REZONED BY AMENDMENT  
EFFECTIVE: JUNE 21, 1962

A-229

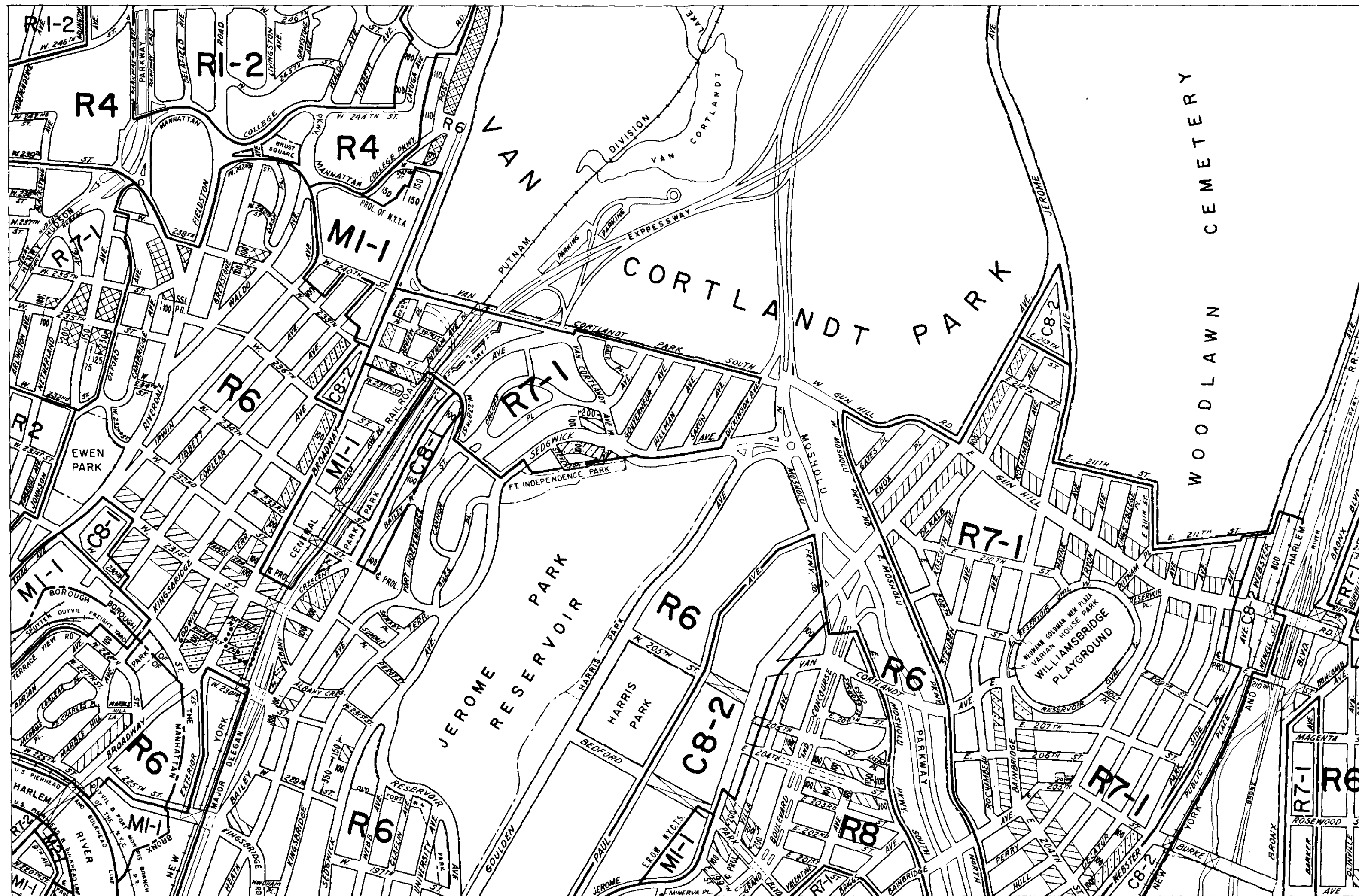
CP 17346












1d

# ZONING MAP

CITY PLANNING COMMISSION

THE CITY OF NEW YORK



1a	1c	2a
1b	<b>1d</b>	2b
3a	3c	4a

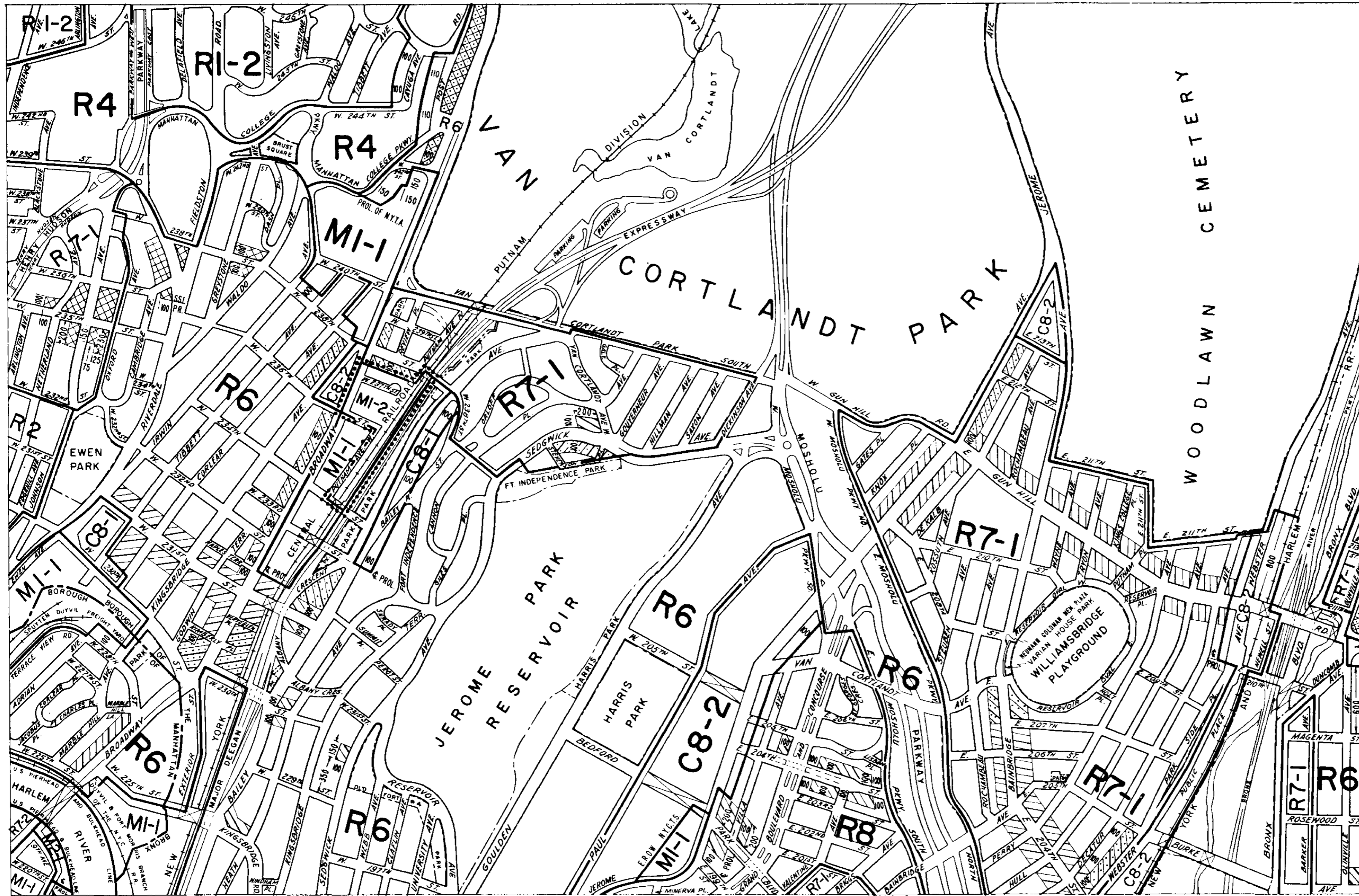
..... INDICATES PROPERTY  
REZONED BY AMENDMENT  
EFFECTIVE: SEPTEMBER 24, 1964

A-491

CP 18533


COPYRIGHTED BY THE CITY OF NEW YORK





1d

**ZONING MAP**  
CITY PLANNING COMMISSION  
THE CITY OF NEW YORK



1a	1c	2a
1b	<b>1d</b>	2b
3a	3c	4a

..... INDICATES PROPERTY  
REZONED BY AMENDMENT  
EFFECTIVE: OCTOBER 8, 1964

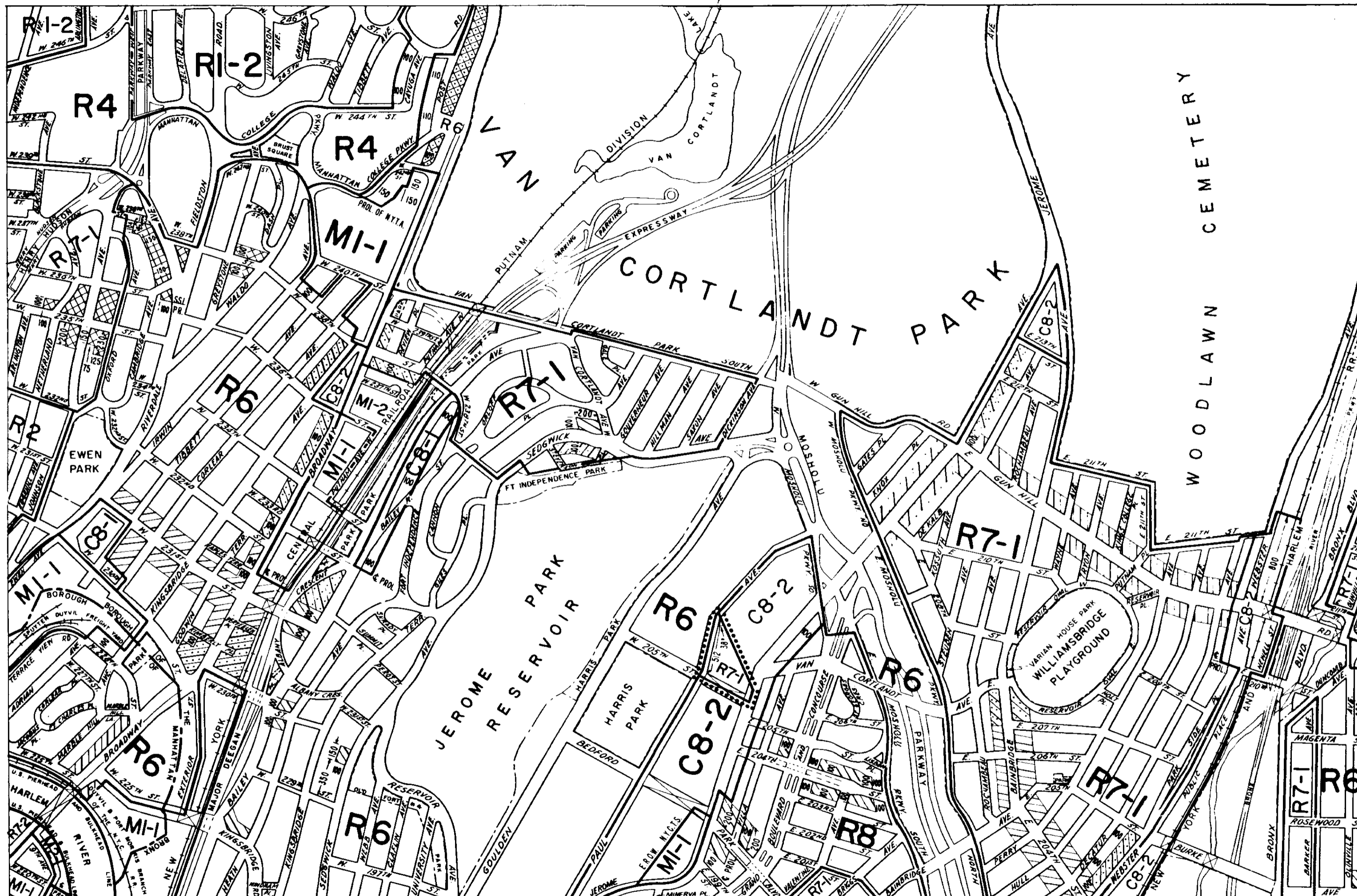
A-492

CP 18400

COPYRIGHTED BY THE CITY OF NEW YORK








1d

# ZONING MAP

CITY PLANNING COMMISSION  
THE CITY OF NEW YORK



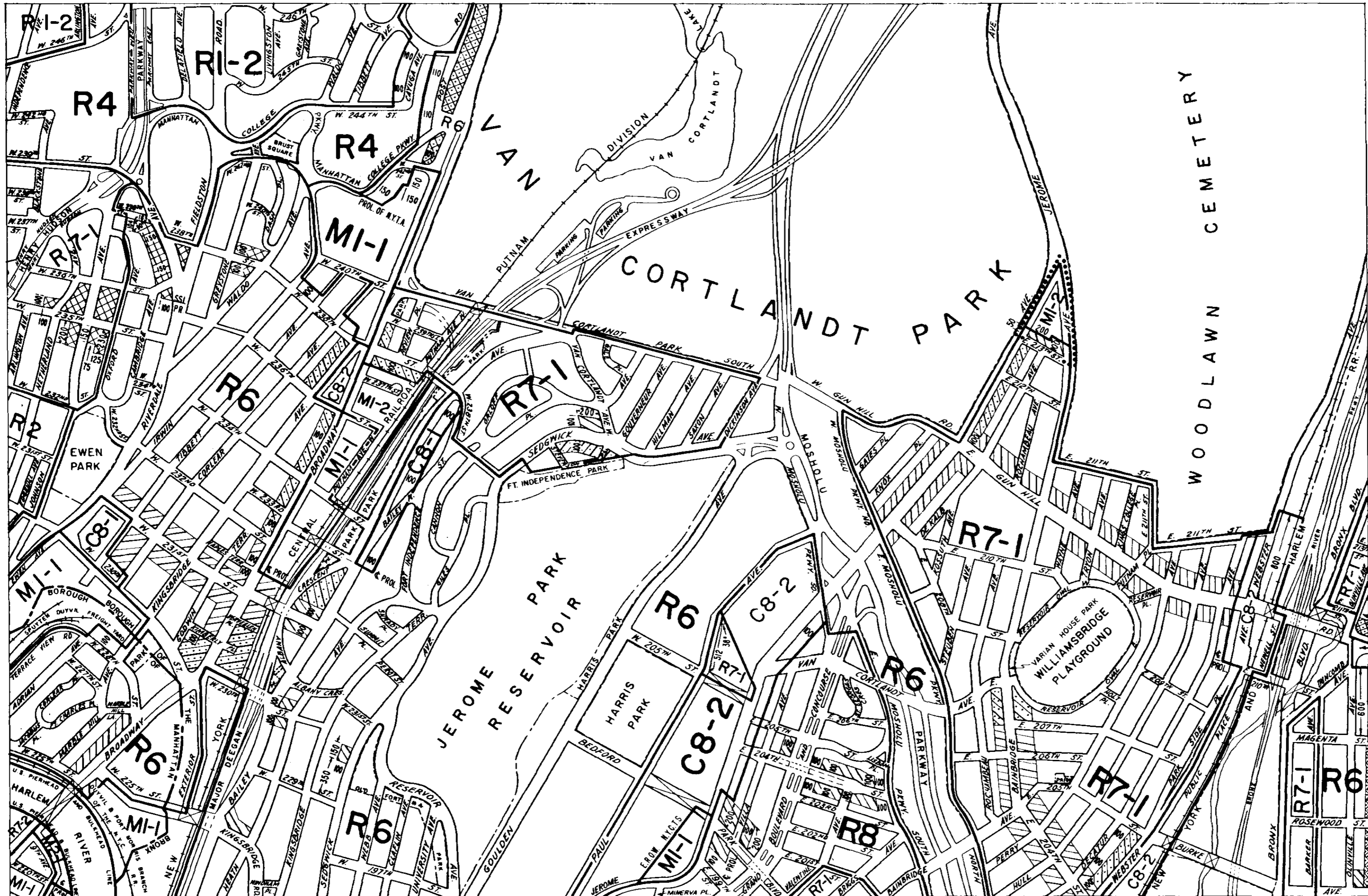
1a	1c	2a
1b	<b>1d</b>	2b
3a	3c	4a

..... INDICATES PROPERTY  
REZONED BY AMENDMENT  
EFFECTIVE APRIL 8, 1965

A-550

CP 18782


COPYRIGHTED BY THE CITY OF NEW YORK



1d

# ZONING MAP

CITY PLANNING COMMISSION  
THE CITY OF NEW YORK

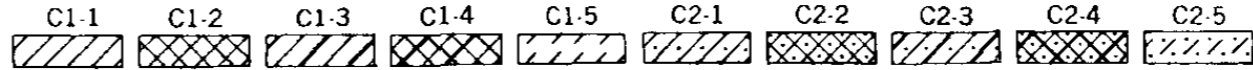
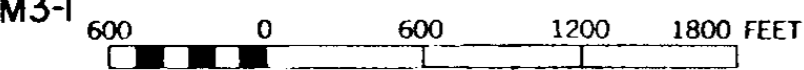


1a	1c	2a
1b	<b>1d</b>	2b
3a	3c	4a

..... INDICATES PROPERTY  
REZONED BY AMENDMENT  
EFFECTIVE DECEMBER 16, 1965

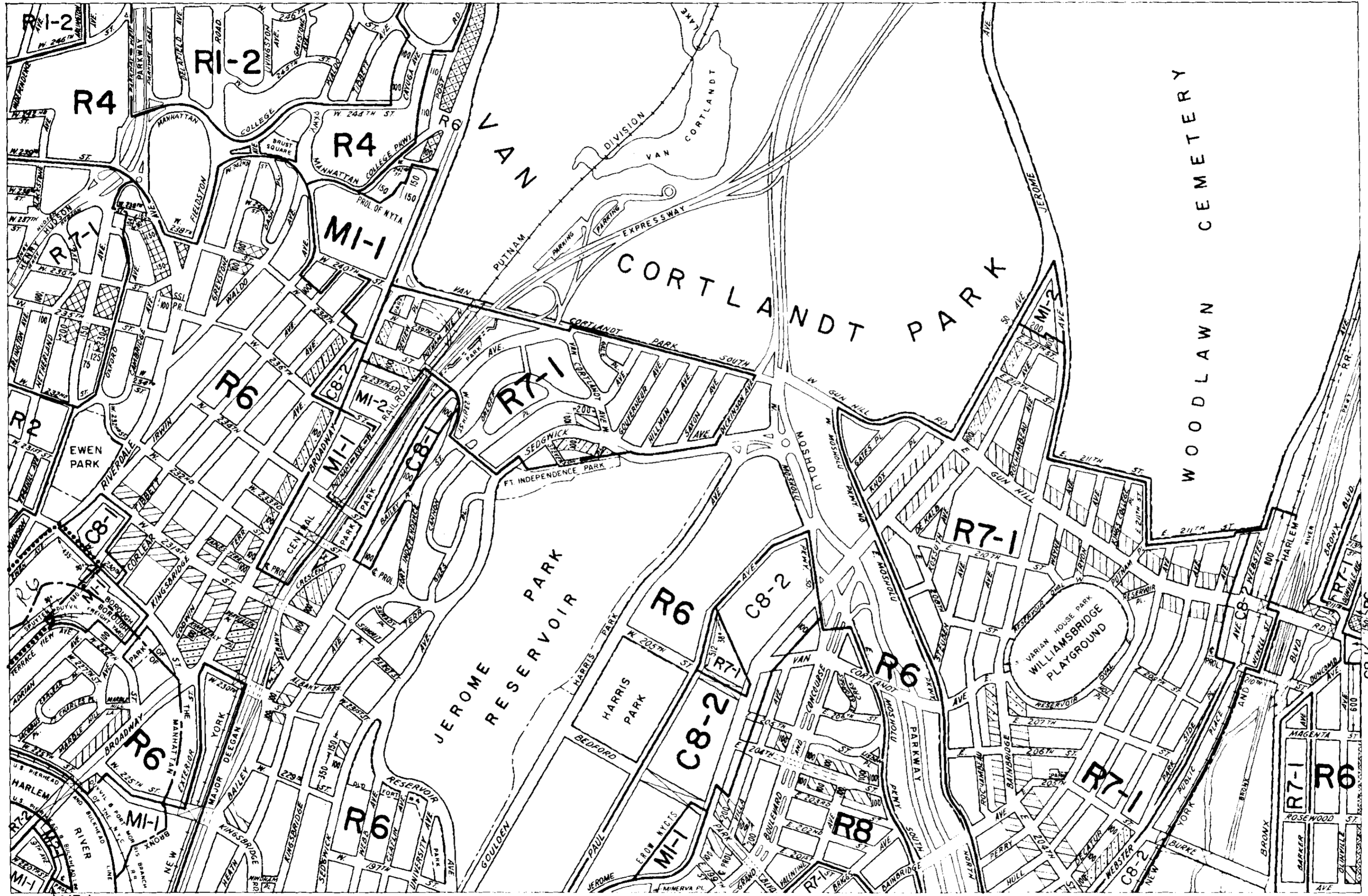
A-622

CP 19151



COPYRIGHTED BY THE CITY OF NEW YORK





1d

**ZONING MAP**  
CITY PLANNING COMMISSION  
THE CITY OF NEW YORK

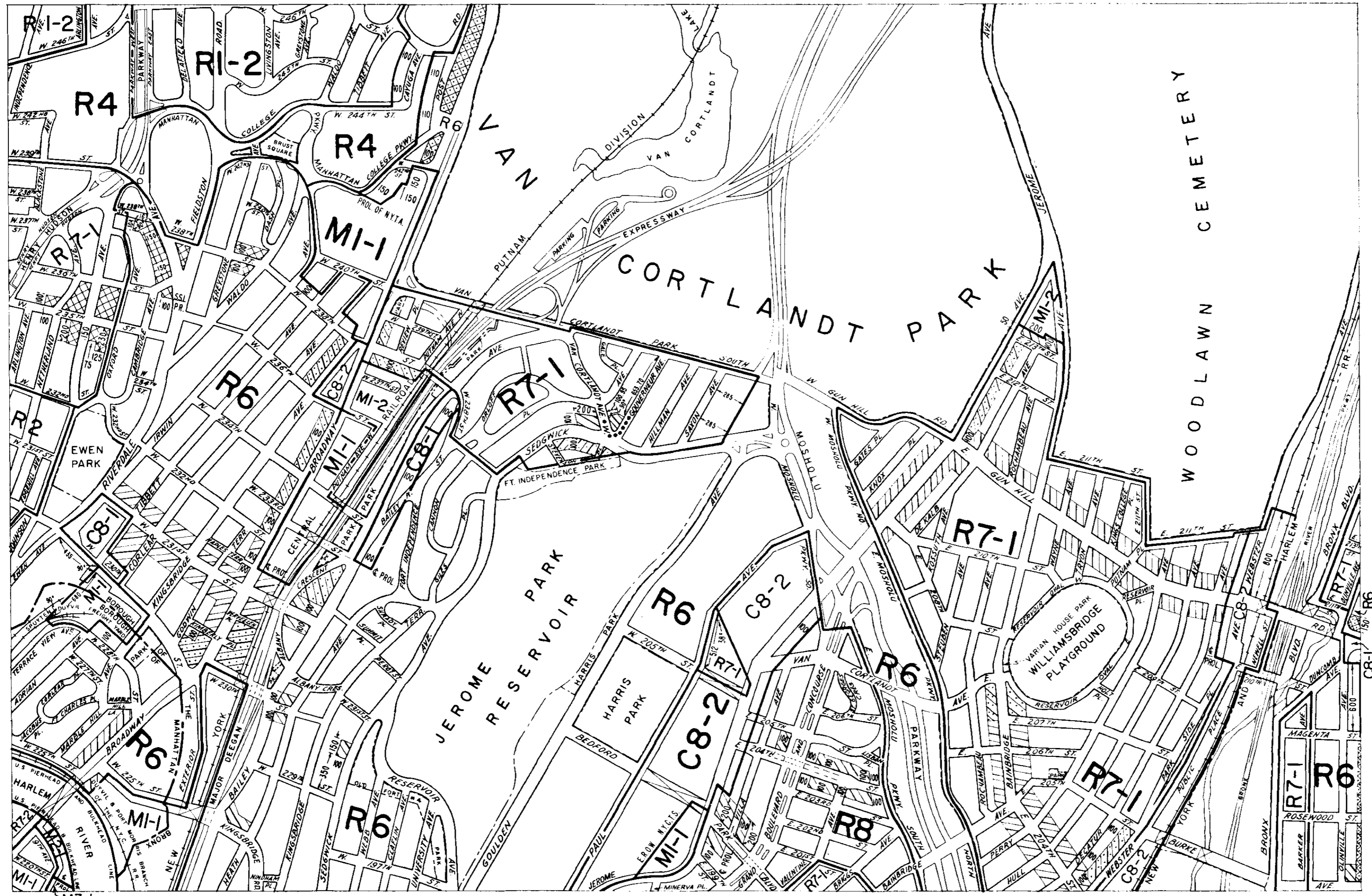


1a	1c	2a
1b	<b>1d</b>	2b
3a	3c	4a

..... INDICATES PROPERTY  
REZONED BY AMENDMENT  
EFFECTIVE: FEBRUARY 10, 1966

A-646  
314235

COPYRIGHTED BY THE CITY OF NEW YORK




1d

# ZONING MAP

CITY PLANNING COMMISSION

THE CITY OF NEW YORK

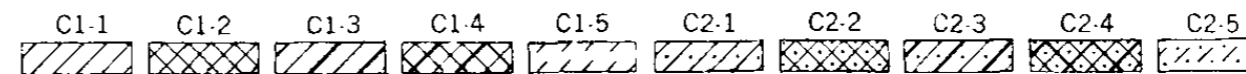


1a	1c	2a
1b	<b>1d</b>	2b
3a	3c	4a

..... INDICATES PROPERTY  
REZONED BY AMENDMENT  
EFFECTIVE: JULY 28, 1966

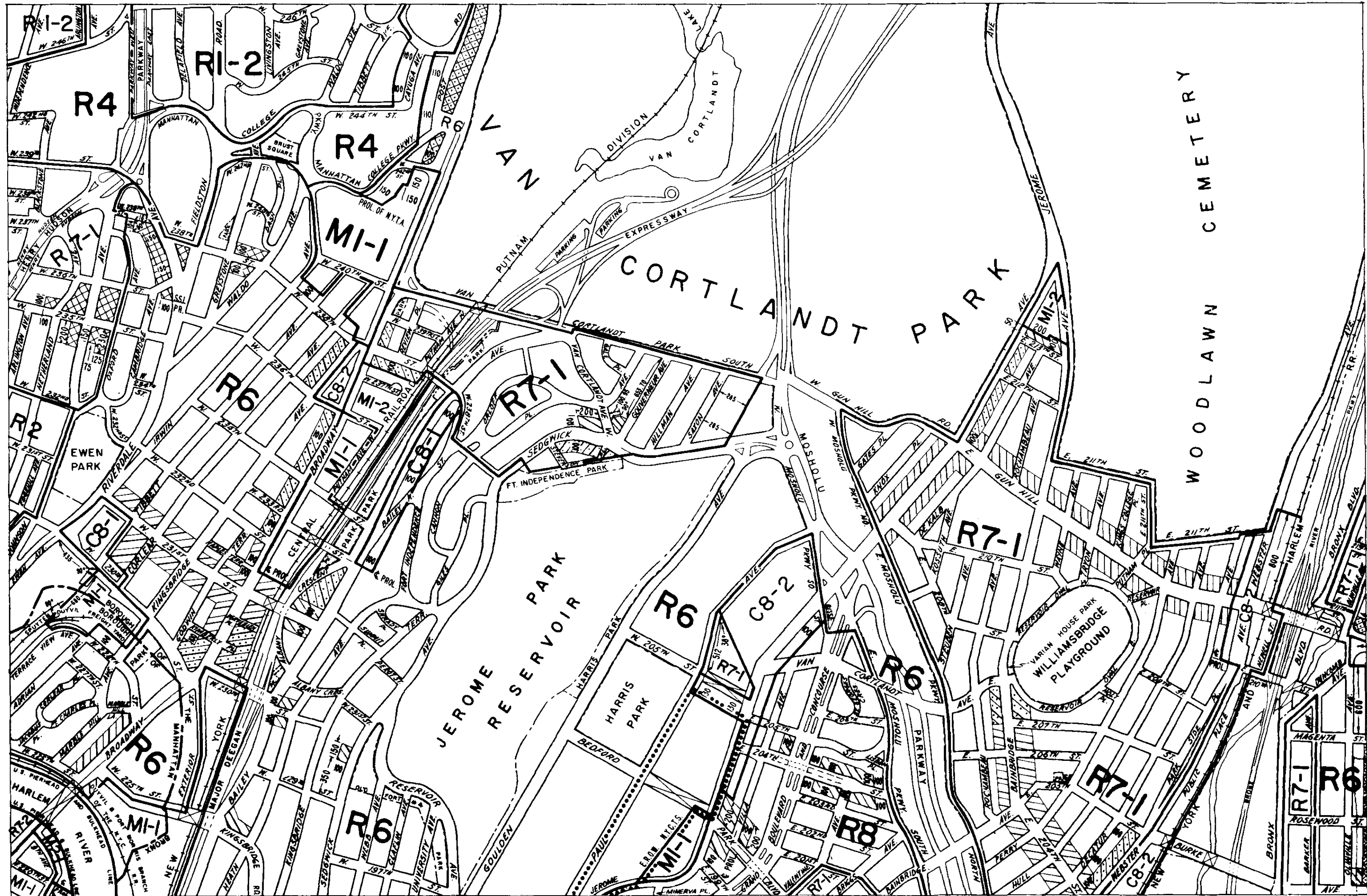
A-674

CP 19311



COPYRIGHTED BY THE CITY OF NEW YORK





1d

# ZONING MAP

CITY PLANNING COMMISSION

THE CITY OF NEW YORK



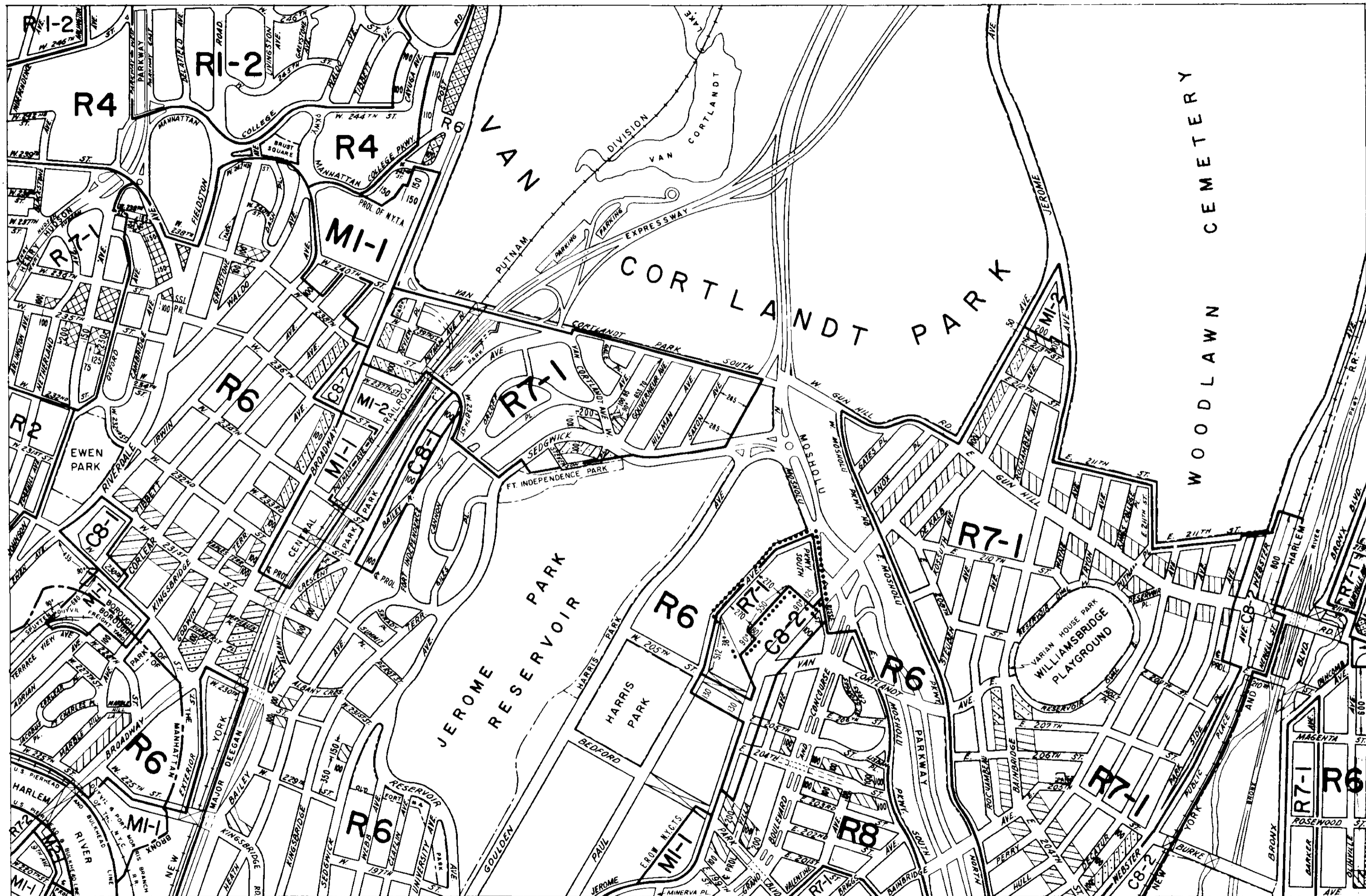
1a	1c	2a
1b	<b>1d</b>	2b
3a	3c	4a

..... INDICATES PROPERTY  
REZONED BY AMENDMENT  
EFFECTIVE NOVEMBER 7, 1968

A-858

*CP 2046d*

COPYRIGHTED BY THE CITY OF NEW YORK



1d

# ZONING MAP

CITY PLANNING COMMISSION  
THE CITY OF NEW YORK



1a	1c	2a
1b	<b>1d</b>	2b
3a	3c	4a

..... INDICATES PROPERTY  
REZONED BY AMENDMENT  
EFFECTIVE NOVEMBER 21, 1968

A-861

CP 204-93


COPYRIGHTED BY THE CITY OF NEW YORK



1d

# ZONING MAP

CITY PLANNING COMMISSION  
THE CITY OF NEW YORK

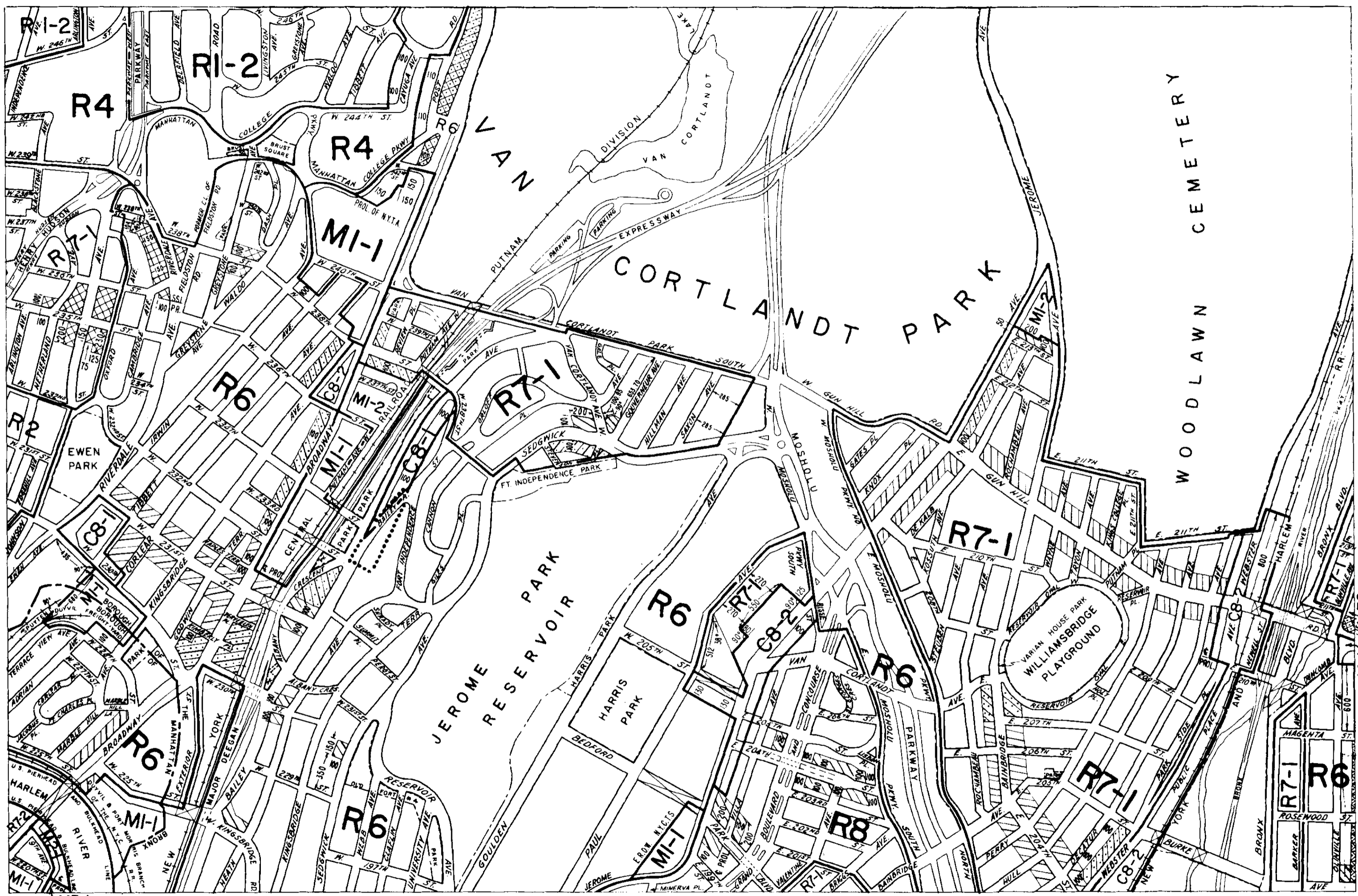


1a	1c	2a
1b	<b>1d</b>	2b
3a	3c	4a

..... INDICATES PROPERTY  
REZONED BY AMENDMENT  
EFFECTIVE: DECEMBER 4, 1969  
A-921

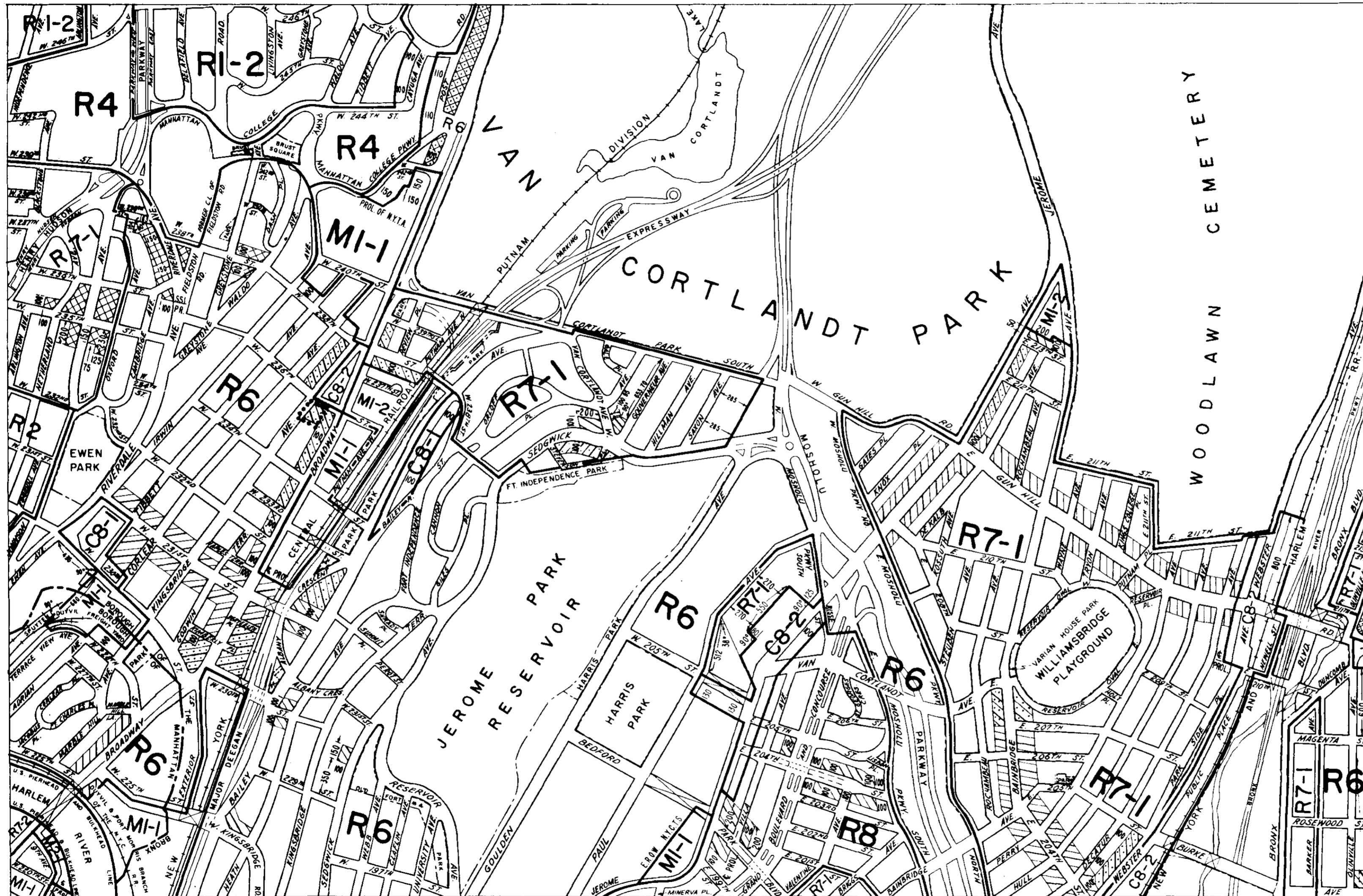
CP 20958

COPYRIGHTED BY THE CITY OF NEW YORK



600 0 600 1200 1800 FEET

C1-1 C1-2 C1-3 C1-4 C1-5 C2-1 C2-2 C2-3 C2-4 C2-5



1d

# ZONING MAP

CITY PLANNING COMMISSION  
THE CITY OF NEW YORK

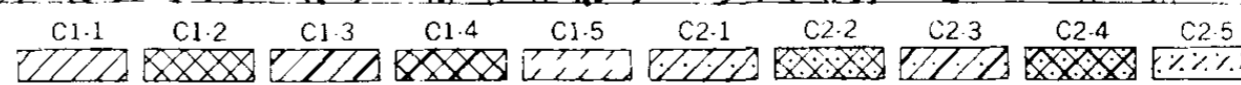
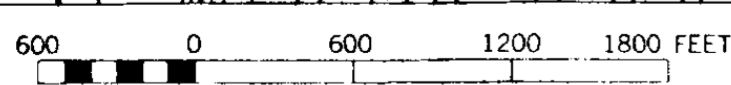


1a	1c	2a
1b	<b>1d</b>	2b
3a	3c	4a

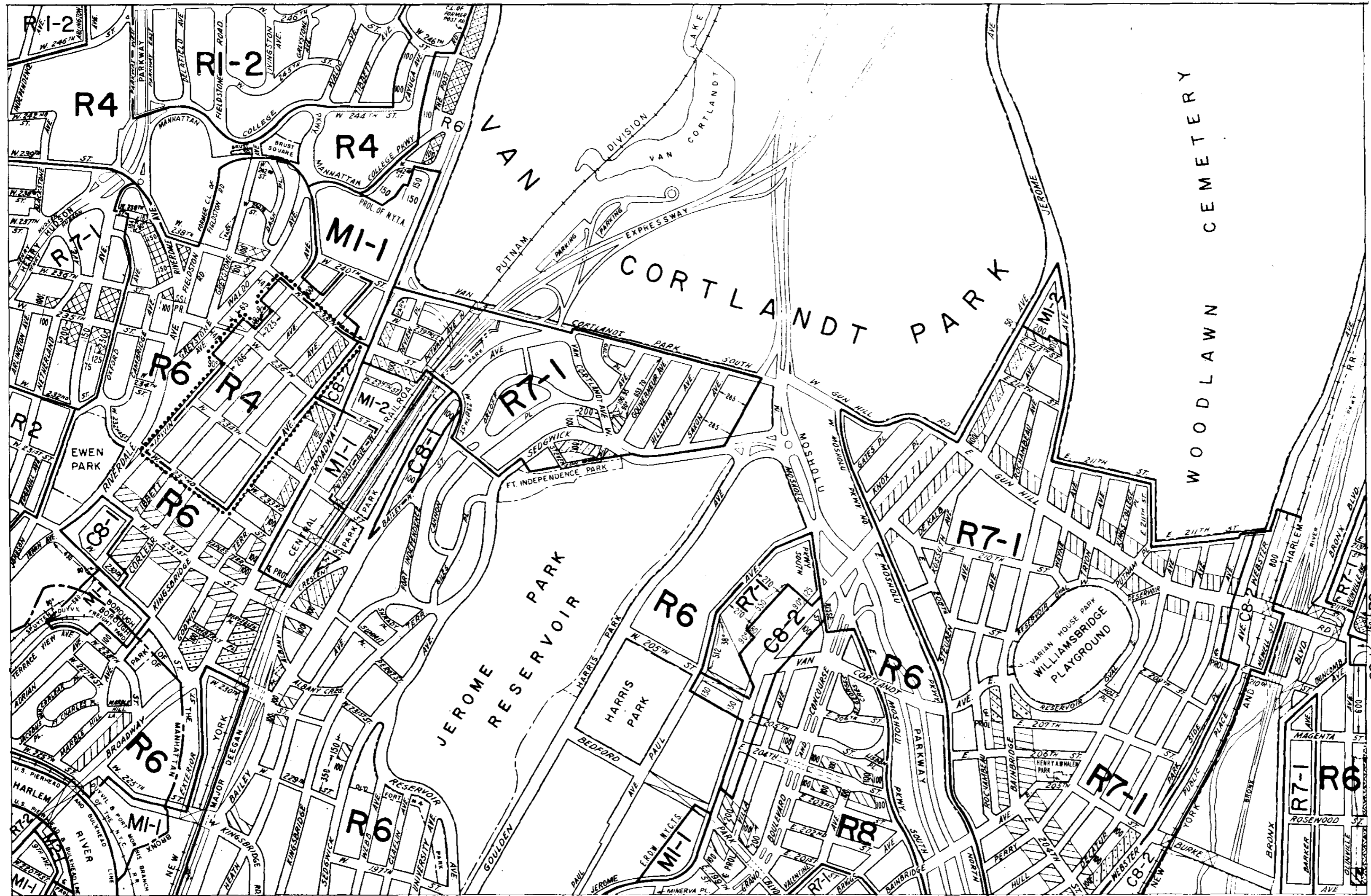
..... INDICATES PROPERTY  
REZONED BY AMENDMENT  
EFFECTIVE FEBRUARY 13, 1970

A-935

CP 21057








1d

**ZONING MAP**  
CITY PLANNING COMMISSION  
THE CITY OF NEW YORK



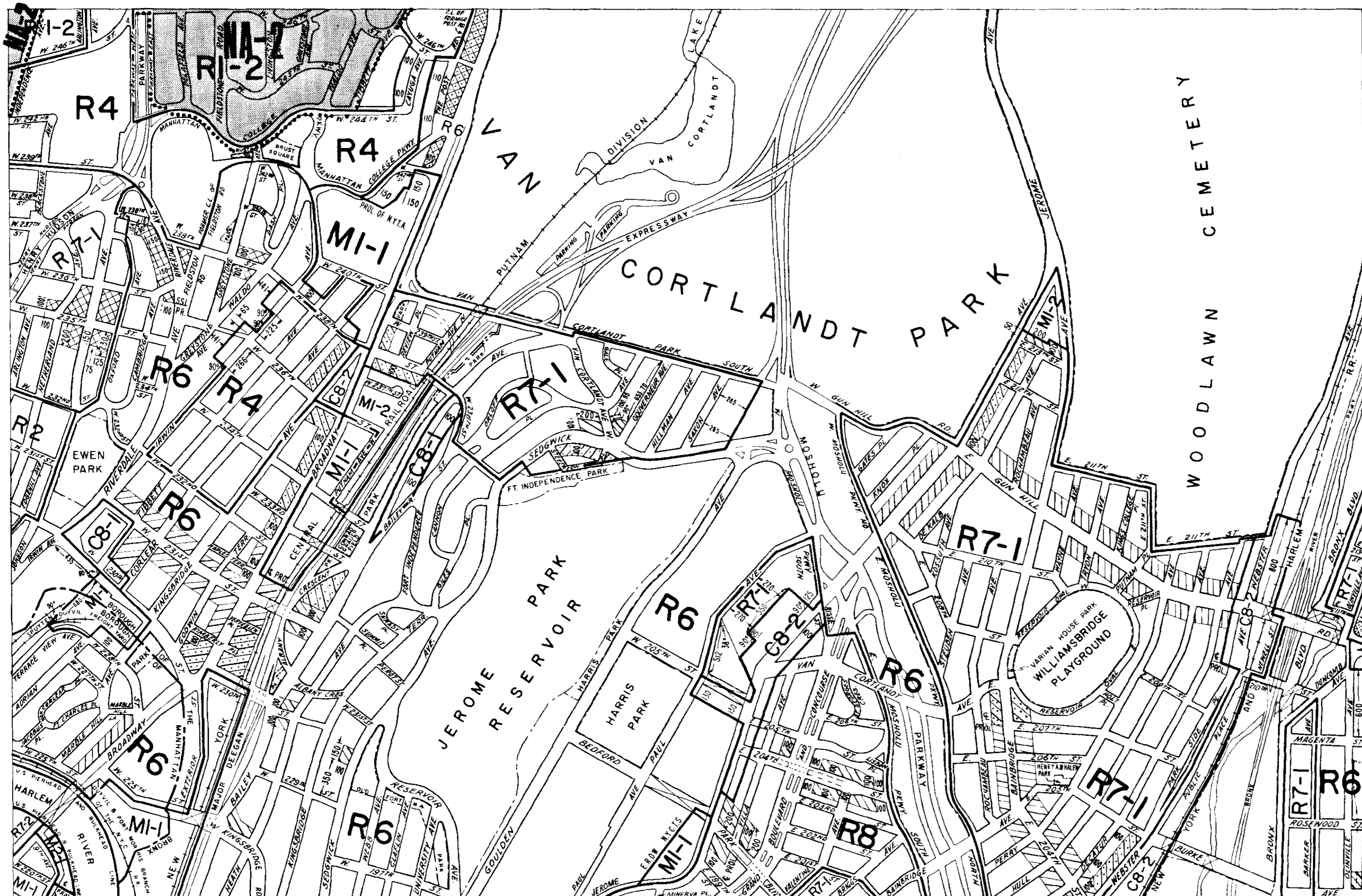
1a	1c	2a
1b	<b>1d</b>	2b
3a	3c	4a

..... INDICATES PROPERTY  
REZONED BY AMENDMENT  
EFFECTIVE AUGUST 15, 1974

A-1172


CP 22721

COPYRIGHTED BY THE CITY OF NEW YORK



1d

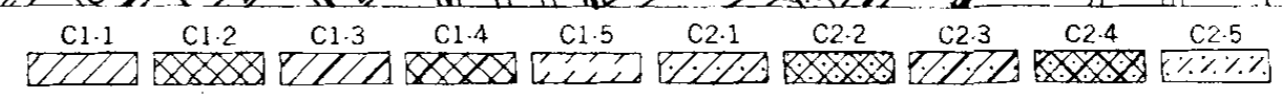
**ZONING MAP**  
CITY PLANNING COMMISSION  
THE CITY OF NEW YORK



1a	1c	2a
1b	<b>1d</b>	2b
3a	3c	4a

INDICATES PROPERTY REZONED BY AMENDMENT EFFECTIVE MAY 21, 1975

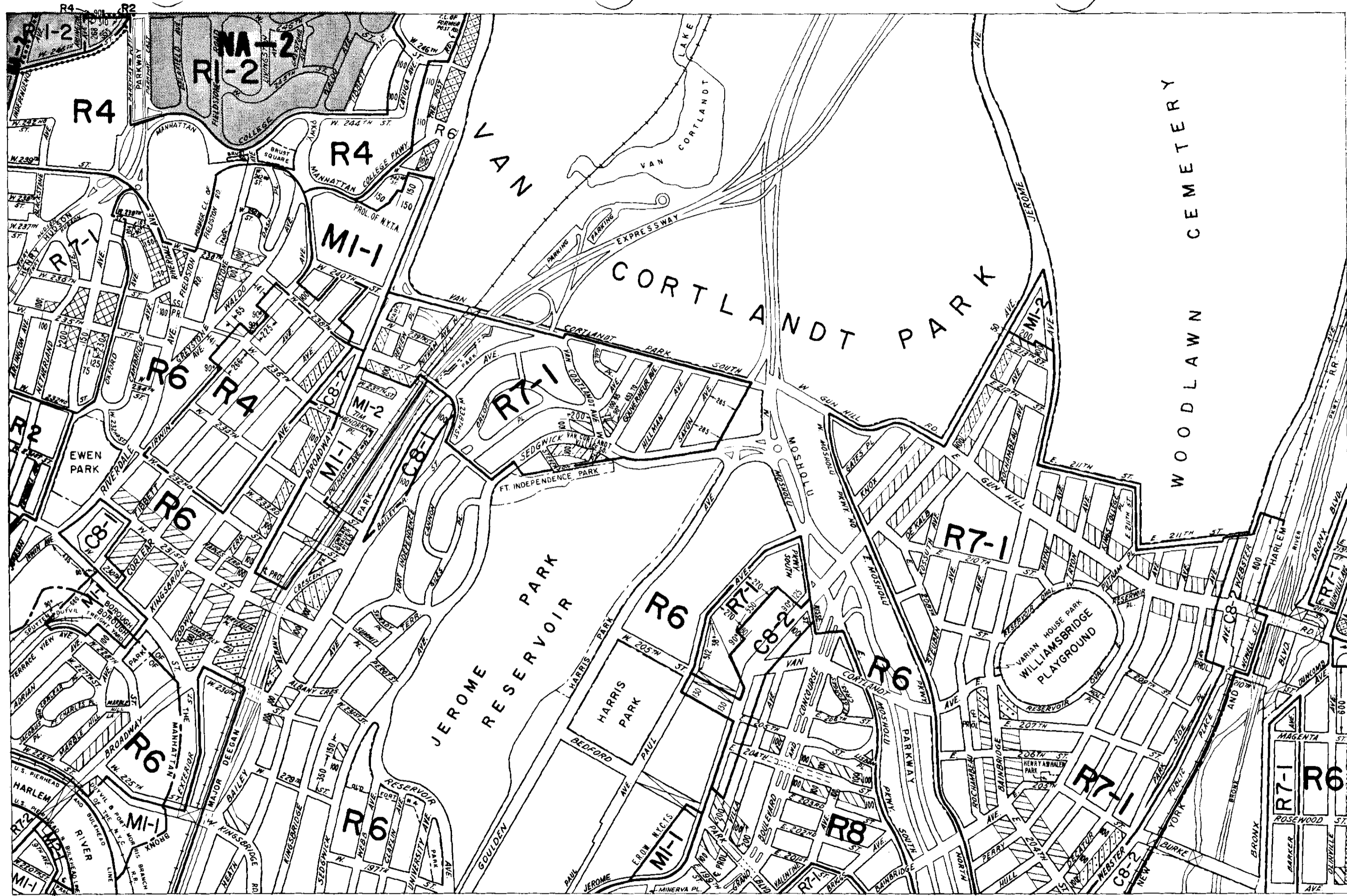
A-1200  
C 22878



COPYRIGHTED BY THE CITY OF NEW YORK







# ZONING MAP

THE NEW YORK CITY PLANNING COMMISSION

## MAJOR ZONING CLASSIFICATIONS



- R — RESIDENTIAL DISTRICT
- C — COMMERCIAL DISTRICT
- M — MANUFACTURING DISTRICT

The number(s) and/or letter(s) which follows an "R", "C", or "M" district designation indicates use, bulk, and other controls as described in the text of the Zoning Resolution.

SPECIAL PURPOSE DISTRICTS

The letter(s) within the shaded area designates the special purpose district as described in the text of the Zoning Resolution.

INDICATES PROPERTY REZONED

BY AMENDMENT EFFECTIVE 1-15-81

CP 800 931 A-1302- A-1303 CP 800 932

RESTRICTIVE DECLARATION, FOR  
DETAIL REFER TO R.D. SHEET.

## MAP KEY

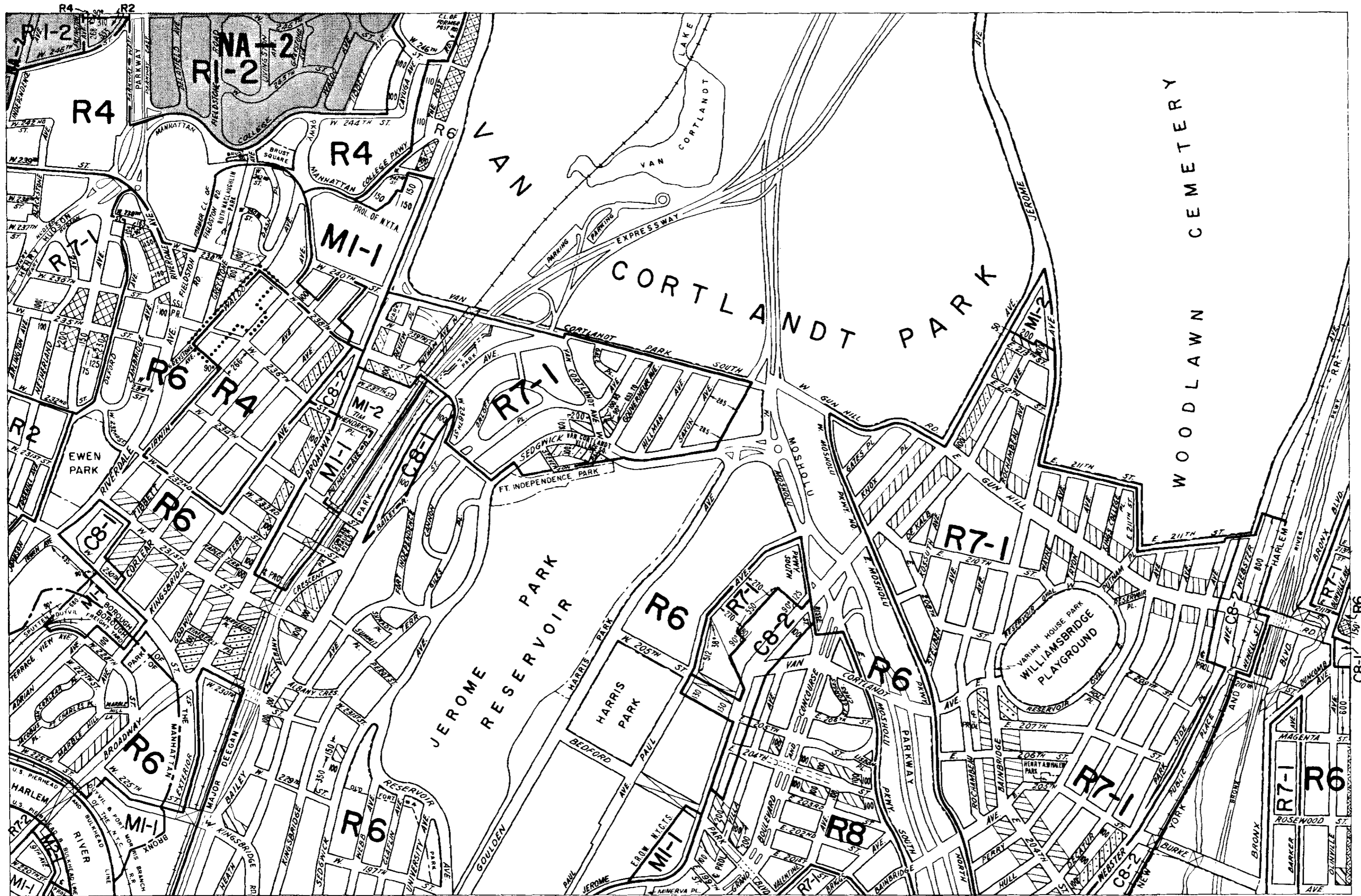
1a	1c	2a
1b	1d	2b
3a	3c	4a

ZONING MAP 1d

● COPYRIGHTED BY THE CITY OF NEW YORK

020R





# ZONING MAP

THE NEW YORK CITY PLANNING COMMISSION

## MAJOR ZONING CLASSIFICATIONS



- R — RESIDENTIAL DISTRICT
- C — COMMERCIAL DISTRICT
- M — MANUFACTURING DISTRICT

The number(s) and/or letter(s) which follows an "R", "C", or "M" district designation indicates use, bulk, and other controls as described in the text of the Zoning Resolution.

SPECIAL PURPOSE DISTRICTS

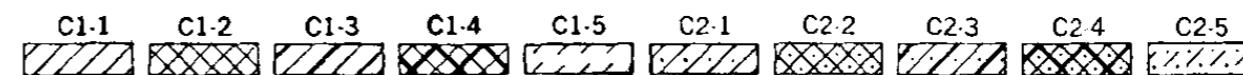
The letter(s) within the shaded area designates the special purpose district as described in the text of the Zoning Resolution.

INDICATES PROPERTY REZONED BY AMENDMENT EFFECTIVE: 3-4-82

*82002d A-1339 Bx*  
 RESTRICTIVE DECLARATION, FOR DETAIL REFER TO R.D. SHEET.

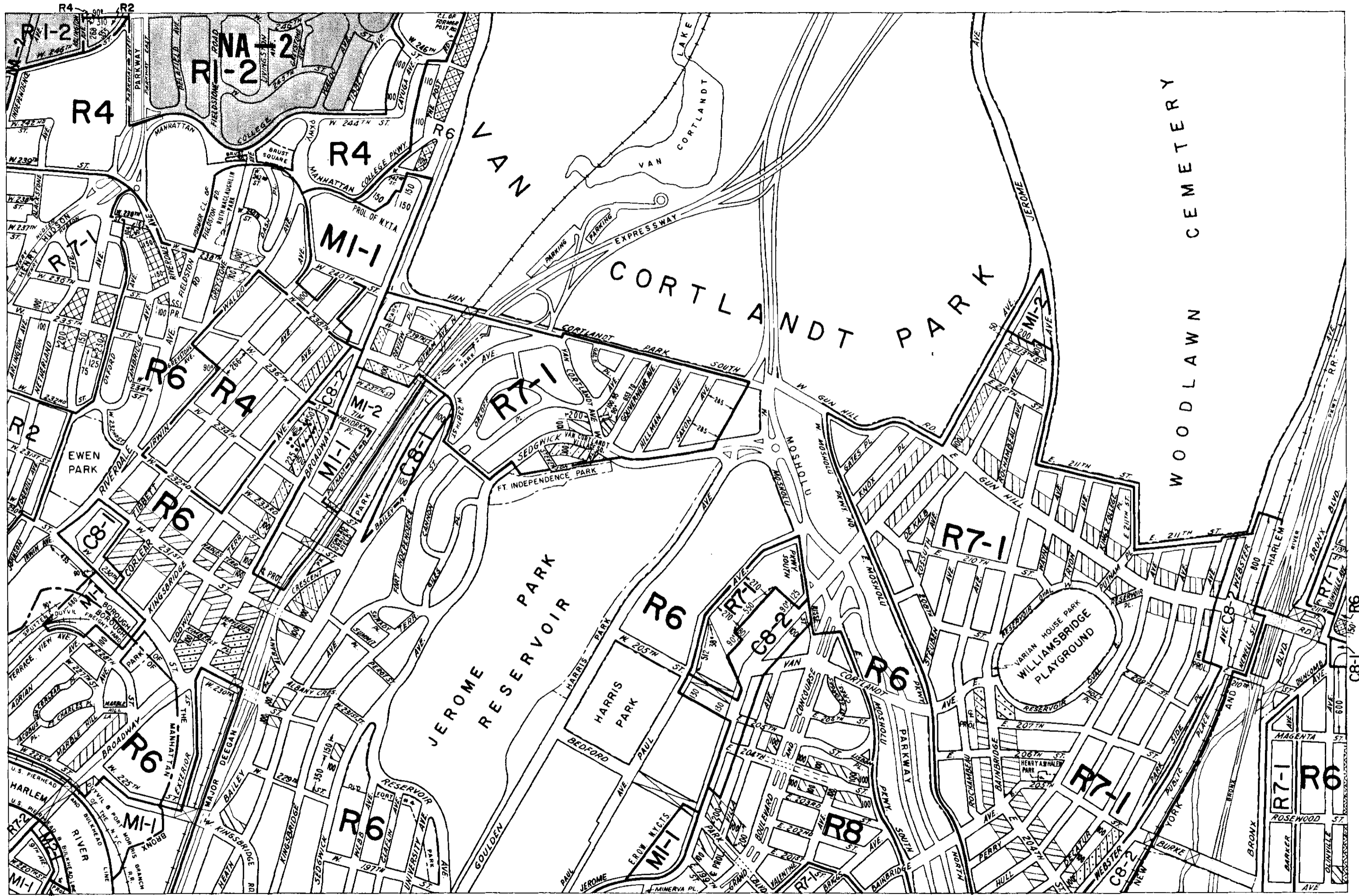
## MAP KEY

1a	1c	2a
1b	1d	2b
3a	3c	4a



● COPYRIGHTED BY THE CITY OF NEW YORK

ZONING MAP 1d



# ZONING MAP

THE NEW YORK CITY PLANNING COMMISSION

## MAJOR ZONING CLASSIFICATIONS



- R — RESIDENTIAL DISTRICT
- C — COMMERCIAL DISTRICT
- M — MANUFACTURING DISTRICT

The number(s) and/or letter(s) which follows an "R", "C", or "M" district designation indicates use, bulk, and other controls as described in the text of the Zoning Resolution.

SPECIAL PURPOSE DISTRICTS

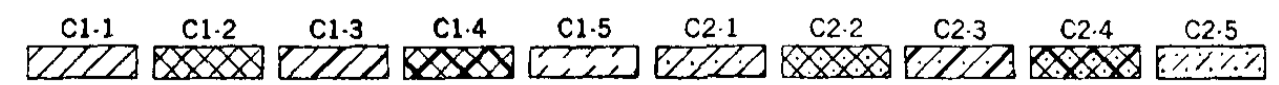
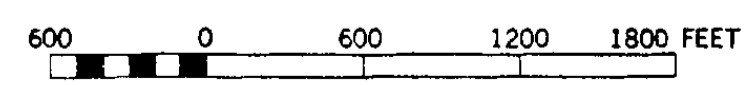
The letter(s) within the shaded area designates the special purpose district as described in the text of the Zoning Resolution.

INDICATES PROPERTY REZONED BY AMENDMENT EFFECTIVE 11-18-82

CP 821243 A-1357 BX  
RESTRICTIVE DECLARATION, FOR  
DETAIL REFER TO R.D. SHEET.

## MAP KEY

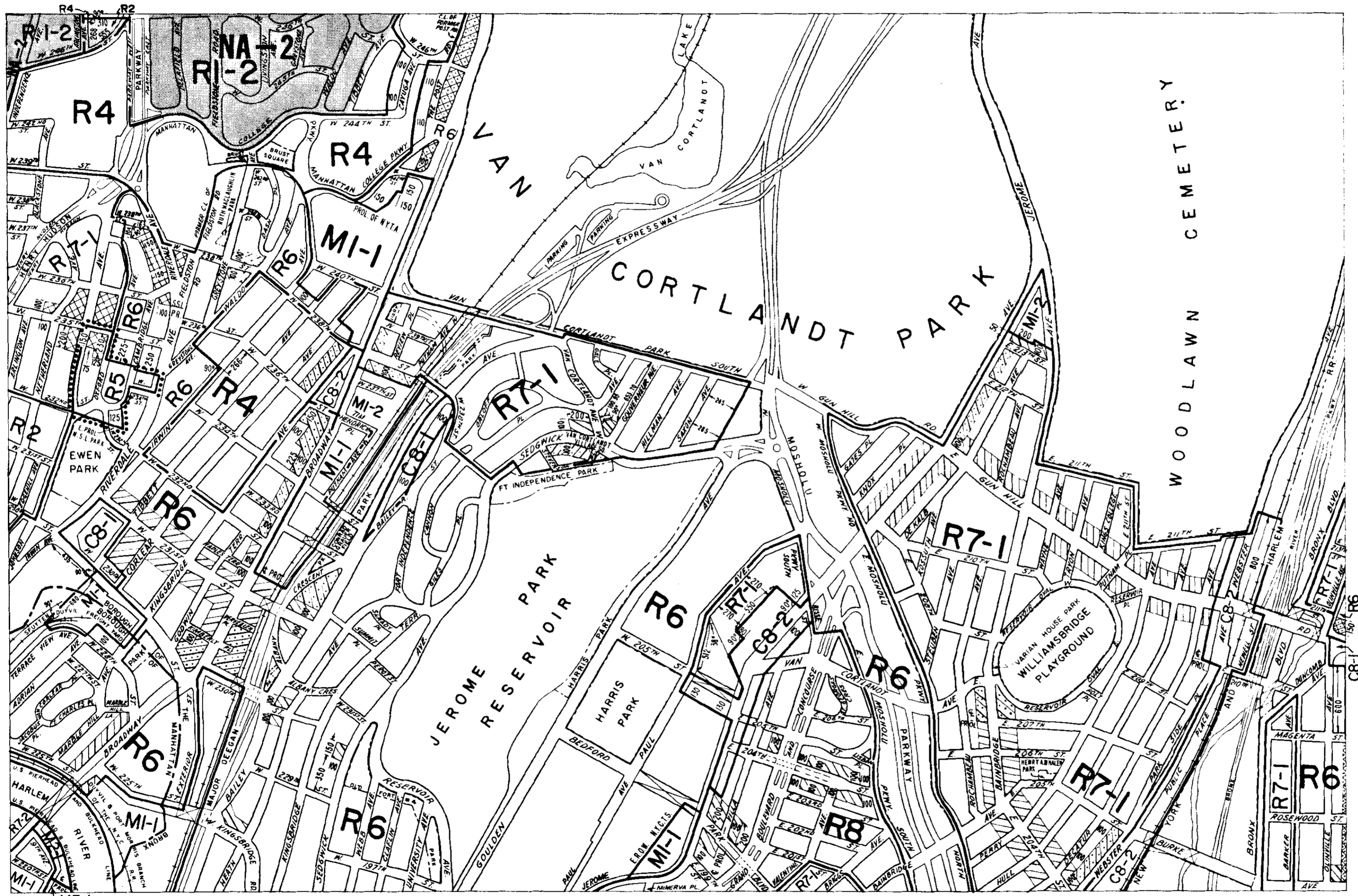
1a	1c	2a
1b	1d	2b
3a	3c	4a



● COPYRIGHTED BY THE CITY OF NEW YORK

ZONING MAP 1d





# ZONING MAP

THE NEW YORK CITY PLANNING COMMISSION

## MAJOR ZONING CLASSIFICATIONS



- R — RESIDENTIAL DISTRICT
- C — COMMERCIAL DISTRICT
- M — MANUFACTURING DISTRICT

The number(s) and/or letter(s) which follows an "R", "C", or "M" district designation indicates use, bulk, and other controls as described in the text of the Zoning Resolution.

SPECIAL PURPOSE DISTRICTS

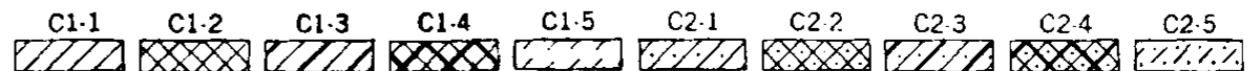
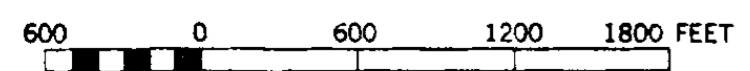
The letter(s) within the shaded area designates the special purpose district as described in the text of the Zoning Resolution.

INDICATES PROPERTY REZONED BY AMENDMENT EFFECTIVE 3-15-84

CP 831081/A-1394  
 RESTRICTIVE DECLARATION, FOR DETAIL REFER TO R.D. SHEET.

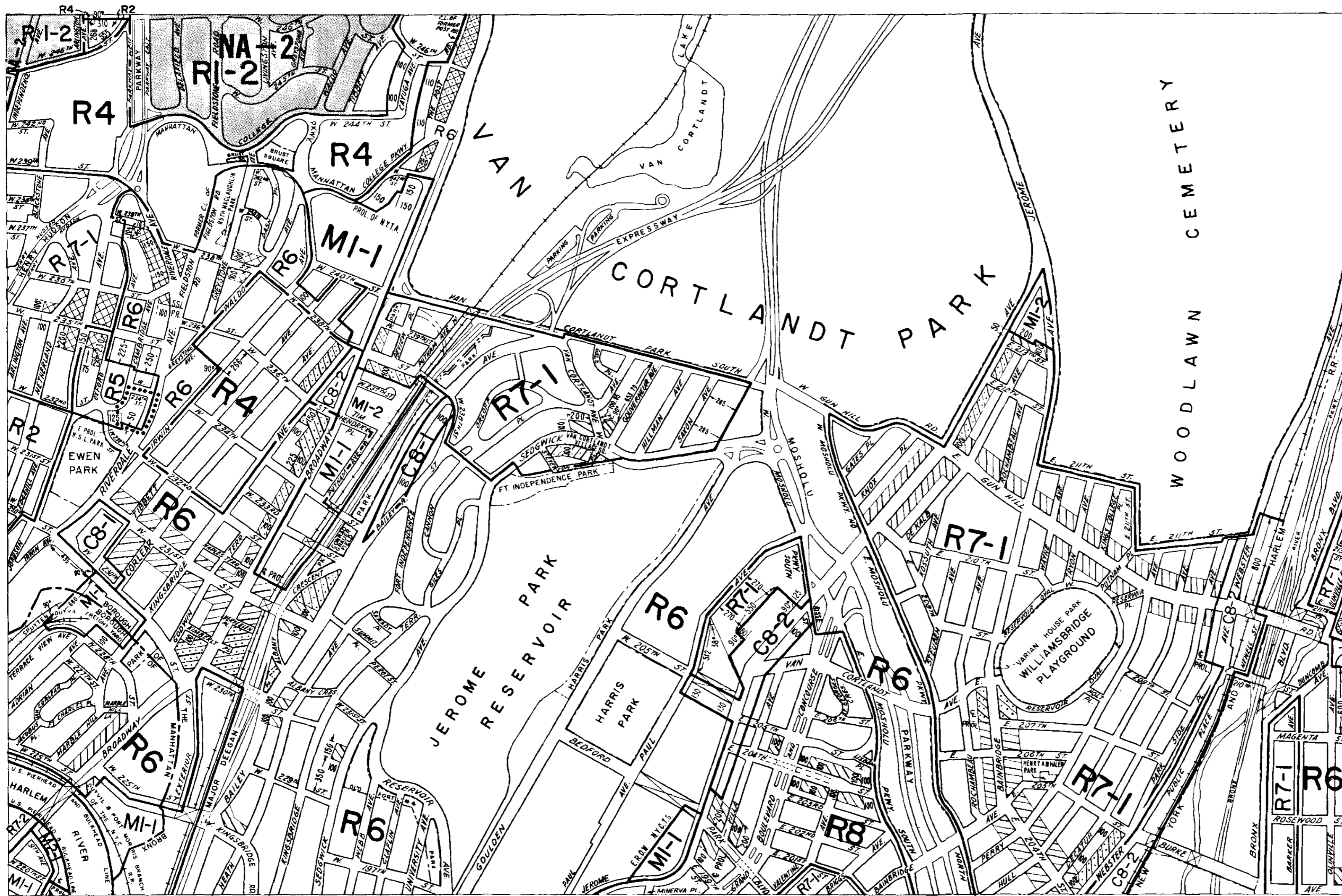
### MAP KEY

1a	1c	2a
1b	1d	2b
3a	3c	4a



ZONING MAP 1d

● COPYRIGHTED BY THE CITY OF NEW YORK



# ZONING MAP

THE NEW YORK CITY PLANNING COMMISSION

## MAJOR ZONING CLASSIFICATIONS



- R — RESIDENTIAL DISTRICT
- C — COMMERCIAL DISTRICT
- M — MANUFACTURING DISTRICT

The number(s) and/or letter(s) which follows an "R", "C", or "M" district designation indicates use, bulk, and other controls as described in the text of the Zoning Resolution.

SPECIAL PURPOSE DISTRICTS

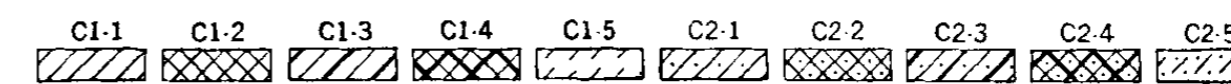
The letter(s) within the shaded area designates the special purpose district as described in the text of the Zoning Resolution.

INDICATES PROPERTY REZONED BY AMENDMENT EFFECTIVE 9-13-84

CP 840844 A-1408 BA RESTRICTIVE DECLARATION, FOR DETAIL REFER TO R.D. SHEET.

## MAP KEY

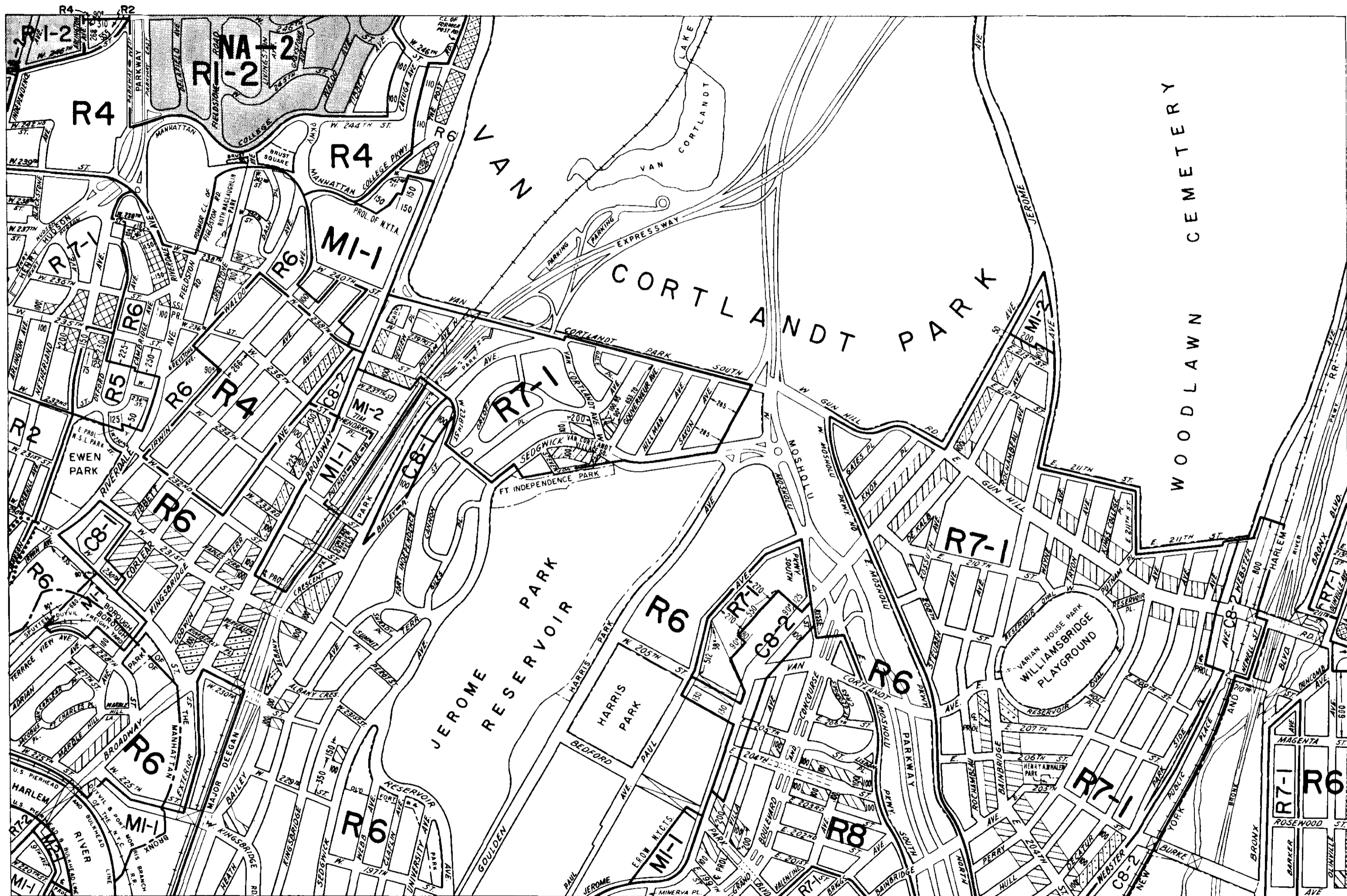
1a	1c	2a
1b	1d	2b
3a	3c	4a



● COPYRIGHTED BY THE CITY OF NEW YORK

ZONING MAP 1d





# ZONING MAP

THE NEW YORK CITY PLANNING COMMISSION

## MAJOR ZONING CLASSIFICATIONS



- R — RESIDENTIAL DISTRICT
- C — COMMERCIAL DISTRICT
- M — MANUFACTURING DISTRICT

The number(s) and/or letter(s) which follows an "R", "C", or "M" district designation indicates use, bulk, and other controls as described in the text of the Zoning Resolution.

SPECIAL PURPOSE DISTRICTS

The letter(s) within the shaded area designates the special purpose district as described in the text of the Zoning Resolution.

INDICATES PROPERTY REZONED BY AMENDMENT EFFECTIVE 7-17-86

CP 350729 AX A-1447  
 RESTRICTIVE DECLARATION, FOR DETAIL REFER TO R.D. SHEET.

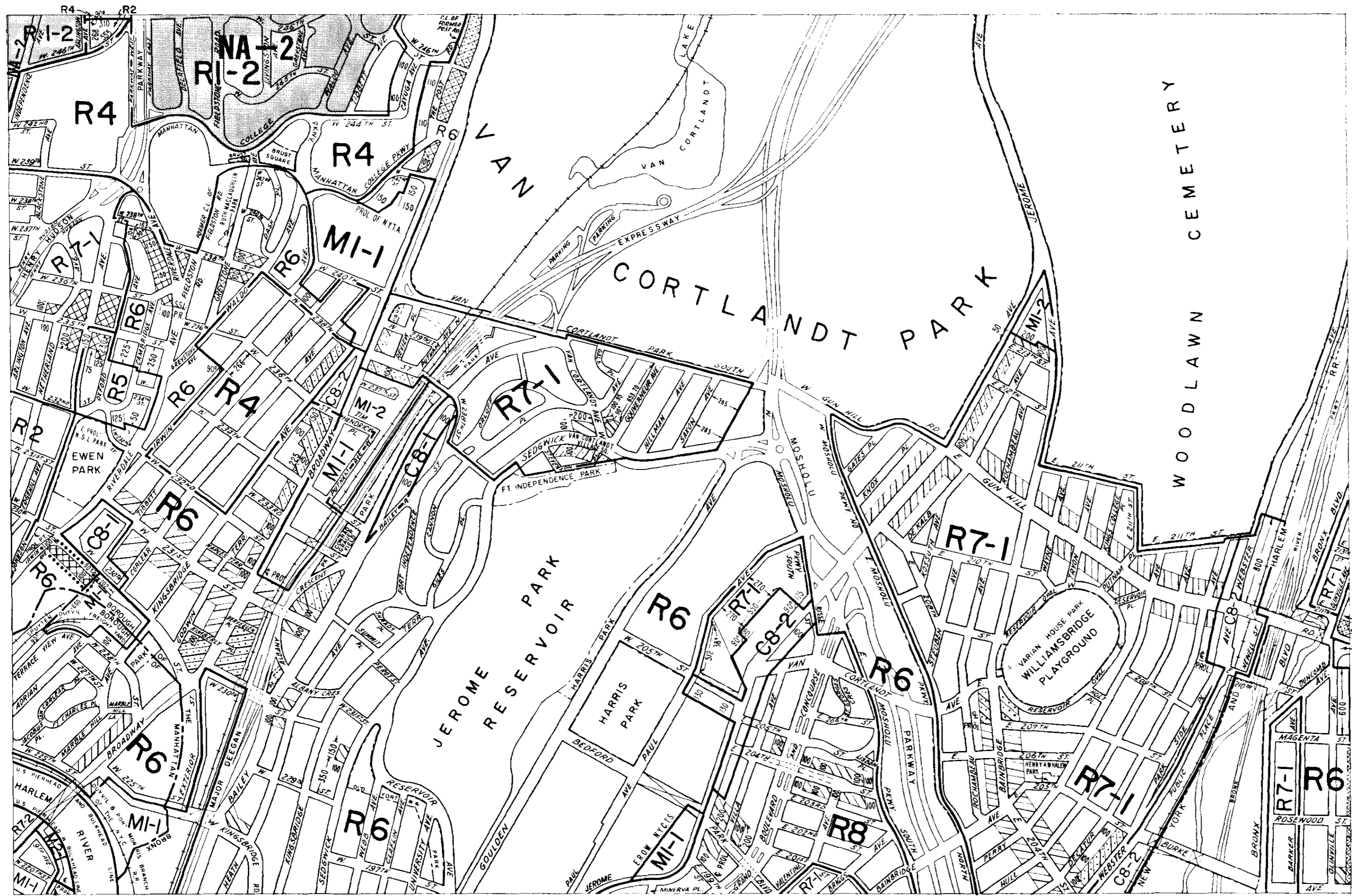
### MAP KEY

1a	1c	2a
1b	1d	2b
3a	3c	4a

- C1-1
- C1-2
- C1-3
- C1-4
- C1-5
- C2-1
- C2-2
- C2-3
- C2-4
- C2-5

● COPYRIGHTED BY THE CITY OF NEW YORK

ZONING MAP 1d



# ZONING MAP

THE NEW YORK CITY PLANNING COMMISSION

## MAJOR ZONING CLASSIFICATIONS



- R — RESIDENTIAL DISTRICT
- C — COMMERCIAL DISTRICT
- M — MANUFACTURING DISTRICT

The number(s) and/or letter(s) which follows an "R", "C", or "M" district designation indicates use, bulk, and other controls as described in the text of the Zoning Resolution.

SPECIAL PURPOSE DISTRICTS

The letter(s) within the shaded area designates the special purpose district as described in the text of the Zoning Resolution.

INDICATES PROPERTY REZONED BY AMENDMENT EFFECTIVE 11-19-87

LP 37080715X A-1478

RESTRICTIVE DECLARATION, FOR DETAIL REFER TO R.D. SHEET.

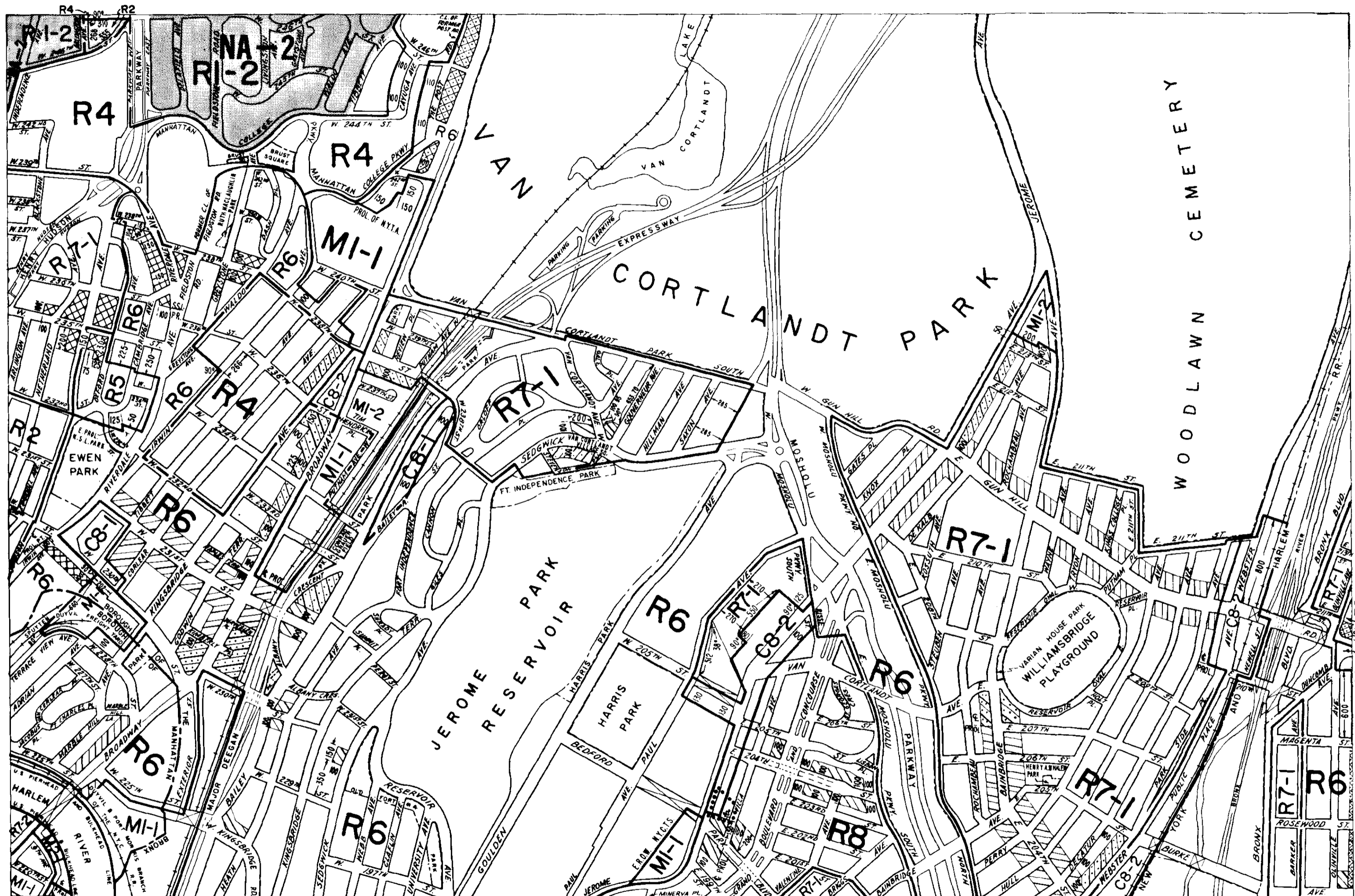
## MAP KEY

1a	1c	2a
1b	1d	2b
3a	3c	4a

● COPYRIGHTED BY THE CITY OF NEW YORK

ZONING MAP 1d





# ZONING MAP

THE NEW YORK CITY PLANNING COMMISSION

## MAJOR ZONING CLASSIFICATIONS



- R — RESIDENTIAL DISTRICT
- C — COMMERCIAL DISTRICT
- M — MANUFACTURING DISTRICT

The number(s) and/or letter(s) which follows an "R", "C", or "M" district designation indicates use, bulk, and other controls as described in the text of the Zoning Resolution.

SPECIAL PURPOSE DISTRICTS

The letter(s) within the shaded area designates the special purpose district as described in the text of the Zoning Resolution.

INDICATES PROPERTY REZONED BY AMENDMENT EFFECTIVE 1-26-89

CP 851089A-1517

RESTRICTIVE DECLARATION, FOR DETAIL REFER TO R.D. SHEET.

## MAP KEY

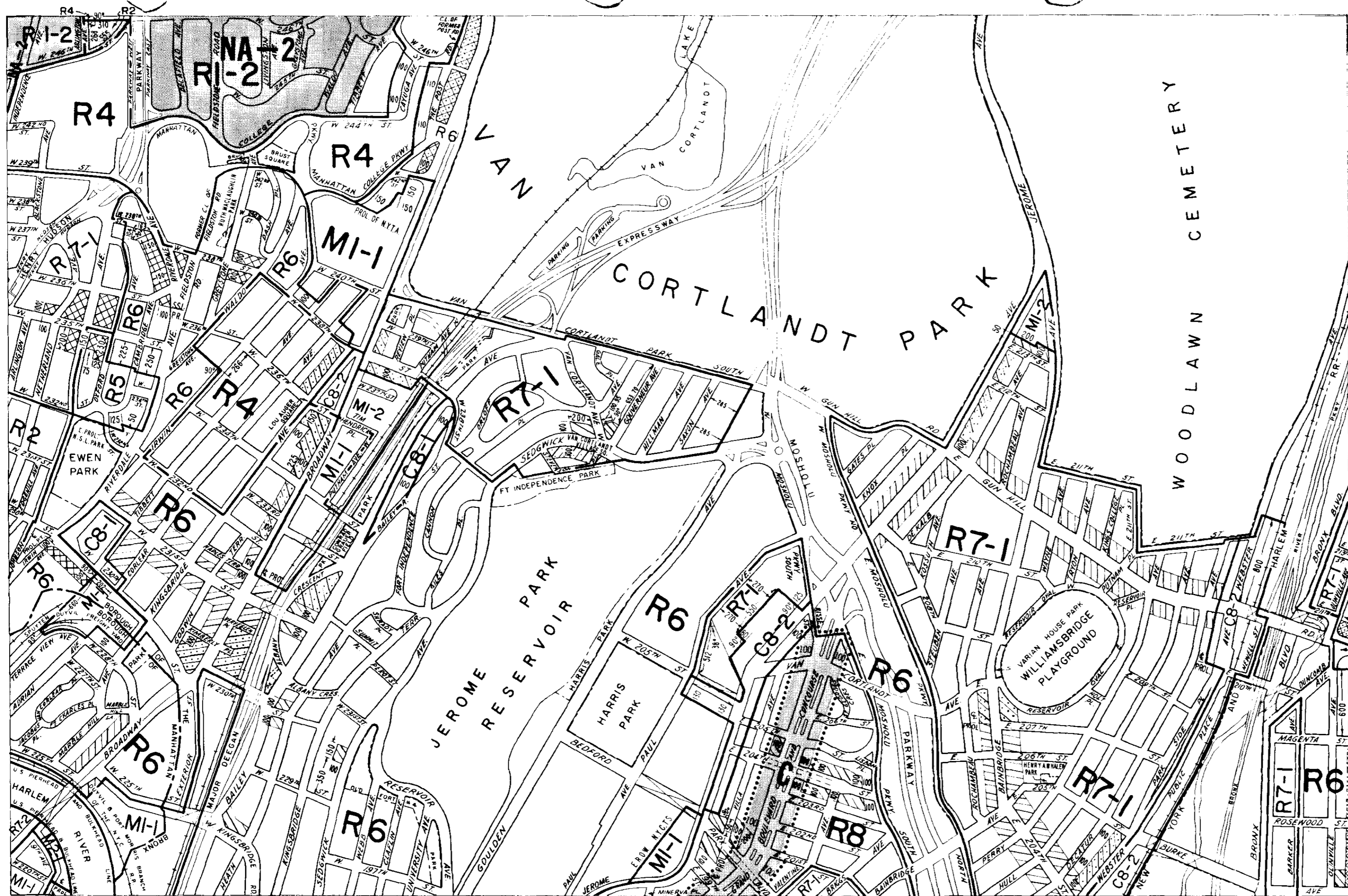
1a	1c	2a
1b	1d	2b
3a	3c	4a

600 0 600 1200 1800 FEET

C1-1 C1-2 C1-3 C1-4 C1-5 C2-1 C2-2 C2-3 C2-4 C2-5

ZONING MAP 1d

● COPYRIGHTED BY THE CITY OF NEW YORK



# ZONING MAP

THE NEW YORK CITY PLANNING COMMISSION

**MAJOR ZONING CLASSIFICATIONS**

- R — RESIDENTIAL DISTRICT
- C — COMMERCIAL DISTRICT
- M — MANUFACTURING DISTRICT

The number(s) and/or letter(s) which follows an "R", "C", or "M" district designation indicates use, bulk, and other controls as described in the text of the Zoning Resolution.

SPECIAL PURPOSE DISTRICTS

The letter(s) within the shaded area designates the special purpose district as described in the text of the Zoning Resolution.

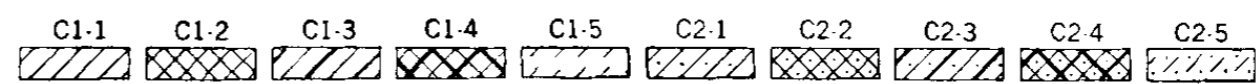
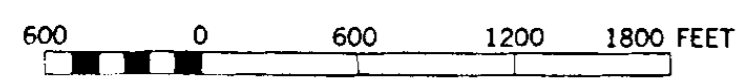
INDICATES PROPERTY REZONED BY AMENDMENT EFFECTIVE 9-28-89

*CP 890228 A-1547 BX*

RESTRICTIVE DECLARATION, FOR DETAIL REFER TO R.D. SHEET.

**MAP KEY**

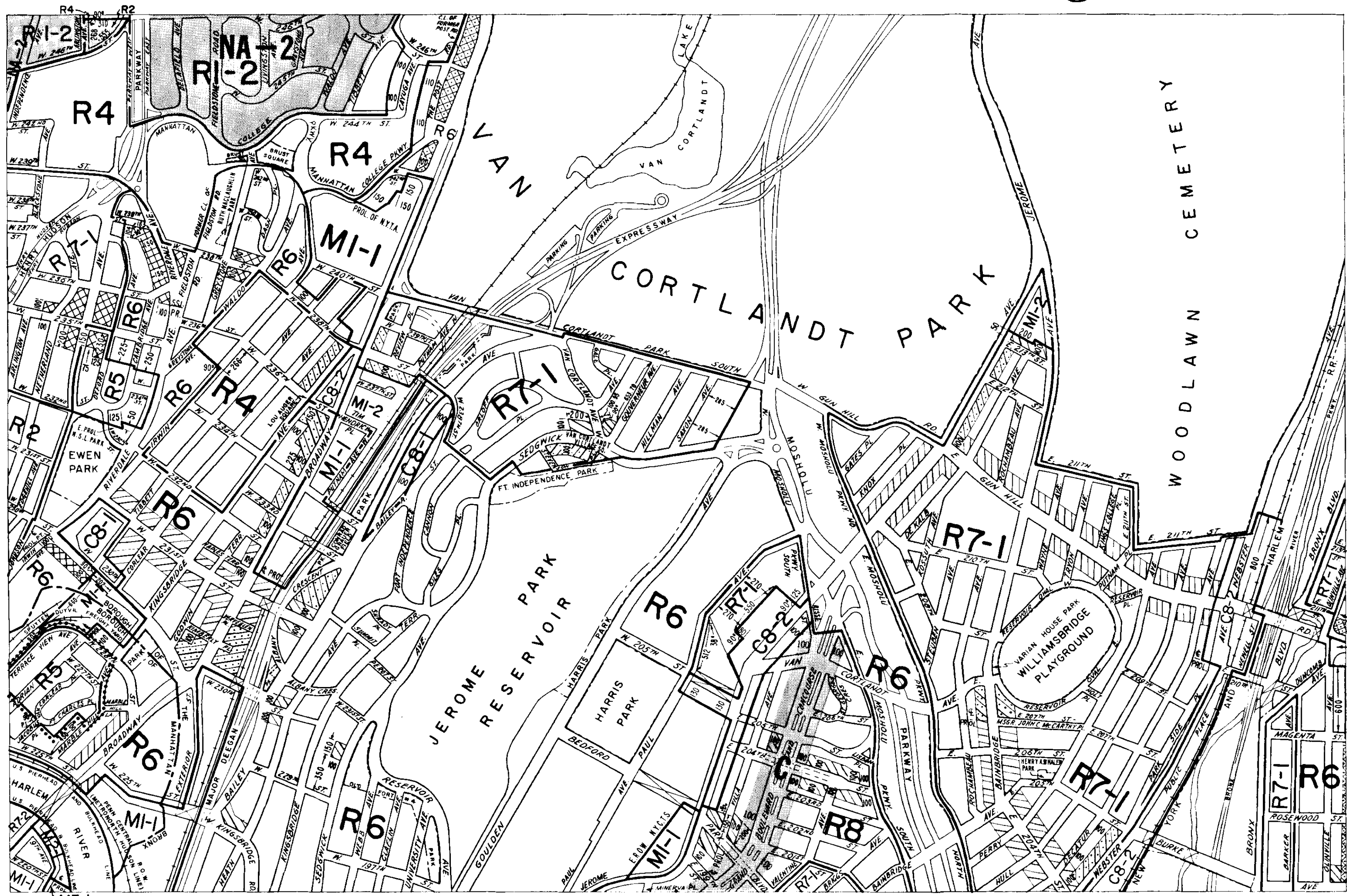
1a	1c	2a
1b	1d	2b
3a	3c	4a



● COPYRIGHTED BY THE CITY OF NEW YORK

ZONING MAP 1d





# ZONING MAP

THE NEW YORK CITY PLANNING COMMISSION

## MAJOR ZONING CLASSIFICATIONS



- R — RESIDENTIAL DISTRICT
- C — COMMERCIAL DISTRICT
- M — MANUFACTURING DISTRICT

The number(s) and/or letter(s) which follows an "R", "C", or "M" district designation indicates use, bulk, and other controls as described in the text of the Zoning Resolution.

SPECIAL PURPOSE DISTRICTS

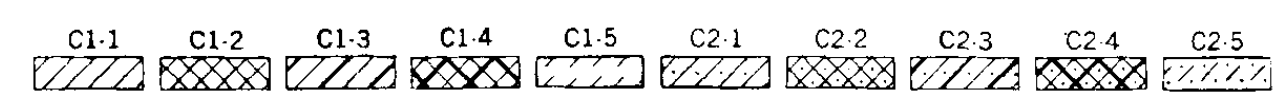
The letter(s) within the shaded area designates the special purpose district as described in the text of the Zoning Resolution.

INDICATES PROPERTY REZONED BY AMENDMENT EFFECTIVE 6-20-91

CP 900661A-1608  
 RESTRICTIVE DECLARATION, FOR DETAIL REFER TO R.D. SHEET.

## MAP KEY

1a	1c	2a
1b	1d	2b
3a	3c	4a

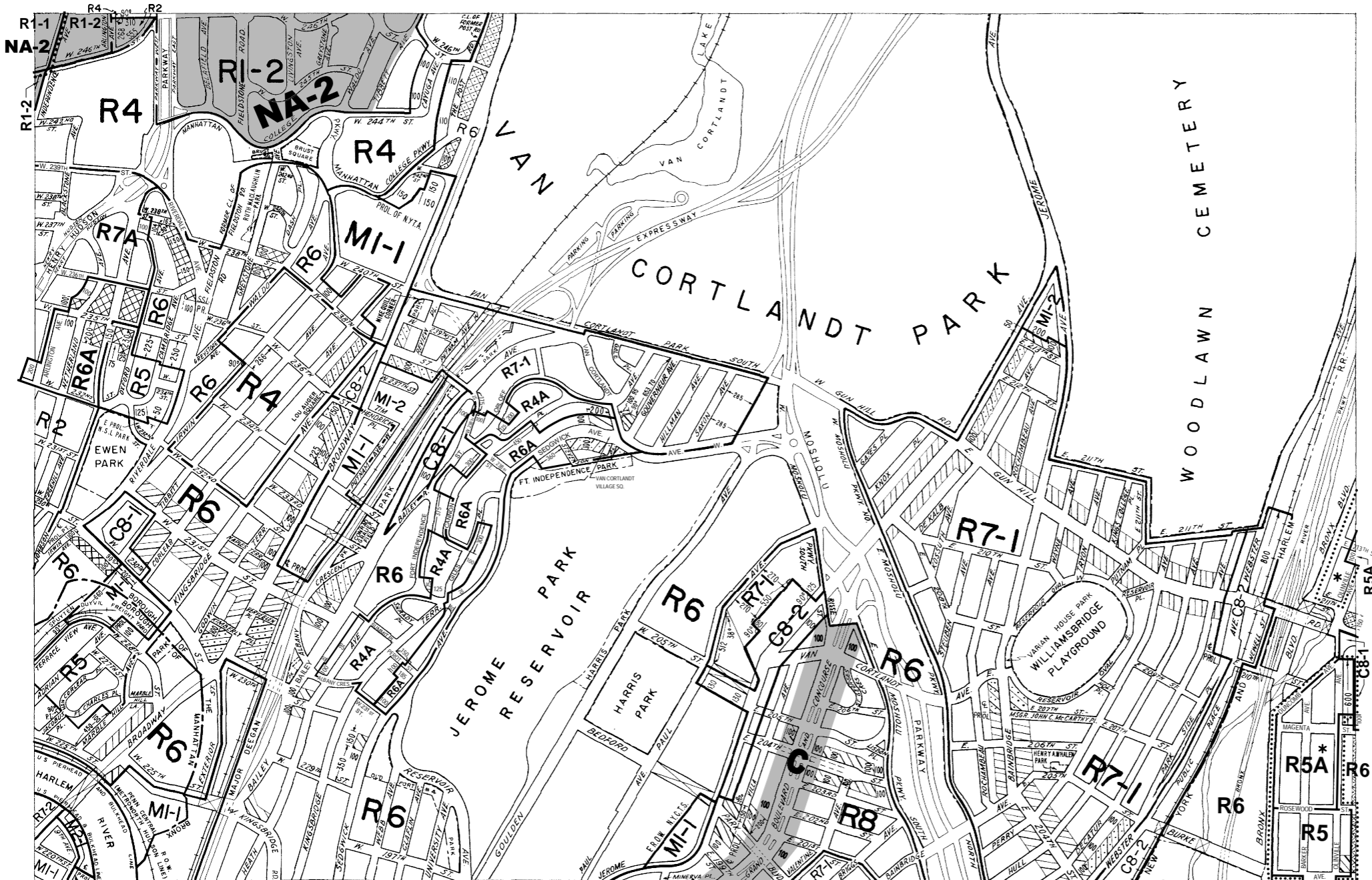


ZONING MAP 1d

● COPYRIGHTED BY THE CITY OF NEW YORK







# ZONING MAP

THE NEW YORK CITY PLANNING COMMISSION

## Major Zoning Classifications:

The number(s) and/or letter(s) that follows an **R**, **C** or **M** District designation indicates use, bulk and other controls as described in the text of the Zoning Resolution.

- R** – RESIDENTIAL DISTRICT
- C** – COMMERCIAL DISTRICT
- M** – MANUFACTURING DISTRICT

⋯ AREA(S) REZONED

EFFECTIVE DATE(S) OF REZONING:  
 \* 12-08-2005 C 060084 ZMX  
 10-11-2005 C 050480 ZMX

■ SPECIAL PURPOSE DISTRICT  
 The letter(s) within the shaded area designates the special purpose district as described in the text of the Zoning Resolution.

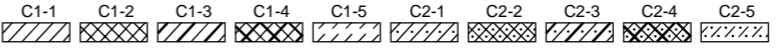
- Ⓛ – RESTRICTIVE DECLARATION
- ⓔ – CITY ENVIRONMENTAL QUALITY REVIEW DECLARATION

### MAP KEY

1a	1c	2a
1b	<b>1d</b>	2b
3a	3c	4a

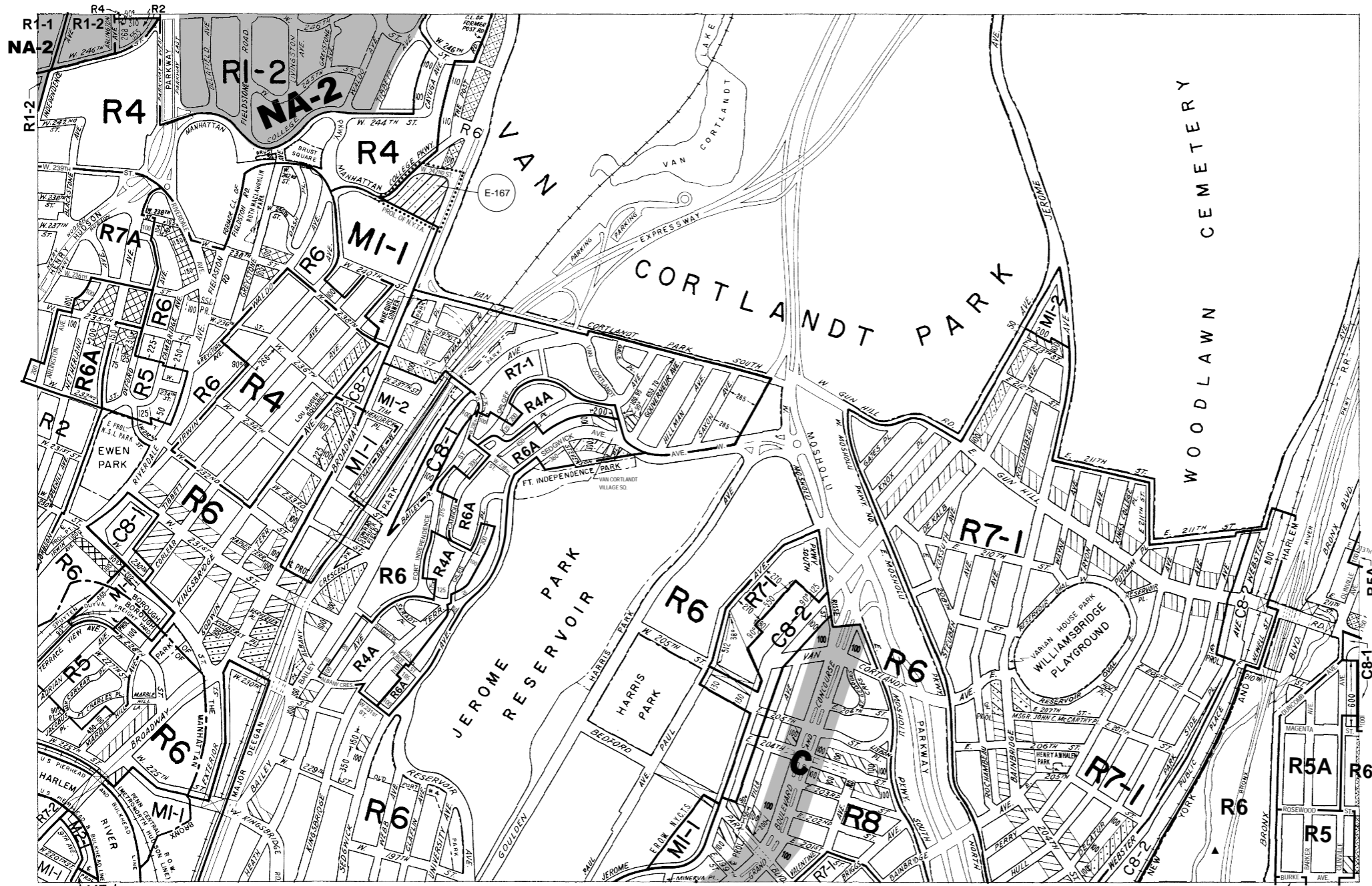
© Copyrighted by the City of New York

**NOTE:** Zoning information as shown on this map is subject to change. For the most up-to-date zoning information for this map check the Department of City Planning website: <http://www.nyc.gov/html/dcp/html/subcats/zoning.html> or contact the Zoning Information Desk at (212) 720-3291.



**NOTE:** Where no dimensions for zoning district boundaries appear on the zoning maps, such dimensions are determined in Article VII, Chapter 6 (Location of District Boundaries) of the Zoning Resolution.

ZONING MAP 1d



# ZONING MAP

THE NEW YORK CITY PLANNING COMMISSION

## Major Zoning Classifications:

The number(s) and/or letter(s) that follows an **R**, **C** or **M** District designation indicates use, bulk and other controls as described in the text of the Zoning Resolution.

- R** – RESIDENTIAL DISTRICT
- C** – COMMERCIAL DISTRICT
- M** – MANUFACTURING DISTRICT

◻ AREA(S) REZONED

EFFECTIVE DATE(S) OF REZONING:  
7-19-2006 C 060214 ZMX

◻ SPECIAL PURPOSE DISTRICT  
The letter(s) within the shaded area designates the special purpose district as described in the text of the Zoning Resolution.

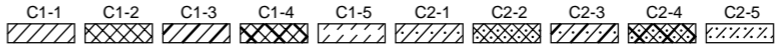
- Ⓚ – RESTRICTIVE DECLARATION
- Ⓛ – CITY ENVIRONMENTAL QUALITY REVIEW DECLARATION

CITY MAP CHANGE(S):  
▲ 9-29-2006 C 990141 MMX

### MAP KEY

1a	1c	2a
1b	<b>1d</b>	2b
3a	3c	4a

© Copyrighted by the City of New York



**NOTE:** Where no dimensions for zoning district boundaries appear on the zoning maps, such dimensions are determined in Article VII, Chapter 6 (Location of District Boundaries) of the Zoning Resolution.

**NOTE:** Zoning information as shown on this map is subject to change. For the most up-to-date zoning information for this map check the Department of City Planning website: <http://www.nyc.gov/html/dcp/html/subcats/zoning.html> or contact the Zoning Information Desk at (212) 720-3291.

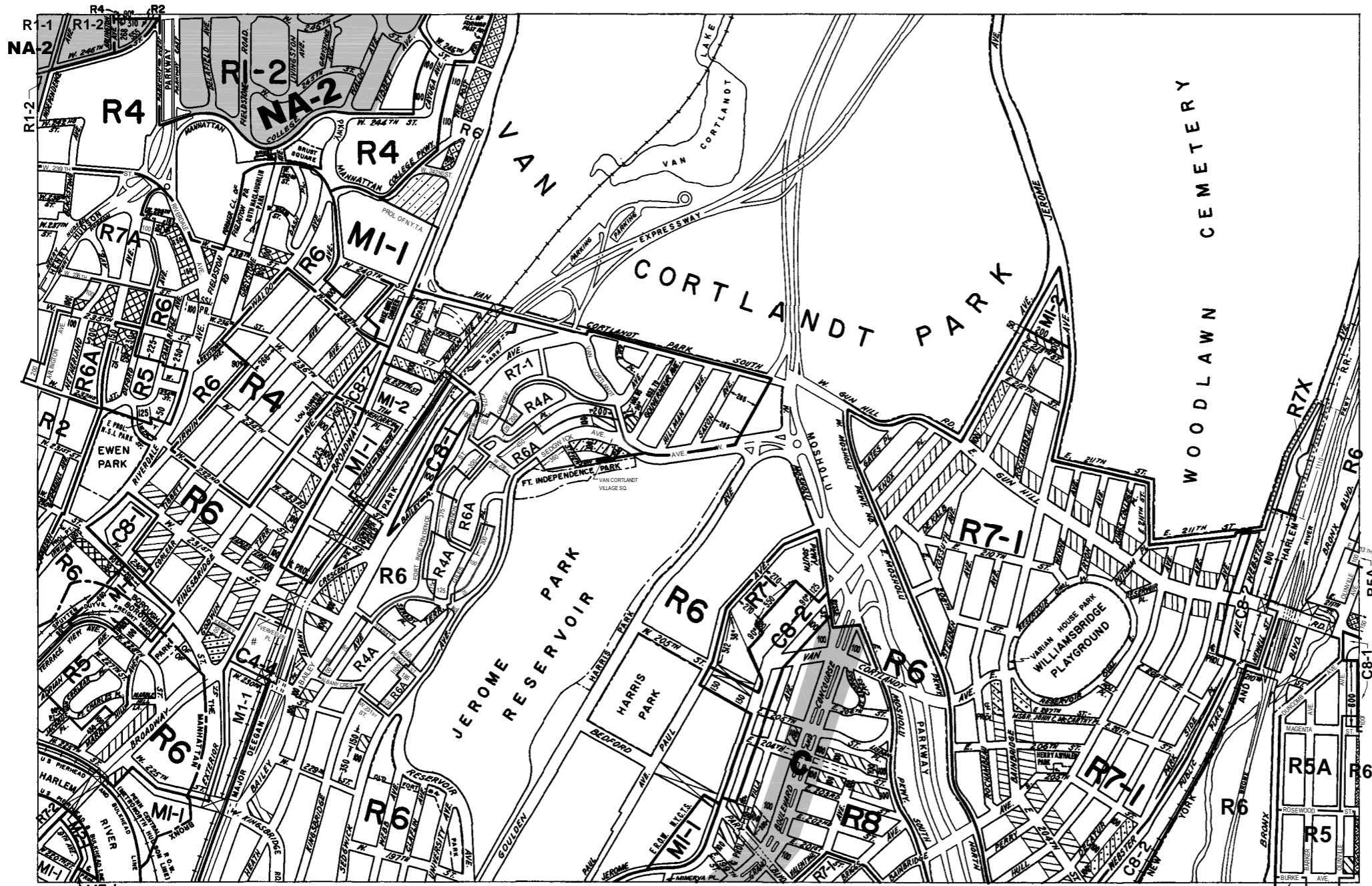
ZONING MAP 1d











# ZONING MAP

THE NEW YORK CITY PLANNING COMMISSION

## Major Zoning Classifications:

The number(s) and/or letter(s) that follows on R, C or M District designation indicates use, bulk and other controls as described in the text of the Zoning Resolution.

- R – RESIDENTIAL DISTRICT
- C – COMMERCIAL DISTRICT
- M – MANUFACTURING DISTRICT

SPECIAL PURPOSE DISTRICT  
The letter(s) within the shaded area designates the special purpose district as described in the text of the Zoning Resolution.

AREA(S) REZONED

## Effective Date(s) of Rezoning:

02-03-2010 C 090397 ZMX

## Special Requirements:

For a list of lots subject to CEQR environmental requirements, see APPENDIX C.

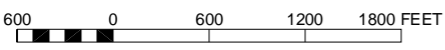
For a list of lots subject to "D" restrictive declarations, see APPENDIX D.

For Inclusionary Housing designated areas on this map, see APPENDIX F.

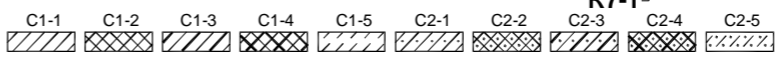
### MAP KEY

1a	1c	2a
1b	<b>1d</b>	2b
3a	3c	4a

© Copyrighted by the City of New York



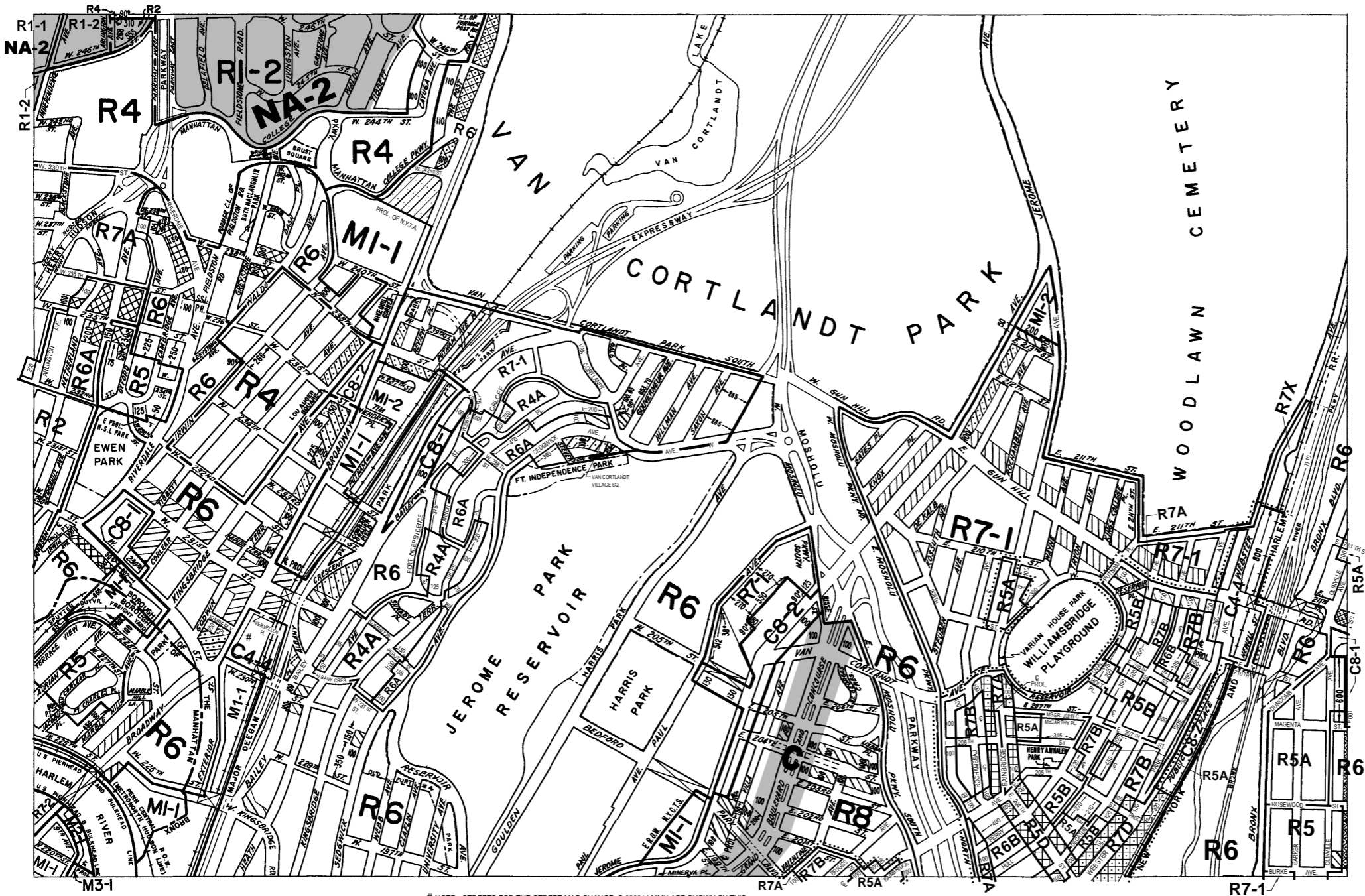
# NOTE: STREETS FOR THE STREET MAP CHANGE C 080014 MMX ARE SHOWN ON THIS MAP PRIOR TO BECOMING EFFECTIVE IN ORDER TO LOCATE ZONING DISTRICT BOUNDARIES.



NOTE: Where no dimensions for zoning district boundaries appear on the zoning maps, such dimensions are determined in Article VII, Chapter 6 (Location of District Boundaries) of the Zoning Resolution.

ZONING MAP 1d

NOTE: Zoning information as shown on this map is subject to change. For the most up-to-date zoning information for this map, visit the Zoning section of the Department of City Planning website: [www.nyc.gov/planning](http://www.nyc.gov/planning) or contact the Zoning Information Desk at (212) 720-3291.



# ZONING MAP

THE NEW YORK CITY PLANNING COMMISSION

## Major Zoning Classifications:

The number(s) and/or letter(s) that follows on R, C or M District designation indicates use, bulk and other controls as described in the text of the Zoning Resolution.

- R – RESIDENTIAL DISTRICT
- C – COMMERCIAL DISTRICT
- M – MANUFACTURING DISTRICT

SPECIAL PURPOSE DISTRICT  
The letter(s) within the shaded area designates the special purpose district as described in the text of the Zoning Resolution.

AREA(S) REZONED

## Effective Date(s) of Rezoning:

03–23–2011 C 110085 ZMX

## Special Requirements:

For a list of lots subject to CEQR environmental requirements, see APPENDIX C.

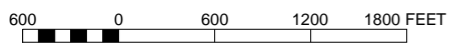
For a list of lots subject to "D" restrictive declarations, see APPENDIX D.

For Inclusionary Housing designated areas on this map, see APPENDIX F.

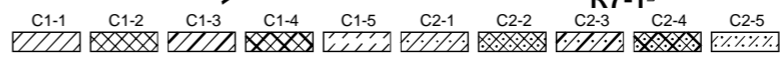
### MAP KEY

1a	1c	2a
1b	<b>1d</b>	2b
3a	3c	4a

© Copyrighted by the City of New York



# NOTE: STREETS FOR THE STREET MAP CHANGE C.080014 MMX ARE SHOWN ON THIS MAP PRIOR TO BECOMING EFFECTIVE IN ORDER TO LOCATE ZONING DISTRICT BOUNDARIES.

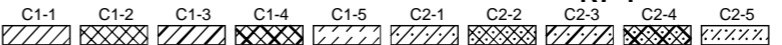

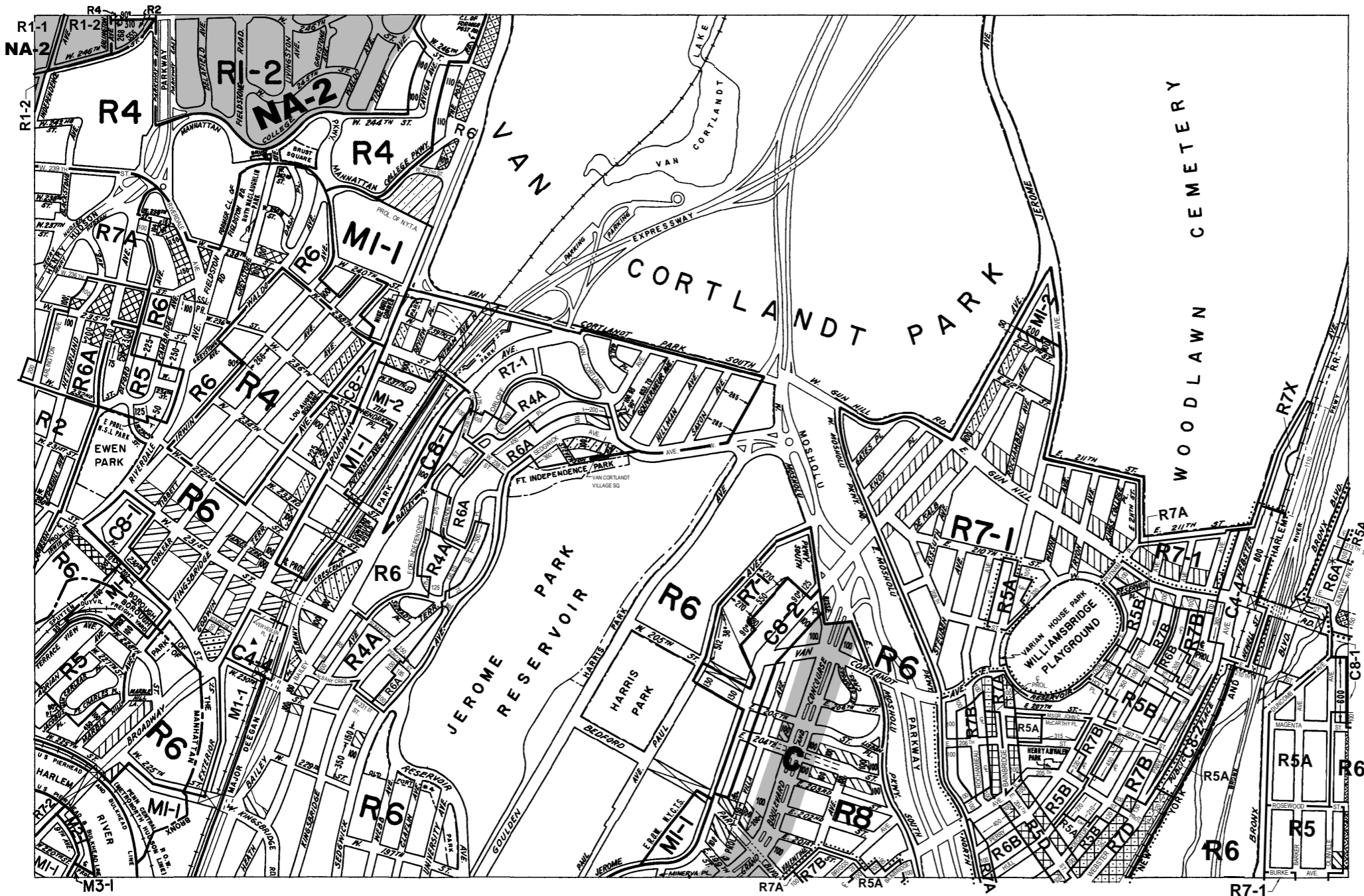


NOTE: Where no dimensions for zoning district boundaries appear on the zoning maps, such dimensions are determined in Article VII, Chapter 6 (Location of District Boundaries) of the Zoning Resolution.

ZONING MAP 1d

NOTE: Zoning information as shown on this map is subject to change. For the most up-to-date zoning information for this map, visit the Zoning section of the Department of City Planning website: [www.nyc.gov/planning](http://www.nyc.gov/planning) or contact the Zoning Information Desk at (212) 720-3291.





NOTE: Where no dimensions for zoning district boundaries appear on the zoning maps, such dimensions are determined in Article VII, Chapter 6 (Location of District Boundaries) of the Zoning Resolution.

# ZONING MAP

THE NEW YORK CITY PLANNING COMMISSION

## Major Zoning Classifications:

The number(s) and/or letter(s) that follows an R, C or M District designation indicates use, bulk and other controls as described in the text of the Zoning Resolution.

- R – RESIDENTIAL DISTRICT
- C – COMMERCIAL DISTRICT
- M – MANUFACTURING DISTRICT

SPECIAL PURPOSE DISTRICT  
The letter(s) within the shaded area designates the special purpose district as described in the text of the Zoning Resolution.

AREA(S) REZONED

## Effective Date(s) of Rezoning:

- \* 10-05-2011 C 110384 ZMX
- 03-23-2011 C 110085 ZMX

## Special Requirements:

For a list of lots subject to CEQR environmental requirements, see APPENDIX C.

For a list of lots subject to "D" restrictive declarations, see APPENDIX D.

For Inclusionary Housing designated areas on this map, see APPENDIX F.

## CITY MAP CHANGE(S):

- ▲ 05-21-2011 C 080014 MMX

## MAP KEY

1a	1c	2a
1b	<b>1d</b>	2b
3a	3c	4a

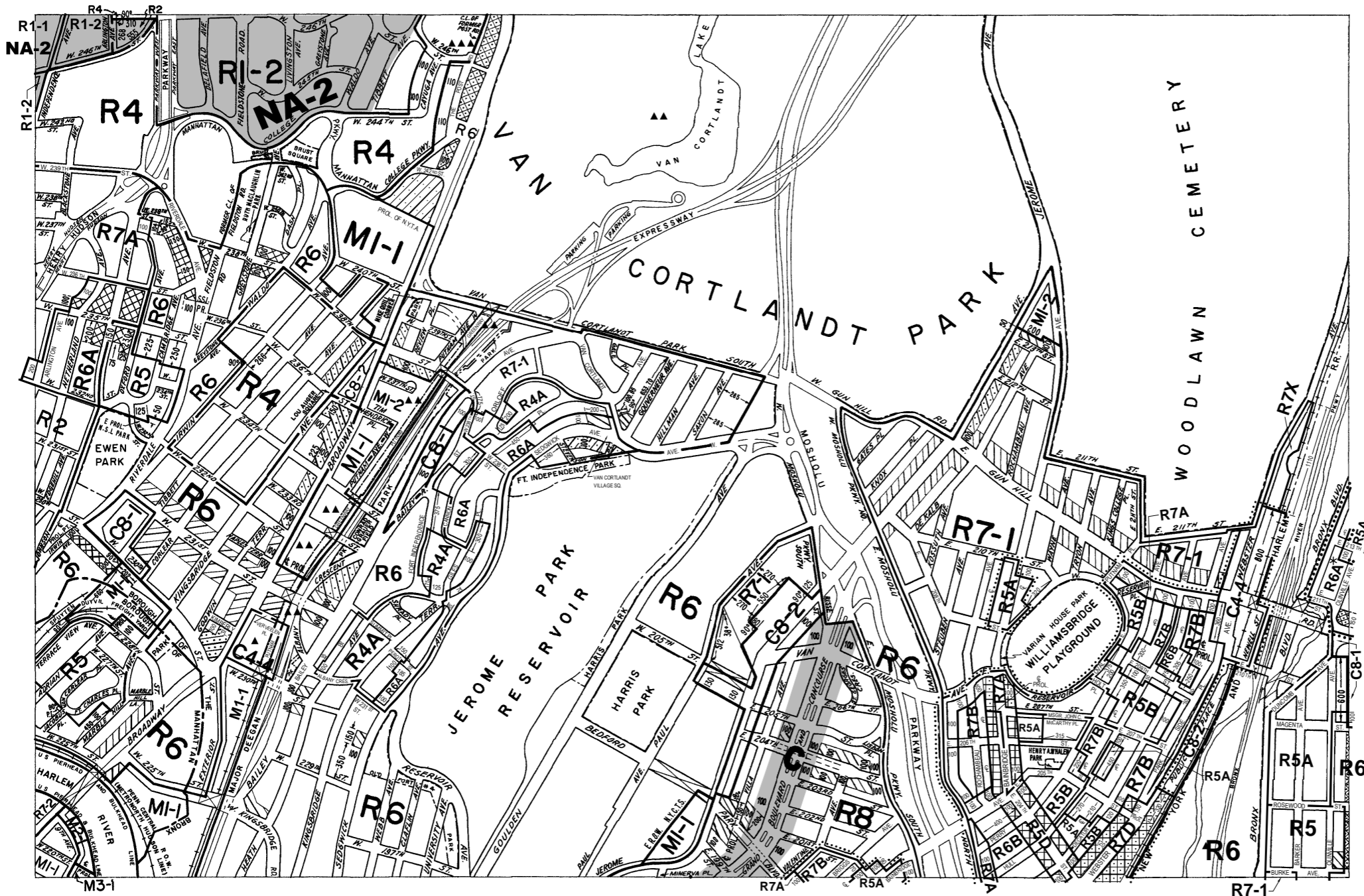
© Copyrighted by the City of New York.

ZONING MAP 1d

NOTE: Zoning information as shown on this map is subject to change. For the most up-to-date zoning information for this map, visit the Zoning section of the Department of City Planning website: [www.nyc.gov/planning](http://www.nyc.gov/planning) or contact the Zoning Information Desk at (212) 720-3291.







# ZONING MAP

THE NEW YORK CITY PLANNING COMMISSION

### Major Zoning Classifications:

The number(s) and/or letter(s) that follows an R, C or M District designation indicates use, bulk and other controls as described in the text of the Zoning Resolution.

- R – RESIDENTIAL DISTRICT
- C – COMMERCIAL DISTRICT
- M – MANUFACTURING DISTRICT

SPECIAL PURPOSE DISTRICT  
The letter(s) within the shaded area designates the special purpose district as described in the text of the Zoning Resolution.

AREA(S) REZONED

### Effective Date(s) of Rezoning:

- \* 10-05-2011 C 110384 ZMX
- 03-23-2011 C 110085 ZMX

### Special Requirements:

For a list of lots subject to CEQR environmental requirements, see APPENDIX C.

For a list of lots subject to "d" restrictive declarations, see APPENDIX D.

For Inclusionary Housing designated areas on this map, see APPENDIX F.

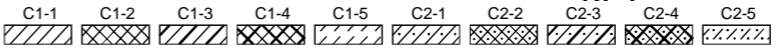
- CITY MAP CHANGE(S):
- ▲▲▲ 12-10-2011 C 010283 MMX
  - ▲▲ 10-01-2011 C 090196 MMX
  - ▲ 05-21-2011 C 080014 MMX

MAP KEY

1a	1c	2a
1b	<b>1d</b>	2b
3a	3c	4a

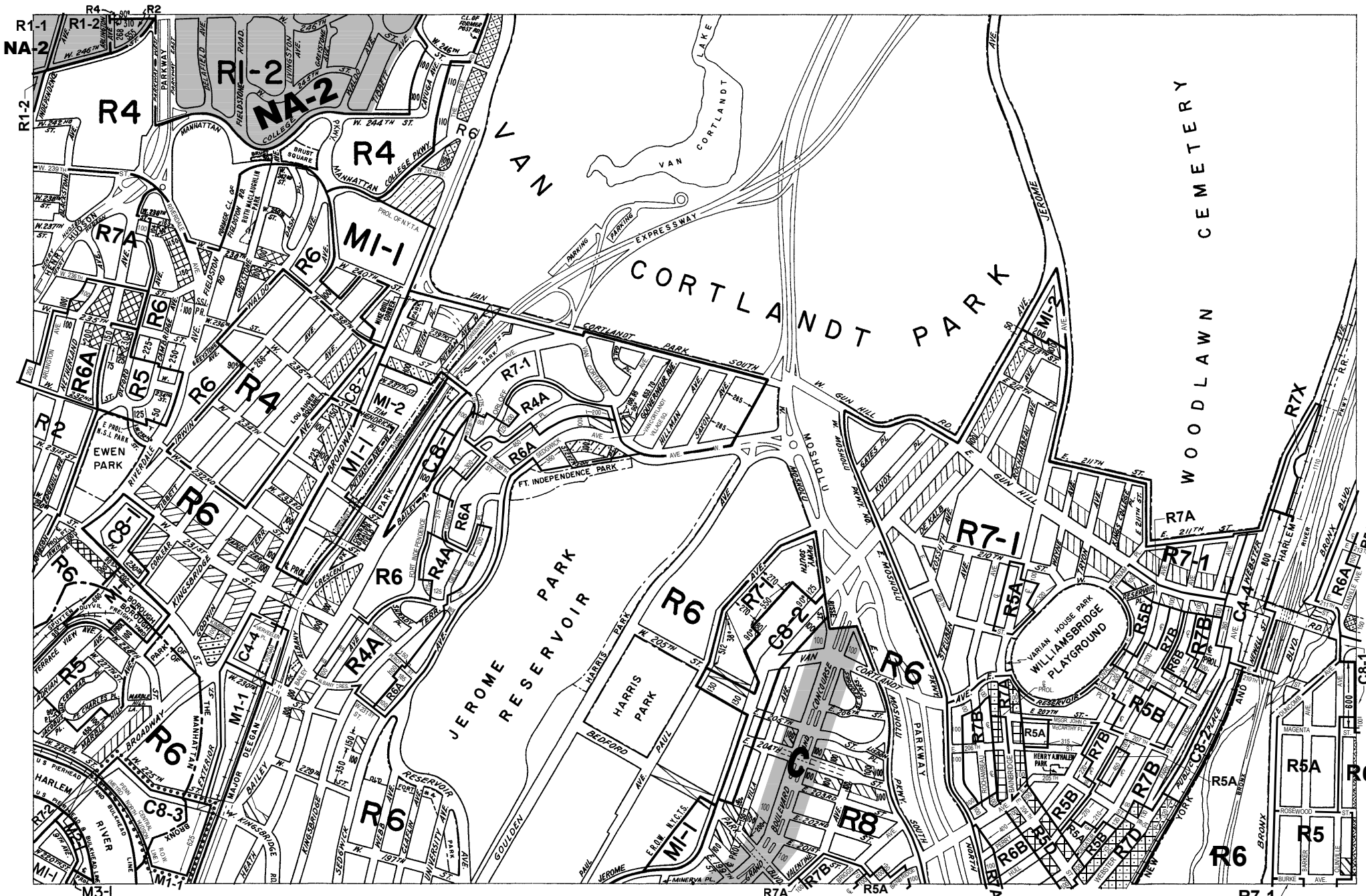
© Copyrighted by the City of New York

**NOTE:** Zoning information as shown on this map is subject to change. For the most up-to-date zoning information for this map, visit the Zoning section of the Department of City Planning website: [www.nyc.gov/planning](http://www.nyc.gov/planning) or contact the Zoning Information Desk at (212) 720-3291.



**NOTE:** Where no dimensions for zoning district boundaries appear on the zoning maps, such dimensions are determined in Article VII, Chapter 6 (Location of District Boundaries) of the Zoning Resolution.

ZONING MAP 1d



# ZONING MAP

THE NEW YORK CITY PLANNING COMMISSION

## Major Zoning Classifications:

The number(s) and/or letter(s) that follows on R, C or M District designation indicates use, bulk and other controls as described in the text of the Zoning Resolution.

- R – RESIDENTIAL DISTRICT
- C – COMMERCIAL DISTRICT
- M – MANUFACTURING DISTRICT

SPECIAL PURPOSE DISTRICT  
The letter(s) within the shaded area designates the special purpose district as described in the text of the Zoning Resolution.

AREA(S) REZONED

## Effective Date(s) of Rezoning:

09-12-2013 C 130120 ZMY

## Special Requirements:

For a list of lots subject to CEQR environmental requirements, see APPENDIX C.

For a list of lots subject to "D" restrictive declarations, see APPENDIX D.

For Inclusionary Housing designated areas on this map, see APPENDIX F.

### MAP KEY

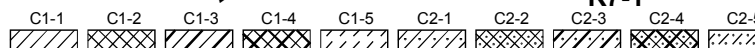
1a	1c	2a
1b	<b>1d</b>	2b
3a	3c	4a

© Copyrighted by the City of New York



ZONING MAP 1d

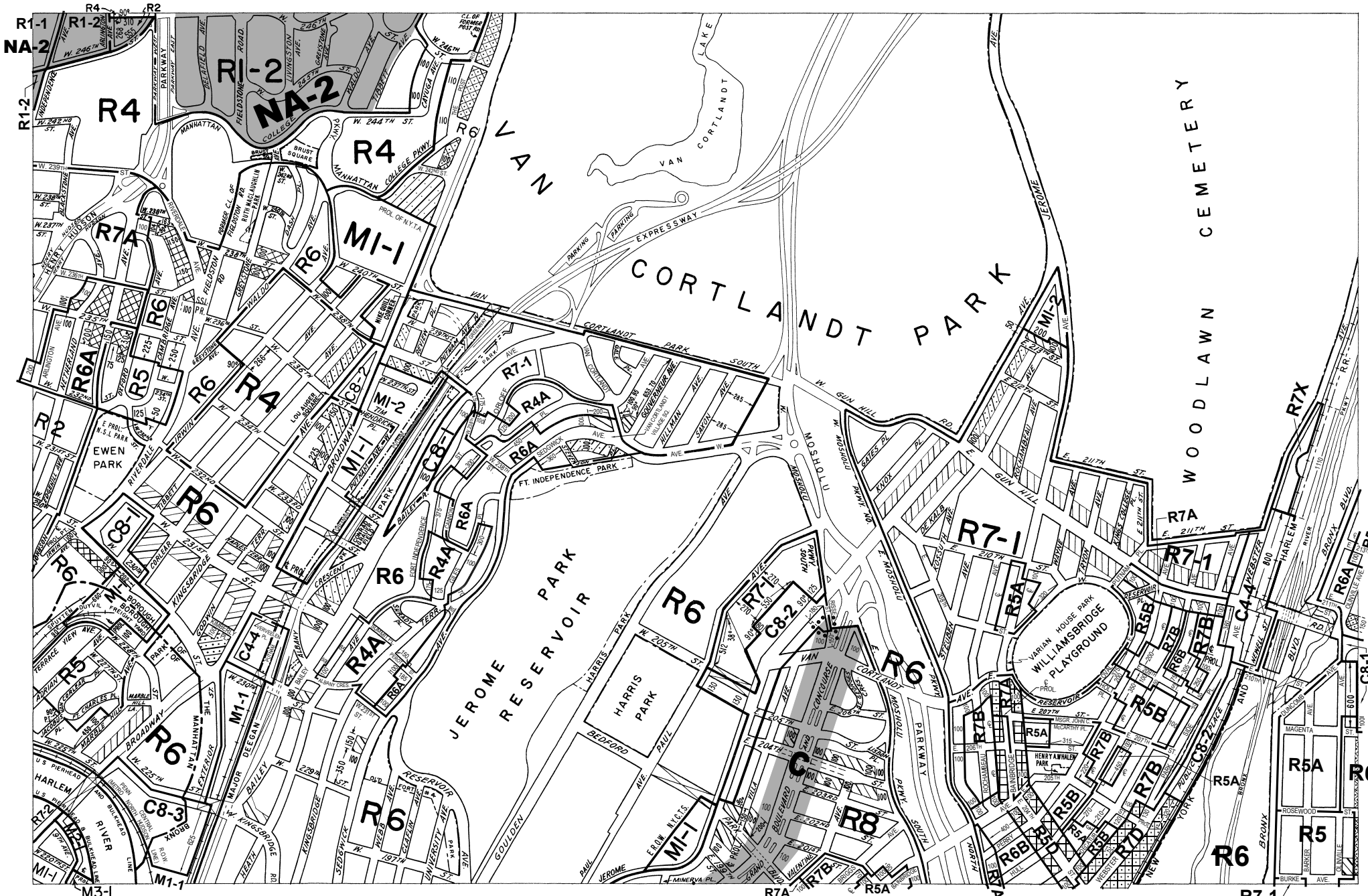
600 0 600 1200 1800 FEET



NOTE: Where no dimensions for zoning district boundaries appear on the zoning maps, such dimensions are determined in Article VII, Chapter 6 (Location of District Boundaries) of the Zoning Resolution.

NOTE: Zoning information as shown on this map is subject to change. For the most up-to-date zoning information for this map, visit the Zoning section of the Department of City Planning website: [www.nyc.gov/planning](http://www.nyc.gov/planning) or contact the Zoning Information Desk at (212) 720-3291.





# ZONING MAP

THE NEW YORK CITY PLANNING COMMISSION

## Major Zoning Classifications:

The number(s) and/or letter(s) that follows an R, C or M District designation indicates use, bulk and other controls as described in the text of the Zoning Resolution.

- R – RESIDENTIAL DISTRICT
- C – COMMERCIAL DISTRICT
- M – MANUFACTURING DISTRICT

SPECIAL PURPOSE DISTRICT  
The letter(s) within the shaded area designates the special purpose district as described in the text of the Zoning Resolution.

AREA(S) REZONED

## Effective Date(s) of Rezoning:

05-25-2016 C 160064 ZMX

## Special Requirements:

For a list of lots subject to CEQR environmental requirements, see APPENDIX C.

For a list of lots subject to "D" restrictive declarations, see APPENDIX D.

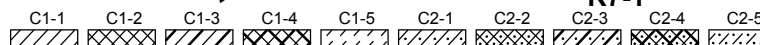

For Inclusionary Housing designated areas and Mandatory Inclusionary Housing areas on this map, see APPENDIX F.

### MAP KEY

1a	1c	2a
1b	<b>1d</b>	2b
3a	3c	4a

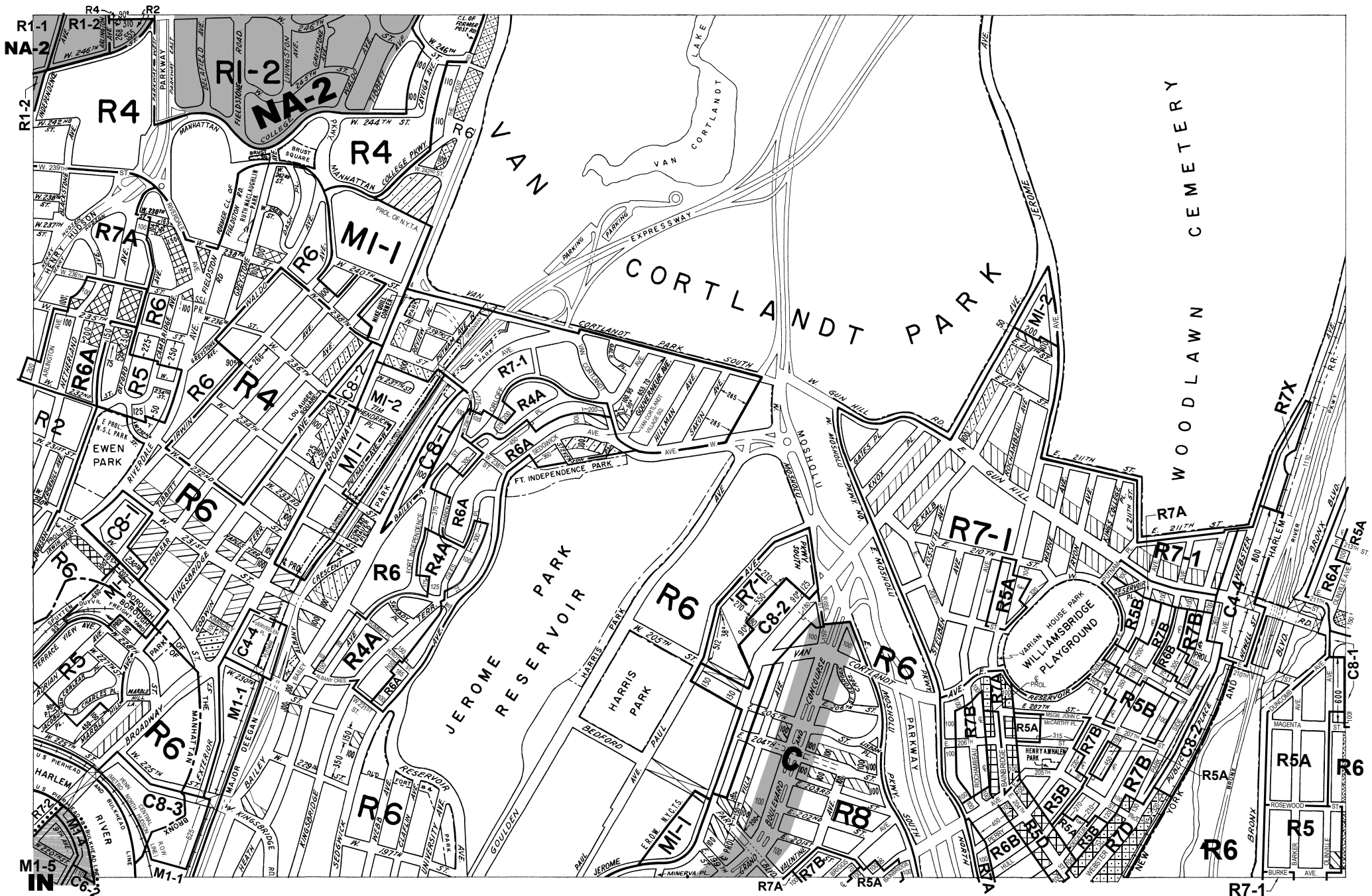
© Copyrighted by the City of New York

ZONING MAP 1d



NOTE: Where no dimensions for zoning district boundaries appear on the zoning maps, such dimensions are determined in Article VII, Chapter 6 (Location of District Boundaries) of the Zoning Resolution.

NOTE: Zoning information as shown on this map is subject to change. For the most up-to-date zoning information for this map, visit the Zoning section of the Department of City Planning website: [www.nyc.gov/planning](http://www.nyc.gov/planning) or contact the Zoning Information Desk at (212) 720-3291.



# ZONING MAP

THE NEW YORK CITY PLANNING COMMISSION

## Major Zoning Classifications:

The number(s) and/or letter(s) that follows an R, C or M District designation indicates use, bulk and other controls as described in the text of the Zoning Resolution.

- R – RESIDENTIAL DISTRICT
- C – COMMERCIAL DISTRICT
- M – MANUFACTURING DISTRICT

SPECIAL PURPOSE DISTRICT  
The letter(s) within the shaded area designates the special purpose district as described in the text of the Zoning Resolution.

AREA(S) REZONED

## Effective Date(s) of Rezoning:

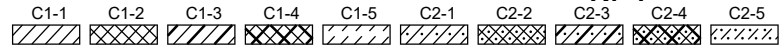
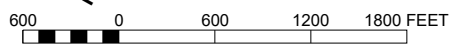
08-08-2018 C 180204(A) ZMM

## Special Requirements:

For a list of lots subject to CEQR environmental requirements, see APPENDIX C.

For a list of lots subject to "D" restrictive declarations, see APPENDIX D.

For Inclusionary Housing designated areas and Mandatory Inclusionary Housing areas on this map, see APPENDIX F.



MAP KEY

1a	1c	2a
1b	<b>1d</b>	2b
3a	3c	4a

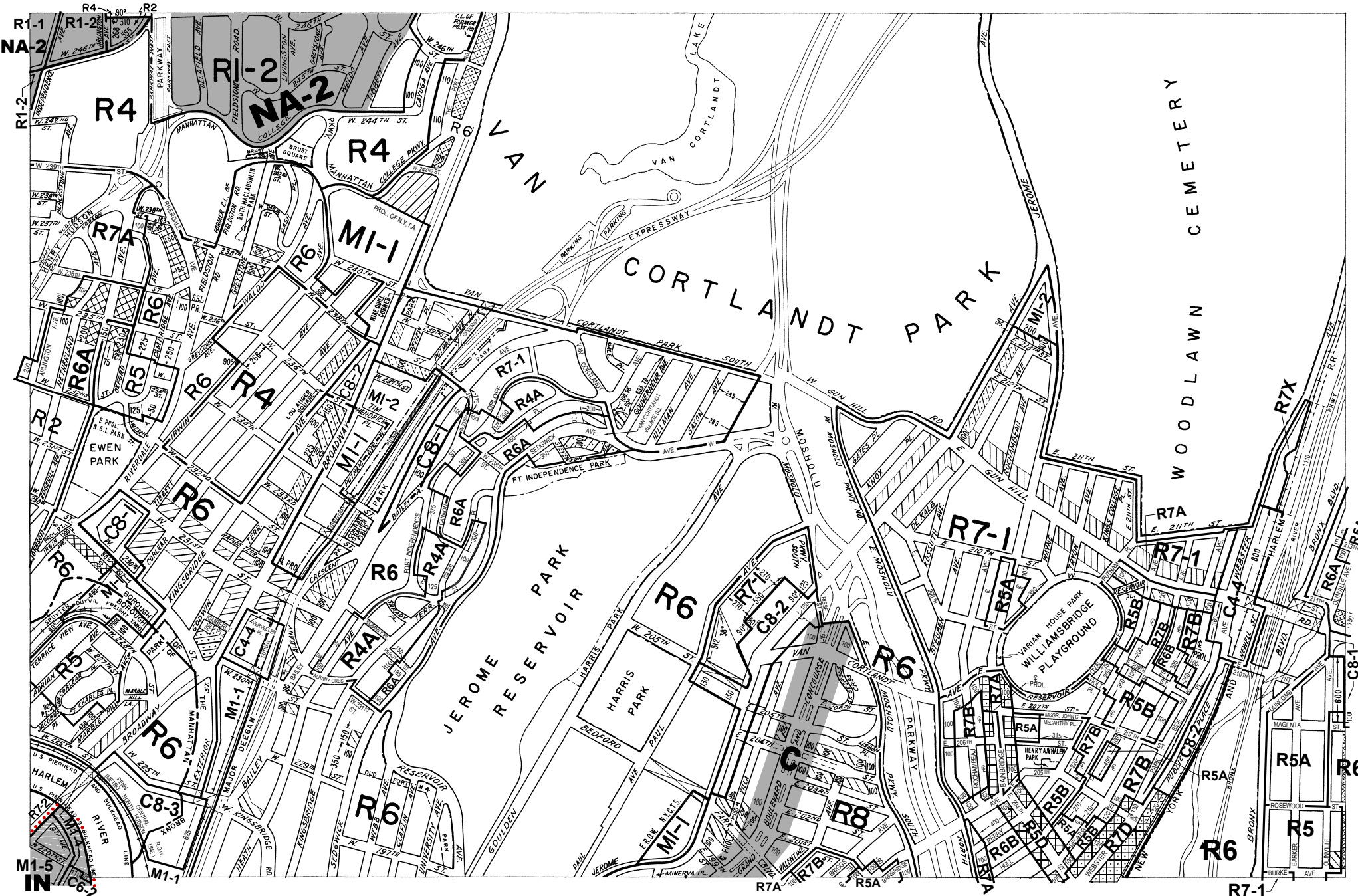
© Copyrighted by the City of New York

ZONING MAP 1d

**NOTE:** Zoning information as shown on this map is subject to change. For the most up-to-date zoning information for this map, visit the Zoning section of the Department of City Planning website: [www.nyc.gov/planning](http://www.nyc.gov/planning) or contact the Zoning Information Desk at (212) 720-3291.

**NOTE:** Where no dimensions for zoning district boundaries appear on the zoning maps, such dimensions are determined in Article VII, Chapter 6 (Location of District Boundaries) of the Zoning Resolution.





# ZONING MAP

THE NEW YORK CITY PLANNING COMMISSION

## Major Zoning Classifications:

The number(s) and/or letter(s) that follows an R, C or M District designation indicates use, bulk and other controls as described in the text of the Zoning Resolution.

- R – RESIDENTIAL DISTRICT
- C – COMMERCIAL DISTRICT
- M – MANUFACTURING DISTRICT

SPECIAL PURPOSE DISTRICT  
The letter(s) within the shaded area designates the special purpose district as described in the text of the Zoning Resolution.

AREA(S) REZONED

## Effective Date(s) of Rezoning:

08-08-2018 C 180204(A) ZMM  
\*All zoning designations mapped by the amendment (C 180204(A) ZMM) of the Zoning Map, Sections 1b, 1d, 3a, and 3c and which have been in effect since 08/08/18, are no longer in effect as of 12/19/19 per court order. For the zoning designations currently in effect in this area, please see [click here](#).

## Special Requirements:

For a list of lots subject to CEQR environmental requirements, see APPENDIX C.

For a list of lots subject to "D" restrictive declarations, see APPENDIX D.

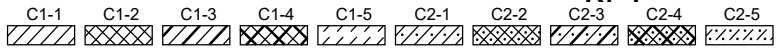

For Inclusionary Housing designated areas and Mandatory Inclusionary Housing areas on this map, see APPENDIX F.

### MAP KEY

1a	1c	2a
1b	<b>1d</b>	2b
3a	3c	4a

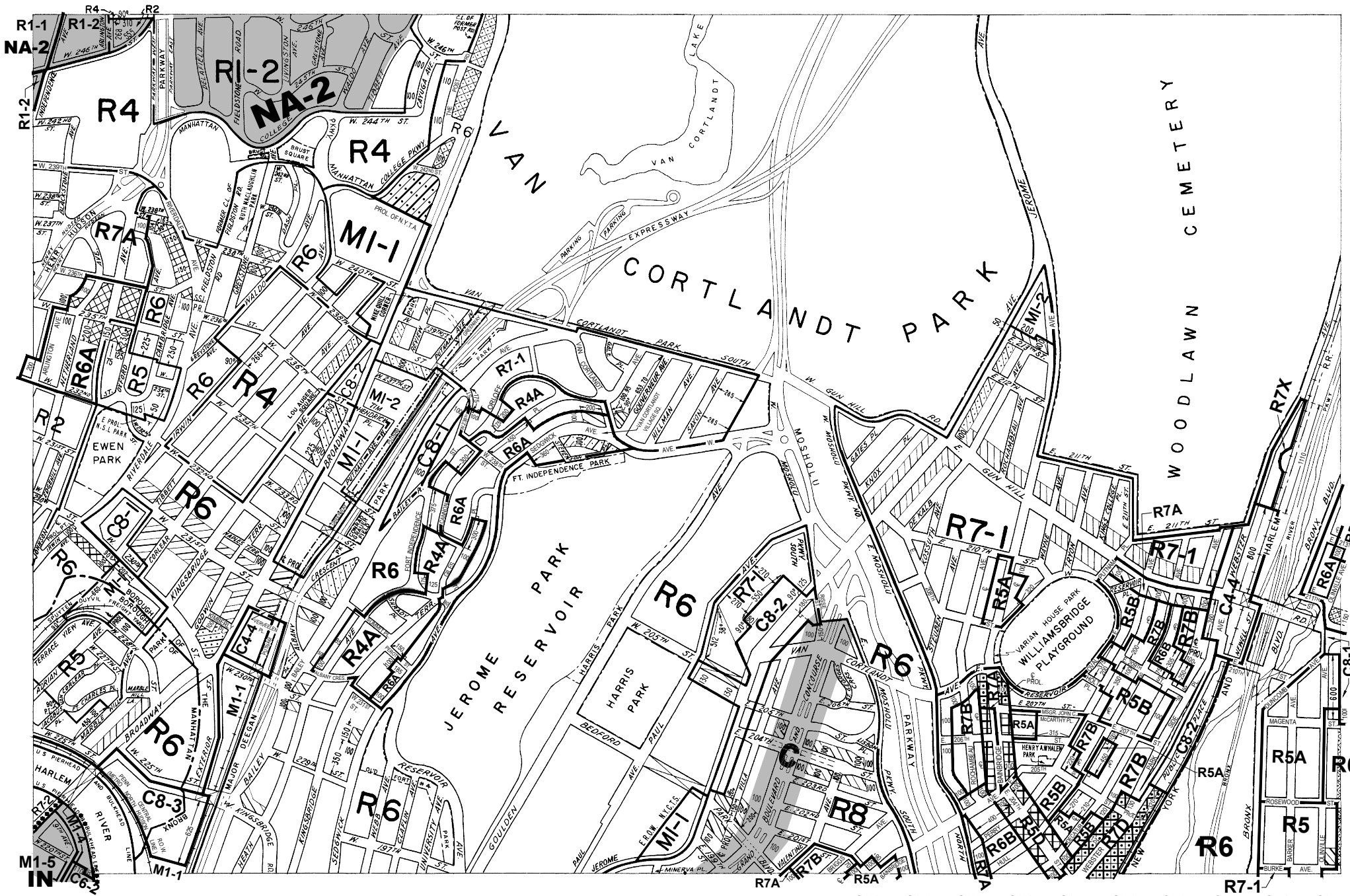
© Copyrighted by the City of New York

ZONING MAP 1d



NOTE: Where no dimensions for zoning district boundaries appear on the zoning maps, such dimensions are determined in Article VII, Chapter 6 (Location of District Boundaries) of the Zoning Resolution.

NOTE: Zoning information as shown on this map is subject to change. For the most up-to-date zoning information for this map, visit the Zoning section of the Department of City Planning website: [www.nyc.gov/planning](http://www.nyc.gov/planning) or contact the Zoning Information Desk at (212) 720-3291.



# ZONING MAP

THE NEW YORK CITY PLANNING COMMISSION

## Major Zoning Classifications:

The number(s) and/or letter(s) that follows an R, C or M District designation indicates use, bulk and other controls as described in the text of the Zoning Resolution.

- R – RESIDENTIAL DISTRICT
- C – COMMERCIAL DISTRICT
- M – MANUFACTURING DISTRICT

SPECIAL PURPOSE DISTRICT  
The letter(s) within the shaded area designates the special purpose district as described in the text of the Zoning Resolution.

AREA(S) REZONED

## Effective Date(s) of Rezoning:

08-08-2018 C 180204(A) ZMM

## Special Requirements:

For a list of lots subject to CEQR environmental requirements, see APPENDIX C.

For a list of lots subject to "D" restrictive declarations, see APPENDIX D.

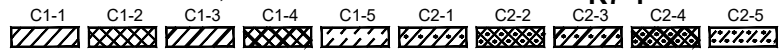
For Inclusionary Housing designated areas and Mandatory Inclusionary Housing areas on this map, see APPENDIX F.

### MAP KEY

1a	1c	2a
1b	<b>1d</b>	2b
3a	3c	4a

© Copyrighted by the City of New York

600 0 600 1200 1800 FEET



**NOTE:** Where no dimensions for zoning district boundaries appear on the zoning maps, such dimensions are determined in Article VII, Chapter 6 (Location of District Boundaries) of the Zoning Resolution.

ZONING MAP 1d

**NOTE:** Zoning information as shown on this map is subject to change. For the most up-to-date zoning information for this map, visit the Zoning section of the Department of City Planning website: [www.nyc.gov/planning](http://www.nyc.gov/planning) or contact the Zoning Information Desk at (212) 720-3291.



## Metadata for Historical Zoning Maps:

### **Source:**

These PDF maps were created from the set of past versions of each of the 126 zoning maps in the Technical Review Division's archive. This set includes map versions for each zoning map beginning with the original 1961 issue of the Zoning Resolution and ending with the current zoning map as posted in the Zoning section of the Department of City Planning website: [www.nyc.gov/planning](http://www.nyc.gov/planning).

### **Scanning and Creation of Adobe PDF copies:**

Maps in this archive from 1961 through Update #2 of the Zoning Resolution in 2003 are scans of actual printed zoning map. From Update #3 (2005) onwards, maps are direct PDF copies of the map revisions as printed in updates to the Zoning Resolution.

### **Notes on conversion of Amendment Numbers to CP (City Planning) or ULURP numbers:**

On earlier zoning maps, an Amendment Number (e.g. A-629) is used to identify the area that has been rezoned. Commission reports and sketch maps for rezonings are referenced solely by CP or ULURP numbers. In order to request copies of reports or sketch maps it is necessary to know the CP or ULURP number. A conversion table (ANumber-CPNumberConversion.pdf) is available to translate the "A" numbers listed on the actual zoning maps to their corresponding CP or ULURP numbers. Use of the Amendment Number to identify zoning map changes has been discontinued.

### **Copyright:**

These maps are copyrighted by the City of New York. This is indicated in the space below the map legend on each map.

### **Contact Info:**

NYC Department of City Planning  
22 Reade Street, RM 3N  
New York, NY 10007  
212.720.3505 phone  
[zoning\\_gis@planning.nyc.gov](mailto:zoning_gis@planning.nyc.gov)