


1c

# ZONING MAP

CITY PLANNING COMMISSION  
THE CITY OF NEW YORK

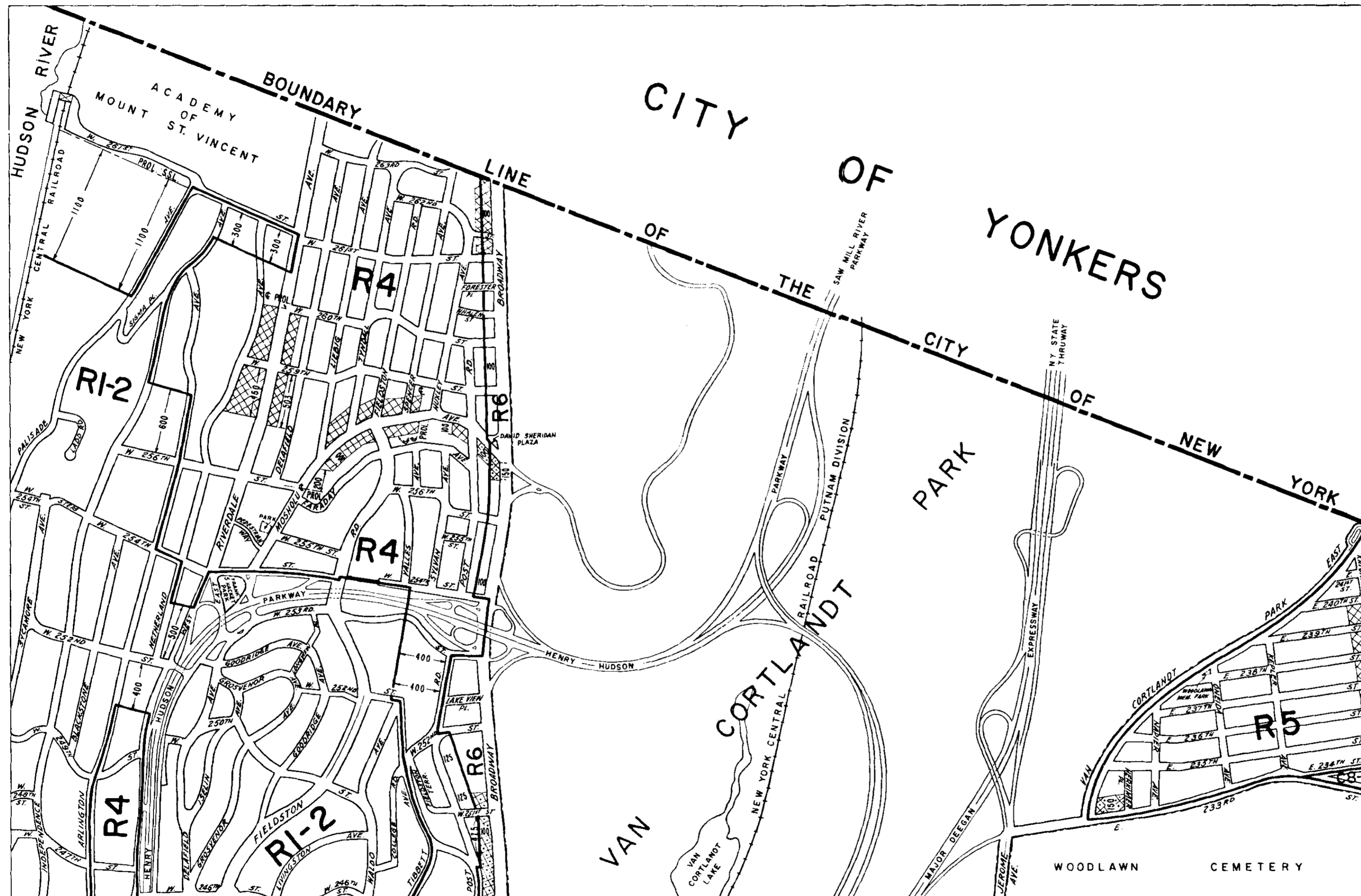


1a	<b>1c</b>	2a
1b	1d	2b

EFFECTIVE: DECEMBER 15, 1961

COPYRIGHTED BY THE CITY OF NEW YORK

001



600 0 600 1200 1800 FEET

C1-1 C1-2 C1-3 C1-4 C1-5 C2-1 C2-2 C2-3 C2-4 C2-5

1c

# ZONING MAP

CITY PLANNING COMMISSION  
THE CITY OF NEW YORK



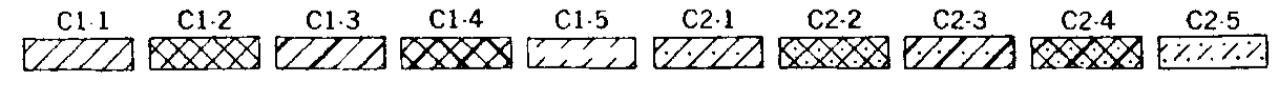

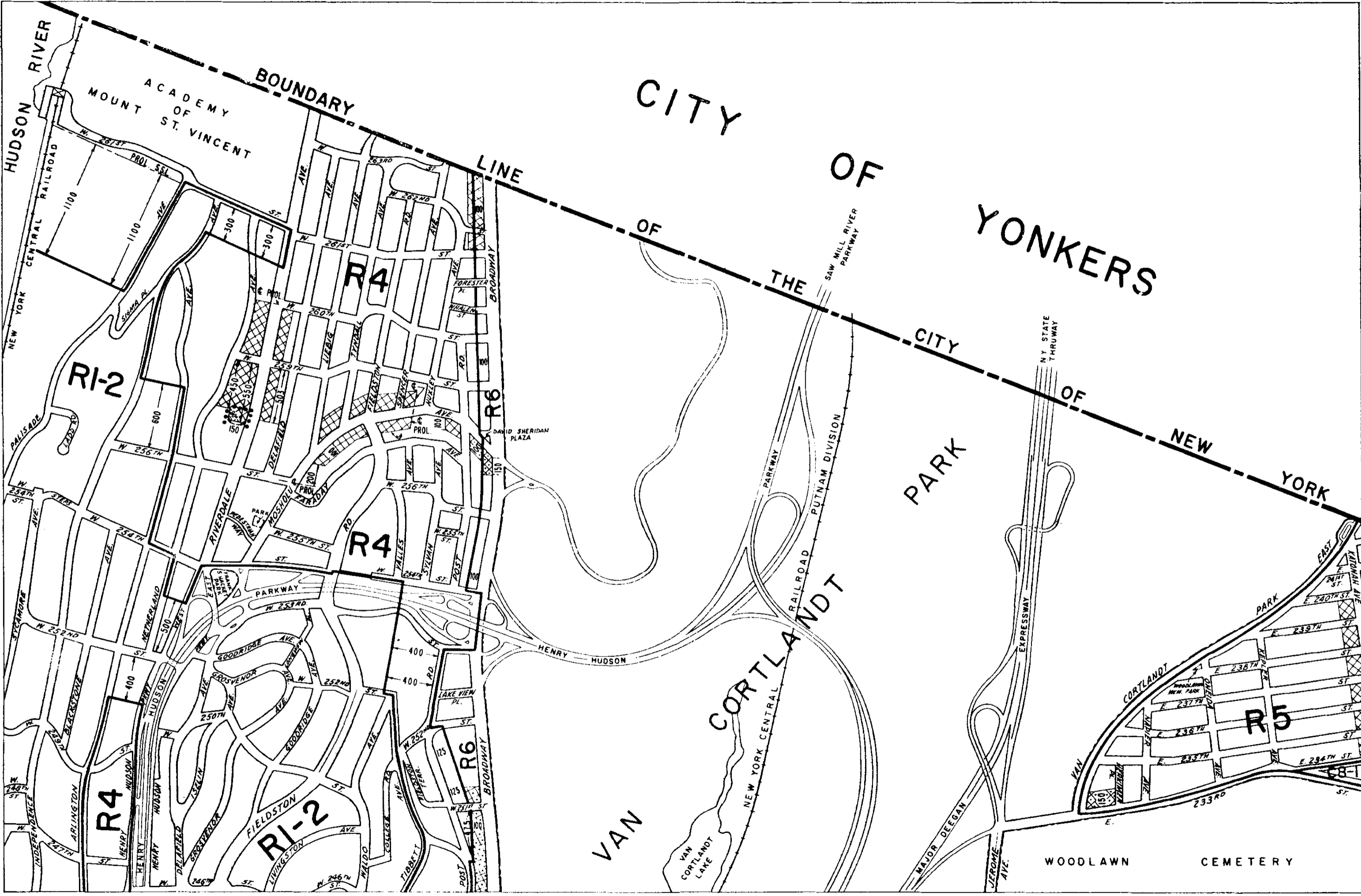
1a	1c	2a
1b	1d	2b

..... INDICATES PROPERTY  
REZONED BY AMENDMENT  
EFFECTIVE: MARCH 7, 1963

A-307

CP17764


COPYRIGHTED BY THE CITY OF NEW YORK



1c

# ZONING MAP

CITY PLANNING COMMISSION  
THE CITY OF NEW YORK



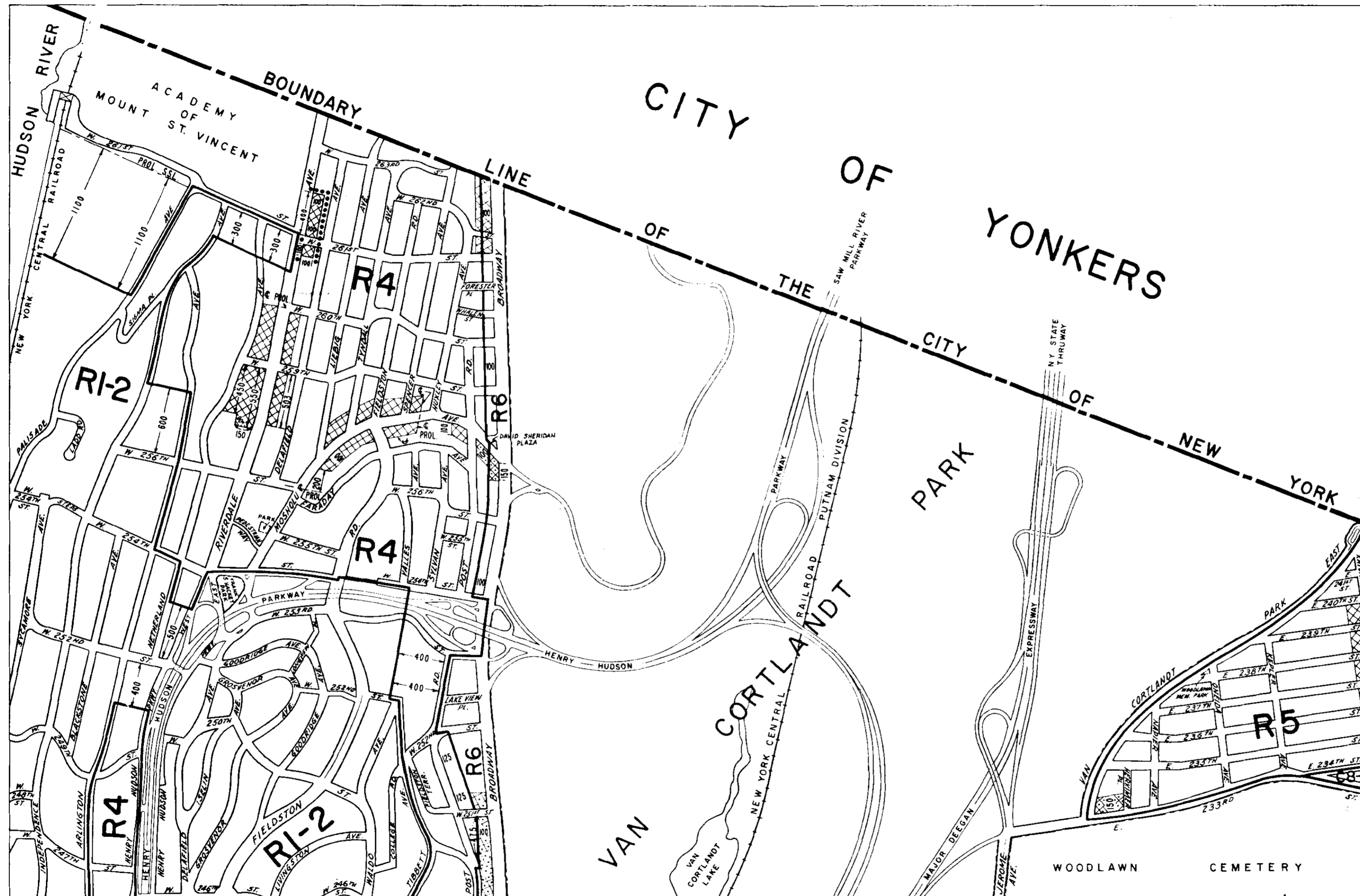
1a	1c	2a
1b	1d	2b

..... INDICATES PROPERTY  
REZONED BY AMENDMENT  
EFFECTIVE: NOVEMBER 19, 1964

A-512

Q18654

COPYRIGHTED BY THE CITY OF NEW YORK



600 0 600 1200 1800 FEET

C1-1 C1-2 C1-3 C1-4 C1-5 C2-1 C2-2 C2-3 C2-4 C2-5

1c

# ZONING MAP

CITY PLANNING COMMISSION

THE CITY OF NEW YORK



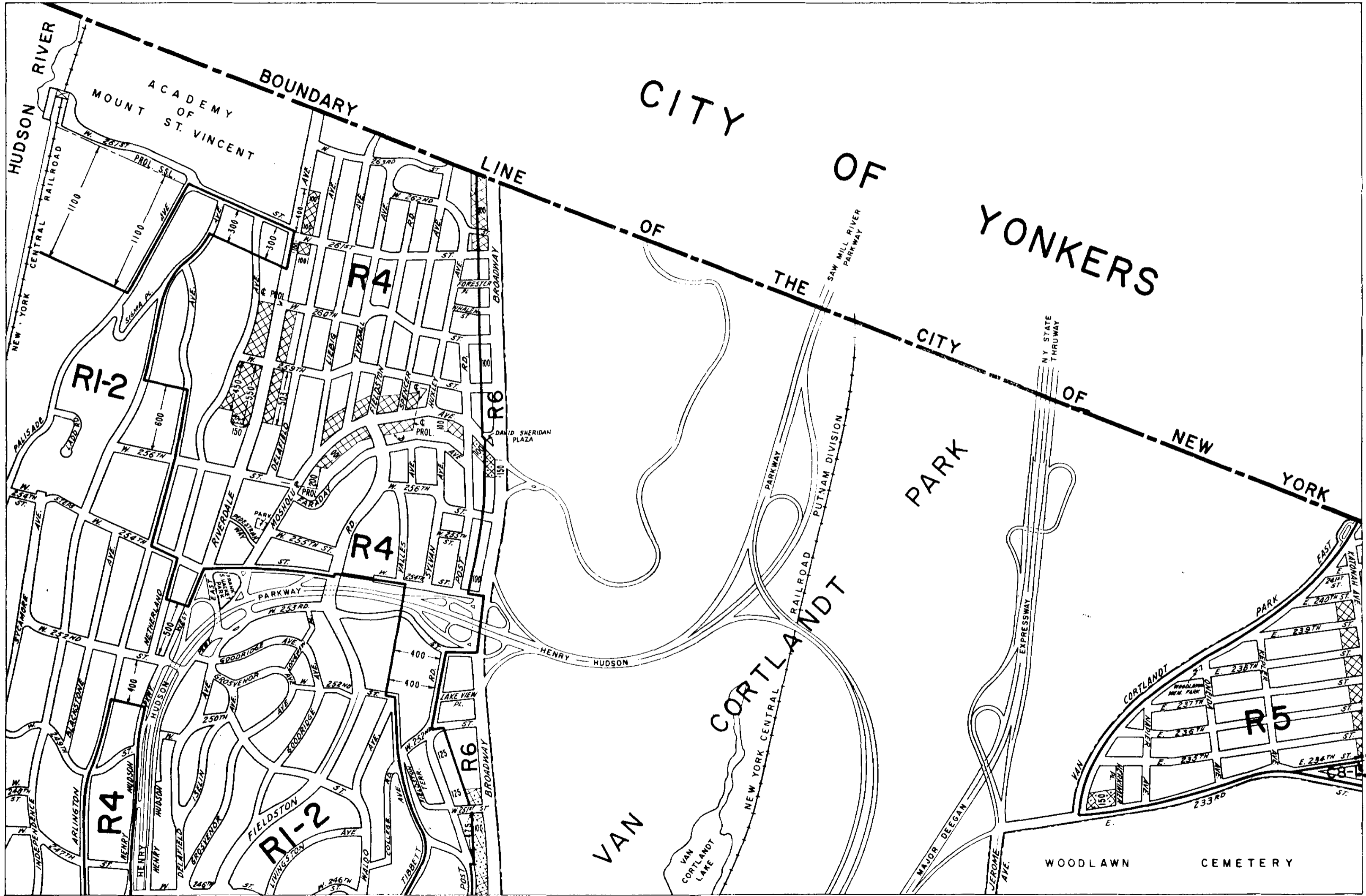
1a	1c	2a
1b	1d	2b

..... INDICATES PROPERTY REZONED BY AMENDMENT EFFECTIVE: JANUARY 28, 1965

A-528

18718

COPYRIGHTED BY THE CITY OF NEW YORK



600 0 600 1200 1800 FEET

C1-1 C1-2 C1-3 C1-4 C1-5 C2-1 C2-2 C2-3 C2-4 C2-5

1c

# ZONING MAP

CITY PLANNING COMMISSION  
THE CITY OF NEW YORK

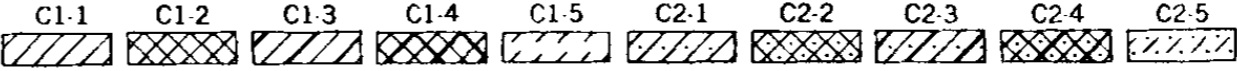
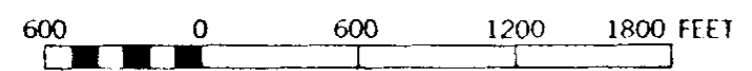
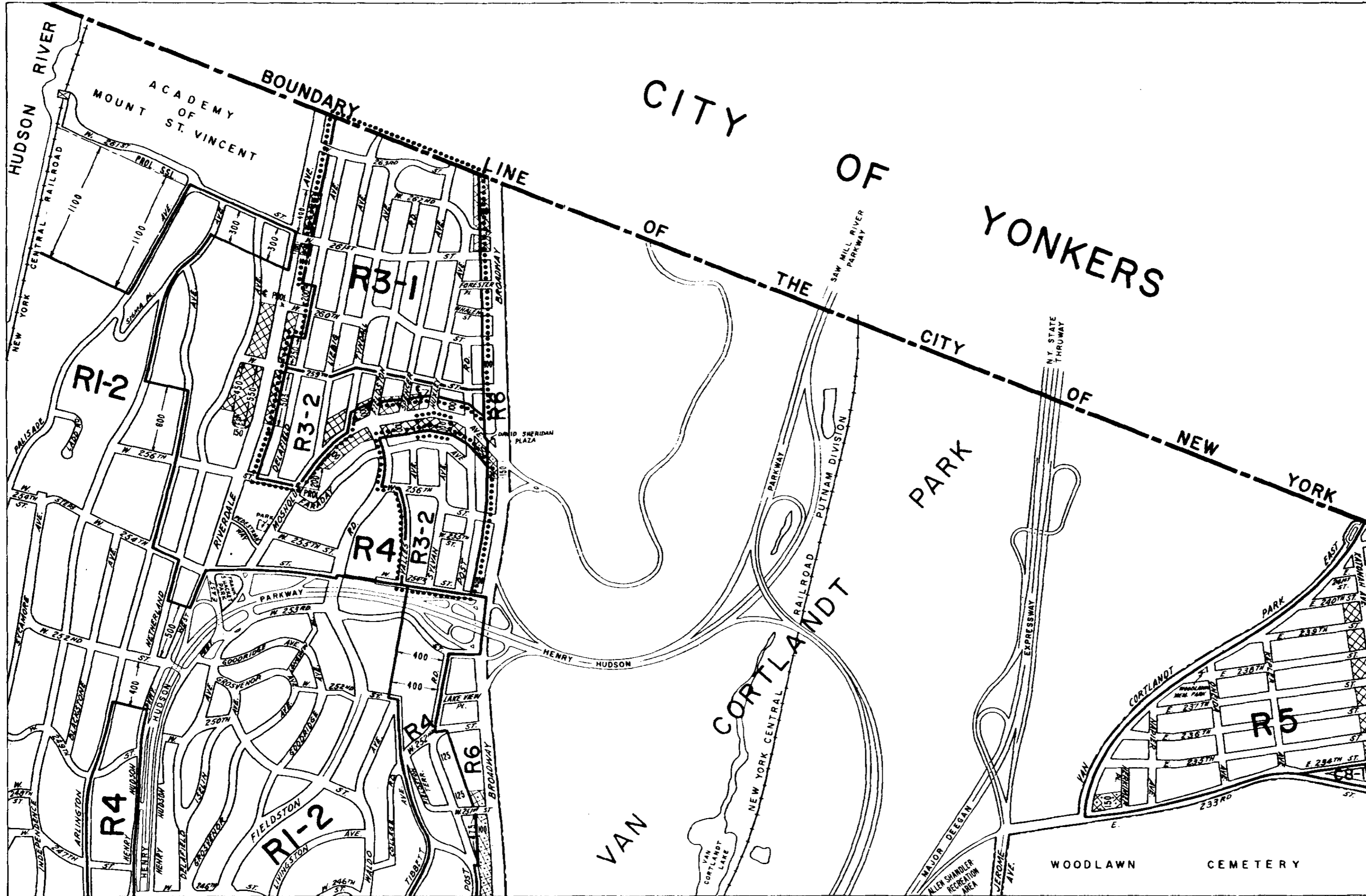


1a	1c	2a
1b	1d	2b

..... INDICATES PROPERTY  
REZONED BY AMENDMENT  
EFFECTIVE: DECEMBER 2, 1971

A-1033 CP 21697  
A-1034 CP 21711


COPYRIGHTED BY THE CITY OF NEW YORK



1c

# ZONING MAP

CITY PLANNING COMMISSION  
THE CITY OF NEW YORK



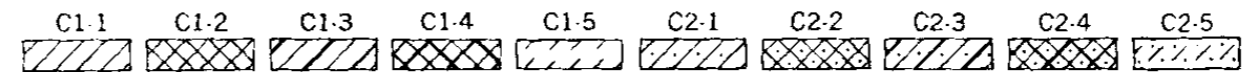
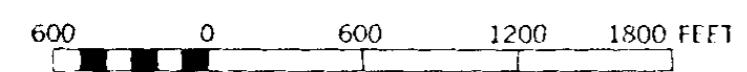
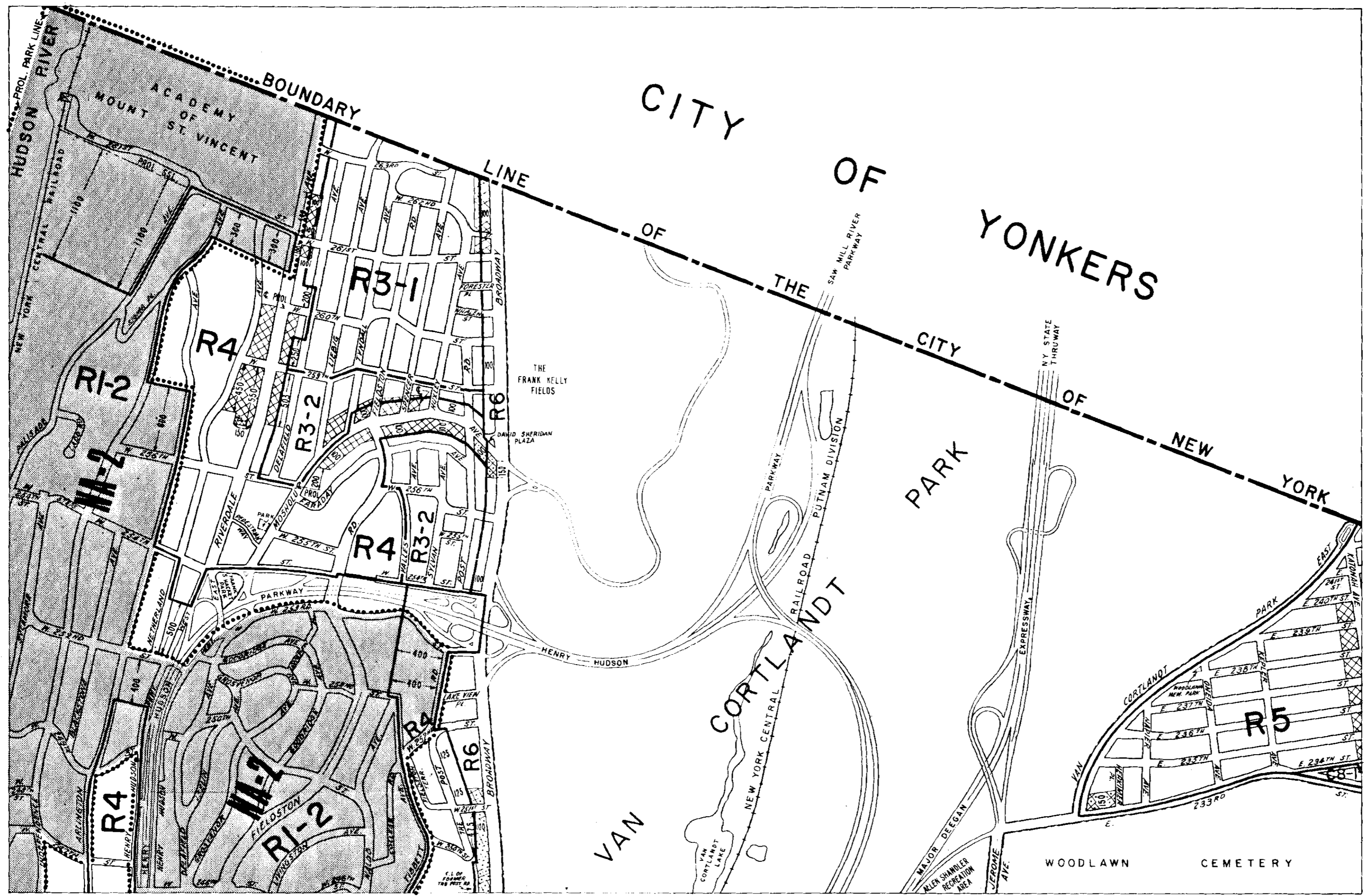
1a	1c	2a
1b	1d	2b

**■** INDICATES PROPERTY  
REZONED BY AMENDMENT  
EFFECTIVE: MAY 21, 1975

A-1200  
CP 22878

COPYRIGHTED BY THE CITY OF NEW YORK

006



1c

# ZONING MAP

CITY PLANNING COMMISSION  
THE CITY OF NEW YORK



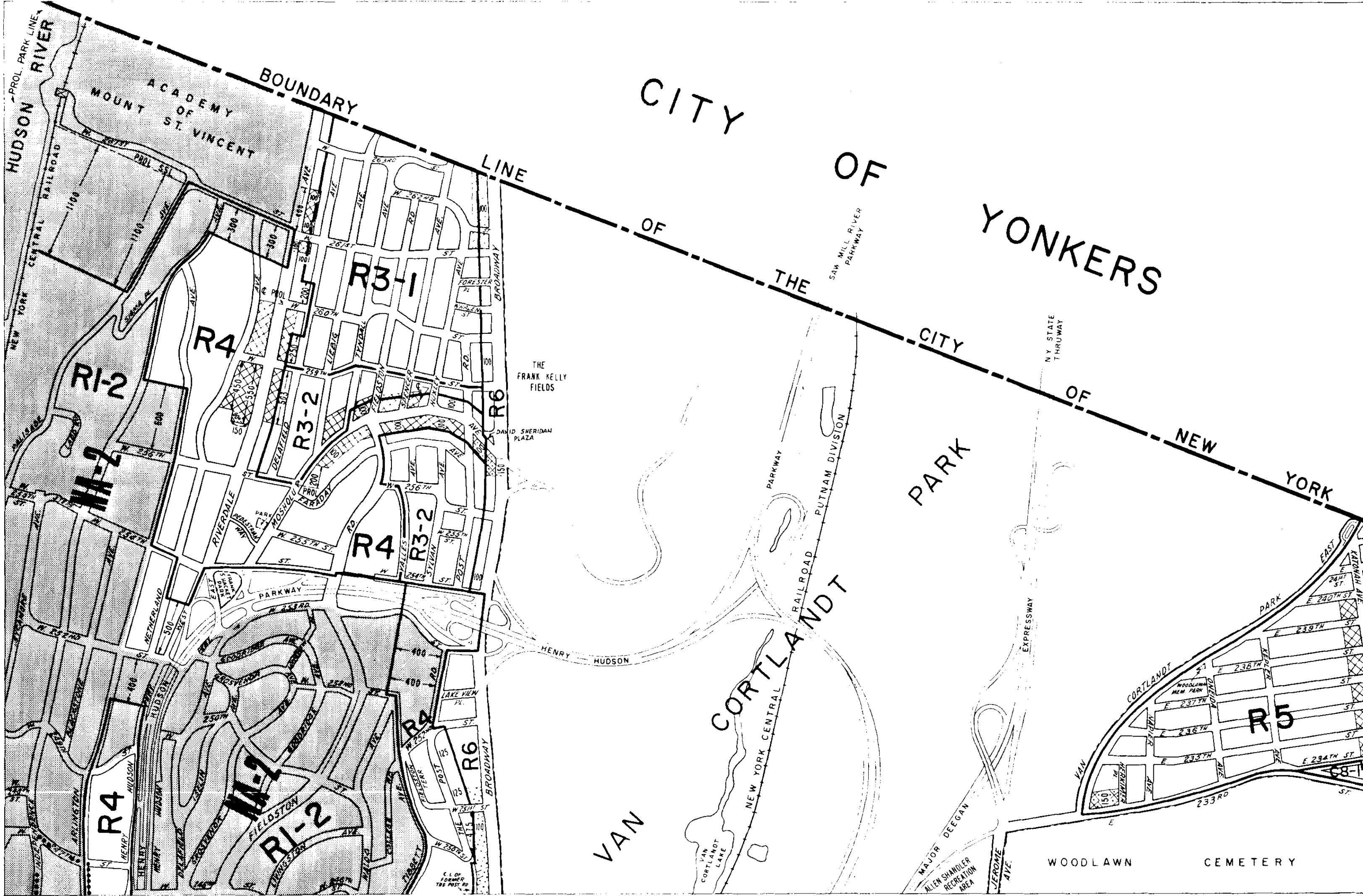
1a	<b>1c</b>	2a
1b	1d	2b

INDICATES PROPERTY  
REZONED BY AMENDMENT  
EFFECTIVE: JANUARY 15, 1981

A-1303

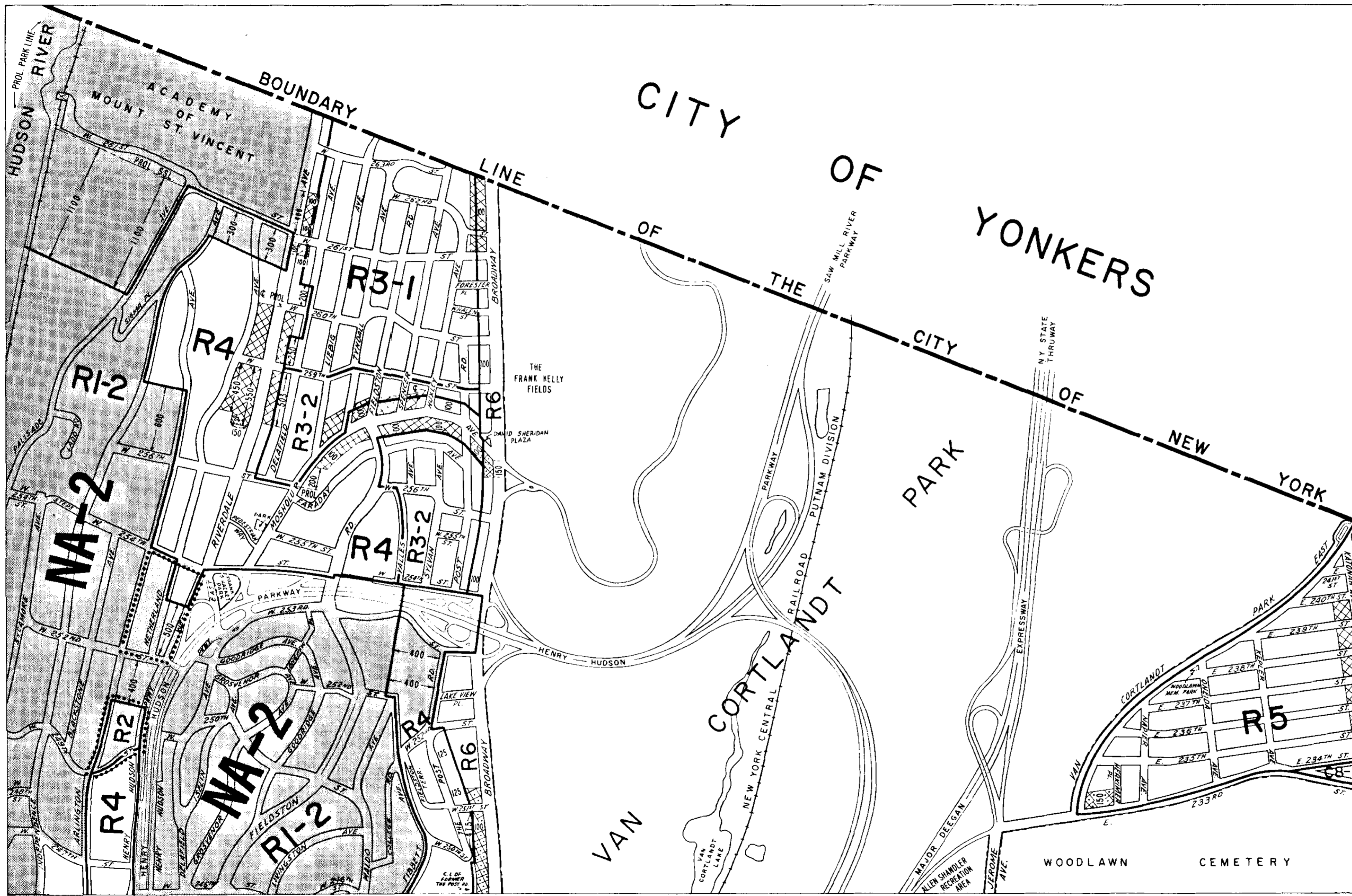
EP 800932

COPYRIGHTED BY THE CITY OF NEW YORK



600 0 600 1200 1800 FEET

C1-1 C1-2 C1-3 C1-4 C1-5 C2-1 C2-2 C2-3 C2-4 C2-5



# ZONING MAP

THE NEW YORK CITY PLANNING COMMISSION

**MAJOR ZONING CLASSIFICATIONS**



- R — RESIDENTIAL DISTRICT
- C — COMMERCIAL DISTRICT
- M — MANUFACTURING DISTRICT

The number(s) and/or letter(s) which follows an "R", "C", or "M" district designation indicates use, bulk, and other controls as described in the text of the Zoning Resolution.

SPECIAL PURPOSE DISTRICTS

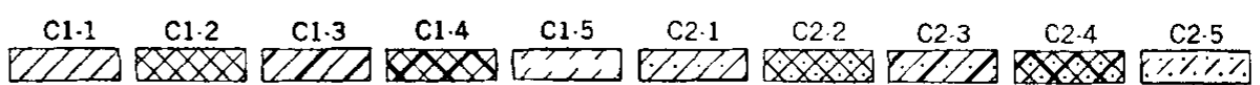
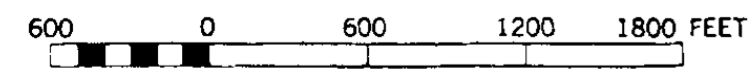
The letter(s) within the shaded area designates the special purpose district as described in the text of the Zoning Resolution.

INDICATES PROPERTY REZONED BY AMENDMENT EFFECTIVE: 9-10-81

*CP 210215* A-1325  
 RESTRICTIVE DECLARATION, FOR DETAIL REFER TO R.D. SHEET.

**MAP KEY**

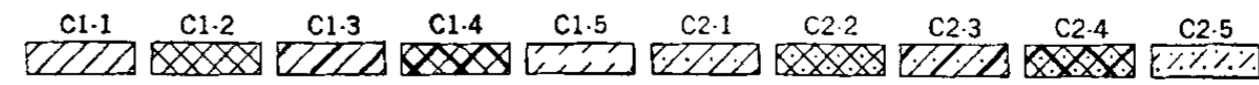
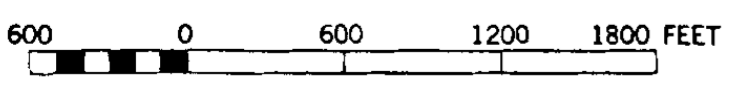
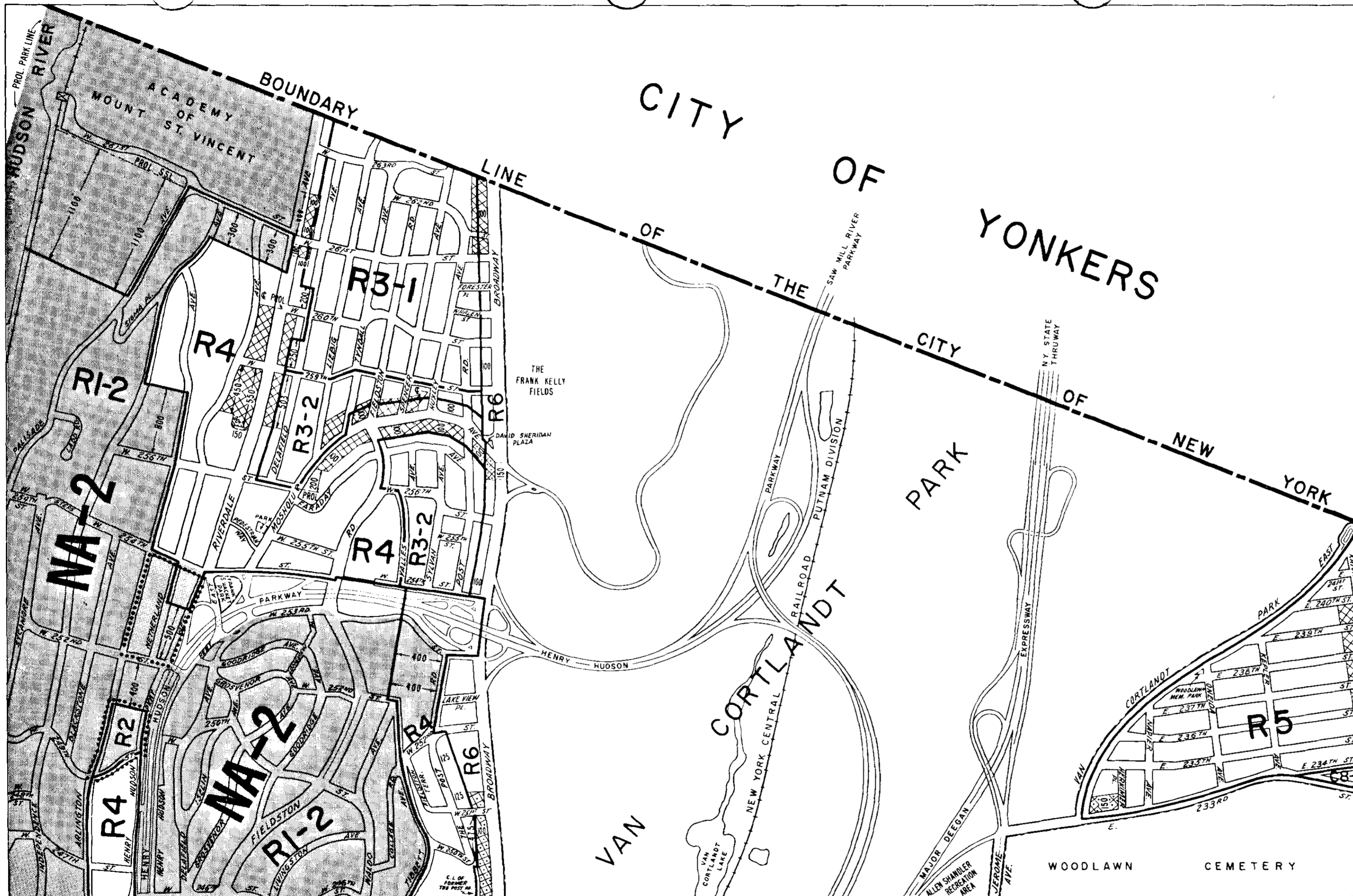
1a	1c	2a
1b	1d	2b



**ZONING MAP 1C**

● COPYRIGHTED BY THE CITY OF NEW YORK





# ZONING MAP

THE NEW YORK CITY PLANNING COMMISSION

## MAJOR ZONING CLASSIFICATIONS



- R — RESIDENTIAL DISTRICT
- C — COMMERCIAL DISTRICT
- M — MANUFACTURING DISTRICT

The number(s) and/or letter(s) which follows an "R", "C", or "M" district designation indicates use, bulk, and other controls as described in the text of the Zoning Resolution.

SPECIAL PURPOSE DISTRICTS

The letter(s) within the shaded area designates the special purpose district as described in the text of the Zoning Resolution.

INDICATES PROPERTY REZONED BY AMENDMENT EFFECTIVE: 9-10-81

*8810215* A-1325

RESTRICTIVE DECLARATION, FOR DETAIL REFER TO R.D. SHEET.

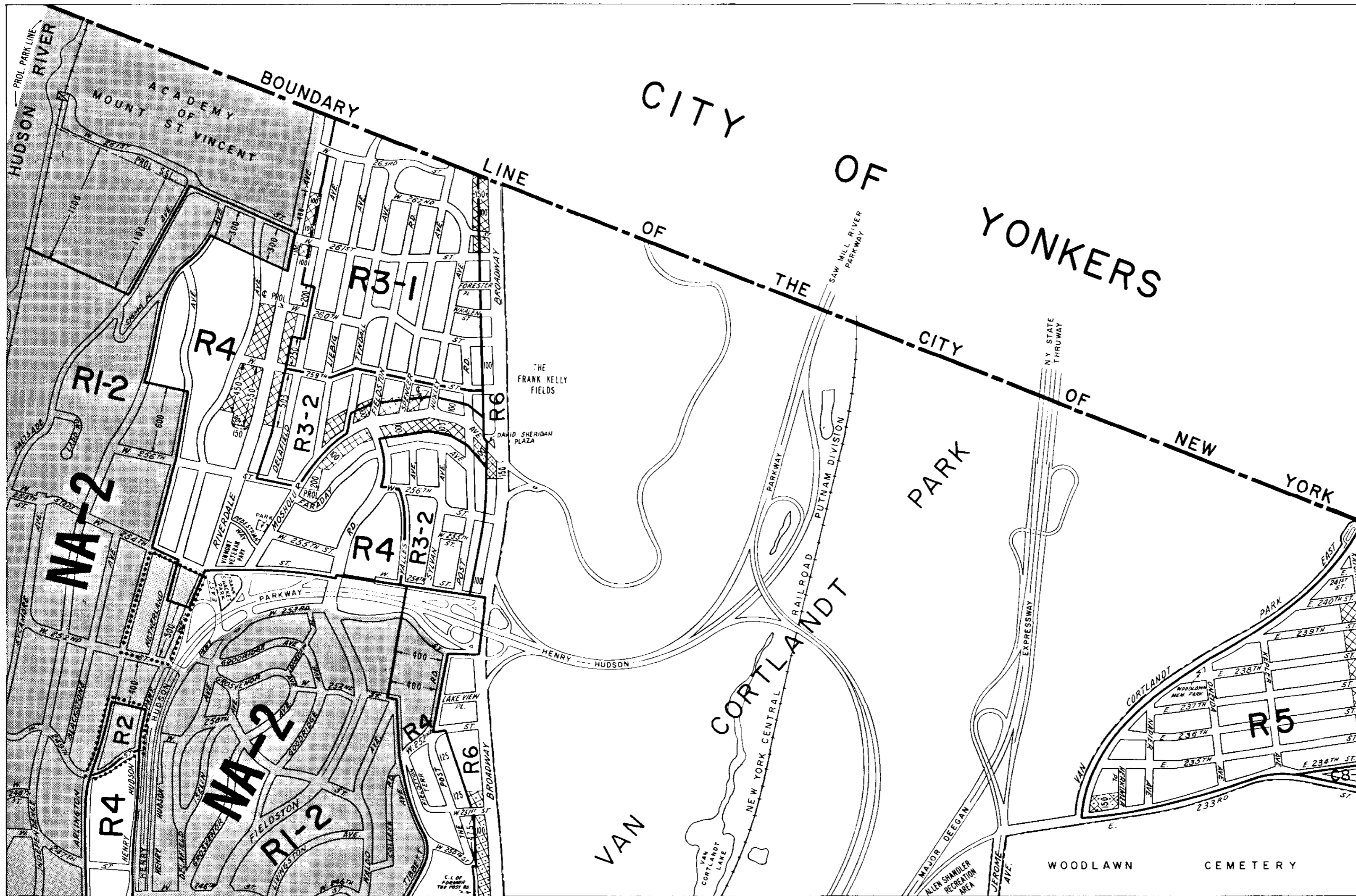
CORRECTED AS OF: 1-22-82

## MAP KEY

1a	1c	2a
1b	1d	2b

● COPYRIGHTED BY THE CITY OF NEW YORK

ZONING MAP 1c



# ZONING MAP

THE NEW YORK CITY PLANNING COMMISSION

## MAJOR ZONING CLASSIFICATIONS



- R — RESIDENTIAL DISTRICT
- C — COMMERCIAL DISTRICT
- M — MANUFACTURING DISTRICT

The number(s) and/or letter(s) which follows an "R", "C", or "M" district designation indicates use, bulk, and other controls as described in the text of the Zoning Resolution.

SPECIAL PURPOSE DISTRICTS

The letter(s) within the shaded area designates the special purpose district as described in the text of the Zoning Resolution.

INDICATES PROPERTY REZONED BY AMENDMENT EFFECTIVE: 9-10-81


Q 810215 A-1325  
 RESTRICTIVE DECLARATION, FOR  
 DETAIL REFER TO R.D. SHEET.

CORRECTED AS OF: 12-21-87

## MAP KEY

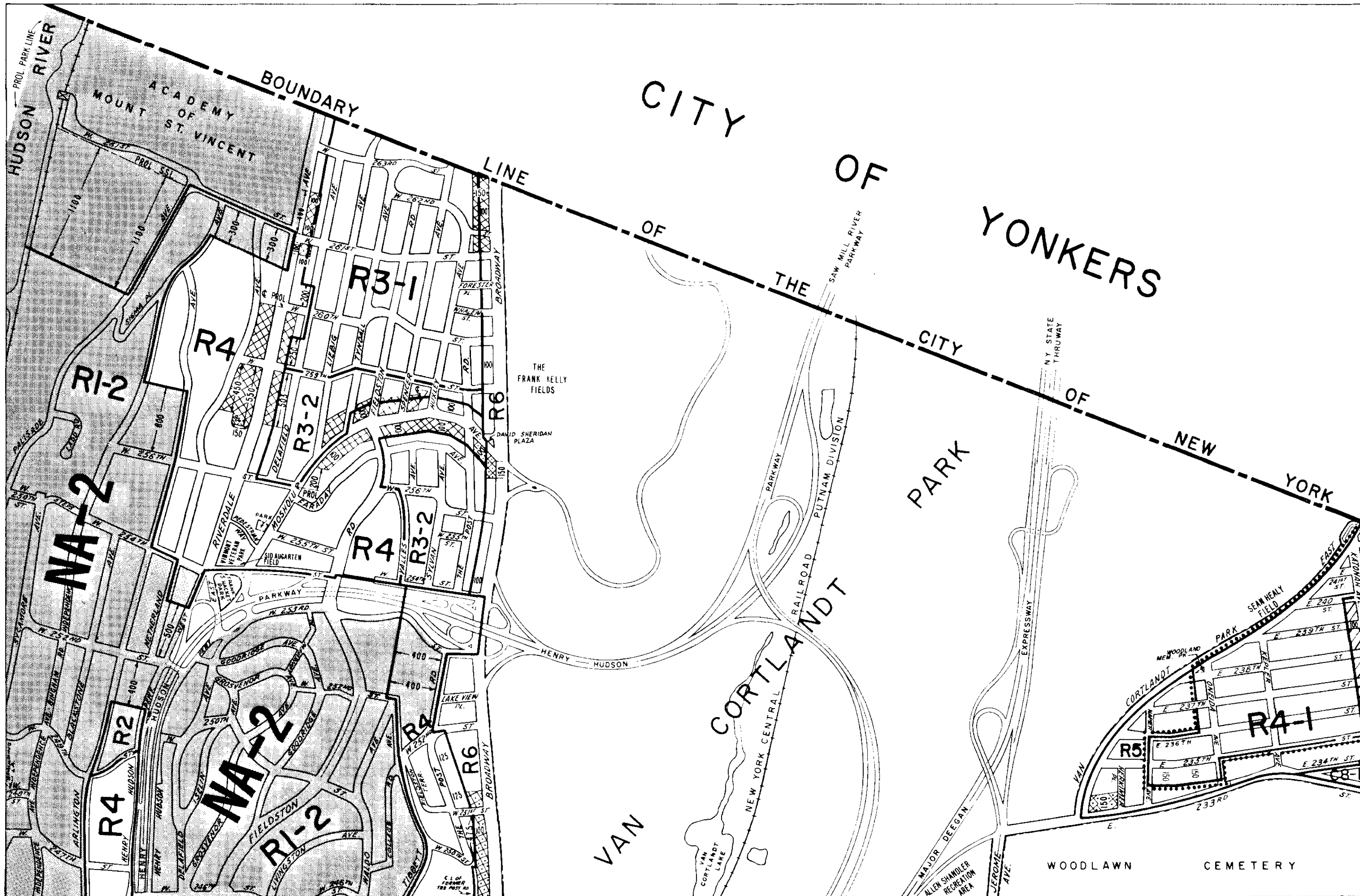
1a	1c	2a
1b	1d	2b

- C1-1
- C1-2
- C1-3
- C1-4
- C1-5
- C2-1
- C2-2
- C2-3
- C2-4
- C2-5



ZONING MAP 1C

● COPYRIGHTED BY THE CITY OF NEW YORK



600 0 600 1200 1800 FEET

C1-1 C1-2 C1-3 C1-4 C1-5 C2-1 C2-2 C2-3 C2-4 C2-5

# ZONING MAP

THE NEW YORK CITY PLANNING COMMISSION

## MAJOR ZONING CLASSIFICATIONS



- R — RESIDENTIAL DISTRICT
- C — COMMERCIAL DISTRICT
- M — MANUFACTURING DISTRICT

The number(s) and/or letter(s) which follows an "R", "C", or "M" district designation indicates use, bulk, and other controls as described in the text of the Zoning Resolution.

SPECIAL PURPOSE DISTRICTS

The letter(s) within the shaded area designates the special purpose district as described in the text of the Zoning Resolution.

INDICATES PROPERTY REZONED BY AMENDMENT EFFECTIVE ; 2- 15-96  
940644 ZMX A-1705

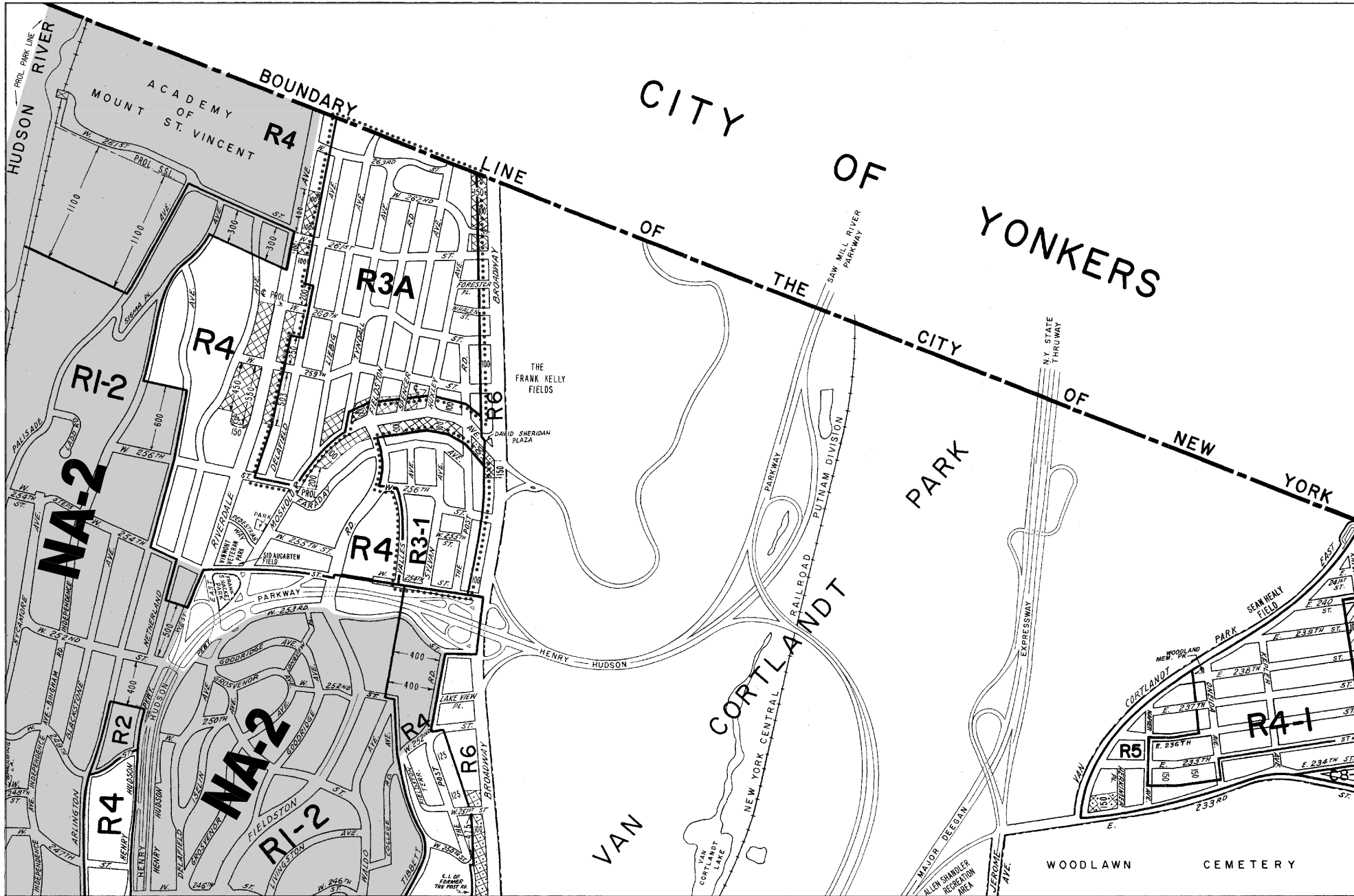
RESTRICTIVE DECLARATION, FOR  
DETAIL REFER TO R.D. SHEET.

## MAP KEY

1a	1c	2a
1b	1d	2b

ZONING MAP 1c

● COPYRIGHTED BY THE CITY OF NEW YORK



# ZONING MAP

THE NEW YORK CITY PLANNING COMMISSION

## Major Zoning Classifications:

The number(s) and/or letter(s) that follows an **R**, **C** or **M** District designation indicates use, bulk and other controls as described in the text of the Zoning Resolution.

- R – RESIDENTIAL DISTRICT
- C – COMMERCIAL DISTRICT
- M – MANUFACTURING DISTRICT

⋯ AREA(S) REZONED

EFFECTIVE DATE(S) OF REZONING:

12-7-2004 C 050043 ZMX

■ SPECIAL PURPOSE DISTRICT  
The letter(s) within the shaded area designates the special purpose district as described in the text of the Zoning Resolution.

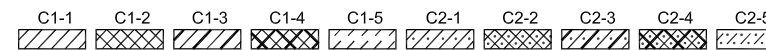
- Ⓓ – RESTRICTIVE DECLARATION
- Ⓔ – CITY ENVIRONMENTAL QUALITY REVIEW DECLARATION

### MAP KEY

1a	1c	2a
1b	1d	2b

© Copyrighted by the City of New York

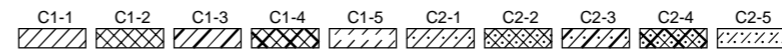

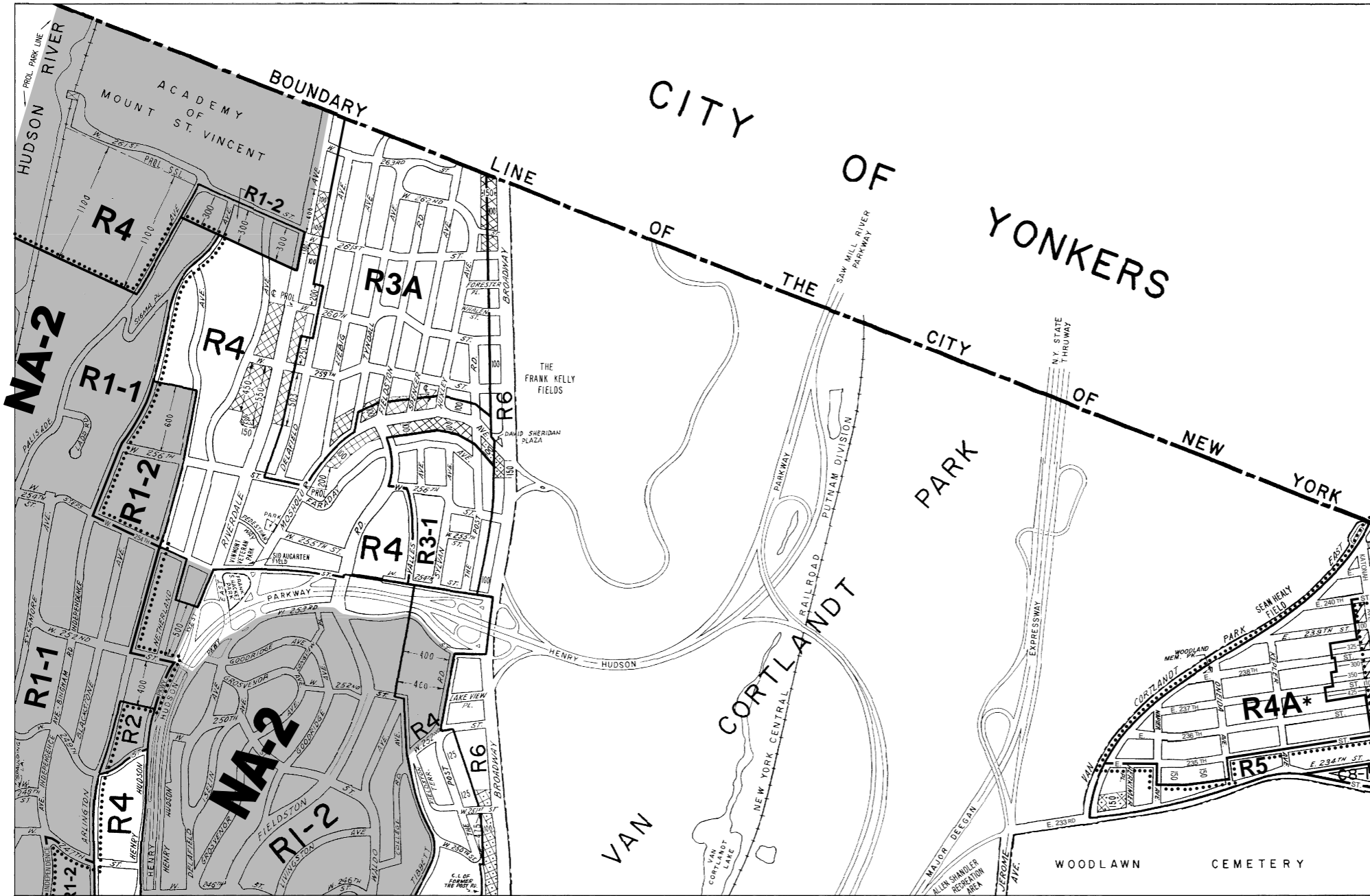
600 0 600 1200 1800 FEET



**NOTE:** Where no dimensions for zoning district boundaries appear on the zoning maps, such dimensions are determined in Article VII, Chapter 6 (Location of District Boundaries) of the Zoning Resolution.

ZONING MAP 1c

**NOTE:** Zoning information as shown on this map is subject to change. For the most up-to-date zoning information for this map check the Department of City Planning website: <http://www.nyc.gov/html/dcp/html/subcats/zoning.html> or contact the Zoning Information Desk at (212) 720-3291.



**NOTE:** Where no dimensions for zoning district boundaries appear on the zoning maps, such dimensions are determined in Article VII, Chapter 6 (Location of District Boundaries) of the Zoning Resolution.

# ZONING MAP

THE NEW YORK CITY PLANNING COMMISSION

## Major Zoning Classifications:

The number(s) and/or letter(s) that follows an **R**, **C** or **M** District designation indicates use, bulk and other controls as described in the text of the Zoning Resolution.

- R** – RESIDENTIAL DISTRICT
- C** – COMMERCIAL DISTRICT
- M** – MANUFACTURING DISTRICT

..... AREA(S) REZONED

EFFECTIVE DATE(S) OF REZONING:

- \* 2-15-2006 C 060110 ZMX
- 10-11-2005 C 050480 ZMX

SPECIAL PURPOSE DISTRICT  
The letter(s) within the shaded area designates the special purpose district as described in the text of the Zoning Resolution.

- RESTRICTIVE DECLARATION
- CITY ENVIRONMENTAL QUALITY REVIEW DECLARATION

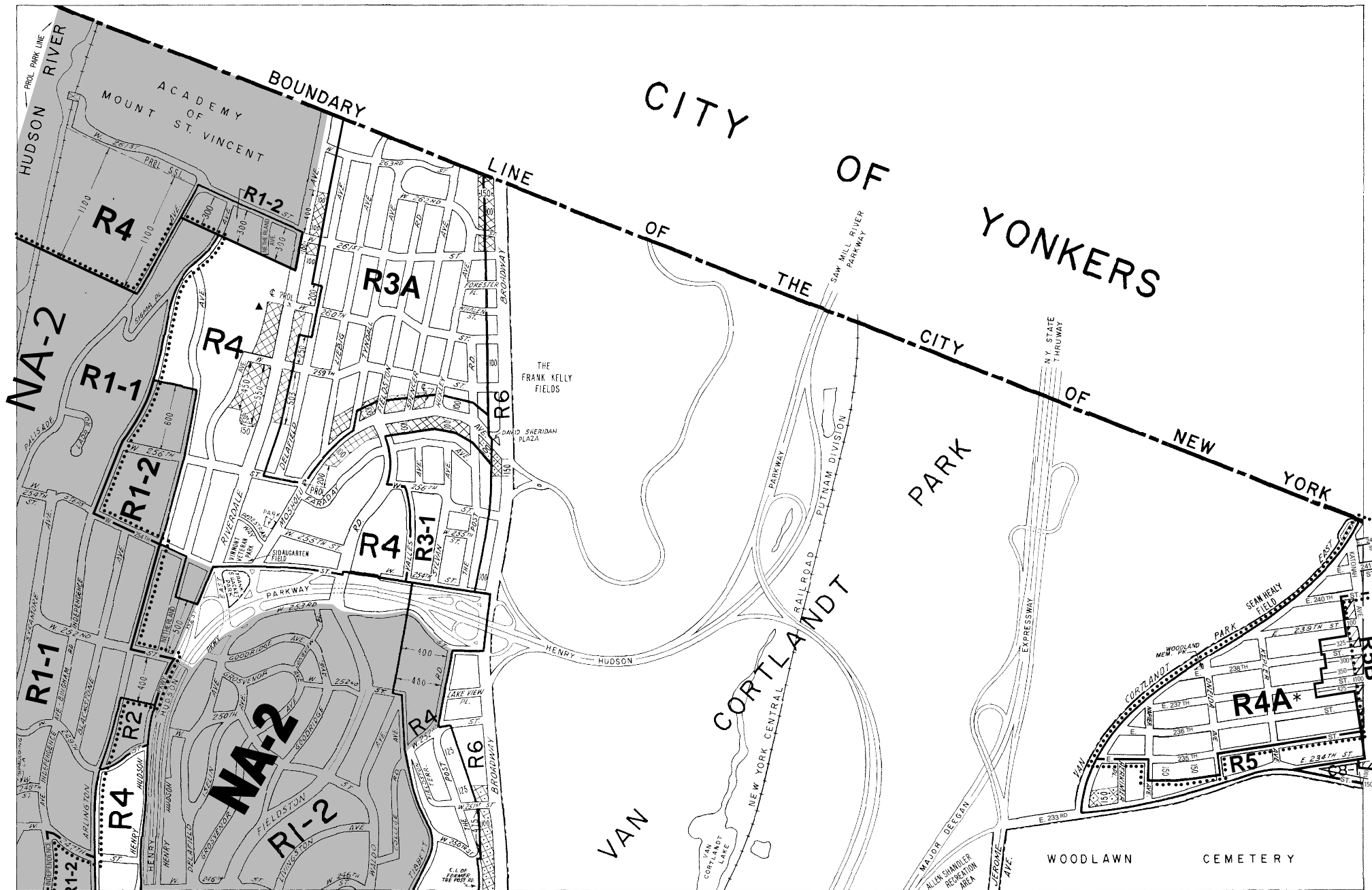
### MAP KEY

1a	1c	2a
1b	1d	2b

© Copyrighted by the City of New York

**NOTE:** Zoning information as shown on this map is subject to change. For the most up-to-date zoning information for this map check the Department of City Planning website: <http://www.nyc.gov/html/dcp/html/subcats/zoning.html> or contact the Zoning Information Desk at (212) 720-3291.

ZONING MAP 1c



# ZONING MAP

THE NEW YORK CITY PLANNING COMMISSION

## Major Zoning Classifications:

The number(s) and/or letter(s) that follows an R, C or M District designation indicates use, bulk and other controls as described in the text of the Zoning Resolution.

- R** – RESIDENTIAL DISTRICT
- C** – COMMERCIAL DISTRICT
- M** – MANUFACTURING DISTRICT

⋯ AREA(S) REZONED

EFFECTIVE DATE(S) OF REZONING:

- \* 2-15-2006 C 060110 ZMX
- 10-11-2005 C 050480 ZMX

■ SPECIAL PURPOSE DISTRICT  
The letter(s) within the shaded area designates the special purpose district as described in the text of the Zoning Resolution.

- Ⓛ – RESTRICTIVE DECLARATION
- Ⓧ – CITY ENVIRONMENTAL QUALITY REVIEW DECLARATION

CITY MAP CHANGE(S):

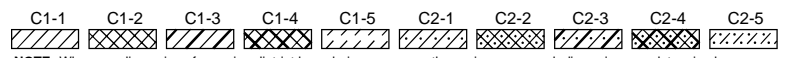
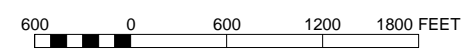
- ▲ 4-06-2007 C 030425 MMX

MAP KEY

1a	1c	2a
1b	1d	2b

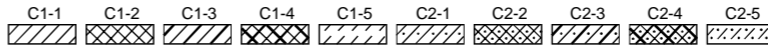
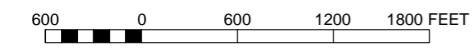
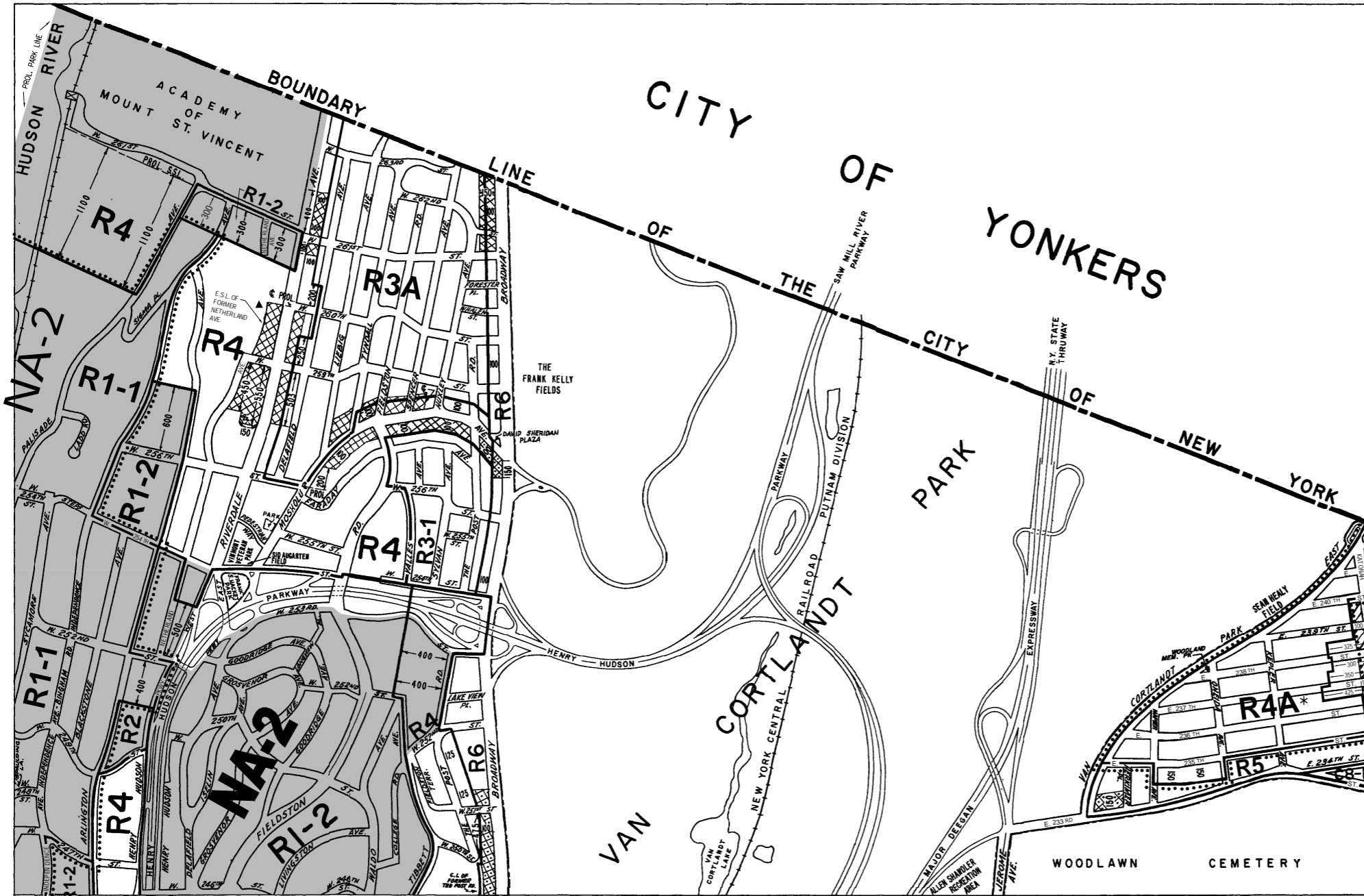
© Copyrighted by the City of New York

ZONING MAP 1C



**NOTE:** Where no dimensions for zoning district boundaries appear on the zoning maps, such dimensions are determined in Article VII, Chapter 6 (Location of District Boundaries) of the Zoning Resolution.

**NOTE:** Zoning information as shown on this map is subject to change. For the most up-to-date zoning information for this map, visit the Zoning section of the Department of City Planning website: [www.nyc.gov/planning](http://www.nyc.gov/planning) or contact the Zoning Information Desk at (212) 720-3291.



NOTE: Where no dimensions for zoning district boundaries appear on the zoning maps, such dimensions are determined in Article VII, Chapter 6 (Location of District Boundaries) of the Zoning Resolution.

# ZONING MAP

THE NEW YORK CITY PLANNING COMMISSION

## Major Zoning Classifications:

The number(s) and/or letter(s) that follows an R, C or M District designation indicates use, bulk and other controls as described in the text of the Zoning Resolution.

- R – RESIDENTIAL DISTRICT
- C – COMMERCIAL DISTRICT
- M – MANUFACTURING DISTRICT

SPECIAL PURPOSE DISTRICT  
The letter(s) within the shaded area designates the special purpose district as described in the text of the Zoning Resolution.

AREA(S) REZONED

## Effective Date(s) of Rezoning:

- \*02-15-2006 C 060110 ZMX
- 10-11-2005 C 050480 ZMX

## Special Requirements:

For a list of lots subject to CEQR environmental requirements, see APPENDIX C.

For a list of lots subject to "D" restrictive declarations, see APPENDIX D.

For Inclusionary Housing designated areas on this map, see APPENDIX F.

## CITY MAP CHANGE(S):

- ▲ 4-06-2007 C 030425 MMX

## MAP KEY

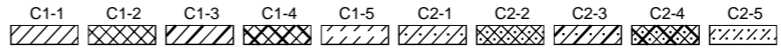
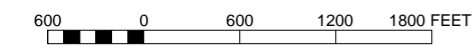
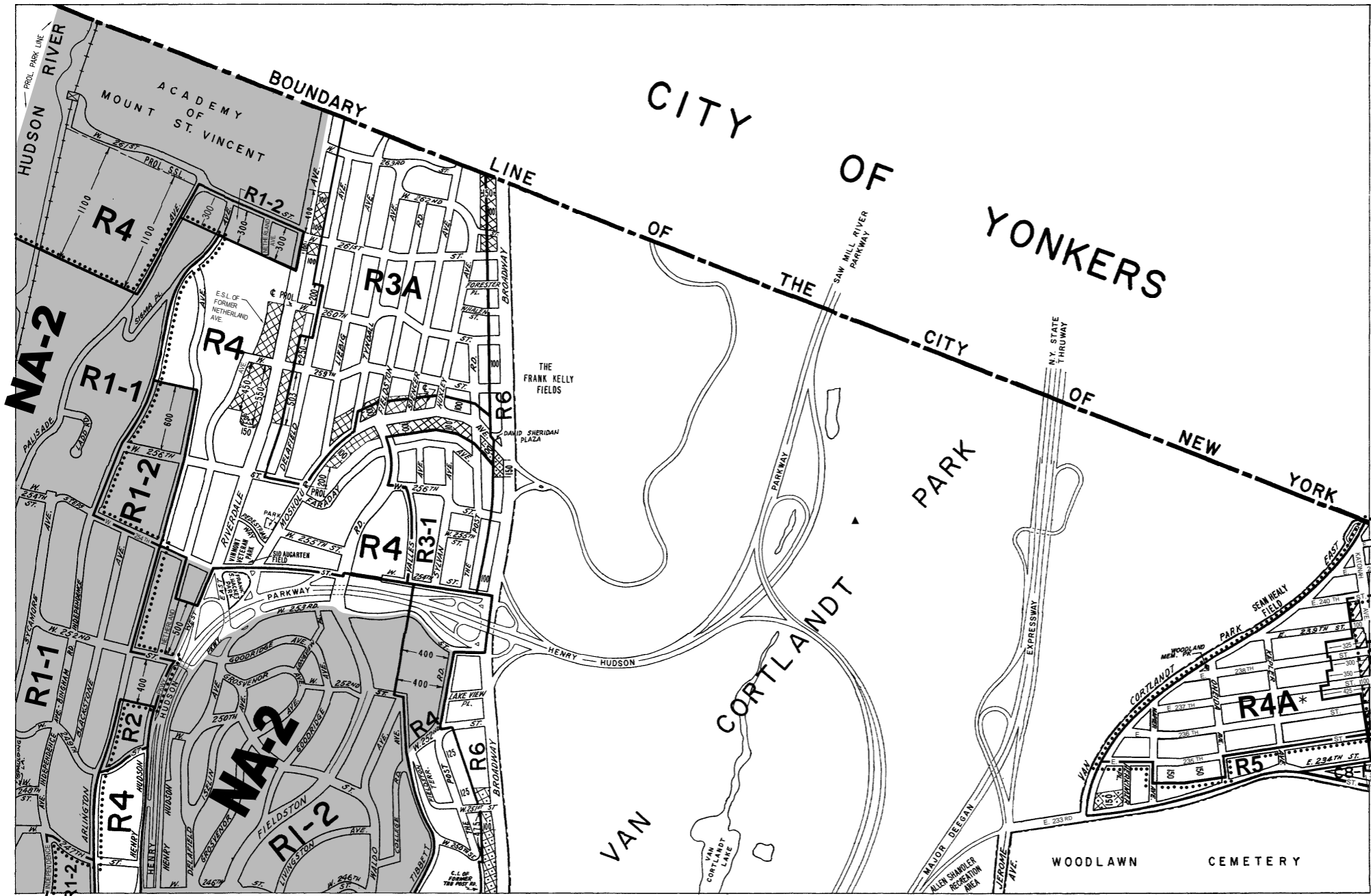
1a	1c	2a
1b	1d	2b

© Copyrighted by the City of New York.



ZONING MAP 1C

NOTE: Zoning information as shown on this map is subject to change. For the most up-to-date zoning information for this map, visit the Zoning section of the Department of City Planning website: [www.nyc.gov/planning](http://www.nyc.gov/planning) or contact the Zoning Information Desk at (212) 720-3291.



NOTE: Where no dimensions for zoning district boundaries appear on the zoning maps, such dimensions are determined in Article VII, Chapter 6 (Location of District Boundaries) of the Zoning Resolution.

# ZONING MAP

THE NEW YORK CITY PLANNING COMMISSION

## Major Zoning Classifications:

The number(s) and/or letter(s) that follows an R, C or M District designation indicates use, bulk and other controls as described in the text of the Zoning Resolution.

- R – RESIDENTIAL DISTRICT
- C – COMMERCIAL DISTRICT
- M – MANUFACTURING DISTRICT

SPECIAL PURPOSE DISTRICT  
The letter(s) within the shaded area designates the special purpose district as described in the text of the Zoning Resolution.

AREA(S) REZONED

## Effective Date(s) of Rezoning:

- \*02-15-2006 C 060110 ZMX
- 10-11-2005 C 050480 ZMX

## Special Requirements:

For a list of lots subject to CEQR environmental requirements, see APPENDIX C.

For a list of lots subject to "D" restrictive declarations, see APPENDIX D.

For Inclusionary Housing designated areas on this map, see APPENDIX F.

## CITY MAP CHANGE(S):

- ▲ 10-01-2011 C 090196 MMX

## MAP KEY

1a	<b>1c</b>	2a
1b	1d	2b

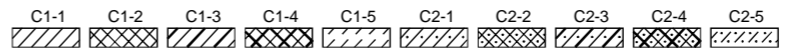

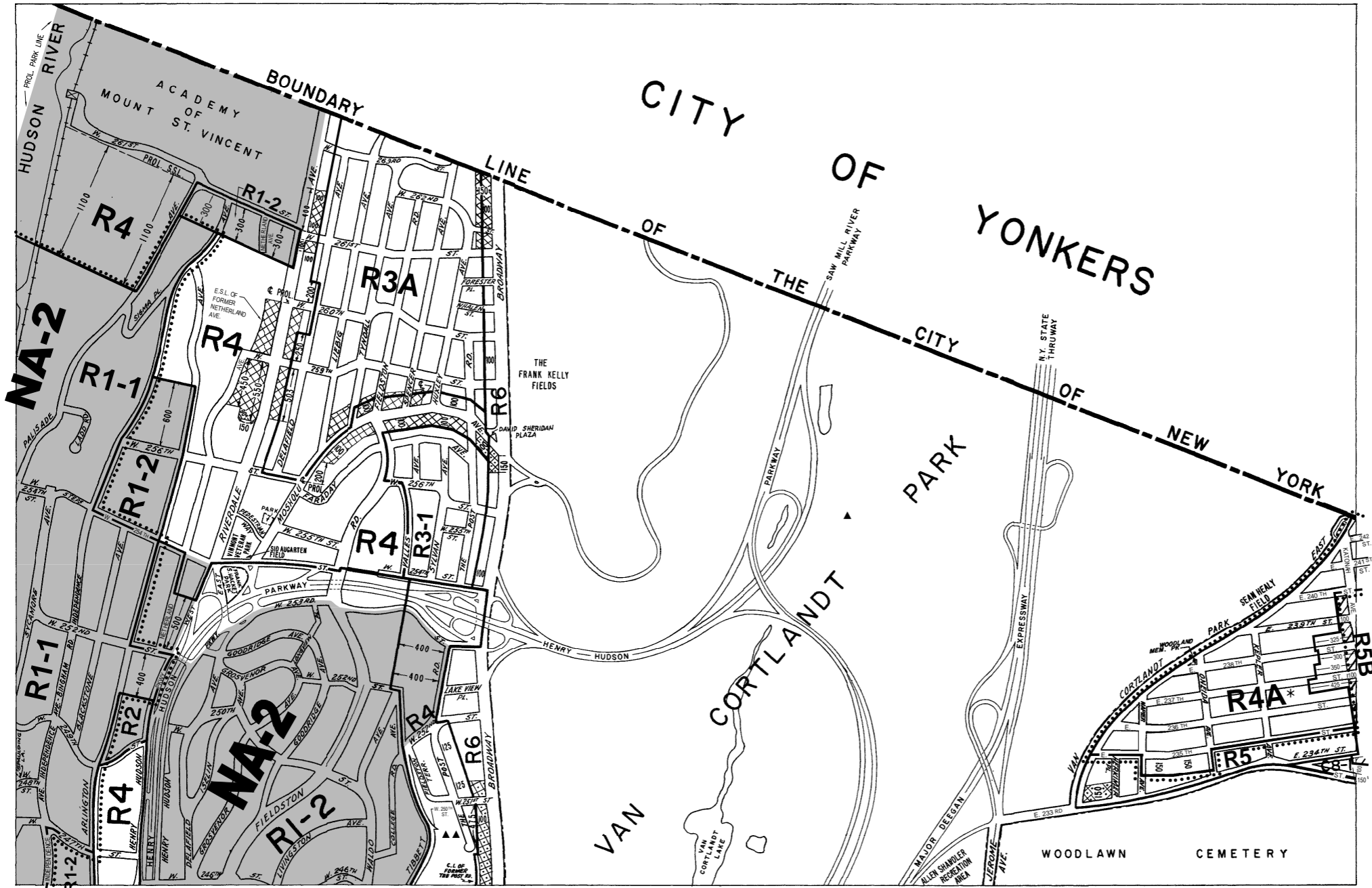
© Copyrighted by the City of New York



ZONING MAP 1c

NOTE: Zoning information as shown on this map is subject to change. For the most up-to-date zoning information for this map, visit the Zoning section of the Department of City Planning website: [www.nyc.gov/planning](http://www.nyc.gov/planning) or contact the Zoning Information Desk at (212) 720-3291.





**NOTE:** Where no dimensions for zoning district boundaries appear on the zoning maps, such dimensions are determined in Article VII, Chapter 6 (Location of District Boundaries) of the Zoning Resolution.

# ZONING MAP

THE NEW YORK CITY PLANNING COMMISSION

## Major Zoning Classifications:

The number(s) and/or letter(s) that follows an R, C or M District designation indicates use, bulk and other controls as described in the text of the Zoning Resolution.

- R – RESIDENTIAL DISTRICT
- C – COMMERCIAL DISTRICT
- M – MANUFACTURING DISTRICT

SPECIAL PURPOSE DISTRICT  
The letter(s) within the shaded area designates the special purpose district as described in the text of the Zoning Resolution.

AREA(S) REZONED

## Effective Date(s) of Rezoning:

\*02-15-2006 C 060110 ZMX  
10-11-2005 C 050480 ZMX

## Special Requirements:

For a list of lots subject to CEQR environmental requirements, see APPENDIX C.

For a list of lots subject to "D" restrictive declarations, see APPENDIX D.

For Inclusionary Housing designated areas on this map, see APPENDIX F.

## CITY MAP CHANGE(S):

▲▲ 12-10-2011 M 010284(A) MMX  
▲ 10-01-2011 C 090196 MMX

## MAP KEY

1a	1c	2a
1b	1d	2b

© Copyrighted by the City of New York

ZONING MAP 1c

**NOTE:** Zoning information as shown on this map is subject to change. For the most up-to-date zoning information for this map, visit the Zoning section of the Department of City Planning website: [www.nyc.gov/planning](http://www.nyc.gov/planning) or contact the Zoning Information Desk at (212) 720-3291.

## Metadata for Historical Zoning Maps:

### **Source:**

These PDF maps were created from the set of past versions of each of the 126 zoning maps in the Technical Review Division's archive. This set includes map versions for each zoning map beginning with the original 1961 issue of the Zoning Resolution and ending with the current zoning map as posted in the Zoning section of the Department of City Planning website: [www.nyc.gov/planning](http://www.nyc.gov/planning).

### **Scanning and Creation of Adobe PDF copies:**

Maps in this archive from 1961 through Update #2 of the Zoning Resolution in 2003 are scans of actual printed zoning map. From Update #3 (2005) onwards, maps are direct PDF copies of the map revisions as printed in updates to the Zoning Resolution.

### **Notes on conversion of Amendment Numbers to CP (City Planning) or ULURP numbers:**

On earlier zoning maps, an Amendment Number (e.g. A-629) is used to identify the area that has been rezoned. Commission reports and sketch maps for rezonings are referenced solely by CP or ULURP numbers. In order to request copies of reports or sketch maps it is necessary to know the CP or ULURP number. A conversion table (ANumber-CPNumberConversion.pdf) is available to translate the "A" numbers listed on the actual zoning maps to their corresponding CP or ULURP numbers. Use of the Amendment Number to identify zoning map changes has been discontinued.

### **Copyright:**

These maps are copyrighted by the City of New York. This is indicated in the space below the map legend on each map.

### **Contact Info:**

NYC Department of City Planning  
22 Reade Street, RM 3N  
New York, NY 10007  
212.720.3505 phone  
[zoning\\_gis@planning.nyc.gov](mailto:zoning_gis@planning.nyc.gov)