

CENSUS (2010)

Block-level data aggregated to Study Area

□ M1-5A/B Zoning Districts

□ Existing Zoning Districts

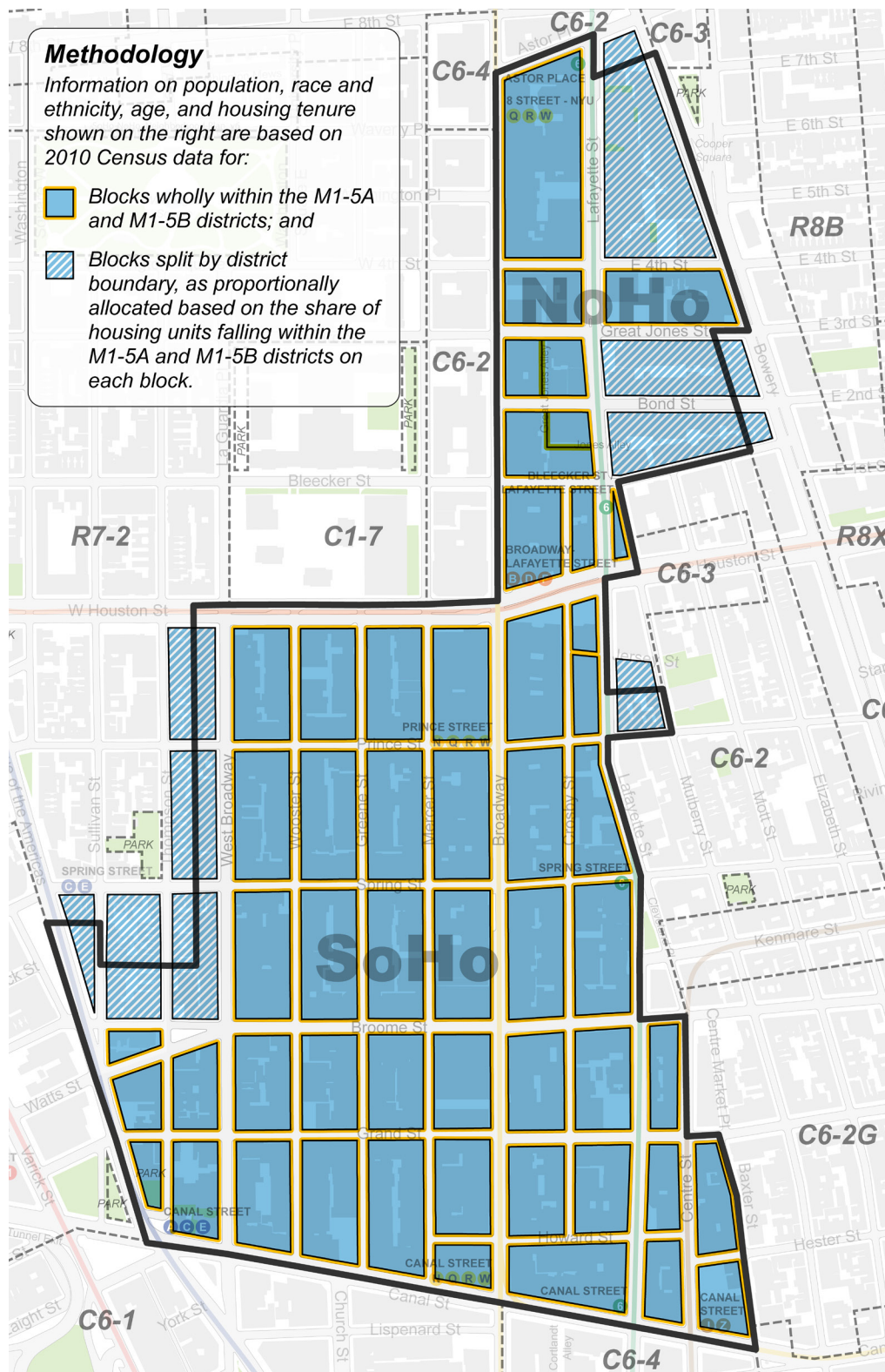
TOTAL POPULATION

SoHo / NoHo	7,769
Manhattan	1,585,873
New York City	8,175,133

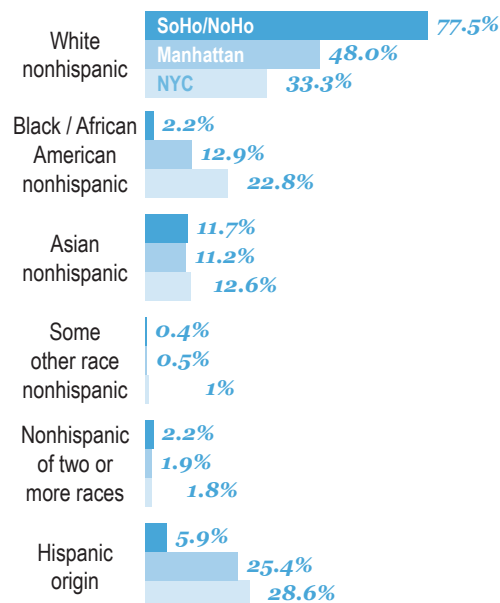
Methodology

Information on population, race and ethnicity, age, and housing tenure shown on the right are based on 2010 Census data for:

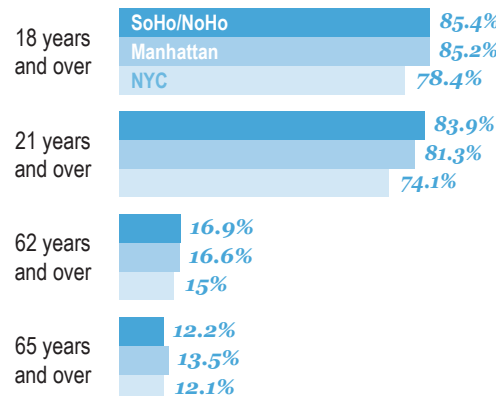
- Blocks wholly within the M1-5A and M1-5B districts; and
- Blocks split by district boundary, as proportionally allocated based on the share of housing units falling within the M1-5A and M1-5B districts on each block.



RACE & ETHNICITY

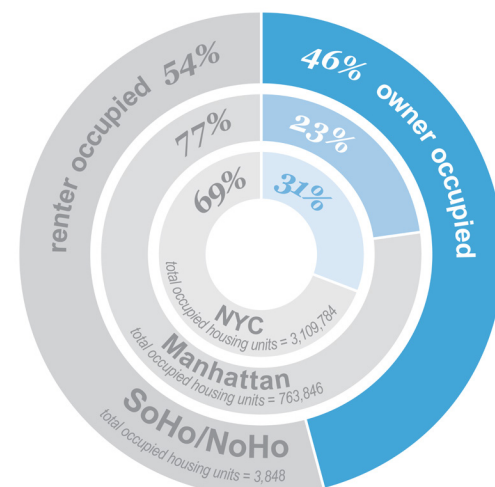


AGE



HOUSING TENURE OF OCCUPIED UNITS

SoHo/NoHo residents are twice as likely to own their homes than residents of Manhattan overall



Source: US Census Bureau, 2010 Census Block-level data (Tables P2, P12, P21, P29, H4, H5, H13 and H17). Compiled by NYC Department of City Planning--Population Division, 2016.