

SEHP Land Use and Transportation Study

Touring the Study Area: July 28th and August 20th



East 177th Street and Devoe



Looking east along East Tremont Avenue at East 177th Street



Drew Gardens



START
Devoe Ave + E 177th

END
RIVERSIDE PARK

0 300 600 1,200
FEET
ROUTE

SEHP Land Use and Transportation Study

Touring the Study Area: July 28th and August 20th



West Farms Square



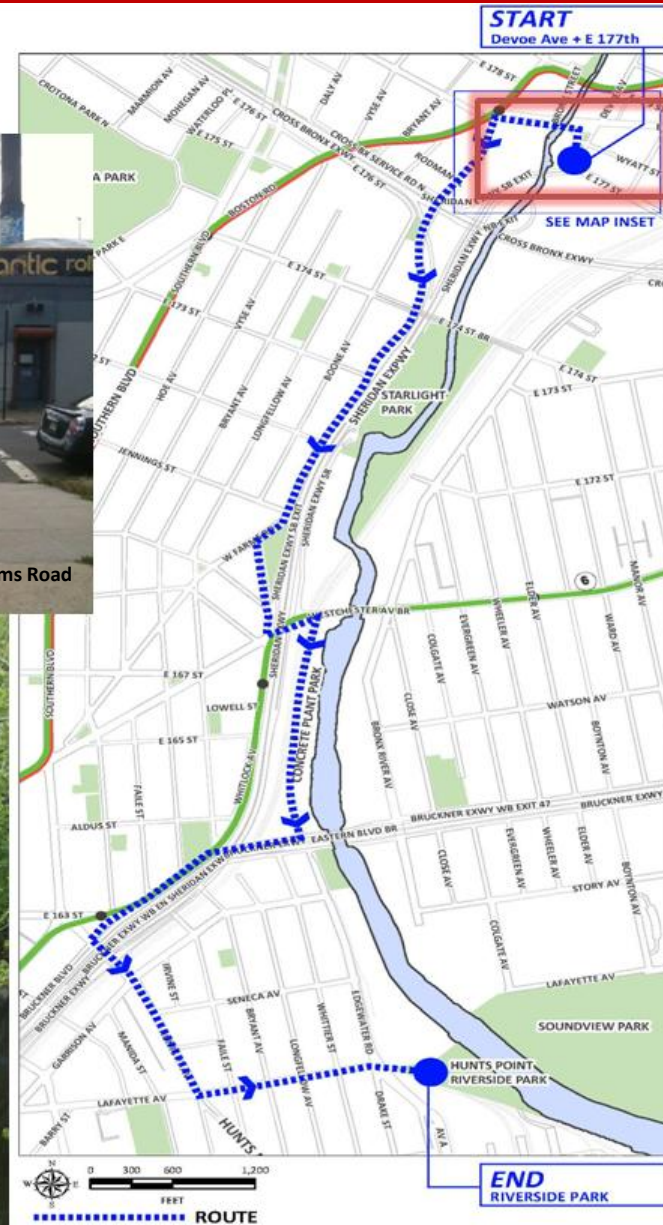
Facing south on West Farms Road



Lorraine Hansberry Academy – PS/IS 214



The Bronx River



SEHP Land Use and Transportation Study

Touring the Study Area: July 28th and August 20th



West Farms Road



Few of West Farms Road from East 17th Street Bridge



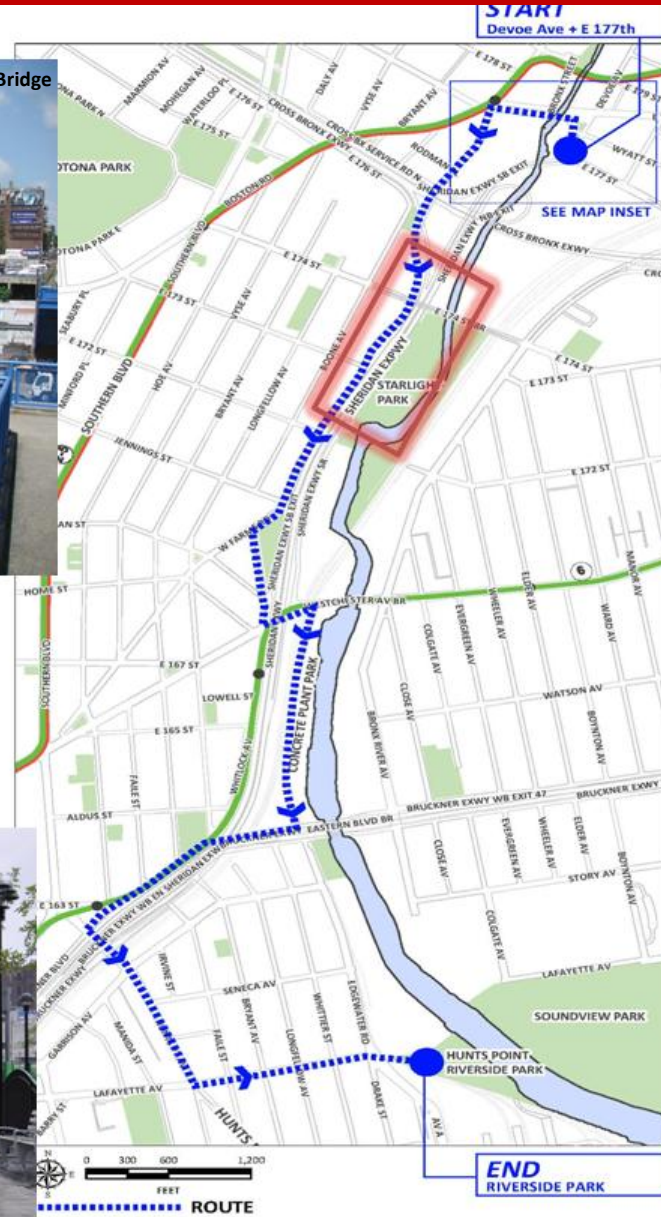
Tour group on Jennings



Sheridan Expressway



Starlight Park Playground



SEHP Land Use and Transportation Study

Touring the Study Area: July 28th and August 20th



The Sheridan Expressway and West Farms Road



Crossing Boone Avenue at Westchester Avenue



Traffic converging at Westchester Avenue



The Sheridan Expressway beneath Westchester Avenue



SEHP Land Use and Transportation Study

Touring the Study Area: July 28th and August 20th



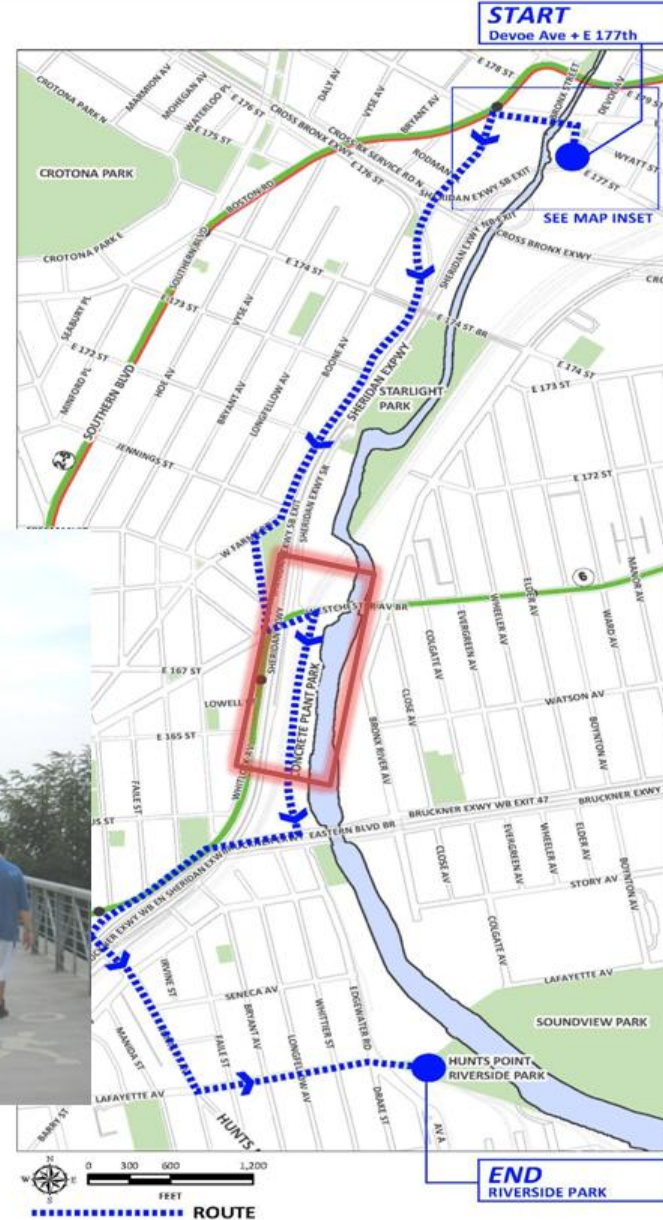
Concrete Plant Park and the Bronx River
Photo: The Pratt Center



Old Cass Gilbert Rail Station



Exiting Concrete Plant Park onto
Bruckner Expressway

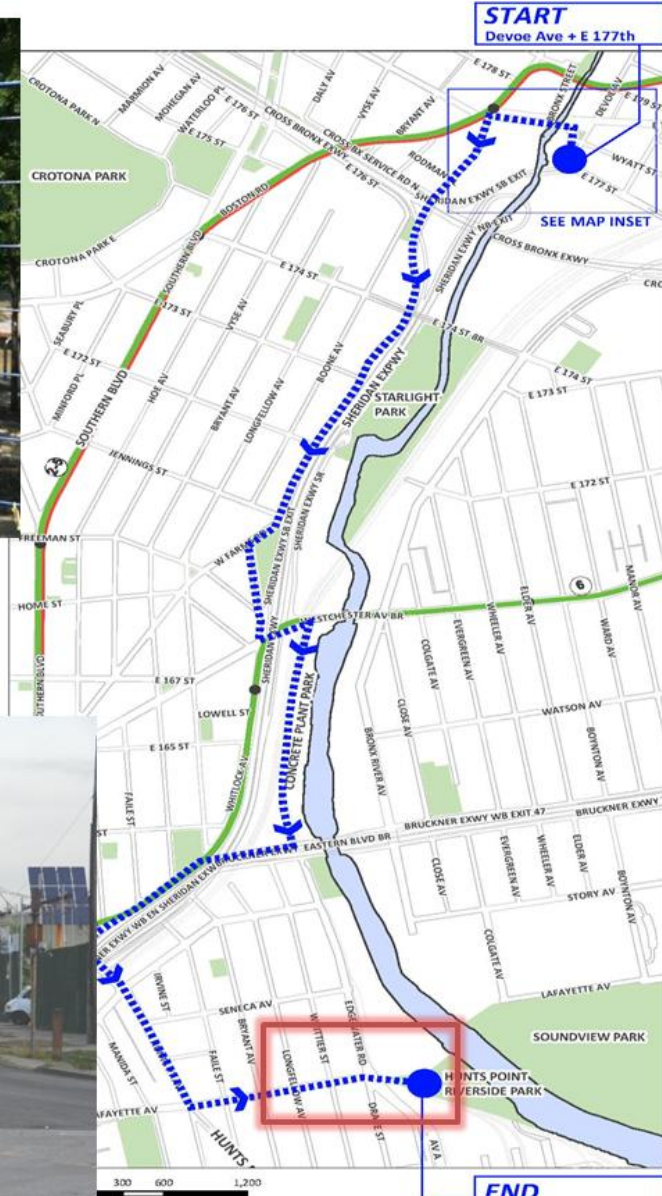


SEHP Land Use and Transportation Study

Touring the Study Area: July 28th and August 20th



Hunts Point Riverside Park
Photo: Bronx River Alliance



Edgewater Road