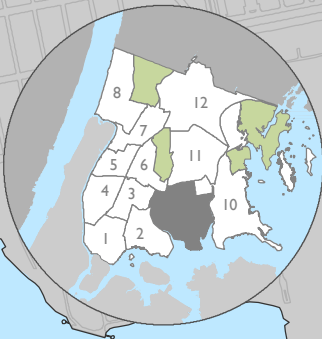
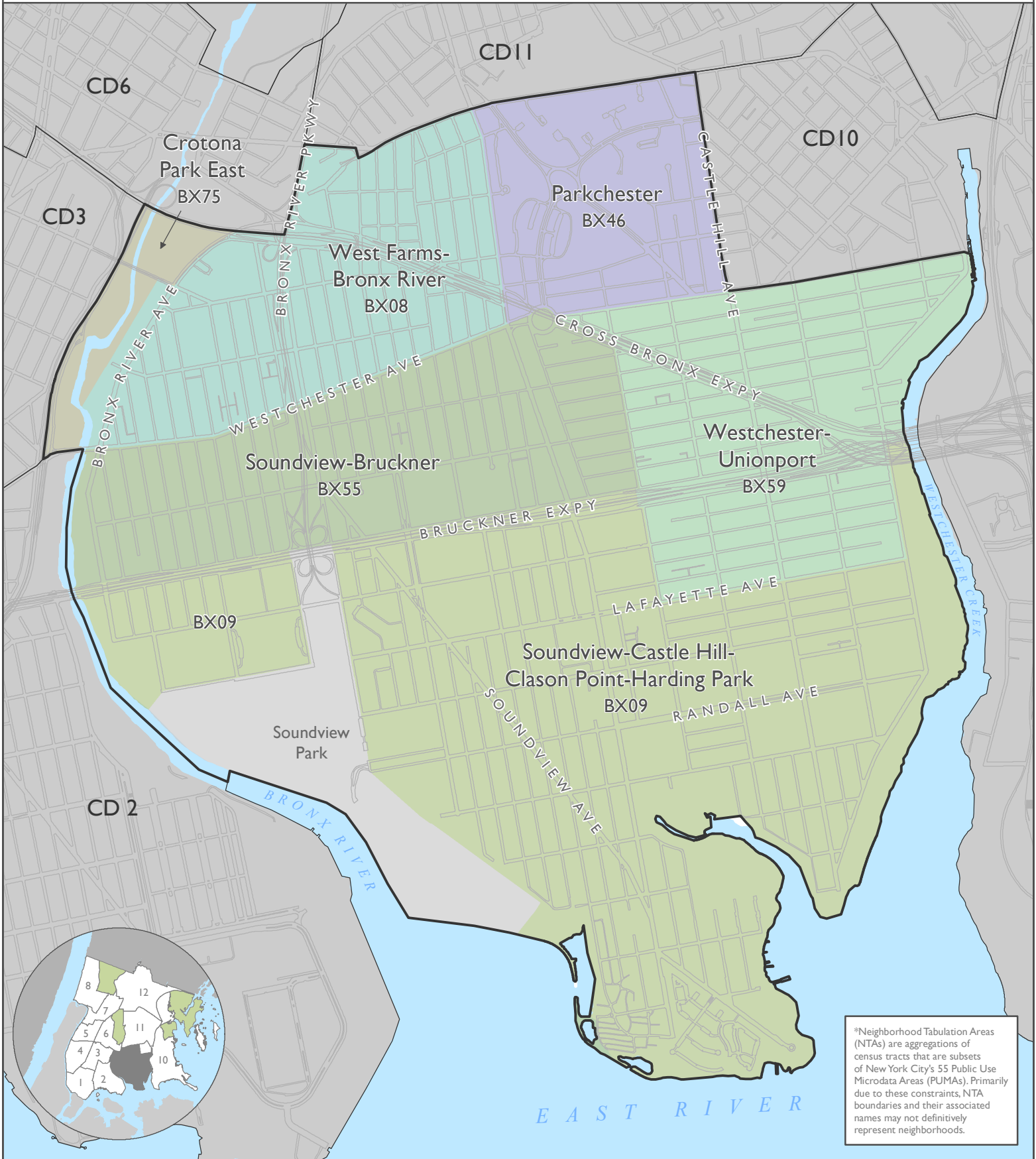
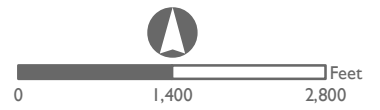


# Neighborhood Tabulation Areas\* within Bronx Community District 9

CD3 Community District Boundary

Neighborhood Tabulation Area

Source: BYTES of the Big Apple  
Created August 2013



\*Neighborhood Tabulation Areas (NTAs) are aggregations of census tracts that are subsets of New York City's 55 Public Use Microdata Areas (PUMAs). Primarily due to these constraints, NTA boundaries and their associated names may not definitively represent neighborhoods.