APPENDIX D
Hazardous Materials

AKRF

Environmental and Planning Consultants

440 Park Avenue South
7th Floor
New York, NY 10016
tel: 212 696-0670
fax: 212 213-3191
www.akrf.com

December 28, 2017

Mr. Andrew Kimball
Industry City
882 3rd Avenue
Brooklyn, NY 11232

Re: **Phase I Environmental Site Assessment (ESA) Update**
Industry City – Buildings 1-10 and 19-26
Brooklyn, NY

Dear Mr. Kimball:

AKRF, Inc. (AKRF) is pleased to submit this update to the October 2012 Phase I ESA of Industry City – Buildings 1-10 and 19-26, Brooklyn, New York (the "Site"). At the time of the current assessment, development on the Site remained largely unchanged and comprised of commercial/warehouse/industrial buildings, associated open space, a power plant and three boiler houses. The Site was occupied by offices, retail stores, warehouses, manufacturing, storage areas, vacant commercial space, woodworking shops, artist studios, a school for the disabled, and open space (areas of landscaping, overgrown vegetation, parking and loading docks). Portions of each building within the Site were unoccupied. The scope of the Update was consistent with industry standards including ASTM E1527-03 and the EPA's All Appropriate Inquiry Rule and included:

- Reviewing a compilation of state and federal databases consistent with databases and search radii of ASTM E1527-13;
- A reconnaissance of the Site and neighboring properties (viewed from public rights-of-way) on December 8, 2017; and
- Summarizing available previous studies completed for the Site.

Regulatory Database Review

Regulatory database information, as shown in Appendix A, was obtained from Toxics Targeting, Inc. of Ithaca, New York. The Introduction of Appendix A includes summaries of the databases searched, their radii around the Site and limitations of the data. The databases searched and associated radii were consistent with American Society for Testing and Materials (ASTM) E1527-13. The December 19, 2017 regulatory database search a few significant changes on-site or in the surrounding area since the 2012 Phase I ESA that would indicate the presence of additional Recognized Environmental Conditions (RECs). To the extent that pertinent additional information was identified, it has been summarized in the Findings section of this report.

Property Description

On December 8, 2017, Matthew Levy and Axel Schwendt of AKRF conducted a reconnaissance of representative first floor and basement areas of the Site, accompanied by Mr. Salvatore Coppola of Industry City, who answered pertinent questions. Neighboring properties were also viewed from public rights-of-way. The weather was partly cloudy and approximately 30°F, the visibility good, and the premises adequately illuminated by natural light.

The Site comprised primarily of warehouse/commercial buildings, associated open space (courtyards, parking lots, loading docks etc.), a power plant and three boiler houses at the time of the reconnaissance.

Previous Studies

The 2012 Phase I ESA was completed for the Site by AKRF and included the findings of a reconnaissance of the Site, an evaluation of readily available historical information, and selected environmental databases and electronic records in accordance with ASTM E1527-05, the earlier ASTM standard for Phase I ESAs applicable at that time. The previous report is provided in Appendix B. The report identified the following:

Recognized Environmental Conditions (RECs)

- Numerous petroleum aboveground storage tanks (ASTs) were observed at the Site, some reportedly managed by Industry City and others managed by tenants. Evidence of staining and/or leakage was observed at various locations beneath the ASTs and/or associated equipment. Of particular note, a leaking fuel oil pump was observed in the eastern side of the basement of Building 5, with saturated oil absorbent material and oil puddles noted beneath the pump, and oil absorbent and puddled oil clogging a nearby floor drain. The saturated oil absorbent and residue was reportedly cleaned up from the basement since the time of AKRF's reconnaissance; photographs of the cleaned-up pump were provided to AKRF.
- Previous groundwater investigations detected low levels of volatile organic compounds (VOCs) indicative of petroleum and chlorinated solvent impact in exceedance of New York State Department of Environmental Conservation (NYSDEC) groundwater quality standards in the eastern portion of the Southern Parcel (no testing was conducted on the Southern Parcel west of First Avenue), with petroleum-related VOCs detected in the former gas station area and chlorinated solvent-related VOCs detected at various locations between First and Second Avenues. The previous investigations also detected VOCs indicative of petroleum contamination in exceedance of NYSDEC groundwater quality standards at one location on the Northern Parcel (south of Building 9). These groundwater concentrations identified a potential for subsurface vapors and thus a potential for vapor encroachment into current or future buildings at the Site.

Other On-Site Environmental Concerns (items outside the scope of ASTM E1527-05 such as ACM, LBP and/or PCBs in building materials or fill/debris)

- Site use included use and storage of chemicals in a variety of light industries, including woodworking, printing, paint manufacturing, box manufacturing, plastics painting, and food flavor manufacturing. Poor housekeeping and evidence of minor spills to the floor were observed in several tenant spaces, mostly in upper floors of the buildings.
- The Site was listed on the following federal or state environmental databases: Comprehensive Environmental Response Compensation and Liability Information System (CERCLIS) No Further Remedial Action Planned (NFRAP), Toxic Chemical Release Inventory System (TRIS), Permit Compliance System of Toxic Wastewater Discharge (WWD), Air Discharge Facilities Index (ADF), RCRA Hazardous Waste Generator, Petroleum Bulk Storage (PBS), Chemical Bulk Storage (CBS) and Spills. No open violations or open spills were reported for the Site.

- At least six tanks observed or reported by site interviews at the Site were not registered based on review of NYSDEC database of registered tanks (one approximately 1,000-gallon AST in Building 8, one AST of unknown size and one approximately 275-gallon AST supplying emergency generators in Building 9, one approximately 275-gallon AST in the Power Plant, and two 1,250-gallon ASTs reportedly associated with emergency generators adjacent to the Building 1 and 2 boiler house and behind Building 10). Others appear to be registered inaccurately regarding reported product type and aboveground/underground status. In addition, fill ports noted on the wall of Building 3, south of Building 9 and north of Building 19 suggest the presence of historic underground storage tanks (USTs). Previous studies included a geophysical survey of suspected UST locations at Building 9, Building 19 and at the former filling station. No USTs were detected in these areas, but fill lines were detected running west from the fill port near Building 9 (away from the area included in the survey). NYSDEC registrations for the Site also indicated four closed USTs at the Site. Computerized NYC Fire Department listings identified four 550-gallon gasoline USTs (status unspecified) potentially on-site, three of which were identified as closed based on NYSDEC listings.
- The Site was historically used for industrial purposes. The Northern Parcel has been used for industrial purposes since at least 1926 and included paint manufacturing, printing and a power plant. The Southern Parcel has been used for industrial purposes since at least 1888 and included oil refining, chemical manufacturing, asbestos manufacturing, auto repair, a filling station, printing and rail yard operations. Regulatory databases identified various listings indicating chemical and petroleum storage, closed-status petroleum spills and generation of hazardous waste at the Site. Limited soil and groundwater sampling performed at the Site by others in 2007 and 2008 detected minor concentrations of petroleum, chlorinated solvents and metals, largely consistent with historic fill and areas of industrial use. Limited indoor air quality (IAQ) testing in Building 1 in 2009 identified several VOCs in indoor air, but at concentrations that did not present a hazard to building occupants. The locations of the IAQ testing were not provided to AKRF.
- Building materials likely contain asbestos containing materials (ACM) and lead-based paint. Older transformers on the roofs and in the exterior portions of the Site and fluorescent light ballasts may contain polychlorinated biphenyls (PCBs). Mercury may be present in fluorescent lights, switches and/or thermostats. Staining was noted beneath some rooftop oil-filled transformers. Suspect lead-based paint in poor condition was observed in portions of the Site buildings. Damaged suspect ACM (including boiler insulation, vinyl floor tiles and thermal pipe insulation) were noted in some unoccupied building areas.
- The surrounding area has been mixed-use, including industrial, manufacturing and warehousing purposes, garages, auto repair, rail yard operations, printing facilities and metal shops since at least 1926. Current uses of the surrounding area remain mixed-use and include industrial/manufacturing properties, auto repair and filling stations. Regulatory databases identified various listings indicating chemical and petroleum storage, active and closed-status petroleum spills and generation of hazardous waste in the vicinity of the Site, none of which are documented to have impacted the Site.
- Evidence of water intrusion was noted in many of the Site basements. It was unclear whether the water was rainwater, groundwater, or both.

The 2012 Phase I ESA findings were limited by the following data gaps:

- Results of this investigation were valid as of the dates on which the investigation was performed.
- The reconnaissance included a tour of representative interior building spaces. Portions of some Site buildings were inaccessible due to locked doors, nonfunctional elevators, flooded basements, or tenants unwilling to provide access. Basements were often poorly lit and were illuminated by flashlight.
- Portions of the Site were obscured by stored materials, equipment or soil/debris stockpiles and were not inspected for staining and floor features.
- Knowledge of the Site current and historical use varied between Industry City representatives and only limited interviews were performed. In addition, interviews with Site tenants were limited. As such, available information was restricted regarding the types of chemicals used at the Site, waste disposal methods, and assessment of compliance with the applicable related regulations. Chemicals were used at the Site predominantly by tenants; other than the petroleum storage tanks, the reconnaissance indicated only limited chemical use by Industry City for maintenance purposes.
- The Site and area history review was not conducted in five-year intervals. However, sufficient information about the history was obtained from the available records, and this data gap was not likely to alter the conclusions of the Phase I ESA Report.

2017 Phase I Update Findings

The results of AKRF's 2017 update indicate that no new RECs or other environmental concerns were identified from the previous assessment in 2012. The following significant changes to the Site and surrounding area were noted:

- The Site was used more for food counters/restaurants and retail spaces combined with the industrial than observed during the 2012 site reconnaissance. The Site was occupied by offices, retail stores, warehouses, manufacturing, storage areas, vacant commercial space, woodworking, artist studios, a school for disabled people, and open space (areas of landscaping, overgrown vegetation, parking and loading docks). Portions of each building within the Project Area were unoccupied.
- One VCP site (14CVCP244K) was identified within a ¼-mile radius of the Site. While in close proximity, this VCP site is not expected to have affected the Site based on anticipated groundwater flow direction and the details in the listing.
- One additional State Inactive Hazardous Waste Disposal Site (SHWS) was identified (David Pipe Supply) within a 1-mile radius of the Site. This facility is not expected to have affected the Site based on distance and anticipated groundwater flow direction.
- One additional RCRA Corrective Action Site was identified within a 1-mile radius of the Site. This facility is not expected to have affected the Site based on distance and anticipated groundwater flow direction.
- One additional Solid Waste Facility (SWF) was identified within a one-mile radius of the Site. Based on distance and anticipated groundwater flow direction, the facility is not likely to have affected the Site.
- Two additional Active Tank Test Failures listings were identified within a ½-mile radius of the Site. Based on distance and anticipated groundwater flow direction, these facilities are not likely to have affected the Site.

- Four additional Active Hazardous Spills listings were identified within a ½-mile radius of the Site. Based on distance and anticipated groundwater flow direction, these facilities are not likely to have affected the Site.
- Thirty-four additional Closed Spills listings were identified within a ½-mile radius of the Site. Based on distance and anticipated groundwater flow direction, these facilities are not likely to have affected the Site.
- Two additional Petroleum Bulk Storage (PBS) listings were identified within a ⅛-mile radius of the Site. While located within close proximity and upgradient of the Site, neither facility has reported spills and are unlikely to have affected the Site.
- Sixty-seven additional RCRA Hazardous Waste Generator listings were identified between the Site and surrounding area. Based on the details provided in the regulatory listings, the majority of the hazardous waste generator listings were related to ConEdison operations and are not likely to have affected the Site.
- One additional Chemical Bulk Storage (CBS) Database listing was identified within a ⅛-mile radius of the Site: Sunset Park Material Recycling Facility was listed 283 feet north of the Site. While close in proximity, the facility is not likely to have affected the Site due to anticipated groundwater flow direction.

Limitations

The purpose of this assessment was to convey a professional opinion about the potential presence or absence of contamination, or possible sources of contamination on the Site, and to identify existing and/or potential environmental issues associated with the Site, including *Recognized Environmental Conditions* as defined in ASTM Standard E1527-13, *Standard Practice for Environmental Site Assessments: Phase I Environmental Site Assessment Practice*.

The assessment was performed in accordance with customary principles and practices in the environmental consulting industry, and in accordance with the above-referenced ASTM Standard, except as noted otherwise in this letter. It should only be used as a guide in determining the possible presence or absence of hazardous materials on the Site at the time of the reconnaissance, as it is based upon the review of readily available records relating to the Site and the surrounding area, as well as a visual reconnaissance of current conditions.

This assessment is not, and should not be construed as, a guarantee, warranty, or certification of the presence or absence of hazardous substances, which can be made only with testing, and contains no formal plans or recommendations to rectify or remediate the presence of any hazardous substances which may be subject to regulatory approval. This report is not a regulatory compliance audit.

This report is based on services performed by AKRF professional staff and observation of offices, retail stores, warehouses, manufacturing, storage areas, vacant commercial space, woodworking, artist studios, a school for disabled people, and open space (areas of landscaping, overgrown vegetation, parking and loading docks). Portions of each building within the Project Area were unoccupied.

Sincerely,

Matthew Levy
Environmental Scientist

Axel Schwendt, P.G.
Vice President

Attachments: Appendix A – Environmental Regulatory Database Report, December 19, 2017
Appendix B – Phase I ESA Report, October 2012

W:\Projects\11768 - INDUSTRY CITY EIS\Technical\Hazmat\Phase I update\Phase I Update - 2017.12.28.doc

APPENDIX A
REGULATORY DATABASE REPORT

TOXICS TARGETING

Phase I
Environmental Database Report

Industry City
Brooklyn, NY 11232

December 19, 2017

Privileged and Confidential.

LIMITED WARRANTY AND DISCLAIMER OF LIABILITY

Who is Covered

This limited warranty is extended by Toxics Targeting, Inc. only to the original purchaser of the accompanying Environmental Report ("Report"). It may not be assigned to any other person.

What is Warranted

Toxics Targeting, Inc. warrants that it uses reasonable care to accurately transcribe the information contained in this Report from the sources from which it is obtained. This limited warranty is in lieu of all other express warranties which might otherwise arise with respect to the Report. No one is authorized to change or add to this limited warranty.

What We Will Do

If during the warranty period there is shown to be a material error in the transcription of the information contained in this Report from the sources from which it was obtained, Toxics Targeting, Inc. shall refund to the original purchaser the full purchase price paid for the Report. The remedy stated above is the exclusive remedy extended to the Purchaser by Toxics Targeting, Inc. for any failure of the Report to conform with this Warranty, or otherwise for breach of this Warranty or any other warranty, whether expressed or implied.

What We Won't Cover

Toxics Targeting, Inc. has not and can not verify the accuracy, correctness or completion of the information contained in this Report. Information is obtained from government agencies, site owners, and other sources, and errors are common in such information. Because Toxics Targeting, Inc. can not control the accuracy of the information contained in this Report, or the uses which may be made of the information, TOXICS TARGETING, INC. DISCLAIMS LIABILITY TO ANYONE FOR ANY EVENTS ARISING OUT OF THE USE OF THE INFORMATION. TOXICS TARGETING, INC. SHALL NOT BE LIABLE FOR ANY DAMAGE CAUSED BY THIS REPORT, WHETHER DIRECT OR INDIRECT, AND WHETHER OR NOT TOXICS TARGETING, INC. HAS BEEN ADVISED OF OR HAS KNOWLEDGE OF THE POSSIBILITY OF SUCH DAMAGES. TOXICS TARGETING, INC. EXPRESSLY DISCLAIMS ANY AND ALL IMPLIED WARRANTIES OF MERCHANTABILITY OR FITNESS FOR A PARTICULAR USE. Some jurisdictions do not allow the exclusion or limitation of incidental or consequential damages, so the above exclusion or limitation may not apply to you.

Period of Warranty

The period of warranty coverage is ninety days from the date of purchase of this Report. There shall be no warranty after the period of coverage. ANY AND ALL IMPLIED WARRANTIES OF MERCHANTABILITY OR FITNESS FOR PARTICULAR USE SHALL HAVE NO GREATER DURATION THAN THE PERIOD OF WARRANTY STATED HERE, AND SHALL TERMINATE AUTOMATICALLY UPON THE EXPIRATION OF SUCH PERIOD. Some jurisdictions do not allow limitations on how long an implied warranty lasts, so the above exclusion or limitation may not apply to you.

PLEASE REFER TO PAGES ONE AND FIVE FOR A DESCRIPTION OF SOME OF THE LIMITATIONS OF THIS ENVIRONMENTAL REPORT.

Table of Contents

Introduction..... **1**

- *The Three Sections of Your Report*
- *How to Use Your Report*
- *Toxic Site Databases Analyzed In Your Report*
- *Limitations Of the Information In Your Report*

Section One: Your Report Summary..... **7**

- *Table One: Number of Identified Toxic Sites By Distance Interval*
- *Table Two: Identified Toxic Sites By Direction*
- *Table Three: Identified Toxic Sites By Category*
- *Table Four: Identified Toxic Sites By Proximity*
- *Map One: One-Mile Radius Map*
- *Map Two: Half-Mile Radius Map*
- *Map Three: Eighth-Mile Radius Map*
- *Map Four: Eighth-Mile Radius Close-up Map*
- *Map Five: Tax Parcel Map*
- *Table Five: Tax Parcel Map Information Table*

Section Two: Toxic Site Profiles

Section Three: Appendices

- *USEPA ERNS Check*
- *Unmappable Sites*
- *Hazardous Waste Codes*
- *Information Source Guide*

© Toxics Targeting, Inc. 2017

Introduction

Toxics Targeting has combined environmental database searches, extensive regulatory analysis and sophisticated mapping techniques to produce your *Environmental Report.* It checks for the presence of 25 categories of government-reported toxic sites and provides detailed, up-to-date information on each identified site. The findings of your report are presented in an easy-to-understand format that:

1. ***Maps*** the approximate locations of selected government-reported toxic sites identified on or near a specified target address.

2. ***Estimates*** the distance and direction between the target address and each identified toxic site.

3. ***Reports*** air and water permit non-compliance and other regulatory violations.

4. ***Profiles*** some aspects of the usage, manufacture, storage, handling, transport or disposal of toxic chemicals at individual sites.

5. ***Summarizes*** some potential health effect information and drinking water standards for selected chemicals reported at individual sites.

The Three Sections Of Your Report

The first section highlights your report's findings by summarizing identified sites according to: **a)** distance intervals, **b)** direction, **c)** proximity to the target address and **d)** individual site categories. In addition, the locations of all identified toxic sites are illustrated on individual maps for each radius search distance used in your report. A close-up map illustrates the locations of all identified toxic sites, at the shortest radius search distance used in your report. Finally, a map of tax parcels and a table of selected information about those parcels are included.

The second section of your report contains *Toxic Site Profiles* that provide detailed information on each identified toxic site. The information in each *Toxic Site Profile* varies according to its source. Some toxic site categories have extensive information and some have limited information. All the information is updated on a regular basis.

The third section of the report contains appendices that identify: **1)** on-site spills reported to the national Emergency Response Notification System (ERNS), **2)** various toxic sites that cannot be mapped due to incomplete or erroneous addresses or other mapping problems, **3)** codes that characterize hazardous wastes reported at various facilities, **4)** methods used to map toxic sites identified in your report and **5)** information sources used in your report.

How to Use Your Report

- Check Table One to see the number of identified sites by distance intervals.

- Check Table Two to see identified sites sorted by direction.

- Check Table Three to see identified sites ranked by proximity to the target address.

- Check Table Four to see identified sites sorted by site categories.

- Use Table Five to get info for the subject parcel and every parcel found on the Tax Parcel Map
- Refer to the various maps to see the locations of identified toxic sites. Refer to the *Toxic Site Profile* and *Appendix* sections for additional information.

Toxic Site Databases Analyzed In Your Report

Search Radius

One-Mile 

1) ***National Priority List for Federal Superfund Cleanup****:* a listing of sites known to pose environmental or health hazards that are being investigated or cleaned up under the Federal Superfund program.

Half-Mile 

2) ***Delisted National Priority List Sites****:* a listing of NPL sites that have been removed from the National Priority List.

One-Mile 

3) ***New York Inactive Hazardous Waste Disposal Site Registry****:* a state listing of sites that can pose environmental or public health hazards requiring investigation or clean up.

One-Mile 

4) ***New York Inactive Hazardous Waste Disposal Site Registry Qualifying****:* a state listing of sites that qualify for possible inclusion to the NYS DEC Inactive Haz. Waste Disposal Site Registry.

One-Mile 

5) ***New York and Federal RCRA Corrective Action Activity (CORRACTS):*** waste facilities with RCRA corrective action activity reported by the USEPA and NYS DEC.

Half-Mile 

6) ***CERCLIS*** (Comprehensive Environmental Response, Compensation and Liability Information System): a federal listing of Non-NFRAP sites that can pose environmental or public health hazards requiring investigation or clean up.

Half-Mile 

7) ***CERCLIS NFRAP:*** a federal listing of CERCLIS sites that have no further remedial action planned.

Half-Mile 

8) ***NYS & NYC Brownfield Program Sites****:* a listing of sites that are abandoned, idled or under-used industrial and commercial sites where expansion or redevelopment is complicated by real or perceived environmental contamination.

Half-Mile 

9) ***New York Solid Waste Facilities Registry****:* active and inactive landfills, incinerators, transfer stations or other solid waste management facilities.

Half-Mile 

10) ***New York City 1934 Solid Waste Sites****:* a listing of solid waste disposal sites operated by New York City municipal authorities circa 1934.

Half-Mile 

11) ***New York and Federal Hazardous Waste Treatment, Storage or Disposal Facilities****:* sites reported by the NYS manifest system and the USEPA's Resource Conservation and Recovery Act Information System (RCRIS). Also includes the following database:

- ***RCRA violations:*** waste facilities with violations reported by the USEPA pursuant to the Resource Conservation and Recovery Act.

Half-Mile 

12) ***Toxic Spills: active and inactive or closed*** spills reported to state environmental authorities, including *remediated* and *unremediated* leaking underground storage tanks. This database includes the following categories:

- Tank Failures
- Tank Test Failures
- Unknown Spill Cause or Other Spill Causes
- Miscellaneous Spill Causes

Eighth-Mile 

13) ***New York State Major Oil Storage Facilities****:* sites with more than a 400,000 gallon capacity for storing petroleum products.

Eighth-Mile 

14) ***New York State Petroleum Bulk Storage Facilities****:* sites with more than an 1,100 gallon capacity for storing petroleum products.

Eighth-Mile 

15) ***New York City Fire Dept Tank Data****:* tank data from 1997.

Eighth-Mile 

16) ***New York and Federal Hazardous Waste Generators and Transporters****:* sites reported by the NYS manifest system and the USEPA's Resource Conservation and Recovery Act Information System (RCRA). Also includes the following database:

- ***RCRA violations:*** waste facilities with violations reported by the USEPA pursuant to the Resource Conservation and Recovery Act.

Eighth-Mile 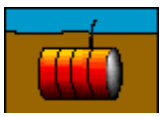

17) ***New York Chemical Bulk Storage Facilities****:* sites storing hazardous substances listed in 6 NYCRR Part 597 in aboveground tanks with capacities of 185 gallons or more and/or underground tanks of any size

Eighth-Mile 

18) ***Historic New York City Utility Sites (1890's to 1940's)****:* power generating stations, manufactured gas plants, gas storage facilities, maintenance yards and other gas and electric utility sites.

Half-Mile 

19) ***New York Hazardous Substance Disposal Site Draft Study****:* a state listing of sites contaminated with toxic substances that can pose environmental or public health hazards. These sites were not eligible for state clean up funding programs.

Eighth-Mile 

20) ***Federal Toxic Release Inventory Facilities****:* discharges of selected toxic chemicals to air, land, water or treatment facilities.

Eighth-Mile 

21) ***Federal Air Discharges****:* air pollution point sources monitored by U.S. EPA and/or state and local air regulatory agencies.

Eighth-Mile 

22) ***Federal Permit Compliance System Toxic Wastewater Discharges:*** permitted toxic wastewater discharges.

Eighth-Mile 

23) ***Federal Civil and Administrative Enforcement Docket****:* judiciary cases filed on behalf of the U. S. Environmental Protection Agency by the Department of Justice.

On-site only (250 ft) 

24) ***New York City Environmental Quality Review (CEQR) – E Designation Sites****:* parcels assigned a special environmental ("E") designation under the CEQR process. E designation requires specific protocols that must be followed.

Property only 

25) ***ERNS: Federal Emergency Response Notification System Spills****:* a listing of federally reported spills.

Limitations Of The Information In Your Report

The information presented in your *Environmental Report* has been obtained from various local, state and federal government agencies. Please be aware that: **1)** additional information on individual sites may be available, **2)** newly discovered sites are continually reported and **3)** all map locations are approximate. As a result, this report is intended to be the FIRST STEP in the process of identifying and evaluating possible environmental threats to specific properties and can only serve as a guide for conducting on-site visits or additional, more detailed toxic hazard research.

Toxics Targeting tries to ensure that the information in your report is presented accurately and with minimal alteration. Systematic changes are made to correct obvious address errors in order to allow sites to be mapped. Any address changes that are made are noted in the map information section at the top of each corresponding *Toxic Site Profile*. Some information that has been withheld by government authorities remains included in Toxic Site Profiles and is identified as archival information. Since the information presented in your report is not edited, please be aware that it can contain reporting errors or typographical mistakes made by the site owners/operators or government agencies that produced the information. Also please be aware of some other limitations of the information in your report:

- The digital map used by *Toxics Targeting* is the same one used by the U. S. Census or local authorities in New York City. While the map is generally accurate, no map is perfect. In addition, *Toxics Targeting's* mapping methods estimate where toxic site addresses are located if the address is not specifically designated. FOR THESE REASONS, ALL MAP LOCATIONS OF ADDRESSES AND REPORTED TOXIC SITES SHOULD BE CONSIDERED APPROXIMATE AND SHOULD BE VERIFIED BY ON-SITE VISITS;

- UNDISCOVERED, UNREPORTED OR UNMAPPABLE TOXIC SITES MIGHT NOT BE IDENTIFIED BY THIS REPORT'S CHECK OF 25 TOXIC SITE CATEGORIES. TOXIC SITES REPORTED IN OTHER GOVERNMENT DATABASES MIGHT ALSO EXIST. FOR THESE REASONS, YOUR REPORT MIGHT NOT IDENTIFY ALL THE TOXIC SITES THAT EXIST IN THE AREA IT SEARCHES;

- The appendix of your report contains a listing of sites that could not be mapped due to incomplete or erroneous address information or other mapping problems. This listing includes unmappable toxic sites in the zip codes searched for the report as well as toxic sites without zip codes reported in the same county. IF YOU WOULD LIKE INFORMATION ON ANY OF THE LISTED SITES, PLEASE CONTACT *TOXICS TARGETING AND REFER TO THE SITE ID NUMBER.*

- New York State Department of Environmental Conservation Remediation Site Borders are approximate and may not align with tax parcel boundaries mapped by local authorities or the digital map used by the US Census Bureau. As a result, Remediation Site Borders may overlap parcels that do not involve site remediation activities. Selected parcels also can involve multiple Remediation Site Borders. Refer to individual site profiles for more information. Sites without profiles include potential new sites or sites that have not yet been publicly listed by DEC.

- Some toxic sites identified in your report may be classified as **known hazards**. Most of the toxic sites identified in your report involve **potential hazards** related to the on-site use, manufacture, handling, storage, transport or disposal of toxic chemicals. Some of the toxic sites identified in your report may be the addresses of parties responsible for toxic sites located elsewhere. YOU SHOULD ONLY CONCLUDE THAT TOXIC HAZARDS ACTUALLY EXIST AT A SPECIFIC SITE WHEN GOVERNMENT AUTHORITIES MAKE THAT DETERMINATION OR WHEN THAT CONCLUSION IS FULLY DOCUMENTED BY THE FINDINGS OF AN APPROPRIATE SITE INVESTIGATION UNDERTAKEN BY LICENSED PROFESSIONALS;

- Compass directions and distances are approximate. Compass directions are calculated from the subject property address to the mapped location of each identified toxic site. The compass direction does not necessarily refer to the closest property boundary of an identified toxic site. The compass direction also can vary substantially for toxic sites that are located very close to the subject property address.

- The information presented in your report is a summary of the information that *Toxics Targeting* obtains from government agencies on reported toxic sites. YOU MAY BE ABLE TO OBTAIN ADDITIONAL INFORMATION ABOUT REPORTED SITES WITH THE FREEDOM OF INFORMATION REQUEST FORM LETTERS THAT ARE PROVIDED ON THE INSIDE OF THE BACK COVER.

Section One:

Report Summary

- *Table One: Number of Identified Toxic Sites By Distance Interval*
- *Table Two: Identified Toxic Sites By Direction*
- *Table Three: Identified Toxic Sites By Category*
- *Table Four: Identified Toxic Sites By Proximity*
- *Map One: One-Mile Radius Map*
- *Map Two: Half-Mile Radius Map*
- *Map Three: Eighth-Mile Radius Map*
- *Map Four: Eighth-Mile Radius Close up Map*
- *Map Five: Tax Parcel Map*
- *Table Five: Tax Parcel Map Information Table*

NUMBER OF IDENTIFIED SITES BY DISTANCE INTERVAL

Database Searched	0 − 100 ft	100 ft − 1/8 mi	1/8 mi − 1/4 mi	1/4 mi − 1/2 mi	1/2 mi − 1 mi	Site Category Totals
ASTM−Required 1 Mile Search						
National Priority List (NPL) Sites	0	0	0	0	1	1
NYS Inactive Hazardous Waste Disposal Site Registry	1	0	0	2	12	15
NYS Inactive Haz Waste Disposal Site Registry Qualifying	0	0	0	0	0	0
RCRA Corrective Action (CORRACTS) Sites	1	0	0	0	3	4
ASTM−Required 1/2 Mile Search						
Delisted National Priority List (NPL) Sites	0	0	0	0	Not searched	0
CERCLIS Superfund Non−NFRAP Sites	0	0	0	0	Not searched	0
CERCLIS Superfund NFRAP Sites	1	2	1	3	Not searched	7
Brownfields Sites						
Voluntary Cleanup Program	0	0	0	0	Not searched	0
Environmental Restoration Program	0	0	0	1	Not searched	1
Brownfield Cleanup Program	0	0	0	0	Not searched	0
NYC Voluntary Cleanup Program	0	0	0	1	Not searched	1
NYSDEC Solid Waste Facilities / Landfills	0	0	1	4	Not searched	5
RCRA Hazardous Waste Treatment, Storage, Disposal Sites	0	0	0	1	Not searched	1
NYS Toxic Spills						
Active Tank Failures	0	0	0	0	Not searched	0
Active Tank Test Failures	0	0	0	2	Not searched	2
Active Spills − Unknown / Other Causes	0	1	3	4	Not searched	8
Active Spills − Miscellaneous Causes	0	0	1(2)	0(5)	Not searched	1(7)
Closed Tank Failures	0	1	7	3	Not searched	11
Closed Tank Test Failures	0	4	6	8	Not searched	18
Closed Spills − Unknown / Other Causes	11	28	51	158	Not searched	248
Closed Spills − Miscellaneous Causes	19	30	12(48)	15(230)	Not searched	76(278)
ASTM−Required Property & Adjacent Property (1/8 Mile Search)						
NYS Major Oil Storage Facilities	0	0	Not searched	Not searched	Not searched	0
Local & State Petroleum Bulk Storage Sites	17	29	Not searched	Not searched	Not searched	46
RCRA Hazardous Waste Generators & Transporters	95	77	Not searched	Not searched	Not searched	172
NYS Chemical Bulk Storage Sites	1	2	Not searched	Not searched	Not searched	3
Historic Utility Facilities	0	2	Not searched	Not searched	Not searched	2
ASTM−Required On−Site Only Search						
NYC Environmental Quality Review Requirements ("E") Sites*	0	0	Not searched	Not searched	Not searched	0
Emergency Response Notification System (ERNS)	2	Not searched	Not searched	Not searched	Not searched	2
Institutional Controls / Engineering Controls (IC/EC)	See databases for NPL, CERCLIS, Inactive Hazardous Waste Disposal Site Registry and Brownfield Sites.					
ASTM−Required Databases Distance Interval Totals	**148**	**176**	**82(50)**	**202(235)**	**16**	**624(285)**

Numbers in ( ) indicate spills not mapped and profiled in this report, and are listed at the end of the active and closed spills sections. See these lists for a description of the parameters involved with identifying these spills.

* NYC Environmental Quality Review Requirements ("E") Sites were searched at 250 feet.

NOTE: Table continues on next page.

Non−ASTM Databases 1/2 Mile Search						
1934 NYC Municipal Waste Landfills	0	0	0	0	Not searched	0
Hazardous Substance Waste Disposal Sites	1	1	1	0	Not searched	3
Non−ASTM Databases 1/8 Mile Search						
Toxic Release Inventory Sites (TRI)	7	3	Not searched	Not searched	Not searched	10
Permit Compliance System (PCS) Toxic Wastewater Discharges	0	1	Not searched	Not searched	Not searched	1
Air Discharges	8	7	Not searched	Not searched	Not searched	15
Civil & Administrative Enforcement Docket Facilities	0	1	Not searched	Not searched	Not searched	1
Non−ASTM Databases Distance Interval Totals	**16**	**13**	**1**	**0**	**Not Searched**	**30**
Distance Interval Totals	***164***	***189***	***83(50)***	***202(235)***	***16***	***654(285)***

Numbers in ( ) indicate spills not mapped and profiled in this report, and are listed at the end of the active and closed spills sections. See these lists for a description of the parameters involved with identifying these spills.

Identified Toxic Sites by Direction

Industry City
Brooklyn, NY 11232

* Compass directions can vary substantially for sites located very close to the subject property address.

Sites less than 100 feet from subject property sorted by distance

Map Id#	Site Name	Site Street	Approximate Distance & Direction From Property	Toxic Site Category
21	NORTHEAST MARINE TERMINAL CO INC	FOOT OF 39TH ST	0 feet	RCRA Corrective Action Site
26	BLATCHFORD BASE PLANT	32 33RD ST	0 feet	CERCLIS Superfund NFRAP Site
81	BS 3181	39TH ST & 1ST AVE	0 feet	Closed Status Spill (Unk/Other Cause)
82	EMPTY LOT BWTN 2ND & 3RD	32ND ST	0 feet	Closed Status Spill (Unk/Other Cause)
83	VAULT 5745	2ND AVE & 36TH ST	0 feet	Closed Status Spill (Unk/Other Cause)
84	882 3RD AVE	882 3RD AVENUE	0 feet	Closed Status Spill (Unk/Other Cause)
85	33RD & 2ND AVE	33RD & 2ND AVE	0 feet	Closed Status Spill (Unk/Other Cause)
86	39TH ST & 2ND AVE	39TH ST & 2ND AVE	0 feet	Closed Status Spill (Unk/Other Cause)
87	MANHOLE #38662	1ST AVE/310FT S OF 39TH ST	0 feet	Closed Status Spill (Unk/Other Cause)
88	MC 88802	1ST AVE/39TH ST	0 feet	Closed Status Spill (Unk/Other Cause)
89	TM #2125	2ND AVE & 32ND ST	0 feet	Closed Status Spill (Unk/Other Cause)
329	VIRGINIA DARE EXTRACT COM	882 3RD AVENUE	0 feet	Closed Status Spill (Misc. Spill Cause)
330	FGP BUSH TERMINALS	148 39TH STREET	0 feet	Closed Status Spill (Misc. Spill Cause)
331	VAULT 2020	39TH ST/2ND AVE	0 feet	Closed Status Spill (Misc. Spill Cause)
332	80 39TH STREET	80 39TH STREET	0 feet	Closed Status Spill (Misc. Spill Cause)
333	39TH ST MARINE TERMIN/UPS	39TH ST MARINE TERMINAL	0 feet	Closed Status Spill (Misc. Spill Cause)
334	ALAKA CHEMICALS	40TH ST & 2ND AVENUE	0 feet	Closed Status Spill (Misc. Spill Cause)
335	212451; 39 ST AND 2ND AVE	39 ST AND 2ND AVE	0 feet	Closed Status Spill (Misc. Spill Cause)
336	CONED VAULT#V5299	131 41ST STREET	0 feet	Closed Status Spill (Misc. Spill Cause)
337	2ND AVE &	39TH ST & 2ND AVE	0 feet	Closed Status Spill (Misc. Spill Cause)
338	NEW YORK CITY TRANSIT	36TH ST/2ND AVE	0 feet	Closed Status Spill (Misc. Spill Cause)
339	SPILL NUMBER 0000263	160 40TH ST	0 feet	Closed Status Spill (Misc. Spill Cause)
405	INDUSTRY CITY ASSOCIATES	551 2ND AVENUE	0 feet	Petroleum Bulk Storage Site
406	INDUSTRY CITY ASSOCIATES	253 36TH STREET	0 feet	Petroleum Bulk Storage Site
407	INDUSTRY CITY ASSOCIATES	80 39TH STREET	0 feet	Petroleum Bulk Storage Site
408	INDUSTRY CITY ASSOCIATES	254 36TH STREET	0 feet	Petroleum Bulk Storage Site
409	INDUSTRY CITY ASSOCIATES	87 35TH STREET	0 feet	Petroleum Bulk Storage Site
410	INDUSTRY CITY ASSOC	148 39TH STREET	0 feet	Petroleum Bulk Storage Site
411	PIERS SERVICE	3901 1ST AVENUE	0 feet	Petroleum Bulk Storage Site
412	SOUTH BROOKLYN MARINE TERMINAL	FOOT 0F 39TH ST. & 1ST AVENUE	0 feet	Petroleum Bulk Storage Site
413	BUSH TERMINAL	882 3RD AVENUE	0 feet	Petroleum Bulk Storage Site
414	AT&T NY4841	882 THIRD AVE.	0 feet	Petroleum Bulk Storage Site
415	PIER SERVICE CENTER INC	3901 1 AVE	0 feet	Petroleum Bulk Storage Site
451	INTERDYNAMICS INC	80 39TH ST	0 feet	Hazardous Waste Generator/Transporter
452	NYC DEPT OF FINANCE	167 41ST STREET	0 feet	Hazardous Waste Generator/Transporter
453	INDUSTRY CITY ASSOCIATION	241 37TH ST	0 feet	Hazardous Waste Generator/Transporter
454	INTERDYNAMICS INC	80 39TH ST	0 feet	Hazardous Waste Generator/Transporter
455	FGP/BUSH TERMINALS	167 41ST ST	0 feet	Hazardous Waste Generator/Transporter
456	CARLSON INKS	148 39TH ST.	0 feet	Hazardous Waste Generator/Transporter
457	GENERAL PAPER GOODS	253 36TH ST	0 feet	Hazardous Waste Generator/Transporter
458	SENTINEL BAG & PAPER CO INC	219 36TH ST	0 feet	Hazardous Waste Generator/Transporter
459	CHROMADYNE CORPORATION	148 39TH ST	0 feet	Hazardous Waste Generator/Transporter

460	FONTANA BROS	148 39TH ST	0 feet	Hazardous Waste Generator/Transporter
461	VIRGINIA DARE	882 THIRD AVENUE	0 feet	Hazardous Waste Generator/Transporter
462	ROMABA RECORD CORP	33 34TH ST	0 feet	Hazardous Waste Generator/Transporter
463	PHOENIX LIGHTING FIXTURE CO INC	167 41ST ST	0 feet	Hazardous Waste Generator/Transporter
464	TEKNI−PLEX INC	68 35TH ST	0 feet	Hazardous Waste Generator/Transporter
465	NORTHEAST MARINE TERMINAL CO INC	FOOT OF 39TH ST	0 feet	Hazardous Waste Generator/Transporter
466	INDUSTRY CITY ASSOCIATION	269 37TH ST	0 feet	Hazardous Waste Generator/Transporter
467	EMPIRE ELECTRIC CO	167 41ST ST	0 feet	Hazardous Waste Generator/Transporter
468	ALPHA COATINGS CO	PO BOX 110236	0 feet	Hazardous Waste Generator/Transporter
469	BROOKLYN COATINGS INC	254 36TH ST	0 feet	Hazardous Waste Generator/Transporter
470	DEPT PORTS INTL TRADE & COMM	39TH ST BETW 1ST AVE & RIVER	0 feet	Hazardous Waste Generator/Transporter
471	PRINTWAY LTD	87 35TH ST	0 feet	Hazardous Waste Generator/Transporter
472	US MILITARY	39TH ST PIER	0 feet	Hazardous Waste Generator/Transporter
473	ITO	FOOT OF 39TH ST	0 feet	Hazardous Waste Generator/Transporter
474	NYNEX	37TH ST& 2ND AVE	0 feet	Hazardous Waste Generator/Transporter
475	NYNEX	2ND AVE & 37TH ST	0 feet	Hazardous Waste Generator/Transporter
476	CONSOLIDATED EDISON	39TH ST & 1ST AVE	0 feet	Hazardous Waste Generator/Transporter
477	BELL ATLANTIC−NY	39 ST PIER BROOKLYN PORTS TERMINALS	0 feet	Hazardous Waste Generator/Transporter
478	BELL ATLANTIC−NY	2 AVE/40 ST	0 feet	Hazardous Waste Generator/Transporter
479	CONSOLIDATED EDISON CO	MH71147 36TH ST & 2ND AVE	0 feet	Hazardous Waste Generator/Transporter
480	CONSOLIDATED EDISON	V2599−131 41ST ST	0 feet	Hazardous Waste Generator/Transporter
481	CONSOLIDATED EDISON	VS3181−39TH & 1ST AVE	0 feet	Hazardous Waste Generator/Transporter
482	CONSOLIDATED EDISON	V2188−2ND & 39TH ST	0 feet	Hazardous Waste Generator/Transporter
483	CONSOLIDATED EDISON	MH88807−39TH ST & FIRST AVE	0 feet	Hazardous Waste Generator/Transporter
484	CONSOLIDATED EDISON	131 41 ST V2599	0 feet	Hazardous Waste Generator/Transporter
485	CONSOLIDATED EDISON	39 STREET AND 1 AVENUE MH38662	0 feet	Hazardous Waste Generator/Transporter
486	CONSOLIDATED EDISON	2ND AVE & 41ST ST − MH 4031	0 feet	Hazardous Waste Generator/Transporter
487	CONSOLIDATED EDISON	39TH STREET & 2ND AVE	0 feet	Hazardous Waste Generator/Transporter
488	CONSOLIDATED EDISON MH624845	168 39TH STREET & 2ND AVE	0 feet	Hazardous Waste Generator/Transporter
489	CONSOLIDATED EDISON	2ND AVE & 33RD STREET	0 feet	Hazardous Waste Generator/Transporter
490	CONSOLIDATED EDISON	S/S OF 39TH STREET & EAST OF 1ST AVE	0 feet	Hazardous Waste Generator/Transporter
491	CON EDISON	S/S 32ND ST 200‘ E 2ND AVE	0 feet	Hazardous Waste Generator/Transporter
492	CON EDISON	S/S 32ND ST 180‘ E 2ND AVE	0 feet	Hazardous Waste Generator/Transporter
493	CON EDISON	S/S 32ND ST 110‘ E 2ND AVE	0 feet	Hazardous Waste Generator/Transporter
494	CON EDISON	E/S 1ST AVE	0 feet	Hazardous Waste Generator/Transporter
495	CON EDISON MANHOLE: 56701	39TH ST & 1ST AVE	0 feet	Hazardous Waste Generator/Transporter
496	CON EDISON	39TH ST E/O 2ND AVE	0 feet	Hazardous Waste Generator/Transporter
497	CON EDISON	NEC 32 ND ST . 2 AVE	0 feet	Hazardous Waste Generator/Transporter
498	CON EDISON	INT 39 ST / 1 ST AVE	0 feet	Hazardous Waste Generator/Transporter
499	CON EDISON	NE COR 2ND AVE & 32ND ST	0 feet	Hazardous Waste Generator/Transporter
500	CON EDISON	S SIDE OF 32ND ST 218 FT E OF 2ND AVE	0 feet	Hazardous Waste Generator/Transporter
501	CON EDISON	2 32 ST 108 E 2 A	0 feet	Hazardous Waste Generator/Transporter
502	CON EDISON	NW INTER 39TH ST & 1ST AVE	0 feet	Hazardous Waste Generator/Transporter
503	CON EDISON	3902 2ND AVE	0 feet	Hazardous Waste Generator/Transporter
504	CON EDISON	EAST 2 AVE 78 FT NORTH 39 ST	0 feet	Hazardous Waste Generator/Transporter
505	CON EDISON	CO 40 ST 44 E/O 2 AV	0 feet	Hazardous Waste Generator/Transporter
506	CON EDISON	39 ST & 2N AV	0 feet	Hazardous Waste Generator/Transporter
507	CON EDISON	39TH ST & 2ND AV	0 feet	Hazardous Waste Generator/Transporter
508	CON EDISON	39 ST & 2ND AV	0 feet	Hazardous Waste Generator/Transporter
509	CON EDISON	168 39TH ST VAULT 2020	0 feet	Hazardous Waste Generator/Transporter
510	CON EDISON	168 39TH ST	0 feet	Hazardous Waste Generator/Transporter
511	CON EDISON	168 39TH ST	0 feet	Hazardous Waste Generator/Transporter
512	CON EDISON	39 ST & 2 AV	0 feet	Hazardous Waste Generator/Transporter

513	CON EDISON	168 39TH ST	0 feet	Hazardous Waste Generator/Transporter
514	CON EDISON	41 ST & 2ND AVE	0 feet	Hazardous Waste Generator/Transporter
515	CON EDISON	"' 40 ST & 2 AVE"'	0 feet	Hazardous Waste Generator/Transporter
516	CON EDISON	F/O SWC 41 ST & 1ST AVE	0 feet	Hazardous Waste Generator/Transporter
517	CON EDISON	F/O SWC 41 ST & 1ST AVE	0 feet	Hazardous Waste Generator/Transporter
518	NYCDEP	32ND ST & 2ND AVE	0 feet	Hazardous Waste Generator/Transporter
519	FULTON FERRY LIQUIDATORS INC	4002 2ND AVE	0 feet	Hazardous Waste Generator/Transporter
520	NEW YORK CITY OF PRINT SHOP HRA	80 39TH ST 1ST FLOOR	0 feet	Hazardous Waste Generator/Transporter
521	LM INDUSTRIES CO	INDUSTRY CITY 882 3RD AVE	0 feet	Hazardous Waste Generator/Transporter
522	NYSDOT	920 3RD AVE	0 feet	Hazardous Waste Generator/Transporter
523	REHAB OF I−278 VIADUCT	NYS DEPT OF TRANSPORTATION	0 feet	Hazardous Waste Generator/Transporter
524	UTRECHT MANUFACTURING	33 35TH ST	0 feet	Hazardous Waste Generator/Transporter
525	PETCO STORE #3774	200 36TH ST	0 feet	Hazardous Waste Generator/Transporter
623	INTERDYNAMICS, INC.	80 39TH STREET	0 feet	Chemical Bulk Storage Facility
628	BLATCHFORD BASE PLANT	32 33RD ST.	0 feet	Hazardous Substance Waste Disposal Site
631	GALAXCO INC.	33 34TH ST.	0 feet	Toxic Release Inventory Site
632	ALPHA COATINGS DIV ALPHA ASSOCIATES	254−36TH ST. BLDG. 2	0 feet	Toxic Release Inventory Site
633	ALPHA ASSOC. INC. ALPHA COATINGS DIV.	254 36TH ST. BLDG. 2, 6TH FLOOR SECTION C	0 feet	Toxic Release Inventory Site
634	INTERDYNAMICS INC.	80 39TH ST.	0 feet	Toxic Release Inventory Site
635	INTERDYNAMICS INC.	80 39TH ST.	0 feet	Toxic Release Inventory Site
636	TEKNI−PLEX INC	68−35TH ST	0 feet	Toxic Release Inventory Site
637	TEKNI−PLEX INC.	68 35TH ST.	0 feet	Toxic Release Inventory Site
638	VIRGINIA DARE EXTRACT CO. INC.	882 3RD. AVE.	0 feet	Toxic Release Inventory Site
643	BROOKLYN COATING	254 36TH ST	0 feet	Air Discharge Site
644	TEKNI−PLEX INC,	68 35TH ST	0 feet	Air Discharge Site
645	DELLA PACKAGING SPECIALTIES	87 35TH STREET	0 feet	Air Discharge Site
646	INDUSTRY CITY ASSOCIATES	254 36 STREET	0 feet	Air Discharge Site
647	ALPHA ASSOCIATES	254−36TH ST. BLDG. 2	0 feet	Air Discharge Site
648	AIMWELL PRODUCTS INC. (ENF. 10/29/90)	67 34 STREET	0 feet	Air Discharge Site
649	DECOR FURNITURE CORP/DOMANTI	254 36 STREET	0 feet	Air Discharge Site
90	DAVIDSON PIPE SUPPLY CO	37TH ST/BET. 2ND & 3RD AV	1 feet to the SSW*	Closed Status Spill (Unk/Other Cause)
526	CON ED	37−26 32ND ST	1 feet to the NE*	Hazardous Waste Generator/Transporter
527	ELCO TOY CO	4014 FIRST AVE, 6TH FLOOR	18 feet to the W*	Hazardous Waste Generator/Transporter
528	B & R IMPORT CO	4014 FIRST AVE, 5TH FLOOR	18 feet to the W*	Hazardous Waste Generator/Transporter
529	UTRECHT MANUFACTURING CORP	4014 1ST AVE − BLDG 26 SPACE 26−5 NORTH	18 feet to the W*	Hazardous Waste Generator/Transporter
340	116 39TH ST	116 39TH ST	30 feet to the W*	Closed Status Spill (Misc. Spill Cause)
341	116 39TH ST/MAGNOLIA IND.	116 39TH ST/MAGNOLIA IND.	30 feet to the W*	Closed Status Spill (Misc. Spill Cause)
342	VAULT#3264	40−14 1ST AVE	32 feet to the W*	Closed Status Spill (Misc. Spill Cause)
343	SPILL NUMBER 0103571	4014 FIRST AVE	32 feet to the W*	Closed Status Spill (Misc. Spill Cause)
650	PARADISE PLASTICS(MAGNOLIA INDUSTRIES	116 39TH STREET	34 feet to the W*	Air Discharge Site
91	TURNING POINT SHELTER	968 3RD AVENUE	37 feet to the SSE*	Closed Status Spill (Unk/Other Cause)
530	CON EDISON − MANHOLE 62484	116 39TH ST	37 feet to the W*	Hazardous Waste Generator/Transporter
531	CON EDISON	116 39TH ST	37 feet to the W*	Hazardous Waste Generator/Transporter
344	TRAIN YARD	200 39TH STREET AND WHITE PLAINS RD	38 feet to the WSW*	Closed Status Spill (Misc. Spill Cause)
345	MANHOLE#4080	35TH ST AND THIRD AVE	43 feet to the ESE*	Closed Status Spill (Misc. Spill Cause)
416	PARADISE PLASTICS	116 39TH STREET	43 feet to the W*	Petroleum Bulk Storage Site

532	VERIZON NEW YORK INC	3RD AVE & 35 ST	43 feet to the ESE*	Hazardous Waste Generator/Transporter
533	CONSOLIDATED EDISON	3 AVE & 35TH STREET	43 feet to the ESE*	Hazardous Waste Generator/Transporter
534	CONSOLIDATED EDISON	35TH ST & 3RD AVE	43 feet to the ESE*	Hazardous Waste Generator/Transporter
535	CONSOLIDATED EDISON	35RD ST & 3RD AVE MH4080	43 feet to the ESE*	Hazardous Waste Generator/Transporter
536	CONSOLIDATED EDISON	EXCV 3RD AVE & 35TH ST	43 feet to the ESE*	Hazardous Waste Generator/Transporter
537	CONSOLIDATED EDISON	MH66768−3RD AVE & 35TH ST	43 feet to the ESE*	Hazardous Waste Generator/Transporter
346	MANHOLE#66768 3RD AVE.	BETWE. 35TH /36TH ST	46 feet to the ESE*	Closed Status Spill (Misc. Spill Cause)
538	CON ED	F/O 960 3RD AVE	47 feet to the SSE*	Hazardous Waste Generator/Transporter
539	CON EDISON	168 36TH ST	50 feet to the WNW*	Hazardous Waste Generator/Transporter
540	CON EDISON	168 36TH ST	50 feet to the WNW*	Hazardous Waste Generator/Transporter
541	CONSOLIDATED EDISON	32ND STREET & 3RD AVE	57 feet to the ENE*	Hazardous Waste Generator/Transporter
542	CON EDISON	S/W/C 3 AVE AND 32 ST	57 feet to the ENE*	Hazardous Waste Generator/Transporter
543	CON EDISON	32 ST & 3RD AVE	57 feet to the ENE*	Hazardous Waste Generator/Transporter
417	GILMOUR SUPPLY CO.	152 41ST STREET	61 feet to the WSW*	Petroleum Bulk Storage Site
418	PALMIERI TRUCKMEN INC	120 41ST STREET	72 feet to the WSW*	Petroleum Bulk Storage Site
419	PALMIERI TRUCKMEN INC	120 41 ST	72 feet to the WSW*	Petroleum Bulk Storage Site
347	SHOW AUTO SALES −MTBE	4001 SECOND AVE	78 feet to the SW*	Closed Status Spill (Misc. Spill Cause)
544	F G P BUSH TERMINALINC	148 41ST ST 7TH FLOOR SEC 8	82 feet to the WSW*	Hazardous Waste Generator/Transporter
545	INTERNATIONAL TERMINAL OPERATIONS	1−39TH ST	84 feet to the WNW*	Hazardous Waste Generator/Transporter
3	DAVIDSON PIPE SUPPLY COMPANY	3RD AVE & 37TH STREET	90 feet to the SSE*	NYSDEC Inactive Haz Waste Disposal Site
420	RONNIE AUTO REPAIR.	4001 2ND AVENUE	91 feet to the SW*	Petroleum Bulk Storage Site
421	RAM'S AUTOMOTIVE SERVICE	4001 2 AVE	91 feet to the SW*	Petroleum Bulk Storage Site

Sites between 100 ft and 660 ft from the subject property sorted by direction and distance

Map Id#	Site Name	Site Street	Approximate Distance & Direction From Property	Toxic Site Category
642	BUSH TERMINAL ASSOCIATES	269 37TH STREET	267 feet to the N	Wastewater Discharge Facility
625	SUNSET PARK MATERIAL RECOVERY FACILITY	472 2ND AVE	283 feet to the N	Chemical Bulk Storage Facility
106	GOWANUS BAY	33RD ST & 1ST AVE	484 feet to the N	Closed Status Spill (Unk/Other Cause)
364	UNKNOWN	NORTH OF 33RD EASTOF 1ST AVE	484 feet to the N	Closed Status Spill (Misc. Spill Cause)
349	DRUM RUN	31 AND 2 AVE	175 feet to the NNE*	Closed Status Spill (Misc. Spill Cause)
549	CON EDISON	NEC 2 AVE / 31 ST	175 feet to the NNE*	Hazardous Waste Generator/Transporter
600	CON EDISON	S/S 30 STREET 284 E/O 2 AVE	518 feet to the NNE	Hazardous Waste Generator/Transporter
601	CON EDISON	SEC 30TH ST / 2 AVE	518 feet to the NNE	Hazardous Waste Generator/Transporter
571	CON EDISON	49−60 31ST ST	287 feet to the NE	Hazardous Waste Generator/Transporter
578	US FOOD & DRUG ADMINISTRATION	850 3RD AVE	365 feet to the NE	Hazardous Waste Generator/Transporter
579	GENERAL SERVICES ADMINISTRATION	850 THIRD AVENUE	365 feet to the NE	Hazardous Waste Generator/Transporter

580	U S FOOD & DRUG ADMINISTRATION	850 THIRD AVENUE	365 feet to the NE	Hazardous Waste Generator/Transporter
581	CONSOLIDATED EDISON	V2905−F/O 840 3RD AVE	365 feet to the NE	Hazardous Waste Generator/Transporter
103	VAULT 2905	I/F/O 840 3RD AVE	393 feet to the NE	Closed Status Spill (Unk/Other Cause)
64	GENERAL SERVICES OF FEDS	850 3RD AVENUE (29TH ST AND 3RD AVE)	407 feet to the NE	Closed Status Tank Test Failure
104	850 3RD AVE	850 3RD AVENUE	407 feet to the NE	Closed Status Spill (Unk/Other Cause)
358	850 3RD AVENUE	850 3RD AVENUE	407 feet to the NE	Closed Status Spill (Misc. Spill Cause)
359	US GSA	850 3RD AVENUE (29TH ST AND 3RD AVE)	407 feet to the NE	Closed Status Spill (Misc. Spill Cause)
435	FEDERAL OFFICE BUILDING POWER PLANT	850 3RD AVENUE (29TH ST AND 3RD AVE)	427 feet to the NE	Petroleum Bulk Storage Site
595	CON EDISON	838 3RD AVE	495 feet to the NE	Hazardous Waste Generator/Transporter
596	CON EDISON	838 3RD AVE	495 feet to the NE	Hazardous Waste Generator/Transporter
110	MANHOLE 4016	30TH ST/3RD AVE	517 feet to the NE	Closed Status Spill (Unk/Other Cause)
111	THIRD AVE AND	30TH STREET	517 feet to the NE	Closed Status Spill (Unk/Other Cause)
112	VAULT 3471	3RD AVE/30TH ST	517 feet to the NE	Closed Status Spill (Unk/Other Cause)
370	FEEDER B−26	3RD AVE/30TH ST	517 feet to the NE	Closed Status Spill (Misc. Spill Cause)
598	CONSOLIDATED EDISON	V5191−3RD & 30TH ST	517 feet to the NE	Hazardous Waste Generator/Transporter
599	CON EDISON	INTERSECTION 30TH STREET &	517 feet to the NE	Hazardous Waste Generator/Transporter
604	CON EDISON	FO 838 3RD AVE	522 feet to the NE	Hazardous Waste Generator/Transporter
613	METROPOLITAN DETENTION CTR	80−100 29TH ST	623 feet to the NE	Hazardous Waste Generator/Transporter
614	FEDERAL BUREAU OF PRISONS	830 3RD AVE BLDG 1	623 feet to the NE	Hazardous Waste Generator/Transporter
615	UNITED STATES MILITARY−COAST GUARD	SUPPLY CENTER−830 THIRD AVE	623 feet to the NE	Hazardous Waste Generator/Transporter
616	FEDERAL BUREAU OF PRISONS	830 3RD AVE	623 feet to the NE	Hazardous Waste Generator/Transporter
617	US MILITARY	830 THIRD AVE	623 feet to the NE	Hazardous Waste Generator/Transporter
618	US MILITARY	830 THIRD AVE	623 feet to the NE	Hazardous Waste Generator/Transporter
619	US MILITARY	830 THIRD AVE	623 feet to the NE	Hazardous Waste Generator/Transporter
620	US MILITARY	830 THIRD AVE	623 feet to the NE	Hazardous Waste Generator/Transporter
28	U.S. INFORMATION AGENCY	29 TH STREET AND 3RD AVENUE	629 feet to the NE	CERCLIS Superfund NFRAP Site
629	US INFORMATION AGENCY	830 3RD AVE	642 feet to the NE	Hazardous Substance Waste Disposal Site
423	VIDAS AUTO REP SERV INC	887 3 AVE	140 feet to the ENE*	Petroleum Bulk Storage Site
94	GAS STATION − TEXACO −MTBE	889 THIRD AVENUE	163 feet to the ENE*	Closed Status Spill (Unk/Other Cause)
429	FRIENDLY STAR FUEL INC.	889 THIRD AVENUE	176 feet to the ENE*	Petroleum Bulk Storage Site
95	LISETTE COLON RESIDENCE	114 32ND ST	178 feet to the ENE*	Closed Status Spill (Unk/Other Cause)
350	114 32ND ST AT 3RD AVE.	114 32ND ST AT 3RD AVE	178 feet to the ENE*	Closed Status Spill (Misc. Spill Cause)
553	CON EDISON	114 32 ST & 3RD AVE	188 feet to the ENE*	Hazardous Waste Generator/Transporter
97	RIVERA RESIDENCE	121 33RD ST	242 feet to the ENE	Closed Status Spill (Unk/Other Cause)
98	SERVICE BOX #49030	IFO 117 32ND ST	243 feet to the ENE	Closed Status Spill (Unk/Other Cause)
99	SERVICE BOX # 49019	124 31ST ST	257 feet to the ENE	Closed Status Spill (Unk/Other Cause)
356	STREET SPILL	31 STREET & 3RD AVE	261 feet to the ENE	Closed Status Spill (Misc. Spill Cause)
570	NYCDEP	3RD AVE & 31ST ST	261 feet to the ENE	Hazardous Waste Generator/Transporter
583	OESM CORP	121 31ST ST	385 feet to the ENE	Hazardous Waste Generator/Transporter
365	SPILL NUMBER 9903726	122−30TH ST	498 feet to the ENE	Closed Status Spill (Misc. Spill Cause)
93	LL AUTO REPAIR CENTER	129 34TH STREET	156 feet to the E*	Closed Status Spill (Unk/Other Cause)
424	U NEED AUTO REPAIR, INC.	129 34TH STREET	161 feet to the E*	Petroleum Bulk Storage Site
425	SUN TRUCKING RENTING	129 34 ST	161 feet to the E*	Petroleum Bulk Storage Site
426	A−ONE CAR & TRUCK AUTO REPAIR	891 3RD AVENUE	167 feet to the E*	Petroleum Bulk Storage Site
556	CON EDISON	FT OF 137 34 ST	214 feet to the E	Hazardous Waste Generator/Transporter
432	SPIRO'S AUTO REPAIR	143 34TH STREET	280 feet to the E	Petroleum Bulk Storage Site
572	STEVENS TECHNICAL SVC	145 34TH ST	317 feet to the E	Hazardous Waste Generator/Transporter
434	ERNCO PROPERTIES CORP	13640 33 ST	404 feet to the E	Petroleum Bulk Storage Site
437	CHINATOWN DIRECTION INC.	156 33 ST	512 feet to the E	Petroleum Bulk Storage Site
607	J N B PRINTING & LITHOGRAPHERS INC 2	141 32ND ST	565 feet to the E	Hazardous Waste Generator/Transporter
441	YUES MONY AUTO REPAIR, INC.	158 33RD STREET	604 feet to the E	Petroleum Bulk Storage Site

446	MATHEOS BROS. REALTY CORP.	175−181 34TH STREET	640 feet to the E	Petroleum Bulk Storage Site
447	MATHEOS BROS RLTY CRP	17581 34 ST	640 feet to the E	Petroleum Bulk Storage Site
449	JOHN NAPPA	153 32 ST	657 feet to the E	Petroleum Bulk Storage Site
450	COSMO AUTO PERFORMANCE INC.	896 4TH AVENUE	658 feet to the E	Petroleum Bulk Storage Site
548	CON EDISON	939 3 AVE	129 feet to the ESE*	Hazardous Waste Generator/Transporter
360	ON THE CORNER	156 35TH ST	463 feet to the ESE	Closed Status Spill (Misc. Spill Cause)
65	170 34TH STREET	170 34TH STREET	465 feet to the ESE	Closed Status Tank Test Failure
105	NYC HIGH SCHOOL	170 34TH STREET	465 feet to the ESE	Closed Status Spill (Unk/Other Cause)
361	NABISCO	170 34TH STREET	465 feet to the ESE	Closed Status Spill (Misc. Spill Cause)
362	156−170 34TH STREET	156−170 34TH STREET	465 feet to the ESE	Closed Status Spill (Misc. Spill Cause)
363	SUNSET PARK HIGH SCHOOL	170 34TH STREET	465 feet to the ESE	Closed Status Spill (Misc. Spill Cause)
436	NABISCO/LIFESAVERS COMPANY	170 34TH STREET, (165 35TH STREET)	478 feet to the ESE	Petroleum Bulk Storage Site
593	NABISCO CO − LIFESAVERS	170 34TH ST	492 feet to the ESE	Hazardous Waste Generator/Transporter
594	CITY OF NY SCHOOL CONTSTRUCTION AUTH	153−35 STREET	492 feet to the ESE	Hazardous Waste Generator/Transporter
652	AMPACK PLASTICS	154 35TH STREET	492 feet to the ESE	Air Discharge Site
653	PHOENIX CANDY	147−151 35TH ST	495 feet to the ESE	Air Discharge Site
654	PHOENIX CANDY	147−151 35TH STREET	495 feet to the ESE	Air Discharge Site
113	SERVICE BOX 49069	168 35 STREET	575 feet to the ESE	Closed Status Spill (Unk/Other Cause)
440	PHOENIX CONFECTIONS	165 35 ST	590 feet to the ESE	Petroleum Bulk Storage Site
118	SUNSET PARK HIGHSCHOOL	932−934 4 4TH AVE	634 feet to the ESE	Closed Status Spill (Unk/Other Cause)
550	CON EDISON	315 36TH ST	181 feet to the SE*	Hazardous Waste Generator/Transporter
554	CON ED	957 3RD AVE & 36TH ST	208 feet to the SE	Hazardous Waste Generator/Transporter
575	CON EDISON	334 36TH ST	350 feet to the SE	Hazardous Waste Generator/Transporter
582	CON EDISON	337−36TH ST	377 feet to the SE	Hazardous Waste Generator/Transporter
442	P.S. 371 (OLD 615) − BROOKLYN K371	355 37TH STREET	612 feet to the SE	Petroleum Bulk Storage Site
658	NYC BD OF ED − PS 371	355 37TH STREET	635 feet to the SE	Civil & Admin. Enforcement Docket Site
622	NYC DEPT OF EDUCATION − PUBLIC SCHOOL 371K	355 37TH STREET	659 feet to the SE	Hazardous Waste Generator/Transporter
348	MANHOLE # 70831	3RD AVE & 37TH ST	128 feet to the SSE*	Closed Status Spill (Misc. Spill Cause)
547	VERIZON LOG 23630 MH 34	37TH ST & 3RD AVE	128 feet to the SSE*	Hazardous Waste Generator/Transporter
558	CON EDISON	319 37 ST	245 feet to the SSE	Hazardous Waste Generator/Transporter
592	NYSDOT BIN 106531F	GOWANUS EXPWY RAMP F OVER	486 feet to the SSE	Hazardous Waste Generator/Transporter
608	METRO 1 AMBULANCE SVC	350 37TH ST	571 feet to the SSE	Hazardous Waste Generator/Transporter
376	ROADWAY	GOWANUS EXPRESSWAY& 38TH	644 feet to the SSE	Closed Status Spill (Misc. Spill Cause)
357	SPILL NUMBER 0404746	GOWANUS EXPRESSWAY @ 38TH	322 feet to the S	Closed Status Spill (Misc. Spill Cause)
576	NYC DEP	38 ST & 3 AVE	352 feet to the S	Hazardous Waste Generator/Transporter
577	CON EDISON	38TH ST & 3RD AVE	352 feet to the S	Hazardous Waste Generator/Transporter
605	CON EDISON	313 39 ST	544 feet to the S	Hazardous Waste Generator/Transporter
43	CON ED GOWANUS SUB STATION	3RD AVE AND 39TH	557 feet to the S	Active Haz Spill (Unknown/Other Cause)
371	GOWANUS EXPRESSWAY	39TH ST AT EXIT	557 feet to the S	Closed Status Spill (Misc. Spill Cause)
372	CORNER 39 ST & GOWANUS EX	39TH ST & GOWANUS EXPWY	557 feet to the S	Closed Status Spill (Misc. Spill Cause)
373	ROADWAY	39 ST AND 3 AVE	557 feet to the S	Closed Status Spill (Misc. Spill Cause)
374	GOWANAUS EXPRESSWAY XST 39TH ST	GOWANAUS EXPRESSWAY XST 39TH ST	557 feet to the S	Closed Status Spill (Misc. Spill Cause)
439	DAVIDSON PIPE SUPPLY CO INC	39TH STREET/THIRD AVENUE	557 feet to the S	Petroleum Bulk Storage Site
621	CON EDISON	331 39TH ST	637 feet to the S	Hazardous Waste Generator/Transporter
568	DAVIDSON PIPE SUPPLY CO INC	990 THIRD AVE	260 feet to the SSW	Hazardous Waste Generator/Transporter
569	COSTCO WHOLESALE #318	976 3RD AVENUE	260 feet to the SSW	Hazardous Waste Generator/Transporter
438	DLJ ENTERPRISES LTD	260 39TH STREET	539 feet to the SSW	Petroleum Bulk Storage Site
375	265 42ND STREET	265 42ND STREET	564 feet to the SSW	Closed Status Spill (Misc. Spill Cause)

606	CON EDISON	F/O 258 42ND ST	564 feet to the SSW	Hazardous Waste Generator/Transporter
609	NYSDOT	255 42ND ST(BTWN 2ND & 3RD)	596 feet to the SSW	Hazardous Waste Generator/Transporter
610	NYSDOT	SHORE RD/255 42ND ST(2+3)	596 feet to the SSW	Hazardous Waste Generator/Transporter
611	CON EDISON	258 42ND ST	609 feet to the SSW	Hazardous Waste Generator/Transporter
612	CON EDISON	F/O 268 40TH ST	609 feet to the SSW	Hazardous Waste Generator/Transporter
63	COMADORE MANUFAC	3913 2ND AVE	171 feet to the SW*	Closed Status Tank Test Failure
624	PYROCK CHEMICAL	214 40 STREET	175 feet to the SW*	Chemical Bulk Storage Facility
430	PYROCK CHEMICAL CORP.	214 40 ST	178 feet to the SW*	Petroleum Bulk Storage Site
551	LACQUER & CHEMICAL CORP	214 40TH ST	183 feet to the SW*	Hazardous Waste Generator/Transporter
552	INDUSTRIAL FINISHING PRODUCTS	214 40TH ST	183 feet to the SW*	Hazardous Waste Generator/Transporter
431	3913 2ND AVE. REALTY LLC	3913 2ND AVENUE	184 feet to the SW*	Petroleum Bulk Storage Site
640	INDUSTRIAL FINISHING PRODS., INC.	214 40TH ST.	186 feet to the SW*	Toxic Release Inventory Site
641	INDUSTRIAL FINISHING PROD.	214 40TH STREET	186 feet to the SW*	Toxic Release Inventory Site
651	LINCOLN METAL PROD	225 42ND ST	190 feet to the SW*	Air Discharge Site
555	YOOKEL INC	224 40TH ST	209 feet to the SW	Hazardous Waste Generator/Transporter
52	990 THIRD AVE	990 THIRD AVE	218 feet to the SW	Closed Status Tank Failure
353	COSTCO	976 3RD AVE	218 feet to the SW	Closed Status Spill (Misc. Spill Cause)
354	AT INTERSECTION BY COSTCO	650 2ND AVE AND 37TH ST	218 feet to the SW	Closed Status Spill (Misc. Spill Cause)
566	CONSOLIDATED EDISON	TM846−42ND ST & 2ND AVE	260 feet to the SW	Hazardous Waste Generator/Transporter
567	CON EDISON	42ND 5 20PT SOUTH OF 2ND AVE	260 feet to the SW	Hazardous Waste Generator/Transporter
573	CON EDISON − MANHOLE M49195	230 39 ST	339 feet to the SW	Hazardous Waste Generator/Transporter
574	LOUIS L ROSENBURG	162 42 ST	348 feet to the SW	Hazardous Waste Generator/Transporter
584	NYSDOT BIN 106531G	GOWANUS EXPWY RAMP G OVER	387 feet to the SW	Hazardous Waste Generator/Transporter
586	MC LEAN TRUCKING CO	4210 SECOND AVE	399 feet to the SW	Hazardous Waste Generator/Transporter
587	CON EDISON	4210 2ND AVE	399 feet to the SW	Hazardous Waste Generator/Transporter
588	CON EDISON SERVICE BOX: 38769	4210 2ND AVE	399 feet to the SW	Hazardous Waste Generator/Transporter
589	APPLE EXPRESS AUTO BODY	224 42ND ST	412 feet to the SW	Hazardous Waste Generator/Transporter
590	CARCRAFT COLLISION WORKS INC	232 42ND AVENUE	427 feet to the SW	Hazardous Waste Generator/Transporter
591	CON EDISON MANHOLE: 4033	4223 2ND AVE	462 feet to the SW	Hazardous Waste Generator/Transporter
107	SERVICE BOX #48383	242 42ND ST	503 feet to the SW	Closed Status Spill (Unk/Other Cause)
602	BELL ATLANTIC−NY	2 AVE/43 ST	518 feet to the SW	Hazardous Waste Generator/Transporter
603	CON EDISON	NE 43RD ST & 2ND AVE	518 feet to the SW	Hazardous Waste Generator/Transporter
656	AMER CAN CO	2 AVE & 43 ST	518 feet to the SW	Air Discharge Site
448	VERIZON NEW YORK INC−NY−35555	230 43RD STREET	648 feet to the SW	Petroleum Bulk Storage Site
377	BELL ATLANTIC	230 43RD ST	658 feet to the SW	Closed Status Spill (Misc. Spill Cause)
422	GILMOUR SUPPLY CO.	4101 FIRST AVENUE	117 feet to the WSW*	Petroleum Bulk Storage Site
92	GILMORE SUPPLY	4101 1ST AVE	127 feet to the WSW*	Closed Status Spill (Unk/Other Cause)
427	BUSH TERMINAL − UNIT ‘B‘	4104 1ST AVENUE	174 feet to the WSW*	Petroleum Bulk Storage Site
428	HARBORSIDE MGMT CORP.	4100 1ST AVENUE	174 feet to the WSW*	Petroleum Bulk Storage Site
96	CON EDISON VAULT #946	4014 FIRST AVENUE	193 feet to the WSW*	Closed Status Spill (Unk/Other Cause)
351	BUSH TERMINAL EDC −DDC	4104 FIRST AVENUE	193 feet to the WSW*	Closed Status Spill (Misc. Spill Cause)
352	BUSH TERMINAL EDC −DDC	4104 FIRST AVENUE	193 feet to the WSW*	Closed Status Spill (Misc. Spill Cause)
100	216820; 42 ST AND 1ST AVE	42 ST AND 1ST AVE	258 feet to the WSW	Closed Status Spill (Unk/Other Cause)
101	ON THE STREET	42ND/WEST 1ST AVE	258 feet to the WSW	Closed Status Spill (Unk/Other Cause)
102	TRANSFORMER MANHOLE 60	42ND ST & 1ST AVE	258 feet to the WSW	Closed Status Spill (Unk/Other Cause)
355	VAULT #TM60	42 ST & 1ST AVE	258 feet to the WSW	Closed Status Spill (Misc. Spill Cause)
559	CONSOLIDATED EDISON	42 ST & 1 AVE TM60	258 feet to the WSW	Hazardous Waste Generator/Transporter
560	CONSOLIDATED EDISON MH74510	MH754510 1ST AVE & 42ND ST	258 feet to the WSW	Hazardous Waste Generator/Transporter
561	CONSOLIDATED EDISON − MH 74510	1ST AVE & 42ND ST	258 feet to the WSW	Hazardous Waste Generator/Transporter
562	CON EDISON	”’ 42 ST & 1 AVE”’	258 feet to the WSW	Hazardous Waste Generator/Transporter
563	CON EDISON	42 & 1ST AV	258 feet to the WSW	Hazardous Waste Generator/Transporter

564	CON EDISON	F/O 42 ST & 1ST AVE	258 feet to the WSW	Hazardous Waste Generator/Transporter
565	CON EDISON	"' 42ND ST & 1ST AVE"'	258 feet to the WSW	Hazardous Waste Generator/Transporter
626	42ND ST	42ND ST	336 feet to the WSW	Historic Utility Site
627			336 feet to the WSW	Historic Utility Site
585	NYC ECONOMIC DEVELOPMENT	BUSH TERMINAL #6	392 feet to the WSW	Hazardous Waste Generator/Transporter
27	BUSH TERMINALS, PIER SIX SITE	FIRST AVE. AND 43RD ST	513 feet to the WSW	CERCLIS Superfund NFRAP Site
108	ON ROAD AT 43RD STREET	43RD STREET & 1ST AVENUE	513 feet to the WSW	Closed Status Spill (Unk/Other Cause)
109	BUSH TERMINAL COMPLEX	FIRST AVE & 43RD ST	513 feet to the WSW	Closed Status Spill (Unk/Other Cause)
366	BUSCH TERMINAL	43RD STREET & 1ST AVENUE	513 feet to the WSW	Closed Status Spill (Misc. Spill Cause)
367	43RD ST & 1ST AVE	43RD STREET & 1ST AVENUE	513 feet to the WSW	Closed Status Spill (Misc. Spill Cause)
368	REGULATOR OH−7D	43RD STREET AND 1ST AVE	513 feet to the WSW	Closed Status Spill (Misc. Spill Cause)
597	NYC DEP	43RD ST & 1ST AVE	513 feet to the WSW	Hazardous Waste Generator/Transporter
655	BUSH TERMINAL CORP	1 BUSH PLZ & 43RD ST	513 feet to the WSW	Air Discharge Site
369	43RD ST BETWEEN	2ND AVE & 1ST AVE	515 feet to the WSW	Closed Status Spill (Misc. Spill Cause)
443	COMMODORE MANUFACURING CORPORATION	140 43RD STREET	615 feet to the WSW	Petroleum Bulk Storage Site
444	3913 2ND AVE. REALTY LLC	4312 2ND AVENUE	615 feet to the WSW	Petroleum Bulk Storage Site
445	SEA JET TRUCKING CORP	140 43 ST	615 feet to the WSW	Petroleum Bulk Storage Site
657	MY TOY CO	140 43RD ST	631 feet to the WSW	Air Discharge Site
66	COMMODORE MANUFACTURING	140 43RD STREET	636 feet to the WSW	Closed Status Tank Test Failure
119	MANHOLE TM2785	4301 1ST AVE	636 feet to the WSW	Closed Status Spill (Unk/Other Cause)
639	ARTHUR MATNEY CO. INC.	4014 1ST AVE.	112 feet to the W*	Toxic Release Inventory Site
546	ARTHUR MATNEY (AM COSMETICS INC)	4014 FIRST AVE	127 feet to the W*	Hazardous Waste Generator/Transporter
557	PORTS TERMINAL	38TH & 1ST AVE	233 feet to the W	Hazardous Waste Generator/Transporter
433	SUNSET PARK MATERIAN RECOVERY FACILITY	472 2ND AVENUE	354 feet to the NNW	Petroleum Bulk Storage Site
114	BROOKLYN MARINE TERMINAL EDC −DDC	29TH STREET − 39TH STREET & WATER STREET	627 feet to the NNW	Closed Status Spill (Unk/Other Cause)
115	BROOKLYN MARINE TERMINAL EDC −DDC	29TH STREET − 39TH STREET & WATER STREET	627 feet to the NNW	Closed Status Spill (Unk/Other Cause)
116	BROOKLYN MARINE TERMINAL EDC −DDC	29TH STREET − 39TH STREET & WATER STREET	627 feet to the NNW	Closed Status Spill (Unk/Other Cause)
117	BROOKLYN MARINE TERMINAL EDC −DDC	29TH STREET − 39TH STREET & WATER STREET	627 feet to the NNW	Closed Status Spill (Unk/Other Cause)

Sites equal to or greater than 660 ft from subject property sorted by direction and distance

Map Id#	Site Name	Site Street	Approximate Distance & Direction From Property	Toxic Site Category
134	GOWANUS CANAL	29TH STREET & 2ND AVENUE	783 feet to the NNE	Closed Status Spill (Unk/Other Cause)
135	GOWANUS CANAL	29 AND 2ND AVE	783 feet to the NNE	Closed Status Spill (Unk/Other Cause)
136	GOWANUS BAY	29TH ST AND 2ND AVE	783 feet to the NNE	Closed Status Spill (Unk/Other Cause)
137	SURFACE WATER	29TH ST AND 2ND AVE	783 feet to the NNE	Closed Status Spill (Unk/Other Cause)
138	GOWANAS BROOKLYN NY	29TH ST AND SECOND AVE	783 feet to the NNE	Closed Status Spill (Unk/Other Cause)
139	SPILL NUMBER 0106492	29TH STREET/2ND AVENUE	783 feet to the NNE	Closed Status Spill (Unk/Other Cause)
140	SPILL NUMBER 0101627	29 AND 2ND AVE	783 feet to the NNE	Closed Status Spill (Unk/Other Cause)
385	****TEST GOWANUS BAY****	29TH ST AND 2ND	783 feet to the NNE	Closed Status Spill (Misc. Spill Cause)
149	FOOT OF 29 ST. BKLYN/SHEE	FOOT OF 29TH ST.	920 feet to the NNE	Closed Status Spill (Unk/Other Cause)
389	GOWANUS BAY	28TH STREET & FIRST AVE	1119 feet to the NNE	Closed Status Spill (Misc. Spill Cause)
48	GOWANUS SUBSTATION PH 2	27TH STREET & 3RD AVENUE	1468 feet to the NNE	Active Haz Spill (Unknown/Other Cause)
182	MANHOLE 67422	THIRD AVE AT 27TH STREET	1468 feet to the NNE	Closed Status Spill (Unk/Other Cause)
183	MANHOLE #67422	29TH STREET & 2ND AVENUE	1468 feet to the NNE	Closed Status Spill (Unk/Other Cause)
184	GOWANUS SUBSTATION	27 ST & 3RD AVE	1468 feet to the NNE	Closed Status Spill (Unk/Other Cause)
185	GOWANUS SUBSTATION	27TH STREET AT THIRD AVE	1468 feet to the NNE	Closed Status Spill (Unk/Other Cause)

186	GOWANUS SUBSTATION	27TH STREET & 3RD AVENUE	1468 feet to the NNE	Closed Status Spill (Unk/Other Cause)
187	GOWANUS SUB STATION	27TH STREET/3RD AVE	1468 feet to the NNE	Closed Status Spill (Unk/Other Cause)
188	CON ED SUBSTATION	27 STREET AND 3RD AVE	1468 feet to the NNE	Closed Status Spill (Unk/Other Cause)
189	SUB STATION	99 27 TH STREET	1468 feet to the NNE	Closed Status Spill (Unk/Other Cause)
190	CONCRETE	99 27TH STREET	1468 feet to the NNE	Closed Status Spill (Unk/Other Cause)
191	GOWANUS SUBSTATION	27TH ST AND 3RD AVE	1468 feet to the NNE	Closed Status Spill (Unk/Other Cause)
192	PAD MOUNT/GOWANUS SUB STATION	99 AND 27 ST	1468 feet to the NNE	Closed Status Spill (Unk/Other Cause)
193	GOWANS SUBSTATION	99 27TH ST	1468 feet to the NNE	Closed Status Spill (Unk/Other Cause)
194	GOWANS SUB STATION	99 27TH STREET	1468 feet to the NNE	Closed Status Spill (Unk/Other Cause)
195	GOWANAS SUBSTATION	27TH ST AND 3RD AVE	1468 feet to the NNE	Closed Status Spill (Unk/Other Cause)
196	GOWANUS FACILITY	99 27TH ST	1468 feet to the NNE	Closed Status Spill (Unk/Other Cause)
197	GOWANUS SUBSTATION	27TH ST/ 3RD AVE	1468 feet to the NNE	Closed Status Spill (Unk/Other Cause)
198	6 0Z IN MOAT AT COOLING PLT # 2.	GOWANUS SUBSTATION	1468 feet to the NNE	Closed Status Spill (Unk/Other Cause)
199	GOWANUS SUB STATION	27TH STREET & 3RD AVENUE	1468 feet to the NNE	Closed Status Spill (Unk/Other Cause)
200	GOWANUS SUBSTATION	27TH STREET/3RD AVE	1468 feet to the NNE	Closed Status Spill (Unk/Other Cause)
201	GOWANUS SUBSTATION	27TH STREET & 3RD AVENUE	1468 feet to the NNE	Closed Status Spill (Unk/Other Cause)
202	MANHOLE 67422	GOWANUS SWITCHING STATION	1468 feet to the NNE	Closed Status Spill (Unk/Other Cause)
203	GOWANUS SUBSTATION	27TH STREET AT THIRD AVE	1468 feet to the NNE	Closed Status Spill (Unk/Other Cause)
204	GOWANUS SUBSTATION	27TH STREET & 3RD AVENUE	1468 feet to the NNE	Closed Status Spill (Unk/Other Cause)
205	GOWANUS SUB STATION	27TH STREET & 3RD AVENUE	1468 feet to the NNE	Closed Status Spill (Unk/Other Cause)
206	MANHOLE67422−GOWANUS SS	3RD AVE−27TH	1468 feet to the NNE	Closed Status Spill (Unk/Other Cause)
207	GOWANUS SUBSTATION	27TH STREET/3RD AVE	1468 feet to the NNE	Closed Status Spill (Unk/Other Cause)
208	GOWANUS SUB STATION	3RD AVE/27TH STREET	1468 feet to the NNE	Closed Status Spill (Unk/Other Cause)
209	GOWANUS SUB STATION	27TH STREET & 3RD AVENUE	1468 feet to the NNE	Closed Status Spill (Unk/Other Cause)
390	DIELECTRIC SPILL AT GOWANUS SUBSTATION	99 27TH STREET	1468 feet to the NNE	Closed Status Spill (Misc. Spill Cause)
391	GOWANUS SUBSTATION	99 27 STREET	1468 feet to the NNE	Closed Status Spill (Misc. Spill Cause)
392	GOWANUS SUBSTATION CP#3	27TH STREET/3RD AVE	1468 feet to the NNE	Closed Status Spill (Misc. Spill Cause)
60	GOWANUS TURBINE SITE	29TH STREET & 2ND AVENUE	1630 feet to the NNE	Closed Status Tank Failure
218	GOWANUS GAS TURBINES	29TH STREET & 2ND AVENUE	1630 feet to the NNE	Closed Status Spill (Unk/Other Cause)
219	GOWANUS GAS TURBINE SITE	29TH STREET & 2ND AVENUE	1630 feet to the NNE	Closed Status Spill (Unk/Other Cause)
220	GOWANUS CANAL	29TH STREET & 2ND AVENUE	1630 feet to the NNE	Closed Status Spill (Unk/Other Cause)
221	GOWANAUS GAS TURBINE SITE	29TH STREET & 2ND AVENUE	1630 feet to the NNE	Closed Status Spill (Unk/Other Cause)
222	GOWANUS GAS TURBINE SITE	29TH STREET/2ND AVENUE	1630 feet to the NNE	Closed Status Spill (Unk/Other Cause)
223	GOWANUS CANNAL	29TH STREET & 2ND AVENUE	1630 feet to the NNE	Closed Status Spill (Unk/Other Cause)
224	CON ED GOWANUS GAS TURBIN	29TH STREET & 2ND AVENUE	1630 feet to the NNE	Closed Status Spill (Unk/Other Cause)
225	GOWANUS CANAL	29TH STREET & 2ND AVENUE	1630 feet to the NNE	Closed Status Spill (Unk/Other Cause)
226	GOWANUS GAS TURBINES	29TH STREET & 2ND AVENUE	1630 feet to the NNE	Closed Status Spill (Unk/Other Cause)
227	GOWANUS GAS TURBINES	29TH STREET & 2ND AVENUE	1630 feet to the NNE	Closed Status Spill (Unk/Other Cause)
228	GOWANUS TURBINE SITE	29TH STREET/2ND AVENUE	1630 feet to the NNE	Closed Status Spill (Unk/Other Cause)
229	GOWANAS GAS TURBINES	27TH ST/2ND AVE	1630 feet to the NNE	Closed Status Spill (Unk/Other Cause)
230	GOWANUS GAS TURBINE FAC	29TH STREET & 2ND AVENUE	1630 feet to the NNE	Closed Status Spill (Unk/Other Cause)
231	GOWANUS CANAL	29TH STREET & 2ND AVENUE	1630 feet to the NNE	Closed Status Spill (Unk/Other Cause)
232	GOWANUS GAS TURBINE SITE	29TH STREET & 2ND AVENUE	1630 feet to the NNE	Closed Status Spill (Unk/Other Cause)
233	GOWANUS BAY	29TH STREET & 2ND AVENUE	1630 feet to the NNE	Closed Status Spill (Unk/Other Cause)
234	.FALSE.	27TH STREET & 3RD AVENUE	1630 feet to the NNE	Closed Status Spill (Unk/Other Cause)
235	GOWANUS GAS TURBINE SITE	29TH STREET & 2ND AVENUE	1630 feet to the NNE	Closed Status Spill (Unk/Other Cause)
236	GOWANUS GAS TURBINES	29TH STREET & 2ND AVENUE	1630 feet to the NNE	Closed Status Spill (Unk/Other Cause)
237	GOWANUS GAS TURBINE SITE	29TH ST/240 AVE	1630 feet to the NNE	Closed Status Spill (Unk/Other Cause)
238	GOWANUS GAS TURBINE SITE	27TH STREET & 3RD AVENUE	1630 feet to the NNE	Closed Status Spill (Unk/Other Cause)
239	GOWANUS GAS TURBINES	27TH STREET & 3RD AVENUE	1630 feet to the NNE	Closed Status Spill (Unk/Other Cause)
240	27TH ST & 2ND AVENUE	27TH ST & 2ND AVE	1630 feet to the NNE	Closed Status Spill (Unk/Other Cause)
241	GOWANUS GAS TURBINES	27TH ST & 1ST AVE	1630 feet to the NNE	Closed Status Spill (Unk/Other Cause)
242	DRILL	420 2ND AVE	1630 feet to the NNE	Closed Status Spill (Unk/Other Cause)

243	GOWANUS BAY	420 2ND AVE	1630 feet to the NNE	Closed Status Spill (Unk/Other Cause)
244	US POWER GEN	420 2 AVE	1630 feet to the NNE	Closed Status Spill (Unk/Other Cause)
245	STREET	420 2ND AVE	1630 feet to the NNE	Closed Status Spill (Unk/Other Cause)
246	GOWANUS BAY	420 2ND AVE	1630 feet to the NNE	Closed Status Spill (Unk/Other Cause)
247	GOWANUS GAS TURBINES	29TH STREET & 2ND AVENUE	1630 feet to the NNE	Closed Status Spill (Unk/Other Cause)
393	GOWANUS GAS TURBINES	27TH STREET & 3RD AVENUE	1630 feet to the NNE	Closed Status Spill (Misc. Spill Cause)
394	29TH ST & 2ND AVENUE	29TH STREET/2ND AVENUE	1630 feet to the NNE	Closed Status Spill (Misc. Spill Cause)
395	GOWANUS CANAL	29TH STREET/2ND AVENUE	1630 feet to the NNE	Closed Status Spill (Misc. Spill Cause)
1	GOWANUS CANAL	BUTLER ST (BETWEEN BOND ST AND NEVINS ST	3164 feet to the NNE	National Priority List(NPL) Site
9	GOWANUS CANAL SITE	GOWANUS CANAL	3164 feet to the NNE	NYSDEC Inactive Haz Waste Disposal Site
11	HAMILTON AVENUE PIERS/19TH & 18TH ST.	REAR OF 566 HAMILTON AVENUE	3588 feet to the NNE	NYSDEC Inactive Haz Waste Disposal Site
24	CHEMTURA 688−700 COURT STREET	688−700 COURT STREET	3938 feet to the NNE	RCRA Corrective Action Site
12	CHEMTURA 688−700 COURT STREET	688−700 COURT STREET	3941 feet to the NNE	NYSDEC Inactive Haz Waste Disposal Site
25	CHEMTURA 688−700 COURT STREET	688−700 COURT STREET	3941 feet to the NNE	RCRA Corrective Action Site
13	CHEMTURA 688−700 COURT STREET	688−700 COURT STREET	3963 feet to the NNE	NYSDEC Inactive Haz Waste Disposal Site
14	643 COURT ST.	643 COURT ST.	4019 feet to the NNE	NYSDEC Inactive Haz Waste Disposal Site
15	182 SIGOURNEY ST	182 SIGOURNEY ST	4268 feet to the NNE	NYSDEC Inactive Haz Waste Disposal Site
16	CHEMTURA 633 COURT STREET	633 COURT STREET	4271 feet to the NNE	NYSDEC Inactive Haz Waste Disposal Site
17	FORMER BARRETT MANUFACTURING CO.	627 SMITH ST.	4278 feet to the NNE	NYSDEC Inactive Haz Waste Disposal Site
2	GOWANUS CANAL	BUTLER ST (BETWEEN BOND ST AND NEVINS ST	4683 feet to the NNE	National Priority List(NPL) Site
18	GOWANUS CANAL SITE	GOWANUS CANAL	4683 feet to the NNE	NYSDEC Inactive Haz Waste Disposal Site
141	29TH ST & 3RD AVE	29TH ST & 3RD AVE	795 feet to the NE	Closed Status Spill (Unk/Other Cause)
159	MANHOLE #66767	3RD AVE 100FT.SOUTH 28TH	1048 feet to the NE	Closed Status Spill (Unk/Other Cause)
160	OILY SOIL IN EXCAVATION AT MH 66767	3RD AVENUE & 28TH STREET	1050 feet to the NE	Closed Status Spill (Unk/Other Cause)
161	MANHOLE 66767	28TH STAND 3RD AVE	1050 feet to the NE	Closed Status Spill (Unk/Other Cause)
387	3RD AVE S/O 28TH ST	3RD AVE/28TH ST	1050 feet to the NE	Closed Status Spill (Misc. Spill Cause)
36	ANTON JUNICIC ENTERPRISES INC	776 3RD AVE	1434 feet to the NE	Solid Waste Facility
177	EXCAVATION	125 27TH ST	1445 feet to the NE	Closed Status Spill (Unk/Other Cause)
178	UNKNOWN−RECHECK	127 27TH STREET	1445 feet to the NE	Closed Status Spill (Unk/Other Cause)
180	776 3RD AVENUE	776 3RD AVENUE	1458 feet to the NE	Closed Status Spill (Unk/Other Cause)
215	MANHOLE 70609	26TH ST AND 3RD AVE	1561 feet to the NE	Closed Status Spill (Unk/Other Cause)
216	MANHOLE 70609	26TH ST/3RD AVE	1561 feet to the NE	Closed Status Spill (Unk/Other Cause)
49	MAN HOLE	25TH ST AND 3RD AVE	1813 feet to the NE	Active Haz Spill (Unknown/Other Cause)
265	TM 4381	25TH ST/3RD AVE	1813 feet to the NE	Closed Status Spill (Unk/Other Cause)
266	MANHOLE #74514	25TH ST & 3RD AVE	1813 feet to the NE	Closed Status Spill (Unk/Other Cause)
267	LAFARGE	25TH ST AND GOWANUS EXPRESSWAY	1813 feet to the NE	Closed Status Spill (Unk/Other Cause)
268	MANHOLE # 74514	3RD AVE/25 STREET	1813 feet to the NE	Closed Status Spill (Unk/Other Cause)
269	VAULT #4381	25TH ST & 3RD AVE	1813 feet to the NE	Closed Status Spill (Unk/Other Cause)
270	TM 4381	25TH ST/3RD AVE	1813 feet to the NE	Closed Status Spill (Unk/Other Cause)
271	MANHOLE 74514	25TH ST WEST OF 3RD AVE	1815 feet to the NE	Closed Status Spill (Unk/Other Cause)
275	ACCU TRAVEL	117−127 25TH ST	1910 feet to the NE	Closed Status Spill (Unk/Other Cause)
287	MANHOLE 46920	209 24TH ST	2195 feet to the NE	Closed Status Spill (Unk/Other Cause)
5	FORMER MOORE MCCORMACK LINES−CONTINENTAL TERMINALS	730 3RD AVENUE	2208 feet to the NE	NYSDEC Inactive Haz Waste Disposal Site
289	NYPA GOWANUS UNIT 6	730 AND 3RD AVE AND 23RD ST	2244 feet to the NE	Closed Status Spill (Unk/Other Cause)
290	NYPA	730 3RD AVE	2244 feet to the NE	Closed Status Spill (Unk/Other Cause)
291	FORMER MOORE MCCORMACK LINES− CONTINENTAL TERMINALS	730 3RD AVE / 106−112 23RD ST / 109−111 23RD ST	2244 feet to the NE	Closed Status Spill (Unk/Other Cause)
401	POWER PLANT SITE − JOSEPH J SEAMER	730 3RD AVE 23RD ST	2244 feet to the NE	Closed Status Spill (Misc. Spill Cause)
297	138 23RD ST./B'KLYN	138 23RD ST.	2290 feet to the NE	Closed Status Spill (Unk/Other Cause)
298	23RD STREET AND	3RD AVENUE	2337 feet to the NE	Closed Status Spill (Unk/Other Cause)
299	MANHOLE 65438	3RD AVE 23ST	2337 feet to the NE	Closed Status Spill (Unk/Other Cause)
300	GOWANUS PLANT/ GTG	CORNER 23RD AND 3RD AVE	2337 feet to the NE	Closed Status Spill (Unk/Other Cause)
301	NY POWER AUTHORITY	23RD & 3RD AVE	2337 feet to the NE	Closed Status Spill (Unk/Other Cause)

302	GOWANUS PLANT UNIT 6	23RD & 3RD	2337 feet to the NE	Closed Status Spill (Unk/Other Cause)
303	2 NIPA GAS TURBINE GEN SI	23RD ST & 3RD AVE	2337 feet to the NE	Closed Status Spill (Unk/Other Cause)
304	23RD ST / 3RD AVE	23RD ST/3RD AVE	2337 feet to the NE	Closed Status Spill (Unk/Other Cause)
402	B'KLYN QNS EXPWY & 23RD	BROOKLYN QUEENS EXPRESSWAY & 23RD	2337 feet to the NE	Closed Status Spill (Misc. Spill Cause)
308	131 23RD ST	131 23RD ST	2421 feet to the NE	Closed Status Spill (Unk/Other Cause)
6	FORMER MOORE MCCORMACK LINES−CONTINENTAL TERMINALS	730 3RD AVENUE	2422 feet to the NE	NYSDEC Inactive Haz Waste Disposal Site
80	PRIVATE HOME	720 4TH AVE	2553 feet to the NE	Closed Status Tank Test Failure
62	SPILL NUMBER 0300252	160 22ND ST	2587 feet to the NE	Closed Status Tank Failure
318	22ND & 2ND AVE	22ND ST & 2ND AVE	2596 feet to the NE	Closed Status Spill (Unk/Other Cause)
319	MANHOLE 5580	3RD AVE/22ND ST	2596 feet to the NE	Closed Status Spill (Unk/Other Cause)
320	MANHOLE 62008	22ND ST & 3RD AVE	2596 feet to the NE	Closed Status Spill (Unk/Other Cause)
321	GOWANUS BAY	22ND ST & 3RD AVE	2596 feet to the NE	Closed Status Spill (Unk/Other Cause)
322	MANHOLE 5580	3RD AVE IFO 702 22ND ST	2597 feet to the NE	Closed Status Spill (Unk/Other Cause)
22	DEBEVOISE CO	74 20TH STREET	2986 feet to the NE	RCRA Corrective Action Site
23	DEBEVOISE PAINT−PR−ALL PAINT PRODUCTS	74 20 ST	2986 feet to the NE	RCRA Corrective Action Site
51	72 PRECINCT NYPD −DDC	830 4TH AVENUE	891 feet to the ENE	Active Haz Spill (Misc. Spill Cause)
54	72 PRECINCT NYPD −DDC	830 4TH AVENUE	891 feet to the ENE	Closed Status Tank Failure
55	72 PRECINCT NYPD −DDC	830 4TH AVENUE	891 feet to the ENE	Closed Status Tank Failure
147	75 PRECINCT NYPD −DDC	830 4TH AVENUE	891 feet to the ENE	Closed Status Spill (Unk/Other Cause)
148	72 POLICE STATION	830 4TH AVE	891 feet to the ENE	Closed Status Spill (Unk/Other Cause)
150	30TH ST & 4TH AVE/BKLYN	30TH STREET & 4TH AVENUE	926 feet to the ENE	Closed Status Spill (Unk/Other Cause)
156	815 THIRD AVE	815 THIRD AVE	1003 feet to the ENE	Closed Status Spill (Unk/Other Cause)
157	OLD GAS STATION	3RD AVENUE	1003 feet to the ENE	Closed Status Spill (Unk/Other Cause)
158	SOIL	149−157 29TH ST	1022 feet to the ENE	Closed Status Spill (Unk/Other Cause)
45	PETROLEUM CONTAMINATION IN SOIL	822 4TH AVE	1081 feet to the ENE	Active Haz Spill (Unknown/Other Cause)
167	RELEASE TO SEWER FROM VAC TRUCK	28 STREET & 4 AVENUE	1291 feet to the ENE	Closed Status Spill (Unk/Other Cause)
168	MANHOLE #61195	4TH AVENUE AND 28 STREET	1291 feet to the ENE	Closed Status Spill (Unk/Other Cause)
169	MANHOLE 255	28TH ST & 4TH AVE	1291 feet to the ENE	Closed Status Spill (Unk/Other Cause)
46	FORMER MIDAS FACILITY	801 4TH AVENUE	1294 feet to the ENE	Active Haz Spill (Unknown/Other Cause)
170	MIDAS	801 4TH AVENUE	1294 feet to the ENE	Closed Status Spill (Unk/Other Cause)
175	188 27TH ST/BROOKLYN	188 27TH STREET	1383 feet to the ENE	Closed Status Spill (Unk/Other Cause)
210	SERVICE BOX 46979	181−83 27TH ST	1493 feet to the ENE	Closed Status Spill (Unk/Other Cause)
211	MANHOLE #4004	4TH AVE/27TH ST	1509 feet to the ENE	Closed Status Spill (Unk/Other Cause)
263	MANHOLE #6016	WEST SIDE 4TH AVE/26TH ST	1739 feet to the ENE	Closed Status Spill (Unk/Other Cause)
400	AMOCO STATION #5082	764 4TH AVE	1791 feet to the ENE	Closed Status Spill (Misc. Spill Cause)
273	SAMS AUTO REPAIR	4TH AVE/BETWEEN 25 &26TH	1854 feet to the ENE	Closed Status Spill (Unk/Other Cause)
274	TIME WARNER	769 5TH AVE	1894 feet to the ENE	Closed Status Spill (Unk/Other Cause)
50	SUBWAY R LINE −NYCT	25TH STREET AND 4TH AVENUE	1976 feet to the ENE	Active Haz Spill (Unknown/Other Cause)
61	25TH ST − 4TH AVE SUB−STA	25TH ST − 4TH AVE SUB−STA	1976 feet to the ENE	Closed Status Tank Failure
74	CITGO STATION	4TH AV & 25TH ST	1976 feet to the ENE	Closed Status Tank Test Failure
276	SPILL NUMBER 9900316	4TH AVE & 25TH ST	1976 feet to the ENE	Closed Status Spill (Unk/Other Cause)
277	MANHOLE 94B & 96 NR LINE	25TH ST & 4TH AVE	1976 feet to the ENE	Closed Status Spill (Unk/Other Cause)
278	SUBWAY TUNNEL	25 ST & 4TH AVENUE	1976 feet to the ENE	Closed Status Spill (Unk/Other Cause)
279	25 ST & 4TH AVENUE	25 ST & 4TH AVENUE	1976 feet to the ENE	Closed Status Spill (Unk/Other Cause)
280	25TH ST & 4TH AVE	25TH ST/4TH AVE	1976 feet to the ENE	Closed Status Spill (Unk/Other Cause)
281	AMERICAL COLLISION	247 27TH ST	1984 feet to the ENE	Closed Status Spill (Unk/Other Cause)
41	207 25TH STREET	207 25TH STREET	2114 feet to the ENE	Active Tank Test Failure
288	4TH AVE/24TH STREET	4TH AVE/24TH STREET	2219 feet to the ENE	Closed Status Spill (Unk/Other Cause)
77	GOLDEN MILLION	276−280 24TH ST	2274 feet to the ENE	Closed Status Tank Test Failure
292	DRUM RUN	276−280 24TH ST	2274 feet to the ENE	Closed Status Spill (Unk/Other Cause)
40	MATHEW MARITECO REPAIRS INC	291 24TH ST	2465 feet to the ENE	Hazardous Waste Treat, Storage, Disposal
42	EXXONMOBIL	740 5TH AVENUE	2484 feet to the ENE	Active Tank Test Failure

315	740 5TH AVE	740 5TH AVENUE	2484 feet to the ENE	Closed Status Spill (Unk/Other Cause)
316	MANHOLE 46927	299 24TH ST	2501 feet to the ENE	Closed Status Spill (Unk/Other Cause)
325	MANHOLE 61674	24TH ST AND 5TH AVE	2605 feet to the ENE	Closed Status Spill (Unk/Other Cause)
326	MH 61674	24TH ST/5TH AVE	2605 feet to the ENE	Closed Status Spill (Unk/Other Cause)
403	214 23RD ST	214 23RD ST	2605 feet to the ENE	Closed Status Spill (Misc. Spill Cause)
404	FEEDER 42232	IFO 214 23RD ST/4TH & 5TH	2605 feet to the ENE	Closed Status Spill (Misc. Spill Cause)
127	MANHOLE # 3997	33RD STREET & 4TH AVE	757 feet to the E	Closed Status Spill (Unk/Other Cause)
44	SHELL	833 4TH AVE	945 feet to the E	Active Haz Spill (Unknown/Other Cause)
171	SERCIVE BOX SB3400	199 30TH ST	1336 feet to the E	Closed Status Spill (Unk/Other Cause)
212	205 29TH STREET	205 29TH STREET	1549 feet to the E	Closed Status Spill (Unk/Other Cause)
253	MANHOLE # TM55	30TH ST/5TH AVE	1647 feet to the E	Closed Status Spill (Unk/Other Cause)
67	4TH AVE & 34TH / 35TH ST.	4TH AVE & 34TH/35TH STREE	750 feet to the ESE	Closed Status Tank Test Failure
68	CLOSED−LACKOF RECENT INFO	34TH ST / 4TH AVE	750 feet to the ESE	Closed Status Tank Test Failure
69	CLOSED−LACKOF RECENT INFO	34TH ST / 4TH AVE	750 feet to the ESE	Closed Status Tank Test Failure
70	34TH ST & 4TH AVE/BKLYN	34TH ST & 4TH AVE	750 feet to the ESE	Closed Status Tank Test Failure
123	MAN HOLE 1043	4TH AVE & 34TH ST	750 feet to the ESE	Closed Status Spill (Unk/Other Cause)
124	SERVICE BOX 49073	35TH ST/4TH AVE	751 feet to the ESE	Closed Status Spill (Unk/Other Cause)
125	MAN HOLE # 4095	4TH AVE/35TH ST	751 feet to the ESE	Closed Status Spill (Unk/Other Cause)
384	4TH AVE & 35TH ST	4TH AVE & 35TH ST	751 feet to the ESE	Closed Status Spill (Misc. Spill Cause)
58	GREENWOOD CEMETERY	921 4TH AVENUE	1088 feet to the ESE	Closed Status Tank Failure
128	MH #4095	4TH AVE & 36TH ST	758 feet to the SE	Closed Status Spill (Unk/Other Cause)
129	MANHOLE 62	36TH ST/4TH AVE	758 feet to the SE	Closed Status Spill (Unk/Other Cause)
130	MANHOLE 4092	4TH AVE/36 ST	758 feet to the SE	Closed Status Spill (Unk/Other Cause)
131	MANHOLE 4091	4TH AVE AND 36 AVE	758 feet to the SE	Closed Status Spill (Unk/Other Cause)
57	971−975 4TH AVE.	971 4TH AVE	1085 feet to the SE	Closed Status Tank Failure
162	437 36TH ST	437 36TH ST	1115 feet to the SE	Closed Status Spill (Unk/Other Cause)
47	WOLF − AMOCO GAS STATION	842 5TH AVE/36TH ST	1457 feet to the SE	Active Haz Spill (Unknown/Other Cause)
179	842 FIFTH AVE/BKLYN/AMOCO	842 5TH AVENUE	1457 feet to the SE	Closed Status Spill (Unk/Other Cause)
213	217902; 5 AVE AND 36 ST.	5 AVE AND 36 ST.	1555 feet to the SE	Closed Status Spill (Unk/Other Cause)
248	MH #3979	5TH AVE & 38TH ST	1634 feet to the SE	Closed Status Spill (Unk/Other Cause)
249	MH#3979	5TH AVE & 38TH ST	1634 feet to the SE	Closed Status Spill (Unk/Other Cause)
250	MANHOLE #3979	5TH AVE & 38TH ST	1634 feet to the SE	Closed Status Spill (Unk/Other Cause)
251	MANHOLE #3979	5TH AVE & 38TH ST	1634 feet to the SE	Closed Status Spill (Unk/Other Cause)
252	5TH AVE AND	5TH AVE & 38TH ST	1634 feet to the SE	Closed Status Spill (Unk/Other Cause)
73	871 5TH AV/JACKIE GLEASON	871 5TH AVE	1663 feet to the SE	Closed Status Tank Test Failure
254	JACKIE GLEASON DEPOT − NYCT	871 5TH AVE	1663 feet to the SE	Closed Status Spill (Unk/Other Cause)
255	JACKIE GLEASON DEPOT	871 5TH AVE	1663 feet to the SE	Closed Status Spill (Unk/Other Cause)
256	MTA BUS DEPOT	871 5TH AVE	1663 feet to the SE	Closed Status Spill (Unk/Other Cause)
257	JACKIE GLEASON BUS DEPOT	871 5TH AVE	1663 feet to the SE	Closed Status Spill (Unk/Other Cause)
258	JACKIE GLEASON DEPOT	871 5TH AVE	1663 feet to the SE	Closed Status Spill (Unk/Other Cause)
259	JACKIE GLEASON DEPOT	871 5TH AVE	1663 feet to the SE	Closed Status Spill (Unk/Other Cause)
396	NYCT JACKIE GLEASON BUS DEPOT	871 5TH AVE	1663 feet to the SE	Closed Status Spill (Misc. Spill Cause)
397	JACKIE GLEASON DEPOT	871 5TH AVE	1663 feet to the SE	Closed Status Spill (Misc. Spill Cause)
284	MANHOLE 56710	541 39TH ST	2043 feet to the SE	Closed Status Spill (Unk/Other Cause)
293	38TH STREET YARD	6TH AVE & 38TH STREET	2274 feet to the SE	Closed Status Spill (Unk/Other Cause)
294	38TH ST YARD	38TH ST/9TH AVE	2274 feet to the SE	Closed Status Spill (Unk/Other Cause)
295	38TH ST YARD	38TH ST & 9TH AVE	2274 feet to the SE	Closed Status Spill (Unk/Other Cause)
296	38TH ST YARD −NYCT	9TH AVE & 38TH ST	2274 feet to the SE	Closed Status Spill (Unk/Other Cause)
324	FORMER GETTY S/S #98502 − GETTY MARKETING	602 39TH ST	2604 feet to the SE	Closed Status Spill (Unk/Other Cause)
144	VAULT 3225	38TH ST/4TH AVE	870 feet to the SSE	Closed Status Spill (Unk/Other Cause)

145	PS # 24	38TH STREET AND 4TH AVE	870 feet to the SSE	Closed Status Spill (Unk/Other Cause)
153	MANHOLE 73167	39TH STREET & 4TH AVE	997 feet to the SSE	Closed Status Spill (Unk/Other Cause)
154	VAULT 6035	39TH STREET & 4TH AVE	997 feet to the SSE	Closed Status Spill (Unk/Other Cause)
155	SERVICE VAULT 6035	39TH ST/4TH AVE	997 feet to the SSE	Closed Status Spill (Unk/Other Cause)
72	MOBIL S/S	987 4TH AVE	1040 feet to the SSE	Closed Status Tank Test Failure
181	MANHOLE #49287	444 40 STREET	1464 feet to the SSE	Closed Status Spill (Unk/Other Cause)
261	SERVICE BOX 48297	459 41ST ST	1700 feet to the SSE	Closed Status Spill (Unk/Other Cause)
264	APARTMENT BUILDING	881 5TH AVE	1751 feet to the SSE	Closed Status Spill (Unk/Other Cause)
398	881−887 5TH AVE LLC	881 5TH AVE	1751 feet to the SSE	Closed Status Spill (Misc. Spill Cause)
283	SB 49215	532 39TH ST	2016 feet to the SSE	Closed Status Spill (Unk/Other Cause)
75	CLOSED−LACKOF RECENT INFO	540 40TH ST	2171 feet to the SSE	Closed Status Tank Test Failure
76	APARTMENT BUILDING	540 40TH STREET	2171 feet to the SSE	Closed Status Tank Test Failure
317	MANHOLE 5887	INTER 40TH & 6TH AVE	2531 feet to the SSE	Closed Status Spill (Unk/Other Cause)
53	341 39TH ST	341 39TH ST	662 feet to the S	Closed Status Tank Failure
120	WAREHOUSE − MISC	341 39TH STREET	662 feet to the S	Closed Status Spill (Unk/Other Cause)
378	341 39TH ST.	341 39TH STREET	662 feet to the S	Closed Status Spill (Misc. Spill Cause)
379	341 39TH STREET	341 39TH STREET	662 feet to the S	Closed Status Spill (Misc. Spill Cause)
380	341 39TH ST/BKLYN	341 39TH STREET	662 feet to the S	Closed Status Spill (Misc. Spill Cause)
381	COMMERCIAL BUILDING	341 39TH STREET	662 feet to the S	Closed Status Spill (Misc. Spill Cause)
630	G & L EYES INC.	341 39TH ST.	670 feet to the S	Hazardous Substance Waste Disposal Site
29	G & L EYES INC	341 − 39TH ST	678 feet to the S	CERCLIS Superfund NFRAP Site
126	313 40TH ST	313 40TH ST	756 feet to the S	Closed Status Spill (Unk/Other Cause)
56	SPILL NUMBER 9803014	357 40TH ST	962 feet to the S	Closed Status Tank Failure
71	FRED ALIMONDA	357 40TH STREET	962 feet to the S	Closed Status Tank Test Failure
165	4004 4TH AVE	40TH ST AND 4TH AVE	1173 feet to the S	Closed Status Spill (Unk/Other Cause)
172	MAN HOLE #61676	4TH AVE AND 41ST STREET	1376 feet to the S	Closed Status Spill (Unk/Other Cause)
173	ROADWAY	4TH AVE & 41ST STREET	1376 feet to the S	Closed Status Spill (Unk/Other Cause)
174	MANHOLE 73170	4TH AVE AND 41ST ST	1376 feet to the S	Closed Status Spill (Unk/Other Cause)
214	MANHOLE 4045	4TH AVE/42ND ST	1560 feet to the S	Closed Status Spill (Unk/Other Cause)
217	MANHOLE 5829	4TH AVE/43RD ST	1625 feet to the S	Closed Status Spill (Unk/Other Cause)
260	4201 4TH AVE/B'KLYN/OLD C	4201 4TH AVE	1677 feet to the S	Closed Status Spill (Unk/Other Cause)
262	444 41ST STREET	444 41ST STREET	1704 feet to the S	Closed Status Spill (Unk/Other Cause)
272	418 43RD STREET	418 43RD STREET	1844 feet to the S	Closed Status Spill (Unk/Other Cause)
285	SERVICE BOX 48726	421 & 423 46TH ST	2160 feet to the S	Closed Status Spill (Unk/Other Cause)
78	APRT	461 46TH STREET	2438 feet to the S	Closed Status Tank Test Failure
310	IFO	465 46TH ST	2438 feet to the S	Closed Status Spill (Unk/Other Cause)
312	MANHOLE 5864	44TH ST & 5TH AVE	2465 feet to the S	Closed Status Spill (Unk/Other Cause)
313	MANHOLE 5864	5TH AVE/44 ST	2465 feet to the S	Closed Status Spill (Unk/Other Cause)
20	GENERAL TIRE	602 WEST 57TH ST	5254 feet to the S	NYSDEC Inactive Haz Waste Disposal Site
383	276 A 41ST ST/BKLYN	276 A 41ST STREET	741 feet to the SSW	Closed Status Spill (Misc. Spill Cause)
35	CONTAINER SERVICE INC.	265 43RD ST	754 feet to the SSW	Solid Waste Facility
142	MANHOLE 37164	3RD AVE AND 41ST ST	836 feet to the SSW	Closed Status Spill (Unk/Other Cause)
146	MANHOLE 4069	3RD AVE/42ND ST	880 feet to the SSW	Closed Status Spill (Unk/Other Cause)
151	JOKHAN RESIDENCE	322 41ST STREET	969 feet to the SSW	Closed Status Spill (Unk/Other Cause)
152	FEEDER 25 − MH66769	3RD AVE & 43RD ST	979 feet to the SSW	Closed Status Spill (Unk/Other Cause)
386	MANHOLE 66769	3RD AVE/43RD ST	979 feet to the SSW	Closed Status Spill (Misc. Spill Cause)
388	BETWEEN 43 AND 44ST − MANHOLE # 66769	THIRD AVE	1053 feet to the SSW	Closed Status Spill (Misc. Spill Cause)
163	XFMR EXPLOSION AND FIRE − TM #192	44 STREET UNDER BQE	1147 feet to the SSW	Closed Status Spill (Unk/Other Cause)
59	OHANNA APARTMENT BUILDING	4420 3RD AVE	1169 feet to the SSW	Closed Status Tank Failure
176	SERVICE BOX	347 44TH STREET	1393 feet to the SSW	Closed Status Spill (Unk/Other Cause)
399	VS 5217	47TH ST & 3RD AVE	1767 feet to the SSW	Closed Status Spill (Misc. Spill Cause)

282	4TH AVE 46TH ST	4TH AVE 46TH ST	2016 feet to the SSW	Closed Status Spill (Unk/Other Cause)
309	DRUM RUN	409 48TH STREET	2424 feet to the SSW	Closed Status Spill (Unk/Other Cause)
132	VS6048	44TH ST/2ND AVE	780 feet to the SW	Closed Status Spill (Unk/Other Cause)
133	MANHOLE 57618	44TH ST/20 FT E 2ND AVE	780 feet to the SW	Closed Status Spill (Unk/Other Cause)
143	BETWEEN 2ND & 3RD AV	ON 44TH ST	852 feet to the SW	Closed Status Spill (Unk/Other Cause)
166	241 46TH STREET / BROOKLY	241 46TH ST/2 & 3RD AVE	1277 feet to the SW	Closed Status Spill (Unk/Other Cause)
286	4901 FIRST AVENUE	4901 FIRST AVENUE	2181 feet to the SW	Closed Status Spill (Unk/Other Cause)
305	STREETSIDE	50TH ST & 2ND AVE	2342 feet to the SW	Closed Status Spill (Unk/Other Cause)
32	KENSTON WAREHOUSE	50TH ST & 1ST AVE	2344 feet to the SW	CERCLIS Superfund NFRAP Site
306	SERVICE BOX # SB51084	IFO 263 50TH ST	2391 feet to the SW	Closed Status Spill (Unk/Other Cause)
307	COMMERCIAL − PHASE II	110 50TH ST	2411 feet to the SW	Closed Status Spill (Unk/Other Cause)
39	IESI−110 120 50TH ST.	110−120 50TH STREET	2435 feet to the SW	Solid Waste Facility
79	CLOSED−LACKOF RECENT INFO	129 51 STREET	2464 feet to the SW	Closed Status Tank Test Failure
311	CLOSED−LACKOF RECENT INFO	129 51 STREET	2464 feet to the SW	Closed Status Spill (Unk/Other Cause)
314	1ST AVE BET 50 & 51ST STS	1ST AVE	2483 feet to the SW	Closed Status Spill (Unk/Other Cause)
323	VAULTS 4153 AND 4171	51ST ST AND 2ND AVE	2602 feet to the SW	Closed Status Spill (Unk/Other Cause)
327	BAGS ON SIDEWALK	OPPOSITE 211 51ST ST	2607 feet to the SW	Closed Status Spill (Unk/Other Cause)
7	EMPIRE ELECTRIC COMPANY	5200 1ST AVENUE	2956 feet to the SW	NYSDEC Inactive Haz Waste Disposal Site
10	K − KINGS COUNTY WORKS	55TH ST & 1ST AVE	3396 feet to the SW	NYSDEC Inactive Haz Waste Disposal Site
19	BROOKLYN MILITARY OCEAN TERMINAL	2ND AVE BTWN 57TH, 65TH STREETS	5228 feet to the SW	NYSDEC Inactive Haz Waste Disposal Site
121	CROSS HARBOR RAILROAD	4302 FIRST AVE	671 feet to the WSW	Closed Status Spill (Unk/Other Cause)
382	4302 1ST AVENUE	4302 FIRST AVE	671 feet to the WSW	Closed Status Spill (Misc. Spill Cause)
164	DRUM RUN	4473 FIRST AVE	1151 feet to the WSW	Closed Status Spill (Unk/Other Cause)
33	BUSH TERMINAL	5102 1ST AVENUE	1542 feet to the WSW	Brownfields Site
30	SIGNO TRADING KENSTON	1ST AVE BTWN 43RD & 50TH ST−BUSH BL# 58	1581 feet to the WSW	CERCLIS Superfund NFRAP Site
37	NY CROSS HARBOR RR CORP.		1595 feet to the WSW	Solid Waste Facility
38	NY CROSS HARBOR RAILROAD TERMINAL CORP.	1ST AVE AND 43RD ST	1595 feet to the WSW	Solid Waste Facility
34	BUSH TERMINAL LANDFILL PIERS 1−4	47TH TO 52ND STREET AND 1ST AVE TO GOWANUS BAY	1894 feet to the WSW	Brownfields Site
4	REAR OF BUSH TERMINAL BUILDING	END OF 47 THRU 52ND STREETS	1956 feet to the WSW	NYSDEC Inactive Haz Waste Disposal Site
31	REAR BUSH TERMINAL BUILDING	END OF 47TH THRU 52ND STREET	1956 feet to the WSW	CERCLIS Superfund NFRAP Site
8	FORMER E.W. BLISS PROJECTILES	29 53RD STREET	3150 feet to the WSW	NYSDEC Inactive Haz Waste Disposal Site
122	43RD ST PIER/BKLYN	43RD ST PIER	740 feet to the W	Closed Status Spill (Unk/Other Cause)
328	COLUMBIA ST.BROOKLYN/SHEE	SOUTH END COLUMBIA STREET	2617 feet to the NNW	Closed Status Spill (Unk/Other Cause)

Identified Toxic Sites by Category

Industry City
Brooklyn, NY 11232

* Compass directions can vary substantially for sites located very close to the subject property address.

National Priority List (NPL) Sites −− Total Sites − 1

Database searched at 1 MILE − ASTM required search distance: 1 Mile

MAP ID	FACILITY ID	FACILITY NAME	FACILITY STREET	DISTANCE & DIRECTION
1	NYN000206222	GOWANUS CANAL	BUTLER ST (BETWEEN BOND ST AND NEVINS ST	3164 feet to the NNE
2	NYN000206222	GOWANUS CANAL	BUTLER ST (BETWEEN BOND ST AND NEVINS ST	4683 feet to the NNE

NYSDEC Inactive Haz. Waste Disposal Site Registry −− Total Sites − 15

Database searched at 1 MILE − ASTM required search distance: 1 Mile

MAP ID	FACILITY ID	FACILITY NAME	FACILITY STREET	DISTANCE & DIRECTION
3	224025	DAVIDSON PIPE SUPPLY COMPANY	3RD AVE & 37TH STREET	90 feet to the SSE*
4	224011	REAR OF BUSH TERMINAL BUILDING	END OF 47 THRU 52ND STREETS	1956 feet to the WSW
5	224143	FORMER MOORE MCCORMACK LINES−CONTINENTAL TERMINAL	730 3RD AVENUE	2208 feet to the NE
6	224143	FORMER MOORE MCCORMACK LINES−CONTINENTAL TERMINAL	730 3RD AVENUE	2422 feet to the NE
7	224015	EMPIRE ELECTRIC COMPANY	5200 1ST AVENUE	2956 feet to the SW
8	224249	FORMER E.W. BLISS PROJECTILES	29 53RD STREET	3150 feet to the WSW
9	224133	GOWANUS CANAL SITE	GOWANUS CANAL	3164 feet to the NNE
10	224056	K − KINGS COUNTY WORKS	55TH ST & 1ST AVE	3396 feet to the SW
11	224007	HAMILTON AVENUE PIERS/19TH & 18TH ST.	REAR OF 566 HAMILTON AVENUE	3588 feet to the NNE
12	224145	CHEMTURA 688−700 COURT STREET	688−700 COURT STREET	3941 feet to the NNE
13	224145	CHEMTURA 688−700 COURT STREET	688−700 COURT STREET	3963 feet to the NNE
14	224196	643 COURT ST.	643 COURT ST.	4019 feet to the NNE
15	224197	182 SIGOURNEY ST	182 SIGOURNEY ST	4268 feet to the NNE
16	224146	CHEMTURA 633 COURT STREET	633 COURT STREET	4271 feet to the NNE
17	224163	FORMER BARRETT MANUFACTURING CO.	627 SMITH ST.	4278 feet to the NNE
18	224133	GOWANUS CANAL SITE	GOWANUS CANAL	4683 feet to the NNE
19	224031	BROOKLYN MILITARY OCEAN TERMINAL	2ND AVE BTWN 57TH, 65TH STREETS	5228 feet to the SW
20	224022	GENERAL TIRE	602 WEST 57TH ST	5254 feet to the S

RCRA Corrective Action Sites −− Total Sites − 4

Database searched at 1 MILE − ASTM required search distance: 1 Mile

MAP ID	FACILITY ID	FACILITY NAME	FACILITY STREET	DISTANCE & DIRECTION
21	NYD052798261	NORTHEAST MARINE TERMINAL CO INC	FOOT OF 39TH ST	0 feet
22	224148	DEBEVOISE CO	74 20TH STREET	2986 feet to the NE
23	NYD091590471	DEBEVOISE PAINT−PR−ALL PAINT PRODUCTS	74 20 ST	2986 feet to the NE
24	224145	CHEMTURA 688−700 COURT STREET	688−700 COURT STREET	3938 feet to the NNE
25	224145	CHEMTURA 688−700 COURT STREET	688−700 COURT STREET	3941 feet to the NNE

CERCLIS Superfund NFRAP Sites −− Total Sites − 7

Database searched at 1/2 MILE − ASTM required search distance: 1/2 Mile

MAP ID	FACILITY ID	FACILITY NAME	FACILITY STREET	DISTANCE & DIRECTION
26	NYD980531644	BLATCHFORD BASE PLANT	32 33RD ST	0 feet
27	NYD987025137	BUSH TERMINALS, PIER SIX SITE	FIRST AVE. AND 43RD ST	513 feet to the WSW
28	NY4470000635	U.S. INFORMATION AGENCY	29 TH STREET AND 3RD AVENUE	629 feet to the NE
29	NYD042777128	G & L EYES INC	341 − 39TH ST	678 feet to the S
30	NYD982272692	SIGNO TRADING KENSTON	1ST AVE BTWN 43RD & 50TH ST−BUSH BL# 58	1581 feet to the WSW
31	NYD982181059	REAR BUSH TERMINAL BUILDING	END OF 47TH THRU 52ND STREET	1956 feet to the WSW
32	NYD982181257	KENSTON WAREHOUSE	50TH ST & 1ST AVE	2344 feet to the SW

Brownfields Sites −− Total Sites − 2

Database searched at 1/2 MILE − ASTM required search distance: 1/2 Mile

MAP ID	FACILITY ID	FACILITY NAME	FACILITY STREET	DISTANCE & DIRECTION
33	14CVCP244K	BUSH TERMINAL	5102 1ST AVENUE	1542 feet to the WSW
34	B00031	BUSH TERMINAL LANDFILL PIERS 1−4	47TH TO 52ND STREET AND 1ST AVE TO GOWANUS BAY	1894 feet to the WSW

Solid Waste Facilities −− Total Sites − 5 — **Database searched at 1/2 MILE − ASTM required search distance: 1/2 Mile**

MAP ID	FACILITY ID	FACILITY NAME	FACILITY STREET	DISTANCE & DIRECTION
35	24T51	CONTAINER SERVICE INC.	265 43RD ST	754 feet to the SSW
36	NY40000011806	ANTON JUNICIC ENTERPRISES INC	776 3RD AVE	1434 feet to the NE
37	24TA9	NY CROSS HARBOR RR CORP.		1595 feet to the WSW
38	NY00000000045	NY CROSS HARBOR RAILROAD TERMINAL CORP.	1ST AVE AND 43RD ST	1595 feet to the WSW
39	NY00000000278	IESI−110 120 50TH ST.	110−120 50TH STREET	2435 feet to the SW

Hazardous Waste Treatment, Storage, Disposal Facilities −− Total Sites − 1 — **Database searched at 1/2 MILE − ASTM required search distance: 1/2 Mile**

MAP ID	FACILITY ID	FACILITY NAME	FACILITY STREET	DISTANCE & DIRECTION
40	NYD980536593	MATHEW MARITECO REPAIRS INC	291 24TH ST	2465 feet to the ENE

Active Tank Test Failures −− Total Sites − 2 — **Database searched at 1/2 MILE − ASTM required search distance: 1/2 Mile**

MAP ID	FACILITY ID	FACILITY NAME	FACILITY STREET	DISTANCE & DIRECTION
41	1610374	207 25TH STREET	207 25TH STREET	2114 feet to the ENE
42	8703559	EXXONMOBIL	740 5TH AVENUE	2484 feet to the ENE

Active Haz Spills (Unknown Causes & Other Causes) −− Total Sites − 8 — **Database searched at 1/2 MILE − ASTM required search distance: 1/2 Mile**

MAP ID	FACILITY ID	FACILITY NAME	FACILITY STREET	DISTANCE & DIRECTION
43	1309179	CON ED GOWANUS SUB STATION	3RD AVE AND 39TH	557 feet to the S
44	9804077	SHELL	833 4TH AVE	945 feet to the E
45	1305487	PETROLEUM CONTAMINATION IN SOIL	822 4TH AVE	1081 feet to the ENE
46	1310167	FORMER MIDAS FACILITY	801 4TH AVENUE	1294 feet to the ENE
47	9406838	WOLF − AMOCO GAS STATION	842 5TH AVE/36TH ST	1457 feet to the SE
48	0202983	GOWANUS SUBSTATION PH 2	27TH STREET & 3RD AVENUE	1468 feet to the NNE
49	1508526	MAN HOLE	25TH ST AND 3RD AVE	1813 feet to the NE
50	9305122	SUBWAY R LINE −NYCT	25TH STREET AND 4TH AVENUE	1976 feet to the ENE

Active Haz Spills (Miscellaneous Spill Causes) −− Total Sites − 1 — **Database searched at 1/2 MILE − ASTM required search distance: 1/2 Mile**

MAP ID	FACILITY ID	FACILITY NAME	FACILITY STREET	DISTANCE & DIRECTION
51	9515879	72 PRECINCT NYPD −DDC	830 4TH AVENUE	891 feet to the ENE

Closed Status Tank Failures −− Total Sites − 11 — **Database searched at 1/2 MILE − ASTM required search distance: 1/2 Mile**

MAP ID	FACILITY ID	FACILITY NAME	FACILITY STREET	DISTANCE & DIRECTION
52	9510315	990 THIRD AVE	990 THIRD AVE	218 feet to the SW
53	9200366	341 39TH ST	341 39TH ST	662 feet to the S
54	9514143	72 PRECINCT NYPD −DDC	830 4TH AVENUE	891 feet to the ENE
55	9502759	72 PRECINCT NYPD −DDC	830 4TH AVENUE	891 feet to the ENE
56	9803014	SPILL NUMBER 9803014	357 40TH ST	962 feet to the S
57	9207015	971−975 4TH AVE.	971 4TH AVE	1085 feet to the SE
58	9413808	GREENWOOD CEMETERY	921 4TH AVENUE	1088 feet to the ESE
59	0514696	OHANNA APARTMENT BUILDING	4420 3RD AVE	1169 feet to the SSW
60	9705001	GOWANUS TURBINE SITE	29TH STREET & 2ND AVENUE	1630 feet to the NNE
61	9505109	25TH ST − 4TH AVE SUB−STA	25TH ST − 4TH AVE SUB−STA	1976 feet to the ENE
62	0300252	SPILL NUMBER 0300252	160 22ND ST	2587 feet to the NE

Closed Status Tank Test Failures −− Total Sites − 18 — **Database searched at 1/2 MILE − ASTM required search distance: 1/2 Mile**

MAP ID	FACILITY ID	FACILITY NAME	FACILITY STREET	DISTANCE & DIRECTION
63	0713359	COMADORE MANUFAC	3913 2ND AVE	171 feet to the SW*
64	9908767	GENERAL SERVICES OF FEDS	850 3RD AVENUE (29TH ST AND 3RD AVE)	407 feet to the NE
65	9211737	170 34TH STREET	170 34TH STREET	465 feet to the ESE
66	8910578	COMMODORE MANUFACTURING	140 43RD STREET	636 feet to the WSW

67	8901237	4TH AVE & 34TH / 35TH ST.	4TH AVE & 34TH/35TH STREE	750 feet to the ESE
68	8902953	CLOSED−LACKOF RECENT INFO	34TH ST / 4TH AVE	750 feet to the ESE
69	8710694	CLOSED−LACKOF RECENT INFO	34TH ST / 4TH AVE	750 feet to the ESE
70	8710384	34TH ST & 4TH AVE/BKLYN	34TH ST & 4TH AVE	750 feet to the ESE
71	0301684	FRED ALIMONDA	357 40TH STREET	962 feet to the S
72	8706481	MOBIL S/S	987 4TH AVE	1040 feet to the SSE
73	9106350	871 5TH AV/JACKIE GLEASON	871 5TH AVE	1663 feet to the SE
74	9607556	CITGO STATION	4TH AV & 25TH ST	1976 feet to the ENE
75	9813577	CLOSED−LACKOF RECENT INFO	540 40TH ST	2171 feet to the SSE
76	1104703	APARTMENT BUILDING	540 40TH STREET	2171 feet to the SSE
77	0210214	GOLDEN MILLION	276−280 24TH ST	2274 feet to the ENE
78	0711703	APRT	461 46TH STREET	2438 feet to the S
79	9305613	CLOSED−LACKOF RECENT INFO	129 51 STREET	2464 feet to the SW
80	0704596	PRIVATE HOME	720 4TH AVE	2553 feet to the NE

Closed Status Spills (Unknown Causes & Other Causes) −− Total Sites − 248Database searched at 1/2 MILE − ASTM required search distance: 1/2 Mile

MAP ID	FACILITY ID	FACILITY NAME	FACILITY STREET	DISTANCE & DIRECTION
81	9905186	BS 3181	39TH ST & 1ST AVE	0 feet
82	9809202	EMPTY LOT BWTN 2ND & 3RD	32ND ST	0 feet
83	9808387	VAULT 5745	2ND AVE & 36TH ST	0 feet
84	9607381	882 3RD AVE	882 3RD AVENUE	0 feet
85	9606591	33RD & 2ND AVE	33RD & 2ND AVE	0 feet
86	0502776	39TH ST & 2ND AVE	39TH ST & 2ND AVE	0 feet
87	0103127	MANHOLE #38662	1ST AVE/310FT S OF 39TH ST	0 feet
88	0103110	MC 88802	1ST AVE/39TH ST	0 feet
89	0010041	TM #2125	2ND AVE & 32ND ST	0 feet
90	9506749	DAVIDSON PIPE SUPPLY CO	37TH ST/BET. 2ND & 3RD AV	1 feet to the SSW*
91	0204365	TURNING POINT SHELTER	968 3RD AVENUE	37 feet to the SSE*
92	0302719	GILMORE SUPPLY	4101 1ST AVE	127 feet to the WSW*
93	0703694	LL AUTO REPAIR CENTER	129 34TH STREET	156 feet to the E*
94	9814914	GAS STATION − TEXACO −MTBE	889 THIRD AVENUE	163 feet to the ENE*
95	9301676	LISETTE COLON RESIDENCE	114 32ND ST	178 feet to the ENE*
96	1213633	CON EDISON VAULT #946	4014 FIRST AVENUE	193 feet to the WSW*
97	9813865	RIVERA RESIDENCE	121 33RD ST	242 feet to the ENE
98	0010873	SERVICE BOX #49030	IFO 117 32ND ST	243 feet to the ENE
99	0211433	SERVICE BOX # 49019	124 31ST ST	257 feet to the ENE
100	0914213	216820; 42 ST AND 1ST AVE	42 ST AND 1ST AVE	258 feet to the WSW
101	0406625	ON THE STREET	42ND/WEST 1ST AVE	258 feet to the WSW
102	0314169	TRANSFORMER MANHOLE 60	42ND ST & 1ST AVE	258 feet to the WSW
103	0004267	VAULT 2905	I/F/O 840 3RD AVE	393 feet to the NE
104	9407229	850 3RD AVE	850 3RD AVENUE	407 feet to the NE
105	0703584	NYC HIGH SCHOOL	170 34TH STREET	465 feet to the ESE
106	9606916	GOWANUS BAY	33RD ST & 1ST AVE	484 feet to the N
107	9811132	SERVICE BOX #48383	242 42ND ST	503 feet to the SW
108	9714011	ON ROAD AT 43RD STREET	43RD STREET & 1ST AVENUE	513 feet to the WSW
109	0102496	BUSH TERMINAL COMPLEX	FIRST AVE & 43RD ST	513 feet to the WSW
110	0406241	MANHOLE 4016	30TH ST/3RD AVE	517 feet to the NE
111	0204965	THIRD AVE AND	30TH STREET	517 feet to the NE
112	0004186	VAULT 3471	3RD AVE/30TH ST	517 feet to the NE
113	0612528	SERVICE BOX 49069	168 35 STREET	575 feet to the ESE
114	9714190	BROOKLYN MARINE TERMINAL EDC −DDC	29TH STREET − 39TH STREET & WATER STREET	627 feet to the NNW
115	9714189	BROOKLYN MARINE TERMINAL EDC −DDC	29TH STREET − 39TH STREET & WATER STREET	627 feet to the NNW
116	9714188	BROOKLYN MARINE TERMINAL EDC −DDC	29TH STREET − 39TH STREET & WATER STREET	627 feet to the NNW

117	9714187	BROOKLYN MARINE TERMINAL EDC −DDC	29TH STREET − 39TH STREET & WATER STREET	627 feet to the NNW
118	0700836	SUNSET PARK HIGHSCHOOL	932−934 4 4TH AVE	634 feet to the ESE
119	0007907	MANHOLE TM2785	4301 1ST AVE	636 feet to the WSW
120	0413302	WAREHOUSE − MISC	341 39TH STREET	662 feet to the S
121	9802957	CROSS HARBOR RAILROAD	4302 FIRST AVE	671 feet to the WSW
122	8710527	43RD ST PIER/BKLYN	43RD ST PIER	740 feet to the W
123	9902493	MAN HOLE 1043	4TH AVE & 34TH ST	750 feet to the ESE
124	9812308	SERVICE BOX 49073	35TH ST/4TH AVE	751 feet to the ESE
125	0007366	MAN HOLE # 4095	4TH AVE/35TH ST	751 feet to the ESE
126	9712545	313 40TH ST	313 40TH ST	756 feet to the S
127	0504058	MANHOLE # 3997	33RD STREET & 4TH AVE	757 feet to the E
128	9903653	MH #4095	4TH AVE & 36TH ST	758 feet to the SE
129	0608366	MANHOLE 62	36TH ST/4TH AVE	758 feet to the SE
130	0401474	MANHOLE 4092	4TH AVE/36 ST	758 feet to the SE
131	0313388	MANHOLE 4091	4TH AVE AND 36 AVE	758 feet to the SE
132	9913551	VS6048	44TH ST/2ND AVE	780 feet to the SW
133	0003184	MANHOLE 57618	44TH ST/20 FT E 2ND AVE	780 feet to the SW
134	9603148	GOWANUS CANAL	29TH STREET & 2ND AVENUE	783 feet to the NNE
135	9505911	GOWANUS CANAL	29 AND 2ND AVE	783 feet to the NNE
136	1105459	GOWANUS BAY	29TH ST AND 2ND AVE	783 feet to the NNE
137	1101744	SURFACE WATER	29TH ST AND 2ND AVE	783 feet to the NNE
138	1004609	GOWANAS BROOKLYN NY	29TH ST AND SECOND AVE	783 feet to the NNE
139	0106492	SPILL NUMBER 0106492	29TH STREET/2ND AVENUE	783 feet to the NNE
140	0101627	SPILL NUMBER 0101627	29 AND 2ND AVE	783 feet to the NNE
141	9504249	29TH ST & 3RD AVE	29TH ST & 3RD AVE	795 feet to the NE
142	1010462	MANHOLE 37164	3RD AVE AND 41ST ST	836 feet to the SSW
143	0108303	BETWEEN 2ND & 3RD AV	ON 44TH ST	852 feet to the SW
144	9908076	VAULT 3225	38TH ST/4TH AVE	870 feet to the SSE
145	0603862	PS # 24	38TH STREET AND 4TH AVE	870 feet to the SSE
146	9906987	MANHOLE 4069	3RD AVE/42ND ST	880 feet to the SSW
147	9514695	75 PRECINCT NYPD −DDC	830 4TH AVENUE	891 feet to the ENE
148	1407672	72 POLICE STATION	830 4TH AVE	891 feet to the ENE
149	8605946	FOOT OF 29 ST. BKLYN/SHEE	FOOT OF 29TH ST.	920 feet to the NNE
150	9000012	30TH ST & 4TH AVE/BKLYN	30TH STREET & 4TH AVENUE	926 feet to the ENE
151	0510380	JOKHAN RESIDENCE	322 41ST STREET	969 feet to the SSW
152	0303903	FEEDER 25 − MH66769	3RD AVE & 43RD ST	979 feet to the SSW
153	0406654	MANHOLE 73167	39TH STREET & 4TH AVE	997 feet to the SSE
154	0011492	VAULT 6035	39TH STREET & 4TH AVE	997 feet to the SSE
155	0011269	SERVICE VAULT 6035	39TH ST/4TH AVE	997 feet to the SSE
156	9709566	815 THIRD AVE	815 THIRD AVE	1003 feet to the ENE
157	9707660	OLD GAS STATION	3RD AVENUE	1003 feet to the ENE
158	0907094	SOIL	149−157 29TH ST	1022 feet to the ENE
159	0606027	MANHOLE #66767	3RD AVE 100FT.SOUTH 28TH	1048 feet to the NE
160	0611311	OILY SOIL IN EXCAVATION AT MH 66767	3RD AVENUE & 28TH STREET	1050 feet to the NE
161	0501656	MANHOLE 66767	28TH STAND 3RD AVE	1050 feet to the NE
162	9512726	437 36TH ST	437 36TH ST	1115 feet to the SE
163	0706439	XFMR EXPLOSION AND FIRE − TM #192	44 STREET UNDER BQE	1147 feet to the SSW
164	1005621	DRUM RUN	4473 FIRST AVE	1151 feet to the WSW
165	9707129	4004 4TH AVE	40TH ST AND 4TH AVE	1173 feet to the S
166	8607077	241 46TH STREET / BROOKLY	241 46TH ST/2 & 3RD AVE	1277 feet to the SW
167	0708346	RELEASE TO SEWER FROM VAC TRUCK	28 STREET & 4 AVENUE	1291 feet to the ENE
168	0612262	MANHOLE #61195	4TH AVENUE AND 28 STREET	1291 feet to the ENE
169	0011392	MANHOLE 255	28TH ST & 4TH AVE	1291 feet to the ENE

170	1307501	MIDAS	801 4TH AVENUE	1294 feet to the ENE
171	0307266	SERCIVE BOX SB3400	199 30TH ST	1336 feet to the E
172	1508430	MAN HOLE #61676	4TH AVE AND 41ST STREET	1376 feet to the S
173	0709105	ROADWAY	4TH AVE & 41ST STREET	1376 feet to the S
174	0602997	MANHOLE 73170	4TH AVE AND 41ST ST	1376 feet to the S
175	9006130	188 27TH ST/BROOKLYN	188 27TH STREET	1383 feet to the ENE
176	9414508	SERVICE BOX	347 44TH STREET	1393 feet to the SSW
177	1011378	EXCAVATION	125 27TH ST	1445 feet to the NE
178	1011377	UNKNOWN−RECHECK	127 27TH STREET	1445 feet to the NE
179	8901960	842 FIFTH AVE/BKLYN/AMOCO	842 5TH AVENUE	1457 feet to the SE
180	9416269	776 3RD AVENUE	776 3RD AVENUE	1458 feet to the NE
181	0504791	MANHOLE #49287	444 40 STREET	1464 feet to the SSE
182	9814378	MANHOLE 67422	THIRD AVE AT 27TH STREET	1468 feet to the NNE
183	9814371	MANHOLE #67422	29TH STREET & 2ND AVENUE	1468 feet to the NNE
184	9812921	GOWANUS SUBSTATION	27 ST & 3RD AVE	1468 feet to the NNE
185	9809980	GOWANUS SUBSTATION	27TH STREET AT THIRD AVE	1468 feet to the NNE
186	9805007	GOWANUS SUBSTATION	27TH STREET & 3RD AVENUE	1468 feet to the NNE
187	9606108	GOWANUS SUB STATION	27TH STREET/3RD AVE	1468 feet to the NNE
188	1610015	CON ED SUBSTATION	27 STREET AND 3RD AVE	1468 feet to the NNE
189	1601750	SUB STATION	99 27 TH STREET	1468 feet to the NNE
190	1512152	CONCRETE	99 27TH STREET	1468 feet to the NNE
191	1307010	GOWANUS SUBSTATION	27TH ST AND 3RD AVE	1468 feet to the NNE
192	1215964	PAD MOUNT/GOWANUS SUB STATION	99 AND 27 ST	1468 feet to the NNE
193	1215440	GOWANS SUBSTATION	99 27TH ST	1468 feet to the NNE
194	1200402	GOWANS SUB STATION	99 27TH STREET	1468 feet to the NNE
195	1104832	GOWANAS SUBSTATION	27TH ST AND 3RD AVE	1468 feet to the NNE
196	1100658	GOWANUS FACILITY	99 27TH ST	1468 feet to the NNE
197	0707034	GOWANUS SUBSTATION	27TH ST/ 3RD AVE	1468 feet to the NNE
198	0606651	6 0Z IN MOAT AT COOLING PLT # 2.	GOWANUS SUBSTATION	1468 feet to the NNE
199	0209731	GOWANUS SUB STATION	27TH STREET & 3RD AVENUE	1468 feet to the NNE
200	0204808	GOWANUS SUBSTATION	27TH STREET/3RD AVE	1468 feet to the NNE
201	0200344	GOWANUS SUBSTATION	27TH STREET & 3RD AVENUE	1468 feet to the NNE
202	0107753	MANHOLE 67422	GOWANUS SWITCHING STATION	1468 feet to the NNE
203	0105928	GOWANUS SUBSTATION	27TH STREET AT THIRD AVE	1468 feet to the NNE
204	0105849	GOWANUS SUBSTATION	27TH STREET & 3RD AVENUE	1468 feet to the NNE
205	0104605	GOWANUS SUB STATION	27TH STREET & 3RD AVENUE	1468 feet to the NNE
206	0104432	MANHOLE67422−GOWANUS SS	3RD AVE−27TH	1468 feet to the NNE
207	0103165	GOWANUS SUBSTATION	27TH STREET/3RD AVE	1468 feet to the NNE
208	0013030	GOWANUS SUB STATION	3RD AVE/27TH STREET	1468 feet to the NNE
209	0000041	GOWANUS SUB STATION	27TH STREET & 3RD AVENUE	1468 feet to the NNE
210	9900698	SERVICE BOX 46979	181−83 27TH ST	1493 feet to the ENE
211	0404247	MANHOLE #4004	4TH AVE/27TH ST	1509 feet to the ENE
212	9512688	205 29TH STREET	205 29TH STREET	1549 feet to the E
213	0914367	217902; 5 AVE AND 36 ST.	5 AVE AND 36 ST.	1555 feet to the SE
214	0010159	MANHOLE 4045	4TH AVE/42ND ST	1560 feet to the S
215	9812750	MANHOLE 70609	26TH ST AND 3RD AVE	1561 feet to the NE
216	0008536	MANHOLE 70609	26TH ST/3RD AVE	1561 feet to the NE
217	0010762	MANHOLE 5829	4TH AVE/43RD ST	1625 feet to the S
218	9811140	GOWANUS GAS TURBINES	29TH STREET & 2ND AVENUE	1630 feet to the NNE
219	9810249	GOWANUS GAS TURBINE SITE	29TH STREET & 2ND AVENUE	1630 feet to the NNE
220	9808932	GOWANUS CANAL	29TH STREET & 2ND AVENUE	1630 feet to the NNE
221	9801743	GOWANAUS GAS TURBINE SITE	29TH STREET & 2ND AVENUE	1630 feet to the NNE
222	9713276	GOWANUS GAS TURBINE SITE	29TH STREET/2ND AVENUE	1630 feet to the NNE

223	9706169	GOWANUS CANNAL	29TH STREET & 2ND AVENUE	1630 feet to the NNE
224	9704982	CON ED GOWANUS GAS TURBIN	29TH STREET & 2ND AVENUE	1630 feet to the NNE
225	9702677	GOWANUS CANAL	29TH STREET & 2ND AVENUE	1630 feet to the NNE
226	9614104	GOWANUS GAS TURBINES	29TH STREET & 2ND AVENUE	1630 feet to the NNE
227	9614099	GOWANUS GAS TURBINES	29TH STREET & 2ND AVENUE	1630 feet to the NNE
228	9606956	GOWANUS TURBINE SITE	29TH STREET/2ND AVENUE	1630 feet to the NNE
229	9603451	GOWANAS GAS TURBINES	27TH ST/2ND AVE	1630 feet to the NNE
230	9516210	GOWANUS GAS TURBINE FAC	29TH STREET & 2ND AVENUE	1630 feet to the NNE
231	9512987	GOWANUS CANAL	29TH STREET & 2ND AVENUE	1630 feet to the NNE
232	9510745	GOWANUS GAS TURBINE SITE	29TH STREET & 2ND AVENUE	1630 feet to the NNE
233	9510741	GOWANUS BAY	29TH STREET & 2ND AVENUE	1630 feet to the NNE
234	9506005	.FALSE.	27TH STREET & 3RD AVENUE	1630 feet to the NNE
235	9504650	GOWANUS GAS TURBINE SITE	29TH STREET & 2ND AVENUE	1630 feet to the NNE
236	9502938	GOWANUS GAS TURBINES	29TH STREET & 2ND AVENUE	1630 feet to the NNE
237	9500385	GOWANUS GAS TURBINE SITE	29TH ST/240 AVE	1630 feet to the NNE
238	9407017	GOWANUS GAS TURBINE SITE	27TH STREET & 3RD AVENUE	1630 feet to the NNE
239	9404443	GOWANUS GAS TURBINES	27TH STREET & 3RD AVENUE	1630 feet to the NNE
240	9403716	27TH ST & 2ND AVENUE	27TH ST & 2ND AVE	1630 feet to the NNE
241	9004623	GOWANUS GAS TURBINES	27TH ST & 1ST AVE	1630 feet to the NNE
242	1608327	DRILL	420 2ND AVE	1630 feet to the NNE
243	1506731	GOWANUS BAY	420 2ND AVE	1630 feet to the NNE
244	1304115	US POWER GEN	420 2 AVE	1630 feet to the NNE
245	1303553	STREET	420 2ND AVE	1630 feet to the NNE
246	1207513	GOWANUS BAY	420 2ND AVE	1630 feet to the NNE
247	0310924	GOWANUS GAS TURBINES	29TH STREET & 2ND AVENUE	1630 feet to the NNE
248	9810992	MH #3979	5TH AVE & 38TH ST	1634 feet to the SE
249	9809861	MH#3979	5TH AVE & 38TH ST	1634 feet to the SE
250	9808259	MANHOLE #3979	5TH AVE & 38TH ST	1634 feet to the SE
251	0503342	MANHOLE #3979	5TH AVE & 38TH ST	1634 feet to the SE
252	0306079	5TH AVE AND	5TH AVE & 38TH ST	1634 feet to the SE
253	0002209	MANHOLE # TM55	30TH ST/5TH AVE	1647 feet to the E
254	9908589	JACKIE GLEASON DEPOT − NYCT	871 5TH AVE	1663 feet to the SE
255	9902851	JACKIE GLEASON DEPOT	871 5TH AVE	1663 feet to the SE
256	1409060	MTA BUS DEPOT	871 5TH AVE	1663 feet to the SE
257	0708260	JACKIE GLEASON BUS DEPOT	871 5TH AVE	1663 feet to the SE
258	0402205	JACKIE GLEASON DEPOT	871 5TH AVE	1663 feet to the SE
259	0211807	JACKIE GLEASON DEPOT	871 5TH AVE	1663 feet to the SE
260	8707375	4201 4TH AVE/B'KLYN/OLD C	4201 4TH AVE	1677 feet to the S
261	9900540	SERVICE BOX 48297	459 41ST ST	1700 feet to the SSE
262	9414357	444 41ST STREET	444 41ST STREET	1704 feet to the S
263	0005233	MANHOLE #6016	WEST SIDE 4TH AVE/26TH ST	1739 feet to the ENE
264	0211828	APARTMENT BUILDING	881 5TH AVE	1751 feet to the SSE
265	9913645	TM 4381	25TH ST/3RD AVE	1813 feet to the NE
266	9814429	MANHOLE #74514	25TH ST & 3RD AVE	1813 feet to the NE
267	1207767	LAFARGE	25TH ST AND GOWANUS EXPRESSWAY	1813 feet to the NE
268	0501688	MANHOLE # 74514	3RD AVE/25 STREET	1813 feet to the NE
269	0200035	VAULT #4381	25TH ST & 3RD AVE	1813 feet to the NE
270	0008530	TM 4381	25TH ST/3RD AVE	1813 feet to the NE
271	9809378	MANHOLE 74514	25TH ST WEST OF 3RD AVE	1815 feet to the NE
272	9613825	418 43RD STREET	418 43RD STREET	1844 feet to the S
273	9814652	SAMS AUTO REPAIR	4TH AVE/BETWEEN 25 &26TH	1854 feet to the ENE
274	9913140	TIME WARNER	769 5TH AVE	1894 feet to the ENE
275	0102328	ACCU TRAVEL	117−127 25TH ST	1910 feet to the NE

276	9900316	SPILL NUMBER 9900316	4TH AVE & 25TH ST	1976 feet to the ENE
277	9705158	MANHOLE 94B & 96 NR LINE	25TH ST & 4TH AVE	1976 feet to the ENE
278	9404882	SUBWAY TUNNEL	25 ST & 4TH AVENUE	1976 feet to the ENE
279	9313792	25 ST & 4TH AVENUE	25 ST & 4TH AVENUE	1976 feet to the ENE
280	9108033	25TH ST & 4TH AVE	25TH ST/4TH AVE	1976 feet to the ENE
281	1012884	AMERICAL COLLISION	247 27TH ST	1984 feet to the ENE
282	9711025	4TH AVE 46TH ST	4TH AVE 46TH ST	2016 feet to the SSW
283	9909615	SB 49215	532 39TH ST	2016 feet to the SSE
284	9811868	MANHOLE 56710	541 39TH ST	2043 feet to the SE
285	0007747	SERVICE BOX 48726	421 & 423 46TH ST	2160 feet to the S
286	9501716	4901 FIRST AVENUE	4901 FIRST AVENUE	2181 feet to the SW
287	9902479	MANHOLE 46920	209 24TH ST	2195 feet to the NE
288	9910038	4TH AVE/24TH STREET	4TH AVE/24TH STREET	2219 feet to the ENE
289	1305717	NYPA GOWANUS UNIT 6	730 AND 3RD AVE AND 23RD ST	2244 feet to the NE
290	1010704	NYPA	730 3RD AVE	2244 feet to the NE
291	0904689	FORMER MOORE MCCORMACK LINES− CONTINENTAL TERMINAL	730 3RD AVE / 106−112 23RD ST / 109−111 23RD ST	2244 feet to the NE
292	0805570	DRUM RUN	276−280 24TH ST	2274 feet to the ENE
293	0703558	38TH STREET YARD	6TH AVE & 38TH STREET	2274 feet to the SE
294	0313851	38TH ST YARD	38TH ST/9TH AVE	2274 feet to the SE
295	0212725	38TH ST YARD	38TH ST & 9TH AVE	2274 feet to the SE
296	0211737	38TH ST YARD −NYCT	9TH AVE & 38TH ST	2274 feet to the SE
297	8705168	138 23RD ST./B'KLYN	138 23RD ST.	2290 feet to the NE
298	9905973	23RD STREET AND	3RD AVENUE	2337 feet to the NE
299	1407699	MANHOLE 65438	3RD AVE 23ST	2337 feet to the NE
300	0908137	GOWANUS PLANT/ GTG	CORNER 23RD AND 3RD AVE	2337 feet to the NE
301	0903678	NY POWER AUTHORITY	23RD & 3RD AVE	2337 feet to the NE
302	0902919	GOWANUS PLANT UNIT 6	23RD & 3RD	2337 feet to the NE
303	0307230	2 NIPA GAS TURBINE GEN SI	23RD ST & 3RD AVE	2337 feet to the NE
304	0010628	23RD ST / 3RD AVE	23RD ST/3RD AVE	2337 feet to the NE
305	1109207	STREETSIDE	50TH ST & 2ND AVE	2342 feet to the SW
306	9909190	SERVICE BOX # SB51084	IFO 263 50TH ST	2391 feet to the SW
307	1603270	COMMERCIAL − PHASE II	110 50TH ST	2411 feet to the SW
308	9601574	131 23RD ST	131 23RD ST	2421 feet to the NE
309	1400668	DRUM RUN	409 48TH STREET	2424 feet to the SSW
310	9808109	IFO	465 46TH ST	2438 feet to the S
311	9305660	CLOSED−LACKOF RECENT INFO	129 51 STREET	2464 feet to the SW
312	9807721	MANHOLE 5864	44TH ST & 5TH AVE	2465 feet to the S
313	0503198	MANHOLE 5864	5TH AVE/44 ST	2465 feet to the S
314	9204053	1ST AVE BET 50 & 51ST STS	1ST AVE	2483 feet to the SW
315	9806222	740 5TH AVE	740 5TH AVENUE	2484 feet to the ENE
316	0208220	MANHOLE 46927	299 24TH ST	2501 feet to the ENE
317	9904752	MANHOLE 5887	INTER 40TH & 6TH AVE	2531 feet to the SSE
318	9203504	22ND & 2ND AVE	22ND ST & 2ND AVE	2596 feet to the NE
319	9911863	MANHOLE 5580	3RD AVE/22ND ST	2596 feet to the NE
320	9808774	MANHOLE 62008	22ND ST & 3RD AVE	2596 feet to the NE
321	9708594	GOWANUS BAY	22ND ST & 3RD AVE	2596 feet to the NE
322	0205502	MANHOLE 5580	3RD AVE IFO 702 22ND ST	2597 feet to the NE
323	0304664	VAULTS 4153 AND 4171	51ST ST AND 2ND AVE	2602 feet to the SW
324	9905769	FORMER GETTY S/S #98502 − GETTY MARKETING	602 39TH ST	2604 feet to the SE
325	1508429	MANHOLE 61674	24TH ST AND 5TH AVE	2605 feet to the ENE
326	0204232	MH 61674	24TH ST/5TH AVE	2605 feet to the ENE
327	1107319	BAGS ON SIDEWALK	OPPOSITE 211 51ST ST	2607 feet to the SW
328	8606118	COLUMBIA ST.BROOKLYN/SHEE	SOUTH END COLUMBIA STREET	2617 feet to the NNW

Closed Status Spills (Miscellaneous Spill Causes) −− Total Sites − 76 **Database searched at 1/2 MILE − ASTM required search distance: 1/2 Mile**

MAP ID	FACILITY ID	FACILITY NAME	FACILITY STREET	DISTANCE & DIRECTION
329	9614424	VIRGINIA DARE EXTRACT COM	882 3RD AVENUE	0 feet
330	9514887	FGP BUSH TERMINALS	148 39TH STREET	0 feet
331	9514818	VAULT 2020	39TH ST/2ND AVE	0 feet
332	9402614	80 39TH STREET	80 39TH STREET	0 feet
333	8801529	39TH ST MARINE TERMIN/UPS	39TH ST MARINE TERMINAL	0 feet
334	8709814	ALAKA CHEMICALS	40TH ST & 2ND AVENUE	0 feet
335	0814282	212451; 39 ST AND 2ND AVE	39 ST AND 2ND AVE	0 feet
336	0405484	CONED VAULT#V5299	131 41ST STREET	0 feet
337	0111708	2ND AVE &	39TH ST & 2ND AVE	0 feet
338	0103012	NEW YORK CITY TRANSIT	36TH ST/2ND AVE	0 feet
339	0000263	SPILL NUMBER 0000263	160 40TH ST	0 feet
340	9411889	116 39TH ST	116 39TH ST	30 feet to the W*
341	9201695	116 39TH ST/MAGNOLIA IND.	116 39TH ST/MAGNOLIA IND.	30 feet to the W*
342	0412609	VAULT#3264	40−14 1ST AVE	32 feet to the W*
343	0103571	SPILL NUMBER 0103571	4014 FIRST AVE	32 feet to the W*
344	0810815	TRAIN YARD	200 39TH STREET AND WHITE PLAINS RD	38 feet to the WSW*
345	0506128	MANHOLE#4080	35TH ST AND THIRD AVE	43 feet to the ESE*
346	0606024	MANHOLE#66768 3RD AVE.	BETWE. 35TH /36TH ST	46 feet to the ESE*
347	0102446	SHOW AUTO SALES −MTBE	4001 SECOND AVE	78 feet to the SW*
348	0807767	MANHOLE # 70831	3RD AVE & 37TH ST	128 feet to the SSE*
349	1303918	DRUM RUN	31 AND 2 AVE	175 feet to the NNE*
350	9305702	114 32ND ST AT 3RD AVE.	114 32ND ST AT 3RD AVE	178 feet to the ENE*
351	9701894	BUSH TERMINAL EDC −DDC	4104 FIRST AVENUE	193 feet to the WSW*
352	9701133	BUSH TERMINAL EDC −DDC	4104 FIRST AVENUE	193 feet to the WSW*
353	1410192	COSTCO	976 3RD AVE	218 feet to the SW
354	1216796	AT INTERSECTION BY COSTCO	650 2ND AVE AND 37TH ST	218 feet to the SW
355	0406605	VAULT #TM60	42 ST & 1ST AVE	258 feet to the WSW
356	0507965	STREET SPILL	31 STREET & 3RD AVE	261 feet to the ENE
357	0404746	SPILL NUMBER 0404746	GOWANUS EXPRESSWAY @ 38TH	322 feet to the S
358	9312153	850 3RD AVENUE	850 3RD AVENUE	407 feet to the NE
359	9304694	US GSA	850 3RD AVENUE (29TH ST AND 3RD AVE)	407 feet to the NE
360	0511232	ON THE CORNER	156 35TH ST	463 feet to the ESE
361	9605304	NABISCO	170 34TH STREET	465 feet to the ESE
362	9210902	156−170 34TH STREET	156−170 34TH STREET	465 feet to the ESE
363	0613263	SUNSET PARK HIGH SCHOOL	170 34TH STREET	465 feet to the ESE
364	1208187	UNKNOWN	NORTH OF 33RD EASTOF 1ST AVE	484 feet to the N
365	9903726	SPILL NUMBER 9903726	122−30TH ST	498 feet to the ENE
366	9510849	BUSCH TERMINAL	43RD STREET & 1ST AVENUE	513 feet to the WSW
367	9506628	43RD ST & 1ST AVE	43RD STREET & 1ST AVENUE	513 feet to the WSW
368	0912509	REGULATOR OH−7D	43RD STREET AND 1ST AVE	513 feet to the WSW
369	0107232	43RD ST BETWEEN	2ND AVE & 1ST AVE	515 feet to the WSW
370	0602005	FEEDER B−26	3RD AVE/30TH ST	517 feet to the NE
371	9805394	GOWANUS EXPRESSWAY	39TH ST AT EXIT	557 feet to the S
372	9306413	CORNER 39 ST & GOWANUS EX	39TH ST & GOWANUS EXPWY	557 feet to the S
373	1605231	ROADWAY	39 ST AND 3 AVE	557 feet to the S
374	1103198	GOWANAUS EXPRESSWAY XST 39TH ST	GOWANAUS EXPRESSWAY XST 39TH ST	557 feet to the S
375	9402058	265 42ND STREET	265 42ND STREET	564 feet to the SSW
376	9801034	ROADWAY	GOWANUS EXPRESSWAY& 38TH	644 feet to the SSE
377	9108899	BELL ATLANTIC	230 43RD ST	658 feet to the SW
378	9313394	341 39TH ST.	341 39TH STREET	662 feet to the S

379	9313271	341 39TH STREET	341 39TH STREET	662 feet to the S
380	8809138	341 39TH ST/BKLYN	341 39TH STREET	662 feet to the S
381	1512257	COMMERCIAL BUILDING	341 39TH STREET	662 feet to the S
382	9405323	4302 1ST AVENUE	4302 FIRST AVE	671 feet to the WSW
383	8804937	276 A 41ST ST/BKLYN	276 A 41ST STREET	741 feet to the SSW
384	9013324	4TH AVE & 35TH ST	4TH AVE & 35TH ST	751 feet to the ESE
385	1002983	****TEST GOWANUS BAY****	29TH ST AND 2ND	783 feet to the NNE
386	1216689	MANHOLE 66769	3RD AVE/43RD ST	979 feet to the SSW
387	8710975	3RD AVE S/O 28TH ST	3RD AVE/28TH ST	1050 feet to the NE
388	1216520	BETWEEN 43 AND 44ST − MANHOLE # 66769	THIRD AVE	1053 feet to the SSW
389	0002336	GOWANUS BAY	28TH STREET & FIRST AVE	1119 feet to the NNE
390	1204423	DIELECTRIC SPILL AT GOWANUS SUBSTATION	99 27TH STREET	1468 feet to the NNE
391	0602048	GOWANUS SUBSTATION	99 27 STREET	1468 feet to the NNE
392	0103111	GOWANUS SUBSTATION CP#3	27TH STREET/3RD AVE	1468 feet to the NNE
393	9704993	GOWANUS GAS TURBINES	27TH STREET & 3RD AVENUE	1630 feet to the NNE
394	9416708	29TH ST & 2ND AVENUE	29TH STREET/2ND AVENUE	1630 feet to the NNE
395	0409065	GOWANUS CANAL	29TH STREET/2ND AVENUE	1630 feet to the NNE
396	1306200	NYCT JACKIE GLEASON BUS DEPOT	871 5TH AVE	1663 feet to the SE
397	0413523	JACKIE GLEASON DEPOT	871 5TH AVE	1663 feet to the SE
398	0211803	881−887 5TH AVE LLC	881 5TH AVE	1751 feet to the SSE
399	9702063	VS 5217	47TH ST & 3RD AVE	1767 feet to the SSW
400	9902795	AMOCO STATION #5082	764 4TH AVE	1791 feet to the ENE
401	1205025	POWER PLANT SITE − JOSEPH J SEAMER	730 3RD AVE 23RD ST	2244 feet to the NE
402	9404935	B'KLYN QNS EXPWY & 23RD	BROOKLYN QUEENS EXPRESSWAY & 23RD	2337 feet to the NE
403	9514066	214 23RD ST	214 23RD ST	2605 feet to the ENE
404	9514065	FEEDER 42232	IFO 214 23RD ST/4TH & 5TH	2605 feet to the ENE

Petroleum Bulk Storage Sites −− Total Sites − 46 **Database searched at 1/8 MILE − ASTM required search distance: Property & Adjacent**

MAP ID	FACILITY ID	FACILITY NAME	FACILITY STREET	DISTANCE & DIRECTION
405	2−285927	INDUSTRY CITY ASSOCIATES	551 2ND AVENUE	0 feet
406	2−286362	INDUSTRY CITY ASSOCIATES	253 36TH STREET	0 feet
407	2−286389	INDUSTRY CITY ASSOCIATES	80 39TH STREET	0 feet
408	2−286796	INDUSTRY CITY ASSOCIATES	254 36TH STREET	0 feet
409	2−286818	INDUSTRY CITY ASSOCIATES	87 35TH STREET	0 feet
410	2−286826	INDUSTRY CITY ASSOC	148 39TH STREET	0 feet
411	2−600385	PIERS SERVICE	3901 1ST AVENUE	0 feet
412	2−604051	SOUTH BROOKLYN MARINE TERMINAL	FOOT 0F 39TH ST. & 1ST AVENUE	0 feet
413	2−610527	BUSH TERMINAL	882 3RD AVENUE	0 feet
414	2−611033	AT&T NY4841	882 THIRD AVE.	0 feet
415	NY07988	PIER SERVICE CENTER INC	3901 1 AVE	0 feet
416	2−608431	PARADISE PLASTICS	116 39TH STREET	43 feet to the W*
417	2−331260	GILMOUR SUPPLY CO.	152 41ST STREET	61 feet to the WSW*
418	2−600344	PALMIERI TRUCKMEN INC	120 41ST STREET	72 feet to the WSW*
419	NY07752	PALMIERI TRUCKMEN INC	120 41 ST	72 feet to the WSW*
420	2−601566	RONNIE AUTO REPAIR.	4001 2ND AVENUE	91 feet to the SW*
421	NY08319	RAM'S AUTOMOTIVE SERVICE	4001 2 AVE	91 feet to the SW*
422	2−005436	GILMOUR SUPPLY CO.	4101 FIRST AVENUE	117 feet to the WSW*
423	NY10123	VIDAS AUTO REP SERV INC	887 3 AVE	140 feet to the ENE*
424	2−608193	U NEED AUTO REPAIR, INC.	129 34TH STREET	161 feet to the E*
425	NY09550	SUN TRUCKING RENTING	129 34 ST	161 feet to the E*
426	2−610159	A−ONE CAR & TRUCK AUTO REPAIR	891 3RD AVENUE	167 feet to the E*
427	2−604841	BUSH TERMINAL − UNIT 'B'	4104 1ST AVENUE	174 feet to the WSW*
428	2−607270	HARBORSIDE MGMT CORP.	4100 1ST AVENUE	174 feet to the WSW*

429	2−600483	FRIENDLY STAR FUEL INC.	889 THIRD AVENUE	176 feet to the ENE*
430	NY08164	PYROCK CHEMICAL CORP.	214 40 ST	178 feet to the SW*
431	2−608583	3913 2ND AVE. REALTY LLC	3913 2ND AVENUE	184 feet to the SW*
432	2−612431	SPIRO'S AUTO REPAIR	143 34TH STREET	280 feet to the E
433	2−612290	SUNSET PARK MATERIAN RECOVERY FACILITY	472 2ND AVENUE	354 feet to the NNW
434	NY03679	ERNCO PROPERTIES CORP	13640 33 ST	404 feet to the E
435	2−601672	FEDERAL OFFICE BUILDING POWER PLANT	850 3RD AVENUE (29TH ST AND 3RD AVE)	427 feet to the NE
436	2−476773	NABISCO/LIFESAVERS COMPANY	170 34TH STREET, (165 35TH STREET)	478 feet to the ESE
437	NY02588	CHINATOWN DIRECTION INC.	156 33 ST	512 feet to the E
438	2−610119	DLJ ENTERPRISES LTD	260 39TH STREET	539 feet to the SSW
439	2−000787	DAVIDSON PIPE SUPPLY CO INC	39TH STREET/THIRD AVENUE	557 feet to the S
440	NY07975	PHOENIX CONFECTIONS	165 35 ST	590 feet to the ESE
441	2−611169	YUES MONY AUTO REPAIR, INC.	158 33RD STREET	604 feet to the E
442	2−355798	P.S. 371 (OLD 615) − BROOKLYN K371	355 37TH STREET	612 feet to the SE
443	2−603597	COMMODORE MANUFACURING CORPORATION	140 43RD STREET	615 feet to the WSW
444	2−608582	3913 2ND AVE. REALTY LLC	4312 2ND AVENUE	615 feet to the WSW
445	NY08935	SEA JET TRUCKING CORP	140 43 ST	615 feet to the WSW
446	2−609063	MATHEOS BROS. REALTY CORP.	175−181 34TH STREET	640 feet to the E
447	NY06532	MATHEOS BROS RLTY CRP	17581 34 ST	640 feet to the E
448	2−344257	VERIZON NEW YORK INC−NY−35555	230 43RD STREET	648 feet to the SW
449	NY05438	JOHN NAPPA	153 32 ST	657 feet to the E
450	2−611168	COSMO AUTO PERFORMANCE INC.	896 4TH AVENUE	658 feet to the E

Hazardous Waste Generators, Transporters −− Total Sites − 172 **Database searched at 1/8 MILE − ASTM required search distance: Property & Adjacent**

MAP ID	FACILITY ID	FACILITY NAME	FACILITY STREET	DISTANCE & DIRECTION
451	NY0000110486	INTERDYNAMICS INC	80 39TH ST	0 feet
452	NY0000449975	NYC DEPT OF FINANCE	167 41ST STREET	0 feet
453	NY0000882027	INDUSTRY CITY ASSOCIATION	241 37TH ST	0 feet
454	NYD000011486	INTERDYNAMICS INC	80 39TH ST	0 feet
455	NYD000048157	FGP/BUSH TERMINALS	167 41ST ST	0 feet
456	NYD000521104	CARLSON INKS	148 39TH ST.	0 feet
457	NYD001368182	GENERAL PAPER GOODS	253 36TH ST	0 feet
458	NYD001465483	SENTINEL BAG & PAPER CO INC	219 36TH ST	0 feet
459	NYD001502855	CHROMADYNE CORPORATION	148 39TH ST	0 feet
460	NYD001567882	FONTANA BROS	148 39TH ST	0 feet
461	NYD001651884	VIRGINIA DARE	882 THIRD AVENUE	0 feet
462	NYD002016483	ROMABA RECORD CORP	33 34TH ST	0 feet
463	NYD002031045	PHOENIX LIGHTING FIXTURE CO INC	167 41ST ST	0 feet
464	NYD042023333	TEKNI−PLEX INC	68 35TH ST	0 feet
465	NYD052798261	NORTHEAST MARINE TERMINAL CO INC	FOOT OF 39TH ST	0 feet
466	NYD076829068	INDUSTRY CITY ASSOCIATION	269 37TH ST	0 feet
467	NYD155081938	EMPIRE ELECTRIC CO	167 41ST ST	0 feet
468	NYD982721508	ALPHA COATINGS CO	PO BOX 110236	0 feet
469	NYD986871267	BROOKLYN COATINGS INC	254 36TH ST	0 feet
470	NYD986908929	DEPT PORTS INTL TRADE & COMM	39TH ST BETW 1ST AVE & RIVER	0 feet
471	NYD986967644	PRINTWAY LTD	87 35TH ST	0 feet
472	NYP000772327	US MILITARY	39TH ST PIER	0 feet
473	NYP000789420	ITO	FOOT OF 39TH ST	0 feet
474	NYP000914200	NYNEX	37TH ST& 2ND AVE	0 feet
475	NYP000920108	NYNEX	2ND AVE & 37TH ST	0 feet
476	NYP000928259	CONSOLIDATED EDISON	39TH ST & 1ST AVE	0 feet
477	NYP000935544	BELL ATLANTIC−NY	39 ST PIER BROOKLYN PORTS TERMINALS	0 feet
478	NYP000936187	BELL ATLANTIC−NY	2 AVE/40 ST	0 feet

479	NYP004018461	CONSOLIDATED EDISON CO	MH71147 36TH ST & 2ND AVE	0 feet
480	NYP004062121	CONSOLIDATED EDISON	V2599−131 41ST ST	0 feet
481	NYP004065694	CONSOLIDATED EDISON	VS3181−39TH & 1ST AVE	0 feet
482	NYP004065769	CONSOLIDATED EDISON	V2188−2ND & 39TH ST	0 feet
483	NYP004085106	CONSOLIDATED EDISON	MH88807−39TH ST & FIRST AVE	0 feet
484	NYP004123816	CONSOLIDATED EDISON	131 41 ST V2599	0 feet
485	NYP004156782	CONSOLIDATED EDISON	39 STREET AND 1 AVENUE MH38662	0 feet
486	NYP004170015	CONSOLIDATED EDISON	2ND AVE & 41ST ST − MH 4031	0 feet
487	NYP004190740	CONSOLIDATED EDISON	39TH STREET & 2ND AVE	0 feet
488	NYP004190757	CONSOLIDATED EDISON MH624845	168 39TH STREET & 2ND AVE	0 feet
489	NYP004190773	CONSOLIDATED EDISON	2ND AVE & 33RD STREET	0 feet
490	NYP004254082	CONSOLIDATED EDISON	S/S OF 39TH STREET & EAST OF 1ST AVE	0 feet
491	NYP004280426	CON EDISON	S/S 32ND ST 200‘ E 2ND AVE	0 feet
492	NYP004280442	CON EDISON	S/S 32ND ST 180‘ E 2ND AVE	0 feet
493	NYP004280475	CON EDISON	S/S 32ND ST 110‘ E 2ND AVE	0 feet
494	NYP004282414	CON EDISON	E/S 1ST AVE	0 feet
495	NYP004283495	CON EDISON MANHOLE: 56701	39TH ST & 1ST AVE	0 feet
496	NYP004285854	CON EDISON	39TH ST E/O 2ND AVE	0 feet
497	NYP004299871	CON EDISON	NEC 32 ND ST . 2 AVE	0 feet
498	NYP004300919	CON EDISON	INT 39 ST / 1 ST AVE	0 feet
499	NYP004304622	CON EDISON	NE COR 2ND AVE & 32ND ST	0 feet
500	NYP004304630	CON EDISON	S SIDE OF 32ND ST 218 FT E OF 2ND AVE	0 feet
501	NYP004304978	CON EDISON	2 32 ST 108 E 2 A	0 feet
502	NYP004304986	CON EDISON	NW INTER 39TH ST & 1ST AVE	0 feet
503	NYP004374856	CON EDISON	3902 2ND AVE	0 feet
504	NYP004583845	CON EDISON	EAST 2 AVE 78 FT NORTH 39 ST	0 feet
505	NYP004672614	CON EDISON	CO 40 ST 44 E/O 2 AV	0 feet
506	NYP004739439	CON EDISON	39 ST & 2N AV	0 feet
507	NYP004739827	CON EDISON	39TH ST & 2ND AV	0 feet
508	NYP004739835	CON EDISON	39 ST & 2ND AV	0 feet
509	NYP004741179	CON EDISON	168 39TH ST VAULT 2020	0 feet
510	NYP004741187	CON EDISON	168 39TH ST	0 feet
511	NYP004741195	CON EDISON	168 39TH ST	0 feet
512	NYP004743092	CON EDISON	39 ST & 2 AV	0 feet
513	NYP004756110	CON EDISON	168 39TH ST	0 feet
514	NYP004758470	CON EDISON	41 ST & 2ND AVE	0 feet
515	NYP004770988	CON EDISON	’’’ 40 ST & 2 AVE’’’	0 feet
516	NYP004776423	CON EDISON	F/O SWC 41 ST & 1ST AVE	0 feet
517	NYP004776431	CON EDISON	F/O SWC 41 ST & 1ST AVE	0 feet
518	NYP010000529	NYCDEP	32ND ST & 2ND AVE	0 feet
519	NYR000007146	FULTON FERRY LIQUIDATORS INC	4002 2ND AVE	0 feet
520	NYR000060624	NEW YORK CITY OF PRINT SHOP HRA	80 39TH ST 1ST FLOOR	0 feet
521	NYR000065383	LM INDUSTRIES CO	INDUSTRY CITY 882 3RD AVE	0 feet
522	NYR000084301	NYSDOT	920 3RD AVE	0 feet
523	NYR000091314	REHAB OF I−278 VIADUCT	NYS DEPT OF TRANSPORTATION	0 feet
524	NYR000126813	UTRECHT MANUFACTURING	33 35TH ST	0 feet
525	NYR000232272	PETCO STORE #3774	200 36TH ST	0 feet
526	NYP004838845	CON ED	37−26 32ND ST	1 feet to the NE*
527	NYN008020331	ELCO TOY CO	4014 FIRST AVE, 6TH FLOOR	18 feet to the W*
528	NYN008020364	B & R IMPORT CO	4014 FIRST AVE, 5TH FLOOR	18 feet to the W*
529	NYR000232637	UTRECHT MANUFACTURING CORP	4014 1ST AVE − BLDG 26 SPACE 26−5 NORTH	18 feet to the W*
530	NYP004285854	CON EDISON − MANHOLE 62484	116 39TH ST	37 feet to the W*
531	NYP004286092	CON EDISON	116 39TH ST	37 feet to the W*

532	NYP000950501	VERIZON NEW YORK INC	3RD AVE & 35 ST	43 feet to the ESE*
533	NYP004101135	CONSOLIDATED EDISON	3 AVE & 35TH STREET	43 feet to the ESE*
534	NYP004131413	CONSOLIDATED EDISON	35TH ST & 3RD AVE	43 feet to the ESE*
535	NYP004142477	CONSOLIDATED EDISON	35RD ST & 3RD AVE MH4080	43 feet to the ESE*
536	NYP004144362	CONSOLIDATED EDISON	EXCV 3RD AVE & 35TH ST	43 feet to the ESE*
537	NYP004144762	CONSOLIDATED EDISON	MH66768−3RD AVE & 35TH ST	43 feet to the ESE*
538	NYP004815896	CON ED	F/O 960 3RD AVE	47 feet to the SSE*
539	NYP004741179	CON EDISON	168 36TH ST	50 feet to the WNW*
540	NYP004741195	CON EDISON	168 36TH ST	50 feet to the WNW*
541	NYP004190765	CONSOLIDATED EDISON	32ND STREET & 3RD AVE	57 feet to the ENE*
542	NYP004448635	CON EDISON	S/W/C 3 AVE AND 32 ST	57 feet to the ENE*
543	NYP004488565	CON EDISON	32 ST & 3RD AVE	57 feet to the ENE*
544	NY0000048157	F G P BUSH TERMINALINC	148 41ST ST 7TH FLOOR SEC 8	82 feet to the WSW*
545	NYD981873912	INTERNATIONAL TERMINAL OPERATIONS	1−39TH ST	84 feet to the WNW*
546	NYD981488216	ARTHUR MATNEY (AM COSMETICS INC)	4014 FIRST AVE	127 feet to the W*
547	NYP000961623	VERIZON LOG 23630 MH 34	37TH ST & 3RD AVE	128 feet to the SSE*
548	NYP004328241	CON EDISON	939 3 AVE	129 feet to the ESE*
549	NYP004304614	CON EDISON	NEC 2 AVE / 31 ST	175 feet to the NNE*
550	NYP004379053	CON EDISON	315 36TH ST	181 feet to the SE*
551	NYD001330232	LACQUER & CHEMICAL CORP	214 40TH ST	183 feet to the SW*
552	NYD981134661	INDUSTRIAL FINISHING PRODUCTS	214 40TH ST	183 feet to the SW*
553	NYP004488581	CON EDISON	114 32 ST & 3RD AVE	188 feet to the ENE*
554	NYP004816011	CON ED	957 3RD AVE & 36TH ST	208 feet to the SE
555	NYR000063487	YOOKEL INC	224 40TH ST	209 feet to the SW
556	NYP004398970	CON EDISON	FT OF 137 34 ST	214 feet to the E
557	NYD981085012	PORTS TERMINAL	38TH & 1ST AVE	233 feet to the W
558	NYP004617189	CON EDISON	319 37 ST	245 feet to the SSE
559	NYP004094546	CONSOLIDATED EDISON	42 ST & 1 AVE TM60	258 feet to the WSW
560	NYP004169934	CONSOLIDATED EDISON MH74510	MH754510 1ST AVE & 42ND ST	258 feet to the WSW
561	NYP004174058	CONSOLIDATED EDISON − MH 74510	1ST AVE & 42ND ST	258 feet to the WSW
562	NYP004742243	CON EDISON	’’’ 42 ST & 1 AVE’’’	258 feet to the WSW
563	NYP004742244	CON EDISON	42 & 1ST AV	258 feet to the WSW
564	NYP004776225	CON EDISON	F/O 42 ST & 1ST AVE	258 feet to the WSW
565	NYP004850901	CON EDISON	’’’ 42ND ST & 1ST AVE’’’	258 feet to the WSW
566	NYP004015731	CONSOLIDATED EDISON	TM846−42ND ST & 2ND AVE	260 feet to the SW
567	NYP004384251	CON EDISON	42ND 5 20PT SOUTH OF 2ND AVE	260 feet to the SW
568	NYR000011544	DAVIDSON PIPE SUPPLY CO INC	990 THIRD AVE	260 feet to the SSW
569	NYR000030353	COSTCO WHOLESALE #318	976 3RD AVENUE	260 feet to the SSW
570	NYP003660487	NYCDEP	3RD AVE & 31ST ST	261 feet to the ENE
571	NYP004883142	CON EDISON	49−60 31ST ST	287 feet to the NE
572	NYD068276336	STEVENS TECHNICAL SVC	145 34TH ST	317 feet to the E
573	NYP004904387	CON EDISON − MANHOLE M49195	230 39 ST	339 feet to the SW
574	NYD981559891	LOUIS L ROSENBURG	162 42 ST	348 feet to the SW
575	NYP004383519	CON EDISON	334 36TH ST	350 feet to the SE
576	NYP003662152	NYC DEP	38 ST & 3 AVE	352 feet to the S
577	NYP004843781	CON EDISON	38TH ST & 3RD AVE	352 feet to the S
578	NY0750600637	US FOOD & DRUG ADMINISTRATION	850 3RD AVE	365 feet to the NE
579	NY8470011232	GENERAL SERVICES ADMINISTRATION	850 THIRD AVENUE	365 feet to the NE
580	NYD750600637	U S FOOD & DRUG ADMINISTRATION	850 THIRD AVENUE	365 feet to the NE
581	NYP004058566	CONSOLIDATED EDISON	V2905−F/O 840 3RD AVE	365 feet to the NE
582	NYP004379061	CON EDISON	337−36TH ST	377 feet to the SE
583	NYD000726752	OESM CORP	121 31ST ST	385 feet to the ENE
584	NYR000144444	NYSDOT BIN 106531G	GOWANUS EXPWY RAMP G OVER	387 feet to the SW

585	NYD987025137	NYC ECONOMIC DEVELOPMENT	BUSH TERMINAL #6	392 feet to the WSW
586	NYP000855189	MC LEAN TRUCKING CO	4210 SECOND AVE	399 feet to the SW
587	NYP004384236	CON EDISON	4210 2ND AVE	399 feet to the SW
588	NYP004537775	CON EDISON SERVICE BOX: 38769	4210 2ND AVE	399 feet to the SW
589	NYD986874550	APPLE EXPRESS AUTO BODY	224 42ND ST	412 feet to the SW
590	NYD017381849	CARCRAFT COLLISION WORKS INC	232 42ND AVENUE	427 feet to the SW
591	NYP004537700	CON EDISON MANHOLE: 4033	4223 2ND AVE	462 feet to the SW
592	NYR000144436	NYSDOT BIN 106531F	GOWANUS EXPWY RAMP F OVER	486 feet to the SSE
593	NYR000023770	NABISCO CO − LIFESAVERS	170 34TH ST	492 feet to the ESE
594	NYR000147744	CITY OF NY SCHOOL CONTSTRUCTION AUTH	153−35 STREET	492 feet to the ESE
595	NYP004546529	CON EDISON	838 3RD AVE	495 feet to the NE
596	NYP004547295	CON EDISON	838 3RD AVE	495 feet to the NE
597	NYP003664497	NYC DEP	43RD ST & 1ST AVE	513 feet to the WSW
598	NYP004064432	CONSOLIDATED EDISON	V5191−3RD & 30TH ST	517 feet to the NE
599	NYP004298162	CON EDISON	INTERSECTION 30TH STREET &	517 feet to the NE
600	NYP004303186	CON EDISON	S/S 30 STREET 284 E/O 2 AVE	518 feet to the NNE
601	NYP004304077	CON EDISON	SEC 30TH ST / 2 AVE	518 feet to the NNE
602	NYP000936229	BELL ATLANTIC−NY	2 AVE/43 ST	518 feet to the SW
603	NYP004537700	CON EDISON	NE 43RD ST & 2ND AVE	518 feet to the SW
604	NYP004547345	CON EDISON	FO 838 3RD AVE	522 feet to the NE
605	NYP004414272	CON EDISON	313 39 ST	544 feet to the S
606	NYP004744892	CON EDISON	F/O 258 42ND ST	564 feet to the SSW
607	NYR000071985	J N B PRINTING & LITHOGRAPHERS INC 2	141 32ND ST	565 feet to the E
608	NYR000062257	METRO 1 AMBULANCE SVC	350 37TH ST	571 feet to the SSE
609	NY0000045005	NYSDOT	255 42ND ST(BTWN 2ND & 3RD)	596 feet to the SSW
610	NY0000198689	NYSDOT	SHORE RD/255 42ND ST(2+3)	596 feet to the SSW
611	NYP004744884	CON EDISON	258 42ND ST	609 feet to the SSW
612	NYP004376687	CON EDISON	F/O 268 40TH ST	609 feet to the SSW
613	NY0000202119	METROPOLITAN DETENTION CTR	80−100 29TH ST	623 feet to the NE
614	NY2151932264	FEDERAL BUREAU OF PRISONS	830 3RD AVE BLDG 1	623 feet to the NE
615	NY2690300635	UNITED STATES MILITARY−COAST GUARD	SUPPLY CENTER−830 THIRD AVE	623 feet to the NE
616	NYD987029873	FEDERAL BUREAU OF PRISONS	830 3RD AVE	623 feet to the NE
617	NYP000777995	US MILITARY	830 THIRD AVE	623 feet to the NE
618	NYP000778795	US MILITARY	830 THIRD AVE	623 feet to the NE
619	NYP000783050	US MILITARY	830 THIRD AVE	623 feet to the NE
620	NYP000786715	US MILITARY	830 THIRD AVE	623 feet to the NE
621	NYP004392395	CON EDISON	331 39TH ST	637 feet to the S
622	NYR000214080	NYC DEPT OF EDUCATION − PUBLIC SCHOOL 371K	355 37TH STREET	659 feet to the SE

Chemical Bulk Storage Facilities −− Total Sites − 3 **Database searched at 1/8 MILE − ASTM required search distance: Property & Adjacent**

MAP ID	FACILITY ID	FACILITY NAME	FACILITY STREET	DISTANCE & DIRECTION
623	2−000169	INTERDYNAMICS, INC.	80 39TH STREET	0 feet
624	2−000163	PYROCK CHEMICAL	214 40 STREET	175 feet to the SW*
625	2−000513	SUNSET PARK MATERIAL RECOVERY FACILITY	472 2ND AVE	283 feet to the N

Historic Utility Sites −− Total Sites − 2 **Database searched at 1/8 MILE − ASTM required search distance: Property & Adjacent**

MAP ID	FACILITY ID	FACILITY NAME	FACILITY STREET	DISTANCE & DIRECTION
626	CE138	42ND ST	42ND ST	336 feet to the WSW
627	CE192			336 feet to the WSW

Hazardous Substance Waste Disposal Sites −− Total Sites − 3 **Database searched at 1/2 MILE − Non−ASTM Database**

MAP ID	FACILITY ID	FACILITY NAME	FACILITY STREET	DISTANCE & DIRECTION
628		BLATCHFORD BASE PLANT	32 33RD ST.	0 feet

629		US INFORMATION AGENCY	830 3RD AVE	642 feet to the NE
630		G & L EYES INC.	341 39TH ST.	670 feet to the S

Toxic Release Inventory Sites −− Total Sites − 10 **Database searched at 1/8 MILE − Non−ASTM Database**

MAP ID	FACILITY ID	FACILITY NAME	FACILITY STREET	DISTANCE & DIRECTION
631	11232GLXCN3334T	GALAXCO INC.	33 34TH ST.	0 feet
632	11232LPHCT25436	ALPHA COATINGS DIV ALPHA ASSOCIATES	254−36TH ST. BLDG. 2	0 feet
633	11232LPHSS25436	ALPHA ASSOC. INC. ALPHA COATINGS DIV.	254 36TH ST. BLDG. 2, 6TH FLOOR SECTION C	0 feet
634	11232NTRDY8039T	INTERDYNAMICS INC.	80 39TH ST.	0 feet
635	11232NTRDY8039T	INTERDYNAMICS INC.	80 39TH ST.	0 feet
636	11232TKNPL6835S	TEKNI−PLEX INC	68−35TH ST	0 feet
637	11232TKNPL6835T	TEKNI−PLEX INC.	68 35TH ST.	0 feet
638	11232VRGND882TH	VIRGINIA DARE EXTRACT CO. INC.	882 3RD. AVE.	0 feet
639	11232RTHRM4014F	ARTHUR MATNEY CO. INC.	4014 1ST AVE.	112 feet to the W*
640	11232NDSTR21440	INDUSTRIAL FINISHING PRODS., INC.	214 40TH ST.	186 feet to the SW*
641	11236NDSTR82084	INDUSTRIAL FINISHING PROD.	214 40TH STREET	186 feet to the SW*

Wastewater Discharge Facilities −− Total Sites − 1 **Database searched at 1/8 MILE − Non−ASTM Database**

MAP ID	FACILITY ID	FACILITY NAME	FACILITY STREET	DISTANCE & DIRECTION
642	NY0005223	BUSH TERMINAL ASSOCIATES	269 37TH STREET	267 feet to the N

Air Discharge Sites −− Total Sites − 15 **Database searched at 1/8 MILE − Non−ASTM Database**

MAP ID	FACILITY ID	FACILITY NAME	FACILITY STREET	DISTANCE & DIRECTION
643	3604700025	BROOKLYN COATING	254 36TH ST	0 feet
644	3604700221	TEKNI−PLEX INC,	68 35TH ST	0 feet
645	3604703017	DELLA PACKAGING SPECIALTIES	87 35TH STREET	0 feet
646	36047N1200	INDUSTRY CITY ASSOCIATES	254 36 STREET	0 feet
647	NY047ALPH	ALPHA ASSOCIATES	254−36TH ST. BLDG. 2	0 feet
648	NY047X380	AIMWELL PRODUCTS INC. (ENF. 10/29/90)	67 34 STREET	0 feet
649	NY047X3YR	DECOR FURNITURE CORP/DOMANTI	254 36 STREET	0 feet
650	3604701006	PARADISE PLASTICS(MAGNOLIA INDUSTRIES	116 39TH STREET	34 feet to the W*
651	3604700028	LINCOLN METAL PROD	225 42ND ST	190 feet to the SW*
652	3604703009	AMPACK PLASTICS	154 35TH STREET	492 feet to the ESE
653	3604700799	PHOENIX CANDY	147−151 35TH ST	495 feet to the ESE
654	3604702056	PHOENIX CANDY	147−151 35TH STREET	495 feet to the ESE
655	3604700087	BUSH TERMINAL CORP	1 BUSH PLZ & 43RD ST	513 feet to the WSW
656	3604700030	AMER CAN CO	2 AVE & 43 ST	518 feet to the SW
657	3604700014	MY TOY CO	140 43RD ST	631 feet to the WSW

Civil & Administrative Enforcement Docket Sites −− Total Sites − 1 **Database searched at 1/8 MILE − Non−ASTM Database**

MAP ID	FACILITY ID	FACILITY NAME	FACILITY STREET	DISTANCE & DIRECTION
658	NY0000379867	NYC BD OF ED − PS 371	355 37TH STREET	635 feet to the SE

Identified Toxic Sites by Proximity

Industry City, Brooklyn, NY 11232

* Compass directions can vary substantially for sites located very close to the subject property address.

Map Id#	Site Name	Site Street	Approximate Distance & Direction From Property	Toxic Site Category
21	NORTHEAST MARINE TERMINAL CO INC	FOOT OF 39TH ST	0 feet	RCRA Corrective Action Site
26	BLATCHFORD BASE PLANT	32 33RD ST	0 feet	CERCLIS Superfund NFRAP Site
81	BS 3181	39TH ST & 1ST AVE	0 feet	Closed Status Spill (Unk/Other Cause)
82	EMPTY LOT BWTN 2ND & 3RD	32ND ST	0 feet	Closed Status Spill (Unk/Other Cause)
83	VAULT 5745	2ND AVE & 36TH ST	0 feet	Closed Status Spill (Unk/Other Cause)
84	882 3RD AVE	882 3RD AVENUE	0 feet	Closed Status Spill (Unk/Other Cause)
85	33RD & 2ND AVE	33RD & 2ND AVE	0 feet	Closed Status Spill (Unk/Other Cause)
86	39TH ST & 2ND AVE	39TH ST & 2ND AVE	0 feet	Closed Status Spill (Unk/Other Cause)
87	MANHOLE #38662	1ST AVE/310FT S OF 39TH ST	0 feet	Closed Status Spill (Unk/Other Cause)
88	MC 88802	1ST AVE/39TH ST	0 feet	Closed Status Spill (Unk/Other Cause)
89	TM #2125	2ND AVE & 32ND ST	0 feet	Closed Status Spill (Unk/Other Cause)
329	VIRGINIA DARE EXTRACT COM	882 3RD AVENUE	0 feet	Closed Status Spill (Misc. Spill Cause)
330	FGP BUSH TERMINALS	148 39TH STREET	0 feet	Closed Status Spill (Misc. Spill Cause)
331	VAULT 2020	39TH ST/2ND AVE	0 feet	Closed Status Spill (Misc. Spill Cause)
332	80 39TH STREET	80 39TH STREET	0 feet	Closed Status Spill (Misc. Spill Cause)
333	39TH ST MARINE TERMIN/UPS	39TH ST MARINE TERMINAL	0 feet	Closed Status Spill (Misc. Spill Cause)
334	ALAKA CHEMICALS	40TH ST & 2ND AVENUE	0 feet	Closed Status Spill (Misc. Spill Cause)
335	212451; 39 ST AND 2ND AVE	39 ST AND 2ND AVE	0 feet	Closed Status Spill (Misc. Spill Cause)
336	CONED VAULT#V5299	131 41ST STREET	0 feet	Closed Status Spill (Misc. Spill Cause)
337	2ND AVE &	39TH ST & 2ND AVE	0 feet	Closed Status Spill (Misc. Spill Cause)
338	NEW YORK CITY TRANSIT	36TH ST/2ND AVE	0 feet	Closed Status Spill (Misc. Spill Cause)
339	SPILL NUMBER 0000263	160 40TH ST	0 feet	Closed Status Spill (Misc. Spill Cause)
405	INDUSTRY CITY ASSOCIATES	551 2ND AVENUE	0 feet	Petroleum Bulk Storage Site
406	INDUSTRY CITY ASSOCIATES	253 36TH STREET	0 feet	Petroleum Bulk Storage Site
407	INDUSTRY CITY ASSOCIATES	80 39TH STREET	0 feet	Petroleum Bulk Storage Site
408	INDUSTRY CITY ASSOCIATES	254 36TH STREET	0 feet	Petroleum Bulk Storage Site
409	INDUSTRY CITY ASSOCIATES	87 35TH STREET	0 feet	Petroleum Bulk Storage Site
410	INDUSTRY CITY ASSOC	148 39TH STREET	0 feet	Petroleum Bulk Storage Site
411	PIERS SERVICE	3901 1ST AVENUE	0 feet	Petroleum Bulk Storage Site
412	SOUTH BROOKLYN MARINE TERMINAL	FOOT 0F 39TH ST. & 1ST AVENUE	0 feet	Petroleum Bulk Storage Site
413	BUSH TERMINAL	882 3RD AVENUE	0 feet	Petroleum Bulk Storage Site
414	AT&T NY4841	882 THIRD AVE.	0 feet	Petroleum Bulk Storage Site
415	PIER SERVICE CENTER INC	3901 1 AVE	0 feet	Petroleum Bulk Storage Site
451	INTERDYNAMICS INC	80 39TH ST	0 feet	Hazardous Waste Generator/Transporter
452	NYC DEPT OF FINANCE	167 41ST STREET	0 feet	Hazardous Waste Generator/Transporter
453	INDUSTRY CITY ASSOCIATION	241 37TH ST	0 feet	Hazardous Waste Generator/Transporter
454	INTERDYNAMICS INC	80 39TH ST	0 feet	Hazardous Waste Generator/Transporter
455	FGP/BUSH TERMINALS	167 41ST ST	0 feet	Hazardous Waste Generator/Transporter
456	CARLSON INKS	148 39TH ST.	0 feet	Hazardous Waste Generator/Transporter
457	GENERAL PAPER GOODS	253 36TH ST	0 feet	Hazardous Waste Generator/Transporter
458	SENTINEL BAG & PAPER CO INC	219 36TH ST	0 feet	Hazardous Waste Generator/Transporter
459	CHROMADYNE CORPORATION	148 39TH ST	0 feet	Hazardous Waste Generator/Transporter
460	FONTANA BROS	148 39TH ST	0 feet	Hazardous Waste Generator/Transporter
461	VIRGINIA DARE	882 THIRD AVENUE	0 feet	Hazardous Waste Generator/Transporter
462	ROMABA RECORD CORP	33 34TH ST	0 feet	Hazardous Waste Generator/Transporter

463	PHOENIX LIGHTING FIXTURE CO INC	167 41ST ST	0 feet	Hazardous Waste Generator/Transporter
464	TEKNI−PLEX INC	68 35TH ST	0 feet	Hazardous Waste Generator/Transporter
465	NORTHEAST MARINE TERMINAL CO INC	FOOT OF 39TH ST	0 feet	Hazardous Waste Generator/Transporter
466	INDUSTRY CITY ASSOCIATION	269 37TH ST	0 feet	Hazardous Waste Generator/Transporter
467	EMPIRE ELECTRIC CO	167 41ST ST	0 feet	Hazardous Waste Generator/Transporter
468	ALPHA COATINGS CO	PO BOX 110236	0 feet	Hazardous Waste Generator/Transporter
469	BROOKLYN COATINGS INC	254 36TH ST	0 feet	Hazardous Waste Generator/Transporter
470	DEPT PORTS INTL TRADE & COMM	39TH ST BETW 1ST AVE & RIVER	0 feet	Hazardous Waste Generator/Transporter
471	PRINTWAY LTD	87 35TH ST	0 feet	Hazardous Waste Generator/Transporter
472	US MILITARY	39TH ST PIER	0 feet	Hazardous Waste Generator/Transporter
473	ITO	FOOT OF 39TH ST	0 feet	Hazardous Waste Generator/Transporter
474	NYNEX	37TH ST& 2ND AVE	0 feet	Hazardous Waste Generator/Transporter
475	NYNEX	2ND AVE & 37TH ST	0 feet	Hazardous Waste Generator/Transporter
476	CONSOLIDATED EDISON	39TH ST & 1ST AVE	0 feet	Hazardous Waste Generator/Transporter
477	BELL ATLANTIC−NY	39 ST PIER BROOKLYN PORTS TERMINALS	0 feet	Hazardous Waste Generator/Transporter
478	BELL ATLANTIC−NY	2 AVE/40 ST	0 feet	Hazardous Waste Generator/Transporter
479	CONSOLIDATED EDISON CO	MH71147 36TH ST & 2ND AVE	0 feet	Hazardous Waste Generator/Transporter
480	CONSOLIDATED EDISON	V2599−131 41ST ST	0 feet	Hazardous Waste Generator/Transporter
481	CONSOLIDATED EDISON	VS3181−39TH & 1ST AVE	0 feet	Hazardous Waste Generator/Transporter
482	CONSOLIDATED EDISON	V2188−2ND & 39TH ST	0 feet	Hazardous Waste Generator/Transporter
483	CONSOLIDATED EDISON	MH88807−39TH ST & FIRST AVE	0 feet	Hazardous Waste Generator/Transporter
484	CONSOLIDATED EDISON	131 41 ST V2599	0 feet	Hazardous Waste Generator/Transporter
485	CONSOLIDATED EDISON	39 STREET AND 1 AVENUE MH38662	0 feet	Hazardous Waste Generator/Transporter
486	CONSOLIDATED EDISON	2ND AVE & 41ST ST − MH 4031	0 feet	Hazardous Waste Generator/Transporter
487	CONSOLIDATED EDISON	39TH STREET & 2ND AVE	0 feet	Hazardous Waste Generator/Transporter
488	CONSOLIDATED EDISON MH624845	168 39TH STREET & 2ND AVE	0 feet	Hazardous Waste Generator/Transporter
489	CONSOLIDATED EDISON	2ND AVE & 33RD STREET	0 feet	Hazardous Waste Generator/Transporter
490	CONSOLIDATED EDISON	S/S OF 39TH STREET & EAST OF 1ST AVE	0 feet	Hazardous Waste Generator/Transporter
491	CON EDISON	S/S 32ND ST 200‘ E 2ND AVE	0 feet	Hazardous Waste Generator/Transporter
492	CON EDISON	S/S 32ND ST 180‘ E 2ND AVE	0 feet	Hazardous Waste Generator/Transporter
493	CON EDISON	S/S 32ND ST 110‘ E 2ND AVE	0 feet	Hazardous Waste Generator/Transporter
494	CON EDISON	E/S 1ST AVE	0 feet	Hazardous Waste Generator/Transporter
495	CON EDISON MANHOLE: 56701	39TH ST & 1ST AVE	0 feet	Hazardous Waste Generator/Transporter
496	CON EDISON	39TH ST E/O 2ND AVE	0 feet	Hazardous Waste Generator/Transporter
497	CON EDISON	NEC 32 ND ST . 2 AVE	0 feet	Hazardous Waste Generator/Transporter
498	CON EDISON	INT 39 ST / 1 ST AVE	0 feet	Hazardous Waste Generator/Transporter
499	CON EDISON	NE COR 2ND AVE & 32ND ST	0 feet	Hazardous Waste Generator/Transporter
500	CON EDISON	S SIDE OF 32ND ST 218 FT E OF 2ND AVE	0 feet	Hazardous Waste Generator/Transporter
501	CON EDISON	2 32 ST 108 E 2 A	0 feet	Hazardous Waste Generator/Transporter
502	CON EDISON	NW INTER 39TH ST & 1ST AVE	0 feet	Hazardous Waste Generator/Transporter
503	CON EDISON	3902 2ND AVE	0 feet	Hazardous Waste Generator/Transporter
504	CON EDISON	EAST 2 AVE 78 FT NORTH 39 ST	0 feet	Hazardous Waste Generator/Transporter
505	CON EDISON	CO 40 ST 44 E/O 2 AV	0 feet	Hazardous Waste Generator/Transporter
506	CON EDISON	39 ST & 2N AV	0 feet	Hazardous Waste Generator/Transporter
507	CON EDISON	39TH ST & 2ND AV	0 feet	Hazardous Waste Generator/Transporter
508	CON EDISON	39 ST & 2ND AV	0 feet	Hazardous Waste Generator/Transporter
509	CON EDISON	168 39TH ST VAULT 2020	0 feet	Hazardous Waste Generator/Transporter
510	CON EDISON	168 39TH ST	0 feet	Hazardous Waste Generator/Transporter
511	CON EDISON	168 39TH ST	0 feet	Hazardous Waste Generator/Transporter
512	CON EDISON	39 ST & 2 AV	0 feet	Hazardous Waste Generator/Transporter
513	CON EDISON	168 39TH ST	0 feet	Hazardous Waste Generator/Transporter
514	CON EDISON	41 ST & 2ND AVE	0 feet	Hazardous Waste Generator/Transporter
515	CON EDISON	”’ 40 ST & 2 AVE”’	0 feet	Hazardous Waste Generator/Transporter

516	CON EDISON	F/O SWC 41 ST & 1ST AVE	0 feet	Hazardous Waste Generator/Transporter
517	CON EDISON	F/O SWC 41 ST & 1ST AVE	0 feet	Hazardous Waste Generator/Transporter
518	NYCDEP	32ND ST & 2ND AVE	0 feet	Hazardous Waste Generator/Transporter
519	FULTON FERRY LIQUIDATORS INC	4002 2ND AVE	0 feet	Hazardous Waste Generator/Transporter
520	NEW YORK CITY OF PRINT SHOP HRA	80 39TH ST 1ST FLOOR	0 feet	Hazardous Waste Generator/Transporter
521	LM INDUSTRIES CO	INDUSTRY CITY 882 3RD AVE	0 feet	Hazardous Waste Generator/Transporter
522	NYSDOT	920 3RD AVE	0 feet	Hazardous Waste Generator/Transporter
523	REHAB OF I−278 VIADUCT	NYS DEPT OF TRANSPORTATION	0 feet	Hazardous Waste Generator/Transporter
524	UTRECHT MANUFACTURING	33 35TH ST	0 feet	Hazardous Waste Generator/Transporter
525	PETCO STORE #3774	200 36TH ST	0 feet	Hazardous Waste Generator/Transporter
623	INTERDYNAMICS, INC.	80 39TH STREET	0 feet	Chemical Bulk Storage Facility
628	BLATCHFORD BASE PLANT	32 33RD ST.	0 feet	Hazardous Substance Waste Disposal Site
631	GALAXCO INC.	33 34TH ST.	0 feet	Toxic Release Inventory Site
632	ALPHA COATINGS DIV ALPHA ASSOCIATES	254−36TH ST. BLDG. 2	0 feet	Toxic Release Inventory Site
633	ALPHA ASSOC. INC. ALPHA COATINGS DIV.	254 36TH ST. BLDG. 2, 6TH FLOOR SECTION C	0 feet	Toxic Release Inventory Site
634	INTERDYNAMICS INC.	80 39TH ST.	0 feet	Toxic Release Inventory Site
635	INTERDYNAMICS INC.	80 39TH ST.	0 feet	Toxic Release Inventory Site
636	TEKNI−PLEX INC	68−35TH ST	0 feet	Toxic Release Inventory Site
637	TEKNI−PLEX INC.	68 35TH ST.	0 feet	Toxic Release Inventory Site
638	VIRGINIA DARE EXTRACT CO. INC.	882 3RD. AVE.	0 feet	Toxic Release Inventory Site
643	BROOKLYN COATING	254 36TH ST	0 feet	Air Discharge Site
644	TEKNI−PLEX INC,	68 35TH ST	0 feet	Air Discharge Site
645	DELLA PACKAGING SPECIALTIES	87 35TH STREET	0 feet	Air Discharge Site
646	INDUSTRY CITY ASSOCIATES	254 36 STREET	0 feet	Air Discharge Site
647	ALPHA ASSOCIATES	254−36TH ST. BLDG. 2	0 feet	Air Discharge Site
648	AIMWELL PRODUCTS INC. (ENF. 10/29/90)	67 34 STREET	0 feet	Air Discharge Site
649	DECOR FURNITURE CORP/DOMANTI	254 36 STREET	0 feet	Air Discharge Site
90	DAVIDSON PIPE SUPPLY CO	37TH ST/BET. 2ND & 3RD AV	1 feet to the SSW*	Closed Status Spill (Unk/Other Cause)
526	CON ED	37−26 32ND ST	1 feet to the NE*	Hazardous Waste Generator/Transporter
527	ELCO TOY CO	4014 FIRST AVE, 6TH FLOOR	18 feet to the W*	Hazardous Waste Generator/Transporter
528	B & R IMPORT CO	4014 FIRST AVE, 5TH FLOOR	18 feet to the W*	Hazardous Waste Generator/Transporter
529	UTRECHT MANUFACTURING CORP	4014 1ST AVE − BLDG 26 SPACE 26−5 NORTH	18 feet to the W*	Hazardous Waste Generator/Transporter
340	116 39TH ST	116 39TH ST	30 feet to the W*	Closed Status Spill (Misc. Spill Cause)
341	116 39TH ST/MAGNOLIA IND.	116 39TH ST/MAGNOLIA IND.	30 feet to the W*	Closed Status Spill (Misc. Spill Cause)
342	VAULT#3264	40−14 1ST AVE	32 feet to the W*	Closed Status Spill (Misc. Spill Cause)
343	SPILL NUMBER 0103571	4014 FIRST AVE	32 feet to the W*	Closed Status Spill (Misc. Spill Cause)
650	PARADISE PLASTICS(MAGNOLIA INDUSTRIES	116 39TH STREET	34 feet to the W*	Air Discharge Site
91	TURNING POINT SHELTER	968 3RD AVENUE	37 feet to the SSE*	Closed Status Spill (Unk/Other Cause)
530	CON EDISON − MANHOLE 62484	116 39TH ST	37 feet to the W*	Hazardous Waste Generator/Transporter
531	CON EDISON	116 39TH ST	37 feet to the W*	Hazardous Waste Generator/Transporter
344	TRAIN YARD	200 39TH STREET AND WHITE PLAINS RD	38 feet to the WSW*	Closed Status Spill (Misc. Spill Cause)
345	MANHOLE#4080	35TH ST AND THIRD AVE	43 feet to the ESE*	Closed Status Spill (Misc. Spill Cause)
416	PARADISE PLASTICS	116 39TH STREET	43 feet to the W*	Petroleum Bulk Storage Site
532	VERIZON NEW YORK INC	3RD AVE & 35 ST	43 feet to the ESE*	Hazardous Waste Generator/Transporter
533	CONSOLIDATED EDISON	3 AVE & 35TH STREET	43 feet to the ESE*	Hazardous Waste Generator/Transporter
534	CONSOLIDATED EDISON	35TH ST & 3RD AVE	43 feet to the ESE*	Hazardous Waste Generator/Transporter
535	CONSOLIDATED EDISON	35RD ST & 3RD AVE MH4080	43 feet to the ESE*	Hazardous Waste Generator/Transporter
536	CONSOLIDATED EDISON	EXCV 3RD AVE & 35TH ST	43 feet to the ESE*	Hazardous Waste Generator/Transporter
537	CONSOLIDATED EDISON	MH66768−3RD AVE & 35TH ST	43 feet to the ESE*	Hazardous Waste Generator/Transporter
346	MANHOLE#66768 3RD AVE.	BETWE. 35TH /36TH ST	46 feet to the ESE*	Closed Status Spill (Misc. Spill Cause)
538	CON ED	F/O 960 3RD AVE	47 feet to the SSE*	Hazardous Waste Generator/Transporter
539	CON EDISON	168 36TH ST	50 feet to the WNW*	Hazardous Waste Generator/Transporter
540	CON EDISON	168 36TH ST	50 feet to the WNW*	Hazardous Waste Generator/Transporter

541	CONSOLIDATED EDISON	32ND STREET & 3RD AVE	57 feet to the ENE*	Hazardous Waste Generator/Transporter
542	CON EDISON	S/W/C 3 AVE AND 32 ST	57 feet to the ENE*	Hazardous Waste Generator/Transporter
543	CON EDISON	32 ST & 3RD AVE	57 feet to the ENE*	Hazardous Waste Generator/Transporter
417	GILMOUR SUPPLY CO.	152 41ST STREET	61 feet to the WSW*	Petroleum Bulk Storage Site
418	PALMIERI TRUCKMEN INC	120 41ST STREET	72 feet to the WSW*	Petroleum Bulk Storage Site
419	PALMIERI TRUCKMEN INC	120 41 ST	72 feet to the WSW*	Petroleum Bulk Storage Site
347	SHOW AUTO SALES −MTBE	4001 SECOND AVE	78 feet to the SW*	Closed Status Spill (Misc. Spill Cause)
544	F G P BUSH TERMINALINC	148 41ST ST 7TH FLOOR SEC 8	82 feet to the WSW*	Hazardous Waste Generator/Transporter
545	INTERNATIONAL TERMINAL OPERATIONS	1−39TH ST	84 feet to the WNW*	Hazardous Waste Generator/Transporter
3	DAVIDSON PIPE SUPPLY COMPANY	3RD AVE & 37TH STREET	90 feet to the SSE*	NYSDEC Inactive Haz Waste Disposal Site
420	RONNIE AUTO REPAIR.	4001 2ND AVENUE	91 feet to the SW*	Petroleum Bulk Storage Site
421	RAM'S AUTOMOTIVE SERVICE	4001 2 AVE	91 feet to the SW*	Petroleum Bulk Storage Site
639	ARTHUR MATNEY CO. INC.	4014 1ST AVE.	112 feet to the W*	Toxic Release Inventory Site
422	GILMOUR SUPPLY CO.	4101 FIRST AVENUE	117 feet to the WSW*	Petroleum Bulk Storage Site
92	GILMORE SUPPLY	4101 1ST AVE	127 feet to the WSW*	Closed Status Spill (Unk/Other Cause)
546	ARTHUR MATNEY (AM COSMETICS INC)	4014 FIRST AVE	127 feet to the W*	Hazardous Waste Generator/Transporter
348	MANHOLE # 70831	3RD AVE & 37TH ST	128 feet to the SSE*	Closed Status Spill (Misc. Spill Cause)
547	VERIZON LOG 23630 MH 34	37TH ST & 3RD AVE	128 feet to the SSE*	Hazardous Waste Generator/Transporter
548	CON EDISON	939 3 AVE	129 feet to the ESE*	Hazardous Waste Generator/Transporter
423	VIDAS AUTO REP SERV INC	887 3 AVE	140 feet to the ENE*	Petroleum Bulk Storage Site
93	LL AUTO REPAIR CENTER	129 34TH STREET	156 feet to the E*	Closed Status Spill (Unk/Other Cause)
424	U NEED AUTO REPAIR, INC.	129 34TH STREET	161 feet to the E*	Petroleum Bulk Storage Site
425	SUN TRUCKING RENTING	129 34 ST	161 feet to the E*	Petroleum Bulk Storage Site
94	GAS STATION − TEXACO −MTBE	889 THIRD AVENUE	163 feet to the ENE*	Closed Status Spill (Unk/Other Cause)
426	A−ONE CAR & TRUCK AUTO REPAIR	891 3RD AVENUE	167 feet to the E*	Petroleum Bulk Storage Site
63	COMADORE MANUFAC	3913 2ND AVE	171 feet to the SW*	Closed Status Tank Test Failure
427	BUSH TERMINAL − UNIT 'B'	4104 1ST AVENUE	174 feet to the WSW*	Petroleum Bulk Storage Site
428	HARBORSIDE MGMT CORP.	4100 1ST AVENUE	174 feet to the WSW*	Petroleum Bulk Storage Site
349	DRUM RUN	31 AND 2 AVE	175 feet to the NNE*	Closed Status Spill (Misc. Spill Cause)
549	CON EDISON	NEC 2 AVE / 31 ST	175 feet to the NNE*	Hazardous Waste Generator/Transporter
624	PYROCK CHEMICAL	214 40 STREET	175 feet to the SW*	Chemical Bulk Storage Facility
429	FRIENDLY STAR FUEL INC.	889 THIRD AVENUE	176 feet to the ENE*	Petroleum Bulk Storage Site
95	LISETTE COLON RESIDENCE	114 32ND ST	178 feet to the ENE*	Closed Status Spill (Unk/Other Cause)
350	114 32ND ST AT 3RD AVE.	114 32ND ST AT 3RD AVE	178 feet to the ENE*	Closed Status Spill (Misc. Spill Cause)
430	PYROCK CHEMICAL CORP.	214 40 ST	178 feet to the SW*	Petroleum Bulk Storage Site
550	CON EDISON	315 36TH ST	181 feet to the SE*	Hazardous Waste Generator/Transporter
551	LACQUER & CHEMICAL CORP	214 40TH ST	183 feet to the SW*	Hazardous Waste Generator/Transporter
552	INDUSTRIAL FINISHING PRODUCTS	214 40TH ST	183 feet to the SW*	Hazardous Waste Generator/Transporter
431	3913 2ND AVE. REALTY LLC	3913 2ND AVENUE	184 feet to the SW*	Petroleum Bulk Storage Site
640	INDUSTRIAL FINISHING PRODS., INC.	214 40TH ST.	186 feet to the SW*	Toxic Release Inventory Site
641	INDUSTRIAL FINISHING PROD.	214 40TH STREET	186 feet to the SW*	Toxic Release Inventory Site
553	CON EDISON	114 32 ST & 3RD AVE	188 feet to the ENE*	Hazardous Waste Generator/Transporter
651	LINCOLN METAL PROD	225 42ND ST	190 feet to the SW*	Air Discharge Site
96	CON EDISON VAULT #946	4014 FIRST AVENUE	193 feet to the WSW*	Closed Status Spill (Unk/Other Cause)
351	BUSH TERMINAL EDC −DDC	4104 FIRST AVENUE	193 feet to the WSW*	Closed Status Spill (Misc. Spill Cause)
352	BUSH TERMINAL EDC −DDC	4104 FIRST AVENUE	193 feet to the WSW*	Closed Status Spill (Misc. Spill Cause)
554	CON ED	957 3RD AVE & 36TH ST	208 feet to the SE	Hazardous Waste Generator/Transporter
555	YOOKEL INC	224 40TH ST	209 feet to the SW	Hazardous Waste Generator/Transporter
556	CON EDISON	FT OF 137 34 ST	214 feet to the E	Hazardous Waste Generator/Transporter
52	990 THIRD AVE	990 THIRD AVE	218 feet to the SW	Closed Status Tank Failure
353	COSTCO	976 3RD AVE	218 feet to the SW	Closed Status Spill (Misc. Spill Cause)
354	AT INTERSECTION BY COSTCO	650 2ND AVE AND 37TH ST	218 feet to the SW	Closed Status Spill (Misc. Spill Cause)
557	PORTS TERMINAL	38TH & 1ST AVE	233 feet to the W	Hazardous Waste Generator/Transporter

97	RIVERA RESIDENCE	121 33RD ST	242 feet to the ENE	Closed Status Spill (Unk/Other Cause)
98	SERVICE BOX #49030	IFO 117 32ND ST	243 feet to the ENE	Closed Status Spill (Unk/Other Cause)
558	CON EDISON	319 37 ST	245 feet to the SSE	Hazardous Waste Generator/Transporter
99	SERVICE BOX # 49019	124 31ST ST	257 feet to the ENE	Closed Status Spill (Unk/Other Cause)
100	216820; 42 ST AND 1ST AVE	42 ST AND 1ST AVE	258 feet to the WSW	Closed Status Spill (Unk/Other Cause)
101	ON THE STREET	42ND/WEST 1ST AVE	258 feet to the WSW	Closed Status Spill (Unk/Other Cause)
102	TRANSFORMER MANHOLE 60	42ND ST & 1ST AVE	258 feet to the WSW	Closed Status Spill (Unk/Other Cause)
355	VAULT #TM60	42 ST & 1ST AVE	258 feet to the WSW	Closed Status Spill (Misc. Spill Cause)
559	CONSOLIDATED EDISON	42 ST & 1 AVE TM60	258 feet to the WSW	Hazardous Waste Generator/Transporter
560	CONSOLIDATED EDISON MH74510	MH754510 1ST AVE & 42ND ST	258 feet to the WSW	Hazardous Waste Generator/Transporter
561	CONSOLIDATED EDISON − MH 74510	1ST AVE & 42ND ST	258 feet to the WSW	Hazardous Waste Generator/Transporter
562	CON EDISON	''' 42 ST & 1 AVE'''	258 feet to the WSW	Hazardous Waste Generator/Transporter
563	CON EDISON	42 & 1ST AV	258 feet to the WSW	Hazardous Waste Generator/Transporter
564	CON EDISON	F/O 42 ST & 1ST AVE	258 feet to the WSW	Hazardous Waste Generator/Transporter
565	CON EDISON	''' 42ND ST & 1ST AVE'''	258 feet to the WSW	Hazardous Waste Generator/Transporter
566	CONSOLIDATED EDISON	TM846−42ND ST & 2ND AVE	260 feet to the SW	Hazardous Waste Generator/Transporter
567	CON EDISON	42ND 5 20PT SOUTH OF 2ND AVE	260 feet to the SW	Hazardous Waste Generator/Transporter
568	DAVIDSON PIPE SUPPLY CO INC	990 THIRD AVE	260 feet to the SSW	Hazardous Waste Generator/Transporter
569	COSTCO WHOLESALE #318	976 3RD AVENUE	260 feet to the SSW	Hazardous Waste Generator/Transporter
356	STREET SPILL	31 STREET & 3RD AVE	261 feet to the ENE	Closed Status Spill (Misc. Spill Cause)
570	NYCDEP	3RD AVE & 31ST ST	261 feet to the ENE	Hazardous Waste Generator/Transporter
642	BUSH TERMINAL ASSOCIATES	269 37TH STREET	267 feet to the N	Wastewater Discharge Facility
432	SPIRO'S AUTO REPAIR	143 34TH STREET	280 feet to the E	Petroleum Bulk Storage Site
625	SUNSET PARK MATERIAL RECOVERY FACILITY	472 2ND AVE	283 feet to the N	Chemical Bulk Storage Facility
571	CON EDISON	49−60 31ST ST	287 feet to the NE	Hazardous Waste Generator/Transporter
572	STEVENS TECHNICAL SVC	145 34TH ST	317 feet to the E	Hazardous Waste Generator/Transporter
357	SPILL NUMBER 0404746	GOWANUS EXPRESSWAY @ 38TH	322 feet to the S	Closed Status Spill (Misc. Spill Cause)
626	42ND ST	42ND ST	336 feet to the WSW	Historic Utility Site
627			336 feet to the WSW	Historic Utility Site
573	CON EDISON − MANHOLE M49195	230 39 ST	339 feet to the SW	Hazardous Waste Generator/Transporter
574	LOUIS L ROSENBURG	162 42 ST	348 feet to the SW	Hazardous Waste Generator/Transporter
575	CON EDISON	334 36TH ST	350 feet to the SE	Hazardous Waste Generator/Transporter
576	NYC DEP	38 ST & 3 AVE	352 feet to the S	Hazardous Waste Generator/Transporter
577	CON EDISON	38TH ST & 3RD AVE	352 feet to the S	Hazardous Waste Generator/Transporter
433	SUNSET PARK MATERIAN RECOVERY FACILITY	472 2ND AVENUE	354 feet to the NNW	Petroleum Bulk Storage Site
578	US FOOD & DRUG ADMINISTRATION	850 3RD AVE	365 feet to the NE	Hazardous Waste Generator/Transporter
579	GENERAL SERVICES ADMINISTRATION	850 THIRD AVENUE	365 feet to the NE	Hazardous Waste Generator/Transporter
580	U S FOOD & DRUG ADMINISTRATION	850 THIRD AVENUE	365 feet to the NE	Hazardous Waste Generator/Transporter
581	CONSOLIDATED EDISON	V2905−F/O 840 3RD AVE	365 feet to the NE	Hazardous Waste Generator/Transporter
582	CON EDISON	337−36TH ST	377 feet to the SE	Hazardous Waste Generator/Transporter
583	OESM CORP	121 31ST ST	385 feet to the ENE	Hazardous Waste Generator/Transporter
584	NYSDOT BIN 106531G	GOWANUS EXPWY RAMP G OVER	387 feet to the SW	Hazardous Waste Generator/Transporter
585	NYC ECONOMIC DEVELOPMENT	BUSH TERMINAL #6	392 feet to the WSW	Hazardous Waste Generator/Transporter
103	VAULT 2905	I/F/O 840 3RD AVE	393 feet to the NE	Closed Status Spill (Unk/Other Cause)
586	MC LEAN TRUCKING CO	4210 SECOND AVE	399 feet to the SW	Hazardous Waste Generator/Transporter
587	CON EDISON	4210 2ND AVE	399 feet to the SW	Hazardous Waste Generator/Transporter
588	CON EDISON SERVICE BOX: 38769	4210 2ND AVE	399 feet to the SW	Hazardous Waste Generator/Transporter
434	ERNCO PROPERTIES CORP	13640 33 ST	404 feet to the E	Petroleum Bulk Storage Site
64	GENERAL SERVICES OF FEDS	850 3RD AVENUE (29TH ST AND 3RD AVE)	407 feet to the NE	Closed Status Tank Test Failure
104	850 3RD AVE	850 3RD AVENUE	407 feet to the NE	Closed Status Spill (Unk/Other Cause)
358	850 3RD AVENUE	850 3RD AVENUE	407 feet to the NE	Closed Status Spill (Misc. Spill Cause)
359	US GSA	850 3RD AVENUE (29TH ST AND 3RD AVE)	407 feet to the NE	Closed Status Spill (Misc. Spill Cause)
589	APPLE EXPRESS AUTO BODY	224 42ND ST	412 feet to the SW	Hazardous Waste Generator/Transporter

435	FEDERAL OFFICE BUILDING POWER PLANT	850 3RD AVENUE (29TH ST AND 3RD AVE)	427 feet to the NE	Petroleum Bulk Storage Site
590	CARCRAFT COLLISION WORKS INC	232 42ND AVENUE	427 feet to the SW	Hazardous Waste Generator/Transporter
591	CON EDISON MANHOLE: 4033	4223 2ND AVE	462 feet to the SW	Hazardous Waste Generator/Transporter
360	ON THE CORNER	156 35TH ST	463 feet to the ESE	Closed Status Spill (Misc. Spill Cause)
65	170 34TH STREET	170 34TH STREET	465 feet to the ESE	Closed Status Tank Test Failure
105	NYC HIGH SCHOOL	170 34TH STREET	465 feet to the ESE	Closed Status Spill (Unk/Other Cause)
361	NABISCO	170 34TH STREET	465 feet to the ESE	Closed Status Spill (Misc. Spill Cause)
362	156−170 34TH STREET	156−170 34TH STREET	465 feet to the ESE	Closed Status Spill (Misc. Spill Cause)
363	SUNSET PARK HIGH SCHOOL	170 34TH STREET	465 feet to the ESE	Closed Status Spill (Misc. Spill Cause)
436	NABISCO/LIFESAVERS COMPANY	170 34TH STREET, (165 35TH STREET)	478 feet to the ESE	Petroleum Bulk Storage Site
106	GOWANUS BAY	33RD ST & 1ST AVE	484 feet to the N	Closed Status Spill (Unk/Other Cause)
364	UNKNOWN	NORTH OF 33RD EASTOF 1ST AVE	484 feet to the N	Closed Status Spill (Misc. Spill Cause)
592	NYSDOT BIN 106531F	GOWANUS EXPWY RAMP F OVER	486 feet to the SSE	Hazardous Waste Generator/Transporter
593	NABISCO CO − LIFESAVERS	170 34TH ST	492 feet to the ESE	Hazardous Waste Generator/Transporter
594	CITY OF NY SCHOOL CONTSTRUCTION AUTH	153−35 STREET	492 feet to the ESE	Hazardous Waste Generator/Transporter
652	AMPACK PLASTICS	154 35TH STREET	492 feet to the ESE	Air Discharge Site
595	CON EDISON	838 3RD AVE	495 feet to the NE	Hazardous Waste Generator/Transporter
596	CON EDISON	838 3RD AVE	495 feet to the NE	Hazardous Waste Generator/Transporter
653	PHOENIX CANDY	147−151 35TH ST	495 feet to the ESE	Air Discharge Site
654	PHOENIX CANDY	147−151 35TH STREET	495 feet to the ESE	Air Discharge Site
365	SPILL NUMBER 9903726	122−30TH ST	498 feet to the ENE	Closed Status Spill (Misc. Spill Cause)
107	SERVICE BOX #48383	242 42ND ST	503 feet to the SW	Closed Status Spill (Unk/Other Cause)
437	CHINATOWN DIRECTION INC.	156 33 ST	512 feet to the E	Petroleum Bulk Storage Site
27	BUSH TERMINALS, PIER SIX SITE	FIRST AVE. AND 43RD ST	513 feet to the WSW	CERCLIS Superfund NFRAP Site
108	ON ROAD AT 43RD STREET	43RD STREET & 1ST AVENUE	513 feet to the WSW	Closed Status Spill (Unk/Other Cause)
109	BUSH TERMINAL COMPLEX	FIRST AVE & 43RD ST	513 feet to the WSW	Closed Status Spill (Unk/Other Cause)
366	BUSCH TERMINAL	43RD STREET & 1ST AVENUE	513 feet to the WSW	Closed Status Spill (Misc. Spill Cause)
367	43RD ST & 1ST AVE	43RD STREET & 1ST AVENUE	513 feet to the WSW	Closed Status Spill (Misc. Spill Cause)
368	REGULATOR OH−7D	43RD STREET AND 1ST AVE	513 feet to the WSW	Closed Status Spill (Misc. Spill Cause)
597	NYC DEP	43RD ST & 1ST AVE	513 feet to the WSW	Hazardous Waste Generator/Transporter
655	BUSH TERMINAL CORP	1 BUSH PLZ & 43RD ST	513 feet to the WSW	Air Discharge Site
369	43RD ST BETWEEN	2ND AVE & 1ST AVE	515 feet to the WSW	Closed Status Spill (Misc. Spill Cause)
110	MANHOLE 4016	30TH ST/3RD AVE	517 feet to the NE	Closed Status Spill (Unk/Other Cause)
111	THIRD AVE AND	30TH STREET	517 feet to the NE	Closed Status Spill (Unk/Other Cause)
112	VAULT 3471	3RD AVE/30TH ST	517 feet to the NE	Closed Status Spill (Unk/Other Cause)
370	FEEDER B−26	3RD AVE/30TH ST	517 feet to the NE	Closed Status Spill (Misc. Spill Cause)
598	CONSOLIDATED EDISON	V5191−3RD & 30TH ST	517 feet to the NE	Hazardous Waste Generator/Transporter
599	CON EDISON	INTERSECTION 30TH STREET &	517 feet to the NE	Hazardous Waste Generator/Transporter
600	CON EDISON	S/S 30 STREET 284 E/O 2 AVE	518 feet to the NNE	Hazardous Waste Generator/Transporter
601	CON EDISON	SEC 30TH ST / 2 AVE	518 feet to the NNE	Hazardous Waste Generator/Transporter
602	BELL ATLANTIC−NY	2 AVE/43 ST	518 feet to the SW	Hazardous Waste Generator/Transporter
603	CON EDISON	NE 43RD ST & 2ND AVE	518 feet to the SW	Hazardous Waste Generator/Transporter
656	AMER CAN CO	2 AVE & 43 ST	518 feet to the SW	Air Discharge Site
604	CON EDISON	FO 838 3RD AVE	522 feet to the NE	Hazardous Waste Generator/Transporter
438	DLJ ENTERPRISES LTD	260 39TH STREET	539 feet to the SSW	Petroleum Bulk Storage Site
605	CON EDISON	313 39 ST	544 feet to the S	Hazardous Waste Generator/Transporter
43	CON ED GOWANUS SUB STATION	3RD AVE AND 39TH	557 feet to the S	Active Haz Spill (Unknown/Other Cause)
371	GOWANUS EXPRESSWAY	39TH ST AT EXIT	557 feet to the S	Closed Status Spill (Misc. Spill Cause)
372	CORNER 39 ST & GOWANUS EX	39TH ST & GOWANUS EXPWY	557 feet to the S	Closed Status Spill (Misc. Spill Cause)
373	ROADWAY	39 ST AND 3 AVE	557 feet to the S	Closed Status Spill (Misc. Spill Cause)
374	GOWANAUS EXPRESSWAY XST 39TH ST	GOWANAUS EXPRESSWAY XST 39TH ST	557 feet to the S	Closed Status Spill (Misc. Spill Cause)
439	DAVIDSON PIPE SUPPLY CO INC	39TH STREET/THIRD AVENUE	557 feet to the S	Petroleum Bulk Storage Site
375	265 42ND STREET	265 42ND STREET	564 feet to the SSW	Closed Status Spill (Misc. Spill Cause)

606	CON EDISON	F/O 258 42ND ST	564 feet to the SSW	Hazardous Waste Generator/Transporter
607	J N B PRINTING & LITHOGRAPHERS INC 2	141 32ND ST	565 feet to the E	Hazardous Waste Generator/Transporter
608	METRO 1 AMBULANCE SVC	350 37TH ST	571 feet to the SSE	Hazardous Waste Generator/Transporter
113	SERVICE BOX 49069	168 35 STREET	575 feet to the ESE	Closed Status Spill (Unk/Other Cause)
440	PHOENIX CONFECTIONS	165 35 ST	590 feet to the ESE	Petroleum Bulk Storage Site
609	NYSDOT	255 42ND ST(BTWN 2ND & 3RD)	596 feet to the SSW	Hazardous Waste Generator/Transporter
610	NYSDOT	SHORE RD/255 42ND ST(2+3)	596 feet to the SSW	Hazardous Waste Generator/Transporter
441	YUES MONY AUTO REPAIR, INC.	158 33RD STREET	604 feet to the E	Petroleum Bulk Storage Site
611	CON EDISON	258 42ND ST	609 feet to the SSW	Hazardous Waste Generator/Transporter
612	CON EDISON	F/O 268 40TH ST	609 feet to the SSW	Hazardous Waste Generator/Transporter
442	P.S. 371 (OLD 615) − BROOKLYN K371	355 37TH STREET	612 feet to the SE	Petroleum Bulk Storage Site
443	COMMODORE MANUFACURING CORPORATION	140 43RD STREET	615 feet to the WSW	Petroleum Bulk Storage Site
444	3913 2ND AVE. REALTY LLC	4312 2ND AVENUE	615 feet to the WSW	Petroleum Bulk Storage Site
445	SEA JET TRUCKING CORP	140 43 ST	615 feet to the WSW	Petroleum Bulk Storage Site
613	METROPOLITAN DETENTION CTR	80−100 29TH ST	623 feet to the NE	Hazardous Waste Generator/Transporter
614	FEDERAL BUREAU OF PRISONS	830 3RD AVE BLDG 1	623 feet to the NE	Hazardous Waste Generator/Transporter
615	UNITED STATES MILITARY−COAST GUARD	SUPPLY CENTER−830 THIRD AVE	623 feet to the NE	Hazardous Waste Generator/Transporter
616	FEDERAL BUREAU OF PRISONS	830 3RD AVE	623 feet to the NE	Hazardous Waste Generator/Transporter
617	US MILITARY	830 THIRD AVE	623 feet to the NE	Hazardous Waste Generator/Transporter
618	US MILITARY	830 THIRD AVE	623 feet to the NE	Hazardous Waste Generator/Transporter
619	US MILITARY	830 THIRD AVE	623 feet to the NE	Hazardous Waste Generator/Transporter
620	US MILITARY	830 THIRD AVE	623 feet to the NE	Hazardous Waste Generator/Transporter
114	BROOKLYN MARINE TERMINAL EDC −DDC	29TH STREET − 39TH STREET & WATER STREET	627 feet to the NNW	Closed Status Spill (Unk/Other Cause)
115	BROOKLYN MARINE TERMINAL EDC −DDC	29TH STREET − 39TH STREET & WATER STREET	627 feet to the NNW	Closed Status Spill (Unk/Other Cause)
116	BROOKLYN MARINE TERMINAL EDC −DDC	29TH STREET − 39TH STREET & WATER STREET	627 feet to the NNW	Closed Status Spill (Unk/Other Cause)
117	BROOKLYN MARINE TERMINAL EDC −DDC	29TH STREET − 39TH STREET & WATER STREET	627 feet to the NNW	Closed Status Spill (Unk/Other Cause)
28	U.S. INFORMATION AGENCY	29 TH STREET AND 3RD AVENUE	629 feet to the NE	CERCLIS Superfund NFRAP Site
657	MY TOY CO	140 43RD ST	631 feet to the WSW	Air Discharge Site
118	SUNSET PARK HIGHSCHOOL	932−934 4 4TH AVE	634 feet to the ESE	Closed Status Spill (Unk/Other Cause)
658	NYC BD OF ED − PS 371	355 37TH STREET	635 feet to the SE	Civil & Admin. Enforcement Docket Site
66	COMMODORE MANUFACTURING	140 43RD STREET	636 feet to the WSW	Closed Status Tank Test Failure
119	MANHOLE TM2785	4301 1ST AVE	636 feet to the WSW	Closed Status Spill (Unk/Other Cause)
621	CON EDISON	331 39TH ST	637 feet to the S	Hazardous Waste Generator/Transporter
446	MATHEOS BROS. REALTY CORP.	175−181 34TH STREET	640 feet to the E	Petroleum Bulk Storage Site
447	MATHEOS BROS RLTY CRP	17581 34 ST	640 feet to the E	Petroleum Bulk Storage Site
629	US INFORMATION AGENCY	830 3RD AVE	642 feet to the NE	Hazardous Substance Waste Disposal Site
376	ROADWAY	GOWANUS EXPRESSWAY& 38TH	644 feet to the SSE	Closed Status Spill (Misc. Spill Cause)
448	VERIZON NEW YORK INC−NY−35555	230 43RD STREET	648 feet to the SW	Petroleum Bulk Storage Site
449	JOHN NAPPA	153 32 ST	657 feet to the E	Petroleum Bulk Storage Site
377	BELL ATLANTIC	230 43RD ST	658 feet to the SW	Closed Status Spill (Misc. Spill Cause)
450	COSMO AUTO PERFORMANCE INC.	896 4TH AVENUE	658 feet to the E	Petroleum Bulk Storage Site
622	NYC DEPT OF EDUCATION − PUBLIC SCHOOL 371K	355 37TH STREET	659 feet to the SE	Hazardous Waste Generator/Transporter
53	341 39TH ST	341 39TH ST	662 feet to the S	Closed Status Tank Failure
120	WAREHOUSE − MISC	341 39TH STREET	662 feet to the S	Closed Status Spill (Unk/Other Cause)
378	341 39TH ST.	341 39TH STREET	662 feet to the S	Closed Status Spill (Misc. Spill Cause)
379	341 39TH STREET	341 39TH STREET	662 feet to the S	Closed Status Spill (Misc. Spill Cause)
380	341 39TH ST/BKLYN	341 39TH STREET	662 feet to the S	Closed Status Spill (Misc. Spill Cause)
381	COMMERCIAL BUILDING	341 39TH STREET	662 feet to the S	Closed Status Spill (Misc. Spill Cause)
630	G & L EYES INC.	341 39TH ST.	670 feet to the S	Hazardous Substance Waste Disposal Site
121	CROSS HARBOR RAILROAD	4302 FIRST AVE	671 feet to the WSW	Closed Status Spill (Unk/Other Cause)
382	4302 1ST AVENUE	4302 FIRST AVE	671 feet to the WSW	Closed Status Spill (Misc. Spill Cause)
29	G & L EYES INC	341 − 39TH ST	678 feet to the S	CERCLIS Superfund NFRAP Site
122	43RD ST PIER/BKLYN	43RD ST PIER	740 feet to the W	Closed Status Spill (Unk/Other Cause)

383	276 A 41ST ST/BKLYN	276 A 41ST STREET	741 feet to the SSW	Closed Status Spill (Misc. Spill Cause)
67	4TH AVE & 34TH / 35TH ST.	4TH AVE & 34TH/35TH STREE	750 feet to the ESE	Closed Status Tank Test Failure
68	CLOSED−LACKOF RECENT INFO	34TH ST / 4TH AVE	750 feet to the ESE	Closed Status Tank Test Failure
69	CLOSED−LACKOF RECENT INFO	34TH ST / 4TH AVE	750 feet to the ESE	Closed Status Tank Test Failure
70	34TH ST & 4TH AVE/BKLYN	34TH ST & 4TH AVE	750 feet to the ESE	Closed Status Tank Test Failure
123	MAN HOLE 1043	4TH AVE & 34TH ST	750 feet to the ESE	Closed Status Spill (Unk/Other Cause)
124	SERVICE BOX 49073	35TH ST/4TH AVE	751 feet to the ESE	Closed Status Spill (Unk/Other Cause)
125	MAN HOLE # 4095	4TH AVE/35TH ST	751 feet to the ESE	Closed Status Spill (Unk/Other Cause)
384	4TH AVE & 35TH ST	4TH AVE & 35TH ST	751 feet to the ESE	Closed Status Spill (Misc. Spill Cause)
35	CONTAINER SERVICE INC.	265 43RD ST	754 feet to the SSW	Solid Waste Facility
126	313 40TH ST	313 40TH ST	756 feet to the S	Closed Status Spill (Unk/Other Cause)
127	MANHOLE # 3997	33RD STREET & 4TH AVE	757 feet to the E	Closed Status Spill (Unk/Other Cause)
128	MH #4095	4TH AVE & 36TH ST	758 feet to the SE	Closed Status Spill (Unk/Other Cause)
129	MANHOLE 62	36TH ST/4TH AVE	758 feet to the SE	Closed Status Spill (Unk/Other Cause)
130	MANHOLE 4092	4TH AVE/36 ST	758 feet to the SE	Closed Status Spill (Unk/Other Cause)
131	MANHOLE 4091	4TH AVE AND 36 AVE	758 feet to the SE	Closed Status Spill (Unk/Other Cause)
132	VS6048	44TH ST/2ND AVE	780 feet to the SW	Closed Status Spill (Unk/Other Cause)
133	MANHOLE 57618	44TH ST/20 FT E 2ND AVE	780 feet to the SW	Closed Status Spill (Unk/Other Cause)
134	GOWANUS CANAL	29TH STREET & 2ND AVENUE	783 feet to the NNE	Closed Status Spill (Unk/Other Cause)
135	GOWANUS CANAL	29 AND 2ND AVE	783 feet to the NNE	Closed Status Spill (Unk/Other Cause)
136	GOWANUS BAY	29TH ST AND 2ND AVE	783 feet to the NNE	Closed Status Spill (Unk/Other Cause)
137	SURFACE WATER	29TH ST AND 2ND AVE	783 feet to the NNE	Closed Status Spill (Unk/Other Cause)
138	GOWANAS BROOKLYN NY	29TH ST AND SECOND AVE	783 feet to the NNE	Closed Status Spill (Unk/Other Cause)
139	SPILL NUMBER 0106492	29TH STREET/2ND AVENUE	783 feet to the NNE	Closed Status Spill (Unk/Other Cause)
140	SPILL NUMBER 0101627	29 AND 2ND AVE	783 feet to the NNE	Closed Status Spill (Unk/Other Cause)
385	****TEST GOWANUS BAY****	29TH ST AND 2ND	783 feet to the NNE	Closed Status Spill (Misc. Spill Cause)
141	29TH ST & 3RD AVE	29TH ST & 3RD AVE	795 feet to the NE	Closed Status Spill (Unk/Other Cause)
142	MANHOLE 37164	3RD AVE AND 41ST ST	836 feet to the SSW	Closed Status Spill (Unk/Other Cause)
143	BETWEEN 2ND & 3RD AV	ON 44TH ST	852 feet to the SW	Closed Status Spill (Unk/Other Cause)
144	VAULT 3225	38TH ST/4TH AVE	870 feet to the SSE	Closed Status Spill (Unk/Other Cause)
145	PS # 24	38TH STREET AND 4TH AVE	870 feet to the SSE	Closed Status Spill (Unk/Other Cause)
146	MANHOLE 4069	3RD AVE/42ND ST	880 feet to the SSW	Closed Status Spill (Unk/Other Cause)
51	72 PRECINCT NYPD −DDC	830 4TH AVENUE	891 feet to the ENE	Active Haz Spill (Misc. Spill Cause)
54	72 PRECINCT NYPD −DDC	830 4TH AVENUE	891 feet to the ENE	Closed Status Tank Failure
55	72 PRECINCT NYPD −DDC	830 4TH AVENUE	891 feet to the ENE	Closed Status Tank Failure
147	75 PRECINCT NYPD −DDC	830 4TH AVENUE	891 feet to the ENE	Closed Status Spill (Unk/Other Cause)
148	72 POLICE STATION	830 4TH AVE	891 feet to the ENE	Closed Status Spill (Unk/Other Cause)
149	FOOT OF 29 ST. BKLYN/SHEE	FOOT OF 29TH ST.	920 feet to the NNE	Closed Status Spill (Unk/Other Cause)
150	30TH ST & 4TH AVE/BKLYN	30TH STREET & 4TH AVENUE	926 feet to the ENE	Closed Status Spill (Unk/Other Cause)
44	SHELL	833 4TH AVE	945 feet to the E	Active Haz Spill (Unknown/Other Cause)
56	SPILL NUMBER 9803014	357 40TH ST	962 feet to the S	Closed Status Tank Failure
71	FRED ALIMONDA	357 40TH STREET	962 feet to the S	Closed Status Tank Test Failure
151	JOKHAN RESIDENCE	322 41ST STREET	969 feet to the SSW	Closed Status Spill (Unk/Other Cause)
152	FEEDER 25 − MH66769	3RD AVE & 43RD ST	979 feet to the SSW	Closed Status Spill (Unk/Other Cause)
386	MANHOLE 66769	3RD AVE/43RD ST	979 feet to the SSW	Closed Status Spill (Misc. Spill Cause)
153	MANHOLE 73167	39TH STREET & 4TH AVE	997 feet to the SSE	Closed Status Spill (Unk/Other Cause)
154	VAULT 6035	39TH STREET & 4TH AVE	997 feet to the SSE	Closed Status Spill (Unk/Other Cause)
155	SERVICE VAULT 6035	39TH ST/4TH AVE	997 feet to the SSE	Closed Status Spill (Unk/Other Cause)
156	815 THIRD AVE	815 THIRD AVE	1003 feet to the ENE	Closed Status Spill (Unk/Other Cause)
157	OLD GAS STATION	3RD AVENUE	1003 feet to the ENE	Closed Status Spill (Unk/Other Cause)
158	SOIL	149−157 29TH ST	1022 feet to the ENE	Closed Status Spill (Unk/Other Cause)
72	MOBIL S/S	987 4TH AVE	1040 feet to the SSE	Closed Status Tank Test Failure
159	MANHOLE #66767	3RD AVE 100FT.SOUTH 28TH	1048 feet to the NE	Closed Status Spill (Unk/Other Cause)

160	OILY SOIL IN EXCAVATION AT MH 66767	3RD AVENUE & 28TH STREET	1050 feet to the NE	Closed Status Spill (Unk/Other Cause)
161	MANHOLE 66767	28TH STAND 3RD AVE	1050 feet to the NE	Closed Status Spill (Unk/Other Cause)
387	3RD AVE S/O 28TH ST	3RD AVE/28TH ST	1050 feet to the NE	Closed Status Spill (Misc. Spill Cause)
388	BETWEEN 43 AND 44ST − MANHOLE # 66769	THIRD AVE	1053 feet to the SSW	Closed Status Spill (Misc. Spill Cause)
45	PETROLEUM CONTAMINATION IN SOIL	822 4TH AVE	1081 feet to the ENE	Active Haz Spill (Unknown/Other Cause)
57	971−975 4TH AVE.	971 4TH AVE	1085 feet to the SE	Closed Status Tank Failure
58	GREENWOOD CEMETERY	921 4TH AVENUE	1088 feet to the ESE	Closed Status Tank Failure
162	437 36TH ST	437 36TH ST	1115 feet to the SE	Closed Status Spill (Unk/Other Cause)
389	GOWANUS BAY	28TH STREET & FIRST AVE	1119 feet to the NNE	Closed Status Spill (Misc. Spill Cause)
163	XFMR EXPLOSION AND FIRE − TM #192	44 STREET UNDER BQE	1147 feet to the SSW	Closed Status Spill (Unk/Other Cause)
164	DRUM RUN	4473 FIRST AVE	1151 feet to the WSW	Closed Status Spill (Unk/Other Cause)
59	OHANNA APARTMENT BUILDING	4420 3RD AVE	1169 feet to the SSW	Closed Status Tank Failure
165	4004 4TH AVE	40TH ST AND 4TH AVE	1173 feet to the S	Closed Status Spill (Unk/Other Cause)
166	241 46TH STREET / BROOKLY	241 46TH ST/2 & 3RD AVE	1277 feet to the SW	Closed Status Spill (Unk/Other Cause)
167	RELEASE TO SEWER FROM VAC TRUCK	28 STREET & 4 AVENUE	1291 feet to the ENE	Closed Status Spill (Unk/Other Cause)
168	MANHOLE #61195	4TH AVENUE AND 28 STREET	1291 feet to the ENE	Closed Status Spill (Unk/Other Cause)
169	MANHOLE 255	28TH ST & 4TH AVE	1291 feet to the ENE	Closed Status Spill (Unk/Other Cause)
46	FORMER MIDAS FACILITY	801 4TH AVENUE	1294 feet to the ENE	Active Haz Spill (Unknown/Other Cause)
170	MIDAS	801 4TH AVENUE	1294 feet to the ENE	Closed Status Spill (Unk/Other Cause)
171	SERCIVE BOX SB3400	199 30TH ST	1336 feet to the E	Closed Status Spill (Unk/Other Cause)
172	MAN HOLE #61676	4TH AVE AND 41ST STREET	1376 feet to the S	Closed Status Spill (Unk/Other Cause)
173	ROADWAY	4TH AVE & 41ST STREET	1376 feet to the S	Closed Status Spill (Unk/Other Cause)
174	MANHOLE 73170	4TH AVE AND 41ST ST	1376 feet to the S	Closed Status Spill (Unk/Other Cause)
175	188 27TH ST/BROOKLYN	188 27TH STREET	1383 feet to the ENE	Closed Status Spill (Unk/Other Cause)
176	SERVICE BOX	347 44TH STREET	1393 feet to the SSW	Closed Status Spill (Unk/Other Cause)
36	ANTON JUNICIC ENTERPRISES INC	776 3RD AVE	1434 feet to the NE	Solid Waste Facility
177	EXCAVATION	125 27TH ST	1445 feet to the NE	Closed Status Spill (Unk/Other Cause)
178	UNKNOWN−RECHECK	127 27TH STREET	1445 feet to the NE	Closed Status Spill (Unk/Other Cause)
47	WOLF − AMOCO GAS STATION	842 5TH AVE/36TH ST	1457 feet to the SE	Active Haz Spill (Unknown/Other Cause)
179	842 FIFTH AVE/BKLYN/AMOCO	842 5TH AVENUE	1457 feet to the SE	Closed Status Spill (Unk/Other Cause)
180	776 3RD AVENUE	776 3RD AVENUE	1458 feet to the NE	Closed Status Spill (Unk/Other Cause)
181	MANHOLE #49287	444 40 STREET	1464 feet to the SSE	Closed Status Spill (Unk/Other Cause)
48	GOWANUS SUBSTATION PH 2	27TH STREET & 3RD AVENUE	1468 feet to the NNE	Active Haz Spill (Unknown/Other Cause)
182	MANHOLE 67422	THIRD AVE AT 27TH STREET	1468 feet to the NNE	Closed Status Spill (Unk/Other Cause)
183	MANHOLE #67422	29TH STREET & 2ND AVENUE	1468 feet to the NNE	Closed Status Spill (Unk/Other Cause)
184	GOWANUS SUBSTATION	27 ST & 3RD AVE	1468 feet to the NNE	Closed Status Spill (Unk/Other Cause)
185	GOWANUS SUBSTATION	27TH STREET AT THIRD AVE	1468 feet to the NNE	Closed Status Spill (Unk/Other Cause)
186	GOWANUS SUBSTATION	27TH STREET & 3RD AVENUE	1468 feet to the NNE	Closed Status Spill (Unk/Other Cause)
187	GOWANUS SUB STATION	27TH STREET/3RD AVE	1468 feet to the NNE	Closed Status Spill (Unk/Other Cause)
188	CON ED SUBSTATION	27 STREET AND 3RD AVE	1468 feet to the NNE	Closed Status Spill (Unk/Other Cause)
189	SUB STATION	99 27 TH STREET	1468 feet to the NNE	Closed Status Spill (Unk/Other Cause)
190	CONCRETE	99 27TH STREET	1468 feet to the NNE	Closed Status Spill (Unk/Other Cause)
191	GOWANUS SUBSTATION	27TH ST AND 3RD AVE	1468 feet to the NNE	Closed Status Spill (Unk/Other Cause)
192	PAD MOUNT/GOWANUS SUB STATION	99 AND 27 ST	1468 feet to the NNE	Closed Status Spill (Unk/Other Cause)
193	GOWANS SUBSTATION	99 27TH ST	1468 feet to the NNE	Closed Status Spill (Unk/Other Cause)
194	GOWANS SUB STATION	99 27TH STREET	1468 feet to the NNE	Closed Status Spill (Unk/Other Cause)
195	GOWANAS SUBSTATION	27TH ST AND 3RD AVE	1468 feet to the NNE	Closed Status Spill (Unk/Other Cause)
196	GOWANUS FACILITY	99 27TH ST	1468 feet to the NNE	Closed Status Spill (Unk/Other Cause)
197	GOWANUS SUBSTATION	27TH ST/ 3RD AVE	1468 feet to the NNE	Closed Status Spill (Unk/Other Cause)
198	6 0Z IN MOAT AT COOLING PLT # 2.	GOWANUS SUBSTATION	1468 feet to the NNE	Closed Status Spill (Unk/Other Cause)
199	GOWANUS SUB STATION	27TH STREET & 3RD AVENUE	1468 feet to the NNE	Closed Status Spill (Unk/Other Cause)
200	GOWANUS SUBSTATION	27TH STREET/3RD AVE	1468 feet to the NNE	Closed Status Spill (Unk/Other Cause)
201	GOWANUS SUBSTATION	27TH STREET & 3RD AVENUE	1468 feet to the NNE	Closed Status Spill (Unk/Other Cause)

202	MANHOLE 67422	GOWANUS SWITCHING STATION	1468 feet to the NNE	Closed Status Spill (Unk/Other Cause)
203	GOWANUS SUBSTATION	27TH STREET AT THIRD AVE	1468 feet to the NNE	Closed Status Spill (Unk/Other Cause)
204	GOWANUS SUBSTATION	27TH STREET & 3RD AVENUE	1468 feet to the NNE	Closed Status Spill (Unk/Other Cause)
205	GOWANUS SUB STATION	27TH STREET & 3RD AVENUE	1468 feet to the NNE	Closed Status Spill (Unk/Other Cause)
206	MANHOLE67422−GOWANUS SS	3RD AVE−27TH	1468 feet to the NNE	Closed Status Spill (Unk/Other Cause)
207	GOWANUS SUBSTATION	27TH STREET/3RD AVE	1468 feet to the NNE	Closed Status Spill (Unk/Other Cause)
208	GOWANUS SUB STATION	3RD AVE/27TH STREET	1468 feet to the NNE	Closed Status Spill (Unk/Other Cause)
209	GOWANUS SUB STATION	27TH STREET & 3RD AVENUE	1468 feet to the NNE	Closed Status Spill (Unk/Other Cause)
390	DIELECTRIC SPILL AT GOWANUS SUBSTATION	99 27TH STREET	1468 feet to the NNE	Closed Status Spill (Misc. Spill Cause)
391	GOWANUS SUBSTATION	99 27 STREET	1468 feet to the NNE	Closed Status Spill (Misc. Spill Cause)
392	GOWANUS SUBSTATION CP#3	27TH STREET/3RD AVE	1468 feet to the NNE	Closed Status Spill (Misc. Spill Cause)
210	SERVICE BOX 46979	181−83 27TH ST	1493 feet to the ENE	Closed Status Spill (Unk/Other Cause)
211	MANHOLE #4004	4TH AVE/27TH ST	1509 feet to the ENE	Closed Status Spill (Unk/Other Cause)
33	BUSH TERMINAL	5102 1ST AVENUE	1542 feet to the WSW	Brownfields Site
212	205 29TH STREET	205 29TH STREET	1549 feet to the E	Closed Status Spill (Unk/Other Cause)
213	217902; 5 AVE AND 36 ST.	5 AVE AND 36 ST.	1555 feet to the SE	Closed Status Spill (Unk/Other Cause)
214	MANHOLE 4045	4TH AVE/42ND ST	1560 feet to the S	Closed Status Spill (Unk/Other Cause)
215	MANHOLE 70609	26TH ST AND 3RD AVE	1561 feet to the NE	Closed Status Spill (Unk/Other Cause)
216	MANHOLE 70609	26TH ST/3RD AVE	1561 feet to the NE	Closed Status Spill (Unk/Other Cause)
30	SIGNO TRADING KENSTON	1ST AVE BTWN 43RD & 50TH ST−BUSH BL# 58	1581 feet to the WSW	CERCLIS Superfund NFRAP Site
37	NY CROSS HARBOR RR CORP.		1595 feet to the WSW	Solid Waste Facility
38	NY CROSS HARBOR RAILROAD TERMINAL CORP.	1ST AVE AND 43RD ST	1595 feet to the WSW	Solid Waste Facility
217	MANHOLE 5829	4TH AVE/43RD ST	1625 feet to the S	Closed Status Spill (Unk/Other Cause)
60	GOWANUS TURBINE SITE	29TH STREET & 2ND AVENUE	1630 feet to the NNE	Closed Status Tank Failure
218	GOWANUS GAS TURBINES	29TH STREET & 2ND AVENUE	1630 feet to the NNE	Closed Status Spill (Unk/Other Cause)
219	GOWANUS GAS TURBINE SITE	29TH STREET & 2ND AVENUE	1630 feet to the NNE	Closed Status Spill (Unk/Other Cause)
220	GOWANUS CANAL	29TH STREET & 2ND AVENUE	1630 feet to the NNE	Closed Status Spill (Unk/Other Cause)
221	GOWANAUS GAS TURBINE SITE	29TH STREET & 2ND AVENUE	1630 feet to the NNE	Closed Status Spill (Unk/Other Cause)
222	GOWANUS GAS TURBINE SITE	29TH STREET/2ND AVENUE	1630 feet to the NNE	Closed Status Spill (Unk/Other Cause)
223	GOWANUS CANNAL	29TH STREET & 2ND AVENUE	1630 feet to the NNE	Closed Status Spill (Unk/Other Cause)
224	CON ED GOWANUS GAS TURBIN	29TH STREET & 2ND AVENUE	1630 feet to the NNE	Closed Status Spill (Unk/Other Cause)
225	GOWANUS CANAL	29TH STREET & 2ND AVENUE	1630 feet to the NNE	Closed Status Spill (Unk/Other Cause)
226	GOWANUS GAS TURBINES	29TH STREET & 2ND AVENUE	1630 feet to the NNE	Closed Status Spill (Unk/Other Cause)
227	GOWANUS GAS TURBINES	29TH STREET & 2ND AVENUE	1630 feet to the NNE	Closed Status Spill (Unk/Other Cause)
228	GOWANUS TURBINE SITE	29TH STREET/2ND AVENUE	1630 feet to the NNE	Closed Status Spill (Unk/Other Cause)
229	GOWANAS GAS TURBINES	27TH ST/2ND AVE	1630 feet to the NNE	Closed Status Spill (Unk/Other Cause)
230	GOWANUS GAS TURBINE FAC	29TH STREET & 2ND AVENUE	1630 feet to the NNE	Closed Status Spill (Unk/Other Cause)
231	GOWANUS CANAL	29TH STREET & 2ND AVENUE	1630 feet to the NNE	Closed Status Spill (Unk/Other Cause)
232	GOWANUS GAS TURBINE SITE	29TH STREET & 2ND AVENUE	1630 feet to the NNE	Closed Status Spill (Unk/Other Cause)
233	GOWANUS BAY	29TH STREET & 2ND AVENUE	1630 feet to the NNE	Closed Status Spill (Unk/Other Cause)
234	.FALSE.	27TH STREET & 3RD AVENUE	1630 feet to the NNE	Closed Status Spill (Unk/Other Cause)
235	GOWANUS GAS TURBINE SITE	29TH STREET & 2ND AVENUE	1630 feet to the NNE	Closed Status Spill (Unk/Other Cause)
236	GOWANUS GAS TURBINES	29TH STREET & 2ND AVENUE	1630 feet to the NNE	Closed Status Spill (Unk/Other Cause)
237	GOWANUS GAS TURBINE SITE	29TH ST/240 AVE	1630 feet to the NNE	Closed Status Spill (Unk/Other Cause)
238	GOWANUS GAS TURBINE SITE	27TH STREET & 3RD AVENUE	1630 feet to the NNE	Closed Status Spill (Unk/Other Cause)
239	GOWANUS GAS TURBINES	27TH STREET & 3RD AVENUE	1630 feet to the NNE	Closed Status Spill (Unk/Other Cause)
240	27TH ST & 2ND AVENUE	27TH ST & 2ND AVE	1630 feet to the NNE	Closed Status Spill (Unk/Other Cause)
241	GOWANUS GAS TURBINES	27TH ST & 1ST AVE	1630 feet to the NNE	Closed Status Spill (Unk/Other Cause)
242	DRILL	420 2ND AVE	1630 feet to the NNE	Closed Status Spill (Unk/Other Cause)
243	GOWANUS BAY	420 2ND AVE	1630 feet to the NNE	Closed Status Spill (Unk/Other Cause)
244	US POWER GEN	420 2 AVE	1630 feet to the NNE	Closed Status Spill (Unk/Other Cause)
245	STREET	420 2ND AVE	1630 feet to the NNE	Closed Status Spill (Unk/Other Cause)
246	GOWANUS BAY	420 2ND AVE	1630 feet to the NNE	Closed Status Spill (Unk/Other Cause)

247	GOWANUS GAS TURBINES	29TH STREET & 2ND AVENUE	1630 feet to the NNE	Closed Status Spill (Unk/Other Cause)
393	GOWANUS GAS TURBINES	27TH STREET & 3RD AVENUE	1630 feet to the NNE	Closed Status Spill (Misc. Spill Cause)
394	29TH ST & 2ND AVENUE	29TH STREET/2ND AVENUE	1630 feet to the NNE	Closed Status Spill (Misc. Spill Cause)
395	GOWANUS CANAL	29TH STREET/2ND AVENUE	1630 feet to the NNE	Closed Status Spill (Misc. Spill Cause)
248	MH #3979	5TH AVE & 38TH ST	1634 feet to the SE	Closed Status Spill (Unk/Other Cause)
249	MH#3979	5TH AVE & 38TH ST	1634 feet to the SE	Closed Status Spill (Unk/Other Cause)
250	MANHOLE #3979	5TH AVE & 38TH ST	1634 feet to the SE	Closed Status Spill (Unk/Other Cause)
251	MANHOLE #3979	5TH AVE & 38TH ST	1634 feet to the SE	Closed Status Spill (Unk/Other Cause)
252	5TH AVE AND	5TH AVE & 38TH ST	1634 feet to the SE	Closed Status Spill (Unk/Other Cause)
253	MANHOLE # TM55	30TH ST/5TH AVE	1647 feet to the E	Closed Status Spill (Unk/Other Cause)
73	871 5TH AV/JACKIE GLEASON	871 5TH AVE	1663 feet to the SE	Closed Status Tank Test Failure
254	JACKIE GLEASON DEPOT − NYCT	871 5TH AVE	1663 feet to the SE	Closed Status Spill (Unk/Other Cause)
255	JACKIE GLEASON DEPOT	871 5TH AVE	1663 feet to the SE	Closed Status Spill (Unk/Other Cause)
256	MTA BUS DEPOT	871 5TH AVE	1663 feet to the SE	Closed Status Spill (Unk/Other Cause)
257	JACKIE GLEASON BUS DEPOT	871 5TH AVE	1663 feet to the SE	Closed Status Spill (Unk/Other Cause)
258	JACKIE GLEASON DEPOT	871 5TH AVE	1663 feet to the SE	Closed Status Spill (Unk/Other Cause)
259	JACKIE GLEASON DEPOT	871 5TH AVE	1663 feet to the SE	Closed Status Spill (Unk/Other Cause)
396	NYCT JACKIE GLEASON BUS DEPOT	871 5TH AVE	1663 feet to the SE	Closed Status Spill (Misc. Spill Cause)
397	JACKIE GLEASON DEPOT	871 5TH AVE	1663 feet to the SE	Closed Status Spill (Misc. Spill Cause)
260	4201 4TH AVE/B'KLYN/OLD C	4201 4TH AVE	1677 feet to the S	Closed Status Spill (Unk/Other Cause)
261	SERVICE BOX 48297	459 41ST ST	1700 feet to the SSE	Closed Status Spill (Unk/Other Cause)
262	444 41ST STREET	444 41ST STREET	1704 feet to the S	Closed Status Spill (Unk/Other Cause)
263	MANHOLE #6016	WEST SIDE 4TH AVE/26TH ST	1739 feet to the ENE	Closed Status Spill (Unk/Other Cause)
264	APARTMENT BUILDING	881 5TH AVE	1751 feet to the SSE	Closed Status Spill (Unk/Other Cause)
398	881−887 5TH AVE LLC	881 5TH AVE	1751 feet to the SSE	Closed Status Spill (Misc. Spill Cause)
399	VS 5217	47TH ST & 3RD AVE	1767 feet to the SSW	Closed Status Spill (Misc. Spill Cause)
400	AMOCO STATION #5082	764 4TH AVE	1791 feet to the ENE	Closed Status Spill (Misc. Spill Cause)
49	MAN HOLE	25TH ST AND 3RD AVE	1813 feet to the NE	Active Haz Spill (Unknown/Other Cause)
265	TM 4381	25TH ST/3RD AVE	1813 feet to the NE	Closed Status Spill (Unk/Other Cause)
266	MANHOLE #74514	25TH ST & 3RD AVE	1813 feet to the NE	Closed Status Spill (Unk/Other Cause)
267	LAFARGE	25TH ST AND GOWANUS EXPRESSWAY	1813 feet to the NE	Closed Status Spill (Unk/Other Cause)
268	MANHOLE # 74514	3RD AVE/25 STREET	1813 feet to the NE	Closed Status Spill (Unk/Other Cause)
269	VAULT #4381	25TH ST & 3RD AVE	1813 feet to the NE	Closed Status Spill (Unk/Other Cause)
270	TM 4381	25TH ST/3RD AVE	1813 feet to the NE	Closed Status Spill (Unk/Other Cause)
271	MANHOLE 74514	25TH ST WEST OF 3RD AVE	1815 feet to the NE	Closed Status Spill (Unk/Other Cause)
272	418 43RD STREET	418 43RD STREET	1844 feet to the S	Closed Status Spill (Unk/Other Cause)
273	SAMS AUTO REPAIR	4TH AVE/BETWEEN 25 &26TH	1854 feet to the ENE	Closed Status Spill (Unk/Other Cause)
34	BUSH TERMINAL LANDFILL PIERS 1−4	47TH TO 52ND STREET AND 1ST AVE TO GOWANUS BAY	1894 feet to the WSW	Brownfields Site
274	TIME WARNER	769 5TH AVE	1894 feet to the ENE	Closed Status Spill (Unk/Other Cause)
275	ACCU TRAVEL	117−127 25TH ST	1910 feet to the NE	Closed Status Spill (Unk/Other Cause)
4	REAR OF BUSH TERMINAL BUILDING	END OF 47 THRU 52ND STREETS	1956 feet to the WSW	NYSDEC Inactive Haz Waste Disposal Site
31	REAR BUSH TERMINAL BUILDING	END OF 47TH THRU 52ND STREET	1956 feet to the WSW	CERCLIS Superfund NFRAP Site
50	SUBWAY R LINE −NYCT	25TH STREET AND 4TH AVENUE	1976 feet to the ENE	Active Haz Spill (Unknown/Other Cause)
61	25TH ST − 4TH AVE SUB−STA	25TH ST − 4TH AVE SUB−STA	1976 feet to the ENE	Closed Status Tank Failure
74	CITGO STATION	4TH AV & 25TH ST	1976 feet to the ENE	Closed Status Tank Test Failure
276	SPILL NUMBER 9900316	4TH AVE & 25TH ST	1976 feet to the ENE	Closed Status Spill (Unk/Other Cause)
277	MANHOLE 94B & 96 NR LINE	25TH ST & 4TH AVE	1976 feet to the ENE	Closed Status Spill (Unk/Other Cause)
278	SUBWAY TUNNEL	25 ST & 4TH AVENUE	1976 feet to the ENE	Closed Status Spill (Unk/Other Cause)
279	25 ST & 4TH AVENUE	25 ST & 4TH AVENUE	1976 feet to the ENE	Closed Status Spill (Unk/Other Cause)
280	25TH ST & 4TH AVE	25TH ST/4TH AVE	1976 feet to the ENE	Closed Status Spill (Unk/Other Cause)
281	AMERICAL COLLISION	247 27TH ST	1984 feet to the ENE	Closed Status Spill (Unk/Other Cause)
282	4TH AVE 46TH ST	4TH AVE 46TH ST	2016 feet to the SSW	Closed Status Spill (Unk/Other Cause)
283	SB 49215	532 39TH ST	2016 feet to the SSE	Closed Status Spill (Unk/Other Cause)

284	MANHOLE 56710	541 39TH ST	2043 feet to the SE	Closed Status Spill (Unk/Other Cause)
41	207 25TH STREET	207 25TH STREET	2114 feet to the ENE	Active Tank Test Failure
285	SERVICE BOX 48726	421 & 423 46TH ST	2160 feet to the S	Closed Status Spill (Unk/Other Cause)
75	CLOSED−LACKOF RECENT INFO	540 40TH ST	2171 feet to the SSE	Closed Status Tank Test Failure
76	APARTMENT BUILDING	540 40TH STREET	2171 feet to the SSE	Closed Status Tank Test Failure
286	4901 FIRST AVENUE	4901 FIRST AVENUE	2181 feet to the SW	Closed Status Spill (Unk/Other Cause)
287	MANHOLE 46920	209 24TH ST	2195 feet to the NE	Closed Status Spill (Unk/Other Cause)
5	FORMER MOORE MCCORMACK LINES−CONTINENTAL TERMINALS	730 3RD AVENUE	2208 feet to the NE	NYSDEC Inactive Haz Waste Disposal Site
288	4TH AVE/24TH STREET	4TH AVE/24TH STREET	2219 feet to the ENE	Closed Status Spill (Unk/Other Cause)
289	NYPA GOWANUS UNIT 6	730 AND 3RD AVE AND 23RD ST	2244 feet to the NE	Closed Status Spill (Unk/Other Cause)
290	NYPA	730 3RD AVE	2244 feet to the NE	Closed Status Spill (Unk/Other Cause)
291	FORMER MOORE MCCORMACK LINES− CONTINENTAL TERMINAL	730 3RD AVE / 106−112 23RD ST / 109−111 23RD ST	2244 feet to the NE	Closed Status Spill (Unk/Other Cause)
401	POWER PLANT SITE − JOSEPH J SEAMER	730 3RD AVE 23RD ST	2244 feet to the NE	Closed Status Spill (Misc. Spill Cause)
77	GOLDEN MILLION	276−280 24TH ST	2274 feet to the ENE	Closed Status Tank Test Failure
292	DRUM RUN	276−280 24TH ST	2274 feet to the ENE	Closed Status Spill (Unk/Other Cause)
293	38TH STREET YARD	6TH AVE & 38TH STREET	2274 feet to the SE	Closed Status Spill (Unk/Other Cause)
294	38TH ST YARD	38TH ST/9TH AVE	2274 feet to the SE	Closed Status Spill (Unk/Other Cause)
295	38TH ST YARD	38TH ST & 9TH AVE	2274 feet to the SE	Closed Status Spill (Unk/Other Cause)
296	38TH ST YARD −NYCT	9TH AVE & 38TH ST	2274 feet to the SE	Closed Status Spill (Unk/Other Cause)
297	138 23RD ST./B'KLYN	138 23RD ST.	2290 feet to the NE	Closed Status Spill (Unk/Other Cause)
298	23RD STREET AND	3RD AVENUE	2337 feet to the NE	Closed Status Spill (Unk/Other Cause)
299	MANHOLE 65438	3RD AVE 23ST	2337 feet to the NE	Closed Status Spill (Unk/Other Cause)
300	GOWANUS PLANT/ GTG	CORNER 23RD AND 3RD AVE	2337 feet to the NE	Closed Status Spill (Unk/Other Cause)
301	NY POWER AUTHORITY	23RD & 3RD AVE	2337 feet to the NE	Closed Status Spill (Unk/Other Cause)
302	GOWANUS PLANT UNIT 6	23RD & 3RD	2337 feet to the NE	Closed Status Spill (Unk/Other Cause)
303	2 NIPA GAS TURBINE GEN SI	23RD ST & 3RD AVE	2337 feet to the NE	Closed Status Spill (Unk/Other Cause)
304	23RD ST / 3RD AVE	23RD ST/3RD AVE	2337 feet to the NE	Closed Status Spill (Unk/Other Cause)
402	B'KLYN QNS EXPWY & 23RD	BROOKLYN QUEENS EXPRESSWAY & 23RD	2337 feet to the NE	Closed Status Spill (Misc. Spill Cause)
305	STREETSIDE	50TH ST & 2ND AVE	2342 feet to the SW	Closed Status Spill (Unk/Other Cause)
32	KENSTON WAREHOUSE	50TH ST & 1ST AVE	2344 feet to the SW	CERCLIS Superfund NFRAP Site
306	SERVICE BOX # SB51084	IFO 263 50TH ST	2391 feet to the SW	Closed Status Spill (Unk/Other Cause)
307	COMMERCIAL − PHASE II	110 50TH ST	2411 feet to the SW	Closed Status Spill (Unk/Other Cause)
308	131 23RD ST	131 23RD ST	2421 feet to the NE	Closed Status Spill (Unk/Other Cause)
6	FORMER MOORE MCCORMACK LINES−CONTINENTAL TERMINALS	730 3RD AVENUE	2422 feet to the NE	NYSDEC Inactive Haz Waste Disposal Site
309	DRUM RUN	409 48TH STREET	2424 feet to the SSW	Closed Status Spill (Unk/Other Cause)
39	IESI−110 120 50TH ST.	110−120 50TH STREET	2435 feet to the SW	Solid Waste Facility
78	APRT	461 46TH STREET	2438 feet to the S	Closed Status Tank Test Failure
310	IFO	465 46TH ST	2438 feet to the S	Closed Status Spill (Unk/Other Cause)
79	CLOSED−LACKOF RECENT INFO	129 51 STREET	2464 feet to the SW	Closed Status Tank Test Failure
311	CLOSED−LACKOF RECENT INFO	129 51 STREET	2464 feet to the SW	Closed Status Spill (Unk/Other Cause)
40	MATHEW MARITECO REPAIRS INC	291 24TH ST	2465 feet to the ENE	Hazardous Waste Treat, Storage, Disposal
312	MANHOLE 5864	44TH ST & 5TH AVE	2465 feet to the S	Closed Status Spill (Unk/Other Cause)
313	MANHOLE 5864	5TH AVE/44 ST	2465 feet to the S	Closed Status Spill (Unk/Other Cause)
314	1ST AVE BET 50 & 51ST STS	1ST AVE	2483 feet to the SW	Closed Status Spill (Unk/Other Cause)
42	EXXONMOBIL	740 5TH AVENUE	2484 feet to the ENE	Active Tank Test Failure
315	740 5TH AVE	740 5TH AVENUE	2484 feet to the ENE	Closed Status Spill (Unk/Other Cause)
316	MANHOLE 46927	299 24TH ST	2501 feet to the ENE	Closed Status Spill (Unk/Other Cause)
317	MANHOLE 5887	INTER 40TH & 6TH AVE	2531 feet to the SSE	Closed Status Spill (Unk/Other Cause)
80	PRIVATE HOME	720 4TH AVE	2553 feet to the NE	Closed Status Tank Test Failure
62	SPILL NUMBER 0300252	160 22ND ST	2587 feet to the NE	Closed Status Tank Failure
318	22ND & 2ND AVE	22ND ST & 2ND AVE	2596 feet to the NE	Closed Status Spill (Unk/Other Cause)
319	MANHOLE 5580	3RD AVE/22ND ST	2596 feet to the NE	Closed Status Spill (Unk/Other Cause)
320	MANHOLE 62008	22ND ST & 3RD AVE	2596 feet to the NE	Closed Status Spill (Unk/Other Cause)

321	GOWANUS BAY	22ND ST & 3RD AVE	2596 feet to the NE	Closed Status Spill (Unk/Other Cause)
322	MANHOLE 5580	3RD AVE IFO 702 22ND ST	2597 feet to the NE	Closed Status Spill (Unk/Other Cause)
323	VAULTS 4153 AND 4171	51ST ST AND 2ND AVE	2602 feet to the SW	Closed Status Spill (Unk/Other Cause)
324	FORMER GETTY S/S #98502 − GETTY MARKETING	602 39TH ST	2604 feet to the SE	Closed Status Spill (Unk/Other Cause)
325	MANHOLE 61674	24TH ST AND 5TH AVE	2605 feet to the ENE	Closed Status Spill (Unk/Other Cause)
326	MH 61674	24TH ST/5TH AVE	2605 feet to the ENE	Closed Status Spill (Unk/Other Cause)
403	214 23RD ST	214 23RD ST	2605 feet to the ENE	Closed Status Spill (Misc. Spill Cause)
404	FEEDER 42232	IFO 214 23RD ST/4TH & 5TH	2605 feet to the ENE	Closed Status Spill (Misc. Spill Cause)
327	BAGS ON SIDEWALK	OPPOSITE 211 51ST ST	2607 feet to the SW	Closed Status Spill (Unk/Other Cause)
328	COLUMBIA ST.BROOKLYN/SHEE	SOUTH END COLUMBIA STREET	2617 feet to the NNW	Closed Status Spill (Unk/Other Cause)
7	EMPIRE ELECTRIC COMPANY	5200 1ST AVENUE	2956 feet to the SW	NYSDEC Inactive Haz Waste Disposal Site
22	DEBEVOISE CO	74 20TH STREET	2986 feet to the NE	RCRA Corrective Action Site
23	DEBEVOISE PAINT−PR−ALL PAINT PRODUCTS	74 20 ST	2986 feet to the NE	RCRA Corrective Action Site
8	FORMER E.W. BLISS PROJECTILES	29 53RD STREET	3150 feet to the WSW	NYSDEC Inactive Haz Waste Disposal Site
1	GOWANUS CANAL	BUTLER ST (BETWEEN BOND ST AND NEVINS ST	3164 feet to the NNE	National Priority List(NPL) Site
9	GOWANUS CANAL SITE	GOWANUS CANAL	3164 feet to the NNE	NYSDEC Inactive Haz Waste Disposal Site
10	K − KINGS COUNTY WORKS	55TH ST & 1ST AVE	3396 feet to the SW	NYSDEC Inactive Haz Waste Disposal Site
11	HAMILTON AVENUE PIERS/19TH & 18TH ST.	REAR OF 566 HAMILTON AVENUE	3588 feet to the NNE	NYSDEC Inactive Haz Waste Disposal Site
24	CHEMTURA 688−700 COURT STREET	688−700 COURT STREET	3938 feet to the NNE	RCRA Corrective Action Site
12	CHEMTURA 688−700 COURT STREET	688−700 COURT STREET	3941 feet to the NNE	NYSDEC Inactive Haz Waste Disposal Site
25	CHEMTURA 688−700 COURT STREET	688−700 COURT STREET	3941 feet to the NNE	RCRA Corrective Action Site
13	CHEMTURA 688−700 COURT STREET	688−700 COURT STREET	3963 feet to the NNE	NYSDEC Inactive Haz Waste Disposal Site
14	643 COURT ST.	643 COURT ST.	4019 feet to the NNE	NYSDEC Inactive Haz Waste Disposal Site
15	182 SIGOURNEY ST	182 SIGOURNEY ST	4268 feet to the NNE	NYSDEC Inactive Haz Waste Disposal Site
16	CHEMTURA 633 COURT STREET	633 COURT STREET	4271 feet to the NNE	NYSDEC Inactive Haz Waste Disposal Site
17	FORMER BARRETT MANUFACTURING CO.	627 SMITH ST.	4278 feet to the NNE	NYSDEC Inactive Haz Waste Disposal Site
2	GOWANUS CANAL	BUTLER ST (BETWEEN BOND ST AND NEVINS ST	4683 feet to the NNE	National Priority List(NPL) Site
18	GOWANUS CANAL SITE	GOWANUS CANAL	4683 feet to the NNE	NYSDEC Inactive Haz Waste Disposal Site
19	BROOKLYN MILITARY OCEAN TERMINAL	2ND AVE BTWN 57TH, 65TH STREETS	5228 feet to the SW	NYSDEC Inactive Haz Waste Disposal Site
20	GENERAL TIRE	602 WEST 57TH ST	5254 feet to the S	NYSDEC Inactive Haz Waste Disposal Site



Scale: 1 inch = 2024 feet

Toxics Targeting
1 Mile Buffer Search Map

Industry City

Brooklyn, NY 11232



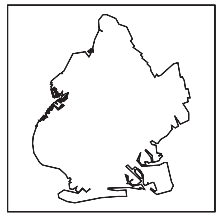

Kings County

National Priority List (NPL)

Inactive Hazardous Waste Disposal Registry Site

Inact. Haz Waste Disp. Registry Qualifying

RCRA Corrective Action Facility

Subject Area

Waterbody

County Border

Railroad Tracks

1 Mile Radius

1/2 Mile Radius

1/4 Mile Radius

1/8 Mile Radius



Toxics Targeting
1/2 Mile Buffer Search Map

Excludes Closed Spills

Industry City

Brooklyn, NY 11232



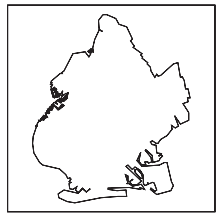

Kings County

- Delisted NPL Site
- CERCLIS Superfund Non-NFRAP Site
- CERCLIS Superfund NFRAP Site
- Hazardous Waste Treater, Storer, Disposer
- Hazardous Substance Waste Disposal Site
- Solid Waste Facility
- Brownfields Site
- Active Spill
- MTBE Gasoline Additive Spill

- Subject Area
- Waterbody
- County Border
- Railroad Tracks
- 1 Mile Radius
- 1/2 Mile Radius
- 1/4 Mile Radius
- 1/8 Mile Radius

Scale: 1 inch = 1236 feet

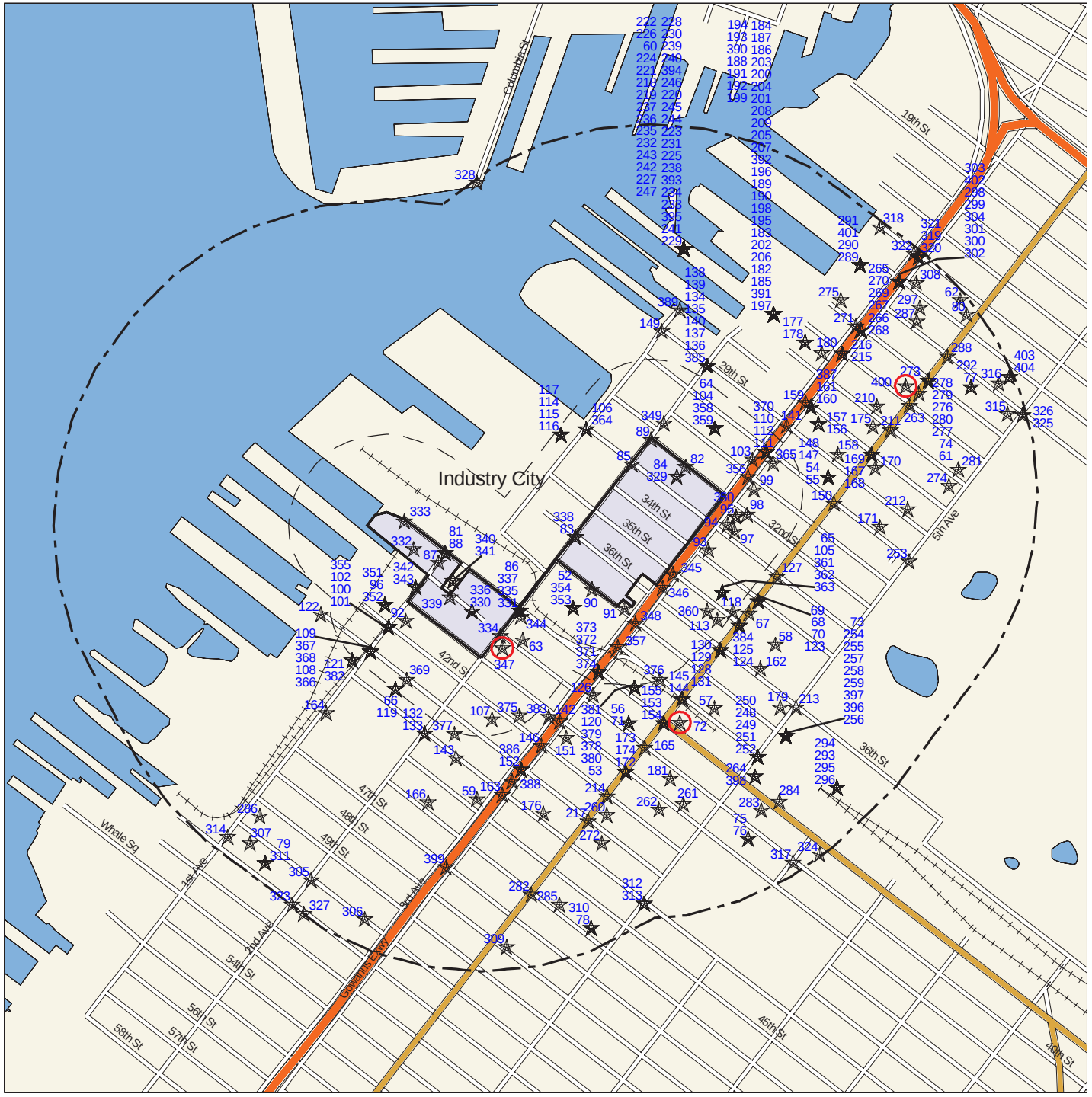

Toxics Targeting
1/2 Mile Buffer Search Map

Closed Spills only

Industry City

Brooklyn, NY 11232

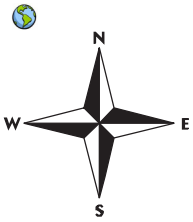

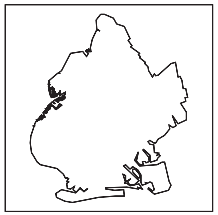

Kings County

Closed Spill

MTBE Gasoline Additive Spill

Subject Area

Waterbody

County Border

Railroad Tracks

1 Mile Radius

1/2 Mile Radius

1/4 Mile Radius

1/8 Mile Radius

Scale: 1 inch = 1236 feet

Toxics Targeting
1/8 Mile Buffer Search Map

Industry City

Brooklyn, NY 11232





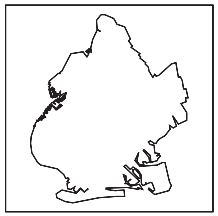

Kings County

- Major Oil Storage Facility
- Chemical Storage Facility
- Toxic Release
- Wastewater Discharge
- Hazardous Waste Generator, Transp.
- Enforcement Docket Facility
- Air Release
- Env Qual Review E Designation
- Petroleum Bulk Storage Facility
- Historic Utility Site
- Subject Area
- County Border
- 1/8 Mile Radius
- Waterbody
- Railroad Tracks
- 250 Foot Radius

Scale: 1 inch = 646 feet

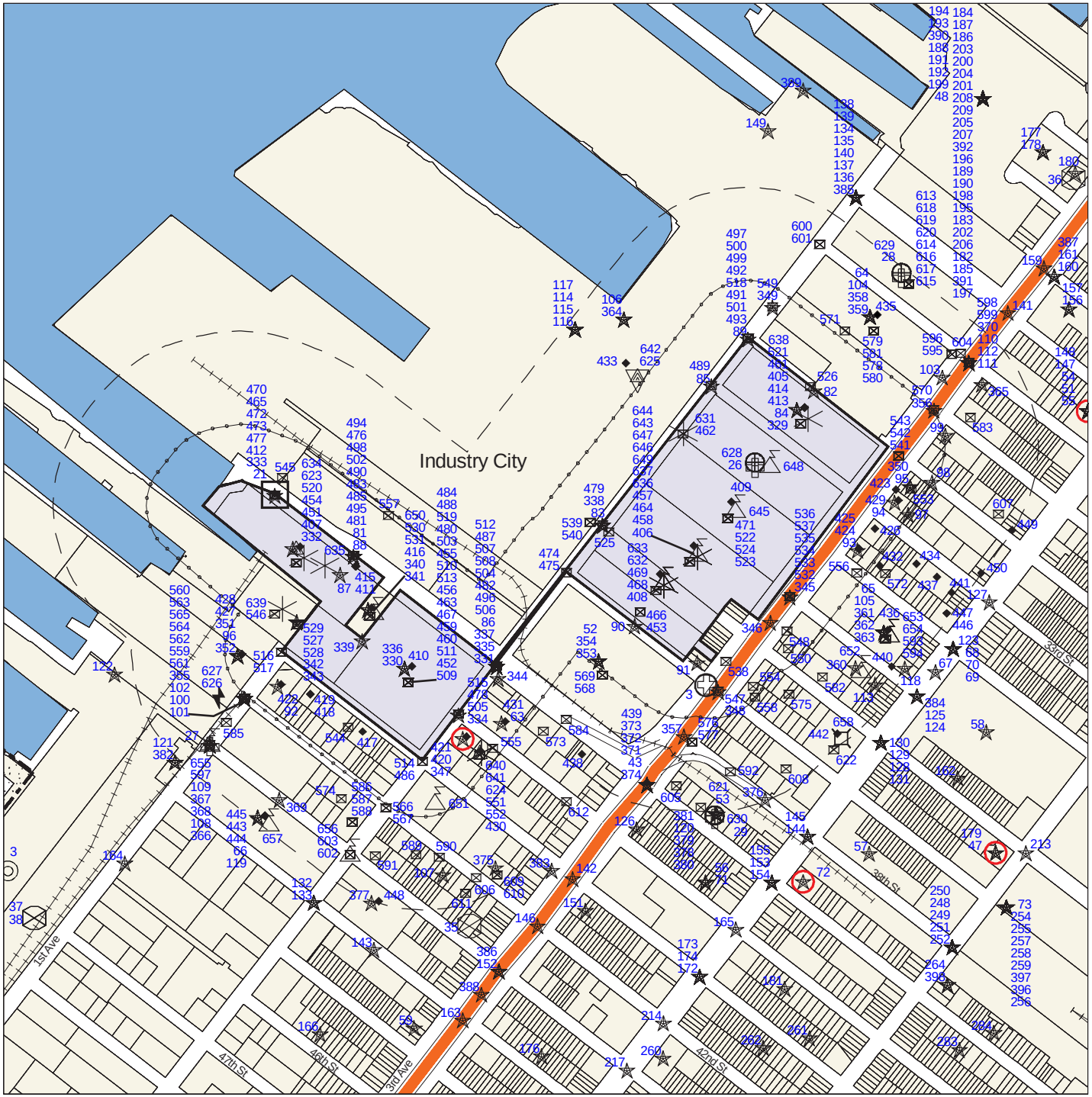

Toxics Targeting
1/8 Mile Buffer Closeup Map

Industry City

Brooklyn, NY 11232

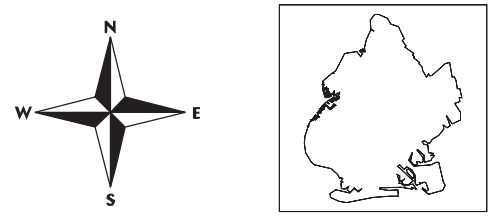

Kings County

- National Priority List (NPL) *
- Delisted NPL Site **
- CERCLIS Superfund Non-NFRAP Site **
- CERCLIS Superfund NFRAP Site **
- Inactive Hazardous Waste Disposal Registry Site *
- Inact. Haz Waste Disp. Registry Qualifying *
- Hazardous Waste Treater, Storer, Disposer **
- RCRA Corrective Action Facility *
- Hazardous Substance Waste Disposal Site **
- Solid Waste Facility **
- Major Oil Storage Facility ****
- Brownfields Site **
- Chemical Storage Facility ****
- Hazardous Material Spill **
- Toxic Release ****
- MTBE Gasoline Additive Spill **
- Wastewater Discharge ****
- Petroleum Bulk Storage Facility ****
- Hazardous Waste Generator, Transp. ****
- Historic Utility Site ****
- Enforcement Docket Facility ****
- Air Release ****
- Env Qual Review E Designation *****
- Remediation Site Borders
- Subject Area
- Waterbody
- County Border
- Railroad Tracks
- 1/8 Mile Radius
- 250 Foot Radius

Scale: 1 inch = 646 feet

* 1 Mile Search Radius

** 1/2 Mile Search Radius

**** 1/8 Mile Search Radius

***** Onsite Search (250 Ft)



Toxics Targeting Tax Parcel Map

Industry City

Brooklyn, NY 11232

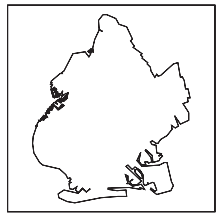

Kings County

- National Priority List (NPL)
- Delisted NPL Site
- CERCLIS Superfund Non-NFRAP Site
- CERCLIS Superfund NFRAP Site
- Inactive Hazardous Waste Disposal Registry Site
- Inact. Haz Waste Disp. Registry Qualifying
- Hazardous Waste Treater, Storer, Disposer
- RCRA Corrective Action Facility
- Hazardous Substance Waste Disposal Site
- Solid Waste Facility
- Major Oil Storage Facility
- Brownfields Site
- Chemical Storage Facility
- Hazardous Material Spill
- Toxic Release
- MTBE Gasoline Additive Spill
- Wastewater Discharge
- Petroleum Bulk Storage Facility
- Hazardous Waste Generator, Transp.
- Historic Utility Site
- Enforcement Docket Facility
- Air Release
- Env Qual Review E Designation
- Remediation Site Borders
- Subject Area
- Waterbody
- County Border
- Railroad Tracks

Scale: 1 inch = 523 feet

Tax Parcel Information Table

Industry City
Brooklyn, NY 11232

Subject Parcel or Parcels

BBL #	Address	Owner	Zoning District(s)	Building Class	# of Buildings	Year Built	Assessment	Lot Area
3−00683−0001	892 3 AVENUE	1−10 INDUSTRY ASSOCIA	M3−1	L2	1	1907	3017700	140233
3−00706−0001	4002 2 AVENUE	19−20 INDUSTRY CITYAS	M3−1	L2	9	1911	12742650	223374
3−00695−0041	958 3 AVENUE	956−958 3RD AVE REALT	M3−1	S2	1	1931	14160	1663
3−00695−0043	962 3 AVENUE	1−10 INDUSTRY ASSOCIA	M3−1	G7	1	1931	37350	4283
3−00695−0045	966 3 AVENUE	TAI NGAI	M3−1	F4	1	1931	85500	2120
3−00687−0001	581 2 AVENUE	1−10 INDUSTRY ASSOCIA	M3−1	L2	1	1910	1864800	140233
3−00695−0042	960 3 AVENUE	DEVINCENZI, CHRISTOPH	M3−1	K4	1	1931	138600	1671
3−00706−0024	3915 1 AVENUE	BUSH REALTY ASSOCIATE	M3−1	L2	4	1917	2437200	172067
3−00662−0001	269 37 STREET	DEPT OF SMALL BUSINES	M3−1	T9	6	1931	44798400	3970000
3−00691−0001	607 2 AVENUE	1−10 INDUSTRY ASSOCIA	M3−1	L2	2	1910	1823850	134216
3−00695−0040	956 3 AVENUE	DAS DIPTI K	M3−1	K4	1	1931	103050	1663
3−00695−0001	639 2 AVENUE	1−10 INDUSTRY ASSOCIA	M3−1	L2	1	1907	7912800	72198
3−00706−0020	116 39 STREET	GRANCENT CORP	M3−1	F4	1	1931	699300	21651
3−00695−0038	952 3 AVENUE	SOBAG, OFER	M3−1	S2	1	1931	14820	1737
3−00706−0101	4023 1 AVENUE	19−20 INDUSTRY CITYAS	M3−1	E1	1	1930	1062450	60855
3−00695−8900					0			
3−00695−0039	954 3 AVENUE	SEENARINE, MEENAWATTI	M3−1	S2	1	1931	16020	1663
3−00679−0001	882 3 AVENUE	1−10 INDUSTRY ASSOCIA	M3−1	L2	5	1906	6147900	140233
3−00695−0037	950 3 AVENUE	LI, WAI SHING	M3−1	K9	1	1969	103950	2446
3−00695−0020	627 2 AVENUE		M3−1	L2	1	1907	1253700	48000
3−00695−0046	968 3 AVENUE	TURNING POINT HSNG DV	M3−1	N2	1	1930	500850	2446

Other Parcels Found On The Tax Parcel Map

BBL #	Address	Owner	Zoning District(s)	Building Class	# of Buildings	Year Built	Assessment	Lot Area
3−00716−0018	136 41 STREET	KIRMIL ENTERP CORP	M3−1	F9	1	1941	177750	4007
3−00716−0020	146 41 STREET	KIRMIL ENTERP CORP	M3−1	E9	1	1941	692550	10007
3−00716−0045	4124 2 AVENUE	PLASCOFF IRWIN	M3−1	K9	2	1930	281700	6012
3−00716−0033	166 41 STREET	LIFU LIANG	M3−1	S2	1	1922	17520	2000
3−00707−0011	210 39 STREET	210 ENT LLC	M1−2	E9	1	1928	50850	2504
3−00688−0061	150 34 STREET	PARKS AND RECREATION	PARK	Q2	1	1900	598050	49600
3−00692−0069	943 3 AVENUE	TRAKAS IRENE	M1−2D	G2	1	2002	53100	1170
3−00716−0014	120 41 STREET	120−41ST REALTY, LLC.	M3−1	E3	1	1949	284850	5008
3−00691−0045	946 3 AVENUE	MELVIN LUBINS	M3−1	K1	1	1931	100800	2000
3−00676−0064	117 32 STREET	ROBERT J PALINKAS	M1−2D	E3	1	1931	224100	5008
3−00716−0047	42 STREET	LPG REALTY,	M3−1	G7	0		21600	2504
3−00716−0050	161 42 STREET	41ST STREET REALTY HO	M3−1	G7	0		17550	2003
3−00680−0013	114 32 STREET	LIZETTE COLON	M1−2D	B9	2	1899	18835	3556
3−00715−0001					0			
3−00696−0012	316 36 STREET	BROOKLYN INDUSTRIAL B	M1−2D	K9	1	2001	751050	9015
3−00716−0035	41 STREET	LPG REALTY,	M3−1	G7	0		17550	2003
3−00700−0012	318 37 STREET	ACEVEDO, FERNANDO	M1−2D	C2	1	1922	48116	2504
3−00716−0066	117 42 STREET	CALTABIANO ANTHONY	M3−1	E9	1	1931	88650	2404

BBL #	Address	Owner	Zoning District(s)	Building Class	# of Buildings	Year Built	Assessment	Lot Area
3−00716−0060	131 42 STREET	PAUL R BASKIN	M3−1	E9	1	1943	220950	5008
3−00680−0012	112 32 STREET	871 3RD AVENUE REALTY	M1−2D	O9	1	1913	327150	2454
3−00696−0014	322 36 STREET		M1−2D	E9	1	1920	90900	2537
3−00707−0016	228 39 STREET	GIUMENTA ROCHELLE	M1−2	F4	1	1931	104850	3005
3−00707−0006	3911 2 AVENUE	3905 2ND AVE	M1−2	E3	1	1928	86850	2500
3−00712−0013	214 40 STREET	FP 214−40TH REALTY, L	M1−2	E3	1	1926	352800	6010
3−00676−0070	861 3 AVENUE	SADIKU, BILKIZ	M1−2D	G2	1	1957	78300	1434
3−00696−0013	320 36 STREET	'SPARTAN''S GENERAL CO'	M1−2D	K9	1	1920	147600	1970
3−00716−0012	114 41 STREET	114−41ST CORP	M3−1	E3	1	1922	139500	5008
3−00717−0061	235 42 STREET	POLICE DEPARTMENT	M1−2	E3	1	1920	693000	31620
3−00707−0007	3905 2 AVENUE	3905 2ND AVE	M1−2	E3	1	1914	303750	5000
3−00662−0137	674 2 AVENUE	DEPT OF SMALL BUSINES	M3−1	G7	0		575100	64140
3−00676−0066	115 32 STREET	ROBERT J PALINKAS	M1−2D	G2	2	1964	67050	2504
3−00716−0052	157 42 STREET	157−159 42ND STREET R	M3−1	E1	2	1999	145800	3989
3−00716−0049	42 STREET	41ST STREET REALTY HO	M3−1	G7	0		17550	2003
3−00707−0001	3913 2 AVENUE	3913 SECOND AVE REALT	M1−2	F4	1	1927	1787400	30051
3−00716−0067	113 42 STREET	41ST STREET REALTY HO	M3−1	Z9	1	1998	45900	2604
3−00716−0009	41 STREET	DEPT OF SMALL BUSINES	M3−1	U8	0			2204
3−00716−0062	127 42 STREET	I.V. 42 REALTY INC.	M3−1	E9	1	1950	103050	2504
3−00717−0001	201 42 STREET	SUNSET COMMERCIAL PRO	M1−2	F5	1	1910	2163150	36460
3−00675−0010					0			
3−00662−0136	2 AVENUE	THE CITY OF NEW YORK	M3−1	U8	0			
3−00692−0064	323 36 STREET	FREYER, CARL J PTNR	M1−2D	E3	1	1931	104850	3431
3−00676−0068	863 3 AVENUE	MARIPOSA PRODUCTS COR	M1−2D	E3	1	1958	121050	5008
3−00680−0068	121 33 STREET	DUTAN, JULIA E	M1−2D	C0	1	1899	10747	1669
3−00712−0016	226 40 STREET	226 40TH STREET, LLC	M1−2	E3	1	2004	144900	4007
3−00716−0001	4101 1 AVENUE	41ST STREET REALTY HO	M3−1	L9	1	1910	589050	18900
3−00680−0070	889 3 AVENUE	CHEEMA, GURPAL	M1−2D	G4	1	1968	324000	8013
3−00692−0012	126 35 STREET	126 35 LLC	M1−2D	K5	1	2004	473400	12020
3−00712−0006	4001 2 AVENUE	4001 2ND AVENUE, INC	M1−2	G2	2	1956	244350	11000
3−00716−0063	125 42 STREET	MMV LLC	M3−1	E9	1	1943	145350	2504
3−00696−0059	319 37 STREET	PAB LAND HOLDING LLC	M1−2D	E3	1	1931	183600	2504
3−00684−0063	137 34 STREET	LOOKING GOOD IMPORTS	M1−2D	E3	1	1979	160650	5008
3−00716−0041	4114 2 AVENUE	SECOND AVENUE PETRO R	M3−1	G9	1	1920	216450	4000
3−00712−0001	4023 2 AVENUE	CHEUNG RLTY CO INC	M1−2	E3	1	1995	404100	8514
3−00716−0027	152 41 STREET	41ST STREET REALTY HO	M3−1	L9	1	1929	419400	8000
3−00691−0046	948 3 AVENUE	STAVROS ALATSAS	M3−1	K2	1	1931	166500	2020
3−00716−0055	153 42 STREET	41ST STREET REALTY HO	M3−1	E3	1	1955	225900	7149
3−00716−0048	42 STREET	LPG REALTY, LLC	M3−1	G7	0		21600	2504
3−00716−0016	126 41 STREET	PETER J CATANZARO	M3−1	E9	1	1941	229050	4007
3−00676−0011	122 31 STREET	31 SUNSET PARK HOLDIN	M1−2D	C1	2	1931	186300	3575
3−00692−0068	313 36 STREET	TRAKAS IRENE	M1−2D	K4	1	1970	40050	833
3−00684−0011	891 3 AVENUE	891 3 AVENUE INC	M1−2D	G9	1	1951	166500	7012
3−00699−0001	990 3 AVENUE	COSTCO WHOLESALE CORP	M1−2	K2	1	1996	6016500	277772
3−00716−0034	41 STREET	LPG REALTY,	M3−1	G7	0		17550	2003
3−00680−0016	120 32 STREET	EUDY, DANA	M1−2D	C0	1	1899	12538	1669
3−00710−0016					0			
3−00684−0014	118 33 STREET	891 3 AVE INC	M1−2D	G7	0		24750	3005
3−00707−0009	3901 2 AVENUE	BERG−KRET REALTY CO.	M1−2	K2	1	1914	144900	2517
3−00716−0025	148 41 STREET	KIRMIL ENTERP CORP	M3−1	Z9	1	1950	34650	2003
3−00716−0038	4108 2 AVENUE	LPG REALTY,	M3−1	K1	1	1975	148050	7500
3−00707−0012	218 39 STREET	D & D MANAGEMENT ASSO	M1−2	E3	2	2000	449550	7513

BBL #	Address	Owner	Zoning District(s)	Building Class	# of Buildings	Year Built	Assessment	Lot Area
3−00716−0064	123 42 STREET	MICHAEL OSITE	M3−1	S2	1	1931	16098	2504
3−00680−0017	122 32 STREET	QUINTERO, EFRAIN	M1−2D	C0	1	1899	12538	1669
3−00691−0044	944 3 AVENUE	1−10 INDUSTRY ASSOCIA	M3−1	K1	1	1931	90450	2000
3−00684−0062	141 34 STREET	USTAEV DAVID	M1−2D	K9	1	1975	104850	2504
3−00712−0063	211 41 STREET	YULEE REALTY CORP.	M1−2	E1	1	1900	463050	13167
3−00716−0026	150 41 STREET	MIRZO, MUHAMET	M3−1	O9	1	1922	257850	2003
3−00680−0015	118 32 STREET	ISLAM, SALEHA H	M1−2D	C0	1	1899	12538	1669
3−00692−0065	315 36 STREET	FREYER, CARL J PTNR	M1−2D	F4	1	1970	148500	5008
3−00716−0031	160 41 STREET	41ST STREET REALTY HO	M3−1	E3	1	1958	282600	4007
3−00662−0155	81 39 STREET	DEPT OF SMALL BUSINES	M3−1	Z9	1	1979	1344150	138269
3−00662−0130	2 AVENUE	THE CITY OF NEW YORK	M3−1	U8	2			151442
3−00680−0069	119 33 STREET	VINCENT ABENANTI	M1−2D	B9	1	1899	11320	1669
3−00684−0065	129 34 STREET	’LEUNG’’S HOLDINGS NY L’	M1−2D	G2	1	1919	211050	6010
3−00710−0001	4000 1 AVENUE	22−26 BUSH TERMINAL	M3−1	L2	1	1926	1308600	48800
3−00684−0015	122 33 STREET	SYED, SATTER	M1−2D	C2	1	1930	48470	2504
3−00716−0037	4102 2 AVENUE	LPG REALTY LLC	M3−1	G9	1	1931	96300	2517
3−00716−0065	119 42 STREET	BAGLIVO ANTHONY	M3−1	G9	1	1935	72000	2504
3−00692−0063	325 36 STREET	RODRIGUEZ, MARJORIE	M1−2D	C0	1	1910	11866	2078
3−00676−0013	126 31 STREET	DYM ASSOCIATES	M1−2D	E3	1	1922	364050	15026
3−00700−0007	316 37 STREET	316 37TH LLC	M1−2D	K9	1	1931	276300	2500
3−00716−0058	139 42 STREET	BASKIN PAUL R	M3−1	F5	1	1982	164700	5008
3−00716−0056	147 42 STREET	127 REALTY CO	M3−1	F9	1	1955	198000	5008
3−00675−0001	870 3 AVENUE	OVERCOMING LOVE MINIS	M3−1	E9	1	1920	1294650	140231
3−00715−0020	102 41 STREET	DEPT OF SMALL BUSINES	M3−1	T2	1	1910	1300500	64000
3−00712−0068	211 41 STREET	YULEE REALTY CORP.	M1−2	E1	1	1900	204750	9871

Section Two: Toxic Site Profiles

The heading of each *Toxic Site Profile* refers to the site's map location and details:

- The facility name, address, city, state, and zip code.
- Any changes that were made to a site's address in order to map its location.
- The site mapping method that was used (see ***How Sites are Located***, at the end of this section for more information).

Toxic Site Profiles summarize information provided by site owners or operators and government agencies regarding various toxic chemical activities reported at each site, such as:

- Whether chemicals were stored, produced, transported, discharged or disposed of.
- The name of chemicals and their Chemical Abstract Series (CAS) numbers.
- The amount of chemicals and the units (gallons/pounds) the chemical was measured in.
- Whether the site or storage tanks at the site are currently active or inactive.
- Special codes used by government agencies to regulate hazardous waste activities at some sites, or a complete description of the codes follows the profiles section.

For selected individual chemicals reported at various toxic sites, some potential health effect summary information appears below the site profile. Each potential health effect summary identifies chemicals by name and by Chemical Abstract Series (CAS) Number. An "x" under each potential health effect heading indicates positive toxicity testing results reported by the National Institute of Occupational Safety and Health's Registry of Toxic Effects of Chemical Substances (RTECS). Some chemicals (mostly appearing in profiles of Hazardous Waste facilities), are reported as mixtures, and RTECS health effect information is only available for individual chemicals. In addition, RTECS only provides information on approximately 100,000 common chemicals. Consequently, the absence of potential health effect summary information for a particular chemical identified in a Toxic Site Profile does not necessarily mean that the chemical does not pose potential health effects.

The Maximum Contaminant Level (MCL) in drinking water allowed for selected chemicals is also noted. In most cases, the only applicable MCL has been set by the New York State Department of Health (NYSDOH). Where NYSDOH has not set an MCL, the federal standard, if one exists, is listed and is marked by an asterisk.

Presented below are column headings that describe the health effect definitions used in RTECS and applicable New York State and federal drinking water standards. Reference sources for information presented in this section are also provided.

ACUTE TOX: **Acute Toxicity**: Short-term exposure to this chemical can cause lethal and non-lethal toxicity effects not included in the following four categories.

TUMOR TOX: **Tumorigenic Toxicity**: The chemical can cause an increase in the incidence of tumors.

MUTAG TOX: **Mutagenic Toxicity**: The chemical can cause genetic alterations that are passed from one generation to the next.

REPRO TOX: **Reproductive Toxicity**: May signify one of the following effects: maternal effects, paternal effects, effects on fertility, effects on the embryo or fetus, specific developmental abnormalities, tumorigenic effects, or effects on the newborn (only positive reproductive effects data for mammalian species are referenced).

IRRIT TOX: **Primary Irritant**: The chemical can cause eye or skin irritation.

MCL: **Drinking Water Standard - Maximum Contaminant Level** (MCL) listed under Drinking Water Supplies, 10 NYCRR Part 5, Subparts 1.51(f),(g), and (h) for NYDOH MCL's and under the Safe Drinking Water Act, 40 CFR 141, Subparts B and G, (* indicates value for total trihalomethanes) for federal MCL's.

Reference Source for Toxicity Information: Registry of Toxic Effects of Chemical Substances (RTECS), NIOSH (on-line database); For further information, contact: NIOSH, 4676 Columbia Parkway, Cincinnati, OH, 45226, 800/35-NIOSH.

Reference Source for Drinking Water Standards: New York State Department of Health, Bureau of Toxic Substances Assessment, 2 University Place, Room 240, Albany, NY 12203, 518/458-6373.

U.S. Environmental Protection Agency, Office of Drinking Water, 401 M St SW, Mailstop WH-556, Washington, DC, 20460, 202/260-5700.

Inactive Hazardous Waste Disposal Site Classifications:

1 -- Causing or presenting an imminent danger of causing irreversible or irreparable damage to the public health or the environment -- immediate action required;
2 -- Significant threat to the public health or environment -- action required;
3 -- Does not Present a significant threat to the environment or public health -- action may be deferred;
4 -- Site properly closed --requires continued management;
5 -- Site properly closed, no evidence of present or potential adverse impact -- no further action required;
2a -- This temporary classification has been assigned to sites where there is inadequate data to assign them to the five classifications specified by law;
A -- Work underway and not yet complete;
P -- Potential Site;
$D_{1, 2, 3}$ -- Delisted Site (1: hazardous waste not found; 2: remediated; 3: consolidated site or site incorrectly listed);
C -- Remediation Complete (formerly D2).



NATIONAL PRIORITIES LIST (NPL) SITES IDENTIFIED WITHIN 1 MILE SEARCH RADIUS
NO DELISTED NPL SITES IDENTIFIED WITHIN 1/2 MILE SEARCH RADIUS

PLEASE NOTE: * Compass directions can vary substantially for sites located very close to the subject property address.

Map Identification Number 1 **GOWANUS CANAL** **EPA Facility Id: NYN000206222**
BUTLER ST (BETWEEN BOND ST AND NEVINS ST BROOKLYN, NY 11231 TT−Id: 100A−0005−938

MAP LOCATION INFORMATION
Site location mapped by: MANUAL MAPPING − LARGE SITE
Approximate distance from property: 3164 feet to the NNE

ADDRESS CHANGE INFORMATION
Revised street: GOWANUS CANAL
Revised zip code: UNKNOWN

****

Gowanus Canal
New York
EPA ID#: NYN000206222
EPA REGION 2
Congressional District(s): 07
Kings County - End of 5th Street

NPL LISTING HISTORY
Proposed Date: 4/9/2009
Final Date: 3/4/2010

Site Description
The Gowanus Canal is a 100-foot wide,1.8-mile long canal located in the New York City borough of Brooklyn, Kings County, New York. Connected to Gowanus Bay in Upper New York Bay, the canal borders several residential neighborhoods including Gowanus, Park Slope, Cobble Hill, Carroll Gardens, and Red Hook. The adjacent waterfront is primarily commercial and industrial, currently consisting of concrete plants, warehouses, and parking lots. There are five east-west bridge crossings over the canal, located at Union Street, Carroll Street, Third Street, Ninth Street, and Hamilton Avenue. The Gowanus Expressway and the IND Culver Line of the New York City Subway, an aboveground section of the original Independent Subway System, pass overhead.

The Gowanus Canal was built to allow access for industrial needs by bulkheading and dredging a tidal creek and wetland that had previously been fished for oysters. After its completion in the 1860s, the canal quickly became one of the nation's busiest industrial waterways, home to heavy industry including gas works (i.e., manufactured gas plants), coal yards, cement makers, soap makers, tanneries, paint and ink factories, machine shops, chemical plants, and oil refineries. It was also the repository of untreated industrial wastes, raw sewage, and surface water runoff for decades, causing it

to become one of New York's most polluted waterways. Although much of the industrial activity along the canal has stopped, high contaminant levels remain in the sediments. Despite the ongoing pollution problems, some city dwellers currently use the Gowanus Canal for recreational purposes, such as canoeing and diving, while others catch fish for consumption.

The canal is part of the New York-New Jersey Estuary, which the EPA has designated an Estuary of National Significance.

Threat and Contaminants
Numerous sampling events have shown the sediments in the Gowanus Canal to be contaminated with a variety of pollutants, including polycyclic aromatic hydrocarbons (PAHs), volatile organic contaminants (VOCs), polychlorinated biphenyls (PCBs), pesticides, and metals. PAH concentrations were found to be as high as 45,000 milligrams per kilogram (4.5%) and the contamination was found to traverse the entire length of the canal. Many of the detected contaminants are known carcinogens. The contaminated sediments pose an immediate risk to the fishery located just downstream of the canal in Gowanus Bay. This fishery is well documented, and fish caught there are used as food.

Cleanup Approach
The site wil be addressed in one stage˙a long-term remedial phase focusing on the cleanup of the entire site.

Response Action Status:

The Canal has been heavily contaminated throughout its existence. No environmental remediation has been undertaken to date.

PRP-performed efforts are currently underway, under New York State authorities, at three former Manufactured Gas Plants (MGPs) located along the Gowanus Canal, which are believed to be sources of much of the Polyaromatic hydrocarbon (PAH) contamination in the canal--the former Fulton MGP site; Former Citizens Gas Works MGP site (a.k.a. Carroll Gardens/Public Place); and former Metropolitan Gas Light Company MGP site. National Grid is the PRP for the MGP sites.

In April 2009, the EPA proposed to put the Gowanus Canal on the National Priorities List (NPL). While the community and many elected officials supported the listing, the City of New York and some development interests did not. New York City proposed an alternate approach which would have depended heavily on the assumption of long-term Congressional funding to Corps of Engineers (COE). After consulting extensively with the many stakeholders who expressed interest in the future of the Gowanus Canal and the surrounding area, the EPA determined that a Superfund designation was the best path to a clean up of this heavily contaminated and long neglected urban waterway. The site was listed on the NPL on March 4, 2010.

The EPA, in conjunction with New York City and National Grid, performed supplemental field work to characterize the nature and extent of contamination in the Canal, determine the human health and ecological risks from exposure to contamination in the canal, identify the sources of contamination to the Canal, including ongoing sources of contamination that need to be addressed so that a sustainable remedy can be developed and implemented, and determine the physical and chemical characteristics of the Canal that will influence the development, evaluation, and selection of cleanup alternatives. This work, which supplemented previous studies that have been carried out by the COE and National Grid, included a bathymetric (underwater depth) study, sediment sampling, monitoring well installation, groundwater, surface water, air, sediment, and fish tissue sampling, sewer system sampling, and an investigation of hundreds of pipes that lead to the Canal. A remedial investigation (RI) report was released to the public on February 2, 2011 and a public meeting was held on February 23, 2011 to discuss the results of the study. A feasibility study (FS) was initiated in spring 2011 to develop and evaluate remedial alternatives for mitigating human and ecological risk in canal. The FS report was released to

the public on December 30, 2011. An informational public meeting was held on January 24, 2012; nearly 200 people were in attendance.

On December 27, 2012, the EPA released a Proposed Plan describing its proposed remedy for the site. The Proposed Plan recommends removing all of the contaminated sediment that has accumulated as a result of industrial and sewer discharges from the bottom of the canal by dredging. The dredged areas would then be capped. The EPA also recommends controls to prevent combined sewer overflows and other land-based sources of contamination from compromising the cleanup. On January 23, 2013 and January 24, 2013, the EPA conducted public meetings at Public School 58 (the Carroll School) and the Joseph Miccio Community Center, respectively, to present the Proposed Plan for the site, including the preferred remedy, and respond to questions and comments from the approximately 200 attendees at the January 23, 2012 meeting and 100 attendees at the January 24, 2012 meeting. Follow up meetings were held with the Citizens' Advisory Group on February 11, 2013 and the Red Hook community on February 13, 2013 to discuss in more detail the specifics of the Proposed Plan and to answer additional questions from the community. The public comment period concluded on April 27, 2013. The EPA selected a remedy for the site on September 27, 2013. The remedy includes dredging of contaminated sediments, capping residual contamination and source controls, including combined sewer overflow retention tanks.

A number of potentially responsible parties, including New York City and National Grid, are performing the design of the selected remedy under unilateral administrative orders.

Site Facts:
As the canal bisects heavily populated communities, there has been broad support to remedy the contamination of the water-way. Mayor Bloomberg highlighted environmental concerns about the Canal in his environmental blueprint, "PlaNYC 2030." There is intense public interest in the Canal and the cleanup plan. A Community Advisory Group has been formed with over 55 members representing a wide range of stakeholders including residents, environmental groups, business groups and developers.

Notice and information request letters were sent to more than 20 parties, including New York City and National Grid.

Cleanup Progress
Contaminated soils have been removed from the former Metropolitan Gas Light Company MGP site. Investigatory work is currently underway at the former Citizens Gas Works MGP site. The New York State Department of Environmental Conservation released a Proposed Remedial Action Plan identifying its preferred remedy for former Fulton MGP site on April 3, 2015. A public meeting was held on April 16, 2015. The document is currently under review by the public. The primary components of the preferred remedy are the construction of a sealed wall along the western shoreline of the Gowanus Canal and the removal of any coal tar that accumulates behind it. Excavation of contamination at the site would occur as the properties are redeveloped.

The City built a "Flushing Tunnel" in 1911 to replace the stagnant water in the canal with fresh, oxygen-rich water that would improve water quality. The tunnel worked until the 1960s, when mechanical failure caused it to shut down and the canal became polluted and stagnant again. The Flushing Tunnel operated until the mid-1960s, when it fell into disrepair. The Flushing Tunnel was rehabilitated and reactivated in 1999 by the New York City Department of Environmental Protection (NYCDEP). In 2010, the Flushing Tunnel was shut down by NYCDEP to perform facility improvements. This effort includes the installation of more efficient pumping systems, which will increase the volume of water by approximately 40 percent under a peak design flow. Completion of the effort is anticipated by September 2014. The reconstruction of the Gowanus Wastewater

Pump Station, which began in February 2010, will increase the pumping capacity to deliver sewage to the Red Hook wastewater treatment plant. All of these ongoing improvements are projected to decrease the overall discharge to the entire canal by approximately 34 percent.

Site Repositories
EPA Region 2 Superfund Records Center, 290 Broadway, 18th Floor, New York, NY 10007-1866 Carroll Gardens Library, 396 Clinton St., Brooklyn, NY 11231 Red Hook Library, 7 Wolcott St., Brooklyn, NY 11231

April 29, 2015

Map Identification Number 2 **GOWANUS CANAL** **EPA Facility Id: NYN000206222**
BUTLER ST (BETWEEN BOND ST AND NEVINS ST BROOKLYN, NY 11231 TT−Id: 100A−0008−635

MAP LOCATION INFORMATION
Site location mapped by: MANUAL MAPPING − LARGE SITE
Approximate distance from property: 4683 feet to the NNE

ADDRESS CHANGE INFORMATION
Revised street: GOWANUS CANAL
Revised zip code: UNKNOWN

See initial profile for 'GOWANUS CANAL' above.



INACTIVE HAZ WASTE DISPOSAL REGISTRY OR REGISTRY−QUALIFYING SITES IDENTIFIED WITHIN 1 MILE SEARCH RADIUS

PLEASE NOTE: * Compass directions can vary substantially for sites located very close to the subject property address.

Map Identification Number 3 **DAVIDSON PIPE SUPPLY COMPANY** **Facility Id: 224025**
3RD AVE & 37TH STREET BROOKLYN, NY TT−Id: 120A−0007−301

MAP LOCATION INFORMATION
Site location mapped by: MAP COORDINATE (1)
Approximate distance from property: 90 feet to the SSE*

ADDRESS CHANGE INFORMATION
Revised street: 3RD AVE / 37TH ST
Revised zip code: NO CHANGE

****

NEW YORK STATE DEPARTMENT OF ENVIRONMENTAL CONSERVATION
DIVISION OF ENVIRONMENTAL REMEDIATION
INACTIVE HAZARDOUS WASTE DISPOSAL SITE INFORMATION

SITE CODE: 224025
CLASSIFICATION CODE: N REGION: 2 DEC ID: 338765
CLASSIFICATION CODE DESCRIPTION:
No further action

NAME OF SITE: Davidson Pipe Supply Company
STREET ADDRESS: 3rd Ave & 37th Street TOWN: New York City
CITY: Brooklyn ZIP: COUNTY: Kings

ESTIMATED SIZE:
SITE TYPE: Dump- Structure- Lagoon- Landfill- Treatment Pond-

INSTITUTIONAL/ENGINEERING CONTROLS:
None reported

CROSS REFERENCES:
None reported

SITE OWNER/OPERATOR/REPOSITORY INFORMATION:
None reported

HAZARDOUS WASTE DISPOSAL PERIOD:

SITE DESCRIPTION:
The site did not qualify for addition to the Registry of Inactive Hazardous Disposal Sites

CONFIRMED HAZARDOUS WASTE DISPOSED:
None reported

ASSESSMENT OF ENVIRONMENTAL PROBLEMS:
None provided

ASSESSMENT OF HEALTH PROBLEMS:
None provided

PROJECT COMPLETIONS:
Operable Unit 01 - DAVIDSON PIPE SUPPLY

PROJECT	DESCRIPTION	END DATE	STATUS
Site Characterization		05/01/1997	Actual

The New York State Department of Environmental Conservation has not publicly updated the following fields since 2003:

ANALYTICAL DATA AVAILABLE FOR:	Air-	Surface Water-	Groundwater-	Soil-	Sediment-
APPLICABLE STANDARDS EXCEEDED IN:	Groundwater-	Drinking Water-	Surface Water-	Air-	

GEOTECHNICAL INFORMATION:
SOIL/ROCK TYPE:
GROUNDWATER DEPTH:

LEGAL ACTION:	Type:		State-	Federal-
STATUS:	Negotiation in Progress-		Order Signed-	
REMEDIAL ACTION:	Proposed-	Under Design-	In Progress-	Completed-
NATURE OF ACTION:				

Map Identification Number 4 **REAR OF BUSH TERMINAL BUILDING** **Facility Id: 224011**
END OF 47 THRU 52ND STREETS BROOKLYN, NY 11220 TT−Id: 120A−0004−730

MAP LOCATION INFORMATION
Site location mapped by: MAP COORDINATE − LARGE SITE
Approximate distance from property: 1956 feet to the WSW

ADDRESS CHANGE INFORMATION
Revised street: NO CHANGE
Revised zip code: 11232

****

NEW YORK STATE DEPARTMENT OF ENVIRONMENTAL CONSERVATION
DIVISION OF ENVIRONMENTAL REMEDIATION
INACTIVE HAZARDOUS WASTE DISPOSAL SITE INFORMATION

SITE CODE: 224011
CLASSIFICATION CODE: 03 REGION: 2 DEC ID: 58024
CLASSIFICATION CODE DESCRIPTION:
Does not present a significant threat to the public health or the environment - action may be deferred.

NAME OF SITE: Rear of Bush Terminal Building
STREET ADDRESS: End of 47 thru 52nd Streets TOWN: New York City
CITY: Brooklyn ZIP: 11220 COUNTY: Kings

ESTIMATED SIZE: 11 Acres
SITE TYPE: Dump-X Structure- Lagoon- Landfill- Treatment Pond-

INSTITUTIONAL/ENGINEERING CONTROLS:
None reported

CROSS REFERENCES:

IDENTIFIER	SOURCE
023	Senate District
NYD982181059	EPA Site ID

SITE OWNER/OPERATOR/REPOSITORY INFORMATION:
CURRENT OWNER(S):

NAME: UNKNOWN Owner Type: Local Government
PATRICIA ZEDALIS
ADDRESS: BATTERY MARITIME BOARD, WHITEHALL ST
NEW YORK, NY 10004

NAME: NYC DEPT. OF PORTS AND TRADE Owner Type: Local Government
ADDRESS: BATTERY MARITIME BOARD, WHITEHALL ST
NEW YORK, NY 10004

NAME: NYC Dept. of Ports and Trade Owner Type: Local Government
PATRICIA ZEDALIS
ADDRESS: BATTERY MARITIME BOARD, WHITEHALL ST
NEW YORK, NY 10004

NAME: United States Coast Guard Owner Type: Federal Government
ADDRESS:

OWNER(S) DURING DISPOSAL:

OPERATOR(S) DURING DISPOSAL:
NAME: UNKNOWN3
ADDRESS:

HAZARDOUS WASTE DISPOSAL PERIOD: from mid 1974 to 1978

SITE DESCRIPTION:
The site is located along the Upper New York Bay, in the Sunset Park Section of Brooklyn, in the western part of Kings County, New York. The site borders an access road referred to as Marginal Street (which parallels 1st Avenue), between 45th and 50th Street. The land immediately adjacent to the site is used for commercial and industrial purposes, although residential housing areas are present within approximately 1,500 to 2,000 feet of the site. The 17.3-acre site includes approximately 14 acres of urban land that was created by landfilling between four piers that were part of the former Bush Terminal warehouse complex. The remaining pier structures are dilapidated and extend 600 to 800 feet into the Bay from the existing fill areas. The site is currently fenced to prevent public access. The total landfill area is approximately 14 acres in size. Partial filling between two piers (Piers 3 and 4) has resulted in the presence of two ponded areas in the northeastern portion of the site. While most of the landfilled areas are covered with grasses or barren soils, the westernmost fill area between Piers 2 and 3 supports an area of mature trees (referred to as the existing wooded area). Debris piles are present in some areas, especially along the edge of the site bordering Marginal Road. The Site Investigation (SI)was conducted between May 1999 and May 2001. The field activities and findings of the investigation are described in the SI report. Additional studies were conducted between March and July 2002 to support the evaluation of remedial alternatives and are described in the Remedial Alternatives Report (RAR). This site is being tracked under the Environmental Restoration Program (ERP) as site number B00031-2.

CONFIRMED HAZARDOUS WASTE DISPOSED:

TYPE	QUANTITY
LEAD	UNKNOWN
CHROMIUM	UNKNOWN
ARSENIC	UNKNOWN
PYRENE	UNKNOWN
ANTHRACENE	UNKNOWN
BENZ(A)ANTHRACENE	UNKNOWN
BENZO(B)FLUORANTHENE	UNKNOWN
BENZO(A)PYRENE	UNKNOWN

ASSESSMENT OF ENVIRONMENTAL PROBLEMS:
The primary contaminants of concern at the site (in groundwater, soils and sediments) that exceed their SCGs are semivolatile organic compounds (SVOCs) and inorganics (metals). VOCs, the pesticide 4,4-DDT, and PCBs were also detected at levels exceeding SCGs, but to a much lesser extent than the SVOCs and metals.

Sampling has revealed contravention of groundwater standards by 23 organic chemicals and 12 metals. It has been determined that no significant threat exists to the environment. While groundwater quality at the site has been impacted, it is unlikely that

surface water quality criteria will be exceeded when groundwater discharges to the Bay, due to the low rates of groundwater discharge and the relatively low concentrations of contaminants in groundwater. Therefore, groundwater is not expected to present a potential environmental impact.

ASSESSMENT OF HEALTH PROBLEMS:
The area is served by public water, therefore, exposure to contaminated groundwater is unlikely. There is a potential for direct contact expsoure with contaminated surface soil. However, a clean soil cover over the site and landfill gas control measures will minimize the potential for exposures to future park users. Site access is currently restricted by a fence minimizing the potential for exposure.

PROJECT COMPLETIONS:
Operable Unit 01 - Remedial Program

PROJECT	DESCRIPTION	END DATE	STATUS
Site Characterization		12/01/1990	Actual

The New York State Department of Environmental Conservation has not publicly updated the following fields since 2003:

ANALYTICAL DATA AVAILABLE FOR:	Air-	Surface Water-X	Groundwater-X	Soil-X	Sediment-X
APPLICABLE STANDARDS EXCEEDED IN:	Groundwater-X	Drinking Water-	Surface Water-X	Air-	

GEOTECHNICAL INFORMATION:

SOIL/ROCK TYPE:	Fill.
GROUNDWATER DEPTH:	Range: 5 to 10 feet.

LEGAL ACTION:	Type: Assistance Contract		State-X	Federal-
STATUS:	Negotiation in Progress-X		Order Signed-	
REMEDIAL ACTION:	Proposed-	Under Design-	In Progress-	Completed-
NATURE OF ACTION:				

Map Identification Number 5 **FORMER MOORE MCCORMACK LINES−CONTINENTAL TERMINALS** **Facility Id: 224143**
730 3RD AVENUE BROOKLYN, NY 12201 TT−Id: 120A−0007−715

MAP LOCATION INFORMATION
Site location mapped by: PARCEL MAPPING (1)
Approximate distance from property: 2208 feet to the NE

ADDRESS CHANGE INFORMATION
Revised street: 730 3RD AVE
Revised zip code: 11232

****

INACTIVE HAZARDOUS WASTE DISPOSAL SITE INFORMATION

SITE CODE: 224143
CLASSIFICATION CODE: N REGION: 2 DEC ID: 439096
CLASSIFICATION CODE DESCRIPTION:
No further action

NAME OF SITE: Former Moore McCormack Lines-Continental Terminals
STREET ADDRESS: 730 3rd Avenue TOWN: New York City
CITY: Brooklyn ZIP: 12201 COUNTY: Kings

ESTIMATED SIZE: 18.54 Acres
SITE TYPE: Dump- Structure- Lagoon- Landfill- Treatment Pond-

INSTITUTIONAL/ENGINEERING CONTROLS:
None reported

CROSS REFERENCES:

IDENTIFIER	SOURCE

The following cross reference(s) have been deleted from the registry. Data reflects previous information.

0904689	Spill No.

SITE OWNER/OPERATOR/REPOSITORY INFORMATION:
CURRENT OWNER(S):
NAME: NYC Economic Development Corp.
Attn: Kay Zias
ADDRESS: 110 William Street, 16th Floor
New York, NY 10038-3940

OWNER(S) DURING DISPOSAL:

OPERATOR(S) DURING DISPOSAL:

HAZARDOUS WASTE DISPOSAL PERIOD:

SITE DESCRIPTION:
The Site is located in the Gowanus section of Brooklyn in a zoned manufacturing area. The site was formerly used by Moore McCormack Lines, a steamship company (dates of occupancy unknown). Subsequently, Continental Terminals used the pier shed to store and distribute cocoa beans into the late 1990s. The shed was removed and the pier was then used by American Warehousing for vehicle storage. The Site also contains a garage that was used for vehicle maintenance. The Site was recently paved. The northern portion of the Site is used for storage of sea containers by the New York City Police Department, and a small electric power generating station operated by the New York Power Authority occupies the south part of the Site.

Immediately northwest of the Site is Upper New York Bay/Gowanus Canal, immediately northeast is industrial/manufacturing, and immediately southeast are commercial and office buildings. The Site is approximately 98,010 square feet (2.2 acres) in size and is occupied by the NY Power Authority as well as the storage area for sea containers for NYPD. The nearest residential units are 0.12 miles (approx. 650 feet) to the east-southeast. There are no records of Petroleum Bulk Storage or Chemical Bulk Storage on the site. The site did not qualify for addition to the Registry of Inactive Hazardous Waste Disposal Sites.

CONFIRMED HAZARDOUS WASTE DISPOSED:
None reported

ASSESSMENT OF ENVIRONMENTAL PROBLEMS:
Based upon investigations conducted to date, the primary contaminants of concern at the site include mercury, lead and copper.

In July 2009, following discovery of petroleum contaminated soil during excavation to support repairs to the Site?s bulkhead, three test pits were excavated to determine the extent of the petroleum impacts. A total of seven sidewall soil samples and one grab groundwater sample were collected from the test pits. One sample was also collected for waste classification from the stockpiled soil excavated from the initial excavation and the test pits. Sidewall samples were analyzed for volatile organic compounds (VOCs), semi-volatile organic compounds (SVOCs), metals, PCBs, pesticides and Total Petroleum Hydrocarbons. The composite waste classification sample was analyzed for TCLP parameters as well. The following contaminants with maximum concentrations were observed in soil: 17 ppm mercury; 1,100 ppm lead; and 330 ppm copper. The Part 375 Industrial Use Soil Cleanup Objectives (SCOs) have been exceeded for mercury, and the Part 375 Commercial Use SCOs have been exceeded for lead and copper. Groundwater samples were all below applicable Groundwater Standards for VOCs and SVOCs, but were not analyzed for metals.

Depth to groundwater is approximately 9-15’ below grade and is likely influenced by tidal action due to the immediately adjacent Gowanus Bay. Site characterization is required to evaluate the presence or absence of hazardous waste on the site, and to collect data sufficient to determine if the site poses a significant threat to public health or the environment. The site did not qualify for addition to the Registry of Inactive Hazardous Waste Disposal Sites.

ASSESSMENT OF HEALTH PROBLEMS:
None provided

PROJECT COMPLETIONS:
Operable Unit 01 - Remedial Program

PROJECT	DESCRIPTION	END DATE	STATUS
Site Characterization		11/23/2010	No Further Action

The New York State Department of Environmental Conservation has not publicly updated the following fields since 2003:

ANALYTICAL DATA AVAILABLE FOR:	Air-	Surface Water-	Groundwater-	Soil-	Sediment-
APPLICABLE STANDARDS EXCEEDED IN:	Groundwater-	Drinking Water-	Surface Water-	Air-	

GEOTECHNICAL INFORMATION:
SOIL/ROCK TYPE:
GROUNDWATER DEPTH:

LEGAL ACTION:	Type:		State-	Federal-
STATUS:	Negotiation in Progress-		Order Signed-	
REMEDIAL ACTION:	Proposed-	Under Design-	In Progress-	Completed-
NATURE OF ACTION:				

Map Identification Number 6 **FORMER MOORE MCCORMACK LINES−CONTINENTAL TERMINALS** **Facility Id: 224143**
730 3RD AVENUE BROOKLYN, NY 12201 TT−Id: 120A−0007−318

MAP LOCATION INFORMATION
Site location mapped by: MAP COORDINATE (1)
Approximate distance from property: 2422 feet to the NE

ADDRESS CHANGE INFORMATION
Revised street: 730 3RD AVE
Revised zip code: 11232

See initial profile for 'FORMER MOORE MCCORMACK LINES−CONTINENTAL TERMINALS' above.

Map Identification Number 7 **EMPIRE ELECTRIC COMPANY** **Facility Id: 224015**
5200 1ST AVENUE BROOKLYN, NY 11232 TT−Id: 120A−0006−958

MAP LOCATION INFORMATION
Site location mapped by: PARCEL MAPPING (1)
Approximate distance from property: 2956 feet to the SW

ADDRESS CHANGE INFORMATION
Revised street: NO CHANGE
Revised zip code: NO CHANGE

****

NEW YORK STATE DEPARTMENT OF ENVIRONMENTAL CONSERVATION
DIVISION OF ENVIRONMENTAL REMEDIATION
INACTIVE HAZARDOUS WASTE DISPOSAL SITE INFORMATION

SITE CODE: 224015
CLASSIFICATION CODE: 02 REGION: 2 DEC ID: 57687
CLASSIFICATION CODE DESCRIPTION:
Significant threat to the public health or environment - action required.

NAME OF SITE: Empire Electric Company
STREET ADDRESS: 5200 1st Avenue TOWN: New York City
CITY: Brooklyn ZIP: 11232 COUNTY: Kings

ESTIMATED SIZE: 0.5 Acre

SITE TYPE: Dump- Structure-X Lagoon- Landfill- Treatment Pond-

INSTITUTIONAL/ENGINEERING CONTROLS:
None reported

CROSS REFERENCES:

IDENTIFIER	SOURCE
NYD003907045	RCRA EPA ID No.

SITE OWNER/OPERATOR/REPOSITORY INFORMATION:

CURRENT OWNER(S):

NAME: 5200 Enterprises Limited Owner Type: Corporate or Commercial
ADDRESS: 1 Bush Plaza
Brooklyn, NY 11232

NAME: 5200 Enterprises Limited
ADDRESS: 1 Bush Plaza
Brooklyn, NY 11232

OWNER(S) DURING DISPOSAL:

NAME: 5200 ENTERPRISES LIMITED CORP.
ADDRESS:

OPERATOR(S) DURING DISPOSAL:

NAME: 5200 ENTERPRISES LIMITED CORP. Operator Type: Corporate or Commercial
ADDRESS: 5200 1ST AVENUE
BROOKLYN, NY

NAME: Empire Electric Company
ADDRESS: 5200 1st Avenue
Brooklyn, NY 11232

DOCUMENT REPOSITORY(S):

NAME: Brooklyn Public Library - Sunset Park Branch
Ms. Roxana Benavides
ADDRESS: 5108 4th Ave. at 51st Street
Brooklyn, NY 11220

HAZARDOUS WASTE DISPOSAL PERIOD: from 1950 to 1985

SITE DESCRIPTION:
Location: The Empire Electric Company site is located at 5200 1st Avenue in Brooklyn, New York on the southwest corner of 52nd

Street and 1st Avenue.

Site Features: The site contains a deteriorated, vacant, red brick building that covers the entire site. The site consists of a 100 ft x 240 ft parcel (Section 1, Block 803, Lot 9). Directly adjacent to northwest of the Site is a 100 ft x 140 ft parcel (Block 803, Lot 6) that contains a contiguous structure scheduled to remain. This building shares a common wall and adjoining steel truss roofing structure with the Empire Electric building. Current Zoning/Use(s): The Empire Electric building is vacant and inactive. The area is primarily industrial in nature, with a potato chip manufacturing plant (Utz), a New York City Department of Sanitation vehicle maintenance and storage building, an overnight courier (DHL), the former BUG - Kings County Works manufactured gas plant site, and the waterfront (Bush Terminal docks) in the general vicinity. Historical Use(s): The building was constructed in 1892 by the Brooklyn City Railroad Company for use as a power plant for the municipally owned trolley system. The building was used for electrical generation until the 1930s when the trolley system was abandoned. The facility was conveyed to the city of New York in 1940. In 1951, the property was sold and subdivided the parcel into two lots (Lot 9 and Lot 6). On 5 September 1951, Lot 9 was sold. Empire Electric operated on Lot 9, the eastern two-thirds of the building, from 1951 to December 1986 when the property was once again sold. During at least some of this time period, activities within the building included rehabilitation of electrical transformers.

Site Geology and Hydrogeology: The Site, situated approximately 1,200 feet from the Upper New York Bay at the western end of the borough of Brooklyn, in New York City, is topographically relatively flat. The elevation of the Site is approximately 16 feet above mean sea level (msl), sloping gradually up from the Hudson River. Site soil directly beneath the building consists primarily of fill and debris materials, underlain by sand and gravel, and beneath these layers, bedrock. The water table beneath the Site occurs at a depth of approximately 17 to 21 feet below ground surface (bgs). Regional groundwater flow direction is to the west, toward the Upper New York Bay. The depth to bedrock is unknown, but is likely greater than 100 feet bgs. Surface drainage generally follows the topography, and flow is northwest along 52nd Street toward the Upper New York Bay. Storm water drains are present along 52nd Street and First Avenue. Surface run-off collects in these drains and then flows directly into the Upper New York Bay.

CONFIRMED HAZARDOUS WASTE DISPOSED:

TYPE	QUANTITY
PCBS	UNKNOWN

ASSESSMENT OF ENVIRONMENTAL PROBLEMS:

Based upon investigations conducted to date, the primary contaminant of concern are PCBs. Building material contained PCB concentrations in excess of 50 ppm, the TSCA definition of PCB hazardous waste, in 35 percent of the analyzed samples. Based on sample analysis, 60 percent of the concrete slab on the main floor and 80 percent of the concrete slab in the basement area exceed this criteria and are therefore classified as a TSCA hazardous waste. Grease/oil samples collected from building material in the basement also exceeded the TSCA criteria of 50 ppm total PCBs and is present on nearly 70 percent of brick pillar surfaces. Fifty-two of the 165 building material samples collected and analyzed contained levels of PCB contamination ranging from 51 ppm to 33,000 ppm. Soil samples from beneath the basement floor exceeded the 1ppm surface/10ppm subsurface criteria historically used to assess PCB contamination in soil. Two of these soil samples also exceeded the TSCA definition of hazardous waste. The site presents a significant environmental threat due to the potential for PCB releases from source areas both within and beneath the building.

ASSESSMENT OF HEALTH PROBLEMS:

The floors, walls and the soil beneath the basement floor of the dilapidated on-site building are contaminated with significant levels of PCBs. Building entrances have been sealed with concrete block to prevent homeless people from living in the building and being exposured to PCBs. Testing results for upgradient and downgradient groundwater samples collected during the PSA indicate the presence of volatile organic compounds above standards for public drinking water supplies. However, exposure to the contaminated groundwater is unlikely since public water serves the area. Indoor air contamination from volatile organic compounds in the groundwater is a potential exposure pathway that will be evaluated during the upcoming investigation.

PROJECT COMPLETIONS:

Operable Unit 01 - REMEDIAL PROGRAM

PROJECT	DESCRIPTION	END DATE	STATUS
Site Characterization		12/15/1999	Actual

Operable Unit 01A - IRM - BUILDING DEMOLITION

PROJECT	DESCRIPTION	END DATE	STATUS
Remedial Design		03/31/2010	Actual
Remedial Design	Empire Electric Bldg Demo IRM	09/28/2012	Actual

The New York State Department of Environmental Conservation has not publicly updated the following fields since 2003:

ANALYTICAL DATA AVAILABLE FOR:	Air-	Surface Water-	Groundwater-X	Soil-X	Sediment-
APPLICABLE STANDARDS EXCEEDED IN:	Groundwater-X	Drinking Water-	Surface Water-	Air-	

GEOTECHNICAL INFORMATION:

SOIL/ROCK TYPE:	Fill.
GROUNDWATER DEPTH:	Range: 10 to 25 feet.

LEGAL ACTION:	Type:	State-	Federal-	
STATUS:	Negotiation in Progress-	Order Signed-		
REMEDIAL ACTION:	Proposed-X	Under Design-	In Progress-	Completed-
NATURE OF ACTION:	IRM.			

Map Identification Number 8 **FORMER E.W. BLISS PROJECTILES** **Facility Id: 224249**
29 53RD STREET BROOKLYN, NY 11232 TT-Id: 120A-0008-988

MAP LOCATION INFORMATION
Site location mapped by: PARCEL MAPPING (1)
Approximate distance from property: 3150 feet to the WSW

ADDRESS CHANGE INFORMATION
Revised street: NO CHANGE
Revised zip code: NO CHANGE

****

NEW YORK STATE DEPARTMENT OF ENVIRONMENTAL CONSERVATION
DIVISION OF ENVIRONMENTAL REMEDIATION
INACTIVE HAZARDOUS WASTE DISPOSAL SITE INFORMATION

SITE CODE: 224249
CLASSIFICATION CODE: P REGION: 2 DEC ID: 535697
CLASSIFICATION CODE DESCRIPTION:
Potential site

NAME OF SITE: Former E.W. Bliss Projectiles
STREET ADDRESS: 29 53rd Street TOWN: New York City
CITY: Brooklyn ZIP: 11232 COUNTY: Kings

ESTIMATED SIZE: 0.7 Acre
SITE TYPE: Dump- Structure- Lagoon- Landfill- Treatment Pond-

INSTITUTIONAL/ENGINEERING CONTROLS:
None reported

CROSS REFERENCES:
None reported

SITE OWNER/OPERATOR/REPOSITORY INFORMATION:
CURRENT OWNER(S):
NAME: Clem Properties Inc. Owner Type: Corporate or Commercial
Frank Clemente
ADDRESS: 29 53rd Street
Brooklyn, NY 11232

OWNER(S) DURING DISPOSAL:

OPERATOR(S) DURING DISPOSAL:
NAME: Clem Properties Inc. Operator Type: Corporate or Commercial
ADDRESS: 29 53rd Street
Brooklyn, NY 11232

HAZARDOUS WASTE DISPOSAL PERIOD:

SITE DESCRIPTION:
Location: The subject property is located at 29 53rd Street in the Borough of Brooklyn, Kings County, NY in an urban area. The subject property consists of about 0.7 acres designated as tax block 803, Lot 41.

Site Features: The site currently contains a one-story warehouse-style building which occupies the entire property.

Current Zoning/Use(s): The site is currently zoned as M3-1 (industrial and manufacturing district) and is used as a storage and distribution facility for packaged dry snacks. Historical Use(s): Since 1977 the Site has been occupied by Clem Snacks. A mechanic shop containing hydraulic lifts was noted to be located in the southeastern portion of the building from 1977 to 2004. Historically the site was utilized mainly for industrial purposes, including the E.W. Bliss projectile Department, paper warehouse and metal product manufacture from 1906 to 1977. Two crude oil tanks were depicted adjoining the southwestern side of the subject building on the 1926 to 1942 Sanborn maps.

Site Geology and Hydrogeology: Soil borings conducted in 2013 identified sand and silt beneath the one-foot thick concrete building slab. Some gravel, brick and concrete fragments were observed in the boring down to 20 feet below grade; this debris represents fill material. Groundwater is present at a depth of approximately 12 feet below grade. The groundwater beneath the subject property is expected to be tidally influenced, and generally flowing to the west towards Gowanus Bay, which is located approximately 400 feet west of the site.

CONFIRMED HAZARDOUS WASTE DISPOSED:
None reported

ASSESSMENT OF ENVIRONMENTAL PROBLEMS:
Nature and Extent of Contamination: The following information was obtained from two separate Phase II reports prepared for the site in 2012 and 2013. Soil - Borings identified evidence of petroleum non-aqueous phase liquid (NAPL) at the water table in at least 6 on-site boring locations. Volatile organic compounds (VOCs) were found including tetrachloroethylene (PCE) at a maximum concentration of 7.7 parts per million (ppm), trichloroethylene (TCE) at a maximum concentration of 12 ppm, and cis-1,2-dichloroethene (cis-1,2-DCE) at a maximum concentration of 18.2 ppm.

Groundwater - VOCs were detected in temporary wells on-site, including: PCE at a maximum concentration of 62 parts per billion (ppb); TCE up to 78 ppb; and cis-1,2-DCE up to 33 ppb.

Soil Vapor - No soil vapor data has been collected to date.

ASSESSMENT OF HEALTH PROBLEMS:
As information for this site becomes available, it will be reviewed by the NYSDOH to determine if site contamination presents public health exposure concerns.

PROJECT COMPLETIONS:
None reported

The New York State Department of Environmental Conservation has not publicly updated the following fields since 2003:

ANALYTICAL DATA AVAILABLE FOR:	Air-	Surface Water-	Groundwater-	Soil-	Sediment-
APPLICABLE STANDARDS EXCEEDED IN:	Groundwater-	Drinking Water-	Surface Water-	Air-	

GEOTECHNICAL INFORMATION:
SOIL/ROCK TYPE:
GROUNDWATER DEPTH:

LEGAL ACTION:	Type:		State-	Federal-
STATUS:	Negotiation in Progress-		Order Signed-	
REMEDIAL ACTION:	Proposed-	Under Design-	In Progress-	Completed-
NATURE OF ACTION:				

Map Identification Number 9 **GOWANUS CANAL SITE** **Facility Id: 224133**
GOWANUS CANAL BROOKLYN, NY, NY 11217 TT−Id: 120A−0006−177

MAP LOCATION INFORMATION
Site location mapped by: MANUAL MAPPING − LARGE SITE
Approximate distance from property: 3164 feet to the NNE

ADDRESS CHANGE INFORMATION
Revised street: NO CHANGE
Revised zip code: UNKNOWN

****

NEW YORK STATE DEPARTMENT OF ENVIRONMENTAL CONSERVATION
DIVISION OF ENVIRONMENTAL REMEDIATION
INACTIVE HAZARDOUS WASTE DISPOSAL SITE INFORMATION

SITE CODE: 224133
CLASSIFICATION CODE: 02 REGION: 2 DEC ID: 406956
CLASSIFICATION CODE DESCRIPTION:
Significant threat to the public health or environment - action required.

NAME OF SITE: Gowanus Canal Site
STREET ADDRESS: Gowanus Canal TOWN: New York City
CITY: Brooklyn, NY ZIP: 11217 COUNTY: Kings

ESTIMATED SIZE: 20 Acres

SITE TYPE: Dump- Structure- Lagoon- Landfill- Treatment Pond-X

INSTITUTIONAL/ENGINEERING CONTROLS:
None reported

CROSS REFERENCES:

IDENTIFIER	SOURCE
NYN000206222	CERCLA EPA ID No.

SITE OWNER/OPERATOR/REPOSITORY INFORMATION:
CURRENT OWNER(S):

NAME: NYC Law Department
ADDRESS: 100 Church Street
New York, NY 10007

Owner Type: PRP - Class 2 HazSubs

OWNER(S) DURING DISPOSAL:

OPERATOR(S) DURING DISPOSAL:

HAZARDOUS WASTE DISPOSAL PERIOD: from 1880

SITE DESCRIPTION:
Site Description The Gowanus Canal is a man-made navigational waterway in southeastern Brooklyn, Kings County NY. Nearly the entire canal is bounded by "hard" urban shorelines in the form of bulkheads, moorings, and retaining walls. The site definition includes only the canal and its attached barge slips, totaling slightly over 1.5 linear miles of waterway.

Averaging 100 feet in width, the open water area defined as the site totals approximately 1,000,000 square feet or 29 acres.

The canal also serves as a storm water drain for the surrounding area.

Currently, approximately six square miles of highly urbanized land drains into the canal. Sanitary sewers no longer discharge directly; however, numerous combined sewer overflows (CSO) continue to discharge to the canal during storm events. Industrial discharges from a wide variety of industrial processes were also historically routed to the canal, via private discharge pipes or the municipal sewers.

Stagnant water conditions have plagued the canal since its initial construction. To combat this, a "flushing tunnel" at the north end of the canal was constructed in 1911 to divert water from the Buttermilk Channel to maintain flow through the canal to Gowanus Bay. Operation of the flushing system has had numerous problems resulting in lengthy periods during which it was inoperable. Significant upgrades to this system are scheduled over the next few years to increase the volume of water flushing the canal. Currently the flushing tunnel has been de-activated to facillitate its upgrade and an qxygenation system has been installed at the upper end of the canal. The first of three new tunnel pumps was brought back on line in Jan 2014, and the remaining two are slated for start up in April.

Site History

Prior to European settlement, this area formed a large tidal marsh, drained by Gowanus Creek and surrounded by higher ground to the west (present-day Carroll Gardens) and east (present-day Park Slope).

In the mid 1800s, the Canal was constructed, more or less along the alignment of Gowanus Creek, by straightening and deepening the stream channel and dumping the excavated materials behind rows of timber piles along the shoreline. Combined with other urban filling activities in the surrounding area, the result was a large area of reclaimed land with a dendritic, dead-end canal providing barge access through the middle. The canal offered barge access far inland into Brooklyn, effectively increasing Brooklyn’s available tidewater frontage for water-borne commerce. Development of the area was rapid, and by 1869, the layout of the canal and the local street network were essentially complete. Long term decline of the local manufacturing economy has led to a marked decrease in commercial use of the Canal, with only a handful of petroleum distributors and concrete batch plants as

regular users. Roughly the northern half no longer hosts barge movements as a result of siltation due to the significant CSOs which discharge street waste and sewage solids. The canal has not been dredged in several decades, consequently, substantial amounts of sediment have been deposited in upstream areas, and water depths approach zero at low tide. The sediment consists largely of solids settled from stormwater and CSO discharges. Presumably, industrial discharges to the canal have diminished in line with the de-industrialization of the surrounding neighborhood, although this is difficult to verify directly due to a lack of historical records for comparison.

CONFIRMED HAZARDOUS WASTE DISPOSED:

TYPE	QUANTITY
PCB aroclor 1242	UNKNOWN
MERCURY	UNKNOWN
COPPER	UNKNOWN
PCB-AROCLOR 1242	UNKNOWN
COAL TAR PITCH VOLATILES	UNKNOWN
LEAD	UNKNOWN
DDE	UNKNOWN

ASSESSMENT OF ENVIRONMENTAL PROBLEMS:

Water quality issues have plagued the Gowanus Canal almost since its construction. Tidal flushing is largely ineffective due to the length, narrowness, and circuitous layout of the canal channel. Operation of the flushing tunnel has improved the situation during the years when flushing was being conducted; however, the current tunnel requires significant upgrades and is likely to be off-line for a year or more as the upgrades are performed. The canal is currently classified by NYSDEC as Class SD water body, acknowledging that natural or man-made conditions limit attainment of higher standards. Even the SD standards are not currently met. Oily sheens are common on the water surface during low tides, dissolved oxygen levels are low and surface contamination has been identified. Sediment quality is also low. Ongoing CSO discharges have resulted in extensive deposits of settled solids, particularly in the more sheltered areas near the upper end. Some parts of the canal bottom are exposed at low tide. Another particularly important contributor to sediment quality problems is the presence of three former manufactured gas plant (MGP sites) along the length of the canal. Although all three MGPs have been closed for decades, coal tar-impacted sediments have been identified at numerous locations along the length of the canal. The three MGPs are all covered by cleanup agreements with NYSDEC, and are at various stages of investigation,remedy selection and implementation.

The Fulton Works, immediately east of the canal at its northern extremity, is in the Remedial Investigation process.

The Carroll Gardens site (also widely known as Public Place) is in the Brownfield Cleanup Program, and is slated for remediation and redevelopment as a mixed commercial/residential project.

The former Metropolitan works, immediately south of the 9th Street bridge, was partially redeveloped under a Voluntary Cleanup Agreement in 2002-2003. However, more work remains to be done-part of the MGP facility lies beneath an active retail building. A Remedial Investigation began in March 2010.

Numerous oil storage and handling facilities, asphalt plants,manufacturing facilities and chemical, paint, fertilizer and plastic manufacturers have, or continue to, operate along the canal.

ASSESSMENT OF HEALTH PROBLEMS:
People using the canal for recreational purposes such as swimming and boating may come into direct contact with chemical contaminants and harmful biological organisms. People should avoid any activity that would result in swallowing or accidentally ingesting Canal water. Additionally, people using the canal for any purposes should wash their hands or shower after contacting the water, especially before eating and at the end of the day. Those people who are considering eating fish and shellfish caught in the Canal should follow the NYSDOH consumption advisory for fish and shellfish taken from the Upper Bay of New York Harbor. This advisory specifically includes: * The NYSDOH recommends that women of childbearing age and children under the age of 15 not eat any fish from the Canal.

* Other people should eat no gizzard shad, white perch and crab hepatopancreas and crab cooking liquid. Also, other people should eat no more than one meal per month of American eel, Atlantic needlefish, bluefish, rainbow smelt and striped bass.

* People should eat no more than one (1/2 pound) meal per week of all other fish species except blue crab meat (six crabs per week).

PROJECT COMPLETIONS:
Operable Unit 01 - Remedial Program

PROJECT	DESCRIPTION	END DATE	STATUS
Remedial Investigation	Sediment & Groundwater	12/31/2010	Actual
Remedial Investigation	Remedial Program	09/30/2013	Actual

The New York State Department of Environmental Conservation has not publicly updated the following fields since 2003:

ANALYTICAL DATA AVAILABLE FOR:	Air-	Surface Water-	Groundwater-	Soil-	Sediment-
APPLICABLE STANDARDS EXCEEDED IN:	Groundwater-	Drinking Water-	Surface Water-	Air-	

GEOTECHNICAL INFORMATION:
SOIL/ROCK TYPE:
GROUNDWATER DEPTH:

LEGAL ACTION:	Type:		State-	Federal-
STATUS:	Negotiation in Progress-		Order Signed-	
REMEDIAL ACTION:	Proposed-	Under Design-	In Progress-	Completed-
NATURE OF ACTION:				

Map Identification Number 10 **K – KINGS COUNTY WORKS** **Facility Id: 224056**
55TH ST & 1ST AVE BROOKLYN, NY 11220 TT–Id: 120A–0006–231

MAP LOCATION INFORMATION
Site location mapped by: PARCEL MAPPING – LARGE SITE
Approximate distance from property: 3396 feet to the SW

ADDRESS CHANGE INFORMATION
Revised street: 55TH ST / 1ST AVE
Revised zip code: UNKNOWN

****

NEW YORK STATE DEPARTMENT OF ENVIRONMENTAL CONSERVATION
DIVISION OF ENVIRONMENTAL REMEDIATION
INACTIVE HAZARDOUS WASTE DISPOSAL SITE INFORMATION

SITE CODE: 224056
CLASSIFICATION CODE: A REGION: 2 DEC ID: 378989
CLASSIFICATION CODE DESCRIPTION:
Work is underway and not yet complete.

NAME OF SITE: K - Kings County Works
STREET ADDRESS: 55th St & 1st Ave TOWN: New York City
CITY: Brooklyn ZIP: 11220 COUNTY: Kings

ESTIMATED SIZE: 7.5 Acres

SITE TYPE: Dump- Structure- Lagoon- Landfill- Treatment Pond-

INSTITUTIONAL/ENGINEERING CONTROLS:
None reported

CROSS REFERENCES:

IDENTIFIER	SOURCE
1511770	Spill No.

SITE OWNER/OPERATOR/REPOSITORY INFORMATION:
None reported

HAZARDOUS WASTE DISPOSAL PERIOD:

SITE DESCRIPTION:
Location - The Kings County Manufactured Gas Plant (MGP) site is comprised of two contiguous parcels of land located on the east bank of the Bay Ridge Channel of the Upper New York Bay in Brooklyn, Kings County. The parcels are identified as 5400 1st Avenue and 5600 1st Avenue. The site is on the west side of 1st Avenue, near 54th Street.

Site Features - The site is currently used for commercial/industrial purposes with warehouse buildings, a fuel oil storage facility and a power-generating station. The area between the buildings and other infrastructure is paved.

Current Zoning/Use - The site is currently active and is zoned for industrial use. The surrounding parcels are currently used for a combination of both commercial and industrial uses. Past Use of the Site - The former MGP operated from 1904 until 1951. By 1970 all former MGP structures had been removed except for four fuel oil tanks and one gas holder that was converted into a fuel oil tank. In 1976 three meat distribution buildings were added to the property, which still exist today. At this time the fuel oil tanks and a power generating station were being operated by Con Edison. There are numerous spills relating to this activity on the site. One of the results of these spills was the installation of recovery wells for the collection of light non-aqueous phase liquid (LNAPL). These wells are currently being sampled on an annual basis. Site Geology and Hydrogeology - Fill material was encountered up to approximately 18 feet below ground surface. Fill material consists of fine to coarse sand with some silt, brick, metal fragments, concrete, cobbles and some clay. Underlying the fill was glacial outwash, fine to coarse gravel. Bedrock in the area is expected to be approximately 225 feet below ground surface. Groundwater is found at depths of 8 to 25 feet below ground surface and is tidally influenced. The groundwater flow direction is to the west.

CONFIRMED HAZARDOUS WASTE DISPOSED:

TYPE	QUANTITY
COAL TAR	UNKNOWN

ASSESSMENT OF ENVIRONMENTAL PROBLEMS:
Prior to Remediation- Based on previous investigations, there are both VOCs (BTEX) and SVOCs (PAHs) from numerous petroleum spills at the property, as well as from past MGP operations. These contaminants are present in both soil and groundwater. Additional site characterization field work is planned for the Spring/Summer of 2017.

ASSESSMENT OF HEALTH PROBLEMS:
The NYSDOH will evaluate the potential for impacts to public health from exposure to site contaminants once sufficient information from the investigation of the site becomes available for review.

PROJECT COMPLETIONS:

The following project completion(s) have been deleted from the registry. Data reflects previous information.
Operable Unit 01 - Remedial Program

PROJECT	DESCRIPTION	END DATE	STATUS
Site Characterization		05/10/2016	Actual

The New York State Department of Environmental Conservation has not publicly updated the following fields since 2003:

ANALYTICAL DATA AVAILABLE FOR:	Air-	Surface Water-	Groundwater-	Soil-	Sediment-
APPLICABLE STANDARDS EXCEEDED IN:	Groundwater-	Drinking Water-	Surface Water-	Air-	

GEOTECHNICAL INFORMATION:
SOIL/ROCK TYPE:
GROUNDWATER DEPTH:

LEGAL ACTION:	Type:		State-	Federal-
STATUS:	Negotiation in Progress-		Order Signed-	
REMEDIAL ACTION:	Proposed-	Under Design-	In Progress-	Completed-
NATURE OF ACTION:				

Map Identification Number 11 **HAMILTON AVENUE PIERS/19TH & 18TH ST.** **Facility Id: 224007**
REAR OF 566 HAMILTON AVENUE BROOKLYN, NY 11232 TT−Id: 120A−0001−365

MAP LOCATION INFORMATION
Site location mapped by: PARCEL MAPPING − LARGE SITE
Approximate distance from property: 3588 feet to the NNE

ADDRESS CHANGE INFORMATION
Revised street: REAR OF 566 HAMILTON AVE.
Revised zip code: NO CHANGE

****

NEW YORK STATE DEPARTMENT OF ENVIRONMENTAL CONSERVATION
DIVISION OF ENVIRONMENTAL REMEDIATION
INACTIVE HAZARDOUS WASTE DISPOSAL SITE INFORMATION

SITE CODE: 224007
CLASSIFICATION CODE: N REGION: 2 DEC ID: 55910
CLASSIFICATION CODE DESCRIPTION:
No further action

NAME OF SITE: Hamilton Avenue Piers/19th & 18th St.
STREET ADDRESS: Rear of 566 Hamilton Avenue TOWN: New York City
CITY: Brooklyn ZIP: 11232 COUNTY: Kings

ESTIMATED SIZE: 5.5 Acres

The following site type information has been deleted from the registry. Data reflects previous information.
SITE TYPE: Dump- Structure- Lagoon- Landfill-X Treatment Pond-

INSTITUTIONAL/ENGINEERING CONTROLS:
None reported

CROSS REFERENCES:

IDENTIFIER	SOURCE

The following cross reference(s) have been deleted from the registry. Data reflects previous information.

022	Senate District
13	Congressional District
NYD980768733	CERCLA EPA ID No.

SITE OWNER/OPERATOR/REPOSITORY INFORMATION:

CURRENT OWNER(S):

NAME: Strober Realty Co. Owner Type: Corporate or Commercial
BILL BOLER

ADDRESS: 550 HAMILTON AVENUE
BROOKLYN, NY 11232

OWNER(S) DURING DISPOSAL:

OPERATOR(S) DURING DISPOSAL:

The following disposal period has been deleted from the registry. Data reflects previous information.

HAZARDOUS WASTE DISPOSAL PERIOD: from 1974 to 1979

SITE DESCRIPTION:

This site is located in a commercial/industrial area within 70 feet of the Gowanus Canal, which empties into the Gowanus Bay of the New York Harbor. Approximately 10,000 people live within a half-mile radius of the site. The potable water supply for the area is the New York City reservoir system. Infor-mation received in a letter dated November 24, 1982, from the Brooklyn District Attorney's Office, indicates hazardous wastes were disposed of at the foot of 17th and 18th streets, off Hamilton Ave. in Brooklyn. The piers at the end of these streets behind Jetro Foods were filled in from 1974 to 1979. It is alleged that also over this period of time (1974 - 1979), hazardous wastes were regularly spread on the landfill during the night. Field work for the Phase II State Superfund investigation was completed, in 1989, to address the possibility of soil and groundwater contamination from on- site activities and to determine whether hazardous wastes had been released to the environment. The Phase II Investigation had five test borings drilled onsite, three of these were converted into monitoring wells. One well contained 1,2 dichlorobenzene at low concentrations. A supplemental site investigation workplan by the NYSDEC was approved in December, 1992; fieldwork was completed in spring of 1993. A review of additional information with supporting documentation provided by the PRP indicates that we are unable to pinpoint the source of contamination. Based on this, the site will be delisted for lack of documented disposal of hazardous waste.

CONFIRMED HAZARDOUS WASTE DISPOSED:

None reported

ASSESSMENT OF ENVIRONMENTAL PROBLEMS:

There are no environmental problems associated with the disposal of hazardous waste at this site.

ASSESSMENT OF HEALTH PROBLEMS:

None provided

PROJECT COMPLETIONS:
Operable Unit 01 - HAMILTON AVENUE PIERS/19TH

PROJECT	DESCRIPTION	END DATE	STATUS
Site Characterization		03/01/1990	Actual

The New York State Department of Environmental Conservation has not publicly updated the following fields since 2003:

ANALYTICAL DATA AVAILABLE FOR: Air- Surface Water- Groundwater- Soil- Sediment-
APPLICABLE STANDARDS EXCEEDED IN: Groundwater- Drinking Water- Surface Water- Air-

GEOTECHNICAL INFORMATION:
SOIL/ROCK TYPE:
GROUNDWATER DEPTH:

LEGAL ACTION: Type: State- Federal-
STATUS: Negotiation in Progress- Order Signed-
REMEDIAL ACTION: Proposed- Under Design- In Progress- Completed-
NATURE OF ACTION:

Map Identification Number 12 **CHEMTURA 688−700 COURT STREET** **Facility Id: 224145**
688−700 COURT STREET BROOKLYN, NY 11231 TT−Id: 120A−0006−274

MAP LOCATION INFORMATION
Site location mapped by: MAP COORDINATE (1)
Approximate distance from property: 3941 feet to the NNE

ADDRESS CHANGE INFORMATION
Revised street: NO CHANGE
Revised zip code: NO CHANGE

This facility has been deleted from the reported data. Data reflects last reported information.

****

NEW YORK STATE DEPARTMENT OF ENVIRONMENTAL CONSERVATION
DIVISION OF ENVIRONMENTAL REMEDIATION
INACTIVE HAZARDOUS WASTE DISPOSAL SITE INFORMATION

SITE CODE: 224145
CLASSIFICATION CODE: 02 REGION: 2 DEC ID: 442980
CLASSIFICATION CODE DESCRIPTION:
Significant threat to the public health or environment - action required.

NAME OF SITE: Chemtura 688-700 Court Street

STREET ADDRESS: 688-700 Court Street TOWN: New York City
CITY: Brooklyn ZIP: 11231 COUNTY: Kings

ESTIMATED SIZE: 4.375 Acres

SITE TYPE: Dump- Structure- Lagoon- Landfill- Treatment Pond-

INSTITUTIONAL/ENGINEERING CONTROLS:
None reported

CROSS REFERENCES:

IDENTIFIER	SOURCE
V00249	VCP Site ID
nyd003907367	RCRA EPA ID No.
witco chemical	Alternate Site Name

SITE OWNER/OPERATOR/REPOSITORY INFORMATION:
CURRENT OWNER(S):
NAME: Sive Paget & Risel, P.C. Owner Type: PRP - Class 2 HazSubs
David Yudelson
ADDRESS: 460 Park Avenue, 10th Floor
New York, NY 10022

NAME: Pearl Realty Management LLC Owner Type: Corporate or Commercial
Simmy 'Mark' Moskowitz
ADDRESS: 155 Water St - 3rd Floor
Brooklyn, NY 11201

OWNER(S) DURING DISPOSAL:

OPERATOR(S) DURING DISPOSAL:
NAME: VIP Second, LLC Operator Type: Corporate or Commercial
David Podolsky
ADDRESS: 757 Clinton St
Brooklyn, NY 11231

HAZARDOUS WASTE DISPOSAL PERIOD:

SITE DESCRIPTION:
Location:
The site is located at 688-700 Court Street within the Red Hook Industrial area of Brooklyn. The site is located southwest of the Court Street and Halleck Street intersection.

Site Features:

At one point, the main site features included 19 buildings, five designated tank farms and a wastewater pretreatment system. However, the site has been substantially decommissioned.

Current Zoning/Use(s):
The site is zoned for industrial use, but is currently mostly unoccupied. The surrounding parcels are currently used for a combination of commercial, light industrial and recreational uses. The site is bordered immediately to the east by Court Street, Brooklyn Union Gas and Spentonbush Red Star Companies, to the west by Clinton Street and American Import Export Trucking and to the south by Bryant Street and Hess Oil Company. A recreational park (Red Hook Recreational) is located immediately to the north of the site.

Past Use of the Site:
Milliken Brothers Iron Works occupied the southwestern portion of the site in 1904. The remaining property was occupied by Barrett plant from 1904 to 1949 for the manufacturing of tar paper. In 1939 John F. McKenna, Inc. Lumber Yard, Marine Canvas Supply Corporation and John Menton Boiler Maker occupied the site. The site remained a lumberyard and marine canvas supply business until approximately 1958, when manufacturing at the site began. Historic manufacturing processes at the site include production of metallic-organic soaps and salts, phosphates and epoxy plasticizers. A hot-oil system, that used PCB containing oil, was part of the manufacturing process.

Contamination at the site appears related to several historic operations, including materials handling from the tar paper operation and the various manufacturing processes, as well as releases to the environment from the hot oil system.

Site Geology and Hydrogeology:
The site was formed by backfilling the marsh and waterfront areas of the Gowanus Canal in the late 1800s through the early 1900s. Fill material consisting of fine to coarse sand-sized particles with varying amounts of silt and miscellaneous debris (ash, slag, coal, wood, brick, concrete, etc.) was observed across the site from ground surface to a depth of 12 ft. Underlying the fill materials, a clay layer was encountered with lateral continuity across the site. This layer (former base of the Gowanus Canal) acts as a low permeability barrier between the overlying fill and the underlying water-bearing zone located within the glacial deposits beneath the site.

Based on the manmade coastline (rip-rap, pile sheeting), well gauging data and the generalized hydrogeological cross-sections, a horizontal and somewhat radial (north, northwest, west, southwest, south) pathway for groundwater flow exists. Depth to water beneath the site has ranged from 2.0 ft to 9.0-ft bgs over the course of investigation. Groundwater beneath the site does not appear to be tidally influenced.

CONFIRMED HAZARDOUS WASTE DISPOSED:

TYPE	QUANTITY
BENZENE	UNKNOWN
TOLUENE	UNKNOWN
ACETONE	UNKNOWN
NAPHTHALENE	UNKNOWN
PHENOL	UNKNOWN
POLYCHLORINATED BIPHENYLS (PCB)	UNKNOWN
XYLENE (MIXED)	UNKNOWN

ASSESSMENT OF ENVIRONMENTAL PROBLEMS:
Nature and Extent of Contamination:
Based on investigations conducted to date, the primary contaminants of concern at the site include petroleum related compounds, phenolic compounds, and PCBs.

BTEX is found in soil from the ground surface to the water table throughout a significant portion of the site. Xylenes were detected at concentrations up to 560 ppm (UUSCO of 1.6 ppm); benzene was detected as high as 5.3 ppm (UUSCO of 0.06 ppm.) The highest concentrations of xylenes are located at the east side of building 14 and north of building 19. The SVOCs phenol; 2,4-dichlorophenol and naphthalene are found in soil from the ground surface to the water table throughout the center of the site. SVOCs, carcinogenic PAHs and metals related to historic fill are found throughout the site. Carcinogenic PAHs (up to 100 ppm) and metals (4370 ppm for lead; 1420 ppm for Barium and 305 ppm for cadmium) were detected well above UUSCOs. PCBs are found in soil at concentrations as high as 320 ppm. PCB contamination is located near buildings 13 and 14 in the north and northwestern part of the property where the hot oil system was located and operated.

Contaminated soil is a source of groundwater contamination. Benzene is found in groundwater above the groundwater standard of 1 ppb at concentrations as high as 3,400 ppb. SVOCs in soil from the use of tar in the manufacturing of tar paper are of a source of groundwater contamination. For example, naphthalene is found in groundwater as high as 5,500 ppb (groundwater standard 10 ppb.)

Non-aqueous phase material, in the form of tar and less viscous oil, is found in the environment.

ASSESSMENT OF HEALTH PROBLEMS:
Direct contact with contaminants in the soil is unlikely because the majority of the site is covered with buildings and pavement. However, people could come into contact with contaminants if they dig below the ground surface. People are not drinking the contaminated groundwater because the area is served by a public water supply that is not affected by this contamination. Volatile organic compounds in the groundwater may move into the soil vapor (air spaces within the soil), which in turn may move into overlying buildings and affect the indoor air quality. This process, which is similar to the movement of radon gas from the subsurface into the indoor air of buildings, is referred to as soil vapor intrusion. The potential for soil vapor intrusion to occur in the existing buildings will be investigated.

PROJECT COMPLETIONS:
None reported

The New York State Department of Environmental Conservation has not publicly updated the following fields since 2003:

ANALYTICAL DATA AVAILABLE FOR:	Air-	Surface Water-	Groundwater-	Soil-	Sediment-
APPLICABLE STANDARDS EXCEEDED IN:	Groundwater-	Drinking Water-	Surface Water-	Air-	

GEOTECHNICAL INFORMATION:
SOIL/ROCK TYPE:
GROUNDWATER DEPTH:

LEGAL ACTION:	Type:	State-	Federal-

STATUS: Negotiation in Progress- Order Signed-
REMEDIAL ACTION: Proposed- Under Design- In Progress- Completed-
NATURE OF ACTION:

Map Identification Number 13 **CHEMTURA 688−700 COURT STREET** **Facility Id: 224145**
688−700 COURT STREET BROOKLYN, NY 11231 TT−Id: 120A−0006−276

MAP LOCATION INFORMATION
Site location mapped by: PARCEL MAPPING (1)
Approximate distance from property: 3963 feet to the NNE

ADDRESS CHANGE INFORMATION
Revised street: NO CHANGE
Revised zip code: NO CHANGE

This facility has been deleted from the reported data. Data reflects last reported information.

See initial profile for 'CHEMTURA 688−700 COURT STREET' above.

Map Identification Number 14 **643 COURT ST.** **Facility Id: 224196**
643 COURT ST. BROOKLYN, NY 11231 TT−Id: 120A−0008−622

MAP LOCATION INFORMATION
Site location mapped by: PARCEL MAPPING (1)
Approximate distance from property: 4019 feet to the NNE

ADDRESS CHANGE INFORMATION
Revised street: NO CHANGE
Revised zip code: NO CHANGE

****

NEW YORK STATE DEPARTMENT OF ENVIRONMENTAL CONSERVATION
DIVISION OF ENVIRONMENTAL REMEDIATION
INACTIVE HAZARDOUS WASTE DISPOSAL SITE INFORMATION

SITE CODE: 224196
CLASSIFICATION CODE: P REGION: 2 DEC ID: 498440
CLASSIFICATION CODE DESCRIPTION:
Potential site

NAME OF SITE: 643 Court St.
STREET ADDRESS: 643 Court St. TOWN: New York City
CITY: Brooklyn ZIP: 11231 COUNTY: Kings

ESTIMATED SIZE: 1.377 Acres

SITE TYPE: Dump- Structure- Lagoon- Landfill- Treatment Pond-

INSTITUTIONAL/ENGINEERING CONTROLS:
None reported

CROSS REFERENCES:
None reported

SITE OWNER/OPERATOR/REPOSITORY INFORMATION:
CURRENT OWNER(S):
NAME: Red Hook Realty Co. (LLC) Owner Type: Corporate or Commercial
David Weinberger
ADDRESS: 88 Mineola Ave.
PO Box 1356
Roslyn Heights, NY 11577

OWNER(S) DURING DISPOSAL:

OPERATOR(S) DURING DISPOSAL:
NAME: National Grid
Richard Schmitz
ADDRESS:
NY

HAZARDOUS WASTE DISPOSAL PERIOD:

SITE DESCRIPTION:
Location: The site is located in the Red Hook section of Brooklyn, in the City of New York. The site is listed as Block 494, Lot 1 and is located on the south east corner of Court St. and Halleck St. in close proximity to the Gowanus Canal.

Site Features: The site is currently a parking lot with a small building near the middle of the site occupying approximately 1/8th of the property acreage. Current Use: The site is currently leased from Red Hook Realty Co. by National Grid who is using the site as a parking lot for their service vehicles.

Historical Use: The property was used for tar paper manufacturing as depicted in the 1886 Sanborn map which shows tar pitch storage areas on the corners of Smith St./Halleck St. and Court St./Halleck St.

Site Geology and Hydrogeology: Based on geological information at an adjacent site, the groundwater at this property is anticipated to be less than 5 feet bgs. Groundwater flow is anticipated to flow radially from the Gowanus Canal traveling north, northwest, west, southwest, and south. To the south and west of the site, the coastline is lined with sheet piling and to the east of the site, where groundwater enters, the coastline is lined with rip rap. The groundwater is likely saline due to its proximity to the canal. Much of this area is reclaimed water front property with fill material anticipated to exist from 0 to 12 feet bgs. A gray colored, low permeability clayey layer (former base of the Gowanus Canal) is also anticipated to exist beneath

the fill material with a thickness of approximately 8 feet.

CONFIRMED HAZARDOUS WASTE DISPOSED:
None reported

ASSESSMENT OF ENVIRONMENTAL PROBLEMS:
This site has had several instances over the last decade of tar seeping out of the ground, getting cleaned up, and reappearing some time later. Further investigation is required to determine the nature and extent of tar beneath the surface.

ASSESSMENT OF HEALTH PROBLEMS:
As information for this site becomes available, it will be reviewed by the NYSDOH to determine if site contamination presents public health exposure concerns.

PROJECT COMPLETIONS:
None reported

The New York State Department of Environmental Conservation has not publicly updated the following fields since 2003:

ANALYTICAL DATA AVAILABLE FOR:	Air-	Surface Water-	Groundwater-	Soil-	Sediment-
APPLICABLE STANDARDS EXCEEDED IN:	Groundwater-	Drinking Water-	Surface Water-	Air-	

GEOTECHNICAL INFORMATION:
SOIL/ROCK TYPE:
GROUNDWATER DEPTH:

LEGAL ACTION:	Type:		State-	Federal-
STATUS:	Negotiation in Progress-		Order Signed-	
REMEDIAL ACTION:	Proposed-	Under Design-	In Progress-	Completed-
NATURE OF ACTION:				

Map Identification Number 15 **182 SIGOURNEY ST** **Facility Id: 224197**
182 SIGOURNEY ST BROOKLYN, NY 11231 TT−Id: 120A−0008−640

MAP LOCATION INFORMATION
Site location mapped by: MAP COORDINATE (1)
Approximate distance from property: 4268 feet to the NNE

ADDRESS CHANGE INFORMATION
Revised street: 628 SMITH ST & 182 SIGOURNEY ST
Revised zip code: NO CHANGE

****

NEW YORK STATE DEPARTMENT OF ENVIRONMENTAL CONSERVATION
DIVISION OF ENVIRONMENTAL REMEDIATION
INACTIVE HAZARDOUS WASTE DISPOSAL SITE INFORMATION

SITE CODE: 224197
CLASSIFICATION CODE: P REGION: 2 DEC ID: 499845
CLASSIFICATION CODE DESCRIPTION:
Potential site

NAME OF SITE: 182 Sigourney St
STREET ADDRESS: 182 Sigourney St TOWN: New York City
CITY: Brooklyn ZIP: 11231 COUNTY: Kings

ESTIMATED SIZE: 0.29 Acre
SITE TYPE: Dump- Structure- Lagoon- Landfill- Treatment Pond-

INSTITUTIONAL/ENGINEERING CONTROLS:
None reported

CROSS REFERENCES:
None reported

SITE OWNER/OPERATOR/REPOSITORY INFORMATION:
CURRENT OWNER(S):
NAME: Magrill Bros, Inc.
Jerrold Lerner
ADDRESS: 247 W. 16th Street
New York, NY 10011-6065

NAME: 610 Smith St. Corp.
ADDRESS: 111 John St. Rm 312
New York, NY 10038-3135

OWNER(S) DURING DISPOSAL:

OPERATOR(S) DURING DISPOSAL:

HAZARDOUS WASTE DISPOSAL PERIOD:

SITE DESCRIPTION:
Location: The site is located in the Red Hook section of Brooklyn, in the City of New York. The site consists of two parcels listed as Block 492, Lots 15 (628 Smith Street) and Block 492, Lot 20 (182 Sigourney Street) on NYC tax maps. The site is at the intersections of Halleck Street, Smith Street and Sigourney Streets. The site is approximately 200-300 feet west of the Gowanus Canal. Site Features: The site is primarily covered with a multi-story brick building with courtyard parking accessible from

Sigourney Street. Current Zoning and Land Use: The current site use is not known but appears to be occupied with commercial and/or industrial operations. Historical Use: The property was used for tar paper manufacturing. A 1904 Sanborn Insurance Map depicts coal tar products, asphalt tanks and various oil tanks (including a 14,000-gallon underground tank). The Sanborn Map indicates that this property was operated by Barrett Manufacturing Company. Site Geology and Hydrogeology: Based on geological information at an adjacent site, the groundwater at this property is anticipated to be approximately 5 feet bgs. Groundwater flow is anticipated to flow toward the Gowanus Canal traveling east and/or southeast. The groundwater is likely saline due to its proximity to the canal. Much of this area is reclaimed water front property with fill material anticipated to exist from 0 to 12 feet bgs. A gray colored, low permeability clayey layer (former base of the Gowanus Canal) is also anticipated beneath the fill material with a thickness varying up to eight feet.

CONFIRMED HAZARDOUS WASTE DISPOSED:
None reported

ASSESSMENT OF ENVIRONMENTAL PROBLEMS:
Investigations at adjacent properties indicate tar-like source material, light non-aqueous phase liquid (LNAPL) and petroleum VOCs are present in the soil and at the soil/groundwater interface. Downgradient and to the east of this potential site is the Red Hook Smith Street Brownfield Cleanup Program (volunteer) site (C224163) where tar-like material, metals, VOCs and SVOCs were identified. West of this potential site is the 633 Court St. (Chemtura #224146) site and the Red Hook Smith Recreation Area; tar-like material has been identified in each of these locations. A portion of the Red Hook Smith Street BCP and the 633 Court Street (Chemtura) property were both previously part of the former Barrett Manufacturing property. To the south is a State Superfund P-site (224196) where tar boils have been identified on site, which was initially Mica Roofing Company. Investigation of this site is warranted.

ASSESSMENT OF HEALTH PROBLEMS:
As information for this site becomes available, it will be reviewed by the NYSDOH to determine if site contamination presents public health exposure concerns.

PROJECT COMPLETIONS:
None reported

The New York State Department of Environmental Conservation has not publicly updated the following fields since 2003:

ANALYTICAL DATA AVAILABLE FOR:	Air-	Surface Water-	Groundwater-	Soil-	Sediment-
APPLICABLE STANDARDS EXCEEDED IN:	Groundwater-	Drinking Water-	Surface Water-	Air-	

GEOTECHNICAL INFORMATION:
SOIL/ROCK TYPE:
GROUNDWATER DEPTH:

LEGAL ACTION:	Type:		State-	Federal-
STATUS:	Negotiation in Progress-		Order Signed-	
REMEDIAL ACTION:	Proposed-	Under Design-	In Progress-	Completed-
NATURE OF ACTION:				

Map Identification Number 16 **CHEMTURA 633 COURT STREET** **Facility Id: 224146**
633 COURT STREET BROOKLYN, NY 11231 TT−Id: 120A−0007−051

MAP LOCATION INFORMATION
Site location mapped by: PARCEL MAPPING (1)
Approximate distance from property: 4271 feet to the NNE

ADDRESS CHANGE INFORMATION
Revised street: NO CHANGE
Revised zip code: NO CHANGE

****

NEW YORK STATE DEPARTMENT OF ENVIRONMENTAL CONSERVATION
DIVISION OF ENVIRONMENTAL REMEDIATION
INACTIVE HAZARDOUS WASTE DISPOSAL SITE INFORMATION

SITE CODE: 224146
CLASSIFICATION CODE: 02 REGION: 2 DEC ID: 443256
CLASSIFICATION CODE DESCRIPTION:
Significant threat to the public health or environment - action required.

NAME OF SITE: Chemtura 633 Court Street
STREET ADDRESS: 633 Court Street TOWN: New York City
CITY: Brooklyn ZIP: 11231 COUNTY: Kings

ESTIMATED SIZE: 0.503 Acre
SITE TYPE: Dump- Structure- Lagoon- Landfill- Treatment Pond-

INSTITUTIONAL/ENGINEERING CONTROLS:
None reported

CROSS REFERENCES:

IDENTIFIER	SOURCE
C224215	BCP Site ID
V00249	VCP Site ID

SITE OWNER/OPERATOR/REPOSITORY INFORMATION:
CURRENT OWNER(S):
NAME: Alan B. Hertz, P.C. Owner Type: PRP - Class 2 HazSubs
Alan Hertz
ADDRESS: 934 East 19th Street
Brooklyn, NY 11230

OWNER(S) DURING DISPOSAL:

OPERATOR(S) DURING DISPOSAL:

HAZARDOUS WASTE DISPOSAL PERIOD:

SITE DESCRIPTION:

Location: The site is located at 633 Court Street, Kings County, Brooklyn, New York. The facility is located within the Red Hook Industrial area of Brooklyn. The Site is located to the northeast of the Court Street and Halleck Street intersection. The site is immediately bordered to the south by Halleck Street and a National Grid truck facility, to the north by a carting and storage company and to the east by an office and storage building areas. A recreational park (Red Hook Smith Recreational Park) is located directly across Court Street to the west of the site. Additionally, an oil terminal (formerly Hess Oil Company and currently Buckeye) is located approximately one block to the south of the site.

Site Features: The entire site is completely developed and covered with two connected buildings and a concrete slab. These buildings were formerly used for plant operations. Current Zoning and Land Use: The site is currently active, and is zoned for industrial use. Several tenants occupy the site including a wholesale food and food product supply warehouse and offices. The surrounding parcels are currently used for a combination of commercial, light industrial, utility right-of-ways and recreational purposes. The nearest residential area is less than 0.5 miles to the north, however, the park is zoned as residential.

Past Use of the Site: In 1904 the site was used for the manufacturing of tar paper. The site was owned by Barrett Manufacturing Company (a predecessor company to Honeywell International, Inc.). Tar tanks, storage tanks, stills, a pitch shed and an oil house were located on-site. In the 1940s Doran Manganese Bronze Company, Inc. Foundry & Machine Shop occupied the site. In the 1940s to 1950s, Argus Chemical Laboratory (Argus) purchased and operated on the site (subsequently purchased by Witco in the early 1960s). Under Argus and Witco ownership, the plant produced metallic-organic soaps and salts, barium stearates, phosphites and epoxy plasticizers. During the 1950s and 1960s, aluminum paste was produced in a process on the roof of one of the buildings. This production ceased in the late 1950s to early 1960s and all plant operations were moved to a parcel of land located to the southwest of the 688 Site. The laboratory and offices remained at the 633 Site until approximately 1990 when these functions were moved to 688 Court Street. Site Geology and Hydrogeology: The site is reclaimed water front along the East River in a heavily industrialize area. Fill material was observed across the site from 0 to 12 ft bgs. The fill material consisted primarily of fine to coarse sand-sized particles with varying amounts of silt and miscellaneous debris (ash, slag, coal, wood, brick, concrete, etc.). Underlying the fill materials, a silt-clay layer was encountered and in turn underlain continuously by Lake Flushing. A clayey layer, a layer of low permeability, has lateral continuity across the site. This layer (former base of the Gowanus Canal) is gray in color and has a minimum average thickness of approximately 8.0 ft. Due to its' lateral continuity beneath the site, the silt-clay layer acts as a low permeability barrier between the overlying fill and the underlying water-bearing zone located within the glacial deposits beneath the site. Based on the manmade coastline (rip-rap, pile sheeting), well gauging data and the generalized hydrogeological cross-sections; varying depths of the silt-clay layer (former base of the Gowanus Canal) have created variable groundwater flow directions with a net flow toward the Gowanus Canal. To the south and west of the site, the coastline is lined with sheet piling. To the east of the site the coastline is lined with riprap. The water table underlying the site occurs within the fill and native material. Depth to water beneath the site has ranged from 2.0 ft to 9.0-ft below ground surface (bgs) over the course of the investigation. Based on the tidal study, water level measurements (high, low and intermediate tide) the site does not appear to be tidally-influenced.

CONFIRMED HAZARDOUS WASTE DISPOSED:

TYPE	QUANTITY

PHENANTHRENE	UNKNOWN
ETHYLBENZENE	UNKNOWN
PYRENE	UNKNOWN
LEAD	UNKNOWN
NAPHTHALENE	UNKNOWN
ANTHRACENE	UNKNOWN
ACENAPHTHENE	UNKNOWN
ARSENIC	UNKNOWN
POLYCHLORINATED BIPHENYLS (PCB)	UNKNOWN
BENZO(B)FLUORANTHENE	UNKNOWN
Chrysene	UNKNOWN
CADMIUM	UNKNOWN
BENZENE	UNKNOWN
XYLENE (MIXED)	UNKNOWN
MERCURY	UNKNOWN
BENZO(A)PYRENE	UNKNOWN
TOLUENE	UNKNOWN
VINYL CHLORIDE	UNKNOWN
BARIUM	UNKNOWN
ACETONE	UNKNOWN
PHENOL	UNKNOWN

ASSESSMENT OF ENVIRONMENTAL PROBLEMS:

Nature and Extent of Contamination: Based on investigations conducted to date, the primary contaminants of concern at the site include toluene, ethylbenzene, xylene, semi-volatile organic compounds (SVOCs)/polycyclic aromatic hydrocarbons (PAHs), phenol, and metals.

Soil: The VOCs toluene, ethylbenzene and xylene are found in soil from the surface to the water table. Benzene is found at 13 parts per million (ppm) at the center of the site and at 15 ppm at southern boundary of the site. This contamination is above the groundwater protection soil cleanup objective (SCO) of 0.06 parts per million (ppm) for benzene. PAHs are found throughout site soil. Benzo(a)pyrene is found in concentrations up to 62 ppm which is above the protection of groundwater SCO of 22 ppm. Metals are found throughout site soil. Lead was as high as 618 ppm, barium was found up to 590 ppm, cadmium was found up to 340 ppm, arsenic was found as high as 14.6 ppm and mercury was found as high as 2.4 ppm.

Groundwater: Toluene, ethylbenze, xylene, naphthalene and benzene are found in groundwater at concentrations up to 240, 300, 530, 3,000 and 48 parts per billion (ppb), respectively which are all above the groundwater standards of 5, 5, 5, 10 and 1 ppb, respectively. SVOCs pyrene and naphthalene are found in groundwater at concentrations up to 200 and 6,400 ppb, respectively, which are above the groundwater guidance values of 50 and 10 ppb, respectively. Soil Vapor: Two rounds of sub-slab soil vapor sampling were performed. Based on the results DOH indicated that no further sampling or mitigation would be required.

ASSESSMENT OF HEALTH PROBLEMS:

Direct contact with contaminants in the soil is unlikely because the majority of the site is covered with buildings and pavement. Contaminated groundwater at the site is not used for drinking or other purposes and the site is served by a public water supply that obtains water from a different source not affected by this contamination. Volatile organic compounds in the groundwater may

move into the soil vapor (air spaces within the soil), which in turn may move into overlying buildings and affect the indoor air quality. This process, which is similar to the movement of radon gas from the subsurface into the indoor air of buildings, is referred to as soil vapor intrusion. Sampling indicates soil vapor intrusion is not a concern for existing on-site buildings. An evaluation of the potential for soil vapor intrusion is recommended for any future on-site buildings. Surrounding properties are in various cleanup programs and the potential for soil vapor intrusion at those sites will be evaluated separately.

PROJECT COMPLETIONS:
Operable Unit 01 - Remedial Program

PROJECT	DESCRIPTION	END DATE	STATUS
Site Characterization		01/30/2013	Actual

The New York State Department of Environmental Conservation has not publicly updated the following fields since 2003:

ANALYTICAL DATA AVAILABLE FOR:	Air-	Surface Water-	Groundwater-	Soil-	Sediment-
APPLICABLE STANDARDS EXCEEDED IN:	Groundwater-	Drinking Water-	Surface Water-	Air-	

GEOTECHNICAL INFORMATION:
SOIL/ROCK TYPE:
GROUNDWATER DEPTH:

LEGAL ACTION:	Type:		State-	Federal-
STATUS:	Negotiation in Progress-		Order Signed-	
REMEDIAL ACTION:	Proposed-	Under Design-	In Progress-	Completed-
NATURE OF ACTION:				

Map Identification Number 17 **FORMER BARRETT MANUFACTURING CO.** **Facility Id: 224163**
627 SMITH ST. BROOKLYN, NY 11231 TT−Id: 120A−0007−349

MAP LOCATION INFORMATION
Site location mapped by: PARCEL MAPPING (1)
Approximate distance from property: 4278 feet to the NNE

ADDRESS CHANGE INFORMATION
Revised street: NO CHANGE
Revised zip code: NO CHANGE

****

NEW YORK STATE DEPARTMENT OF ENVIRONMENTAL CONSERVATION
DIVISION OF ENVIRONMENTAL REMEDIATION
INACTIVE HAZARDOUS WASTE DISPOSAL SITE INFORMATION

SITE CODE: 224163
CLASSIFICATION CODE: N REGION: 2 DEC ID: 466165

CLASSIFICATION CODE DESCRIPTION:
No further action

NAME OF SITE: Former Barrett Manufacturing Co.
STREET ADDRESS: 627 Smith St. TOWN: New York City
CITY: Brooklyn ZIP: 11231 COUNTY: Kings

ESTIMATED SIZE: 1.04 Acres

SITE TYPE: Dump- Structure- Lagoon- Landfill- Treatment Pond-

INSTITUTIONAL/ENGINEERING CONTROLS:
None reported

CROSS REFERENCES:
None reported

SITE OWNER/OPERATOR/REPOSITORY INFORMATION:
CURRENT OWNER(S):
NAME: Red Hook Developers Holdings, LLC Owner Type: Corporate or Commercial
c/o Crown Acquisitions, Inc.
ADDRESS: 362 Fifth Avenue
Suite 1201
New York, NY 10001

NAME: CF Smith, LLC Owner Type: Corporate or Commercial
ADDRESS: 404 Fifth Avenue
5th Floor
New York, NY 10018

OWNER(S) DURING DISPOSAL:

OPERATOR(S) DURING DISPOSAL:

HAZARDOUS WASTE DISPOSAL PERIOD:

SITE DESCRIPTION:
See site C224163

Location:

The 45,400 square foot site is located at 627-641 Smith Street in the Borough of Brooklyn, Kings County, NY in an urban area.

Site Features:

The Site currently consists of a vacant 1-story warehouse and an asphalt-paved parking lot. The site warehouse is connected to the warehouse on the lot to the south.

Current Zoning/Use(s): The site is currently zoned as M3-1 (manufacturing).

Historical Use(s): The Site was occupied by Barrett Manufacturing Company, Storage and Shipping in the early 1900s. Later, Colonial Sand and Stone Company occupied the site in the 1950s. Black Diamond Cargo Line and Pittston Stevedoring Storage occupied the Site from the early 1960?s to the 1990s. The original occupant, Barrett Manufacturing, utilized nine coal tar storage tanks and two gasoline underground storage tanks (USTs) as part of their production of coal tar and roofing material. Additionally, Barrett Manufacturing operations occupied the entire city block west of the site (Block 492). Block 492 currently consists of three Lots: Lot 1, Lot 15, Lot 20. Block 492, Lot 1 is a State Superfund Site: Chemtura 633 Court Street ID No. 224146.

Site Geology and Hydrogeology: Soil borings conducted between 2005 and 2012 indicate there are alternating layers of sand and dense clay. Two to four separate aquifers are present at the site, separated by clay confining layers. Groundwater is present at a depth of 2 ? 4 feet below grade.

CONFIRMED HAZARDOUS WASTE DISPOSED:
None reported

ASSESSMENT OF ENVIRONMENTAL PROBLEMS:
See site C224163

Nature and Extent of Contamination:

Soil ? Coal tar related VOCs and SVOCs are present above Unrestricted Use SCOs. These include naphthalene (7,700 mg/kg), benzo(a)anthracene (280 mg/kg), benzo(a)pyrene (250 mg/kg), and benzo(b)fluoranthene (190 mg/kg). Contaminated soil is present on-site in the vicinity of the former tar storage tanks, and extends to the eastern property boundary, which is bordered by the Gowanus Canal. Additionally, the area of contaminated soil extends off-site to the south, and upgradient to the west. High soil VOCs and SVOCs upgradient and adjacent to Block 492 indicate that Block 492 may be a source of coal tar related VOCs and SVOCs.

Groundwater ? VOCs and SVOCs are present above Class GA Standard in twenty monitoring wells. The groundwater plume has not been delineated to the south or to the west.VOC and SVOC contamination extends to the eastern property boundary, which is bordered by the Gowanus Canal. Napthalene is present at a concentration of up to 17,000 ug/l. Benzene is present at a maximum concentration of 11,000 ug/l. Toluene is present at a concentration of up to 7,300 ug/l.

Soil Vapor ? Soil vapor samples have not been collected.

Significant Threat: No evaluation has been made thus far to determine if the contaminants represent an environmental significant threat.

ASSESSMENT OF HEALTH PROBLEMS:
None provided

PROJECT COMPLETIONS:
None reported

The New York State Department of Environmental Conservation has not publicly updated the following fields since 2003:

ANALYTICAL DATA AVAILABLE FOR: Air- Surface Water- Groundwater- Soil- Sediment-
APPLICABLE STANDARDS EXCEEDED IN: Groundwater- Drinking Water- Surface Water- Air-

GEOTECHNICAL INFORMATION:
SOIL/ROCK TYPE:
GROUNDWATER DEPTH:

LEGAL ACTION: Type: State- Federal-
STATUS: Negotiation in Progress- Order Signed-
REMEDIAL ACTION: Proposed- Under Design- In Progress- Completed-
NATURE OF ACTION:

Map Identification Number 18 **GOWANUS CANAL SITE** **Facility Id: 224133**
GOWANUS CANAL BROOKLYN, NY, NY 11217 TT−Id: 120A−0008−634

MAP LOCATION INFORMATION
Site location mapped by: MANUAL MAPPING − LARGE SITE
Approximate distance from property: 4683 feet to the NNE

ADDRESS CHANGE INFORMATION
Revised street: NO CHANGE
Revised zip code: UNKNOWN

See initial profile for 'GOWANUS CANAL SITE' above.

Map Identification Number 19 **BROOKLYN MILITARY OCEAN TERMINAL** **Facility Id: 224031**
2ND AVE BTWN 57TH, 65TH STREETS BROOKLYN, NY 11232− TT−Id: 120A−0008−825

MAP LOCATION INFORMATION
Site location mapped by: MAP COORDINATE − LARGE SITE
Approximate distance from property: 5228 feet to the SW

ADDRESS CHANGE INFORMATION
Revised street: 2ND AVE
Revised zip code: 11220

INACTIVE HAZARDOUS WASTE DISPOSAL SITE INFORMATION

SITE CODE: 224031
CLASSIFICATION CODE: N REGION: 2 DEC ID: 57934
CLASSIFICATION CODE DESCRIPTION:
No further action

NAME OF SITE: Brooklyn Military Ocean Terminal
STREET ADDRESS: 2nd Ave btwn 57th, 65th Streets TOWN: New York City
CITY: Brooklyn ZIP: 11232- COUNTY: Kings

ESTIMATED SIZE:

The following site type information has been deleted from the registry. Data reflects previous information.
SITE TYPE: Dump-X Structure-X Lagoon- Landfill- Treatment Pond-

INSTITUTIONAL/ENGINEERING CONTROLS:
None reported

CROSS REFERENCES:
None reported

SITE OWNER/OPERATOR/REPOSITORY INFORMATION:
None reported

HAZARDOUS WASTE DISPOSAL PERIOD:

SITE DESCRIPTION:
The Brooklyn Military Ocean Terminal Site is located in an urban portion of the Borough of Brooklyn, Kings County, NY. The site is in the Sunset Park section of Brooklyn on 2nd Ave. between 58th Street and 64th Street. The main site features include several large buildings and piers surrounded by parking areas, roadways and Upper Bay.

The site is currently owned and operated by the City of New York, which has leased the on-site buildings and piers for office space, warehouse space, and industrial manufacturing. The surrounding parcels are currently used for a combination of commercial, light industrial, and residential. The nearest residential area is adjacent to the site across 2nd Avenue. The site was previousely owned by the U.S. Army. Prior uses that appear to have led to site contamination include the storage of 55-gallon drums of unknown materials and several broken bags of NaOH. In the early 1990's the U.S. Army Corp of Engineers removed the broken bags of NaOH, 55-gallons drums and buried USTs. No further action is anticipated for this site.

CONFIRMED HAZARDOUS WASTE DISPOSED:
None reported

ASSESSMENT OF ENVIRONMENTAL PROBLEMS:
The primary contaminants of concern at the site known to exist were bags of NaOH, 55-gallon drums of various liquids and

suspected BTEX products. Preliminary site assessment indicate that potential soil and groundwater contamination could have existed from spilled 55-gallon drums of waste and bags of NaOH. However, there was no known exceedances of standards, criteria and guidance. The 55-gallon drums of waste, bags of NaOH, underground storage tanks and contaminated soil have been removed. The site does not present a significant threat to human health or the environment.

ASSESSMENT OF HEALTH PROBLEMS:
None provided

PROJECT COMPLETIONS:
None reported

The New York State Department of Environmental Conservation has not publicly updated the following fields since 2003:

ANALYTICAL DATA AVAILABLE FOR:	Air-	Surface Water-	Groundwater-	Soil-	Sediment-
APPLICABLE STANDARDS EXCEEDED IN:	Groundwater-	Drinking Water-	Surface Water-	Air-	

GEOTECHNICAL INFORMATION:
SOIL/ROCK TYPE:
GROUNDWATER DEPTH:

LEGAL ACTION:	Type:		State-	Federal-
STATUS:	Negotiation in Progress-		Order Signed-	
REMEDIAL ACTION:	Proposed-	Under Design-	In Progress-	Completed-
NATURE OF ACTION:				

Map Identification Number 20 **GENERAL TIRE** **Facility Id: 224022**
602 WEST 57TH ST UNKNOWN CITY, NY 11220 TT-Id: 120A-0007-299

MAP LOCATION INFORMATION
Site location mapped by: MAP COORDINATE (2)
Approximate distance from property: 5254 feet to the S

ADDRESS CHANGE INFORMATION
Revised street: 602 W 57TH ST
Revised zip code: NO CHANGE

****

NEW YORK STATE DEPARTMENT OF ENVIRONMENTAL CONSERVATION
DIVISION OF ENVIRONMENTAL REMEDIATION
INACTIVE HAZARDOUS WASTE DISPOSAL SITE INFORMATION

SITE CODE: 224022
CLASSIFICATION CODE: N REGION: 2 DEC ID: 338762

CLASSIFICATION CODE DESCRIPTION:
No further action

NAME OF SITE: General Tire
STREET ADDRESS: 602 West 57th St TOWN: New York City
CITY: ZIP: 11220 COUNTY: Kings

ESTIMATED SIZE:

SITE TYPE: Dump- Structure- Lagoon- Landfill- Treatment Pond-

INSTITUTIONAL/ENGINEERING CONTROLS:
None reported

CROSS REFERENCES:
None reported

SITE OWNER/OPERATOR/REPOSITORY INFORMATION:
None reported

HAZARDOUS WASTE DISPOSAL PERIOD:

SITE DESCRIPTION:
The site did not qualify for addition to the Registry of Inactive Hazardous Disposal Sites

CONFIRMED HAZARDOUS WASTE DISPOSED:
None reported

ASSESSMENT OF ENVIRONMENTAL PROBLEMS:
None provided

ASSESSMENT OF HEALTH PROBLEMS:
None provided

PROJECT COMPLETIONS:
Operable Unit 01 - GENERAL TIRE

PROJECT	DESCRIPTION	END DATE	STATUS
Site Characterization		11/01/1995	Actual

The New York State Department of Environmental Conservation has not publicly updated the following fields since 2003:

ANALYTICAL DATA AVAILABLE FOR: Air- Surface Water- Groundwater- Soil- Sediment-
APPLICABLE STANDARDS EXCEEDED IN: Groundwater- Drinking Water- Surface Water- Air-

GEOTECHNICAL INFORMATION:

SOIL/ROCK TYPE:
GROUNDWATER DEPTH:

LEGAL ACTION:	Type:		State-	Federal-
STATUS:	Negotiation in Progress-		Order Signed-	
REMEDIAL ACTION:	Proposed-	Under Design-	In Progress-	Completed-
NATURE OF ACTION:				



RCRA CORRECTIVE ACTION SITES IDENTIFIED WITHIN 1 MILE SEARCH RADIUS

PLEASE NOTE: * Compass directions can vary substantially for sites located very close to the subject property address.

Map Identification Number 21 **NORTHEAST MARINE TERMINAL CO INC** **Facility Id: NYD052798261**

FOOT OF 39TH ST BROOKLYN, NY 11232 TT−Id: 220A−0015−042

EPA (RCRA) Name: NORTHEAST MARINE TERMINAL CO INC Source: USEPA

EPA (RCRA) Address: FOOT OF 39TH ST BROOKLYN, NY 11232

MAP LOCATION INFORMATION
Site location mapped by: MANUAL MAPPING (4)
Approximate distance from property: 0 feet

ADDRESS CHANGE INFORMATION
Revised street: NO CHANGE
Revised zip code: NO CHANGE

GENERATOR TYPE: Small Quantity Generator − Large Quantity Generator − Treatment, Storer, Disposal Facility −

HANDLERS WITH CORRECTIVE ACTION ACTIVITY (CORRACTS)

CORRACTS EVENT CODE	CORRACTS DATE	CORRACTS EVENT DESCRIPTION
HQCA075HI	09/08/1993	CA PRIORITIZATION−HIGH CA PRIORITY
HQCA225NF	02/15/1995	STABILIZATION MEASURES EVALUATION−STABILIZATION NOT FEASIBLE
HQCA050	05/02/1995	RFA COMPLETED
HQCA070NO	05/02/1995	DETERMINATION OF NEED FOR A RFI−RFI IS NOT NECESSARY
HQCA210OT	05/02/1995	REFERRED TO A NON−RCRA AUTHORITY−OTHER
HQCA075LO	01/11/2008	CA PRIORITIZATION−LOW CA PRIORITY

Map Identification Number 22 **DEBEVOISE CO** **Facility Id: 224148**

74 20TH STREET BROOKLYN, NY 11232−1101 TT−Id: 210A−0000−064

Source: NYSDEC

MAP LOCATION INFORMATION
Site location mapped by: PARCEL MAPPING (1)
Approximate distance from property: 2986 feet to the NE

ADDRESS CHANGE INFORMATION
Revised street: NO CHANGE
Revised zip code: NO CHANGE

****

RCRA CORRECTIVE ACTION PROGRAM

SITE CODE: 224148
CLASSIFICATION CODE: PR REGION: 2 DEC ID: 447068
CLASSIFICATION CODE DESCRIPTION:
Potential RCRA Corrective Action

NAME OF SITE: Debevoise Co
STREET ADDRESS: 74 20th Street TOWN: New York City
CITY: Brooklyn ZIP: 11232-1101 COUNTY: Kings

ESTIMATED SIZE:
SITE TYPE: Dump- Structure- Lagoon- Landfill- Treatment Pond-

INSTITUTIONAL/ENGINEERING CONTROLS:
None reported

CROSS REFERENCES:

IDENTIFIER	SOURCE
nyd091590471	RCRA EPA ID No.

SITE OWNER/OPERATOR/REPOSITORY INFORMATION:
None reported

HAZARDOUS WASTE DISPOSAL PERIOD:

SITE DESCRIPTION:
This facility is being tracked because it once held status as a RCRA interim status facility. DEC is currently evaluating whether there is any need for additional environmental investigation at this facility.

CONFIRMED HAZARDOUS WASTE DISPOSED:
None reported

ASSESSMENT OF ENVIRONMENTAL PROBLEMS:
It has not been determined whether any environmental releases of concern have occurred at this facility.

ASSESSMENT OF HEALTH PROBLEMS:
As information for this site becomes available, it will be reviewed by the NYSDOH to determine if site contamination presents public health exposure concerns.

PROJECT COMPLETIONS:
None reported
****

Map Identification Number 23 **DEBEVOISE PAINT−PR−ALL PAINT PRODUCTS** **Facility Id: NYD091590471**

74 20 ST BROOKLYN, NY 11232 TT−Id: 200A−0000−147

EPA (RCRA) Name: DEBEVOISE CO Source: USEPA

EPA (RCRA) Address: 74 20TH ST BROOKLYN, NY 11232−1101

MAP LOCATION INFORMATION
Site location mapped by: PARCEL MAPPING (3)
Approximate distance from property: 2986 feet to the NE

ADDRESS CHANGE INFORMATION
Revised street: 74 20TH STREET
Revised zip code: NO CHANGE

GENERATOR TYPE: Small Quantity Generator − Large Quantity Generator − X Treatment, Storer, Disposal Facility − X

HANDLERS WITH CORRECTIVE ACTION ACTIVITY (CORRACTS)

CORRACTS EVENT CODE	CORRACTS DATE	CORRACTS EVENT DESCRIPTION
HQCA050	03/29/1993	RFA COMPLETED
HQCA075ME	04/05/1994	CA PRIORITIZATION−MEDIUM CA PRIORITY

Map Identification Number 24 **CHEMTURA 688−700 COURT STREET** **Facility Id: 224145**

688−700 COURT STREET BROOKLYN, NY 11231 TT−Id: 210A−0000−337

Source: NYSDEC

MAP LOCATION INFORMATION
Site location mapped by: PARCEL MAPPING (1)
Approximate distance from property: 3938 feet to the NNE

ADDRESS CHANGE INFORMATION
Revised street: NO CHANGE
Revised zip code: NO CHANGE

****

NEW YORK STATE DEPARTMENT OF ENVIRONMENTAL CONSERVATION
DIVISION OF ENVIRONMENTAL REMEDIATION
RCRA CORRECTIVE ACTION PROGRAM

SITE CODE: 224145
CLASSIFICATION CODE: 02 REGION: 2 DEC ID: 442980
CLASSIFICATION CODE DESCRIPTION:
Significant threat to the public health or environment - action required.

NAME OF SITE: Chemtura 688-700 Court Street
STREET ADDRESS: 688-700 Court Street
CITY: Brooklyn ZIP: 11231
TOWN: New York City
COUNTY: Kings

ESTIMATED SIZE: 4.375 Acres

SITE TYPE: Dump- Structure- Lagoon- Landfill- Treatment Pond-

INSTITUTIONAL/ENGINEERING CONTROLS:
None reported

CROSS REFERENCES:

IDENTIFIER	SOURCE
2016000355165	County Recording Identifier
V00249	VCP Site ID
nyd003907367	RCRA EPA ID No.
witco chemical corp, crompton corp	Alternate Site Name

SITE OWNER/OPERATOR/REPOSITORY INFORMATION:
CURRENT OWNER(S):
NAME: Pearl Realty Management LLC Owner Type: Corporate or Commercial
Jack Guttman
ADDRESS: 155 Water St - 3rd Floor
Brooklyn, NY 11201

OWNER(S) DURING DISPOSAL:

OPERATOR(S) DURING DISPOSAL:
NAME: VIP Second, LLC Operator Type: Corporate or Commercial
David Podolsky
ADDRESS: 757 Clinton St
Brooklyn, NY 11231

NAME: Pearl Realty Management LLC Operator Type: Corporate or Commercial
Simmy
ADDRESS: 155 Water Street - 3rd Floor
Brooklyn, NY 11201

APPLICANT REQUESTOR(S):

HAZARDOUS WASTE DISPOSAL PERIOD:

SITE DESCRIPTION:
Location: The site is located at 688-700 Court Street within the Red Hook Industrial area of Brooklyn. The site is located southwest of the Court Street and Halleck Street intersection. Site Features: The site is relatively flat and mostly covered with blacktop and concrete. A small area in the southeast corner has a soil cover. Several previously decommissioned site buildings were either removed or rehabilitated without the Department's approval. The site is occupied by several tenants including a garbage hauling company, a motor coach repair facility, an electronics distribution warehouse, a commercial laundry repair business, a stone cutting business and a sheet metal fabricator. The dual-phase extraction remedial system is not

operational. The site is surrounded with a concrete wall of varying height. Current Zoning and Land Use: The site is zoned for industrial use, though its current use is commercial and industrial. The surrounding parcels are currently used for a combination of commercial, light industrial and recreational uses. The site is bordered immediately to the east by Court Street, National Grid and Spentonbush Red Star Companies, to the west by Clinton Street and American Import Export Trucking and to the south by Bryant Street and a Buckeye, LLC oil terminal. A recreational park (Red Hook Recreational) is located immediately to the north of the site.

Past Use of the Site: Milliken Brothers Iron Works occupied the southwestern portion of the site in 1904. In 1939 John F. McKenna, Inc. Lumber Yard, Marine Canvas Supply Corporation and John Menton Boiler Maker occupied the site. The site remained a lumberyard and marine canvas supply business until approximately 1958, when manufacturing at the site began. Historic manufacturing processes at the site include production of metallic-organic soaps and salts, phosphates and epoxy plasticizers. A hot-oil system, that used PCB containing oil, was part of the manufacturing process.

Contamination at the site appears related to several historic operations, including materials handling from the chemical manufacturing processes, as well as releases to the environment from the hot oil system.

Site Geology and Hydrogeology: The site was formed by backfilling the marsh and waterfront areas of the Gowanus Canal in the late 1800s through the early 1900s. Fill material consisting of fine to coarse sand-sized particles with varying amounts of silt and miscellaneous debris (ash, slag, coal, wood, brick, concrete, etc.) was observed across the site from ground surface to a depth of 12 ft. A clay layer of unkown thickness or continuity was encountered beneath the fill material. This layer is presumed to be the former base of the Gowanus Canal. The effectiveness of this layer as a low-permeability barrier between the overlying fill and the underlying water-bearing zone located within the glacial deposits beneath the site is unknown. Based on the manmade coastline (rip-rap, pile sheeting), well gauging data and the generalized hydrogeological cross-sections, a horizontal and somewhat radial (north, northwest, west, southwest, south) pathway for groundwater flow exists. Depth to water beneath the site has ranged from 2.0 ft to 9.0-ft bgs over the course of investigation. Groundwater beneath the site is minimally influenced by the tide. Groundwater flow is radial with a high point in the central part of the site.

CONFIRMED HAZARDOUS WASTE DISPOSED:

TYPE	QUANTITY
BENZENE	UNKNOWN
TOLUENE	UNKNOWN
ACETONE	UNKNOWN
NAPHTHALENE	UNKNOWN
PHENOL	UNKNOWN
POLYCHLORINATED BIPHENYLS (PCB)	UNKNOWN
XYLENE (MIXED)	UNKNOWN

ASSESSMENT OF ENVIRONMENTAL PROBLEMS:

Nature and Extent of Contamination: Based on investigations conducted to date, the primary contaminants of concern at the site include petroleum related compounds, phenolic compounds, and PCBs. BTEX is found in soil from the ground surface to the water table throughout a significant portion of the site. Xylenes were detected at concentrations up to 560 parts per million (ppm)(unrestricted use soil cleanup objective [UUSCO] of 1.6 ppm); benzene was detected as high as 5.3 ppm (UUSCO of 0.06 ppm.) The highest concentrations of xylenes are located at the east side of building 14 and north of building 19. The SVOCs phenol;

2,4-dichlorophenol and naphthalene are found in soil from the ground surface to the water table throughout the center of the site. SVOCs, carcinogenic PAHs and metals are found throughout the site. Carcinogenic PAHs (up to 100 ppm) and metals (4,370 ppm for lead; 1,420 ppm for barium and 305 ppm for cadmium) were detected well above UUSCOs. PCBs are found in soil at concentrations as high as 320 ppm. PCB contamination is located near buildings 13 and 14 in the north and northwestern part of the property where the hot oil system was located and operated. Contaminated soil is a source of groundwater contamination. Benzene is found in groundwater above the groundwater standard of 1 part per billion (ppb) at concentrations as high as 3,400 ppb. SVOCs in soil from the use of tar in the manufacturing of tar paper are of a source of groundwater contamination. For example, naphthalene is found in groundwater as high as 5,500 ppb (groundwater standard 10 ppb.) Non-aqueous phase material, in the form of tar and less viscous oil, is found in the environment.

ASSESSMENT OF HEALTH PROBLEMS:
Access to the site is restricted. However, persons who enter the site could contact contaminants in the soil by walking on the site, digging or otherwise disturbing the soil. People are not drinking the contaminated groundwater because the area is served by a public water supply that is not affected by this contamination. Volatile organic compounds in the groundwater may move into the soil vapor (air spaces within the soil), which in turn may move into overlying buildings and affect the indoor air quality. This process, which is similar to the movement of radon gas from the subsurface into the indoor air of buildings, is referred to as soil vapor intrusion. Sampling indicates soil vapor intrusion is not occurring on-site and is not a concern for off-site buildings.

PROJECT COMPLETIONS:
None reported

****

Map Identification Number 25 **CHEMTURA 688-700 COURT STREET** **Facility Id: 224145**
688-700 COURT STREET BROOKLYN, NY 11231 TT-Id: 210A-0000-335
Source: NYSDEC

MAP LOCATION INFORMATION
Site location mapped by: MAP COORDINATE (1)
Approximate distance from property: 3941 feet to the NNE

ADDRESS CHANGE INFORMATION
Revised street: NO CHANGE
Revised zip code: NO CHANGE

****

NEW YORK STATE DEPARTMENT OF ENVIRONMENTAL CONSERVATION
DIVISION OF ENVIRONMENTAL REMEDIATION
RCRA CORRECTIVE ACTION PROGRAM

SITE CODE: 224145
CLASSIFICATION CODE: 02 REGION: 2 DEC ID: 442980
CLASSIFICATION CODE DESCRIPTION:
Significant threat to the public health or environment - action required.

NAME OF SITE: Chemtura 688-700 Court Street

STREET ADDRESS: 688-700 Court Street TOWN: New York City
CITY: Brooklyn ZIP: 11231 COUNTY: Kings

ESTIMATED SIZE: 4.375 Acres

SITE TYPE: Dump- Structure- Lagoon- Landfill- Treatment Pond-

INSTITUTIONAL/ENGINEERING CONTROLS:
None reported

CROSS REFERENCES:

IDENTIFIER	SOURCE
2016000355165	County Recording Identifier
V00249	VCP Site ID
nyd003907367	RCRA EPA ID No.
witco chemical corp, crompton corp	Alternate Site Name

SITE OWNER/OPERATOR/REPOSITORY INFORMATION:
CURRENT OWNER(S):
NAME: Pearl Realty Management LLC Owner Type: Corporate or Commercial
Jack Guttman
ADDRESS: 155 Water St - 3rd Floor
Brooklyn, NY 11201

OWNER(S) DURING DISPOSAL:

OPERATOR(S) DURING DISPOSAL:
NAME: VIP Second, LLC Operator Type: Corporate or Commercial
David Podolsky
ADDRESS: 757 Clinton St
Brooklyn, NY 11231

NAME: Pearl Realty Management LLC Operator Type: Corporate or Commercial
Simmy
ADDRESS: 155 Water Street - 3rd Floor
Brooklyn, NY 11201

APPLICANT REQUESTOR(S):

HAZARDOUS WASTE DISPOSAL PERIOD:

SITE DESCRIPTION:
Location: The site is located at 688-700 Court Street within the Red Hook Industrial area of Brooklyn. The site is located southwest of the Court Street and Halleck Street intersection. Site Features: The site is relatively flat and mostly covered

with blacktop and concrete. A small area in the southeast corner has a soil cover. Several previously decommissioned site buildings were either removed or rehabilitated without the Department's approval. The site is occupied by several tenants including a garbage hauling company, a motor coach repair facility, an electronics distribution warehouse, a commercial laundry repair business, a stone cutting business and a sheet metal fabricator. The dual-phase extraction remedial system is not operational. The site is surrounded with a concrete wall of varying height. Current Zoning and Land Use: The site is zoned for industrial use, though its current use is commercial and industrial. The surrounding parcels are currently used for a combination of commercial, light industrial and recreational uses. The site is bordered immediately to the east by Court Street, National Grid and Spentonbush Red Star Companies, to the west by Clinton Street and American Import Export Trucking and to the south by Bryant Street and a Buckeye, LLC oil terminal. A recreational park (Red Hook Recreational) is located immediately to the north of the site.

Past Use of the Site: Milliken Brothers Iron Works occupied the southwestern portion of the site in 1904. In 1939 John F. McKenna, Inc. Lumber Yard, Marine Canvas Supply Corporation and John Menton Boiler Maker occupied the site. The site remained a lumberyard and marine canvas supply business until approximately 1958, when manufacturing at the site began. Historic manufacturing processes at the site include production of metallic-organic soaps and salts, phosphates and epoxy plasticizers. A hot-oil system, that used PCB containing oil, was part of the manufacturing process.

Contamination at the site appears related to several historic operations, including materials handling from the chemical manufacturing processes, as well as releases to the environment from the hot oil system.

Site Geology and Hydrogeology: The site was formed by backfilling the marsh and waterfront areas of the Gowanus Canal in the late 1800s through the early 1900s. Fill material consisting of fine to coarse sand-sized particles with varying amounts of silt and miscellaneous debris (ash, slag, coal, wood, brick, concrete, etc.) was observed across the site from ground surface to a depth of 12 ft. A clay layer of unkown thickness or continuity was encountered beneath the fill material. This layer is presumed to be the former base of the Gowanus Canal. The effectiveness of this layer as a low-permeability barrier between the overlying fill and the underlying water-bearing zone located within the glacial deposits beneath the site is unknown. Based on the manmade coastline (rip-rap, pile sheeting), well gauging data and the generalized hydrogeological cross-sections, a horizontal and somewhat radial (north, northwest, west, southwest, south) pathway for groundwater flow exists. Depth to water beneath the site has ranged from 2.0 ft to 9.0-ft bgs over the course of investigation. Groundwater beneath the site is minimally influenced by the tide. Groundwater flow is radial with a high point in the central part of the site.

CONFIRMED HAZARDOUS WASTE DISPOSED:

TYPE	QUANTITY
BENZENE	UNKNOWN
TOLUENE	UNKNOWN
ACETONE	UNKNOWN
NAPHTHALENE	UNKNOWN
PHENOL	UNKNOWN
POLYCHLORINATED BIPHENYLS (PCB)	UNKNOWN
XYLENE (MIXED)	UNKNOWN

ASSESSMENT OF ENVIRONMENTAL PROBLEMS:

Nature and Extent of Contamination: Based on investigations conducted to date, the primary contaminants of concern at the site

include petroleum related compounds, phenolic compounds, and PCBs. BTEX is found in soil from the ground surface to the water table throughout a significant portion of the site. Xylenes were detected at concentrations up to 560 parts per million (ppm)(unrestricted use soil cleanup objective [UUSCO] of 1.6 ppm); benzene was detected as high as 5.3 ppm (UUSCO of 0.06 ppm.) The highest concentrations of xylenes are located at the east side of building 14 and north of building 19. The SVOCs phenol; 2,4-dichlorophenol and naphthalene are found in soil from the ground surface to the water table throughout the center of the site. SVOCs, carcinogenic PAHs and metals are found throughout the site. Carcinogenic PAHs (up to 100 ppm) and metals (4,370 ppm for lead; 1,420 ppm for barium and 305 ppm for cadmium) were detected well above UUSCOs. PCBs are found in soil at concentrations as high as 320 ppm. PCB contamination is located near buildings 13 and 14 in the north and northwestern part of the property where the hot oil system was located and operated. Contaminated soil is a source of groundwater contamination. Benzene is found in groundwater above the groundwater standard of 1 part per billion (ppb) at concentrations as high as 3,400 ppb. SVOCs in soil from the use of tar in the manufacturing of tar paper are of a source of groundwater contamination. For example, naphthalene is found in groundwater as high as 5,500 ppb (groundwater standard 10 ppb.) Non-aqueous phase material, in the form of tar and less viscous oil, is found in the environment.

ASSESSMENT OF HEALTH PROBLEMS:

Access to the site is restricted. However, persons who enter the site could contact contaminants in the soil by walking on the site, digging or otherwise disturbing the soil. People are not drinking the contaminated groundwater because the area is served by a public water supply that is not affected by this contamination. Volatile organic compounds in the groundwater may move into the soil vapor (air spaces within the soil), which in turn may move into overlying buildings and affect the indoor air quality. This process, which is similar to the movement of radon gas from the subsurface into the indoor air of buildings, is referred to as soil vapor intrusion. Sampling indicates soil vapor intrusion is not occurring on-site and is not a concern for off-site buildings.

PROJECT COMPLETIONS:

None reported

****



CERCLIS SUPERFUND SITES IDENTIFIED WITHIN 1/2 MILE SEARCH RADIUS

PLEASE NOTE: * Compass directions can vary substantially for sites located very close to the subject property address.

Map Identification Number 26 **BLATCHFORD BASE PLANT** **EPA Facility Id: NYD980531644**
32 33RD ST BROOKLYN, NY 11232 TT−Id: 240A−0001−311

MAP LOCATION INFORMATION
Site location mapped by: PARCEL MAPPING (1)
Approximate distance from property: 0 feet

ADDRESS CHANGE INFORMATION
Revised street: NO CHANGE
Revised zip code: NO CHANGE

NOTE: US EPA has not publicly updated most of the site information in the CERCLIS database since 10/25/2013. The following new information is available for this site.

NPL Status: Not on the NPL
Non−NPL Status: NFRAP−Site does not qualify for the NPL based on existing information
NFRAP (No Further Remedial Action Planned) Status: NO FURTHER REMEDIAL ACTION PLANNED

The following information has not been publicly updated by US EPA since 10/25/13.

****

USEPA COMPREHENSIVE ENVIRONMENTAL RESPONSE
COMPENSATION AND LIABILITY INFORMATION SYSTEM (CERCLIS)

SITE INFORMATION

EPA-ID: NYD980531644 Site-ID: 0201944
Site Name: BLATCHFORD BASE PLANT
Site Street: 32 33RD ST
Site City/State/Zip: BROOKLYN, NY 11232

NFRAP (No Further Remedial Activity Planned) Status: NO FURTHER REMEDIAL ACTION PLANNED

USGS Hydrological Unit: 02030201 NPL Status Indicator: Not on the NPL
Incident Category: RCRA Flag:
Non-NPL Status: NFRAP Non-NPL Stat Date: 09/22/1987
Federal Facility Flag: Not a Federal Facility

OPERABLE UNIT INFORMATION

Operable Unit ID: 00 Operable Unit Name: SITEWIDE

ACTION INFORMATION

Name:	Discovery	Start Date:	Operable Unit ID: 00
Lead:	EPA Fund-Financed	Completion Date:	06/01/1981
Qualifier:		Fin Budget Src:	
Name:	Preliminary Assessment	Start Date:	Operable Unit ID: 00
Lead:	EPA Fund-Financed	Completion Date:	09/22/1987
Qualifier:	NFRAP (No Futher Remedial Action Planned)	Fin Budget Src:	Remedial
Name:	Archive Site	Start Date:	Operable Unit ID: 00
Lead:	EPA In-House	Completion Date:	09/22/1987
Qualifier:		Fin Budget Src:	

FINANCIAL INFORMATION

No financial information was provided

Map Identification Number 27 **BUSH TERMINALS, PIER SIX SITE** **EPA Facility Id: NYD987025137**
FIRST AVE. AND 43RD ST BROOKLYN, NY 11220 TT−Id: 240A−0001−370

MAP LOCATION INFORMATION
Site location mapped by: MANUAL MAPPING − LARGE SITE
Approximate distance from property: 513 feet to the WSW

ADDRESS CHANGE INFORMATION
Revised street: 1ST AVE / 43RD ST
Revised zip code: 11232

NOTE: US EPA has not publicly updated most of the site information in the CERCLIS database since 10/25/2013. The following new information is available for this site.

NPL Status: Not on the NPL Non−NPL Status: Removal Only Site (No Site Assessment Work Needed)
NFRAP (No Further Remedial Action Planned) Status: NO FURTHER REMEDIAL ACTION PLANNED

The following information has not been publicly updated by US EPA since 10/25/13.

****

USEPA COMPREHENSIVE ENVIRONMENTAL RESPONSE
COMPENSATION AND LIABILITY INFORMATION SYSTEM (CERCLIS)

SITE INFORMATION

EPA-ID: NYD987025137 Site-ID: 0203763
Site Name: BUSH TERMINALS, PIER SIX SITE
Site Street: FIRST AVE. AND 43RD ST
Site City/State/Zip: BROOKLYN, NY 11220

NFRAP (No Further Remedial Activity Planned) Status: NO FURTHER REMEDIAL ACTION PLANNED

USGS Hydrological Unit: 02030201 NPL Status Indicator: Not on the NPL
Incident Category: RCRA Flag:
Non-NPL Status: Removal Only Site (No Site Assessment Work Needed) Non-NPL Stat Date: 03/09/1993
Federal Facility Flag: Not a Federal Facility

Contact information:
Person: CHARLES FITZSIMMONS Title: Remedial Project Manager (RPM) Phone: 9083216608

SITE DESCRIPTION
The following information was dropped by the US EPA:
Removal approval for archival 4/19/00

OPERABLE UNIT INFORMATION

Operable Unit ID: 00 Operable Unit Name: SITEWIDE

ACTION INFORMATION

Name: Notice Letters Issued Start Date: Operable Unit ID: 00
Lead: Federal Enforcement Completion Date: 01/30/1992
Qualifier: Fin Budget Src:

Name: Administrative Order on Consent Start Date: Operable Unit ID: 00
Lead: Federal Enforcement Completion Date: 02/01/1993
Qualifier: Fin Budget Src: Enforcement

Name: Removal Negotiations Start Date: 01/30/1992 Operable Unit ID: 00
Lead: Federal Enforcement Completion Date: 02/01/1993
Qualifier: Fin Budget Src: Enforcement

Name: Potentially Responsible Party Removal Start Date: 02/01/1993 Operable Unit ID: 00
Lead: Responsible Party Completion Date: 03/09/1993
Qualifier: Cleaned up Fin Budget Src: Removal

Name: Archive Site Start Date: Operable Unit ID: 00
Lead: EPA In-House Completion Date: 05/05/2000

Qualifier: Fin Budget Src:

FINANCIAL INFORMATION

No financial information was provided

Map Identification Number 28 **U.S. INFORMATION AGENCY** **EPA Facility Id: NY4470000635**
29 TH STREET AND 3RD AVENUE BROOKLYN, NY 11232 TT−Id: 240A−0001−334

MAP LOCATION INFORMATION
Site location mapped by: PARCEL MAPPING (2)
Approximate distance from property: 629 feet to the NE

ADDRESS CHANGE INFORMATION
Revised street: NO CHANGE
Revised zip code: NO CHANGE

NOTE: US EPA has not publicly updated most of the site information in the CERCLIS database since 10/25/2013. The following new information is available for this site.

NPL Status: Not on the NPL
Non−NPL Status: NFRAP−Site does not qualify for the NPL based on existing information
NFRAP (No Further Remedial Action Planned) Status: NO FURTHER REMEDIAL ACTION PLANNED

The following information has not been publicly updated by US EPA since 10/25/13.

****

USEPA COMPREHENSIVE ENVIRONMENTAL RESPONSE
COMPENSATION AND LIABILITY INFORMATION SYSTEM (CERCLIS)

SITE INFORMATION

EPA-ID: NY4470000635 Site-ID: 0203254
Site Name: U.S. INFORMATION AGENCY
Site Street: 29 TH STREET AND 3RD AVENUE
Site City/State/Zip: BROOKLYN, NY 11232

NFRAP (No Further Remedial Activity Planned) Status: NO FURTHER REMEDIAL ACTION PLANNED

USGS Hydrological Unit: 02030201 NPL Status Indicator: Not on the NPL
Incident Category: RCRA Flag:
Non-NPL Status: NFRAP Non-NPL Stat Date: 12/31/1989
Federal Facility Flag: Federal Facility
Resp Federal Agency: General Services Administration

Contact information:

Person: HELEN SHANNON	Title: Site Assessment Manager (SAM)	Phone: 2126374260
		Email: SHANNON.HELEN@EPA.GOV
Person: ALIDA KARAS	Title: Site Assessment Manager (SAM)	Phone: 2126374328
Person: ALIDA KARAS	Title: Remedial Project Manager (RPM)	Phone: 2126374328
Person: CARLA STRUBLE	Title: Remedial Project Manager (RPM)	Phone: 2126374322
Person: DOUG POCZE	Title: Remedial Project Manager (RPM)	Phone: 2126374432
		Email: POCZE.DOUG@EPA.GOV

SITE ALIAS INFORMATION

Alias Name: GSA FEDERAL BLDG NS INFORMATION Alias ID: 101
Alias Street:
Alias City/State/Zip: NY

Alias Name: BROOKLYN INFORMATION AGENCY Alias ID: 2270150
Alias Street: 29TH & 3RD AVE, DOOR 15
Alias City/State/Zip: BROOKLYN, NY 11232

OPERABLE UNIT INFORMATION

Operable Unit ID: 00 Operable Unit Name: SITEWIDE

ACTION INFORMATION

Name: Discovery Start Date: Operable Unit ID: 00
Lead: Federal Facilities Completion Date: 10/01/1989
Qualifier: Fin Budget Src:

Name: Preliminary Assessment Start Date: Operable Unit ID: 00
Lead: EPA Fund-Financed Completion Date: 12/31/1989
Qualifier: NFRAP (No Futher Remedial Action Planned) Fin Budget Src: Remedial

Name: Archive Site Start Date: Operable Unit ID: 00
Lead: EPA In-House Completion Date: 12/31/1989
Qualifier: Fin Budget Src:

FINANCIAL INFORMATION

No financial information was provided

Map Identification Number 29 **G & L EYES INC** **EPA Facility Id: NYD042777128**
341 − 39TH ST BROOKLYN, NY 11232 TT−Id: 240A−0001−315

MAP LOCATION INFORMATION
Site location mapped by: PARCEL MAPPING (1)
Approximate distance from property: 678 feet to the S

ADDRESS CHANGE INFORMATION
Revised street: 341 39TH ST
Revised zip code: NO CHANGE

NOTE: US EPA has not publicly updated most of the site information in the CERCLIS database since 10/25/2013. The following new information is available for this site.

NPL Status: Not on the NPL
Non−NPL Status: NFRAP−Site does not qualify for the NPL based on existing information
NFRAP (No Further Remedial Action Planned) Status: NO FURTHER REMEDIAL ACTION PLANNED

The following information has not been publicly updated by US EPA since 10/25/13.

****

USEPA COMPREHENSIVE ENVIRONMENTAL RESPONSE
COMPENSATION AND LIABILITY INFORMATION SYSTEM (CERCLIS)

SITE INFORMATION

EPA-ID: NYD042777128 Site-ID: 0201536
Site Name: G & L EYES INC
Site Street: 341 - 39TH ST
Site City/State/Zip: BROOKLYN, NY 11232

NFRAP (No Further Remedial Activity Planned) Status: NO FURTHER REMEDIAL ACTION PLANNED

USGS Hydrological Unit: 02030201 NPL Status Indicator: Not on the NPL
Incident Category: RCRA Flag:
Non-NPL Status: NFRAP Non-NPL Stat Date: 09/02/1987
Federal Facility Flag: Not a Federal Facility

OPERABLE UNIT INFORMATION

Operable Unit ID: 00 Operable Unit Name: SITEWIDE

ACTION INFORMATION

Name: Discovery Start Date: Operable Unit ID: 00
Lead: EPA Fund-Financed Completion Date: 05/01/1981
Qualifier: Fin Budget Src:

Name: Preliminary Assessment
Lead: EPA Fund-Financed
Qualifier: NFRAP (No Futher Remedial Action Planned)
Start Date:
Completion Date: 09/02/1987
Fin Budget Src: Remedial
Operable Unit ID: 00

Name: Archive Site
Lead: EPA In-House
Qualifier:
Start Date:
Completion Date: 09/02/1987
Fin Budget Src:
Operable Unit ID: 00

FINANCIAL INFORMATION

No financial information was provided

Map Identification Number 30 **SIGNO TRADING KENSTON** **EPA Facility Id: NYD982272692**
1ST AVE BTWN 43RD & 50TH ST−BUSH BL# 58 BROOKLYN, NY 11232 TT−Id: 240A−0001−337

MAP LOCATION INFORMATION
Site location mapped by: MANUAL MAPPING − LARGE SITE
Approximate distance from property: 1581 feet to the WSW

ADDRESS CHANGE INFORMATION
Revised street: NO CHANGE
Revised zip code: NO CHANGE

NOTE: US EPA has not publicly updated most of the site information in the CERCLIS database since 10/25/2013. The following new information is available for this site.

NPL Status: Not on the NPL
Non−NPL Status: Removal Only Site (No Site Assessment Work Needed)
NFRAP (No Further Remedial Action Planned) Status: NO FURTHER REMEDIAL ACTION PLANNED

The following information has not been publicly updated by US EPA since 10/25/13.

****

USEPA COMPREHENSIVE ENVIRONMENTAL RESPONSE
COMPENSATION AND LIABILITY INFORMATION SYSTEM (CERCLIS)

SITE INFORMATION

EPA-ID: NYD982272692
Site-ID: 0202611
Site Name: SIGNO TRADING KENSTON
Site Street: 1ST AVE BTWN 43RD & 50TH ST-BUSH BL# 58
Site City/State/Zip: BROOKLYN, NY 11232

NFRAP (No Further Remedial Activity Planned) Status: NO FURTHER REMEDIAL ACTION PLANNED

USGS Hydrological Unit: 02030201 NPL Status Indicator: Not on the NPL
Incident Category: Abandoned RCRA Flag:
Non-NPL Status: Removal Only Site (No Site Assessment Work Needed) Non-NPL Stat Date: 06/20/1987
Federal Facility Flag: Not a Federal Facility

Contact information:
Person: CHRIS MILITSCHER Title: Remedial Project Manager (RPM) Phone: 9083216647

SITE DESCRIPTION
The following information was dropped by the US EPA:
DRMS-PESTICIDES & HERVICIDES ABNDND BY COMP IN IMPORT/EXPORTWAREHOUSE IN 1980'S. DRMS QUARANTEENED BY NYSDEC FOR OVRSEESEXPORT. WAREHOUSE OWNR NOT ACCEPT RESPONSIBILITY FOR DRMS. COMP(AKA:COLBERT BROS) IN JAIL & NOT WILLING TO PERFORM REMVRemoval approval for archival 4/19/00

OPERABLE UNIT INFORMATION

Operable Unit ID: 00 Operable Unit Name: SITEWIDE

Constituent Contaminant(s):

Name:	4,4-DDT				Haz Substance Code: 50-29-3
Contam Group:	Pesticides	Media:	Air		Subst Of Concern:
Wst Src Name:	AIR 01 RVNEI	Min Concen:			Max Concen:
Action:	Removal		Start Date: 03/26/1987	Compl Date: 06/20/1987	
Name:	4,4-DDT				Haz Substance Code: 50-29-3
Contam Group:	Pesticides	Media:	Groundwater		Subst Of Concern:
Wst Src Name:	GROUNDWATER 01 NEI	Min Concen:			Max Concen:
Action:	Removal		Start Date: 03/26/1987	Compl Date: 06/20/1987	
Name:	4,4-DDT				Haz Substance Code: 50-29-3
Contam Group:	Pesticides	Media:	Liquid Waste		Subst Of Concern:
Wst Src Name:	LIQUID WASTE 01 MATR	Min Concen:			Max Concen:
Action:	Removal		Start Date: 03/26/1987	Compl Date: 06/20/1987	
Name:	4,4-DDT				Haz Substance Code: 50-29-3
Contam Group:	Pesticides	Media:	Other		Subst Of Concern:
Wst Src Name:	OTHER 01 NEI	Min Concen:			Max Concen:
Action:	Removal		Start Date: 03/26/1987	Compl Date: 06/20/1987	
Name:	4,4-DDT				Haz Substance Code: 50-29-3
Contam Group:	Pesticides	Media:	Soil		Subst Of Concern:
Wst Src Name:	SOIL 01 RVNEI	Min Concen:			Max Concen:
Action:	Removal		Start Date: 03/26/1987	Compl Date: 06/20/1987	

Name: 4,4-DDT Haz Substance Code: 50-29-3
Contam Group: Pesticides Media: Solid Waste Subst Of Concern:
Wst Src Name: SOLID WASTE 01 NEI Min Concen: Max Concen:
Action: Removal Start Date: 03/26/1987 Compl Date: 06/20/1987

Waste Source Media:

Wst Src Name: AIR 01 RVNEI Media: Air
Action: Removal Start Date: 03/26/1987 Compl Date: 06/20/1987
Low Volume: High Volume:

Wst Src Name: GROUNDWATER 01 NEI Media: Groundwater
Action: Removal Start Date: 03/26/1987 Compl Date: 06/20/1987
Low Volume: High Volume:

Wst Src Name: LIQUID WASTE 01 MATR Media: Liquid Waste
Action: Removal Start Date: 03/26/1987 Compl Date: 06/20/1987
Low Volume: High Volume:

Wst Src Name: OTHER 01 NEI Media: Other
Action: Removal Start Date: 03/26/1987 Compl Date: 06/20/1987
Low Volume: High Volume:

Wst Src Name: SOIL 01 RVNEI Media: Soil
Action: Removal Start Date: 03/26/1987 Compl Date: 06/20/1987
Low Volume: High Volume:

Wst Src Name: SOLID WASTE 01 NEI Media: Solid Waste
Action: Removal Start Date: 03/26/1987 Compl Date: 06/20/1987
Low Volume: High Volume:

Removal Response activity:

Technology Type: Alternate Drinking Water, (N.O.S.) Media: Groundwater
Technology Group: OTHER
Action: Removal Start Date: 03/26/1987 Compl Date: 06/20/1987

Technology Type: Encapsulation or Overpacking Media: Liquid Waste
Technology Group: CONTAINMENT
Action: Removal Start Date: 03/26/1987 Compl Date: 06/20/1987

Technology Type: Containment, (N.O.S.) Media: Other
Technology Group: CONTAINMENT
Action: Removal Start Date: 03/26/1987 Compl Date: 06/20/1987

Technology Type: Discharge Media: Other
Technology Group: OTHER
Action: Removal Start Date: 03/26/1987 Compl Date: 06/20/1987

Technology Type: Solidification/Stabilization (Ex-Situ) Media: Other
Technology Group: PHYSICAL/CHEMICAL TREATMENT (EX-SITU - ASSUMING EXCAVATION)
Action: Removal Start Date: 03/26/1987 Compl Date: 06/20/1987

Technology Type: Encapsulation or Overpacking Media: Solid Waste
Technology Group: CONTAINMENT
Action: Removal Start Date: 03/26/1987 Compl Date: 06/20/1987

ACTION INFORMATION

Name: Removal Start Date: 03/26/1987 Operable Unit ID: 00
Lead: EPA Fund-Financed Completion Date: 06/20/1987
Qualifier: Cleaned up Fin Budget Src: Removal

Name: Administrative/Voluntary Cost Recovery Start Date: Operable Unit ID: 00
Lead: Federal Enforcement Completion Date: 06/29/1989
Qualifier: Fin Budget Src: Enforcement

Name: Archive Site Start Date: Operable Unit ID: 00
Lead: EPA In-House Completion Date: 05/05/2000
Qualifier: Fin Budget Src:

FINANCIAL INFORMATION

Action Name: Removal Financial ID: 0001
Financial Type: Actual Obligation Date: 03/15/1987
Budget Source: Removal Amount: $75000

Map Identification Number 31 **REAR BUSH TERMINAL BUILDING** **EPA Facility Id: NYD982181059**
END OF 47TH THRU 52ND STREET BROOKLYN, NY 11232 TT-Id: 240A-0004-730

MAP LOCATION INFORMATION
Site location mapped by: MAP COORDINATE - LARGE SITE
Approximate distance from property: 1956 feet to the WSW

ADDRESS CHANGE INFORMATION
Revised street: NO CHANGE
Revised zip code: 11232

NOTE: US EPA has not publicly updated most of the site information in the CERCLIS database since 10/25/2013. The following new information is available for this site.

NPL Status: Not on the NPL Non−NPL Status: NFRAP−Site does not qualify for the NPL based on existing information
NFRAP (No Further Remedial Action Planned) Status: NO FURTHER REMEDIAL ACTION PLANNED

The following information has not been publicly updated by US EPA since 10/25/13.

****

USEPA COMPREHENSIVE ENVIRONMENTAL RESPONSE
COMPENSATION AND LIABILITY INFORMATION SYSTEM (CERCLIS)

SITE INFORMATION

EPA-ID: NYD982181059 Site-ID: 0202378
Site Name: REAR BUSH TERMINAL BUILDING
Site Street: END OF 47TH THRU 52ND STREET
Site City/State/Zip: BROOKLYN, NY 11232

NFRAP (No Further Remedial Activity Planned) Status: NO FURTHER REMEDIAL ACTION PLANNED

USGS Hydrological Unit: 02030201 NPL Status Indicator: Not on the NPL
Incident Category: RCRA Flag:
Non-NPL Status: NFRAP Non-NPL Stat Date: 02/26/1991
Federal Facility Flag: Not a Federal Facility

OPERABLE UNIT INFORMATION

Operable Unit ID: 00 Operable Unit Name: SITEWIDE

ACTION INFORMATION

Name: Discovery Start Date: Operable Unit ID: 00
Lead: State, Fund Financed Completion Date: 02/24/1987
Qualifier: Fin Budget Src:

Name: Preliminary Assessment Start Date: 02/24/1987 Operable Unit ID: 00
Lead: State, Fund Financed Completion Date: 03/03/1987
Qualifier: NFRAP (No Futher Remedial Action Planned) Fin Budget Src: Remedial

Name: Site Inspection Start Date: 01/02/1991 Operable Unit ID: 00
Lead: State, Fund Financed Completion Date: 02/26/1991
Qualifier: NFRAP (No Futher Remedial Action Planned) Fin Budget Src: Remedial

Name: Archive Site
Lead: EPA In-House
Qualifier:

Start Date:
Completion Date: 02/26/1991
Fin Budget Src:

Operable Unit ID: 00

FINANCIAL INFORMATION

No financial information was provided

Map Identification Number 32 **KENSTON WAREHOUSE** **EPA Facility Id: NYD982181257**
50TH ST & 1ST AVE BROOKLYN, NY 11201 TT−Id: 240A−0001−310

MAP LOCATION INFORMATION
Site location mapped by: ADDRESS MATCHING
Approximate distance from property: 2344 feet to the SW

ADDRESS CHANGE INFORMATION
Revised street: 50TH ST / 1ST AVE
Revised zip code: 11232

NOTE: US EPA has not publicly updated most of the site information in the CERCLIS database since 10/25/2013. The following new information is available for this site.

NPL Status: Not on the NPL
Non−NPL Status: NFRAP−Site does not qualify for the NPL based on existing information
NFRAP (No Further Remedial Action Planned) Status: NO FURTHER REMEDIAL ACTION PLANNED

The following information has not been publicly updated by US EPA since 10/25/13.

****

USEPA COMPREHENSIVE ENVIRONMENTAL RESPONSE
COMPENSATION AND LIABILITY INFORMATION SYSTEM (CERCLIS)

SITE INFORMATION

EPA-ID: NYD982181257
Site Name: KENSTON WAREHOUSE
Site Street: 50TH ST & 1ST AVE
Site City/State/Zip: BROOKLYN, NY 11201

Site-ID: 0202393

NFRAP (No Further Remedial Activity Planned) Status: NO FURTHER REMEDIAL ACTION PLANNED

USGS Hydrological Unit: 02030201
Incident Category:
Non-NPL Status: NFRAP
Federal Facility Flag: Not a Federal Facility

NPL Status Indicator: Not on the NPL
RCRA Flag:
Non-NPL Stat Date: 05/11/1987

OPERABLE UNIT INFORMATION

Operable Unit ID: 00 Operable Unit Name: SITEWIDE

ACTION INFORMATION

Name:	Discovery	Start Date:		Operable Unit ID: 00
Lead:	EPA Fund-Financed	Completion Date:	03/23/1987	
Qualifier:		Fin Budget Src:		
Name:	Preliminary Assessment	Start Date:	05/04/1987	Operable Unit ID: 00
Lead:	EPA Fund-Financed	Completion Date:	05/11/1987	
Qualifier:	NFRAP (No Futher Remedial Action Planned)	Fin Budget Src:	Remedial	
Name:	Archive Site	Start Date:		Operable Unit ID: 00
Lead:	EPA In-House	Completion Date:	05/11/1987	
Qualifier:		Fin Budget Src:		

FINANCIAL INFORMATION

No financial information was provided



BROWNFIELDS SITES (STATE & LOCAL) IDENTIFIED WITHIN 1/2 MILE SEARCH RADIUS

PLEASE NOTE: * Compass directions can vary substantially for sites located very close to the subject property address.

Map Identification Number 33 **BUSH TERMINAL** **Facility Id: 14CVCP244K**
5102 1ST AVENUE, BROOKLYN, NY TT−Id: 330A−0000−422
VCP Project Id: 14CVCP244K

MAP LOCATION INFORMATION
Site location mapped by: PARCEL MAPPING − LARGE SITE
Approximate distance from property: 1542 feet to the WSW

ADDRESS CHANGE INFORMATION
Revised street: NO CHANGE
Revised zip code: 11232

Brownfield Program: NYC Voluntary Cleanup Program

Class: Active

Parcel(s): Block 725 Lot(s) 1

Click here for detailed site information. Copy and paste 14CVCP244K in the search box, click the green search button, then click the Project ID # to see downloadable site documents.

Map Identification Number 34 **BUSH TERMINAL LANDFILL PIERS 1−4** **Facility Id: B00031**
47TH TO 52ND STREET AND 1ST AVE TO GOWANUS BAY, BROOKLYN, NY 11232 TT−Id: 300A−0001−495

MAP LOCATION INFORMATION
Site location mapped by: MAP COORDINATE − LARGE SITE
Approximate distance from property: 1894 feet to the WSW

ADDRESS CHANGE INFORMATION
Revised street: NO CHANGE
Revised zip code: NO CHANGE

Brownfield Program: Environmental Restoration Program

****

NEW YORK STATE DEPARTMENT OF ENVIRONMENTAL CONSERVATION
DIVISION OF ENVIRONMENTAL REMEDIATION
ENVIRONMENTAL RESTORATION PROGRAM

SITE CODE: B00031
CLASSIFICATION CODE: C REGION: 2 DEC ID: 57209
CLASSIFICATION CODE DESCRIPTION:
Remediation Complete (formerly D2). Sites may still require some degree of site management associated with either operation, maintenance, and monitoring or with institutional/engineering controls (IC/ECs).

NAME OF SITE: Bush Terminal Landfill Piers 1-4
STREET ADDRESS: 47th to 52nd Street and 1st Ave to Gowanus Bay TOWN: New York City
CITY: Brooklyn ZIP: 11232 COUNTY: Kings

ESTIMATED SIZE: 21.2 Acres

SITE TYPE: Dump- Structure- Lagoon- Landfill- Treatment Pond-

INSTITUTIONAL/ENGINEERING CONTROLS:

CONTROL:	IN-PLACE DATE:
Ground Water Use Restriction	10/29/2014
Cover System	10/29/2014
Landuse Restriction	10/29/2014
Site Management Plan	10/29/2014
Environmental Easement	10/29/2014

CROSS REFERENCES:

IDENTIFIER	SOURCE
2014000360404	County Recording Identifier

SITE OWNER/OPERATOR/REPOSITORY INFORMATION:

CURRENT OWNER(S):

NAME: NYC Parks Owner Type: Local Government
Kay Zias
ADDRESS: Olmsted Center, Flushing Meadows-Corona Park
Capital Projects,117-02 Roosevelt Avenue, Corona
NEW YORK, NY 11368

OWNER(S) DURING DISPOSAL:

OPERATOR(S) DURING DISPOSAL:

APPLICANT REQUESTOR(S):

NAME: NYC Parks Applicant Type: Local Government
Kay Zias
ADDRESS: Olmsted Center, Flushing Meadows-Corona Park
Capital Projects, 117-02 Roosevelt Avenue, Corona
NEW YORK, NY 11368

DOCUMENT REPOSITORY(S):

NAME: Brooklyn Public Library
Roxana Benavides
ADDRESS: Sunset Park Branch
5108 Fourth Avenue

Brooklyn, NY 11220

HAZARDOUS WASTE DISPOSAL PERIOD:

SITE DESCRIPTION:
Location: The site is located in an urban area. The site borders an access road referred to as Marginal Street (which parallels 1st Avenue), between 47th and 52nd Street. Site Features: The 17.3-acre site is along the Upper New York Bay, in the Sunset Park Section of Brooklyn, in the western part of Kings County, New York. It includes approximately 14 acres of urban land that was created by landfilling between four piers that were part of the former Bush Terminal warehouse complex. Partial filling between two piers (Piers 3 and 4) has resulted in the presence of two ponded areas in the northeastern portion of the site. While most of the landfilled areas are covered with grasses or barren soils, the westernmost fill area between Piers 2 and 3 supports an area of mature trees (referred to as the "existing wooded area").

Current Zoning/Use(s): The land immediately adjacent to the site is used for commercial and industrial purposes. Residential areas are located approximately 1,500 to 2,000 feet east of the site. Historical Uses: Prior to 1974, the site was an active port facility, with vessels that docked at the piers. In 1974, the City of New York Department of Ports and Terminals contracted with a private company to fill in the areas between the four piers with clean construction-related fill. In 1978, the private fill contractor was cited for violations related to the quality of the construction-related fill, in particular, the presence of wood that was not authorized for disposal. Filling operations at the landfill were halted at the request of New York City. During testimony presented before the New York State Legislature in 1982, the City learned of alleged illegal disposal of liquid wastes at the landfill including oils, oil sludges, and wastewaters. The City subsequently secured the property with perimeter fencing, cooperated with NYSDEC in its investigations to confirm the contamination and, in 1997, applied for Clean Water/Clean Air Bond Act funds to further characterize and delineate the site’s contamination. The Site Investigation (SI) was conducted between May 1999 and May 2001. The field activities and findings of the investigation are described in the SI report dated November 2001. Additional studies were conducted between March and July 2002 to support the evaluation of remedial alternatives and are described in the Remedial Alternatives Report (RAR). The Record of Decision presenting selected remedy was finalized in March 2004.

The State Assistance Contract between NYSDEC and NYCEDC was executed on November 9, 2001 and was amended on May 6, 2004 and on August 11, 2005 and again in late 2012. The NYC Economic Development Corporation prepared a detailed design, plans and specifications for the proposed remedy which were approved in January 2009. Remedial construction commenced in August 2009. The Site Management Plan (SMP) was completed in October 2014 and the Final Engineering Report (FER) was completed in April 2015. The Certificate of Completion is dated May 28, 2015 Site Geology and Hydrogeology: Subsurface investigations indicated that three stratigraphic units exist beneath the site. The uppermost unit consists of fill material which ranges in thickness from 30 feet in the northern portion of the site to 60 feet in the southern portion. The fill material consists of fine to coarse sand and cobbles, brick, concrete rubble, ash, and wood debris. The fill material contains many void spaces, consistent with the characteristics of a construction and demolition (C&D) landfill. Brown or black staining that exhibited a petroleum odor was observed at some locations at depths of greater than five feet. A brown silt unit, believed to be native material, underlies the fill layer and is approximately 30 feet thick. The silt is not present in the southern portion of the site. Beneath the silt unit, fine sand was found at depths of greater than 60 feet. The sand is believed to be the beginning of the Upper Glacial aquifer and is thought to be about 40 feet thick beneath the site. In the southern portion of the site, the sand unit is in direct contact with the fill layer. Horizontal groundwater flow direction at low tide in all three zones is generally westward, toward the Bay.

CONFIRMED HAZARDOUS WASTE DISPOSED:

TYPE	QUANTITY
LEAD	UNKNOWN
CADMIUM	UNKNOWN
ARSENIC	UNKNOWN
BENZ(A)ANTHRACENE	UNKNOWN
BENZO(A)PYRENE	UNKNOWN
BENZO(A)ANTHRACENE	UNKNOWN

ASSESSMENT OF ENVIRONMENTAL PROBLEMS:

Nature and Extent of Contamination: Prior to Remediation The primary categories of contaminants of concern at the site (in groundwater, soils and sediments) that exceed their respective Standards, Criteria and Guidance (SCGs)are semivolatile organic compounds (SVOCs) and inorganics (metals). VOCs, the pesticide 4,4-DDT, and PCBs were also detected at levels exceeding SCGs, but to a much lesser extent than the SVOCs and metals. Surface Soil - SVOCs and metals are the main contaminants of concern in surface soil. SVOCs and iron are present at elevated levels throughout the site surface soils, with arsenic, cadmium, and/or lead also present at elevated levels at select locations.

Subsurface Soil - SVOCs and metals are the main contaminants of concern in both the unsaturated and saturated soils. PAHs are present at elevated levels throughout the subsurface soils, with arsenic and/or lead also present at elevated levels at select locations. Individual SVOCs were detected at levels as high as 140 ppm (fluoranthene in a saturated soil sample). The detection of 31,900 ppm lead at a soil boring prompted the subsequent installation of three additional borings, which did not confirm the presence of a lead hot spot at that location. In general, higher levels of contamination were detected in the saturated subsurface soils than in the unsaturated subsurface soils. Other metals commonly detected at elevated levels in the subsurface soils but not identified as constituents of concern include beryllium, cadmium, chromium, copper, iron, mercury, nickel and zinc.

Sediments - SVOCs and metals were the main contaminants of concern in the sediments. Groundwater - VOCs, SVOCs and metals are the main contaminants of concern in shallow, intermediate and deep groundwater when compared to the GA criteria. Surface Water - Zinc was the only constituent present in the surface water samples at a level exceeding SCGs. Soil Gas - Methane, a common landfill gas component, was detected in on-site soil gas samples. The detection of explosive soil gases at levels exceeding 25% of the LEL in site soil gas samples indicates a potential for future exceedances of these criteria once the site is covered and developed for future use. Post-Remediation Remediation at the site is complete. Prior to remediation, the primary contaminants of concern in groundwater, soils and sediments were SVOCs and metals and zinc in the surface water. Remedial actions have successfully achieved soil cleanup objectives for restricted residential use, industrial use and commercial use. Residual contamination in the subsurface soil, surface water, groundwater, soil gas and sediment is being managed under a Site Management Plan.

ASSESSMENT OF HEALTH PROBLEMS:

The area is served by public water, therefore, exposure to contaminated groundwater is unlikely. There is a potential for direct contact expsoure with contaminated surface soil. However, a clean soil cover over the site and landfill gas control measures will minimize the potential for exposures to future park users. Site access is currently restricted by a fence minimizing the potential for exposure.

PROJECT COMPLETIONS:

Operable Unit 00 - Site Management

PROJECT	DESCRIPTION	END DATE	STATUS

Certificate of Completion		05/28/2015	Actual

Operable Unit 01 - Remedial Program

PROJECT	DESCRIPTION	END DATE	STATUS
Remedial Investigation		03/24/2004	Actual
Remedial Design		01/30/2009	Actual
Remedial Action	Bush Terminal Landfill Piers 1-4	05/28/2015	Actual



SOLID WASTE FACILITIES IDENTIFIED WITHIN THE 1/2 MILE SEARCH RADIUS

PLEASE NOTE: * Compass directions can vary substantially for sites located very close to the subject property address.

Map Identification Number 35 **CONTAINER SERVICE INC.** **Facility Id: 24T51**
265 43RD ST, BROOKLYN, NY 11232 TT−Id: 380A−0001−374

MAP LOCATION INFORMATION
Site location mapped by: PARCEL MAPPING (1)
Approximate distance from property: 754 feet to the SSW

ADDRESS CHANGE INFORMATION
Revised street: NO CHANGE
Revised zip code: NO CHANGE

The following is historic data. The Activity ID (Facility ID) is attributed to the following facility:
Facility ID: NY00000000057
Facility Name: CONTAINER SERVICE CORP.
Facility Address: 36 BROADWAY, BROOKLYN, NY

PERMIT NUMBER	PERMIT EXPIRES	FACILITY TYPE	FACILITY STATUS	WASTE TYPES
		LARGE TRANSFER STATION (>50000 CY/YR)	None	Residential

Map Identification Number 36 **ANTON JUNICIC ENTERPRISES INC** **Facility Id: NY40000011806**
776 3RD AVE, BROOKLYN,, NY 11232 TT−Id: 390A−0005−206

MAP LOCATION INFORMATION
Site location mapped by: PARCEL MAPPING (1)
Approximate distance from property: 1434 feet to the NE

ADDRESS CHANGE INFORMATION
Revised street: NO CHANGE
Revised zip code: NO CHANGE

Activity Number	Activity Type	Active?	Regulatory Status	Activity Start Date	Activity End Date	Activity Closed Date	Activity Delisted Date
	Vehicle Dismantling	Yes		02/17/2002			

Affiliation	Affiliation Type	Affiliation Start Date	Affiliation End Date
Bernardo Junicic − President 776 3rd Avenue, Brooklyn,, NY, 11232	Contact	03/30/2012	

Map Identification Number 37 **NY CROSS HARBOR RR CORP.** **Facility Id: 24TA9**
NY TT−Id: 380A−0001−375

MAP LOCATION INFORMATION
Site location mapped by: MAP COORDINATE (3)
Approximate distance from property: 1595 feet to the WSW

ADDRESS CHANGE INFORMATION
Revised street: NO CHANGE
Revised zip code: NO CHANGE

The following is historic data. The Activity ID is not associated with any other solid waste facilities.

PERMIT NUMBER	PERMIT EXPIRES	FACILITY TYPE	FACILITY STATUS	WASTE TYPES
2610200102000019	06/30/1997	LARGE TRANSFER STATION (>50000 CY/YR)	None	Sludge

Map Identification Number 38 **NY CROSS HARBOR RAILROAD TERMINAL CORP.** **Facility Id: NY00000000045**
1ST AVE AND 43RD ST, BROOKLYN, NY 11232 TT−Id: 390A−0004−806

MAP LOCATION INFORMATION
Site location mapped by: MAP COORDINATE (3)
Approximate distance from property: 1595 feet to the WSW

ADDRESS CHANGE INFORMATION
Revised street: 1ST AVE / 43RD ST
Revised zip code: NO CHANGE

Activity Number	Activity Type	Active?	Regulatory Status	Activity Start Date	Activity End Date	Activity Closed Date	Activity Delisted Date
24T13	Transfer station − permit	No	Permit	02/17/2002			

Affiliation	Affiliation Type	Affiliation Start Date	Affiliation End Date
ROBERT CRAWFORD United States	Contact	02/08/2002	

Map Identification Number 39 **IESI−110 120 50TH ST.** **Facility Id: NY00000000278**
110−120 50TH STREET, BROOKLYN, NY 11232 TT−Id: 390A−0005−059

MAP LOCATION INFORMATION
Site location mapped by: PARCEL MAPPING (1)
Approximate distance from property: 2435 feet to the SW

ADDRESS CHANGE INFORMATION
Revised street: NO CHANGE
Revised zip code: NO CHANGE

Activity Number	Activity Type	Active?	Regulatory Status	Activity Start Date	Activity End Date	Activity Closed Date	Activity Delisted Date
24T95	Transfer station − permit	Yes	None	06/16/2000			

Affiliation	Affiliation Type	Affiliation Start Date	Affiliation End Date
IESI NY Corporation 1099 Wall St, Suite 250, Lyndhurst, NJ, 07071	Owner	02/17/2002	
J.R. Rahman NY	Operator	06/16/2000	
Vito Galante − VP 110−120 50th St., Brooklyn, NY, 11232−	Financial Assurance Contact	02/12/2002	



HAZARDOUS WASTE TREATMENT/STORAGE/DISPOSERS IDENTIFIED WITHIN THE 1/2 MILE SEARCH RADIUS

PLEASE NOTE: * Compass directions can vary substantially for sites located very close to the subject property address.

Map Identification Number 40 **MATHEW MARITECO REPAIRS INC** **Facility Id: NYD980536593**
291 24TH ST BROOKLYN, NY 11232 TT−Id: 460A−0000−600
EPA (RCRA) Name: MATHEW MARITECO REPAIRS INC
EPA (RCRA) Address: 291 24TH ST BROOKLYN, NY 11232

MAP LOCATION INFORMATION
Site location mapped by: PARCEL MAPPING (3)
Approximate distance from property: 2465 feet to the ENE

ADDRESS CHANGE INFORMATION
Revised street: NO CHANGE
Revised zip code: NO CHANGE

US EPA RCRA Type: GENERATOR TYPE NOT GIVEN
Notification date: 03/12/1982
Land Disposal: Receives offsite waste: Incinerator:
Storer: Treatment facility: Transporter: No current info −− Previously reported
Contact Name: CHRIS GEORGOULIS Source Type: Implementer Contact Phone: 718−852−6436 Contact Info Date: 01/01/2007
Contact Name: CHRIS GEORGOULIS Source Type: Notification Contact Phone: 718−852−6436 Contact Info Date: 03/12/1982

US EPA RCRA Violations:
The following violation(s) were removed or have been significantly changed by the US EPA.
Violation Area: GENERATOR−GENERAL REQUIREMENTS Responsible Agency:
Violation Number: 0001 Location: NY Violation Determination Date: 09/08/2000
Citation: 49 cfr 273.1H Violation Return to Compliance:

NYS DEC Manifested Waste Summary:
Waste Codes, Waste Units, and Transaction Types are only shown for the most recently reported year.

WASTE CODE	WASTE DESCRIPTION	WASTE AMOUNT	WASTE UNITS	TRANSACTION TYPE	YEAR	HISTORIC MAXIMUM AMOUNT	HISTORIC MAXIMUM YEAR
B002	Petroleum oil or other liquid containing 50 ppm < PCBs < 500 ppm	23719	KILOGRAMS	TSD	2017		
B003	Petroleum oil or other liquid containing 500 ppm or greater of PCBs.	294	KILOGRAMS	TSD	2017	3350	2015
B004	PCB Articles containing 50 ppm or greater of PCBs but less than 500 ppm PCBs.	4365	KILOGRAMS	TSD	2017	28169	2014
B005	PCB Articles containing 500 ppm or greater of PCBs, excluding small capacitors.	4255	KILOGRAMS	TSD	2017		
B006	PCB Transformers.	524	KILOGRAMS	TSD	2017	3739	2015
B007	Other PCB Wastes including contaminated soil, solids, sludges, clothing, etc.	11359	KILOGRAMS	TSD	2017	55502	2015
D001	Solid waste that exhibits the characteristic of ignitability	55	GALLONS	TSD	2017	410	2015
D001	Solid waste that exhibits the characteristic of ignitability	159839	POUNDS	TSD	2017	421985	2016

NYS DEC Manifested Waste Transactions for NYD980536593 continued −−−

WASTE CODE	WASTE DESCRIPTION	WASTE AMOUNT	WASTE UNITS	TRANSACTION TYPE	YEAR	HISTORIC MAXIMUM AMOUNT	HISTORIC MAXIMUM YEAR
D002	Solid waste that exhibits the characteristic of corrosivity	55	GALLONS	TSD	2017	378	2015
D002	Solid waste that exhibits the characteristic of corrosivity	150364	POUNDS	TSD	2017	278924	2016
D003	Solid waste that exhibits the characteristic of reactivity	853.34	POUNDS	TSD	2017	3975	2014
D004	Arsenic	132	POUNDS	TSD	2017	1243	2015
D005	Barium	187	POUNDS	TSD	2017	853	2014
D006	Cadmium	11119	POUNDS	TSD	2017	22998	2014
D007	Chromium	41970	POUNDS	TSD	2017		
D008	Lead	54659	POUNDS	TSD	2017	59793	2016
D009	Mercury	1609	POUNDS	TSD	2017	10535	2016
D010	Selenium	24522	POUNDS	TSD	2017		
D011	Silver	6785	POUNDS	TSD	2017	32381	2014
D016	2,4−D, (2,4−Dichlorophenoxyacetic acid).	194	POUNDS	TSD	2017		
D018	BENZENE	8532	POUNDS	TSD	2017	11446	2014
D022	Chloroform	2195	POUNDS	TSD	2017	5360	2015
D024	m−Cresol	231	POUNDS	TSD	2017	887	2015
D035	Methyl ethyl ketone	18	POUNDS	TSD	2017	656	2015
D039	Tetrachloroethylene	836	POUNDS	TSD	2017	11647	2015
D040	Trichlorethylene	147	POUNDS	TSD	2017	170	2016
F001	Spent halogenated solvents used in degreasing	400	GALLONS	TSD	2017	1056	2016
F002	Spent halogenated solvents	10945	POUNDS	TSD	2017	32985	2016
F003	Spent non−halogenated solvents	3544	POUNDS	TSD	2017	10705	2015
F005	Spent non−halogenated solvents	805	POUNDS	TSD	2017	5485	2016
F006	Wastewater treatment sludges from electroplating operations	1259	POUNDS	TSD	2017	2000	2016
F007	Spent cyanide plating bath solutions from electroplating operations	800	POUNDS	TSD	2017	1100	2015
F008	Plating bath residues from the bottom of plating baths	400	POUNDS	TSD	2017		
F039	Leachate resulting from the treatment	3650	POUNDS	TSD	2017	11590	2014
P001	2H−1−Benzopyran−2−one, 4−hydroxy−3−(3−oxo−1−phenylbutyl)−, & salts, when present	697.01	POUNDS	TSD	2017	870	2016
P008	4−Aminopyridine	26.01	POUNDS	TSD	2017		
P012	Arsenic oxide As2O3	12	POUNDS	TSD	2017	537	2014
P018	Strychnidin−10−one, 2,3−dimethoxy−	1	POUNDS	TSD	2017	6	2016
P030	Cyanides (soluble cyanide salts), not otherwise specified	0.66	POUNDS	TSD	2017	1	2014
P041	Diethyl−p−nitrophenyl phosphate	1	POUNDS	TSD	2017	1	2015
P042	1,2−Benzenediol, 4−((1−hydroxy−2−(methylamino)ethyl)	71	POUNDS	TSD	2017	513	2016
P043	Phosphorofluoridic acid, bis(1−methylethyl) ester	0.02	POUNDS	TSD	2017		
P063	Hydrocyanic acid	1	POUNDS	TSD	2017		
P075	Nicotine, & salts	552.15	POUNDS	TSD	2017		
P076	Nitrogen oxide NO	1	POUNDS	TSD	2017		
P077	p−Nitroaniline	2	POUNDS	TSD	2017	3	2015
P087	Osmium oxide OsO4, (T−4)−	10.03	POUNDS	TSD	2017	10	2015
P098	Potassium cyanide K(CN)	1.10	POUNDS	TSD	2017	491	2014
P105	Sodium azide	126.26	POUNDS	TSD	2017		

NYS DEC Manifested Waste Transactions for NYD980536593 continued −−−

WASTE CODE	WASTE DESCRIPTION	WASTE AMOUNT	WASTE UNITS	TRANSACTION TYPE	YEAR	HISTORIC MAXIMUM AMOUNT	HISTORIC MAXIMUM YEAR
U007	Acrylamide	23	POUNDS	TSD	2017	100	2014
U012	Aniline (I,T)	80	POUNDS	TSD	2017	1200	2015
U044	Chloroform	20	POUNDS	TSD	2017	111	2015
U058	2H−1,3,2−Oxazaphosphorin−2−amine, N,N−bis(2−chloroethyl)tetrahydro−, 2−oxide	91	POUNDS	TSD	2017	793	2016
U067	Ethane, 1,2−dibromo−	1	POUNDS	TSD	2017	8	2015
U069	1,2−Benzenedicarboxylic acid, dibutyl ester	3	POUNDS	TSD	2017	12	2015
U080	Methane, dichloro−	74	POUNDS	TSD	2017	2712	2014
U093	p−Dimethylaminoazobenzene	1	POUNDS	TSD	2017	2	2014
U121	Trichloromonofluoromethane	100	POUNDS	TSD	2017	300	2015
U122	Formaldehyde	1163	POUNDS	TSD	2017	3261	2015
U138	Methane, iodo−	10	POUNDS	TSD	2017	145	2014
U162	Methyl methacrylate (I,T)	6	POUNDS	TSD	2017	22	2015
U168	2−Naphthalenamine	1	POUNDS	TSD	2017	2	2014
U170	p−Nitrophenol	1	POUNDS	TSD	2017	16	2014
U176	Urea, N−ethyl−N−nitroso−	1	POUNDS	TSD	2017		
U177	Urea, N−methyl−N−nitroso−	925	POUNDS	TSD	2017	4525	2015
U188	Phenol	150	POUNDS	TSD	2017	437	2014
U190	Phthalic anhydride	2	POUNDS	TSD	2017		
U201	1,3−Benzenediol	2	POUNDS	TSD	2017	10	2014
U218	Thioacetamide	10	POUNDS	TSD	2017	22	2014
U223	Benzene, 1,3−diisocyanatomethyl− (R,T)	11	POUNDS	TSD	2017		
U228	Ethene, trichloro−	40	POUNDS	TSD	2017	201	2014
U279	Carbaryl (OR) 1−Naphthalenol, methylcarbamate	56	POUNDS	TSD	2017		
	More than one waste code was reported for the following waste amount:	307	KILOGRAMS	TSD	2017	2003	2016
B002	Petroleum oil or other liquid containing 50 ppm < PCBs < 500 ppm						
B003	Petroleum oil or other liquid containing 500 ppm or greater of PCBs.						
D001	Solid waste that exhibits the characteristic of ignitability						
F002	Spent halogenated solvents						
F003	Spent non−halogenated solvents						
	More than one waste code was reported for the following waste amount:	830	KILOGRAMS	TSD	2017	6008	2014
B002	Petroleum oil or other liquid containing 50 ppm < PCBs < 500 ppm						
B007	Other PCB Wastes including contaminated soil, solids, sludges, clothing, etc.						
	More than one waste code was reported for the following waste amount:	1677	KILOGRAMS	TSD	2017	2518	2016
B007	Other PCB Wastes including contaminated soil, solids, sludges, clothing, etc.						
D006	Cadmium						
D007	Chromium						
D008	Lead						

NYS DEC Manifested Waste Transactions for NYD980536593 continued −−−

WASTE CODE	WASTE DESCRIPTION	WASTE AMOUNT	WASTE UNITS	TRANSACTION TYPE	YEAR	HISTORIC MAXIMUM AMOUNT	HISTORIC MAXIMUM YEAR
More than one waste code was reported for the following waste amount:		47631	KILOGRAMS	TSD	2017		
B007	Other PCB Wastes including contaminated soil, solids, sludges, clothing, etc.						
D008	Lead						
More than one waste code was reported for the following waste amount:		1343	POUNDS	TSD	2017		
B007	Other PCB Wastes including contaminated soil, solids, sludges, clothing, etc.						
D008	Lead						
More than one waste code was reported for the following waste amount:		20156	POUNDS	TSD	2017	22512	2015
D001	Solid waste that exhibits the characteristic of ignitability						
D002	Solid waste that exhibits the characteristic of corrosivity						
More than one waste code was reported for the following waste amount:		210	POUNDS	TSD	2017	600	2015
D001	Solid waste that exhibits the characteristic of ignitability						
D002	Solid waste that exhibits the characteristic of corrosivity						
F003	Spent non−halogenated solvents						
More than one waste code was reported for the following waste amount:		16	POUNDS	TSD	2017	2134	2016
D001	Solid waste that exhibits the characteristic of ignitability						
D003	Solid waste that exhibits the characteristic of reactivity						
More than one waste code was reported for the following waste amount:		800	POUNDS	TSD	2017		
D001	Solid waste that exhibits the characteristic of ignitability						
D004	Arsenic						
D005	Barium						
D006	Cadmium						
D007	Chromium						
More than one waste code was reported for the following waste amount:		430	POUNDS	TSD	2017	1126	2014
D001	Solid waste that exhibits the characteristic of ignitability						
D005	Barium						
More than one waste code was reported for the following waste amount:		20	POUNDS	TSD	2017	62	2016
D001	Solid waste that exhibits the characteristic of ignitability						
D006	Cadmium						
More than one waste code was reported for the following waste amount:		137	POUNDS	TSD	2017	401	2014
D001	Solid waste that exhibits the characteristic of ignitability						
D007	Chromium						

NYS DEC Manifested Waste Transactions for NYD980536593 continued −−−

WASTE CODE	WASTE DESCRIPTION	WASTE AMOUNT	WASTE UNITS	TRANSACTION TYPE	YEAR	HISTORIC MAXIMUM AMOUNT	HISTORIC MAXIMUM YEAR
More than one waste code was reported for the following waste amount:		15	POUNDS	TSD	2017	105	2014
D001	Solid waste that exhibits the characteristic of ignitability						
D007	Chromium						
D002	Solid waste that exhibits the characteristic of corrosivity						
D011	Silver						
More than one waste code was reported for the following waste amount:		300	POUNDS	TSD	2017	800	2014
D001	Solid waste that exhibits the characteristic of ignitability						
D007	Chromium						
D005	Barium						
More than one waste code was reported for the following waste amount:		42	POUNDS	TSD	2017	461	2016
D001	Solid waste that exhibits the characteristic of ignitability						
D007	Chromium						
D011	Silver						
More than one waste code was reported for the following waste amount:		2748	POUNDS	TSD	2017		
D001	Solid waste that exhibits the characteristic of ignitability						
D008	Lead						
More than one waste code was reported for the following waste amount:		425	POUNDS	TSD	2017	2616	2015
D001	Solid waste that exhibits the characteristic of ignitability						
D008	Lead						
D007	Chromium						
More than one waste code was reported for the following waste amount:		400	POUNDS	TSD	2017		
D001	Solid waste that exhibits the characteristic of ignitability						
D008	Lead						
F003	Spent non−halogenated solvents						
F005	Spent non−halogenated solvents						
D004	Arsenic						
More than one waste code was reported for the following waste amount:		200	POUNDS	TSD	2017	1150	2016
D001	Solid waste that exhibits the characteristic of ignitability						
D008	Lead						
F003	Spent non−halogenated solvents						
F005	Spent non−halogenated solvents						
D035	Methyl ethyl ketone						

NYS DEC Manifested Waste Transactions for NYD980536593 continued −−−

WASTE CODE	WASTE DESCRIPTION	WASTE AMOUNT	WASTE UNITS	TRANSACTION TYPE	YEAR	HISTORIC MAXIMUM AMOUNT	HISTORIC MAXIMUM YEAR
More than one waste code was reported for the following waste amount:		13	POUNDS	TSD	2017	87	2014
D001	Solid waste that exhibits the characteristic of ignitability						
D009	Mercury						
More than one waste code was reported for the following waste amount:		59	POUNDS	TSD	2017	162	2015
D001	Solid waste that exhibits the characteristic of ignitability						
D009	Mercury						
D002	Solid waste that exhibits the characteristic of corrosivity						
More than one waste code was reported for the following waste amount:		1200	POUNDS	TSD	2017		
D001	Solid waste that exhibits the characteristic of ignitability						
D010	Selenium						
More than one waste code was reported for the following waste amount:		115	POUNDS	TSD	2017	347	2014
D001	Solid waste that exhibits the characteristic of ignitability						
D011	Silver						
More than one waste code was reported for the following waste amount:		121	POUNDS	TSD	2017	410	2014
D001	Solid waste that exhibits the characteristic of ignitability						
D011	Silver						
D002	Solid waste that exhibits the characteristic of corrosivity						
More than one waste code was reported for the following waste amount:		73	POUNDS	TSD	2017	334	2014
D001	Solid waste that exhibits the characteristic of ignitability						
D011	Silver						
D007	Chromium						
More than one waste code was reported for the following waste amount:		12	POUNDS	TSD	2017		
D001	Solid waste that exhibits the characteristic of ignitability						
D011	Silver						
F003	Spent non−halogenated solvents						
More than one waste code was reported for the following waste amount:		15137	POUNDS	TSD	2017	43503	2014
D001	Solid waste that exhibits the characteristic of ignitability						
D018	BENZENE						
More than one waste code was reported for the following waste amount:		750	KILOGRAMS	TSD	2017	2769	2016
D001	Solid waste that exhibits the characteristic of ignitability						
D018	BENZENE						
B002	Petroleum oil or other liquid containing 50 ppm < PCBs < 500 ppm						

NYS DEC Manifested Waste Transactions for NYD980536593 continued −−−

WASTE CODE	WASTE DESCRIPTION	WASTE AMOUNT	WASTE UNITS	TRANSACTION TYPE	YEAR	HISTORIC MAXIMUM AMOUNT	HISTORIC MAXIMUM YEAR
More than one waste code was reported for the following waste amount:		894	POUNDS	TSD	2017		
D001	Solid waste that exhibits the characteristic of ignitability						
D018	BENZENE						
D039	Tetrachloroethylene						
F002	Spent halogenated solvents						
More than one waste code was reported for the following waste amount:		30	POUNDS	TSD	2017	1691	2016
D001	Solid waste that exhibits the characteristic of ignitability						
D018	BENZENE						
F003	Spent non−halogenated solvents						
F005	Spent non−halogenated solvents						
More than one waste code was reported for the following waste amount:		10	POUNDS	TSD	2017		
D001	Solid waste that exhibits the characteristic of ignitability						
D021	Chlorbenzene						
More than one waste code was reported for the following waste amount:		135	POUNDS	TSD	2017		
D001	Solid waste that exhibits the characteristic of ignitability						
D022	Chloroform						
D002	Solid waste that exhibits the characteristic of corrosivity						
More than one waste code was reported for the following waste amount:		430	POUNDS	TSD	2017	1150	2016
D001	Solid waste that exhibits the characteristic of ignitability						
D022	Chloroform						
F002	Spent halogenated solvents						
F003	Spent non−halogenated solvents						
More than one waste code was reported for the following waste amount:		1391	POUNDS	TSD	2017	5866	2015
D001	Solid waste that exhibits the characteristic of ignitability						
D035	Methyl ethyl ketone						
More than one waste code was reported for the following waste amount:		30	POUNDS	TSD	2017	7690	2014
D001	Solid waste that exhibits the characteristic of ignitability						
D035	Methyl ethyl ketone						
F005	Spent non−halogenated solvents						
More than one waste code was reported for the following waste amount:		440	POUNDS	TSD	2017	1958	2014
D001	Solid waste that exhibits the characteristic of ignitability						
F002	Spent halogenated solvents						
F003	Spent non−halogenated solvents						

NYS DEC Manifested Waste Transactions for NYD980536593 continued −−−

WASTE CODE	WASTE DESCRIPTION	WASTE AMOUNT	WASTE UNITS	TRANSACTION TYPE	YEAR	HISTORIC MAXIMUM AMOUNT	HISTORIC MAXIMUM YEAR
More than one waste code was reported for the following waste amount:		56	POUNDS	TSD	2017	440	2016
D001	Solid waste that exhibits the characteristic of ignitability						
F002	Spent halogenated solvents						
F003	Spent non−halogenated solvents						
F005	Spent non−halogenated solvents						
More than one waste code was reported for the following waste amount:		32059	POUNDS	TSD	2017	304386	2015
D001	Solid waste that exhibits the characteristic of ignitability						
F003	Spent non−halogenated solvents						
More than one waste code was reported for the following waste amount:		400	POUNDS	TSD	2017		
D001	Solid waste that exhibits the characteristic of ignitability						
F003	Spent non−halogenated solvents						
D035	Methyl ethyl ketone						
More than one waste code was reported for the following waste amount:		550	POUNDS	TSD	2017		
D001	Solid waste that exhibits the characteristic of ignitability						
F003	Spent non−halogenated solvents						
F002	Spent halogenated solvents						
More than one waste code was reported for the following waste amount:		35589	POUNDS	TSD	2017	64753	2016
D001	Solid waste that exhibits the characteristic of ignitability						
F003	Spent non−halogenated solvents						
F005	Spent non−halogenated solvents						
More than one waste code was reported for the following waste amount:		2400	POUNDS	TSD	2017		
D001	Solid waste that exhibits the characteristic of ignitability						
F005	Spent non−halogenated solvents						
More than one waste code was reported for the following waste amount:		1274	KILOGRAMS	TSD	2017	1550	2014
D002	Solid waste that exhibits the characteristic of corrosivity						
B003	Petroleum oil or other liquid containing 500 ppm or greater of PCBs.						
More than one waste code was reported for the following waste amount:		23	POUNDS	TSD	2017	280	2015
D002	Solid waste that exhibits the characteristic of corrosivity						
D001	Solid waste that exhibits the characteristic of ignitability						
More than one waste code was reported for the following waste amount:		4	POUNDS	TSD	2017	15	2016
D002	Solid waste that exhibits the characteristic of corrosivity						
D003	Solid waste that exhibits the characteristic of reactivity						

NYS DEC Manifested Waste Transactions for NYD980536593 continued −−− see previous page

WASTE CODE	WASTE DESCRIPTION	WASTE AMOUNT	WASTE UNITS	TRANSACTION TYPE	YEAR	HISTORIC MAXIMUM AMOUNT	HISTORIC MAXIMUM YEAR
More than one waste code was reported for the following waste amount:		125	POUNDS	TSD	2017	204	2014
D002	Solid waste that exhibits the characteristic of corrosivity						
D004	Arsenic						
More than one waste code was reported for the following waste amount:		3200	POUNDS	TSD	2017	15200	2014
D002	Solid waste that exhibits the characteristic of corrosivity						
D004	Arsenic						
D005	Barium						
D006	Cadmium						
D007	Chromium						
More than one waste code was reported for the following waste amount:		4800	POUNDS	TSD	2017		
D002	Solid waste that exhibits the characteristic of corrosivity						
D004	Arsenic						
D005	Barium						
D006	Cadmium						
D007	Chromium						
D008	Lead						
More than one waste code was reported for the following waste amount:		523	POUNDS	TSD	2017	568	2015
D002	Solid waste that exhibits the characteristic of corrosivity						
D005	Barium						
More than one waste code was reported for the following waste amount:		57	POUNDS	TSD	2017	315	2016
D002	Solid waste that exhibits the characteristic of corrosivity						
D006	Cadmium						
More than one waste code was reported for the following waste amount:		928	POUNDS	TSD	2017	6152	2015
D002	Solid waste that exhibits the characteristic of corrosivity						
D007	Chromium						
More than one waste code was reported for the following waste amount:		65	POUNDS	TSD	2017	70	2015
D002	Solid waste that exhibits the characteristic of corrosivity						
D007	Chromium						
D008	Lead						
D011	Silver						
More than one waste code was reported for the following waste amount:		2483	POUNDS	TSD	2017	10762	2016
D002	Solid waste that exhibits the characteristic of corrosivity						

NYS DEC Manifested Waste Transactions for NYD980536593 continued −−− see previous page

WASTE CODE	WASTE DESCRIPTION	WASTE AMOUNT	WASTE UNITS	TRANSACTION TYPE	YEAR	HISTORIC MAXIMUM AMOUNT	HISTORIC MAXIMUM YEAR
D008	Lead						
More than one waste code was reported for the following waste amount:		1600	POUNDS	TSD	2017		
D002	Solid waste that exhibits the characteristic of corrosivity						
D008	Lead						
D007	Chromium						
More than one waste code was reported for the following waste amount:		6329	POUNDS	TSD	2017	14600	2016
D002	Solid waste that exhibits the characteristic of corrosivity						
D009	Mercury						
More than one waste code was reported for the following waste amount:		399	POUNDS	TSD	2017	896	2014
D002	Solid waste that exhibits the characteristic of corrosivity						
D009	Mercury						
D007	Chromium						
D011	Silver						
More than one waste code was reported for the following waste amount:		11	POUNDS	TSD	2017	2224	2015
D002	Solid waste that exhibits the characteristic of corrosivity						
D010	Selenium						
More than one waste code was reported for the following waste amount:		32	POUNDS	TSD	2017	691	2015
D002	Solid waste that exhibits the characteristic of corrosivity						
D011	Silver						
More than one waste code was reported for the following waste amount:		620	POUNDS	TSD	2017		
D002	Solid waste that exhibits the characteristic of corrosivity						
D022	Chloroform						
More than one waste code was reported for the following waste amount:		130	POUNDS	TSD	2017	360	2015
D002	Solid waste that exhibits the characteristic of corrosivity						
D038	Pyridine						
More than one waste code was reported for the following waste amount:		20	POUNDS	TSD	2017		
D002	Solid waste that exhibits the characteristic of corrosivity						
U134	Hydrofluoric acid (C,T)						
More than one waste code was reported for the following waste amount:		4205	POUNDS	TSD	2017	21135	2016
D003	Solid waste that exhibits the characteristic of reactivity						
D001	Solid waste that exhibits the characteristic of ignitability						

NYS DEC Manifested Waste Transactions for NYD980536593 continued −−− see previous page

WASTE CODE	WASTE DESCRIPTION	WASTE AMOUNT	WASTE UNITS	TRANSACTION TYPE	YEAR	HISTORIC MAXIMUM AMOUNT	HISTORIC MAXIMUM YEAR
More than one waste code was reported for the following waste amount:		7	POUNDS	TSD	2017	46	2016
D003	Solid waste that exhibits the characteristic of reactivity						
D001	Solid waste that exhibits the characteristic of ignitability						
U006	Acetyl chloride (C,R,T)						
D002	Solid waste that exhibits the characteristic of corrosivity						
More than one waste code was reported for the following waste amount:		67	POUNDS	TSD	2017		
D003	Solid waste that exhibits the characteristic of reactivity						
D001	Solid waste that exhibits the characteristic of ignitability						
U122	Formaldehyde						
D002	Solid waste that exhibits the characteristic of corrosivity						
More than one waste code was reported for the following waste amount:		4	POUNDS	TSD	2017	11	2015
D003	Solid waste that exhibits the characteristic of reactivity						
D001	Solid waste that exhibits the characteristic of ignitability						
U135	Hydrogen sulfide						
More than one waste code was reported for the following waste amount:		8	POUNDS	TSD	2017	11	2015
D003	Solid waste that exhibits the characteristic of reactivity						
D001	Solid waste that exhibits the characteristic of ignitability						
U156	Carbonochloridic acid, methyl ester (I,T)						
D002	Solid waste that exhibits the characteristic of corrosivity						
More than one waste code was reported for the following waste amount:		27	POUNDS	TSD	2017	231	2014
D003	Solid waste that exhibits the characteristic of reactivity						
D001	Solid waste that exhibits the characteristic of ignitability						
U404	Ethanamine, N,N−diethyl (OR) Triethylamine						
D002	Solid waste that exhibits the characteristic of corrosivity						
More than one waste code was reported for the following waste amount:		769	POUNDS	TSD	2017	22795	2014
D003	Solid waste that exhibits the characteristic of reactivity						
D002	Solid waste that exhibits the characteristic of corrosivity						
More than one waste code was reported for the following waste amount:		2418	POUNDS	TSD	2017	5927	2015
D003	Solid waste that exhibits the characteristic of reactivity						
D002	Solid waste that exhibits the characteristic of corrosivity						
D001	Solid waste that exhibits the characteristic of ignitability						

NYS DEC Manifested Waste Transactions for NYD980536593 continued −−−

WASTE CODE	WASTE DESCRIPTION	WASTE AMOUNT	WASTE UNITS	TRANSACTION TYPE	YEAR	HISTORIC MAXIMUM AMOUNT	HISTORIC MAXIMUM YEAR
More than one waste code was reported for the following waste amount:		22	POUNDS	TSD	2017	404	2014
D003	Solid waste that exhibits the characteristic of reactivity						
D002	Solid waste that exhibits the characteristic of corrosivity						
D001	Solid waste that exhibits the characteristic of ignitability						
D038	Pyridine						
More than one waste code was reported for the following waste amount:		12	POUNDS	TSD	2017	52	2015
D003	Solid waste that exhibits the characteristic of reactivity						
D002	Solid waste that exhibits the characteristic of corrosivity						
D011	Silver						
D001	Solid waste that exhibits the characteristic of ignitability						
D007	Chromium						
More than one waste code was reported for the following waste amount:		44	POUNDS	TSD	2017		
D003	Solid waste that exhibits the characteristic of reactivity						
D007	Chromium						
More than one waste code was reported for the following waste amount:		2	POUNDS	TSD	2017	21	2014
D003	Solid waste that exhibits the characteristic of reactivity						
D007	Chromium						
D001	Solid waste that exhibits the characteristic of ignitability						
More than one waste code was reported for the following waste amount:		32	POUNDS	TSD	2017	224	2014
D003	Solid waste that exhibits the characteristic of reactivity						
D007	Chromium						
D002	Solid waste that exhibits the characteristic of corrosivity						
More than one waste code was reported for the following waste amount:		73	POUNDS	TSD	2017		
D003	Solid waste that exhibits the characteristic of reactivity						
D008	Lead						
D001	Solid waste that exhibits the characteristic of ignitability						
D011	Silver						
More than one waste code was reported for the following waste amount:		40	POUNDS	TSD	2017	51	2014
D003	Solid waste that exhibits the characteristic of reactivity						
D011	Silver						
D001	Solid waste that exhibits the characteristic of ignitability						
More than one waste code was reported for the following waste amount:		1	POUNDS	TSD	2017	2	2015
D003	Solid waste that exhibits the characteristic of reactivity						

NYS DEC Manifested Waste Transactions for NYD980536593 continued −−− see previous page

WASTE CODE	WASTE DESCRIPTION	WASTE AMOUNT	WASTE UNITS	TRANSACTION TYPE	YEAR	HISTORIC MAXIMUM AMOUNT	HISTORIC MAXIMUM YEAR
D011	Silver						
P104	Silver cyanide						
More than one waste code was reported for the following waste amount:		30	POUNDS	TSD	2017	425	2014
D003	Solid waste that exhibits the characteristic of reactivity						
F005	Spent non−halogenated solvents						
D002	Solid waste that exhibits the characteristic of corrosivity						
F003	Spent non−halogenated solvents						
D001	Solid waste that exhibits the characteristic of ignitability						
More than one waste code was reported for the following waste amount:		2	POUNDS	TSD	2017	2	2015
D003	Solid waste that exhibits the characteristic of reactivity						
P029	Copper cyanide Cu(CN)						
More than one waste code was reported for the following waste amount:		199	POUNDS	TSD	2017		
D003	Solid waste that exhibits the characteristic of reactivity						
P030	Cyanides (soluble cyanide salts), not otherwise specified						
More than one waste code was reported for the following waste amount:		25.01	POUNDS	TSD	2017	44	2016
D003	Solid waste that exhibits the characteristic of reactivity						
P098	Potassium cyanide K(CN)						
More than one waste code was reported for the following waste amount:		43.03	POUNDS	TSD	2017	51	2014
D003	Solid waste that exhibits the characteristic of reactivity						
P105	Sodium azide						
More than one waste code was reported for the following waste amount:		8	POUNDS	TSD	2017	15	2014
D003	Solid waste that exhibits the characteristic of reactivity						
P106	Sodium cyanide Na(CN)						
More than one waste code was reported for the following waste amount:		22	POUNDS	TSD	2017		
D003	Solid waste that exhibits the characteristic of reactivity						
U197	p−Benzoquinone						
More than one waste code was reported for the following waste amount:		4	POUNDS	TSD	2017	20	2014
D003	Solid waste that exhibits the characteristic of reactivity						
U246	Cyanogen bromide (CN)Br						
More than one waste code was reported for the following waste amount:		817	POUNDS	TSD	2017	1441	2016
D004	Arsenic						

NYS DEC Manifested Waste Transactions for NYD980536593 continued −−− see previous page

WASTE CODE	WASTE DESCRIPTION	WASTE AMOUNT	WASTE UNITS	TRANSACTION TYPE	YEAR	HISTORIC MAXIMUM AMOUNT	HISTORIC MAXIMUM YEAR
D007	Chromium						
D009	Mercury						
D006	Cadmium						
D008	Lead						
More than one waste code was reported for the following waste amount:		1210	POUNDS	TSD	2017	2772	2015
D004	Arsenic						
D007	Chromium						
D010	Selenium						
D006	Cadmium						
D008	Lead						
More than one waste code was reported for the following waste amount:		40	POUNDS	TSD	2017	50	2015
D004	Arsenic						
D008	Lead						
More than one waste code was reported for the following waste amount:		45	POUNDS	TSD	2017	1971	2016
D005	Barium						
D007	Chromium						
D006	Cadmium						
D008	Lead						
More than one waste code was reported for the following waste amount:		10	POUNDS	TSD	2017		
D005	Barium						
D008	Lead						
More than one waste code was reported for the following waste amount:		5	POUNDS	TSD	2017	2971	2016
D006	Cadmium						
D008	Lead						
More than one waste code was reported for the following waste amount:		50	POUNDS	TSD	2017	94	2016
D006	Cadmium						
D008	Lead						
D007	Chromium						
More than one waste code was reported for the following waste amount:		991	POUNDS	TSD	2017	2700	2015
D006	Cadmium						
D011	Silver						

NYS DEC Manifested Waste Transactions for NYD980536593 continued −−−

WASTE CODE	WASTE DESCRIPTION	WASTE AMOUNT	WASTE UNITS	TRANSACTION TYPE	YEAR	HISTORIC MAXIMUM AMOUNT	HISTORIC MAXIMUM YEAR
More than one waste code was reported for the following waste amount:		730	KILOGRAMS	TSD	2017		
D007	Chromium						
B007	Other PCB Wastes including contaminated soil, solids, sludges, clothing, etc.						
More than one waste code was reported for the following waste amount:		38	KILOGRAMS	TSD	2017	537	2015
D007	Chromium						
B007	Other PCB Wastes including contaminated soil, solids, sludges, clothing, etc.						
D008	Lead						
More than one waste code was reported for the following waste amount:		52	POUNDS	TSD	2017	13351	2015
D007	Chromium						
D008	Lead						
More than one waste code was reported for the following waste amount:		124	POUNDS	TSD	2017		
D007	Chromium						
D009	Mercury						
More than one waste code was reported for the following waste amount:		7910	POUNDS	TSD	2017	92636	2016
D007	Chromium						
D010	Selenium						
More than one waste code was reported for the following waste amount:		40	POUNDS	TSD	2017	737	2014
D007	Chromium						
D011	Silver						
More than one waste code was reported for the following waste amount:		5	POUNDS	TSD	2017	49	2016
D007	Chromium						
D011	Silver						
D008	Lead						
More than one waste code was reported for the following waste amount:		175	POUNDS	TSD	2017		
D007	Chromium						
D035	Methyl ethyl ketone						
More than one waste code was reported for the following waste amount:		1913	KILOGRAMS	TSD	2017	12990	2015
D008	Lead						
B007	Other PCB Wastes including contaminated soil, solids, sludges, clothing, etc.						
More than one waste code was reported for the following waste amount:		475	POUNDS	TSD	2017	1417	2016
D008	Lead						

NYS DEC Manifested Waste Transactions for NYD980536593 continued −−− see previous page

WASTE CODE	WASTE DESCRIPTION	WASTE AMOUNT	WASTE UNITS	TRANSACTION TYPE	YEAR	HISTORIC MAXIMUM AMOUNT	HISTORIC MAXIMUM YEAR
D009	Mercury						
More than one waste code was reported for the following waste amount:		315	POUNDS	TSD	2017	631	2014
D008	Lead						
D010	Selenium						
More than one waste code was reported for the following waste amount:		305	POUNDS	TSD	2017	4970	2015
D008	Lead						
D011	Silver						
More than one waste code was reported for the following waste amount:		34	POUNDS	TSD	2017	49	2014
D008	Lead						
D022	Chloroform						
More than one waste code was reported for the following waste amount:		4	POUNDS	TSD	2017	15	2014
D009	Mercury						
D011	Silver						
More than one waste code was reported for the following waste amount:		18	POUNDS	TSD	2017		
D010	Selenium						
D011	Silver						
More than one waste code was reported for the following waste amount:		88	POUNDS	TSD	2017		
D018	BENZENE						
D035	Methyl ethyl ketone						
More than one waste code was reported for the following waste amount:		151	POUNDS	TSD	2017		
D039	Tetrachloroethylene						
D001	Solid waste that exhibits the characteristic of ignitability						
More than one waste code was reported for the following waste amount:		1600	POUNDS	TSD	2017	7200	2015
F001	Spent halogenated solvents used in degreasing						
D040	Trichlorethylene						
More than one waste code was reported for the following waste amount:		541	POUNDS	TSD	2017	3502	2014
F001	Spent halogenated solvents used in degreasing						
F002	Spent halogenated solvents						
More than one waste code was reported for the following waste amount:		2100	POUNDS	TSD	2017	2180	2015
F001	Spent halogenated solvents used in degreasing						

NYS DEC Manifested Waste Transactions for NYD980536593 continued −−− see previous page

WASTE CODE	WASTE DESCRIPTION	WASTE AMOUNT	WASTE UNITS	TRANSACTION TYPE	YEAR	HISTORIC MAXIMUM AMOUNT	HISTORIC MAXIMUM YEAR
F003	Spent non−halogenated solvents						
D001	Solid waste that exhibits the characteristic of ignitability						
F002	Spent halogenated solvents						
F005	Spent non−halogenated solvents						
More than one waste code was reported for the following waste amount:		195	POUNDS	TSD	2017		
F001	Spent halogenated solvents used in degreasing						
F003	Spent non−halogenated solvents						
D002	Solid waste that exhibits the characteristic of corrosivity						
F002	Spent halogenated solvents						
D001	Solid waste that exhibits the characteristic of ignitability						
More than one waste code was reported for the following waste amount:		30	POUNDS	TSD	2017	6167	2014
F002	Spent halogenated solvents						
D001	Solid waste that exhibits the characteristic of ignitability						
More than one waste code was reported for the following waste amount:		40	POUNDS	TSD	2017	64	2014
F002	Spent halogenated solvents						
D001	Solid waste that exhibits the characteristic of ignitability						
D022	Chloroform						
F003	Spent non−halogenated solvents						
D002	Solid waste that exhibits the characteristic of corrosivity						
More than one waste code was reported for the following waste amount:		11206	POUNDS	TSD	2017	18128	2016
F002	Spent halogenated solvents						
D001	Solid waste that exhibits the characteristic of ignitability						
F003	Spent non−halogenated solvents						
More than one waste code was reported for the following waste amount:		15650	POUNDS	TSD	2017	22445	2015
F002	Spent halogenated solvents						
D001	Solid waste that exhibits the characteristic of ignitability						
F003	Spent non−halogenated solvents						
D022	Chloroform						
More than one waste code was reported for the following waste amount:		540	POUNDS	TSD	2017	1561	2014
F002	Spent halogenated solvents						
D022	Chloroform						
More than one waste code was reported for the following waste amount:		330	POUNDS	TSD	2017	2300	2014
F002	Spent halogenated solvents						

NYS DEC Manifested Waste Transactions for NYD980536593 continued −−− see previous page

WASTE CODE	WASTE DESCRIPTION	WASTE AMOUNT	WASTE UNITS	TRANSACTION TYPE	YEAR	HISTORIC MAXIMUM AMOUNT	HISTORIC MAXIMUM YEAR
D039	Tetrachloroethylene						
More than one waste code was reported for the following waste amount:		1600	POUNDS	TSD	2017	9350	2016
F002	Spent halogenated solvents						
D040	Trichlorethylene						
More than one waste code was reported for the following waste amount:		125	POUNDS	TSD	2017	375	2016
F002	Spent halogenated solvents						
F003	Spent non−halogenated solvents						
F005	Spent non−halogenated solvents						
More than one waste code was reported for the following waste amount:		520	POUNDS	TSD	2017	1320	2016
F002	Spent halogenated solvents						
F005	Spent non−halogenated solvents						
D002	Solid waste that exhibits the characteristic of corrosivity						
F003	Spent non−halogenated solvents						
D001	Solid waste that exhibits the characteristic of ignitability						
More than one waste code was reported for the following waste amount:		5050	POUNDS	TSD	2017	12780	2016
F002	Spent halogenated solvents						
F005	Spent non−halogenated solvents						
D019	Carbon Tetrachloride						
F003	Spent non−halogenated solvents						
D001	Solid waste that exhibits the characteristic of ignitability						
More than one waste code was reported for the following waste amount:		15462	POUNDS	TSD	2017	24861	2015
F002	Spent halogenated solvents						
F005	Spent non−halogenated solvents						
D022	Chloroform						
F003	Spent non−halogenated solvents						
D001	Solid waste that exhibits the characteristic of ignitability						
More than one waste code was reported for the following waste amount:		40	POUNDS	TSD	2017		
F002	Spent halogenated solvents						
F005	Spent non−halogenated solvents						
D022	Chloroform						
F003	Spent non−halogenated solvents						
D002	Solid waste that exhibits the characteristic of corrosivity						

NYS DEC Manifested Waste Transactions for NYD980536593 continued −−−

WASTE CODE	WASTE DESCRIPTION	WASTE AMOUNT	WASTE UNITS	TRANSACTION TYPE	YEAR	HISTORIC MAXIMUM AMOUNT	HISTORIC MAXIMUM YEAR
More than one waste code was reported for the following waste amount:		575	POUNDS	TSD	2017	6290	2014
F002	Spent halogenated solvents						
F005	Spent non−halogenated solvents						
D035	Methyl ethyl ketone						
F003	Spent non−halogenated solvents						
D001	Solid waste that exhibits the characteristic of ignitability						
More than one waste code was reported for the following waste amount:		1450	POUNDS	TSD	2017	11798	2014
F002	Spent halogenated solvents						
F005	Spent non−halogenated solvents						
D038	Pyridine						
F003	Spent non−halogenated solvents						
D018	BENZENE						
More than one waste code was reported for the following waste amount:		160	POUNDS	TSD	2017	400	2016
F002	Spent halogenated solvents						
F005	Spent non−halogenated solvents						
F003	Spent non−halogenated solvents						
More than one waste code was reported for the following waste amount:		2400	POUNDS	TSD	2017	5729	2014
F002	Spent halogenated solvents						
F005	Spent non−halogenated solvents						
F003	Spent non−halogenated solvents						
D001	Solid waste that exhibits the characteristic of ignitability						
More than one waste code was reported for the following waste amount:		410	POUNDS	TSD	2017		
F002	Spent halogenated solvents						
F005	Spent non−halogenated solvents						
F003	Spent non−halogenated solvents						
D022	Chloroform						
More than one waste code was reported for the following waste amount:		119944	POUNDS	TSD	2017	265681	2016
F003	Spent non−halogenated solvents						
D001	Solid waste that exhibits the characteristic of ignitability						
More than one waste code was reported for the following waste amount:		230	POUNDS	TSD	2017	320	2014
F003	Spent non−halogenated solvents						
D001	Solid waste that exhibits the characteristic of ignitability						
D002	Solid waste that exhibits the characteristic of corrosivity						

NYS DEC Manifested Waste Transactions for NYD980536593 continued −−−

WASTE CODE	WASTE DESCRIPTION	WASTE AMOUNT	WASTE UNITS	TRANSACTION TYPE	YEAR	HISTORIC MAXIMUM AMOUNT	HISTORIC MAXIMUM YEAR
More than one waste code was reported for the following waste amount:		220	POUNDS	TSD	2017		
F003	Spent non−halogenated solvents						
D001	Solid waste that exhibits the characteristic of ignitability						
D035	Methyl ethyl ketone						
More than one waste code was reported for the following waste amount:		1500	POUNDS	TSD	2017	3540	2014
F003	Spent non−halogenated solvents						
D001	Solid waste that exhibits the characteristic of ignitability						
D035	Methyl ethyl ketone						
F005	Spent non−halogenated solvents						
D007	Chromium						
More than one waste code was reported for the following waste amount:		15	POUNDS	TSD	2017	225	2016
F003	Spent non−halogenated solvents						
D001	Solid waste that exhibits the characteristic of ignitability						
D035	Methyl ethyl ketone						
F005	Spent non−halogenated solvents						
D008	Lead						
More than one waste code was reported for the following waste amount:		30570	POUNDS	TSD	2017	60395	2016
F003	Spent non−halogenated solvents						
D001	Solid waste that exhibits the characteristic of ignitability						
D035	Methyl ethyl ketone						
F005	Spent non−halogenated solvents						
D018	BENZENE						
More than one waste code was reported for the following waste amount:		520	POUNDS	TSD	2017		
F003	Spent non−halogenated solvents						
D001	Solid waste that exhibits the characteristic of ignitability						
D038	Pyridine						
F005	Spent non−halogenated solvents						
D002	Solid waste that exhibits the characteristic of corrosivity						
More than one waste code was reported for the following waste amount:		40416	POUNDS	TSD	2017	159549	2015
F003	Spent non−halogenated solvents						
D001	Solid waste that exhibits the characteristic of ignitability						
F005	Spent non−halogenated solvents						
More than one waste code was reported for the following waste amount:		40	POUNDS	TSD	2017	124	2014
F003	Spent non−halogenated solvents						

NYS DEC Manifested Waste Transactions for NYD980536593 continued −−− see previous page

WASTE CODE	WASTE DESCRIPTION	WASTE AMOUNT	WASTE UNITS	TRANSACTION TYPE	YEAR	HISTORIC MAXIMUM AMOUNT	HISTORIC MAXIMUM YEAR
D001	Solid waste that exhibits the characteristic of ignitability						
F005	Spent non−halogenated solvents						
D002	Solid waste that exhibits the characteristic of corrosivity						
More than one waste code was reported for the following waste amount:		31610	POUNDS	TSD	2017	66261	2014
F003	Spent non−halogenated solvents						
D001	Solid waste that exhibits the characteristic of ignitability						
F005	Spent non−halogenated solvents						
D018	BENZENE						
More than one waste code was reported for the following waste amount:		47308	POUNDS	TSD	2017	183624	2015
F003	Spent non−halogenated solvents						
D001	Solid waste that exhibits the characteristic of ignitability						
F005	Spent non−halogenated solvents						
D035	Methyl ethyl ketone						
More than one waste code was reported for the following waste amount:		765	POUNDS	TSD	2017	1227	2015
F003	Spent non−halogenated solvents						
D001	Solid waste that exhibits the characteristic of ignitability						
F005	Spent non−halogenated solvents						
D038	Pyridine						
More than one waste code was reported for the following waste amount:		15	POUNDS	TSD	2017	41	2015
F003	Spent non−halogenated solvents						
D001	Solid waste that exhibits the characteristic of ignitability						
U117	Ethane, 1,1−oxybis−(I)						
More than one waste code was reported for the following waste amount:		18	POUNDS	TSD	2017		
F003	Spent non−halogenated solvents						
D001	Solid waste that exhibits the characteristic of ignitability						
U117	Ethane, 1,1−oxybis−(I)						
D002	Solid waste that exhibits the characteristic of corrosivity						
More than one waste code was reported for the following waste amount:		13	POUNDS	TSD	2017	55	2016
F003	Spent non−halogenated solvents						
D001	Solid waste that exhibits the characteristic of ignitability						
U213	Furan, tetrahydro−(I)						
More than one waste code was reported for the following waste amount:		900	POUNDS	TSD	2017		
F003	Spent non−halogenated solvents						

NYS DEC Manifested Waste Transactions for NYD980536593 continued −−− see previous page

WASTE CODE	WASTE DESCRIPTION	WASTE AMOUNT	WASTE UNITS	TRANSACTION TYPE	YEAR	HISTORIC MAXIMUM AMOUNT	HISTORIC MAXIMUM YEAR
D002	Solid waste that exhibits the characteristic of corrosivity						
More than one waste code was reported for the following waste amount:		8262	POUNDS	TSD	2017	27094	2014
F003	Spent non−halogenated solvents						
D002	Solid waste that exhibits the characteristic of corrosivity						
D001	Solid waste that exhibits the characteristic of ignitability						
More than one waste code was reported for the following waste amount:		40	POUNDS	TSD	2017	146	2014
F003	Spent non−halogenated solvents						
D002	Solid waste that exhibits the characteristic of corrosivity						
D001	Solid waste that exhibits the characteristic of ignitability						
D007	Chromium						
More than one waste code was reported for the following waste amount:		48185	POUNDS	TSD	2017	98544	2016
F003	Spent non−halogenated solvents						
D022	Chloroform						
D001	Solid waste that exhibits the characteristic of ignitability						
More than one waste code was reported for the following waste amount:		205	POUNDS	TSD	2017	1289	2016
F003	Spent non−halogenated solvents						
D035	Methyl ethyl ketone						
D001	Solid waste that exhibits the characteristic of ignitability						
More than one waste code was reported for the following waste amount:		1110	POUNDS	TSD	2017	2652	2015
F003	Spent non−halogenated solvents						
F005	Spent non−halogenated solvents						
More than one waste code was reported for the following waste amount:		10	POUNDS	TSD	2017	103	2014
F005	Spent non−halogenated solvents						
D001	Solid waste that exhibits the characteristic of ignitability						
More than one waste code was reported for the following waste amount:		100	POUNDS	TSD	2017		
F005	Spent non−halogenated solvents						
D001	Solid waste that exhibits the characteristic of ignitability						
D038	Pyridine						
More than one waste code was reported for the following waste amount:		80	POUNDS	TSD	2017	2880	2014
F005	Spent non−halogenated solvents						
D002	Solid waste that exhibits the characteristic of corrosivity						
D001	Solid waste that exhibits the characteristic of ignitability						

NYS DEC Manifested Waste Transactions for NYD980536593 continued −−−

WASTE CODE	WASTE DESCRIPTION	WASTE AMOUNT	WASTE UNITS	TRANSACTION TYPE	YEAR	HISTORIC MAXIMUM AMOUNT	HISTORIC MAXIMUM YEAR
More than one waste code was reported for the following waste amount:		2408	POUNDS	TSD	2017	3437	2014
F005	Spent non−halogenated solvents						
D007	Chromium						
More than one waste code was reported for the following waste amount:		944	POUNDS	TSD	2017	3990	2016
F005	Spent non−halogenated solvents						
D035	Methyl ethyl ketone						
More than one waste code was reported for the following waste amount:		1845	POUNDS	TSD	2017	14144	2015
F005	Spent non−halogenated solvents						
D035	Methyl ethyl ketone						
D001	Solid waste that exhibits the characteristic of ignitability						
More than one waste code was reported for the following waste amount:		80	POUNDS	TSD	2017	1463	2014
F005	Spent non−halogenated solvents						
D038	Pyridine						
D001	Solid waste that exhibits the characteristic of ignitability						
More than one waste code was reported for the following waste amount:		1	POUNDS	TSD	2017	8	2014
P003	2−Propenal						
D001	Solid waste that exhibits the characteristic of ignitability						
More than one waste code was reported for the following waste amount:		31	POUNDS	TSD	2017		
P012	Arsenic oxide As2O3						
D004	Arsenic						
More than one waste code was reported for the following waste amount:		3	POUNDS	TSD	2017	53	2016
P030	Cyanides (soluble cyanide salts), not otherwise specified						
D003	Solid waste that exhibits the characteristic of reactivity						
More than one waste code was reported for the following waste amount:		2	POUNDS	TSD	2017	5	2015
P048	2,4−Dinitrophenol						
D001	Solid waste that exhibits the characteristic of ignitability						
More than one waste code was reported for the following waste amount:		1	POUNDS	TSD	2017	4	2016
P076	Nitrogen oxide NO						
D001	Solid waste that exhibits the characteristic of ignitability						
More than one waste code was reported for the following waste amount:		5415	POUNDS	TSD	2017		
U002	2−Propanone (I)						

NYS DEC Manifested Waste Transactions for NYD980536593 continued −−− see previous page

WASTE CODE	WASTE DESCRIPTION	WASTE AMOUNT	WASTE UNITS	TRANSACTION TYPE	YEAR	HISTORIC MAXIMUM AMOUNT	HISTORIC MAXIMUM YEAR
D001	Solid waste that exhibits the characteristic of ignitability						
More than one waste code was reported for the following waste amount:		174	POUNDS	TSD	2017	398	2016
U002	2−Propanone (I)						
D001	Solid waste that exhibits the characteristic of ignitability						
U154	Methanol (I)						
More than one waste code was reported for the following waste amount:		16	POUNDS	TSD	2017	12027	2014
U003	Acetonitrile (I,T)						
D001	Solid waste that exhibits the characteristic of ignitability						
More than one waste code was reported for the following waste amount:		54	POUNDS	TSD	2017	105	2014
U007	Acrylamide						
D022	Chloroform						
More than one waste code was reported for the following waste amount:		29	POUNDS	TSD	2017	102	2014
U007	Acrylamide						
D022	Chloroform						
U188	Phenol						
More than one waste code was reported for the following waste amount:		21	POUNDS	TSD	2017	119	2014
U007	Acrylamide						
U188	Phenol						
U044	Chloroform						
D022	Chloroform						
More than one waste code was reported for the following waste amount:		695	POUNDS	TSD	2017	7009	2014
U010	Mitomycin C						
U058	2H−1,3,2−Oxazaphosphorin−2−amine, N,N−bis(2−chloroethyl)tetrahydro−, 2−oxide						
More than one waste code was reported for the following waste amount:		174	POUNDS	TSD	2017	240	2016
U044	Chloroform						
D022	Chloroform						
More than one waste code was reported for the following waste amount:		1	POUNDS	TSD	2017	10	2015
U053	2−Butenal						
D001	Solid waste that exhibits the characteristic of ignitability						
More than one waste code was reported for the following waste amount:		2	POUNDS	TSD	2017	6	2014
U072	Benzene, 1,4−dichloro−						

NYS DEC Manifested Waste Transactions for NYD980536593 continued −−− see previous page

WASTE CODE	WASTE DESCRIPTION	WASTE AMOUNT	WASTE UNITS	TRANSACTION TYPE	YEAR	HISTORIC MAXIMUM AMOUNT	HISTORIC MAXIMUM YEAR
D027	1,4−Dichlorobenzene						
More than one waste code was reported for the following waste amount:		10	POUNDS	TSD	2017	39	2014
U103	Dimethyl sulfate						
D002	Solid waste that exhibits the characteristic of corrosivity						
More than one waste code was reported for the following waste amount:		210	POUNDS	TSD	2017	259	2015
U112	Acetic acid ethyl ester (I)						
D001	Solid waste that exhibits the characteristic of ignitability						
More than one waste code was reported for the following waste amount:		125	POUNDS	TSD	2017	148	2016
U117	Ethane, 1,1−oxybis−(I)						
D001	Solid waste that exhibits the characteristic of ignitability						
More than one waste code was reported for the following waste amount:		35	POUNDS	TSD	2017	207	2016
U122	Formaldehyde						
D002	Solid waste that exhibits the characteristic of corrosivity						
More than one waste code was reported for the following waste amount:		63	POUNDS	TSD	2017	337	2015
U122	Formaldehyde						
D002	Solid waste that exhibits the characteristic of corrosivity						
D001	Solid waste that exhibits the characteristic of ignitability						
More than one waste code was reported for the following waste amount:		84	POUNDS	TSD	2017	150	2014
U123	Formic acid (C,T)						
D002	Solid waste that exhibits the characteristic of corrosivity						
More than one waste code was reported for the following waste amount:		10	POUNDS	TSD	2017		
U130	1,3−Cyclopentadiene, 1,2,3,4,5,5−hexachloro−						
D002	Solid waste that exhibits the characteristic of corrosivity						
More than one waste code was reported for the following waste amount:		26	POUNDS	TSD	2017	75	2014
U133	Hydrazine (R,T)						
D002	Solid waste that exhibits the characteristic of corrosivity						
More than one waste code was reported for the following waste amount:		141	POUNDS	TSD	2017	4799	2015
U134	Hydrofluoric acid (C,T)						
D002	Solid waste that exhibits the characteristic of corrosivity						

NYS DEC Manifested Waste Transactions for NYD980536593 continued −−−

WASTE CODE	WASTE DESCRIPTION	WASTE AMOUNT	WASTE UNITS	TRANSACTION TYPE	YEAR	HISTORIC MAXIMUM AMOUNT	HISTORIC MAXIMUM YEAR
More than one waste code was reported for the following waste amount:		5	POUNDS	TSD	2017	34	2016
U151	Mercury						
D009	Mercury						
More than one waste code was reported for the following waste amount:		137	POUNDS	TSD	2017	8683	2016
U154	Methanol (I)						
D001	Solid waste that exhibits the characteristic of ignitability						
More than one waste code was reported for the following waste amount:		105	POUNDS	TSD	2017	396	2016
U154	Methanol (I)						
D018	BENZENE						
More than one waste code was reported for the following waste amount:		252	POUNDS	TSD	2017		
U154	Methanol (I)						
D035	Methyl ethyl ketone						
More than one waste code was reported for the following waste amount:		20	POUNDS	TSD	2017	219	2016
U154	Methanol (I)						
D035	Methyl ethyl ketone						
D001	Solid waste that exhibits the characteristic of ignitability						
More than one waste code was reported for the following waste amount:		87	POUNDS	TSD	2017		
U165	Naphthalene						
D001	Solid waste that exhibits the characteristic of ignitability						
More than one waste code was reported for the following waste amount:		20	POUNDS	TSD	2017	116	2016
U188	Phenol						
D022	Chloroform						
More than one waste code was reported for the following waste amount:		52	POUNDS	TSD	2017	60	2014
U210	Tetrachloroethylene						
D039	Tetrachloroethylene						
More than one waste code was reported for the following waste amount:		99	POUNDS	TSD	2017	319	2014
U213	Furan, tetrahydro−(I)						
D001	Solid waste that exhibits the characteristic of ignitability						
More than one waste code was reported for the following waste amount:		40	POUNDS	TSD	2017		
U213	Furan, tetrahydro−(I)						
D002	Solid waste that exhibits the characteristic of corrosivity						

NYS DEC Manifested Waste Transactions for NYD980536593 continued −−− see previous page

WASTE CODE	WASTE DESCRIPTION	WASTE AMOUNT	WASTE UNITS	TRANSACTION TYPE	YEAR	HISTORIC MAXIMUM AMOUNT	HISTORIC MAXIMUM YEAR
D001	Solid waste that exhibits the characteristic of ignitability						
More than one waste code was reported for the following waste amount:		50	POUNDS	TSD	2017	101	2016
U240	Acetic acid, (2,4−dichlorophenoxy)−, salts & esters						
D016	2,4−D, (2,4−Dichlorophenoxyacetic acid).						
More than one waste code was reported for the following waste amount:		246	POUNDS	TSD	2017	462	2014
U404	Ethanamine, N,N−diethyl (OR) Triethylamine						
D002	Solid waste that exhibits the characteristic of corrosivity						
D001	Solid waste that exhibits the characteristic of ignitability						
More than one waste code was reported for the following waste amount:		1404	KILOGRAMS	TSD	2017	3255	2015
B002	Petroleum oil or other liquid containing 50 ppm < PCBs < 500 ppm						
B003	Petroleum oil or other liquid containing 500 ppm or greater of PCBs.						
D001	Solid waste that exhibits the characteristic of ignitability						
D018	BENZENE						
F002	Spent halogenated solvents						
More than one waste code was reported for the following waste amount:		12	KILOGRAMS	TSD	2017	147	2015
B002	Petroleum oil or other liquid containing 50 ppm < PCBs < 500 ppm						
D001	Solid waste that exhibits the characteristic of ignitability						
D018	BENZENE						
More than one waste code was reported for the following waste amount:		15	KILOGRAMS	TSD	2017	73	2015
B002	Petroleum oil or other liquid containing 50 ppm < PCBs < 500 ppm						
D002	Solid waste that exhibits the characteristic of corrosivity						
D008	Lead						
More than one waste code was reported for the following waste amount:		1328	POUNDS	TSD	2017		
B002	Petroleum oil or other liquid containing 50 ppm < PCBs < 500 ppm						
D002	Solid waste that exhibits the characteristic of corrosivity						
D008	Lead						
More than one waste code was reported for the following waste amount:		2555	KILOGRAMS	TSD	2017		
B007	Other PCB Wastes including contaminated soil, solids, sludges, clothing, etc.						
D006	Cadmium						
More than one waste code was reported for the following waste amount:		805	KILOGRAMS	TSD	2017		
B007	Other PCB Wastes including contaminated soil, solids, sludges, clothing, etc.						
D008	Lead						

NYS DEC Manifested Waste Transactions for NYD980536593 continued −−− see previous page

WASTE CODE	WASTE DESCRIPTION	WASTE AMOUNT	WASTE UNITS	TRANSACTION TYPE	YEAR	HISTORIC MAXIMUM AMOUNT	HISTORIC MAXIMUM YEAR
D018	BENZENE						
D024	m−Cresol						
D025	p−Cresol						
More than one waste code was reported for the following waste amount:		45	KILOGRAMS	TSD	2017	140	2016
B007	Other PCB Wastes including contaminated soil, solids, sludges, clothing, etc.						
D018	BENZENE						
More than one waste code was reported for the following waste amount:		120	KILOGRAMS	TSD	2017	1560	2014
B007	Other PCB Wastes including contaminated soil, solids, sludges, clothing, etc.						
D018	BENZENE						
D024	m−Cresol						
D025	p−Cresol						
More than one waste code was reported for the following waste amount:		8	POUNDS	TSD	2017	184	2014
D001	Solid waste that exhibits the characteristic of ignitability						
D006	Cadmium						
D002	Solid waste that exhibits the characteristic of corrosivity						
More than one waste code was reported for the following waste amount:		10	POUNDS	TSD	2017	15	2016
D001	Solid waste that exhibits the characteristic of ignitability						
D007	Chromium						
D005	Barium						
D011	Silver						
More than one waste code was reported for the following waste amount:		42	POUNDS	TSD	2017		
D001	Solid waste that exhibits the characteristic of ignitability						
D008	Lead						
D002	Solid waste that exhibits the characteristic of corrosivity						
D011	Silver						
More than one waste code was reported for the following waste amount:		21885	POUNDS	TSD	2017	28160	2015
D001	Solid waste that exhibits the characteristic of ignitability						
D008	Lead						
D010	Selenium						
F003	Spent non−halogenated solvents						
F005	Spent non−halogenated solvents						
More than one waste code was reported for the following waste amount:		800	POUNDS	TSD	2017	2400	2016
D001	Solid waste that exhibits the characteristic of ignitability						

NYS DEC Manifested Waste Transactions for NYD980536593 continued −−− see previous page

WASTE CODE	WASTE DESCRIPTION	WASTE AMOUNT	WASTE UNITS	TRANSACTION TYPE	YEAR	HISTORIC MAXIMUM AMOUNT	HISTORIC MAXIMUM YEAR
D008	Lead						
F002	Spent halogenated solvents						
More than one waste code was reported for the following waste amount:		400	POUNDS	TSD	2017	2500	2015
D001	Solid waste that exhibits the characteristic of ignitability						
D010	Selenium						
D004	Arsenic						
More than one waste code was reported for the following waste amount:		42	POUNDS	TSD	2017	153	2016
D001	Solid waste that exhibits the characteristic of ignitability						
D011	Silver						
D008	Lead						
More than one waste code was reported for the following waste amount:		750	POUNDS	TSD	2017		
D001	Solid waste that exhibits the characteristic of ignitability						
D022	Chloroform						
D008	Lead						
More than one waste code was reported for the following waste amount:		150	POUNDS	TSD	2017		
D001	Solid waste that exhibits the characteristic of ignitability						
D022	Chloroform						
F003	Spent non−halogenated solvents						
F002	Spent halogenated solvents						
More than one waste code was reported for the following waste amount:		118	POUNDS	TSD	2017		
D001	Solid waste that exhibits the characteristic of ignitability						
D035	Methyl ethyl ketone						
U159	2−Butanone (I,T)						
More than one waste code was reported for the following waste amount:		400	POUNDS	TSD	2017	420	2016
D001	Solid waste that exhibits the characteristic of ignitability						
F003	Spent non−halogenated solvents						
F002	Spent halogenated solvents						
D018	BENZENE						
More than one waste code was reported for the following waste amount:		620	POUNDS	TSD	2017	900	2015
D001	Solid waste that exhibits the characteristic of ignitability						
F003	Spent non−halogenated solvents						
F005	Spent non−halogenated solvents						
D035	Methyl ethyl ketone						

NYS DEC Manifested Waste Transactions for NYD980536593 continued −−− see previous page

WASTE CODE	WASTE DESCRIPTION	WASTE AMOUNT	WASTE UNITS	TRANSACTION TYPE	YEAR	HISTORIC MAXIMUM AMOUNT	HISTORIC MAXIMUM YEAR
D008	Lead						
More than one waste code was reported for the following waste amount:		343	POUNDS	TSD	2017	997	2016
D002	Solid waste that exhibits the characteristic of corrosivity						
D005	Barium						
D007	Chromium						
D004	Arsenic						
D006	Cadmium						
More than one waste code was reported for the following waste amount:		98	POUNDS	TSD	2017	306	2015
D002	Solid waste that exhibits the characteristic of corrosivity						
D005	Barium						
D007	Chromium						
D008	Lead						
D011	Silver						
More than one waste code was reported for the following waste amount:		526	POUNDS	TSD	2017	4372	2014
D002	Solid waste that exhibits the characteristic of corrosivity						
D008	Lead						
D004	Arsenic						
More than one waste code was reported for the following waste amount:		14	POUNDS	TSD	2017		
D002	Solid waste that exhibits the characteristic of corrosivity						
D008	Lead						
D009	Mercury						
More than one waste code was reported for the following waste amount:		736	POUNDS	TSD	2017		
D002	Solid waste that exhibits the characteristic of corrosivity						
D011	Silver						
D007	Chromium						
More than one waste code was reported for the following waste amount:		120	POUNDS	TSD	2017	210	2015
D002	Solid waste that exhibits the characteristic of corrosivity						
D023	o−Cresol						
More than one waste code was reported for the following waste amount:		400	POUNDS	TSD	2017		
D002	Solid waste that exhibits the characteristic of corrosivity						
F003	Spent non−halogenated solvents						
D001	Solid waste that exhibits the characteristic of ignitability						

NYS DEC Manifested Waste Transactions for NYD980536593 continued −−−

WASTE CODE	WASTE DESCRIPTION	WASTE AMOUNT	WASTE UNITS	TRANSACTION TYPE	YEAR	HISTORIC MAXIMUM AMOUNT	HISTORIC MAXIMUM YEAR
More than one waste code was reported for the following waste amount:		9	POUNDS	TSD	2017		
D002	Solid waste that exhibits the characteristic of corrosivity						
U188	Phenol						
More than one waste code was reported for the following waste amount:		240	POUNDS	TSD	2017		
D003	Solid waste that exhibits the characteristic of reactivity						
D001	Solid waste that exhibits the characteristic of ignitability						
F002	Spent halogenated solvents						
D002	Solid waste that exhibits the characteristic of corrosivity						
More than one waste code was reported for the following waste amount:		10	POUNDS	TSD	2017	171	2016
D003	Solid waste that exhibits the characteristic of reactivity						
D001	Solid waste that exhibits the characteristic of ignitability						
F003	Spent non−halogenated solvents						
More than one waste code was reported for the following waste amount:		26	POUNDS	TSD	2017	48	2014
D003	Solid waste that exhibits the characteristic of reactivity						
D001	Solid waste that exhibits the characteristic of ignitability						
P030	Cyanides (soluble cyanide salts), not otherwise specified						
More than one waste code was reported for the following waste amount:		1	POUNDS	TSD	2017		
D003	Solid waste that exhibits the characteristic of reactivity						
D001	Solid waste that exhibits the characteristic of ignitability						
P112	Methane, tetranitro− (R)						
More than one waste code was reported for the following waste amount:		318	POUNDS	TSD	2017		
D003	Solid waste that exhibits the characteristic of reactivity						
D001	Solid waste that exhibits the characteristic of ignitability						
U008	Acrylic acid (I)						
D002	Solid waste that exhibits the characteristic of corrosivity						
More than one waste code was reported for the following waste amount:		2	POUNDS	TSD	2017	16	2014
D003	Solid waste that exhibits the characteristic of reactivity						
D001	Solid waste that exhibits the characteristic of ignitability						
U096	alpha,alpha−Dimethylbenzylhydroperoxide (R)						
More than one waste code was reported for the following waste amount:		126	POUNDS	TSD	2017		
D003	Solid waste that exhibits the characteristic of reactivity						
D001	Solid waste that exhibits the characteristic of ignitability						
U189	Sulfur phosphide (R)						

NYS DEC Manifested Waste Transactions for NYD980536593 continued −−−

WASTE CODE	WASTE DESCRIPTION	WASTE AMOUNT	WASTE UNITS	TRANSACTION TYPE	YEAR	HISTORIC MAXIMUM AMOUNT	HISTORIC MAXIMUM YEAR
More than one waste code was reported for the following waste amount:		10	POUNDS	TSD	2017	35	2015
D003	Solid waste that exhibits the characteristic of reactivity						
D002	Solid waste that exhibits the characteristic of corrosivity						
D001	Solid waste that exhibits the characteristic of ignitability						
D007	Chromium						
More than one waste code was reported for the following waste amount:		10	POUNDS	TSD	2017	118	2014
D003	Solid waste that exhibits the characteristic of reactivity						
D002	Solid waste that exhibits the characteristic of corrosivity						
D001	Solid waste that exhibits the characteristic of ignitability						
D011	Silver						
More than one waste code was reported for the following waste amount:		240	POUNDS	TSD	2017		
D003	Solid waste that exhibits the characteristic of reactivity						
D002	Solid waste that exhibits the characteristic of corrosivity						
U134	Hydrofluoric acid (C,T)						
More than one waste code was reported for the following waste amount:		152	POUNDS	TSD	2017		
D003	Solid waste that exhibits the characteristic of reactivity						
D004	Arsenic						
D002	Solid waste that exhibits the characteristic of corrosivity						
More than one waste code was reported for the following waste amount:		60	POUNDS	TSD	2017	110	2014
D003	Solid waste that exhibits the characteristic of reactivity						
D007	Chromium						
D001	Solid waste that exhibits the characteristic of ignitability						
D011	Silver						
More than one waste code was reported for the following waste amount:		3	POUNDS	TSD	2017		
D003	Solid waste that exhibits the characteristic of reactivity						
D009	Mercury						
P030	Cyanides (soluble cyanide salts), not otherwise specified						
More than one waste code was reported for the following waste amount:		11	POUNDS	TSD	2017	53	2016
D003	Solid waste that exhibits the characteristic of reactivity						
D022	Chloroform						
More than one waste code was reported for the following waste amount:		15	POUNDS	TSD	2017		
D003	Solid waste that exhibits the characteristic of reactivity						
F003	Spent non−halogenated solvents						

NYS DEC Manifested Waste Transactions for NYD980536593 continued −−− see previous page

WASTE CODE	WASTE DESCRIPTION	WASTE AMOUNT	WASTE UNITS	TRANSACTION TYPE	YEAR	HISTORIC MAXIMUM AMOUNT	HISTORIC MAXIMUM YEAR
More than one waste code was reported for the following waste amount:		40	POUNDS	TSD	2017		
D003	Solid waste that exhibits the characteristic of reactivity						
F003	Spent non−halogenated solvents						
F002	Spent halogenated solvents						
D001	Solid waste that exhibits the characteristic of ignitability						
More than one waste code was reported for the following waste amount:		40	POUNDS	TSD	2017		
D003	Solid waste that exhibits the characteristic of reactivity						
F005	Spent non−halogenated solvents						
D001	Solid waste that exhibits the characteristic of ignitability						
F003	Spent non−halogenated solvents						
U213	Furan, tetrahydro−(I)						
More than one waste code was reported for the following waste amount:		33	POUNDS	TSD	2017		
D003	Solid waste that exhibits the characteristic of reactivity						
F005	Spent non−halogenated solvents						
D035	Methyl ethyl ketone						
F003	Spent non−halogenated solvents						
D001	Solid waste that exhibits the characteristic of ignitability						
More than one waste code was reported for the following waste amount:		25	POUNDS	TSD	2017		
D003	Solid waste that exhibits the characteristic of reactivity						
P008	4−Aminopyridine						
More than one waste code was reported for the following waste amount:		5	POUNDS	TSD	2017		
D003	Solid waste that exhibits the characteristic of reactivity						
P030	Cyanides (soluble cyanide salts), not otherwise specified						
P029	Copper cyanide Cu(CN)						
More than one waste code was reported for the following waste amount:		1	POUNDS	TSD	2017	6	2015
D003	Solid waste that exhibits the characteristic of reactivity						
P121	Zinc cyanide Zn(CN)2						
More than one waste code was reported for the following waste amount:		60	POUNDS	TSD	2017		
D003	Solid waste that exhibits the characteristic of reactivity						
U404	Ethanamine, N,N−diethyl (OR) Triethylamine						
D002	Solid waste that exhibits the characteristic of corrosivity						
U006	Acetyl chloride (C,R,T)						
D001	Solid waste that exhibits the characteristic of ignitability						

NYS DEC Manifested Waste Transactions for NYD980536593 continued −−−

WASTE CODE	WASTE DESCRIPTION	WASTE AMOUNT	WASTE UNITS	TRANSACTION TYPE	YEAR	HISTORIC MAXIMUM AMOUNT	HISTORIC MAXIMUM YEAR
More than one waste code was reported for the following waste amount:		680	POUNDS	TSD	2017	3483	2014
D004	Arsenic						
D006	Cadmium						
D008	Lead						
D005	Barium						
D007	Chromium						
More than one waste code was reported for the following waste amount:		22	POUNDS	TSD	2017	57	2014
D004	Arsenic						
D022	Chloroform						
More than one waste code was reported for the following waste amount:		1	POUNDS	TSD	2017	67	2016
D005	Barium						
D007	Chromium						
D011	Silver						
D006	Cadmium						
D008	Lead						
More than one waste code was reported for the following waste amount:		1	KILOGRAMS	TSD	2017	1507	2016
D006	Cadmium						
B007	Other PCB Wastes including contaminated soil, solids, sludges, clothing, etc.						
More than one waste code was reported for the following waste amount:		13	KILOGRAMS	TSD	2017	192	2015
D006	Cadmium						
D008	Lead						
D007	Chromium						
B007	Other PCB Wastes including contaminated soil, solids, sludges, clothing, etc.						
More than one waste code was reported for the following waste amount:		25	POUNDS	TSD	2017	2160	2014
D006	Cadmium						
D008	Lead						
D007	Chromium						
D010	Selenium						
More than one waste code was reported for the following waste amount:		60	POUNDS	TSD	2017	90	2016
D006	Cadmium						
D010	Selenium						
D008	Lead						

NYS DEC Manifested Waste Transactions for NYD980536593 continued −−−

WASTE CODE	WASTE DESCRIPTION	WASTE AMOUNT	WASTE UNITS	TRANSACTION TYPE	YEAR	HISTORIC MAXIMUM AMOUNT	HISTORIC MAXIMUM YEAR
More than one waste code was reported for the following waste amount:		12	POUNDS	TSD	2017	64	2015
D006	Cadmium						
D022	Chloroform						
More than one waste code was reported for the following waste amount:		55	POUNDS	TSD	2017		
D007	Chromium						
D010	Selenium						
D008	Lead						
D011	Silver						
More than one waste code was reported for the following waste amount:		25	POUNDS	TSD	2017		
D007	Chromium						
D018	BENZENE						
D008	Lead						
More than one waste code was reported for the following waste amount:		73	POUNDS	TSD	2017	138	2016
D011	Silver						
D022	Chloroform						
More than one waste code was reported for the following waste amount:		1	POUNDS	TSD	2017		
D042	2,4,6−Trichlorophenol						
F027	Discarded unused formulations						
More than one waste code was reported for the following waste amount:		8	POUNDS	TSD	2017	289	2015
F001	Spent halogenated solvents used in degreasing						
D001	Solid waste that exhibits the characteristic of ignitability						
More than one waste code was reported for the following waste amount:		660	POUNDS	TSD	2017		
F001	Spent halogenated solvents used in degreasing						
F002	Spent halogenated solvents						
D039	Tetrachloroethylene						
More than one waste code was reported for the following waste amount:		40	POUNDS	TSD	2017	731	2016
F002	Spent halogenated solvents						
D002	Solid waste that exhibits the characteristic of corrosivity						
D001	Solid waste that exhibits the characteristic of ignitability						
More than one waste code was reported for the following waste amount:		40	POUNDS	TSD	2017	400	2016
F002	Spent halogenated solvents						
D002	Solid waste that exhibits the characteristic of corrosivity						

NYS DEC Manifested Waste Transactions for NYD980536593 continued −−− see previous page

WASTE CODE	WASTE DESCRIPTION	WASTE AMOUNT	WASTE UNITS	TRANSACTION TYPE	YEAR	HISTORIC MAXIMUM AMOUNT	HISTORIC MAXIMUM YEAR
D001	Solid waste that exhibits the characteristic of ignitability						
D022	Chloroform						
More than one waste code was reported for the following waste amount:		30	POUNDS	TSD	2017		
F002	Spent halogenated solvents						
D011	Silver						
More than one waste code was reported for the following waste amount:		13728	POUNDS	TSD	2017	30246	2015
F002	Spent halogenated solvents						
F005	Spent non−halogenated solvents						
D006	Cadmium						
F003	Spent non−halogenated solvents						
D001	Solid waste that exhibits the characteristic of ignitability						
More than one waste code was reported for the following waste amount:		1200	POUNDS	TSD	2017	2025	2015
F002	Spent halogenated solvents						
F005	Spent non−halogenated solvents						
D007	Chromium						
F003	Spent non−halogenated solvents						
D001	Solid waste that exhibits the characteristic of ignitability						
More than one waste code was reported for the following waste amount:		1075	POUNDS	TSD	2017	5600	2014
F002	Spent halogenated solvents						
F005	Spent non−halogenated solvents						
D011	Silver						
F003	Spent non−halogenated solvents						
D001	Solid waste that exhibits the characteristic of ignitability						
More than one waste code was reported for the following waste amount:		1	POUNDS	TSD	2017	3	2016
F002	Spent halogenated solvents						
F005	Spent non−halogenated solvents						
D019	Carbon Tetrachloride						
F003	Spent non−halogenated solvents						
D018	BENZENE						
More than one waste code was reported for the following waste amount:		3298	POUNDS	TSD	2017	7285	2014
F003	Spent non−halogenated solvents						
D001	Solid waste that exhibits the characteristic of ignitability						
D022	Chloroform						
F005	Spent non−halogenated solvents						

NYS DEC Manifested Waste Transactions for NYD980536593 continued −−− see previous page

WASTE CODE	WASTE DESCRIPTION	WASTE AMOUNT	WASTE UNITS	TRANSACTION TYPE	YEAR	HISTORIC MAXIMUM AMOUNT	HISTORIC MAXIMUM YEAR
D002	Solid waste that exhibits the characteristic of corrosivity						
More than one waste code was reported for the following waste amount:		250	POUNDS	TSD	2017	800	2015
F003	Spent non−halogenated solvents						
D001	Solid waste that exhibits the characteristic of ignitability						
D022	Chloroform						
F005	Spent non−halogenated solvents						
D018	BENZENE						
More than one waste code was reported for the following waste amount:		40	POUNDS	TSD	2017	135	2016
F003	Spent non−halogenated solvents						
D001	Solid waste that exhibits the characteristic of ignitability						
D035	Methyl ethyl ketone						
F005	Spent non−halogenated solvents						
D002	Solid waste that exhibits the characteristic of corrosivity						
More than one waste code was reported for the following waste amount:		300	POUNDS	TSD	2017		
F003	Spent non−halogenated solvents						
D001	Solid waste that exhibits the characteristic of ignitability						
F005	Spent non−halogenated solvents						
D010	Selenium						
More than one waste code was reported for the following waste amount:		1301	POUNDS	TSD	2017	1374	2016
F003	Spent non−halogenated solvents						
D001	Solid waste that exhibits the characteristic of ignitability						
U002	2−Propanone (I)						
More than one waste code was reported for the following waste amount:		5	POUNDS	TSD	2017	591	2015
F003	Spent non−halogenated solvents						
D001	Solid waste that exhibits the characteristic of ignitability						
U154	Methanol (I)						
More than one waste code was reported for the following waste amount:		25	POUNDS	TSD	2017	50	2016
F003	Spent non−halogenated solvents						
D002	Solid waste that exhibits the characteristic of corrosivity						
D001	Solid waste that exhibits the characteristic of ignitability						
D011	Silver						
More than one waste code was reported for the following waste amount:		201	POUNDS	TSD	2017	4027	2015
F003	Spent non−halogenated solvents						

NYS DEC Manifested Waste Transactions for NYD980536593 continued −−− see previous page

WASTE CODE	WASTE DESCRIPTION	WASTE AMOUNT	WASTE UNITS	TRANSACTION TYPE	YEAR	HISTORIC MAXIMUM AMOUNT	HISTORIC MAXIMUM YEAR
D002	Solid waste that exhibits the characteristic of corrosivity						
D001	Solid waste that exhibits the characteristic of ignitability						
D022	Chloroform						
More than one waste code was reported for the following waste amount:		1820	POUNDS	TSD	2017		
F003	Spent non−halogenated solvents						
D007	Chromium						
D001	Solid waste that exhibits the characteristic of ignitability						
More than one waste code was reported for the following waste amount:		25	POUNDS	TSD	2017		
F003	Spent non−halogenated solvents						
D007	Chromium						
D001	Solid waste that exhibits the characteristic of ignitability						
D035	Methyl ethyl ketone						
More than one waste code was reported for the following waste amount:		150	POUNDS	TSD	2017	555	2016
F003	Spent non−halogenated solvents						
D018	BENZENE						
F005	Spent non−halogenated solvents						
More than one waste code was reported for the following waste amount:		565	POUNDS	TSD	2017	6000	2015
F003	Spent non−halogenated solvents						
D035	Methyl ethyl ketone						
F005	Spent non−halogenated solvents						
More than one waste code was reported for the following waste amount:		503	POUNDS	TSD	2017	1480	2016
F003	Spent non−halogenated solvents						
U213	Furan, tetrahydro−(I)						
D001	Solid waste that exhibits the characteristic of ignitability						
F005	Spent non−halogenated solvents						
U239	Xylene (I)						
More than one waste code was reported for the following waste amount:		1	POUNDS	TSD	2017	2	2015
F005	Spent non−halogenated solvents						
D001	Solid waste that exhibits the characteristic of ignitability						
P022	Carbon disulfide						
More than one waste code was reported for the following waste amount:		400	POUNDS	TSD	2017		
F005	Spent non−halogenated solvents						
D002	Solid waste that exhibits the characteristic of corrosivity						

NYS DEC Manifested Waste Transactions for NYD980536593 continued −−− see previous page

WASTE CODE	WASTE DESCRIPTION	WASTE AMOUNT	WASTE UNITS	TRANSACTION TYPE	YEAR	HISTORIC MAXIMUM AMOUNT	HISTORIC MAXIMUM YEAR
D001	Solid waste that exhibits the characteristic of ignitability						
D038	Pyridine						
More than one waste code was reported for the following waste amount:		13.74	POUNDS	TSD	2017	365	2015
P001	2H−1−Benzopyran−2−one, 4−hydroxy−3−(3−oxo−1−phenylbutyl)−, & salts, when present						
P075	Nicotine, & salts						
More than one waste code was reported for the following waste amount:		2	POUNDS	TSD	2017		
P011	Arsenic pentoxide						
D004	Arsenic						
P012	Arsenic oxide As2O3						
More than one waste code was reported for the following waste amount:		2	POUNDS	TSD	2017	4	2014
P014	Thiophenol						
D001	Solid waste that exhibits the characteristic of ignitability						
More than one waste code was reported for the following waste amount:		1.10	POUNDS	TSD	2017	27	2016
P022	Carbon disulfide						
D001	Solid waste that exhibits the characteristic of ignitability						
More than one waste code was reported for the following waste amount:		1	POUNDS	TSD	2017		
P092	Phenylmercury acetate						
D009	Mercury						
More than one waste code was reported for the following waste amount:		1	POUNDS	TSD	2017	58	2014
P102	Propargyl alcohol						
D001	Solid waste that exhibits the characteristic of ignitability						
More than one waste code was reported for the following waste amount:		3	POUNDS	TSD	2017		
P120	Vanadium oxide V2O5						
D002	Solid waste that exhibits the characteristic of corrosivity						
More than one waste code was reported for the following waste amount:		12	POUNDS	TSD	2017		
U001	Ethanal (I)						
D001	Solid waste that exhibits the characteristic of ignitability						
U213	Furan, tetrahydro−(I)						
More than one waste code was reported for the following waste amount:		45	POUNDS	TSD	2017	60	2015
U003	Acetonitrile (I,T)						
D002	Solid waste that exhibits the characteristic of corrosivity						

NYS DEC Manifested Waste Transactions for NYD980536593 continued −−− see previous page

WASTE CODE	WASTE DESCRIPTION	WASTE AMOUNT	WASTE UNITS	TRANSACTION TYPE	YEAR	HISTORIC MAXIMUM AMOUNT	HISTORIC MAXIMUM YEAR
D001	Solid waste that exhibits the characteristic of ignitability						
More than one waste code was reported for the following waste amount:		5	POUNDS	TSD	2017		
U007	Acrylamide						
D005	Barium						
More than one waste code was reported for the following waste amount:		20	POUNDS	TSD	2017		
U010	Mitomycin C						
U237	Uracil mustard						
U058	2H−1,3,2−Oxazaphosphorin−2−amine, N,N−bis(2−chloroethyl)tetrahydro−, 2−oxide						
More than one waste code was reported for the following waste amount:		41	POUNDS	TSD	2017	298	2014
U044	Chloroform						
D022	Chloroform						
U188	Phenol						
More than one waste code was reported for the following waste amount:		3	POUNDS	TSD	2017		
U045	Methyl chloride (I,T)						
D001	Solid waste that exhibits the characteristic of ignitability						
More than one waste code was reported for the following waste amount:		2	POUNDS	TSD	2017		
U052	Cresol (Cresylic acid)						
D024	m−Cresol						
D002	Solid waste that exhibits the characteristic of corrosivity						
More than one waste code was reported for the following waste amount:		40	POUNDS	TSD	2017	50	2014
U077	Ethylene dichloride						
D028	1,2−Dichloroethane						
D001	Solid waste that exhibits the characteristic of ignitability						
More than one waste code was reported for the following waste amount:		40	POUNDS	TSD	2017		
U080	Methane, dichloro−						
U188	Phenol						
More than one waste code was reported for the following waste amount:		1	POUNDS	TSD	2017	50	2016
U092	Methanamine, N−methyl− (I)						
D001	Solid waste that exhibits the characteristic of ignitability						
More than one waste code was reported for the following waste amount:		12	POUNDS	TSD	2017	65	2014
U092	Methanamine, N−methyl− (I)						

NYS DEC Manifested Waste Transactions for NYD980536593 continued −−− see previous page

WASTE CODE	WASTE DESCRIPTION	WASTE AMOUNT	WASTE UNITS	TRANSACTION TYPE	YEAR	HISTORIC MAXIMUM AMOUNT	HISTORIC MAXIMUM YEAR
D002	Solid waste that exhibits the characteristic of corrosivity						
D001	Solid waste that exhibits the characteristic of ignitability						
More than one waste code was reported for the following waste amount:		15	POUNDS	TSD	2017		
U108	1,4−Diethyleneoxide						
D002	Solid waste that exhibits the characteristic of corrosivity						
D001	Solid waste that exhibits the characteristic of ignitability						
More than one waste code was reported for the following waste amount:		5	POUNDS	TSD	2017	52	2014
U115	Ethylene oxide (I,T)						
D001	Solid waste that exhibits the characteristic of ignitability						
More than one waste code was reported for the following waste amount:		1	POUNDS	TSD	2017	58	2016
U117	Ethane, 1,1−oxybis−(I)						
D001	Solid waste that exhibits the characteristic of ignitability						
U213	Furan, tetrahydro−(I)						
More than one waste code was reported for the following waste amount:		81	POUNDS	TSD	2017		
U122	Formaldehyde						
D001	Solid waste that exhibits the characteristic of ignitability						
More than one waste code was reported for the following waste amount:		206	POUNDS	TSD	2017	550	2015
U123	Formic acid (C,T)						
D002	Solid waste that exhibits the characteristic of corrosivity						
D001	Solid waste that exhibits the characteristic of ignitability						
More than one waste code was reported for the following waste amount:		2	POUNDS	TSD	2017	5	2014
U136	Arsinic acid, dimethyl−						
D004	Arsenic						
More than one waste code was reported for the following waste amount:		3	POUNDS	TSD	2017		
U153	Methanethiol (I, T)						
D001	Solid waste that exhibits the characteristic of ignitability						
More than one waste code was reported for the following waste amount:		25	POUNDS	TSD	2017		
U154	Methanol (I)						
D001	Solid waste that exhibits the characteristic of ignitability						
F003	Spent non−halogenated solvents						

NYS DEC Manifested Waste Transactions for NYD980536593 continued −−−

WASTE CODE	WASTE DESCRIPTION	WASTE AMOUNT	WASTE UNITS	TRANSACTION TYPE	YEAR	HISTORIC MAXIMUM AMOUNT	HISTORIC MAXIMUM YEAR
More than one waste code was reported for the following waste amount:		18	POUNDS	TSD	2017		
U154	Methanol (I)						
D002	Solid waste that exhibits the characteristic of corrosivity						
D001	Solid waste that exhibits the characteristic of ignitability						
More than one waste code was reported for the following waste amount:		81	POUNDS	TSD	2017		
U162	Methyl methacrylate (I,T)						
D001	Solid waste that exhibits the characteristic of ignitability						
More than one waste code was reported for the following waste amount:		86	POUNDS	TSD	2017	3035	2015
U204	Selenious acid						
D010	Selenium						
D002	Solid waste that exhibits the characteristic of corrosivity						
More than one waste code was reported for the following waste amount:		10	POUNDS	TSD	2017	30	2016
U211	Methane, tetrachloro−						
D019	Carbon Tetrachloride						
More than one waste code was reported for the following waste amount:		15	POUNDS	TSD	2017		
U213	Furan, tetrahydro−(I)						
D001	Solid waste that exhibits the characteristic of ignitability						
U404	Ethanamine, N,N−diethyl (OR) Triethylamine						
D002	Solid waste that exhibits the characteristic of corrosivity						
More than one waste code was reported for the following waste amount:		2	POUNDS	TSD	2017	62	2016
U217	Thallium (I) nitrate						
D001	Solid waste that exhibits the characteristic of ignitability						
More than one waste code was reported for the following waste amount:		38	POUNDS	TSD	2017	159	2016
U220	Toluene						
D001	Solid waste that exhibits the characteristic of ignitability						
More than one waste code was reported for the following waste amount:		18	KILOGRAMS	TSD	2017		
B003	Petroleum oil or other liquid containing 500 ppm or greater of PCBs.						
B002	Petroleum oil or other liquid containing 50 ppm < PCBs < 500 ppm						
More than one waste code was reported for the following waste amount:		400	KILOGRAMS	TSD	2017		
B003	Petroleum oil or other liquid containing 500 ppm or greater of PCBs.						
D018	BENZENE						
D024	m−Cresol						

NYS DEC Manifested Waste Transactions for NYD980536593 continued −−− see previous page

WASTE CODE	WASTE DESCRIPTION	WASTE AMOUNT	WASTE UNITS	TRANSACTION TYPE	YEAR	HISTORIC MAXIMUM AMOUNT	HISTORIC MAXIMUM YEAR
D025	p−Cresol						
More than one waste code was reported for the following waste amount:		400	POUNDS	TSD	2017		
D002	Solid waste that exhibits the characteristic of corrosivity						
F002	Spent halogenated solvents						
F003	Spent non−halogenated solvents						
More than one waste code was reported for the following waste amount:		15	POUNDS	TSD	2017		
D003	Solid waste that exhibits the characteristic of reactivity						
D007	Chromium						
D001	Solid waste that exhibits the characteristic of ignitability						
D008	Lead						
More than one waste code was reported for the following waste amount:		1	POUNDS	TSD	2017		
D003	Solid waste that exhibits the characteristic of reactivity						
D022	Chloroform						
D001	Solid waste that exhibits the characteristic of ignitability						
More than one waste code was reported for the following waste amount:		5	POUNDS	TSD	2017		
D003	Solid waste that exhibits the characteristic of reactivity						
P030	Cyanides (soluble cyanide salts), not otherwise specified						
U218	Thioacetamide						
D011	Silver						
More than one waste code was reported for the following waste amount:		3	KILOGRAMS	TSD	2017	1250	2015
D005	Barium						
D007	Chromium						
B007	Other PCB Wastes including contaminated soil, solids, sludges, clothing, etc.						
D006	Cadmium						
D008	Lead						
More than one waste code was reported for the following waste amount:		2800	POUNDS	TSD	2017	5350	2016
F002	Spent halogenated solvents						
D008	Lead						
More than one waste code was reported for the following waste amount:		2450	POUNDS	TSD	2017	8025	2016
F002	Spent halogenated solvents						
D018	BENZENE						
F005	Spent non−halogenated solvents						
D021	Chlorbenzene						

NYS DEC Manifested Waste Transactions for NYD980536593 continued −−−

WASTE CODE	WASTE DESCRIPTION	WASTE AMOUNT	WASTE UNITS	TRANSACTION TYPE	YEAR	HISTORIC MAXIMUM AMOUNT	HISTORIC MAXIMUM YEAR
More than one waste code was reported for the following waste amount:		2415	POUNDS	TSD	2017	5775	2015
F003	Spent non−halogenated solvents						
D001	Solid waste that exhibits the characteristic of ignitability						
D018	BENZENE						
F005	Spent non−halogenated solvents						
D006	Cadmium						
More than one waste code was reported for the following waste amount:		150	POUNDS	TSD	2017		
F003	Spent non−halogenated solvents						
D001	Solid waste that exhibits the characteristic of ignitability						
D038	Pyridine						
F005	Spent non−halogenated solvents						
D035	Methyl ethyl ketone						
More than one waste code was reported for the following waste amount:		25	POUNDS	TSD	2017		
F003	Spent non−halogenated solvents						
D011	Silver						
D001	Solid waste that exhibits the characteristic of ignitability						
D022	Chloroform						
More than one waste code was reported for the following waste amount:		3	POUNDS	TSD	2017		
U154	Methanol (I)						
D001	Solid waste that exhibits the characteristic of ignitability						
U220	Toluene						
More than one waste code was reported for the following waste amount:		6	POUNDS	TSD	2017		
U154	Methanol (I)						
D018	BENZENE						
D001	Solid waste that exhibits the characteristic of ignitability						
More than one waste code was reported for the following waste amount:		16	KILOGRAMS	TSD	2017		
B004	PCB Articles containing 50 ppm or greater of PCBs but less than 500 ppm PCBs.						
B005	PCB Articles containing 500 ppm or greater of PCBs, excluding small capacitors.						
B007	Other PCB Wastes including contaminated soil, solids, sludges, clothing, etc.						
More than one waste code was reported for the following waste amount:		3	POUNDS	TSD	2017		
D001	Solid waste that exhibits the characteristic of ignitability						
D009	Mercury						
D008	Lead						

NYS DEC Manifested Waste Transactions for NYD980536593 continued −−−

WASTE CODE	WASTE DESCRIPTION	WASTE AMOUNT	WASTE UNITS	TRANSACTION TYPE	YEAR	HISTORIC MAXIMUM AMOUNT	HISTORIC MAXIMUM YEAR
More than one waste code was reported for the following waste amount:		800	POUNDS	TSD	2017		
D001	Solid waste that exhibits the characteristic of ignitability						
D035	Methyl ethyl ketone						
F003	Spent non−halogenated solvents						
F005	Spent non−halogenated solvents						
D008	Lead						
More than one waste code was reported for the following waste amount:		400	POUNDS	TSD	2017	1200	2014
D001	Solid waste that exhibits the characteristic of ignitability						
F002	Spent halogenated solvents						
F003	Spent non−halogenated solvents						
D018	BENZENE						
More than one waste code was reported for the following waste amount:		7	POUNDS	TSD	2017		
D002	Solid waste that exhibits the characteristic of corrosivity						
D011	Silver						
D004	Arsenic						
More than one waste code was reported for the following waste amount:		10	POUNDS	TSD	2017		
D003	Solid waste that exhibits the characteristic of reactivity						
D002	Solid waste that exhibits the characteristic of corrosivity						
D011	Silver						
D001	Solid waste that exhibits the characteristic of ignitability						
D008	Lead						
More than one waste code was reported for the following waste amount:		2	POUNDS	TSD	2017		
D003	Solid waste that exhibits the characteristic of reactivity						
P070	Propanal						
More than one waste code was reported for the following waste amount:		15	POUNDS	TSD	2017		
D005	Barium						
D007	Chromium						
D006	Cadmium						
More than one waste code was reported for the following waste amount:		150	POUNDS	TSD	2017		
D006	Cadmium						
D009	Mercury						
D008	Lead						

NYS DEC Manifested Waste Transactions for NYD980536593 continued −−−

WASTE CODE	WASTE DESCRIPTION	WASTE AMOUNT	WASTE UNITS	TRANSACTION TYPE	YEAR	HISTORIC MAXIMUM AMOUNT	HISTORIC MAXIMUM YEAR
More than one waste code was reported for the following waste amount:		43	POUNDS	TSD	2017		
D007	Chromium						
D011	Silver						
D035	Methyl ethyl ketone						
D008	Lead						
D018	BENZENE						
More than one waste code was reported for the following waste amount:		6	POUNDS	TSD	2017	39	2016
D011	Silver						
D024	m−Cresol						
More than one waste code was reported for the following waste amount:		1	POUNDS	TSD	2017	5	2016
D024	m−Cresol						
D026	Cresol						
More than one waste code was reported for the following waste amount:		1200	POUNDS	TSD	2017	6240	2014
F001	Spent halogenated solvents used in degreasing						
F005	Spent non−halogenated solvents						
D021	Chlorbenzene						
F002	Spent halogenated solvents						
D018	BENZENE						
More than one waste code was reported for the following waste amount:		100	POUNDS	TSD	2017		
F002	Spent halogenated solvents						
F005	Spent non−halogenated solvents						
F008	Plating bath residues from the bottom of plating baths						
More than one waste code was reported for the following waste amount:		272	POUNDS	TSD	2017	1875	2016
F002	Spent halogenated solvents						
F005	Spent non−halogenated solvents						
U002	2−Propanone (I)						
F003	Spent non−halogenated solvents						
U001	Ethanal (I)						
More than one waste code was reported for the following waste amount:		5	POUNDS	TSD	2017		
F003	Spent non−halogenated solvents						
D002	Solid waste that exhibits the characteristic of corrosivity						
D011	Silver						
D001	Solid waste that exhibits the characteristic of ignitability						
D007	Chromium						

NYS DEC Manifested Waste Transactions for NYD980536593 continued −−−

WASTE CODE	WASTE DESCRIPTION	WASTE AMOUNT	WASTE UNITS	TRANSACTION TYPE	YEAR	HISTORIC MAXIMUM AMOUNT	HISTORIC MAXIMUM YEAR
More than one waste code was reported for the following waste amount:		10	POUNDS	TSD	2017	435	2014
F003	Spent non−halogenated solvents						
D002	Solid waste that exhibits the characteristic of corrosivity						
D038	Pyridine						
D001	Solid waste that exhibits the characteristic of ignitability						
D022	Chloroform						
More than one waste code was reported for the following waste amount:		300	POUNDS	TSD	2017	1200	2015
F003	Spent non−halogenated solvents						
U154	Methanol (I)						
U112	Acetic acid ethyl ester (I)						
D001	Solid waste that exhibits the characteristic of ignitability						
More than one waste code was reported for the following waste amount:		1	POUNDS	TSD	2017	4	2014
P075	Nicotine, & salts						
P001	2H−1−Benzopyran−2−one, 4−hydroxy−3−(3−oxo−1−phenylbutyl)−, & salts, when present						
More than one waste code was reported for the following waste amount:		2	POUNDS	TSD	2017	4	2016
U002	2−Propanone (I)						
U035	Chlorambucil						
U058	2H−1,3,2−Oxazaphosphorin−2−amine, N,N−bis(2−chloroethyl)tetrahydro−, 2−oxide						
U010	Mitomycin C						
U044	Chloroform						
More than one waste code was reported for the following waste amount:		15	POUNDS	TSD	2017		
U007	Acrylamide						
D006	Cadmium						
More than one waste code was reported for the following waste amount:		55	POUNDS	TSD	2017	1850	2014
D001	Solid waste that exhibits the characteristic of ignitability						
D008	Lead						
D035	Methyl ethyl ketone						
D040	Trichlorethylene						
F003	Spent non−halogenated solvents						
More than one waste code was reported for the following waste amount:		70	POUNDS	TSD	2017		
D001	Solid waste that exhibits the characteristic of ignitability						
D018	BENZENE						
D005	Barium						

NYS DEC Manifested Waste Transactions for NYD980536593 continued −−−

WASTE CODE	WASTE DESCRIPTION	WASTE AMOUNT	WASTE UNITS	TRANSACTION TYPE	YEAR	HISTORIC MAXIMUM AMOUNT	HISTORIC MAXIMUM YEAR
More than one waste code was reported for the following waste amount:		2700	POUNDS	TSD	2017		
D001	Solid waste that exhibits the characteristic of ignitability						
F003	Spent non−halogenated solvents						
F005	Spent non−halogenated solvents						
D010	Selenium						
D008	Lead						
More than one waste code was reported for the following waste amount:		28	POUNDS	TSD	2017		
D002	Solid waste that exhibits the characteristic of corrosivity						
D006	Cadmium						
D008	Lead						
D005	Barium						
D007	Chromium						
More than one waste code was reported for the following waste amount:		12	POUNDS	TSD	2017	20	2014
D003	Solid waste that exhibits the characteristic of reactivity						
D002	Solid waste that exhibits the characteristic of corrosivity						
D011	Silver						
D001	Solid waste that exhibits the characteristic of ignitability						
D005	Barium						
More than one waste code was reported for the following waste amount:		5	POUNDS	TSD	2017		
D003	Solid waste that exhibits the characteristic of reactivity						
P030	Cyanides (soluble cyanide salts), not otherwise specified						
D011	Silver						
P029	Copper cyanide Cu(CN)						
P104	Silver cyanide						
More than one waste code was reported for the following waste amount:		2	POUNDS	TSD	2017		
D003	Solid waste that exhibits the characteristic of reactivity						
P087	Osmium oxide OsO4, (T−4)−						
P042	1,2−Benzenediol, 4−((1−hydroxy−2−(methylamino)ethyl)						
P105	Sodium azide						
More than one waste code was reported for the following waste amount:		2	POUNDS	TSD	2017		
D003	Solid waste that exhibits the characteristic of reactivity						
P105	Sodium azide						
P042	1,2−Benzenediol, 4−((1−hydroxy−2−(methylamino)ethyl)						

NYS DEC Manifested Waste Transactions for NYD980536593 continued −−−

WASTE CODE	WASTE DESCRIPTION	WASTE AMOUNT	WASTE UNITS	TRANSACTION TYPE	YEAR	HISTORIC MAXIMUM AMOUNT	HISTORIC MAXIMUM YEAR
More than one waste code was reported for the following waste amount:		40	POUNDS	TSD	2017	260	2015
F001	Spent halogenated solvents used in degreasing						
F003	Spent non−halogenated solvents						
U002	2−Propanone (I)						
F002	Spent halogenated solvents						
F005	Spent non−halogenated solvents						
More than one waste code was reported for the following waste amount:		7000	POUNDS	TSD	2017	13350	2016
F001	Spent halogenated solvents used in degreasing						
F004	Spent non−halogenated solvents						
F006	Wastewater treatment sludges from electroplating operations						
F002	Spent halogenated solvents						
F005	Spent non−halogenated solvents						
More than one waste code was reported for the following waste amount:		1710	POUNDS	TSD	2017		
F002	Spent halogenated solvents						
D006	Cadmium						
D008	Lead						
D005	Barium						
D007	Chromium						
More than one waste code was reported for the following waste amount:		30	POUNDS	TSD	2017		
F002	Spent halogenated solvents						
F005	Spent non−halogenated solvents						
D001	Solid waste that exhibits the characteristic of ignitability						
F003	Spent non−halogenated solvents						
U154	Methanol (I)						
More than one waste code was reported for the following waste amount:		400	POUNDS	TSD	2017	800	2015
F003	Spent non−halogenated solvents						
D001	Solid waste that exhibits the characteristic of ignitability						
D005	Barium						
F005	Spent non−halogenated solvents						
D004	Arsenic						
More than one waste code was reported for the following waste amount:		448	POUNDS	TSD	2017	2842	2014
F003	Spent non−halogenated solvents						
D001	Solid waste that exhibits the characteristic of ignitability						
D038	Pyridine						
F005	Spent non−halogenated solvents						

NYS DEC Manifested Waste Transactions for NYD980536593 continued −−− see previous page

WASTE CODE	WASTE DESCRIPTION	WASTE AMOUNT	WASTE UNITS	TRANSACTION TYPE	YEAR	HISTORIC MAXIMUM AMOUNT	HISTORIC MAXIMUM YEAR
D018	BENZENE						
More than one waste code was reported for the following waste amount:		2584	POUNDS	TSD	2017	4617	2014
F003	Spent non−halogenated solvents						
D007	Chromium						
D011	Silver						
F005	Spent non−halogenated solvents						
D008	Lead						
More than one waste code was reported for the following waste amount:		150	POUNDS	TSD	2017		
F003	Spent non−halogenated solvents						
U002	2−Propanone (I)						
U196	Pyridine						
F005	Spent non−halogenated solvents						
U154	Methanol (I)						
More than one waste code was reported for the following waste amount:		77	POUNDS	TSD	2017	1479	2016
F003	Spent non−halogenated solvents						
U154	Methanol (I)						
D022	Chloroform						
F005	Spent non−halogenated solvents						
D001	Solid waste that exhibits the characteristic of ignitability						
More than one waste code was reported for the following waste amount:		43242.99	POUNDS	TSD	2017	95300	2016
U002	2−Propanone (I)						
U015	L−Serine, diazoacetate (ester)						
U035	Chlorambucil						
U010	Mitomycin C						
U034	Chloral						
More than one waste code was reported for the following waste amount:		250	POUNDS	TSD	2017	10772	2015
U002	2−Propanone (I)						
U015	L−Serine, diazoacetate (ester)						
U035	Chlorambucil						
U010	Mitomycin C						
U034	Chloral						
U044	Chloroform						
More than one waste code was reported for the following waste amount:		40	POUNDS	TSD	2017		
U003	Acetonitrile (I,T)						

NYS DEC Manifested Waste Transactions for NYD980536593 continued −−− see previous page

WASTE CODE	WASTE DESCRIPTION	WASTE AMOUNT	WASTE UNITS	TRANSACTION TYPE	YEAR	HISTORIC MAXIMUM AMOUNT	HISTORIC MAXIMUM YEAR
D001	Solid waste that exhibits the characteristic of ignitability						
U404	Ethanamine, N,N−diethyl (OR) Triethylamine						
D002	Solid waste that exhibits the characteristic of corrosivity						
More than one waste code was reported for the following waste amount:		24	POUNDS	TSD	2017	155	2014
U007	Acrylamide						
D022	Chloroform						
U236	2,7−Naphthalenedisulfonic acid, 3,3−((3,3−dimethyl(1,1−biphen						
More than one waste code was reported for the following waste amount:		45	POUNDS	TSD	2017		
U010	Mitomycin C						
U150	L−Phenylalanine						
More than one waste code was reported for the following waste amount:		2	POUNDS	TSD	2017		
U044	Chloroform						
D022	Chloroform						
U122	Formaldehyde						
More than one waste code was reported for the following waste amount:		20	POUNDS	TSD	2017		
U133	Hydrazine (R,T)						
D005	Barium						
D002	Solid waste that exhibits the characteristic of corrosivity						
More than one waste code was reported for the following waste amount:		194	POUNDS	TSD	2017		
D001	Solid waste that exhibits the characteristic of ignitability						
D018	BENZENE						
D035	Methyl ethyl ketone						
U159	2−Butanone (I,T)						
More than one waste code was reported for the following waste amount:		1050	POUNDS	TSD	2017	1645	2016
F002	Spent halogenated solvents						
D008	Lead						
F003	Spent non−halogenated solvents						
More than one waste code was reported for the following waste amount:		50	POUNDS	TSD	2017	170	2016
P001	2H−1−Benzopyran−2−one, 4−hydroxy−3−(3−oxo−1−phenylbutyl)−, & salts, when present						
P042	1,2−Benzenediol, 4−((1−hydroxy−2−(methylamino)ethyl)						
P075	Nicotine, & salts						
P012	Arsenic oxide As2O3						
P046	Benzeneethanamine,alpha,alpha−dimethyl−						

NYS DEC Manifested Waste Transactions for NYD980536593 continued −−−

WASTE CODE	WASTE DESCRIPTION	WASTE AMOUNT	WASTE UNITS	TRANSACTION TYPE	YEAR	HISTORIC MAXIMUM AMOUNT	HISTORIC MAXIMUM YEAR
More than one waste code was reported for the following waste amount:		15	POUNDS	TSD	2017		
P056	Fluorine						
D001	Solid waste that exhibits the characteristic of ignitability						
More than one waste code was reported for the following waste amount:		547	POUNDS	TSD	2017		
U010	Mitomycin C						
U035	Chlorambucil						
U059	5,12−Naphthacenedione, 8−acetyl−10−((3−amino−2,3,6−trideoxy)−						
U015	L−Serine, diazoacetate (ester)						
U058	2H−1,3,2−Oxazaphosphorin−2−amine, N,N−bis(2−chloroethyl)tetrahydro−, 2−oxide						
More than one waste code was reported for the following waste amount:		3495	POUNDS	TSD	2017	11403	2014
U010	Mitomycin C						
U058	2H−1,3,2−Oxazaphosphorin−2−amine, N,N−bis(2−chloroethyl)tetrahydro−, 2−oxide						
U129	Lindane						
U032	Chromic acid H2CrO4, calcium salt						
U059	5,12−Naphthacenedione, 8−acetyl−10−((3−amino−2,3,6−trideoxy)−						
More than one waste code was reported for the following waste amount:		441	POUNDS	TSD	2017	5882	2015
U010	Mitomycin C						
U059	5,12−Naphthacenedione, 8−acetyl−10−((3−amino−2,3,6−trideoxy)−						
U206	Glucopyranose, 2−deoxy−2−(3−methyl−3−nitrosoureido)−, D−						
U058	2H−1,3,2−Oxazaphosphorin−2−amine, N,N−bis(2−chloroethyl)tetrahydro−, 2−oxide						
U150	L−Phenylalanine						
More than one waste code was reported for the following waste amount:		50	POUNDS	TSD	2017		
U052	Cresol (Cresylic acid)						
U070	Benzene, 1,2−dichloro−						
D024	m−Cresol						
More than one waste code was reported for the following waste amount:		1	POUNDS	TSD	2017		
U084	1,3−Dichloropropene						
D002	Solid waste that exhibits the characteristic of corrosivity						
D001	Solid waste that exhibits the characteristic of ignitability						
More than one waste code was reported for the following waste amount:		27	POUNDS	TSD	2017		
U108	1,4−Diethyleneoxide						
U213	Furan, tetrahydro−(I)						
U117	Ethane, 1,1−oxybis−(I)						
D001	Solid waste that exhibits the characteristic of ignitability						

NYS DEC Manifested Waste Transactions for NYD980536593 continued −−−

WASTE CODE	WASTE DESCRIPTION	WASTE AMOUNT	WASTE UNITS	TRANSACTION TYPE	YEAR	HISTORIC MAXIMUM AMOUNT	HISTORIC MAXIMUM YEAR
More than one waste code was reported for the following waste amount:		158	POUNDS	TSD	2017	434	2014
U162	Methyl methacrylate (I,T)						
D011	Silver						
D001	Solid waste that exhibits the characteristic of ignitability						
D024	m−Cresol						
More than one waste code was reported for the following waste amount:		39	POUNDS	TSD	2017		
D001	Solid waste that exhibits the characteristic of ignitability						
D006	Cadmium						
D008	Lead						
D005	Barium						
D007	Chromium						
D035	Methyl ethyl ketone						
More than one waste code was reported for the following waste amount:		1	POUNDS	TSD	2017		
D017	2,4,5−TP Silvex (2,4,5−Trichlorphenoxypropionic acid).						
F027	Discarded unused formulations						
More than one waste code was reported for the following waste amount:		935	POUNDS	TSD	2017	2606	2016
F002	Spent halogenated solvents						
U002	2−Propanone (I)						
U154	Methanol (I)						
F003	Spent non−halogenated solvents						
U080	Methane, dichloro−						
More than one waste code was reported for the following waste amount:		98	POUNDS	TSD	2017		
U154	Methanol (I)						
D005	Barium						
More than one waste code was reported for the following waste amount:		220	KILOGRAMS	TSD	2017		
B002	Petroleum oil or other liquid containing 50 ppm < PCBs < 500 ppm						
B003	Petroleum oil or other liquid containing 500 ppm or greater of PCBs.						
D001	Solid waste that exhibits the characteristic of ignitability						
D002	Solid waste that exhibits the characteristic of corrosivity						
D018	BENZENE						
More than one waste code was reported for the following waste amount:		1200	POUNDS	TSD	2017	1350	2016
D003	Solid waste that exhibits the characteristic of reactivity						
D004	Arsenic						
D001	Solid waste that exhibits the characteristic of ignitability						

NYS DEC Manifested Waste Transactions for NYD980536593 continued −−−

WASTE CODE	WASTE DESCRIPTION	WASTE AMOUNT	WASTE UNITS	TRANSACTION TYPE	YEAR	HISTORIC MAXIMUM AMOUNT	HISTORIC MAXIMUM YEAR
More than one waste code was reported for the following waste amount:		77	POUNDS	TSD	2017		
D003	Solid waste that exhibits the characteristic of reactivity						
D039	Tetrachloroethylene						
More than one waste code was reported for the following waste amount:		300	POUNDS	TSD	2017		
F001	Spent halogenated solvents used in degreasing						
D002	Solid waste that exhibits the characteristic of corrosivity						
F003	Spent non−halogenated solvents						
More than one waste code was reported for the following waste amount:		10	POUNDS	TSD	2017	90	2014
F002	Spent halogenated solvents						
D002	Solid waste that exhibits the characteristic of corrosivity						
D001	Solid waste that exhibits the characteristic of ignitability						
D021	Chlorbenzene						
More than one waste code was reported for the following waste amount:		150	POUNDS	TSD	2017		
F002	Spent halogenated solvents						
F005	Spent non−halogenated solvents						
U003	Acetonitrile (I,T)						
F003	Spent non−halogenated solvents						
U002	2−Propanone (I)						
U154	Methanol (I)						
More than one waste code was reported for the following waste amount:		1820	POUNDS	TSD	2017	4837	2016
F002	Spent halogenated solvents						
F005	Spent non−halogenated solvents						
U154	Methanol (I)						
F003	Spent non−halogenated solvents						
U080	Methane, dichloro−						
More than one waste code was reported for the following waste amount:		775	POUNDS	TSD	2017	974	2016
F003	Spent non−halogenated solvents						
D007	Chromium						
F005	Spent non−halogenated solvents						
More than one waste code was reported for the following waste amount:		3900	POUNDS	TSD	2017		
F003	Spent non−halogenated solvents						
U003	Acetonitrile (I,T)						
D001	Solid waste that exhibits the characteristic of ignitability						
U002	2−Propanone (I)						

NYS DEC Manifested Waste Transactions for NYD980536593 continued −−− see previous page

WASTE CODE	WASTE DESCRIPTION	WASTE AMOUNT	WASTE UNITS	TRANSACTION TYPE	YEAR	HISTORIC MAXIMUM AMOUNT	HISTORIC MAXIMUM YEAR
U154	Methanol (I)						
More than one waste code was reported for the following waste amount:		542	POUNDS	TSD	2017	2273	2015
F004	Spent non−halogenated solvents						
D024	m−Cresol						
D001	Solid waste that exhibits the characteristic of ignitability						
More than one waste code was reported for the following waste amount:		1301	POUNDS	TSD	2017	3220	2016
U010	Mitomycin C						
U058	2H−1,3,2−Oxazaphosphorin−2−amine, N,N−bis(2−chloroethyl)tetrahydro−, 2−oxide						
U129	Lindane						
U035	Chlorambucil						
U059	5,12−Naphthacenedione, 8−acetyl−10−((3−amino−2,3,6−trideoxy)−						
More than one waste code was reported for the following waste amount:		25	POUNDS	TSD	2017		
U144	Lead acetate						
D004	Arsenic						
D002	Solid waste that exhibits the characteristic of corrosivity						
D008	Lead						
More than one waste code was reported for the following waste amount:		25	POUNDS	TSD	2017		
U188	Phenol						
D022	Chloroform						
D008	Lead						
More than one waste code was reported for the following waste amount:		10	POUNDS	TSD	2017		
D001	Solid waste that exhibits the characteristic of ignitability						
D035	Methyl ethyl ketone						
F005	Spent non−halogenated solvents						
D018	BENZENE						
More than one waste code was reported for the following waste amount:		5	POUNDS	TSD	2017		
D004	Arsenic						
D022	Chloroform						
D007	Chromium						
More than one waste code was reported for the following waste amount:		148	POUNDS	TSD	2017	251	2014
F002	Spent halogenated solvents						
F004	Spent non−halogenated solvents						
U019	Benzene (I,T)						

NYS DEC Manifested Waste Transactions for NYD980536593 continued −−− see previous page

WASTE CODE	WASTE DESCRIPTION	WASTE AMOUNT	WASTE UNITS	TRANSACTION TYPE	YEAR	HISTORIC MAXIMUM AMOUNT	HISTORIC MAXIMUM YEAR
F003	Spent non−halogenated solvents						
F005	Spent non−halogenated solvents						
More than one waste code was reported for the following waste amount:		530	POUNDS	TSD	2017	590	2016
F003	Spent non−halogenated solvents						
U239	Xylene (I)						
D002	Solid waste that exhibits the characteristic of corrosivity						
F005	Spent non−halogenated solvents						
D001	Solid waste that exhibits the characteristic of ignitability						
More than one waste code was reported for the following waste amount:		60	POUNDS	TSD	2017		
U012	Aniline (I,T)						
U080	Methane, dichloro−						
More than one waste code was reported for the following waste amount:		5940	KILOGRAMS	TSD	2017		
B002	Petroleum oil or other liquid containing 50 ppm < PCBs < 500 ppm						
B003	Petroleum oil or other liquid containing 500 ppm or greater of PCBs.						
B007	Other PCB Wastes including contaminated soil, solids, sludges, clothing, etc.						
D008	Lead						
More than one waste code was reported for the following waste amount:		10	POUNDS	TSD	2017		
D001	Solid waste that exhibits the characteristic of ignitability						
D021	Chlorbenzene						
D002	Solid waste that exhibits the characteristic of corrosivity						
More than one waste code was reported for the following waste amount:		654	POUNDS	TSD	2017		
F002	Spent halogenated solvents						
F005	Spent non−halogenated solvents						
U080	Methane, dichloro−						
F003	Spent non−halogenated solvents						
U002	2−Propanone (I)						
More than one waste code was reported for the following waste amount:		100	POUNDS	TSD	2017	2575	2015
F003	Spent non−halogenated solvents						
D008	Lead						
D001	Solid waste that exhibits the characteristic of ignitability						
D035	Methyl ethyl ketone						
More than one waste code was reported for the following waste amount:		375	POUNDS	TSD	2017	1225	2016
U010	Mitomycin C						

NYS DEC Manifested Waste Transactions for NYD980536593 continued −−− see previous page

WASTE CODE	WASTE DESCRIPTION	WASTE AMOUNT	WASTE UNITS	TRANSACTION TYPE	YEAR	HISTORIC MAXIMUM AMOUNT	HISTORIC MAXIMUM YEAR
U122	Formaldehyde						
U238	Carbamic acid, ethyl ester						
U044	Chloroform						
U236	2,7−Naphthalenedisulfonic acid, 3,3−((3,3−dimethyl(1,1−biphen						
More than one waste code was reported for the following waste amount:		1600	POUNDS	TSD	2017		
D001	Solid waste that exhibits the characteristic of ignitability						
D004	Arsenic						
D005	Barium						
D007	Chromium						
D009	Mercury						
D010	Selenium						
More than one waste code was reported for the following waste amount:		89	KILOGRAMS	TSD	2017		
B002	Petroleum oil or other liquid containing 50 ppm < PCBs < 500 ppm						
B004	PCB Articles containing 50 ppm or greater of PCBs but less than 500 ppm PCBs.						
B007	Other PCB Wastes including contaminated soil, solids, sludges, clothing, etc.						
More than one waste code was reported for the following waste amount:		7	KILOGRAMS	TSD	2017		
B003	Petroleum oil or other liquid containing 500 ppm or greater of PCBs.						
D001	Solid waste that exhibits the characteristic of ignitability						
F002	Spent halogenated solvents						
F003	Spent non−halogenated solvents						
More than one waste code was reported for the following waste amount:		40	POUNDS	TSD	2017		
D002	Solid waste that exhibits the characteristic of corrosivity						
D008	Lead						
D011	Silver						
D007	Chromium						
D010	Selenium						
More than one waste code was reported for the following waste amount:		700	POUNDS	TSD	2017		
D006	Cadmium						
D021	Chlorbenzene						
D008	Lead						
More than one waste code was reported for the following waste amount:		570	POUNDS	TSD	2017	950	2015
F003	Spent non−halogenated solvents						
U080	Methane, dichloro−						
U239	Xylene (I)						

NYS DEC Manifested Waste Transactions for NYD980536593 continued −−− see previous page

WASTE CODE	WASTE DESCRIPTION	WASTE AMOUNT	WASTE UNITS	TRANSACTION TYPE	YEAR	HISTORIC MAXIMUM AMOUNT	HISTORIC MAXIMUM YEAR
F005	Spent non−halogenated solvents						
U154	Methanol (I)						
More than one waste code was reported for the following waste amount:		66.20	POUNDS	TSD	2017		
P001	2H−1−Benzopyran−2−one, 4−hydroxy−3−(3−oxo−1−phenylbutyl)−, & salts, when present						
P188	Benzoic acid (OR) Physostigmine salicylate						
P075	Nicotine, & salts						
More than one waste code was reported for the following waste amount:		131	POUNDS	TSD	2017		
U002	2−Propanone (I)						
D018	BENZENE						
More than one waste code was reported for the following waste amount:		20	POUNDS	TSD	2017		
U097	Carbamic chloride, dimethyl−						
D002	Solid waste that exhibits the characteristic of corrosivity						
D001	Solid waste that exhibits the characteristic of ignitability						
More than one waste code was reported for the following waste amount:		160	KILOGRAMS	TSD	2017	808	2016
B003	Petroleum oil or other liquid containing 500 ppm or greater of PCBs.						
D001	Solid waste that exhibits the characteristic of ignitability						
D002	Solid waste that exhibits the characteristic of corrosivity						
More than one waste code was reported for the following waste amount:		300	POUNDS	TSD	2017	700	2015
F003	Spent non−halogenated solvents						
D001	Solid waste that exhibits the characteristic of ignitability						
D006	Cadmium						
F005	Spent non−halogenated solvents						
D004	Arsenic						
More than one waste code was reported for the following waste amount:		2	POUNDS	TSD	2017	160	2014
U002	2−Propanone (I)						
U015	L−Serine, diazoacetate (ester)						
U034	Chloral						
U010	Mitomycin C						
U019	Benzene (I,T)						
More than one waste code was reported for the following waste amount:		12	POUNDS	TSD	2017	22	2015
U007	Acrylamide						
D005	Barium						
U044	Chloroform						

NYS DEC Manifested Waste Transactions for NYD980536593 continued −−− see previous page

WASTE CODE	WASTE DESCRIPTION	WASTE AMOUNT	WASTE UNITS	TRANSACTION TYPE	YEAR	HISTORIC MAXIMUM AMOUNT	HISTORIC MAXIMUM YEAR
D022	Chloroform						
More than one waste code was reported for the following waste amount:		833	POUNDS	TSD	2017	7687	2014
U052	Cresol (Cresylic acid)						
U162	Methyl methacrylate (I,T)						
D001	Solid waste that exhibits the characteristic of ignitability						
U058	2H−1,3,2−Oxazaphosphorin−2−amine, N,N−bis(2−chloroethyl)tetrahydro−, 2−oxide						
U205	Selenium sulfide SeS2 (R,T)						
More than one waste code was reported for the following waste amount:		900	POUNDS	TSD	2017		
U010	Mitomycin C						
U150	L−Phenylalanine						
U058	2H−1,3,2−Oxazaphosphorin−2−amine, N,N−bis(2−chloroethyl)tetrahydro−, 2−oxide						
D001	Solid waste that exhibits the characteristic of ignitability						
More than one waste code was reported for the following waste amount:		25	POUNDS	TSD	2017		
U069	1,2−Benzenedicarboxylic acid, dibutyl ester						
D011	Silver						
More than one waste code was reported for the following waste amount:		1200	POUNDS	TSD	2017		
D001	Solid waste that exhibits the characteristic of ignitability						
D008	Lead						
D010	Selenium						
D035	Methyl ethyl ketone						
F003	Spent non−halogenated solvents						
F005	Spent non−halogenated solvents						
More than one waste code was reported for the following waste amount:		210	KILOGRAMS	TSD	2017		
D001	Solid waste that exhibits the characteristic of ignitability						
U248	Warfarin						
U154	Methanol (I)						
P075	Nicotine, & salts						
More than one waste code was reported for the following waste amount:		8	POUNDS	TSD	2017		
D001	Solid waste that exhibits the characteristic of ignitability						
U248	Warfarin						
U154	Methanol (I)						
P075	Nicotine, & salts						

NYS DEC Manifested Waste Transactions for NYD980536593 continued −−−

WASTE CODE	WASTE DESCRIPTION	WASTE AMOUNT	WASTE UNITS	TRANSACTION TYPE	YEAR	HISTORIC MAXIMUM AMOUNT	HISTORIC MAXIMUM YEAR
More than one waste code was reported for the following waste amount:		5	POUNDS	TSD	2017	22	2014
D010	Selenium						
D022	Chloroform						
More than one waste code was reported for the following waste amount:		625	POUNDS	TSD	2017	905	2014
F003	Spent non−halogenated solvents						
U154	Methanol (I)						
D002	Solid waste that exhibits the characteristic of corrosivity						
F005	Spent non−halogenated solvents						
D001	Solid waste that exhibits the characteristic of ignitability						
More than one waste code was reported for the following waste amount:		4	POUNDS	TSD	2017		
U007	Acrylamide						
D004	Arsenic						
More than one waste code was reported for the following waste amount:		2	POUNDS	TSD	2017		
U133	Hydrazine (R,T)						
D010	Selenium						
D007	Chromium						
More than one waste code was reported for the following waste amount:		15	POUNDS	TSD	2017	16	2016
U248	Warfarin						
P075	Nicotine, & salts						
More than one waste code was reported for the following waste amount:		2000	POUNDS	TSD	2017		
D001	Solid waste that exhibits the characteristic of ignitability						
D010	Selenium						
F003	Spent non−halogenated solvents						
F005	Spent non−halogenated solvents						
More than one waste code was reported for the following waste amount:		166	POUNDS	TSD	2017	21509	2014
D002	Solid waste that exhibits the characteristic of corrosivity						
D008	Lead						
D010	Selenium						
D007	Chromium						
D009	Mercury						
More than one waste code was reported for the following waste amount:		15	POUNDS	TSD	2017		
D002	Solid waste that exhibits the characteristic of corrosivity						
D010	Selenium						

NYS DEC Manifested Waste Transactions for NYD980536593 continued −−− see previous page

WASTE CODE	WASTE DESCRIPTION	WASTE AMOUNT	WASTE UNITS	TRANSACTION TYPE	YEAR	HISTORIC MAXIMUM AMOUNT	HISTORIC MAXIMUM YEAR
D007	Chromium						
More than one waste code was reported for the following waste amount:		90	POUNDS	TSD	2017	360	2016
D002	Solid waste that exhibits the characteristic of corrosivity						
D008	Lead						
D006	Cadmium						
D010	Selenium						
More than one waste code was reported for the following waste amount:		103	POUNDS	TSD	2017		
D003	Solid waste that exhibits the characteristic of reactivity						
D001	Solid waste that exhibits the characteristic of ignitability						
U165	Naphthalene						
D009	Mercury						
More than one waste code was reported for the following waste amount:		950	POUNDS	TSD	2017		
F003	Spent non−halogenated solvents						
U056	Benzene, hexahydro− (I)						
U213	Furan, tetrahydro−(I)						
U002	2−Propanone (I)						
U154	Methanol (I)						
More than one waste code was reported for the following waste amount:		1200	POUNDS	TSD	2017	1350	2014
U002	2−Propanone (I)						
U015	L−Serine, diazoacetate (ester)						
U034	Chloral						
U010	Mitomycin C						
More than one waste code was reported for the following waste amount:		3515	POUNDS	TSD	2017	7208	2016
F002	Spent halogenated solvents						
F005	Spent non−halogenated solvents						
U112	Acetic acid ethyl ester (I)						
F003	Spent non−halogenated solvents						
U003	Acetonitrile (I,T)						
More than one waste code was reported for the following waste amount:		127	POUNDS	TSD	2017	215	2016
U204	Selenious acid						
D007	Chromium						
D002	Solid waste that exhibits the characteristic of corrosivity						
D010	Selenium						

NYS DEC Manifested Waste Transactions for NYD980536593 continued −−−

WASTE CODE	WASTE DESCRIPTION	WASTE AMOUNT	WASTE UNITS	TRANSACTION TYPE	YEAR	HISTORIC MAXIMUM AMOUNT	HISTORIC MAXIMUM YEAR
More than one waste code was reported for the following waste amount:		5	POUNDS	TSD	2017		
D003	Solid waste that exhibits the characteristic of reactivity						
D001	Solid waste that exhibits the characteristic of ignitability						
U117	Ethane, 1,1−oxybis−(I)						
More than one waste code was reported for the following waste amount:		22	POUNDS	TSD	2017		
D003	Solid waste that exhibits the characteristic of reactivity						
D018	BENZENE						
D002	Solid waste that exhibits the characteristic of corrosivity						
More than one waste code was reported for the following waste amount:		80	POUNDS	TSD	2017	200	2015
D003	Solid waste that exhibits the characteristic of reactivity						
F002	Spent halogenated solvents						
D002	Solid waste that exhibits the characteristic of corrosivity						
F001	Spent halogenated solvents used in degreasing						
D001	Solid waste that exhibits the characteristic of ignitability						
More than one waste code was reported for the following waste amount:		50	POUNDS	TSD	2017	104	2015
D006	Cadmium						
D010	Selenium						
D021	Chlorbenzene						
D008	Lead						
D011	Silver						
More than one waste code was reported for the following waste amount:		25	POUNDS	TSD	2017	40	2014
F002	Spent halogenated solvents						
D001	Solid waste that exhibits the characteristic of ignitability						
D008	Lead						
F003	Spent non−halogenated solvents						
D006	Cadmium						
More than one waste code was reported for the following waste amount:		875	POUNDS	TSD	2017	1607	2016
F002	Spent halogenated solvents						
U044	Chloroform						
U080	Methane, dichloro−						
U010	Mitomycin C						
U059	5,12−Naphthacenedione, 8−acetyl−10−((3−amino−2,3,6−trideoxy)−						
More than one waste code was reported for the following waste amount:		150	POUNDS	TSD	2017	185	2015
F003	Spent non−halogenated solvents						

NYS DEC Manifested Waste Transactions for NYD980536593 continued −−− see previous page

WASTE CODE	WASTE DESCRIPTION	WASTE AMOUNT	WASTE UNITS	TRANSACTION TYPE	YEAR	HISTORIC MAXIMUM AMOUNT	HISTORIC MAXIMUM YEAR
U002	2−Propanone (I)						
U239	Xylene (I)						
F005	Spent non−halogenated solvents						
U220	Toluene						
More than one waste code was reported for the following waste amount:		150	POUNDS	TSD	2017	486	2016
F003	Spent non−halogenated solvents						
U031	n−Butyl alcohol (I)						
D002	Solid waste that exhibits the characteristic of corrosivity						
F005	Spent non−halogenated solvents						
D001	Solid waste that exhibits the characteristic of ignitability						
More than one waste code was reported for the following waste amount:		1.44	POUNDS	TSD	2017	8	2015
P001	2H−1−Benzopyran−2−one, 4−hydroxy−3−(3−oxo−1−phenylbutyl)−, & salts, when present						
P075	Nicotine, & salts						
P012	Arsenic oxide As2O3						
P188	Benzoic acid (OR) Physostigmine salicylate						
More than one waste code was reported for the following waste amount:		2484	POUNDS	TSD	2017	7016	2016
U002	2−Propanone (I)						
U035	Chlorambucil						
U059	5,12−Naphthacenedione, 8−acetyl−10−((3−amino−2,3,6−trideoxy)−						
U010	Mitomycin C						
U058	2H−1,3,2−Oxazaphosphorin−2−amine, N,N−bis(2−chloroethyl)tetrahydro−, 2−oxide						
More than one waste code was reported for the following waste amount:		476	POUNDS	TSD	2017	610	2015
U010	Mitomycin C						
U058	2H−1,3,2−Oxazaphosphorin−2−amine, N,N−bis(2−chloroethyl)tetrahydro−, 2−oxide						
U129	Lindane						
U035	Chlorambucil						
U089	Diethylstilbesterol						
More than one waste code was reported for the following waste amount:		200	POUNDS	TSD	2017	2945	2016
U058	2H−1,3,2−Oxazaphosphorin−2−amine, N,N−bis(2−chloroethyl)tetrahydro−, 2−oxide						
U188	Phenol						
D001	Solid waste that exhibits the characteristic of ignitability						
U132	Hexachlorophene						
U205	Selenium sulfide SeS2 (R,T)						

NYS DEC Manifested Waste Transactions for NYD980536593 continued −−−

WASTE CODE	WASTE DESCRIPTION	WASTE AMOUNT	WASTE UNITS	TRANSACTION TYPE	YEAR	HISTORIC MAXIMUM AMOUNT	HISTORIC MAXIMUM YEAR
More than one waste code was reported for the following waste amount:		45	POUNDS	TSD	2017		
U080	Methane, dichloro−						
U228	Ethene, trichloro−						
U188	Phenol						
D040	Trichlorethylene						
More than one waste code was reported for the following waste amount:		576	POUNDS	TSD	2017	1685	2016
D001	Solid waste that exhibits the characteristic of ignitability						
D035	Methyl ethyl ketone						
D007	Chromium						
D039	Tetrachloroethylene						
More than one waste code was reported for the following waste amount:		727	KILOGRAMS	TSD	2017	1073	2016
D007	Chromium						
D013	Lindane (1,2,3,4,5,6−hexachlorocyclohexane, gamma isomer).						
B002	Petroleum oil or other liquid containing 50 ppm < PCBs < 500 ppm						
D011	Silver						
More than one waste code was reported for the following waste amount:		4.35	POUNDS	TSD	2017	10	2016
P001	2H−1−Benzopyran−2−one, 4−hydroxy−3−(3−oxo−1−phenylbutyl)−, & salts, when present						
P075	Nicotine, & salts						
D004	Arsenic						
P012	Arsenic oxide As2O3						
P188	Benzoic acid (OR) Physostigmine salicylate						
More than one waste code was reported for the following waste amount:		60	POUNDS	TSD	2017	3680	2015
U002	2−Propanone (I)						
U056	Benzene, hexahydro− (I)						
U154	Methanol (I)						
U003	Acetonitrile (I,T)						
U112	Acetic acid ethyl ester (I)						
More than one waste code was reported for the following waste amount:		5200	POUNDS	TSD	2017	12400	2016
D001	Solid waste that exhibits the characteristic of ignitability						
D004	Arsenic						
D005	Barium						
F003	Spent non−halogenated solvents						
F005	Spent non−halogenated solvents						

NYS DEC Manifested Waste Transactions for NYD980536593 continued −−−

WASTE CODE	WASTE DESCRIPTION	WASTE AMOUNT	WASTE UNITS	TRANSACTION TYPE	YEAR	HISTORIC MAXIMUM AMOUNT	HISTORIC MAXIMUM YEAR
More than one waste code was reported for the following waste amount:		700	POUNDS	TSD	2017	800	2015
D001	Solid waste that exhibits the characteristic of ignitability						
D008	Lead						
D004	Arsenic						
D005	Barium						
F003	Spent non−halogenated solvents						
More than one waste code was reported for the following waste amount:		100	POUNDS	TSD	2017	400	2015
D001	Solid waste that exhibits the characteristic of ignitability						
D008	Lead						
D010	Selenium						
F005	Spent non−halogenated solvents						
F003	Spent non−halogenated solvents						
More than one waste code was reported for the following waste amount:		45	POUNDS	TSD	2017	205	2016
D001	Solid waste that exhibits the characteristic of ignitability						
D013	Lindane (1,2,3,4,5,6−hexachlorocyclohexane, gamma isomer).						
D022	Chloroform						
F002	Spent halogenated solvents						
More than one waste code was reported for the following waste amount:		3600	POUNDS	TSD	2017	10400	2016
D001	Solid waste that exhibits the characteristic of ignitability						
F003	Spent non−halogenated solvents						
F005	Spent non−halogenated solvents						
D004	Arsenic						
D005	Barium						
More than one waste code was reported for the following waste amount:		150	POUNDS	TSD	2017	525	2016
F003	Spent non−halogenated solvents						
D001	Solid waste that exhibits the characteristic of ignitability						
U003	Acetonitrile (I,T)						
D018	BENZENE						
More than one waste code was reported for the following waste amount:		206	POUNDS	TSD	2017		
F003	Spent non−halogenated solvents						
D002	Solid waste that exhibits the characteristic of corrosivity						
D011	Silver						
D001	Solid waste that exhibits the characteristic of ignitability						
D008	Lead						

NYS DEC Manifested Waste Transactions for NYD980536593 continued −−−

WASTE CODE	WASTE DESCRIPTION	WASTE AMOUNT	WASTE UNITS	TRANSACTION TYPE	YEAR	HISTORIC MAXIMUM AMOUNT	HISTORIC MAXIMUM YEAR
More than one waste code was reported for the following waste amount:		20	POUNDS	TSD	2017	31	2015
F003	Spent non−halogenated solvents						
U112	Acetic acid ethyl ester (I)						
F005	Spent non−halogenated solvents						
D001	Solid waste that exhibits the characteristic of ignitability						
More than one waste code was reported for the following waste amount:		60	POUNDS	TSD	2017	200	2015
F003	Spent non−halogenated solvents						
U154	Methanol (I)						
D035	Methyl ethyl ketone						
F005	Spent non−halogenated solvents						
D001	Solid waste that exhibits the characteristic of ignitability						
More than one waste code was reported for the following waste amount:		212	POUNDS	TSD	2017		
F005	Spent non−halogenated solvents						
D001	Solid waste that exhibits the characteristic of ignitability						
U002	2−Propanone (I)						
D035	Methyl ethyl ketone						
More than one waste code was reported for the following waste amount:		1300	POUNDS	TSD	2017	2730	2016
U010	Mitomycin C						
U188	Phenol						
U236	2,7−Naphthalenedisulfonic acid, 3,3−((3,3−dimethyl(1,1−biphen						
U058	2H−1,3,2−Oxazaphosphorin−2−amine, N,N−bis(2−chloroethyl)tetrahydro−, 2−oxide						
U205	Selenium sulfide SeS2 (R,T)						
More than one waste code was reported for the following waste amount:		2	POUNDS	TSD	2017	79	2016
D003	Solid waste that exhibits the characteristic of reactivity						
D001	Solid waste that exhibits the characteristic of ignitability						
U160	Methyl ethyl ketone peroxide						
D035	Methyl ethyl ketone						
More than one waste code was reported for the following waste amount:		155	POUNDS	TSD	2017		
D008	Lead						
D001	Solid waste that exhibits the characteristic of ignitability						
D010	Selenium						
F003	Spent non−halogenated solvents						
F005	Spent non−halogenated solvents						

NYS DEC Manifested Waste Transactions for NYD980536593 continued −−−

WASTE CODE	WASTE DESCRIPTION	WASTE AMOUNT	WASTE UNITS	TRANSACTION TYPE	YEAR	HISTORIC MAXIMUM AMOUNT	HISTORIC MAXIMUM YEAR
More than one waste code was reported for the following waste amount:		200	POUNDS	TSD	2017	400	2015
U010	Mitomycin C						
U034	Chloral						
U058	2H−1,3,2−Oxazaphosphorin−2−amine, N,N−bis(2−chloroethyl)tetrahydro−, 2−oxide						
U032	Chromic acid H2CrO4, calcium salt						
U035	Chlorambucil						
More than one waste code was reported for the following waste amount:		400	POUNDS	TSD	2017	1300	2016
D001	Solid waste that exhibits the characteristic of ignitability						
D008	Lead						
F003	Spent non−halogenated solvents						
F005	Spent non−halogenated solvents						
D010	Selenium						
More than one waste code was reported for the following waste amount:		4	POUNDS	TSD	2017	19	2016
D001	Solid waste that exhibits the characteristic of ignitability						
D022	Chloroform						
U188	Phenol						
F003	Spent non−halogenated solvents						
More than one waste code was reported for the following waste amount:		1023	POUNDS	TSD	2017	2459	2016
D003	Solid waste that exhibits the characteristic of reactivity						
D018	BENZENE						
D021	Chlorbenzene						
D001	Solid waste that exhibits the characteristic of ignitability						
D019	Carbon Tetrachloride						
More than one waste code was reported for the following waste amount:		5412	KILOGRAMS	TSD	2017		
F001	Spent halogenated solvents used in degreasing						
D040	Trichlorethylene						
B002	Petroleum oil or other liquid containing 50 ppm < PCBs < 500 ppm						
More than one waste code was reported for the following waste amount:		1600	POUNDS	TSD	2017	12300	2016
F001	Spent halogenated solvents used in degreasing						
F005	Spent non−halogenated solvents						
F007	Spent cyanide plating bath solutions from electroplating operations						
F004	Spent non−halogenated solvents						
F006	Wastewater treatment sludges from electroplating operations						

NYS DEC Manifested Waste Transactions for NYD980536593 continued −−−

WASTE CODE	WASTE DESCRIPTION	WASTE AMOUNT	WASTE UNITS	TRANSACTION TYPE	YEAR	HISTORIC MAXIMUM AMOUNT	HISTORIC MAXIMUM YEAR
More than one waste code was reported for the following waste amount:		700	POUNDS	TSD	2017	970	2016
F003	Spent non−halogenated solvents						
D018	BENZENE						
D001	Solid waste that exhibits the characteristic of ignitability						
D035	Methyl ethyl ketone						
More than one waste code was reported for the following waste amount:		2800	POUNDS	TSD	2017	3375	2016
F019	Wastewater treatment sludges from chemical conversion coating of aluminum						
D007	Chromium						
D002	Solid waste that exhibits the characteristic of corrosivity						
More than one waste code was reported for the following waste amount:		505	POUNDS	TSD	2017	631	2016
U002	2−Propanone (I)						
U188	Phenol						
D011	Silver						
U010	Mitomycin C						
D001	Solid waste that exhibits the characteristic of ignitability						
More than one waste code was reported for the following waste amount:		400	POUNDS	TSD	2017		
D001	Solid waste that exhibits the characteristic of ignitability						
D035	Methyl ethyl ketone						
D004	Arsenic						
F003	Spent non−halogenated solvents						
F005	Spent non−halogenated solvents						
More than one waste code was reported for the following waste amount:		16	POUNDS	TSD	2017		
D002	Solid waste that exhibits the characteristic of corrosivity						
D008	Lead						
D006	Cadmium						
D009	Mercury						
More than one waste code was reported for the following waste amount:		97	KILOGRAMS	TSD	2017		
F001	Spent halogenated solvents used in degreasing						
D029	1,1−Dicholoethylene						
D027	1,4−Dichlorobenzene						
D039	Tetrachloroethylene						
B002	Petroleum oil or other liquid containing 50 ppm < PCBs < 500 ppm						
More than one waste code was reported for the following waste amount:		14	KILOGRAMS	TSD	2017	272	2016
F001	Spent halogenated solvents used in degreasing						

NYS DEC Manifested Waste Transactions for NYD980536593 continued −−− see previous page

WASTE CODE	WASTE DESCRIPTION	WASTE AMOUNT	WASTE UNITS	TRANSACTION TYPE	YEAR	HISTORIC MAXIMUM AMOUNT	HISTORIC MAXIMUM YEAR
F003	Spent non−halogenated solvents						
F002	Spent halogenated solvents						
F004	Spent non−halogenated solvents						
B002	Petroleum oil or other liquid containing 50 ppm < PCBs < 500 ppm						
More than one waste code was reported for the following waste amount:		234	KILOGRAMS	TSD	2017		
F001	Spent halogenated solvents used in degreasing						
F003	Spent non−halogenated solvents						
F002	Spent halogenated solvents						
F004	Spent non−halogenated solvents						
B007	Other PCB Wastes including contaminated soil, solids, sludges, clothing, etc.						
More than one waste code was reported for the following waste amount:		60	POUNDS	TSD	2017	140	2016
F003	Spent non−halogenated solvents						
D018	BENZENE						
F005	Spent non−halogenated solvents						
D038	Pyridine						
More than one waste code was reported for the following waste amount:		480	POUNDS	TSD	2017		
U058	2H−1,3,2−Oxazaphosphorin−2−amine, N,N−bis(2−chloroethyl)tetrahydro−, 2−oxide						
U205	Selenium sulfide SeS2 (R,T)						
D007	Chromium						
U188	Phenol						
D001	Solid waste that exhibits the characteristic of ignitability						
More than one waste code was reported for the following waste amount:		12	KILOGRAMS	TSD	2017		
B002	Petroleum oil or other liquid containing 50 ppm < PCBs < 500 ppm						
D001	Solid waste that exhibits the characteristic of ignitability						
D002	Solid waste that exhibits the characteristic of corrosivity						
F002	Spent halogenated solvents						
F003	Spent non−halogenated solvents						
More than one waste code was reported for the following waste amount:		7200	POUNDS	TSD	2017		
D001	Solid waste that exhibits the characteristic of ignitability						
D004	Arsenic						
D005	Barium						
F003	Spent non−halogenated solvents						
F005	Spent non−halogenated solvents						
D007	Chromium						

NYS DEC Manifested Waste Transactions for NYD980536593 continued −−−

WASTE CODE	WASTE DESCRIPTION	WASTE AMOUNT	WASTE UNITS	TRANSACTION TYPE	YEAR	HISTORIC MAXIMUM AMOUNT	HISTORIC MAXIMUM YEAR
More than one waste code was reported for the following waste amount:		3	POUNDS	TSD	2017		
D009	Mercury						
D026	Cresol						
D024	m−Cresol						
More than one waste code was reported for the following waste amount:		40	POUNDS	TSD	2017		
F002	Spent halogenated solvents						
U213	Furan, tetrahydro−(I)						
D022	Chloroform						
F003	Spent non−halogenated solvents						
D001	Solid waste that exhibits the characteristic of ignitability						
More than one waste code was reported for the following waste amount:		80	POUNDS	TSD	2017	100	2016
F003	Spent non−halogenated solvents						
U002	2−Propanone (I)						
U112	Acetic acid ethyl ester (I)						
F005	Spent non−halogenated solvents						
U003	Acetonitrile (I,T)						
More than one waste code was reported for the following waste amount:		49	POUNDS	TSD	2017		
F004	Spent non−halogenated solvents						
D004	Arsenic						
D001	Solid waste that exhibits the characteristic of ignitability						
More than one waste code was reported for the following waste amount:		300	POUNDS	TSD	2017		
F005	Spent non−halogenated solvents						
D035	Methyl ethyl ketone						
D001	Solid waste that exhibits the characteristic of ignitability						
D007	Chromium						
More than one waste code was reported for the following waste amount:		50	POUNDS	TSD	2017		
P001	2H−1−Benzopyran−2−one, 4−hydroxy−3−(3−oxo−1−phenylbutyl)−, & salts, when present						
P042	1,2−Benzenediol, 4−((1−hydroxy−2−(methylamino)ethyl)						
P075	Nicotine, & salts						
P012	Arsenic oxide As2O3						
P046	Benzeneethanamine,alpha,alpha−dimethyl−						
P081	Nitroglycerine (R)						
More than one waste code was reported for the following waste amount:		167	POUNDS	TSD	2017	189	2016
U002	2−Propanone (I)						

NYS DEC Manifested Waste Transactions for NYD980536593 continued −−− see previous page

WASTE CODE	WASTE DESCRIPTION	WASTE AMOUNT	WASTE UNITS	TRANSACTION TYPE	YEAR	HISTORIC MAXIMUM AMOUNT	HISTORIC MAXIMUM YEAR
D018	BENZENE						
U154	Methanol (I)						
D035	Methyl ethyl ketone						
More than one waste code was reported for the following waste amount:		25	POUNDS	TSD	2017		
U007	Acrylamide						
U136	Arsinic acid, dimethyl−						
D005	Barium						
U080	Methane, dichloro−						
D004	Arsenic						
More than one waste code was reported for the following waste amount:		17	POUNDS	TSD	2017	21	2016
U010	Mitomycin C						
U058	2H−1,3,2−Oxazaphosphorin−2−amine, N,N−bis(2−chloroethyl)tetrahydro−, 2−oxide						
D001	Solid waste that exhibits the characteristic of ignitability						
U035	Chlorambucil						
U205	Selenium sulfide SeS2 (R,T)						
More than one waste code was reported for the following waste amount:		905	POUNDS	TSD	2017		
U010	Mitomycin C						
U058	2H−1,3,2−Oxazaphosphorin−2−amine, N,N−bis(2−chloroethyl)tetrahydro−, 2−oxide						
U150	L−Phenylalanine						
U035	Chlorambucil						
U059	5,12−Naphthacenedione, 8−acetyl−10−((3−amino−2,3,6−trideoxy)−						
More than one waste code was reported for the following waste amount:		137	POUNDS	TSD	2017		
U052	Cresol (Cresylic acid)						
U162	Methyl methacrylate (I,T)						
D001	Solid waste that exhibits the characteristic of ignitability						
U058	2H−1,3,2−Oxazaphosphorin−2−amine, N,N−bis(2−chloroethyl)tetrahydro−, 2−oxide						
U005	Acetamide, N−9H−fluoren−2−yl−						
More than one waste code was reported for the following waste amount:		40	POUNDS	TSD	2017		
U080	Methane, dichloro−						
U221	Benzenediamine, ar−methyl−						
More than one waste code was reported for the following waste amount:		67	POUNDS	TSD	2017		
U122	Formaldehyde						
D027	1,4−Dichlorobenzene						

NYS DEC Manifested Waste Transactions for NYD980536593 continued −−−

WASTE CODE	WASTE DESCRIPTION	WASTE AMOUNT	WASTE UNITS	TRANSACTION TYPE	YEAR	HISTORIC MAXIMUM AMOUNT	HISTORIC MAXIMUM YEAR
More than one waste code was reported for the following waste amount:		7	POUNDS	TSD	2017		
U124	Furan (I)						
D001	Solid waste that exhibits the characteristic of ignitability						
U213	Furan, tetrahydro−(I)						
More than one waste code was reported for the following waste amount:		168	POUNDS	TSD	2017		
U154	Methanol (I)						
D021	Chlorbenzene						
D018	BENZENE						
D035	Methyl ethyl ketone						
More than one waste code was reported for the following waste amount:		41	KILOGRAMS	TSD	2017		
B007	Other PCB Wastes including contaminated soil, solids, sludges, clothing, etc.						
D001	Solid waste that exhibits the characteristic of ignitability						
D002	Solid waste that exhibits the characteristic of corrosivity						
D013	Lindane (1,2,3,4,5,6−hexachlorocyclohexane, gamma isomer).						
D022	Chloroform						
More than one waste code was reported for the following waste amount:		800	POUNDS	TSD	2017		
D001	Solid waste that exhibits the characteristic of ignitability						
D004	Arsenic						
F003	Spent non−halogenated solvents						
F005	Spent non−halogenated solvents						
D005	Barium						
More than one waste code was reported for the following waste amount:		4000	POUNDS	TSD	2017		
D001	Solid waste that exhibits the characteristic of ignitability						
D008	Lead						
F003	Spent non−halogenated solvents						
F005	Spent non−halogenated solvents						
D010	Selenium						
D035	Methyl ethyl ketone						
More than one waste code was reported for the following waste amount:		4625	POUNDS	TSD	2017		
D001	Solid waste that exhibits the characteristic of ignitability						
D010	Selenium						
D004	Arsenic						
D018	BENZENE						

NYS DEC Manifested Waste Transactions for NYD980536593 continued −−−

WASTE CODE	WASTE DESCRIPTION	WASTE AMOUNT	WASTE UNITS	TRANSACTION TYPE	YEAR	HISTORIC MAXIMUM AMOUNT	HISTORIC MAXIMUM YEAR
More than one waste code was reported for the following waste amount:		400	POUNDS	TSD	2017		
D001	Solid waste that exhibits the characteristic of ignitability						
D010	Selenium						
D008	Lead						
D035	Methyl ethyl ketone						
F003	Spent non−halogenated solvents						
F005	Spent non−halogenated solvents						
More than one waste code was reported for the following waste amount:		50	POUNDS	TSD	2017		
D001	Solid waste that exhibits the characteristic of ignitability						
D019	Carbon Tetrachloride						
D022	Chloroform						
F032	Wastewaters, process residuals, preservative drippage, and spent formulations						
More than one waste code was reported for the following waste amount:		1113	POUNDS	TSD	2017		
D001	Solid waste that exhibits the characteristic of ignitability						
D019	Carbon Tetrachloride						
D028	1,2−Dichloroethane						
D018	BENZENE						
D021	Chlorbenzene						
More than one waste code was reported for the following waste amount:		100	POUNDS	TSD	2017		
D001	Solid waste that exhibits the characteristic of ignitability						
D022	Chloroform						
D032	Hexachlorobenzene						
F003	Spent non−halogenated solvents						
More than one waste code was reported for the following waste amount:		50	POUNDS	TSD	2017		
D001	Solid waste that exhibits the characteristic of ignitability						
D022	Chloroform						
F002	Spent halogenated solvents						
D019	Carbon Tetrachloride						
More than one waste code was reported for the following waste amount:		300	POUNDS	TSD	2017		
D001	Solid waste that exhibits the characteristic of ignitability						
U001	Ethanal (I)						
U002	2−Propanone (I)						
U080	Methane, dichloro−						

NYS DEC Manifested Waste Transactions for NYD980536593 continued −−−

WASTE CODE	WASTE DESCRIPTION	WASTE AMOUNT	WASTE UNITS	TRANSACTION TYPE	YEAR	HISTORIC MAXIMUM AMOUNT	HISTORIC MAXIMUM YEAR
More than one waste code was reported for the following waste amount:		12	POUNDS	TSD	2017		
D001	Solid waste that exhibits the characteristic of ignitability						
U031	n−Butyl alcohol (I)						
U154	Methanol (I)						
D018	BENZENE						
U019	Benzene (I,T)						
More than one waste code was reported for the following waste amount:		5	POUNDS	TSD	2017		
D002	Solid waste that exhibits the characteristic of corrosivity						
D006	Cadmium						
D004	Arsenic						
D009	Mercury						
More than one waste code was reported for the following waste amount:		85	POUNDS	TSD	2017		
D002	Solid waste that exhibits the characteristic of corrosivity						
D006	Cadmium						
D009	Mercury						
D004	Arsenic						
D008	Lead						
More than one waste code was reported for the following waste amount:		10	POUNDS	TSD	2017		
D002	Solid waste that exhibits the characteristic of corrosivity						
D006	Cadmium						
D009	Mercury						
D008	Lead						
More than one waste code was reported for the following waste amount:		22	POUNDS	TSD	2017		
D003	Solid waste that exhibits the characteristic of reactivity						
D001	Solid waste that exhibits the characteristic of ignitability						
D038	Pyridine						
U147	Maleic anhydride						
D002	Solid waste that exhibits the characteristic of corrosivity						
More than one waste code was reported for the following waste amount:		1	POUNDS	TSD	2017		
D003	Solid waste that exhibits the characteristic of reactivity						
D001	Solid waste that exhibits the characteristic of ignitability						
P075	Nicotine, & salts						
D002	Solid waste that exhibits the characteristic of corrosivity						

NYS DEC Manifested Waste Transactions for NYD980536593 continued −−−

WASTE CODE	WASTE DESCRIPTION	WASTE AMOUNT	WASTE UNITS	TRANSACTION TYPE	YEAR	HISTORIC MAXIMUM AMOUNT	HISTORIC MAXIMUM YEAR
More than one waste code was reported for the following waste amount:		40	POUNDS	TSD	2017		
D003	Solid waste that exhibits the characteristic of reactivity						
D001	Solid waste that exhibits the characteristic of ignitability						
U008	Acrylic acid (I)						
D007	Chromium						
More than one waste code was reported for the following waste amount:		1	POUNDS	TSD	2017		
D003	Solid waste that exhibits the characteristic of reactivity						
D004	Arsenic						
U136	Arsinic acid, dimethyl−						
More than one waste code was reported for the following waste amount:		25	POUNDS	TSD	2017		
D003	Solid waste that exhibits the characteristic of reactivity						
D005	Barium						
D002	Solid waste that exhibits the characteristic of corrosivity						
D008	Lead						
More than one waste code was reported for the following waste amount:		1	POUNDS	TSD	2017		
D003	Solid waste that exhibits the characteristic of reactivity						
D006	Cadmium						
D001	Solid waste that exhibits the characteristic of ignitability						
D010	Selenium						
More than one waste code was reported for the following waste amount:		20	POUNDS	TSD	2017		
D003	Solid waste that exhibits the characteristic of reactivity						
D008	Lead						
D006	Cadmium						
More than one waste code was reported for the following waste amount:		2	POUNDS	TSD	2017		
D003	Solid waste that exhibits the characteristic of reactivity						
P106	Sodium cyanide Na(CN)						
D002	Solid waste that exhibits the characteristic of corrosivity						
P029	Copper cyanide Cu(CN)						
P121	Zinc cyanide Zn(CN)2						
More than one waste code was reported for the following waste amount:		3	POUNDS	TSD	2017		
D003	Solid waste that exhibits the characteristic of reactivity						
P120	Vanadium oxide V2O5						
P105	Sodium azide						
D006	Cadmium						

NYS DEC Manifested Waste Transactions for NYD980536593 continued −−−

WASTE CODE	WASTE DESCRIPTION	WASTE AMOUNT	WASTE UNITS	TRANSACTION TYPE	YEAR	HISTORIC MAXIMUM AMOUNT	HISTORIC MAXIMUM YEAR
More than one waste code was reported for the following waste amount:		35	POUNDS	TSD	2017		
D003	Solid waste that exhibits the characteristic of reactivity						
U007	Acrylamide						
D006	Cadmium						
F002	Spent halogenated solvents						
U080	Methane, dichloro−						
More than one waste code was reported for the following waste amount:		25	POUNDS	TSD	2017		
D003	Solid waste that exhibits the characteristic of reactivity						
U031	n−Butyl alcohol (I)						
U359	Ethanol, 2−ethoxy−						
U001	Ethanal (I)						
U112	Acetic acid ethyl ester (I)						
More than one waste code was reported for the following waste amount:		2	POUNDS	TSD	2017		
D003	Solid waste that exhibits the characteristic of reactivity						
U052	Cresol (Cresylic acid)						
More than one waste code was reported for the following waste amount:		30	POUNDS	TSD	2017		
D003	Solid waste that exhibits the characteristic of reactivity						
U052	Cresol (Cresylic acid)						
D005	Barium						
F002	Spent halogenated solvents						
D002	Solid waste that exhibits the characteristic of corrosivity						
More than one waste code was reported for the following waste amount:		35	POUNDS	TSD	2017		
D003	Solid waste that exhibits the characteristic of reactivity						
U092	Methanamine, N−methyl− (I)						
D001	Solid waste that exhibits the characteristic of ignitability						
F005	Spent non−halogenated solvents						
U113	Ethyl acrylate (I)						
More than one waste code was reported for the following waste amount:		15	POUNDS	TSD	2017		
D003	Solid waste that exhibits the characteristic of reactivity						
U204	Selenious acid						
D004	Arsenic						
U144	Lead acetate						
U219	Thiourea						

NYS DEC Manifested Waste Transactions for NYD980536593 continued −−−

WASTE CODE	WASTE DESCRIPTION	WASTE AMOUNT	WASTE UNITS	TRANSACTION TYPE	YEAR	HISTORIC MAXIMUM AMOUNT	HISTORIC MAXIMUM YEAR
More than one waste code was reported for the following waste amount:		24	POUNDS	TSD	2017		
D004	Arsenic						
D006	Cadmium						
D010	Selenium						
D005	Barium						
D008	Lead						
More than one waste code was reported for the following waste amount:		102	POUNDS	TSD	2017		
D007	Chromium						
D035	Methyl ethyl ketone						
D018	BENZENE						
More than one waste code was reported for the following waste amount:		400	POUNDS	TSD	2017		
D008	Lead						
D001	Solid waste that exhibits the characteristic of ignitability						
D035	Methyl ethyl ketone						
F003	Spent non−halogenated solvents						
More than one waste code was reported for the following waste amount:		800	POUNDS	TSD	2017		
D008	Lead						
D010	Selenium						
D011	Silver						
F006	Wastewater treatment sludges from electroplating operations						
More than one waste code was reported for the following waste amount:		400	POUNDS	TSD	2017		
D008	Lead						
D010	Selenium						
F003	Spent non−halogenated solvents						
F005	Spent non−halogenated solvents						
D001	Solid waste that exhibits the characteristic of ignitability						
More than one waste code was reported for the following waste amount:		1	POUNDS	TSD	2017		
D017	2,4,5−TP Silvex (2,4,5−Trichlorphenoxypropionic acid).						
D033	Hexachlorobutadiene						
D041	2,4,5−Trichlorophenol						
D042	2,4,6−Trichlorophenol						
F027	Discarded unused formulations						
More than one waste code was reported for the following waste amount:		25	POUNDS	TSD	2017		
D035	Methyl ethyl ketone						

NYS DEC Manifested Waste Transactions for NYD980536593 continued −−− see previous page

WASTE CODE	WASTE DESCRIPTION	WASTE AMOUNT	WASTE UNITS	TRANSACTION TYPE	YEAR	HISTORIC MAXIMUM AMOUNT	HISTORIC MAXIMUM YEAR
U154	Methanol (I)						
D002	Solid waste that exhibits the characteristic of corrosivity						
D038	Pyridine						
D001	Solid waste that exhibits the characteristic of ignitability						
More than one waste code was reported for the following waste amount:		15	POUNDS	TSD	2017		
F001	Spent halogenated solvents used in degreasing						
D019	Carbon Tetrachloride						
U211	Methane, tetrachloro−						
D022	Chloroform						
More than one waste code was reported for the following waste amount:		153	POUNDS	TSD	2017		
F001	Spent halogenated solvents used in degreasing						
F003	Spent non−halogenated solvents						
U404	Ethanamine, N,N−diethyl (OR) Triethylamine						
F002	Spent halogenated solvents						
F005	Spent non−halogenated solvents						
More than one waste code was reported for the following waste amount:		10	POUNDS	TSD	2017		
F001	Spent halogenated solvents used in degreasing						
F005	Spent non−halogenated solvents						
D038	Pyridine						
F002	Spent halogenated solvents						
D001	Solid waste that exhibits the characteristic of ignitability						
More than one waste code was reported for the following waste amount:		250	POUNDS	TSD	2017		
F002	Spent halogenated solvents						
F005	Spent non−halogenated solvents						
D003	Solid waste that exhibits the characteristic of reactivity						
F003	Spent non−halogenated solvents						
U002	2−Propanone (I)						
More than one waste code was reported for the following waste amount:		389	POUNDS	TSD	2017		
F002	Spent halogenated solvents						
F005	Spent non−halogenated solvents						
U110	1−Propanamine, N−propyl− (I)						
F003	Spent non−halogenated solvents						
U003	Acetonitrile (I,T)						

NYS DEC Manifested Waste Transactions for NYD980536593 continued −−−

WASTE CODE	WASTE DESCRIPTION	WASTE AMOUNT	WASTE UNITS	TRANSACTION TYPE	YEAR	HISTORIC MAXIMUM AMOUNT	HISTORIC MAXIMUM YEAR
More than one waste code was reported for the following waste amount:		27	POUNDS	TSD	2017		
F002	Spent halogenated solvents						
F005	Spent non−halogenated solvents						
U213	Furan, tetrahydro−(I)						
F003	Spent non−halogenated solvents						
U108	1,4−Diethyleneoxide						
More than one waste code was reported for the following waste amount:		25	POUNDS	TSD	2017		
F002	Spent halogenated solvents						
U117	Ethane, 1,1−oxybis−(I)						
D002	Solid waste that exhibits the characteristic of corrosivity						
F003	Spent non−halogenated solvents						
D001	Solid waste that exhibits the characteristic of ignitability						
More than one waste code was reported for the following waste amount:		40	POUNDS	TSD	2017		
F003	Spent non−halogenated solvents						
D001	Solid waste that exhibits the characteristic of ignitability						
D024	m−Cresol						
F004	Spent non−halogenated solvents						
D002	Solid waste that exhibits the characteristic of corrosivity						
More than one waste code was reported for the following waste amount:		80	POUNDS	TSD	2017		
F003	Spent non−halogenated solvents						
D006	Cadmium						
D009	Mercury						
D001	Solid waste that exhibits the characteristic of ignitability						
D008	Lead						
More than one waste code was reported for the following waste amount:		4610	POUNDS	TSD	2017		
F003	Spent non−halogenated solvents						
F005	Spent non−halogenated solvents						
D022	Chloroform						
F004	Spent non−halogenated solvents						
D001	Solid waste that exhibits the characteristic of ignitability						
More than one waste code was reported for the following waste amount:		300	POUNDS	TSD	2017		
F003	Spent non−halogenated solvents						
F005	Spent non−halogenated solvents						
D035	Methyl ethyl ketone						
D010	Selenium						

NYS DEC Manifested Waste Transactions for NYD980536593 continued −−− see previous page

WASTE CODE	WASTE DESCRIPTION	WASTE AMOUNT	WASTE UNITS	TRANSACTION TYPE	YEAR	HISTORIC MAXIMUM AMOUNT	HISTORIC MAXIMUM YEAR
D001	Solid waste that exhibits the characteristic of ignitability						
More than one waste code was reported for the following waste amount:		600	POUNDS	TSD	2017		
F003	Spent non−halogenated solvents						
U002	2−Propanone (I)						
D038	Pyridine						
F005	Spent non−halogenated solvents						
D001	Solid waste that exhibits the characteristic of ignitability						
More than one waste code was reported for the following waste amount:		1250	POUNDS	TSD	2017		
F003	Spent non−halogenated solvents						
U002	2−Propanone (I)						
U196	Pyridine						
F005	Spent non−halogenated solvents						
U154	Methanol (I)						
D038	Pyridine						
More than one waste code was reported for the following waste amount:		98	POUNDS	TSD	2017		
F003	Spent non−halogenated solvents						
U003	Acetonitrile (I,T)						
U154	Methanol (I)						
U001	Ethanal (I)						
U117	Ethane, 1,1−oxybis−(I)						
More than one waste code was reported for the following waste amount:		500	POUNDS	TSD	2017		
F003	Spent non−halogenated solvents						
U003	Acetonitrile (I,T)						
U220	Toluene						
U002	2−Propanone (I)						
U154	Methanol (I)						
More than one waste code was reported for the following waste amount:		45	POUNDS	TSD	2017		
F003	Spent non−halogenated solvents						
U031	n−Butyl alcohol (I)						
D001	Solid waste that exhibits the characteristic of ignitability						
More than one waste code was reported for the following waste amount:		40	POUNDS	TSD	2017		
F003	Spent non−halogenated solvents						
U031	n−Butyl alcohol (I)						
D038	Pyridine						

NYS DEC Manifested Waste Transactions for NYD980536593 continued −−− see previous page

WASTE CODE	WASTE DESCRIPTION	WASTE AMOUNT	WASTE UNITS	TRANSACTION TYPE	YEAR	HISTORIC MAXIMUM AMOUNT	HISTORIC MAXIMUM YEAR
F005	Spent non−halogenated solvents						
D001	Solid waste that exhibits the characteristic of ignitability						
More than one waste code was reported for the following waste amount:		21	POUNDS	TSD	2017		
F003	Spent non−halogenated solvents						
U031	n−Butyl alcohol (I)						
U161	Pentanol, 4−methyl−						
F005	Spent non−halogenated solvents						
U112	Acetic acid ethyl ester (I)						
More than one waste code was reported for the following waste amount:		190	POUNDS	TSD	2017		
F003	Spent non−halogenated solvents						
U092	Methanamine, N−methyl− (I)						
D001	Solid waste that exhibits the characteristic of ignitability						
F005	Spent non−halogenated solvents						
U404	Ethanamine, N,N−diethyl (OR) Triethylamine						
More than one waste code was reported for the following waste amount:		75	POUNDS	TSD	2017		
F003	Spent non−halogenated solvents						
U112	Acetic acid ethyl ester (I)						
U108	1,4−Diethyleneoxide						
D001	Solid waste that exhibits the characteristic of ignitability						
More than one waste code was reported for the following waste amount:		30	POUNDS	TSD	2017		
F003	Spent non−halogenated solvents						
U154	Methanol (I)						
D035	Methyl ethyl ketone						
D001	Solid waste that exhibits the characteristic of ignitability						
More than one waste code was reported for the following waste amount:		25	POUNDS	TSD	2017		
F004	Spent non−halogenated solvents						
D011	Silver						
D002	Solid waste that exhibits the characteristic of corrosivity						
D024	m−Cresol						
More than one waste code was reported for the following waste amount:		60	POUNDS	TSD	2017		
F004	Spent non−halogenated solvents						
D022	Chloroform						
D002	Solid waste that exhibits the characteristic of corrosivity						
D024	m−Cresol						

NYS DEC Manifested Waste Transactions for NYD980536593 continued −−−

WASTE CODE	WASTE DESCRIPTION	WASTE AMOUNT	WASTE UNITS	TRANSACTION TYPE	YEAR	HISTORIC MAXIMUM AMOUNT	HISTORIC MAXIMUM YEAR
More than one waste code was reported for the following waste amount:		100	POUNDS	TSD	2017		
F005	Spent non−halogenated solvents						
D035	Methyl ethyl ketone						
D007	Chromium						
More than one waste code was reported for the following waste amount:		980	POUNDS	TSD	2017		
F006	Wastewater treatment sludges from electroplating operations						
D008	Lead						
D001	Solid waste that exhibits the characteristic of ignitability						
D010	Selenium						
More than one waste code was reported for the following waste amount:		1	POUNDS	TSD	2017		
P001	2H−1−Benzopyran−2−one, 4−hydroxy−3−(3−oxo−1−phenylbutyl)−, & salts, when present						
D004	Arsenic						
P012	Arsenic oxide As2O3						
More than one waste code was reported for the following waste amount:		51	POUNDS	TSD	2017		
P001	2H−1−Benzopyran−2−one, 4−hydroxy−3−(3−oxo−1−phenylbutyl)−, & salts, when present						
P075	Nicotine, & salts						
D001	Solid waste that exhibits the characteristic of ignitability						
More than one waste code was reported for the following waste amount:		5	POUNDS	TSD	2017		
P001	2H−1−Benzopyran−2−one, 4−hydroxy−3−(3−oxo−1−phenylbutyl)−, & salts, when present						
U144	Lead acetate						
D008	Lead						
F002	Spent halogenated solvents						
D005	Barium						
More than one waste code was reported for the following waste amount:		0.70	POUNDS	TSD	2017		
P077	p−Nitroaniline						
P093	Phenylthiourea						
P116	Hydrazinecarbothioamide						
More than one waste code was reported for the following waste amount:		10	POUNDS	TSD	2017		
P105	Sodium azide						
D010	Selenium						
More than one waste code was reported for the following waste amount:		0.08	POUNDS	TSD	2017		
P105	Sodium azide						
P030	Cyanides (soluble cyanide salts), not otherwise specified						

NYS DEC Manifested Waste Transactions for NYD980536593 continued −−− see previous page

WASTE CODE	WASTE DESCRIPTION	WASTE AMOUNT	WASTE UNITS	TRANSACTION TYPE	YEAR	HISTORIC MAXIMUM AMOUNT	HISTORIC MAXIMUM YEAR
More than one waste code was reported for the following waste amount:		95	POUNDS	TSD	2017		
U001	Ethanal (I)						
U019	Benzene (I,T)						
U112	Acetic acid ethyl ester (I)						
U002	2−Propanone (I)						
U108	1,4−Diethyleneoxide						
More than one waste code was reported for the following waste amount:		25	POUNDS	TSD	2017		
U002	2−Propanone (I)						
U196	Pyridine						
D001	Solid waste that exhibits the characteristic of ignitability						
U159	2−Butanone (I,T)						
U239	Xylene (I)						
More than one waste code was reported for the following waste amount:		15	POUNDS	TSD	2017		
U002	2−Propanone (I)						
U239	Xylene (I)						
D035	Methyl ethyl ketone						
U159	2−Butanone (I,T)						
D001	Solid waste that exhibits the characteristic of ignitability						
More than one waste code was reported for the following waste amount:		40	POUNDS	TSD	2017		
U003	Acetonitrile (I,T)						
D001	Solid waste that exhibits the characteristic of ignitability						
U122	Formaldehyde						
D002	Solid waste that exhibits the characteristic of corrosivity						
More than one waste code was reported for the following waste amount:		95	POUNDS	TSD	2017		
U003	Acetonitrile (I,T)						
U154	Methanol (I)						
P022	Carbon disulfide						
U077	Ethylene dichloride						
U213	Furan, tetrahydro−(I)						
More than one waste code was reported for the following waste amount:		12	POUNDS	TSD	2017		
U007	Acrylamide						
D004	Arsenic						
D006	Cadmium						
U236	2,7−Naphthalenedisulfonic acid, 3,3−((3,3−dimethyl(1,1−biphen						

NYS DEC Manifested Waste Transactions for NYD980536593 continued −−− see previous page

WASTE CODE	WASTE DESCRIPTION	WASTE AMOUNT	WASTE UNITS	TRANSACTION TYPE	YEAR	HISTORIC MAXIMUM AMOUNT	HISTORIC MAXIMUM YEAR
D005	Barium						
More than one waste code was reported for the following waste amount:		35	POUNDS	TSD	2017		
U007	Acrylamide						
D007	Chromium						
D022	Chloroform						
U044	Chloroform						
D010	Selenium						
More than one waste code was reported for the following waste amount:		25	POUNDS	TSD	2017		
U007	Acrylamide						
D007	Chromium						
D022	Chloroform						
U044	Chloroform						
D011	Silver						
More than one waste code was reported for the following waste amount:		15	POUNDS	TSD	2017		
U007	Acrylamide						
U044	Chloroform						
D008	Lead						
U012	Aniline (I,T)						
D004	Arsenic						
More than one waste code was reported for the following waste amount:		20	POUNDS	TSD	2017		
U007	Acrylamide						
U044	Chloroform						
D008	Lead						
U012	Aniline (I,T)						
U188	Phenol						
More than one waste code was reported for the following waste amount:		10	POUNDS	TSD	2017		
U007	Acrylamide						
U136	Arsinic acid, dimethyl−						
U170	p−Nitrophenol						
U044	Chloroform						
U169	Nitrobenzene (I,T)						
More than one waste code was reported for the following waste amount:		22	POUNDS	TSD	2017		
U007	Acrylamide						
U136	Arsinic acid, dimethyl−						

NYS DEC Manifested Waste Transactions for NYD980536593 continued −−− see previous page

WASTE CODE	WASTE DESCRIPTION	WASTE AMOUNT	WASTE UNITS	TRANSACTION TYPE	YEAR	HISTORIC MAXIMUM AMOUNT	HISTORIC MAXIMUM YEAR
U236	2,7−Naphthalenedisulfonic acid, 3,3−((3,3−dimethyl(1,1−biphen						
U044	Chloroform						
U188	Phenol						
More than one waste code was reported for the following waste amount:		50	POUNDS	TSD	2017		
U007	Acrylamide						
U174	N−Nitrosodiethylamine						
U010	Mitomycin C						
D022	Chloroform						
More than one waste code was reported for the following waste amount:		84	POUNDS	TSD	2017		
U007	Acrylamide						
U188	Phenol						
D006	Cadmium						
U044	Chloroform						
D005	Barium						
More than one waste code was reported for the following waste amount:		72	POUNDS	TSD	2017		
U007	Acrylamide						
U188	Phenol						
D007	Chromium						
U044	Chloroform						
D005	Barium						
More than one waste code was reported for the following waste amount:		15	POUNDS	TSD	2017		
U010	Mitomycin C						
D011	Silver						
More than one waste code was reported for the following waste amount:		2	POUNDS	TSD	2017		
U012	Aniline (I,T)						
D022	Chloroform						
More than one waste code was reported for the following waste amount:		20	POUNDS	TSD	2017		
U012	Aniline (I,T)						
U188	Phenol						
D022	Chloroform						
U044	Chloroform						
D005	Barium						

NYS DEC Manifested Waste Transactions for NYD980536593 continued −−−

WASTE CODE	WASTE DESCRIPTION	WASTE AMOUNT	WASTE UNITS	TRANSACTION TYPE	YEAR	HISTORIC MAXIMUM AMOUNT	HISTORIC MAXIMUM YEAR
More than one waste code was reported for the following waste amount:		30	POUNDS	TSD	2017		
U019	Benzene (I,T)						
U161	Pentanol, 4−methyl−						
U220	Toluene						
U154	Methanol (I)						
U213	Furan, tetrahydro−(I)						
More than one waste code was reported for the following waste amount:		30	POUNDS	TSD	2017		
U031	n−Butyl alcohol (I)						
U077	Ethylene dichloride						
U117	Ethane, 1,1−oxybis−(I)						
U056	Benzene, hexahydro− (I)						
U112	Acetic acid ethyl ester (I)						
More than one waste code was reported for the following waste amount:		120	POUNDS	TSD	2017		
U033	Carbon oxyfluoride (R,T)						
U122	Formaldehyde						
U201	1,3−Benzenediol						
More than one waste code was reported for the following waste amount:		60	POUNDS	TSD	2017		
U037	Chlorobenzene						
D001	Solid waste that exhibits the characteristic of ignitability						
D038	Pyridine						
U196	Pyridine						
D021	Chlorbenzene						
More than one waste code was reported for the following waste amount:		15	POUNDS	TSD	2017		
U037	Chlorobenzene						
U162	Methyl methacrylate (I,T)						
U213	Furan, tetrahydro−(I)						
U125	2−Furancarboxaldehyde (I)						
U196	Pyridine						
More than one waste code was reported for the following waste amount:		19	POUNDS	TSD	2017		
U044	Chloroform						
D004	Arsenic						
D022	Chloroform						
U188	Phenol						
D007	Chromium						

NYS DEC Manifested Waste Transactions for NYD980536593 continued −−−

WASTE CODE	WASTE DESCRIPTION	WASTE AMOUNT	WASTE UNITS	TRANSACTION TYPE	YEAR	HISTORIC MAXIMUM AMOUNT	HISTORIC MAXIMUM YEAR
More than one waste code was reported for the following waste amount:		10	POUNDS	TSD	2017		
U044	Chloroform						
U070	Benzene, 1,2−dichloro−						
U197	p−Benzoquinone						
U048	Phenol, 2−chloro−						
U101	Phenol, 2,4−dimethyl−						
More than one waste code was reported for the following waste amount:		250	POUNDS	TSD	2017		
U044	Chloroform						
U080	Methane, dichloro−						
U058	2H−1,3,2−Oxazaphosphorin−2−amine, N,N−bis(2−chloroethyl)tetrahydro−, 2−oxide						
D022	Chloroform						
More than one waste code was reported for the following waste amount:		40	POUNDS	TSD	2017		
U044	Chloroform						
U080	Methane, dichloro−						
U070	Benzene, 1,2−dichloro−						
More than one waste code was reported for the following waste amount:		125	POUNDS	TSD	2017		
U044	Chloroform						
U080	Methane, dichloro−						
U188	Phenol						
U052	Cresol (Cresylic acid)						
U101	Phenol, 2,4−dimethyl−						
More than one waste code was reported for the following waste amount:		65	POUNDS	TSD	2017		
U044	Chloroform						
U080	Methane, dichloro−						
U188	Phenol						
U052	Cresol (Cresylic acid)						
U144	Lead acetate						
More than one waste code was reported for the following waste amount:		6	POUNDS	TSD	2017		
U044	Chloroform						
U107	1,2−Benzenedicarboxylic acid, dioctyl ester						
U069	1,2−Benzenedicarboxylic acid, dibutyl ester						
D022	Chloroform						
More than one waste code was reported for the following waste amount:		12	POUNDS	TSD	2017		
U044	Chloroform						

NYS DEC Manifested Waste Transactions for NYD980536593 continued −−− see previous page

WASTE CODE	WASTE DESCRIPTION	WASTE AMOUNT	WASTE UNITS	TRANSACTION TYPE	YEAR	HISTORIC MAXIMUM AMOUNT	HISTORIC MAXIMUM YEAR
U188	Phenol						
D008	Lead						
U144	Lead acetate						
D007	Chromium						
More than one waste code was reported for the following waste amount:		25	POUNDS	TSD	2017		
U044	Chloroform						
U201	1,3−Benzenediol						
D008	Lead						
U188	Phenol						
D006	Cadmium						
More than one waste code was reported for the following waste amount:		10	POUNDS	TSD	2017		
U044	Chloroform						
U238	Carbamic acid, ethyl ester						
D005	Barium						
U188	Phenol						
D002	Solid waste that exhibits the characteristic of corrosivity						
More than one waste code was reported for the following waste amount:		40	POUNDS	TSD	2017		
U052	Cresol (Cresylic acid)						
D023	o−Cresol						
U188	Phenol						
D026	Cresol						
More than one waste code was reported for the following waste amount:		92	POUNDS	TSD	2017		
U052	Cresol (Cresylic acid)						
U162	Methyl methacrylate (I,T)						
D001	Solid waste that exhibits the characteristic of ignitability						
U050	Chrysene						
U205	Selenium sulfide SeS2 (R,T)						
More than one waste code was reported for the following waste amount:		10	POUNDS	TSD	2017		
U068	Methylene bromide						
U228	Ethene, trichloro−						
U144	Lead acetate						
D008	Lead						
More than one waste code was reported for the following waste amount:		20	POUNDS	TSD	2017		
U080	Methane, dichloro−						

NYS DEC Manifested Waste Transactions for NYD980536593 continued −−− see previous page

WASTE CODE	WASTE DESCRIPTION	WASTE AMOUNT	WASTE UNITS	TRANSACTION TYPE	YEAR	HISTORIC MAXIMUM AMOUNT	HISTORIC MAXIMUM YEAR
D001	Solid waste that exhibits the characteristic of ignitability						
D039	Tetrachloroethylene						
U210	Tetrachloroethylene						
D022	Chloroform						
More than one waste code was reported for the following waste amount:		25	POUNDS	TSD	2017		
U080	Methane, dichloro−						
D019	Carbon Tetrachloride						
More than one waste code was reported for the following waste amount:		40	POUNDS	TSD	2017		
U080	Methane, dichloro−						
D022	Chloroform						
U169	Nitrobenzene (I,T)						
More than one waste code was reported for the following waste amount:		1	POUNDS	TSD	2017		
U092	Methanamine, N−methyl− (I)						
D002	Solid waste that exhibits the characteristic of corrosivity						
More than one waste code was reported for the following waste amount:		10	POUNDS	TSD	2017		
U095	3,3−Dimethylbenzidine						
U218	Thioacetamide						
U167	1−Naphthalenamine						
D011	Silver						
More than one waste code was reported for the following waste amount:		20	POUNDS	TSD	2017		
U108	1,4−Diethyleneoxide						
U161	Pentanol, 4−methyl−						
U124	Furan (I)						
D001	Solid waste that exhibits the characteristic of ignitability						
More than one waste code was reported for the following waste amount:		80	POUNDS	TSD	2017		
U108	1,4−Diethyleneoxide						
U196	Pyridine						
D001	Solid waste that exhibits the characteristic of ignitability						
U113	Ethyl acrylate (I)						
U213	Furan, tetrahydro−(I)						
More than one waste code was reported for the following waste amount:		38	POUNDS	TSD	2017		
U112	Acetic acid ethyl ester (I)						
U404	Ethanamine, N,N−diethyl (OR) Triethylamine						

NYS DEC Manifested Waste Transactions for NYD980536593 continued −−− see previous page

WASTE CODE	WASTE DESCRIPTION	WASTE AMOUNT	WASTE UNITS	TRANSACTION TYPE	YEAR	HISTORIC MAXIMUM AMOUNT	HISTORIC MAXIMUM YEAR
D002	Solid waste that exhibits the characteristic of corrosivity						
U196	Pyridine						
D001	Solid waste that exhibits the characteristic of ignitability						
More than one waste code was reported for the following waste amount:		14	POUNDS	TSD	2017		
U122	Formaldehyde						
U188	Phenol						
U037	Chlorobenzene						
D005	Barium						
More than one waste code was reported for the following waste amount:		10	POUNDS	TSD	2017		
U135	Hydrogen sulfide						
D036	Nitrobenzene						
U169	Nitrobenzene (I,T)						
More than one waste code was reported for the following waste amount:		8	POUNDS	TSD	2017		
U149	Propanedinitrile						
U353	p−Toluidine						
U211	Methane, tetrachloro−						
D019	Carbon Tetrachloride						
More than one waste code was reported for the following waste amount:		10	POUNDS	TSD	2017		
U154	Methanol (I)						
D001	Solid waste that exhibits the characteristic of ignitability						
U002	2−Propanone (I)						
U162	Methyl methacrylate (I,T)						
More than one waste code was reported for the following waste amount:		124	POUNDS	TSD	2017		
U154	Methanol (I)						
D027	1,4−Dichlorobenzene						
D018	BENZENE						
D035	Methyl ethyl ketone						
More than one waste code was reported for the following waste amount:		9	POUNDS	TSD	2017		
U162	Methyl methacrylate (I,T)						
D035	Methyl ethyl ketone						
D001	Solid waste that exhibits the characteristic of ignitability						
More than one waste code was reported for the following waste amount:		10	POUNDS	TSD	2017		
U188	Phenol						

NYS DEC Manifested Waste Transactions for NYD980536593 continued −−− see previous page

WASTE CODE	WASTE DESCRIPTION	WASTE AMOUNT	WASTE UNITS	TRANSACTION TYPE	YEAR	HISTORIC MAXIMUM AMOUNT	HISTORIC MAXIMUM YEAR
U211	Methane, tetrachloro−						
More than one waste code was reported for the following waste amount:		20	POUNDS	TSD	2017		
U217	Thallium (I) nitrate						
D008	Lead						
D001	Solid waste that exhibits the characteristic of ignitability						
B001	PCB Oil (concentrated) from transformers, capacitors, etc.	451	KILOGRAMS	TSD	2016		
B007	Other PCB Wastes including contaminated soil, solids, sludges, clothing, etc.	3184	POUNDS	TSD	2016		
D001	Solid waste that exhibits the characteristic of ignitability	21	KILOGRAMS	TSD	2016		
D002	Solid waste that exhibits the characteristic of corrosivity	2575	KILOGRAMS	TSD	2016		
D007	Chromium	612	KILOGRAMS	TSD	2016	2315	2014
D008	Lead	491	KILOGRAMS	TSD	2016	2483	2014
D019	Carbon Tetrachloride	100	POUNDS	TSD	2016	121	2015
D021	Chlorbenzene	21	POUNDS	TSD	2016	82	2014
D024	m−Cresol	50	LITERS	TSD	2016		
D027	1,4−Dichlorobenzene	1	POUNDS	TSD	2016	40	2014
D038	Pyridine	3	POUNDS	TSD	2016	80	2015
F001	Spent halogenated solvents used in degreasing	5	POUNDS	TSD	2016	1235	2015
F002	Spent halogenated solvents	50	GALLONS	TSD	2016	700	2015
F027	Discarded unused formulations	15	POUNDS	TSD	2016	26	2015
P007	5−(Aminomethyl)−3−isoxazolol	0.01	POUNDS	TSD	2016		
P024	Benzenamine, 4−chloro−	1	POUNDS	TSD	2016	2	2014
P028	Benzene, (chloromethyl)−	3.80	POUNDS	TSD	2016	601	2014
P093	Phenylthiourea	2.12	POUNDS	TSD	2016		
P108	Strychnidin−10−one, & salts	2	POUNDS	TSD	2016		
P119	Ammonium vanadate	4	POUNDS	TSD	2016		
P120	Vanadium oxide V2O5	1	POUNDS	TSD	2016	1	2014
P204	Physostigmine (OR) Pyrrolo 2,3−b|indol−5−ol, 1,2,3,3a,8,8a−hexahydro−1, 3a,8−tri	0.01	POUNDS	TSD	2016	1	2015
P205	'Zinc, bis(dimethylcarbamodithioato−S,S'')−, (OR) Ziram'	1	POUNDS	TSD	2016		
U002	2−Propanone (I)	51	POUNDS	TSD	2016	64	2015
U010	Mitomycin C	58	POUNDS	TSD	2016	1702	2014
U021	(1,1−Biphenyl)−4,4−diamine	5	POUNDS	TSD	2016		
U059	5,12−Naphthacenedione, 8−acetyl−10−((3−amino−2,3,6−trideoxy)−	12	POUNDS	TSD	2016		
U070	Benzene, 1,2−dichloro−	40	POUNDS	TSD	2016		
U072	Benzene, 1,4−dichloro−	400	POUNDS	TSD	2016		
U081	Phenol, 2,4−dichloro−	5	POUNDS	TSD	2016		
U107	1,2−Benzenedicarboxylic acid, dioctyl ester	15	POUNDS	TSD	2016		
U117	Ethane, 1,1−oxybis−(I)	4	POUNDS	TSD	2016	75	2015
U119	Methanesulfonic acid, ethyl ester	1	POUNDS	TSD	2016	31	2014

NYS DEC Manifested Waste Transactions for NYD980536593 continued −−−

WASTE CODE	WASTE DESCRIPTION	WASTE AMOUNT	WASTE UNITS	TRANSACTION TYPE	YEAR	HISTORIC MAXIMUM AMOUNT	HISTORIC MAXIMUM YEAR
U120	Fluoranthene	1	POUNDS	TSD	2016		
U123	Formic acid (C,T)	51	POUNDS	TSD	2016		
U133	Hydrazine (R,T)	1	POUNDS	TSD	2016	40	2014
U135	Hydrogen sulfide	9	POUNDS	TSD	2016	37	2014
U154	Methanol (I)	87	POUNDS	TSD	2016		
U165	Naphthalene	400	POUNDS	TSD	2016		
U220	Toluene	171	POUNDS	TSD	2016		
U221	Benzenediamine, ar−methyl−	15	POUNDS	TSD	2016		
U226	Ethane, 1,1,1−trichloro−	1	POUNDS	TSD	2016		
U238	Carbamic acid, ethyl ester	5	POUNDS	TSD	2016		
More than one waste code was reported for the following waste amount:		736	KILOGRAMS	TSD	2016		
B002	Petroleum oil or other liquid containing 50 ppm < PCBs < 500 ppm						
B003	Petroleum oil or other liquid containing 500 ppm or greater of PCBs.						
More than one waste code was reported for the following waste amount:		300	POUNDS	TSD	2016		
B002	Petroleum oil or other liquid containing 50 ppm < PCBs < 500 ppm						
B007	Other PCB Wastes including contaminated soil, solids, sludges, clothing, etc.						
More than one waste code was reported for the following waste amount:		345	KILOGRAMS	TSD	2016		
B002	Petroleum oil or other liquid containing 50 ppm < PCBs < 500 ppm						
D008	Lead						
More than one waste code was reported for the following waste amount:		40	KILOGRAMS	TSD	2016		
D001	Solid waste that exhibits the characteristic of ignitability						
B002	Petroleum oil or other liquid containing 50 ppm < PCBs < 500 ppm						
B003	Petroleum oil or other liquid containing 500 ppm or greater of PCBs.						
More than one waste code was reported for the following waste amount:		1	POUNDS	TSD	2016	46	2014
D001	Solid waste that exhibits the characteristic of ignitability						
D002	Solid waste that exhibits the characteristic of corrosivity						
D007	Chromium						
More than one waste code was reported for the following waste amount:		19	POUNDS	TSD	2016		
D001	Solid waste that exhibits the characteristic of ignitability						
D002	Solid waste that exhibits the characteristic of corrosivity						
D007	Chromium						
D011	Silver						
More than one waste code was reported for the following waste amount:		150	POUNDS	TSD	2016		
D001	Solid waste that exhibits the characteristic of ignitability						

NYS DEC Manifested Waste Transactions for NYD980536593 continued −−− see previous page

WASTE CODE	WASTE DESCRIPTION	WASTE AMOUNT	WASTE UNITS	TRANSACTION TYPE	YEAR	HISTORIC MAXIMUM AMOUNT	HISTORIC MAXIMUM YEAR
D002	Solid waste that exhibits the characteristic of corrosivity						
F003	Spent non−halogenated solvents						
F005	Spent non−halogenated solvents						
More than one waste code was reported for the following waste amount:		7	POUNDS	TSD	2016	310	2014
D001	Solid waste that exhibits the characteristic of ignitability						
D004	Arsenic						
More than one waste code was reported for the following waste amount:		1600	POUNDS	TSD	2016		
D001	Solid waste that exhibits the characteristic of ignitability						
D004	Arsenic						
D005	Barium						
D007	Chromium						
D008	Lead						
More than one waste code was reported for the following waste amount:		7	POUNDS	TSD	2016	22	2015
D001	Solid waste that exhibits the characteristic of ignitability						
D005	Barium						
D002	Solid waste that exhibits the characteristic of corrosivity						
More than one waste code was reported for the following waste amount:		2	POUNDS	TSD	2016		
D001	Solid waste that exhibits the characteristic of ignitability						
D005	Barium						
D006	Cadmium						
D007	Chromium						
D008	Lead						
More than one waste code was reported for the following waste amount:		1600	POUNDS	TSD	2016		
D001	Solid waste that exhibits the characteristic of ignitability						
D005	Barium						
F003	Spent non−halogenated solvents						
F005	Spent non−halogenated solvents						
More than one waste code was reported for the following waste amount:		200	POUNDS	TSD	2016		
D001	Solid waste that exhibits the characteristic of ignitability						
D006	Cadmium						
D007	Chromium						
More than one waste code was reported for the following waste amount:		200	POUNDS	TSD	2016		
D001	Solid waste that exhibits the characteristic of ignitability						

NYS DEC Manifested Waste Transactions for NYD980536593 continued −−− see previous page

WASTE CODE	WASTE DESCRIPTION	WASTE AMOUNT	WASTE UNITS	TRANSACTION TYPE	YEAR	HISTORIC MAXIMUM AMOUNT	HISTORIC MAXIMUM YEAR
D006	Cadmium						
D010	Selenium						
F003	Spent non−halogenated solvents						
F005	Spent non−halogenated solvents						
More than one waste code was reported for the following waste amount:		138	POUNDS	TSD	2016	306	2014
D001	Solid waste that exhibits the characteristic of ignitability						
D007	Chromium						
D002	Solid waste that exhibits the characteristic of corrosivity						
More than one waste code was reported for the following waste amount:		600	POUNDS	TSD	2016	600	2015
D001	Solid waste that exhibits the characteristic of ignitability						
D007	Chromium						
F003	Spent non−halogenated solvents						
More than one waste code was reported for the following waste amount:		359	POUNDS	TSD	2016		
D001	Solid waste that exhibits the characteristic of ignitability						
D008	Lead						
D002	Solid waste that exhibits the characteristic of corrosivity						
More than one waste code was reported for the following waste amount:		549	POUNDS	TSD	2016		
D001	Solid waste that exhibits the characteristic of ignitability						
D008	Lead						
D018	BENZENE						
D035	Methyl ethyl ketone						
F003	Spent non−halogenated solvents						
More than one waste code was reported for the following waste amount:		679	POUNDS	TSD	2016		
D001	Solid waste that exhibits the characteristic of ignitability						
D018	BENZENE						
D035	Methyl ethyl ketone						
More than one waste code was reported for the following waste amount:		5	POUNDS	TSD	2016	618	2015
D001	Solid waste that exhibits the characteristic of ignitability						
D022	Chloroform						
More than one waste code was reported for the following waste amount:		60	POUNDS	TSD	2016		
D001	Solid waste that exhibits the characteristic of ignitability						
D035	Methyl ethyl ketone						
D005	Barium						

NYS DEC Manifested Waste Transactions for NYD980536593 continued −−−

WASTE CODE	WASTE DESCRIPTION	WASTE AMOUNT	WASTE UNITS	TRANSACTION TYPE	YEAR	HISTORIC MAXIMUM AMOUNT	HISTORIC MAXIMUM YEAR
More than one waste code was reported for the following waste amount:		450	POUNDS	TSD	2016	841	2015
D001	Solid waste that exhibits the characteristic of ignitability						
D035	Methyl ethyl ketone						
D018	BENZENE						
More than one waste code was reported for the following waste amount:		60	POUNDS	TSD	2016		
D001	Solid waste that exhibits the characteristic of ignitability						
D035	Methyl ethyl ketone						
F003	Spent non−halogenated solvents						
More than one waste code was reported for the following waste amount:		100	POUNDS	TSD	2016		
D001	Solid waste that exhibits the characteristic of ignitability						
D035	Methyl ethyl ketone						
F003	Spent non−halogenated solvents						
F005	Spent non−halogenated solvents						
More than one waste code was reported for the following waste amount:		30	POUNDS	TSD	2016	60	2014
D001	Solid waste that exhibits the characteristic of ignitability						
D038	Pyridine						
D002	Solid waste that exhibits the characteristic of corrosivity						
More than one waste code was reported for the following waste amount:		50	GALLONS	TSD	2016	50	2014
D001	Solid waste that exhibits the characteristic of ignitability						
F002	Spent halogenated solvents						
More than one waste code was reported for the following waste amount:		2785	GALLONS	TSD	2016	18927	2014
D001	Solid waste that exhibits the characteristic of ignitability						
F003	Spent non−halogenated solvents						
More than one waste code was reported for the following waste amount:		55	LITERS	TSD	2016		
D001	Solid waste that exhibits the characteristic of ignitability						
F003	Spent non−halogenated solvents						
More than one waste code was reported for the following waste amount:		1600	POUNDS	TSD	2016		
D001	Solid waste that exhibits the characteristic of ignitability						
F003	Spent non−halogenated solvents						
D022	Chloroform						
More than one waste code was reported for the following waste amount:		30	GALLONS	TSD	2016	493	2014
D001	Solid waste that exhibits the characteristic of ignitability						

NYS DEC Manifested Waste Transactions for NYD980536593 continued −−− see previous page

WASTE CODE	WASTE DESCRIPTION	WASTE AMOUNT	WASTE UNITS	TRANSACTION TYPE	YEAR	HISTORIC MAXIMUM AMOUNT	HISTORIC MAXIMUM YEAR
F003	Spent non−halogenated solvents						
F005	Spent non−halogenated solvents						
More than one waste code was reported for the following waste amount:		400	POUNDS	TSD	2016	1500	2014
D001	Solid waste that exhibits the characteristic of ignitability						
F003	Spent non−halogenated solvents						
F005	Spent non−halogenated solvents						
D035	Methyl ethyl ketone						
More than one waste code was reported for the following waste amount:		1200	POUNDS	TSD	2016		
D001	Solid waste that exhibits the characteristic of ignitability						
F003	Spent non−halogenated solvents						
F006	Wastewater treatment sludges from electroplating operations						
More than one waste code was reported for the following waste amount:		10	POUNDS	TSD	2016		
D001	Solid waste that exhibits the characteristic of ignitability						
U220	Toluene						
More than one waste code was reported for the following waste amount:		100	GALLONS	TSD	2016		
D002	Solid waste that exhibits the characteristic of corrosivity						
D001	Solid waste that exhibits the characteristic of ignitability						
More than one waste code was reported for the following waste amount:		76	POUNDS	TSD	2016		
D002	Solid waste that exhibits the characteristic of corrosivity						
D007	Chromium						
D006	Cadmium						
More than one waste code was reported for the following waste amount:		1	POUNDS	TSD	2016		
D002	Solid waste that exhibits the characteristic of corrosivity						
D007	Chromium						
D006	Cadmium						
D008	Lead						
More than one waste code was reported for the following waste amount:		150	KILOGRAMS	TSD	2016		
D002	Solid waste that exhibits the characteristic of corrosivity						
D008	Lead						
More than one waste code was reported for the following waste amount:		20	POUNDS	TSD	2016	117	2015
D002	Solid waste that exhibits the characteristic of corrosivity						
D009	Mercury						

NYS DEC Manifested Waste Transactions for NYD980536593 continued −−− see previous page

WASTE CODE	WASTE DESCRIPTION	WASTE AMOUNT	WASTE UNITS	TRANSACTION TYPE	YEAR	HISTORIC MAXIMUM AMOUNT	HISTORIC MAXIMUM YEAR
D007	Chromium						
More than one waste code was reported for the following waste amount:		5	GALLONS	TSD	2016		
D002	Solid waste that exhibits the characteristic of corrosivity						
D011	Silver						
More than one waste code was reported for the following waste amount:		1	POUNDS	TSD	2016	28	2014
D002	Solid waste that exhibits the characteristic of corrosivity						
D040	Trichlorethylene						
More than one waste code was reported for the following waste amount:		3	POUNDS	TSD	2016	120	2015
D003	Solid waste that exhibits the characteristic of reactivity						
D001	Solid waste that exhibits the characteristic of ignitability						
F005	Spent non−halogenated solvents						
D002	Solid waste that exhibits the characteristic of corrosivity						
More than one waste code was reported for the following waste amount:		9	POUNDS	TSD	2016		
D003	Solid waste that exhibits the characteristic of reactivity						
D001	Solid waste that exhibits the characteristic of ignitability						
U133	Hydrazine (R,T)						
D002	Solid waste that exhibits the characteristic of corrosivity						
More than one waste code was reported for the following waste amount:		90	POUNDS	TSD	2016		
D003	Solid waste that exhibits the characteristic of reactivity						
D001	Solid waste that exhibits the characteristic of ignitability						
U160	Methyl ethyl ketone peroxide						
More than one waste code was reported for the following waste amount:		3	POUNDS	TSD	2016	10	2015
D003	Solid waste that exhibits the characteristic of reactivity						
D001	Solid waste that exhibits the characteristic of ignitability						
U177	Urea, N−methyl−N−nitroso−						
More than one waste code was reported for the following waste amount:		1	POUNDS	TSD	2016		
D003	Solid waste that exhibits the characteristic of reactivity						
D001	Solid waste that exhibits the characteristic of ignitability						
U180	Pyrrolidine, 1−nitroso−						
More than one waste code was reported for the following waste amount:		2	POUNDS	TSD	2016		
D003	Solid waste that exhibits the characteristic of reactivity						
D002	Solid waste that exhibits the characteristic of corrosivity						

NYS DEC Manifested Waste Transactions for NYD980536593 continued −−− see previous page

WASTE CODE	WASTE DESCRIPTION	WASTE AMOUNT	WASTE UNITS	TRANSACTION TYPE	YEAR	HISTORIC MAXIMUM AMOUNT	HISTORIC MAXIMUM YEAR
D001	Solid waste that exhibits the characteristic of ignitability						
D005	Barium						
More than one waste code was reported for the following waste amount:		6	POUNDS	TSD	2016		
D003	Solid waste that exhibits the characteristic of reactivity						
D002	Solid waste that exhibits the characteristic of corrosivity						
F002	Spent halogenated solvents						
More than one waste code was reported for the following waste amount:		20	POUNDS	TSD	2016	20	2015
D003	Solid waste that exhibits the characteristic of reactivity						
D005	Barium						
D002	Solid waste that exhibits the characteristic of corrosivity						
More than one waste code was reported for the following waste amount:		8	POUNDS	TSD	2016	13	2014
D003	Solid waste that exhibits the characteristic of reactivity						
D006	Cadmium						
More than one waste code was reported for the following waste amount:		1	POUNDS	TSD	2016	19	2014
D003	Solid waste that exhibits the characteristic of reactivity						
D006	Cadmium						
D001	Solid waste that exhibits the characteristic of ignitability						
More than one waste code was reported for the following waste amount:		6	POUNDS	TSD	2016		
D003	Solid waste that exhibits the characteristic of reactivity						
D008	Lead						
More than one waste code was reported for the following waste amount:		250	POUNDS	TSD	2016		
D003	Solid waste that exhibits the characteristic of reactivity						
D010	Selenium						
More than one waste code was reported for the following waste amount:		6	POUNDS	TSD	2016	10	2014
D003	Solid waste that exhibits the characteristic of reactivity						
U188	Phenol						
More than one waste code was reported for the following waste amount:		500	POUNDS	TSD	2016		
D004	Arsenic						
D010	Selenium						
More than one waste code was reported for the following waste amount:		23	POUNDS	TSD	2016	361	2014
D004	Arsenic						

NYS DEC Manifested Waste Transactions for NYD980536593 continued −−− see previous page

WASTE CODE	WASTE DESCRIPTION	WASTE AMOUNT	WASTE UNITS	TRANSACTION TYPE	YEAR	HISTORIC MAXIMUM AMOUNT	HISTORIC MAXIMUM YEAR
P012	Arsenic oxide As2O3						
More than one waste code was reported for the following waste amount:		1	POUNDS	TSD	2016	1	2014
D005	Barium						
D001	Solid waste that exhibits the characteristic of ignitability						
More than one waste code was reported for the following waste amount:		25	POUNDS	TSD	2016		
D005	Barium						
D006	Cadmium						
More than one waste code was reported for the following waste amount:		119	POUNDS	TSD	2016	170	2015
D005	Barium						
D007	Chromium						
More than one waste code was reported for the following waste amount:		144	POUNDS	TSD	2016	429	2014
D005	Barium						
D007	Chromium						
D010	Selenium						
D006	Cadmium						
D008	Lead						
More than one waste code was reported for the following waste amount:		41	POUNDS	TSD	2016		
D006	Cadmium						
D007	Chromium						
More than one waste code was reported for the following waste amount:		18	POUNDS	TSD	2016		
D006	Cadmium						
D007	Chromium						
D008	Lead						
D011	Silver						
More than one waste code was reported for the following waste amount:		2160	POUNDS	TSD	2016		
D007	Chromium						
D006	Cadmium						
More than one waste code was reported for the following waste amount:		203	KILOGRAMS	TSD	2016	419	2014
D007	Chromium						
D008	Lead						
B007	Other PCB Wastes including contaminated soil, solids, sludges, clothing, etc.						

NYS DEC Manifested Waste Transactions for NYD980536593 continued −−−

WASTE CODE	WASTE DESCRIPTION	WASTE AMOUNT	WASTE UNITS	TRANSACTION TYPE	YEAR	HISTORIC MAXIMUM AMOUNT	HISTORIC MAXIMUM YEAR
More than one waste code was reported for the following waste amount:		8	POUNDS	TSD	2016	262	2014
D007	Chromium						
D010	Selenium						
D008	Lead						
More than one waste code was reported for the following waste amount:		16	POUNDS	TSD	2016	66	2014
D007	Chromium						
D022	Chloroform						
More than one waste code was reported for the following waste amount:		10	POUNDS	TSD	2016		
D009	Mercury						
D001	Solid waste that exhibits the characteristic of ignitability						
More than one waste code was reported for the following waste amount:		25	POUNDS	TSD	2016		
D009	Mercury						
D002	Solid waste that exhibits the characteristic of corrosivity						
More than one waste code was reported for the following waste amount:		27	POUNDS	TSD	2016		
D009	Mercury						
D008	Lead						
More than one waste code was reported for the following waste amount:		223	KILOGRAMS	TSD	2016	335	2015
D018	BENZENE						
B007	Other PCB Wastes including contaminated soil, solids, sludges, clothing, etc.						
More than one waste code was reported for the following waste amount:		30	POUNDS	TSD	2016	54	2015
D019	Carbon Tetrachloride						
D022	Chloroform						
More than one waste code was reported for the following waste amount:		5	POUNDS	TSD	2016		
D019	Carbon Tetrachloride						
U211	Methane, tetrachloro−						
More than one waste code was reported for the following waste amount:		60	POUNDS	TSD	2016		
D035	Methyl ethyl ketone						
D039	Tetrachloroethylene						
More than one waste code was reported for the following waste amount:		270	POUNDS	TSD	2016		
D039	Tetrachloroethylene						
F002	Spent halogenated solvents						

NYS DEC Manifested Waste Transactions for NYD980536593 continued −−− see previous page

WASTE CODE	WASTE DESCRIPTION	WASTE AMOUNT	WASTE UNITS	TRANSACTION TYPE	YEAR	HISTORIC MAXIMUM AMOUNT	HISTORIC MAXIMUM YEAR
More than one waste code was reported for the following waste amount:		41	KILOGRAMS	TSD	2016		
F001	Spent halogenated solvents used in degreasing						
F002	Spent halogenated solvents						
More than one waste code was reported for the following waste amount:		55	GALLONS	TSD	2016		
F001	Spent halogenated solvents used in degreasing						
F003	Spent non−halogenated solvents						
More than one waste code was reported for the following waste amount:		2000	POUNDS	TSD	2016		
F001	Spent halogenated solvents used in degreasing						
F003	Spent non−halogenated solvents						
More than one waste code was reported for the following waste amount:		116	POUNDS	TSD	2016	155	2014
F002	Spent halogenated solvents						
D001	Solid waste that exhibits the characteristic of ignitability						
F003	Spent non−halogenated solvents						
D002	Solid waste that exhibits the characteristic of corrosivity						
More than one waste code was reported for the following waste amount:		810	POUNDS	TSD	2016		
F002	Spent halogenated solvents						
F003	Spent non−halogenated solvents						
More than one waste code was reported for the following waste amount:		218	POUNDS	TSD	2016	1400	2014
F002	Spent halogenated solvents						
F005	Spent non−halogenated solvents						
D018	BENZENE						
F003	Spent non−halogenated solvents						
D001	Solid waste that exhibits the characteristic of ignitability						
More than one waste code was reported for the following waste amount:		44	POUNDS	TSD	2016		
F003	Spent non−halogenated solvents						
D001	Solid waste that exhibits the characteristic of ignitability						
U002	2−Propanone (I)						
D002	Solid waste that exhibits the characteristic of corrosivity						
More than one waste code was reported for the following waste amount:		100	POUNDS	TSD	2016	272	2015
F003	Spent non−halogenated solvents						
D007	Chromium						

NYS DEC Manifested Waste Transactions for NYD980536593 continued −−−

WASTE CODE	WASTE DESCRIPTION	WASTE AMOUNT	WASTE UNITS	TRANSACTION TYPE	YEAR	HISTORIC MAXIMUM AMOUNT	HISTORIC MAXIMUM YEAR
More than one waste code was reported for the following waste amount:		20	POUNDS	TSD	2016		
F003	Spent non−halogenated solvents						
D008	Lead						
D001	Solid waste that exhibits the characteristic of ignitability						
More than one waste code was reported for the following waste amount:		3290	POUNDS	TSD	2016		
F003	Spent non−halogenated solvents						
D038	Pyridine						
D001	Solid waste that exhibits the characteristic of ignitability						
More than one waste code was reported for the following waste amount:		50	POUNDS	TSD	2016		
F003	Spent non−halogenated solvents						
F002	Spent halogenated solvents						
D001	Solid waste that exhibits the characteristic of ignitability						
More than one waste code was reported for the following waste amount:		26	POUNDS	TSD	2016		
F003	Spent non−halogenated solvents						
U213	Furan, tetrahydro−(I)						
D002	Solid waste that exhibits the characteristic of corrosivity						
F005	Spent non−halogenated solvents						
D001	Solid waste that exhibits the characteristic of ignitability						
More than one waste code was reported for the following waste amount:		8	POUNDS	TSD	2016		
P005	Allyl alcohol						
D001	Solid waste that exhibits the characteristic of ignitability						
More than one waste code was reported for the following waste amount:		1	POUNDS	TSD	2016	6	2014
P023	Acetaldehyde, chloro−						
D002	Solid waste that exhibits the characteristic of corrosivity						
More than one waste code was reported for the following waste amount:		1	POUNDS	TSD	2016	3	2015
P042	1,2−Benzenediol, 4−((1−hydroxy−2−(methylamino)ethyl)						
P001	2H−1−Benzopyran−2−one, 4−hydroxy−3−(3−oxo−1−phenylbutyl)−, & salts, when present						
More than one waste code was reported for the following waste amount:		1	POUNDS	TSD	2016	9	2014
U001	Ethanal (I)						
D001	Solid waste that exhibits the characteristic of ignitability						
More than one waste code was reported for the following waste amount:		200	POUNDS	TSD	2016		
U010	Mitomycin C						

NYS DEC Manifested Waste Transactions for NYD980536593 continued −−− see previous page

WASTE CODE	WASTE DESCRIPTION	WASTE AMOUNT	WASTE UNITS	TRANSACTION TYPE	YEAR	HISTORIC MAXIMUM AMOUNT	HISTORIC MAXIMUM YEAR
U035	Chlorambucil						
U058	2H−1,3,2−Oxazaphosphorin−2−amine, N,N−bis(2−chloroethyl)tetrahydro−, 2−oxide						
More than one waste code was reported for the following waste amount:		869	POUNDS	TSD	2016	2655	2014
U010	Mitomycin C						
U035	Chlorambucil						
U058	2H−1,3,2−Oxazaphosphorin−2−amine, N,N−bis(2−chloroethyl)tetrahydro−, 2−oxide						
U089	Diethylstilbesterol						
U150	L−Phenylalanine						
More than one waste code was reported for the following waste amount:		200	POUNDS	TSD	2016		
U010	Mitomycin C						
U035	Chlorambucil						
U058	2H−1,3,2−Oxazaphosphorin−2−amine, N,N−bis(2−chloroethyl)tetrahydro−, 2−oxide						
U150	L−Phenylalanine						
More than one waste code was reported for the following waste amount:		490	POUNDS	TSD	2016		
U044	Chloroform						
U080	Methane, dichloro−						
More than one waste code was reported for the following waste amount:		7	POUNDS	TSD	2016		
U046	Methane, chloromethoxy−						
D001	Solid waste that exhibits the characteristic of ignitability						
More than one waste code was reported for the following waste amount:		590	POUNDS	TSD	2016		
U052	Cresol (Cresylic acid)						
D024	m−Cresol						
U070	Benzene, 1,2−dichloro−						
More than one waste code was reported for the following waste amount:		25	POUNDS	TSD	2016	42	2015
U080	Methane, dichloro−						
D022	Chloroform						
More than one waste code was reported for the following waste amount:		60	POUNDS	TSD	2016		
U108	1,4−Diethyleneoxide						
D001	Solid waste that exhibits the characteristic of ignitability						
More than one waste code was reported for the following waste amount:		10	POUNDS	TSD	2016		
U144	Lead acetate						
D008	Lead						

NYS DEC Manifested Waste Transactions for NYD980536593 continued −−− see previous page

WASTE CODE	WASTE DESCRIPTION	WASTE AMOUNT	WASTE UNITS	TRANSACTION TYPE	YEAR	HISTORIC MAXIMUM AMOUNT	HISTORIC MAXIMUM YEAR
More than one waste code was reported for the following waste amount:		30	POUNDS	TSD	2016	45	2015
U147	Maleic anhydride						
D002	Solid waste that exhibits the characteristic of corrosivity						
D001	Solid waste that exhibits the characteristic of ignitability						
More than one waste code was reported for the following waste amount:		1	POUNDS	TSD	2016	1	2014
U151	Mercury						
D009	Mercury						
D002	Solid waste that exhibits the characteristic of corrosivity						
More than one waste code was reported for the following waste amount:		200	POUNDS	TSD	2016		
U228	Ethene, trichloro−						
D040	Trichlorethylene						
More than one waste code was reported for the following waste amount:		119	POUNDS	TSD	2016		
U239	Xylene (I)						
D001	Solid waste that exhibits the characteristic of ignitability						
More than one waste code was reported for the following waste amount:		201	KILOGRAMS	TSD	2016	6360	2015
B002	Petroleum oil or other liquid containing 50 ppm < PCBs < 500 ppm						
B007	Other PCB Wastes including contaminated soil, solids, sludges, clothing, etc.						
D008	Lead						
More than one waste code was reported for the following waste amount:		440	KILOGRAMS	TSD	2016		
B002	Petroleum oil or other liquid containing 50 ppm < PCBs < 500 ppm						
D001	Solid waste that exhibits the characteristic of ignitability						
F003	Spent non−halogenated solvents						
More than one waste code was reported for the following waste amount:		34	POUNDS	TSD	2016		
B002	Petroleum oil or other liquid containing 50 ppm < PCBs < 500 ppm						
D001	Solid waste that exhibits the characteristic of ignitability						
F003	Spent non−halogenated solvents						
More than one waste code was reported for the following waste amount:		2	KILOGRAMS	TSD	2016	10	2014
B003	Petroleum oil or other liquid containing 500 ppm or greater of PCBs.						
D001	Solid waste that exhibits the characteristic of ignitability						
More than one waste code was reported for the following waste amount:		150	KILOGRAMS	TSD	2016		
B007	Other PCB Wastes including contaminated soil, solids, sludges, clothing, etc.						

NYS DEC Manifested Waste Transactions for NYD980536593 continued −−− see previous page

WASTE CODE	WASTE DESCRIPTION	WASTE AMOUNT	WASTE UNITS	TRANSACTION TYPE	YEAR	HISTORIC MAXIMUM AMOUNT	HISTORIC MAXIMUM YEAR
D008	Lead						
D018	BENZENE						
More than one waste code was reported for the following waste amount:		300	KILOGRAMS	TSD	2016		
D001	Solid waste that exhibits the characteristic of ignitability						
B007	Other PCB Wastes including contaminated soil, solids, sludges, clothing, etc.						
More than one waste code was reported for the following waste amount:		20	KILOGRAMS	TSD	2016		
D001	Solid waste that exhibits the characteristic of ignitability						
D002	Solid waste that exhibits the characteristic of corrosivity						
D018	BENZENE						
F002	Spent halogenated solvents						
F003	Spent non−halogenated solvents						
More than one waste code was reported for the following waste amount:		415	POUNDS	TSD	2016		
D001	Solid waste that exhibits the characteristic of ignitability						
D002	Solid waste that exhibits the characteristic of corrosivity						
D018	BENZENE						
F002	Spent halogenated solvents						
F003	Spent non−halogenated solvents						
More than one waste code was reported for the following waste amount:		67	POUNDS	TSD	2016		
D001	Solid waste that exhibits the characteristic of ignitability						
D002	Solid waste that exhibits the characteristic of corrosivity						
U154	Methanol (I)						
More than one waste code was reported for the following waste amount:		400	POUNDS	TSD	2016		
D001	Solid waste that exhibits the characteristic of ignitability						
D004	Arsenic						
D005	Barium						
D006	Cadmium						
D007	Chromium						
D008	Lead						
More than one waste code was reported for the following waste amount:		1	POUNDS	TSD	2016	11	2014
D001	Solid waste that exhibits the characteristic of ignitability						
D007	Chromium						
D002	Solid waste that exhibits the characteristic of corrosivity						
D008	Lead						

NYS DEC Manifested Waste Transactions for NYD980536593 continued −−−

WASTE CODE	WASTE DESCRIPTION	WASTE AMOUNT	WASTE UNITS	TRANSACTION TYPE	YEAR	HISTORIC MAXIMUM AMOUNT	HISTORIC MAXIMUM YEAR
More than one waste code was reported for the following waste amount:		15	POUNDS	TSD	2016		
D001	Solid waste that exhibits the characteristic of ignitability						
D007	Chromium						
D011	Silver						
D005	Barium						
D008	Lead						
More than one waste code was reported for the following waste amount:		4	POUNDS	TSD	2016	83	2014
D001	Solid waste that exhibits the characteristic of ignitability						
D008	Lead						
D006	Cadmium						
D010	Selenium						
More than one waste code was reported for the following waste amount:		510	POUNDS	TSD	2016	2940	2015
D001	Solid waste that exhibits the characteristic of ignitability						
D008	Lead						
D010	Selenium						
D035	Methyl ethyl ketone						
F003	Spent non−halogenated solvents						
More than one waste code was reported for the following waste amount:		1005	POUNDS	TSD	2016	4290	2015
D001	Solid waste that exhibits the characteristic of ignitability						
D008	Lead						
D035	Methyl ethyl ketone						
F003	Spent non−halogenated solvents						
F005	Spent non−halogenated solvents						
More than one waste code was reported for the following waste amount:		20	POUNDS	TSD	2016		
D001	Solid waste that exhibits the characteristic of ignitability						
D009	Mercury						
D007	Chromium						
More than one waste code was reported for the following waste amount:		1	POUNDS	TSD	2016	13	2015
D001	Solid waste that exhibits the characteristic of ignitability						
D011	Silver						
D005	Barium						
More than one waste code was reported for the following waste amount:		400	POUNDS	TSD	2016		
D001	Solid waste that exhibits the characteristic of ignitability						
D018	BENZENE						

NYS DEC Manifested Waste Transactions for NYD980536593 continued −−− see previous page

WASTE CODE	WASTE DESCRIPTION	WASTE AMOUNT	WASTE UNITS	TRANSACTION TYPE	YEAR	HISTORIC MAXIMUM AMOUNT	HISTORIC MAXIMUM YEAR
F002	Spent halogenated solvents						
F003	Spent non−halogenated solvents						
More than one waste code was reported for the following waste amount:		30	POUNDS	TSD	2016	40	2015
D001	Solid waste that exhibits the characteristic of ignitability						
D019	Carbon Tetrachloride						
D022	Chloroform						
F002	Spent halogenated solvents						
More than one waste code was reported for the following waste amount:		300	POUNDS	TSD	2016		
D001	Solid waste that exhibits the characteristic of ignitability						
D035	Methyl ethyl ketone						
U154	Methanol (I)						
More than one waste code was reported for the following waste amount:		265	POUNDS	TSD	2016		
D001	Solid waste that exhibits the characteristic of ignitability						
F003	Spent non−halogenated solvents						
F002	Spent halogenated solvents						
D022	Chloroform						
More than one waste code was reported for the following waste amount:		400	POUNDS	TSD	2016		
D001	Solid waste that exhibits the characteristic of ignitability						
P081	Nitroglycerine (R)						
More than one waste code was reported for the following waste amount:		2	POUNDS	TSD	2016		
D001	Solid waste that exhibits the characteristic of ignitability						
U112	Acetic acid ethyl ester (I)						
U154	Methanol (I)						
More than one waste code was reported for the following waste amount:		16	POUNDS	TSD	2016	62	2014
D002	Solid waste that exhibits the characteristic of corrosivity						
D005	Barium						
D007	Chromium						
D011	Silver						
D008	Lead						
More than one waste code was reported for the following waste amount:		5	POUNDS	TSD	2016	40	2014
D002	Solid waste that exhibits the characteristic of corrosivity						
D006	Cadmium						
D008	Lead						

NYS DEC Manifested Waste Transactions for NYD980536593 continued −−− see previous page

WASTE CODE	WASTE DESCRIPTION	WASTE AMOUNT	WASTE UNITS	TRANSACTION TYPE	YEAR	HISTORIC MAXIMUM AMOUNT	HISTORIC MAXIMUM YEAR
D004	Arsenic						
D007	Chromium						
More than one waste code was reported for the following waste amount:		38	POUNDS	TSD	2016		
D002	Solid waste that exhibits the characteristic of corrosivity						
D007	Chromium						
D005	Barium						
More than one waste code was reported for the following waste amount:		70	POUNDS	TSD	2016		
D002	Solid waste that exhibits the characteristic of corrosivity						
D007	Chromium						
D008	Lead						
D011	Silver						
D005	Barium						
More than one waste code was reported for the following waste amount:		21	POUNDS	TSD	2016		
D002	Solid waste that exhibits the characteristic of corrosivity						
D007	Chromium						
D011	Silver						
D006	Cadmium						
D008	Lead						
More than one waste code was reported for the following waste amount:		1585	POUNDS	TSD	2016		
D002	Solid waste that exhibits the characteristic of corrosivity						
D008	Lead						
D007	Chromium						
D011	Silver						
More than one waste code was reported for the following waste amount:		50	POUNDS	TSD	2016		
D002	Solid waste that exhibits the characteristic of corrosivity						
D009	Mercury						
D004	Arsenic						
More than one waste code was reported for the following waste amount:		25	POUNDS	TSD	2016		
D002	Solid waste that exhibits the characteristic of corrosivity						
D011	Silver						
D005	Barium						
More than one waste code was reported for the following waste amount:		25	POUNDS	TSD	2016		
D002	Solid waste that exhibits the characteristic of corrosivity						

NYS DEC Manifested Waste Transactions for NYD980536593 continued −−− see previous page

WASTE CODE	WASTE DESCRIPTION	WASTE AMOUNT	WASTE UNITS	TRANSACTION TYPE	YEAR	HISTORIC MAXIMUM AMOUNT	HISTORIC MAXIMUM YEAR
D018	BENZENE						
More than one waste code was reported for the following waste amount:		80	POUNDS	TSD	2016		
D003	Solid waste that exhibits the characteristic of reactivity						
D001	Solid waste that exhibits the characteristic of ignitability						
D035	Methyl ethyl ketone						
More than one waste code was reported for the following waste amount:		55	POUNDS	TSD	2016		
D003	Solid waste that exhibits the characteristic of reactivity						
D001	Solid waste that exhibits the characteristic of ignitability						
P101	Propanenitrile						
More than one waste code was reported for the following waste amount:		56	POUNDS	TSD	2016		
D003	Solid waste that exhibits the characteristic of reactivity						
D002	Solid waste that exhibits the characteristic of corrosivity						
D001	Solid waste that exhibits the characteristic of ignitability						
D008	Lead						
More than one waste code was reported for the following waste amount:		45	POUNDS	TSD	2016	60	2014
D003	Solid waste that exhibits the characteristic of reactivity						
D002	Solid waste that exhibits the characteristic of corrosivity						
D008	Lead						
D001	Solid waste that exhibits the characteristic of ignitability						
D007	Chromium						
More than one waste code was reported for the following waste amount:		5	POUNDS	TSD	2016		
D003	Solid waste that exhibits the characteristic of reactivity						
D002	Solid waste that exhibits the characteristic of corrosivity						
P030	Cyanides (soluble cyanide salts), not otherwise specified						
More than one waste code was reported for the following waste amount:		2	POUNDS	TSD	2016	151	2014
D003	Solid waste that exhibits the characteristic of reactivity						
D002	Solid waste that exhibits the characteristic of corrosivity						
U133	Hydrazine (R,T)						
More than one waste code was reported for the following waste amount:		5	POUNDS	TSD	2016	10	2015
D003	Solid waste that exhibits the characteristic of reactivity						
D008	Lead						
D005	Barium						

NYS DEC Manifested Waste Transactions for NYD980536593 continued −−−

WASTE CODE	WASTE DESCRIPTION	WASTE AMOUNT	WASTE UNITS	TRANSACTION TYPE	YEAR	HISTORIC MAXIMUM AMOUNT	HISTORIC MAXIMUM YEAR
More than one waste code was reported for the following waste amount:		1	POUNDS	TSD	2016		
D003	Solid waste that exhibits the characteristic of reactivity						
D008	Lead						
D022	Chloroform						
More than one waste code was reported for the following waste amount:		2	POUNDS	TSD	2016		
D003	Solid waste that exhibits the characteristic of reactivity						
D009	Mercury						
D001	Solid waste that exhibits the characteristic of ignitability						
More than one waste code was reported for the following waste amount:		2	POUNDS	TSD	2016		
D003	Solid waste that exhibits the characteristic of reactivity						
D011	Silver						
D007	Chromium						
More than one waste code was reported for the following waste amount:		8	POUNDS	TSD	2016		
D003	Solid waste that exhibits the characteristic of reactivity						
D022	Chloroform						
P030	Cyanides (soluble cyanide salts), not otherwise specified						
More than one waste code was reported for the following waste amount:		20	POUNDS	TSD	2016	30	2014
D003	Solid waste that exhibits the characteristic of reactivity						
U122	Formaldehyde						
D002	Solid waste that exhibits the characteristic of corrosivity						
U008	Acrylic acid (I)						
D001	Solid waste that exhibits the characteristic of ignitability						
More than one waste code was reported for the following waste amount:		39	KILOGRAMS	TSD	2016	205	2015
D005	Barium						
D007	Chromium						
D006	Cadmium						
D008	Lead						
B007	Other PCB Wastes including contaminated soil, solids, sludges, clothing, etc.						
More than one waste code was reported for the following waste amount:		30	POUNDS	TSD	2016		
D005	Barium						
D022	Chloroform						
More than one waste code was reported for the following waste amount:		74	KILOGRAMS	TSD	2016		
D006	Cadmium						

NYS DEC Manifested Waste Transactions for NYD980536593 continued −−− see previous page

WASTE CODE	WASTE DESCRIPTION	WASTE AMOUNT	WASTE UNITS	TRANSACTION TYPE	YEAR	HISTORIC MAXIMUM AMOUNT	HISTORIC MAXIMUM YEAR
D008	Lead						
D007	Chromium						
D010	Selenium						
B007	Other PCB Wastes including contaminated soil, solids, sludges, clothing, etc.						
More than one waste code was reported for the following waste amount:		34	POUNDS	TSD	2016		
D006	Cadmium						
D008	Lead						
D011	Silver						
D007	Chromium						
D010	Selenium						
More than one waste code was reported for the following waste amount:		300	POUNDS	TSD	2016		
D006	Cadmium						
D018	BENZENE						
More than one waste code was reported for the following waste amount:		7600	KILOGRAMS	TSD	2016	79580	2014
D008	Lead						
F002	Spent halogenated solvents						
More than one waste code was reported for the following waste amount:		2556	KILOGRAMS	TSD	2016		
F001	Spent halogenated solvents used in degreasing						
B007	Other PCB Wastes including contaminated soil, solids, sludges, clothing, etc.						
More than one waste code was reported for the following waste amount:		110	POUNDS	TSD	2016	200	2014
F001	Spent halogenated solvents used in degreasing						
F003	Spent non−halogenated solvents						
D002	Solid waste that exhibits the characteristic of corrosivity						
F002	Spent halogenated solvents						
F005	Spent non−halogenated solvents						
More than one waste code was reported for the following waste amount:		25	POUNDS	TSD	2016		
F001	Spent halogenated solvents used in degreasing						
U080	Methane, dichloro−						
F002	Spent halogenated solvents						
More than one waste code was reported for the following waste amount:		30	POUNDS	TSD	2016		
F002	Spent halogenated solvents						
F004	Spent non−halogenated solvents						
D001	Solid waste that exhibits the characteristic of ignitability						

NYS DEC Manifested Waste Transactions for NYD980536593 continued −−− see previous page

WASTE CODE	WASTE DESCRIPTION	WASTE AMOUNT	WASTE UNITS	TRANSACTION TYPE	YEAR	HISTORIC MAXIMUM AMOUNT	HISTORIC MAXIMUM YEAR
F003	Spent non−halogenated solvents						
F005	Spent non−halogenated solvents						
More than one waste code was reported for the following waste amount:		865	POUNDS	TSD	2016		
F002	Spent halogenated solvents						
F005	Spent non−halogenated solvents						
D039	Tetrachloroethylene						
F003	Spent non−halogenated solvents						
D018	BENZENE						
More than one waste code was reported for the following waste amount:		40	POUNDS	TSD	2016		
F002	Spent halogenated solvents						
U188	Phenol						
More than one waste code was reported for the following waste amount:		840	POUNDS	TSD	2016		
F003	Spent non−halogenated solvents						
D001	Solid waste that exhibits the characteristic of ignitability						
D004	Arsenic						
D008	Lead						
F005	Spent non−halogenated solvents						
More than one waste code was reported for the following waste amount:		150	POUNDS	TSD	2016		
F003	Spent non−halogenated solvents						
D001	Solid waste that exhibits the characteristic of ignitability						
D007	Chromium						
F005	Spent non−halogenated solvents						
D002	Solid waste that exhibits the characteristic of corrosivity						
More than one waste code was reported for the following waste amount:		15	POUNDS	TSD	2016	40	2015
F003	Spent non−halogenated solvents						
D001	Solid waste that exhibits the characteristic of ignitability						
D018	BENZENE						
F005	Spent non−halogenated solvents						
D002	Solid waste that exhibits the characteristic of corrosivity						
More than one waste code was reported for the following waste amount:		15	POUNDS	TSD	2016		
F003	Spent non−halogenated solvents						
D010	Selenium						

NYS DEC Manifested Waste Transactions for NYD980536593 continued −−−

WASTE CODE	WASTE DESCRIPTION	WASTE AMOUNT	WASTE UNITS	TRANSACTION TYPE	YEAR	HISTORIC MAXIMUM AMOUNT	HISTORIC MAXIMUM YEAR
More than one waste code was reported for the following waste amount:		40	POUNDS	TSD	2016		
F003	Spent non−halogenated solvents						
D011	Silver						
D001	Solid waste that exhibits the characteristic of ignitability						
More than one waste code was reported for the following waste amount:		350	POUNDS	TSD	2016		
F003	Spent non−halogenated solvents						
U002	2−Propanone (I)						
D001	Solid waste that exhibits the characteristic of ignitability						
F005	Spent non−halogenated solvents						
U154	Methanol (I)						
More than one waste code was reported for the following waste amount:		30	POUNDS	TSD	2016		
F003	Spent non−halogenated solvents						
U213	Furan, tetrahydro−(I)						
D038	Pyridine						
F005	Spent non−halogenated solvents						
D001	Solid waste that exhibits the characteristic of ignitability						
More than one waste code was reported for the following waste amount:		20	POUNDS	TSD	2016		
F005	Spent non−halogenated solvents						
D018	BENZENE						
More than one waste code was reported for the following waste amount:		700	KILOGRAMS	TSD	2016		
F006	Wastewater treatment sludges from electroplating operations						
B007	Other PCB Wastes including contaminated soil, solids, sludges, clothing, etc.						
More than one waste code was reported for the following waste amount:		1	POUNDS	TSD	2016	2	2015
F027	Discarded unused formulations						
D037	Pentrachlorophenol						
More than one waste code was reported for the following waste amount:		1.50	POUNDS	TSD	2016		
P001	2H−1−Benzopyran−2−one, 4−hydroxy−3−(3−oxo−1−phenylbutyl)−, & salts, when present						
P012	Arsenic oxide As2O3						
P075	Nicotine, & salts						
More than one waste code was reported for the following waste amount:		1	POUNDS	TSD	2016	2	2014
P068	Methyl hydrazine						
D001	Solid waste that exhibits the characteristic of ignitability						

NYS DEC Manifested Waste Transactions for NYD980536593 continued −−−

WASTE CODE	WASTE DESCRIPTION	WASTE AMOUNT	WASTE UNITS	TRANSACTION TYPE	YEAR	HISTORIC MAXIMUM AMOUNT	HISTORIC MAXIMUM YEAR
More than one waste code was reported for the following waste amount:		24	POUNDS	TSD	2016	57	2015
U007	Acrylamide						
D004	Arsenic						
U188	Phenol						
D022	Chloroform						
More than one waste code was reported for the following waste amount:		5	POUNDS	TSD	2016	33	2015
U007	Acrylamide						
U188	Phenol						
More than one waste code was reported for the following waste amount:		300	POUNDS	TSD	2016		
U010	Mitomycin C						
U035	Chlorambucil						
U058	2H−1,3,2−Oxazaphosphorin−2−amine, N,N−bis(2−chloroethyl)tetrahydro−, 2−oxide						
U150	L−Phenylalanine						
U208	1,1,1,2−Tetrachloroethane						
More than one waste code was reported for the following waste amount:		353	POUNDS	TSD	2016	1015	2015
U035	Chlorambucil						
U058	2H−1,3,2−Oxazaphosphorin−2−amine, N,N−bis(2−chloroethyl)tetrahydro−, 2−oxide						
U059	5,12−Naphthacenedione, 8−acetyl−10−((3−amino−2,3,6−trideoxy)−						
U150	L−Phenylalanine						
More than one waste code was reported for the following waste amount:		10	POUNDS	TSD	2016		
U041	Oxirane, (chloromethyl)−						
D001	Solid waste that exhibits the characteristic of ignitability						
More than one waste code was reported for the following waste amount:		119	POUNDS	TSD	2016		
U044	Chloroform						
D022	Chloroform						
U080	Methane, dichloro−						
More than one waste code was reported for the following waste amount:		20	POUNDS	TSD	2016		
U044	Chloroform						
D022	Chloroform						
U228	Ethene, trichloro−						
D040	Trichlorethylene						
More than one waste code was reported for the following waste amount:		76	POUNDS	TSD	2016		
U044	Chloroform						

NYS DEC Manifested Waste Transactions for NYD980536593 continued −−− see previous page

WASTE CODE	WASTE DESCRIPTION	WASTE AMOUNT	WASTE UNITS	TRANSACTION TYPE	YEAR	HISTORIC MAXIMUM AMOUNT	HISTORIC MAXIMUM YEAR
U236	2,7−Naphthalenedisulfonic acid, 3,3−((3,3−dimethyl(1,1−biphen						
U188	Phenol						
D022	Chloroform						
More than one waste code was reported for the following waste amount:		1	POUNDS	TSD	2016		
U056	Benzene, hexahydro− (I)						
D001	Solid waste that exhibits the characteristic of ignitability						
More than one waste code was reported for the following waste amount:		3	POUNDS	TSD	2016		
U077	Ethylene dichloride						
D001	Solid waste that exhibits the characteristic of ignitability						
More than one waste code was reported for the following waste amount:		74	POUNDS	TSD	2016		
U122	Formaldehyde						
D001	Solid waste that exhibits the characteristic of ignitability						
U123	Formic acid (C,T)						
D002	Solid waste that exhibits the characteristic of corrosivity						
More than one waste code was reported for the following waste amount:		30	POUNDS	TSD	2016	80	2015
U159	2−Butanone (I,T)						
D035	Methyl ethyl ketone						
D001	Solid waste that exhibits the characteristic of ignitability						
More than one waste code was reported for the following waste amount:		60	POUNDS	TSD	2016		
U188	Phenol						
D005	Barium						
More than one waste code was reported for the following waste amount:		45	POUNDS	TSD	2016		
U194	1−Propanamine (I,T)						
D002	Solid waste that exhibits the characteristic of corrosivity						
D001	Solid waste that exhibits the characteristic of ignitability						
More than one waste code was reported for the following waste amount:		5	POUNDS	TSD	2016	30	2015
U196	Pyridine						
D002	Solid waste that exhibits the characteristic of corrosivity						
D001	Solid waste that exhibits the characteristic of ignitability						
More than one waste code was reported for the following waste amount:		2	POUNDS	TSD	2016	30	2014
U196	Pyridine						
D038	Pyridine						

NYS DEC Manifested Waste Transactions for NYD980536593 continued −−− see previous page

WASTE CODE	WASTE DESCRIPTION	WASTE AMOUNT	WASTE UNITS	TRANSACTION TYPE	YEAR	HISTORIC MAXIMUM AMOUNT	HISTORIC MAXIMUM YEAR
D001	Solid waste that exhibits the characteristic of ignitability						
More than one waste code was reported for the following waste amount:		25	POUNDS	TSD	2016		
U219	Thiourea						
D008	Lead						
More than one waste code was reported for the following waste amount:		40	POUNDS	TSD	2016		
U238	Carbamic acid, ethyl ester						
D011	Silver						
More than one waste code was reported for the following waste amount:		8	KILOGRAMS	TSD	2016		
B002	Petroleum oil or other liquid containing 50 ppm < PCBs < 500 ppm						
B003	Petroleum oil or other liquid containing 500 ppm or greater of PCBs.						
B007	Other PCB Wastes including contaminated soil, solids, sludges, clothing, etc.						
More than one waste code was reported for the following waste amount:		15	POUNDS	TSD	2016		
D001	Solid waste that exhibits the characteristic of ignitability						
D005	Barium						
D039	Tetrachloroethylene						
D040	Trichlorethylene						
More than one waste code was reported for the following waste amount:		427	POUNDS	TSD	2016		
D001	Solid waste that exhibits the characteristic of ignitability						
D008	Lead						
D035	Methyl ethyl ketone						
F003	Spent non−halogenated solvents						
More than one waste code was reported for the following waste amount:		173	POUNDS	TSD	2016	831	2014
D001	Solid waste that exhibits the characteristic of ignitability						
D039	Tetrachloroethylene						
D035	Methyl ethyl ketone						
More than one waste code was reported for the following waste amount:		345	POUNDS	TSD	2016	1790	2014
D001	Solid waste that exhibits the characteristic of ignitability						
U010	Mitomycin C						
U058	2H−1,3,2−Oxazaphosphorin−2−amine, N,N−bis(2−chloroethyl)tetrahydro−, 2−oxide						
More than one waste code was reported for the following waste amount:		3	POUNDS	TSD	2016	1600	2014
D003	Solid waste that exhibits the characteristic of reactivity						
D001	Solid waste that exhibits the characteristic of ignitability						

NYS DEC Manifested Waste Transactions for NYD980536593 continued −−− see previous page

WASTE CODE	WASTE DESCRIPTION	WASTE AMOUNT	WASTE UNITS	TRANSACTION TYPE	YEAR	HISTORIC MAXIMUM AMOUNT	HISTORIC MAXIMUM YEAR
F005	Spent non−halogenated solvents						
More than one waste code was reported for the following waste amount:		5	POUNDS	TSD	2016		
D003	Solid waste that exhibits the characteristic of reactivity						
D001	Solid waste that exhibits the characteristic of ignitability						
U001	Ethanal (I)						
D002	Solid waste that exhibits the characteristic of corrosivity						
More than one waste code was reported for the following waste amount:		10	POUNDS	TSD	2016		
D003	Solid waste that exhibits the characteristic of reactivity						
D038	Pyridine						
D002	Solid waste that exhibits the characteristic of corrosivity						
More than one waste code was reported for the following waste amount:		2	POUNDS	TSD	2016	20	2015
D003	Solid waste that exhibits the characteristic of reactivity						
P105	Sodium azide						
P030	Cyanides (soluble cyanide salts), not otherwise specified						
More than one waste code was reported for the following waste amount:		8	POUNDS	TSD	2016	10	2014
D003	Solid waste that exhibits the characteristic of reactivity						
U007	Acrylamide						
More than one waste code was reported for the following waste amount:		5	POUNDS	TSD	2016		
D005	Barium						
D010	Selenium						
More than one waste code was reported for the following waste amount:		37	POUNDS	TSD	2016	400	2014
D009	Mercury						
D022	Chloroform						
More than one waste code was reported for the following waste amount:		41	POUNDS	TSD	2016		
F001	Spent halogenated solvents used in degreasing						
F003	Spent non−halogenated solvents						
F002	Spent halogenated solvents						
D001	Solid waste that exhibits the characteristic of ignitability						
More than one waste code was reported for the following waste amount:		25	POUNDS	TSD	2016		
F002	Spent halogenated solvents						
D001	Solid waste that exhibits the characteristic of ignitability						
U044	Chloroform						

NYS DEC Manifested Waste Transactions for NYD980536593 continued −−− see previous page

WASTE CODE	WASTE DESCRIPTION	WASTE AMOUNT	WASTE UNITS	TRANSACTION TYPE	YEAR	HISTORIC MAXIMUM AMOUNT	HISTORIC MAXIMUM YEAR
D022	Chloroform						
More than one waste code was reported for the following waste amount:		220	POUNDS	TSD	2016		
F003	Spent non−halogenated solvents						
D001	Solid waste that exhibits the characteristic of ignitability						
D004	Arsenic						
D005	Barium						
F005	Spent non−halogenated solvents						
More than one waste code was reported for the following waste amount:		80	POUNDS	TSD	2016	141	2014
F003	Spent non−halogenated solvents						
D001	Solid waste that exhibits the characteristic of ignitability						
D008	Lead						
F005	Spent non−halogenated solvents						
D006	Cadmium						
More than one waste code was reported for the following waste amount:		40	POUNDS	TSD	2016		
F003	Spent non−halogenated solvents						
D001	Solid waste that exhibits the characteristic of ignitability						
F005	Spent non−halogenated solvents						
D009	Mercury						
More than one waste code was reported for the following waste amount:		30	POUNDS	TSD	2016		
F003	Spent non−halogenated solvents						
D001	Solid waste that exhibits the characteristic of ignitability						
U122	Formaldehyde						
D002	Solid waste that exhibits the characteristic of corrosivity						
More than one waste code was reported for the following waste amount:		40	POUNDS	TSD	2016	40	2014
F003	Spent non−halogenated solvents						
D001	Solid waste that exhibits the characteristic of ignitability						
U154	Methanol (I)						
D002	Solid waste that exhibits the characteristic of corrosivity						
More than one waste code was reported for the following waste amount:		25	POUNDS	TSD	2016	325	2015
F003	Spent non−halogenated solvents						
U002	2−Propanone (I)						
U077	Ethylene dichloride						
F005	Spent non−halogenated solvents						
U019	Benzene (I,T)						

NYS DEC Manifested Waste Transactions for NYD980536593 continued −−−

WASTE CODE	WASTE DESCRIPTION	WASTE AMOUNT	WASTE UNITS	TRANSACTION TYPE	YEAR	HISTORIC MAXIMUM AMOUNT	HISTORIC MAXIMUM YEAR
More than one waste code was reported for the following waste amount:		1690	POUNDS	TSD	2016		
F003	Spent non−halogenated solvents						
U002	2−Propanone (I)						
U154	Methanol (I)						
F005	Spent non−halogenated solvents						
U003	Acetonitrile (I,T)						
More than one waste code was reported for the following waste amount:		1400	POUNDS	TSD	2016		
F003	Spent non−halogenated solvents						
U239	Xylene (I)						
U002	2−Propanone (I)						
D001	Solid waste that exhibits the characteristic of ignitability						
More than one waste code was reported for the following waste amount:		20	POUNDS	TSD	2016		
P078	Nitrogen dioxide						
D001	Solid waste that exhibits the characteristic of ignitability						
More than one waste code was reported for the following waste amount:		100	POUNDS	TSD	2016		
P105	Sodium azide						
D003	Solid waste that exhibits the characteristic of reactivity						
More than one waste code was reported for the following waste amount:		20	POUNDS	TSD	2016		
U003	Acetonitrile (I,T)						
U404	Ethanamine, N,N−diethyl (OR) Triethylamine						
D002	Solid waste that exhibits the characteristic of corrosivity						
U154	Methanol (I)						
D001	Solid waste that exhibits the characteristic of ignitability						
More than one waste code was reported for the following waste amount:		1	POUNDS	TSD	2016		
U019	Benzene (I,T)						
D018	BENZENE						
D001	Solid waste that exhibits the characteristic of ignitability						
More than one waste code was reported for the following waste amount:		47	POUNDS	TSD	2016		
U044	Chloroform						
D022	Chloroform						
D011	Silver						
More than one waste code was reported for the following waste amount:		13	POUNDS	TSD	2016		
U069	1,2−Benzenedicarboxylic acid, dibutyl ester						

NYS DEC Manifested Waste Transactions for NYD980536593 continued −−− see previous page

WASTE CODE	WASTE DESCRIPTION	WASTE AMOUNT	WASTE UNITS	TRANSACTION TYPE	YEAR	HISTORIC MAXIMUM AMOUNT	HISTORIC MAXIMUM YEAR
D011	Silver						
D007	Chromium						
More than one waste code was reported for the following waste amount:		30	POUNDS	TSD	2016	40	2015
U154	Methanol (I)						
D001	Solid waste that exhibits the characteristic of ignitability						
U213	Furan, tetrahydro−(I)						
More than one waste code was reported for the following waste amount:		15	POUNDS	TSD	2016		
U218	Thioacetamide						
D007	Chromium						
More than one waste code was reported for the following waste amount:		58	KILOGRAMS	TSD	2016		
B002	Petroleum oil or other liquid containing 50 ppm < PCBs < 500 ppm						
D002	Solid waste that exhibits the characteristic of corrosivity						
D006	Cadmium						
D007	Chromium						
D008	Lead						
More than one waste code was reported for the following waste amount:		120	POUNDS	TSD	2016		
D001	Solid waste that exhibits the characteristic of ignitability						
D006	Cadmium						
D002	Solid waste that exhibits the characteristic of corrosivity						
D008	Lead						
More than one waste code was reported for the following waste amount:		50	POUNDS	TSD	2016		
D001	Solid waste that exhibits the characteristic of ignitability						
D018	BENZENE						
D022	Chloroform						
F002	Spent halogenated solvents						
More than one waste code was reported for the following waste amount:		400	POUNDS	TSD	2016		
D001	Solid waste that exhibits the characteristic of ignitability						
F003	Spent non−halogenated solvents						
F005	Spent non−halogenated solvents						
D007	Chromium						
D008	Lead						
More than one waste code was reported for the following waste amount:		4408	POUNDS	TSD	2016		
D001	Solid waste that exhibits the characteristic of ignitability						

NYS DEC Manifested Waste Transactions for NYD980536593 continued −−− see previous page

WASTE CODE	WASTE DESCRIPTION	WASTE AMOUNT	WASTE UNITS	TRANSACTION TYPE	YEAR	HISTORIC MAXIMUM AMOUNT	HISTORIC MAXIMUM YEAR
U238	Carbamic acid, ethyl ester						
More than one waste code was reported for the following waste amount:		20	POUNDS	TSD	2016		
D003	Solid waste that exhibits the characteristic of reactivity						
D001	Solid waste that exhibits the characteristic of ignitability						
D038	Pyridine						
U196	Pyridine						
D002	Solid waste that exhibits the characteristic of corrosivity						
More than one waste code was reported for the following waste amount:		1	POUNDS	TSD	2016	1	2014
D003	Solid waste that exhibits the characteristic of reactivity						
P105	Sodium azide						
P087	Osmium oxide OsO4, (T−4)−						
More than one waste code was reported for the following waste amount:		10	POUNDS	TSD	2016		
D003	Solid waste that exhibits the characteristic of reactivity						
U001	Ethanal (I)						
D002	Solid waste that exhibits the characteristic of corrosivity						
F003	Spent non−halogenated solvents						
D001	Solid waste that exhibits the characteristic of ignitability						
More than one waste code was reported for the following waste amount:		1	POUNDS	TSD	2016	1	2015
D003	Solid waste that exhibits the characteristic of reactivity						
U151	Mercury						
More than one waste code was reported for the following waste amount:		2	POUNDS	TSD	2016		
D003	Solid waste that exhibits the characteristic of reactivity						
U188	Phenol						
U044	Chloroform						
D022	Chloroform						
More than one waste code was reported for the following waste amount:		240	POUNDS	TSD	2016		
D004	Arsenic						
D008	Lead						
D006	Cadmium						
More than one waste code was reported for the following waste amount:		94	POUNDS	TSD	2016		
D005	Barium						
D008	Lead						
D006	Cadmium						

NYS DEC Manifested Waste Transactions for NYD980536593 continued −−− see previous page

WASTE CODE	WASTE DESCRIPTION	WASTE AMOUNT	WASTE UNITS	TRANSACTION TYPE	YEAR	HISTORIC MAXIMUM AMOUNT	HISTORIC MAXIMUM YEAR
D009	Mercury						
More than one waste code was reported for the following waste amount:		20	POUNDS	TSD	2016	190	2015
D005	Barium						
D009	Mercury						
D008	Lead						
More than one waste code was reported for the following waste amount:		1	KILOGRAMS	TSD	2016		
D006	Cadmium						
B007	Other PCB Wastes including contaminated soil, solids, sludges, clothing, etc.						
D008	Lead						
More than one waste code was reported for the following waste amount:		40	POUNDS	TSD	2016		
D006	Cadmium						
D004	Arsenic						
More than one waste code was reported for the following waste amount:		25	POUNDS	TSD	2016		
D007	Chromium						
D022	Chloroform						
D011	Silver						
More than one waste code was reported for the following waste amount:		200	POUNDS	TSD	2016		
D008	Lead						
D001	Solid waste that exhibits the characteristic of ignitability						
D035	Methyl ethyl ketone						
F003	Spent non−halogenated solvents						
F005	Spent non−halogenated solvents						
More than one waste code was reported for the following waste amount:		60	POUNDS	TSD	2016		
F001	Spent halogenated solvents used in degreasing						
D005	Barium						
F002	Spent halogenated solvents						
More than one waste code was reported for the following waste amount:		10	POUNDS	TSD	2016		
F002	Spent halogenated solvents						
D007	Chromium						
D001	Solid waste that exhibits the characteristic of ignitability						
More than one waste code was reported for the following waste amount:		800	POUNDS	TSD	2016		
F002	Spent halogenated solvents						

NYS DEC Manifested Waste Transactions for NYD980536593 continued −−− see previous page

WASTE CODE	WASTE DESCRIPTION	WASTE AMOUNT	WASTE UNITS	TRANSACTION TYPE	YEAR	HISTORIC MAXIMUM AMOUNT	HISTORIC MAXIMUM YEAR
D010	Selenium						
More than one waste code was reported for the following waste amount:		30	POUNDS	TSD	2016		
F003	Spent non−halogenated solvents						
D002	Solid waste that exhibits the characteristic of corrosivity						
D001	Solid waste that exhibits the characteristic of ignitability						
D024	m−Cresol						
More than one waste code was reported for the following waste amount:		60	POUNDS	TSD	2016		
F005	Spent non−halogenated solvents						
D001	Solid waste that exhibits the characteristic of ignitability						
U191	2−Picoline						
D038	Pyridine						
More than one waste code was reported for the following waste amount:		400	POUNDS	TSD	2016	1480	2014
P012	Arsenic oxide As2O3						
U010	Mitomycin C						
U035	Chlorambucil						
U058	2H−1,3,2−Oxazaphosphorin−2−amine, N,N−bis(2−chloroethyl)tetrahydro−, 2−oxide						
U059	5,12−Naphthacenedione, 8−acetyl−10−((3−amino−2,3,6−trideoxy)−						
More than one waste code was reported for the following waste amount:		1	POUNDS	TSD	2016		
P105	Sodium azide						
D011	Silver						
More than one waste code was reported for the following waste amount:		22	POUNDS	TSD	2016		
U044	Chloroform						
D011	Silver						
U188	Phenol						
D022	Chloroform						
More than one waste code was reported for the following waste amount:		500	POUNDS	TSD	2016	1550	2014
U080	Methane, dichloro−						
U154	Methanol (I)						
U205	Selenium sulfide SeS2 (R,T)						
U129	Lindane						
U165	Naphthalene						
More than one waste code was reported for the following waste amount:		10	POUNDS	TSD	2016		
U210	Tetrachloroethylene						

NYS DEC Manifested Waste Transactions for NYD980536593 continued −−− see previous page

WASTE CODE	WASTE DESCRIPTION	WASTE AMOUNT	WASTE UNITS	TRANSACTION TYPE	YEAR	HISTORIC MAXIMUM AMOUNT	HISTORIC MAXIMUM YEAR
U228	Ethene, trichloro−						
More than one waste code was reported for the following waste amount:		7	POUNDS	TSD	2016		
D001	Solid waste that exhibits the characteristic of ignitability						
D003	Solid waste that exhibits the characteristic of reactivity						
P081	Nitroglycerine (R)						
More than one waste code was reported for the following waste amount:		1020	POUNDS	TSD	2016	1020	2014
D001	Solid waste that exhibits the characteristic of ignitability						
F003	Spent non−halogenated solvents						
F005	Spent non−halogenated solvents						
D008	Lead						
D010	Selenium						
More than one waste code was reported for the following waste amount:		15	POUNDS	TSD	2016		
D002	Solid waste that exhibits the characteristic of corrosivity						
D027	1,4−Dichlorobenzene						
More than one waste code was reported for the following waste amount:		23	POUNDS	TSD	2016		
D003	Solid waste that exhibits the characteristic of reactivity						
D001	Solid waste that exhibits the characteristic of ignitability						
D005	Barium						
U133	Hydrazine (R,T)						
D002	Solid waste that exhibits the characteristic of corrosivity						
More than one waste code was reported for the following waste amount:		1	POUNDS	TSD	2016		
D003	Solid waste that exhibits the characteristic of reactivity						
D001	Solid waste that exhibits the characteristic of ignitability						
U003	Acetonitrile (I,T)						
D002	Solid waste that exhibits the characteristic of corrosivity						
More than one waste code was reported for the following waste amount:		10	POUNDS	TSD	2016	20	2015
D003	Solid waste that exhibits the characteristic of reactivity						
D001	Solid waste that exhibits the characteristic of ignitability						
U092	Methanamine, N−methyl− (I)						
D002	Solid waste that exhibits the characteristic of corrosivity						
More than one waste code was reported for the following waste amount:		14	POUNDS	TSD	2016	20	2015
D003	Solid waste that exhibits the characteristic of reactivity						
D001	Solid waste that exhibits the characteristic of ignitability						

NYS DEC Manifested Waste Transactions for NYD980536593 continued −−− see previous page

WASTE CODE	WASTE DESCRIPTION	WASTE AMOUNT	WASTE UNITS	TRANSACTION TYPE	YEAR	HISTORIC MAXIMUM AMOUNT	HISTORIC MAXIMUM YEAR
U123	Formic acid (C,T)						
D002	Solid waste that exhibits the characteristic of corrosivity						
More than one waste code was reported for the following waste amount:		1	POUNDS	TSD	2016		
D003	Solid waste that exhibits the characteristic of reactivity						
D004	Arsenic						
D007	Chromium						
D002	Solid waste that exhibits the characteristic of corrosivity						
D006	Cadmium						
More than one waste code was reported for the following waste amount:		4	POUNDS	TSD	2016	7	2015
D004	Arsenic						
P001	2H−1−Benzopyran−2−one, 4−hydroxy−3−(3−oxo−1−phenylbutyl)−, & salts, when present						
P012	Arsenic oxide As2O3						
P075	Nicotine, & salts						
P188	Benzoic acid (OR) Physostigmine salicylate						
More than one waste code was reported for the following waste amount:		40	POUNDS	TSD	2016		
F001	Spent halogenated solvents used in degreasing						
D022	Chloroform						
F002	Spent halogenated solvents						
More than one waste code was reported for the following waste amount:		15	POUNDS	TSD	2016		
P001	2H−1−Benzopyran−2−one, 4−hydroxy−3−(3−oxo−1−phenylbutyl)−, & salts, when present						
P012	Arsenic oxide As2O3						
P042	1,2−Benzenediol, 4−((1−hydroxy−2−(methylamino)ethyl)						
P046	Benzeneethanamine,alpha,alpha−dimethyl−						
P075	Nicotine, & salts						
More than one waste code was reported for the following waste amount:		178	POUNDS	TSD	2016		
U002	2−Propanone (I)						
D001	Solid waste that exhibits the characteristic of ignitability						
U003	Acetonitrile (I,T)						
More than one waste code was reported for the following waste amount:		88	POUNDS	TSD	2016		
U007	Acrylamide						
U188	Phenol						
D004	Arsenic						
U044	Chloroform						
U236	2,7−Naphthalenedisulfonic acid, 3,3−((3,3−dimethyl(1,1−biphen						

NYS DEC Manifested Waste Transactions for NYD980536593 continued −−−

WASTE CODE	WASTE DESCRIPTION	WASTE AMOUNT	WASTE UNITS	TRANSACTION TYPE	YEAR	HISTORIC MAXIMUM AMOUNT	HISTORIC MAXIMUM YEAR
More than one waste code was reported for the following waste amount:		6	POUNDS	TSD	2016		
U007	Acrylamide						
U353	p−Toluidine						
More than one waste code was reported for the following waste amount:		191	POUNDS	TSD	2016	879	2015
U010	Mitomycin C						
U058	2H−1,3,2−Oxazaphosphorin−2−amine, N,N−bis(2−chloroethyl)tetrahydro−, 2−oxide						
U206	Glucopyranose, 2−deoxy−2−(3−methyl−3−nitrosoureido)−, D−						
More than one waste code was reported for the following waste amount:		14	POUNDS	TSD	2016		
U031	n−Butyl alcohol (I)						
D001	Solid waste that exhibits the characteristic of ignitability						
U154	Methanol (I)						
More than one waste code was reported for the following waste amount:		16	POUNDS	TSD	2016		
U044	Chloroform						
D022	Chloroform						
D002	Solid waste that exhibits the characteristic of corrosivity						
More than one waste code was reported for the following waste amount:		25	POUNDS	TSD	2016		
U044	Chloroform						
D022	Chloroform						
D008	Lead						
More than one waste code was reported for the following waste amount:		11	POUNDS	TSD	2016	18	2014
U117	Ethane, 1,1−oxybis−(I)						
D001	Solid waste that exhibits the characteristic of ignitability						
U213	Furan, tetrahydro−(I)						
D002	Solid waste that exhibits the characteristic of corrosivity						
More than one waste code was reported for the following waste amount:		5	POUNDS	TSD	2016		
U238	Carbamic acid, ethyl ester						
D001	Solid waste that exhibits the characteristic of ignitability						
More than one waste code was reported for the following waste amount:		22	POUNDS	TSD	2016	186	2014
D001	Solid waste that exhibits the characteristic of ignitability						
D004	Arsenic						
D002	Solid waste that exhibits the characteristic of corrosivity						

NYS DEC Manifested Waste Transactions for NYD980536593 continued −−−

WASTE CODE	WASTE DESCRIPTION	WASTE AMOUNT	WASTE UNITS	TRANSACTION TYPE	YEAR	HISTORIC MAXIMUM AMOUNT	HISTORIC MAXIMUM YEAR
More than one waste code was reported for the following waste amount:		145	POUNDS	TSD	2016	165	2015
D001	Solid waste that exhibits the characteristic of ignitability						
D009	Mercury						
D011	Silver						
D007	Chromium						
D010	Selenium						
More than one waste code was reported for the following waste amount:		1171	POUNDS	TSD	2016	4405	2015
D004	Arsenic						
D007	Chromium						
D011	Silver						
D006	Cadmium						
D008	Lead						
More than one waste code was reported for the following waste amount:		265	POUNDS	TSD	2016	1250	2015
F001	Spent halogenated solvents used in degreasing						
F005	Spent non−halogenated solvents						
D007	Chromium						
F003	Spent non−halogenated solvents						
D001	Solid waste that exhibits the characteristic of ignitability						
More than one waste code was reported for the following waste amount:		900	POUNDS	TSD	2016		
F002	Spent halogenated solvents						
F005	Spent non−halogenated solvents						
D001	Solid waste that exhibits the characteristic of ignitability						
F003	Spent non−halogenated solvents						
U076	Ethylidene dichloride						
More than one waste code was reported for the following waste amount:		2442	POUNDS	TSD	2016	3680	2015
F002	Spent halogenated solvents						
F005	Spent non−halogenated solvents						
U003	Acetonitrile (I,T)						
F003	Spent non−halogenated solvents						
U002	2−Propanone (I)						
More than one waste code was reported for the following waste amount:		28	POUNDS	TSD	2016		
F002	Spent halogenated solvents						
U044	Chloroform						
U188	Phenol						
U007	Acrylamide						

NYS DEC Manifested Waste Transactions for NYD980536593 continued −−− see previous page

WASTE CODE	WASTE DESCRIPTION	WASTE AMOUNT	WASTE UNITS	TRANSACTION TYPE	YEAR	HISTORIC MAXIMUM AMOUNT	HISTORIC MAXIMUM YEAR
U080	Methane, dichloro−						
More than one waste code was reported for the following waste amount:		25	POUNDS	TSD	2016		
F003	Spent non−halogenated solvents						
U003	Acetonitrile (I,T)						
U213	Furan, tetrahydro−(I)						
F005	Spent non−halogenated solvents						
U154	Methanol (I)						
More than one waste code was reported for the following waste amount:		400	POUNDS	TSD	2016		
F003	Spent non−halogenated solvents						
U239	Xylene (I)						
D001	Solid waste that exhibits the characteristic of ignitability						
F005	Spent non−halogenated solvents						
U404	Ethanamine, N,N−diethyl (OR) Triethylamine						
More than one waste code was reported for the following waste amount:		22	POUNDS	TSD	2016		
U080	Methane, dichloro−						
D005	Barium						
D004	Arsenic						
More than one waste code was reported for the following waste amount:		5	POUNDS	TSD	2016		
D002	Solid waste that exhibits the characteristic of corrosivity						
D010	Selenium						
U204	Selenious acid						
More than one waste code was reported for the following waste amount:		210	POUNDS	TSD	2016		
U003	Acetonitrile (I,T)						
U154	Methanol (I)						
More than one waste code was reported for the following waste amount:		22	POUNDS	TSD	2016		
D001	Solid waste that exhibits the characteristic of ignitability						
D002	Solid waste that exhibits the characteristic of corrosivity						
F003	Spent non−halogenated solvents						
D005	Barium						
D011	Silver						
More than one waste code was reported for the following waste amount:		125	POUNDS	TSD	2016	175	2015
D001	Solid waste that exhibits the characteristic of ignitability						
U010	Mitomycin C						

NYS DEC Manifested Waste Transactions for NYD980536593 continued −−− see previous page

WASTE CODE	WASTE DESCRIPTION	WASTE AMOUNT	WASTE UNITS	TRANSACTION TYPE	YEAR	HISTORIC MAXIMUM AMOUNT	HISTORIC MAXIMUM YEAR
U035	Chlorambucil						
U058	2H−1,3,2−Oxazaphosphorin−2−amine, N,N−bis(2−chloroethyl)tetrahydro−, 2−oxide						
U059	5,12−Naphthacenedione, 8−acetyl−10−((3−amino−2,3,6−trideoxy)−						
More than one waste code was reported for the following waste amount:		2	POUNDS	TSD	2016		
D002	Solid waste that exhibits the characteristic of corrosivity						
D007	Chromium						
D006	Cadmium						
D011	Silver						
More than one waste code was reported for the following waste amount:		2	POUNDS	TSD	2016		
D003	Solid waste that exhibits the characteristic of reactivity						
D001	Solid waste that exhibits the characteristic of ignitability						
P073	Nickel carbonyl						
More than one waste code was reported for the following waste amount:		2	POUNDS	TSD	2016	3	2015
D003	Solid waste that exhibits the characteristic of reactivity						
P105	Sodium azide						
P075	Nicotine, & salts						
More than one waste code was reported for the following waste amount:		30	POUNDS	TSD	2016		
D003	Solid waste that exhibits the characteristic of reactivity						
U123	Formic acid (C,T)						
D002	Solid waste that exhibits the characteristic of corrosivity						
U122	Formaldehyde						
D001	Solid waste that exhibits the characteristic of ignitability						
More than one waste code was reported for the following waste amount:		1	POUNDS	TSD	2016	2	2015
D004	Arsenic						
P001	2H−1−Benzopyran−2−one, 4−hydroxy−3−(3−oxo−1−phenylbutyl)−, & salts, when present						
P012	Arsenic oxide As2O3						
P075	Nicotine, & salts						
More than one waste code was reported for the following waste amount:		2800	POUNDS	TSD	2016		
F002	Spent halogenated solvents						
F005	Spent non−halogenated solvents						
D001	Solid waste that exhibits the characteristic of ignitability						
F003	Spent non−halogenated solvents						
P001	2H−1−Benzopyran−2−one, 4−hydroxy−3−(3−oxo−1−phenylbutyl)−, & salts, when present						

NYS DEC Manifested Waste Transactions for NYD980536593 continued −−−

WASTE CODE	WASTE DESCRIPTION	WASTE AMOUNT	WASTE UNITS	TRANSACTION TYPE	YEAR	HISTORIC MAXIMUM AMOUNT	HISTORIC MAXIMUM YEAR
More than one waste code was reported for the following waste amount:		40	POUNDS	TSD	2016		
U213	Furan, tetrahydro−(I)						
D035	Methyl ethyl ketone						
D001	Solid waste that exhibits the characteristic of ignitability						
More than one waste code was reported for the following waste amount:		15	KILOGRAMS	TSD	2016	134	2015
B007	Other PCB Wastes including contaminated soil, solids, sludges, clothing, etc.						
D001	Solid waste that exhibits the characteristic of ignitability						
D018	BENZENE						
More than one waste code was reported for the following waste amount:		1	POUNDS	TSD	2016		
D004	Arsenic						
D008	Lead						
D007	Chromium						
D010	Selenium						
More than one waste code was reported for the following waste amount:		25	POUNDS	TSD	2016		
F001	Spent halogenated solvents used in degreasing						
D001	Solid waste that exhibits the characteristic of ignitability						
D019	Carbon Tetrachloride						
F003	Spent non−halogenated solvents						
D002	Solid waste that exhibits the characteristic of corrosivity						
More than one waste code was reported for the following waste amount:		60	POUNDS	TSD	2016		
F001	Spent halogenated solvents used in degreasing						
U080	Methane, dichloro−						
F002	Spent halogenated solvents						
D005	Barium						
More than one waste code was reported for the following waste amount:		100	POUNDS	TSD	2016	150	2015
F003	Spent non−halogenated solvents						
U002	2−Propanone (I)						
D001	Solid waste that exhibits the characteristic of ignitability						
F005	Spent non−halogenated solvents						
U196	Pyridine						
More than one waste code was reported for the following waste amount:		30	POUNDS	TSD	2016		
F003	Spent non−halogenated solvents						
U154	Methanol (I)						
D001	Solid waste that exhibits the characteristic of ignitability						

NYS DEC Manifested Waste Transactions for NYD980536593 continued −−− see previous page

WASTE CODE	WASTE DESCRIPTION	WASTE AMOUNT	WASTE UNITS	TRANSACTION TYPE	YEAR	HISTORIC MAXIMUM AMOUNT	HISTORIC MAXIMUM YEAR
F005	Spent non−halogenated solvents						
U220	Toluene						
More than one waste code was reported for the following waste amount:		0.20	POUNDS	TSD	2016		
U188	Phenol						
D022	Chloroform						
D007	Chromium						
More than one waste code was reported for the following waste amount:		20	POUNDS	TSD	2016		
U188	Phenol						
F002	Spent halogenated solvents						
More than one waste code was reported for the following waste amount:		95	POUNDS	TSD	2016		
D001	Solid waste that exhibits the characteristic of ignitability						
D035	Methyl ethyl ketone						
F003	Spent non−halogenated solvents						
F005	Spent non−halogenated solvents						
D007	Chromium						
More than one waste code was reported for the following waste amount:		75	POUNDS	TSD	2016	150	2014
F003	Spent non−halogenated solvents						
U154	Methanol (I)						
D001	Solid waste that exhibits the characteristic of ignitability						
U002	2−Propanone (I)						
U239	Xylene (I)						
More than one waste code was reported for the following waste amount:		20	POUNDS	TSD	2016		
F004	Spent non−halogenated solvents						
D024	m−Cresol						
D002	Solid waste that exhibits the characteristic of corrosivity						
More than one waste code was reported for the following waste amount:		22	POUNDS	TSD	2016	22	2015
U044	Chloroform						
D022	Chloroform						
U236	2,7−Naphthalenedisulfonic acid, 3,3−((3,3−dimethyl(1,1−biphen						
More than one waste code was reported for the following waste amount:		2000	POUNDS	TSD	2016		
D001	Solid waste that exhibits the characteristic of ignitability						
D004	Arsenic						
D010	Selenium						

NYS DEC Manifested Waste Transactions for NYD980536593 continued −−− see previous page

WASTE CODE	WASTE DESCRIPTION	WASTE AMOUNT	WASTE UNITS	TRANSACTION TYPE	YEAR	HISTORIC MAXIMUM AMOUNT	HISTORIC MAXIMUM YEAR
F003	Spent non−halogenated solvents						
F005	Spent non−halogenated solvents						
More than one waste code was reported for the following waste amount:		2785	POUNDS	TSD	2016	5595	2015
D001	Solid waste that exhibits the characteristic of ignitability						
D010	Selenium						
D024	m−Cresol						
U010	Mitomycin C						
U058	2H−1,3,2−Oxazaphosphorin−2−amine, N,N−bis(2−chloroethyl)tetrahydro−, 2−oxide						
More than one waste code was reported for the following waste amount:		3685	POUNDS	TSD	2016	10869	2015
D001	Solid waste that exhibits the characteristic of ignitability						
D024	m−Cresol						
P001	2H−1−Benzopyran−2−one, 4−hydroxy−3−(3−oxo−1−phenylbutyl)−, & salts, when present						
P075	Nicotine, & salts						
P188	Benzoic acid (OR) Physostigmine salicylate						
More than one waste code was reported for the following waste amount:		300	POUNDS	TSD	2016	4500	2014
D001	Solid waste that exhibits the characteristic of ignitability						
D024	m−Cresol						
P001	2H−1−Benzopyran−2−one, 4−hydroxy−3−(3−oxo−1−phenylbutyl)−, & salts, when present						
P075	Nicotine, & salts						
U205	Selenium sulfide SeS2 (R,T)						
More than one waste code was reported for the following waste amount:		50	POUNDS	TSD	2016	4586	2014
D001	Solid waste that exhibits the characteristic of ignitability						
D024	m−Cresol						
U010	Mitomycin C						
U035	Chlorambucil						
U058	2H−1,3,2−Oxazaphosphorin−2−amine, N,N−bis(2−chloroethyl)tetrahydro−, 2−oxide						
More than one waste code was reported for the following waste amount:		1370	POUNDS	TSD	2016	7635	2014
D001	Solid waste that exhibits the characteristic of ignitability						
P001	2H−1−Benzopyran−2−one, 4−hydroxy−3−(3−oxo−1−phenylbutyl)−, & salts, when present						
P012	Arsenic oxide As2O3						
P075	Nicotine, & salts						
P188	Benzoic acid (OR) Physostigmine salicylate						
More than one waste code was reported for the following waste amount:		50	POUNDS	TSD	2016	1085	2014
D001	Solid waste that exhibits the characteristic of ignitability						

NYS DEC Manifested Waste Transactions for NYD980536593 continued −−− see previous page

WASTE CODE	WASTE DESCRIPTION	WASTE AMOUNT	WASTE UNITS	TRANSACTION TYPE	YEAR	HISTORIC MAXIMUM AMOUNT	HISTORIC MAXIMUM YEAR
P001	2H−1−Benzopyran−2−one, 4−hydroxy−3−(3−oxo−1−phenylbutyl)−, & salts, when present						
P042	1,2−Benzenediol, 4−((1−hydroxy−2−(methylamino)ethyl)						
P075	Nicotine, & salts						
P081	Nitroglycerine (R)						
More than one waste code was reported for the following waste amount:		685	POUNDS	TSD	2016	4012	2014
D001	Solid waste that exhibits the characteristic of ignitability						
P001	2H−1−Benzopyran−2−one, 4−hydroxy−3−(3−oxo−1−phenylbutyl)−, & salts, when present						
P042	1,2−Benzenediol, 4−((1−hydroxy−2−(methylamino)ethyl)						
U058	2H−1,3,2−Oxazaphosphorin−2−amine, N,N−bis(2−chloroethyl)tetrahydro−, 2−oxide						
U248	Warfarin						
More than one waste code was reported for the following waste amount:		3992	POUNDS	TSD	2016	23195	2014
D001	Solid waste that exhibits the characteristic of ignitability						
P001	2H−1−Benzopyran−2−one, 4−hydroxy−3−(3−oxo−1−phenylbutyl)−, & salts, when present						
P075	Nicotine, & salts						
U010	Mitomycin C						
U058	2H−1,3,2−Oxazaphosphorin−2−amine, N,N−bis(2−chloroethyl)tetrahydro−, 2−oxide						
More than one waste code was reported for the following waste amount:		10	POUNDS	TSD	2016	691	2015
D001	Solid waste that exhibits the characteristic of ignitability						
U010	Mitomycin C						
U035	Chlorambucil						
U058	2H−1,3,2−Oxazaphosphorin−2−amine, N,N−bis(2−chloroethyl)tetrahydro−, 2−oxide						
U150	L−Phenylalanine						
More than one waste code was reported for the following waste amount:		2515	POUNDS	TSD	2016	12068	2015
D001	Solid waste that exhibits the characteristic of ignitability						
U010	Mitomycin C						
U035	Chlorambucil						
U058	2H−1,3,2−Oxazaphosphorin−2−amine, N,N−bis(2−chloroethyl)tetrahydro−, 2−oxide						
U205	Selenium sulfide SeS2 (R,T)						
More than one waste code was reported for the following waste amount:		10	POUNDS	TSD	2016		
D001	Solid waste that exhibits the characteristic of ignitability						
U010	Mitomycin C						
U058	2H−1,3,2−Oxazaphosphorin−2−amine, N,N−bis(2−chloroethyl)tetrahydro−, 2−oxide						
U059	5,12−Naphthacenedione, 8−acetyl−10−((3−amino−2,3,6−trideoxy)−						
U035	Chlorambucil						

NYS DEC Manifested Waste Transactions for NYD980536593 continued −−−

WASTE CODE	WASTE DESCRIPTION	WASTE AMOUNT	WASTE UNITS	TRANSACTION TYPE	YEAR	HISTORIC MAXIMUM AMOUNT	HISTORIC MAXIMUM YEAR
More than one waste code was reported for the following waste amount:		90	POUNDS	TSD	2016	1895	2014
P001	2H−1−Benzopyran−2−one, 4−hydroxy−3−(3−oxo−1−phenylbutyl)−, & salts, when present						
P042	1,2−Benzenediol, 4−((1−hydroxy−2−(methylamino)ethyl)						
P075	Nicotine, & salts						
P081	Nitroglycerine (R)						
U010	Mitomycin C						
More than one waste code was reported for the following waste amount:		602	POUNDS	TSD	2016		
P001	2H−1−Benzopyran−2−one, 4−hydroxy−3−(3−oxo−1−phenylbutyl)−, & salts, when present						
P042	1,2−Benzenediol, 4−((1−hydroxy−2−(methylamino)ethyl)						
P075	Nicotine, & salts						
P188	Benzoic acid (OR) Physostigmine salicylate						
More than one waste code was reported for the following waste amount:		43.89	POUNDS	TSD	2016	83	2015
P001	2H−1−Benzopyran−2−one, 4−hydroxy−3−(3−oxo−1−phenylbutyl)−, & salts, when present						
P075	Nicotine, & salts						
P188	Benzoic acid (OR) Physostigmine salicylate						
More than one waste code was reported for the following waste amount:		5	POUNDS	TSD	2016		
U044	Chloroform						
D008	Lead						
D022	Chloroform						
D007	Chromium						
D011	Silver						
More than one waste code was reported for the following waste amount:		12	POUNDS	TSD	2016		
U134	Hydrofluoric acid (C,T)						
D011	Silver						
D002	Solid waste that exhibits the characteristic of corrosivity						
More than one waste code was reported for the following waste amount:		760	POUNDS	TSD	2016		
B003	Petroleum oil or other liquid containing 500 ppm or greater of PCBs.						
D001	Solid waste that exhibits the characteristic of ignitability						
D002	Solid waste that exhibits the characteristic of corrosivity						
More than one waste code was reported for the following waste amount:		2550	POUNDS	TSD	2016	4371	2015
D001	Solid waste that exhibits the characteristic of ignitability						
D009	Mercury						
U010	Mitomycin C						
U058	2H−1,3,2−Oxazaphosphorin−2−amine, N,N−bis(2−chloroethyl)tetrahydro−, 2−oxide						

NYS DEC Manifested Waste Transactions for NYD980536593 continued −−− see previous page

WASTE CODE	WASTE DESCRIPTION	WASTE AMOUNT	WASTE UNITS	TRANSACTION TYPE	YEAR	HISTORIC MAXIMUM AMOUNT	HISTORIC MAXIMUM YEAR
U188	Phenol						
More than one waste code was reported for the following waste amount:		1600	POUNDS	TSD	2016	6500	2015
D001	Solid waste that exhibits the characteristic of ignitability						
P001	2H−1−Benzopyran−2−one, 4−hydroxy−3−(3−oxo−1−phenylbutyl)−, & salts, when present						
P075	Nicotine, & salts						
P188	Benzoic acid (OR) Physostigmine salicylate						
U010	Mitomycin C						
More than one waste code was reported for the following waste amount:		45	POUNDS	TSD	2016		
D003	Solid waste that exhibits the characteristic of reactivity						
D005	Barium						
U007	Acrylamide						
More than one waste code was reported for the following waste amount:		1	POUNDS	TSD	2016		
F027	Discarded unused formulations						
D041	2,4,5−Trichlorophenol						
More than one waste code was reported for the following waste amount:		84	POUNDS	TSD	2016		
P001	2H−1−Benzopyran−2−one, 4−hydroxy−3−(3−oxo−1−phenylbutyl)−, & salts, when present						
P012	Arsenic oxide As2O3						
P075	Nicotine, & salts						
P188	Benzoic acid (OR) Physostigmine salicylate						
More than one waste code was reported for the following waste amount:		3867	POUNDS	TSD	2016	17555	2014
D001	Solid waste that exhibits the characteristic of ignitability						
P001	2H−1−Benzopyran−2−one, 4−hydroxy−3−(3−oxo−1−phenylbutyl)−, & salts, when present						
P075	Nicotine, & salts						
U188	Phenol						
U205	Selenium sulfide SeS2 (R,T)						
More than one waste code was reported for the following waste amount:		5	POUNDS	TSD	2016		
D003	Solid waste that exhibits the characteristic of reactivity						
D001	Solid waste that exhibits the characteristic of ignitability						
U239	Xylene (I)						
More than one waste code was reported for the following waste amount:		11	POUNDS	TSD	2016		
F001	Spent halogenated solvents used in degreasing						
D001	Solid waste that exhibits the characteristic of ignitability						
F002	Spent halogenated solvents						

NYS DEC Manifested Waste Transactions for NYD980536593 continued −−− see previous page

WASTE CODE	WASTE DESCRIPTION	WASTE AMOUNT	WASTE UNITS	TRANSACTION TYPE	YEAR	HISTORIC MAXIMUM AMOUNT	HISTORIC MAXIMUM YEAR
D002	Solid waste that exhibits the characteristic of corrosivity						
More than one waste code was reported for the following waste amount:		432	POUNDS	TSD	2016	695	2014
D001	Solid waste that exhibits the characteristic of ignitability						
D007	Chromium						
D011	Silver						
D024	m−Cresol						
More than one waste code was reported for the following waste amount:		880	POUNDS	TSD	2016	4060	2014
D001	Solid waste that exhibits the characteristic of ignitability						
D010	Selenium						
D024	m−Cresol						
U129	Lindane						
U200	Yohimban−16−carboxylic acid						
More than one waste code was reported for the following waste amount:		10	POUNDS	TSD	2016		
F003	Spent non−halogenated solvents						
D001	Solid waste that exhibits the characteristic of ignitability						
U239	Xylene (I)						
D002	Solid waste that exhibits the characteristic of corrosivity						
More than one waste code was reported for the following waste amount:		40	POUNDS	TSD	2016		
U002	2−Propanone (I)						
U159	2−Butanone (I,T)						
D001	Solid waste that exhibits the characteristic of ignitability						
U112	Acetic acid ethyl ester (I)						
U220	Toluene						
More than one waste code was reported for the following waste amount:		22	POUNDS	TSD	2016		
U003	Acetonitrile (I,T)						
D001	Solid waste that exhibits the characteristic of ignitability						
U031	n−Butyl alcohol (I)						
More than one waste code was reported for the following waste amount:		20	POUNDS	TSD	2016		
U196	Pyridine						
D001	Solid waste that exhibits the characteristic of ignitability						
More than one waste code was reported for the following waste amount:		20	POUNDS	TSD	2016		
D001	Solid waste that exhibits the characteristic of ignitability						
D006	Cadmium						

NYS DEC Manifested Waste Transactions for NYD980536593 continued −−− see previous page

WASTE CODE	WASTE DESCRIPTION	WASTE AMOUNT	WASTE UNITS	TRANSACTION TYPE	YEAR	HISTORIC MAXIMUM AMOUNT	HISTORIC MAXIMUM YEAR
D011	Silver						
D002	Solid waste that exhibits the characteristic of corrosivity						
D007	Chromium						
More than one waste code was reported for the following waste amount:		4015	POUNDS	TSD	2016	13475	2015
D001	Solid waste that exhibits the characteristic of ignitability						
D024	m−Cresol						
D026	Cresol						
U058	2H−1,3,2−Oxazaphosphorin−2−amine, N,N−bis(2−chloroethyl)tetrahydro−, 2−oxide						
More than one waste code was reported for the following waste amount:		5893	POUNDS	TSD	2016	15950	2014
D001	Solid waste that exhibits the characteristic of ignitability						
D024	m−Cresol						
U010	Mitomycin C						
U058	2H−1,3,2−Oxazaphosphorin−2−amine, N,N−bis(2−chloroethyl)tetrahydro−, 2−oxide						
U188	Phenol						
More than one waste code was reported for the following waste amount:		165	GALLONS	TSD	2016		
D001	Solid waste that exhibits the characteristic of ignitability						
P001	2H−1−Benzopyran−2−one, 4−hydroxy−3−(3−oxo−1−phenylbutyl)−, & salts, when present						
P075	Nicotine, & salts						
U002	2−Propanone (I)						
U010	Mitomycin C						
More than one waste code was reported for the following waste amount:		5192	POUNDS	TSD	2016	10646	2015
D001	Solid waste that exhibits the characteristic of ignitability						
P001	2H−1−Benzopyran−2−one, 4−hydroxy−3−(3−oxo−1−phenylbutyl)−, & salts, when present						
P075	Nicotine, & salts						
U010	Mitomycin C						
U129	Lindane						
More than one waste code was reported for the following waste amount:		1400	POUNDS	TSD	2016		
D001	Solid waste that exhibits the characteristic of ignitability						
U010	Mitomycin C						
U058	2H−1,3,2−Oxazaphosphorin−2−amine, N,N−bis(2−chloroethyl)tetrahydro−, 2−oxide						
U150	L−Phenylalanine						
U188	Phenol						
More than one waste code was reported for the following waste amount:		10	POUNDS	TSD	2016		
D006	Cadmium						

NYS DEC Manifested Waste Transactions for NYD980536593 continued −−− see previous page

WASTE CODE	WASTE DESCRIPTION	WASTE AMOUNT	WASTE UNITS	TRANSACTION TYPE	YEAR	HISTORIC MAXIMUM AMOUNT	HISTORIC MAXIMUM YEAR
D022	Chloroform						
D011	Silver						
More than one waste code was reported for the following waste amount:		7	POUNDS	TSD	2016		
D007	Chromium						
D010	Selenium						
D035	Methyl ethyl ketone						
D008	Lead						
D011	Silver						
More than one waste code was reported for the following waste amount:		100	POUNDS	TSD	2016	1600	2015
D009	Mercury						
D010	Selenium						
U010	Mitomycin C						
U121	Trichloromonofluoromethane						
U129	Lindane						
More than one waste code was reported for the following waste amount:		30	POUNDS	TSD	2016		
F003	Spent non−halogenated solvents						
D001	Solid waste that exhibits the characteristic of ignitability						
U154	Methanol (I)						
D035	Methyl ethyl ketone						
More than one waste code was reported for the following waste amount:		20	POUNDS	TSD	2016		
U044	Chloroform						
D001	Solid waste that exhibits the characteristic of ignitability						
More than one waste code was reported for the following waste amount:		1	POUNDS	TSD	2016		
U131	Hexachloroethane						
D034	Hexachloroethane						
More than one waste code was reported for the following waste amount:		10	POUNDS	TSD	2016		
U194	1−Propanamine (I,T)						
D001	Solid waste that exhibits the characteristic of ignitability						
U404	Ethanamine, N,N−diethyl (OR) Triethylamine						
D002	Solid waste that exhibits the characteristic of corrosivity						
More than one waste code was reported for the following waste amount:		150	POUNDS	TSD	2016	160	2014
D001	Solid waste that exhibits the characteristic of ignitability						
D024	m−Cresol						

NYS DEC Manifested Waste Transactions for NYD980536593 continued −−− see previous page

WASTE CODE	WASTE DESCRIPTION	WASTE AMOUNT	WASTE UNITS	TRANSACTION TYPE	YEAR	HISTORIC MAXIMUM AMOUNT	HISTORIC MAXIMUM YEAR
U010	Mitomycin C						
U058	2H−1,3,2−Oxazaphosphorin−2−amine, N,N−bis(2−chloroethyl)tetrahydro−, 2−oxide						
U059	5,12−Naphthacenedione, 8−acetyl−10−((3−amino−2,3,6−trideoxy)−						
More than one waste code was reported for the following waste amount:		317	POUNDS	TSD	2016	1050	2015
D001	Solid waste that exhibits the characteristic of ignitability						
P001	2H−1−Benzopyran−2−one, 4−hydroxy−3−(3−oxo−1−phenylbutyl)−, & salts, when present						
More than one waste code was reported for the following waste amount:		1088	POUNDS	TSD	2016	3507	2014
D001	Solid waste that exhibits the characteristic of ignitability						
U010	Mitomycin C						
U058	2H−1,3,2−Oxazaphosphorin−2−amine, N,N−bis(2−chloroethyl)tetrahydro−, 2−oxide						
U150	L−Phenylalanine						
More than one waste code was reported for the following waste amount:		5	POUNDS	TSD	2016		
D003	Solid waste that exhibits the characteristic of reactivity						
D002	Solid waste that exhibits the characteristic of corrosivity						
U097	Carbamic chloride, dimethyl−						
More than one waste code was reported for the following waste amount:		22	POUNDS	TSD	2016	24	2014
D003	Solid waste that exhibits the characteristic of reactivity						
U044	Chloroform						
U007	Acrylamide						
D022	Chloroform						
More than one waste code was reported for the following waste amount:		24	POUNDS	TSD	2016	26	2014
D003	Solid waste that exhibits the characteristic of reactivity						
D022	Chloroform						
U044	Chloroform						
More than one waste code was reported for the following waste amount:		240	POUNDS	TSD	2016		
D018	BENZENE						
D038	Pyridine						
D022	Chloroform						
More than one waste code was reported for the following waste amount:		1300	POUNDS	TSD	2016		
D001	Solid waste that exhibits the characteristic of ignitability						
D007	Chromium						
D009	Mercury						
D018	BENZENE						

NYS DEC Manifested Waste Transactions for NYD980536593 continued −−− see previous page

WASTE CODE	WASTE DESCRIPTION	WASTE AMOUNT	WASTE UNITS	TRANSACTION TYPE	YEAR	HISTORIC MAXIMUM AMOUNT	HISTORIC MAXIMUM YEAR
D022	Chloroform						
More than one waste code was reported for the following waste amount:		890	POUNDS	TSD	2016	2180	2014
D001	Solid waste that exhibits the characteristic of ignitability						
D007	Chromium						
D009	Mercury						
D024	m−Cresol						
U205	Selenium sulfide SeS2 (R,T)						
More than one waste code was reported for the following waste amount:		110	GALLONS	TSD	2016	300	2015
D001	Solid waste that exhibits the characteristic of ignitability						
D007	Chromium						
P188	Benzoic acid (OR) Physostigmine salicylate						
U058	2H−1,3,2−Oxazaphosphorin−2−amine, N,N−bis(2−chloroethyl)tetrahydro−, 2−oxide						
U129	Lindane						
More than one waste code was reported for the following waste amount:		8437	POUNDS	TSD	2016	22735	2015
D001	Solid waste that exhibits the characteristic of ignitability						
D007	Chromium						
P188	Benzoic acid (OR) Physostigmine salicylate						
U058	2H−1,3,2−Oxazaphosphorin−2−amine, N,N−bis(2−chloroethyl)tetrahydro−, 2−oxide						
U129	Lindane						
More than one waste code was reported for the following waste amount:		1600	POUNDS	TSD	2016	1650	2014
D001	Solid waste that exhibits the characteristic of ignitability						
D009	Mercury						
D024	m−Cresol						
U010	Mitomycin C						
More than one waste code was reported for the following waste amount:		5179	POUNDS	TSD	2016	14949	2015
D001	Solid waste that exhibits the characteristic of ignitability						
D009	Mercury						
D024	m−Cresol						
U010	Mitomycin C						
U058	2H−1,3,2−Oxazaphosphorin−2−amine, N,N−bis(2−chloroethyl)tetrahydro−, 2−oxide						
More than one waste code was reported for the following waste amount:		530	POUNDS	TSD	2016	2065	2014
D001	Solid waste that exhibits the characteristic of ignitability						
D009	Mercury						
D024	m−Cresol						

NYS DEC Manifested Waste Transactions for NYD980536593 continued −−− see previous page

WASTE CODE	WASTE DESCRIPTION	WASTE AMOUNT	WASTE UNITS	TRANSACTION TYPE	YEAR	HISTORIC MAXIMUM AMOUNT	HISTORIC MAXIMUM YEAR
U058	2H−1,3,2−Oxazaphosphorin−2−amine, N,N−bis(2−chloroethyl)tetrahydro−, 2−oxide						
More than one waste code was reported for the following waste amount:		1540	POUNDS	TSD	2016	2245	2015
D001	Solid waste that exhibits the characteristic of ignitability						
D011	Silver						
D024	m−Cresol						
U059	5,12−Naphthacenedione, 8−acetyl−10−((3−amino−2,3,6−trideoxy)−						
U205	Selenium sulfide SeS2 (R,T)						
More than one waste code was reported for the following waste amount:		3736	POUNDS	TSD	2016	10379	2015
D001	Solid waste that exhibits the characteristic of ignitability						
D022	Chloroform						
D024	m−Cresol						
U010	Mitomycin C						
U058	2H−1,3,2−Oxazaphosphorin−2−amine, N,N−bis(2−chloroethyl)tetrahydro−, 2−oxide						
More than one waste code was reported for the following waste amount:		30	POUNDS	TSD	2016		
D001	Solid waste that exhibits the characteristic of ignitability						
D028	1,2−Dichloroethane						
D002	Solid waste that exhibits the characteristic of corrosivity						
More than one waste code was reported for the following waste amount:		2400	POUNDS	TSD	2016		
D001	Solid waste that exhibits the characteristic of ignitability						
D035	Methyl ethyl ketone						
D008	Lead						
F003	Spent non−halogenated solvents						
F005	Spent non−halogenated solvents						
More than one waste code was reported for the following waste amount:		239	POUNDS	TSD	2016	687	2014
D001	Solid waste that exhibits the characteristic of ignitability						
P001	2H−1−Benzopyran−2−one, 4−hydroxy−3−(3−oxo−1−phenylbutyl)−, & salts, when present						
U058	2H−1,3,2−Oxazaphosphorin−2−amine, N,N−bis(2−chloroethyl)tetrahydro−, 2−oxide						
U248	Warfarin						
More than one waste code was reported for the following waste amount:		679	POUNDS	TSD	2016	1494	2015
D001	Solid waste that exhibits the characteristic of ignitability						
P012	Arsenic oxide As2O3						
U010	Mitomycin C						
U058	2H−1,3,2−Oxazaphosphorin−2−amine, N,N−bis(2−chloroethyl)tetrahydro−, 2−oxide						
U150	L−Phenylalanine						

NYS DEC Manifested Waste Transactions for NYD980536593 continued −−−

WASTE CODE	WASTE DESCRIPTION	WASTE AMOUNT	WASTE UNITS	TRANSACTION TYPE	YEAR	HISTORIC MAXIMUM AMOUNT	HISTORIC MAXIMUM YEAR
More than one waste code was reported for the following waste amount:		200	POUNDS	TSD	2016	675	2014
D009	Mercury						
D010	Selenium						
U010	Mitomycin C						
U058	2H−1,3,2−Oxazaphosphorin−2−amine, N,N−bis(2−chloroethyl)tetrahydro−, 2−oxide						
U201	1,3−Benzenediol						
More than one waste code was reported for the following waste amount:		200	POUNDS	TSD	2016	2600	2014
D009	Mercury						
D010	Selenium						
U058	2H−1,3,2−Oxazaphosphorin−2−amine, N,N−bis(2−chloroethyl)tetrahydro−, 2−oxide						
U089	Diethylstilbesterol						
U201	1,3−Benzenediol						
More than one waste code was reported for the following waste amount:		676	KILOGRAMS	TSD	2016		
F001	Spent halogenated solvents used in degreasing						
F004	Spent non−halogenated solvents						
F002	Spent halogenated solvents						
F005	Spent non−halogenated solvents						
More than one waste code was reported for the following waste amount:		166	POUNDS	TSD	2016	555	2014
U154	Methanol (I)						
D035	Methyl ethyl ketone						
D018	BENZENE						
More than one waste code was reported for the following waste amount:		100	KILOGRAMS	TSD	2016		
B002	Petroleum oil or other liquid containing 50 ppm < PCBs < 500 ppm						
B005	PCB Articles containing 500 ppm or greater of PCBs, excluding small capacitors.						
B007	Other PCB Wastes including contaminated soil, solids, sludges, clothing, etc.						
More than one waste code was reported for the following waste amount:		2102	POUNDS	TSD	2016	4860	2015
D001	Solid waste that exhibits the characteristic of ignitability						
D007	Chromium						
D024	m−Cresol						
P001	2H−1−Benzopyran−2−one, 4−hydroxy−3−(3−oxo−1−phenylbutyl)−, & salts, when present						
U010	Mitomycin C						
More than one waste code was reported for the following waste amount:		1027	POUNDS	TSD	2016	5950	2015
D001	Solid waste that exhibits the characteristic of ignitability						
D007	Chromium						

NYS DEC Manifested Waste Transactions for NYD980536593 continued −−− see previous page

WASTE CODE	WASTE DESCRIPTION	WASTE AMOUNT	WASTE UNITS	TRANSACTION TYPE	YEAR	HISTORIC MAXIMUM AMOUNT	HISTORIC MAXIMUM YEAR
D024	m−Cresol						
U010	Mitomycin C						
U150	L−Phenylalanine						
More than one waste code was reported for the following waste amount:		1140	POUNDS	TSD	2016	3550	2015
D001	Solid waste that exhibits the characteristic of ignitability						
D009	Mercury						
D024	m−Cresol						
U010	Mitomycin C						
U129	Lindane						
More than one waste code was reported for the following waste amount:		2080	POUNDS	TSD	2016	7305	2015
D001	Solid waste that exhibits the characteristic of ignitability						
D009	Mercury						
D024	m−Cresol						
U010	Mitomycin C						
U205	Selenium sulfide SeS2 (R,T)						
More than one waste code was reported for the following waste amount:		402	POUNDS	TSD	2016	600	2015
D001	Solid waste that exhibits the characteristic of ignitability						
D009	Mercury						
D024	m−Cresol						
U058	2H−1,3,2−Oxazaphosphorin−2−amine, N,N−bis(2−chloroethyl)tetrahydro−, 2−oxide						
U205	Selenium sulfide SeS2 (R,T)						
More than one waste code was reported for the following waste amount:		920	POUNDS	TSD	2016	2026	2015
D001	Solid waste that exhibits the characteristic of ignitability						
D009	Mercury						
D024	m−Cresol						
U205	Selenium sulfide SeS2 (R,T)						
More than one waste code was reported for the following waste amount:		785	POUNDS	TSD	2016	1710	2015
D001	Solid waste that exhibits the characteristic of ignitability						
D010	Selenium						
D024	m−Cresol						
U058	2H−1,3,2−Oxazaphosphorin−2−amine, N,N−bis(2−chloroethyl)tetrahydro−, 2−oxide						
U188	Phenol						
More than one waste code was reported for the following waste amount:		2600	POUNDS	TSD	2016	7450	2015
D001	Solid waste that exhibits the characteristic of ignitability						

NYS DEC Manifested Waste Transactions for NYD980536593 continued −−− see previous page

WASTE CODE	WASTE DESCRIPTION	WASTE AMOUNT	WASTE UNITS	TRANSACTION TYPE	YEAR	HISTORIC MAXIMUM AMOUNT	HISTORIC MAXIMUM YEAR
D022	Chloroform						
D024	m−Cresol						
U150	L−Phenylalanine						
U205	Selenium sulfide SeS2 (R,T)						
More than one waste code was reported for the following waste amount:		1714	POUNDS	TSD	2016	3740	2015
D001	Solid waste that exhibits the characteristic of ignitability						
D024	m−Cresol						
P001	2H−1−Benzopyran−2−one, 4−hydroxy−3−(3−oxo−1−phenylbutyl)−, & salts, when present						
P075	Nicotine, & salts						
U010	Mitomycin C						
More than one waste code was reported for the following waste amount:		545	POUNDS	TSD	2016	2980	2015
D001	Solid waste that exhibits the characteristic of ignitability						
D026	Cresol						
U035	Chlorambucil						
U058	2H−1,3,2−Oxazaphosphorin−2−amine, N,N−bis(2−chloroethyl)tetrahydro−, 2−oxide						
U150	L−Phenylalanine						
More than one waste code was reported for the following waste amount:		600	POUNDS	TSD	2016		
D001	Solid waste that exhibits the characteristic of ignitability						
U010	Mitomycin C						
U035	Chlorambucil						
U059	5,12−Naphthacenedione, 8−acetyl−10−((3−amino−2,3,6−trideoxy)−						
U205	Selenium sulfide SeS2 (R,T)						
More than one waste code was reported for the following waste amount:		10	POUNDS	TSD	2016		
D003	Solid waste that exhibits the characteristic of reactivity						
F003	Spent non−halogenated solvents						
D001	Solid waste that exhibits the characteristic of ignitability						
More than one waste code was reported for the following waste amount:		68	POUNDS	TSD	2016		
D005	Barium						
D008	Lead						
D035	Methyl ethyl ketone						
D007	Chromium						
D011	Silver						
More than one waste code was reported for the following waste amount:		52	POUNDS	TSD	2016		
F003	Spent non−halogenated solvents						

NYS DEC Manifested Waste Transactions for NYD980536593 continued −−− see previous page

WASTE CODE	WASTE DESCRIPTION	WASTE AMOUNT	WASTE UNITS	TRANSACTION TYPE	YEAR	HISTORIC MAXIMUM AMOUNT	HISTORIC MAXIMUM YEAR
U213	Furan, tetrahydro−(I)						
U117	Ethane, 1,1−oxybis−(I)						
D001	Solid waste that exhibits the characteristic of ignitability						
More than one waste code was reported for the following waste amount:		600	POUNDS	TSD	2016	600	2015
U010	Mitomycin C						
U188	Phenol						
U236	2,7−Naphthalenedisulfonic acid, 3,3−((3,3−dimethyl(1,1−biphen						
U058	2H−1,3,2−Oxazaphosphorin−2−amine, N,N−bis(2−chloroethyl)tetrahydro−, 2−oxide						
U205	Selenium sulfide SeS2 (R,T)						
P001	2H−1−Benzopyran−2−one, 4−hydroxy−3−(3−oxo−1−phenylbutyl)−, & salts, when present						
More than one waste code was reported for the following waste amount:		5	POUNDS	TSD	2016		
U134	Hydrofluoric acid (C,T)						
D001	Solid waste that exhibits the characteristic of ignitability						
More than one waste code was reported for the following waste amount:		50	KILOGRAMS	TSD	2016		
B007	Other PCB Wastes including contaminated soil, solids, sludges, clothing, etc.						
D006	Cadmium						
D007	Chromium						
More than one waste code was reported for the following waste amount:		610	POUNDS	TSD	2016	918	2015
D001	Solid waste that exhibits the characteristic of ignitability						
D007	Chromium						
U058	2H−1,3,2−Oxazaphosphorin−2−amine, N,N−bis(2−chloroethyl)tetrahydro−, 2−oxide						
U188	Phenol						
U205	Selenium sulfide SeS2 (R,T)						
More than one waste code was reported for the following waste amount:		401	POUNDS	TSD	2016		
D001	Solid waste that exhibits the characteristic of ignitability						
P001	2H−1−Benzopyran−2−one, 4−hydroxy−3−(3−oxo−1−phenylbutyl)−, & salts, when present						
P075	Nicotine, & salts						
P188	Benzoic acid (OR) Physostigmine salicylate						
U058	2H−1,3,2−Oxazaphosphorin−2−amine, N,N−bis(2−chloroethyl)tetrahydro−, 2−oxide						
More than one waste code was reported for the following waste amount:		5	POUNDS	TSD	2016		
D003	Solid waste that exhibits the characteristic of reactivity						
U124	Furan (I)						
D002	Solid waste that exhibits the characteristic of corrosivity						
U006	Acetyl chloride (C,R,T)						

NYS DEC Manifested Waste Transactions for NYD980536593 continued −−− see previous page

WASTE CODE	WASTE DESCRIPTION	WASTE AMOUNT	WASTE UNITS	TRANSACTION TYPE	YEAR	HISTORIC MAXIMUM AMOUNT	HISTORIC MAXIMUM YEAR
D001	Solid waste that exhibits the characteristic of ignitability						
More than one waste code was reported for the following waste amount:		985	POUNDS	TSD	2016	3145	2015
D009	Mercury						
D010	Selenium						
U010	Mitomycin C						
U058	2H−1,3,2−Oxazaphosphorin−2−amine, N,N−bis(2−chloroethyl)tetrahydro−, 2−oxide						
U089	Diethylstilbesterol						
More than one waste code was reported for the following waste amount:		25	POUNDS	TSD	2016		
U020	Benzenesulfonyl chloride (C,R)						
D002	Solid waste that exhibits the characteristic of corrosivity						
D001	Solid waste that exhibits the characteristic of ignitability						
More than one waste code was reported for the following waste amount:		400	POUNDS	TSD	2016	800	2015
D001	Solid waste that exhibits the characteristic of ignitability						
D010	Selenium						
D008	Lead						
F002	Spent halogenated solvents						
F005	Spent non−halogenated solvents						
More than one waste code was reported for the following waste amount:		1200	POUNDS	TSD	2016		
D001	Solid waste that exhibits the characteristic of ignitability						
D010	Selenium						
D008	Lead						
F003	Spent non−halogenated solvents						
F005	Spent non−halogenated solvents						
More than one waste code was reported for the following waste amount:		2964	POUNDS	TSD	2016	3900	2015
D001	Solid waste that exhibits the characteristic of ignitability						
D011	Silver						
D024	m−Cresol						
U010	Mitomycin C						
U058	2H−1,3,2−Oxazaphosphorin−2−amine, N,N−bis(2−chloroethyl)tetrahydro−, 2−oxide						
More than one waste code was reported for the following waste amount:		1220	POUNDS	TSD	2016		
D001	Solid waste that exhibits the characteristic of ignitability						
D024	m−Cresol						
U035	Chlorambucil						
U188	Phenol						

NYS DEC Manifested Waste Transactions for NYD980536593 continued −−− see previous page

WASTE CODE	WASTE DESCRIPTION	WASTE AMOUNT	WASTE UNITS	TRANSACTION TYPE	YEAR	HISTORIC MAXIMUM AMOUNT	HISTORIC MAXIMUM YEAR
U206	Glucopyranose, 2−deoxy−2−(3−methyl−3−nitrosoureido)−, D−						
More than one waste code was reported for the following waste amount:		4857	POUNDS	TSD	2016		
D002	Solid waste that exhibits the characteristic of corrosivity						
D011	Silver						
F006	Wastewater treatment sludges from electroplating operations						
More than one waste code was reported for the following waste amount:		10	POUNDS	TSD	2016		
D003	Solid waste that exhibits the characteristic of reactivity						
D005	Barium						
D011	Silver						
D001	Solid waste that exhibits the characteristic of ignitability						
D007	Chromium						
More than one waste code was reported for the following waste amount:		225	KILOGRAMS	TSD	2016	250	2015
D007	Chromium						
D013	Lindane (1,2,3,4,5,6−hexachlorocyclohexane, gamma isomer).						
D011	Silver						
B002	Petroleum oil or other liquid containing 50 ppm < PCBs < 500 ppm						
More than one waste code was reported for the following waste amount:		3	KILOGRAMS	TSD	2016	3	2015
F002	Spent halogenated solvents						
D012	Endrin(1,2,3,4,10,10−hexachloro−1,7−epoxy− 1,4,4a,5,6,7,8,8a−octahydro−1,4−endo,						
D001	Solid waste that exhibits the characteristic of ignitability						
D013	Lindane (1,2,3,4,5,6−hexachlorocyclohexane, gamma isomer).						
B002	Petroleum oil or other liquid containing 50 ppm < PCBs < 500 ppm						
More than one waste code was reported for the following waste amount:		5	POUNDS	TSD	2016	25	2015
U117	Ethane, 1,1−oxybis−(I)						
U404	Ethanamine, N,N−diethyl (OR) Triethylamine						
D002	Solid waste that exhibits the characteristic of corrosivity						
U154	Methanol (I)						
D001	Solid waste that exhibits the characteristic of ignitability						
More than one waste code was reported for the following waste amount:		660	POUNDS	TSD	2016	720	2015
U188	Phenol						
D007	Chromium						
D011	Silver						
D001	Solid waste that exhibits the characteristic of ignitability						
D009	Mercury						

NYS DEC Manifested Waste Transactions for NYD980536593 continued −−−

WASTE CODE	WASTE DESCRIPTION	WASTE AMOUNT	WASTE UNITS	TRANSACTION TYPE	YEAR	HISTORIC MAXIMUM AMOUNT	HISTORIC MAXIMUM YEAR
More than one waste code was reported for the following waste amount:		71	KILOGRAMS	TSD	2016		
B002	Petroleum oil or other liquid containing 50 ppm < PCBs < 500 ppm						
B003	Petroleum oil or other liquid containing 500 ppm or greater of PCBs.						
D001	Solid waste that exhibits the characteristic of ignitability						
D012	Endrin(1,2,3,4,10,10−hexachloro−1,7−epoxy− 1,4,4a,5,6,7,8,8a−octahydro−1,4−endo,						
D013	Lindane (1,2,3,4,5,6−hexachlorocyclohexane, gamma isomer).						
More than one waste code was reported for the following waste amount:		200	LITERS	TSD	2016		
D001	Solid waste that exhibits the characteristic of ignitability						
D007	Chromium						
D009	Mercury						
D010	Selenium						
D022	Chloroform						
More than one waste code was reported for the following waste amount:		529	POUNDS	TSD	2016		
D001	Solid waste that exhibits the characteristic of ignitability						
D007	Chromium						
D009	Mercury						
D010	Selenium						
D022	Chloroform						
More than one waste code was reported for the following waste amount:		440	POUNDS	TSD	2016		
D001	Solid waste that exhibits the characteristic of ignitability						
D007	Chromium						
D024	m−Cresol						
U058	2H−1,3,2−Oxazaphosphorin−2−amine, N,N−bis(2−chloroethyl)tetrahydro−, 2−oxide						
U205	Selenium sulfide SeS2 (R,T)						
More than one waste code was reported for the following waste amount:		950	POUNDS	TSD	2016		
D001	Solid waste that exhibits the characteristic of ignitability						
D009	Mercury						
D024	m−Cresol						
U058	2H−1,3,2−Oxazaphosphorin−2−amine, N,N−bis(2−chloroethyl)tetrahydro−, 2−oxide						
U188	Phenol						
More than one waste code was reported for the following waste amount:		90	POUNDS	TSD	2016		
D001	Solid waste that exhibits the characteristic of ignitability						
D009	Mercury						
U035	Chlorambucil						
D026	Cresol						

NYS DEC Manifested Waste Transactions for NYD980536593 continued −−− see previous page

WASTE CODE	WASTE DESCRIPTION	WASTE AMOUNT	WASTE UNITS	TRANSACTION TYPE	YEAR	HISTORIC MAXIMUM AMOUNT	HISTORIC MAXIMUM YEAR
U058	2H−1,3,2−Oxazaphosphorin−2−amine, N,N−bis(2−chloroethyl)tetrahydro−, 2−oxide						
More than one waste code was reported for the following waste amount:		4000	POUNDS	TSD	2016		
D001	Solid waste that exhibits the characteristic of ignitability						
D010	Selenium						
F003	Spent non−halogenated solvents						
F005	Spent non−halogenated solvents						
D004	Arsenic						
More than one waste code was reported for the following waste amount:		75	POUNDS	TSD	2016		
D001	Solid waste that exhibits the characteristic of ignitability						
D011	Silver						
P075	Nicotine, & salts						
P188	Benzoic acid (OR) Physostigmine salicylate						
U248	Warfarin						
More than one waste code was reported for the following waste amount:		2	POUNDS	TSD	2016		
D001	Solid waste that exhibits the characteristic of ignitability						
U002	2−Propanone (I)						
U010	Mitomycin C						
U015	L−Serine, diazoacetate (ester)						
More than one waste code was reported for the following waste amount:		3	POUNDS	TSD	2016		
D003	Solid waste that exhibits the characteristic of reactivity						
D001	Solid waste that exhibits the characteristic of ignitability						
U162	Methyl methacrylate (I,T)						
D002	Solid waste that exhibits the characteristic of corrosivity						
More than one waste code was reported for the following waste amount:		1	POUNDS	TSD	2016		
D003	Solid waste that exhibits the characteristic of reactivity						
P077	p−Nitroaniline						
P030	Cyanides (soluble cyanide salts), not otherwise specified						
P119	Ammonium vanadate						
More than one waste code was reported for the following waste amount:		20	POUNDS	TSD	2016		
D003	Solid waste that exhibits the characteristic of reactivity						
U144	Lead acetate						
D008	Lead						
U007	Acrylamide						
D004	Arsenic						

NYS DEC Manifested Waste Transactions for NYD980536593 continued −−−

WASTE CODE	WASTE DESCRIPTION	WASTE AMOUNT	WASTE UNITS	TRANSACTION TYPE	YEAR	HISTORIC MAXIMUM AMOUNT	HISTORIC MAXIMUM YEAR
More than one waste code was reported for the following waste amount:		3	POUNDS	TSD	2016		
D003	Solid waste that exhibits the characteristic of reactivity						
U188	Phenol						
U170	p−Nitrophenol						
More than one waste code was reported for the following waste amount:		100	POUNDS	TSD	2016		
D009	Mercury						
D010	Selenium						
U010	Mitomycin C						
U129	Lindane						
U182	1,3,5−Trioxane, 2,4,6−trimethyl−						
More than one waste code was reported for the following waste amount:		5	POUNDS	TSD	2016		
F002	Spent halogenated solvents						
D022	Chloroform						
U219	Thiourea						
More than one waste code was reported for the following waste amount:		443	POUNDS	TSD	2016		
F002	Spent halogenated solvents						
F005	Spent non−halogenated solvents						
U030	Benzene, 1−bromo−4−phenoxy−						
F003	Spent non−halogenated solvents						
U002	2−Propanone (I)						
More than one waste code was reported for the following waste amount:		416	POUNDS	TSD	2016		
F003	Spent non−halogenated solvents						
D001	Solid waste that exhibits the characteristic of ignitability						
D039	Tetrachloroethylene						
F005	Spent non−halogenated solvents						
D018	BENZENE						
More than one waste code was reported for the following waste amount:		25	POUNDS	TSD	2016		
F003	Spent non−halogenated solvents						
D001	Solid waste that exhibits the characteristic of ignitability						
F005	Spent non−halogenated solvents						
D035	Methyl ethyl ketone						
D007	Chromium						
More than one waste code was reported for the following waste amount:		525	POUNDS	TSD	2016		
F003	Spent non−halogenated solvents						

NYS DEC Manifested Waste Transactions for NYD980536593 continued −−− see previous page

WASTE CODE	WASTE DESCRIPTION	WASTE AMOUNT	WASTE UNITS	TRANSACTION TYPE	YEAR	HISTORIC MAXIMUM AMOUNT	HISTORIC MAXIMUM YEAR
D009	Mercury						
D001	Solid waste that exhibits the characteristic of ignitability						
D035	Methyl ethyl ketone						
More than one waste code was reported for the following waste amount:		170	POUNDS	TSD	2016		
F003	Spent non−halogenated solvents						
F005	Spent non−halogenated solvents						
U154	Methanol (I)						
D001	Solid waste that exhibits the characteristic of ignitability						
D022	Chloroform						
More than one waste code was reported for the following waste amount:		22	POUNDS	TSD	2016		
F003	Spent non−halogenated solvents						
U117	Ethane, 1,1−oxybis−(I)						
D002	Solid waste that exhibits the characteristic of corrosivity						
U076	Ethylidene dichloride						
D001	Solid waste that exhibits the characteristic of ignitability						
More than one waste code was reported for the following waste amount:		175	POUNDS	TSD	2016		
F003	Spent non−halogenated solvents						
U154	Methanol (I)						
U220	Toluene						
U002	2−Propanone (I)						
U159	2−Butanone (I,T)						
More than one waste code was reported for the following waste amount:		4000	POUNDS	TSD	2016		
F005	Spent non−halogenated solvents						
D001	Solid waste that exhibits the characteristic of ignitability						
D008	Lead						
D010	Selenium						
D004	Arsenic						
More than one waste code was reported for the following waste amount:		65	POUNDS	TSD	2016		
F005	Spent non−halogenated solvents						
D002	Solid waste that exhibits the characteristic of corrosivity						
D001	Solid waste that exhibits the characteristic of ignitability						
D028	1,2−Dichloroethane						
More than one waste code was reported for the following waste amount:		1	POUNDS	TSD	2016		
P012	Arsenic oxide As2O3						

NYS DEC Manifested Waste Transactions for NYD980536593 continued −−− see previous page

WASTE CODE	WASTE DESCRIPTION	WASTE AMOUNT	WASTE UNITS	TRANSACTION TYPE	YEAR	HISTORIC MAXIMUM AMOUNT	HISTORIC MAXIMUM YEAR
P075	Nicotine, & salts						
P081	Nitroglycerine (R)						
More than one waste code was reported for the following waste amount:		40	POUNDS	TSD	2016		
U002	2−Propanone (I)						
D001	Solid waste that exhibits the characteristic of ignitability						
U140	' 1−Propanol, 2−methyl− (I,T)'						
More than one waste code was reported for the following waste amount:		4	POUNDS	TSD	2016		
U002	2−Propanone (I)						
U015	L−Serine, diazoacetate (ester)						
U010	Mitomycin C						
U034	Chloral						
U044	Chloroform						
More than one waste code was reported for the following waste amount:		60	POUNDS	TSD	2016		
U002	2−Propanone (I)						
U031	n−Butyl alcohol (I)						
U196	Pyridine						
U003	Acetonitrile (I,T)						
U154	Methanol (I)						
More than one waste code was reported for the following waste amount:		450	POUNDS	TSD	2016		
U002	2−Propanone (I)						
U140	' 1−Propanol, 2−methyl− (I,T)'						
U220	Toluene						
U003	Acetonitrile (I,T)						
U154	Methanol (I)						
More than one waste code was reported for the following waste amount:		30	POUNDS	TSD	2016		
U002	2−Propanone (I)						
U220	Toluene						
U117	Ethane, 1,1−oxybis−(I)						
D001	Solid waste that exhibits the characteristic of ignitability						
More than one waste code was reported for the following waste amount:		40	POUNDS	TSD	2016		
U003	Acetonitrile (I,T)						
U161	Pentanol, 4−methyl−						
U220	Toluene						
U154	Methanol (I)						

NYS DEC Manifested Waste Transactions for NYD980536593 continued −−− see previous page

WASTE CODE	WASTE DESCRIPTION	WASTE AMOUNT	WASTE UNITS	TRANSACTION TYPE	YEAR	HISTORIC MAXIMUM AMOUNT	HISTORIC MAXIMUM YEAR
U213	Furan, tetrahydro−(I)						
More than one waste code was reported for the following waste amount:		28	POUNDS	TSD	2016		
U007	Acrylamide						
D008	Lead						
D022	Chloroform						
U144	Lead acetate						
D011	Silver						
More than one waste code was reported for the following waste amount:		30	POUNDS	TSD	2016		
U007	Acrylamide						
U011	Amitrole						
More than one waste code was reported for the following waste amount:		22	POUNDS	TSD	2016		
U007	Acrylamide						
U188	Phenol						
D010	Selenium						
U044	Chloroform						
U204	Selenious acid						
More than one waste code was reported for the following waste amount:		25	POUNDS	TSD	2016		
U007	Acrylamide						
U219	Thiourea						
U044	Chloroform						
D022	Chloroform						
More than one waste code was reported for the following waste amount:		267	POUNDS	TSD	2016		
U010	Mitomycin C						
U053	2−Butenal						
U129	Lindane						
U032	Chromic acid H2CrO4, calcium salt						
U059	5,12−Naphthacenedione, 8−acetyl−10−((3−amino−2,3,6−trideoxy)−						
More than one waste code was reported for the following waste amount:		46	POUNDS	TSD	2016		
U010	Mitomycin C						
U059	5,12−Naphthacenedione, 8−acetyl−10−((3−amino−2,3,6−trideoxy)−						
U206	Glucopyranose, 2−deoxy−2−(3−methyl−3−nitrosoureido)−, D−						
U058	2H−1,3,2−Oxazaphosphorin−2−amine, N,N−bis(2−chloroethyl)tetrahydro−, 2−oxide						

NYS DEC Manifested Waste Transactions for NYD980536593 continued −−−

WASTE CODE	WASTE DESCRIPTION	WASTE AMOUNT	WASTE UNITS	TRANSACTION TYPE	YEAR	HISTORIC MAXIMUM AMOUNT	HISTORIC MAXIMUM YEAR
More than one waste code was reported for the following waste amount:		40	POUNDS	TSD	2016		
U010	Mitomycin C						
U085	1,2:3,4−Diepoxybutane (I,T)						
U008	Acrylic acid (I)						
U150	L−Phenylalanine						
U206	Glucopyranose, 2−deoxy−2−(3−methyl−3−nitrosoureido)−, D−						
More than one waste code was reported for the following waste amount:		35	POUNDS	TSD	2016		
U033	Carbon oxyfluoride (R,T)						
U112	Acetic acid ethyl ester (I)						
U201	1,3−Benzenediol						
More than one waste code was reported for the following waste amount:		26	POUNDS	TSD	2016		
U044	Chloroform						
D005	Barium						
D007	Chromium						
U080	Methane, dichloro−						
D006	Cadmium						
More than one waste code was reported for the following waste amount:		50	POUNDS	TSD	2016		
U062	Diallate						
D024	m−Cresol						
U020	Benzenesulfonyl chloride (C,R)						
More than one waste code was reported for the following waste amount:		10	POUNDS	TSD	2016		
U070	Benzene, 1,2−dichloro−						
D039	Tetrachloroethylene						
More than one waste code was reported for the following waste amount:		30	POUNDS	TSD	2016		
U080	Methane, dichloro−						
U210	Tetrachloroethylene						
U188	Phenol						
More than one waste code was reported for the following waste amount:		64	POUNDS	TSD	2016		
U122	Formaldehyde						
U240	Acetic acid, (2,4−dichlorophenoxy)−, salts & esters						
More than one waste code was reported for the following waste amount:		4	POUNDS	TSD	2016		
U144	Lead acetate						
D008	Lead						

NYS DEC Manifested Waste Transactions for NYD980536593 continued −−− see previous page

WASTE CODE	WASTE DESCRIPTION	WASTE AMOUNT	WASTE UNITS	TRANSACTION TYPE	YEAR	HISTORIC MAXIMUM AMOUNT	HISTORIC MAXIMUM YEAR
D007	Chromium						
D010	Selenium						
More than one waste code was reported for the following waste amount:		147	POUNDS	TSD	2016		
U154	Methanol (I)						
D018	BENZENE						
D007	Chromium						
D035	Methyl ethyl ketone						
More than one waste code was reported for the following waste amount:		61	POUNDS	TSD	2016		
U188	Phenol						
D040	Trichlorethylene						
More than one waste code was reported for the following waste amount:		1	POUNDS	TSD	2016		
U218	Thioacetamide						
D011	Silver						
U240	Acetic acid, (2,4−dichlorophenoxy)−, salts & esters						
D016	2,4−D, (2,4−Dichlorophenoxyacetic acid).						
More than one waste code was reported for the following waste amount:		101	POUNDS	TSD	2016		
U228	Ethene, trichloro−						
D040	Trichlorethylene						
D016	2,4−D, (2,4−Dichlorophenoxyacetic acid).						
More than one waste code was reported for the following waste amount:		22	POUNDS	TSD	2016		
U236	2,7−Naphthalenedisulfonic acid, 3,3−((3,3−dimethyl(1,1−biphen						
D019	Carbon Tetrachloride						
More than one waste code was reported for the following waste amount:		150	POUNDS	TSD	2016		
B002	Petroleum oil or other liquid containing 50 ppm < PCBs < 500 ppm						
D001	Solid waste that exhibits the characteristic of ignitability						
D002	Solid waste that exhibits the characteristic of corrosivity						
D018	BENZENE						
F003	Spent non−halogenated solvents						
More than one waste code was reported for the following waste amount:		98	KILOGRAMS	TSD	2016		
B002	Petroleum oil or other liquid containing 50 ppm < PCBs < 500 ppm						
D003	Solid waste that exhibits the characteristic of reactivity						
D001	Solid waste that exhibits the characteristic of ignitability						
F002	Spent halogenated solvents						

NYS DEC Manifested Waste Transactions for NYD980536593 continued −−− see previous page

WASTE CODE	WASTE DESCRIPTION	WASTE AMOUNT	WASTE UNITS	TRANSACTION TYPE	YEAR	HISTORIC MAXIMUM AMOUNT	HISTORIC MAXIMUM YEAR
F003	Spent non−halogenated solvents						
More than one waste code was reported for the following waste amount:		1589	KILOGRAMS	TSD	2016		
B007	Other PCB Wastes including contaminated soil, solids, sludges, clothing, etc.						
D006	Cadmium						
D007	Chromium						
D008	Lead						
D018	BENZENE						
More than one waste code was reported for the following waste amount:		3600	POUNDS	TSD	2016		
D001	Solid waste that exhibits the characteristic of ignitability						
D004	Arsenic						
D008	Lead						
D010	Selenium						
F003	Spent non−halogenated solvents						
More than one waste code was reported for the following waste amount:		450	POUNDS	TSD	2016		
D001	Solid waste that exhibits the characteristic of ignitability						
D007	Chromium						
D024	m−Cresol						
U035	Chlorambucil						
U188	Phenol						
More than one waste code was reported for the following waste amount:		500	POUNDS	TSD	2016		
D001	Solid waste that exhibits the characteristic of ignitability						
D007	Chromium						
P188	Benzoic acid (OR) Physostigmine salicylate						
U058	2H−1,3,2−Oxazaphosphorin−2−amine, N,N−bis(2−chloroethyl)tetrahydro−, 2−oxide						
U120	Fluoranthene						
More than one waste code was reported for the following waste amount:		375	POUNDS	TSD	2016		
D001	Solid waste that exhibits the characteristic of ignitability						
D007	Chromium						
P199	Methiocarb (OR) Mexacarbate (OR) Phenol, (3,5−dimethyl−4−(methylthio)−, methylca						
U059	5,12−Naphthacenedione, 8−acetyl−10−((3−amino−2,3,6−trideoxy)−						
U129	Lindane						
More than one waste code was reported for the following waste amount:		800	POUNDS	TSD	2016		
D001	Solid waste that exhibits the characteristic of ignitability						
D008	Lead						

NYS DEC Manifested Waste Transactions for NYD980536593 continued −−− see previous page

WASTE CODE	WASTE DESCRIPTION	WASTE AMOUNT	WASTE UNITS	TRANSACTION TYPE	YEAR	HISTORIC MAXIMUM AMOUNT	HISTORIC MAXIMUM YEAR
D010	Selenium						
D004	Arsenic						
F003	Spent non−halogenated solvents						
More than one waste code was reported for the following waste amount:		1600	POUNDS	TSD	2016		
D001	Solid waste that exhibits the characteristic of ignitability						
D008	Lead						
D010	Selenium						
F001	Spent halogenated solvents used in degreasing						
F005	Spent non−halogenated solvents						
More than one waste code was reported for the following waste amount:		317	POUNDS	TSD	2016		
D001	Solid waste that exhibits the characteristic of ignitability						
D009	Mercury						
D011	Silver						
D024	m−Cresol						
U205	Selenium sulfide SeS2 (R,T)						
More than one waste code was reported for the following waste amount:		350	POUNDS	TSD	2016		
D001	Solid waste that exhibits the characteristic of ignitability						
D009	Mercury						
D020	Chlordane						
U010	Mitomycin C						
U058	2H−1,3,2−Oxazaphosphorin−2−amine, N,N−bis(2−chloroethyl)tetrahydro−, 2−oxide						
More than one waste code was reported for the following waste amount:		110	GALLONS	TSD	2016		
D001	Solid waste that exhibits the characteristic of ignitability						
D009	Mercury						
D024	m−Cresol						
U035	Chlorambucil						
U205	Selenium sulfide SeS2 (R,T)						
More than one waste code was reported for the following waste amount:		4	POUNDS	TSD	2016	250	2015
D001	Solid waste that exhibits the characteristic of ignitability						
D009	Mercury						
D024	m−Cresol						
U035	Chlorambucil						
U205	Selenium sulfide SeS2 (R,T)						

NYS DEC Manifested Waste Transactions for NYD980536593 continued −−−

WASTE CODE	WASTE DESCRIPTION	WASTE AMOUNT	WASTE UNITS	TRANSACTION TYPE	YEAR	HISTORIC MAXIMUM AMOUNT	HISTORIC MAXIMUM YEAR
More than one waste code was reported for the following waste amount:		500	POUNDS	TSD	2016		
D001	Solid waste that exhibits the characteristic of ignitability						
D009	Mercury						
U010	Mitomycin C						
U059	5,12−Naphthacenedione, 8−acetyl−10−((3−amino−2,3,6−trideoxy)−						
U188	Phenol						
More than one waste code was reported for the following waste amount:		100	POUNDS	TSD	2016		
D001	Solid waste that exhibits the characteristic of ignitability						
D009	Mercury						
U058	2H−1,3,2−Oxazaphosphorin−2−amine, N,N−bis(2−chloroethyl)tetrahydro−, 2−oxide						
U188	Phenol						
D024	m−Cresol						
More than one waste code was reported for the following waste amount:		20	POUNDS	TSD	2016		
D001	Solid waste that exhibits the characteristic of ignitability						
D018	BENZENE						
F003	Spent non−halogenated solvents						
D028	1,2−Dichloroethane						
More than one waste code was reported for the following waste amount:		800	POUNDS	TSD	2016		
D001	Solid waste that exhibits the characteristic of ignitability						
D022	Chloroform						
D024	m−Cresol						
U010	Mitomycin C						
U059	5,12−Naphthacenedione, 8−acetyl−10−((3−amino−2,3,6−trideoxy)−						
More than one waste code was reported for the following waste amount:		620	POUNDS	TSD	2016		
D001	Solid waste that exhibits the characteristic of ignitability						
D024	m−Cresol						
D026	Cresol						
U038	Benzeneacetic acid, 4−chloro−alpha−(4−chlorophenyl)−alpha−hydroxy−, ethyl ester						
More than one waste code was reported for the following waste amount:		1850	POUNDS	TSD	2016		
D001	Solid waste that exhibits the characteristic of ignitability						
D024	m−Cresol						
U058	2H−1,3,2−Oxazaphosphorin−2−amine, N,N−bis(2−chloroethyl)tetrahydro−, 2−oxide						
U188	Phenol						
U236	2,7−Naphthalenedisulfonic acid, 3,3−((3,3−dimethyl(1,1−biphen						

NYS DEC Manifested Waste Transactions for NYD980536593 continued −−−

WASTE CODE	WASTE DESCRIPTION	WASTE AMOUNT	WASTE UNITS	TRANSACTION TYPE	YEAR	HISTORIC MAXIMUM AMOUNT	HISTORIC MAXIMUM YEAR
More than one waste code was reported for the following waste amount:		90	POUNDS	TSD	2016		
D001	Solid waste that exhibits the characteristic of ignitability						
D026	Cresol						
U005	Acetamide, N−9H−fluoren−2−yl−						
U058	2H−1,3,2−Oxazaphosphorin−2−amine, N,N−bis(2−chloroethyl)tetrahydro−, 2−oxide						
U150	L−Phenylalanine						
More than one waste code was reported for the following waste amount:		225	POUNDS	TSD	2016		
D001	Solid waste that exhibits the characteristic of ignitability						
F001	Spent halogenated solvents used in degreasing						
P075	Nicotine, & salts						
U010	Mitomycin C						
U058	2H−1,3,2−Oxazaphosphorin−2−amine, N,N−bis(2−chloroethyl)tetrahydro−, 2−oxide						
More than one waste code was reported for the following waste amount:		820	POUNDS	TSD	2016		
D001	Solid waste that exhibits the characteristic of ignitability						
P001	2H−1−Benzopyran−2−one, 4−hydroxy−3−(3−oxo−1−phenylbutyl)−, & salts, when present						
P075	Nicotine, & salts						
U010	Mitomycin C						
U120	Fluoranthene						
More than one waste code was reported for the following waste amount:		400	POUNDS	TSD	2016		
D001	Solid waste that exhibits the characteristic of ignitability						
P001	2H−1−Benzopyran−2−one, 4−hydroxy−3−(3−oxo−1−phenylbutyl)−, & salts, when present						
U058	2H−1,3,2−Oxazaphosphorin−2−amine, N,N−bis(2−chloroethyl)tetrahydro−, 2−oxide						
U010	Mitomycin C						
P075	Nicotine, & salts						
More than one waste code was reported for the following waste amount:		200	POUNDS	TSD	2016		
D001	Solid waste that exhibits the characteristic of ignitability						
U010	Mitomycin C						
U035	Chlorambucil						
U058	2H−1,3,2−Oxazaphosphorin−2−amine, N,N−bis(2−chloroethyl)tetrahydro−, 2−oxide						
P005	Allyl alcohol						
More than one waste code was reported for the following waste amount:		27	POUNDS	TSD	2016		
D002	Solid waste that exhibits the characteristic of corrosivity						
D011	Silver						
D007	Chromium						
D038	Pyridine						

NYS DEC Manifested Waste Transactions for NYD980536593 continued −−−

WASTE CODE	WASTE DESCRIPTION	WASTE AMOUNT	WASTE UNITS	TRANSACTION TYPE	YEAR	HISTORIC MAXIMUM AMOUNT	HISTORIC MAXIMUM YEAR
More than one waste code was reported for the following waste amount:		75	POUNDS	TSD	2016		
D002	Solid waste that exhibits the characteristic of corrosivity						
U002	2−Propanone (I)						
U154	Methanol (I)						
F003	Spent non−halogenated solvents						
U080	Methane, dichloro−						
More than one waste code was reported for the following waste amount:		20	POUNDS	TSD	2016		
D003	Solid waste that exhibits the characteristic of reactivity						
D001	Solid waste that exhibits the characteristic of ignitability						
U041	Oxirane, (chloromethyl)−						
D008	Lead						
More than one waste code was reported for the following waste amount:		23	POUNDS	TSD	2016		
D003	Solid waste that exhibits the characteristic of reactivity						
D002	Solid waste that exhibits the characteristic of corrosivity						
D001	Solid waste that exhibits the characteristic of ignitability						
D004	Arsenic						
More than one waste code was reported for the following waste amount:		30	POUNDS	TSD	2016		
D003	Solid waste that exhibits the characteristic of reactivity						
D002	Solid waste that exhibits the characteristic of corrosivity						
F004	Spent non−halogenated solvents						
D025	p−Cresol						
More than one waste code was reported for the following waste amount:		6	POUNDS	TSD	2016		
D003	Solid waste that exhibits the characteristic of reactivity						
D004	Arsenic						
P105	Sodium azide						
D005	Barium						
More than one waste code was reported for the following waste amount:		27	POUNDS	TSD	2016		
D003	Solid waste that exhibits the characteristic of reactivity						
D005	Barium						
D001	Solid waste that exhibits the characteristic of ignitability						
D035	Methyl ethyl ketone						
More than one waste code was reported for the following waste amount:		1	POUNDS	TSD	2016		
D003	Solid waste that exhibits the characteristic of reactivity						
D022	Chloroform						

NYS DEC Manifested Waste Transactions for NYD980536593 continued −−− see previous page

WASTE CODE	WASTE DESCRIPTION	WASTE AMOUNT	WASTE UNITS	TRANSACTION TYPE	YEAR	HISTORIC MAXIMUM AMOUNT	HISTORIC MAXIMUM YEAR
P105	Sodium azide						
More than one waste code was reported for the following waste amount:		20	POUNDS	TSD	2016		
D003	Solid waste that exhibits the characteristic of reactivity						
F002	Spent halogenated solvents						
U188	Phenol						
U007	Acrylamide						
More than one waste code was reported for the following waste amount:		1	POUNDS	TSD	2016		
D003	Solid waste that exhibits the characteristic of reactivity						
P120	Vanadium oxide V2O5						
P030	Cyanides (soluble cyanide salts), not otherwise specified						
More than one waste code was reported for the following waste amount:		50	POUNDS	TSD	2016		
D003	Solid waste that exhibits the characteristic of reactivity						
U006	Acetyl chloride (C,R,T)						
U213	Furan, tetrahydro−(I)						
F003	Spent non−halogenated solvents						
U108	1,4−Diethyleneoxide						
More than one waste code was reported for the following waste amount:		45	POUNDS	TSD	2016		
D003	Solid waste that exhibits the characteristic of reactivity						
U012	Aniline (I,T)						
U188	Phenol						
U007	Acrylamide						
U044	Chloroform						
More than one waste code was reported for the following waste amount:		2	POUNDS	TSD	2016		
D003	Solid waste that exhibits the characteristic of reactivity						
U019	Benzene (I,T)						
D001	Solid waste that exhibits the characteristic of ignitability						
U002	2−Propanone (I)						
U220	Toluene						
More than one waste code was reported for the following waste amount:		20	POUNDS	TSD	2016		
D003	Solid waste that exhibits the characteristic of reactivity						
U052	Cresol (Cresylic acid)						
D001	Solid waste that exhibits the characteristic of ignitability						
U007	Acrylamide						
U125	2−Furancarboxaldehyde (I)						

NYS DEC Manifested Waste Transactions for NYD980536593 continued −−−

WASTE CODE	WASTE DESCRIPTION	WASTE AMOUNT	WASTE UNITS	TRANSACTION TYPE	YEAR	HISTORIC MAXIMUM AMOUNT	HISTORIC MAXIMUM YEAR
More than one waste code was reported for the following waste amount:		22	POUNDS	TSD	2016		
D003	Solid waste that exhibits the characteristic of reactivity						
U077	Ethylene dichloride						
D001	Solid waste that exhibits the characteristic of ignitability						
F002	Spent halogenated solvents						
U112	Acetic acid ethyl ester (I)						
More than one waste code was reported for the following waste amount:		15	POUNDS	TSD	2016		
D003	Solid waste that exhibits the characteristic of reactivity						
U088	Diethyl phthalate						
U059	5,12−Naphthacenedione, 8−acetyl−10−((3−amino−2,3,6−trideoxy)−						
D005	Barium						
More than one waste code was reported for the following waste amount:		30	POUNDS	TSD	2016		
D003	Solid waste that exhibits the characteristic of reactivity						
U108	1,4−Diethyleneoxide						
U213	Furan, tetrahydro−(I)						
U055	Benzene, (1−methylethyl)− (I)						
U196	Pyridine						
More than one waste code was reported for the following waste amount:		21	POUNDS	TSD	2016		
D003	Solid waste that exhibits the characteristic of reactivity						
U226	Ethane, 1,1,1−trichloro−						
D004	Arsenic						
U188	Phenol						
U228	Ethene, trichloro−						
More than one waste code was reported for the following waste amount:		42	POUNDS	TSD	2016		
D006	Cadmium						
D010	Selenium						
D001	Solid waste that exhibits the characteristic of ignitability						
D008	Lead						
D011	Silver						
More than one waste code was reported for the following waste amount:		45	POUNDS	TSD	2016		
D007	Chromium						
D010	Selenium						
D008	Lead						
D035	Methyl ethyl ketone						

NYS DEC Manifested Waste Transactions for NYD980536593 continued −−−

WASTE CODE	WASTE DESCRIPTION	WASTE AMOUNT	WASTE UNITS	TRANSACTION TYPE	YEAR	HISTORIC MAXIMUM AMOUNT	HISTORIC MAXIMUM YEAR
More than one waste code was reported for the following waste amount:		22	POUNDS	TSD	2016		
D007	Chromium						
D011	Silver						
D008	Lead						
D022	Chloroform						
More than one waste code was reported for the following waste amount:		240	POUNDS	TSD	2016		
D008	Lead						
D007	Chromium						
F006	Wastewater treatment sludges from electroplating operations						
More than one waste code was reported for the following waste amount:		120	POUNDS	TSD	2016		
D008	Lead						
D007	Chromium						
F007	Spent cyanide plating bath solutions from electroplating operations						
More than one waste code was reported for the following waste amount:		150	POUNDS	TSD	2016		
D009	Mercury						
D023	o−Cresol						
More than one waste code was reported for the following waste amount:		150	POUNDS	TSD	2016		
F001	Spent halogenated solvents used in degreasing						
F005	Spent non−halogenated solvents						
D006	Cadmium						
F003	Spent non−halogenated solvents						
D001	Solid waste that exhibits the characteristic of ignitability						
More than one waste code was reported for the following waste amount:		30	POUNDS	TSD	2016		
F001	Spent halogenated solvents used in degreasing						
U044	Chloroform						
F002	Spent halogenated solvents						
D022	Chloroform						
More than one waste code was reported for the following waste amount:		250	POUNDS	TSD	2016		
F001	Spent halogenated solvents used in degreasing						
U056	Benzene, hexahydro− (I)						
U213	Furan, tetrahydro−(I)						
U002	2−Propanone (I)						
U154	Methanol (I)						

NYS DEC Manifested Waste Transactions for NYD980536593 continued −−−

WASTE CODE	WASTE DESCRIPTION	WASTE AMOUNT	WASTE UNITS	TRANSACTION TYPE	YEAR	HISTORIC MAXIMUM AMOUNT	HISTORIC MAXIMUM YEAR
More than one waste code was reported for the following waste amount:		40	POUNDS	TSD	2016		
F001	Spent halogenated solvents used in degreasing						
U211	Methane, tetrachloro−						
F002	Spent halogenated solvents						
More than one waste code was reported for the following waste amount:		80	POUNDS	TSD	2016		
F002	Spent halogenated solvents						
D001	Solid waste that exhibits the characteristic of ignitability						
F001	Spent halogenated solvents used in degreasing						
D022	Chloroform						
More than one waste code was reported for the following waste amount:		60	POUNDS	TSD	2016		
F002	Spent halogenated solvents						
F003	Spent non−halogenated solvents						
P001	2H−1−Benzopyran−2−one, 4−hydroxy−3−(3−oxo−1−phenylbutyl)−, & salts, when present						
D022	Chloroform						
More than one waste code was reported for the following waste amount:		270	POUNDS	TSD	2016		
F002	Spent halogenated solvents						
U003	Acetonitrile (I,T)						
D022	Chloroform						
F003	Spent non−halogenated solvents						
D001	Solid waste that exhibits the characteristic of ignitability						
More than one waste code was reported for the following waste amount:		23	POUNDS	TSD	2016		
F002	Spent halogenated solvents						
U213	Furan, tetrahydro−(I)						
D002	Solid waste that exhibits the characteristic of corrosivity						
F003	Spent non−halogenated solvents						
D001	Solid waste that exhibits the characteristic of ignitability						
More than one waste code was reported for the following waste amount:		30	POUNDS	TSD	2016		
F003	Spent non−halogenated solvents						
D001	Solid waste that exhibits the characteristic of ignitability						
D022	Chloroform						
D002	Solid waste that exhibits the characteristic of corrosivity						
More than one waste code was reported for the following waste amount:		40	POUNDS	TSD	2016		
F003	Spent non−halogenated solvents						
D001	Solid waste that exhibits the characteristic of ignitability						

NYS DEC Manifested Waste Transactions for NYD980536593 continued −−− see previous page

WASTE CODE	WASTE DESCRIPTION	WASTE AMOUNT	WASTE UNITS	TRANSACTION TYPE	YEAR	HISTORIC MAXIMUM AMOUNT	HISTORIC MAXIMUM YEAR
D022	Chloroform						
U112	Acetic acid ethyl ester (I)						
D002	Solid waste that exhibits the characteristic of corrosivity						
More than one waste code was reported for the following waste amount:		40	POUNDS	TSD	2016		
F003	Spent non−halogenated solvents						
D001	Solid waste that exhibits the characteristic of ignitability						
D022	Chloroform						
U213	Furan, tetrahydro−(I)						
D002	Solid waste that exhibits the characteristic of corrosivity						
More than one waste code was reported for the following waste amount:		28	POUNDS	TSD	2016		
F003	Spent non−halogenated solvents						
D002	Solid waste that exhibits the characteristic of corrosivity						
D008	Lead						
D001	Solid waste that exhibits the characteristic of ignitability						
D006	Cadmium						
More than one waste code was reported for the following waste amount:		9	POUNDS	TSD	2016		
F003	Spent non−halogenated solvents						
U002	2−Propanone (I)						
D004	Arsenic						
F005	Spent non−halogenated solvents						
D001	Solid waste that exhibits the characteristic of ignitability						
More than one waste code was reported for the following waste amount:		220	POUNDS	TSD	2016		
F003	Spent non−halogenated solvents						
U002	2−Propanone (I)						
D018	BENZENE						
F005	Spent non−halogenated solvents						
D001	Solid waste that exhibits the characteristic of ignitability						
More than one waste code was reported for the following waste amount:		224	POUNDS	TSD	2016		
F003	Spent non−halogenated solvents						
U002	2−Propanone (I)						
D035	Methyl ethyl ketone						
F005	Spent non−halogenated solvents						
D001	Solid waste that exhibits the characteristic of ignitability						

NYS DEC Manifested Waste Transactions for NYD980536593 continued −−−

WASTE CODE	WASTE DESCRIPTION	WASTE AMOUNT	WASTE UNITS	TRANSACTION TYPE	YEAR	HISTORIC MAXIMUM AMOUNT	HISTORIC MAXIMUM YEAR
More than one waste code was reported for the following waste amount:		60	POUNDS	TSD	2016		
F003	Spent non−halogenated solvents						
U003	Acetonitrile (I,T)						
D001	Solid waste that exhibits the characteristic of ignitability						
F005	Spent non−halogenated solvents						
U213	Furan, tetrahydro−(I)						
More than one waste code was reported for the following waste amount:		325	POUNDS	TSD	2016		
F003	Spent non−halogenated solvents						
U154	Methanol (I)						
D011	Silver						
F005	Spent non−halogenated solvents						
D001	Solid waste that exhibits the characteristic of ignitability						
More than one waste code was reported for the following waste amount:		25	POUNDS	TSD	2016		
F003	Spent non−halogenated solvents						
U161	Pentanol, 4−methyl−						
D002	Solid waste that exhibits the characteristic of corrosivity						
U009	Acrylonitrile						
D001	Solid waste that exhibits the characteristic of ignitability						
More than one waste code was reported for the following waste amount:		10	POUNDS	TSD	2016		
F003	Spent non−halogenated solvents						
U213	Furan, tetrahydro−(I)						
D001	Solid waste that exhibits the characteristic of ignitability						
More than one waste code was reported for the following waste amount:		10	POUNDS	TSD	2016		
F004	Spent non−halogenated solvents						
D024	m−Cresol						
More than one waste code was reported for the following waste amount:		72	POUNDS	TSD	2016		
F005	Spent non−halogenated solvents						
D007	Chromium						
D011	Silver						
D006	Cadmium						
D008	Lead						
More than one waste code was reported for the following waste amount:		100	POUNDS	TSD	2016		
F005	Spent non−halogenated solvents						
U196	Pyridine						

NYS DEC Manifested Waste Transactions for NYD980536593 continued −−− see previous page

WASTE CODE	WASTE DESCRIPTION	WASTE AMOUNT	WASTE UNITS	TRANSACTION TYPE	YEAR	HISTORIC MAXIMUM AMOUNT	HISTORIC MAXIMUM YEAR
U404	Ethanamine, N,N−diethyl (OR) Triethylamine						
U003	Acetonitrile (I,T)						
U213	Furan, tetrahydro−(I)						
More than one waste code was reported for the following waste amount:		6	POUNDS	TSD	2016		
F005	Spent non−halogenated solvents						
U220	Toluene						
U009	Acrylonitrile						
D001	Solid waste that exhibits the characteristic of ignitability						
More than one waste code was reported for the following waste amount:		1	POUNDS	TSD	2016		
F027	Discarded unused formulations						
D042	2,4,6−Trichlorophenol						
D001	Solid waste that exhibits the characteristic of ignitability						
More than one waste code was reported for the following waste amount:		1	POUNDS	TSD	2016		
P001	2H−1−Benzopyran−2−one, 4−hydroxy−3−(3−oxo−1−phenylbutyl)−, & salts, when present						
P075	Nicotine, & salts						
P018	Strychnidin−10−one, 2,3−dimethoxy−						
More than one waste code was reported for the following waste amount:		1	POUNDS	TSD	2016		
P012	Arsenic oxide As2O3						
D007	Chromium						
D004	Arsenic						
More than one waste code was reported for the following waste amount:		0.01	POUNDS	TSD	2016		
P043	Phosphorofluoridic acid, bis(1−methylethyl) ester						
P108	Strychnidin−10−one, & salts						
P098	Potassium cyanide K(CN)						
P075	Nicotine, & salts						
P105	Sodium azide						
More than one waste code was reported for the following waste amount:		0.20	POUNDS	TSD	2016		
P119	Ammonium vanadate						
P105	Sodium azide						
More than one waste code was reported for the following waste amount:		1	POUNDS	TSD	2016		
P120	Vanadium oxide V2O5						
D006	Cadmium						
D005	Barium						

NYS DEC Manifested Waste Transactions for NYD980536593 continued −−−

WASTE CODE	WASTE DESCRIPTION	WASTE AMOUNT	WASTE UNITS	TRANSACTION TYPE	YEAR	HISTORIC MAXIMUM AMOUNT	HISTORIC MAXIMUM YEAR
More than one waste code was reported for the following waste amount:		160	POUNDS	TSD	2016		
U002	2−Propanone (I)						
D035	Methyl ethyl ketone						
U154	Methanol (I)						
More than one waste code was reported for the following waste amount:		150	POUNDS	TSD	2016		
U002	2−Propanone (I)						
U034	Chloral						
U035	Chlorambucil						
U010	Mitomycin C						
U044	Chloroform						
More than one waste code was reported for the following waste amount:		766	POUNDS	TSD	2016		
U002	2−Propanone (I)						
U034	Chloral						
U044	Chloroform						
U010	Mitomycin C						
U035	Chlorambucil						
More than one waste code was reported for the following waste amount:		40	POUNDS	TSD	2016		
U002	2−Propanone (I)						
U112	Acetic acid ethyl ester (I)						
U196	Pyridine						
U031	n−Butyl alcohol (I)						
U117	Ethane, 1,1−oxybis−(I)						
More than one waste code was reported for the following waste amount:		25	POUNDS	TSD	2016		
U003	Acetonitrile (I,T)						
U404	Ethanamine, N,N−diethyl (OR) Triethylamine						
D002	Solid waste that exhibits the characteristic of corrosivity						
U159	2−Butanone (I,T)						
D001	Solid waste that exhibits the characteristic of ignitability						
More than one waste code was reported for the following waste amount:		30	POUNDS	TSD	2016		
U007	Acrylamide						
D022	Chloroform						
D006	Cadmium						
More than one waste code was reported for the following waste amount:		15	POUNDS	TSD	2016		
U007	Acrylamide						

NYS DEC Manifested Waste Transactions for NYD980536593 continued −−− see previous page

WASTE CODE	WASTE DESCRIPTION	WASTE AMOUNT	WASTE UNITS	TRANSACTION TYPE	YEAR	HISTORIC MAXIMUM AMOUNT	HISTORIC MAXIMUM YEAR
U188	Phenol						
D010	Selenium						
U044	Chloroform						
U209	1,1,2,2−Tetrachloroethane						
More than one waste code was reported for the following waste amount:		20	POUNDS	TSD	2016		
U007	Acrylamide						
U188	Phenol						
D022	Chloroform						
U044	Chloroform						
D006	Cadmium						
More than one waste code was reported for the following waste amount:		28	POUNDS	TSD	2016		
U007	Acrylamide						
U236	2,7−Naphthalenedisulfonic acid, 3,3−((3,3−dimethyl(1,1−biphen						
D022	Chloroform						
U204	Selenious acid						
D010	Selenium						
More than one waste code was reported for the following waste amount:		10	POUNDS	TSD	2016		
U012	Aniline (I,T)						
D022	Chloroform						
U080	Methane, dichloro−						
More than one waste code was reported for the following waste amount:		40	POUNDS	TSD	2016		
U019	Benzene (I,T)						
U239	Xylene (I)						
D001	Solid waste that exhibits the characteristic of ignitability						
U159	2−Butanone (I,T)						
U404	Ethanamine, N,N−diethyl (OR) Triethylamine						
More than one waste code was reported for the following waste amount:		40	POUNDS	TSD	2016		
U031	n−Butyl alcohol (I)						
U159	2−Butanone (I,T)						
U056	Benzene, hexahydro− (I)						
D001	Solid waste that exhibits the characteristic of ignitability						
More than one waste code was reported for the following waste amount:		40	POUNDS	TSD	2016		
U037	Chlorobenzene						
D001	Solid waste that exhibits the characteristic of ignitability						

NYS DEC Manifested Waste Transactions for NYD980536593 continued −−− see previous page

WASTE CODE	WASTE DESCRIPTION	WASTE AMOUNT	WASTE UNITS	TRANSACTION TYPE	YEAR	HISTORIC MAXIMUM AMOUNT	HISTORIC MAXIMUM YEAR
U154	Methanol (I)						
D021	Chlorbenzene						
More than one waste code was reported for the following waste amount:		40	POUNDS	TSD	2016		
U037	Chlorobenzene						
U162	Methyl methacrylate (I,T)						
U112	Acetic acid ethyl ester (I)						
D001	Solid waste that exhibits the characteristic of ignitability						
More than one waste code was reported for the following waste amount:		30	POUNDS	TSD	2016		
U037	Chlorobenzene						
U239	Xylene (I)						
D002	Solid waste that exhibits the characteristic of corrosivity						
U220	Toluene						
D001	Solid waste that exhibits the characteristic of ignitability						
More than one waste code was reported for the following waste amount:		41	POUNDS	TSD	2016		
U044	Chloroform						
D008	Lead						
U080	Methane, dichloro−						
D022	Chloroform						
More than one waste code was reported for the following waste amount:		30	POUNDS	TSD	2016		
U044	Chloroform						
U211	Methane, tetrachloro−						
U080	Methane, dichloro−						
U228	Ethene, trichloro−						
More than one waste code was reported for the following waste amount:		110	POUNDS	TSD	2016		
U052	Cresol (Cresylic acid)						
D024	m−Cresol						
U071	m−Dichlorobenzene						
More than one waste code was reported for the following waste amount:		40	POUNDS	TSD	2016		
U052	Cresol (Cresylic acid)						
U209	1,1,2,2−Tetrachloroethane						
More than one waste code was reported for the following waste amount:		20	POUNDS	TSD	2016		
U056	Benzene, hexahydro− (I)						
D001	Solid waste that exhibits the characteristic of ignitability						

NYS DEC Manifested Waste Transactions for NYD980536593 continued −−− see previous page

WASTE CODE	WASTE DESCRIPTION	WASTE AMOUNT	WASTE UNITS	TRANSACTION TYPE	YEAR	HISTORIC MAXIMUM AMOUNT	HISTORIC MAXIMUM YEAR
D038	Pyridine						
U154	Methanol (I)						
D002	Solid waste that exhibits the characteristic of corrosivity						
More than one waste code was reported for the following waste amount:		30	POUNDS	TSD	2016		
U108	1,4−Diethyleneoxide						
D001	Solid waste that exhibits the characteristic of ignitability						
U213	Furan, tetrahydro−(I)						
D002	Solid waste that exhibits the characteristic of corrosivity						
More than one waste code was reported for the following waste amount:		110	POUNDS	TSD	2016		
U113	Ethyl acrylate (I)						
D001	Solid waste that exhibits the characteristic of ignitability						
U126	Oxiranecarboxyaldehyde						
More than one waste code was reported for the following waste amount:		22	POUNDS	TSD	2016		
U117	Ethane, 1,1−oxybis−(I)						
D001	Solid waste that exhibits the characteristic of ignitability						
U220	Toluene						
More than one waste code was reported for the following waste amount:		12	POUNDS	TSD	2016		
U117	Ethane, 1,1−oxybis−(I)						
U213	Furan, tetrahydro−(I)						
D038	Pyridine						
U196	Pyridine						
D001	Solid waste that exhibits the characteristic of ignitability						
More than one waste code was reported for the following waste amount:		72	POUNDS	TSD	2016		
U129	Lindane						
D010	Selenium						
D024	m−Cresol						
U188	Phenol						
D011	Silver						
More than one waste code was reported for the following waste amount:		41	POUNDS	TSD	2016		
U129	Lindane						
D011	Silver						
D010	Selenium						
U188	Phenol						
D024	m−Cresol						

NYS DEC Manifested Waste Transactions for NYD980536593 continued −−−

WASTE CODE	WASTE DESCRIPTION	WASTE AMOUNT	WASTE UNITS	TRANSACTION TYPE	YEAR	HISTORIC MAXIMUM AMOUNT	HISTORIC MAXIMUM YEAR
More than one waste code was reported for the following waste amount:		10	POUNDS	TSD	2016		
U133	Hydrazine (R,T)						
D007	Chromium						
D011	Silver						
U210	Tetrachloroethylene						
D010	Selenium						
More than one waste code was reported for the following waste amount:		3	POUNDS	TSD	2016		
U133	Hydrazine (R,T)						
D008	Lead						
D007	Chromium						
D010	Selenium						
More than one waste code was reported for the following waste amount:		6	POUNDS	TSD	2016		
U133	Hydrazine (R,T)						
D011	Silver						
U210	Tetrachloroethylene						
More than one waste code was reported for the following waste amount:		20	POUNDS	TSD	2016		
U144	Lead acetate						
D001	Solid waste that exhibits the characteristic of ignitability						
D005	Barium						
U204	Selenious acid						
D004	Arsenic						
More than one waste code was reported for the following waste amount:		15	POUNDS	TSD	2016		
U144	Lead acetate						
D008	Lead						
U188	Phenol						
More than one waste code was reported for the following waste amount:		10	POUNDS	TSD	2016		
U162	Methyl methacrylate (I,T)						
D007	Chromium						
More than one waste code was reported for the following waste amount:		30	POUNDS	TSD	2016		
U187	Acetamide, N−(4−ethoxyphenyl)−						
U228	Ethene, trichloro−						
D040	Trichlorethylene						
U211	Methane, tetrachloro−						
D019	Carbon Tetrachloride						

NYS DEC Manifested Waste Transactions for NYD980536593 continued −−−

WASTE CODE	WASTE DESCRIPTION	WASTE AMOUNT	WASTE UNITS	TRANSACTION TYPE	YEAR	HISTORIC MAXIMUM AMOUNT	HISTORIC MAXIMUM YEAR
More than one waste code was reported for the following waste amount:		1	POUNDS	TSD	2016		
U190	Phthalic anhydride						
D011	Silver						
More than one waste code was reported for the following waste amount:		4	POUNDS	TSD	2016		
U196	Pyridine						
D001	Solid waste that exhibits the characteristic of ignitability						
D035	Methyl ethyl ketone						
U213	Furan, tetrahydro−(I)						
D011	Silver						
More than one waste code was reported for the following waste amount:		44	POUNDS	TSD	2016		
U236	2,7−Naphthalenedisulfonic acid, 3,3−((3,3−dimethyl(1,1−biphen						
D006	Cadmium						
D022	Chloroform						
D004	Arsenic						
D011	Silver						
More than one waste code was reported for the following waste amount:		1	POUNDS	TSD	2016		
U248	Warfarin						
P075	Nicotine, & salts						
P001	2H−1−Benzopyran−2−one, 4−hydroxy−3−(3−oxo−1−phenylbutyl)−, & salts, when present						
More than one waste code was reported for the following waste amount:		59	KILOGRAMS	TSD	2016		
B003	Petroleum oil or other liquid containing 500 ppm or greater of PCBs.						
D001	Solid waste that exhibits the characteristic of ignitability						
D013	Lindane (1,2,3,4,5,6−hexachlorocyclohexane, gamma isomer).						
D016	2,4−D, (2,4−Dichlorophenoxyacetic acid).						
D031	Heptachlor (and its epoxide)						
More than one waste code was reported for the following waste amount:		400	POUNDS	TSD	2016		
D001	Solid waste that exhibits the characteristic of ignitability						
D010	Selenium						
D004	Arsenic						
D008	Lead						
F002	Spent halogenated solvents						
More than one waste code was reported for the following waste amount:		170	POUNDS	TSD	2016		
D001	Solid waste that exhibits the characteristic of ignitability						
P001	2H−1−Benzopyran−2−one, 4−hydroxy−3−(3−oxo−1−phenylbutyl)−, & salts, when present						

NYS DEC Manifested Waste Transactions for NYD980536593 continued −−− see previous page

WASTE CODE	WASTE DESCRIPTION	WASTE AMOUNT	WASTE UNITS	TRANSACTION TYPE	YEAR	HISTORIC MAXIMUM AMOUNT	HISTORIC MAXIMUM YEAR
P075	Nicotine, & salts						
More than one waste code was reported for the following waste amount:		10	POUNDS	TSD	2016		
D003	Solid waste that exhibits the characteristic of reactivity						
D004	Arsenic						
U136	Arsinic acid, dimethyl−						
D022	Chloroform						
More than one waste code was reported for the following waste amount:		30	POUNDS	TSD	2016		
D003	Solid waste that exhibits the characteristic of reactivity						
F005	Spent non−halogenated solvents						
D001	Solid waste that exhibits the characteristic of ignitability						
F003	Spent non−halogenated solvents						
U162	Methyl methacrylate (I,T)						
More than one waste code was reported for the following waste amount:		26	POUNDS	TSD	2016		
D003	Solid waste that exhibits the characteristic of reactivity						
P105	Sodium azide						
D008	Lead						
P087	Osmium oxide OsO4, (T−4)−						
D006	Cadmium						
More than one waste code was reported for the following waste amount:		40	POUNDS	TSD	2016		
D003	Solid waste that exhibits the characteristic of reactivity						
U092	Methanamine, N−methyl− (I)						
D001	Solid waste that exhibits the characteristic of ignitability						
U075	Methane, dichlorodifluoro−						
U191	2−Picoline						
More than one waste code was reported for the following waste amount:		10	POUNDS	TSD	2016		
D003	Solid waste that exhibits the characteristic of reactivity						
U108	1,4−Diethyleneoxide						
D002	Solid waste that exhibits the characteristic of corrosivity						
D006	Cadmium						
D001	Solid waste that exhibits the characteristic of ignitability						
More than one waste code was reported for the following waste amount:		30	POUNDS	TSD	2016		
D003	Solid waste that exhibits the characteristic of reactivity						
U136	Arsinic acid, dimethyl−						
U219	Thiourea						

NYS DEC Manifested Waste Transactions for NYD980536593 continued −−− see previous page

WASTE CODE	WASTE DESCRIPTION	WASTE AMOUNT	WASTE UNITS	TRANSACTION TYPE	YEAR	HISTORIC MAXIMUM AMOUNT	HISTORIC MAXIMUM YEAR
F002	Spent halogenated solvents						
U188	Phenol						
More than one waste code was reported for the following waste amount:		1	POUNDS	TSD	2016		
D003	Solid waste that exhibits the characteristic of reactivity						
U144	Lead acetate						
U101	Phenol, 2,4−dimethyl−						
D008	Lead						
More than one waste code was reported for the following waste amount:		10	POUNDS	TSD	2016		
D003	Solid waste that exhibits the characteristic of reactivity						
U188	Phenol						
D005	Barium						
U395	Diethylene glycol, dicarbamate						
More than one waste code was reported for the following waste amount:		40	POUNDS	TSD	2016		
D003	Solid waste that exhibits the characteristic of reactivity						
U213	Furan, tetrahydro−(I)						
D002	Solid waste that exhibits the characteristic of corrosivity						
U159	2−Butanone (I,T)						
D001	Solid waste that exhibits the characteristic of ignitability						
More than one waste code was reported for the following waste amount:		22	POUNDS	TSD	2016		
D005	Barium						
D007	Chromium						
D011	Silver						
D006	Cadmium						
D010	Selenium						
More than one waste code was reported for the following waste amount:		40	POUNDS	TSD	2016		
D006	Cadmium						
D009	Mercury						
D008	Lead						
D010	Selenium						
More than one waste code was reported for the following waste amount:		63	KILOGRAMS	TSD	2016		
D008	Lead						
B002	Petroleum oil or other liquid containing 50 ppm < PCBs < 500 ppm						
B007	Other PCB Wastes including contaminated soil, solids, sludges, clothing, etc.						
B003	Petroleum oil or other liquid containing 500 ppm or greater of PCBs.						

NYS DEC Manifested Waste Transactions for NYD980536593 continued −−−

WASTE CODE	WASTE DESCRIPTION	WASTE AMOUNT	WASTE UNITS	TRANSACTION TYPE	YEAR	HISTORIC MAXIMUM AMOUNT	HISTORIC MAXIMUM YEAR
More than one waste code was reported for the following waste amount:		30	POUNDS	TSD	2016		
D008	Lead						
D021	Chlorbenzene						
D018	BENZENE						
More than one waste code was reported for the following waste amount:		20	POUNDS	TSD	2016		
F001	Spent halogenated solvents used in degreasing						
D019	Carbon Tetrachloride						
D009	Mercury						
More than one waste code was reported for the following waste amount:		15	POUNDS	TSD	2016		
F001	Spent halogenated solvents used in degreasing						
F003	Spent non−halogenated solvents						
F002	Spent halogenated solvents						
U080	Methane, dichloro−						
D001	Solid waste that exhibits the characteristic of ignitability						
More than one waste code was reported for the following waste amount:		25	POUNDS	TSD	2016		
F002	Spent halogenated solvents						
D011	Silver						
U044	Chloroform						
D022	Chloroform						
More than one waste code was reported for the following waste amount:		40	POUNDS	TSD	2016		
F003	Spent non−halogenated solvents						
D001	Solid waste that exhibits the characteristic of ignitability						
D035	Methyl ethyl ketone						
U404	Ethanamine, N,N−diethyl (OR) Triethylamine						
D002	Solid waste that exhibits the characteristic of corrosivity						
More than one waste code was reported for the following waste amount:		12	POUNDS	TSD	2016		
F003	Spent non−halogenated solvents						
P022	Carbon disulfide						
D035	Methyl ethyl ketone						
F005	Spent non−halogenated solvents						
D001	Solid waste that exhibits the characteristic of ignitability						
More than one waste code was reported for the following waste amount:		150	POUNDS	TSD	2016		
F003	Spent non−halogenated solvents						
U003	Acetonitrile (I,T)						

NYS DEC Manifested Waste Transactions for NYD980536593 continued −−− see previous page

WASTE CODE	WASTE DESCRIPTION	WASTE AMOUNT	WASTE UNITS	TRANSACTION TYPE	YEAR	HISTORIC MAXIMUM AMOUNT	HISTORIC MAXIMUM YEAR
U019	Benzene (I,T)						
U002	2−Propanone (I)						
U012	Aniline (I,T)						
More than one waste code was reported for the following waste amount:		11	POUNDS	TSD	2016		
F003	Spent non−halogenated solvents						
U019	Benzene (I,T)						
D018	BENZENE						
F005	Spent non−halogenated solvents						
D001	Solid waste that exhibits the characteristic of ignitability						
More than one waste code was reported for the following waste amount:		250	POUNDS	TSD	2016		
F003	Spent non−halogenated solvents						
U159	2−Butanone (I,T)						
D011	Silver						
F005	Spent non−halogenated solvents						
D001	Solid waste that exhibits the characteristic of ignitability						
More than one waste code was reported for the following waste amount:		40	POUNDS	TSD	2016		
F003	Spent non−halogenated solvents						
U213	Furan, tetrahydro−(I)						
U108	1,4−Diethyleneoxide						
D001	Solid waste that exhibits the characteristic of ignitability						
More than one waste code was reported for the following waste amount:		14	POUNDS	TSD	2016		
F003	Spent non−halogenated solvents						
U220	Toluene						
U076	Ethylidene dichloride						
D001	Solid waste that exhibits the characteristic of ignitability						
More than one waste code was reported for the following waste amount:		6	POUNDS	TSD	2016		
F005	Spent non−halogenated solvents						
D001	Solid waste that exhibits the characteristic of ignitability						
D035	Methyl ethyl ketone						
U159	2−Butanone (I,T)						
D011	Silver						
More than one waste code was reported for the following waste amount:		15	POUNDS	TSD	2016		
F005	Spent non−halogenated solvents						
D008	Lead						

NYS DEC Manifested Waste Transactions for NYD980536593 continued −−− see previous page

WASTE CODE	WASTE DESCRIPTION	WASTE AMOUNT	WASTE UNITS	TRANSACTION TYPE	YEAR	HISTORIC MAXIMUM AMOUNT	HISTORIC MAXIMUM YEAR
D035	Methyl ethyl ketone						
D001	Solid waste that exhibits the characteristic of ignitability						
D022	Chloroform						
More than one waste code was reported for the following waste amount:		0.01	POUNDS	TSD	2016		
P048	2,4−Dinitrophenol						
P098	Potassium cyanide K(CN)						
P106	Sodium cyanide Na(CN)						
P030	Cyanides (soluble cyanide salts), not otherwise specified						
More than one waste code was reported for the following waste amount:		40	POUNDS	TSD	2016		
U001	Ethanal (I)						
U031	n−Butyl alcohol (I)						
U056	Benzene, hexahydro− (I)						
U003	Acetonitrile (I,T)						
U037	Chlorobenzene						
More than one waste code was reported for the following waste amount:		20	POUNDS	TSD	2016		
U007	Acrylamide						
D004	Arsenic						
D001	Solid waste that exhibits the characteristic of ignitability						
D022	Chloroform						
More than one waste code was reported for the following waste amount:		10	POUNDS	TSD	2016		
U007	Acrylamide						
D004	Arsenic						
D037	Pentrachlorophenol						
U136	Arsinic acid, dimethyl−						
D008	Lead						
More than one waste code was reported for the following waste amount:		40	POUNDS	TSD	2016		
U007	Acrylamide						
U044	Chloroform						
U144	Lead acetate						
U010	Mitomycin C						
U136	Arsinic acid, dimethyl−						
More than one waste code was reported for the following waste amount:		66	POUNDS	TSD	2016		
U007	Acrylamide						
U188	Phenol						

NYS DEC Manifested Waste Transactions for NYD980536593 continued −−− see previous page

WASTE CODE	WASTE DESCRIPTION	WASTE AMOUNT	WASTE UNITS	TRANSACTION TYPE	YEAR	HISTORIC MAXIMUM AMOUNT	HISTORIC MAXIMUM YEAR
D004	Arsenic						
U044	Chloroform						
U201	1,3−Benzenediol						
More than one waste code was reported for the following waste amount:		14	POUNDS	TSD	2016		
U007	Acrylamide						
U236	2,7−Naphthalenedisulfonic acid, 3,3−((3,3−dimethyl(1,1−biphen						
U188	Phenol						
D022	Chloroform						
More than one waste code was reported for the following waste amount:		5	POUNDS	TSD	2016		
U008	Acrylic acid (I)						
D011	Silver						
More than one waste code was reported for the following waste amount:		30	POUNDS	TSD	2016		
U010	Mitomycin C						
U035	Chlorambucil						
U058	2H−1,3,2−Oxazaphosphorin−2−amine, N,N−bis(2−chloroethyl)tetrahydro−, 2−oxide						
U059	5,12−Naphthacenedione, 8−acetyl−10−((3−amino−2,3,6−trideoxy)−						
U129	Lindane						
More than one waste code was reported for the following waste amount:		236	POUNDS	TSD	2016		
U010	Mitomycin C						
U053	2−Butenal						
U150	L−Phenylalanine						
U035	Chlorambucil						
U059	5,12−Naphthacenedione, 8−acetyl−10−((3−amino−2,3,6−trideoxy)−						
More than one waste code was reported for the following waste amount:		15	POUNDS	TSD	2016		
U014	Benzenamine						
U353	p−Toluidine						
D005	Barium						
U052	Cresol (Cresylic acid)						
D002	Solid waste that exhibits the characteristic of corrosivity						
More than one waste code was reported for the following waste amount:		30	POUNDS	TSD	2016		
U019	Benzene (I,T)						
U057	Cyclohexanone (I)						
U213	Furan, tetrahydro−(I)						
U031	n−Butyl alcohol (I)						

NYS DEC Manifested Waste Transactions for NYD980536593 continued −−− see previous page

WASTE CODE	WASTE DESCRIPTION	WASTE AMOUNT	WASTE UNITS	TRANSACTION TYPE	YEAR	HISTORIC MAXIMUM AMOUNT	HISTORIC MAXIMUM YEAR
U112	Acetic acid ethyl ester (I)						
More than one waste code was reported for the following waste amount:		10	POUNDS	TSD	2016		
U019	Benzene (I,T)						
U154	Methanol (I)						
D018	BENZENE						
U037	Chlorobenzene						
D001	Solid waste that exhibits the characteristic of ignitability						
More than one waste code was reported for the following waste amount:		50	POUNDS	TSD	2016		
U035	Chlorambucil						
U205	Selenium sulfide SeS2 (R,T)						
D007	Chromium						
U052	Cresol (Cresylic acid)						
D002	Solid waste that exhibits the characteristic of corrosivity						
More than one waste code was reported for the following waste amount:		10	POUNDS	TSD	2016		
U041	Oxirane, (chloromethyl)−						
U169	Nitrobenzene (I,T)						
D005	Barium						
U088	Diethyl phthalate						
D001	Solid waste that exhibits the characteristic of ignitability						
More than one waste code was reported for the following waste amount:		22	POUNDS	TSD	2016		
U044	Chloroform						
D007	Chromium						
D022	Chloroform						
D005	Barium						
D011	Silver						
More than one waste code was reported for the following waste amount:		30	POUNDS	TSD	2016		
U044	Chloroform						
D022	Chloroform						
D004	Arsenic						
More than one waste code was reported for the following waste amount:		60	POUNDS	TSD	2016		
U080	Methane, dichloro−						
U219	Thiourea						
U135	Hydrogen sulfide						
D036	Nitrobenzene						

NYS DEC Manifested Waste Transactions for NYD980536593 continued −−−

WASTE CODE	WASTE DESCRIPTION	WASTE AMOUNT	WASTE UNITS	TRANSACTION TYPE	YEAR	HISTORIC MAXIMUM AMOUNT	HISTORIC MAXIMUM YEAR
More than one waste code was reported for the following waste amount:		40	POUNDS	TSD	2016		
U112	Acetic acid ethyl ester (I)						
D001	Solid waste that exhibits the characteristic of ignitability						
U196	Pyridine						
More than one waste code was reported for the following waste amount:		30	POUNDS	TSD	2016		
U113	Ethyl acrylate (I)						
D001	Solid waste that exhibits the characteristic of ignitability						
U196	Pyridine						
D002	Solid waste that exhibits the characteristic of corrosivity						
More than one waste code was reported for the following waste amount:		10	POUNDS	TSD	2016		
U188	Phenol						
D005	Barium						
D011	Silver						
D001	Solid waste that exhibits the characteristic of ignitability						
D007	Chromium						
More than one waste code was reported for the following waste amount:		25	POUNDS	TSD	2016		
U188	Phenol						
D022	Chloroform						
D002	Solid waste that exhibits the characteristic of corrosivity						
D024	m−Cresol						
More than one waste code was reported for the following waste amount:		2	POUNDS	TSD	2016		
U205	Selenium sulfide SeS2 (R,T)						
P075	Nicotine, & salts						
D011	Silver						
U248	Warfarin						
D010	Selenium						
More than one waste code was reported for the following waste amount:		197	POUNDS	TSD	2016		
U240	Acetic acid, (2,4−dichlorophenoxy)−, salts & esters						
D039	Tetrachloroethylene						
D016	2,4−D, (2,4−Dichlorophenoxyacetic acid).						
More than one waste code was reported for the following waste amount:		25	KILOGRAMS	TSD	2016		
B007	Other PCB Wastes including contaminated soil, solids, sludges, clothing, etc.						
D005	Barium						
D007	Chromium						

NYS DEC Manifested Waste Transactions for NYD980536593 continued −−− see previous page

WASTE CODE	WASTE DESCRIPTION	WASTE AMOUNT	WASTE UNITS	TRANSACTION TYPE	YEAR	HISTORIC MAXIMUM AMOUNT	HISTORIC MAXIMUM YEAR
D002	Solid waste that exhibits the characteristic of corrosivity						
More than one waste code was reported for the following waste amount:		300	POUNDS	TSD	2016		
D001	Solid waste that exhibits the characteristic of ignitability						
D008	Lead						
D010	Selenium						
F003	Spent non−halogenated solvents						
F006	Wastewater treatment sludges from electroplating operations						
More than one waste code was reported for the following waste amount:		300	POUNDS	TSD	2016		
D001	Solid waste that exhibits the characteristic of ignitability						
D010	Selenium						
D022	Chloroform						
U058	2H−1,3,2−Oxazaphosphorin−2−amine, N,N−bis(2−chloroethyl)tetrahydro−, 2−oxide						
More than one waste code was reported for the following waste amount:		2	POUNDS	TSD	2016		
D003	Solid waste that exhibits the characteristic of reactivity						
D001	Solid waste that exhibits the characteristic of ignitability						
P105	Sodium azide						
D007	Chromium						
More than one waste code was reported for the following waste amount:		30	POUNDS	TSD	2016		
D003	Solid waste that exhibits the characteristic of reactivity						
D002	Solid waste that exhibits the characteristic of corrosivity						
D008	Lead						
F001	Spent halogenated solvents used in degreasing						
D005	Barium						
More than one waste code was reported for the following waste amount:		10	POUNDS	TSD	2016		
D003	Solid waste that exhibits the characteristic of reactivity						
D008	Lead						
D004	Arsenic						
More than one waste code was reported for the following waste amount:		2	POUNDS	TSD	2016		
D003	Solid waste that exhibits the characteristic of reactivity						
D039	Tetrachloroethylene						
D002	Solid waste that exhibits the characteristic of corrosivity						
More than one waste code was reported for the following waste amount:		1704	POUNDS	TSD	2016		
D008	Lead						

NYS DEC Manifested Waste Transactions for NYD980536593 continued −−− see previous page

WASTE CODE	WASTE DESCRIPTION	WASTE AMOUNT	WASTE UNITS	TRANSACTION TYPE	YEAR	HISTORIC MAXIMUM AMOUNT	HISTORIC MAXIMUM YEAR
D010	Selenium						
D004	Arsenic						
D011	Silver						
More than one waste code was reported for the following waste amount:		5	POUNDS	TSD	2016		
F001	Spent halogenated solvents used in degreasing						
D001	Solid waste that exhibits the characteristic of ignitability						
D038	Pyridine						
F005	Spent non−halogenated solvents						
D002	Solid waste that exhibits the characteristic of corrosivity						
More than one waste code was reported for the following waste amount:		20	POUNDS	TSD	2016		
F001	Spent halogenated solvents used in degreasing						
F003	Spent non−halogenated solvents						
D003	Solid waste that exhibits the characteristic of reactivity						
F002	Spent halogenated solvents						
D001	Solid waste that exhibits the characteristic of ignitability						
More than one waste code was reported for the following waste amount:		200	KILOGRAMS	TSD	2016		
F001	Spent halogenated solvents used in degreasing						
F004	Spent non−halogenated solvents						
F002	Spent halogenated solvents						
More than one waste code was reported for the following waste amount:		25	POUNDS	TSD	2016		
F001	Spent halogenated solvents used in degreasing						
F005	Spent non−halogenated solvents						
D002	Solid waste that exhibits the characteristic of corrosivity						
F003	Spent non−halogenated solvents						
D001	Solid waste that exhibits the characteristic of ignitability						
More than one waste code was reported for the following waste amount:		5	POUNDS	TSD	2016		
F001	Spent halogenated solvents used in degreasing						
U056	Benzene, hexahydro− (I)						
D002	Solid waste that exhibits the characteristic of corrosivity						
F003	Spent non−halogenated solvents						
D001	Solid waste that exhibits the characteristic of ignitability						
More than one waste code was reported for the following waste amount:		20	POUNDS	TSD	2016		
F002	Spent halogenated solvents						
D002	Solid waste that exhibits the characteristic of corrosivity						

NYS DEC Manifested Waste Transactions for NYD980536593 continued −−− see previous page

WASTE CODE	WASTE DESCRIPTION	WASTE AMOUNT	WASTE UNITS	TRANSACTION TYPE	YEAR	HISTORIC MAXIMUM AMOUNT	HISTORIC MAXIMUM YEAR
U052	Cresol (Cresylic acid)						
More than one waste code was reported for the following waste amount:		19	POUNDS	TSD	2016		
F002	Spent halogenated solvents						
D008	Lead						
D019	Carbon Tetrachloride						
D007	Chromium						
D011	Silver						
More than one waste code was reported for the following waste amount:		25	POUNDS	TSD	2016		
F002	Spent halogenated solvents						
F005	Spent non−halogenated solvents						
U019	Benzene (I,T)						
F003	Spent non−halogenated solvents						
U003	Acetonitrile (I,T)						
More than one waste code was reported for the following waste amount:		25	POUNDS	TSD	2016		
F003	Spent non−halogenated solvents						
U055	Benzene, (1−methylethyl)− (I)						
D002	Solid waste that exhibits the characteristic of corrosivity						
F005	Spent non−halogenated solvents						
D001	Solid waste that exhibits the characteristic of ignitability						
More than one waste code was reported for the following waste amount:		3	POUNDS	TSD	2016		
F003	Spent non−halogenated solvents						
U117	Ethane, 1,1−oxybis−(I)						
D001	Solid waste that exhibits the characteristic of ignitability						
U108	1,4−Diethyleneoxide						
U213	Furan, tetrahydro−(I)						
More than one waste code was reported for the following waste amount:		36	POUNDS	TSD	2016		
F003	Spent non−halogenated solvents						
U117	Ethane, 1,1−oxybis−(I)						
U213	Furan, tetrahydro−(I)						
U031	n−Butyl alcohol (I)						
U154	Methanol (I)						
More than one waste code was reported for the following waste amount:		50	POUNDS	TSD	2016		
P004	1,4,5,8−Dimethanonaphthalene, 1,2,3,4,10,10−hexa− chloro−1,4,						
D013	Lindane (1,2,3,4,5,6−hexachlorocyclohexane, gamma isomer).						

NYS DEC Manifested Waste Transactions for NYD980536593 continued −−− see previous page

WASTE CODE	WASTE DESCRIPTION	WASTE AMOUNT	WASTE UNITS	TRANSACTION TYPE	YEAR	HISTORIC MAXIMUM AMOUNT	HISTORIC MAXIMUM YEAR
D016	2,4−D, (2,4−Dichlorophenoxyacetic acid).						
P089	Phosphorothioic acid, O,O−diethyl O−(4−nitrophenyl) ester						
D014	Endrin (1,2,3,4,10,10−hexachloro− 1,7−epoxy−1,4,4a,5,6,7,8,8a− octahydro−1,4−end						
More than one waste code was reported for the following waste amount:		4	POUNDS	TSD	2016		
P120	Vanadium oxide V2O5						
D008	Lead						
D006	Cadmium						
D011	Silver						
More than one waste code was reported for the following waste amount:		2860	POUNDS	TSD	2016		
U001	Ethanal (I)						
F003	Spent non−halogenated solvents						
F005	Spent non−halogenated solvents						
More than one waste code was reported for the following waste amount:		30	POUNDS	TSD	2016		
U002	2−Propanone (I)						
U154	Methanol (I)						
U220	Toluene						
U112	Acetic acid ethyl ester (I)						
U213	Furan, tetrahydro−(I)						
U239	Xylene (I)						
More than one waste code was reported for the following waste amount:		10	POUNDS	TSD	2016		
U007	Acrylamide						
D002	Solid waste that exhibits the characteristic of corrosivity						
U219	Thiourea						
More than one waste code was reported for the following waste amount:		40	POUNDS	TSD	2016		
U009	Acrylonitrile						
D001	Solid waste that exhibits the characteristic of ignitability						
U117	Ethane, 1,1−oxybis−(I)						
More than one waste code was reported for the following waste amount:		100	POUNDS	TSD	2016		
U010	Mitomycin C						
U058	2H−1,3,2−Oxazaphosphorin−2−amine, N,N−bis(2−chloroethyl)tetrahydro−, 2−oxide						
U059	5,12−Naphthacenedione, 8−acetyl−10−((3−amino−2,3,6−trideoxy)−						
U035	Chlorambucil						

NYS DEC Manifested Waste Transactions for NYD980536593 continued −−−

WASTE CODE	WASTE DESCRIPTION	WASTE AMOUNT	WASTE UNITS	TRANSACTION TYPE	YEAR	HISTORIC MAXIMUM AMOUNT	HISTORIC MAXIMUM YEAR
More than one waste code was reported for the following waste amount:		25	POUNDS	TSD	2016		
U044	Chloroform						
D008	Lead						
D022	Chloroform						
U011	Amitrole						
D019	Carbon Tetrachloride						
More than one waste code was reported for the following waste amount:		22	POUNDS	TSD	2016		
U044	Chloroform						
U117	Ethane, 1,1−oxybis−(I)						
D001	Solid waste that exhibits the characteristic of ignitability						
U108	1,4−Diethyleneoxide						
U213	Furan, tetrahydro−(I)						
More than one waste code was reported for the following waste amount:		111	POUNDS	TSD	2016		
U080	Methane, dichloro−						
D016	2,4−D, (2,4−Dichlorophenoxyacetic acid).						
U228	Ethene, trichloro−						
D039	Tetrachloroethylene						
More than one waste code was reported for the following waste amount:		25	POUNDS	TSD	2016		
U117	Ethane, 1,1−oxybis−(I)						
D001	Solid waste that exhibits the characteristic of ignitability						
U154	Methanol (I)						
More than one waste code was reported for the following waste amount:		4	POUNDS	TSD	2016		
U123	Formic acid (C,T)						
D003	Solid waste that exhibits the characteristic of reactivity						
More than one waste code was reported for the following waste amount:		6	POUNDS	TSD	2016		
U133	Hydrazine (R,T)						
D007	Chromium						
D010	Selenium						
U210	Tetrachloroethylene						
D008	Lead						
More than one waste code was reported for the following waste amount:		30	POUNDS	TSD	2016		
U154	Methanol (I)						
D001	Solid waste that exhibits the characteristic of ignitability						
U213	Furan, tetrahydro−(I)						

NYS DEC Manifested Waste Transactions for NYD980536593 continued −−− see previous page

WASTE CODE	WASTE DESCRIPTION	WASTE AMOUNT	WASTE UNITS	TRANSACTION TYPE	YEAR	HISTORIC MAXIMUM AMOUNT	HISTORIC MAXIMUM YEAR
D022	Chloroform						
More than one waste code was reported for the following waste amount:		400	POUNDS	TSD	2016		
U002	2−Propanone (I)						
U159	2−Butanone (I,T)						
D035	Methyl ethyl ketone						
U154	Methanol (I)						
D001	Solid waste that exhibits the characteristic of ignitability						
B004	PCB Articles containing 50 ppm or greater of PCBs but less than 500 ppm PCBs.	186	GALLONS	TSD	2015		
D018	BENZENE	2	GALLONS	TSD	2015		
D024	m−Cresol	13	GALLONS	TSD	2015		
P048	2,4−Dinitrophenol	0.22	POUNDS	TSD	2015	0	2014
P058	Fluoroacetic acid, sodium salt	1	POUNDS	TSD	2015		
P078	Nitrogen dioxide	1	POUNDS	TSD	2015		
P081	Nitroglycerine (R)	600.02	POUNDS	TSD	2015		
P095	Carbonic dichloride	1	POUNDS	TSD	2015		
P115	Sulfuric acid, dithallium(1+) salt	1	POUNDS	TSD	2015		
P116	Hydrazinecarbothioamide	0.06	POUNDS	TSD	2015		
P188	Benzoic acid (OR) Physostigmine salicylate	1	POUNDS	TSD	2015		
U027	Propane	10	POUNDS	TSD	2015		
U071	m−Dichlorobenzene	2	POUNDS	TSD	2015		
U075	Methane, dichlorodifluoro−	2	POUNDS	TSD	2015	100	2014
U088	Diethyl phthalate	11	POUNDS	TSD	2015	200	2014
U095	3,3−Dimethylbenzidine	4	POUNDS	TSD	2015		
U101	Phenol, 2,4−dimethyl−	1	POUNDS	TSD	2015		
U103	Dimethyl sulfate	5	POUNDS	TSD	2015		
U112	Acetic acid ethyl ester (I)	46	POUNDS	TSD	2015		
U134	Hydrofluoric acid (C,T)	2	POUNDS	TSD	2015	4	2014
U147	Maleic anhydride	151	POUNDS	TSD	2015		
U158	4,4−Methylenebis(2−chloroaniline)	2	POUNDS	TSD	2015		
U169	Nitrobenzene (I,T)	5	POUNDS	TSD	2015		
U197	p−Benzoquinone	8	POUNDS	TSD	2015	22	2014
U236	2,7−Naphthalenedisulfonic acid, 3,3−((3,3−dimethyl(1,1−biphen	3	POUNDS	TSD	2015		
U249	Zinc phosphide Zn3P2	1	POUNDS	TSD	2015		
More than one waste code was reported for the following waste amount:		454	KILOGRAMS	TSD	2015	1380	2014
B004	PCB Articles containing 50 ppm or greater of PCBs but less than 500 ppm PCBs.						
B007	Other PCB Wastes including contaminated soil, solids, sludges, clothing, etc.						

NYS DEC Manifested Waste Transactions for NYD980536593 continued −−−

WASTE CODE	WASTE DESCRIPTION	WASTE AMOUNT	WASTE UNITS	TRANSACTION TYPE	YEAR	HISTORIC MAXIMUM AMOUNT	HISTORIC MAXIMUM YEAR
More than one waste code was reported for the following waste amount:		1578	KILOGRAMS	TSD	2015		
B007	Other PCB Wastes including contaminated soil, solids, sludges, clothing, etc.						
B002	Petroleum oil or other liquid containing 50 ppm < PCBs < 500 ppm						
More than one waste code was reported for the following waste amount:		10	POUNDS	TSD	2015		
D001	Solid waste that exhibits the characteristic of ignitability						
D002	Solid waste that exhibits the characteristic of corrosivity						
F002	Spent halogenated solvents						
More than one waste code was reported for the following waste amount:		8	POUNDS	TSD	2015		
D001	Solid waste that exhibits the characteristic of ignitability						
D002	Solid waste that exhibits the characteristic of corrosivity						
U404	Ethanamine, N,N−diethyl (OR) Triethylamine						
More than one waste code was reported for the following waste amount:		3	POUNDS	TSD	2015		
D001	Solid waste that exhibits the characteristic of ignitability						
D003	Solid waste that exhibits the characteristic of reactivity						
D009	Mercury						
More than one waste code was reported for the following waste amount:		20	POUNDS	TSD	2015		
D001	Solid waste that exhibits the characteristic of ignitability						
D004	Arsenic						
D002	Solid waste that exhibits the characteristic of corrosivity						
D011	Silver						
More than one waste code was reported for the following waste amount:		110	GALLONS	TSD	2015		
D001	Solid waste that exhibits the characteristic of ignitability						
D007	Chromium						
F003	Spent non−halogenated solvents						
More than one waste code was reported for the following waste amount:		45	POUNDS	TSD	2015		
D001	Solid waste that exhibits the characteristic of ignitability						
D008	Lead						
D011	Silver						
More than one waste code was reported for the following waste amount:		1100	POUNDS	TSD	2015		
D001	Solid waste that exhibits the characteristic of ignitability						
D008	Lead						
F003	Spent non−halogenated solvents						
F005	Spent non−halogenated solvents						

NYS DEC Manifested Waste Transactions for NYD980536593 continued −−−

WASTE CODE	WASTE DESCRIPTION	WASTE AMOUNT	WASTE UNITS	TRANSACTION TYPE	YEAR	HISTORIC MAXIMUM AMOUNT	HISTORIC MAXIMUM YEAR
More than one waste code was reported for the following waste amount:		85	GALLONS	TSD	2015		
D001	Solid waste that exhibits the characteristic of ignitability						
D018	BENZENE						
More than one waste code was reported for the following waste amount:		104	POUNDS	TSD	2015		
D001	Solid waste that exhibits the characteristic of ignitability						
D018	BENZENE						
F002	Spent halogenated solvents						
More than one waste code was reported for the following waste amount:		53	POUNDS	TSD	2015		
D001	Solid waste that exhibits the characteristic of ignitability						
D035	Methyl ethyl ketone						
D008	Lead						
More than one waste code was reported for the following waste amount:		40	POUNDS	TSD	2015		
D001	Solid waste that exhibits the characteristic of ignitability						
D038	Pyridine						
More than one waste code was reported for the following waste amount:		431	POUNDS	TSD	2015		
D001	Solid waste that exhibits the characteristic of ignitability						
D039	Tetrachloroethylene						
More than one waste code was reported for the following waste amount:		215	POUNDS	TSD	2015		
D001	Solid waste that exhibits the characteristic of ignitability						
F003	Spent non−halogenated solvents						
D008	Lead						
More than one waste code was reported for the following waste amount:		95	POUNDS	TSD	2015		
D001	Solid waste that exhibits the characteristic of ignitability						
F003	Spent non−halogenated solvents						
F005	Spent non−halogenated solvents						
F002	Spent halogenated solvents						
More than one waste code was reported for the following waste amount:		40	GALLONS	TSD	2015		
D001	Solid waste that exhibits the characteristic of ignitability						
F005	Spent non−halogenated solvents						
F003	Spent non−halogenated solvents						
More than one waste code was reported for the following waste amount:		75	POUNDS	TSD	2015		
D001	Solid waste that exhibits the characteristic of ignitability						

NYS DEC Manifested Waste Transactions for NYD980536593 continued −−− see previous page

WASTE CODE	WASTE DESCRIPTION	WASTE AMOUNT	WASTE UNITS	TRANSACTION TYPE	YEAR	HISTORIC MAXIMUM AMOUNT	HISTORIC MAXIMUM YEAR
F005	Spent non−halogenated solvents						
F003	Spent non−halogenated solvents						
More than one waste code was reported for the following waste amount:		440	POUNDS	TSD	2015		
D001	Solid waste that exhibits the characteristic of ignitability						
P003	2−Propenal						
More than one waste code was reported for the following waste amount:		1200	POUNDS	TSD	2015		
D001	Solid waste that exhibits the characteristic of ignitability						
U002	2−Propanone (I)						
More than one waste code was reported for the following waste amount:		681	POUNDS	TSD	2015	1798	2014
D001	Solid waste that exhibits the characteristic of ignitability						
U058	2H−1,3,2−Oxazaphosphorin−2−amine, N,N−bis(2−chloroethyl)tetrahydro−, 2−oxide						
More than one waste code was reported for the following waste amount:		9	POUNDS	TSD	2015		
D001	Solid waste that exhibits the characteristic of ignitability						
U135	Hydrogen sulfide						
More than one waste code was reported for the following waste amount:		120	POUNDS	TSD	2015		
D001	Solid waste that exhibits the characteristic of ignitability						
U220	Toluene						
U002	2−Propanone (I)						
More than one waste code was reported for the following waste amount:		5	KILOGRAMS	TSD	2015		
D002	Solid waste that exhibits the characteristic of corrosivity						
D006	Cadmium						
D007	Chromium						
D008	Lead						
More than one waste code was reported for the following waste amount:		1	POUNDS	TSD	2015		
D002	Solid waste that exhibits the characteristic of corrosivity						
F002	Spent halogenated solvents						
More than one waste code was reported for the following waste amount:		5	POUNDS	TSD	2015		
D002	Solid waste that exhibits the characteristic of corrosivity						
U122	Formaldehyde						
More than one waste code was reported for the following waste amount:		20	POUNDS	TSD	2015		
D003	Solid waste that exhibits the characteristic of reactivity						

NYS DEC Manifested Waste Transactions for NYD980536593 continued −−− see previous page

WASTE CODE	WASTE DESCRIPTION	WASTE AMOUNT	WASTE UNITS	TRANSACTION TYPE	YEAR	HISTORIC MAXIMUM AMOUNT	HISTORIC MAXIMUM YEAR
D001	Solid waste that exhibits the characteristic of ignitability						
F003	Spent non−halogenated solvents						
D002	Solid waste that exhibits the characteristic of corrosivity						
More than one waste code was reported for the following waste amount:		1	POUNDS	TSD	2015		
D003	Solid waste that exhibits the characteristic of reactivity						
D001	Solid waste that exhibits the characteristic of ignitability						
P064	Methane, isocyanato−						
D002	Solid waste that exhibits the characteristic of corrosivity						
More than one waste code was reported for the following waste amount:		1	POUNDS	TSD	2015	1	2014
D003	Solid waste that exhibits the characteristic of reactivity						
D005	Barium						
More than one waste code was reported for the following waste amount:		1	POUNDS	TSD	2015	5	2014
D003	Solid waste that exhibits the characteristic of reactivity						
D009	Mercury						
More than one waste code was reported for the following waste amount:		16	POUNDS	TSD	2015		
D003	Solid waste that exhibits the characteristic of reactivity						
D011	Silver						
More than one waste code was reported for the following waste amount:		19	POUNDS	TSD	2015	250	2014
D003	Solid waste that exhibits the characteristic of reactivity						
D011	Silver						
D002	Solid waste that exhibits the characteristic of corrosivity						
More than one waste code was reported for the following waste amount:		10	POUNDS	TSD	2015		
D003	Solid waste that exhibits the characteristic of reactivity						
D022	Chloroform						
D002	Solid waste that exhibits the characteristic of corrosivity						
More than one waste code was reported for the following waste amount:		2800	POUNDS	TSD	2015		
D003	Solid waste that exhibits the characteristic of reactivity						
D035	Methyl ethyl ketone						
D001	Solid waste that exhibits the characteristic of ignitability						
More than one waste code was reported for the following waste amount:		1	POUNDS	TSD	2015	800	2014
D003	Solid waste that exhibits the characteristic of reactivity						
F005	Spent non−halogenated solvents						

NYS DEC Manifested Waste Transactions for NYD980536593 continued −−− see previous page

WASTE CODE	WASTE DESCRIPTION	WASTE AMOUNT	WASTE UNITS	TRANSACTION TYPE	YEAR	HISTORIC MAXIMUM AMOUNT	HISTORIC MAXIMUM YEAR
More than one waste code was reported for the following waste amount:		5	POUNDS	TSD	2015		
D003	Solid waste that exhibits the characteristic of reactivity						
P069	Propanenitrile, 2−hydroxy−2−methyl−						
More than one waste code was reported for the following waste amount:		28	POUNDS	TSD	2015	40	2014
D003	Solid waste that exhibits the characteristic of reactivity						
U006	Acetyl chloride (C,R,T)						
D002	Solid waste that exhibits the characteristic of corrosivity						
F003	Spent non−halogenated solvents						
D001	Solid waste that exhibits the characteristic of ignitability						
More than one waste code was reported for the following waste amount:		12	POUNDS	TSD	2015		
D004	Arsenic						
D005	Barium						
D007	Chromium						
D008	Lead						
D011	Silver						
More than one waste code was reported for the following waste amount:		400	POUNDS	TSD	2015	1220	2014
D004	Arsenic						
D007	Chromium						
D010	Selenium						
D005	Barium						
D008	Lead						
More than one waste code was reported for the following waste amount:		258	POUNDS	TSD	2015	2004	2014
D005	Barium						
D008	Lead						
D007	Chromium						
More than one waste code was reported for the following waste amount:		1	POUNDS	TSD	2015		
D005	Barium						
D009	Mercury						
D007	Chromium						
More than one waste code was reported for the following waste amount:		81	POUNDS	TSD	2015		
D005	Barium						
D035	Methyl ethyl ketone						

NYS DEC Manifested Waste Transactions for NYD980536593 continued −−−

WASTE CODE	WASTE DESCRIPTION	WASTE AMOUNT	WASTE UNITS	TRANSACTION TYPE	YEAR	HISTORIC MAXIMUM AMOUNT	HISTORIC MAXIMUM YEAR
More than one waste code was reported for the following waste amount:		30	KILOGRAMS	TSD	2015		
D006	Cadmium						
D007	Chromium						
D008	Lead						
B007	Other PCB Wastes including contaminated soil, solids, sludges, clothing, etc.						
More than one waste code was reported for the following waste amount:		10	KILOGRAMS	TSD	2015		
D006	Cadmium						
D008	Lead						
B007	Other PCB Wastes including contaminated soil, solids, sludges, clothing, etc.						
D007	Chromium						
More than one waste code was reported for the following waste amount:		8	POUNDS	TSD	2015		
D006	Cadmium						
D008	Lead						
D007	Chromium						
D011	Silver						
More than one waste code was reported for the following waste amount:		38	POUNDS	TSD	2015		
D006	Cadmium						
D010	Selenium						
More than one waste code was reported for the following waste amount:		89	POUNDS	TSD	2015		
D007	Chromium						
D011	Silver						
D001	Solid waste that exhibits the characteristic of ignitability						
More than one waste code was reported for the following waste amount:		13274	POUNDS	TSD	2015		
D008	Lead						
D002	Solid waste that exhibits the characteristic of corrosivity						
More than one waste code was reported for the following waste amount:		267	POUNDS	TSD	2015	1940	2014
D008	Lead						
D018	BENZENE						
More than one waste code was reported for the following waste amount:		642	POUNDS	TSD	2015		
D018	BENZENE						
D001	Solid waste that exhibits the characteristic of ignitability						

NYS DEC Manifested Waste Transactions for NYD980536593 continued −−−

WASTE CODE	WASTE DESCRIPTION	WASTE AMOUNT	WASTE UNITS	TRANSACTION TYPE	YEAR	HISTORIC MAXIMUM AMOUNT	HISTORIC MAXIMUM YEAR
More than one waste code was reported for the following waste amount:		150	POUNDS	TSD	2015		
F001	Spent halogenated solvents used in degreasing						
F005	Spent non−halogenated solvents						
More than one waste code was reported for the following waste amount:		95	POUNDS	TSD	2015		
F002	Spent halogenated solvents						
D001	Solid waste that exhibits the characteristic of ignitability						
D022	Chloroform						
More than one waste code was reported for the following waste amount:		400	POUNDS	TSD	2015		
F002	Spent halogenated solvents						
D001	Solid waste that exhibits the characteristic of ignitability						
D040	Trichlorethylene						
F005	Spent non−halogenated solvents						
D035	Methyl ethyl ketone						
More than one waste code was reported for the following waste amount:		56	POUNDS	TSD	2015		
F002	Spent halogenated solvents						
D002	Solid waste that exhibits the characteristic of corrosivity						
More than one waste code was reported for the following waste amount:		605	GALLONS	TSD	2015		
F002	Spent halogenated solvents						
D039	Tetrachloroethylene						
More than one waste code was reported for the following waste amount:		31	POUNDS	TSD	2015	400	2014
F002	Spent halogenated solvents						
F005	Spent non−halogenated solvents						
D005	Barium						
F003	Spent non−halogenated solvents						
D001	Solid waste that exhibits the characteristic of ignitability						
More than one waste code was reported for the following waste amount:		2800	POUNDS	TSD	2015		
F002	Spent halogenated solvents						
F005	Spent non−halogenated solvents						
D018	BENZENE						
F003	Spent non−halogenated solvents						
D001	Solid waste that exhibits the characteristic of ignitability						
D022	Chloroform						

NYS DEC Manifested Waste Transactions for NYD980536593 continued −−−

WASTE CODE	WASTE DESCRIPTION	WASTE AMOUNT	WASTE UNITS	TRANSACTION TYPE	YEAR	HISTORIC MAXIMUM AMOUNT	HISTORIC MAXIMUM YEAR
More than one waste code was reported for the following waste amount:		19	POUNDS	TSD	2015		
F002	Spent halogenated solvents						
U080	Methane, dichloro−						
More than one waste code was reported for the following waste amount:		150	POUNDS	TSD	2015		
F003	Spent non−halogenated solvents						
D001	Solid waste that exhibits the characteristic of ignitability						
D035	Methyl ethyl ketone						
F005	Spent non−halogenated solvents						
D006	Cadmium						
More than one waste code was reported for the following waste amount:		80	POUNDS	TSD	2015	170	2014
F003	Spent non−halogenated solvents						
D001	Solid waste that exhibits the characteristic of ignitability						
D038	Pyridine						
F005	Spent non−halogenated solvents						
D028	1,2−Dichloroethane						
More than one waste code was reported for the following waste amount:		5	POUNDS	TSD	2015	408	2014
F003	Spent non−halogenated solvents						
D001	Solid waste that exhibits the characteristic of ignitability						
U239	Xylene (I)						
More than one waste code was reported for the following waste amount:		70	POUNDS	TSD	2015		
F003	Spent non−halogenated solvents						
D001	Solid waste that exhibits the characteristic of ignitability						
U404	Ethanamine, N,N−diethyl (OR) Triethylamine						
D002	Solid waste that exhibits the characteristic of corrosivity						
More than one waste code was reported for the following waste amount:		200	POUNDS	TSD	2015		
F003	Spent non−halogenated solvents						
D018	BENZENE						
D001	Solid waste that exhibits the characteristic of ignitability						
More than one waste code was reported for the following waste amount:		470	POUNDS	TSD	2015		
F003	Spent non−halogenated solvents						
F005	Spent non−halogenated solvents						
D001	Solid waste that exhibits the characteristic of ignitability						

NYS DEC Manifested Waste Transactions for NYD980536593 continued −−−

WASTE CODE	WASTE DESCRIPTION	WASTE AMOUNT	WASTE UNITS	TRANSACTION TYPE	YEAR	HISTORIC MAXIMUM AMOUNT	HISTORIC MAXIMUM YEAR
More than one waste code was reported for the following waste amount:		7	POUNDS	TSD	2015		
P001	2H−1−Benzopyran−2−one, 4−hydroxy−3−(3−oxo−1−phenylbutyl)−, & salts, when present						
P042	1,2−Benzenediol, 4−((1−hydroxy−2−(methylamino)ethyl)						
More than one waste code was reported for the following waste amount:		0.35	POUNDS	TSD	2015		
P098	Potassium cyanide K(CN)						
D003	Solid waste that exhibits the characteristic of reactivity						
More than one waste code was reported for the following waste amount:		50	POUNDS	TSD	2015		
U010	Mitomycin C						
U035	Chlorambucil						
More than one waste code was reported for the following waste amount:		25	POUNDS	TSD	2015	85	2014
U010	Mitomycin C						
U035	Chlorambucil						
U058	2H−1,3,2−Oxazaphosphorin−2−amine, N,N−bis(2−chloroethyl)tetrahydro−, 2−oxide						
U080	Methane, dichloro−						
U150	L−Phenylalanine						
More than one waste code was reported for the following waste amount:		15	GALLONS	TSD	2015		
U010	Mitomycin C						
U035	Chlorambucil						
U058	2H−1,3,2−Oxazaphosphorin−2−amine, N,N−bis(2−chloroethyl)tetrahydro−, 2−oxide						
U089	Diethylstilbesterol						
U150	L−Phenylalanine						
More than one waste code was reported for the following waste amount:		40	GALLONS	TSD	2015		
U010	Mitomycin C						
U058	2H−1,3,2−Oxazaphosphorin−2−amine, N,N−bis(2−chloroethyl)tetrahydro−, 2−oxide						
More than one waste code was reported for the following waste amount:		201	POUNDS	TSD	2015		
U031	n−Butyl alcohol (I)						
D001	Solid waste that exhibits the characteristic of ignitability						
More than one waste code was reported for the following waste amount:		10	POUNDS	TSD	2015		
U080	Methane, dichloro−						
D002	Solid waste that exhibits the characteristic of corrosivity						
More than one waste code was reported for the following waste amount:		2	POUNDS	TSD	2015	3	2014
U098	Hydrazine, 1,1−dimethyl−						

NYS DEC Manifested Waste Transactions for NYD980536593 continued −−− see previous page

WASTE CODE	WASTE DESCRIPTION	WASTE AMOUNT	WASTE UNITS	TRANSACTION TYPE	YEAR	HISTORIC MAXIMUM AMOUNT	HISTORIC MAXIMUM YEAR
D001	Solid waste that exhibits the characteristic of ignitability						
More than one waste code was reported for the following waste amount:		5	POUNDS	TSD	2015		
U113	Ethyl acrylate (I)						
D001	Solid waste that exhibits the characteristic of ignitability						
More than one waste code was reported for the following waste amount:		3200	KILOGRAMS	TSD	2015		
B003	Petroleum oil or other liquid containing 500 ppm or greater of PCBs.						
D008	Lead						
More than one waste code was reported for the following waste amount:		30	GALLONS	TSD	2015	40	2014
D001	Solid waste that exhibits the characteristic of ignitability						
B003	Petroleum oil or other liquid containing 500 ppm or greater of PCBs.						
More than one waste code was reported for the following waste amount:		13	POUNDS	TSD	2015		
D001	Solid waste that exhibits the characteristic of ignitability						
D002	Solid waste that exhibits the characteristic of corrosivity						
D007	Chromium						
F003	Spent non−halogenated solvents						
More than one waste code was reported for the following waste amount:		32	POUNDS	TSD	2015		
D001	Solid waste that exhibits the characteristic of ignitability						
D002	Solid waste that exhibits the characteristic of corrosivity						
F003	Spent non−halogenated solvents						
D007	Chromium						
More than one waste code was reported for the following waste amount:		10	POUNDS	TSD	2015		
D001	Solid waste that exhibits the characteristic of ignitability						
D006	Cadmium						
D008	Lead						
D002	Solid waste that exhibits the characteristic of corrosivity						
D007	Chromium						
More than one waste code was reported for the following waste amount:		40	POUNDS	TSD	2015		
D001	Solid waste that exhibits the characteristic of ignitability						
D006	Cadmium						
D008	Lead						
D005	Barium						
D007	Chromium						

NYS DEC Manifested Waste Transactions for NYD980536593 continued −−−

WASTE CODE	WASTE DESCRIPTION	WASTE AMOUNT	WASTE UNITS	TRANSACTION TYPE	YEAR	HISTORIC MAXIMUM AMOUNT	HISTORIC MAXIMUM YEAR
More than one waste code was reported for the following waste amount:		19	POUNDS	TSD	2015		
D001	Solid waste that exhibits the characteristic of ignitability						
D007	Chromium						
D011	Silver						
D002	Solid waste that exhibits the characteristic of corrosivity						
D008	Lead						
More than one waste code was reported for the following waste amount:		8	POUNDS	TSD	2015		
D001	Solid waste that exhibits the characteristic of ignitability						
D007	Chromium						
D011	Silver						
D006	Cadmium						
D008	Lead						
More than one waste code was reported for the following waste amount:		180	POUNDS	TSD	2015		
D001	Solid waste that exhibits the characteristic of ignitability						
D008	Lead						
D006	Cadmium						
More than one waste code was reported for the following waste amount:		151	POUNDS	TSD	2015	400	2014
D001	Solid waste that exhibits the characteristic of ignitability						
D024	m−Cresol						
More than one waste code was reported for the following waste amount:		100	POUNDS	TSD	2015	300	2014
D001	Solid waste that exhibits the characteristic of ignitability						
F003	Spent non−halogenated solvents						
D008	Lead						
F005	Spent non−halogenated solvents						
More than one waste code was reported for the following waste amount:		9	POUNDS	TSD	2015		
D001	Solid waste that exhibits the characteristic of ignitability						
F003	Spent non−halogenated solvents						
U165	Naphthalene						
More than one waste code was reported for the following waste amount:		2000	POUNDS	TSD	2015		
D002	Solid waste that exhibits the characteristic of corrosivity						
D004	Arsenic						
D005	Barium						
D008	Lead						
D007	Chromium						

NYS DEC Manifested Waste Transactions for NYD980536593 continued −−−

WASTE CODE	WASTE DESCRIPTION	WASTE AMOUNT	WASTE UNITS	TRANSACTION TYPE	YEAR	HISTORIC MAXIMUM AMOUNT	HISTORIC MAXIMUM YEAR
More than one waste code was reported for the following waste amount:		5	POUNDS	TSD	2015		
D002	Solid waste that exhibits the characteristic of corrosivity						
D006	Cadmium						
D004	Arsenic						
More than one waste code was reported for the following waste amount:		29	POUNDS	TSD	2015	90	2014
D002	Solid waste that exhibits the characteristic of corrosivity						
D008	Lead						
D006	Cadmium						
More than one waste code was reported for the following waste amount:		3	POUNDS	TSD	2015		
D003	Solid waste that exhibits the characteristic of reactivity						
D001	Solid waste that exhibits the characteristic of ignitability						
P081	Nitroglycerine (R)						
More than one waste code was reported for the following waste amount:		20	POUNDS	TSD	2015		
D003	Solid waste that exhibits the characteristic of reactivity						
D001	Solid waste that exhibits the characteristic of ignitability						
U117	Ethane, 1,1−oxybis−(I)						
D002	Solid waste that exhibits the characteristic of corrosivity						
More than one waste code was reported for the following waste amount:		37	POUNDS	TSD	2015		
D003	Solid waste that exhibits the characteristic of reactivity						
D001	Solid waste that exhibits the characteristic of ignitability						
U147	Maleic anhydride						
D002	Solid waste that exhibits the characteristic of corrosivity						
More than one waste code was reported for the following waste amount:		6	POUNDS	TSD	2015		
D003	Solid waste that exhibits the characteristic of reactivity						
D001	Solid waste that exhibits the characteristic of ignitability						
U163	MNNG						
More than one waste code was reported for the following waste amount:		23	POUNDS	TSD	2015		
D003	Solid waste that exhibits the characteristic of reactivity						
D006	Cadmium						
D002	Solid waste that exhibits the characteristic of corrosivity						
More than one waste code was reported for the following waste amount:		25	POUNDS	TSD	2015		
D003	Solid waste that exhibits the characteristic of reactivity						
D007	Chromium						

NYS DEC Manifested Waste Transactions for NYD980536593 continued −−− see previous page

WASTE CODE	WASTE DESCRIPTION	WASTE AMOUNT	WASTE UNITS	TRANSACTION TYPE	YEAR	HISTORIC MAXIMUM AMOUNT	HISTORIC MAXIMUM YEAR
D002	Solid waste that exhibits the characteristic of corrosivity						
D011	Silver						
More than one waste code was reported for the following waste amount:		4	POUNDS	TSD	2015		
D003	Solid waste that exhibits the characteristic of reactivity						
D011	Silver						
P030	Cyanides (soluble cyanide salts), not otherwise specified						
More than one waste code was reported for the following waste amount:		5	POUNDS	TSD	2015		
D003	Solid waste that exhibits the characteristic of reactivity						
F002	Spent halogenated solvents						
More than one waste code was reported for the following waste amount:		19	POUNDS	TSD	2015	21	2014
D003	Solid waste that exhibits the characteristic of reactivity						
F003	Spent non−halogenated solvents						
D002	Solid waste that exhibits the characteristic of corrosivity						
F002	Spent halogenated solvents						
D001	Solid waste that exhibits the characteristic of ignitability						
More than one waste code was reported for the following waste amount:		3	POUNDS	TSD	2015		
D003	Solid waste that exhibits the characteristic of reactivity						
P098	Potassium cyanide K(CN)						
P030	Cyanides (soluble cyanide salts), not otherwise specified						
More than one waste code was reported for the following waste amount:		0.88	POUNDS	TSD	2015		
D003	Solid waste that exhibits the characteristic of reactivity						
P122	Zinc phosphide Zn3P2						
More than one waste code was reported for the following waste amount:		2	POUNDS	TSD	2015		
D003	Solid waste that exhibits the characteristic of reactivity						
U006	Acetyl chloride (C,R,T)						
D002	Solid waste that exhibits the characteristic of corrosivity						
U003	Acetonitrile (I,T)						
D001	Solid waste that exhibits the characteristic of ignitability						
More than one waste code was reported for the following waste amount:		6	POUNDS	TSD	2015		
D004	Arsenic						
D006	Cadmium						

NYS DEC Manifested Waste Transactions for NYD980536593 continued −−−

WASTE CODE	WASTE DESCRIPTION	WASTE AMOUNT	WASTE UNITS	TRANSACTION TYPE	YEAR	HISTORIC MAXIMUM AMOUNT	HISTORIC MAXIMUM YEAR
More than one waste code was reported for the following waste amount:		25	POUNDS	TSD	2015		
D004	Arsenic						
D011	Silver						
More than one waste code was reported for the following waste amount:		26	POUNDS	TSD	2015		
D005	Barium						
D008	Lead						
D007	Chromium						
D011	Silver						
More than one waste code was reported for the following waste amount:		57	POUNDS	TSD	2015		
D006	Cadmium						
D009	Mercury						
More than one waste code was reported for the following waste amount:		60	POUNDS	TSD	2015		
D007	Chromium						
D009	Mercury						
D008	Lead						
D011	Silver						
More than one waste code was reported for the following waste amount:		35	POUNDS	TSD	2015		
D007	Chromium						
D011	Silver						
D008	Lead						
D040	Trichlorethylene						
More than one waste code was reported for the following waste amount:		4	KILOGRAMS	TSD	2015	82	2014
D008	Lead						
B002	Petroleum oil or other liquid containing 50 ppm < PCBs < 500 ppm						
More than one waste code was reported for the following waste amount:		20	POUNDS	TSD	2015		
D008	Lead						
D004	Arsenic						
More than one waste code was reported for the following waste amount:		0.02	POUNDS	TSD	2015		
D009	Mercury						
P092	Phenylmercury acetate						
More than one waste code was reported for the following waste amount:		4860	POUNDS	TSD	2015		
D039	Tetrachloroethylene						

NYS DEC Manifested Waste Transactions for NYD980536593 continued −−− see previous page

WASTE CODE	WASTE DESCRIPTION	WASTE AMOUNT	WASTE UNITS	TRANSACTION TYPE	YEAR	HISTORIC MAXIMUM AMOUNT	HISTORIC MAXIMUM YEAR
D043	Vinyl chloride						
More than one waste code was reported for the following waste amount:		49	POUNDS	TSD	2015		
F001	Spent halogenated solvents used in degreasing						
D019	Carbon Tetrachloride						
More than one waste code was reported for the following waste amount:		20	POUNDS	TSD	2015		
F002	Spent halogenated solvents						
D002	Solid waste that exhibits the characteristic of corrosivity						
D039	Tetrachloroethylene						
D001	Solid waste that exhibits the characteristic of ignitability						
D023	o−Cresol						
More than one waste code was reported for the following waste amount:		190	POUNDS	TSD	2015		
F002	Spent halogenated solvents						
D022	Chloroform						
U044	Chloroform						
More than one waste code was reported for the following waste amount:		210	POUNDS	TSD	2015		
F002	Spent halogenated solvents						
F005	Spent non−halogenated solvents						
U220	Toluene						
F003	Spent non−halogenated solvents						
U002	2−Propanone (I)						
More than one waste code was reported for the following waste amount:		3000	POUNDS	TSD	2015		
F002	Spent halogenated solvents						
U210	Tetrachloroethylene						
More than one waste code was reported for the following waste amount:		9610	POUNDS	TSD	2015	17330	2014
F003	Spent non−halogenated solvents						
D001	Solid waste that exhibits the characteristic of ignitability						
D008	Lead						
D010	Selenium						
F005	Spent non−halogenated solvents						
More than one waste code was reported for the following waste amount:		26	POUNDS	TSD	2015	132	2014
F003	Spent non−halogenated solvents						
D001	Solid waste that exhibits the characteristic of ignitability						
U003	Acetonitrile (I,T)						

NYS DEC Manifested Waste Transactions for NYD980536593 continued −−− see previous page

WASTE CODE	WASTE DESCRIPTION	WASTE AMOUNT	WASTE UNITS	TRANSACTION TYPE	YEAR	HISTORIC MAXIMUM AMOUNT	HISTORIC MAXIMUM YEAR
D002	Solid waste that exhibits the characteristic of corrosivity						
More than one waste code was reported for the following waste amount:		38	POUNDS	TSD	2015		
F003	Spent non−halogenated solvents						
D001	Solid waste that exhibits the characteristic of ignitability						
U031	n−Butyl alcohol (I)						
More than one waste code was reported for the following waste amount:		33	POUNDS	TSD	2015		
F003	Spent non−halogenated solvents						
D002	Solid waste that exhibits the characteristic of corrosivity						
D010	Selenium						
D001	Solid waste that exhibits the characteristic of ignitability						
D006	Cadmium						
More than one waste code was reported for the following waste amount:		2000	POUNDS	TSD	2015		
F003	Spent non−halogenated solvents						
D004	Arsenic						
F005	Spent non−halogenated solvents						
D035	Methyl ethyl ketone						
More than one waste code was reported for the following waste amount:		21	POUNDS	TSD	2015		
F003	Spent non−halogenated solvents						
D009	Mercury						
D001	Solid waste that exhibits the characteristic of ignitability						
More than one waste code was reported for the following waste amount:		65	POUNDS	TSD	2015		
F003	Spent non−halogenated solvents						
F002	Spent halogenated solvents						
F005	Spent non−halogenated solvents						
More than one waste code was reported for the following waste amount:		525	POUNDS	TSD	2015	3600	2014
F003	Spent non−halogenated solvents						
U108	1,4−Diethyleneoxide						
U196	Pyridine						
F005	Spent non−halogenated solvents						
U117	Ethane, 1,1−oxybis−(I)						
More than one waste code was reported for the following waste amount:		0.01	POUNDS	TSD	2015		
P001	2H−1−Benzopyran−2−one, 4−hydroxy−3−(3−oxo−1−phenylbutyl)−, & salts, when present						
P042	1,2−Benzenediol, 4−((1−hydroxy−2−(methylamino)ethyl)						

NYS DEC Manifested Waste Transactions for NYD980536593 continued −−− see previous page

WASTE CODE	WASTE DESCRIPTION	WASTE AMOUNT	WASTE UNITS	TRANSACTION TYPE	YEAR	HISTORIC MAXIMUM AMOUNT	HISTORIC MAXIMUM YEAR
P075	Nicotine, & salts						
More than one waste code was reported for the following waste amount:		1	POUNDS	TSD	2015	1	2014
P030	Cyanides (soluble cyanide salts), not otherwise specified						
P105	Sodium azide						
More than one waste code was reported for the following waste amount:		1	POUNDS	TSD	2015	1	2014
P042	1,2−Benzenediol, 4−((1−hydroxy−2−(methylamino)ethyl)						
P081	Nitroglycerine (R)						
More than one waste code was reported for the following waste amount:		5475	POUNDS	TSD	2015		
U003	Acetonitrile (I,T)						
D001	Solid waste that exhibits the characteristic of ignitability						
U154	Methanol (I)						
More than one waste code was reported for the following waste amount:		12	POUNDS	TSD	2015		
U019	Benzene (I,T)						
D001	Solid waste that exhibits the characteristic of ignitability						
D018	BENZENE						
U117	Ethane, 1,1−oxybis−(I)						
D002	Solid waste that exhibits the characteristic of corrosivity						
More than one waste code was reported for the following waste amount:		140	POUNDS	TSD	2015		
U052	Cresol (Cresylic acid)						
D002	Solid waste that exhibits the characteristic of corrosivity						
More than one waste code was reported for the following waste amount:		10	POUNDS	TSD	2015		
U080	Methane, dichloro−						
D019	Carbon Tetrachloride						
U211	Methane, tetrachloro−						
More than one waste code was reported for the following waste amount:		30	POUNDS	TSD	2015		
U117	Ethane, 1,1−oxybis−(I)						
D002	Solid waste that exhibits the characteristic of corrosivity						
D001	Solid waste that exhibits the characteristic of ignitability						
More than one waste code was reported for the following waste amount:		60	POUNDS	TSD	2015		
U125	2−Furancarboxaldehyde (I)						
D001	Solid waste that exhibits the characteristic of ignitability						

NYS DEC Manifested Waste Transactions for NYD980536593 continued −−−

WASTE CODE	WASTE DESCRIPTION	WASTE AMOUNT	WASTE UNITS	TRANSACTION TYPE	YEAR	HISTORIC MAXIMUM AMOUNT	HISTORIC MAXIMUM YEAR
More than one waste code was reported for the following waste amount:		1	POUNDS	TSD	2015		
U152	2−Propenenitrile, 2−methyl− (I,T)						
D001	Solid waste that exhibits the characteristic of ignitability						
More than one waste code was reported for the following waste amount:		9	POUNDS	TSD	2015		
U188	Phenol						
D011	Silver						
More than one waste code was reported for the following waste amount:		60	POUNDS	TSD	2015		
U190	Phthalic anhydride						
D002	Solid waste that exhibits the characteristic of corrosivity						
D001	Solid waste that exhibits the characteristic of ignitability						
More than one waste code was reported for the following waste amount:		1	KILOGRAMS	TSD	2015		
U196	Pyridine						
D038	Pyridine						
D001	Solid waste that exhibits the characteristic of ignitability						
More than one waste code was reported for the following waste amount:		60	POUNDS	TSD	2015		
U213	Furan, tetrahydro−(I)						
U404	Ethanamine, N,N−diethyl (OR) Triethylamine						
D002	Solid waste that exhibits the characteristic of corrosivity						
U220	Toluene						
D001	Solid waste that exhibits the characteristic of ignitability						
More than one waste code was reported for the following waste amount:		4	POUNDS	TSD	2015	12	2014
D001	Solid waste that exhibits the characteristic of ignitability						
D007	Chromium						
D005	Barium						
D008	Lead						
More than one waste code was reported for the following waste amount:		400	POUNDS	TSD	2015		
D001	Solid waste that exhibits the characteristic of ignitability						
F003	Spent non−halogenated solvents						
F035	Wastewaters, process residuals, preservative drippage, and spent formulations						
More than one waste code was reported for the following waste amount:		12	POUNDS	TSD	2015		
D002	Solid waste that exhibits the characteristic of corrosivity						
D010	Selenium						
D008	Lead						

NYS DEC Manifested Waste Transactions for NYD980536593 continued −−− see previous page

WASTE CODE	WASTE DESCRIPTION	WASTE AMOUNT	WASTE UNITS	TRANSACTION TYPE	YEAR	HISTORIC MAXIMUM AMOUNT	HISTORIC MAXIMUM YEAR
D011	Silver						
More than one waste code was reported for the following waste amount:		27	POUNDS	TSD	2015		
D003	Solid waste that exhibits the characteristic of reactivity						
U117	Ethane, 1,1−oxybis−(I)						
D002	Solid waste that exhibits the characteristic of corrosivity						
F003	Spent non−halogenated solvents						
D001	Solid waste that exhibits the characteristic of ignitability						
More than one waste code was reported for the following waste amount:		22	POUNDS	TSD	2015		
D003	Solid waste that exhibits the characteristic of reactivity						
U213	Furan, tetrahydro−(I)						
D002	Solid waste that exhibits the characteristic of corrosivity						
U117	Ethane, 1,1−oxybis−(I)						
D001	Solid waste that exhibits the characteristic of ignitability						
More than one waste code was reported for the following waste amount:		23	POUNDS	TSD	2015		
F002	Spent halogenated solvents						
D021	Chlorbenzene						
D001	Solid waste that exhibits the characteristic of ignitability						
More than one waste code was reported for the following waste amount:		10	POUNDS	TSD	2015		
F002	Spent halogenated solvents						
D022	Chloroform						
D011	Silver						
More than one waste code was reported for the following waste amount:		15	POUNDS	TSD	2015	40	2014
F003	Spent non−halogenated solvents						
D001	Solid waste that exhibits the characteristic of ignitability						
D035	Methyl ethyl ketone						
F005	Spent non−halogenated solvents						
D022	Chloroform						
More than one waste code was reported for the following waste amount:		60	POUNDS	TSD	2015		
F003	Spent non−halogenated solvents						
D001	Solid waste that exhibits the characteristic of ignitability						
U003	Acetonitrile (I,T)						
More than one waste code was reported for the following waste amount:		13	POUNDS	TSD	2015		
F003	Spent non−halogenated solvents						

NYS DEC Manifested Waste Transactions for NYD980536593 continued −−− see previous page

WASTE CODE	WASTE DESCRIPTION	WASTE AMOUNT	WASTE UNITS	TRANSACTION TYPE	YEAR	HISTORIC MAXIMUM AMOUNT	HISTORIC MAXIMUM YEAR
D001	Solid waste that exhibits the characteristic of ignitability						
U196	Pyridine						
D038	Pyridine						
More than one waste code was reported for the following waste amount:		32	POUNDS	TSD	2015	181	2014
F003	Spent non−halogenated solvents						
D002	Solid waste that exhibits the characteristic of corrosivity						
D001	Solid waste that exhibits the characteristic of ignitability						
D006	Cadmium						
More than one waste code was reported for the following waste amount:		43	POUNDS	TSD	2015		
P001	2H−1−Benzopyran−2−one, 4−hydroxy−3−(3−oxo−1−phenylbutyl)−, & salts, when present						
D001	Solid waste that exhibits the characteristic of ignitability						
More than one waste code was reported for the following waste amount:		0.45	POUNDS	TSD	2015	2	2014
P042	1,2−Benzenediol, 4−((1−hydroxy−2−(methylamino)ethyl)						
P075	Nicotine, & salts						
More than one waste code was reported for the following waste amount:		10	POUNDS	TSD	2015		
U003	Acetonitrile (I,T)						
U108	1,4−Diethyleneoxide						
U196	Pyridine						
U031	n−Butyl alcohol (I)						
U154	Methanol (I)						
More than one waste code was reported for the following waste amount:		22	POUNDS	TSD	2015		
U007	Acrylamide						
U044	Chloroform						
D022	Chloroform						
U010	Mitomycin C						
U188	Phenol						
More than one waste code was reported for the following waste amount:		10	POUNDS	TSD	2015		
U010	Mitomycin C						
U035	Chlorambucil						
U058	2H−1,3,2−Oxazaphosphorin−2−amine, N,N−bis(2−chloroethyl)tetrahydro−, 2−oxide						
U089	Diethylstilbesterol						
More than one waste code was reported for the following waste amount:		65	POUNDS	TSD	2015		
U080	Methane, dichloro−						

NYS DEC Manifested Waste Transactions for NYD980536593 continued −−− see previous page

WASTE CODE	WASTE DESCRIPTION	WASTE AMOUNT	WASTE UNITS	TRANSACTION TYPE	YEAR	HISTORIC MAXIMUM AMOUNT	HISTORIC MAXIMUM YEAR
D001	Solid waste that exhibits the characteristic of ignitability						
More than one waste code was reported for the following waste amount:		20	POUNDS	TSD	2015	22	2014
U080	Methane, dichloro−						
D040	Trichlorethylene						
U228	Ethene, trichloro−						
More than one waste code was reported for the following waste amount:		30	POUNDS	TSD	2015		
U092	Methanamine, N−methyl− (I)						
D001	Solid waste that exhibits the characteristic of ignitability						
U404	Ethanamine, N,N−diethyl (OR) Triethylamine						
D002	Solid waste that exhibits the characteristic of corrosivity						
More than one waste code was reported for the following waste amount:		12	POUNDS	TSD	2015		
U133	Hydrazine (R,T)						
D007	Chromium						
D010	Selenium						
D005	Barium						
D008	Lead						
More than one waste code was reported for the following waste amount:		10	POUNDS	TSD	2015		
U144	Lead acetate						
D008	Lead						
D005	Barium						
More than one waste code was reported for the following waste amount:		22	POUNDS	TSD	2015		
U188	Phenol						
D006	Cadmium						
More than one waste code was reported for the following waste amount:		10	POUNDS	TSD	2015	10	2014
U190	Phthalic anhydride						
D002	Solid waste that exhibits the characteristic of corrosivity						
More than one waste code was reported for the following waste amount:		10	POUNDS	TSD	2015		
U201	1,3−Benzenediol						
D004	Arsenic						
More than one waste code was reported for the following waste amount:		7	POUNDS	TSD	2015		
U218	Thioacetamide						
D011	Silver						

NYS DEC Manifested Waste Transactions for NYD980536593 continued −−− see previous page

WASTE CODE	WASTE DESCRIPTION	WASTE AMOUNT	WASTE UNITS	TRANSACTION TYPE	YEAR	HISTORIC MAXIMUM AMOUNT	HISTORIC MAXIMUM YEAR
More than one waste code was reported for the following waste amount:		400	KILOGRAMS	TSD	2015		
B007	Other PCB Wastes including contaminated soil, solids, sludges, clothing, etc.						
B003	Petroleum oil or other liquid containing 500 ppm or greater of PCBs.						
More than one waste code was reported for the following waste amount:		2400	POUNDS	TSD	2015	3200	2014
D001	Solid waste that exhibits the characteristic of ignitability						
F002	Spent halogenated solvents						
D008	Lead						
More than one waste code was reported for the following waste amount:		372	POUNDS	TSD	2015		
D001	Solid waste that exhibits the characteristic of ignitability						
F003	Spent non−halogenated solvents						
F002	Spent halogenated solvents						
D002	Solid waste that exhibits the characteristic of corrosivity						
More than one waste code was reported for the following waste amount:		28	POUNDS	TSD	2015		
D002	Solid waste that exhibits the characteristic of corrosivity						
D004	Arsenic						
D006	Cadmium						
D008	Lead						
More than one waste code was reported for the following waste amount:		55	POUNDS	TSD	2015	266	2014
D002	Solid waste that exhibits the characteristic of corrosivity						
D008	Lead						
D007	Chromium						
D009	Mercury						
More than one waste code was reported for the following waste amount:		130	POUNDS	TSD	2015		
D003	Solid waste that exhibits the characteristic of reactivity						
D006	Cadmium						
D008	Lead						
D002	Solid waste that exhibits the characteristic of corrosivity						
D007	Chromium						
More than one waste code was reported for the following waste amount:		400	POUNDS	TSD	2015		
D003	Solid waste that exhibits the characteristic of reactivity						
F003	Spent non−halogenated solvents						
U001	Ethanal (I)						
F002	Spent halogenated solvents						

NYS DEC Manifested Waste Transactions for NYD980536593 continued −−− see previous page

WASTE CODE	WASTE DESCRIPTION	WASTE AMOUNT	WASTE UNITS	TRANSACTION TYPE	YEAR	HISTORIC MAXIMUM AMOUNT	HISTORIC MAXIMUM YEAR
F005	Spent non−halogenated solvents						
More than one waste code was reported for the following waste amount:		1	POUNDS	TSD	2015		
D004	Arsenic						
D006	Cadmium						
D008	Lead						
D005	Barium						
D007	Chromium						
D009	Mercury						
More than one waste code was reported for the following waste amount:		23	POUNDS	TSD	2015		
D007	Chromium						
D011	Silver						
D008	Lead						
D035	Methyl ethyl ketone						
More than one waste code was reported for the following waste amount:		456	KILOGRAMS	TSD	2015		
D008	Lead						
B003	Petroleum oil or other liquid containing 500 ppm or greater of PCBs.						
More than one waste code was reported for the following waste amount:		66	POUNDS	TSD	2015		
D008	Lead						
D022	Chloroform						
D011	Silver						
More than one waste code was reported for the following waste amount:		24	POUNDS	TSD	2015		
F002	Spent halogenated solvents						
D001	Solid waste that exhibits the characteristic of ignitability						
D007	Chromium						
F003	Spent non−halogenated solvents						
D002	Solid waste that exhibits the characteristic of corrosivity						
More than one waste code was reported for the following waste amount:		574	POUNDS	TSD	2015		
F002	Spent halogenated solvents						
F005	Spent non−halogenated solvents						
U031	n−Butyl alcohol (I)						
F003	Spent non−halogenated solvents						
U002	2−Propanone (I)						

NYS DEC Manifested Waste Transactions for NYD980536593 continued −−−

WASTE CODE	WASTE DESCRIPTION	WASTE AMOUNT	WASTE UNITS	TRANSACTION TYPE	YEAR	HISTORIC MAXIMUM AMOUNT	HISTORIC MAXIMUM YEAR
More than one waste code was reported for the following waste amount:		19	POUNDS	TSD	2015		
F003	Spent non−halogenated solvents						
D001	Solid waste that exhibits the characteristic of ignitability						
D035	Methyl ethyl ketone						
F005	Spent non−halogenated solvents						
D011	Silver						
More than one waste code was reported for the following waste amount:		221	POUNDS	TSD	2015	281	2014
F003	Spent non−halogenated solvents						
D002	Solid waste that exhibits the characteristic of corrosivity						
D001	Solid waste that exhibits the characteristic of ignitability						
D008	Lead						
More than one waste code was reported for the following waste amount:		50	POUNDS	TSD	2015		
U010	Mitomycin C						
U058	2H−1,3,2−Oxazaphosphorin−2−amine, N,N−bis(2−chloroethyl)tetrahydro−, 2−oxide						
U150	L−Phenylalanine						
U035	Chlorambucil						
U089	Diethylstilbesterol						
More than one waste code was reported for the following waste amount:		225	POUNDS	TSD	2015		
U079	Ethene, 1,2−dichloro−, (E)−						
D001	Solid waste that exhibits the characteristic of ignitability						
More than one waste code was reported for the following waste amount:		2	POUNDS	TSD	2015		
U108	1,4−Diethyleneoxide						
D001	Solid waste that exhibits the characteristic of ignitability						
U404	Ethanamine, N,N−diethyl (OR) Triethylamine						
D002	Solid waste that exhibits the characteristic of corrosivity						
More than one waste code was reported for the following waste amount:		20	POUNDS	TSD	2015		
U188	Phenol						
D001	Solid waste that exhibits the characteristic of ignitability						
More than one waste code was reported for the following waste amount:		18	POUNDS	TSD	2015		
U188	Phenol						
D022	Chloroform						
D011	Silver						

NYS DEC Manifested Waste Transactions for NYD980536593 continued −−−

WASTE CODE	WASTE DESCRIPTION	WASTE AMOUNT	WASTE UNITS	TRANSACTION TYPE	YEAR	HISTORIC MAXIMUM AMOUNT	HISTORIC MAXIMUM YEAR
More than one waste code was reported for the following waste amount:		2483	POUNDS	TSD	2015		
D001	Solid waste that exhibits the characteristic of ignitability						
D005	Barium						
D007	Chromium						
D009	Mercury						
D010	Selenium						
More than one waste code was reported for the following waste amount:		5	POUNDS	TSD	2015		
D001	Solid waste that exhibits the characteristic of ignitability						
D010	Selenium						
D011	Silver						
More than one waste code was reported for the following waste amount:		3100	POUNDS	TSD	2015	5465	2014
D001	Solid waste that exhibits the characteristic of ignitability						
F003	Spent non−halogenated solvents						
D008	Lead						
D010	Selenium						
F005	Spent non−halogenated solvents						
More than one waste code was reported for the following waste amount:		125	POUNDS	TSD	2015		
D002	Solid waste that exhibits the characteristic of corrosivity						
D006	Cadmium						
D004	Arsenic						
D010	Selenium						
More than one waste code was reported for the following waste amount:		24	POUNDS	TSD	2015		
D002	Solid waste that exhibits the characteristic of corrosivity						
D007	Chromium						
D009	Mercury						
D004	Arsenic						
D008	Lead						
More than one waste code was reported for the following waste amount:		6	POUNDS	TSD	2015	22	2014
D003	Solid waste that exhibits the characteristic of reactivity						
D001	Solid waste that exhibits the characteristic of ignitability						
U220	Toluene						
D002	Solid waste that exhibits the characteristic of corrosivity						
More than one waste code was reported for the following waste amount:		1.66	POUNDS	TSD	2015		
D003	Solid waste that exhibits the characteristic of reactivity						

NYS DEC Manifested Waste Transactions for NYD980536593 continued −−− see previous page

WASTE CODE	WASTE DESCRIPTION	WASTE AMOUNT	WASTE UNITS	TRANSACTION TYPE	YEAR	HISTORIC MAXIMUM AMOUNT	HISTORIC MAXIMUM YEAR
P105	Sodium azide						
P028	Benzene, (chloromethyl)−						
More than one waste code was reported for the following waste amount:		5	POUNDS	TSD	2015		
D003	Solid waste that exhibits the characteristic of reactivity						
U196	Pyridine						
D002	Solid waste that exhibits the characteristic of corrosivity						
U006	Acetyl chloride (C,R,T)						
D001	Solid waste that exhibits the characteristic of ignitability						
More than one waste code was reported for the following waste amount:		84	POUNDS	TSD	2015		
D005	Barium						
D018	BENZENE						
More than one waste code was reported for the following waste amount:		3250	POUNDS	TSD	2015		
F001	Spent halogenated solvents used in degreasing						
F004	Spent non−halogenated solvents						
F005	Spent non−halogenated solvents						
F002	Spent halogenated solvents						
More than one waste code was reported for the following waste amount:		40	POUNDS	TSD	2015		
F002	Spent halogenated solvents						
F005	Spent non−halogenated solvents						
D019	Carbon Tetrachloride						
F003	Spent non−halogenated solvents						
D001	Solid waste that exhibits the characteristic of ignitability						
D022	Chloroform						
More than one waste code was reported for the following waste amount:		3200	POUNDS	TSD	2015	3980	2014
F003	Spent non−halogenated solvents						
D001	Solid waste that exhibits the characteristic of ignitability						
D010	Selenium						
D008	Lead						
F005	Spent non−halogenated solvents						
More than one waste code was reported for the following waste amount:		38	POUNDS	TSD	2015		
F003	Spent non−halogenated solvents						
D002	Solid waste that exhibits the characteristic of corrosivity						
D001	Solid waste that exhibits the characteristic of ignitability						
D004	Arsenic						

NYS DEC Manifested Waste Transactions for NYD980536593 continued −−−

WASTE CODE	WASTE DESCRIPTION	WASTE AMOUNT	WASTE UNITS	TRANSACTION TYPE	YEAR	HISTORIC MAXIMUM AMOUNT	HISTORIC MAXIMUM YEAR
More than one waste code was reported for the following waste amount:		10	POUNDS	TSD	2015		
F003	Spent non−halogenated solvents						
D002	Solid waste that exhibits the characteristic of corrosivity						
D035	Methyl ethyl ketone						
D001	Solid waste that exhibits the characteristic of ignitability						
D022	Chloroform						
More than one waste code was reported for the following waste amount:		22	POUNDS	TSD	2015		
F003	Spent non−halogenated solvents						
D006	Cadmium						
D001	Solid waste that exhibits the characteristic of ignitability						
D010	Selenium						
More than one waste code was reported for the following waste amount:		1	POUNDS	TSD	2015		
F003	Spent non−halogenated solvents						
P030	Cyanides (soluble cyanide salts), not otherwise specified						
More than one waste code was reported for the following waste amount:		40	POUNDS	TSD	2015		
F003	Spent non−halogenated solvents						
U108	1,4−Diethyleneoxide						
D002	Solid waste that exhibits the characteristic of corrosivity						
F005	Spent non−halogenated solvents						
D001	Solid waste that exhibits the characteristic of ignitability						
More than one waste code was reported for the following waste amount:		1	POUNDS	TSD	2015		
F003	Spent non−halogenated solvents						
U404	Ethanamine, N,N−diethyl (OR) Triethylamine						
D002	Solid waste that exhibits the characteristic of corrosivity						
U117	Ethane, 1,1−oxybis−(I)						
D001	Solid waste that exhibits the characteristic of ignitability						
More than one waste code was reported for the following waste amount:		3	POUNDS	TSD	2015	3	2014
P001	2H−1−Benzopyran−2−one, 4−hydroxy−3−(3−oxo−1−phenylbutyl)−, & salts, when present						
P042	1,2−Benzenediol, 4−((1−hydroxy−2−(methylamino)ethyl)						
P075	Nicotine, & salts						
P081	Nitroglycerine (R)						
More than one waste code was reported for the following waste amount:		25	POUNDS	TSD	2015		
U007	Acrylamide						
U188	Phenol						

NYS DEC Manifested Waste Transactions for NYD980536593 continued −−− see previous page

WASTE CODE	WASTE DESCRIPTION	WASTE AMOUNT	WASTE UNITS	TRANSACTION TYPE	YEAR	HISTORIC MAXIMUM AMOUNT	HISTORIC MAXIMUM YEAR
D022	Chloroform						
U044	Chloroform						
D004	Arsenic						
More than one waste code was reported for the following waste amount:		30	POUNDS	TSD	2015		
U010	Mitomycin C						
U035	Chlorambucil						
U059	5,12−Naphthacenedione, 8−acetyl−10−((3−amino−2,3,6−trideoxy)−						
U089	Diethylstilbesterol						
U150	L−Phenylalanine						
More than one waste code was reported for the following waste amount:		20	POUNDS	TSD	2015		
U044	Chloroform						
D002	Solid waste that exhibits the characteristic of corrosivity						
More than one waste code was reported for the following waste amount:		2	POUNDS	TSD	2015		
U077	Ethylene dichloride						
D022	Chloroform						
D001	Solid waste that exhibits the characteristic of ignitability						
D028	1,2−Dichloroethane						
More than one waste code was reported for the following waste amount:		40	POUNDS	TSD	2015		
U213	Furan, tetrahydro−(I)						
D001	Solid waste that exhibits the characteristic of ignitability						
U220	Toluene						
More than one waste code was reported for the following waste amount:		500	POUNDS	TSD	2015		
D001	Solid waste that exhibits the characteristic of ignitability						
F003	Spent non−halogenated solvents						
D010	Selenium						
D008	Lead						
F005	Spent non−halogenated solvents						
More than one waste code was reported for the following waste amount:		20	POUNDS	TSD	2015		
D002	Solid waste that exhibits the characteristic of corrosivity						
D003	Solid waste that exhibits the characteristic of reactivity						
D007	Chromium						
D011	Silver						

NYS DEC Manifested Waste Transactions for NYD980536593 continued −−−

WASTE CODE	WASTE DESCRIPTION	WASTE AMOUNT	WASTE UNITS	TRANSACTION TYPE	YEAR	HISTORIC MAXIMUM AMOUNT	HISTORIC MAXIMUM YEAR
More than one waste code was reported for the following waste amount:		32	POUNDS	TSD	2015		
F002	Spent halogenated solvents						
D019	Carbon Tetrachloride						
More than one waste code was reported for the following waste amount:		22	POUNDS	TSD	2015		
F003	Spent non−halogenated solvents						
D008	Lead						
D001	Solid waste that exhibits the characteristic of ignitability						
D010	Selenium						
More than one waste code was reported for the following waste amount:		1200	POUNDS	TSD	2015		
F003	Spent non−halogenated solvents						
F005	Spent non−halogenated solvents						
D001	Solid waste that exhibits the characteristic of ignitability						
D008	Lead						
D010	Selenium						
More than one waste code was reported for the following waste amount:		3279	KILOGRAMS	TSD	2015		
B003	Petroleum oil or other liquid containing 500 ppm or greater of PCBs.						
B007	Other PCB Wastes including contaminated soil, solids, sludges, clothing, etc.						
D008	Lead						
More than one waste code was reported for the following waste amount:		1	POUNDS	TSD	2015		
U001	Ethanal (I)						
D001	Solid waste that exhibits the characteristic of ignitability						
U117	Ethane, 1,1−oxybis−(I)						
More than one waste code was reported for the following waste amount:		25	POUNDS	TSD	2015		
U080	Methane, dichloro−						
D005	Barium						
More than one waste code was reported for the following waste amount:		14200	POUNDS	TSD	2015	41315	2014
D001	Solid waste that exhibits the characteristic of ignitability						
F003	Spent non−halogenated solvents						
D008	Lead						
F005	Spent non−halogenated solvents						
D010	Selenium						
More than one waste code was reported for the following waste amount:		140	POUNDS	TSD	2015		
D002	Solid waste that exhibits the characteristic of corrosivity						

NYS DEC Manifested Waste Transactions for NYD980536593 continued −−− see previous page

WASTE CODE	WASTE DESCRIPTION	WASTE AMOUNT	WASTE UNITS	TRANSACTION TYPE	YEAR	HISTORIC MAXIMUM AMOUNT	HISTORIC MAXIMUM YEAR
D015	Toxaphene (C10HlOCl8,Technical chlorinated camphene, 67−69 percent chlorine).						
D035	Methyl ethyl ketone						
U010	Mitomycin C						
U034	Chloral						
More than one waste code was reported for the following waste amount:		190	POUNDS	TSD	2015		
D010	Selenium						
U010	Mitomycin C						
U035	Chlorambucil						
U058	2H−1,3,2−Oxazaphosphorin−2−amine, N,N−bis(2−chloroethyl)tetrahydro−, 2−oxide						
U089	Diethylstilbesterol						
More than one waste code was reported for the following waste amount:		200	POUNDS	TSD	2015	800	2014
U002	2−Propanone (I)						
U015	L−Serine, diazoacetate (ester)						
D035	Methyl ethyl ketone						
U010	Mitomycin C						
U034	Chloral						
More than one waste code was reported for the following waste amount:		2	POUNDS	TSD	2015		
U110	1−Propanamine, N−propyl− (I)						
D002	Solid waste that exhibits the characteristic of corrosivity						
D001	Solid waste that exhibits the characteristic of ignitability						
More than one waste code was reported for the following waste amount:		118	POUNDS	TSD	2015		
D001	Solid waste that exhibits the characteristic of ignitability						
D008	Lead						
D005	Barium						
More than one waste code was reported for the following waste amount:		20	POUNDS	TSD	2015		
U076	Ethylidene dichloride						
U196	Pyridine						
D038	Pyridine						
U117	Ethane, 1,1−oxybis−(I)						
D001	Solid waste that exhibits the characteristic of ignitability						
More than one waste code was reported for the following waste amount:		450	POUNDS	TSD	2015		
D002	Solid waste that exhibits the characteristic of corrosivity						
U015	L−Serine, diazoacetate (ester)						
U035	Chlorambucil						

NYS DEC Manifested Waste Transactions for NYD980536593 continued −−− see previous page

WASTE CODE	WASTE DESCRIPTION	WASTE AMOUNT	WASTE UNITS	TRANSACTION TYPE	YEAR	HISTORIC MAXIMUM AMOUNT	HISTORIC MAXIMUM YEAR
U010	Mitomycin C						
U034	Chloral						
More than one waste code was reported for the following waste amount:		10	POUNDS	TSD	2015	29	2014
D001	Solid waste that exhibits the characteristic of ignitability						
D007	Chromium						
D002	Solid waste that exhibits the characteristic of corrosivity						
D009	Mercury						
More than one waste code was reported for the following waste amount:		1776	POUNDS	TSD	2015	5250	2014
D001	Solid waste that exhibits the characteristic of ignitability						
D007	Chromium						
D009	Mercury						
D010	Selenium						
D011	Silver						
More than one waste code was reported for the following waste amount:		409	GALLONS	TSD	2015		
D001	Solid waste that exhibits the characteristic of ignitability						
D024	m−Cresol						
P001	2H−1−Benzopyran−2−one, 4−hydroxy−3−(3−oxo−1−phenylbutyl)−, & salts, when present						
P075	Nicotine, & salts						
U205	Selenium sulfide SeS2 (R,T)						
More than one waste code was reported for the following waste amount:		1468	POUNDS	TSD	2015	5200	2014
D001	Solid waste that exhibits the characteristic of ignitability						
U010	Mitomycin C						
U035	Chlorambucil						
U058	2H−1,3,2−Oxazaphosphorin−2−amine, N,N−bis(2−chloroethyl)tetrahydro−, 2−oxide						
U129	Lindane						
More than one waste code was reported for the following waste amount:		13	POUNDS	TSD	2015		
D003	Solid waste that exhibits the characteristic of reactivity						
D008	Lead						
U144	Lead acetate						
More than one waste code was reported for the following waste amount:		20	POUNDS	TSD	2015		
D003	Solid waste that exhibits the characteristic of reactivity						
U213	Furan, tetrahydro−(I)						
D002	Solid waste that exhibits the characteristic of corrosivity						
U108	1,4−Diethyleneoxide						

NYS DEC Manifested Waste Transactions for NYD980536593 continued −−− see previous page

WASTE CODE	WASTE DESCRIPTION	WASTE AMOUNT	WASTE UNITS	TRANSACTION TYPE	YEAR	HISTORIC MAXIMUM AMOUNT	HISTORIC MAXIMUM YEAR
D001	Solid waste that exhibits the characteristic of ignitability						
More than one waste code was reported for the following waste amount:		40	POUNDS	TSD	2015		
F003	Spent non−halogenated solvents						
D001	Solid waste that exhibits the characteristic of ignitability						
D022	Chloroform						
U117	Ethane, 1,1−oxybis−(I)						
D002	Solid waste that exhibits the characteristic of corrosivity						
More than one waste code was reported for the following waste amount:		5	POUNDS	TSD	2015		
F003	Spent non−halogenated solvents						
D001	Solid waste that exhibits the characteristic of ignitability						
U123	Formic acid (C,T)						
D002	Solid waste that exhibits the characteristic of corrosivity						
More than one waste code was reported for the following waste amount:		10	POUNDS	TSD	2015		
F003	Spent non−halogenated solvents						
U196	Pyridine						
D002	Solid waste that exhibits the characteristic of corrosivity						
U154	Methanol (I)						
D001	Solid waste that exhibits the characteristic of ignitability						
More than one waste code was reported for the following waste amount:		24	POUNDS	TSD	2015		
F005	Spent non−halogenated solvents						
D002	Solid waste that exhibits the characteristic of corrosivity						
D001	Solid waste that exhibits the characteristic of ignitability						
D008	Lead						
More than one waste code was reported for the following waste amount:		38.01	POUNDS	TSD	2015		
P001	2H−1−Benzopyran−2−one, 4−hydroxy−3−(3−oxo−1−phenylbutyl)−, & salts, when present						
P081	Nitroglycerine (R)						
More than one waste code was reported for the following waste amount:		20	POUNDS	TSD	2015	23	2014
U007	Acrylamide						
D011	Silver						
More than one waste code was reported for the following waste amount:		36	POUNDS	TSD	2015		
U007	Acrylamide						
U122	Formaldehyde						
D022	Chloroform						

NYS DEC Manifested Waste Transactions for NYD980536593 continued −−− see previous page

WASTE CODE	WASTE DESCRIPTION	WASTE AMOUNT	WASTE UNITS	TRANSACTION TYPE	YEAR	HISTORIC MAXIMUM AMOUNT	HISTORIC MAXIMUM YEAR
U044	Chloroform						
U188	Phenol						
More than one waste code was reported for the following waste amount:		1	POUNDS	TSD	2015		
U010	Mitomycin C						
U188	Phenol						
More than one waste code was reported for the following waste amount:		27	POUNDS	TSD	2015		
U044	Chloroform						
D022	Chloroform						
U090	Dihydrosafrole						
More than one waste code was reported for the following waste amount:		20	POUNDS	TSD	2015		
U076	Ethylidene dichloride						
D001	Solid waste that exhibits the characteristic of ignitability						
More than one waste code was reported for the following waste amount:		34	POUNDS	TSD	2015		
D001	Solid waste that exhibits the characteristic of ignitability						
D005	Barium						
D006	Cadmium						
D007	Chromium						
D009	Mercury						
More than one waste code was reported for the following waste amount:		2	POUNDS	TSD	2015	945	2014
D001	Solid waste that exhibits the characteristic of ignitability						
P001	2H−1−Benzopyran−2−one, 4−hydroxy−3−(3−oxo−1−phenylbutyl)−, & salts, when present						
U010	Mitomycin C						
U058	2H−1,3,2−Oxazaphosphorin−2−amine, N,N−bis(2−chloroethyl)tetrahydro−, 2−oxide						
U150	L−Phenylalanine						
More than one waste code was reported for the following waste amount:		7995	POUNDS	TSD	2015		
D001	Solid waste that exhibits the characteristic of ignitability						
U058	2H−1,3,2−Oxazaphosphorin−2−amine, N,N−bis(2−chloroethyl)tetrahydro−, 2−oxide						
U248	Warfarin						
More than one waste code was reported for the following waste amount:		1	POUNDS	TSD	2015		
D003	Solid waste that exhibits the characteristic of reactivity						
D001	Solid waste that exhibits the characteristic of ignitability						
F005	Spent non−halogenated solvents						
D038	Pyridine						

NYS DEC Manifested Waste Transactions for NYD980536593 continued −−−

WASTE CODE	WASTE DESCRIPTION	WASTE AMOUNT	WASTE UNITS	TRANSACTION TYPE	YEAR	HISTORIC MAXIMUM AMOUNT	HISTORIC MAXIMUM YEAR
More than one waste code was reported for the following waste amount:		400	POUNDS	TSD	2015		
F003	Spent non−halogenated solvents						
D001	Solid waste that exhibits the characteristic of ignitability						
D009	Mercury						
F005	Spent non−halogenated solvents						
D035	Methyl ethyl ketone						
More than one waste code was reported for the following waste amount:		40	POUNDS	TSD	2015		
U002	2−Propanone (I)						
D018	BENZENE						
D001	Solid waste that exhibits the characteristic of ignitability						
More than one waste code was reported for the following waste amount:		1600	POUNDS	TSD	2015	2810	2014
D001	Solid waste that exhibits the characteristic of ignitability						
U035	Chlorambucil						
U058	2H−1,3,2−Oxazaphosphorin−2−amine, N,N−bis(2−chloroethyl)tetrahydro−, 2−oxide						
U150	L−Phenylalanine						
U205	Selenium sulfide SeS2 (R,T)						
More than one waste code was reported for the following waste amount:		20	POUNDS	TSD	2015		
F003	Spent non−halogenated solvents						
U404	Ethanamine, N,N−diethyl (OR) Triethylamine						
D002	Solid waste that exhibits the characteristic of corrosivity						
U154	Methanol (I)						
D001	Solid waste that exhibits the characteristic of ignitability						
More than one waste code was reported for the following waste amount:		56	POUNDS	TSD	2015		
U007	Acrylamide						
D011	Silver						
U044	Chloroform						
D022	Chloroform						
More than one waste code was reported for the following waste amount:		55	GALLONS	TSD	2015		
D001	Solid waste that exhibits the characteristic of ignitability						
D010	Selenium						
D024	m−Cresol						
U129	Lindane						
U200	Yohimban−16−carboxylic acid						

NYS DEC Manifested Waste Transactions for NYD980536593 continued −−−

WASTE CODE	WASTE DESCRIPTION	WASTE AMOUNT	WASTE UNITS	TRANSACTION TYPE	YEAR	HISTORIC MAXIMUM AMOUNT	HISTORIC MAXIMUM YEAR
More than one waste code was reported for the following waste amount:		119	POUNDS	TSD	2015	1692	2014
D001	Solid waste that exhibits the characteristic of ignitability						
D024	m−Cresol						
U205	Selenium sulfide SeS2 (R,T)						
More than one waste code was reported for the following waste amount:		6	POUNDS	TSD	2015		
D004	Arsenic						
D008	Lead						
D005	Barium						
D011	Silver						
More than one waste code was reported for the following waste amount:		1	POUNDS	TSD	2015		
U020	Benzenesulfonyl chloride (C,R)						
D002	Solid waste that exhibits the characteristic of corrosivity						
More than one waste code was reported for the following waste amount:		602	POUNDS	TSD	2015		
D001	Solid waste that exhibits the characteristic of ignitability						
D007	Chromium						
D009	Mercury						
D011	Silver						
D022	Chloroform						
More than one waste code was reported for the following waste amount:		200	POUNDS	TSD	2015		
D001	Solid waste that exhibits the characteristic of ignitability						
D007	Chromium						
D024	m−Cresol						
More than one waste code was reported for the following waste amount:		1205	POUNDS	TSD	2015	1800	2014
D001	Solid waste that exhibits the characteristic of ignitability						
D024	m−Cresol						
U058	2H−1,3,2−Oxazaphosphorin−2−amine, N,N−bis(2−chloroethyl)tetrahydro−, 2−oxide						
U150	L−Phenylalanine						
U205	Selenium sulfide SeS2 (R,T)						
More than one waste code was reported for the following waste amount:		200	POUNDS	TSD	2015	380	2014
D001	Solid waste that exhibits the characteristic of ignitability						
P001	2H−1−Benzopyran−2−one, 4−hydroxy−3−(3−oxo−1−phenylbutyl)−, & salts, when present						
P075	Nicotine, & salts						
U002	2−Propanone (I)						
U010	Mitomycin C						

NYS DEC Manifested Waste Transactions for NYD980536593 continued −−−

WASTE CODE	WASTE DESCRIPTION	WASTE AMOUNT	WASTE UNITS	TRANSACTION TYPE	YEAR	HISTORIC MAXIMUM AMOUNT	HISTORIC MAXIMUM YEAR
More than one waste code was reported for the following waste amount:		110	GALLONS	TSD	2015		
D001	Solid waste that exhibits the characteristic of ignitability						
U010	Mitomycin C						
U058	2H−1,3,2−Oxazaphosphorin−2−amine, N,N−bis(2−chloroethyl)tetrahydro−, 2−oxide						
U150	L−Phenylalanine						
U188	Phenol						
More than one waste code was reported for the following waste amount:		2	POUNDS	TSD	2015		
D003	Solid waste that exhibits the characteristic of reactivity						
D001	Solid waste that exhibits the characteristic of ignitability						
P030	Cyanides (soluble cyanide salts), not otherwise specified						
D007	Chromium						
More than one waste code was reported for the following waste amount:		1	POUNDS	TSD	2015		
D003	Solid waste that exhibits the characteristic of reactivity						
P105	Sodium azide						
P008	4−Aminopyridine						
More than one waste code was reported for the following waste amount:		150	POUNDS	TSD	2015		
D009	Mercury						
D010	Selenium						
U201	1,3−Benzenediol						
U010	Mitomycin C						
U058	2H−1,3,2−Oxazaphosphorin−2−amine, N,N−bis(2−chloroethyl)tetrahydro−, 2−oxide						
More than one waste code was reported for the following waste amount:		300	POUNDS	TSD	2015		
F001	Spent halogenated solvents used in degreasing						
D019	Carbon Tetrachloride						
D001	Solid waste that exhibits the characteristic of ignitability						
More than one waste code was reported for the following waste amount:		20	POUNDS	TSD	2015		
F003	Spent non−halogenated solvents						
D001	Solid waste that exhibits the characteristic of ignitability						
U019	Benzene (I,T)						
D018	BENZENE						
More than one waste code was reported for the following waste amount:		25	POUNDS	TSD	2015		
F003	Spent non−halogenated solvents						
D001	Solid waste that exhibits the characteristic of ignitability						
U159	2−Butanone (I,T)						

NYS DEC Manifested Waste Transactions for NYD980536593 continued −−− see previous page

WASTE CODE	WASTE DESCRIPTION	WASTE AMOUNT	WASTE UNITS	TRANSACTION TYPE	YEAR	HISTORIC MAXIMUM AMOUNT	HISTORIC MAXIMUM YEAR
D035	Methyl ethyl ketone						
More than one waste code was reported for the following waste amount:		2	POUNDS	TSD	2015	2	2014
P042	1,2−Benzenediol, 4−((1−hydroxy−2−(methylamino)ethyl)						
P075	Nicotine, & salts						
P081	Nitroglycerine (R)						
P001	2H−1−Benzopyran−2−one, 4−hydroxy−3−(3−oxo−1−phenylbutyl)−, & salts, when present						
More than one waste code was reported for the following waste amount:		22	POUNDS	TSD	2015		
U010	Mitomycin C						
D022	Chloroform						
More than one waste code was reported for the following waste amount:		1950	POUNDS	TSD	2015		
D001	Solid waste that exhibits the characteristic of ignitability						
D024	m−Cresol						
U058	2H−1,3,2−Oxazaphosphorin−2−amine, N,N−bis(2−chloroethyl)tetrahydro−, 2−oxide						
U188	Phenol						
U205	Selenium sulfide SeS2 (R,T)						
More than one waste code was reported for the following waste amount:		1	POUNDS	TSD	2015		
D003	Solid waste that exhibits the characteristic of reactivity						
F001	Spent halogenated solvents used in degreasing						
More than one waste code was reported for the following waste amount:		5	POUNDS	TSD	2015		
D003	Solid waste that exhibits the characteristic of reactivity						
U188	Phenol						
D007	Chromium						
U007	Acrylamide						
D002	Solid waste that exhibits the characteristic of corrosivity						
More than one waste code was reported for the following waste amount:		10	POUNDS	TSD	2015		
F001	Spent halogenated solvents used in degreasing						
U080	Methane, dichloro−						
D039	Tetrachloroethylene						
F002	Spent halogenated solvents						
U210	Tetrachloroethylene						
More than one waste code was reported for the following waste amount:		20	KILOGRAMS	TSD	2015	370	2014
F002	Spent halogenated solvents						
F005	Spent non−halogenated solvents						

NYS DEC Manifested Waste Transactions for NYD980536593 continued −−− see previous page

WASTE CODE	WASTE DESCRIPTION	WASTE AMOUNT	WASTE UNITS	TRANSACTION TYPE	YEAR	HISTORIC MAXIMUM AMOUNT	HISTORIC MAXIMUM YEAR
F004	Spent non−halogenated solvents						
D001	Solid waste that exhibits the characteristic of ignitability						
B007	Other PCB Wastes including contaminated soil, solids, sludges, clothing, etc.						
More than one waste code was reported for the following waste amount:		25	POUNDS	TSD	2015		
F003	Spent non−halogenated solvents						
U220	Toluene						
D002	Solid waste that exhibits the characteristic of corrosivity						
U213	Furan, tetrahydro−(I)						
D001	Solid waste that exhibits the characteristic of ignitability						
More than one waste code was reported for the following waste amount:		1	POUNDS	TSD	2015		
P001	2H−1−Benzopyran−2−one, 4−hydroxy−3−(3−oxo−1−phenylbutyl)−, & salts, when present						
P042	1,2−Benzenediol, 4−((1−hydroxy−2−(methylamino)ethyl)						
P081	Nitroglycerine (R)						
P075	Nicotine, & salts						
More than one waste code was reported for the following waste amount:		455	KILOGRAMS	TSD	2015		
B002	Petroleum oil or other liquid containing 50 ppm < PCBs < 500 ppm						
D001	Solid waste that exhibits the characteristic of ignitability						
D002	Solid waste that exhibits the characteristic of corrosivity						
D018	BENZENE						
F002	Spent halogenated solvents						
More than one waste code was reported for the following waste amount:		200	POUNDS	TSD	2015	240	2014
D001	Solid waste that exhibits the characteristic of ignitability						
D010	Selenium						
U058	2H−1,3,2−Oxazaphosphorin−2−amine, N,N−bis(2−chloroethyl)tetrahydro−, 2−oxide						
U150	L−Phenylalanine						
U188	Phenol						
More than one waste code was reported for the following waste amount:		800	POUNDS	TSD	2015	900	2014
D001	Solid waste that exhibits the characteristic of ignitability						
F003	Spent non−halogenated solvents						
D008	Lead						
D010	Selenium						
D035	Methyl ethyl ketone						
More than one waste code was reported for the following waste amount:		200	POUNDS	TSD	2015	600	2014
D001	Solid waste that exhibits the characteristic of ignitability						

NYS DEC Manifested Waste Transactions for NYD980536593 continued −−− see previous page

WASTE CODE	WASTE DESCRIPTION	WASTE AMOUNT	WASTE UNITS	TRANSACTION TYPE	YEAR	HISTORIC MAXIMUM AMOUNT	HISTORIC MAXIMUM YEAR
U010	Mitomycin C						
U035	Chlorambucil						
U058	2H−1,3,2−Oxazaphosphorin−2−amine, N,N−bis(2−chloroethyl)tetrahydro−, 2−oxide						
More than one waste code was reported for the following waste amount:		40	POUNDS	TSD	2015	118	2014
D004	Arsenic						
D008	Lead						
D011	Silver						
D006	Cadmium						
D009	Mercury						
More than one waste code was reported for the following waste amount:		150	POUNDS	TSD	2015	715	2014
D009	Mercury						
D010	Selenium						
U010	Mitomycin C						
U201	1,3−Benzenediol						
U121	Trichloromonofluoromethane						
More than one waste code was reported for the following waste amount:		1905	POUNDS	TSD	2015		
F003	Spent non−halogenated solvents						
D001	Solid waste that exhibits the characteristic of ignitability						
D008	Lead						
D035	Methyl ethyl ketone						
D004	Arsenic						
More than one waste code was reported for the following waste amount:		1200	POUNDS	TSD	2015		
F003	Spent non−halogenated solvents						
D001	Solid waste that exhibits the characteristic of ignitability						
D010	Selenium						
D035	Methyl ethyl ketone						
F005	Spent non−halogenated solvents						
More than one waste code was reported for the following waste amount:		350	POUNDS	TSD	2015		
U010	Mitomycin C						
U122	Formaldehyde						
U238	Carbamic acid, ethyl ester						
U044	Chloroform						
U235	1−Propanol, 2,3−dibromo−, phosphate (3:1)						

NYS DEC Manifested Waste Transactions for NYD980536593 continued −−−

WASTE CODE	WASTE DESCRIPTION	WASTE AMOUNT	WASTE UNITS	TRANSACTION TYPE	YEAR	HISTORIC MAXIMUM AMOUNT	HISTORIC MAXIMUM YEAR
More than one waste code was reported for the following waste amount:		30	POUNDS	TSD	2015		
U044	Chloroform						
D022	Chloroform						
U238	Carbamic acid, ethyl ester						
More than one waste code was reported for the following waste amount:		20	POUNDS	TSD	2015	35	2014
U197	p−Benzoquinone						
D011	Silver						
More than one waste code was reported for the following waste amount:		80	POUNDS	TSD	2015	468	2014
D001	Solid waste that exhibits the characteristic of ignitability						
D005	Barium						
D007	Chromium						
D024	m−Cresol						
U205	Selenium sulfide SeS2 (R,T)						
More than one waste code was reported for the following waste amount:		135	POUNDS	TSD	2015	240	2014
D001	Solid waste that exhibits the characteristic of ignitability						
D007	Chromium						
P001	2H−1−Benzopyran−2−one, 4−hydroxy−3−(3−oxo−1−phenylbutyl)−, & salts, when present						
P075	Nicotine, & salts						
U205	Selenium sulfide SeS2 (R,T)						
More than one waste code was reported for the following waste amount:		300	LITERS	TSD	2015		
D001	Solid waste that exhibits the characteristic of ignitability						
D007	Chromium						
P188	Benzoic acid (OR) Physostigmine salicylate						
U058	2H−1,3,2−Oxazaphosphorin−2−amine, N,N−bis(2−chloroethyl)tetrahydro−, 2−oxide						
U129	Lindane						
More than one waste code was reported for the following waste amount:		1314	POUNDS	TSD	2015		
D001	Solid waste that exhibits the characteristic of ignitability						
D007	Chromium						
U205	Selenium sulfide SeS2 (R,T)						
More than one waste code was reported for the following waste amount:		144	GALLONS	TSD	2015		
D001	Solid waste that exhibits the characteristic of ignitability						
D009	Mercury						
D024	m−Cresol						
U058	2H−1,3,2−Oxazaphosphorin−2−amine, N,N−bis(2−chloroethyl)tetrahydro−, 2−oxide						

NYS DEC Manifested Waste Transactions for NYD980536593 continued −−−

WASTE CODE	WASTE DESCRIPTION	WASTE AMOUNT	WASTE UNITS	TRANSACTION TYPE	YEAR	HISTORIC MAXIMUM AMOUNT	HISTORIC MAXIMUM YEAR
More than one waste code was reported for the following waste amount:		148	GALLONS	TSD	2015		
D001	Solid waste that exhibits the characteristic of ignitability						
D010	Selenium						
D024	m−Cresol						
More than one waste code was reported for the following waste amount:		546	POUNDS	TSD	2015		
D001	Solid waste that exhibits the characteristic of ignitability						
D010	Selenium						
D024	m−Cresol						
More than one waste code was reported for the following waste amount:		220	GALLONS	TSD	2015		
D001	Solid waste that exhibits the characteristic of ignitability						
D011	Silver						
D024	m−Cresol						
U010	Mitomycin C						
More than one waste code was reported for the following waste amount:		1860	POUNDS	TSD	2015		
D001	Solid waste that exhibits the characteristic of ignitability						
D011	Silver						
D024	m−Cresol						
U010	Mitomycin C						
More than one waste code was reported for the following waste amount:		2400	POUNDS	TSD	2015	3900	2014
D001	Solid waste that exhibits the characteristic of ignitability						
D024	m−Cresol						
P001	2H−1−Benzopyran−2−one, 4−hydroxy−3−(3−oxo−1−phenylbutyl)−, & salts, when present						
P075	Nicotine, & salts						
U188	Phenol						
More than one waste code was reported for the following waste amount:		400	POUNDS	TSD	2015	1200	2014
D001	Solid waste that exhibits the characteristic of ignitability						
D024	m−Cresol						
U010	Mitomycin C						
U058	2H−1,3,2−Oxazaphosphorin−2−amine, N,N−bis(2−chloroethyl)tetrahydro−, 2−oxide						
U132	Hexachlorophene						
More than one waste code was reported for the following waste amount:		2000	POUNDS	TSD	2015	3200	2014
D001	Solid waste that exhibits the characteristic of ignitability						
F003	Spent non−halogenated solvents						
D010	Selenium						

NYS DEC Manifested Waste Transactions for NYD980536593 continued −−− see previous page

WASTE CODE	WASTE DESCRIPTION	WASTE AMOUNT	WASTE UNITS	TRANSACTION TYPE	YEAR	HISTORIC MAXIMUM AMOUNT	HISTORIC MAXIMUM YEAR
D008	Lead						
More than one waste code was reported for the following waste amount:		2.20	POUNDS	TSD	2015		
D003	Solid waste that exhibits the characteristic of reactivity						
D001	Solid waste that exhibits the characteristic of ignitability						
P098	Potassium cyanide K(CN)						
More than one waste code was reported for the following waste amount:		11	POUNDS	TSD	2015	11	2014
F002	Spent halogenated solvents						
F005	Spent non−halogenated solvents						
D009	Mercury						
F003	Spent non−halogenated solvents						
D001	Solid waste that exhibits the characteristic of ignitability						
More than one waste code was reported for the following waste amount:		40	POUNDS	TSD	2015		
F003	Spent non−halogenated solvents						
D001	Solid waste that exhibits the characteristic of ignitability						
D022	Chloroform						
U404	Ethanamine, N,N−diethyl (OR) Triethylamine						
D002	Solid waste that exhibits the characteristic of corrosivity						
More than one waste code was reported for the following waste amount:		142	POUNDS	TSD	2015		
F003	Spent non−halogenated solvents						
D006	Cadmium						
D001	Solid waste that exhibits the characteristic of ignitability						
D008	Lead						
More than one waste code was reported for the following waste amount:		10	POUNDS	TSD	2015	30	2014
U010	Mitomycin C						
U035	Chlorambucil						
U089	Diethylstilbesterol						
U150	L−Phenylalanine						
More than one waste code was reported for the following waste amount:		18	POUNDS	TSD	2015		
U095	3,3−Dimethylbenzidine						
U210	Tetrachloroethylene						
D008	Lead						
U133	Hydrazine (R,T)						
D007	Chromium						

NYS DEC Manifested Waste Transactions for NYD980536593 continued −−−

WASTE CODE	WASTE DESCRIPTION	WASTE AMOUNT	WASTE UNITS	TRANSACTION TYPE	YEAR	HISTORIC MAXIMUM AMOUNT	HISTORIC MAXIMUM YEAR
More than one waste code was reported for the following waste amount:		6	KILOGRAMS	TSD	2015		
B005	PCB Articles containing 500 ppm or greater of PCBs, excluding small capacitors.						
B003	Petroleum oil or other liquid containing 500 ppm or greater of PCBs.						
More than one waste code was reported for the following waste amount:		400	POUNDS	TSD	2015		
D001	Solid waste that exhibits the characteristic of ignitability						
D002	Solid waste that exhibits the characteristic of corrosivity						
U002	2−Propanone (I)						
U010	Mitomycin C						
U058	2H−1,3,2−Oxazaphosphorin−2−amine, N,N−bis(2−chloroethyl)tetrahydro−, 2−oxide						
More than one waste code was reported for the following waste amount:		2245	POUNDS	TSD	2015		
D001	Solid waste that exhibits the characteristic of ignitability						
D005	Barium						
D007	Chromium						
P075	Nicotine, & salts						
U205	Selenium sulfide SeS2 (R,T)						
More than one waste code was reported for the following waste amount:		1079	POUNDS	TSD	2015		
D001	Solid waste that exhibits the characteristic of ignitability						
D005	Barium						
D007	Chromium						
U205	Selenium sulfide SeS2 (R,T)						
More than one waste code was reported for the following waste amount:		33	POUNDS	TSD	2015	94	2014
D001	Solid waste that exhibits the characteristic of ignitability						
D006	Cadmium						
D010	Selenium						
D002	Solid waste that exhibits the characteristic of corrosivity						
D008	Lead						
More than one waste code was reported for the following waste amount:		300	POUNDS	TSD	2015		
D001	Solid waste that exhibits the characteristic of ignitability						
D007	Chromium						
D024	m−Cresol						
U058	2H−1,3,2−Oxazaphosphorin−2−amine, N,N−bis(2−chloroethyl)tetrahydro−, 2−oxide						
D022	Chloroform						
More than one waste code was reported for the following waste amount:		220	POUNDS	TSD	2015		
D001	Solid waste that exhibits the characteristic of ignitability						

NYS DEC Manifested Waste Transactions for NYD980536593 continued −−− see previous page

WASTE CODE	WASTE DESCRIPTION	WASTE AMOUNT	WASTE UNITS	TRANSACTION TYPE	YEAR	HISTORIC MAXIMUM AMOUNT	HISTORIC MAXIMUM YEAR
D009	Mercury						
D024	m−Cresol						
U188	Phenol						
U035	Chlorambucil						
More than one waste code was reported for the following waste amount:		300	LITERS	TSD	2015		
D001	Solid waste that exhibits the characteristic of ignitability						
D009	Mercury						
D024	m−Cresol						
U205	Selenium sulfide SeS2 (R,T)						
More than one waste code was reported for the following waste amount:		385	POUNDS	TSD	2015		
D001	Solid waste that exhibits the characteristic of ignitability						
D009	Mercury						
U010	Mitomycin C						
U058	2H−1,3,2−Oxazaphosphorin−2−amine, N,N−bis(2−chloroethyl)tetrahydro−, 2−oxide						
More than one waste code was reported for the following waste amount:		40	POUNDS	TSD	2015		
D001	Solid waste that exhibits the characteristic of ignitability						
D010	Selenium						
D004	Arsenic						
D005	Barium						
D008	Lead						
More than one waste code was reported for the following waste amount:		200	POUNDS	TSD	2015		
D001	Solid waste that exhibits the characteristic of ignitability						
D010	Selenium						
D024	m−Cresol						
U123	Formic acid (C,T)						
U200	Yohimban−16−carboxylic acid						
More than one waste code was reported for the following waste amount:		886.10	POUNDS	TSD	2015		
D001	Solid waste that exhibits the characteristic of ignitability						
D022	Chloroform						
D024	m−Cresol						
U058	2H−1,3,2−Oxazaphosphorin−2−amine, N,N−bis(2−chloroethyl)tetrahydro−, 2−oxide						
More than one waste code was reported for the following waste amount:		220	GALLONS	TSD	2015		
D001	Solid waste that exhibits the characteristic of ignitability						
D024	m−Cresol						

NYS DEC Manifested Waste Transactions for NYD980536593 continued −−− see previous page

WASTE CODE	WASTE DESCRIPTION	WASTE AMOUNT	WASTE UNITS	TRANSACTION TYPE	YEAR	HISTORIC MAXIMUM AMOUNT	HISTORIC MAXIMUM YEAR
P001	2H−1−Benzopyran−2−one, 4−hydroxy−3−(3−oxo−1−phenylbutyl)−, & salts, when present						
P075	Nicotine, & salts						
U010	Mitomycin C						
More than one waste code was reported for the following waste amount:		100	POUNDS	TSD	2015	200	2014
D001	Solid waste that exhibits the characteristic of ignitability						
F003	Spent non−halogenated solvents						
D008	Lead						
F005	Spent non−halogenated solvents						
D035	Methyl ethyl ketone						
More than one waste code was reported for the following waste amount:		3175	POUNDS	TSD	2015		
D001	Solid waste that exhibits the characteristic of ignitability						
F003	Spent non−halogenated solvents						
D035	Methyl ethyl ketone						
F005	Spent non−halogenated solvents						
D008	Lead						
More than one waste code was reported for the following waste amount:		220	POUNDS	TSD	2015		
D001	Solid waste that exhibits the characteristic of ignitability						
F003	Spent non−halogenated solvents						
F005	Spent non−halogenated solvents						
D035	Methyl ethyl ketone						
D010	Selenium						
More than one waste code was reported for the following waste amount:		350	POUNDS	TSD	2015		
D001	Solid waste that exhibits the characteristic of ignitability						
P001	2H−1−Benzopyran−2−one, 4−hydroxy−3−(3−oxo−1−phenylbutyl)−, & salts, when present						
P075	Nicotine, & salts						
P188	Benzoic acid (OR) Physostigmine salicylate						
U129	Lindane						
More than one waste code was reported for the following waste amount:		348.13	POUNDS	TSD	2015	698	2014
D001	Solid waste that exhibits the characteristic of ignitability						
U002	2−Propanone (I)						
U010	Mitomycin C						
More than one waste code was reported for the following waste amount:		298.50	POUNDS	TSD	2015	963	2014
D001	Solid waste that exhibits the characteristic of ignitability						
U129	Lindane						

NYS DEC Manifested Waste Transactions for NYD980536593 continued −−− see previous page

WASTE CODE	WASTE DESCRIPTION	WASTE AMOUNT	WASTE UNITS	TRANSACTION TYPE	YEAR	HISTORIC MAXIMUM AMOUNT	HISTORIC MAXIMUM YEAR
More than one waste code was reported for the following waste amount:		10	POUNDS	TSD	2015		
D002	Solid waste that exhibits the characteristic of corrosivity						
D015	Toxaphene (C10HlOCl8,Technical chlorinated camphene, 67−69 percent chlorine).						
D035	Methyl ethyl ketone						
D010	Selenium						
U034	Chloral						
More than one waste code was reported for the following waste amount:		80	POUNDS	TSD	2015		
D003	Solid waste that exhibits the characteristic of reactivity						
D001	Solid waste that exhibits the characteristic of ignitability						
D005	Barium						
D033	Hexachlorobutadiene						
More than one waste code was reported for the following waste amount:		4	POUNDS	TSD	2015		
D003	Solid waste that exhibits the characteristic of reactivity						
D001	Solid waste that exhibits the characteristic of ignitability						
U009	Acrylonitrile						
D002	Solid waste that exhibits the characteristic of corrosivity						
More than one waste code was reported for the following waste amount:		19	POUNDS	TSD	2015		
D003	Solid waste that exhibits the characteristic of reactivity						
D004	Arsenic						
D006	Cadmium						
P120	Vanadium oxide V2O5						
D005	Barium						
More than one waste code was reported for the following waste amount:		22	POUNDS	TSD	2015		
D003	Solid waste that exhibits the characteristic of reactivity						
D004	Arsenic						
U044	Chloroform						
D022	Chloroform						
More than one waste code was reported for the following waste amount:		11	POUNDS	TSD	2015		
D003	Solid waste that exhibits the characteristic of reactivity						
D006	Cadmium						
D011	Silver						
D001	Solid waste that exhibits the characteristic of ignitability						
D008	Lead						

NYS DEC Manifested Waste Transactions for NYD980536593 continued −−−

WASTE CODE	WASTE DESCRIPTION	WASTE AMOUNT	WASTE UNITS	TRANSACTION TYPE	YEAR	HISTORIC MAXIMUM AMOUNT	HISTORIC MAXIMUM YEAR
More than one waste code was reported for the following waste amount:		6	POUNDS	TSD	2015		
D003	Solid waste that exhibits the characteristic of reactivity						
D019	Carbon Tetrachloride						
U211	Methane, tetrachloro−						
D022	Chloroform						
More than one waste code was reported for the following waste amount:		40	POUNDS	TSD	2015		
D003	Solid waste that exhibits the characteristic of reactivity						
F005	Spent non−halogenated solvents						
D018	BENZENE						
F002	Spent halogenated solvents						
D001	Solid waste that exhibits the characteristic of ignitability						
More than one waste code was reported for the following waste amount:		40	POUNDS	TSD	2015		
D003	Solid waste that exhibits the characteristic of reactivity						
U196	Pyridine						
U112	Acetic acid ethyl ester (I)						
D001	Solid waste that exhibits the characteristic of ignitability						
More than one waste code was reported for the following waste amount:		9	POUNDS	TSD	2015		
D003	Solid waste that exhibits the characteristic of reactivity						
U197	p−Benzoquinone						
P008	4−Aminopyridine						
U080	Methane, dichloro−						
U201	1,3−Benzenediol						
More than one waste code was reported for the following waste amount:		32	POUNDS	TSD	2015		
D003	Solid waste that exhibits the characteristic of reactivity						
U219	Thiourea						
U007	Acrylamide						
More than one waste code was reported for the following waste amount:		33	POUNDS	TSD	2015		
D006	Cadmium						
D010	Selenium						
D005	Barium						
D011	Silver						
More than one waste code was reported for the following waste amount:		22	POUNDS	TSD	2015		
D007	Chromium						
D022	Chloroform						

NYS DEC Manifested Waste Transactions for NYD980536593 continued −−− see previous page

WASTE CODE	WASTE DESCRIPTION	WASTE AMOUNT	WASTE UNITS	TRANSACTION TYPE	YEAR	HISTORIC MAXIMUM AMOUNT	HISTORIC MAXIMUM YEAR
D010	Selenium						
More than one waste code was reported for the following waste amount:		150	POUNDS	TSD	2015		
D008	Lead						
D015	Toxaphene (C10HlOCl8,Technical chlorinated camphene, 67−69 percent chlorine).						
U035	Chlorambucil						
U010	Mitomycin C						
U034	Chloral						
More than one waste code was reported for the following waste amount:		1600	POUNDS	TSD	2015		
D009	Mercury						
D001	Solid waste that exhibits the characteristic of ignitability						
F005	Spent non−halogenated solvents						
More than one waste code was reported for the following waste amount:		1485	POUNDS	TSD	2015		
D009	Mercury						
D010	Selenium						
U010	Mitomycin C						
U058	2H−1,3,2−Oxazaphosphorin−2−amine, N,N−bis(2−chloroethyl)tetrahydro−, 2−oxide						
U059	5,12−Naphthacenedione, 8−acetyl−10−((3−amino−2,3,6−trideoxy)−						
More than one waste code was reported for the following waste amount:		100	POUNDS	TSD	2015		
D009	Mercury						
D010	Selenium						
U058	2H−1,3,2−Oxazaphosphorin−2−amine, N,N−bis(2−chloroethyl)tetrahydro−, 2−oxide						
U080	Methane, dichloro−						
U201	1,3−Benzenediol						
More than one waste code was reported for the following waste amount:		600	POUNDS	TSD	2015		
D027	1,4−Dichlorobenzene						
D042	2,4,6−Trichlorophenol						
D006	Cadmium						
D008	Lead						
More than one waste code was reported for the following waste amount:		12	POUNDS	TSD	2015		
D033	Hexachlorobutadiene						
D002	Solid waste that exhibits the characteristic of corrosivity						
More than one waste code was reported for the following waste amount:		375	POUNDS	TSD	2015		
F001	Spent halogenated solvents used in degreasing						

NYS DEC Manifested Waste Transactions for NYD980536593 continued −−− see previous page

WASTE CODE	WASTE DESCRIPTION	WASTE AMOUNT	WASTE UNITS	TRANSACTION TYPE	YEAR	HISTORIC MAXIMUM AMOUNT	HISTORIC MAXIMUM YEAR
D039	Tetrachloroethylene						
D008	Lead						
More than one waste code was reported for the following waste amount:		5	POUNDS	TSD	2015		
F002	Spent halogenated solvents						
D021	Chlorbenzene						
F005	Spent non−halogenated solvents						
More than one waste code was reported for the following waste amount:		28	POUNDS	TSD	2015		
F002	Spent halogenated solvents						
U068	Methylene bromide						
U228	Ethene, trichloro−						
U012	Aniline (I,T)						
U223	Benzene, 1,3−diisocyanatomethyl− (R,T)						
More than one waste code was reported for the following waste amount:		29	POUNDS	TSD	2015		
F003	Spent non−halogenated solvents						
D001	Solid waste that exhibits the characteristic of ignitability						
D003	Solid waste that exhibits the characteristic of reactivity						
F005	Spent non−halogenated solvents						
D006	Cadmium						
More than one waste code was reported for the following waste amount:		20	POUNDS	TSD	2015		
F003	Spent non−halogenated solvents						
D001	Solid waste that exhibits the characteristic of ignitability						
D022	Chloroform						
U154	Methanol (I)						
D004	Arsenic						
More than one waste code was reported for the following waste amount:		13	POUNDS	TSD	2015		
F003	Spent non−halogenated solvents						
U002	2−Propanone (I)						
D001	Solid waste that exhibits the characteristic of ignitability						
F005	Spent non−halogenated solvents						
U156	Carbonochloridic acid, methyl ester (I,T)						
More than one waste code was reported for the following waste amount:		22	POUNDS	TSD	2015		
F003	Spent non−halogenated solvents						
U019	Benzene (I,T)						
U220	Toluene						

NYS DEC Manifested Waste Transactions for NYD980536593 continued −−− see previous page

WASTE CODE	WASTE DESCRIPTION	WASTE AMOUNT	WASTE UNITS	TRANSACTION TYPE	YEAR	HISTORIC MAXIMUM AMOUNT	HISTORIC MAXIMUM YEAR
F005	Spent non−halogenated solvents						
U213	Furan, tetrahydro−(I)						
More than one waste code was reported for the following waste amount:		40	POUNDS	TSD	2015		
F003	Spent non−halogenated solvents						
U112	Acetic acid ethyl ester (I)						
D001	Solid waste that exhibits the characteristic of ignitability						
F005	Spent non−halogenated solvents						
U239	Xylene (I)						
More than one waste code was reported for the following waste amount:		40	POUNDS	TSD	2015		
F003	Spent non−halogenated solvents						
U196	Pyridine						
U002	2−Propanone (I)						
D001	Solid waste that exhibits the characteristic of ignitability						
More than one waste code was reported for the following waste amount:		11	POUNDS	TSD	2015		
F003	Spent non−halogenated solvents						
U213	Furan, tetrahydro−(I)						
D011	Silver						
U117	Ethane, 1,1−oxybis−(I)						
D001	Solid waste that exhibits the characteristic of ignitability						
More than one waste code was reported for the following waste amount:		10	POUNDS	TSD	2015		
F003	Spent non−halogenated solvents						
U220	Toluene						
D001	Solid waste that exhibits the characteristic of ignitability						
F005	Spent non−halogenated solvents						
U239	Xylene (I)						
More than one waste code was reported for the following waste amount:		5	POUNDS	TSD	2015		
F003	Spent non−halogenated solvents						
U239	Xylene (I)						
D002	Solid waste that exhibits the characteristic of corrosivity						
U154	Methanol (I)						
D001	Solid waste that exhibits the characteristic of ignitability						
More than one waste code was reported for the following waste amount:		6	POUNDS	TSD	2015		
F005	Spent non−halogenated solvents						
D001	Solid waste that exhibits the characteristic of ignitability						

NYS DEC Manifested Waste Transactions for NYD980536593 continued −−− see previous page

WASTE CODE	WASTE DESCRIPTION	WASTE AMOUNT	WASTE UNITS	TRANSACTION TYPE	YEAR	HISTORIC MAXIMUM AMOUNT	HISTORIC MAXIMUM YEAR
D011	Silver						
U404	Ethanamine, N,N−diethyl (OR) Triethylamine						
D002	Solid waste that exhibits the characteristic of corrosivity						
More than one waste code was reported for the following waste amount:		10	POUNDS	TSD	2015		
F005	Spent non−halogenated solvents						
D001	Solid waste that exhibits the characteristic of ignitability						
U117	Ethane, 1,1−oxybis−(I)						
More than one waste code was reported for the following waste amount:		4	KILOGRAMS	TSD	2015		
F005	Spent non−halogenated solvents						
D013	Lindane (1,2,3,4,5,6−hexachlorocyclohexane, gamma isomer).						
D001	Solid waste that exhibits the characteristic of ignitability						
D022	Chloroform						
B003	Petroleum oil or other liquid containing 500 ppm or greater of PCBs.						
More than one waste code was reported for the following waste amount:		1	POUNDS	TSD	2015		
F007	Spent cyanide plating bath solutions from electroplating operations						
D041	2,4,5−Trichlorophenol						
D017	2,4,5−TP Silvex (2,4,5−Trichlorphenoxypropionic acid).						
D042	2,4,6−Trichlorophenol						
More than one waste code was reported for the following waste amount:		2	POUNDS	TSD	2015		
P077	p−Nitroaniline						
P087	Osmium oxide OsO4, (T−4)−						
More than one waste code was reported for the following waste amount:		1	POUNDS	TSD	2015		
P093	Phenylthiourea						
P108	Strychnidin−10−one, & salts						
More than one waste code was reported for the following waste amount:		40	POUNDS	TSD	2015		
U002	2−Propanone (I)						
U108	1,4−Diethyleneoxide						
U117	Ethane, 1,1−oxybis−(I)						
U056	Benzene, hexahydro− (I)						
U113	Ethyl acrylate (I)						
More than one waste code was reported for the following waste amount:		22	POUNDS	TSD	2015		
U007	Acrylamide						
D004	Arsenic						

NYS DEC Manifested Waste Transactions for NYD980536593 continued −−− see previous page

WASTE CODE	WASTE DESCRIPTION	WASTE AMOUNT	WASTE UNITS	TRANSACTION TYPE	YEAR	HISTORIC MAXIMUM AMOUNT	HISTORIC MAXIMUM YEAR
D022	Chloroform						
D002	Solid waste that exhibits the characteristic of corrosivity						
D007	Chromium						
More than one waste code was reported for the following waste amount:		15	POUNDS	TSD	2015		
U007	Acrylamide						
D022	Chloroform						
D008	Lead						
More than one waste code was reported for the following waste amount:		5	POUNDS	TSD	2015		
U007	Acrylamide						
U188	Phenol						
U205	Selenium sulfide SeS2 (R,T)						
U044	Chloroform						
U204	Selenious acid						
More than one waste code was reported for the following waste amount:		66	POUNDS	TSD	2015		
U010	Mitomycin C						
U019	Benzene (I,T)						
U206	Glucopyranose, 2−deoxy−2−(3−methyl−3−nitrosoureido)−, D−						
U058	2H−1,3,2−Oxazaphosphorin−2−amine, N,N−bis(2−chloroethyl)tetrahydro−, 2−oxide						
U150	L−Phenylalanine						
More than one waste code was reported for the following waste amount:		15	POUNDS	TSD	2015		
U010	Mitomycin C						
U035	Chlorambucil						
U058	2H−1,3,2−Oxazaphosphorin−2−amine, N,N−bis(2−chloroethyl)tetrahydro−, 2−oxide						
U087	O,O−Diethyl S−methyl dithiophosphate						
U150	L−Phenylalanine						
More than one waste code was reported for the following waste amount:		50	POUNDS	TSD	2015		
U037	Chlorobenzene						
U077	Ethylene dichloride						
U154	Methanol (I)						
U056	Benzene, hexahydro− (I)						
U112	Acetic acid ethyl ester (I)						
More than one waste code was reported for the following waste amount:		30	POUNDS	TSD	2015		
U052	Cresol (Cresylic acid)						
D002	Solid waste that exhibits the characteristic of corrosivity						

NYS DEC Manifested Waste Transactions for NYD980536593 continued −−− see previous page

WASTE CODE	WASTE DESCRIPTION	WASTE AMOUNT	WASTE UNITS	TRANSACTION TYPE	YEAR	HISTORIC MAXIMUM AMOUNT	HISTORIC MAXIMUM YEAR
U170	p−Nitrophenol						
D024	m−Cresol						
More than one waste code was reported for the following waste amount:		10	POUNDS	TSD	2015		
U056	Benzene, hexahydro− (I)						
D001	Solid waste that exhibits the characteristic of ignitability						
U076	Ethylidene dichloride						
D002	Solid waste that exhibits the characteristic of corrosivity						
More than one waste code was reported for the following waste amount:		10	POUNDS	TSD	2015		
U077	Ethylene dichloride						
U404	Ethanamine, N,N−diethyl (OR) Triethylamine						
D002	Solid waste that exhibits the characteristic of corrosivity						
U196	Pyridine						
D001	Solid waste that exhibits the characteristic of ignitability						
More than one waste code was reported for the following waste amount:		5	POUNDS	TSD	2015		
U080	Methane, dichloro−						
D001	Solid waste that exhibits the characteristic of ignitability						
U154	Methanol (I)						
More than one waste code was reported for the following waste amount:		19	POUNDS	TSD	2015		
U089	Diethylstilbesterol						
D005	Barium						
D008	Lead						
U182	1,3,5−Trioxane, 2,4,6−trimethyl−						
D007	Chromium						
More than one waste code was reported for the following waste amount:		16	POUNDS	TSD	2015		
U092	Methanamine, N−methyl− (I)						
U404	Ethanamine, N,N−diethyl (OR) Triethylamine						
D002	Solid waste that exhibits the characteristic of corrosivity						
U220	Toluene						
D001	Solid waste that exhibits the characteristic of ignitability						
More than one waste code was reported for the following waste amount:		20	POUNDS	TSD	2015		
U108	1,4−Diethyleneoxide						
D002	Solid waste that exhibits the characteristic of corrosivity						
D001	Solid waste that exhibits the characteristic of ignitability						
D022	Chloroform						

NYS DEC Manifested Waste Transactions for NYD980536593 continued −−−

WASTE CODE	WASTE DESCRIPTION	WASTE AMOUNT	WASTE UNITS	TRANSACTION TYPE	YEAR	HISTORIC MAXIMUM AMOUNT	HISTORIC MAXIMUM YEAR
More than one waste code was reported for the following waste amount:		30	POUNDS	TSD	2015		
U110	1−Propanamine, N−propyl− (I)						
U058	2H−1,3,2−Oxazaphosphorin−2−amine, N,N−bis(2−chloroethyl)tetrahydro−, 2−oxide						
More than one waste code was reported for the following waste amount:		5	POUNDS	TSD	2015		
U119	Methanesulfonic acid, ethyl ester						
D001	Solid waste that exhibits the characteristic of ignitability						
More than one waste code was reported for the following waste amount:		7	POUNDS	TSD	2015	27	2014
U133	Hydrazine (R,T)						
D007	Chromium						
U210	Tetrachloroethylene						
D010	Selenium						
More than one waste code was reported for the following waste amount:		154	POUNDS	TSD	2015		
U154	Methanol (I)						
D007	Chromium						
D035	Methyl ethyl ketone						
U162	Methyl methacrylate (I,T)						
D018	BENZENE						
More than one waste code was reported for the following waste amount:		15	POUNDS	TSD	2015		
U188	Phenol						
D004	Arsenic						
D011	Silver						
U238	Carbamic acid, ethyl ester						
D008	Lead						
More than one waste code was reported for the following waste amount:		16	POUNDS	TSD	2015		
U188	Phenol						
D007	Chromium						
D005	Barium						
D008	Lead						
More than one waste code was reported for the following waste amount:		15	POUNDS	TSD	2015		
U188	Phenol						
U238	Carbamic acid, ethyl ester						
D008	Lead						
U228	Ethene, trichloro−						
D004	Arsenic						

NYS DEC Manifested Waste Transactions for NYD980536593 continued −−−

WASTE CODE	WASTE DESCRIPTION	WASTE AMOUNT	WASTE UNITS	TRANSACTION TYPE	YEAR	HISTORIC MAXIMUM AMOUNT	HISTORIC MAXIMUM YEAR
More than one waste code was reported for the following waste amount:		20	POUNDS	TSD	2015		
U201	1,3−Benzenediol						
D011	Silver						
D007	Chromium						
D022	Chloroform						
More than one waste code was reported for the following waste amount:		12	POUNDS	TSD	2015		
U236	2,7−Naphthalenedisulfonic acid, 3,3−((3,3−dimethyl(1,1−biphen						
D022	Chloroform						
D004	Arsenic						
More than one waste code was reported for the following waste amount:		350	POUNDS	TSD	2015		
U248	Warfarin						
D005	Barium						
D009	Mercury						
D001	Solid waste that exhibits the characteristic of ignitability						
D007	Chromium						
More than one waste code was reported for the following waste amount:		230	POUNDS	TSD	2015		
D001	Solid waste that exhibits the characteristic of ignitability						
D007	Chromium						
D009	Mercury						
D010	Selenium						
U205	Selenium sulfide SeS2 (R,T)						
More than one waste code was reported for the following waste amount:		300	POUNDS	TSD	2015		
D001	Solid waste that exhibits the characteristic of ignitability						
D007	Chromium						
D010	Selenium						
D009	Mercury						
D011	Silver						
More than one waste code was reported for the following waste amount:		300	POUNDS	TSD	2015		
D001	Solid waste that exhibits the characteristic of ignitability						
D007	Chromium						
D024	m−Cresol						
D011	Silver						
U205	Selenium sulfide SeS2 (R,T)						

NYS DEC Manifested Waste Transactions for NYD980536593 continued −−−

WASTE CODE	WASTE DESCRIPTION	WASTE AMOUNT	WASTE UNITS	TRANSACTION TYPE	YEAR	HISTORIC MAXIMUM AMOUNT	HISTORIC MAXIMUM YEAR
More than one waste code was reported for the following waste amount:		400	POUNDS	TSD	2015		
D001	Solid waste that exhibits the characteristic of ignitability						
D007	Chromium						
D024	m−Cresol						
U205	Selenium sulfide SeS2 (R,T)						
D009	Mercury						
More than one waste code was reported for the following waste amount:		2	POUNDS	TSD	2015		
D001	Solid waste that exhibits the characteristic of ignitability						
D009	Mercury						
D011	Silver						
D024	m−Cresol						
More than one waste code was reported for the following waste amount:		557	POUNDS	TSD	2015		
D001	Solid waste that exhibits the characteristic of ignitability						
D010	Selenium						
U035	Chlorambucil						
U058	2H−1,3,2−Oxazaphosphorin−2−amine, N,N−bis(2−chloroethyl)tetrahydro−, 2−oxide						
U205	Selenium sulfide SeS2 (R,T)						
More than one waste code was reported for the following waste amount:		40	POUNDS	TSD	2015		
D001	Solid waste that exhibits the characteristic of ignitability						
D019	Carbon Tetrachloride						
D023	o−Cresol						
F002	Spent halogenated solvents						
More than one waste code was reported for the following waste amount:		487	POUNDS	TSD	2015		
D001	Solid waste that exhibits the characteristic of ignitability						
D024	m−Cresol						
U010	Mitomycin C						
More than one waste code was reported for the following waste amount:		20	POUNDS	TSD	2015		
D001	Solid waste that exhibits the characteristic of ignitability						
D024	m−Cresol						
U010	Mitomycin C						
U058	2H−1,3,2−Oxazaphosphorin−2−amine, N,N−bis(2−chloroethyl)tetrahydro−, 2−oxide						
U150	L−Phenylalanine						
More than one waste code was reported for the following waste amount:		1500	POUNDS	TSD	2015		
D001	Solid waste that exhibits the characteristic of ignitability						

NYS DEC Manifested Waste Transactions for NYD980536593 continued −−− see previous page

WASTE CODE	WASTE DESCRIPTION	WASTE AMOUNT	WASTE UNITS	TRANSACTION TYPE	YEAR	HISTORIC MAXIMUM AMOUNT	HISTORIC MAXIMUM YEAR
D024	m−Cresol						
U058	2H−1,3,2−Oxazaphosphorin−2−amine, N,N−bis(2−chloroethyl)tetrahydro−, 2−oxide						
U132	Hexachlorophene						
More than one waste code was reported for the following waste amount:		76	POUNDS	TSD	2015		
D001	Solid waste that exhibits the characteristic of ignitability						
D024	m−Cresol						
U058	2H−1,3,2−Oxazaphosphorin−2−amine, N,N−bis(2−chloroethyl)tetrahydro−, 2−oxide						
U188	Phenol						
More than one waste code was reported for the following waste amount:		400	POUNDS	TSD	2015		
D001	Solid waste that exhibits the characteristic of ignitability						
F003	Spent non−halogenated solvents						
D008	Lead						
D010	Selenium						
D035	Methyl ethyl ketone						
F005	Spent non−halogenated solvents						
More than one waste code was reported for the following waste amount:		100	POUNDS	TSD	2015		
D001	Solid waste that exhibits the characteristic of ignitability						
U010	Mitomycin C						
U058	2H−1,3,2−Oxazaphosphorin−2−amine, N,N−bis(2−chloroethyl)tetrahydro−, 2−oxide						
U188	Phenol						
More than one waste code was reported for the following waste amount:		70	POUNDS	TSD	2015		
D002	Solid waste that exhibits the characteristic of corrosivity						
D005	Barium						
D011	Silver						
D008	Lead						
D007	Chromium						
More than one waste code was reported for the following waste amount:		24	POUNDS	TSD	2015		
D002	Solid waste that exhibits the characteristic of corrosivity						
D011	Silver						
D008	Lead						
D022	Chloroform						
More than one waste code was reported for the following waste amount:		272	KILOGRAMS	TSD	2015		
D003	Solid waste that exhibits the characteristic of reactivity						
B007	Other PCB Wastes including contaminated soil, solids, sludges, clothing, etc.						

NYS DEC Manifested Waste Transactions for NYD980536593 continued −−− see previous page

WASTE CODE	WASTE DESCRIPTION	WASTE AMOUNT	WASTE UNITS	TRANSACTION TYPE	YEAR	HISTORIC MAXIMUM AMOUNT	HISTORIC MAXIMUM YEAR
D008	Lead						
More than one waste code was reported for the following waste amount:		0.22	POUNDS	TSD	2015		
D003	Solid waste that exhibits the characteristic of reactivity						
D009	Mercury						
P039	Phosphorodithioic acid						
More than one waste code was reported for the following waste amount:		15	POUNDS	TSD	2015		
D003	Solid waste that exhibits the characteristic of reactivity						
U007	Acrylamide						
D001	Solid waste that exhibits the characteristic of ignitability						
F001	Spent halogenated solvents used in degreasing						
U211	Methane, tetrachloro−						
More than one waste code was reported for the following waste amount:		20	POUNDS	TSD	2015		
D003	Solid waste that exhibits the characteristic of reactivity						
U044	Chloroform						
D001	Solid waste that exhibits the characteristic of ignitability						
F001	Spent halogenated solvents used in degreasing						
U125	2−Furancarboxaldehyde (I)						
More than one waste code was reported for the following waste amount:		20	POUNDS	TSD	2015		
D003	Solid waste that exhibits the characteristic of reactivity						
U071	m−Dichlorobenzene						
D001	Solid waste that exhibits the characteristic of ignitability						
U041	Oxirane, (chloromethyl)−						
U080	Methane, dichloro−						
More than one waste code was reported for the following waste amount:		20	POUNDS	TSD	2015		
D003	Solid waste that exhibits the characteristic of reactivity						
U080	Methane, dichloro−						
U353	p−Toluidine						
U044	Chloroform						
U170	p−Nitrophenol						
More than one waste code was reported for the following waste amount:		50	POUNDS	TSD	2015		
D003	Solid waste that exhibits the characteristic of reactivity						
U117	Ethane, 1,1−oxybis−(I)						
D002	Solid waste that exhibits the characteristic of corrosivity						
U006	Acetyl chloride (C,R,T)						

NYS DEC Manifested Waste Transactions for NYD980536593 continued −−− see previous page

WASTE CODE	WASTE DESCRIPTION	WASTE AMOUNT	WASTE UNITS	TRANSACTION TYPE	YEAR	HISTORIC MAXIMUM AMOUNT	HISTORIC MAXIMUM YEAR
D001	Solid waste that exhibits the characteristic of ignitability						
More than one waste code was reported for the following waste amount:		10	POUNDS	TSD	2015		
D003	Solid waste that exhibits the characteristic of reactivity						
U144	Lead acetate						
D005	Barium						
U044	Chloroform						
U353	p−Toluidine						
More than one waste code was reported for the following waste amount:		10	POUNDS	TSD	2015		
D003	Solid waste that exhibits the characteristic of reactivity						
U170	p−Nitrophenol						
U044	Chloroform						
D022	Chloroform						
More than one waste code was reported for the following waste amount:		20	POUNDS	TSD	2015		
D003	Solid waste that exhibits the characteristic of reactivity						
U190	Phthalic anhydride						
More than one waste code was reported for the following waste amount:		20	POUNDS	TSD	2015		
D003	Solid waste that exhibits the characteristic of reactivity						
U204	Selenious acid						
D002	Solid waste that exhibits the characteristic of corrosivity						
U080	Methane, dichloro−						
U219	Thiourea						
More than one waste code was reported for the following waste amount:		7	POUNDS	TSD	2015		
D008	Lead						
D011	Silver						
D010	Selenium						
D035	Methyl ethyl ketone						
More than one waste code was reported for the following waste amount:		100	POUNDS	TSD	2015		
D009	Mercury						
D010	Selenium						
U010	Mitomycin C						
U058	2H−1,3,2−Oxazaphosphorin−2−amine, N,N−bis(2−chloroethyl)tetrahydro−, 2−oxide						
U089	Diethylstilbesterol						
U201	1,3−Benzenediol						

NYS DEC Manifested Waste Transactions for NYD980536593 continued −−−

WASTE CODE	WASTE DESCRIPTION	WASTE AMOUNT	WASTE UNITS	TRANSACTION TYPE	YEAR	HISTORIC MAXIMUM AMOUNT	HISTORIC MAXIMUM YEAR
More than one waste code was reported for the following waste amount:		10	POUNDS	TSD	2015		
D010	Selenium						
D008	Lead						
U206	Glucopyranose, 2−deoxy−2−(3−methyl−3−nitrosoureido)−, D−						
More than one waste code was reported for the following waste amount:		136	POUNDS	TSD	2015		
D010	Selenium						
U058	2H−1,3,2−Oxazaphosphorin−2−amine, N,N−bis(2−chloroethyl)tetrahydro−, 2−oxide						
More than one waste code was reported for the following waste amount:		30	KILOGRAMS	TSD	2015		
F001	Spent halogenated solvents used in degreasing						
F004	Spent non−halogenated solvents						
D001	Solid waste that exhibits the characteristic of ignitability						
F002	Spent halogenated solvents						
F005	Spent non−halogenated solvents						
More than one waste code was reported for the following waste amount:		20	POUNDS	TSD	2015		
F001	Spent halogenated solvents used in degreasing						
U080	Methane, dichloro−						
D019	Carbon Tetrachloride						
F002	Spent halogenated solvents						
U211	Methane, tetrachloro−						
More than one waste code was reported for the following waste amount:		200	POUNDS	TSD	2015		
F002	Spent halogenated solvents						
D001	Solid waste that exhibits the characteristic of ignitability						
U007	Acrylamide						
D002	Solid waste that exhibits the characteristic of corrosivity						
More than one waste code was reported for the following waste amount:		10	POUNDS	TSD	2015		
F002	Spent halogenated solvents						
D004	Arsenic						
U188	Phenol						
More than one waste code was reported for the following waste amount:		40	POUNDS	TSD	2015		
F002	Spent halogenated solvents						
D008	Lead						
U144	Lead acetate						
D022	Chloroform						

NYS DEC Manifested Waste Transactions for NYD980536593 continued −−−

WASTE CODE	WASTE DESCRIPTION	WASTE AMOUNT	WASTE UNITS	TRANSACTION TYPE	YEAR	HISTORIC MAXIMUM AMOUNT	HISTORIC MAXIMUM YEAR
More than one waste code was reported for the following waste amount:		40	POUNDS	TSD	2015		
F002	Spent halogenated solvents						
U019	Benzene (I,T)						
D001	Solid waste that exhibits the characteristic of ignitability						
F003	Spent non−halogenated solvents						
U161	Pentanol, 4−methyl−						
More than one waste code was reported for the following waste amount:		30	POUNDS	TSD	2015		
F003	Spent non−halogenated solvents						
D001	Solid waste that exhibits the characteristic of ignitability						
B003	Petroleum oil or other liquid containing 500 ppm or greater of PCBs.						
D002	Solid waste that exhibits the characteristic of corrosivity						
More than one waste code was reported for the following waste amount:		31	POUNDS	TSD	2015		
F003	Spent non−halogenated solvents						
D001	Solid waste that exhibits the characteristic of ignitability						
D008	Lead						
D005	Barium						
D006	Cadmium						
More than one waste code was reported for the following waste amount:		31	POUNDS	TSD	2015		
F003	Spent non−halogenated solvents						
D001	Solid waste that exhibits the characteristic of ignitability						
F005	Spent non−halogenated solvents						
D004	Arsenic						
More than one waste code was reported for the following waste amount:		25	POUNDS	TSD	2015		
F003	Spent non−halogenated solvents						
D001	Solid waste that exhibits the characteristic of ignitability						
U001	Ethanal (I)						
More than one waste code was reported for the following waste amount:		75	POUNDS	TSD	2015		
F003	Spent non−halogenated solvents						
D003	Solid waste that exhibits the characteristic of reactivity						
D001	Solid waste that exhibits the characteristic of ignitability						
More than one waste code was reported for the following waste amount:		40	POUNDS	TSD	2015		
F003	Spent non−halogenated solvents						
U003	Acetonitrile (I,T)						
U154	Methanol (I)						

NYS DEC Manifested Waste Transactions for NYD980536593 continued −−− see previous page

WASTE CODE	WASTE DESCRIPTION	WASTE AMOUNT	WASTE UNITS	TRANSACTION TYPE	YEAR	HISTORIC MAXIMUM AMOUNT	HISTORIC MAXIMUM YEAR
F005	Spent non−halogenated solvents						
U112	Acetic acid ethyl ester (I)						
More than one waste code was reported for the following waste amount:		22	POUNDS	TSD	2015		
F003	Spent non−halogenated solvents						
U031	n−Butyl alcohol (I)						
D001	Solid waste that exhibits the characteristic of ignitability						
U002	2−Propanone (I)						
U154	Methanol (I)						
More than one waste code was reported for the following waste amount:		391	POUNDS	TSD	2015		
F003	Spent non−halogenated solvents						
U090	Dihydrosafrole						
U239	Xylene (I)						
F005	Spent non−halogenated solvents						
U154	Methanol (I)						
More than one waste code was reported for the following waste amount:		18	POUNDS	TSD	2015		
F003	Spent non−halogenated solvents						
U124	Furan (I)						
D001	Solid waste that exhibits the characteristic of ignitability						
U108	1,4−Diethyleneoxide						
U162	Methyl methacrylate (I,T)						
More than one waste code was reported for the following waste amount:		60	POUNDS	TSD	2015		
F004	Spent non−halogenated solvents						
U080	Methane, dichloro−						
U125	2−Furancarboxaldehyde (I)						
U041	Oxirane, (chloromethyl)−						
U119	Methanesulfonic acid, ethyl ester						
More than one waste code was reported for the following waste amount:		5	POUNDS	TSD	2015		
F005	Spent non−halogenated solvents						
D007	Chromium						
D008	Lead						
D001	Solid waste that exhibits the characteristic of ignitability						
D009	Mercury						
More than one waste code was reported for the following waste amount:		1	POUNDS	TSD	2015		
P012	Arsenic oxide As2O3						

NYS DEC Manifested Waste Transactions for NYD980536593 continued −−− see previous page

WASTE CODE	WASTE DESCRIPTION	WASTE AMOUNT	WASTE UNITS	TRANSACTION TYPE	YEAR	HISTORIC MAXIMUM AMOUNT	HISTORIC MAXIMUM YEAR
D004	Arsenic						
P077	p−Nitroaniline						
More than one waste code was reported for the following waste amount:		0.01	POUNDS	TSD	2015		
P075	Nicotine, & salts						
D022	Chloroform						
More than one waste code was reported for the following waste amount:		2.70	POUNDS	TSD	2015		
P075	Nicotine, & salts						
P188	Benzoic acid (OR) Physostigmine salicylate						
P001	2H−1−Benzopyran−2−one, 4−hydroxy−3−(3−oxo−1−phenylbutyl)−, & salts, when present						
More than one waste code was reported for the following waste amount:		275	POUNDS	TSD	2015		
U001	Ethanal (I)						
U154	Methanol (I)						
U117	Ethane, 1,1−oxybis−(I)						
D001	Solid waste that exhibits the characteristic of ignitability						
More than one waste code was reported for the following waste amount:		75	POUNDS	TSD	2015		
U002	2−Propanone (I)						
U056	Benzene, hexahydro− (I)						
U003	Acetonitrile (I,T)						
U112	Acetic acid ethyl ester (I)						
B003	Petroleum oil or other liquid containing 500 ppm or greater of PCBs.						
More than one waste code was reported for the following waste amount:		22	POUNDS	TSD	2015		
U003	Acetonitrile (I,T)						
D001	Solid waste that exhibits the characteristic of ignitability						
U031	n−Butyl alcohol (I)						
D002	Solid waste that exhibits the characteristic of corrosivity						
More than one waste code was reported for the following waste amount:		25	POUNDS	TSD	2015		
U007	Acrylamide						
U188	Phenol						
U015	L−Serine, diazoacetate (ester)						
D022	Chloroform						
More than one waste code was reported for the following waste amount:		2	POUNDS	TSD	2015		
U007	Acrylamide						
U328	o−Toluidine						

NYS DEC Manifested Waste Transactions for NYD980536593 continued −−− see previous page

WASTE CODE	WASTE DESCRIPTION	WASTE AMOUNT	WASTE UNITS	TRANSACTION TYPE	YEAR	HISTORIC MAXIMUM AMOUNT	HISTORIC MAXIMUM YEAR
More than one waste code was reported for the following waste amount:		600	POUNDS	TSD	2015		
U010	Mitomycin C						
U188	Phenol						
U058	2H−1,3,2−Oxazaphosphorin−2−amine, N,N−bis(2−chloroethyl)tetrahydro−, 2−oxide						
U205	Selenium sulfide SeS2 (R,T)						
P001	2H−1−Benzopyran−2−one, 4−hydroxy−3−(3−oxo−1−phenylbutyl)−, & salts, when present						
More than one waste code was reported for the following waste amount:		650	POUNDS	TSD	2015		
U010	Mitomycin C						
U188	Phenol						
U205	Selenium sulfide SeS2 (R,T)						
U058	2H−1,3,2−Oxazaphosphorin−2−amine, N,N−bis(2−chloroethyl)tetrahydro−, 2−oxide						
More than one waste code was reported for the following waste amount:		220	POUNDS	TSD	2015		
U010	Mitomycin C						
U236	2,7−Naphthalenedisulfonic acid, 3,3−((3,3−dimethyl(1,1−biphen						
D007	Chromium						
U044	Chloroform						
D004	Arsenic						
More than one waste code was reported for the following waste amount:		10	POUNDS	TSD	2015		
U012	Aniline (I,T)						
U185	Pentachloronitrobenzene (PCNB)						
U030	Benzene, 1−bromo−4−phenoxy−						
More than one waste code was reported for the following waste amount:		800	POUNDS	TSD	2015		
U018	Benz(a)anthracene						
U220	Toluene						
U239	Xylene (I)						
U112	Acetic acid ethyl ester (I)						
U223	Benzene, 1,3−diisocyanatomethyl− (R,T)						
More than one waste code was reported for the following waste amount:		20	POUNDS	TSD	2015		
U030	Benzene, 1−bromo−4−phenoxy−						
U188	Phenol						
More than one waste code was reported for the following waste amount:		250	POUNDS	TSD	2015		
U031	n−Butyl alcohol (I)						
U154	Methanol (I)						

NYS DEC Manifested Waste Transactions for NYD980536593 continued −−− see previous page

WASTE CODE	WASTE DESCRIPTION	WASTE AMOUNT	WASTE UNITS	TRANSACTION TYPE	YEAR	HISTORIC MAXIMUM AMOUNT	HISTORIC MAXIMUM YEAR
U161	Pentanol, 4−methyl−						
U117	Ethane, 1,1−oxybis−(I)						
U159	2−Butanone (I,T)						
More than one waste code was reported for the following waste amount:		20	POUNDS	TSD	2015		
U037	Chlorobenzene						
D001	Solid waste that exhibits the characteristic of ignitability						
D021	Chlorbenzene						
U057	Cyclohexanone (I)						
D002	Solid waste that exhibits the characteristic of corrosivity						
More than one waste code was reported for the following waste amount:		26	POUNDS	TSD	2015		
U044	Chloroform						
D005	Barium						
D022	Chloroform						
D002	Solid waste that exhibits the characteristic of corrosivity						
D010	Selenium						
More than one waste code was reported for the following waste amount:		20	POUNDS	TSD	2015		
U044	Chloroform						
U080	Methane, dichloro−						
D011	Silver						
U068	Methylene bromide						
U188	Phenol						
More than one waste code was reported for the following waste amount:		20	POUNDS	TSD	2015		
U044	Chloroform						
U101	Phenol, 2,4−dimethyl−						
D022	Chloroform						
U080	Methane, dichloro−						
D002	Solid waste that exhibits the characteristic of corrosivity						
More than one waste code was reported for the following waste amount:		275	POUNDS	TSD	2015		
U044	Chloroform						
U210	Tetrachloroethylene						
D019	Carbon Tetrachloride						
U080	Methane, dichloro−						
U211	Methane, tetrachloro−						

NYS DEC Manifested Waste Transactions for NYD980536593 continued −−−

WASTE CODE	WASTE DESCRIPTION	WASTE AMOUNT	WASTE UNITS	TRANSACTION TYPE	YEAR	HISTORIC MAXIMUM AMOUNT	HISTORIC MAXIMUM YEAR
More than one waste code was reported for the following waste amount:		264	POUNDS	TSD	2015		
U052	Cresol (Cresylic acid)						
U058	2H−1,3,2−Oxazaphosphorin−2−amine, N,N−bis(2−chloroethyl)tetrahydro−, 2−oxide						
U205	Selenium sulfide SeS2 (R,T)						
U162	Methyl methacrylate (I,T)						
D001	Solid waste that exhibits the characteristic of ignitability						
More than one waste code was reported for the following waste amount:		30	POUNDS	TSD	2015		
U056	Benzene, hexahydro− (I)						
U196	Pyridine						
D002	Solid waste that exhibits the characteristic of corrosivity						
U112	Acetic acid ethyl ester (I)						
D001	Solid waste that exhibits the characteristic of ignitability						
More than one waste code was reported for the following waste amount:		10	POUNDS	TSD	2015		
U071	m−Dichlorobenzene						
D022	Chloroform						
U188	Phenol						
More than one waste code was reported for the following waste amount:		48	POUNDS	TSD	2015		
U072	Benzene, 1,4−dichloro−						
D007	Chromium						
D027	1,4−Dichlorobenzene						
D005	Barium						
D008	Lead						
More than one waste code was reported for the following waste amount:		27	POUNDS	TSD	2015		
U080	Methane, dichloro−						
D011	Silver						
D008	Lead						
U144	Lead acetate						
More than one waste code was reported for the following waste amount:		22	POUNDS	TSD	2015		
U080	Methane, dichloro−						
U211	Methane, tetrachloro−						
D019	Carbon Tetrachloride						
U169	Nitrobenzene (I,T)						
U353	p−Toluidine						

NYS DEC Manifested Waste Transactions for NYD980536593 continued −−−

WASTE CODE	WASTE DESCRIPTION	WASTE AMOUNT	WASTE UNITS	TRANSACTION TYPE	YEAR	HISTORIC MAXIMUM AMOUNT	HISTORIC MAXIMUM YEAR
More than one waste code was reported for the following waste amount:		27	POUNDS	TSD	2015		
U090	Dihydrosafrole						
U188	Phenol						
More than one waste code was reported for the following waste amount:		20	POUNDS	TSD	2015		
U092	Methanamine, N−methyl− (I)						
D001	Solid waste that exhibits the characteristic of ignitability						
U110	1−Propanamine, N−propyl− (I)						
D002	Solid waste that exhibits the characteristic of corrosivity						
More than one waste code was reported for the following waste amount:		10	POUNDS	TSD	2015		
U113	Ethyl acrylate (I)						
D001	Solid waste that exhibits the characteristic of ignitability						
U404	Ethanamine, N,N−diethyl (OR) Triethylamine						
D002	Solid waste that exhibits the characteristic of corrosivity						
More than one waste code was reported for the following waste amount:		1	POUNDS	TSD	2015		
U117	Ethane, 1,1−oxybis−(I)						
D001	Solid waste that exhibits the characteristic of ignitability						
U404	Ethanamine, N,N−diethyl (OR) Triethylamine						
D002	Solid waste that exhibits the characteristic of corrosivity						
More than one waste code was reported for the following waste amount:		10	POUNDS	TSD	2015		
U118	Ethyl methacrylate						
D002	Solid waste that exhibits the characteristic of corrosivity						
D001	Solid waste that exhibits the characteristic of ignitability						
More than one waste code was reported for the following waste amount:		800	POUNDS	TSD	2015		
U188	Phenol						
D007	Chromium						
D011	Silver						
D001	Solid waste that exhibits the characteristic of ignitability						
D009	Mercury						
D022	Chloroform						
More than one waste code was reported for the following waste amount:		1	POUNDS	TSD	2015		
U204	Selenious acid						
D011	Silver						
D010	Selenium						

NYS DEC Manifested Waste Transactions for NYD980536593 continued −−−

WASTE CODE	WASTE DESCRIPTION	WASTE AMOUNT	WASTE UNITS	TRANSACTION TYPE	YEAR	HISTORIC MAXIMUM AMOUNT	HISTORIC MAXIMUM YEAR
More than one waste code was reported for the following waste amount:		5	POUNDS	TSD	2015		
U205	Selenium sulfide SeS2 (R,T)						
D010	Selenium						
D008	Lead						
More than one waste code was reported for the following waste amount:		450	POUNDS	TSD	2015		
D001	Solid waste that exhibits the characteristic of ignitability						
D002	Solid waste that exhibits the characteristic of corrosivity						
D024	m−Cresol						
U188	Phenol						
U002	2−Propanone (I)						
More than one waste code was reported for the following waste amount:		400	POUNDS	TSD	2015		
D001	Solid waste that exhibits the characteristic of ignitability						
D005	Barium						
F003	Spent non−halogenated solvents						
F005	Spent non−halogenated solvents						
D008	Lead						
More than one waste code was reported for the following waste amount:		450	POUNDS	TSD	2015		
D001	Solid waste that exhibits the characteristic of ignitability						
D007	Chromium						
P188	Benzoic acid (OR) Physostigmine salicylate						
U038	Benzeneacetic acid, 4−chloro−alpha−(4−chlorophenyl)−alpha−hydroxy−, ethyl ester						
U129	Lindane						
More than one waste code was reported for the following waste amount:		2	POUNDS	TSD	2015		
D001	Solid waste that exhibits the characteristic of ignitability						
D007	Chromium						
U058	2H−1,3,2−Oxazaphosphorin−2−amine, N,N−bis(2−chloroethyl)tetrahydro−, 2−oxide						
D024	m−Cresol						
D022	Chloroform						
More than one waste code was reported for the following waste amount:		135	POUNDS	TSD	2015		
D001	Solid waste that exhibits the characteristic of ignitability						
D010	Selenium						
D011	Silver						
D024	m−Cresol						
U205	Selenium sulfide SeS2 (R,T)						

NYS DEC Manifested Waste Transactions for NYD980536593 continued −−−

WASTE CODE	WASTE DESCRIPTION	WASTE AMOUNT	WASTE UNITS	TRANSACTION TYPE	YEAR	HISTORIC MAXIMUM AMOUNT	HISTORIC MAXIMUM YEAR
More than one waste code was reported for the following waste amount:		125	POUNDS	TSD	2015		
D001	Solid waste that exhibits the characteristic of ignitability						
D010	Selenium						
P012	Arsenic oxide As2O3						
P075	Nicotine, & salts						
U188	Phenol						
More than one waste code was reported for the following waste amount:		100	POUNDS	TSD	2015		
D001	Solid waste that exhibits the characteristic of ignitability						
D010	Selenium						
U010	Mitomycin C						
U058	2H−1,3,2−Oxazaphosphorin−2−amine, N,N−bis(2−chloroethyl)tetrahydro−, 2−oxide						
More than one waste code was reported for the following waste amount:		1154	POUNDS	TSD	2015		
D001	Solid waste that exhibits the characteristic of ignitability						
D010	Selenium						
U035	Chlorambucil						
U058	2H−1,3,2−Oxazaphosphorin−2−amine, N,N−bis(2−chloroethyl)tetrahydro−, 2−oxide						
U129	Lindane						
More than one waste code was reported for the following waste amount:		200	POUNDS	TSD	2015		
D001	Solid waste that exhibits the characteristic of ignitability						
D021	Chlorbenzene						
U010	Mitomycin C						
U035	Chlorambucil						
U058	2H−1,3,2−Oxazaphosphorin−2−amine, N,N−bis(2−chloroethyl)tetrahydro−, 2−oxide						
More than one waste code was reported for the following waste amount:		12	POUNDS	TSD	2015		
D001	Solid waste that exhibits the characteristic of ignitability						
F003	Spent non−halogenated solvents						
F005	Spent non−halogenated solvents						
U080	Methane, dichloro−						
More than one waste code was reported for the following waste amount:		20	POUNDS	TSD	2015		
D001	Solid waste that exhibits the characteristic of ignitability						
U010	Mitomycin C						
U035	Chlorambucil						
U058	2H−1,3,2−Oxazaphosphorin−2−amine, N,N−bis(2−chloroethyl)tetrahydro−, 2−oxide						
U059	5,12−Naphthacenedione, 8−acetyl−10−((3−amino−2,3,6−trideoxy)−						
U150	L−Phenylalanine						

NYS DEC Manifested Waste Transactions for NYD980536593 continued −−−

WASTE CODE	WASTE DESCRIPTION	WASTE AMOUNT	WASTE UNITS	TRANSACTION TYPE	YEAR	HISTORIC MAXIMUM AMOUNT	HISTORIC MAXIMUM YEAR
More than one waste code was reported for the following waste amount:		165	POUNDS	TSD	2015		
D001	Solid waste that exhibits the characteristic of ignitability						
U010	Mitomycin C						
U150	L−Phenylalanine						
U058	2H−1,3,2−Oxazaphosphorin−2−amine, N,N−bis(2−chloroethyl)tetrahydro−, 2−oxide						
More than one waste code was reported for the following waste amount:		80	POUNDS	TSD	2015		
D001	Solid waste that exhibits the characteristic of ignitability						
U059	5,12−Naphthacenedione, 8−acetyl−10−((3−amino−2,3,6−trideoxy)−						
D010	Selenium						
U053	2−Butenal						
U129	Lindane						
More than one waste code was reported for the following waste amount:		32	POUNDS	TSD	2015		
D002	Solid waste that exhibits the characteristic of corrosivity						
D008	Lead						
D007	Chromium						
D001	Solid waste that exhibits the characteristic of ignitability						
More than one waste code was reported for the following waste amount:		13	POUNDS	TSD	2015		
D003	Solid waste that exhibits the characteristic of reactivity						
D001	Solid waste that exhibits the characteristic of ignitability						
F001	Spent halogenated solvents used in degreasing						
D002	Solid waste that exhibits the characteristic of corrosivity						
More than one waste code was reported for the following waste amount:		1	POUNDS	TSD	2015		
D003	Solid waste that exhibits the characteristic of reactivity						
D001	Solid waste that exhibits the characteristic of ignitability						
U394	A2213						
D002	Solid waste that exhibits the characteristic of corrosivity						
More than one waste code was reported for the following waste amount:		8	POUNDS	TSD	2015		
D003	Solid waste that exhibits the characteristic of reactivity						
D005	Barium						
D019	Carbon Tetrachloride						
U188	Phenol						
D010	Selenium						
More than one waste code was reported for the following waste amount:		20	POUNDS	TSD	2015		
D003	Solid waste that exhibits the characteristic of reactivity						

NYS DEC Manifested Waste Transactions for NYD980536593 continued −−− see previous page

WASTE CODE	WASTE DESCRIPTION	WASTE AMOUNT	WASTE UNITS	TRANSACTION TYPE	YEAR	HISTORIC MAXIMUM AMOUNT	HISTORIC MAXIMUM YEAR
D011	Silver						
D001	Solid waste that exhibits the characteristic of ignitability						
D022	Chloroform						
More than one waste code was reported for the following waste amount:		33	POUNDS	TSD	2015		
D003	Solid waste that exhibits the characteristic of reactivity						
F003	Spent non−halogenated solvents						
U077	Ethylene dichloride						
F002	Spent halogenated solvents						
F005	Spent non−halogenated solvents						
More than one waste code was reported for the following waste amount:		14	POUNDS	TSD	2015		
D003	Solid waste that exhibits the characteristic of reactivity						
P005	Allyl alcohol						
U188	Phenol						
F002	Spent halogenated solvents						
U044	Chloroform						
More than one waste code was reported for the following waste amount:		0.50	POUNDS	TSD	2015		
D003	Solid waste that exhibits the characteristic of reactivity						
P105	Sodium azide						
P007	5−(Aminomethyl)−3−isoxazolol						
More than one waste code was reported for the following waste amount:		17	POUNDS	TSD	2015		
D003	Solid waste that exhibits the characteristic of reactivity						
P120	Vanadium oxide V2O5						
D006	Cadmium						
P113	Thallic oxide						
D005	Barium						
More than one waste code was reported for the following waste amount:		12	POUNDS	TSD	2015		
D003	Solid waste that exhibits the characteristic of reactivity						
U003	Acetonitrile (I,T)						
U117	Ethane, 1,1−oxybis−(I)						
F003	Spent non−halogenated solvents						
U108	1,4−Diethyleneoxide						
More than one waste code was reported for the following waste amount:		25	POUNDS	TSD	2015		
D003	Solid waste that exhibits the characteristic of reactivity						
U010	Mitomycin C						

NYS DEC Manifested Waste Transactions for NYD980536593 continued −−− see previous page

WASTE CODE	WASTE DESCRIPTION	WASTE AMOUNT	WASTE UNITS	TRANSACTION TYPE	YEAR	HISTORIC MAXIMUM AMOUNT	HISTORIC MAXIMUM YEAR
D022	Chloroform						
U007	Acrylamide						
U188	Phenol						
More than one waste code was reported for the following waste amount:		16	POUNDS	TSD	2015		
D003	Solid waste that exhibits the characteristic of reactivity						
U030	Benzene, 1−bromo−4−phenoxy−						
D022	Chloroform						
U044	Chloroform						
D008	Lead						
More than one waste code was reported for the following waste amount:		19	POUNDS	TSD	2015		
D003	Solid waste that exhibits the characteristic of reactivity						
U044	Chloroform						
U070	Benzene, 1,2−dichloro−						
U007	Acrylamide						
U052	Cresol (Cresylic acid)						
More than one waste code was reported for the following waste amount:		40	POUNDS	TSD	2015		
D003	Solid waste that exhibits the characteristic of reactivity						
U080	Methane, dichloro−						
U353	p−Toluidine						
U044	Chloroform						
U219	Thiourea						
More than one waste code was reported for the following waste amount:		19	POUNDS	TSD	2015		
D003	Solid waste that exhibits the characteristic of reactivity						
U090	Dihydrosafrole						
D022	Chloroform						
U044	Chloroform						
U226	Ethane, 1,1,1−trichloro−						
More than one waste code was reported for the following waste amount:		3	POUNDS	TSD	2015		
D003	Solid waste that exhibits the characteristic of reactivity						
U121	Trichloromonofluoromethane						
U119	Methanesulfonic acid, ethyl ester						
U193	1,2−Oxathiolane, 2,2−dioxide						
More than one waste code was reported for the following waste amount:		26	POUNDS	TSD	2015		
D003	Solid waste that exhibits the characteristic of reactivity						

NYS DEC Manifested Waste Transactions for NYD980536593 continued −−− see previous page

WASTE CODE	WASTE DESCRIPTION	WASTE AMOUNT	WASTE UNITS	TRANSACTION TYPE	YEAR	HISTORIC MAXIMUM AMOUNT	HISTORIC MAXIMUM YEAR
U122	Formaldehyde						
D002	Solid waste that exhibits the characteristic of corrosivity						
U006	Acetyl chloride (C,R,T)						
D001	Solid waste that exhibits the characteristic of ignitability						
More than one waste code was reported for the following waste amount:		5	POUNDS	TSD	2015		
D003	Solid waste that exhibits the characteristic of reactivity						
U123	Formic acid (C,T)						
D002	Solid waste that exhibits the characteristic of corrosivity						
F002	Spent halogenated solvents						
D001	Solid waste that exhibits the characteristic of ignitability						
More than one waste code was reported for the following waste amount:		19	POUNDS	TSD	2015		
D003	Solid waste that exhibits the characteristic of reactivity						
U154	Methanol (I)						
U002	2−Propanone (I)						
D001	Solid waste that exhibits the characteristic of ignitability						
More than one waste code was reported for the following waste amount:		40	POUNDS	TSD	2015		
D003	Solid waste that exhibits the characteristic of reactivity						
U190	Phthalic anhydride						
D002	Solid waste that exhibits the characteristic of corrosivity						
U008	Acrylic acid (I)						
D001	Solid waste that exhibits the characteristic of ignitability						
More than one waste code was reported for the following waste amount:		20	POUNDS	TSD	2015		
D003	Solid waste that exhibits the characteristic of reactivity						
U211	Methane, tetrachloro−						
D022	Chloroform						
U188	Phenol						
D019	Carbon Tetrachloride						
More than one waste code was reported for the following waste amount:		26896	POUNDS	TSD	2015		
D004	Arsenic						
D008	Lead						
D010	Selenium						
F003	Spent non−halogenated solvents						
F005	Spent non−halogenated solvents						

NYS DEC Manifested Waste Transactions for NYD980536593 continued −−−

WASTE CODE	WASTE DESCRIPTION	WASTE AMOUNT	WASTE UNITS	TRANSACTION TYPE	YEAR	HISTORIC MAXIMUM AMOUNT	HISTORIC MAXIMUM YEAR
More than one waste code was reported for the following waste amount:		11200	POUNDS	TSD	2015		
D004	Arsenic						
D008	Lead						
F003	Spent non−halogenated solvents						
F005	Spent non−halogenated solvents						
D001	Solid waste that exhibits the characteristic of ignitability						
More than one waste code was reported for the following waste amount:		11	POUNDS	TSD	2015		
D005	Barium						
U022	Benzo(a)pyrene						
More than one waste code was reported for the following waste amount:		100	POUNDS	TSD	2015		
D009	Mercury						
D010	Selenium						
U010	Mitomycin C						
U121	Trichloromonofluoromethane						
U188	Phenol						
More than one waste code was reported for the following waste amount:		400	POUNDS	TSD	2015		
F001	Spent halogenated solvents used in degreasing						
D039	Tetrachloroethylene						
F002	Spent halogenated solvents						
D040	Trichlorethylene						
More than one waste code was reported for the following waste amount:		4600	POUNDS	TSD	2015		
F001	Spent halogenated solvents used in degreasing						
F005	Spent non−halogenated solvents						
F006	Wastewater treatment sludges from electroplating operations						
F004	Spent non−halogenated solvents						
More than one waste code was reported for the following waste amount:		60	POUNDS	TSD	2015		
F001	Spent halogenated solvents used in degreasing						
U007	Acrylamide						
U204	Selenious acid						
F002	Spent halogenated solvents						
U080	Methane, dichloro−						
More than one waste code was reported for the following waste amount:		20	POUNDS	TSD	2015		
F001	Spent halogenated solvents used in degreasing						
U012	Aniline (I,T)						

NYS DEC Manifested Waste Transactions for NYD980536593 continued −−− see previous page

WASTE CODE	WASTE DESCRIPTION	WASTE AMOUNT	WASTE UNITS	TRANSACTION TYPE	YEAR	HISTORIC MAXIMUM AMOUNT	HISTORIC MAXIMUM YEAR
F002	Spent halogenated solvents						
More than one waste code was reported for the following waste amount:		40	POUNDS	TSD	2015		
F002	Spent halogenated solvents						
D001	Solid waste that exhibits the characteristic of ignitability						
D021	Chlorbenzene						
U220	Toluene						
D002	Solid waste that exhibits the characteristic of corrosivity						
More than one waste code was reported for the following waste amount:		21	POUNDS	TSD	2015		
F002	Spent halogenated solvents						
D040	Trichlorethylene						
D022	Chloroform						
More than one waste code was reported for the following waste amount:		600	POUNDS	TSD	2015		
F002	Spent halogenated solvents						
F005	Spent non−halogenated solvents						
F007	Spent cyanide plating bath solutions from electroplating operations						
F003	Spent non−halogenated solvents						
D001	Solid waste that exhibits the characteristic of ignitability						
More than one waste code was reported for the following waste amount:		28	POUNDS	TSD	2015		
F002	Spent halogenated solvents						
U001	Ethanal (I)						
D001	Solid waste that exhibits the characteristic of ignitability						
F003	Spent non−halogenated solvents						
U009	Acrylonitrile						
More than one waste code was reported for the following waste amount:		22	POUNDS	TSD	2015		
F002	Spent halogenated solvents						
U001	Ethanal (I)						
F003	Spent non−halogenated solvents						
D001	Solid waste that exhibits the characteristic of ignitability						
More than one waste code was reported for the following waste amount:		125	POUNDS	TSD	2015		
F002	Spent halogenated solvents						
U044	Chloroform						
U030	Benzene, 1−bromo−4−phenoxy−						
U010	Mitomycin C						
U035	Chlorambucil						

NYS DEC Manifested Waste Transactions for NYD980536593 continued −−−

WASTE CODE	WASTE DESCRIPTION	WASTE AMOUNT	WASTE UNITS	TRANSACTION TYPE	YEAR	HISTORIC MAXIMUM AMOUNT	HISTORIC MAXIMUM YEAR
More than one waste code was reported for the following waste amount:		17	POUNDS	TSD	2015		
F002	Spent halogenated solvents						
U071	m−Dichlorobenzene						
D011	Silver						
U012	Aniline (I,T)						
D007	Chromium						
More than one waste code was reported for the following waste amount:		40	POUNDS	TSD	2015		
F002	Spent halogenated solvents						
U188	Phenol						
U080	Methane, dichloro−						
D022	Chloroform						
More than one waste code was reported for the following waste amount:		440	POUNDS	TSD	2015		
F003	Spent non−halogenated solvents						
D001	Solid waste that exhibits the characteristic of ignitability						
D004	Arsenic						
D008	Lead						
More than one waste code was reported for the following waste amount:		20	POUNDS	TSD	2015		
F003	Spent non−halogenated solvents						
D001	Solid waste that exhibits the characteristic of ignitability						
D028	1,2−Dichloroethane						
F005	Spent non−halogenated solvents						
D002	Solid waste that exhibits the characteristic of corrosivity						
More than one waste code was reported for the following waste amount:		20	POUNDS	TSD	2015		
F003	Spent non−halogenated solvents						
D001	Solid waste that exhibits the characteristic of ignitability						
U057	Cyclohexanone (I)						
More than one waste code was reported for the following waste amount:		36	POUNDS	TSD	2015		
F003	Spent non−halogenated solvents						
D001	Solid waste that exhibits the characteristic of ignitability						
U154	Methanol (I)						
D028	1,2−Dichloroethane						
More than one waste code was reported for the following waste amount:		575	POUNDS	TSD	2015		
F003	Spent non−halogenated solvents						
D007	Chromium						

NYS DEC Manifested Waste Transactions for NYD980536593 continued −−− see previous page

WASTE CODE	WASTE DESCRIPTION	WASTE AMOUNT	WASTE UNITS	TRANSACTION TYPE	YEAR	HISTORIC MAXIMUM AMOUNT	HISTORIC MAXIMUM YEAR
D011	Silver						
F005	Spent non−halogenated solvents						
D003	Solid waste that exhibits the characteristic of reactivity						
More than one waste code was reported for the following waste amount:		27	POUNDS	TSD	2015		
F003	Spent non−halogenated solvents						
U056	Benzene, hexahydro− (I)						
D001	Solid waste that exhibits the characteristic of ignitability						
U019	Benzene (I,T)						
U213	Furan, tetrahydro−(I)						
More than one waste code was reported for the following waste amount:		22	POUNDS	TSD	2015		
F003	Spent non−halogenated solvents						
U092	Methanamine, N−methyl− (I)						
D002	Solid waste that exhibits the characteristic of corrosivity						
U031	n−Butyl alcohol (I)						
D001	Solid waste that exhibits the characteristic of ignitability						
More than one waste code was reported for the following waste amount:		350	POUNDS	TSD	2015		
F003	Spent non−halogenated solvents						
U196	Pyridine						
D022	Chloroform						
F005	Spent non−halogenated solvents						
D001	Solid waste that exhibits the characteristic of ignitability						
More than one waste code was reported for the following waste amount:		40	POUNDS	TSD	2015		
F003	Spent non−halogenated solvents						
U213	Furan, tetrahydro−(I)						
D002	Solid waste that exhibits the characteristic of corrosivity						
U002	2−Propanone (I)						
D001	Solid waste that exhibits the characteristic of ignitability						
More than one waste code was reported for the following waste amount:		30	POUNDS	TSD	2015		
F003	Spent non−halogenated solvents						
U239	Xylene (I)						
D018	BENZENE						
U213	Furan, tetrahydro−(I)						
D001	Solid waste that exhibits the characteristic of ignitability						

NYS DEC Manifested Waste Transactions for NYD980536593 continued −−−

WASTE CODE	WASTE DESCRIPTION	WASTE AMOUNT	WASTE UNITS	TRANSACTION TYPE	YEAR	HISTORIC MAXIMUM AMOUNT	HISTORIC MAXIMUM YEAR
More than one waste code was reported for the following waste amount:		30	POUNDS	TSD	2015		
F004	Spent non−halogenated solvents						
U154	Methanol (I)						
D001	Solid waste that exhibits the characteristic of ignitability						
U052	Cresol (Cresylic acid)						
U404	Ethanamine, N,N−diethyl (OR) Triethylamine						
More than one waste code was reported for the following waste amount:		95	POUNDS	TSD	2015		
F005	Spent non−halogenated solvents						
F003	Spent non−halogenated solvents						
F002	Spent halogenated solvents						
More than one waste code was reported for the following waste amount:		14	POUNDS	TSD	2015		
F005	Spent non−halogenated solvents						
U117	Ethane, 1,1−oxybis−(I)						
U220	Toluene						
U108	1,4−Diethyleneoxide						
U162	Methyl methacrylate (I,T)						
More than one waste code was reported for the following waste amount:		28	POUNDS	TSD	2015		
F005	Spent non−halogenated solvents						
U213	Furan, tetrahydro−(I)						
D002	Solid waste that exhibits the characteristic of corrosivity						
U019	Benzene (I,T)						
D001	Solid waste that exhibits the characteristic of ignitability						
More than one waste code was reported for the following waste amount:		19	POUNDS	TSD	2015		
F005	Spent non−halogenated solvents						
U213	Furan, tetrahydro−(I)						
D035	Methyl ethyl ketone						
U002	2−Propanone (I)						
D001	Solid waste that exhibits the characteristic of ignitability						
More than one waste code was reported for the following waste amount:		2	POUNDS	TSD	2015		
P001	2H−1−Benzopyran−2−one, 4−hydroxy−3−(3−oxo−1−phenylbutyl)−, & salts, when present						
P075	Nicotine, & salts						
P108	Strychnidin−10−one, & salts						
More than one waste code was reported for the following waste amount:		280	POUNDS	TSD	2015		
P002	Acetamide, N−(aminothioxomethyl)−						

NYS DEC Manifested Waste Transactions for NYD980536593 continued −−− see previous page

WASTE CODE	WASTE DESCRIPTION	WASTE AMOUNT	WASTE UNITS	TRANSACTION TYPE	YEAR	HISTORIC MAXIMUM AMOUNT	HISTORIC MAXIMUM YEAR
F005	Spent non−halogenated solvents						
D006	Cadmium						
F003	Spent non−halogenated solvents						
D001	Solid waste that exhibits the characteristic of ignitability						
More than one waste code was reported for the following waste amount:		69	POUNDS	TSD	2015		
P004	1,4,5,8−Dimethanonaphthalene, 1,2,3,4,10,10−hexa− chloro−1,4,						
D024	m−Cresol						
D001	Solid waste that exhibits the characteristic of ignitability						
More than one waste code was reported for the following waste amount:		80	POUNDS	TSD	2015		
P004	1,4,5,8−Dimethanonaphthalene, 1,2,3,4,10,10−hexa− chloro−1,4,						
P042	1,2−Benzenediol, 4−((1−hydroxy−2−(methylamino)ethyl)						
P075	Nicotine, & salts						
P012	Arsenic oxide As2O3						
P046	Benzeneethanamine,alpha,alpha−dimethyl−						
More than one waste code was reported for the following waste amount:		2	POUNDS	TSD	2015		
P007	5−(Aminomethyl)−3−isoxazolol						
P075	Nicotine, & salts						
P188	Benzoic acid (OR) Physostigmine salicylate						
More than one waste code was reported for the following waste amount:		6	POUNDS	TSD	2015		
P012	Arsenic oxide As2O3						
P042	1,2−Benzenediol, 4−((1−hydroxy−2−(methylamino)ethyl)						
P043	Phosphorofluoridic acid, bis(1−methylethyl) ester						
P046	Benzeneethanamine,alpha,alpha−dimethyl−						
P075	Nicotine, & salts						
P081	Nitroglycerine (R)						
More than one waste code was reported for the following waste amount:		1.21	POUNDS	TSD	2015		
P012	Arsenic oxide As2O3						
P075	Nicotine, & salts						
P001	2H−1−Benzopyran−2−one, 4−hydroxy−3−(3−oxo−1−phenylbutyl)−, & salts, when present						
More than one waste code was reported for the following waste amount:		2	POUNDS	TSD	2015		
P028	Benzene, (chloromethyl)−						
P075	Nicotine, & salts						

NYS DEC Manifested Waste Transactions for NYD980536593 continued −−−

WASTE CODE	WASTE DESCRIPTION	WASTE AMOUNT	WASTE UNITS	TRANSACTION TYPE	YEAR	HISTORIC MAXIMUM AMOUNT	HISTORIC MAXIMUM YEAR
More than one waste code was reported for the following waste amount:		30	POUNDS	TSD	2015		
P105	Sodium azide						
D022	Chloroform						
More than one waste code was reported for the following waste amount:		0.50	POUNDS	TSD	2015		
P106	Sodium cyanide Na(CN)						
P105	Sodium azide						
More than one waste code was reported for the following waste amount:		1	POUNDS	TSD	2015		
P113	Thallic oxide						
D005	Barium						
D007	Chromium						
D004	Arsenic						
D006	Cadmium						
More than one waste code was reported for the following waste amount:		19	POUNDS	TSD	2015		
P120	Vanadium oxide V2O5						
D006	Cadmium						
D004	Arsenic						
D010	Selenium						
More than one waste code was reported for the following waste amount:		1200	POUNDS	TSD	2015		
U002	2−Propanone (I)						
U015	L−Serine, diazoacetate (ester)						
U035	Chlorambucil						
U010	Mitomycin C						
More than one waste code was reported for the following waste amount:		125	POUNDS	TSD	2015		
U002	2−Propanone (I)						
U015	L−Serine, diazoacetate (ester)						
U035	Chlorambucil						
U010	Mitomycin C						
U032	Chromic acid H2CrO4, calcium salt						
More than one waste code was reported for the following waste amount:		200	POUNDS	TSD	2015		
U002	2−Propanone (I)						
U015	L−Serine, diazoacetate (ester)						
U044	Chloroform						
U010	Mitomycin C						
U035	Chlorambucil						

NYS DEC Manifested Waste Transactions for NYD980536593 continued ---

WASTE CODE	WASTE DESCRIPTION	WASTE AMOUNT	WASTE UNITS	TRANSACTION TYPE	YEAR	HISTORIC MAXIMUM AMOUNT	HISTORIC MAXIMUM YEAR
More than one waste code was reported for the following waste amount:		200	POUNDS	TSD	2015		
U002	2−Propanone (I)						
U035	Chlorambucil						
U059	5,12−Naphthacenedione, 8−acetyl−10−((3−amino−2,3,6−trideoxy)−						
U010	Mitomycin C						
U050	Chrysene						
More than one waste code was reported for the following waste amount:		200	POUNDS	TSD	2015		
U002	2−Propanone (I)						
U035	Chlorambucil						
U059	5,12−Naphthacenedione, 8−acetyl−10−((3−amino−2,3,6−trideoxy)−						
U010	Mitomycin C						
U053	2−Butenal						
More than one waste code was reported for the following waste amount:		65	POUNDS	TSD	2015		
U002	2−Propanone (I)						
U056	Benzene, hexahydro− (I)						
D001	Solid waste that exhibits the characteristic of ignitability						
U003	Acetonitrile (I,T)						
U154	Methanol (I)						
More than one waste code was reported for the following waste amount:		18	POUNDS	TSD	2015		
U002	2−Propanone (I)						
U154	Methanol (I)						
D001	Solid waste that exhibits the characteristic of ignitability						
U019	Benzene (I,T)						
U213	Furan, tetrahydro−(I)						
More than one waste code was reported for the following waste amount:		40	POUNDS	TSD	2015		
U003	Acetonitrile (I,T)						
D001	Solid waste that exhibits the characteristic of ignitability						
D038	Pyridine						
U154	Methanol (I)						
D002	Solid waste that exhibits the characteristic of corrosivity						
More than one waste code was reported for the following waste amount:		16	POUNDS	TSD	2015		
U003	Acetonitrile (I,T)						
U154	Methanol (I)						
U220	Toluene						
U117	Ethane, 1,1−oxybis−(I)						

NYS DEC Manifested Waste Transactions for NYD980536593 continued −−− see previous page

WASTE CODE	WASTE DESCRIPTION	WASTE AMOUNT	WASTE UNITS	TRANSACTION TYPE	YEAR	HISTORIC MAXIMUM AMOUNT	HISTORIC MAXIMUM YEAR
U213	Furan, tetrahydro−(I)						
More than one waste code was reported for the following waste amount:		25	POUNDS	TSD	2015		
U003	Acetonitrile (I,T)						
U161	Pentanol, 4−methyl−						
D001	Solid waste that exhibits the characteristic of ignitability						
U159	2−Butanone (I,T)						
U191	2−Picoline						
More than one waste code was reported for the following waste amount:		40	POUNDS	TSD	2015		
U003	Acetonitrile (I,T)						
U239	Xylene (I)						
U112	Acetic acid ethyl ester (I)						
D001	Solid waste that exhibits the characteristic of ignitability						
More than one waste code was reported for the following waste amount:		13	POUNDS	TSD	2015		
U007	Acrylamide						
D001	Solid waste that exhibits the characteristic of ignitability						
D022	Chloroform						
U044	Chloroform						
D010	Selenium						
More than one waste code was reported for the following waste amount:		30	POUNDS	TSD	2015		
U007	Acrylamide						
D004	Arsenic						
D022	Chloroform						
U150	L−Phenylalanine						
D011	Silver						
More than one waste code was reported for the following waste amount:		2	POUNDS	TSD	2015		
U007	Acrylamide						
D006	Cadmium						
D008	Lead						
U204	Selenious acid						
D007	Chromium						
More than one waste code was reported for the following waste amount:		18	POUNDS	TSD	2015		
U007	Acrylamide						
U080	Methane, dichloro−						
D019	Carbon Tetrachloride						

NYS DEC Manifested Waste Transactions for NYD980536593 continued −−− see previous page

WASTE CODE	WASTE DESCRIPTION	WASTE AMOUNT	WASTE UNITS	TRANSACTION TYPE	YEAR	HISTORIC MAXIMUM AMOUNT	HISTORIC MAXIMUM YEAR
U044	Chloroform						
U211	Methane, tetrachloro−						
More than one waste code was reported for the following waste amount:		4	POUNDS	TSD	2015		
U007	Acrylamide						
U218	Thioacetamide						
More than one waste code was reported for the following waste amount:		22	POUNDS	TSD	2015		
U010	Mitomycin C						
D006	Cadmium						
D008	Lead						
U044	Chloroform						
D007	Chromium						
More than one waste code was reported for the following waste amount:		200	POUNDS	TSD	2015		
U010	Mitomycin C						
U058	2H−1,3,2−Oxazaphosphorin−2−amine, N,N−bis(2−chloroethyl)tetrahydro−, 2−oxide						
U129	Lindane						
U035	Chlorambucil						
U089	Diethylstilbesterol						
U132	Hexachlorophene						
More than one waste code was reported for the following waste amount:		100	POUNDS	TSD	2015		
U010	Mitomycin C						
U058	2H−1,3,2−Oxazaphosphorin−2−amine, N,N−bis(2−chloroethyl)tetrahydro−, 2−oxide						
U150	L−Phenylalanine						
U035	Chlorambucil						
U089	Diethylstilbesterol						
U206	Glucopyranose, 2−deoxy−2−(3−methyl−3−nitrosoureido)−, D−						
More than one waste code was reported for the following waste amount:		75	POUNDS	TSD	2015		
U010	Mitomycin C						
U189	Sulfur phosphide (R)						
U236	2,7−Naphthalenedisulfonic acid, 3,3−((3,3−dimethyl(1,1−biphen						
U058	2H−1,3,2−Oxazaphosphorin−2−amine, N,N−bis(2−chloroethyl)tetrahydro−, 2−oxide						
D001	Solid waste that exhibits the characteristic of ignitability						
More than one waste code was reported for the following waste amount:		40	POUNDS	TSD	2015		
U011	Amitrole						
U122	Formaldehyde						

NYS DEC Manifested Waste Transactions for NYD980536593 continued −−− see previous page

WASTE CODE	WASTE DESCRIPTION	WASTE AMOUNT	WASTE UNITS	TRANSACTION TYPE	YEAR	HISTORIC MAXIMUM AMOUNT	HISTORIC MAXIMUM YEAR
U119	Methanesulfonic acid, ethyl ester						
More than one waste code was reported for the following waste amount:		10	POUNDS	TSD	2015		
U012	Aniline (I,T)						
D001	Solid waste that exhibits the characteristic of ignitability						
U149	Propanedinitrile						
More than one waste code was reported for the following waste amount:		10	POUNDS	TSD	2015		
U012	Aniline (I,T)						
D001	Solid waste that exhibits the characteristic of ignitability						
U210	Tetrachloroethylene						
D039	Tetrachloroethylene						
More than one waste code was reported for the following waste amount:		16	POUNDS	TSD	2015		
U018	Benz(a)anthracene						
D002	Solid waste that exhibits the characteristic of corrosivity						
D007	Chromium						
U238	Carbamic acid, ethyl ester						
D006	Cadmium						
More than one waste code was reported for the following waste amount:		25	POUNDS	TSD	2015		
U018	Benz(a)anthracene						
U137	Indeno(1						
D007	Chromium						
U089	Diethylstilbesterol						
U203	1,3−Benzodioxole, 5−(2−propenyl)−						
More than one waste code was reported for the following waste amount:		40	POUNDS	TSD	2015		
U019	Benzene (I,T)						
D001	Solid waste that exhibits the characteristic of ignitability						
D018	BENZENE						
U404	Ethanamine, N,N−diethyl (OR) Triethylamine						
D002	Solid waste that exhibits the characteristic of corrosivity						
More than one waste code was reported for the following waste amount:		16	POUNDS	TSD	2015		
U019	Benzene (I,T)						
U154	Methanol (I)						
D001	Solid waste that exhibits the characteristic of ignitability						
U108	1,4−Diethyleneoxide						
U220	Toluene						

NYS DEC Manifested Waste Transactions for NYD980536593 continued −−−

WASTE CODE	WASTE DESCRIPTION	WASTE AMOUNT	WASTE UNITS	TRANSACTION TYPE	YEAR	HISTORIC MAXIMUM AMOUNT	HISTORIC MAXIMUM YEAR
More than one waste code was reported for the following waste amount:		30	POUNDS	TSD	2015		
U019	Benzene (I,T)						
U154	Methanol (I)						
U057	Cyclohexanone (I)						
D001	Solid waste that exhibits the characteristic of ignitability						
More than one waste code was reported for the following waste amount:		3	POUNDS	TSD	2015		
U019	Benzene (I,T)						
U196	Pyridine						
U117	Ethane, 1,1−oxybis−(I)						
More than one waste code was reported for the following waste amount:		38	POUNDS	TSD	2015		
U028	1,2−Benzenedicarboxylic acid, bis(2−ethylhexyl) ester						
D008	Lead						
D018	BENZENE						
D007	Chromium						
D011	Silver						
More than one waste code was reported for the following waste amount:		14	POUNDS	TSD	2015		
U037	Chlorobenzene						
D002	Solid waste that exhibits the characteristic of corrosivity						
D021	Chlorbenzene						
D001	Solid waste that exhibits the characteristic of ignitability						
D018	BENZENE						
More than one waste code was reported for the following waste amount:		175	POUNDS	TSD	2015		
U044	Chloroform						
U136	Arsinic acid, dimethyl−						
U236	2,7−Naphthalenedisulfonic acid, 3,3−((3,3−dimethyl(1,1−biphen						
U030	Benzene, 1−bromo−4−phenoxy−						
U211	Methane, tetrachloro−						
More than one waste code was reported for the following waste amount:		13	POUNDS	TSD	2015		
U044	Chloroform						
U204	Selenious acid						
D010	Selenium						
U188	Phenol						
D001	Solid waste that exhibits the characteristic of ignitability						

NYS DEC Manifested Waste Transactions for NYD980536593 continued −−−

WASTE CODE	WASTE DESCRIPTION	WASTE AMOUNT	WASTE UNITS	TRANSACTION TYPE	YEAR	HISTORIC MAXIMUM AMOUNT	HISTORIC MAXIMUM YEAR
More than one waste code was reported for the following waste amount:		17	POUNDS	TSD	2015		
U044	Chloroform						
U211	Methane, tetrachloro−						
D019	Carbon Tetrachloride						
U080	Methane, dichloro−						
U353	p−Toluidine						
More than one waste code was reported for the following waste amount:		25	POUNDS	TSD	2015		
U044	Chloroform						
U279	Carbaryl (OR) 1−Naphthalenol, methylcarbamate						
D022	Chloroform						
U244	Thiram						
D005	Barium						
More than one waste code was reported for the following waste amount:		70	POUNDS	TSD	2015		
U045	Methyl chloride (I,T)						
U239	Xylene (I)						
U117	Ethane, 1,1−oxybis−(I)						
D001	Solid waste that exhibits the characteristic of ignitability						
More than one waste code was reported for the following waste amount:		25	POUNDS	TSD	2015		
U056	Benzene, hexahydro− (I)						
D001	Solid waste that exhibits the characteristic of ignitability						
U112	Acetic acid ethyl ester (I)						
D002	Solid waste that exhibits the characteristic of corrosivity						
More than one waste code was reported for the following waste amount:		40	POUNDS	TSD	2015		
U056	Benzene, hexahydro− (I)						
U213	Furan, tetrahydro−(I)						
U154	Methanol (I)						
D001	Solid waste that exhibits the characteristic of ignitability						
More than one waste code was reported for the following waste amount:		1	POUNDS	TSD	2015		
U058	2H−1,3,2−Oxazaphosphorin−2−amine, N,N−bis(2−chloroethyl)tetrahydro−, 2−oxide						
D022	Chloroform						
More than one waste code was reported for the following waste amount:		6	POUNDS	TSD	2015		
U058	2H−1,3,2−Oxazaphosphorin−2−amine, N,N−bis(2−chloroethyl)tetrahydro−, 2−oxide						
U089	Diethylstilbesterol						
U150	L−Phenylalanine						

NYS DEC Manifested Waste Transactions for NYD980536593 continued −−−

WASTE CODE	WASTE DESCRIPTION	WASTE AMOUNT	WASTE UNITS	TRANSACTION TYPE	YEAR	HISTORIC MAXIMUM AMOUNT	HISTORIC MAXIMUM YEAR
More than one waste code was reported for the following waste amount:		1080	POUNDS	TSD	2015		
U058	2H−1,3,2−Oxazaphosphorin−2−amine, N,N−bis(2−chloroethyl)tetrahydro−, 2−oxide						
U188	Phenol						
D001	Solid waste that exhibits the characteristic of ignitability						
U132	Hexachlorophene						
U205	Selenium sulfide SeS2 (R,T)						
D009	Mercury						
More than one waste code was reported for the following waste amount:		38	POUNDS	TSD	2015		
U077	Ethylene dichloride						
D002	Solid waste that exhibits the characteristic of corrosivity						
D038	Pyridine						
D001	Solid waste that exhibits the characteristic of ignitability						
D028	1,2−Dichloroethane						
More than one waste code was reported for the following waste amount:		30	POUNDS	TSD	2015		
U092	Methanamine, N−methyl− (I)						
U196	Pyridine						
D001	Solid waste that exhibits the characteristic of ignitability						
U159	2−Butanone (I,T)						
U404	Ethanamine, N,N−diethyl (OR) Triethylamine						
More than one waste code was reported for the following waste amount:		15	POUNDS	TSD	2015		
U112	Acetic acid ethyl ester (I)						
D001	Solid waste that exhibits the characteristic of ignitability						
U239	Xylene (I)						
More than one waste code was reported for the following waste amount:		169	POUNDS	TSD	2015		
U117	Ethane, 1,1−oxybis−(I)						
D035	Methyl ethyl ketone						
U154	Methanol (I)						
More than one waste code was reported for the following waste amount:		30	POUNDS	TSD	2015		
U117	Ethane, 1,1−oxybis−(I)						
U239	Xylene (I)						
D002	Solid waste that exhibits the characteristic of corrosivity						
U220	Toluene						
D001	Solid waste that exhibits the characteristic of ignitability						

NYS DEC Manifested Waste Transactions for NYD980536593 continued −−−

WASTE CODE	WASTE DESCRIPTION	WASTE AMOUNT	WASTE UNITS	TRANSACTION TYPE	YEAR	HISTORIC MAXIMUM AMOUNT	HISTORIC MAXIMUM YEAR
More than one waste code was reported for the following waste amount:		10	POUNDS	TSD	2015		
U119	Methanesulfonic acid, ethyl ester						
D007	Chromium						
U218	Thioacetamide						
D011	Silver						
More than one waste code was reported for the following waste amount:		3	POUNDS	TSD	2015		
U119	Methanesulfonic acid, ethyl ester						
U218	Thioacetamide						
More than one waste code was reported for the following waste amount:		10	POUNDS	TSD	2015		
U120	Fluoranthene						
D006	Cadmium						
D011	Silver						
U222	o−Toluidine hydrochloride						
D007	Chromium						
More than one waste code was reported for the following waste amount:		17	POUNDS	TSD	2015		
U121	Trichloromonofluoromethane						
D007	Chromium						
D011	Silver						
U162	Methyl methacrylate (I,T)						
D008	Lead						
More than one waste code was reported for the following waste amount:		19	POUNDS	TSD	2015		
U122	Formaldehyde						
D022	Chloroform						
D011	Silver						
More than one waste code was reported for the following waste amount:		5	POUNDS	TSD	2015		
U133	Hydrazine (R,T)						
D011	Silver						
D008	Lead						
D018	BENZENE						
More than one waste code was reported for the following waste amount:		3	POUNDS	TSD	2015		
U144	Lead acetate						
D006	Cadmium						
D010	Selenium						
U204	Selenious acid						

NYS DEC Manifested Waste Transactions for NYD980536593 continued −−− see previous page

WASTE CODE	WASTE DESCRIPTION	WASTE AMOUNT	WASTE UNITS	TRANSACTION TYPE	YEAR	HISTORIC MAXIMUM AMOUNT	HISTORIC MAXIMUM YEAR
D008	Lead						
More than one waste code was reported for the following waste amount:		28	POUNDS	TSD	2015		
U154	Methanol (I)						
D001	Solid waste that exhibits the characteristic of ignitability						
D038	Pyridine						
U196	Pyridine						
D021	Chlorbenzene						
More than one waste code was reported for the following waste amount:		10	POUNDS	TSD	2015		
U154	Methanol (I)						
D001	Solid waste that exhibits the characteristic of ignitability						
U404	Ethanamine, N,N−diethyl (OR) Triethylamine						
D002	Solid waste that exhibits the characteristic of corrosivity						
More than one waste code was reported for the following waste amount:		21	POUNDS	TSD	2015		
U162	Methyl methacrylate (I,T)						
D002	Solid waste that exhibits the characteristic of corrosivity						
D001	Solid waste that exhibits the characteristic of ignitability						
D011	Silver						
More than one waste code was reported for the following waste amount:		42	POUNDS	TSD	2015		
U165	Naphthalene						
P001	2H−1−Benzopyran−2−one, 4−hydroxy−3−(3−oxo−1−phenylbutyl)−, & salts, when present						
More than one waste code was reported for the following waste amount:		24	POUNDS	TSD	2015		
U170	p−Nitrophenol						
D041	2,4,5−Trichlorophenol						
D006	Cadmium						
More than one waste code was reported for the following waste amount:		30	POUNDS	TSD	2015		
U174	N−Nitrosodiethylamine						
D022	Chloroform						
U188	Phenol						
More than one waste code was reported for the following waste amount:		80	POUNDS	TSD	2015		
U181	5−Nitro−o−toluidine						
D005	Barium						
D010	Selenium						
U204	Selenious acid						

NYS DEC Manifested Waste Transactions for NYD980536593 continued −−− see previous page

WASTE CODE	WASTE DESCRIPTION	WASTE AMOUNT	WASTE UNITS	TRANSACTION TYPE	YEAR	HISTORIC MAXIMUM AMOUNT	HISTORIC MAXIMUM YEAR
D008	Lead						
More than one waste code was reported for the following waste amount:		28	POUNDS	TSD	2015		
U188	Phenol						
D005	Barium						
U122	Formaldehyde						
D022	Chloroform						
More than one waste code was reported for the following waste amount:		25	POUNDS	TSD	2015		
U200	Yohimban−16−carboxylic acid						
D005	Barium						
D001	Solid waste that exhibits the characteristic of ignitability						
More than one waste code was reported for the following waste amount:		95	POUNDS	TSD	2015		
U210	Tetrachloroethylene						
D016	2,4−D, (2,4−Dichlorophenoxyacetic acid).						
D040	Trichlorethylene						
U228	Ethene, trichloro−						
D039	Tetrachloroethylene						
More than one waste code was reported for the following waste amount:		40	POUNDS	TSD	2015		
U211	Methane, tetrachloro−						
D019	Carbon Tetrachloride						
D001	Solid waste that exhibits the characteristic of ignitability						
More than one waste code was reported for the following waste amount:		16	POUNDS	TSD	2015		
U211	Methane, tetrachloro−						
D019	Carbon Tetrachloride						
D011	Silver						
D022	Chloroform						
More than one waste code was reported for the following waste amount:		8	POUNDS	TSD	2015		
U220	Toluene						
D035	Methyl ethyl ketone						
D001	Solid waste that exhibits the characteristic of ignitability						
More than one waste code was reported for the following waste amount:		40	POUNDS	TSD	2015		
U221	Benzenediamine, ar−methyl−						
D001	Solid waste that exhibits the characteristic of ignitability						

NYS DEC Manifested Waste Transactions for NYD980536593 continued −−−

WASTE CODE	WASTE DESCRIPTION	WASTE AMOUNT	WASTE UNITS	TRANSACTION TYPE	YEAR	HISTORIC MAXIMUM AMOUNT	HISTORIC MAXIMUM YEAR
More than one waste code was reported for the following waste amount:		34	POUNDS	TSD	2015		
D001	Solid waste that exhibits the characteristic of ignitability						
D007	Chromium						
D022	Chloroform						
U188	Phenol						
F003	Spent non−halogenated solvents						
More than one waste code was reported for the following waste amount:		40	POUNDS	TSD	2015		
D001	Solid waste that exhibits the characteristic of ignitability						
D008	Lead						
D006	Cadmium						
D011	Silver						
More than one waste code was reported for the following waste amount:		120	POUNDS	TSD	2015		
D001	Solid waste that exhibits the characteristic of ignitability						
D026	Cresol						
U058	2H−1,3,2−Oxazaphosphorin−2−amine, N,N−bis(2−chloroethyl)tetrahydro−, 2−oxide						
U150	L−Phenylalanine						
U035	Chlorambucil						
More than one waste code was reported for the following waste amount:		1	POUNDS	TSD	2015		
D003	Solid waste that exhibits the characteristic of reactivity						
P105	Sodium azide						
U135	Hydrogen sulfide						
More than one waste code was reported for the following waste amount:		1335	POUNDS	TSD	2015		
D008	Lead						
D011	Silver						
D010	Selenium						
F006	Wastewater treatment sludges from electroplating operations						
More than one waste code was reported for the following waste amount:		75	POUNDS	TSD	2015		
D009	Mercury						
D010	Selenium						
U188	Phenol						
U205	Selenium sulfide SeS2 (R,T)						
U129	Lindane						
More than one waste code was reported for the following waste amount:		150	POUNDS	TSD	2015		
D009	Mercury						

NYS DEC Manifested Waste Transactions for NYD980536593 continued −−− see previous page

WASTE CODE	WASTE DESCRIPTION	WASTE AMOUNT	WASTE UNITS	TRANSACTION TYPE	YEAR	HISTORIC MAXIMUM AMOUNT	HISTORIC MAXIMUM YEAR
U010	Mitomycin C						
D010	Selenium						
U058	2H−1,3,2−Oxazaphosphorin−2−amine, N,N−bis(2−chloroethyl)tetrahydro−, 2−oxide						
U201	1,3−Benzenediol						
More than one waste code was reported for the following waste amount:		90	POUNDS	TSD	2015		
F001	Spent halogenated solvents used in degreasing						
U007	Acrylamide						
U188	Phenol						
F002	Spent halogenated solvents						
U044	Chloroform						
More than one waste code was reported for the following waste amount:		200	POUNDS	TSD	2015		
F002	Spent halogenated solvents						
F005	Spent non−halogenated solvents						
D006	Cadmium						
D003	Solid waste that exhibits the characteristic of reactivity						
D001	Solid waste that exhibits the characteristic of ignitability						
More than one waste code was reported for the following waste amount:		40	POUNDS	TSD	2015		
F003	Spent non−halogenated solvents						
D001	Solid waste that exhibits the characteristic of ignitability						
U279	Carbaryl (OR) 1−Naphthalenol, methylcarbamate						
D014	Endrin (1,2,3,4,10,10−hexachloro− 1,7−epoxy−1,4,4a,5,6,7,8,8a− octahydro−1,4−end						
More than one waste code was reported for the following waste amount:		16	POUNDS	TSD	2015		
F003	Spent non−halogenated solvents						
U117	Ethane, 1,1−oxybis−(I)						
D001	Solid waste that exhibits the characteristic of ignitability						
F005	Spent non−halogenated solvents						
P022	Carbon disulfide						
More than one waste code was reported for the following waste amount:		2	POUNDS	TSD	2015		
F005	Spent non−halogenated solvents						
U009	Acrylonitrile						
D001	Solid waste that exhibits the characteristic of ignitability						
More than one waste code was reported for the following waste amount:		100	POUNDS	TSD	2015		
F005	Spent non−halogenated solvents						
U108	1,4−Diethyleneoxide						

NYS DEC Manifested Waste Transactions for NYD980536593 continued −−− see previous page

WASTE CODE	WASTE DESCRIPTION	WASTE AMOUNT	WASTE UNITS	TRANSACTION TYPE	YEAR	HISTORIC MAXIMUM AMOUNT	HISTORIC MAXIMUM YEAR
P022	Carbon disulfide						
U084	1,3−Dichloropropene						
U196	Pyridine						
More than one waste code was reported for the following waste amount:		1	POUNDS	TSD	2015		
P002	Acetamide, N−(aminothioxomethyl)−						
D002	Solid waste that exhibits the characteristic of corrosivity						
More than one waste code was reported for the following waste amount:		0.75	POUNDS	TSD	2015		
P043	Phosphorofluoridic acid, bis(1−methylethyl) ester						
P022	Carbon disulfide						
P003	2−Propenal						
P005	Allyl alcohol						
More than one waste code was reported for the following waste amount:		75	POUNDS	TSD	2015		
U001	Ethanal (I)						
D001	Solid waste that exhibits the characteristic of ignitability						
U077	Ethylene dichloride						
D002	Solid waste that exhibits the characteristic of corrosivity						
More than one waste code was reported for the following waste amount:		800	POUNDS	TSD	2015		
U002	2−Propanone (I)						
P042	1,2−Benzenediol, 4−((1−hydroxy−2−(methylamino)ethyl)						
P001	2H−1−Benzopyran−2−one, 4−hydroxy−3−(3−oxo−1−phenylbutyl)−, & salts, when present						
P075	Nicotine, & salts						
P012	Arsenic oxide As2O3						
More than one waste code was reported for the following waste amount:		2	POUNDS	TSD	2015		
U002	2−Propanone (I)						
P075	Nicotine, & salts						
P042	1,2−Benzenediol, 4−((1−hydroxy−2−(methylamino)ethyl)						
P012	Arsenic oxide As2O3						
P001	2H−1−Benzopyran−2−one, 4−hydroxy−3−(3−oxo−1−phenylbutyl)−, & salts, when present						
More than one waste code was reported for the following waste amount:		60	POUNDS	TSD	2015		
U007	Acrylamide						
D005	Barium						
D022	Chloroform						
U188	Phenol						
D008	Lead						

NYS DEC Manifested Waste Transactions for NYD980536593 continued −−−

WASTE CODE	WASTE DESCRIPTION	WASTE AMOUNT	WASTE UNITS	TRANSACTION TYPE	YEAR	HISTORIC MAXIMUM AMOUNT	HISTORIC MAXIMUM YEAR
More than one waste code was reported for the following waste amount:		19	POUNDS	TSD	2015		
U010	Mitomycin C						
U009	Acrylonitrile						
U206	Glucopyranose, 2−deoxy−2−(3−methyl−3−nitrosoureido)−, D−						
U058	2H−1,3,2−Oxazaphosphorin−2−amine, N,N−bis(2−chloroethyl)tetrahydro−, 2−oxide						
U050	Chrysene						
More than one waste code was reported for the following waste amount:		60	POUNDS	TSD	2015		
U041	Oxirane, (chloromethyl)−						
D001	Solid waste that exhibits the characteristic of ignitability						
U068	Methylene bromide						
More than one waste code was reported for the following waste amount:		15	POUNDS	TSD	2015		
U117	Ethane, 1,1−oxybis−(I)						
D001	Solid waste that exhibits the characteristic of ignitability						
U194	1−Propanamine (I,T)						
D002	Solid waste that exhibits the characteristic of corrosivity						
More than one waste code was reported for the following waste amount:		14	POUNDS	TSD	2015		
U122	Formaldehyde						
D006	Cadmium						
D004	Arsenic						
D005	Barium						
More than one waste code was reported for the following waste amount:		40	POUNDS	TSD	2015		
U122	Formaldehyde						
U200	Yohimban−16−carboxylic acid						
More than one waste code was reported for the following waste amount:		22	POUNDS	TSD	2015		
U188	Phenol						
D008	Lead						
U226	Ethane, 1,1,1−trichloro−						
More than one waste code was reported for the following waste amount:		13	POUNDS	TSD	2015		
D003	Solid waste that exhibits the characteristic of reactivity						
D005	Barium						
U044	Chloroform						
D002	Solid waste that exhibits the characteristic of corrosivity						
B001	PCB Oil (concentrated) from transformers, capacitors, etc.	9	POUNDS	TSD	2014		

NYS DEC Manifested Waste Transactions for NYD980536593 continued −−−

WASTE CODE	WASTE DESCRIPTION	WASTE AMOUNT	WASTE UNITS	TRANSACTION TYPE	YEAR	HISTORIC MAXIMUM AMOUNT	HISTORIC MAXIMUM YEAR
D004	Arsenic	20	KILOGRAMS	TSD	2014		
D011	Silver	30	GALLONS	TSD	2014		
D017	2,4,5−TP Silvex (2,4,5−Trichlorphenoxypropionic acid).	45	POUNDS	TSD	2014		
D020	Chlordane	295	POUNDS	TSD	2014		
D028	1,2−Dichloroethane	1200	POUNDS	TSD	2014		
P075	Nicotine, & salts	0.02	KILOGRAMS	TSD	2014		
U028	1,2−Benzenedicarboxylic acid, bis(2−ethylhexyl) ester	498	POUNDS	TSD	2014		
U047	Naphthalene, 2−chloro−	10	POUNDS	TSD	2014		
U050	Chrysene	97	POUNDS	TSD	2014		
U053	2−Butenal	28	POUNDS	TSD	2014		
U102	Dimethyl phthalate	10	POUNDS	TSD	2014		
U114	Carbamodithioic acid, 1,2−ethanediylbis−, salts & esters	5	POUNDS	TSD	2014		
U167	1−Naphthalenamine	1	POUNDS	TSD	2014		
U182	1,3,5−Trioxane, 2,4,6−trimethyl−	4	POUNDS	TSD	2014		
U187	Acetamide, N−(4−ethoxyphenyl)−	19	POUNDS	TSD	2014		
U193	1,2−Oxathiolane, 2,2−dioxide	1	POUNDS	TSD	2014		
U206	Glucopyranose, 2−deoxy−2−(3−methyl−3−nitrosoureido)−, D−	37	POUNDS	TSD	2014		
U248	Warfarin	16.15	POUNDS	TSD	2014		
U280	Barban	22	POUNDS	TSD	2014		
More than one waste code was reported for the following waste amount:		75	POUNDS	TSD	2014		
B002	Petroleum oil or other liquid containing 50 ppm < PCBs < 500 ppm						
B003	Petroleum oil or other liquid containing 500 ppm or greater of PCBs.						
More than one waste code was reported for the following waste amount:		209	KILOGRAMS	TSD	2014		
B002	Petroleum oil or other liquid containing 50 ppm < PCBs < 500 ppm						
D001	Solid waste that exhibits the characteristic of ignitability						
More than one waste code was reported for the following waste amount:		34	POUNDS	TSD	2014		
B002	Petroleum oil or other liquid containing 50 ppm < PCBs < 500 ppm						
D001	Solid waste that exhibits the characteristic of ignitability						
More than one waste code was reported for the following waste amount:		28	KILOGRAMS	TSD	2014		
B003	Petroleum oil or other liquid containing 500 ppm or greater of PCBs.						
D001	Solid waste that exhibits the characteristic of ignitability						
F003	Spent non−halogenated solvents						
More than one waste code was reported for the following waste amount:		49	POUNDS	TSD	2014		
D001	Solid waste that exhibits the characteristic of ignitability						
D002	Solid waste that exhibits the characteristic of corrosivity						
D003	Solid waste that exhibits the characteristic of reactivity						

NYS DEC Manifested Waste Transactions for NYD980536593 continued −−−

WASTE CODE	WASTE DESCRIPTION	WASTE AMOUNT	WASTE UNITS	TRANSACTION TYPE	YEAR	HISTORIC MAXIMUM AMOUNT	HISTORIC MAXIMUM YEAR
More than one waste code was reported for the following waste amount:		6	POUNDS	TSD	2014		
D001	Solid waste that exhibits the characteristic of ignitability						
D002	Solid waste that exhibits the characteristic of corrosivity						
F005	Spent non−halogenated solvents						
More than one waste code was reported for the following waste amount:		1	POUNDS	TSD	2014		
D001	Solid waste that exhibits the characteristic of ignitability						
D003	Solid waste that exhibits the characteristic of reactivity						
U053	2−Butenal						
More than one waste code was reported for the following waste amount:		5	POUNDS	TSD	2014		
D001	Solid waste that exhibits the characteristic of ignitability						
D005	Barium						
D008	Lead						
D002	Solid waste that exhibits the characteristic of corrosivity						
D007	Chromium						
More than one waste code was reported for the following waste amount:		250	GALLONS	TSD	2014		
D001	Solid waste that exhibits the characteristic of ignitability						
D007	Chromium						
More than one waste code was reported for the following waste amount:		13	POUNDS	TSD	2014		
D001	Solid waste that exhibits the characteristic of ignitability						
D007	Chromium						
D008	Lead						
D011	Silver						
More than one waste code was reported for the following waste amount:		305	POUNDS	TSD	2014		
D001	Solid waste that exhibits the characteristic of ignitability						
D007	Chromium						
D009	Mercury						
More than one waste code was reported for the following waste amount:		11	POUNDS	TSD	2014		
D001	Solid waste that exhibits the characteristic of ignitability						
D008	Lead						
D007	Chromium						
D011	Silver						
More than one waste code was reported for the following waste amount:		367	POUNDS	TSD	2014		
D001	Solid waste that exhibits the characteristic of ignitability						

NYS DEC Manifested Waste Transactions for NYD980536593 continued −−− see previous page

WASTE CODE	WASTE DESCRIPTION	WASTE AMOUNT	WASTE UNITS	TRANSACTION TYPE	YEAR	HISTORIC MAXIMUM AMOUNT	HISTORIC MAXIMUM YEAR
D018	BENZENE						
D019	Carbon Tetrachloride						
D022	Chloroform						
F002	Spent halogenated solvents						
More than one waste code was reported for the following waste amount:		175	POUNDS	TSD	2014		
D001	Solid waste that exhibits the characteristic of ignitability						
D018	BENZENE						
D039	Tetrachloroethylene						
More than one waste code was reported for the following waste amount:		5	GALLONS	TSD	2014		
D001	Solid waste that exhibits the characteristic of ignitability						
D018	BENZENE						
F003	Spent non−halogenated solvents						
F005	Spent non−halogenated solvents						
More than one waste code was reported for the following waste amount:		28	POUNDS	TSD	2014		
D001	Solid waste that exhibits the characteristic of ignitability						
D039	Tetrachloroethylene						
F003	Spent non−halogenated solvents						
More than one waste code was reported for the following waste amount:		300	POUNDS	TSD	2014		
D001	Solid waste that exhibits the characteristic of ignitability						
F001	Spent halogenated solvents used in degreasing						
More than one waste code was reported for the following waste amount:		740	POUNDS	TSD	2014		
D001	Solid waste that exhibits the characteristic of ignitability						
F003	Spent non−halogenated solvents						
D035	Methyl ethyl ketone						
F005	Spent non−halogenated solvents						
More than one waste code was reported for the following waste amount:		200	POUNDS	TSD	2014		
D001	Solid waste that exhibits the characteristic of ignitability						
F003	Spent non−halogenated solvents						
F005	Spent non−halogenated solvents						
D008	Lead						
More than one waste code was reported for the following waste amount:		55	POUNDS	TSD	2014		
D001	Solid waste that exhibits the characteristic of ignitability						
F003	Spent non−halogenated solvents						

NYS DEC Manifested Waste Transactions for NYD980536593 continued −−− see previous page

WASTE CODE	WASTE DESCRIPTION	WASTE AMOUNT	WASTE UNITS	TRANSACTION TYPE	YEAR	HISTORIC MAXIMUM AMOUNT	HISTORIC MAXIMUM YEAR
U002	2−Propanone (I)						
More than one waste code was reported for the following waste amount:		4	POUNDS	TSD	2014		
D001	Solid waste that exhibits the characteristic of ignitability						
U154	Methanol (I)						
More than one waste code was reported for the following waste amount:		36	POUNDS	TSD	2014		
D002	Solid waste that exhibits the characteristic of corrosivity						
D005	Barium						
D011	Silver						
More than one waste code was reported for the following waste amount:		12	POUNDS	TSD	2014		
D002	Solid waste that exhibits the characteristic of corrosivity						
D006	Cadmium						
D007	Chromium						
More than one waste code was reported for the following waste amount:		100	POUNDS	TSD	2014		
D002	Solid waste that exhibits the characteristic of corrosivity						
D008	Lead						
D004	Arsenic						
D010	Selenium						
More than one waste code was reported for the following waste amount:		1	POUNDS	TSD	2014		
D002	Solid waste that exhibits the characteristic of corrosivity						
D011	Silver						
D008	Lead						
More than one waste code was reported for the following waste amount:		1	POUNDS	TSD	2014		
D002	Solid waste that exhibits the characteristic of corrosivity						
U103	Dimethyl sulfate						
More than one waste code was reported for the following waste amount:		169	POUNDS	TSD	2014		
D002	Solid waste that exhibits the characteristic of corrosivity						
U123	Formic acid (C,T)						
More than one waste code was reported for the following waste amount:		6	POUNDS	TSD	2014		
D003	Solid waste that exhibits the characteristic of reactivity						
D001	Solid waste that exhibits the characteristic of ignitability						
F003	Spent non−halogenated solvents						
D022	Chloroform						

NYS DEC Manifested Waste Transactions for NYD980536593 continued ---

WASTE CODE	WASTE DESCRIPTION	WASTE AMOUNT	WASTE UNITS	TRANSACTION TYPE	YEAR	HISTORIC MAXIMUM AMOUNT	HISTORIC MAXIMUM YEAR
More than one waste code was reported for the following waste amount:		20	POUNDS	TSD	2014		
D003	Solid waste that exhibits the characteristic of reactivity						
D002	Solid waste that exhibits the characteristic of corrosivity						
U122	Formaldehyde						
More than one waste code was reported for the following waste amount:		20	POUNDS	TSD	2014		
D003	Solid waste that exhibits the characteristic of reactivity						
D005	Barium						
D001	Solid waste that exhibits the characteristic of ignitability						
More than one waste code was reported for the following waste amount:		80	POUNDS	TSD	2014		
D003	Solid waste that exhibits the characteristic of reactivity						
D008	Lead						
D002	Solid waste that exhibits the characteristic of corrosivity						
More than one waste code was reported for the following waste amount:		180	POUNDS	TSD	2014		
D003	Solid waste that exhibits the characteristic of reactivity						
U147	Maleic anhydride						
D002	Solid waste that exhibits the characteristic of corrosivity						
U122	Formaldehyde						
D001	Solid waste that exhibits the characteristic of ignitability						
More than one waste code was reported for the following waste amount:		138	POUNDS	TSD	2014		
D004	Arsenic						
D005	Barium						
More than one waste code was reported for the following waste amount:		471	POUNDS	TSD	2014		
D007	Chromium						
D009	Mercury						
D008	Lead						
D010	Selenium						
More than one waste code was reported for the following waste amount:		30	GALLONS	TSD	2014		
D008	Lead						
D011	Silver						
More than one waste code was reported for the following waste amount:		11	POUNDS	TSD	2014		
D009	Mercury						
U151	Mercury						

NYS DEC Manifested Waste Transactions for NYD980536593 continued −−−

WASTE CODE	WASTE DESCRIPTION	WASTE AMOUNT	WASTE UNITS	TRANSACTION TYPE	YEAR	HISTORIC MAXIMUM AMOUNT	HISTORIC MAXIMUM YEAR
More than one waste code was reported for the following waste amount:		4	POUNDS	TSD	2014		
D022	Chloroform						
U044	Chloroform						
More than one waste code was reported for the following waste amount:		20	POUNDS	TSD	2014		
F001	Spent halogenated solvents used in degreasing						
D001	Solid waste that exhibits the characteristic of ignitability						
F003	Spent non−halogenated solvents						
More than one waste code was reported for the following waste amount:		500	POUNDS	TSD	2014		
F001	Spent halogenated solvents used in degreasing						
D039	Tetrachloroethylene						
More than one waste code was reported for the following waste amount:		800	POUNDS	TSD	2014		
F002	Spent halogenated solvents						
D001	Solid waste that exhibits the characteristic of ignitability						
D008	Lead						
D010	Selenium						
D035	Methyl ethyl ketone						
F005	Spent non−halogenated solvents						
More than one waste code was reported for the following waste amount:		220	POUNDS	TSD	2014		
F003	Spent non−halogenated solvents						
D001	Solid waste that exhibits the characteristic of ignitability						
D004	Arsenic						
D008	Lead						
D035	Methyl ethyl ketone						
More than one waste code was reported for the following waste amount:		800	POUNDS	TSD	2014		
F003	Spent non−halogenated solvents						
D001	Solid waste that exhibits the characteristic of ignitability						
D008	Lead						
More than one waste code was reported for the following waste amount:		1320	POUNDS	TSD	2014		
F003	Spent non−halogenated solvents						
D001	Solid waste that exhibits the characteristic of ignitability						
D008	Lead						
D010	Selenium						
D035	Methyl ethyl ketone						
F005	Spent non−halogenated solvents						

NYS DEC Manifested Waste Transactions for NYD980536593 continued −−−

WASTE CODE	WASTE DESCRIPTION	WASTE AMOUNT	WASTE UNITS	TRANSACTION TYPE	YEAR	HISTORIC MAXIMUM AMOUNT	HISTORIC MAXIMUM YEAR
More than one waste code was reported for the following waste amount:		175	POUNDS	TSD	2014		
F003	Spent non−halogenated solvents						
D001	Solid waste that exhibits the characteristic of ignitability						
D008	Lead						
F005	Spent non−halogenated solvents						
D007	Chromium						
More than one waste code was reported for the following waste amount:		400	POUNDS	TSD	2014		
F003	Spent non−halogenated solvents						
D001	Solid waste that exhibits the characteristic of ignitability						
D035	Methyl ethyl ketone						
F005	Spent non−halogenated solvents						
D005	Barium						
More than one waste code was reported for the following waste amount:		70	POUNDS	TSD	2014		
F003	Spent non−halogenated solvents						
D002	Solid waste that exhibits the characteristic of corrosivity						
D001	Solid waste that exhibits the characteristic of ignitability						
D038	Pyridine						
More than one waste code was reported for the following waste amount:		30	POUNDS	TSD	2014		
F003	Spent non−halogenated solvents						
U117	Ethane, 1,1−oxybis−(I)						
D002	Solid waste that exhibits the characteristic of corrosivity						
U003	Acetonitrile (I,T)						
D001	Solid waste that exhibits the characteristic of ignitability						
More than one waste code was reported for the following waste amount:		254	POUNDS	TSD	2014		
U002	2−Propanone (I)						
D035	Methyl ethyl ketone						
More than one waste code was reported for the following waste amount:		2592	POUNDS	TSD	2014		
U010	Mitomycin C						
U035	Chlorambucil						
U058	2H−1,3,2−Oxazaphosphorin−2−amine, N,N−bis(2−chloroethyl)tetrahydro−, 2−oxide						
U059	5,12−Naphthacenedione, 8−acetyl−10−((3−amino−2,3,6−trideoxy)−						
U089	Diethylstilbesterol						
More than one waste code was reported for the following waste amount:		30	POUNDS	TSD	2014		
U010	Mitomycin C						

NYS DEC Manifested Waste Transactions for NYD980536593 continued −−− see previous page

WASTE CODE	WASTE DESCRIPTION	WASTE AMOUNT	WASTE UNITS	TRANSACTION TYPE	YEAR	HISTORIC MAXIMUM AMOUNT	HISTORIC MAXIMUM YEAR
U035	Chlorambucil						
U058	2H−1,3,2−Oxazaphosphorin−2−amine, N,N−bis(2−chloroethyl)tetrahydro−, 2−oxide						
U059	5,12−Naphthacenedione, 8−acetyl−10−((3−amino−2,3,6−trideoxy)−						
U150	L−Phenylalanine						
More than one waste code was reported for the following waste amount:		42	POUNDS	TSD	2014		
U044	Chloroform						
U188	Phenol						
U080	Methane, dichloro−						
D022	Chloroform						
More than one waste code was reported for the following waste amount:		120	KILOGRAMS	TSD	2014		
B002	Petroleum oil or other liquid containing 50 ppm < PCBs < 500 ppm						
B003	Petroleum oil or other liquid containing 500 ppm or greater of PCBs.						
D001	Solid waste that exhibits the characteristic of ignitability						
D018	BENZENE						
F003	Spent non−halogenated solvents						
More than one waste code was reported for the following waste amount:		20	KILOGRAMS	TSD	2014		
B003	Petroleum oil or other liquid containing 500 ppm or greater of PCBs.						
D002	Solid waste that exhibits the characteristic of corrosivity						
More than one waste code was reported for the following waste amount:		20	POUNDS	TSD	2014		
D001	Solid waste that exhibits the characteristic of ignitability						
D005	Barium						
D002	Solid waste that exhibits the characteristic of corrosivity						
D008	Lead						
More than one waste code was reported for the following waste amount:		175	POUNDS	TSD	2014		
D001	Solid waste that exhibits the characteristic of ignitability						
D018	BENZENE						
D039	Tetrachloroethylene						
D040	Trichlorethylene						
F001	Spent halogenated solvents used in degreasing						
More than one waste code was reported for the following waste amount:		449	POUNDS	TSD	2014		
D001	Solid waste that exhibits the characteristic of ignitability						
D018	BENZENE						
F005	Spent non−halogenated solvents						

NYS DEC Manifested Waste Transactions for NYD980536593 continued −−−

WASTE CODE	WASTE DESCRIPTION	WASTE AMOUNT	WASTE UNITS	TRANSACTION TYPE	YEAR	HISTORIC MAXIMUM AMOUNT	HISTORIC MAXIMUM YEAR
More than one waste code was reported for the following waste amount:		3	POUNDS	TSD	2014		
D001	Solid waste that exhibits the characteristic of ignitability						
D028	1,2−Dichloroethane						
More than one waste code was reported for the following waste amount:		20	POUNDS	TSD	2014		
D001	Solid waste that exhibits the characteristic of ignitability						
D035	Methyl ethyl ketone						
D002	Solid waste that exhibits the characteristic of corrosivity						
More than one waste code was reported for the following waste amount:		30	POUNDS	TSD	2014		
D001	Solid waste that exhibits the characteristic of ignitability						
D035	Methyl ethyl ketone						
F006	Wastewater treatment sludges from electroplating operations						
More than one waste code was reported for the following waste amount:		400	POUNDS	TSD	2014		
D001	Solid waste that exhibits the characteristic of ignitability						
D039	Tetrachloroethylene						
D021	Chlorbenzene						
More than one waste code was reported for the following waste amount:		1175	POUNDS	TSD	2014		
D001	Solid waste that exhibits the characteristic of ignitability						
D039	Tetrachloroethylene						
F002	Spent halogenated solvents						
More than one waste code was reported for the following waste amount:		285	POUNDS	TSD	2014		
D001	Solid waste that exhibits the characteristic of ignitability						
F002	Spent halogenated solvents						
F003	Spent non−halogenated solvents						
D022	Chloroform						
More than one waste code was reported for the following waste amount:		410	POUNDS	TSD	2014		
D001	Solid waste that exhibits the characteristic of ignitability						
F003	Spent non−halogenated solvents						
D018	BENZENE						
More than one waste code was reported for the following waste amount:		1	POUNDS	TSD	2014		
D001	Solid waste that exhibits the characteristic of ignitability						
U046	Methane, chloromethoxy−						

NYS DEC Manifested Waste Transactions for NYD980536593 continued −−−

WASTE CODE	WASTE DESCRIPTION	WASTE AMOUNT	WASTE UNITS	TRANSACTION TYPE	YEAR	HISTORIC MAXIMUM AMOUNT	HISTORIC MAXIMUM YEAR
More than one waste code was reported for the following waste amount:		105	POUNDS	TSD	2014		
D002	Solid waste that exhibits the characteristic of corrosivity						
D024	m−Cresol						
More than one waste code was reported for the following waste amount:		22	POUNDS	TSD	2014		
D003	Solid waste that exhibits the characteristic of reactivity						
D001	Solid waste that exhibits the characteristic of ignitability						
P030	Cyanides (soluble cyanide salts), not otherwise specified						
D002	Solid waste that exhibits the characteristic of corrosivity						
More than one waste code was reported for the following waste amount:		34	POUNDS	TSD	2014		
D003	Solid waste that exhibits the characteristic of reactivity						
D001	Solid waste that exhibits the characteristic of ignitability						
U213	Furan, tetrahydro−(I)						
D002	Solid waste that exhibits the characteristic of corrosivity						
More than one waste code was reported for the following waste amount:		20	POUNDS	TSD	2014		
D003	Solid waste that exhibits the characteristic of reactivity						
D002	Solid waste that exhibits the characteristic of corrosivity						
D007	Chromium						
D001	Solid waste that exhibits the characteristic of ignitability						
D005	Barium						
More than one waste code was reported for the following waste amount:		40	POUNDS	TSD	2014		
D003	Solid waste that exhibits the characteristic of reactivity						
D002	Solid waste that exhibits the characteristic of corrosivity						
F005	Spent non−halogenated solvents						
More than one waste code was reported for the following waste amount:		9	POUNDS	TSD	2014		
D003	Solid waste that exhibits the characteristic of reactivity						
F003	Spent non−halogenated solvents						
D001	Solid waste that exhibits the characteristic of ignitability						
F002	Spent halogenated solvents						
F005	Spent non−halogenated solvents						
More than one waste code was reported for the following waste amount:		6	POUNDS	TSD	2014		
D003	Solid waste that exhibits the characteristic of reactivity						
F005	Spent non−halogenated solvents						
D001	Solid waste that exhibits the characteristic of ignitability						
F003	Spent non−halogenated solvents						

NYS DEC Manifested Waste Transactions for NYD980536593 continued −−− see previous page

WASTE CODE	WASTE DESCRIPTION	WASTE AMOUNT	WASTE UNITS	TRANSACTION TYPE	YEAR	HISTORIC MAXIMUM AMOUNT	HISTORIC MAXIMUM YEAR
U006	Acetyl chloride (C,R,T)						
More than one waste code was reported for the following waste amount:		120	POUNDS	TSD	2014		
D003	Solid waste that exhibits the characteristic of reactivity						
F005	Spent non−halogenated solvents						
F003	Spent non−halogenated solvents						
D001	Solid waste that exhibits the characteristic of ignitability						
More than one waste code was reported for the following waste amount:		60	POUNDS	TSD	2014		
D003	Solid waste that exhibits the characteristic of reactivity						
F009	Spent stripping and cleaning bath solutions from electroplating operations						
More than one waste code was reported for the following waste amount:		10	POUNDS	TSD	2014		
D003	Solid waste that exhibits the characteristic of reactivity						
U154	Methanol (I)						
D002	Solid waste that exhibits the characteristic of corrosivity						
F003	Spent non−halogenated solvents						
D001	Solid waste that exhibits the characteristic of ignitability						
More than one waste code was reported for the following waste amount:		150	POUNDS	TSD	2014		
D003	Solid waste that exhibits the characteristic of reactivity						
U404	Ethanamine, N,N−diethyl (OR) Triethylamine						
D002	Solid waste that exhibits the characteristic of corrosivity						
F003	Spent non−halogenated solvents						
D001	Solid waste that exhibits the characteristic of ignitability						
More than one waste code was reported for the following waste amount:		14	POUNDS	TSD	2014		
D003	Solid waste that exhibits the characteristic of reactivity						
U404	Ethanamine, N,N−diethyl (OR) Triethylamine						
D002	Solid waste that exhibits the characteristic of corrosivity						
U117	Ethane, 1,1−oxybis−(I)						
D001	Solid waste that exhibits the characteristic of ignitability						
More than one waste code was reported for the following waste amount:		350	POUNDS	TSD	2014		
D003	Solid waste that exhibits the characteristic of reactivity						
U404	Ethanamine, N,N−diethyl (OR) Triethylamine						
D002	Solid waste that exhibits the characteristic of corrosivity						
U196	Pyridine						
D001	Solid waste that exhibits the characteristic of ignitability						

NYS DEC Manifested Waste Transactions for NYD980536593 continued −−−

WASTE CODE	WASTE DESCRIPTION	WASTE AMOUNT	WASTE UNITS	TRANSACTION TYPE	YEAR	HISTORIC MAXIMUM AMOUNT	HISTORIC MAXIMUM YEAR
More than one waste code was reported for the following waste amount:		14	POUNDS	TSD	2014		
D006	Cadmium						
D011	Silver						
D008	Lead						
More than one waste code was reported for the following waste amount:		39	POUNDS	TSD	2014		
D007	Chromium						
D018	BENZENE						
D008	Lead						
D035	Methyl ethyl ketone						
More than one waste code was reported for the following waste amount:		12	POUNDS	TSD	2014		
F002	Spent halogenated solvents						
D001	Solid waste that exhibits the characteristic of ignitability						
D011	Silver						
F003	Spent non−halogenated solvents						
D002	Solid waste that exhibits the characteristic of corrosivity						
More than one waste code was reported for the following waste amount:		12	POUNDS	TSD	2014		
F002	Spent halogenated solvents						
D021	Chlorbenzene						
D001	Solid waste that exhibits the characteristic of ignitability						
D022	Chloroform						
More than one waste code was reported for the following waste amount:		50	POUNDS	TSD	2014		
F002	Spent halogenated solvents						
D022	Chloroform						
U080	Methane, dichloro−						
More than one waste code was reported for the following waste amount:		64	POUNDS	TSD	2014		
F003	Spent non−halogenated solvents						
D001	Solid waste that exhibits the characteristic of ignitability						
D006	Cadmium						
F005	Spent non−halogenated solvents						
D005	Barium						
More than one waste code was reported for the following waste amount:		36	POUNDS	TSD	2014		
F003	Spent non−halogenated solvents						
D001	Solid waste that exhibits the characteristic of ignitability						
D011	Silver						

NYS DEC Manifested Waste Transactions for NYD980536593 continued −−− see previous page

WASTE CODE	WASTE DESCRIPTION	WASTE AMOUNT	WASTE UNITS	TRANSACTION TYPE	YEAR	HISTORIC MAXIMUM AMOUNT	HISTORIC MAXIMUM YEAR
F005	Spent non−halogenated solvents						
D002	Solid waste that exhibits the characteristic of corrosivity						
More than one waste code was reported for the following waste amount:		600	POUNDS	TSD	2014		
F003	Spent non−halogenated solvents						
D001	Solid waste that exhibits the characteristic of ignitability						
D035	Methyl ethyl ketone						
F005	Spent non−halogenated solvents						
More than one waste code was reported for the following waste amount:		47	POUNDS	TSD	2014		
F003	Spent non−halogenated solvents						
D001	Solid waste that exhibits the characteristic of ignitability						
U162	Methyl methacrylate (I,T)						
D002	Solid waste that exhibits the characteristic of corrosivity						
More than one waste code was reported for the following waste amount:		25	POUNDS	TSD	2014		
F003	Spent non−halogenated solvents						
D002	Solid waste that exhibits the characteristic of corrosivity						
D001	Solid waste that exhibits the characteristic of ignitability						
D035	Methyl ethyl ketone						
More than one waste code was reported for the following waste amount:		40	POUNDS	TSD	2014		
F003	Spent non−halogenated solvents						
D002	Solid waste that exhibits the characteristic of corrosivity						
D001	Solid waste that exhibits the characteristic of ignitability						
D039	Tetrachloroethylene						
More than one waste code was reported for the following waste amount:		30	POUNDS	TSD	2014		
F003	Spent non−halogenated solvents						
U196	Pyridine						
D002	Solid waste that exhibits the characteristic of corrosivity						
F005	Spent non−halogenated solvents						
D001	Solid waste that exhibits the characteristic of ignitability						
More than one waste code was reported for the following waste amount:		22	POUNDS	TSD	2014		
F003	Spent non−halogenated solvents						
U239	Xylene (I)						
U003	Acetonitrile (I,T)						
D001	Solid waste that exhibits the characteristic of ignitability						

NYS DEC Manifested Waste Transactions for NYD980536593 continued −−−

WASTE CODE	WASTE DESCRIPTION	WASTE AMOUNT	WASTE UNITS	TRANSACTION TYPE	YEAR	HISTORIC MAXIMUM AMOUNT	HISTORIC MAXIMUM YEAR
More than one waste code was reported for the following waste amount:		22	POUNDS	TSD	2014		
F003	Spent non−halogenated solvents						
U239	Xylene (I)						
U154	Methanol (I)						
D001	Solid waste that exhibits the characteristic of ignitability						
More than one waste code was reported for the following waste amount:		10	POUNDS	TSD	2014		
P001	2H−1−Benzopyran−2−one, 4−hydroxy−3−(3−oxo−1−phenylbutyl)−, & salts, when present						
P012	Arsenic oxide As2O3						
More than one waste code was reported for the following waste amount:		40	POUNDS	TSD	2014		
P042	1,2−Benzenediol, 4−((1−hydroxy−2−(methylamino)ethyl)						
D001	Solid waste that exhibits the characteristic of ignitability						
More than one waste code was reported for the following waste amount:		52	POUNDS	TSD	2014		
U007	Acrylamide						
D022	Chloroform						
U044	Chloroform						
More than one waste code was reported for the following waste amount:		150	POUNDS	TSD	2014		
U010	Mitomycin C						
U058	2H−1,3,2−Oxazaphosphorin−2−amine, N,N−bis(2−chloroethyl)tetrahydro−, 2−oxide						
U089	Diethylstilbesterol						
U035	Chlorambucil						
U059	5,12−Naphthacenedione, 8−acetyl−10−((3−amino−2,3,6−trideoxy)−						
More than one waste code was reported for the following waste amount:		25	POUNDS	TSD	2014		
U052	Cresol (Cresylic acid)						
D024	m−Cresol						
More than one waste code was reported for the following waste amount:		75	POUNDS	TSD	2014		
U058	2H−1,3,2−Oxazaphosphorin−2−amine, N,N−bis(2−chloroethyl)tetrahydro−, 2−oxide						
U010	Mitomycin C						
More than one waste code was reported for the following waste amount:		22	POUNDS	TSD	2014		
U071	m−Dichlorobenzene						
U080	Methane, dichloro−						
More than one waste code was reported for the following waste amount:		22	POUNDS	TSD	2014		
U080	Methane, dichloro−						

NYS DEC Manifested Waste Transactions for NYD980536593 continued −−− see previous page

WASTE CODE	WASTE DESCRIPTION	WASTE AMOUNT	WASTE UNITS	TRANSACTION TYPE	YEAR	HISTORIC MAXIMUM AMOUNT	HISTORIC MAXIMUM YEAR
D011	Silver						
More than one waste code was reported for the following waste amount:		138	POUNDS	TSD	2014		
U118	Ethyl methacrylate						
D001	Solid waste that exhibits the characteristic of ignitability						
More than one waste code was reported for the following waste amount:		15	POUNDS	TSD	2014		
U122	Formaldehyde						
D004	Arsenic						
D002	Solid waste that exhibits the characteristic of corrosivity						
More than one waste code was reported for the following waste amount:		240	POUNDS	TSD	2014		
U122	Formaldehyde						
U154	Methanol (I)						
More than one waste code was reported for the following waste amount:		50	POUNDS	TSD	2014		
U204	Selenious acid						
D010	Selenium						
More than one waste code was reported for the following waste amount:		3	POUNDS	TSD	2014		
U205	Selenium sulfide SeS2 (R,T)						
D010	Selenium						
More than one waste code was reported for the following waste amount:		1	POUNDS	TSD	2014		
U404	Ethanamine, N,N−diethyl (OR) Triethylamine						
D001	Solid waste that exhibits the characteristic of ignitability						
More than one waste code was reported for the following waste amount:		50	POUNDS	TSD	2014		
D001	Solid waste that exhibits the characteristic of ignitability						
D007	Chromium						
D009	Mercury						
D005	Barium						
D008	Lead						
More than one waste code was reported for the following waste amount:		0.01	POUNDS	TSD	2014		
D001	Solid waste that exhibits the characteristic of ignitability						
P105	Sodium azide						
More than one waste code was reported for the following waste amount:		1	POUNDS	TSD	2014		
D001	Solid waste that exhibits the characteristic of ignitability						

NYS DEC Manifested Waste Transactions for NYD980536593 continued −−− see previous page

WASTE CODE	WASTE DESCRIPTION	WASTE AMOUNT	WASTE UNITS	TRANSACTION TYPE	YEAR	HISTORIC MAXIMUM AMOUNT	HISTORIC MAXIMUM YEAR
U138	Methane, iodo−						
More than one waste code was reported for the following waste amount:		35	POUNDS	TSD	2014		
D002	Solid waste that exhibits the characteristic of corrosivity						
D010	Selenium						
D006	Cadmium						
More than one waste code was reported for the following waste amount:		7	POUNDS	TSD	2014		
D003	Solid waste that exhibits the characteristic of reactivity						
P081	Nitroglycerine (R)						
More than one waste code was reported for the following waste amount:		0.44	POUNDS	TSD	2014		
D003	Solid waste that exhibits the characteristic of reactivity						
P104	Silver cyanide						
P030	Cyanides (soluble cyanide salts), not otherwise specified						
D011	Silver						
More than one waste code was reported for the following waste amount:		41	POUNDS	TSD	2014		
D003	Solid waste that exhibits the characteristic of reactivity						
U196	Pyridine						
D002	Solid waste that exhibits the characteristic of corrosivity						
F003	Spent non−halogenated solvents						
D001	Solid waste that exhibits the characteristic of ignitability						
More than one waste code was reported for the following waste amount:		27	POUNDS	TSD	2014		
D007	Chromium						
D011	Silver						
D010	Selenium						
More than one waste code was reported for the following waste amount:		40	POUNDS	TSD	2014		
D010	Selenium						
F003	Spent non−halogenated solvents						
More than one waste code was reported for the following waste amount:		800	POUNDS	TSD	2014		
F002	Spent halogenated solvents						
D001	Solid waste that exhibits the characteristic of ignitability						
D008	Lead						
D010	Selenium						
F005	Spent non−halogenated solvents						

NYS DEC Manifested Waste Transactions for NYD980536593 continued −−−

WASTE CODE	WASTE DESCRIPTION	WASTE AMOUNT	WASTE UNITS	TRANSACTION TYPE	YEAR	HISTORIC MAXIMUM AMOUNT	HISTORIC MAXIMUM YEAR
More than one waste code was reported for the following waste amount:		225	KILOGRAMS	TSD	2014		
F002	Spent halogenated solvents						
F005	Spent non−halogenated solvents						
F003	Spent non−halogenated solvents						
D001	Solid waste that exhibits the characteristic of ignitability						
B007	Other PCB Wastes including contaminated soil, solids, sludges, clothing, etc.						
More than one waste code was reported for the following waste amount:		58	POUNDS	TSD	2014		
F003	Spent non−halogenated solvents						
D001	Solid waste that exhibits the characteristic of ignitability						
D006	Cadmium						
F005	Spent non−halogenated solvents						
D002	Solid waste that exhibits the characteristic of corrosivity						
More than one waste code was reported for the following waste amount:		29	POUNDS	TSD	2014		
F003	Spent non−halogenated solvents						
U239	Xylene (I)						
D038	Pyridine						
U196	Pyridine						
D001	Solid waste that exhibits the characteristic of ignitability						
More than one waste code was reported for the following waste amount:		2	POUNDS	TSD	2014		
F005	Spent non−halogenated solvents						
D001	Solid waste that exhibits the characteristic of ignitability						
U122	Formaldehyde						
D002	Solid waste that exhibits the characteristic of corrosivity						
More than one waste code was reported for the following waste amount:		33	POUNDS	TSD	2014		
F005	Spent non−halogenated solvents						
D002	Solid waste that exhibits the characteristic of corrosivity						
D001	Solid waste that exhibits the characteristic of ignitability						
D018	BENZENE						
More than one waste code was reported for the following waste amount:		1	POUNDS	TSD	2014		
F005	Spent non−halogenated solvents						
D009	Mercury						
D001	Solid waste that exhibits the characteristic of ignitability						
More than one waste code was reported for the following waste amount:		9	POUNDS	TSD	2014		
U010	Mitomycin C						

NYS DEC Manifested Waste Transactions for NYD980536593 continued −−− see previous page

WASTE CODE	WASTE DESCRIPTION	WASTE AMOUNT	WASTE UNITS	TRANSACTION TYPE	YEAR	HISTORIC MAXIMUM AMOUNT	HISTORIC MAXIMUM YEAR
U058	2H−1,3,2−Oxazaphosphorin−2−amine, N,N−bis(2−chloroethyl)tetrahydro−, 2−oxide						
U059	5,12−Naphthacenedione, 8−acetyl−10−((3−amino−2,3,6−trideoxy)−						
U150	L−Phenylalanine						
U206	Glucopyranose, 2−deoxy−2−(3−methyl−3−nitrosoureido)−, D−						
More than one waste code was reported for the following waste amount:		2	POUNDS	TSD	2014		
U058	2H−1,3,2−Oxazaphosphorin−2−amine, N,N−bis(2−chloroethyl)tetrahydro−, 2−oxide						
U188	Phenol						
More than one waste code was reported for the following waste amount:		27	POUNDS	TSD	2014		
U122	Formaldehyde						
D002	Solid waste that exhibits the characteristic of corrosivity						
U123	Formic acid (C,T)						
More than one waste code was reported for the following waste amount:		60	POUNDS	TSD	2014		
U159	2−Butanone (I,T)						
D002	Solid waste that exhibits the characteristic of corrosivity						
D001	Solid waste that exhibits the characteristic of ignitability						
D035	Methyl ethyl ketone						
More than one waste code was reported for the following waste amount:		22	POUNDS	TSD	2014		
U236	2,7−Naphthalenedisulfonic acid, 3,3−((3,3−dimethyl(1,1−biphen						
D022	Chloroform						
More than one waste code was reported for the following waste amount:		698	POUNDS	TSD	2014		
D001	Solid waste that exhibits the characteristic of ignitability						
U205	Selenium sulfide SeS2 (R,T)						
D024	m−Cresol						
More than one waste code was reported for the following waste amount:		2	POUNDS	TSD	2014		
D002	Solid waste that exhibits the characteristic of corrosivity						
D007	Chromium						
D010	Selenium						
D006	Cadmium						
D008	Lead						
More than one waste code was reported for the following waste amount:		3	POUNDS	TSD	2014		
D002	Solid waste that exhibits the characteristic of corrosivity						
D038	Pyridine						
D011	Silver						

NYS DEC Manifested Waste Transactions for NYD980536593 continued −−−

WASTE CODE	WASTE DESCRIPTION	WASTE AMOUNT	WASTE UNITS	TRANSACTION TYPE	YEAR	HISTORIC MAXIMUM AMOUNT	HISTORIC MAXIMUM YEAR
More than one waste code was reported for the following waste amount:		42	POUNDS	TSD	2014		
D003	Solid waste that exhibits the characteristic of reactivity						
D007	Chromium						
D002	Solid waste that exhibits the characteristic of corrosivity						
D008	Lead						
More than one waste code was reported for the following waste amount:		890	POUNDS	TSD	2014		
D039	Tetrachloroethylene						
D040	Trichlorethylene						
F001	Spent halogenated solvents used in degreasing						
F002	Spent halogenated solvents						
More than one waste code was reported for the following waste amount:		5	POUNDS	TSD	2014		
F002	Spent halogenated solvents						
D001	Solid waste that exhibits the characteristic of ignitability						
U037	Chlorobenzene						
D021	Chlorbenzene						
More than one waste code was reported for the following waste amount:		14	POUNDS	TSD	2014		
F002	Spent halogenated solvents						
D007	Chromium						
D010	Selenium						
D006	Cadmium						
D008	Lead						
More than one waste code was reported for the following waste amount:		30	POUNDS	TSD	2014		
F002	Spent halogenated solvents						
D022	Chloroform						
D001	Solid waste that exhibits the characteristic of ignitability						
More than one waste code was reported for the following waste amount:		1500	POUNDS	TSD	2014		
F003	Spent non−halogenated solvents						
D001	Solid waste that exhibits the characteristic of ignitability						
D008	Lead						
F005	Spent non−halogenated solvents						
D010	Selenium						
More than one waste code was reported for the following waste amount:		18	POUNDS	TSD	2014		
F003	Spent non−halogenated solvents						
D001	Solid waste that exhibits the characteristic of ignitability						

NYS DEC Manifested Waste Transactions for NYD980536593 continued −−− see previous page

WASTE CODE	WASTE DESCRIPTION	WASTE AMOUNT	WASTE UNITS	TRANSACTION TYPE	YEAR	HISTORIC MAXIMUM AMOUNT	HISTORIC MAXIMUM YEAR
U117	Ethane, 1,1−oxybis−(I)						
D022	Chloroform						
More than one waste code was reported for the following waste amount:		200	POUNDS	TSD	2014		
F003	Spent non−halogenated solvents						
U154	Methanol (I)						
U003	Acetonitrile (I,T)						
D001	Solid waste that exhibits the characteristic of ignitability						
More than one waste code was reported for the following waste amount:		26	POUNDS	TSD	2014		
U147	Maleic anhydride						
D002	Solid waste that exhibits the characteristic of corrosivity						
More than one waste code was reported for the following waste amount:		10	POUNDS	TSD	2014		
U188	Phenol						
D002	Solid waste that exhibits the characteristic of corrosivity						
More than one waste code was reported for the following waste amount:		10	POUNDS	TSD	2014		
U193	1,2−Oxathiolane, 2,2−dioxide						
D001	Solid waste that exhibits the characteristic of ignitability						
More than one waste code was reported for the following waste amount:		700	POUNDS	TSD	2014		
D001	Solid waste that exhibits the characteristic of ignitability						
D007	Chromium						
D009	Mercury						
D011	Silver						
D024	m−Cresol						
More than one waste code was reported for the following waste amount:		73	POUNDS	TSD	2014		
D001	Solid waste that exhibits the characteristic of ignitability						
D008	Lead						
D005	Barium						
D035	Methyl ethyl ketone						
More than one waste code was reported for the following waste amount:		28	POUNDS	TSD	2014		
D003	Solid waste that exhibits the characteristic of reactivity						
U007	Acrylamide						
U044	Chloroform						
F002	Spent halogenated solvents						
U012	Aniline (I,T)						

NYS DEC Manifested Waste Transactions for NYD980536593 continued −−−

WASTE CODE	WASTE DESCRIPTION	WASTE AMOUNT	WASTE UNITS	TRANSACTION TYPE	YEAR	HISTORIC MAXIMUM AMOUNT	HISTORIC MAXIMUM YEAR
More than one waste code was reported for the following waste amount:		65	POUNDS	TSD	2014		
D008	Lead						
D011	Silver						
D009	Mercury						
More than one waste code was reported for the following waste amount:		802	POUNDS	TSD	2014		
F001	Spent halogenated solvents used in degreasing						
U080	Methane, dichloro−						
F002	Spent halogenated solvents						
D002	Solid waste that exhibits the characteristic of corrosivity						
More than one waste code was reported for the following waste amount:		30	POUNDS	TSD	2014		
F002	Spent halogenated solvents						
D001	Solid waste that exhibits the characteristic of ignitability						
D021	Chlorbenzene						
F003	Spent non−halogenated solvents						
D002	Solid waste that exhibits the characteristic of corrosivity						
More than one waste code was reported for the following waste amount:		29	POUNDS	TSD	2014		
F002	Spent halogenated solvents						
D007	Chromium						
D002	Solid waste that exhibits the characteristic of corrosivity						
More than one waste code was reported for the following waste amount:		34	POUNDS	TSD	2014		
F002	Spent halogenated solvents						
F005	Spent non−halogenated solvents						
D001	Solid waste that exhibits the characteristic of ignitability						
F003	Spent non−halogenated solvents						
U220	Toluene						
More than one waste code was reported for the following waste amount:		350	POUNDS	TSD	2014		
F002	Spent halogenated solvents						
F005	Spent non−halogenated solvents						
U239	Xylene (I)						
F003	Spent non−halogenated solvents						
U154	Methanol (I)						
More than one waste code was reported for the following waste amount:		27	POUNDS	TSD	2014		
F002	Spent halogenated solvents						
U003	Acetonitrile (I,T)						

NYS DEC Manifested Waste Transactions for NYD980536593 continued −−− see previous page

WASTE CODE	WASTE DESCRIPTION	WASTE AMOUNT	WASTE UNITS	TRANSACTION TYPE	YEAR	HISTORIC MAXIMUM AMOUNT	HISTORIC MAXIMUM YEAR
D002	Solid waste that exhibits the characteristic of corrosivity						
F003	Spent non−halogenated solvents						
D001	Solid waste that exhibits the characteristic of ignitability						
More than one waste code was reported for the following waste amount:		14	POUNDS	TSD	2014		
F003	Spent non−halogenated solvents						
D001	Solid waste that exhibits the characteristic of ignitability						
U213	Furan, tetrahydro−(I)						
D002	Solid waste that exhibits the characteristic of corrosivity						
More than one waste code was reported for the following waste amount:		1	POUNDS	TSD	2014		
F003	Spent non−halogenated solvents						
D002	Solid waste that exhibits the characteristic of corrosivity						
D001	Solid waste that exhibits the characteristic of ignitability						
D009	Mercury						
More than one waste code was reported for the following waste amount:		70	POUNDS	TSD	2014		
F003	Spent non−halogenated solvents						
U154	Methanol (I)						
D001	Solid waste that exhibits the characteristic of ignitability						
F005	Spent non−halogenated solvents						
U239	Xylene (I)						
More than one waste code was reported for the following waste amount:		1	POUNDS	TSD	2014		
P067	Aziridine, 2−methyl−						
D001	Solid waste that exhibits the characteristic of ignitability						
More than one waste code was reported for the following waste amount:		40	POUNDS	TSD	2014		
U002	2−Propanone (I)						
D001	Solid waste that exhibits the characteristic of ignitability						
U031	n−Butyl alcohol (I)						
More than one waste code was reported for the following waste amount:		5	POUNDS	TSD	2014		
U002	2−Propanone (I)						
U035	Chlorambucil						
U058	2H−1,3,2−Oxazaphosphorin−2−amine, N,N−bis(2−chloroethyl)tetrahydro−, 2−oxide						
U010	Mitomycin C						
U044	Chloroform						
U059	5,12−Naphthacenedione, 8−acetyl−10−((3−amino−2,3,6−trideoxy)−						

NYS DEC Manifested Waste Transactions for NYD980536593 continued −−−

WASTE CODE	WASTE DESCRIPTION	WASTE AMOUNT	WASTE UNITS	TRANSACTION TYPE	YEAR	HISTORIC MAXIMUM AMOUNT	HISTORIC MAXIMUM YEAR
More than one waste code was reported for the following waste amount:		29	POUNDS	TSD	2014		
U044	Chloroform						
D022	Chloroform						
D007	Chromium						
More than one waste code was reported for the following waste amount:		200	POUNDS	TSD	2014		
U080	Methane, dichloro−						
U154	Methanol (I)						
U205	Selenium sulfide SeS2 (R,T)						
U129	Lindane						
U165	Naphthalene						
D001	Solid waste that exhibits the characteristic of ignitability						
More than one waste code was reported for the following waste amount:		20	POUNDS	TSD	2014		
U188	Phenol						
D008	Lead						
More than one waste code was reported for the following waste amount:		1	POUNDS	TSD	2014		
D001	Solid waste that exhibits the characteristic of ignitability						
D011	Silver						
D003	Solid waste that exhibits the characteristic of reactivity						
More than one waste code was reported for the following waste amount:		261	POUNDS	TSD	2014		
D001	Solid waste that exhibits the characteristic of ignitability						
D018	BENZENE						
D005	Barium						
D035	Methyl ethyl ketone						
More than one waste code was reported for the following waste amount:		200	POUNDS	TSD	2014		
D001	Solid waste that exhibits the characteristic of ignitability						
D035	Methyl ethyl ketone						
D008	Lead						
D007	Chromium						
More than one waste code was reported for the following waste amount:		144	POUNDS	TSD	2014		
D002	Solid waste that exhibits the characteristic of corrosivity						
D008	Lead						
D004	Arsenic						
D011	Silver						

NYS DEC Manifested Waste Transactions for NYD980536593 continued −−−

WASTE CODE	WASTE DESCRIPTION	WASTE AMOUNT	WASTE UNITS	TRANSACTION TYPE	YEAR	HISTORIC MAXIMUM AMOUNT	HISTORIC MAXIMUM YEAR
More than one waste code was reported for the following waste amount:		2	POUNDS	TSD	2014		
D003	Solid waste that exhibits the characteristic of reactivity						
D001	Solid waste that exhibits the characteristic of ignitability						
P031	Cyanogen						
More than one waste code was reported for the following waste amount:		4	POUNDS	TSD	2014		
D003	Solid waste that exhibits the characteristic of reactivity						
D002	Solid waste that exhibits the characteristic of corrosivity						
P105	Sodium azide						
More than one waste code was reported for the following waste amount:		86	POUNDS	TSD	2014		
F003	Spent non−halogenated solvents						
D001	Solid waste that exhibits the characteristic of ignitability						
D004	Arsenic						
F005	Spent non−halogenated solvents						
D002	Solid waste that exhibits the characteristic of corrosivity						
More than one waste code was reported for the following waste amount:		18	POUNDS	TSD	2014		
F003	Spent non−halogenated solvents						
U077	Ethylene dichloride						
D028	1,2−Dichloroethane						
F005	Spent non−halogenated solvents						
D001	Solid waste that exhibits the characteristic of ignitability						
More than one waste code was reported for the following waste amount:		22	POUNDS	TSD	2014		
U044	Chloroform						
D022	Chloroform						
U071	m−Dichlorobenzene						
More than one waste code was reported for the following waste amount:		3	POUNDS	TSD	2014		
U070	Benzene, 1,2−dichloro−						
U210	Tetrachloroethylene						
More than one waste code was reported for the following waste amount:		8	POUNDS	TSD	2014		
U205	Selenium sulfide SeS2 (R,T)						
D024	m−Cresol						
D010	Selenium						
More than one waste code was reported for the following waste amount:		105	POUNDS	TSD	2014		
F003	Spent non−halogenated solvents						

NYS DEC Manifested Waste Transactions for NYD980536593 continued −−− see previous page

WASTE CODE	WASTE DESCRIPTION	WASTE AMOUNT	WASTE UNITS	TRANSACTION TYPE	YEAR	HISTORIC MAXIMUM AMOUNT	HISTORIC MAXIMUM YEAR
D001	Solid waste that exhibits the characteristic of ignitability						
D022	Chloroform						
U154	Methanol (I)						
D002	Solid waste that exhibits the characteristic of corrosivity						
More than one waste code was reported for the following waste amount:		31	POUNDS	TSD	2014		
F003	Spent non−halogenated solvents						
D001	Solid waste that exhibits the characteristic of ignitability						
U108	1,4−Diethyleneoxide						
More than one waste code was reported for the following waste amount:		148	POUNDS	TSD	2014		
F003	Spent non−halogenated solvents						
U002	2−Propanone (I)						
U220	Toluene						
F005	Spent non−halogenated solvents						
U154	Methanol (I)						
More than one waste code was reported for the following waste amount:		60	POUNDS	TSD	2014		
D001	Solid waste that exhibits the characteristic of ignitability						
D007	Chromium						
D009	Mercury						
D002	Solid waste that exhibits the characteristic of corrosivity						
D008	Lead						
More than one waste code was reported for the following waste amount:		3600	POUNDS	TSD	2014		
D001	Solid waste that exhibits the characteristic of ignitability						
F003	Spent non−halogenated solvents						
D010	Selenium						
F005	Spent non−halogenated solvents						
D008	Lead						
More than one waste code was reported for the following waste amount:		16	POUNDS	TSD	2014		
D003	Solid waste that exhibits the characteristic of reactivity						
U006	Acetyl chloride (C,R,T)						
U117	Ethane, 1,1−oxybis−(I)						
F003	Spent non−halogenated solvents						
U108	1,4−Diethyleneoxide						
More than one waste code was reported for the following waste amount:		255	POUNDS	TSD	2014		
F002	Spent halogenated solvents						

NYS DEC Manifested Waste Transactions for NYD980536593 continued −−− see previous page

WASTE CODE	WASTE DESCRIPTION	WASTE AMOUNT	WASTE UNITS	TRANSACTION TYPE	YEAR	HISTORIC MAXIMUM AMOUNT	HISTORIC MAXIMUM YEAR
D005	Barium						
D007	Chromium						
D004	Arsenic						
D006	Cadmium						
More than one waste code was reported for the following waste amount:		60	POUNDS	TSD	2014		
F003	Spent non−halogenated solvents						
U003	Acetonitrile (I,T)						
U196	Pyridine						
F005	Spent non−halogenated solvents						
U108	1,4−Diethyleneoxide						
More than one waste code was reported for the following waste amount:		5	POUNDS	TSD	2014		
P001	2H−1−Benzopyran−2−one, 4−hydroxy−3−(3−oxo−1−phenylbutyl)−, & salts, when present						
P042	1,2−Benzenediol, 4−((1−hydroxy−2−(methylamino)ethyl)						
P075	Nicotine, & salts						
P081	Nitroglycerine (R)						
P188	Benzoic acid (OR) Physostigmine salicylate						
More than one waste code was reported for the following waste amount:		19	POUNDS	TSD	2014		
U007	Acrylamide						
U188	Phenol						
D022	Chloroform						
U044	Chloroform						
D011	Silver						
More than one waste code was reported for the following waste amount:		32	POUNDS	TSD	2014		
U010	Mitomycin C						
U059	5,12−Naphthacenedione, 8−acetyl−10−((3−amino−2,3,6−trideoxy)−						
U205	Selenium sulfide SeS2 (R,T)						
U058	2H−1,3,2−Oxazaphosphorin−2−amine, N,N−bis(2−chloroethyl)tetrahydro−, 2−oxide						
U150	L−Phenylalanine						
More than one waste code was reported for the following waste amount:		20	POUNDS	TSD	2014		
U011	Amitrole						
U188	Phenol						
U044	Chloroform						
D022	Chloroform						

NYS DEC Manifested Waste Transactions for NYD980536593 continued −−−

WASTE CODE	WASTE DESCRIPTION	WASTE AMOUNT	WASTE UNITS	TRANSACTION TYPE	YEAR	HISTORIC MAXIMUM AMOUNT	HISTORIC MAXIMUM YEAR
More than one waste code was reported for the following waste amount:		22	POUNDS	TSD	2014		
U044	Chloroform						
D006	Cadmium						
U188	Phenol						
D022	Chloroform						
More than one waste code was reported for the following waste amount:		20	POUNDS	TSD	2014		
U080	Methane, dichloro−						
D022	Chloroform						
U188	Phenol						
More than one waste code was reported for the following waste amount:		5	POUNDS	TSD	2014		
U125	2−Furancarboxaldehyde (I)						
D001	Solid waste that exhibits the characteristic of ignitability						
U218	Thioacetamide						
More than one waste code was reported for the following waste amount:		28	POUNDS	TSD	2014		
U162	Methyl methacrylate (I,T)						
D001	Solid waste that exhibits the characteristic of ignitability						
U213	Furan, tetrahydro−(I)						
More than one waste code was reported for the following waste amount:		11	POUNDS	TSD	2014		
U188	Phenol						
D022	Chloroform						
U236	2,7−Naphthalenedisulfonic acid, 3,3−((3,3−dimethyl(1,1−biphen						
More than one waste code was reported for the following waste amount:		1200	POUNDS	TSD	2014		
D001	Solid waste that exhibits the characteristic of ignitability						
F002	Spent halogenated solvents						
D003	Solid waste that exhibits the characteristic of reactivity						
More than one waste code was reported for the following waste amount:		500	KILOGRAMS	TSD	2014		
D004	Arsenic						
D006	Cadmium						
D005	Barium						
D007	Chromium						
B007	Other PCB Wastes including contaminated soil, solids, sludges, clothing, etc.						
More than one waste code was reported for the following waste amount:		600	POUNDS	TSD	2014		
D004	Arsenic						

NYS DEC Manifested Waste Transactions for NYD980536593 continued −−− see previous page

WASTE CODE	WASTE DESCRIPTION	WASTE AMOUNT	WASTE UNITS	TRANSACTION TYPE	YEAR	HISTORIC MAXIMUM AMOUNT	HISTORIC MAXIMUM YEAR
D006	Cadmium						
D005	Barium						
D007	Chromium						
B007	Other PCB Wastes including contaminated soil, solids, sludges, clothing, etc.						
More than one waste code was reported for the following waste amount:		256	POUNDS	TSD	2014		
F002	Spent halogenated solvents						
D001	Solid waste that exhibits the characteristic of ignitability						
F003	Spent non−halogenated solvents						
D011	Silver						
More than one waste code was reported for the following waste amount:		124	POUNDS	TSD	2014		
F002	Spent halogenated solvents						
F004	Spent non−halogenated solvents						
U019	Benzene (I,T)						
F003	Spent non−halogenated solvents						
F005	Spent non−halogenated solvents						
U052	Cresol (Cresylic acid)						
More than one waste code was reported for the following waste amount:		50	POUNDS	TSD	2014		
F003	Spent non−halogenated solvents						
U213	Furan, tetrahydro−(I)						
D002	Solid waste that exhibits the characteristic of corrosivity						
U117	Ethane, 1,1−oxybis−(I)						
D001	Solid waste that exhibits the characteristic of ignitability						
More than one waste code was reported for the following waste amount:		30	POUNDS	TSD	2014		
U035	Chlorambucil						
U058	2H−1,3,2−Oxazaphosphorin−2−amine, N,N−bis(2−chloroethyl)tetrahydro−, 2−oxide						
U059	5,12−Naphthacenedione, 8−acetyl−10−((3−amino−2,3,6−trideoxy)−						
U150	L−Phenylalanine						
U206	Glucopyranose, 2−deoxy−2−(3−methyl−3−nitrosoureido)−, D−						
More than one waste code was reported for the following waste amount:		39	POUNDS	TSD	2014		
U188	Phenol						
D022	Chloroform						
D004	Arsenic						
More than one waste code was reported for the following waste amount:		800	POUNDS	TSD	2014		
D001	Solid waste that exhibits the characteristic of ignitability						

NYS DEC Manifested Waste Transactions for NYD980536593 continued −−− see previous page

WASTE CODE	WASTE DESCRIPTION	WASTE AMOUNT	WASTE UNITS	TRANSACTION TYPE	YEAR	HISTORIC MAXIMUM AMOUNT	HISTORIC MAXIMUM YEAR
F003	Spent non−halogenated solvents						
F005	Spent non−halogenated solvents						
D005	Barium						
More than one waste code was reported for the following waste amount:		49	POUNDS	TSD	2014		
D004	Arsenic						
D008	Lead						
D006	Cadmium						
D009	Mercury						
More than one waste code was reported for the following waste amount:		820	POUNDS	TSD	2014		
F002	Spent halogenated solvents						
F005	Spent non−halogenated solvents						
U112	Acetic acid ethyl ester (I)						
F003	Spent non−halogenated solvents						
U002	2−Propanone (I)						
More than one waste code was reported for the following waste amount:		63	POUNDS	TSD	2014		
U279	Carbaryl (OR) 1−Naphthalenol, methylcarbamate						
D016	2,4−D, (2,4−Dichlorophenoxyacetic acid).						
More than one waste code was reported for the following waste amount:		550	POUNDS	TSD	2014		
F002	Spent halogenated solvents						
D005	Barium						
D008	Lead						
F005	Spent non−halogenated solvents						
D007	Chromium						
More than one waste code was reported for the following waste amount:		5	POUNDS	TSD	2014		
D001	Solid waste that exhibits the characteristic of ignitability						
D008	Lead						
D003	Solid waste that exhibits the characteristic of reactivity						
More than one waste code was reported for the following waste amount:		15	POUNDS	TSD	2014		
D001	Solid waste that exhibits the characteristic of ignitability						
D011	Silver						
D006	Cadmium						
More than one waste code was reported for the following waste amount:		11	POUNDS	TSD	2014		
D001	Solid waste that exhibits the characteristic of ignitability						

NYS DEC Manifested Waste Transactions for NYD980536593 continued −−− see previous page

WASTE CODE	WASTE DESCRIPTION	WASTE AMOUNT	WASTE UNITS	TRANSACTION TYPE	YEAR	HISTORIC MAXIMUM AMOUNT	HISTORIC MAXIMUM YEAR
D035	Methyl ethyl ketone						
D010	Selenium						
More than one waste code was reported for the following waste amount:		210	POUNDS	TSD	2014		
D001	Solid waste that exhibits the characteristic of ignitability						
U035	Chlorambucil						
U058	2H−1,3,2−Oxazaphosphorin−2−amine, N,N−bis(2−chloroethyl)tetrahydro−, 2−oxide						
U010	Mitomycin C						
U205	Selenium sulfide SeS2 (R,T)						
More than one waste code was reported for the following waste amount:		60	POUNDS	TSD	2014		
D003	Solid waste that exhibits the characteristic of reactivity						
D002	Solid waste that exhibits the characteristic of corrosivity						
D007	Chromium						
D001	Solid waste that exhibits the characteristic of ignitability						
D006	Cadmium						
More than one waste code was reported for the following waste amount:		20	POUNDS	TSD	2014		
D003	Solid waste that exhibits the characteristic of reactivity						
U002	2−Propanone (I)						
D002	Solid waste that exhibits the characteristic of corrosivity						
F003	Spent non−halogenated solvents						
D001	Solid waste that exhibits the characteristic of ignitability						
More than one waste code was reported for the following waste amount:		43	POUNDS	TSD	2014		
F003	Spent non−halogenated solvents						
D006	Cadmium						
D001	Solid waste that exhibits the characteristic of ignitability						
More than one waste code was reported for the following waste amount:		200	POUNDS	TSD	2014		
F005	Spent non−halogenated solvents						
D002	Solid waste that exhibits the characteristic of corrosivity						
D001	Solid waste that exhibits the characteristic of ignitability						
D035	Methyl ethyl ketone						
More than one waste code was reported for the following waste amount:		6	POUNDS	TSD	2014		
U007	Acrylamide						
D008	Lead						
U044	Chloroform						
D022	Chloroform						

NYS DEC Manifested Waste Transactions for NYD980536593 continued −−−

WASTE CODE	WASTE DESCRIPTION	WASTE AMOUNT	WASTE UNITS	TRANSACTION TYPE	YEAR	HISTORIC MAXIMUM AMOUNT	HISTORIC MAXIMUM YEAR
More than one waste code was reported for the following waste amount:		40	POUNDS	TSD	2014		
U010	Mitomycin C						
U058	2H−1,3,2−Oxazaphosphorin−2−amine, N,N−bis(2−chloroethyl)tetrahydro−, 2−oxide						
U208	1,1,1,2−Tetrachloroethane						
More than one waste code was reported for the following waste amount:		979	POUNDS	TSD	2014		
U159	2−Butanone (I,T)						
D001	Solid waste that exhibits the characteristic of ignitability						
U220	Toluene						
D035	Methyl ethyl ketone						
More than one waste code was reported for the following waste amount:		20	POUNDS	TSD	2014		
U196	Pyridine						
D001	Solid waste that exhibits the characteristic of ignitability						
U239	Xylene (I)						
D038	Pyridine						
More than one waste code was reported for the following waste amount:		5	POUNDS	TSD	2014		
F002	Spent halogenated solvents						
F005	Spent non−halogenated solvents						
D012	Endrin(1,2,3,4,10,10−hexachloro−1,7−epoxy− 1,4,4a,5,6,7,8,8a−octahydro−1,4−endo,						
F003	Spent non−halogenated solvents						
D001	Solid waste that exhibits the characteristic of ignitability						
More than one waste code was reported for the following waste amount:		440	POUNDS	TSD	2014		
P042	1,2−Benzenediol, 4−((1−hydroxy−2−(methylamino)ethyl)						
P081	Nitroglycerine (R)						
U010	Mitomycin C						
U035	Chlorambucil						
U058	2H−1,3,2−Oxazaphosphorin−2−amine, N,N−bis(2−chloroethyl)tetrahydro−, 2−oxide						
More than one waste code was reported for the following waste amount:		400	POUNDS	TSD	2014		
D001	Solid waste that exhibits the characteristic of ignitability						
D035	Methyl ethyl ketone						
U058	2H−1,3,2−Oxazaphosphorin−2−amine, N,N−bis(2−chloroethyl)tetrahydro−, 2−oxide						
U150	L−Phenylalanine						
U205	Selenium sulfide SeS2 (R,T)						
More than one waste code was reported for the following waste amount:		1200	POUNDS	TSD	2014		
F003	Spent non−halogenated solvents						

NYS DEC Manifested Waste Transactions for NYD980536593 continued −−− see previous page

WASTE CODE	WASTE DESCRIPTION	WASTE AMOUNT	WASTE UNITS	TRANSACTION TYPE	YEAR	HISTORIC MAXIMUM AMOUNT	HISTORIC MAXIMUM YEAR
D010	Selenium						
F005	Spent non−halogenated solvents						
More than one waste code was reported for the following waste amount:		24	POUNDS	TSD	2014		
U012	Aniline (I,T)						
U188	Phenol						
U044	Chloroform						
D022	Chloroform						
More than one waste code was reported for the following waste amount:		1080	POUNDS	TSD	2014		
D001	Solid waste that exhibits the characteristic of ignitability						
D024	m−Cresol						
U150	L−Phenylalanine						
More than one waste code was reported for the following waste amount:		22	POUNDS	TSD	2014		
D006	Cadmium						
D022	Chloroform						
D008	Lead						
More than one waste code was reported for the following waste amount:		1	POUNDS	TSD	2014		
P075	Nicotine, & salts						
P030	Cyanides (soluble cyanide salts), not otherwise specified						
More than one waste code was reported for the following waste amount:		1	POUNDS	TSD	2014		
U188	Phenol						
D010	Selenium						
U205	Selenium sulfide SeS2 (R,T)						
D011	Silver						
More than one waste code was reported for the following waste amount:		1785	POUNDS	TSD	2014		
D001	Solid waste that exhibits the characteristic of ignitability						
D009	Mercury						
U010	Mitomycin C						
U058	2H−1,3,2−Oxazaphosphorin−2−amine, N,N−bis(2−chloroethyl)tetrahydro−, 2−oxide						
U059	5,12−Naphthacenedione, 8−acetyl−10−((3−amino−2,3,6−trideoxy)−						
More than one waste code was reported for the following waste amount:		1470	POUNDS	TSD	2014		
D001	Solid waste that exhibits the characteristic of ignitability						
D024	m−Cresol						
P001	2H−1−Benzopyran−2−one, 4−hydroxy−3−(3−oxo−1−phenylbutyl)−, & salts, when present						

NYS DEC Manifested Waste Transactions for NYD980536593 continued −−− see previous page

WASTE CODE	WASTE DESCRIPTION	WASTE AMOUNT	WASTE UNITS	TRANSACTION TYPE	YEAR	HISTORIC MAXIMUM AMOUNT	HISTORIC MAXIMUM YEAR
P075	Nicotine, & salts						
U150	L−Phenylalanine						
More than one waste code was reported for the following waste amount:		750	POUNDS	TSD	2014		
D001	Solid waste that exhibits the characteristic of ignitability						
D024	m−Cresol						
U010	Mitomycin C						
U058	2H−1,3,2−Oxazaphosphorin−2−amine, N,N−bis(2−chloroethyl)tetrahydro−, 2−oxide						
U129	Lindane						
More than one waste code was reported for the following waste amount:		300	POUNDS	TSD	2014		
D001	Solid waste that exhibits the characteristic of ignitability						
F003	Spent non−halogenated solvents						
D003	Solid waste that exhibits the characteristic of reactivity						
D010	Selenium						
F005	Spent non−halogenated solvents						
More than one waste code was reported for the following waste amount:		6000	POUNDS	TSD	2014		
D001	Solid waste that exhibits the characteristic of ignitability						
F003	Spent non−halogenated solvents						
D008	Lead						
D010	Selenium						
More than one waste code was reported for the following waste amount:		220	POUNDS	TSD	2014		
D001	Solid waste that exhibits the characteristic of ignitability						
F003	Spent non−halogenated solvents						
D009	Mercury						
F005	Spent non−halogenated solvents						
D010	Selenium						
More than one waste code was reported for the following waste amount:		350	POUNDS	TSD	2014		
D001	Solid waste that exhibits the characteristic of ignitability						
P001	2H−1−Benzopyran−2−one, 4−hydroxy−3−(3−oxo−1−phenylbutyl)−, & salts, when present						
P075	Nicotine, & salts						
U205	Selenium sulfide SeS2 (R,T)						
D024	m−Cresol						
More than one waste code was reported for the following waste amount:		706	POUNDS	TSD	2014		
D001	Solid waste that exhibits the characteristic of ignitability						
U010	Mitomycin C						

NYS DEC Manifested Waste Transactions for NYD980536593 continued −−− see previous page

WASTE CODE	WASTE DESCRIPTION	WASTE AMOUNT	WASTE UNITS	TRANSACTION TYPE	YEAR	HISTORIC MAXIMUM AMOUNT	HISTORIC MAXIMUM YEAR
U058	2H−1,3,2−Oxazaphosphorin−2−amine, N,N−bis(2−chloroethyl)tetrahydro−, 2−oxide						
U188	Phenol						
D024	m−Cresol						
More than one waste code was reported for the following waste amount:		600	POUNDS	TSD	2014		
D001	Solid waste that exhibits the characteristic of ignitability						
U010	Mitomycin C						
U129	Lindane						
More than one waste code was reported for the following waste amount:		19	POUNDS	TSD	2014		
D003	Solid waste that exhibits the characteristic of reactivity						
D001	Solid waste that exhibits the characteristic of ignitability						
D005	Barium						
More than one waste code was reported for the following waste amount:		1	POUNDS	TSD	2014		
D003	Solid waste that exhibits the characteristic of reactivity						
P020	Phenol, 2−(1−methylpropyl)−4,6−dinitro−						
More than one waste code was reported for the following waste amount:		48	POUNDS	TSD	2014		
D005	Barium						
D008	Lead						
D007	Chromium						
D010	Selenium						
More than one waste code was reported for the following waste amount:		24	POUNDS	TSD	2014		
D006	Cadmium						
D008	Lead						
D018	BENZENE						
D007	Chromium						
D011	Silver						
More than one waste code was reported for the following waste amount:		465	POUNDS	TSD	2014		
D009	Mercury						
D010	Selenium						
U010	Mitomycin C						
U035	Chlorambucil						
U058	2H−1,3,2−Oxazaphosphorin−2−amine, N,N−bis(2−chloroethyl)tetrahydro−, 2−oxide						
More than one waste code was reported for the following waste amount:		7	KILOGRAMS	TSD	2014		
F001	Spent halogenated solvents used in degreasing						

NYS DEC Manifested Waste Transactions for NYD980536593 continued −−− see previous page

WASTE CODE	WASTE DESCRIPTION	WASTE AMOUNT	WASTE UNITS	TRANSACTION TYPE	YEAR	HISTORIC MAXIMUM AMOUNT	HISTORIC MAXIMUM YEAR
F003	Spent non−halogenated solvents						
F002	Spent halogenated solvents						
D001	Solid waste that exhibits the characteristic of ignitability						
B007	Other PCB Wastes including contaminated soil, solids, sludges, clothing, etc.						
More than one waste code was reported for the following waste amount:		33	POUNDS	TSD	2014		
F003	Spent non−halogenated solvents						
U154	Methanol (I)						
D002	Solid waste that exhibits the characteristic of corrosivity						
U003	Acetonitrile (I,T)						
D001	Solid waste that exhibits the characteristic of ignitability						
More than one waste code was reported for the following waste amount:		6	POUNDS	TSD	2014		
P001	2H−1−Benzopyran−2−one, 4−hydroxy−3−(3−oxo−1−phenylbutyl)−, & salts, when present						
P075	Nicotine, & salts						
P188	Benzoic acid (OR) Physostigmine salicylate						
P012	Arsenic oxide As2O3						
D004	Arsenic						
More than one waste code was reported for the following waste amount:		755	POUNDS	TSD	2014		
P001	2H−1−Benzopyran−2−one, 4−hydroxy−3−(3−oxo−1−phenylbutyl)−, & salts, when present						
P075	Nicotine, & salts						
U089	Diethylstilbesterol						
P042	1,2−Benzenediol, 4−((1−hydroxy−2−(methylamino)ethyl)						
U059	5,12−Naphthacenedione, 8−acetyl−10−((3−amino−2,3,6−trideoxy)−						
More than one waste code was reported for the following waste amount:		600	POUNDS	TSD	2014		
U002	2−Propanone (I)						
D015	Toxaphene (C10HlOCl8,Technical chlorinated camphene, 67−69 percent chlorine).						
D035	Methyl ethyl ketone						
U010	Mitomycin C						
U034	Chloral						
More than one waste code was reported for the following waste amount:		166	POUNDS	TSD	2014		
U010	Mitomycin C						
D023	o−Cresol						
D025	p−Cresol						
D010	Selenium						
D024	m−Cresol						

NYS DEC Manifested Waste Transactions for NYD980536593 continued −−−

WASTE CODE	WASTE DESCRIPTION	WASTE AMOUNT	WASTE UNITS	TRANSACTION TYPE	YEAR	HISTORIC MAXIMUM AMOUNT	HISTORIC MAXIMUM YEAR
More than one waste code was reported for the following waste amount:		26	POUNDS	TSD	2014		
U044	Chloroform						
D011	Silver						
D008	Lead						
D022	Chloroform						
More than one waste code was reported for the following waste amount:		26	POUNDS	TSD	2014		
U122	Formaldehyde						
D022	Chloroform						
More than one waste code was reported for the following waste amount:		8	POUNDS	TSD	2014		
U170	p−Nitrophenol						
D022	Chloroform						
More than one waste code was reported for the following waste amount:		80	POUNDS	TSD	2014		
D001	Solid waste that exhibits the characteristic of ignitability						
B004	PCB Articles containing 50 ppm or greater of PCBs but less than 500 ppm PCBs.						
More than one waste code was reported for the following waste amount:		1590	POUNDS	TSD	2014		
D001	Solid waste that exhibits the characteristic of ignitability						
D024	m−Cresol						
U010	Mitomycin C						
U035	Chlorambucil						
U188	Phenol						
More than one waste code was reported for the following waste amount:		375	POUNDS	TSD	2014		
D001	Solid waste that exhibits the characteristic of ignitability						
D024	m−Cresol						
U010	Mitomycin C						
U205	Selenium sulfide SeS2 (R,T)						
U034	Chloral						
More than one waste code was reported for the following waste amount:		600	POUNDS	TSD	2014		
D001	Solid waste that exhibits the characteristic of ignitability						
D024	m−Cresol						
U058	2H−1,3,2−Oxazaphosphorin−2−amine, N,N−bis(2−chloroethyl)tetrahydro−, 2−oxide						
U010	Mitomycin C						
U129	Lindane						

NYS DEC Manifested Waste Transactions for NYD980536593 continued −−−

WASTE CODE	WASTE DESCRIPTION	WASTE AMOUNT	WASTE UNITS	TRANSACTION TYPE	YEAR	HISTORIC MAXIMUM AMOUNT	HISTORIC MAXIMUM YEAR
More than one waste code was reported for the following waste amount:		160	POUNDS	TSD	2014		
D001	Solid waste that exhibits the characteristic of ignitability						
D026	Cresol						
D024	m−Cresol						
U205	Selenium sulfide SeS2 (R,T)						
U035	Chlorambucil						
More than one waste code was reported for the following waste amount:		110	POUNDS	TSD	2014		
D001	Solid waste that exhibits the characteristic of ignitability						
D026	Cresol						
U035	Chlorambucil						
U058	2H−1,3,2−Oxazaphosphorin−2−amine, N,N−bis(2−chloroethyl)tetrahydro−, 2−oxide						
U150	L−Phenylalanine						
U188	Phenol						
More than one waste code was reported for the following waste amount:		400	POUNDS	TSD	2014		
D001	Solid waste that exhibits the characteristic of ignitability						
F003	Spent non−halogenated solvents						
D035	Methyl ethyl ketone						
D008	Lead						
F005	Spent non−halogenated solvents						
More than one waste code was reported for the following waste amount:		120	POUNDS	TSD	2014		
D001	Solid waste that exhibits the characteristic of ignitability						
P075	Nicotine, & salts						
P001	2H−1−Benzopyran−2−one, 4−hydroxy−3−(3−oxo−1−phenylbutyl)−, & salts, when present						
U205	Selenium sulfide SeS2 (R,T)						
D024	m−Cresol						
More than one waste code was reported for the following waste amount:		4280	POUNDS	TSD	2014		
D001	Solid waste that exhibits the characteristic of ignitability						
U010	Mitomycin C						
U058	2H−1,3,2−Oxazaphosphorin−2−amine, N,N−bis(2−chloroethyl)tetrahydro−, 2−oxide						
U129	Lindane						
D024	m−Cresol						
More than one waste code was reported for the following waste amount:		450	POUNDS	TSD	2014		
D001	Solid waste that exhibits the characteristic of ignitability						
U010	Mitomycin C						
U129	Lindane						

NYS DEC Manifested Waste Transactions for NYD980536593 continued −−− see previous page

WASTE CODE	WASTE DESCRIPTION	WASTE AMOUNT	WASTE UNITS	TRANSACTION TYPE	YEAR	HISTORIC MAXIMUM AMOUNT	HISTORIC MAXIMUM YEAR
D024	m−Cresol						
U188	Phenol						
More than one waste code was reported for the following waste amount:		730	POUNDS	TSD	2014		
D001	Solid waste that exhibits the characteristic of ignitability						
U010	Mitomycin C						
U188	Phenol						
U058	2H−1,3,2−Oxazaphosphorin−2−amine, N,N−bis(2−chloroethyl)tetrahydro−, 2−oxide						
D024	m−Cresol						
More than one waste code was reported for the following waste amount:		1	POUNDS	TSD	2014		
D001	Solid waste that exhibits the characteristic of ignitability						
U035	Chlorambucil						
U058	2H−1,3,2−Oxazaphosphorin−2−amine, N,N−bis(2−chloroethyl)tetrahydro−, 2−oxide						
U059	5,12−Naphthacenedione, 8−acetyl−10−((3−amino−2,3,6−trideoxy)−						
U089	Diethylstilbesterol						
More than one waste code was reported for the following waste amount:		450	POUNDS	TSD	2014		
D001	Solid waste that exhibits the characteristic of ignitability						
U058	2H−1,3,2−Oxazaphosphorin−2−amine, N,N−bis(2−chloroethyl)tetrahydro−, 2−oxide						
U010	Mitomycin C						
U188	Phenol						
D024	m−Cresol						
More than one waste code was reported for the following waste amount:		28	POUNDS	TSD	2014		
D001	Solid waste that exhibits the characteristic of ignitability						
U248	Warfarin						
U154	Methanol (I)						
More than one waste code was reported for the following waste amount:		64	POUNDS	TSD	2014		
D002	Solid waste that exhibits the characteristic of corrosivity						
D008	Lead						
D007	Chromium						
D011	Silver						
D005	Barium						
More than one waste code was reported for the following waste amount:		35	POUNDS	TSD	2014		
D003	Solid waste that exhibits the characteristic of reactivity						
D001	Solid waste that exhibits the characteristic of ignitability						
F003	Spent non−halogenated solvents						

NYS DEC Manifested Waste Transactions for NYD980536593 continued −−− see previous page

WASTE CODE	WASTE DESCRIPTION	WASTE AMOUNT	WASTE UNITS	TRANSACTION TYPE	YEAR	HISTORIC MAXIMUM AMOUNT	HISTORIC MAXIMUM YEAR
U196	Pyridine						
More than one waste code was reported for the following waste amount:		10	POUNDS	TSD	2014		
D003	Solid waste that exhibits the characteristic of reactivity						
D001	Solid waste that exhibits the characteristic of ignitability						
U044	Chloroform						
D022	Chloroform						
More than one waste code was reported for the following waste amount:		60	POUNDS	TSD	2014		
D003	Solid waste that exhibits the characteristic of reactivity						
F003	Spent non−halogenated solvents						
U239	Xylene (I)						
F002	Spent halogenated solvents						
U006	Acetyl chloride (C,R,T)						
More than one waste code was reported for the following waste amount:		31	POUNDS	TSD	2014		
D003	Solid waste that exhibits the characteristic of reactivity						
U003	Acetonitrile (I,T)						
D001	Solid waste that exhibits the characteristic of ignitability						
F003	Spent non−halogenated solvents						
U404	Ethanamine, N,N−diethyl (OR) Triethylamine						
More than one waste code was reported for the following waste amount:		25	POUNDS	TSD	2014		
D003	Solid waste that exhibits the characteristic of reactivity						
U044	Chloroform						
More than one waste code was reported for the following waste amount:		300	POUNDS	TSD	2014		
D009	Mercury						
D010	Selenium						
U010	Mitomycin C						
U150	L−Phenylalanine						
U201	1,3−Benzenediol						
More than one waste code was reported for the following waste amount:		1	POUNDS	TSD	2014		
F001	Spent halogenated solvents used in degreasing						
D001	Solid waste that exhibits the characteristic of ignitability						
F002	Spent halogenated solvents						
D040	Trichlorethylene						

NYS DEC Manifested Waste Transactions for NYD980536593 continued −−−

WASTE CODE	WASTE DESCRIPTION	WASTE AMOUNT	WASTE UNITS	TRANSACTION TYPE	YEAR	HISTORIC MAXIMUM AMOUNT	HISTORIC MAXIMUM YEAR
More than one waste code was reported for the following waste amount:		75	POUNDS	TSD	2014		
F001	Spent halogenated solvents used in degreasing						
F003	Spent non−halogenated solvents						
D001	Solid waste that exhibits the characteristic of ignitability						
F002	Spent halogenated solvents						
U080	Methane, dichloro−						
More than one waste code was reported for the following waste amount:		28	POUNDS	TSD	2014		
F002	Spent halogenated solvents						
U201	1,3−Benzenediol						
D001	Solid waste that exhibits the characteristic of ignitability						
U044	Chloroform						
U219	Thiourea						
More than one waste code was reported for the following waste amount:		150	POUNDS	TSD	2014		
F003	Spent non−halogenated solvents						
D001	Solid waste that exhibits the characteristic of ignitability						
D022	Chloroform						
U196	Pyridine						
D002	Solid waste that exhibits the characteristic of corrosivity						
More than one waste code was reported for the following waste amount:		23	POUNDS	TSD	2014		
F003	Spent non−halogenated solvents						
D001	Solid waste that exhibits the characteristic of ignitability						
U002	2−Propanone (I)						
D011	Silver						
More than one waste code was reported for the following waste amount:		20	POUNDS	TSD	2014		
F003	Spent non−halogenated solvents						
D001	Solid waste that exhibits the characteristic of ignitability						
U162	Methyl methacrylate (I,T)						
More than one waste code was reported for the following waste amount:		27	POUNDS	TSD	2014		
F003	Spent non−halogenated solvents						
U003	Acetonitrile (I,T)						
D022	Chloroform						
U002	2−Propanone (I)						
D001	Solid waste that exhibits the characteristic of ignitability						

NYS DEC Manifested Waste Transactions for NYD980536593 continued −−−

WASTE CODE	WASTE DESCRIPTION	WASTE AMOUNT	WASTE UNITS	TRANSACTION TYPE	YEAR	HISTORIC MAXIMUM AMOUNT	HISTORIC MAXIMUM YEAR
More than one waste code was reported for the following waste amount:		27	POUNDS	TSD	2014		
F003	Spent non−halogenated solvents						
U162	Methyl methacrylate (I,T)						
D001	Solid waste that exhibits the characteristic of ignitability						
F005	Spent non−halogenated solvents						
U213	Furan, tetrahydro−(I)						
More than one waste code was reported for the following waste amount:		23	POUNDS	TSD	2014		
F003	Spent non−halogenated solvents						
U213	Furan, tetrahydro−(I)						
D006	Cadmium						
F005	Spent non−halogenated solvents						
D001	Solid waste that exhibits the characteristic of ignitability						
More than one waste code was reported for the following waste amount:		100	POUNDS	TSD	2014		
F003	Spent non−halogenated solvents						
U220	Toluene						
F005	Spent non−halogenated solvents						
D001	Solid waste that exhibits the characteristic of ignitability						
More than one waste code was reported for the following waste amount:		10	POUNDS	TSD	2014		
F004	Spent non−halogenated solvents						
U144	Lead acetate						
D006	Cadmium						
U012	Aniline (I,T)						
D005	Barium						
More than one waste code was reported for the following waste amount:		11	POUNDS	TSD	2014		
F005	Spent non−halogenated solvents						
D009	Mercury						
D022	Chloroform						
D001	Solid waste that exhibits the characteristic of ignitability						
D018	BENZENE						
More than one waste code was reported for the following waste amount:		26	POUNDS	TSD	2014		
F005	Spent non−halogenated solvents						
U213	Furan, tetrahydro−(I)						
D018	BENZENE						
U117	Ethane, 1,1−oxybis−(I)						
D001	Solid waste that exhibits the characteristic of ignitability						

NYS DEC Manifested Waste Transactions for NYD980536593 continued −−−

WASTE CODE	WASTE DESCRIPTION	WASTE AMOUNT	WASTE UNITS	TRANSACTION TYPE	YEAR	HISTORIC MAXIMUM AMOUNT	HISTORIC MAXIMUM YEAR
More than one waste code was reported for the following waste amount:		2	POUNDS	TSD	2014		
P042	1,2−Benzenediol, 4−((1−hydroxy−2−(methylamino)ethyl)						
P075	Nicotine, & salts						
P084	Vinylamine, N−methyl−N−nitroso−						
More than one waste code was reported for the following waste amount:		2	POUNDS	TSD	2014		
P075	Nicotine, & salts						
P081	Nitroglycerine (R)						
P001	2H−1−Benzopyran−2−one, 4−hydroxy−3−(3−oxo−1−phenylbutyl)−, & salts, when present						
P042	1,2−Benzenediol, 4−((1−hydroxy−2−(methylamino)ethyl)						
More than one waste code was reported for the following waste amount:		120	POUNDS	TSD	2014		
U001	Ethanal (I)						
U015	L−Serine, diazoacetate (ester)						
U035	Chlorambucil						
U010	Mitomycin C						
U034	Chloral						
More than one waste code was reported for the following waste amount:		19	POUNDS	TSD	2014		
U003	Acetonitrile (I,T)						
U108	1,4−Diethyleneoxide						
D001	Solid waste that exhibits the characteristic of ignitability						
U031	n−Butyl alcohol (I)						
U213	Furan, tetrahydro−(I)						
More than one waste code was reported for the following waste amount:		16	POUNDS	TSD	2014		
U007	Acrylamide						
U129	Lindane						
U211	Methane, tetrachloro−						
U044	Chloroform						
U136	Arsinic acid, dimethyl−						
More than one waste code was reported for the following waste amount:		1050	POUNDS	TSD	2014		
U010	Mitomycin C						
U035	Chlorambucil						
U058	2H−1,3,2−Oxazaphosphorin−2−amine, N,N−bis(2−chloroethyl)tetrahydro−, 2−oxide						
U201	1,3−Benzenediol						
U248	Warfarin						

NYS DEC Manifested Waste Transactions for NYD980536593 continued −−−

WASTE CODE	WASTE DESCRIPTION	WASTE AMOUNT	WASTE UNITS	TRANSACTION TYPE	YEAR	HISTORIC MAXIMUM AMOUNT	HISTORIC MAXIMUM YEAR
More than one waste code was reported for the following waste amount:		18	POUNDS	TSD	2014		
U010	Mitomycin C						
U051	Creosote						
U206	Glucopyranose, 2−deoxy−2−(3−methyl−3−nitrosoureido)−, D−						
U058	2H−1,3,2−Oxazaphosphorin−2−amine, N,N−bis(2−chloroethyl)tetrahydro−, 2−oxide						
U050	Chrysene						
More than one waste code was reported for the following waste amount:		150	POUNDS	TSD	2014		
U010	Mitomycin C						
U201	1,3−Benzenediol						
U129	Lindane						
U150	L−Phenylalanine						
U248	Warfarin						
More than one waste code was reported for the following waste amount:		40	POUNDS	TSD	2014		
U031	n−Butyl alcohol (I)						
D001	Solid waste that exhibits the characteristic of ignitability						
U056	Benzene, hexahydro− (I)						
More than one waste code was reported for the following waste amount:		14	POUNDS	TSD	2014		
U122	Formaldehyde						
D022	Chloroform						
U188	Phenol						
U044	Chloroform						
More than one waste code was reported for the following waste amount:		3	POUNDS	TSD	2014		
U174	N−Nitrosodiethylamine						
D022	Chloroform						
D019	Carbon Tetrachloride						
More than one waste code was reported for the following waste amount:		20	POUNDS	TSD	2014		
U211	Methane, tetrachloro−						
D019	Carbon Tetrachloride						
D002	Solid waste that exhibits the characteristic of corrosivity						
More than one waste code was reported for the following waste amount:		22	POUNDS	TSD	2014		
U236	2,7−Naphthalenedisulfonic acid, 3,3−((3,3−dimethyl(1,1−biphen						
D005	Barium						
D007	Chromium						
D004	Arsenic						

NYS DEC Manifested Waste Transactions for NYD980536593 continued −−− see previous page

WASTE CODE	WASTE DESCRIPTION	WASTE AMOUNT	WASTE UNITS	TRANSACTION TYPE	YEAR	HISTORIC MAXIMUM AMOUNT	HISTORIC MAXIMUM YEAR
D006	Cadmium						
More than one waste code was reported for the following waste amount:		250	POUNDS	TSD	2014		
D001	Solid waste that exhibits the characteristic of ignitability						
D002	Solid waste that exhibits the characteristic of corrosivity						
F001	Spent halogenated solvents used in degreasing						
F002	Spent halogenated solvents						
F003	Spent non−halogenated solvents						
F005	Spent non−halogenated solvents						
More than one waste code was reported for the following waste amount:		92	POUNDS	TSD	2014		
D001	Solid waste that exhibits the characteristic of ignitability						
D005	Barium						
D006	Cadmium						
D007	Chromium						
D009	Mercury						
D010	Selenium						
More than one waste code was reported for the following waste amount:		267	POUNDS	TSD	2014		
D001	Solid waste that exhibits the characteristic of ignitability						
D007	Chromium						
U205	Selenium sulfide SeS2 (R,T)						
D009	Mercury						
More than one waste code was reported for the following waste amount:		311	POUNDS	TSD	2014		
D001	Solid waste that exhibits the characteristic of ignitability						
D009	Mercury						
U010	Mitomycin C						
U058	2H−1,3,2−Oxazaphosphorin−2−amine, N,N−bis(2−chloroethyl)tetrahydro−, 2−oxide						
U069	1,2−Benzenedicarboxylic acid, dibutyl ester						
More than one waste code was reported for the following waste amount:		150	POUNDS	TSD	2014		
D001	Solid waste that exhibits the characteristic of ignitability						
D010	Selenium						
D029	1,1−Dicholoethylene						
U129	Lindane						
U200	Yohimban−16−carboxylic acid						
More than one waste code was reported for the following waste amount:		232	POUNDS	TSD	2014		
D001	Solid waste that exhibits the characteristic of ignitability						

NYS DEC Manifested Waste Transactions for NYD980536593 continued −−− see previous page

WASTE CODE	WASTE DESCRIPTION	WASTE AMOUNT	WASTE UNITS	TRANSACTION TYPE	YEAR	HISTORIC MAXIMUM AMOUNT	HISTORIC MAXIMUM YEAR
D021	Chlorbenzene						
P001	2H−1−Benzopyran−2−one, 4−hydroxy−3−(3−oxo−1−phenylbutyl)−, & salts, when present						
P075	Nicotine, & salts						
U205	Selenium sulfide SeS2 (R,T)						
More than one waste code was reported for the following waste amount:		400	POUNDS	TSD	2014		
D001	Solid waste that exhibits the characteristic of ignitability						
D024	m−Cresol						
D018	BENZENE						
P001	2H−1−Benzopyran−2−one, 4−hydroxy−3−(3−oxo−1−phenylbutyl)−, & salts, when present						
P075	Nicotine, & salts						
More than one waste code was reported for the following waste amount:		720	POUNDS	TSD	2014		
D001	Solid waste that exhibits the characteristic of ignitability						
D024	m−Cresol						
U035	Chlorambucil						
U010	Mitomycin C						
More than one waste code was reported for the following waste amount:		135	POUNDS	TSD	2014		
D001	Solid waste that exhibits the characteristic of ignitability						
D024	m−Cresol						
U035	Chlorambucil						
U129	Lindane						
U205	Selenium sulfide SeS2 (R,T)						
More than one waste code was reported for the following waste amount:		200	POUNDS	TSD	2014		
D001	Solid waste that exhibits the characteristic of ignitability						
D024	m−Cresol						
U150	L−Phenylalanine						
P001	2H−1−Benzopyran−2−one, 4−hydroxy−3−(3−oxo−1−phenylbutyl)−, & salts, when present						
P075	Nicotine, & salts						
More than one waste code was reported for the following waste amount:		500	POUNDS	TSD	2014		
D001	Solid waste that exhibits the characteristic of ignitability						
D024	m−Cresol						
U205	Selenium sulfide SeS2 (R,T)						
U010	Mitomycin C						
U034	Chloral						

NYS DEC Manifested Waste Transactions for NYD980536593 continued −−−

WASTE CODE	WASTE DESCRIPTION	WASTE AMOUNT	WASTE UNITS	TRANSACTION TYPE	YEAR	HISTORIC MAXIMUM AMOUNT	HISTORIC MAXIMUM YEAR
More than one waste code was reported for the following waste amount:		690	POUNDS	TSD	2014		
D001	Solid waste that exhibits the characteristic of ignitability						
D026	Cresol						
U205	Selenium sulfide SeS2 (R,T)						
U035	Chlorambucil						
U058	2H−1,3,2−Oxazaphosphorin−2−amine, N,N−bis(2−chloroethyl)tetrahydro−, 2−oxide						
More than one waste code was reported for the following waste amount:		800	POUNDS	TSD	2014		
D001	Solid waste that exhibits the characteristic of ignitability						
F003	Spent non−halogenated solvents						
D002	Solid waste that exhibits the characteristic of corrosivity						
F005	Spent non−halogenated solvents						
D010	Selenium						
More than one waste code was reported for the following waste amount:		2000	POUNDS	TSD	2014		
D001	Solid waste that exhibits the characteristic of ignitability						
F003	Spent non−halogenated solvents						
F005	Spent non−halogenated solvents						
D010	Selenium						
D035	Methyl ethyl ketone						
More than one waste code was reported for the following waste amount:		800	POUNDS	TSD	2014		
D001	Solid waste that exhibits the characteristic of ignitability						
P001	2H−1−Benzopyran−2−one, 4−hydroxy−3−(3−oxo−1−phenylbutyl)−, & salts, when present						
P075	Nicotine, & salts						
D024	m−Cresol						
U188	Phenol						
More than one waste code was reported for the following waste amount:		170	POUNDS	TSD	2014		
D001	Solid waste that exhibits the characteristic of ignitability						
P012	Arsenic oxide As2O3						
U058	2H−1,3,2−Oxazaphosphorin−2−amine, N,N−bis(2−chloroethyl)tetrahydro−, 2−oxide						
U059	5,12−Naphthacenedione, 8−acetyl−10−((3−amino−2,3,6−trideoxy)−						
U010	Mitomycin C						
More than one waste code was reported for the following waste amount:		150	POUNDS	TSD	2014		
D001	Solid waste that exhibits the characteristic of ignitability						
U010	Mitomycin C						
U034	Chloral						
U058	2H−1,3,2−Oxazaphosphorin−2−amine, N,N−bis(2−chloroethyl)tetrahydro−, 2−oxide						

NYS DEC Manifested Waste Transactions for NYD980536593 continued −−− see previous page

WASTE CODE	WASTE DESCRIPTION	WASTE AMOUNT	WASTE UNITS	TRANSACTION TYPE	YEAR	HISTORIC MAXIMUM AMOUNT	HISTORIC MAXIMUM YEAR
D024	m−Cresol						
More than one waste code was reported for the following waste amount:		450	POUNDS	TSD	2014		
D001	Solid waste that exhibits the characteristic of ignitability						
U010	Mitomycin C						
U058	2H−1,3,2−Oxazaphosphorin−2−amine, N,N−bis(2−chloroethyl)tetrahydro−, 2−oxide						
U129	Lindane						
U188	Phenol						
More than one waste code was reported for the following waste amount:		600	POUNDS	TSD	2014		
D001	Solid waste that exhibits the characteristic of ignitability						
U010	Mitomycin C						
U058	2H−1,3,2−Oxazaphosphorin−2−amine, N,N−bis(2−chloroethyl)tetrahydro−, 2−oxide						
U188	Phenol						
U205	Selenium sulfide SeS2 (R,T)						
More than one waste code was reported for the following waste amount:		315	POUNDS	TSD	2014		
D001	Solid waste that exhibits the characteristic of ignitability						
U035	Chlorambucil						
U058	2H−1,3,2−Oxazaphosphorin−2−amine, N,N−bis(2−chloroethyl)tetrahydro−, 2−oxide						
U188	Phenol						
U205	Selenium sulfide SeS2 (R,T)						
More than one waste code was reported for the following waste amount:		140	POUNDS	TSD	2014		
D001	Solid waste that exhibits the characteristic of ignitability						
U035	Chlorambucil						
U058	2H−1,3,2−Oxazaphosphorin−2−amine, N,N−bis(2−chloroethyl)tetrahydro−, 2−oxide						
U205	Selenium sulfide SeS2 (R,T)						
D026	Cresol						
More than one waste code was reported for the following waste amount:		380	POUNDS	TSD	2014		
D001	Solid waste that exhibits the characteristic of ignitability						
U035	Chlorambucil						
U150	L−Phenylalanine						
U205	Selenium sulfide SeS2 (R,T)						
U058	2H−1,3,2−Oxazaphosphorin−2−amine, N,N−bis(2−chloroethyl)tetrahydro−, 2−oxide						
More than one waste code was reported for the following waste amount:		600	POUNDS	TSD	2014		
D001	Solid waste that exhibits the characteristic of ignitability						
U058	2H−1,3,2−Oxazaphosphorin−2−amine, N,N−bis(2−chloroethyl)tetrahydro−, 2−oxide						

NYS DEC Manifested Waste Transactions for NYD980536593 continued −−− see previous page

WASTE CODE	WASTE DESCRIPTION	WASTE AMOUNT	WASTE UNITS	TRANSACTION TYPE	YEAR	HISTORIC MAXIMUM AMOUNT	HISTORIC MAXIMUM YEAR
U010	Mitomycin C						
U129	Lindane						
U188	Phenol						
More than one waste code was reported for the following waste amount:		10	POUNDS	TSD	2014		
D002	Solid waste that exhibits the characteristic of corrosivity						
D005	Barium						
D007	Chromium						
D004	Arsenic						
D011	Silver						
More than one waste code was reported for the following waste amount:		1200	POUNDS	TSD	2014		
D002	Solid waste that exhibits the characteristic of corrosivity						
D006	Cadmium						
D007	Chromium						
D004	Arsenic						
More than one waste code was reported for the following waste amount:		1600	POUNDS	TSD	2014		
D002	Solid waste that exhibits the characteristic of corrosivity						
D006	Cadmium						
D009	Mercury						
D004	Arsenic						
D007	Chromium						
More than one waste code was reported for the following waste amount:		450	POUNDS	TSD	2014		
D002	Solid waste that exhibits the characteristic of corrosivity						
D007	Chromium						
D009	Mercury						
D011	Silver						
D022	Chloroform						
More than one waste code was reported for the following waste amount:		8	POUNDS	TSD	2014		
D003	Solid waste that exhibits the characteristic of reactivity						
D001	Solid waste that exhibits the characteristic of ignitability						
U165	Naphthalene						
D007	Chromium						
More than one waste code was reported for the following waste amount:		80	POUNDS	TSD	2014		
D003	Solid waste that exhibits the characteristic of reactivity						
D004	Arsenic						

NYS DEC Manifested Waste Transactions for NYD980536593 continued −−− see previous page

WASTE CODE	WASTE DESCRIPTION	WASTE AMOUNT	WASTE UNITS	TRANSACTION TYPE	YEAR	HISTORIC MAXIMUM AMOUNT	HISTORIC MAXIMUM YEAR
D010	Selenium						
F002	Spent halogenated solvents						
D008	Lead						
More than one waste code was reported for the following waste amount:		49	POUNDS	TSD	2014		
D003	Solid waste that exhibits the characteristic of reactivity						
D022	Chloroform						
U188	Phenol						
More than one waste code was reported for the following waste amount:		13	POUNDS	TSD	2014		
D003	Solid waste that exhibits the characteristic of reactivity						
F005	Spent non−halogenated solvents						
U196	Pyridine						
F003	Spent non−halogenated solvents						
U122	Formaldehyde						
More than one waste code was reported for the following waste amount:		35	POUNDS	TSD	2014		
D003	Solid waste that exhibits the characteristic of reactivity						
F005	Spent non−halogenated solvents						
U213	Furan, tetrahydro−(I)						
F003	Spent non−halogenated solvents						
U006	Acetyl chloride (C,R,T)						
More than one waste code was reported for the following waste amount:		1	POUNDS	TSD	2014		
D003	Solid waste that exhibits the characteristic of reactivity						
P077	p−Nitroaniline						
P105	Sodium azide						
P028	Benzene, (chloromethyl)−						
P088	Endothall						
More than one waste code was reported for the following waste amount:		5	POUNDS	TSD	2014		
D003	Solid waste that exhibits the characteristic of reactivity						
P098	Potassium cyanide K(CN)						
U188	Phenol						
More than one waste code was reported for the following waste amount:		1	POUNDS	TSD	2014		
D003	Solid waste that exhibits the characteristic of reactivity						
U009	Acrylonitrile						
D002	Solid waste that exhibits the characteristic of corrosivity						
U001	Ethanal (I)						

NYS DEC Manifested Waste Transactions for NYD980536593 continued −−− see previous page

WASTE CODE	WASTE DESCRIPTION	WASTE AMOUNT	WASTE UNITS	TRANSACTION TYPE	YEAR	HISTORIC MAXIMUM AMOUNT	HISTORIC MAXIMUM YEAR
D001	Solid waste that exhibits the characteristic of ignitability						
More than one waste code was reported for the following waste amount:		11	POUNDS	TSD	2014		
D003	Solid waste that exhibits the characteristic of reactivity						
U044	Chloroform						
D022	Chloroform						
U007	Acrylamide						
U238	Carbamic acid, ethyl ester						
More than one waste code was reported for the following waste amount:		1	POUNDS	TSD	2014		
D003	Solid waste that exhibits the characteristic of reactivity						
U056	Benzene, hexahydro− (I)						
D002	Solid waste that exhibits the characteristic of corrosivity						
F003	Spent non−halogenated solvents						
D001	Solid waste that exhibits the characteristic of ignitability						
More than one waste code was reported for the following waste amount:		10	POUNDS	TSD	2014		
D003	Solid waste that exhibits the characteristic of reactivity						
U188	Phenol						
U007	Acrylamide						
D011	Silver						
More than one waste code was reported for the following waste amount:		10	POUNDS	TSD	2014		
D003	Solid waste that exhibits the characteristic of reactivity						
U197	p−Benzoquinone						
U080	Methane, dichloro−						
More than one waste code was reported for the following waste amount:		3	POUNDS	TSD	2014		
D003	Solid waste that exhibits the characteristic of reactivity						
U236	2,7−Naphthalenedisulfonic acid, 3,3−((3,3−dimethyl(1,1−biphen						
U188	Phenol						
More than one waste code was reported for the following waste amount:		20	POUNDS	TSD	2014		
D004	Arsenic						
D007	Chromium						
D006	Cadmium						
D022	Chloroform						
More than one waste code was reported for the following waste amount:		12	POUNDS	TSD	2014		
D004	Arsenic						

NYS DEC Manifested Waste Transactions for NYD980536593 continued −−− see previous page

WASTE CODE	WASTE DESCRIPTION	WASTE AMOUNT	WASTE UNITS	TRANSACTION TYPE	YEAR	HISTORIC MAXIMUM AMOUNT	HISTORIC MAXIMUM YEAR
D022	Chloroform						
D011	Silver						
More than one waste code was reported for the following waste amount:		780	POUNDS	TSD	2014		
D009	Mercury						
D010	Selenium						
U010	Mitomycin C						
U201	1,3−Benzenediol						
U058	2H−1,3,2−Oxazaphosphorin−2−amine, N,N−bis(2−chloroethyl)tetrahydro−, 2−oxide						
More than one waste code was reported for the following waste amount:		180	POUNDS	TSD	2014		
D009	Mercury						
U075	Methane, dichlorodifluoro−						
U059	5,12−Naphthacenedione, 8−acetyl−10−((3−amino−2,3,6−trideoxy)−						
U010	Mitomycin C						
U035	Chlorambucil						
U058	2H−1,3,2−Oxazaphosphorin−2−amine, N,N−bis(2−chloroethyl)tetrahydro−, 2−oxide						
More than one waste code was reported for the following waste amount:		30	POUNDS	TSD	2014		
F001	Spent halogenated solvents used in degreasing						
D022	Chloroform						
U044	Chloroform						
More than one waste code was reported for the following waste amount:		22	POUNDS	TSD	2014		
F002	Spent halogenated solvents						
D004	Arsenic						
U188	Phenol						
D007	Chromium						
More than one waste code was reported for the following waste amount:		169	POUNDS	TSD	2014		
F002	Spent halogenated solvents						
F005	Spent non−halogenated solvents						
D001	Solid waste that exhibits the characteristic of ignitability						
F003	Spent non−halogenated solvents						
U196	Pyridine						
More than one waste code was reported for the following waste amount:		30	POUNDS	TSD	2014		
F002	Spent halogenated solvents						
F005	Spent non−halogenated solvents						
U077	Ethylene dichloride						

NYS DEC Manifested Waste Transactions for NYD980536593 continued −−− see previous page

WASTE CODE	WASTE DESCRIPTION	WASTE AMOUNT	WASTE UNITS	TRANSACTION TYPE	YEAR	HISTORIC MAXIMUM AMOUNT	HISTORIC MAXIMUM YEAR
F003	Spent non−halogenated solvents						
U031	n−Butyl alcohol (I)						
More than one waste code was reported for the following waste amount:		17	POUNDS	TSD	2014		
F002	Spent halogenated solvents						
U080	Methane, dichloro−						
D022	Chloroform						
U044	Chloroform						
D007	Chromium						
More than one waste code was reported for the following waste amount:		45	POUNDS	TSD	2014		
F002	Spent halogenated solvents						
U117	Ethane, 1,1−oxybis−(I)						
F003	Spent non−halogenated solvents						
D001	Solid waste that exhibits the characteristic of ignitability						
More than one waste code was reported for the following waste amount:		19	POUNDS	TSD	2014		
F002	Spent halogenated solvents						
U188	Phenol						
D021	Chlorbenzene						
U135	Hydrogen sulfide						
U238	Carbamic acid, ethyl ester						
More than one waste code was reported for the following waste amount:		4000	POUNDS	TSD	2014		
F003	Spent non−halogenated solvents						
D001	Solid waste that exhibits the characteristic of ignitability						
D004	Arsenic						
D010	Selenium						
D008	Lead						
More than one waste code was reported for the following waste amount:		400	POUNDS	TSD	2014		
F003	Spent non−halogenated solvents						
D001	Solid waste that exhibits the characteristic of ignitability						
D008	Lead						
D002	Solid waste that exhibits the characteristic of corrosivity						
F005	Spent non−halogenated solvents						
More than one waste code was reported for the following waste amount:		4	POUNDS	TSD	2014		
F003	Spent non−halogenated solvents						
D001	Solid waste that exhibits the characteristic of ignitability						

NYS DEC Manifested Waste Transactions for NYD980536593 continued −−− see previous page

WASTE CODE	WASTE DESCRIPTION	WASTE AMOUNT	WASTE UNITS	TRANSACTION TYPE	YEAR	HISTORIC MAXIMUM AMOUNT	HISTORIC MAXIMUM YEAR
D009	Mercury						
F005	Spent non−halogenated solvents						
D005	Barium						
More than one waste code was reported for the following waste amount:		21	POUNDS	TSD	2014		
F003	Spent non−halogenated solvents						
D001	Solid waste that exhibits the characteristic of ignitability						
U077	Ethylene dichloride						
D028	1,2−Dichloroethane						
More than one waste code was reported for the following waste amount:		39	POUNDS	TSD	2014		
F003	Spent non−halogenated solvents						
D001	Solid waste that exhibits the characteristic of ignitability						
U122	Formaldehyde						
More than one waste code was reported for the following waste amount:		29	POUNDS	TSD	2014		
F003	Spent non−halogenated solvents						
D002	Solid waste that exhibits the characteristic of corrosivity						
D022	Chloroform						
D001	Solid waste that exhibits the characteristic of ignitability						
D006	Cadmium						
More than one waste code was reported for the following waste amount:		44	POUNDS	TSD	2014		
F003	Spent non−halogenated solvents						
D002	Solid waste that exhibits the characteristic of corrosivity						
U044	Chloroform						
D022	Chloroform						
More than one waste code was reported for the following waste amount:		4	POUNDS	TSD	2014		
F003	Spent non−halogenated solvents						
D038	Pyridine						
F005	Spent non−halogenated solvents						
D001	Solid waste that exhibits the characteristic of ignitability						
More than one waste code was reported for the following waste amount:		60	POUNDS	TSD	2014		
F003	Spent non−halogenated solvents						
U044	Chloroform						
D022	Chloroform						
U002	2−Propanone (I)						
U213	Furan, tetrahydro−(I)						

NYS DEC Manifested Waste Transactions for NYD980536593 continued −−−

WASTE CODE	WASTE DESCRIPTION	WASTE AMOUNT	WASTE UNITS	TRANSACTION TYPE	YEAR	HISTORIC MAXIMUM AMOUNT	HISTORIC MAXIMUM YEAR
More than one waste code was reported for the following waste amount:		28	POUNDS	TSD	2014		
F003	Spent non−halogenated solvents						
U108	1,4−Diethyleneoxide						
D002	Solid waste that exhibits the characteristic of corrosivity						
U092	Methanamine, N−methyl− (I)						
D001	Solid waste that exhibits the characteristic of ignitability						
More than one waste code was reported for the following waste amount:		166	POUNDS	TSD	2014		
F003	Spent non−halogenated solvents						
U154	Methanol (I)						
U239	Xylene (I)						
U002	2−Propanone (I)						
D001	Solid waste that exhibits the characteristic of ignitability						
More than one waste code was reported for the following waste amount:		30	POUNDS	TSD	2014		
F003	Spent non−halogenated solvents						
U213	Furan, tetrahydro−(I)						
D021	Chlorbenzene						
U037	Chlorobenzene						
D001	Solid waste that exhibits the characteristic of ignitability						
More than one waste code was reported for the following waste amount:		36	POUNDS	TSD	2014		
F005	Spent non−halogenated solvents						
D001	Solid waste that exhibits the characteristic of ignitability						
U117	Ethane, 1,1−oxybis−(I)						
D002	Solid waste that exhibits the characteristic of corrosivity						
More than one waste code was reported for the following waste amount:		80	POUNDS	TSD	2014		
F005	Spent non−halogenated solvents						
U404	Ethanamine, N,N−diethyl (OR) Triethylamine						
D002	Solid waste that exhibits the characteristic of corrosivity						
U213	Furan, tetrahydro−(I)						
D001	Solid waste that exhibits the characteristic of ignitability						
More than one waste code was reported for the following waste amount:		40	POUNDS	TSD	2014		
F006	Wastewater treatment sludges from electroplating operations						
D001	Solid waste that exhibits the characteristic of ignitability						
D038	Pyridine						
U108	1,4−Diethyleneoxide						
D002	Solid waste that exhibits the characteristic of corrosivity						

NYS DEC Manifested Waste Transactions for NYD980536593 continued −−−

WASTE CODE	WASTE DESCRIPTION	WASTE AMOUNT	WASTE UNITS	TRANSACTION TYPE	YEAR	HISTORIC MAXIMUM AMOUNT	HISTORIC MAXIMUM YEAR
More than one waste code was reported for the following waste amount:		1	POUNDS	TSD	2014		
P001	2H−1−Benzopyran−2−one, 4−hydroxy−3−(3−oxo−1−phenylbutyl)−, & salts, when present						
P075	Nicotine, & salts						
P189	Carbamic acid (OR) Carbosulfan						
More than one waste code was reported for the following waste amount:		3157	POUNDS	TSD	2014		
P001	2H−1−Benzopyran−2−one, 4−hydroxy−3−(3−oxo−1−phenylbutyl)−, & salts, when present						
P075	Nicotine, & salts						
U010	Mitomycin C						
U129	Lindane						
U205	Selenium sulfide SeS2 (R,T)						
More than one waste code was reported for the following waste amount:		40	POUNDS	TSD	2014		
P002	Acetamide, N−(aminothioxomethyl)−						
D022	Chloroform						
More than one waste code was reported for the following waste amount:		75	POUNDS	TSD	2014		
P003	2−Propenal						
D001	Solid waste that exhibits the characteristic of ignitability						
F005	Spent non−halogenated solvents						
More than one waste code was reported for the following waste amount:		450	POUNDS	TSD	2014		
P003	2−Propenal						
F005	Spent non−halogenated solvents						
More than one waste code was reported for the following waste amount:		0.23	POUNDS	TSD	2014		
P003	2−Propenal						
P015	Beryllium						
P030	Cyanides (soluble cyanide salts), not otherwise specified						
More than one waste code was reported for the following waste amount:		0.56	POUNDS	TSD	2014		
P030	Cyanides (soluble cyanide salts), not otherwise specified						
P092	Phenylmercury acetate						
P029	Copper cyanide Cu(CN)						
More than one waste code was reported for the following waste amount:		1.43	POUNDS	TSD	2014		
P087	Osmium oxide OsO4, (T−4)−						
P030	Cyanides (soluble cyanide salts), not otherwise specified						
P105	Sodium azide						

NYS DEC Manifested Waste Transactions for NYD980536593 continued −−−

WASTE CODE	WASTE DESCRIPTION	WASTE AMOUNT	WASTE UNITS	TRANSACTION TYPE	YEAR	HISTORIC MAXIMUM AMOUNT	HISTORIC MAXIMUM YEAR
More than one waste code was reported for the following waste amount:		1.21	POUNDS	TSD	2014		
P093	Phenylthiourea						
P098	Potassium cyanide K(CN)						
P106	Sodium cyanide Na(CN)						
P121	Zinc cyanide Zn(CN)2						
More than one waste code was reported for the following waste amount:		0.66	POUNDS	TSD	2014		
P120	Vanadium oxide V2O5						
P030	Cyanides (soluble cyanide salts), not otherwise specified						
More than one waste code was reported for the following waste amount:		40	POUNDS	TSD	2014		
U001	Ethanal (I)						
U108	1,4−Diethyleneoxide						
U154	Methanol (I)						
U056	Benzene, hexahydro− (I)						
U117	Ethane, 1,1−oxybis−(I)						
More than one waste code was reported for the following waste amount:		1050	POUNDS	TSD	2014		
U002	2−Propanone (I)						
U015	L−Serine, diazoacetate (ester)						
U035	Chlorambucil						
U010	Mitomycin C						
U014	Benzenamine						
U044	Chloroform						
More than one waste code was reported for the following waste amount:		25	POUNDS	TSD	2014		
U003	Acetonitrile (I,T)						
U055	Benzene, (1−methylethyl)− (I)						
U058	2H−1,3,2−Oxazaphosphorin−2−amine, N,N−bis(2−chloroethyl)tetrahydro−, 2−oxide						
U080	Methane, dichloro−						
U150	L−Phenylalanine						
More than one waste code was reported for the following waste amount:		24	POUNDS	TSD	2014		
U003	Acetonitrile (I,T)						
U112	Acetic acid ethyl ester (I)						
U196	Pyridine						
U019	Benzene (I,T)						
U117	Ethane, 1,1−oxybis−(I)						

NYS DEC Manifested Waste Transactions for NYD980536593 continued −−−

WASTE CODE	WASTE DESCRIPTION	WASTE AMOUNT	WASTE UNITS	TRANSACTION TYPE	YEAR	HISTORIC MAXIMUM AMOUNT	HISTORIC MAXIMUM YEAR
More than one waste code was reported for the following waste amount:		20	POUNDS	TSD	2014		
U007	Acrylamide						
U144	Lead acetate						
U200	Yohimban−16−carboxylic acid						
U044	Chloroform						
U188	Phenol						
More than one waste code was reported for the following waste amount:		150	POUNDS	TSD	2014		
U008	Acrylic acid (I)						
U154	Methanol (I)						
U205	Selenium sulfide SeS2 (R,T)						
U129	Lindane						
U165	Naphthalene						
More than one waste code was reported for the following waste amount:		300	POUNDS	TSD	2014		
U010	Mitomycin C						
D001	Solid waste that exhibits the characteristic of ignitability						
U058	2H−1,3,2−Oxazaphosphorin−2−amine, N,N−bis(2−chloroethyl)tetrahydro−, 2−oxide						
P001	2H−1−Benzopyran−2−one, 4−hydroxy−3−(3−oxo−1−phenylbutyl)−, & salts, when present						
P075	Nicotine, & salts						
More than one waste code was reported for the following waste amount:		6	POUNDS	TSD	2014		
U010	Mitomycin C						
D002	Solid waste that exhibits the characteristic of corrosivity						
More than one waste code was reported for the following waste amount:		1	POUNDS	TSD	2014		
U010	Mitomycin C						
D004	Arsenic						
U188	Phenol						
More than one waste code was reported for the following waste amount:		200	POUNDS	TSD	2014		
U010	Mitomycin C						
U035	Chlorambucil						
U058	2H−1,3,2−Oxazaphosphorin−2−amine, N,N−bis(2−chloroethyl)tetrahydro−, 2−oxide						
U081	Phenol, 2,4−dichloro−						
U150	L−Phenylalanine						
More than one waste code was reported for the following waste amount:		550	POUNDS	TSD	2014		
U010	Mitomycin C						
U121	Trichloromonofluoromethane						

NYS DEC Manifested Waste Transactions for NYD980536593 continued −−− see previous page

WASTE CODE	WASTE DESCRIPTION	WASTE AMOUNT	WASTE UNITS	TRANSACTION TYPE	YEAR	HISTORIC MAXIMUM AMOUNT	HISTORIC MAXIMUM YEAR
U129	Lindane						
U150	L−Phenylalanine						
U182	1,3,5−Trioxane, 2,4,6−trimethyl−						
More than one waste code was reported for the following waste amount:		200	POUNDS	TSD	2014		
U010	Mitomycin C						
U121	Trichloromonofluoromethane						
U129	Lindane						
U248	Warfarin						
U201	1,3−Benzenediol						
More than one waste code was reported for the following waste amount:		400	POUNDS	TSD	2014		
U010	Mitomycin C						
U129	Lindane						
U150	L−Phenylalanine						
U201	1,3−Benzenediol						
U248	Warfarin						
More than one waste code was reported for the following waste amount:		22	POUNDS	TSD	2014		
U010	Mitomycin C						
U144	Lead acetate						
D009	Mercury						
U136	Arsinic acid, dimethyl−						
D004	Arsenic						
More than one waste code was reported for the following waste amount:		13	POUNDS	TSD	2014		
U012	Aniline (I,T)						
U080	Methane, dichloro−						
D019	Carbon Tetrachloride						
U044	Chloroform						
U211	Methane, tetrachloro−						
More than one waste code was reported for the following waste amount:		3	POUNDS	TSD	2014		
U044	Chloroform						
D011	Silver						
D004	Arsenic						
D022	Chloroform						
More than one waste code was reported for the following waste amount:		17	POUNDS	TSD	2014		
U052	Cresol (Cresylic acid)						

NYS DEC Manifested Waste Transactions for NYD980536593 continued −−− see previous page

WASTE CODE	WASTE DESCRIPTION	WASTE AMOUNT	WASTE UNITS	TRANSACTION TYPE	YEAR	HISTORIC MAXIMUM AMOUNT	HISTORIC MAXIMUM YEAR
U188	Phenol						
D022	Chloroform						
U125	2−Furancarboxaldehyde (I)						
D001	Solid waste that exhibits the characteristic of ignitability						
More than one waste code was reported for the following waste amount:		8	POUNDS	TSD	2014		
U058	2H−1,3,2−Oxazaphosphorin−2−amine, N,N−bis(2−chloroethyl)tetrahydro−, 2−oxide						
U059	5,12−Naphthacenedione, 8−acetyl−10−((3−amino−2,3,6−trideoxy)−						
U150	L−Phenylalanine						
U206	Glucopyranose, 2−deoxy−2−(3−methyl−3−nitrosoureido)−, D−						
More than one waste code was reported for the following waste amount:		10	POUNDS	TSD	2014		
U080	Methane, dichloro−						
U210	Tetrachloroethylene						
D039	Tetrachloroethylene						
U146	Lead subacetate						
D008	Lead						
More than one waste code was reported for the following waste amount:		198	POUNDS	TSD	2014		
U101	Phenol, 2,4−dimethyl−						
U238	Carbamic acid, ethyl ester						
U170	p−Nitrophenol						
D007	Chromium						
More than one waste code was reported for the following waste amount:		20	POUNDS	TSD	2014		
U119	Methanesulfonic acid, ethyl ester						
D010	Selenium						
More than one waste code was reported for the following waste amount:		125	POUNDS	TSD	2014		
U127	Benzene, hexachloro−						
U240	Acetic acid, (2,4−dichlorophenoxy)−, salts & esters						
D005	Barium						
U202	Saccharin, & salts						
D004	Arsenic						
More than one waste code was reported for the following waste amount:		200	POUNDS	TSD	2014		
U150	L−Phenylalanine						
U201	1,3−Benzenediol						
U248	Warfarin						
D009	Mercury						

NYS DEC Manifested Waste Transactions for NYD980536593 continued −−− see previous page

WASTE CODE	WASTE DESCRIPTION	WASTE AMOUNT	WASTE UNITS	TRANSACTION TYPE	YEAR	HISTORIC MAXIMUM AMOUNT	HISTORIC MAXIMUM YEAR
D010	Selenium						
More than one waste code was reported for the following waste amount:		10	POUNDS	TSD	2014		
U162	Methyl methacrylate (I,T)						
D001	Solid waste that exhibits the characteristic of ignitability						
U239	Xylene (I)						
D018	BENZENE						
More than one waste code was reported for the following waste amount:		40	POUNDS	TSD	2014		
U196	Pyridine						
D001	Solid waste that exhibits the characteristic of ignitability						
D038	Pyridine						
U213	Furan, tetrahydro−(I)						
D002	Solid waste that exhibits the characteristic of corrosivity						
More than one waste code was reported for the following waste amount:		1	KILOGRAMS	TSD	2014		
D001	Solid waste that exhibits the characteristic of ignitability						
B005	PCB Articles containing 500 ppm or greater of PCBs, excluding small capacitors.						
More than one waste code was reported for the following waste amount:		43	POUNDS	TSD	2014		
D001	Solid waste that exhibits the characteristic of ignitability						
D004	Arsenic						
D008	Lead						
D002	Solid waste that exhibits the characteristic of corrosivity						
D007	Chromium						
More than one waste code was reported for the following waste amount:		1580	POUNDS	TSD	2014		
D001	Solid waste that exhibits the characteristic of ignitability						
D004	Arsenic						
D024	m−Cresol						
P001	2H−1−Benzopyran−2−one, 4−hydroxy−3−(3−oxo−1−phenylbutyl)−, & salts, when present						
U188	Phenol						
More than one waste code was reported for the following waste amount:		22	POUNDS	TSD	2014		
D001	Solid waste that exhibits the characteristic of ignitability						
D005	Barium						
D007	Chromium						
D002	Solid waste that exhibits the characteristic of corrosivity						
D006	Cadmium						

NYS DEC Manifested Waste Transactions for NYD980536593 continued −−−

WASTE CODE	WASTE DESCRIPTION	WASTE AMOUNT	WASTE UNITS	TRANSACTION TYPE	YEAR	HISTORIC MAXIMUM AMOUNT	HISTORIC MAXIMUM YEAR
More than one waste code was reported for the following waste amount:		1200	POUNDS	TSD	2014		
D001	Solid waste that exhibits the characteristic of ignitability						
D005	Barium						
D024	m−Cresol						
P075	Nicotine, & salts						
U205	Selenium sulfide SeS2 (R,T)						
More than one waste code was reported for the following waste amount:		4	POUNDS	TSD	2014		
D001	Solid waste that exhibits the characteristic of ignitability						
D006	Cadmium						
D002	Solid waste that exhibits the characteristic of corrosivity						
D007	Chromium						
More than one waste code was reported for the following waste amount:		900	POUNDS	TSD	2014		
D001	Solid waste that exhibits the characteristic of ignitability						
D007	Chromium						
D009	Mercury						
D024	m−Cresol						
U188	Phenol						
More than one waste code was reported for the following waste amount:		1445	POUNDS	TSD	2014		
D001	Solid waste that exhibits the characteristic of ignitability						
D007	Chromium						
D009	Mercury						
D026	Cresol						
U205	Selenium sulfide SeS2 (R,T)						
More than one waste code was reported for the following waste amount:		4560	POUNDS	TSD	2014		
D001	Solid waste that exhibits the characteristic of ignitability						
D007	Chromium						
D009	Mercury						
P188	Benzoic acid (OR) Physostigmine salicylate						
U188	Phenol						
More than one waste code was reported for the following waste amount:		475	POUNDS	TSD	2014		
D001	Solid waste that exhibits the characteristic of ignitability						
D007	Chromium						
D010	Selenium						
D026	Cresol						
U205	Selenium sulfide SeS2 (R,T)						

NYS DEC Manifested Waste Transactions for NYD980536593 continued −−−

WASTE CODE	WASTE DESCRIPTION	WASTE AMOUNT	WASTE UNITS	TRANSACTION TYPE	YEAR	HISTORIC MAXIMUM AMOUNT	HISTORIC MAXIMUM YEAR
More than one waste code was reported for the following waste amount:		90	POUNDS	TSD	2014		
D001	Solid waste that exhibits the characteristic of ignitability						
D007	Chromium						
D024	m−Cresol						
D011	Silver						
More than one waste code was reported for the following waste amount:		550	POUNDS	TSD	2014		
D001	Solid waste that exhibits the characteristic of ignitability						
D009	Mercury						
D011	Silver						
D022	Chloroform						
D024	m−Cresol						
More than one waste code was reported for the following waste amount:		1200	POUNDS	TSD	2014		
D001	Solid waste that exhibits the characteristic of ignitability						
D009	Mercury						
D011	Silver						
D024	m−Cresol						
U010	Mitomycin C						
More than one waste code was reported for the following waste amount:		275	GALLONS	TSD	2014		
D001	Solid waste that exhibits the characteristic of ignitability						
D009	Mercury						
D024	m−Cresol						
U010	Mitomycin C						
More than one waste code was reported for the following waste amount:		13	POUNDS	TSD	2014		
D001	Solid waste that exhibits the characteristic of ignitability						
D010	Selenium						
D022	Chloroform						
D006	Cadmium						
D018	BENZENE						
More than one waste code was reported for the following waste amount:		600	POUNDS	TSD	2014		
D001	Solid waste that exhibits the characteristic of ignitability						
D010	Selenium						
D022	Chloroform						
D024	m−Cresol						
U205	Selenium sulfide SeS2 (R,T)						

NYS DEC Manifested Waste Transactions for NYD980536593 continued −−−

WASTE CODE	WASTE DESCRIPTION	WASTE AMOUNT	WASTE UNITS	TRANSACTION TYPE	YEAR	HISTORIC MAXIMUM AMOUNT	HISTORIC MAXIMUM YEAR
More than one waste code was reported for the following waste amount:		400	POUNDS	TSD	2014		
D001	Solid waste that exhibits the characteristic of ignitability						
D024	m−Cresol						
U058	2H−1,3,2−Oxazaphosphorin−2−amine, N,N−bis(2−chloroethyl)tetrahydro−, 2−oxide						
U129	Lindane						
U010	Mitomycin C						
More than one waste code was reported for the following waste amount:		599	POUNDS	TSD	2014		
D001	Solid waste that exhibits the characteristic of ignitability						
D024	m−Cresol						
U188	Phenol						
More than one waste code was reported for the following waste amount:		100	POUNDS	TSD	2014		
D001	Solid waste that exhibits the characteristic of ignitability						
F003	Spent non−halogenated solvents						
D003	Solid waste that exhibits the characteristic of reactivity						
F005	Spent non−halogenated solvents						
D010	Selenium						
More than one waste code was reported for the following waste amount:		625	POUNDS	TSD	2014		
D001	Solid waste that exhibits the characteristic of ignitability						
P001	2H−1−Benzopyran−2−one, 4−hydroxy−3−(3−oxo−1−phenylbutyl)−, & salts, when present						
P075	Nicotine, & salts						
U188	Phenol						
D024	m−Cresol						
More than one waste code was reported for the following waste amount:		260	POUNDS	TSD	2014		
D001	Solid waste that exhibits the characteristic of ignitability						
P075	Nicotine, & salts						
D024	m−Cresol						
U010	Mitomycin C						
U035	Chlorambucil						
More than one waste code was reported for the following waste amount:		600	POUNDS	TSD	2014		
D001	Solid waste that exhibits the characteristic of ignitability						
U035	Chlorambucil						
U150	L−Phenylalanine						
U205	Selenium sulfide SeS2 (R,T)						
D024	m−Cresol						

NYS DEC Manifested Waste Transactions for NYD980536593 continued −−−

WASTE CODE	WASTE DESCRIPTION	WASTE AMOUNT	WASTE UNITS	TRANSACTION TYPE	YEAR	HISTORIC MAXIMUM AMOUNT	HISTORIC MAXIMUM YEAR
More than one waste code was reported for the following waste amount:		60	POUNDS	TSD	2014		
D001	Solid waste that exhibits the characteristic of ignitability						
U150	L−Phenylalanine						
U035	Chlorambucil						
U010	Mitomycin C						
U058	2H−1,3,2−Oxazaphosphorin−2−amine, N,N−bis(2−chloroethyl)tetrahydro−, 2−oxide						
More than one waste code was reported for the following waste amount:		125	POUNDS	TSD	2014		
D001	Solid waste that exhibits the characteristic of ignitability						
U150	L−Phenylalanine						
U035	Chlorambucil						
U205	Selenium sulfide SeS2 (R,T)						
U010	Mitomycin C						
More than one waste code was reported for the following waste amount:		44	POUNDS	TSD	2014		
D002	Solid waste that exhibits the characteristic of corrosivity						
D005	Barium						
D008	Lead						
D007	Chromium						
D011	Silver						
More than one waste code was reported for the following waste amount:		80	POUNDS	TSD	2014		
D002	Solid waste that exhibits the characteristic of corrosivity						
D006	Cadmium						
D010	Selenium						
D005	Barium						
D008	Lead						
More than one waste code was reported for the following waste amount:		150	POUNDS	TSD	2014		
D003	Solid waste that exhibits the characteristic of reactivity						
D001	Solid waste that exhibits the characteristic of ignitability						
D011	Silver						
U113	Ethyl acrylate (I)						
D002	Solid waste that exhibits the characteristic of corrosivity						
More than one waste code was reported for the following waste amount:		1	POUNDS	TSD	2014		
D003	Solid waste that exhibits the characteristic of reactivity						
D001	Solid waste that exhibits the characteristic of ignitability						
P105	Sodium azide						

NYS DEC Manifested Waste Transactions for NYD980536593 continued −−−

WASTE CODE	WASTE DESCRIPTION	WASTE AMOUNT	WASTE UNITS	TRANSACTION TYPE	YEAR	HISTORIC MAXIMUM AMOUNT	HISTORIC MAXIMUM YEAR
More than one waste code was reported for the following waste amount:		2	POUNDS	TSD	2014		
D003	Solid waste that exhibits the characteristic of reactivity						
D001	Solid waste that exhibits the characteristic of ignitability						
U006	Acetyl chloride (C,R,T)						
More than one waste code was reported for the following waste amount:		25	POUNDS	TSD	2014		
D003	Solid waste that exhibits the characteristic of reactivity						
D001	Solid waste that exhibits the characteristic of ignitability						
U112	Acetic acid ethyl ester (I)						
D002	Solid waste that exhibits the characteristic of corrosivity						
More than one waste code was reported for the following waste amount:		20	POUNDS	TSD	2014		
D003	Solid waste that exhibits the characteristic of reactivity						
D004	Arsenic						
D011	Silver						
D001	Solid waste that exhibits the characteristic of ignitability						
D008	Lead						
More than one waste code was reported for the following waste amount:		22	POUNDS	TSD	2014		
D003	Solid waste that exhibits the characteristic of reactivity						
D005	Barium						
U044	Chloroform						
D022	Chloroform						
More than one waste code was reported for the following waste amount:		40	POUNDS	TSD	2014		
D003	Solid waste that exhibits the characteristic of reactivity						
D007	Chromium						
D010	Selenium						
D004	Arsenic						
D008	Lead						
More than one waste code was reported for the following waste amount:		1	POUNDS	TSD	2014		
D003	Solid waste that exhibits the characteristic of reactivity						
D007	Chromium						
U094	Benz(a)anthracene						
D011	Silver						
More than one waste code was reported for the following waste amount:		150	POUNDS	TSD	2014		
D003	Solid waste that exhibits the characteristic of reactivity						
D008	Lead						

NYS DEC Manifested Waste Transactions for NYD980536593 continued −−− see previous page

WASTE CODE	WASTE DESCRIPTION	WASTE AMOUNT	WASTE UNITS	TRANSACTION TYPE	YEAR	HISTORIC MAXIMUM AMOUNT	HISTORIC MAXIMUM YEAR
U123	Formic acid (C,T)						
U006	Acetyl chloride (C,R,T)						
U020	Benzenesulfonyl chloride (C,R)						
More than one waste code was reported for the following waste amount:		3	POUNDS	TSD	2014		
D003	Solid waste that exhibits the characteristic of reactivity						
D036	Nitrobenzene						
D001	Solid waste that exhibits the characteristic of ignitability						
More than one waste code was reported for the following waste amount:		30	POUNDS	TSD	2014		
D003	Solid waste that exhibits the characteristic of reactivity						
F005	Spent non−halogenated solvents						
D001	Solid waste that exhibits the characteristic of ignitability						
F003	Spent non−halogenated solvents						
U220	Toluene						
More than one waste code was reported for the following waste amount:		35	POUNDS	TSD	2014		
D003	Solid waste that exhibits the characteristic of reactivity						
P029	Copper cyanide Cu(CN)						
D008	Lead						
U223	Benzene, 1,3−diisocyanatomethyl− (R,T)						
P030	Cyanides (soluble cyanide salts), not otherwise specified						
More than one waste code was reported for the following waste amount:		35	POUNDS	TSD	2014		
D003	Solid waste that exhibits the characteristic of reactivity						
P098	Potassium cyanide K(CN)						
P121	Zinc cyanide Zn(CN)2						
P029	Copper cyanide Cu(CN)						
P106	Sodium cyanide Na(CN)						
More than one waste code was reported for the following waste amount:		6	POUNDS	TSD	2014		
D003	Solid waste that exhibits the characteristic of reactivity						
P105	Sodium azide						
P028	Benzene, (chloromethyl)−						
D001	Solid waste that exhibits the characteristic of ignitability						
More than one waste code was reported for the following waste amount:		150	POUNDS	TSD	2014		
D003	Solid waste that exhibits the characteristic of reactivity						
U006	Acetyl chloride (C,R,T)						
U196	Pyridine						

NYS DEC Manifested Waste Transactions for NYD980536593 continued −−− see previous page

WASTE CODE	WASTE DESCRIPTION	WASTE AMOUNT	WASTE UNITS	TRANSACTION TYPE	YEAR	HISTORIC MAXIMUM AMOUNT	HISTORIC MAXIMUM YEAR
F003	Spent non−halogenated solvents						
U092	Methanamine, N−methyl− (I)						
More than one waste code was reported for the following waste amount:		120	POUNDS	TSD	2014		
D003	Solid waste that exhibits the characteristic of reactivity						
U037	Chlorobenzene						
U077	Ethylene dichloride						
U004	Ethanone, 1−phenyl−						
U044	Chloroform						
More than one waste code was reported for the following waste amount:		30	POUNDS	TSD	2014		
D003	Solid waste that exhibits the characteristic of reactivity						
U044	Chloroform						
U080	Methane, dichloro−						
U007	Acrylamide						
U069	1,2−Benzenedicarboxylic acid, dibutyl ester						
More than one waste code was reported for the following waste amount:		1	POUNDS	TSD	2014		
D003	Solid waste that exhibits the characteristic of reactivity						
U057	Cyclohexanone (I)						
D002	Solid waste that exhibits the characteristic of corrosivity						
U006	Acetyl chloride (C,R,T)						
D001	Solid waste that exhibits the characteristic of ignitability						
More than one waste code was reported for the following waste amount:		200	POUNDS	TSD	2014		
D003	Solid waste that exhibits the characteristic of reactivity						
U070	Benzene, 1,2−dichloro−						
U211	Methane, tetrachloro−						
U012	Aniline (I,T)						
U169	Nitrobenzene (I,T)						
More than one waste code was reported for the following waste amount:		25	POUNDS	TSD	2014		
D003	Solid waste that exhibits the characteristic of reactivity						
U092	Methanamine, N−methyl− (I)						
U404	Ethanamine, N,N−diethyl (OR) Triethylamine						
U003	Acetonitrile (I,T)						
U154	Methanol (I)						
More than one waste code was reported for the following waste amount:		450	POUNDS	TSD	2014		
D003	Solid waste that exhibits the characteristic of reactivity						

NYS DEC Manifested Waste Transactions for NYD980536593 continued −−− see previous page

WASTE CODE	WASTE DESCRIPTION	WASTE AMOUNT	WASTE UNITS	TRANSACTION TYPE	YEAR	HISTORIC MAXIMUM AMOUNT	HISTORIC MAXIMUM YEAR
U108	1,4−Diethyleneoxide						
D001	Solid waste that exhibits the characteristic of ignitability						
U037	Chlorobenzene						
U404	Ethanamine, N,N−diethyl (OR) Triethylamine						
More than one waste code was reported for the following waste amount:		200	POUNDS	TSD	2014		
D003	Solid waste that exhibits the characteristic of reactivity						
U112	Acetic acid ethyl ester (I)						
U404	Ethanamine, N,N−diethyl (OR) Triethylamine						
U006	Acetyl chloride (C,R,T)						
U196	Pyridine						
More than one waste code was reported for the following waste amount:		10	POUNDS	TSD	2014		
D003	Solid waste that exhibits the characteristic of reactivity						
U117	Ethane, 1,1−oxybis−(I)						
U108	1,4−Diethyleneoxide						
D001	Solid waste that exhibits the characteristic of ignitability						
More than one waste code was reported for the following waste amount:		15	POUNDS	TSD	2014		
D003	Solid waste that exhibits the characteristic of reactivity						
U120	Fluoranthene						
D007	Chromium						
U004	Ethanone, 1−phenyl−						
D001	Solid waste that exhibits the characteristic of ignitability						
More than one waste code was reported for the following waste amount:		15	POUNDS	TSD	2014		
D003	Solid waste that exhibits the characteristic of reactivity						
U144	Lead acetate						
P012	Arsenic oxide As2O3						
U136	Arsinic acid, dimethyl−						
U214	Thallium (i) acetate						
More than one waste code was reported for the following waste amount:		40	POUNDS	TSD	2014		
D003	Solid waste that exhibits the characteristic of reactivity						
U154	Methanol (I)						
D001	Solid waste that exhibits the characteristic of ignitability						
More than one waste code was reported for the following waste amount:		200	POUNDS	TSD	2014		
D003	Solid waste that exhibits the characteristic of reactivity						
U170	p−Nitrophenol						

NYS DEC Manifested Waste Transactions for NYD980536593 continued −−− see previous page

WASTE CODE	WASTE DESCRIPTION	WASTE AMOUNT	WASTE UNITS	TRANSACTION TYPE	YEAR	HISTORIC MAXIMUM AMOUNT	HISTORIC MAXIMUM YEAR
D002	Solid waste that exhibits the characteristic of corrosivity						
U044	Chloroform						
D001	Solid waste that exhibits the characteristic of ignitability						
More than one waste code was reported for the following waste amount:		31	POUNDS	TSD	2014		
D003	Solid waste that exhibits the characteristic of reactivity						
U188	Phenol						
D001	Solid waste that exhibits the characteristic of ignitability						
U044	Chloroform						
U219	Thiourea						
More than one waste code was reported for the following waste amount:		5	POUNDS	TSD	2014		
D003	Solid waste that exhibits the characteristic of reactivity						
U188	Phenol						
D002	Solid waste that exhibits the characteristic of corrosivity						
U052	Cresol (Cresylic acid)						
U197	p−Benzoquinone						
More than one waste code was reported for the following waste amount:		12	POUNDS	TSD	2014		
D003	Solid waste that exhibits the characteristic of reactivity						
U188	Phenol						
D022	Chloroform						
U044	Chloroform						
U236	2,7−Naphthalenedisulfonic acid, 3,3−((3,3−dimethyl(1,1−biphen						
More than one waste code was reported for the following waste amount:		10	POUNDS	TSD	2014		
D003	Solid waste that exhibits the characteristic of reactivity						
U197	p−Benzoquinone						
U188	Phenol						
D005	Barium						
More than one waste code was reported for the following waste amount:		200	POUNDS	TSD	2014		
D003	Solid waste that exhibits the characteristic of reactivity						
U213	Furan, tetrahydro−(I)						
D002	Solid waste that exhibits the characteristic of corrosivity						
U092	Methanamine, N−methyl− (I)						
D001	Solid waste that exhibits the characteristic of ignitability						
More than one waste code was reported for the following waste amount:		40	POUNDS	TSD	2014		
D003	Solid waste that exhibits the characteristic of reactivity						

NYS DEC Manifested Waste Transactions for NYD980536593 continued −−− see previous page

WASTE CODE	WASTE DESCRIPTION	WASTE AMOUNT	WASTE UNITS	TRANSACTION TYPE	YEAR	HISTORIC MAXIMUM AMOUNT	HISTORIC MAXIMUM YEAR
U220	Toluene						
D002	Solid waste that exhibits the characteristic of corrosivity						
U213	Furan, tetrahydro−(I)						
D001	Solid waste that exhibits the characteristic of ignitability						
More than one waste code was reported for the following waste amount:		10	POUNDS	TSD	2014		
D003	Solid waste that exhibits the characteristic of reactivity						
U328	o−Toluidine						
D011	Silver						
U080	Methane, dichloro−						
P028	Benzene, (chloromethyl)−						
More than one waste code was reported for the following waste amount:		23	POUNDS	TSD	2014		
D004	Arsenic						
D022	Chloroform						
D008	Lead						
More than one waste code was reported for the following waste amount:		450	POUNDS	TSD	2014		
D005	Barium						
P081	Nitroglycerine (R)						
More than one waste code was reported for the following waste amount:		200	POUNDS	TSD	2014		
D008	Lead						
D005	Barium						
D002	Solid waste that exhibits the characteristic of corrosivity						
D007	Chromium						
More than one waste code was reported for the following waste amount:		1210	POUNDS	TSD	2014		
D009	Mercury						
D010	Selenium						
U010	Mitomycin C						
U121	Trichloromonofluoromethane						
U201	1,3−Benzenediol						
More than one waste code was reported for the following waste amount:		44	POUNDS	TSD	2014		
D010	Selenium						
D022	Chloroform						
D011	Silver						

NYS DEC Manifested Waste Transactions for NYD980536593 continued −−−

WASTE CODE	WASTE DESCRIPTION	WASTE AMOUNT	WASTE UNITS	TRANSACTION TYPE	YEAR	HISTORIC MAXIMUM AMOUNT	HISTORIC MAXIMUM YEAR
More than one waste code was reported for the following waste amount:		145	POUNDS	TSD	2014		
D010	Selenium						
U010	Mitomycin C						
U035	Chlorambucil						
U058	2H−1,3,2−Oxazaphosphorin−2−amine, N,N−bis(2−chloroethyl)tetrahydro−, 2−oxide						
U129	Lindane						
More than one waste code was reported for the following waste amount:		269	POUNDS	TSD	2014		
D022	Chloroform						
D004	Arsenic						
D011	Silver						
U080	Methane, dichloro−						
D008	Lead						
More than one waste code was reported for the following waste amount:		1100	POUNDS	TSD	2014		
F001	Spent halogenated solvents used in degreasing						
F004	Spent non−halogenated solvents						
F002	Spent halogenated solvents						
F005	Spent non−halogenated solvents						
More than one waste code was reported for the following waste amount:		20	POUNDS	TSD	2014		
F002	Spent halogenated solvents						
D005	Barium						
D022	Chloroform						
U144	Lead acetate						
D008	Lead						
More than one waste code was reported for the following waste amount:		10	POUNDS	TSD	2014		
F002	Spent halogenated solvents						
D008	Lead						
D006	Cadmium						
D039	Tetrachloroethylene						
More than one waste code was reported for the following waste amount:		28	POUNDS	TSD	2014		
F002	Spent halogenated solvents						
D008	Lead						
U080	Methane, dichloro−						
More than one waste code was reported for the following waste amount:		11	POUNDS	TSD	2014		
F002	Spent halogenated solvents						

NYS DEC Manifested Waste Transactions for NYD980536593 continued −−− see previous page

WASTE CODE	WASTE DESCRIPTION	WASTE AMOUNT	WASTE UNITS	TRANSACTION TYPE	YEAR	HISTORIC MAXIMUM AMOUNT	HISTORIC MAXIMUM YEAR
F005	Spent non−halogenated solvents						
D009	Mercury						
F003	Spent non−halogenated solvents						
D001	Solid waste that exhibits the characteristic of ignitability						
D018	BENZENE						
More than one waste code was reported for the following waste amount:		26	POUNDS	TSD	2014		
F002	Spent halogenated solvents						
F005	Spent non−halogenated solvents						
U117	Ethane, 1,1−oxybis−(I)						
F003	Spent non−halogenated solvents						
U108	1,4−Diethyleneoxide						
More than one waste code was reported for the following waste amount:		25	POUNDS	TSD	2014		
F002	Spent halogenated solvents						
U019	Benzene (I,T)						
D001	Solid waste that exhibits the characteristic of ignitability						
F003	Spent non−halogenated solvents						
U213	Furan, tetrahydro−(I)						
More than one waste code was reported for the following waste amount:		300	POUNDS	TSD	2014		
F002	Spent halogenated solvents						
U044	Chloroform						
U080	Methane, dichloro−						
U010	Mitomycin C						
U052	Cresol (Cresylic acid)						
More than one waste code was reported for the following waste amount:		300	POUNDS	TSD	2014		
F002	Spent halogenated solvents						
U044	Chloroform						
U090	Dihydrosafrole						
U010	Mitomycin C						
U059	5,12−Naphthacenedione, 8−acetyl−10−((3−amino−2,3,6−trideoxy)−						
More than one waste code was reported for the following waste amount:		150	POUNDS	TSD	2014		
F002	Spent halogenated solvents						
U044	Chloroform						
U136	Arsinic acid, dimethyl−						
U010	Mitomycin C						
U080	Methane, dichloro−						

NYS DEC Manifested Waste Transactions for NYD980536593 continued −−−

WASTE CODE	WASTE DESCRIPTION	WASTE AMOUNT	WASTE UNITS	TRANSACTION TYPE	YEAR	HISTORIC MAXIMUM AMOUNT	HISTORIC MAXIMUM YEAR
More than one waste code was reported for the following waste amount:		17	POUNDS	TSD	2014		
F003	Spent non−halogenated solvents						
D001	Solid waste that exhibits the characteristic of ignitability						
D006	Cadmium						
U213	Furan, tetrahydro−(I)						
D002	Solid waste that exhibits the characteristic of corrosivity						
More than one waste code was reported for the following waste amount:		220	POUNDS	TSD	2014		
F003	Spent non−halogenated solvents						
D001	Solid waste that exhibits the characteristic of ignitability						
D008	Lead						
F005	Spent non−halogenated solvents						
D004	Arsenic						
More than one waste code was reported for the following waste amount:		15	POUNDS	TSD	2014		
F003	Spent non−halogenated solvents						
D001	Solid waste that exhibits the characteristic of ignitability						
D009	Mercury						
F005	Spent non−halogenated solvents						
D006	Cadmium						
More than one waste code was reported for the following waste amount:		37	POUNDS	TSD	2014		
F003	Spent non−halogenated solvents						
D001	Solid waste that exhibits the characteristic of ignitability						
D010	Selenium						
F005	Spent non−halogenated solvents						
D006	Cadmium						
More than one waste code was reported for the following waste amount:		392	POUNDS	TSD	2014		
F003	Spent non−halogenated solvents						
D001	Solid waste that exhibits the characteristic of ignitability						
D018	BENZENE						
F005	Spent non−halogenated solvents						
F006	Wastewater treatment sludges from electroplating operations						
More than one waste code was reported for the following waste amount:		22	POUNDS	TSD	2014		
F003	Spent non−halogenated solvents						
D001	Solid waste that exhibits the characteristic of ignitability						
D018	BENZENE						
U019	Benzene (I,T)						

NYS DEC Manifested Waste Transactions for NYD980536593 continued −−− see previous page

WASTE CODE	WASTE DESCRIPTION	WASTE AMOUNT	WASTE UNITS	TRANSACTION TYPE	YEAR	HISTORIC MAXIMUM AMOUNT	HISTORIC MAXIMUM YEAR
D002	Solid waste that exhibits the characteristic of corrosivity						
More than one waste code was reported for the following waste amount:		800	POUNDS	TSD	2014		
F003	Spent non−halogenated solvents						
D001	Solid waste that exhibits the characteristic of ignitability						
F005	Spent non−halogenated solvents						
D035	Methyl ethyl ketone						
D003	Solid waste that exhibits the characteristic of reactivity						
More than one waste code was reported for the following waste amount:		200	POUNDS	TSD	2014		
F003	Spent non−halogenated solvents						
D001	Solid waste that exhibits the characteristic of ignitability						
U113	Ethyl acrylate (I)						
D002	Solid waste that exhibits the characteristic of corrosivity						
More than one waste code was reported for the following waste amount:		154	POUNDS	TSD	2014		
F003	Spent non−halogenated solvents						
D006	Cadmium						
D010	Selenium						
D001	Solid waste that exhibits the characteristic of ignitability						
D008	Lead						
More than one waste code was reported for the following waste amount:		175	POUNDS	TSD	2014		
F003	Spent non−halogenated solvents						
U002	2−Propanone (I)						
U239	Xylene (I)						
F005	Spent non−halogenated solvents						
U228	Ethene, trichloro−						
More than one waste code was reported for the following waste amount:		127	POUNDS	TSD	2014		
F003	Spent non−halogenated solvents						
U012	Aniline (I,T)						
D035	Methyl ethyl ketone						
U003	Acetonitrile (I,T)						
D001	Solid waste that exhibits the characteristic of ignitability						
More than one waste code was reported for the following waste amount:		128	POUNDS	TSD	2014		
F003	Spent non−halogenated solvents						
U019	Benzene (I,T)						
U112	Acetic acid ethyl ester (I)						

NYS DEC Manifested Waste Transactions for NYD980536593 continued −−− see previous page

WASTE CODE	WASTE DESCRIPTION	WASTE AMOUNT	WASTE UNITS	TRANSACTION TYPE	YEAR	HISTORIC MAXIMUM AMOUNT	HISTORIC MAXIMUM YEAR
U003	Acetonitrile (I,T)						
U037	Chlorobenzene						
More than one waste code was reported for the following waste amount:		150	POUNDS	TSD	2014		
F003	Spent non−halogenated solvents						
U057	Cyclohexanone (I)						
D002	Solid waste that exhibits the characteristic of corrosivity						
F005	Spent non−halogenated solvents						
D001	Solid waste that exhibits the characteristic of ignitability						
More than one waste code was reported for the following waste amount:		25	POUNDS	TSD	2014		
F003	Spent non−halogenated solvents						
U108	1,4−Diethyleneoxide						
U239	Xylene (I)						
U031	n−Butyl alcohol (I)						
U220	Toluene						
More than one waste code was reported for the following waste amount:		8	POUNDS	TSD	2014		
F003	Spent non−halogenated solvents						
U117	Ethane, 1,1−oxybis−(I)						
D022	Chloroform						
U112	Acetic acid ethyl ester (I)						
D001	Solid waste that exhibits the characteristic of ignitability						
More than one waste code was reported for the following waste amount:		100	POUNDS	TSD	2014		
F003	Spent non−halogenated solvents						
U122	Formaldehyde						
D001	Solid waste that exhibits the characteristic of ignitability						
U031	n−Butyl alcohol (I)						
U196	Pyridine						
More than one waste code was reported for the following waste amount:		8	POUNDS	TSD	2014		
F003	Spent non−halogenated solvents						
U191	2−Picoline						
D002	Solid waste that exhibits the characteristic of corrosivity						
F005	Spent non−halogenated solvents						
D001	Solid waste that exhibits the characteristic of ignitability						
More than one waste code was reported for the following waste amount:		23	POUNDS	TSD	2014		
F003	Spent non−halogenated solvents						

NYS DEC Manifested Waste Transactions for NYD980536593 continued −−− see previous page

WASTE CODE	WASTE DESCRIPTION	WASTE AMOUNT	WASTE UNITS	TRANSACTION TYPE	YEAR	HISTORIC MAXIMUM AMOUNT	HISTORIC MAXIMUM YEAR
U220	Toluene						
D006	Cadmium						
F005	Spent non−halogenated solvents						
D001	Solid waste that exhibits the characteristic of ignitability						
More than one waste code was reported for the following waste amount:		21	POUNDS	TSD	2014		
F005	Spent non−halogenated solvents						
D001	Solid waste that exhibits the characteristic of ignitability						
D028	1,2−Dichloroethane						
U077	Ethylene dichloride						
D022	Chloroform						
More than one waste code was reported for the following waste amount:		175	POUNDS	TSD	2014		
F005	Spent non−halogenated solvents						
U002	2−Propanone (I)						
U239	Xylene (I)						
U220	Toluene						
More than one waste code was reported for the following waste amount:		40	POUNDS	TSD	2014		
P003	2−Propenal						
U154	Methanol (I)						
U056	Benzene, hexahydro− (I)						
D001	Solid waste that exhibits the characteristic of ignitability						
More than one waste code was reported for the following waste amount:		1.01	POUNDS	TSD	2014		
P042	1,2−Benzenediol, 4−((1−hydroxy−2−(methylamino)ethyl)						
P112	Methane, tetranitro− (R)						
P105	Sodium azide						
More than one waste code was reported for the following waste amount:		1	POUNDS	TSD	2014		
P075	Nicotine, & salts						
P001	2H−1−Benzopyran−2−one, 4−hydroxy−3−(3−oxo−1−phenylbutyl)−, & salts, when present						
P042	1,2−Benzenediol, 4−((1−hydroxy−2−(methylamino)ethyl)						
P081	Nitroglycerine (R)						
More than one waste code was reported for the following waste amount:		1	POUNDS	TSD	2014		
U001	Ethanal (I)						
D001	Solid waste that exhibits the characteristic of ignitability						
U108	1,4−Diethyleneoxide						

NYS DEC Manifested Waste Transactions for NYD980536593 continued −−−

WASTE CODE	WASTE DESCRIPTION	WASTE AMOUNT	WASTE UNITS	TRANSACTION TYPE	YEAR	HISTORIC MAXIMUM AMOUNT	HISTORIC MAXIMUM YEAR
More than one waste code was reported for the following waste amount:		24	POUNDS	TSD	2014		
U002	2−Propanone (I)						
D002	Solid waste that exhibits the characteristic of corrosivity						
D001	Solid waste that exhibits the characteristic of ignitability						
D035	Methyl ethyl ketone						
More than one waste code was reported for the following waste amount:		540	POUNDS	TSD	2014		
U002	2−Propanone (I)						
U058	2H−1,3,2−Oxazaphosphorin−2−amine, N,N−bis(2−chloroethyl)tetrahydro−, 2−oxide						
U129	Lindane						
U032	Chromic acid H2CrO4, calcium salt						
U059	5,12−Naphthacenedione, 8−acetyl−10−((3−amino−2,3,6−trideoxy)−						
More than one waste code was reported for the following waste amount:		40	POUNDS	TSD	2014		
U002	2−Propanone (I)						
U077	Ethylene dichloride						
D001	Solid waste that exhibits the characteristic of ignitability						
U003	Acetonitrile (I,T)						
U220	Toluene						
More than one waste code was reported for the following waste amount:		20	POUNDS	TSD	2014		
U002	2−Propanone (I)						
U154	Methanol (I)						
U239	Xylene (I)						
U003	Acetonitrile (I,T)						
U220	Toluene						
More than one waste code was reported for the following waste amount:		22	POUNDS	TSD	2014		
U003	Acetonitrile (I,T)						
D001	Solid waste that exhibits the characteristic of ignitability						
U117	Ethane, 1,1−oxybis−(I)						
More than one waste code was reported for the following waste amount:		191	POUNDS	TSD	2014		
U003	Acetonitrile (I,T)						
D001	Solid waste that exhibits the characteristic of ignitability						
U154	Methanol (I)						
D008	Lead						
More than one waste code was reported for the following waste amount:		25	POUNDS	TSD	2014		
U003	Acetonitrile (I,T)						

NYS DEC Manifested Waste Transactions for NYD980536593 continued −−− see previous page

WASTE CODE	WASTE DESCRIPTION	WASTE AMOUNT	WASTE UNITS	TRANSACTION TYPE	YEAR	HISTORIC MAXIMUM AMOUNT	HISTORIC MAXIMUM YEAR
U112	Acetic acid ethyl ester (I)						
U220	Toluene						
U031	n−Butyl alcohol (I)						
U196	Pyridine						
More than one waste code was reported for the following waste amount:		2	POUNDS	TSD	2014		
U007	Acrylamide						
D022	Chloroform						
P042	1,2−Benzenediol, 4−((1−hydroxy−2−(methylamino)ethyl)						
More than one waste code was reported for the following waste amount:		22	POUNDS	TSD	2014		
U007	Acrylamide						
U136	Arsinic acid, dimethyl−						
D001	Solid waste that exhibits the characteristic of ignitability						
U044	Chloroform						
U144	Lead acetate						
More than one waste code was reported for the following waste amount:		12	POUNDS	TSD	2014		
U007	Acrylamide						
U200	Yohimban−16−carboxylic acid						
U236	2,7−Naphthalenedisulfonic acid, 3,3−((3,3−dimethyl(1,1−biphen						
U170	p−Nitrophenol						
U219	Thiourea						
More than one waste code was reported for the following waste amount:		280	POUNDS	TSD	2014		
U010	Mitomycin C						
U035	Chlorambucil						
U058	2H−1,3,2−Oxazaphosphorin−2−amine, N,N−bis(2−chloroethyl)tetrahydro−, 2−oxide						
U059	5,12−Naphthacenedione, 8−acetyl−10−((3−amino−2,3,6−trideoxy)−						
U082	Phenol, 2,6−dichloro−						
More than one waste code was reported for the following waste amount:		80	POUNDS	TSD	2014		
U010	Mitomycin C						
U058	2H−1,3,2−Oxazaphosphorin−2−amine, N,N−bis(2−chloroethyl)tetrahydro−, 2−oxide						
U129	Lindane						
U025	Ethane						
U059	5,12−Naphthacenedione, 8−acetyl−10−((3−amino−2,3,6−trideoxy)−						
More than one waste code was reported for the following waste amount:		474	POUNDS	TSD	2014		
U010	Mitomycin C						

NYS DEC Manifested Waste Transactions for NYD980536593 continued −−− see previous page

WASTE CODE	WASTE DESCRIPTION	WASTE AMOUNT	WASTE UNITS	TRANSACTION TYPE	YEAR	HISTORIC MAXIMUM AMOUNT	HISTORIC MAXIMUM YEAR
U058	2H−1,3,2−Oxazaphosphorin−2−amine, N,N−bis(2−chloroethyl)tetrahydro−, 2−oxide						
U129	Lindane						
U082	Phenol, 2,6−dichloro−						
U059	5,12−Naphthacenedione, 8−acetyl−10−((3−amino−2,3,6−trideoxy)−						
More than one waste code was reported for the following waste amount:		37	POUNDS	TSD	2014		
U010	Mitomycin C						
U059	5,12−Naphthacenedione, 8−acetyl−10−((3−amino−2,3,6−trideoxy)−						
U058	2H−1,3,2−Oxazaphosphorin−2−amine, N,N−bis(2−chloroethyl)tetrahydro−, 2−oxide						
U150	L−Phenylalanine						
More than one waste code was reported for the following waste amount:		12	POUNDS	TSD	2014		
U012	Aniline (I,T)						
U052	Cresol (Cresylic acid)						
D022	Chloroform						
U044	Chloroform						
D002	Solid waste that exhibits the characteristic of corrosivity						
More than one waste code was reported for the following waste amount:		40	POUNDS	TSD	2014		
U012	Aniline (I,T)						
U080	Methane, dichloro−						
U044	Chloroform						
U228	Ethene, trichloro−						
More than one waste code was reported for the following waste amount:		29	POUNDS	TSD	2014		
U019	Benzene (I,T)						
U108	1,4−Diethyleneoxide						
D001	Solid waste that exhibits the characteristic of ignitability						
U037	Chlorobenzene						
U213	Furan, tetrahydro−(I)						
More than one waste code was reported for the following waste amount:		25	POUNDS	TSD	2014		
U031	n−Butyl alcohol (I)						
U112	Acetic acid ethyl ester (I)						
U404	Ethanamine, N,N−diethyl (OR) Triethylamine						
U037	Chlorobenzene						
U239	Xylene (I)						
More than one waste code was reported for the following waste amount:		300	POUNDS	TSD	2014		
U035	Chlorambucil						

NYS DEC Manifested Waste Transactions for NYD980536593 continued −−− see previous page

WASTE CODE	WASTE DESCRIPTION	WASTE AMOUNT	WASTE UNITS	TRANSACTION TYPE	YEAR	HISTORIC MAXIMUM AMOUNT	HISTORIC MAXIMUM YEAR
U058	2H−1,3,2−Oxazaphosphorin−2−amine, N,N−bis(2−chloroethyl)tetrahydro−, 2−oxide						
U059	5,12−Naphthacenedione, 8−acetyl−10−((3−amino−2,3,6−trideoxy)−						
U201	1,3−Benzenediol						
U248	Warfarin						
More than one waste code was reported for the following waste amount:		1200	POUNDS	TSD	2014		
U035	Chlorambucil						
U059	5,12−Naphthacenedione, 8−acetyl−10−((3−amino−2,3,6−trideoxy)−						
U150	L−Phenylalanine						
U058	2H−1,3,2−Oxazaphosphorin−2−amine, N,N−bis(2−chloroethyl)tetrahydro−, 2−oxide						
U132	Hexachlorophene						
More than one waste code was reported for the following waste amount:		10	POUNDS	TSD	2014		
U044	Chloroform						
D001	Solid waste that exhibits the characteristic of ignitability						
U154	Methanol (I)						
D022	Chloroform						
More than one waste code was reported for the following waste amount:		27	POUNDS	TSD	2014		
U044	Chloroform						
D007	Chromium						
D022	Chloroform						
U052	Cresol (Cresylic acid)						
D011	Silver						
More than one waste code was reported for the following waste amount:		22	POUNDS	TSD	2014		
U044	Chloroform						
D022	Chloroform						
D019	Carbon Tetrachloride						
More than one waste code was reported for the following waste amount:		20	POUNDS	TSD	2014		
U044	Chloroform						
D022	Chloroform						
U052	Cresol (Cresylic acid)						
D025	p−Cresol						
More than one waste code was reported for the following waste amount:		109	POUNDS	TSD	2014		
U044	Chloroform						
P087	Osmium oxide OsO4, (T−4)−						
D011	Silver						

NYS DEC Manifested Waste Transactions for NYD980536593 continued −−− see previous page

WASTE CODE	WASTE DESCRIPTION	WASTE AMOUNT	WASTE UNITS	TRANSACTION TYPE	YEAR	HISTORIC MAXIMUM AMOUNT	HISTORIC MAXIMUM YEAR
U188	Phenol						
D001	Solid waste that exhibits the characteristic of ignitability						
More than one waste code was reported for the following waste amount:		5	POUNDS	TSD	2014		
U044	Chloroform						
U170	p−Nitrophenol						
More than one waste code was reported for the following waste amount:		4	POUNDS	TSD	2014		
U044	Chloroform						
U180	Pyrrolidine, 1−nitroso−						
D022	Chloroform						
U052	Cresol (Cresylic acid)						
D002	Solid waste that exhibits the characteristic of corrosivity						
More than one waste code was reported for the following waste amount:		1	POUNDS	TSD	2014		
U044	Chloroform						
U188	Phenol						
D005	Barium						
U136	Arsinic acid, dimethyl−						
D004	Arsenic						
More than one waste code was reported for the following waste amount:		374	POUNDS	TSD	2014		
U044	Chloroform						
U226	Ethane, 1,1,1−trichloro−						
D007	Chromium						
U204	Selenious acid						
D005	Barium						
More than one waste code was reported for the following waste amount:		40	POUNDS	TSD	2014		
U056	Benzene, hexahydro− (I)						
D002	Solid waste that exhibits the characteristic of corrosivity						
D001	Solid waste that exhibits the characteristic of ignitability						
D038	Pyridine						
More than one waste code was reported for the following waste amount:		1	POUNDS	TSD	2014		
U069	1,2−Benzenedicarboxylic acid, dibutyl ester						
U238	Carbamic acid, ethyl ester						
U207	1,2,4,5−Tetrachlorobenzene						

NYS DEC Manifested Waste Transactions for NYD980536593 continued −−−

WASTE CODE	WASTE DESCRIPTION	WASTE AMOUNT	WASTE UNITS	TRANSACTION TYPE	YEAR	HISTORIC MAXIMUM AMOUNT	HISTORIC MAXIMUM YEAR
More than one waste code was reported for the following waste amount:		44	POUNDS	TSD	2014		
U071	m−Dichlorobenzene						
D008	Lead						
U144	Lead acetate						
D011	Silver						
More than one waste code was reported for the following waste amount:		20	POUNDS	TSD	2014		
U071	m−Dichlorobenzene						
D022	Chloroform						
More than one waste code was reported for the following waste amount:		2	POUNDS	TSD	2014		
U077	Ethylene dichloride						
D023	o−Cresol						
D001	Solid waste that exhibits the characteristic of ignitability						
More than one waste code was reported for the following waste amount:		100	POUNDS	TSD	2014		
U080	Methane, dichloro−						
B005	PCB Articles containing 500 ppm or greater of PCBs, excluding small capacitors.						
More than one waste code was reported for the following waste amount:		14	POUNDS	TSD	2014		
U080	Methane, dichloro−						
D007	Chromium						
D002	Solid waste that exhibits the characteristic of corrosivity						
D008	Lead						
More than one waste code was reported for the following waste amount:		114	POUNDS	TSD	2014		
U080	Methane, dichloro−						
D016	2,4−D, (2,4−Dichlorophenoxyacetic acid).						
More than one waste code was reported for the following waste amount:		400	POUNDS	TSD	2014		
U080	Methane, dichloro−						
U129	Lindane						
U154	Methanol (I)						
U165	Naphthalene						
U205	Selenium sulfide SeS2 (R,T)						
More than one waste code was reported for the following waste amount:		5	POUNDS	TSD	2014		
U088	Diethyl phthalate						
D002	Solid waste that exhibits the characteristic of corrosivity						
D001	Solid waste that exhibits the characteristic of ignitability						

NYS DEC Manifested Waste Transactions for NYD980536593 continued −−−

WASTE CODE	WASTE DESCRIPTION	WASTE AMOUNT	WASTE UNITS	TRANSACTION TYPE	YEAR	HISTORIC MAXIMUM AMOUNT	HISTORIC MAXIMUM YEAR
More than one waste code was reported for the following waste amount:		6	POUNDS	TSD	2014		
U095	3,3−Dimethylbenzidine						
U210	Tetrachloroethylene						
D010	Selenium						
U133	Hydrazine (R,T)						
D007	Chromium						
More than one waste code was reported for the following waste amount:		1	POUNDS	TSD	2014		
U103	Dimethyl sulfate						
D003	Solid waste that exhibits the characteristic of reactivity						
More than one waste code was reported for the following waste amount:		23	POUNDS	TSD	2014		
U108	1,4−Diethyleneoxide						
D001	Solid waste that exhibits the characteristic of ignitability						
D022	Chloroform						
U220	Toluene						
D002	Solid waste that exhibits the characteristic of corrosivity						
More than one waste code was reported for the following waste amount:		40	POUNDS	TSD	2014		
U108	1,4−Diethyleneoxide						
D001	Solid waste that exhibits the characteristic of ignitability						
U117	Ethane, 1,1−oxybis−(I)						
More than one waste code was reported for the following waste amount:		15	POUNDS	TSD	2014		
U110	1−Propanamine, N−propyl− (I)						
U035	Chlorambucil						
U058	2H−1,3,2−Oxazaphosphorin−2−amine, N,N−bis(2−chloroethyl)tetrahydro−, 2−oxide						
U089	Diethylstilbesterol						
U156	Carbonochloridic acid, methyl ester (I,T)						
More than one waste code was reported for the following waste amount:		4600	POUNDS	TSD	2014		
U112	Acetic acid ethyl ester (I)						
U223	Benzene, 1,3−diisocyanatomethyl− (R,T)						
D001	Solid waste that exhibits the characteristic of ignitability						
U220	Toluene						
U239	Xylene (I)						
More than one waste code was reported for the following waste amount:		97	POUNDS	TSD	2014		
U117	Ethane, 1,1−oxybis−(I)						
D035	Methyl ethyl ketone						

NYS DEC Manifested Waste Transactions for NYD980536593 continued −−− see previous page

WASTE CODE	WASTE DESCRIPTION	WASTE AMOUNT	WASTE UNITS	TRANSACTION TYPE	YEAR	HISTORIC MAXIMUM AMOUNT	HISTORIC MAXIMUM YEAR
More than one waste code was reported for the following waste amount:		32	POUNDS	TSD	2014		
U120	Fluoranthene						
D022	Chloroform						
More than one waste code was reported for the following waste amount:		151	POUNDS	TSD	2014		
U122	Formaldehyde						
D018	BENZENE						
D007	Chromium						
More than one waste code was reported for the following waste amount:		2	POUNDS	TSD	2014		
U122	Formaldehyde						
D019	Carbon Tetrachloride						
U211	Methane, tetrachloro−						
More than one waste code was reported for the following waste amount:		40	POUNDS	TSD	2014		
U132	Hexachlorophene						
P001	2H−1−Benzopyran−2−one, 4−hydroxy−3−(3−oxo−1−phenylbutyl)−, & salts, when present						
D001	Solid waste that exhibits the characteristic of ignitability						
U188	Phenol						
P075	Nicotine, & salts						
More than one waste code was reported for the following waste amount:		3	POUNDS	TSD	2014		
U136	Arsinic acid, dimethyl−						
D004	Arsenic						
U188	Phenol						
More than one waste code was reported for the following waste amount:		166	POUNDS	TSD	2014		
U154	Methanol (I)						
D035	Methyl ethyl ketone						
D008	Lead						
More than one waste code was reported for the following waste amount:		10	POUNDS	TSD	2014		
U162	Methyl methacrylate (I,T)						
D002	Solid waste that exhibits the characteristic of corrosivity						
More than one waste code was reported for the following waste amount:		23	POUNDS	TSD	2014		
U188	Phenol						
D008	Lead						
D022	Chloroform						

NYS DEC Manifested Waste Transactions for NYD980536593 continued −−− see previous page

WASTE CODE	WASTE DESCRIPTION	WASTE AMOUNT	WASTE UNITS	TRANSACTION TYPE	YEAR	HISTORIC MAXIMUM AMOUNT	HISTORIC MAXIMUM YEAR
D004	Arsenic						
D011	Silver						
More than one waste code was reported for the following waste amount:		25	POUNDS	TSD	2014		
U188	Phenol						
D010	Selenium						
D008	Lead						
D022	Chloroform						
More than one waste code was reported for the following waste amount:		10	POUNDS	TSD	2014		
U188	Phenol						
D010	Selenium						
U205	Selenium sulfide SeS2 (R,T)						
More than one waste code was reported for the following waste amount:		66	POUNDS	TSD	2014		
U204	Selenious acid						
D005	Barium						
D010	Selenium						
U226	Ethane, 1,1,1−trichloro−						
D007	Chromium						
More than one waste code was reported for the following waste amount:		23	POUNDS	TSD	2014		
U215	Carbonic acid, dithallium(1+) salt						
D005	Barium						
D007	Chromium						
D004	Arsenic						
D006	Cadmium						
More than one waste code was reported for the following waste amount:		31	POUNDS	TSD	2014		
U217	Thallium (I) nitrate						
D004	Arsenic						
D006	Cadmium						
D002	Solid waste that exhibits the characteristic of corrosivity						
D005	Barium						
More than one waste code was reported for the following waste amount:		2	POUNDS	TSD	2014		
U223	Benzene, 1,3−diisocyanatomethyl− (R,T)						
D001	Solid waste that exhibits the characteristic of ignitability						
U225	Bromoform						
D010	Selenium						

NYS DEC Manifested Waste Transactions for NYD980536593 continued −−−

WASTE CODE	WASTE DESCRIPTION	WASTE AMOUNT	WASTE UNITS	TRANSACTION TYPE	YEAR	HISTORIC MAXIMUM AMOUNT	HISTORIC MAXIMUM YEAR
More than one waste code was reported for the following waste amount:		164	POUNDS	TSD	2014		
U239	Xylene (I)						
D007	Chromium						
More than one waste code was reported for the following waste amount:		187	POUNDS	TSD	2014		
U239	Xylene (I)						
D018	BENZENE						
More than one waste code was reported for the following waste amount:		240	POUNDS	TSD	2014		
D001	Solid waste that exhibits the characteristic of ignitability						
D002	Solid waste that exhibits the characteristic of corrosivity						
D024	m−Cresol						
U010	Mitomycin C						
U058	2H−1,3,2−Oxazaphosphorin−2−amine, N,N−bis(2−chloroethyl)tetrahydro−, 2−oxide						
More than one waste code was reported for the following waste amount:		720	POUNDS	TSD	2014		
D001	Solid waste that exhibits the characteristic of ignitability						
D004	Arsenic						
D011	Silver						
D022	Chloroform						
D024	m−Cresol						
More than one waste code was reported for the following waste amount:		19	POUNDS	TSD	2014		
D001	Solid waste that exhibits the characteristic of ignitability						
D006	Cadmium						
D002	Solid waste that exhibits the characteristic of corrosivity						
D010	Selenium						
More than one waste code was reported for the following waste amount:		100	POUNDS	TSD	2014		
D001	Solid waste that exhibits the characteristic of ignitability						
D007	Chromium						
P188	Benzoic acid (OR) Physostigmine salicylate						
U056	Benzene, hexahydro− (I)						
U129	Lindane						
More than one waste code was reported for the following waste amount:		1100	POUNDS	TSD	2014		
D001	Solid waste that exhibits the characteristic of ignitability						
D007	Chromium						
P188	Benzoic acid (OR) Physostigmine salicylate						
U059	5,12−Naphthacenedione, 8−acetyl−10−((3−amino−2,3,6−trideoxy)−						

NYS DEC Manifested Waste Transactions for NYD980536593 continued −−− see previous page

WASTE CODE	WASTE DESCRIPTION	WASTE AMOUNT	WASTE UNITS	TRANSACTION TYPE	YEAR	HISTORIC MAXIMUM AMOUNT	HISTORIC MAXIMUM YEAR
U129	Lindane						
More than one waste code was reported for the following waste amount:		1	POUNDS	TSD	2014		
D001	Solid waste that exhibits the characteristic of ignitability						
D008	Lead						
D011	Silver						
D002	Solid waste that exhibits the characteristic of corrosivity						
D009	Mercury						
More than one waste code was reported for the following waste amount:		20	POUNDS	TSD	2014		
D001	Solid waste that exhibits the characteristic of ignitability						
D009	Mercury						
D005	Barium						
D024	m−Cresol						
D026	Cresol						
More than one waste code was reported for the following waste amount:		5	POUNDS	TSD	2014		
D001	Solid waste that exhibits the characteristic of ignitability						
D009	Mercury						
D013	Lindane (1,2,3,4,5,6−hexachlorocyclohexane, gamma isomer).						
D024	m−Cresol						
D026	Cresol						
More than one waste code was reported for the following waste amount:		100	POUNDS	TSD	2014		
D001	Solid waste that exhibits the characteristic of ignitability						
D010	Selenium						
D024	m−Cresol						
U089	Diethylstilbesterol						
U200	Yohimban−16−carboxylic acid						
More than one waste code was reported for the following waste amount:		335	POUNDS	TSD	2014		
D001	Solid waste that exhibits the characteristic of ignitability						
D026	Cresol						
D007	Chromium						
U205	Selenium sulfide SeS2 (R,T)						
U058	2H−1,3,2−Oxazaphosphorin−2−amine, N,N−bis(2−chloroethyl)tetrahydro−, 2−oxide						
More than one waste code was reported for the following waste amount:		280	POUNDS	TSD	2014		
D001	Solid waste that exhibits the characteristic of ignitability						
D026	Cresol						

NYS DEC Manifested Waste Transactions for NYD980536593 continued −−− see previous page

WASTE CODE	WASTE DESCRIPTION	WASTE AMOUNT	WASTE UNITS	TRANSACTION TYPE	YEAR	HISTORIC MAXIMUM AMOUNT	HISTORIC MAXIMUM YEAR
U035	Chlorambucil						
U058	2H−1,3,2−Oxazaphosphorin−2−amine, N,N−bis(2−chloroethyl)tetrahydro−, 2−oxide						
U205	Selenium sulfide SeS2 (R,T)						
More than one waste code was reported for the following waste amount:		800	POUNDS	TSD	2014		
D001	Solid waste that exhibits the characteristic of ignitability						
F003	Spent non−halogenated solvents						
D010	Selenium						
D008	Lead						
D035	Methyl ethyl ketone						
More than one waste code was reported for the following waste amount:		600	POUNDS	TSD	2014		
D001	Solid waste that exhibits the characteristic of ignitability						
U002	2−Propanone (I)						
U010	Mitomycin C						
U058	2H−1,3,2−Oxazaphosphorin−2−amine, N,N−bis(2−chloroethyl)tetrahydro−, 2−oxide						
U129	Lindane						
More than one waste code was reported for the following waste amount:		60	POUNDS	TSD	2014		
D001	Solid waste that exhibits the characteristic of ignitability						
U150	L−Phenylalanine						
U058	2H−1,3,2−Oxazaphosphorin−2−amine, N,N−bis(2−chloroethyl)tetrahydro−, 2−oxide						
U110	1−Propanamine, N−propyl− (I)						
More than one waste code was reported for the following waste amount:		17	POUNDS	TSD	2014		
D003	Solid waste that exhibits the characteristic of reactivity						
D001	Solid waste that exhibits the characteristic of ignitability						
D028	1,2−Dichloroethane						
U404	Ethanamine, N,N−diethyl (OR) Triethylamine						
D002	Solid waste that exhibits the characteristic of corrosivity						
More than one waste code was reported for the following waste amount:		5	POUNDS	TSD	2014		
D003	Solid waste that exhibits the characteristic of reactivity						
D001	Solid waste that exhibits the characteristic of ignitability						
U019	Benzene (I,T)						
D018	BENZENE						
More than one waste code was reported for the following waste amount:		9	POUNDS	TSD	2014		
D003	Solid waste that exhibits the characteristic of reactivity						
D011	Silver						

NYS DEC Manifested Waste Transactions for NYD980536593 continued −−− see previous page

WASTE CODE	WASTE DESCRIPTION	WASTE AMOUNT	WASTE UNITS	TRANSACTION TYPE	YEAR	HISTORIC MAXIMUM AMOUNT	HISTORIC MAXIMUM YEAR
D006	Cadmium						
More than one waste code was reported for the following waste amount:		22	POUNDS	TSD	2014		
D003	Solid waste that exhibits the characteristic of reactivity						
D022	Chloroform						
U007	Acrylamide						
More than one waste code was reported for the following waste amount:		5	POUNDS	TSD	2014		
D003	Solid waste that exhibits the characteristic of reactivity						
P087	Osmium oxide OsO4, (T−4)−						
U188	Phenol						
P105	Sodium azide						
More than one waste code was reported for the following waste amount:		1	POUNDS	TSD	2014		
D003	Solid waste that exhibits the characteristic of reactivity						
P106	Sodium cyanide Na(CN)						
P105	Sodium azide						
More than one waste code was reported for the following waste amount:		10	POUNDS	TSD	2014		
D003	Solid waste that exhibits the characteristic of reactivity						
U010	Mitomycin C						
D004	Arsenic						
U007	Acrylamide						
U188	Phenol						
More than one waste code was reported for the following waste amount:		20	POUNDS	TSD	2014		
D003	Solid waste that exhibits the characteristic of reactivity						
U078	1,1−Dichloroethylene						
D001	Solid waste that exhibits the characteristic of ignitability						
U002	2−Propanone (I)						
U196	Pyridine						
More than one waste code was reported for the following waste amount:		15	POUNDS	TSD	2014		
D003	Solid waste that exhibits the characteristic of reactivity						
U119	Methanesulfonic acid, ethyl ester						
F002	Spent halogenated solvents						
U162	Methyl methacrylate (I,T)						
More than one waste code was reported for the following waste amount:		2	POUNDS	TSD	2014		
D003	Solid waste that exhibits the characteristic of reactivity						

NYS DEC Manifested Waste Transactions for NYD980536593 continued −−− see previous page

WASTE CODE	WASTE DESCRIPTION	WASTE AMOUNT	WASTE UNITS	TRANSACTION TYPE	YEAR	HISTORIC MAXIMUM AMOUNT	HISTORIC MAXIMUM YEAR
U197	p−Benzoquinone						
U188	Phenol						
U218	Thioacetamide						
More than one waste code was reported for the following waste amount:		18	POUNDS	TSD	2014		
D003	Solid waste that exhibits the characteristic of reactivity						
U213	Furan, tetrahydro−(I)						
D002	Solid waste that exhibits the characteristic of corrosivity						
U056	Benzene, hexahydro− (I)						
D001	Solid waste that exhibits the characteristic of ignitability						
More than one waste code was reported for the following waste amount:		946	POUNDS	TSD	2014		
D004	Arsenic						
D006	Cadmium						
D003	Solid waste that exhibits the characteristic of reactivity						
D015	Toxaphene (C10HlOCl8,Technical chlorinated camphene, 67−69 percent chlorine).						
D007	Chromium						
More than one waste code was reported for the following waste amount:		30	POUNDS	TSD	2014		
D004	Arsenic						
D007	Chromium						
D011	Silver						
D008	Lead						
More than one waste code was reported for the following waste amount:		1600	POUNDS	TSD	2014		
D018	BENZENE						
U205	Selenium sulfide SeS2 (R,T)						
D001	Solid waste that exhibits the characteristic of ignitability						
U129	Lindane						
U236	2,7−Naphthalenedisulfonic acid, 3,3−((3,3−dimethyl(1,1−biphen						
More than one waste code was reported for the following waste amount:		28	POUNDS	TSD	2014		
F002	Spent halogenated solvents						
D001	Solid waste that exhibits the characteristic of ignitability						
D006	Cadmium						
F003	Spent non−halogenated solvents						
D002	Solid waste that exhibits the characteristic of corrosivity						
More than one waste code was reported for the following waste amount:		20	POUNDS	TSD	2014		
F002	Spent halogenated solvents						

NYS DEC Manifested Waste Transactions for NYD980536593 continued −−− see previous page

WASTE CODE	WASTE DESCRIPTION	WASTE AMOUNT	WASTE UNITS	TRANSACTION TYPE	YEAR	HISTORIC MAXIMUM AMOUNT	HISTORIC MAXIMUM YEAR
D002	Solid waste that exhibits the characteristic of corrosivity						
D008	Lead						
U144	Lead acetate						
D004	Arsenic						
More than one waste code was reported for the following waste amount:		20	POUNDS	TSD	2014		
F002	Spent halogenated solvents						
D004	Arsenic						
D006	Cadmium						
U071	m−Dichlorobenzene						
D005	Barium						
More than one waste code was reported for the following waste amount:		40	POUNDS	TSD	2014		
F002	Spent halogenated solvents						
D022	Chloroform						
U188	Phenol						
More than one waste code was reported for the following waste amount:		14	POUNDS	TSD	2014		
F002	Spent halogenated solvents						
F005	Spent non−halogenated solvents						
U213	Furan, tetrahydro−(I)						
F003	Spent non−halogenated solvents						
U002	2−Propanone (I)						
More than one waste code was reported for the following waste amount:		220	POUNDS	TSD	2014		
F002	Spent halogenated solvents						
U002	2−Propanone (I)						
U239	Xylene (I)						
F003	Spent non−halogenated solvents						
U003	Acetonitrile (I,T)						
More than one waste code was reported for the following waste amount:		525	POUNDS	TSD	2014		
F002	Spent halogenated solvents						
U059	5,12−Naphthacenedione, 8−acetyl−10−((3−amino−2,3,6−trideoxy)−						
U136	Arsinic acid, dimethyl−						
U044	Chloroform						
U080	Methane, dichloro−						
More than one waste code was reported for the following waste amount:		30	POUNDS	TSD	2014		
F002	Spent halogenated solvents						

NYS DEC Manifested Waste Transactions for NYD980536593 continued −−− see previous page

WASTE CODE	WASTE DESCRIPTION	WASTE AMOUNT	WASTE UNITS	TRANSACTION TYPE	YEAR	HISTORIC MAXIMUM AMOUNT	HISTORIC MAXIMUM YEAR
U080	Methane, dichloro−						
D007	Chromium						
F003	Spent non−halogenated solvents						
D001	Solid waste that exhibits the characteristic of ignitability						
More than one waste code was reported for the following waste amount:		10	POUNDS	TSD	2014		
F002	Spent halogenated solvents						
U196	Pyridine						
U003	Acetonitrile (I,T)						
D001	Solid waste that exhibits the characteristic of ignitability						
More than one waste code was reported for the following waste amount:		3	POUNDS	TSD	2014		
F002	Spent halogenated solvents						
U219	Thiourea						
More than one waste code was reported for the following waste amount:		3	POUNDS	TSD	2014		
F003	Spent non−halogenated solvents						
D001	Solid waste that exhibits the characteristic of ignitability						
D009	Mercury						
F005	Spent non−halogenated solvents						
D007	Chromium						
More than one waste code was reported for the following waste amount:		800	POUNDS	TSD	2014		
F003	Spent non−halogenated solvents						
D004	Arsenic						
D009	Mercury						
D035	Methyl ethyl ketone						
F005	Spent non−halogenated solvents						
More than one waste code was reported for the following waste amount:		120	POUNDS	TSD	2014		
F003	Spent non−halogenated solvents						
D006	Cadmium						
D002	Solid waste that exhibits the characteristic of corrosivity						
More than one waste code was reported for the following waste amount:		43	POUNDS	TSD	2014		
F003	Spent non−halogenated solvents						
U001	Ethanal (I)						
D001	Solid waste that exhibits the characteristic of ignitability						
F005	Spent non−halogenated solvents						
U154	Methanol (I)						

NYS DEC Manifested Waste Transactions for NYD980536593 continued −−−

WASTE CODE	WASTE DESCRIPTION	WASTE AMOUNT	WASTE UNITS	TRANSACTION TYPE	YEAR	HISTORIC MAXIMUM AMOUNT	HISTORIC MAXIMUM YEAR
More than one waste code was reported for the following waste amount:		8	POUNDS	TSD	2014		
F003	Spent non−halogenated solvents						
U003	Acetonitrile (I,T)						
U220	Toluene						
F005	Spent non−halogenated solvents						
U122	Formaldehyde						
More than one waste code was reported for the following waste amount:		21	POUNDS	TSD	2014		
F003	Spent non−halogenated solvents						
U077	Ethylene dichloride						
D004	Arsenic						
F005	Spent non−halogenated solvents						
D001	Solid waste that exhibits the characteristic of ignitability						
More than one waste code was reported for the following waste amount:		11	POUNDS	TSD	2014		
F003	Spent non−halogenated solvents						
U154	Methanol (I)						
D022	Chloroform						
U044	Chloroform						
D001	Solid waste that exhibits the characteristic of ignitability						
More than one waste code was reported for the following waste amount:		5	POUNDS	TSD	2014		
F004	Spent non−halogenated solvents						
D022	Chloroform						
D002	Solid waste that exhibits the characteristic of corrosivity						
D026	Cresol						
More than one waste code was reported for the following waste amount:		13	POUNDS	TSD	2014		
F005	Spent non−halogenated solvents						
D001	Solid waste that exhibits the characteristic of ignitability						
D008	Lead						
U220	Toluene						
D006	Cadmium						
More than one waste code was reported for the following waste amount:		2	POUNDS	TSD	2014		
P001	2H−1−Benzopyran−2−one, 4−hydroxy−3−(3−oxo−1−phenylbutyl)−, & salts, when present						
P012	Arsenic oxide As2O3						
P042	1,2−Benzenediol, 4−((1−hydroxy−2−(methylamino)ethyl)						
P043	Phosphorofluoridic acid, bis(1−methylethyl) ester						
P046	Benzeneethanamine,alpha,alpha−dimethyl−						

NYS DEC Manifested Waste Transactions for NYD980536593 continued −−−

WASTE CODE	WASTE DESCRIPTION	WASTE AMOUNT	WASTE UNITS	TRANSACTION TYPE	YEAR	HISTORIC MAXIMUM AMOUNT	HISTORIC MAXIMUM YEAR
More than one waste code was reported for the following waste amount:		200	POUNDS	TSD	2014		
P003	2−Propenal						
D011	Silver						
D035	Methyl ethyl ketone						
D001	Solid waste that exhibits the characteristic of ignitability						
D018	BENZENE						
More than one waste code was reported for the following waste amount:		1	POUNDS	TSD	2014		
P042	1,2−Benzenediol, 4−((1−hydroxy−2−(methylamino)ethyl)						
P120	Vanadium oxide V2O5						
More than one waste code was reported for the following waste amount:		2.20	POUNDS	TSD	2014		
P075	Nicotine, & salts						
P188	Benzoic acid (OR) Physostigmine salicylate						
More than one waste code was reported for the following waste amount:		100	POUNDS	TSD	2014		
U002	2−Propanone (I)						
U015	L−Serine, diazoacetate (ester)						
U035	Chlorambucil						
U110	1−Propanamine, N−propyl− (I)						
U034	Chloral						
More than one waste code was reported for the following waste amount:		5	POUNDS	TSD	2014		
U003	Acetonitrile (I,T)						
D001	Solid waste that exhibits the characteristic of ignitability						
U165	Naphthalene						
More than one waste code was reported for the following waste amount:		25	POUNDS	TSD	2014		
U003	Acetonitrile (I,T)						
U057	Cyclohexanone (I)						
U220	Toluene						
U019	Benzene (I,T)						
U161	Pentanol, 4−methyl−						
More than one waste code was reported for the following waste amount:		15	POUNDS	TSD	2014		
U007	Acrylamide						
D004	Arsenic						
D022	Chloroform						
U119	Methanesulfonic acid, ethyl ester						
D008	Lead						

NYS DEC Manifested Waste Transactions for NYD980536593 continued −−−

WASTE CODE	WASTE DESCRIPTION	WASTE AMOUNT	WASTE UNITS	TRANSACTION TYPE	YEAR	HISTORIC MAXIMUM AMOUNT	HISTORIC MAXIMUM YEAR
More than one waste code was reported for the following waste amount:		22	POUNDS	TSD	2014		
U007	Acrylamide						
D007	Chromium						
U188	Phenol						
More than one waste code was reported for the following waste amount:		15	POUNDS	TSD	2014		
U007	Acrylamide						
D011	Silver						
U188	Phenol						
More than one waste code was reported for the following waste amount:		17	POUNDS	TSD	2014		
U007	Acrylamide						
D011	Silver						
U201	1,3−Benzenediol						
D022	Chloroform						
More than one waste code was reported for the following waste amount:		22	POUNDS	TSD	2014		
U007	Acrylamide						
D022	Chloroform						
U080	Methane, dichloro−						
More than one waste code was reported for the following waste amount:		35	POUNDS	TSD	2014		
U007	Acrylamide						
D022	Chloroform						
U119	Methanesulfonic acid, ethyl ester						
More than one waste code was reported for the following waste amount:		15	POUNDS	TSD	2014		
U007	Acrylamide						
U188	Phenol						
U119	Methanesulfonic acid, ethyl ester						
D022	Chloroform						
More than one waste code was reported for the following waste amount:		251	POUNDS	TSD	2014		
U010	Mitomycin C						
U058	2H−1,3,2−Oxazaphosphorin−2−amine, N,N−bis(2−chloroethyl)tetrahydro−, 2−oxide						
U129	Lindane						
U032	Chromic acid H2CrO4, calcium salt						
U099	Hydrazine, 1,2−dimethyl−						

NYS DEC Manifested Waste Transactions for NYD980536593 continued −−−

WASTE CODE	WASTE DESCRIPTION	WASTE AMOUNT	WASTE UNITS	TRANSACTION TYPE	YEAR	HISTORIC MAXIMUM AMOUNT	HISTORIC MAXIMUM YEAR
More than one waste code was reported for the following waste amount:		40	POUNDS	TSD	2014		
U010	Mitomycin C						
U206	Glucopyranose, 2−deoxy−2−(3−methyl−3−nitrosoureido)−, D−						
U058	2H−1,3,2−Oxazaphosphorin−2−amine, N,N−bis(2−chloroethyl)tetrahydro−, 2−oxide						
More than one waste code was reported for the following waste amount:		39.50	POUNDS	TSD	2014		
U012	Aniline (I,T)						
D010	Selenium						
U188	Phenol						
D002	Solid waste that exhibits the characteristic of corrosivity						
More than one waste code was reported for the following waste amount:		900	POUNDS	TSD	2014		
U018	Benz(a)anthracene						
U205	Selenium sulfide SeS2 (R,T)						
D001	Solid waste that exhibits the characteristic of ignitability						
U129	Lindane						
U236	2,7−Naphthalenedisulfonic acid, 3,3−((3,3−dimethyl(1,1−biphen						
More than one waste code was reported for the following waste amount:		1	POUNDS	TSD	2014		
U019	Benzene (I,T)						
D001	Solid waste that exhibits the characteristic of ignitability						
U239	Xylene (I)						
D018	BENZENE						
More than one waste code was reported for the following waste amount:		300	POUNDS	TSD	2014		
U034	Chloral						
U188	Phenol						
D001	Solid waste that exhibits the characteristic of ignitability						
U058	2H−1,3,2−Oxazaphosphorin−2−amine, N,N−bis(2−chloroethyl)tetrahydro−, 2−oxide						
U205	Selenium sulfide SeS2 (R,T)						
More than one waste code was reported for the following waste amount:		5	POUNDS	TSD	2014		
U037	Chlorobenzene						
U154	Methanol (I)						
D021	Chlorbenzene						
U077	Ethylene dichloride						
D001	Solid waste that exhibits the characteristic of ignitability						
More than one waste code was reported for the following waste amount:		14	POUNDS	TSD	2014		
U044	Chloroform						

NYS DEC Manifested Waste Transactions for NYD980536593 continued −−− see previous page

WASTE CODE	WASTE DESCRIPTION	WASTE AMOUNT	WASTE UNITS	TRANSACTION TYPE	YEAR	HISTORIC MAXIMUM AMOUNT	HISTORIC MAXIMUM YEAR
D008	Lead						
D006	Cadmium						
D022	Chloroform						
More than one waste code was reported for the following waste amount:		60	POUNDS	TSD	2014		
U056	Benzene, hexahydro− (I)						
D011	Silver						
D002	Solid waste that exhibits the characteristic of corrosivity						
More than one waste code was reported for the following waste amount:		22	POUNDS	TSD	2014		
U069	1,2−Benzenedicarboxylic acid, dibutyl ester						
D008	Lead						
D007	Chromium						
D011	Silver						
More than one waste code was reported for the following waste amount:		4	POUNDS	TSD	2014		
U080	Methane, dichloro−						
D008	Lead						
D004	Arsenic						
More than one waste code was reported for the following waste amount:		20	POUNDS	TSD	2014		
U080	Methane, dichloro−						
U188	Phenol						
U209	1,1,2,2−Tetrachloroethane						
U144	Lead acetate						
U201	1,3−Benzenediol						
More than one waste code was reported for the following waste amount:		10	POUNDS	TSD	2014		
U119	Methanesulfonic acid, ethyl ester						
D001	Solid waste that exhibits the characteristic of ignitability						
U122	Formaldehyde						
D002	Solid waste that exhibits the characteristic of corrosivity						
More than one waste code was reported for the following waste amount:		30	POUNDS	TSD	2014		
U122	Formaldehyde						
D002	Solid waste that exhibits the characteristic of corrosivity						
D001	Solid waste that exhibits the characteristic of ignitability						
D018	BENZENE						

NYS DEC Manifested Waste Transactions for NYD980536593 continued −−−

WASTE CODE	WASTE DESCRIPTION	WASTE AMOUNT	WASTE UNITS	TRANSACTION TYPE	YEAR	HISTORIC MAXIMUM AMOUNT	HISTORIC MAXIMUM YEAR
More than one waste code was reported for the following waste amount:		40	POUNDS	TSD	2014		
U129	Lindane						
U236	2,7−Naphthalenedisulfonic acid, 3,3−((3,3−dimethyl(1,1−biphen						
P081	Nitroglycerine (R)						
U205	Selenium sulfide SeS2 (R,T)						
P042	1,2−Benzenediol, 4−((1−hydroxy−2−(methylamino)ethyl)						
More than one waste code was reported for the following waste amount:		9	POUNDS	TSD	2014		
U133	Hydrazine (R,T)						
D010	Selenium						
D035	Methyl ethyl ketone						
D007	Chromium						
D011	Silver						
More than one waste code was reported for the following waste amount:		20	POUNDS	TSD	2014		
U144	Lead acetate						
D005	Barium						
U188	Phenol						
D008	Lead						
More than one waste code was reported for the following waste amount:		7	POUNDS	TSD	2014		
U154	Methanol (I)						
D002	Solid waste that exhibits the characteristic of corrosivity						
D001	Solid waste that exhibits the characteristic of ignitability						
D035	Methyl ethyl ketone						
More than one waste code was reported for the following waste amount:		10	POUNDS	TSD	2014		
U162	Methyl methacrylate (I,T)						
D011	Silver						
More than one waste code was reported for the following waste amount:		60	POUNDS	TSD	2014		
U165	Naphthalene						
D018	BENZENE						
D008	Lead						
More than one waste code was reported for the following waste amount:		8	POUNDS	TSD	2014		
U176	Urea, N−ethyl−N−nitroso−						
D011	Silver						

NYS DEC Manifested Waste Transactions for NYD980536593 continued −−−

WASTE CODE	WASTE DESCRIPTION	WASTE AMOUNT	WASTE UNITS	TRANSACTION TYPE	YEAR	HISTORIC MAXIMUM AMOUNT	HISTORIC MAXIMUM YEAR
More than one waste code was reported for the following waste amount:		1000	POUNDS	TSD	2014		
U205	Selenium sulfide SeS2 (R,T)						
D001	Solid waste that exhibits the characteristic of ignitability						
D024	m−Cresol						
More than one waste code was reported for the following waste amount:		100	POUNDS	TSD	2014		
D009	Mercury						
U121	Trichloromonofluoromethane						
U201	1,3−Benzenediol						
U010	Mitomycin C						
D016	2,4−D, (2,4−Dichlorophenoxyacetic acid).						

NOTE: 2017 waste amounts are for 1/1/2017 to 10/30/2017 only

Toxicity Information Summary

CHEMICAL NAME	CAS−NO	ACUTE TOX	TUMOR TOX	MUTAG TOX	REPRO TOX	IRRIT TOX	MCL
Petroleum oil or other liquid containing 50 ppm < PCBs < 500	1336363	X	X		X		5 ug/L
Arsenic	7440382	X	X	X	X		0.05mg/L*
Barium	7440393						1mg/L*
Cadmium	7440439	X	X	X	X		.010mg/L*
Chromium	7440473	X	X				50ug/L*
Lead	7439921	X	X	X	X		0.05mg/L*
Mercury	7439976	X	X	X	X		.002mg/L*
Selenium	7782492	X	X		X		0.01mg/L*
Silver	7440224		X				0.05mg/L*
2,4−D, (2,4−Dichlorophenoxyacetic acid).	94757	X	X	X	X	X	0.05 mg/L
BENZENE	71432	X	X	X	X	X	5 ug/L
Chloroform	67663	X	X	X	X	X	0.10 mg/L
m−Cresol	108394	X	X	X	X	X	50 ug/L
Methyl ethyl ketone	78933	X		X	X	X	50 ug/L
Tetrachloroethylene	127184	X	X	X	X	X	5 ug/L
Trichlorethylene	79016	X	X	X	X	X	5 ug/L
2H−1−Benzopyran−2−one, 4−hydroxy−3−(3−oxo−1−phenylbutyl)−, &	81812	X			X		50 ug/L
4−Aminopyridine	504245	X					50 ug/L
Arsenic oxide As2O3	1327533	X	X	X	X		
Strychnidin−10−one, 2,3−dimethoxy−	357573	X					
Cyanides (soluble cyanide salts), not otherwise specified	57125	X					
Diethyl−p−nitrophenyl phosphate	311455	X		X			
1,2−Benzenediol, 4−((1−hydroxy−2−(methylamino)ethyl)	51434	X		X	X		

Toxicity Information Summary − continues

CHEMICAL NAME	CAS−NO	ACUTE TOX	TUMOR TOX	MUTAG TOX	REPRO TOX	IRRIT TOX	MCL
Phosphorofluoridic acid, bis(1−methylethyl) ester	55914	X			X		
Hydrocyanic acid	74908	X					
Nicotine, & salts	54115	X		X	X		
Nitrogen oxide NO	10102439	X		X			
p−Nitroaniline	100016	X	X	X	X		
Osmium oxide OsO4, (T−4)−	20816120	X		X	X		
Potassium cyanide K(CN)	151508	X		X	X		
Sodium azide	26628228	X	X	X			
Acrylamide	79061	X	X	X	X	X	
Aniline (I,T)	62533	X	X	X	X	X	5 ug/L
2H−1,3,2−Oxazaphosphorin−2−amine, N,N−bis(2−chloroethyl)tetr	50180	X	X	X	X		
Ethane, 1,2−dibromo−	106934	X	X	X	X	X	5 ug/L
1,2−Benzenedicarboxylic acid, dibutyl ester	84742	X	X	X	X		50 ug/L
Methane, dichloro−	75092	X	X	X	X	X	5 ug/L
p−Dimethylaminoazobenzene	60117	X	X	X	X		50 ug/L
Trichloromonofluoromethane	75694	X	X				5 ug/L
Formaldehyde	50000	X	X	X	X	X	50 ug/L
Methane, iodo−	74884	X	X	X		X	5 ug/L
Methyl methacrylate (I,T)	80626	X	X	X	X	X	50 ug/L
2−Naphthalenamine	91598	X	X	X			50 ug/L
p−Nitrophenol	100027	X	X	X			50 ug/L
Urea, N−ethyl−N−nitroso−	759739	X	X	X	X		
Urea, N−methyl−N−nitroso−	684935	X	X	X	X		50 ug/L
Phenol	108952	X	X	X	X	X	50 ug/L
Phthalic anhydride	85449	X	X		X	X	50 ug/L
1,3−Benzenediol	108463	X	X	X		X	
Thioacetamide	62555	X	X	X	X		
Benzene, 1,3−diisocyanatomethyl− (R,T)	26471625	X	X	X		X	
Carbon Tetrachloride	56235	X	X	X	X	X	5 ug/L
Chlorbenzene	108907	X	X	X	X		5 ug/L
1,4−Dichlorobenzene	106467	X	X	X	X	X	5 ug/L
Pyridine	110861	X	X	X		X	50 ug/L
5−(Aminomethyl)−3−isoxazolol	2763964	X					
Benzenamine, 4−chloro−	106478	X	X	X		X	5 ug/L
Benzene, (chloromethyl)−	100447	X	X	X	X		50 ug/L
Phenylthiourea	103855	X	X		X		
Strychnidin−10−one, & salts	57249	X			X		50 ug/L
Ammonium vanadate	7803556	X		X	X		
Vanadium oxide V2O5	1314621	X	X	X	X		
2−Propanone (I)	67641	X	X	X	X	X	50 ug/L
Mitomycin C	50077	X	X	X	X		

Toxicity Information Summary − continues

CHEMICAL NAME	CAS−NO	ACUTE TOX	TUMOR TOX	MUTAG TOX	REPRO TOX	IRRIT TOX	MCL
(1,1−Biphenyl)−4,4−diamine	92875	X	X	X			5 ug/L
5,12−Naphthacenedione, 8−acetyl−10−((3−amino−2,3,6−trideoxy)	20830813	X	X	X	X		
Benzene, 1,2−dichloro−	95501	X	X	X	X	X	5 ug/L
Phenol, 2,4−dichloro−	120832	X	X	X	X		5 ug/L
1,2−Benzenedicarboxylic acid, dioctyl ester	117840	X			X	X	50 ug/L
Ethane, 1,1−oxybis−(I)	60297	X	X	X		X	50 ug/L
Methanesulfonic acid, ethyl ester	62500	X	X	X	X		50 ug/L
Fluoranthene	206440	X	X	X			50 ug/L
Formic acid (C,T)	64186	X	X	X		X	50 ug/L
Hydrazine (R,T)	302012	X	X	X	X		50 ug/L
Hydrogen sulfide	7783064	X			X		
Methanol (I)	67561	X	X	X	X	X	50 ug/L
Naphthalene	91203	X	X		X	X	50 ug/L
Toluene	108883	X	X	X	X	X	5 ug/L
Benzenediamine, ar−methyl−	25376458	X					
Ethane, 1,1,1−trichloro−	71556	X	X	X	X	X	5 ug/L
Carbamic acid, ethyl ester	51796	X	X	X	X		
2,4−Dinitrophenol	51285	X		X	X	X	50 ug/L
Fluoroacetic acid, sodium salt	62748	X		X	X		
Nitrogen dioxide	10102440	X		X	X		
Nitroglycerine (R)	55630	X	X	X	X	X	
Carbonic dichloride	75445	X					
Sulfuric acid, dithallium(1+) salt	7446186	X			X		
Hydrazinecarbothioamide	79196	X	X	X			
Propane	108601	X	X	X		X	5 ug/L
m−Dichlorobenzene	91941	X		X			5 ug/L
Methane, dichlorodifluoro−	75718	X					5 ug/L
Diethyl phthalate	84662	X	X	X	X	X	50 ug/L
3,3−Dimethylbenzidine	119937	X	X	X			5 ug/L
Phenol, 2,4−dimethyl−	105679	X	X				50 ug/L
Dimethyl sulfate	77781	X	X	X	X	X	
Acetic acid ethyl ester (I)	141786	X		X		X	50 ug/L
Hydrofluoric acid (C,T)	7664393	X		X	X	X	
Maleic anhydride	108316	X	X	X	X	X	50 ug/L
4,4−Methylenebis(2−chloroaniline)	101144	X	X	X			5 ug/L
Nitrobenzene (I,T)	98953	X		X	X	X	5 ug/L
p−Benzoquinone	106514	X	X	X			
2,7−Naphthalenedisulfonic acid, 3,3−((3,3−dimethyl(1,1−biphe	72571	X	X	X	X		
Zinc phosphide Zn3P2	1314847	X					
2,4,5−TP Silvex (2,4,5−Trichlorphenoxypropionic acid).	93721	X	X		X		0.01 mg/L
Chlordane	57749	X	X	X	X		5 ug/L

Toxicity Information Summary − continues

CHEMICAL NAME	CAS−NO	ACUTE TOX	TUMOR TOX	MUTAG TOX	REPRO TOX	IRRIT TOX	MCL
1,2−Dichloroethane	107062	X	X	X	X	X	5 ug/L
1,2−Benzenedicarboxylic acid, bis(2−ethylhexyl) ester	117817	X	X	X	X	X	50 ug/L
Naphthalene, 2−chloro−	91587	X					50 ug/L
Chrysene	218019		X	X			50 ug/L
2−Butenal	4170303	X	X	X			
Dimethyl phthalate	131113	X	X	X	X	X	50 ug/L
Carbamodithioic acid, 1,2−ethanediylbis−, salts & esters	3566107	X					
1−Naphthalenamine	134327	X	X	X			50 ug/L
1,3,5−Trioxane, 2,4,6−trimethyl−	123637	X				X	
Acetamide, N−(4−ethoxyphenyl)−	62442	X	X	X	X		50 ug/L
1,2−Oxathiolane, 2,2−dioxide	1120714	X	X	X	X	X	
Glucopyranose, 2−deoxy−2−(3−methyl−3−nitrosoureido)−, D−	18883664	X	X	X	X		



HAZARDOUS MATERIAL SPILLS INTRODUCTION

The Hazardous Material Spills in this section are divided into eight spill cause groupings. These include:

Active Spills Section: Spills with incomplete paperwork that may or may not be cleaned up (See Date Cleanup Ceased)

1) Tank Failures
2) Tank Test Failures
3) Unknown Spill Cause or Other Spill Cause Hazardous Spills
4) Miscellanous Spill Causes: Equipment Failure, Human Error, Tank Overfill, Deliberate Spill, Traffic Accidents, Housekeeping, Abandoned Drum, Vandalism and Storms.

Closed Status Spills Section: Spills with completed paperwork that may or may not be cleaned up (See Date Cleanup Ceased)

5) Tank Failures
6) Tank Test Failures
7) Unknown Spill Cause or Other Spill Cause Hazardous Spills
8) Miscellanous Spill Causes: Equipment Failure, Human Error, Tank Overfill, Deliberate Spill, Traffic Accidents, Housekeeping, Abandoned Drum, Vandalism and Storms.

All spills within each spill cause category are presented in order of proximity to the subject site address.

Please note that spills reported within 0.25 mile (or one−eighth mile in New York City) are mapped and profiled.

Between 0.25 mile (or one−eighth mile in New York City) and 0.5 mile, only the following spills are mapped and profiled:

* Tank Failures;

* Tank Test Failures;

* Unknown Spill Cause or Other Spill Cause;

* Spills greater than 100 units of quantity; and

* Spills reported in the NYSDEC Fall 1998 MTBE Survey.

A table at the end of each section presents a listing of reported Miscellanous Spills with less than 100 units located between 0.25 mile (or one−eighth mile in Manhattan) and 0.5 mile. These spills are neither mapped nor profiled.



NO ACTIVE TANK FAILURES IDENTIFIED WITHIN 1/2 MILE SEARCH RADIUS



ACTIVE TANK TEST FAILURES IDENTIFIED WITHIN 1/2 MILE SEARCH RADIUS

PLEASE NOTE: * Compass directions can vary substantially for sites located very close to the subject property address.

Map Identification Number 41 **207 25TH STREET** **Spill Number: 1610374** **Close Date:**
207 25TH STREET BROOKLYN, NY TT−Id: 520A−0327−514

MAP LOCATION INFORMATION
Site location mapped by: PARCEL MAPPING (3)
Approximate distance from property: 2114 feet to the ENE

ADDRESS CHANGE INFORMATION
Revised street: NO CHANGE
Revised zip code: NO CHANGE

Source of Spill: COMMERCIAL/INDUSTRIAL Spiller: PHong hua Spiller Phone:
Notifier Type: DEC Notifier Name: Notifier Phone:
Caller Name: Caller Agency: Caller Phone:
DEC Investigator: AAOBLIGA Contact for more spill info: SANDI FUNG Contact Person Phone: (212) 810−0932

Spill Date	Date Cleanup Ceased	Cause of Spill	Meets Cleanup Standards	Penalty Recommended
09/10/1993		TANK TEST FAILURE	NO	

Material Spilled	Material Class	Quantity Spilled	Units	Quantity Recovered	Units	Resource(s) Affected
#2 FUEL OIL	PETROLEUM	0	UNKNOWN	0	UNKNOWN	SOIL, GROUNDWATER

TANK TEST INFORMATION

Tank Number	Tank Size	Tank Test Method	Leak Rate	Gross Leak or Failure
1	550	VacuTest	0.00	UNKNOWN

Caller Remarks:

Subsurface investigation identified soil and groundwater contamination.

DEC Investigator Remarks:

2/16/17 − Obligado − As part of an off−site investigation into 4th and 25th Spill cases #9305122, I conducted a complete file review and identified a tank test failure report for 207 25th street. According to the file, this site had a 550 gallon #2 diesel UST which failed a tightness test on 9/10/1993. As a result of this file review, the DEC under PIN # 93256 conducted a subsurface investigation around the former suspected tank with the current owner's permission. 4 borings were abvanced, 2 within the building, 1 in the sidewalk adjacent to the fill port and 1 down gradient on the 737 4th Avenue Duncan donuts property. Soil and groundwater contamination was identified in all 4 soil borings. Contamination was found as shallow as 8 ft bgs. The soil data and groundwater confirm that the 1993 tank test failure resulted in a petroleum discharge to soil and groundwater.

3/21/17 − Obligado − Final Phase II report received from Envirotrac. The report documents investigations at 3 properties − 207 25th Street, 213 25th Street, and 276 24th Street. The report concludes that the former UST system at the 207 25th Street property was a contributing source to the over all Spill. However, based upon prior investigations, prior laboratory analysis of product samples, the overall extent of the impated area and the volume of free product observed in the wells over the years, it is EnviroTrac's professional opinion that the property at 207 25th Street was not the sole source for the petroleum release.

With regards to the 276 −280 24th street building the subsurface investigation was inconclusive because although no evidence of soil contamination was observed, the soil probes were not installed deep enough to confirm the absence of soil contamination below the suspect tank. This was because the investigaiton was done with a small geoprobe due to access limitations which could not penetrate the tight clay formation below 10−12 ft.

With regards to the 213th 25th Street site the report concludes that based on the absence of contamination in the shallow 213 B−1 boring, the abandoned 1000 gallon #2 fuel UST had not leaked prior to its abandonment

4/4/17 − Obligado − I sent a letter to Sandi Fung of PSJC LLC, cc to DEC Vought, Austin, Urda and AOG Judith Karpen, requiring a UST assessment (via either geophysical or intrusive methods) in the vicinity of the suspected UST to determine if the source tank was still present beneath the site and acting as a continued source for soil and groundwater contamination. I required the report be submitted within 90 days of receipt of the correspondence.

4/5/07 − Obligado − I spoke with Sandi Fung. I provided her a list of tank contractors and the tank closure document from 1994.

5/19/17 − Obligado − Tom Gallanger, GEM (914) 382 8673. He has been hired by Sandi Fung to investigate the tank.

6/12/17 − Obligado − I got an email from Sandi requesting additional time to due the investigation as her contractor was not responsive. I told her that was fine.

Map Identification Number 42 **EXXONMOBIL** **Spill Number: 8703559** **Close Date:**
740 5TH AVENUE BROOKLYN, NY TT−Id: 520A−0040−777

MAP LOCATION INFORMATION
Site location mapped by: PARCEL MAPPING (1)
Approximate distance from property: 2484 feet to the ENE

ADDRESS CHANGE INFORMATION
Revised street: NO CHANGE
Revised zip code: NO CHANGE

Source of Spill:	GASOLINE STATION OR PBS FACILITY	Spiller:	MELISSA WINSOR − EXXONMOBIL	Spiller Phone:	(908) 474−3613
Notifier Type:	Responsible Party	Notifier Name:		Notifier Phone:	
Caller Name:		Caller Agency:		Caller Phone:	
DEC Investigator:	MJHAGGER	Contact for more spill info:		Contact Person Phone:	

Category: Known or probable release, where, without action, there is a potential for a fire/explosion hazard (indoors or outdoors), contamination of drinking water supplies, or significant release to surface waters.

Class: Willing RP − DEC Field Response − Corrective Action Initiated, Taken Over, or Completed by RP or Other Agency

Spill Date	Date Cleanup Ceased	Cause of Spill	Meets Cleanup Standards	Penalty Recommended
07/31/1987		TANK TEST FAILURE	NO	NO

Material Spilled	Material Class	Quantity Spilled	Units	Quantity Recovered	Units	Resource(s) Affected
GASOLINE	PETROLEUM	0	GALLONS	0	GALLONS	GROUNDWATER

TANK TEST INFORMATION

Tank Number	Tank Size	Tank Test Method	Leak Rate	Gross Leak or Failure
		Unknown	0.00	UNKNOWN

Caller Remarks:

TANK−TEST FAILURE. ISOLATE, REPAIR, AND RE−TEST.

DEC Investigator Remarks:

Prior to Sept, 2004 data translation this spill Lead_DEC Field was ROMMEL This spill case was reassigned from DEC (Sigona) to Rommel on 02/10/2004.

04/27/05− Bureau B, unassigned, due to low priority. Transferred from R−2.

12/20/06− reassigned to Chris Milack, Central Office (Milack)

12/29/06− Groundwater investigation work plan approved. Plan calls for sampling of 3 wells on property that were previously installed for the investigation of spill #93−05122. (Milack)

5/24/07− GW investigation report was received 5/18/07. Two wells were samplled, one well was dry. Both wells had concentrations of MTBE that exceeded standards. Consultant will be submitting an additional investigation WP. Quarterly sampling will continue.

7/2/08 − Haggerty: assumed project management from Chris Milack

9/19/08 − Haggerty: approved SI workplan

11/25/08 − Haggerty: SI workplan altered due to the presence of oil−cooled high pressure gas mains along 24th Street. See email and revised figure in edocs

4/20/09 − Haggerty: approved SIR with the following comments:

1. Add Tertiary Butyl Alcohol (TBA) to the groundwater sampling protocol.

2. The 12 abandoned 550gal tanks must be removed as well as the former dispenser areas. Provide a UST Removal work plan within 60 days of the receipt of this email.

3. I agree with waiting 2 quarters before further groundwater delineation, if any, is performed.

6/19/09 − Haggerty: had conference call with Ken Drake from ExxonMobil and Kleinfelder. ExxonMobil states they are not willing to remove the tanks because there is an issue of who owns the tanks. They will gather more information and get back to me. PM forwarded this spill to Scott Owens (OGC) for follow−up

May 2010 − Due to various underground utilities, off−site delineation is proving to be difficult. PM instructed Mobil to get access to a property across 24th Street to install a MW. This appears to be our only option of delineation at this time. Discontinued EFT events due to poor recovery, really tight soil

July 2010 − EM granted access to off−site location to complete delineation

August 2010 − Offsite well well installed 8/3

February 2011 − offsite well show high levels of gasoline contamination (20,000ppb BTEX) but little MTBE. On−site contamination predominately MTBE

June 2011 − SSUR overdue

July 2011 − reviewed SSUR. EM continues to only propose continued gw sampling when the site obviously needs active remediation. Left message with Jackie Fawcett, EM, to discuss

August 2011 − sent email requiring ExxonMobil to submit a Pilot Test work plan to address both soil and groundwater contamination within 45 days (due 9/17/11)

Sept. 2011 − approved Feasibility study work plan for SVE/AS

January 2012 − EM switched consultant's to GES. SVE/AS pilot test failed, not viable. Heavy BTEX dissolved concentrations encountered in new wells (50,000+ppb)

February 2012 − discussing the site on 2/28/12 when EM and GES come to Albany. My conceptual model changed since the new gw data

came in

April 2012 − EM's SVE pilot test was a complete failure based on the lithology. Tank/line removal, over−excavation is the only fiable solution to source removal. EM states they won't remove the tanks becuase some were sold to the owner. PM needs assistance from OGC

August 2012 − With OGC's involvement, EM has agreed to drill through the tanks which will only prove that EM is responsible for removing the tanks

December 2012 − Wells in the former tank area should have been installed at this point but I was unable to confirm with the GES PM.

January 2, 2012 − according to GES Project Manager, installation of tank field wells was delayed. Installation will begin 1/8/13

May 2013 − OGC and EM legal contacted regarding this site. The groundwater is grossly contaminated (80,000ppb of VOCs). Dept. required EM to exacavate the source (old tanks and associated contaminated soil) but EM won't sign a Consent Order or perform the work. EM already performed an SVE/AS pilot test which failed. Now, EM wants to perform another SVE pilot test

October 28 2013 − ExxonMobil has agreed to sign the Consent Order and remove the tanks and contaminated soil. Workplan due in 30 days

December 2013 − PM sent comment letter to ExxonMobil. The work plan was revised and resubmitted. Currently under review

January 6, 2014 − revised workplan approved

April 2014 − Excavation work plan approved in January but we are still waiting on the access agreement with the property owner

September 2014 − Haggerty: excavation per the RAP complete

January 2015 − Haggerty: post−excavation MWs installed. PM required 4 quarters of performance groundwater monitoring.



ACTIVE UNKNOWN CAUSE SPILLS AND OTHER CAUSE SPILLS IDENTIFIED WITHIN 1/2 MILE SEARCH RADIUS

PLEASE NOTE: * Compass directions can vary substantially for sites located very close to the subject property address.

Map Identification Number 43 **CON ED GOWANUS SUB STATION** **Spill Number: 1309179** **Close Date:**
3RD AVE AND 39TH BROOKLYN, NY TT−Id: 520A−0295−348

MAP LOCATION INFORMATION
Site location mapped by: MANUAL MAPPING (3)
Approximate distance from property: 557 feet to the S

ADDRESS CHANGE INFORMATION
Revised street: 3RD AVE / 39TH ST
Revised zip code: NO CHANGE

Source of Spill:	COMMERCIAL/INDUSTRIAL	Spiller:	ERT − CON ED	Spiller Phone:	
Notifier Type:	Other	Notifier Name:		Notifier Phone:	
Caller Name:		Caller Agency:		Caller Phone:	
DEC Investigator:	RWAUSTIN	Contact for more spill info:	ERT	Contact Person Phone:	(212)580−8383

Category: Known petroleum or hazardous material release with minimal potential for fire/explosion (indoors or outdoors), drinking water contamination, or releases to surface waters.
Class: Willing RP − No DEC Field Response − Corrective Action Initiated or Completed by RP or Other Agency

Spill Date	Date Cleanup Ceased	Cause of Spill	Meets Cleanup Standards	Penalty Recommended
12/16/2013		UNKNOWN	NO	NO

Material Spilled	Material Class	Quantity Spilled	Units	Quantity Recovered	Units	Resource(s) Affected
UNKNOWN PETROLEUM	PETROLEUM	0	UNKNOWN	0	UNKNOWN	

Caller Remarks:

c/u and investigation pending

DEC Investigator Remarks:

4/30/14 − Austin − 1 gal of unk oil appeared in exvation, on water, in front of Reactor # 2 at the Gowanus substation − Con Ed contained and cleaned up the spill, and the contaminated soil associated with the construction activities − Site was an appendix

B remediation project, now closed − See D2 files for further information − Area with contaminated soil will need a remedial investigation − end

Map Identification Number 44 **SHELL** **Spill Number: 9804077** **Close Date:**
833 4TH AVE BROOKLYN, NY TT−Id: 520A−0042−165

MAP LOCATION INFORMATION
Site location mapped by: PARCEL MAPPING (1)
Approximate distance from property: 945 feet to the E

ADDRESS CHANGE INFORMATION
Revised street: NO CHANGE
Revised zip code: NO CHANGE

Source of Spill:	GASOLINE STATION OR PBS FACILITY	Spiller:	KEN SPRINGER − SHELL OIL	Spiller Phone:	(703) 541−5216
Notifier Type:	Other	Notifier Name:	ED RUSSO	Notifier Phone:	(516) 586−1800
Caller Name:	TED MASTERS	Caller Agency:	ENVIROTAC	Caller Phone:	(516) 586−1800
DEC Investigator:	AAOBLIGA	Contact for more spill info:	TED MASTERS	Contact Person Phone:	(516) 586−1800

Category: Known petroleum or hazardous material release with minimal potential for fire/explosion (indoors or outdoors), drinking water contamination, or releases to surface waters.
Class: Willing RP − No DEC Field Response − Corrective Action Initiated or Completed by RP or Other Agency

Spill Date	Date Cleanup Ceased	Cause of Spill	Meets Cleanup Standards	Penalty Recommended
06/30/1998		UNKNOWN	NO	NO

Material Spilled	Material Class	Quantity Spilled	Units	Quantity Recovered	Units	Resource(s) Affected
GASOLINE	PETROLEUM	0	GALLONS	0	GALLONS	SOIL
MTBE (METHYL−TERT−BUTYL ETHER)	HAZARDOUS MATERIAL	0	UNKNOWN	0	UNKNOWN	

Caller Remarks:

CALLER RESPONDED TO ABOVE LOCATION TO PERFORM TESTING FOR A TEST UPGRADE. TEST REVEAL SOIL CONTAMINATION. FURTHER TESTING TO BE DONE AS WELL AS EXCAVATION AT SITE. NO CALL BACK REQUESTED.

DEC Investigator Remarks:

8/5/99 mtg: Initial approach will be to attempt High Vac on wells #3 & #4. If later testing shows little effect, 3 additional wells on the sidewalk will be installed and a more aggressive remediation plan will be prepared by EnviroTrac.

11/18/2002 Waste Oil tank was previously removed, end points for this excavation show SVOC exceed TAGM. On going SVE project.

06/16/03 Spoke to Ed Russo of Envirotrac. Hess is considering buying this property from Shell. Rommel

9/16/03 Meeting notes: continue running SVE.

12/2/03 Reassigned from Sangesland to Foley. Update report received. In 12/02, Shell ceased operations at site. All USTs were removed and site is vacant. SVE/AS system is currently off pending electric. Groundwater sampled 10/13/03. BTEX range is less than 4.0ppb(MW−10) to 16144ppb(MW−4). MTBE range is 3.3ppb(MW−3) to 1180ppb(MW−1). No product was detected during this period. Depth to water is 22−24'. Flow is southeast.

Sensitive receptors: houses and apt buildings with basements. Elementary school located north of site, across 30th St.

SVE/AS system will be reactivated and monthly system sampling will continue.

3/18/04 Received update report from NES. BTEX range less than 4ppb(MW−10) to 15037ppm(MW−4). MTBE from 3ppm(MW−3) to 1150ppm(MW−1).

6/8/04 Received update report (NES, 6/8/04). BTEX ranged from ND(MW−10) to 18982ppb(MW−4). MTBE ranged from ND(MW−3) to 1220ppb(MW−1). System off pending electric.

6/23/04 Spoke to Tom Bosshard, Envirotrac. Hess will be buying property. Shell to continue remediation.

9/9/04 Received update report. BTEX ranged from 3.6ppb(MW−9) to 19270ppb(MW−2). MTBE ranged from ND(MW−3, MW−6) to 621ppb(MW−1). System off pending electric.

11/23/04 Meeting held with M. Schneck, NES and R. Rule, Shell. SVE/AS has been off for an extended period of time. Had electric issues when divested. Expect electric and system back on within one month.

3/7/05 Update report received. Hess commenced with site redevlopment in 9/04 and is now operating as Hess. Approx 1953tons of suspected petroleum impacted soils were excavated. NES has secured a new electric service and the existing SVE system was reactivated on 1/13/05. A previously undocumented 550gal waste oil UST was discovered and removed. Sidewall and bottom wall samples had PAHs above cleanup objectives.

2/1/06 SVE/AS operating and levels decreasing. Historically GW flow to the SE. Will resurvey. DEC wells in front of apartment building, with DEC−1 increasing.

6/7/06 − Obligado − Transferred from Foley to Obligado.

2/9/07 − Obligado − Review 4Q06 Monitoring Report. 6 onsite and 2 offsite wells sampled on 12/19/06. DTW 22.67 to 24.38 ft. No LNAPL. BTEX 3.38 to 13652 ppb (MW4). MTBE ND to 32.7 ppb (MW4). AS/SVE not operation in December due to temporary disruptin of electrical service. Con Ed indicated electric will be restored in January 2007. Sysetm O&M sampling on 10/30/06 and 11/13/06. Max effluent benzene at 2.20 mg/m3 which is below most conservative STIP MOU value of 5.272 mg/m3.

10/5/07 − Obligado − REview 1Q07 monitoring report. During Jan 12 adn 31 AS/SVE OM&M visits, GES was unable to get system running. ON Feb 9, GES repaired electrical problems and restarted the system. On March 1, gugaed and sampled 8 monitoring wells. MW4 had LNAPL with thickness of 0.01 ft. BTEX was 2.82 to 6126 ug/L (MW8). MTBE was 5.44 to 16.6 ug/L (MW3). The

system uptime during this period was 54%.

2Q07 report.

ON JUne 5, 2007 8 wells were sampled. GW depth is 20 to 23 ft and flow is to south. BTEX from ND to 10,097 ug/L (MW4), MTBE is from ND to 19 ug/L (MW9). The system uptime during this period was 91% for SVe and 75% for AS. As sparge system exhibited some problems due to high temp alarm. Proposes installation of 2 wells in vicinity of MW2 which could not be located. Sent email approval of the well installations.

11/5/07 − Obligado − Email from Heather Cloud − As discussed on the phone, I would like to temporarily shut down the SVE/AS system at 833 4th Avenue in Brooklyn. During the past couple of visits, it has come to our attention that the blower is worn and will need to be replaced. Since we are scheduled to install additional delineation wells on the northern portion of the property (scheduled for November 19−20), and there is the potential that we will need to expand the system (based upon the results of the well install), I am requesting approval to temporarily shut down the system until we can further evaluate the need for system modifications (potentially upgrading the equipment) and/or expansion.

If it determined that system modifications and/or expansion is necessary, we will prepare a work plan outlining the system modifications and submit it to you for your approval. If an expansion of the system is not necessary, we will replace the blower based upon the existing conditions and re−start the system.

12/19/07 − Obligado − Review 3Q07 report. 0&M peformed bimonthly on AS/SVE ssystem. On each visit the system was down. SVE system run time is 85%, AS system run time is 32%. Benzene emmissions were below STIP Guidance. BTEX range from ND to 8,280 ug/L. Proposes to install 2 wells MW13 and MW14 on northern portion of property.

5/6/08 − Obligado − Review 4Q07 report. In November 2007, GES temporarily shut down the system to perform system modifications. In December 27, 5 soil boiings were advanced. Saturated zone impacts remain on site between 22 and 30 ft bgs. 2 monitoring wells were installed (MW12 and MW13) to a depth of 30 ft bgs. GW sampled on December 31, 2007. No Lnapl detected. BTEX range from ND to 10,246 ug/L (MW4). MTBE range from ND to 15.2 ug/L (MW8). Soil impacts at SB1 (28−30 ft) is 1,086,400 ug/m3.

Review 1Q08 report. BTEX Range from ND to 7711 ug/L (MW4). MTBE from ND to 15.6 ug/L (MW8). LNAPL not detected. Proposes replacing SVE blower and reactivated SVE/AS systems and continued O&M.

10/24/08 − Obligado − review System Modificaiton Workplan. It proposes installing 4 additional onsite wells and 1 off−site well. Also proposes overdrilling some ineffective AS/SVE wells and installing separate SVE and AS wells.

10/31/08 − Obligado − Approved workplan. Sent approval letter to Heather Cloud via email.

2/24/09 − Obligado − Meeting with GES, Shell, DEC. They are having problems doing additional work do to NYC MTA permitting issues with adjacent subway.

11/9/09 − Obligado − Meeting with Shell, DEC, GES. System modifications completed and start up scheduled for December 2009.

4/13/10 − Obligado − I completed my review of a Site Status Update Report, which documented the remedial system upgrade activites and the installation of 3 additional delineation wells. The plume appears to be adequately delineated. I sent an approval

letter for the investigation to Heather Cloud via email with a cc to Rob Rule.

8/25/10 − Obligado − Meeting with Shell/GES/DEC. They will continue to operate the onsite SVE−AS system. − Mark Tibbe to provide information on spills in the area with regards to the installation of offsite wells MW−8, MW−9 and MW−10. − Obtain a spills report for the area to evaluate historical spills at surrounding properties.

12/22/10 − Obligado − Review 3Q10 report. System experiencing mechanical issues. The system was down twice in July and once in August. The run time was only 41 percent for SVE and 13 percent for the AS. They plan to replace/repair the blower and the heat exchanger. Since the system was upgraded and restarted in 2009, there has been a significan increase in recovery, estimated at almost 3000 lbs of hydrocarbons in the past year.

3/15/11 − Obligado − 4th qtr report 2010 BTEx at 5,432 ug/L. NO system OMM samples were collected. No effluent PID readings were collected. An estimated 3,451 lbs of hydrocarbons recovered during this period. I emailed Christopher Guale requiring data to confirm the system is operating within permitted limits.

9/18/13 − Obligado − I received a Request to Turn off the Remediation System. According to the report, the system has reached asymptotic recoverly levels. The system has been having mechanical issues and needs significant repairs. Based on the low recovery, and system mechanical issues, they will be shutting down the system. They will conduct a post remedial soil boring investigation and potentially submit a spill closure request if the results are favorable.

3/28/14 − Obligado − I reviewed a confirmation soil boring workplan which proposed 4 soil borings to confirm remedial effectiveness. I required an additional boring adjacent to the residential building to the east.

4/1/14 − Obligado − I received the revised workplan with the additional boring. I approved the workplan. I also reviewed the 4Q14 update report. Elevated BTEX still present in MW8 (9556 ug/L BTEX) and MW14 (4417 ug/L BTEX). However, it does appear BTEX concentrations are steadily decreasing over time.

11/10/16 − Obligado − Shell Meeting with Rob Rule of Shell, Heather Cloud of GES, and Sarken Dressler of GES. BTEX as high as 7275 in MW14. MTBE ND in all wells.

Shell presented BTEX plume maps demonstrating the areal extent of the plume decrasing with time. Shell will submit an exposure assessment and a petition for spill closure.

Map Identification Number 45 **PETROLEUM CONTAMINATION IN SOIL** **Spill Number: 1305487** **Close Date:**
822 4TH AVE BROOKLYN, NY TT−Id: 520A−0288−872

MAP LOCATION INFORMATION
Site location mapped by: PARCEL MAPPING (1)
Approximate distance from property: 1081 feet to the ENE

ADDRESS CHANGE INFORMATION
Revised street: NO CHANGE
Revised zip code: NO CHANGE

Source of Spill:	COMMERCIAL/INDUSTRIAL	Spiller:	unknown	Spiller Phone:	
Notifier Type:	Other	Notifier Name:		Notifier Phone:	
Caller Name:		Caller Agency:		Caller Phone:	
DEC Investigator:	PXLAKHAN	Contact for more spill info:	CARLOS CUINONEZ	Contact Person Phone:	(631) 462−5866

Spill Date	Date Cleanup Ceased	Cause of Spill	Meets Cleanup Standards	Penalty Recommended
08/07/2013		UNKNOWN	NO	NO

Material Spilled	Material Class	Quantity Spilled	Units	Quantity Recovered	Units	Resource(s) Affected
UNKNOWN PETROLEUM	PETROLEUM	0	UNKNOWN	0	UNKNOWN	SOIL

Caller Remarks:

Caller advised received sample back and showing petroleum in the soil. CLean up is pending.

DEC Investigator Remarks:

8/23/13−Vought−Spill assigned to DEC Zhune as spill is soil contamination spill and Zhune is runner for the day.

1/14/16−Vought−This spill transferred from DEC Zhune to DEC Omar as per DEC Demeo.

1/15/2016: Rashad 822 4th Avenue has alternate addresses of 822−828 4th Avenue and 159−165 29th Street. Spill#0907094 found for neighboring property 149−157 29th Ave in 2009 for a potential buyer, a phase 2 was conducted by Langan and they had no samples above standards. 822−828 4th Avenue has a PBS registration# 2−604677, they had 12 550 gallon ASTs which were all converted to non regulated use in 2000. No documents found in D2.

1/19/2016: Rashad Sent email to Carlos: I have been reassigned 2 spills that list you as a contact, they are as follows: Spill#1305487 ˇ 822 4th Ave, Brooklyn 11232, date received was 8/21/2013, Spill#1506140 ˇ 4013 4th Ave, Brooklyn 11232, date received was 9/9/2015. I would appreciate any documentation/information you have on either of these sites.

1/20/2016: Rashad Carlos responded on 1/19 saying he will call me and give me an update on both sites.

1/13/2017 ˇ Austin ˇ This spill report is being transferred from Rashad Omar to Pratik Lakhani ˇ end.

02/15/17 − Lakhani HydroTech Carlos Quinonez 6314625866

03/07/17 − Lakhani Spoke to Hydrotech Carlos and he informed that Phase II ESA was done for the client, Signature Management Enterprise, LLC. The site is approx. 9015 sq. ft. in area and consists of a vacant lot. The investigation was accomplished through GPR and the installation and sampling of six (6) soil probes and three (3) groundwater probes. The six (6) soil probes, designated SP−1 through SP−6, were installed. All of the probes were installed to a depth of 14’bg and were continuously sampled

at consecutive 2' intervals. No visual evidence of petroleum was noted in any of the soil samples. No olfactory evidence and only trace organic vapors were noted throughout all of the soil probes, except for SP−4. A slight petroleum odor and a PID reading of 53.2ppm were detected in the 10'−12' sample from SP−4. One (1) soil sample from each probe was selected for lab analysis. Concentrations of VOCs are below CP−51 standards for all soil samples. Three (3) groundwater probes, designated GP−1 through GP−3, were installed. The groundwater probe consisted of a screen with a slot size of 0.020 . The screen was placed so that it bisected the water table, which was encountered at between 30'−32'bg. A groundwater sample was obtained and no free product was observed during sampling. Samples were analyzed and results were as follow: 1,2,4−trimethylbenzene 370 ug/L(GP−2), 1,3,5−trimethylbenzene 110 ug/L(GP−2), benzene 15 ug/L(GP−2), ethylbenzene 510 ug/L(GP−2), m,p−xylene 2110 ug/L(GP−2), o−xylene 730 ug/L(GP−2), toluene 150 ug/L(GP−2), trichloroethene 7.6 ug/L(GP−3).

Emailed Hydrotech Carlos Quinonez regarding the site. DEC Lakhani required delineation of groundwater via the determination of groundwater flow direction.

03/15/17 − Lakhani Jessica Lam from Advanced Cleanup Technologies emailed to inform that they will be conducting a Phase I ESA. Sent the following email to Jessica: Jessica, I am the project manager for the spill at 822 4th Avenue in Brooklyn (1305487). My knowledge of the spill is as follows:

There were twelve (12) 550−gallon ASTs registered on the property which were all converted to non−regulated use in 2000. Contaminated soil was encountered on this site in August 2013.

Hydro Tech Environmental was retained to perform a Phase II ESA. The investigation was accomplished through GPR and the installation and sampling of six (6) soil probes and three (3) groundwater probes. All of the soil probes were installed to a depth of 14' bg and were continuously sampled at consecutive 2' intervals. A slight petroleum odor and a PID reading of 53.2ppm were detected in the 10'−12' sample from one of the probes. One soil sample from each probe was selected for lab analysis. Concentrations of VOCs were below CP−51 standards for all soil samples.

Three (3) groundwater probes, designated GP−1 through GP−3, were installed. A groundwater sample was obtained and no free product was observed during sampling. Samples were analyzed and results were as follow: 1,2,4−trimethylbenzene 370 ug/L(GP−2), 1,3,5−trimethylbenzene 110 ug/L(GP−2), benzene 15 ug/L(GP−2), ethylbenzene 510 ug/L(GP−2), m,p−xylene 2110 ug/L(GP−2), o−xylene 730 ug/L(GP−2), toluene 150 ug/L(GP−2), TCE 7.6 ug/L(GP−3).

I require a delineation of groundwater contamination via the determination of groundwater flow since the groundwater probe data shows a medium to high level of impact. No remedial activities have been started on the site yet. If you have any questions, please contact me at (718) 482−4038.

04/07/17 − Lakhani Called Jessica Lam seeking an update. She informed that the Phase I is completed and the report was released to the client. However, Advanced Cleanup Technologies did not receive confirmation from the client to continue with the Phase II. Jessica will send Phase I report to DEC Lakhani.

File Review: Phase I Environmental Site Assessment (Advanced Cleanup Technologies [ACT], 03/17/17) − This assessment has revealed no evidence of recognized environmental conditions in connection with the subject property, except an active petroleum spill at the subject property. The subject property is located in a residential, commercial, and industrial area in the western portion of Brooklyn. The immediate vicinity of the subject property contains commercial, industrial, and mixed−use buildings. As of 1888, the subject property consisted of undeveloped land. By 1926, two 1−story structures were constructed and two gasoline

tanks were identified. By 1951, the structures were replaced with a 1−story building and the property was identified as a filling station. By 1978, the building was identified as a auto repair shop. By 1982, a portion of the property was identified as used auto sales. The property remained substantially unchanged through 2007. No ASTs were observed at the property. No evidence of USTs, such as fill pipes or vent pipes, were observed at the property. No evidence of former USTs, such as asphalt or concrete patches, were observed at the property. During the course of this Phase I ESA, ACT has identified the active petroleum spill at the subject property as a known or suspected recognized environmental condition. ACT recommends installing three (3) groundwater wells and collecting one sample from each well.

04/25/17 − Lakhani Emailed Jessica Lam requesting an update on the status of the Phase II for the site. Jessica responded informing that their client has not engaged them on performing the Phase II.

05/19/17 − Lakhani Jessica Lam emailed to inform that ACT has been engaged to perform the Phase II in an effort to close the active spill. DEC Lakhani provided Jessica with well depth information from prior HydroTech Reports.

06/14/17 − Lakhani ACT Mark (516−441−5800 Ext: 104) called to inform that ACT would like to install three (3) groundwater wells on the site to delineate the groundwater contamination. Awaiting report detailing the work to install the wells.

ACT Mark Gelband (markg@act.earth) emailed the description of the methodology proposed to install the monitoring wells at the site. In accordance with DER−10, three (3) conventional groundwater monitoring wells will be installed at the locations indicated in an attached figure (uploaded to D2). These monitoring wells are placed to investigate the presumed downgradient direction of groundwater flow. Previously, groundwater was encountered at approx. 30’ to 32’bgs. Therefore, if similar conditions are encountered at a minimum the wells will be installed to 35’. Casing will be driven to the desired depth and PVC well material will be inserted within the casing. 10’ of screen will be installed at the bottom of the casing and blank PVC casing will extend to the surface. Sand will be placed in the annular space of the well from the bottom of the borehole to 2’ above the screen interval. A 2’ bentonite seal will be placed directly above the filter pack sand. The remaining portion of the borehole will be completed wit cuttings amended with bentonite. A flush mounted well cover will be installed in a concrete pad at the surface. The wells will be surveyed to determine the groundwater gradient and direction.

DEC Requires: 1) delineation of groundwater via determination of flow direction

Map Identification Number 46 **FORMER MIDAS FACILITY** **Spill Number: 1310167** **Close Date:**
801 4TH AVENUE BROOKLYN, NY TT−Id: 520A−0293−284

MAP LOCATION INFORMATION
Site location mapped by: PARCEL MAPPING (1)
Approximate distance from property: 1294 feet to the ENE

ADDRESS CHANGE INFORMATION
Revised street: NO CHANGE
Revised zip code: NO CHANGE

Source of Spill:	COMMERCIAL/INDUSTRIAL	Spiller:	unknown	Spiller Phone:	
Notifier Type:	Other	Notifier Name:		Notifier Phone:	
Caller Name:		Caller Agency:		Caller Phone:	
DEC Investigator:	VXBREVDO	Contact for more spill info:	GREG	Contact Person Phone:	

Spill Date	Date Cleanup Ceased	Cause of Spill	Meets Cleanup Standards	Penalty Recommended
01/20/2014		UNKNOWN	NO	NO

Material Spilled	Material Class	Quantity Spilled	Units	Quantity Recovered	Units	Resource(s) Affected
UNKNOWN PETROLEUM	PETROLEUM	0	GALLONS	0	GALLONS	SOIL, GROUNDWATER

Caller Remarks:

contamination based on lab results/clean up pending

DEC Investigator Remarks:

01/19/14−Zhune spoke to John Schretzmayer from Associated Environmental (631) 234−4280. He said they did a Phase II. They collected soil and groundwater samples arround the former tank and the analytical results indicated elevated levels of VOCs in both soil and groundwater.

Spill reassigned to Hiralkumar Patel (project manager of spill # 1307501).

01/22/14−Hiralkumar Patel. alternate address: 801−807 4th Ave, 168−176 28th Street

other spill # 1307501 was reported on 10/21/13 due to oil spill on parking lot and sidewalk, during removal of hydaulic oil tanks for lifts located inside the repair shop. case closed administratively.

PBS #: 2−611065. as per PBS record, the site has two 280 gal ASTs in contact with imprevious barrier. both tanks were installed in Sep. 1998. one tank used for waste oil and the other tank used for lube oil.

2:37 PM:− spoke with John at Associated. they did Phase II investigation and found soil and groundwater contamination. he is going to meet property owner/representative on 01/27/14 and will submit Phase II report and investigation work plan after that.

801 Fourth Ave, LLC.

property owner 80 West Broadway Long Beach, NY 11561 Attn.: Adam Gever Ph. (516) 398−0172 email: adamg@alrosegroup.com

01/28/14−Hiralkumar Patel. 9:17 AM:− left message for John.

02/27/14−Hiralkumar Patel. 1:55 PM:− spoke with Mr. Gever and asked him to submit investigation report. he will talk to John.

04/08/14−Hiralkumar Patel. 9:24 AM:− left message for John.

04/18/14−Hiralkumar Patel. 8:40 AM:− received call from John. inquired him about Phase II report. he will submit it today. 9:50 AM:− received email from John including Phase II report. 10:55 AM:− spoke with Erica at Singer Environmental Group and requested copy of Phase I report. she will talk to property owner for authorization to release the report.

Erica Singer Environmental Group, Ltd. PH. (718) 437−9600 email: erica@singerenvironmental.com

10:59 AM:− left message for Mr. Gever. 11:04 AM:− sent email to Erica requesting copy of Phase I report. email copied to Mr. Gever and John. 11:27 AM:− received email from John including Phase I report. 11:31 AM:− sent email to John and asked to submit detailed boring logs. email copied to Mr. Gever.

abstract of Phase I: − property is situated on a square shaped parcel of land comprised of approx. 10,071 sq. ft. − property is one story building and associated parking lot − on−site building was built approx. 1986 − according to certificate of occupancy dated 1956, 1974: gasoline service station, car washing, office and sales, lubritorium, minor auto repairs − according to sanborn maps, property is depicted as vacant from th 1900's to the 1930's; filling station from the 1960's to 1987, auto repair from 1988 to 1995 −−−−−−−−−−−−−−−− − no aboveground fuel oil storage tanks were noted − no fuel oil vent or fill was noted − two 285 gal aboveground tanks in south corner of the parking lot (PBS #: 2−611065) − according to certificate of occupancy dated 1956, a fire department approval was issued for gasoline tanks and a fuel oil tank

−−−−−−−−−−−−−−−−−− − oil tanks for hydraulic lifts were aboveground

abstract of Phase II:

− no anomalies found during GPR survey − installed four borings (SB−1 through SB−4) in parking lot area − borings SB−1 through SB−3 were installed to approx. 20 ft bg at which depth the water table was encountered − boring SB−4 was installed in apparent former location of gasoline USTs, to approx. 10 ft bg where refusal was encountered − petroleum odors were evident throughout the subsurface unsaturated soil − PID readings were observed between 94.5 and 9,222 ppm in soil samples

−−−−−−−−−−−− − groundwater is located at 20 ft bg − based upon the regional topography and hydrology, the groundwater beneath the site is flowing to the west

−−−−−−−−−−−−−−−−−− − groundwater samples were collected from borings SB−1, SB−2 and SB−3, from 19−23 ft bg − subsurface lithology consisting of brown silty sand with gravel encountered to the terminal depth of the borings within the water table − one soil sample was collected from each boring (10−15 ft in SB−1, SB−2 and SB−3, 5−10 ft in SB−4) − soil samples were analyzed for VOCs only − groundwater samples were analyzed for VOCs and SVOCs

soil analyticals:

−−−−−−−−−−−−−−−−−−−−−−−−−SB−1−−−−−−−−SB−2−−−−−−−−SB−3−−−−−−−−SB−4

10−15 ft

10−15 ft

10−15 ft

5−10 ft Toluene−−−−−−−−−−−−−−−−−−−2,000−−−−−−40,000−−−−−−37,000 Ethylbenzene−−−−−−−−−−−−−−−4,000−−−−−−49,000−−−−−−33,000
Xylene−−−−−−−−−−−−−−−−−−−23,100−−−−−258,000−−−−−219,000−−−−−−−2,160
1,2,4−Trimethylbenzene−−−−22,000−−−−−130,000−−−−−100,000−−−−−−−5,200
1,3,5−Trimethylbenzene−−−−−6,400−−−−−−41,000−−−−−−30,000−−−−−−−1,600
Naphthalene−−−−−−−−−−−−−−−−3,300−−−−−−11,000−−−−−−−7,600−−−−−−−−920

groundwater analyticals (19−23 ft bg):

−−−−−−−−−−−−−−−−−−−−−−−−−GW−1−−−−−−−−GW−2−−−−−−−−−GW−3 Benzene−−−−−−−−−−−−−−−−−−−−−−−4−−−−−−−−−−56−−−−−−−−−−420
Toluene−−−−−−−−−−−−−−−−−−−−−36−−−−−−−−−390−−−−−−−−−−720 Ethylbenzene−−−−−−−−−−−−−−−−−−35−−−−−−−−−320−−−−−−−−3,300
Xylene−−−−−−−−−−−−−−−−−−−−−162−−−−−−−1,340−−−−−−−14,000 1,2,4−Trimethylbenzene−−−−−−−−62−−−−−−−−−410−−−−−−−−4,000
1,3,5−Trimethylbenzene−−−−−−−−20−−−−−−−−−120−−−−−−−−1,100 Naphthalene−−−−−−−−−−−−−−−−−−−−5−−−−−−−−−−35−−−−−−−−−−290

discussed with DEC Vought. for the following reasons, the spill case 1307501 is administratively closed and will be investigated under the subject spill case: − size and location of hydraulic oil tanks − area impacted during removal of hydraulic oil tanks: concrete surface in former repair shop, asphalt parking lot and concrete sidewalk − need for further investigation of contamination noted during Phase II investigation; which will include installation of permanet wells

3:15 PM:− left message for John and informed him that the spill case 1307501 will be investigated/remediated under spill #: 1310167. asked him to hold on any field activities and to submit detailed boring logs which are missing in Phase II report. 3:36 PM:− sent email to John and asked to hold on any field activities until further notice. asked him to submit boring logs. informed him that the department will issue a letter for required investigation, after reviewing the boring logs. email copied to Mr. Gever. 3:37 PM:− left message for Mr. Gever.

04/21/14−Hiralkumar Patel. 12:28 PM:− received message from John. he will submit boring logs. he also asked to keep both spills separate.

05/02/14−Hiralkumar Patel. 2:38 PM:− left message for John. 2:43 PM:− spoke with Steve at Alrose Group, at Mr. Gever’s phone number. Steve mentioned that Alrose Group is the management company for the subject site and Mr. Gever is the property manager. left message for Mr. Gever.

reviewed last deed document and found Richard Forrest as buyer.

3:00 PM:− left message for Mr. Forrest.

05/05/14−Hiralkumar Patel. 11:06 AM:− received message from Mr. Forrest. 11:31 AM:− spoke with Mr. Forrest, who purchased property in 1986. he mentioned that previous owner removed gas tank systems before his purchase in 1986. as per NYC ACRIS record, a lease agreement was signed between 801 Fourth Avenue LLC. (landlord) and Alrose 801 LLC. (tenant) on 02/20/2013. the lease expires on 06/30/2038. Mr. Forrest has no knowledge of spill incidents and requested copy of available Phase I and Phase II

reports.

801 Fourth Avenue LLC.

property owner c/o Richard J Forrest 335 Greenwich Street, #12A New York, NY 10013 Ph. (212) 966−0171

(917) 370−0062 (C) email: forrest52@aol.com

Jules A. Epstein

property owner's attorney Karol Hausman & Sosnik, P.C. 600 Old Country Road, Suite 505 Garden City, NY 11530 PH. (516) 745−0066/1325 email: jaepc1@aol.com

Alrose 801 LLC.

lessee c/o The Alrose Group 30 East 39th Street New York, NY 10016 Attn.: Adam Gever Ph. (516) 569−6700

(212) 370−4196

(516) 398−0172 email: adamg@alrosegroup.com

Allen Rosenberg President The Alrose Group Station Plaza Woodmere, NY 11598 email: arosenberg@alrosegroup.com

1:08 PM:− spoke with John and asked him to provide boring logs. 1:25 PM:− received email from John including soil description and PID values for four borings installed during Phase II investigation. fine brown silty sand found in all four borings.

PID values (ppm):

depth (ft)−−−−−SB−1−−−−−−SB−2−−−−−−SB−3−−−−−−SB−4 (refusal at 10 ft) 1−5−−−−−−−−−−−−152−−−−−2,580−−−−−−−−95−−−−−−−−−9
5−10−−−−−−−−−−−410−−−−−3,397−−−−−7,669−−−−−3,961 10−15−−−−−−−−3,630−−−−−5,169−−−−−9,222
15−20−−−−−−−−−2,434−−−−−1,525−−−−−5,880

4:25 PM:− sent letter to Mr. Forrest requiring PBS renewal and delineation of soil and groundwater contamination. asked him to submit PBS application immediately and investigation report by the end of 08/29/14. letter emailed to Mr. Forrest, Mr. Epstein, Mr. Gever, Mr. Rosenberg and John. 4:30 PM:− sent copy of available reports to Mr. Forrest and Mr. Epstein using the Department's file transfer service.

09/29/14−Hiralkumar Patel. 3:25 PM:− spoke with Mr. Forrest and inquired him about investigation report. he mentioned that tenant conducted an investigation. he will talk to tenant and will call back with update.

11/13/14−Hiralkumar Patel. 11:19 AM:− left message for John. 11:33 AM:− sent letter (including copy of letter dated 05/05/14) to Mr. Forrest requiring submission of required documents (as per letter dated 05/05/14) by the end of 12/05/14. informed him that the case will be referred to legal, if documents are not received by 12/05/14. letter emailed to Mr. Forrest, Mr. Epstein, Mr. Gever, Mr. Rosenberg and John.

11/25/14−Hiralkumar Patel. 10:06 AM:− received call from Mr. Forrest inquiring any response from his tenant who is handling the case. informed Mr. Forrest that the department has not received any documents since 11/13/14.

12/03/14−Hiralkumar Patel. received message from Maria Gonzalez (at 5:17 PM on 12/02/14). 10:57 AM:− spoke with Ms. Gonzalez, manager at Alrose Group. she mentioned that under a lease agreement with property owner, Alrose Group is handling required investigation/remediation. she will contact John to find out about report on further delineation as required in letter dated 05/05/14. she is also working on PBS renewal/correction. informed Ms. Gonzalez that required documents must be submitted by the end of 12/05/14.

Maria Gonzalez Manager The Alrose Group PH. (212) 370−3769 Ext. 6 email: maria@alrosegroup.com

12/04/14−Hiralkumar Patel. 10:11 AM:− received message from Mr. Forrest. 12:09 PM:− received message from Ms. Gonzalez. she inquired about any response from Associated Environmental regarding required documents.

12/05/14−Hiralkumar Patel. 9:40 AM:− left message for Ms. Gonzalez and informed her about no response from Associated Environmental. 9:40 AM:− spoke with Mr. Forrest and informed him that the required investigation report has not been received yet.

12/08/14−Hiralkumar Patel. 10:07 AM:− left message for Ms. Gonzalez. 10:08 AM:− spoke with Mr. Forrest and informed him that no documents received yet.

12/09/14−Hiralkumar Patel. 9:23 AM:− received email from Matt from Associated Environmental including an investigation work plan. abstract: − a PBS renewal application will be submitted − total of three monitoring wells will be installed − continuous soil sampling will be completed to the soil/water interface which is located approx. 20 ft bg − based on field observations, either two (deepest dry and highest PID) or one (deepest dry) soil sample(s) will be be collected for 8260/8270 analyses − borings will be completed as 2−inch wells, with 10 ft of screen below the water table and 5 ft of screen above the water table − water samples will be collected for 8260/8270 analyses

the work plan does not include a work schedule.

9:59 AM:− received call from Mr. Forrest inquiring about any response from Alrose Group. informed Mr. Forrest that the department received an investigation work plan at 9:23 AM today.

discussed with DEC attorney about case referral, who suggested to send a stipulation agreement to the Alrose Group, who is conducting the investigation work.

10:48 AM:− received call from John from Associated Env, inquiring about case referral. informed him about discussion with DEC attorney. John mentioned that Alrose Group is conducting work related to hydraulic oil spill and believes that Alrose Group is not responsible for historic spill at the site. he will discuss with his client.

10:59 AM:− left message for Ms. Gonzalez. 11:01 AM:− left message for Mr. Forrest. 11:48 AM:− received call from Mr. Forrest. he confirmed that Alrose Group is conducting spill investigation/remediation at the site.

12/10/14−Hiralkumar Patel. 9:42 AM:− left message for Ms. Gonzalez. 10:19 AM:− sent stipulation letter, including approval for the work plan, to Mr. Gever and Ms. Gonzalez. asked them to return signed stipulation by the end of 12/31/14. letter emailed to Mr. Gever, Ms. Gonzalez, Mr. Forrest and John. 12:51 PM:− received message from Ms. Gonzalez. 1:19 PM:− spoke with Ms. Gonzalez. she mentioned that Alrose Group takes responsibility of recent hydraulic oil spill, but has nothing to do with histrorical spill. she will discuss with Mr. Forrest and will call back.

01/08/15−Hiralkumar Patel. 10:31 AM:− spoke with Mr. Forrest inquiring about signed STIP. he will talk to the tenant and will call back. 10:35 AM:− left message for Ms. Gonzalez.

01/12/15−Hiralkumar Patel. 1:43 PM:− received email from Mr. Forrest. he claimed that he has no record of request of signed STIP. 1:45 PM:− sent email to Mr. Forrest and asked him to refer to email dated 12/10/14.

01/14/15−Hiralkumar Patel. 1:27 PM:− spoke with Mr. Forrest. he found email dated 12/10/14 which included a STIP agreement. he has discussed with his attorney and waiting for response from tenant.

03/31/15−Hiralkumar Patel. 1:46 PM:− received email from Jim DeMartinis. he mentioned that CDSP, Inc. and Seacliff Environmental have been retained to implement the approved work plan. they are planning to start work within next week.

Jim DeMartinis Seacliff Environmental, Inc. Ph. (631) 828−5994 (O)

(631) 742−6948 (C) email: seacliffenvironmental@aol.com

04/16/15−Hiralkumar Patel. 3:22 PM:− left message for Jim.

04/20/15−Hiralkumar Patel. received email from Jim (at 9:45 PM on 04/19/15). he mentioned that due to delay in signing the contract, well installation work will occur this week.

Dan Yarom CDSP, Inc. PH. (914) 224−3300 email: yaromdan@gmail.com

04/27/15−Hiralkumar Patel. 2:53 PM:− spoke with Dan at CDSP. he mentioned that wells will be installed by end of this week. he will call back with final schedule.

04/29/15−Hiralkumar Patel. 10:48 AM:− received email from Jim. he mentioned that investigation work will begin on 05/04/15.

07/10/15−Hiralkumar Patel. received email from Jim (at 4:08 PM on 06/09/15) including investigation report. abstract:

− three 2−inch monitoring wells installed to a depth of 25 ft bg − geologic deposits encountered were brown poorly graded sands − visual/olfactory evidence of contamination was observed in all three borings to a depth of 25 ft bg and sands became darker in color near the water table − groundwater found near 20 ft bg − PID readings started in the 5−10 ft bg samples and peaked in the 15−25 ft deep samples − two soil samples were collected from each borings: one from 10−11 ft depth and another from 18−19 ft depth − monitoring wells were installed with 10 ft of screen from 15 to 25 ft bg − found contamination in soil and groundwater samples

soil analyticals:

−−−−−−−−−−−−−−−−−−−−−−−−−−MW−1−−−−−−−−−−−−MW−3

10−11 ft

18−19 ft Toluene−−−−−−−−−−−−−−−−−−−−−−−−−−−−−−−−−−−−1,900 Ethylbenzene−−−−−−−−−−−−−−−−−130−−−−−−−−−−−−−340
Xylene−−−−−−−−−−−−−−−−−−−−−−900−−−−−−−−−−−2,050 1,2,4−Trimethylbenzene−−−−−1,800−−−−−−−−−−−2,700
1,3,5−Trimethylbenzene−−−−−−−560−−−−−−−−−−−−−830

groundwater analyticals:

−−−−−−−−−−−−−−−−−−−−−−−−−−MW−1−−−−−−−−−MW−2−−−−−−−−−MW−3 Benzene−−−−−−−−−−−−−−−−−−1,100−−−−−−−−−−−−−−−−−−−−−−−260
Toluene−−−−−−−−−−−−−−−−−−4,200−−−−−−−−−−−−−−−−−−−−1,100 Ethylbenzene−−−−−−−−−−−−−−3,100−−−−−−−−−−−−−−−−−−−−5,800
Xylene−−−−−−−−−−−−−−−−−−10,500−−−−−−−−−−120−−−−−−−21,100 1,2,4−Trimethylbenzene−−−−2,700−−−−−−−−−−−−−−−−−−−−6,300
1,3,5−Trimethylbenzene−−−−−−900−−−−−−−−−−−−−−−−−−−−1,100

Jim recommended weekly VEFRing for three months.

2:18 PM:− spoke with Jim and asked him to submit site specific groundwater flow direction. informed him that the department may require additional investigation prior to authorizing any remedial approach. 2:20 PM:− sent email to Jim and asked him to submit site specific groundwater flow direction. email copied to Dan. 2:37 PM:− sent email to Jim and asked to submit a revised report as boring logs show collection of only one soil sample from each boring, but lab report shows two samples from each boring. email copied to Dan.

08/14/15−Hiralkumar Patel. received email from Jim (at 6:16 PM on 08/13/15) including revised report including corrected boring logs (confirming collection of two soil samples from each boring) and well survey/groundwater flow direction. Jim mentioned that based on well survey data, groundwater flows to the East. reviewed well survey table and could not confirm groundwater flow direction as wells were surveyed with reference to well MW−2.

10:28 AM:− spoke with Jim to discuss well survey/groundwater flow direction information. he mentioned that Dan did well survey. 10:30 AM:− spoke with Dan. he will submit revised table including groundwater depth in reference to sea level. 10:55 AM:− sent email to Jim and Dan to submit revised elevation survey table including groundwater depth in reference to sea level and to confirm site−specific groundwater flow direction.

08/18/15−Hiralkumar Patel. received email from Jim (at 6:36 PM on 08/17/15) including revised investigation report with well survey result. as per the well survey data, groundwater at the site flows to northwest towards Gowanus Bay.

based on groundwater flow direction and lab report, further delineation of groundwater contamination is needed. also PBS registration has expired on 04/28/2014.

after discussing with DEC Austin, sent email to him requesting case transfer to remediation due to groundwater contamination.

also refer to spill #: 1307501.

08−18−2015 − V. Brevdo.

As per e−mail from Randall Austin, Spill Case is transferred to Remediation Section B. VB

10−15−2015 − V. Brevdo Discussed project with Jim DeMartinis over the phone. Mr. DeMartinis will forward a report for review and approval and also will look into the UST issues − whether there is any unmitigated source of contamination that needs to be addressed. When I receive report and synopsis on UST status, I will review and get back to Mr. DeMartinis. Stated time frame for submission of the above to DEC is approximately one week from today. VB

10−15−2015 − V. Brevdo Former Midas Facility, 801 4th Avenue, Brooklyn (Spill No. 1310167) On October 21, 2013, the Department was notified that a petroleum release was discovered at the site, and a spill case was opened. The product release occurred during removal of hydraulic oil tanks located at the site. The Department reviewed a Phase 1 Environmental Site Assessment Report dated January 28, 2013 and a limited Phase II Subsurface Investigation Report dated January 20, 2014, and issued a letter dated May 5, 2014 requiring the RP to review PBS registration and to delineate the extent of soil and groundwater contamination. The Department subsequently approved a subsurface investigation work plan dated December 14, 2014. Subsurface investigation of the site was implemented from May through August 2015.

Due to high concentrations of dissolved VOCs in the samples collected from two wells, Seacliff Environmental recommended implementation of Vacuum Enhanced Fluid Recovery (VEFR) as an interim remedial measure (IRM). IRM proposal dated August 17, 2015 was approved by the Department on October 15, 2015. The Department also requested Seacliff to conduct additional evaluation of the status and conditions of the on−site tanks and determine potential presence of unmitigated sources of contamination.

VB

07−13−2016 V. Brevdo On July 13, 2016, Seacliff Environmental submitted groundwater monitoring report the VEFR and sampling data. From December 30, 2015 through March 22, 2016, 12 VEFR events were conducted and a total of 273 gallons of contaminated groundwater were removed from the three wells and properly disposed of. The groundwater samples from three wells showed a significant decrease in total VOC concentrations from 24,339 ppb to 116 ppb, from 223 ppb to 95 ppb, and from 36,960 ppb to 133 ppb, respectively. Seacliff intends to sample well again during July 2016 to confirm the improvement. Recommendations will be made based on these data. V.B.

1/17/2017: Colton McPartland Received a call to spills duty desk line from Richard Forrest. He asked for the status of the spill and confirmation that spill no. 1307501 had been closed. I emailed him a copy of the spill report form for spill no. 1307501 and provided him with the project manager’s contact info.

02/09/2017 − V. Brevdo Former Midas Facility, 801 4th Avenue, Brooklyn (Spill No. 1310167) On October 21, 2013, the Department was notified that a petroleum release was discovered at the site, and a spill case was opened. The product release occurred during removal of hydraulic oil tanks located at the site. The Department reviewed a Phase 1 Environmental Site Assessment Report dated January 28, 2013 and a limited Phase II Subsurface Investigation Report dated January 20, 2014, and issued a letter dated May 5, 2014 requiring the RP to review PBS registration and to delineate the extent of soil and groundwater contamination. The Department subsequently approved a subsurface investigation work plan dated December 14, 2014. Subsurface investigation of the site was implemented from May through August 2015.

Due to high concentrations of dissolved VOCs in the samples collected from two wells, Seacliff Environmental recommended

implementation of Vacuum Enhanced Fluid Recovery (VEFR) as an interim remedial measure (IRM). IRM proposal dated August 17, 2015 was approved by the Department on October 15, 2015. The Department also requested Seacliff to conduct additional evaluation of the status and conditions of the on−site tanks and determine potential presence of unmitigated sources of contamination.

On February 9, 2017, Seacliff Environmental submitted groundwater monitoring report and sampling data. From December 30, 2015 through March 22, 2016, 12 VEFR events were conducted and a total of 273 gallons of contaminated groundwater were removed from the three wells and properly disposed of. The groundwater samples from three wells showed a significant decrease in total VOC concentrations from 24,339 ppb to 11 ppb, from 223 ppb to 6 ppb, and from 36,960 ppb to 6 ppb, respectively. Seacliff intends to sample wells again during April 2017 to confirm the continuous improvement of the groundwater quality on the site. Seacliff intends to recommend spill case closure if aforementioned low level VOCs remain consistent. VB

Map Identification Number 47 **WOLF − AMOCO GAS STATION** **Spill Number: 9406838** **Close Date:**
842 5TH AVE/36TH ST BROOKLYN, NY TT−Id: 520A−0046−799

MAP LOCATION INFORMATION
Site location mapped by: PARCEL MAPPING (1)
Approximate distance from property: 1457 feet to the SE

ADDRESS CHANGE INFORMATION
Revised street: 842 5TH AVE
Revised zip code: 11232

Source of Spill:	GASOLINE STATION OR PBS FACILITY	Spiller:	WOLF PETROLEUM	Spiller Phone:	(516) 997−9300
Notifier Type:	Responsible Party	Notifier Name:		Notifier Phone:	
Caller Name:	MR BACCHIO	Caller Agency:	GASOLINE INSTALLATION	Caller Phone:	(516) 371−2743
DEC Investigator:	adzhitom	Contact for more spill info:		Contact Person Phone:	

Category: Known petroleum or hazardous material release with minimal potential for fire/explosion (indoors or outdoors), drinking water contamination, or releases to surface waters.
Class: Willing RP − DEC Field Response − Corrective Action Initiated, Taken Over, or Completed by RP or Other Agency

Spill Date	Date Cleanup Ceased	Cause of Spill	Meets Cleanup Standards	Penalty Recommended
08/19/1994		UNKNOWN	NO	NO

Material Spilled	Material Class	Quantity Spilled	Units	Quantity Recovered	Units	Resource(s) Affected
UNKNOWN PETROLEUM	PETROLEUM	−1.00	POUNDS	0.00	POUNDS	SOIL
MTBE (METHYL−TERT−BUTYL ETHER)	HAZARDOUS MATERIAL	0	UNKNOWN	0	UNKNOWN	

Caller Remarks:

REMOVING OLD TANK & GROUND AREA. IT SMELLS BAD. PUTTING SOIL INTO WASTE. THEY WILL ANALYZE & PROCEDE FROM THERE. NO CALL BACK.

DEC Investigator Remarks:

10/10/95: This is additional information about material spilled from the translation of the old spill file: CONTAMINATED SOIL.

1/8/04 Reassigned from Zhitomirsky to K Foley. (KMF) 2/25/04 Met with B. Beck, National Environmental. He will provide UST closure report.

9/29/04 Met with B. Cohen(Certilman Balin Attorneys), B. Beck(Consultant, National Env.) with J. Rommel and L. Oliva. B. Beck to provide either a copy of the UST closure report or a site assessment by 2/11/05.

3/15/05 Received Subsurface Investigation Report prepared by National Env.

Site has been a gas station since at least the late 1950s or early 60s. The site has been owned by 3072 Cropsey Ave Corp. and operated by an independent dealer since the early 1970s.

Currently the station has (4) 4000gal gas tanks that were installed in 1994.

DTW is estimated at 65'bgs. Three sampling locations (B1,B2,B3) were selected adjacent to the suspected source area in the vicinity of the existing USTs. Termination depth was approx 12'bgs. Soil obtained at each location exhibited staining and petroleum odor. The probe met refusal at approx 28'bgs. A soil sample was obtained at the interval just above refusal(no staining/odors noted at 28'bgs). A soil sample was also collected from B2 and B3 from the depth of the existing tanks(12'bgs). They exhibited a slight petroleum odor. Refusal was encountered at 44'bgs. Soil samples were also collected at 44'bgs(no staining/odors noted at 44'bgs).

With the exception of MTBE, no VOCs were noted above objectives in the deeper samples. Several VOCs were present above objectives in each of the shallow samples (12−16'bgs). Among the highest concentrations noted m&p xylenes in B−1 (12−16') at 400,855ppb and 1,3,5−trimethylbenzene in B−2 and B−3(12−16') at 45,061ppb and 52,099ppb, respectively. In addition, MTBE was noted in every sample at concentrations up to 19,607ppb (B−3,12−16').

3/16/05 Required at least three monitoring wells be installed in the vicinity of the USTs. Summary report due 5/16/05.

2/2/06: Sent Bruce an email asking for status of mw installation and report.

3/13/06: Received a letter from Bruce Beck stating that they are currently soliciting quotes for drilling.

5/19/06: Consent order meeting with Wolf scheduled for June 2 at 11am.

6/8/06: Meeting with NYSDEC, Barry Cohen (Wolf's attorney's) and Bruce Beck (Wolf's consultant) regarding the consent order.

7/10/06: Emailed Bruce Beck to set up a meeting to discuss deliverables required for consent order.

8/6/07: Wolf consent order signed on 7/27/07. Investigation report due on 9/25/07. Spoke to Tracy Wall of NEMA, a workplan may be submitted.

8/7/07: Sent letter indicating a workplan is due 90 days after effective date of order − 10/27/07.

3/4/08: Conditionally approved workplan. Workplan proposed the installation of three wells. Required that a fourth well be installed to the west of the tankfield. ISR due on 5/4/08.

3/20/08 − Carlson: Meeting with Bruce Beck. Bruce Beck indicated wells will be installed next week, if they receive the necessary permit.

5/20/08 − Carlson: Emailed Bruce Beck regarding overdue Remedial Investigation Report.

5/22/08 − Carlson: Received email from Bruce Beck: The rock driller broke down with his equipment on−site for the second time two weeks ago but is planning to return late this week or early next week. Drilling conditions is very tough and as wells need to be 60− 70 feet deep it has not been an easy job. Additionally we are having difficulty with locations as utilities could not give us clearance for two of the locations. We are still exploring options for locations and will get back to you within the next couple of days.

7/7/08 − Carlson: The Department received a report dated June 30, 2008. The report indicated that well installation was not completed due to the high expense to install the monitoring wells with an air rotary rig. The report states that two soil samples were collected, but the soil sampling data, laboratory analytical data, and soil manifests were not included in the report. Sent email requiring that Wolf/NEMA resubmit the report with these items.

7/9/08 − Carlson: Received email from Bruce Beck. He will resubmit the report.

8/4/08 − Carlson: Reviewed revised sites status letter dated 7/21/08. Monitoring wells were not installed because water was not encoutered, depth to water is greater than 80 ft. Two samples were collected during soil boring at location MW1. VOCs were ND. Report recommends use of SVE. Received hard copy of report, it is dated July, 17, 2008, while the electronic copy is dated 7/21/08.

8/19/08 − Carlson: Meeting with Bruce Beck and Tracy Wall of NEMA.

9/11/08 − Carlson: Issued letter requiring soil and groundwater delineation workplan by 10/13/08.

11/14/08 − Carlson: Received delineation workplan.

11/19/08 − Carlson: Meeting with NEMA. Revised workplan required by 11/30/08.

12/1/08 − Carlson: Received revised workplan.

12/3/08 − Carlson: Reviewed revised workplan. Samples must be collected from the borehole instead of from the drill cuttings. Borings should be completed two two split−spoons below the maximum depth of contamination, instead of to 58 ft. Revised workplan required.

1/15/09 − Carlson: Received revised workplan. Borings must be completed to at least 10 feet below the maximum depth of contamination. Revised workplan required.

1/22/09 − Carlson: Received revised workplan. Issued approval letter.

4/29/09 − Carlson: Met with Bruce Beck. Work has not been started at this site yet. Spoke to DEC Urda regarding violation.

DEC Urda issued letter.

5/4/09 − Carlson: Extension for RIR to 5/22/09.

6/24/09 − Carlson: Reviewed Investigation Report. One monitoring well installed. Impact found in well. Delineation workplan required for additional groundwater delineaton, due 7/24/09.

8/7/09 − Carlson: Reviewed Investigation Work Plan. Two wells proposed. A third proposed well location is required in location B−3. Email Tracy Wall − Revised work plan due in 30 days.

9/24/09 − Carlson: Received quarterly report. MW1 sampled on 8/21/09. BTEX 393, MTBE 17,000 ppb. Revised work plan was not received.

11/1/09 − Carlson: Received email from Tracy Wall − they are obtaining a permit to install off−site well, looking into feasibility of installing well at B−3 location (may be too close to tanks).

11/18/2010 − Carlson: Meeting with Bruce Beck. Review case file internally.

2/17/2010 − Carlson: Meeting with Bruce Beck. Revised work plan required as per 8/7/09 email.

3/2/2010 − Carlson: Issued letter requiring revised work plan by 4/2/2010 (as per 8/7/2009 email).

4/22/2010 − Carlson: Reviewed update report. Approved extension to 5/2/2010 for IP submittal.

5/3/2010 − Carlson: Received email with Revised Investigation Work Plan and FOIL Request for Jackie Gleason Bus Depot. Well installation to the west of the USTS not possible because drilling may damage tanks/piping. Two well locations on the northern portion of property were proposed. Requested delay to implement work plan until after FOIL request is received. FOIL request fowarded to FOIL Officer.

5/11/2010 − Carlson: Received FOIL request for spill 9905769, fowarded to R. Leung;

6/4/2010 − Carlson: DEC Tibbe replied to 5/3/10 email − is there another method of drilling (besides sonic drilling) that will be less likely to damage utilities. How was existing well MW1 installed?

7/16/2010 − Carlson: Reviewed March 2010 − May 2010 Quarterly Monitoring Report. Wells sampled on May 17, 2010. MTBE concentration 8,900 ppb.

4/8/11 − Obligado − I received and reviewed an Investigation Work Plna. The plan proposes to install 3 additional wells at the site and advance 10 soil borings and collect soil and ground water samples. A report will be submitted within 60 days. I sent an email approval for the plan to Impact with cc to Wolf.

7/20/11 − Obligado − Meeting with DEC Obligado and O'Connell, Kevin Kleaka and Christine Camaradella of IMpact Enviromental, and Barry Cohen on behalf of Wolf. We discussed the results of the investigation. Significant MTBE impacts detected. They wanted to sample an additional round before submitting additional investation work plan.

9/26/11 − Obligado − The Investigation Report documented the installation of 3 additional wells. 64000 ug/L MTBE detected in MW2. 10,000 ug/L MTBE detected in MW4, and 9970 BTEX in MTBE. I spoke with Christine Camaradella over the phone. They said that in the most recent sampling they had questionable results. MW2 decreased to 4000 ug/L and MW4 increased to 30,000 ug/L. She wants to resample the wells in October prior to submitting an additional delineation workplan. I said that was ok.

1/12/12 − Carlson: Reviewed file. Investigation Report dated 7/14/11 documented the installation of 9 soil probes. Six soil probes were installed to 25 ft bg. Three soil probes were installed to 70 feet below grade, and were completed as monitoring wells. Many VOCs were detected, but all were below standard. Groundwater impact is present in all monitoring wells. An update report was submitted on 9/27/11. Monitoring wells were sampled on 8/30/11. Wells to be sampled in fourth quarter 2011 and then a work plan for additional investigation to be submitted. When will fourth quarter update report be submitted?

Meeting held on 1/30/2012 with Christine Camardella and Kevin Kleaka of Impact Environmental, Barry Cohen of Certilman Balin, and Carlson, Kolleeny and Urda of NYSDEC. Impact expressed concern that they are not the source. They will review historic files and potential off−site sources. Off−site delineation work plan, and results of off−site source investigation to be submitted in April 2012.000

3/16/2012 − Carlson: Reviewed update report dated 1/27/2012. Significant dissolved MTBE concentrations.

9/6/12 − Carlson: Reviewed 2nd quarterly update report dated 7/23/12. High MTBE groundwater contamination.

9/12/12 − Carlson: Issued RAWP required letter. RAWP due 10/12/12.

07/15/13 − Spill Case is transferred from Sarah Carlson (Section C) to Brevdo (Section B) as per DER Region 2 decision. V.B.

07/30/2013 − Spill Case is re−assigned to Alex Zhitomirsky. Re−assignment of Wolf cases to Alex Zhitomirsky discussed between Alex Zhitormirsky and Vadim Brevdo on 7/29/2013 and via Brevdo's e−mails of 7/17/2013 and 7/29/2013. VB

2−7−2014 Reviewed a quarterly monitoring report received on Aug. 20, 2013. Total VOCs ranged from below reporting limits to 57,590 ppb. Monitoring well MW−06 has a measurable thickness of 0.56'. Left a message for Christine Camardella. E−copy of the report has a different date from a hard copy report. Two e−copies of each report are placed on a disk. AZ

7−30−2014 Reviewed a quarterly monitoring report received on Nov.5,2013. MTBE ranged from 34ppb to 17,000 ppb. No free phase product was observed in any of the wells. AZ

12−10−2014 Reviewed a quarterly monitoring report received on June 17,2014. MTBE ranged from 11 ppb to 72,000 ppb in MW−2. No free phase product was observed in any of the wells. I left a message for C. Camardella. AZ

12−15−2014 Discussed the site with C. Camardella. There is trend of increasing MTBE concentrations: 9/2013 − 17,000 ppb, 12/2013 − 35,000 ppb, 3/2014 72,000 ppb. Also, the plume has not been delineated. I asked to submit to DEC proposals for the active system and delineate the plume. Ms. Camardella stated that this request has been previously made by S. Carlson of DEC and the

area has a lot of utilities. I asked to submit a map with the utilities mark out. I asked for a soil map and historical groundwater levels information. AZ

5−28−2015 Reviewed a report for this site dated April 29, 2015. The report proposed installation of two monitoring wells side gradient of the existing plume along 36th Street. Total VOC concentrations in MW−2 increased to 7,800 ppb. I have discussed the site with Christine Camardella. It was decided that installation of side gradient wells is not beneficial for the plume delineation. Impact will investigate if wells could be installed downgradient form the source west of the car wash. Also, I have requested that Impact submit remedial proposals for the existing groundwater contamination. AZ

9−09−2015 Reviewed a report for this site dated January 30, 2015. Concentrations of MTBE in groundwater is up to 9,500 ppb. AZ

3−07−2016 Reviewed a report for this site dated July 14, 2015. Concentrations of MTBE in groundwater ranged from 10 ppb to 11,000 ppb. DEC requested installation of additional side− and down−gradient monitoring wells. Impact is currently evaluating the feasibility of installing monitoring wells in the vicinity of the car wash and an appropriate remedial technology to address the MTBE. A revised WP will be submitted to the NYSDEC. AZ

3−16−2016 The following email was sent to C. Camardella and V. Brevdo:

Dear Christine,

I have reviewed a Quarterly Monitoring Report and Remedial Investigation Work Plan for this site dated February 2, 2016. Impact proposed installation of two additional monitoring wells and re−installation of monitoring well MW−1. I approve this Work Plan.

The Responsible Party and its contractors are solely responsible for the safe execution of all invasive work performed at the site, and in particular, are responsible for identifying subsurface utilities and safeguarding the structural integrity of any excavations, buildings, utilities, and other structures both on− and off−site that may be adversely affected by the work. The Responsible Party and its contractors must obtain any local, state or federal permits or approvals that may be required to perform the work necessary to address this spill. Furthermore, the Responsible Party and its contractors are solely responsible for the implementation of all appropriate health and safety measures during the performance of this work.

Sincerely,

Alex Zhitomirsky − Engineering Geologist 2

1−10−2017 Reviewed 1st quarter monitoring report dated 3/12/16. Two new off−site monitoring wells were installed. No free phase was observed. No remediation system is installed at the site. Total VOCs ranged from 68 ppb to 2,030 ppb in MW−2. AZ

8−18−2017 Reviewed the 4th quarter of 2016 Monitoring Report dated 2/27/2017. MTBE was detected in the six monitoring wells at concentrations ranging from 5.9 ppb to 32,000 ppb. No active remediation has been conducted at this Site to date.

The following e−mail was sent to Juliana de la Fuente:

Dear Juliana,

I have reviewed the latest monitoring report for this site. The report stated that MTBE was detected in the six monitoring wells at concentrations ranging from 5.9 ppb to 32,000 ppb. No active remediation has been conducted at this Site to date.

This contaminant plume should be addressed. I suggest that the tanks should be tested if the MTBE concentrations in groundwater continue to be of the same magnitude. A remediation plan for this site should be submitted to DEC.

Sincerely,

Alex Zhitomirsky − Engineering Geologist 2 NYS Department of Environmental Conservation 47−40 21st Street, Long Island City, NY 11101 Phone: 718.482.6387 − Fax: 718.482.6390 Email: alexander.zhitomirsky@dec.ny.gov AZ

Map Identification Number 48 **GOWANUS SUBSTATION PH 2** **Spill Number: 0202983** **Close Date:**
27TH STREET & 3RD AVENUE BROOKLYN, NY TT−Id: 520A−0051−323

MAP LOCATION INFORMATION
Site location mapped by: PARCEL MAPPING − LARGE SITE
Approximate distance from property: 1468 feet to the NNE

ADDRESS CHANGE INFORMATION
Revised street: 27TH ST
Revised zip code: 11232

Source of Spill:	UNKNOWN	Spiller:	CON EDISON	Spiller Phone:	(212) 580−6763
Notifier Type:	Affected Persons	Notifier Name:	CHRISTINE KOEHLER	Notifier Phone:	
Caller Name:	ANDREW MORRIS	Caller Agency:	CON EDISON	Caller Phone:	(212) 580−6763
DEC Investigator:	Con Ed Unassigned	Contact for more spill info:		Contact Person Phone:	

Category: Known petroleum or hazardous material release with minimal potential for fire/explosion (indoors or outdoors), drinking water contamination, or releases to surface waters.
Class: Willing RP − No DEC Field Response − Corrective Action Initiated or Completed by RP or Other Agency

Spill Date	Date Cleanup Ceased	Cause of Spill	Meets Cleanup Standards	Penalty Recommended
06/21/2002		UNKNOWN	NO	NO

Material Spilled	Material Class	Quantity Spilled	Units	Quantity Recovered	Units	Resource(s) Affected
UNKNOWN PETROLEUM	PETROLEUM	−1.00	GALLONS	0.00	GALLONS	SOIL

Caller Remarks:

historical spill − −1 gallon − found machine under subfloor & it is likely to be dielectic fluid − ref #143479

DEC Investigator Remarks:

Prior to Sept, 2004 data translation this spill Lead_DEC Field was RODRIGUEZ e2mis no. 143−479:

21−JUN−2002 @ 08:30Hrs.

Mary Moran, Area Planner, reports during inspection, historic contamination was found at PH 2. The flooring consists of a removable metal plate over a subfloor. By visual inspection there appears to be water with a sheen underneath the sub floor. The quantity released is unknown, however for reporting purposes the volume has been entered as −1 gallon. This plant is known to have a concrete moat. The substance is unknown, however it is likely to be identified as dielectric fluid. The source of contamination is unknown. The cause of contamination is unknown. There is no active fire/smoke at this time. Release to sewer/waterway is not verified at this time. No private property has been affected. A station remediation plan will be prepared to determine the priority order for addressing this and other historic incidents as per SSO's letter to NYSDEC region II dated February 20, 2002. Housekeeping and maintenance activities, as required, will be documented.

6/21/10 − changed Lead DEC to JMOCONNE (JOC)

11/22/16 ˇ Austin ˇ This spill report is being transferred from Joe O´Connell to Con Ed Unassigned − end

Map Identification Number 49 **MAN HOLE** **Spill Number: 1508526** **Close Date:**
25TH ST AND 3RD AVE BROOKLYN, NY TT−Id: 520A−0316−318

MAP LOCATION INFORMATION
Site location mapped by: MANUAL MAPPING (3)
Approximate distance from property: 1813 feet to the NE

ADDRESS CHANGE INFORMATION
Revised street: 25TH ST / 3RD AVE
Revised zip code: 11232

Source of Spill:	INSTITUTIONAL, EDUC, GOV, OTHER	Spiller:	EHSCD − UNK	Spiller Phone:	
Notifier Type:	Other	Notifier Name:		Notifier Phone:	
Caller Name:		Caller Agency:		Caller Phone:	
DEC Investigator:	Con Ed Unassigned	Contact for more spill info:	EHSCD	Contact Person Phone:	(212) 580−8383

Spill Date	Date Cleanup Ceased	Cause of Spill	Meets Cleanup Standards	Penalty Recommended
11/17/2015		UNKNOWN	NO	NO

Material Spilled	Material Class	Quantity Spilled	Units	Quantity Recovered	Units	Resource(s) Affected
UNKNOWN HAZARDOUS MATERIAL	HAZARDOUS MATERIAL	0.50	GALLONS	0.00	GALLONS	GROUNDWATER

Caller Remarks:

the spill is not contained notification was made to nrc.

DEC Investigator Remarks:

11/17/15: J.Kann − EMIS number 233104

Map Identification Number 50 **SUBWAY R LINE −NYCT** **Spill Number: 9305122** **Close Date:**
25TH STREET AND 4TH AVENUE BROOKLYN, NY TT−Id: 520A−0048−369
EAGLE SERVICE STATION 737 4TH AVE

MAP LOCATION INFORMATION
Site location mapped by: ADDRESS MATCHING
Approximate distance from property: 1976 feet to the ENE

ADDRESS CHANGE INFORMATION
Revised street: 25TH STREET / 4TH AVENUE
Revised zip code: NO CHANGE

Source of Spill: COMMERCIAL/INDUSTRIAL Spiller: RALPH AND SUSAN GUARINO − RALPH AND SUSAN GUARI Spiller Phone:
Notifier Type: Tank Tester Notifier Name: Notifier Phone:
Caller Name: ALEX ZHITONIRSKY Caller Agency: DEC Caller Phone: (718) 766−6080
DEC Investigator: AAOBLIGA Contact for more spill info: Contact Person Phone:

SPILL LIEN INFORMATION

NOTE: Spill lien location may differ from the reported spill location.

OSC Spill Number: 93−05122 Complete: Yes Released: Yes
Tax Map Id: 652−1

PIN	Amount of lien	Property Owner & Address	Date lien request rec'd from OAG	Date lien signed by Admin.	Date proof of service rec'd	Date sent to OAG	Date release requested by OAG	Date release signed by Admin.	Date release sent to OAG
93256	$1575334.16	Susan Guarino 731 Fourth Avenue, Brooklyn	12/20/2001			06/20/2002	05/15/2012	05/17/2012	05/17/2012

OSC Spill Number: 93−05122 Complete: Yes Released: No
Tax Map Id: 652−7

PIN	Amount of lien	Property Owner & Address	Date lien request rec'd from OAG	Date lien signed by Admin.	Date proof of service rec'd	Date sent to OAG	Date release requested by OAG	Date release signed by Admin.	Date release sent to OAG
93256	$1575334.16	Susan Guarino 737 Fourth Avenue, Brooklyn	12/20/2001			06/20/2002			

Category: Known or probable release, where, without action, there is a potential for a fire/explosion hazard (indoors or outdoors), contamination of drinking water supplies, or significant release to surface waters.
Class: Willing RP − DEC Field Response − Corrective Action Initiated, Taken Over, or Completed by RP or Other Agency

Spill Date	Date Cleanup Ceased	Cause of Spill	Meets Cleanup Standards	Penalty Recommended
07/19/1993	07/24/1993	UNKNOWN	YES	NO

Material Spilled	Material Class	Quantity Spilled	Units	Quantity Recovered	Units	Resource(s) Affected
DIESEL	PETROLEUM	60000	POUNDS	0	POUNDS	SOIL GROUNDWATER SUBWAY

Caller Remarks:

FOUND LEAK ON PLATFORM THROUGH PLATFORM WALL, TA ON SCENE, FD. UNICO CLEANING PLATFORM, LEAKING INTO MANHOLE, CALL BACK − REPONDED BETWEEN 2:00 AND 730PM, SEE FIELD NOTES. CHRIS TOMASELLO NOTIFY TO AL

DEC Investigator Remarks:

Prior to Sept, 2004 data translation this spill Lead_DEC Field was TIPPLE 8/00 transferred from tomasello to tipple

see also 9108033, 9313792, 9505109, 9705158, 9814652. MCT

2/19/2002 Tipple found this spill inadvertantly closed out in this database today and immediately re−opened it. This is currently one of the region's most active remediations today.

8/23/05 − Raphael Ketani. Case transferred to Jeff Vought.

09/02/2005 − Transferred to Mark Tibbe.

11/12/10 − spill re−assigned from Tibbe to Joe O'Connell

9/29/11 − Raphael Ketani. Case transferred from O'Connell to Ketani.

12/21/11 − Raphael Ketani. I reactivated the spill/PIN case. There are 5 other associated cases, but only #9108033 has any documentation. All of these cases have been closed and referred back to this one. There are 3 full file draws with documentation. However, very little of it has been e−doc'd.

The case started when oil (diesel fuel) was found to be dripping onto the R Line subway platform under 4th Avenue and between 25th Street and 26th Street, Brooklyn. The oil had also drained from the platform and onto the tracks. The DEC was notified by the NYCTA about the spill. The FDNY responded and put down absorbent sand. The date of the spill is 7/19/93. However, it wasn't called in until 7/24/93.

A fingerprint analysis indicated that the oil was a mix of weathered diesel and/or #2 oil between 10 and 15 years old. The pool

of oil was initially estimated to be greater than 100,000 gals. and was mostly being held in place by the subway wall. However, subsequent DEC contractors have indicated that the oil pool is much smaller. The recovery system was extensively damaged during the construction of the Dunkin Donuts. Mobile Hi−Vacs were used to collect the oil. Bright red #2 oil was detected entering the pool of oil from upgradient. So it is believed that there is an ongoing source of unknown origin. Recent excavation beneath the surface of the site revealed that the soil is free of diesel with only minor gasoline contamination. The sources of the #2 oil may be a warehouse that is directly upgradient or other locations. A knee wall was installed on the subway platform to catch the seepage, but is sometimes overwhelmed during rain events.

The source was eventually traced to the Eagle Service Station at 737 4th Avenue, Brooklyn, 11232. The site is owned by Ralph and Susan Guarino. Mr. Guarino bought the property during 1987. Though the new tanks that were installed by Mr. Guarino were not believed to be the source. The source was believed to be the old diesel tanks that were in existence when MOBIL owned the site up until 1987. Initially, Mr. Guarino was cooperative with the DEC contractors regarding the spill investigation.

According to an August 5, 2001 NY Daily News article, Ralph and Susan Guarino were determined to be the responsible parties. Mr. Guarino was an FBI informant. He twice turned off the recovery system, which resulted in diesel leaking onto the platform. He threatened to pour concrete down the monitoring wells and for 8 months prevented remediation staff from coming onto his property to do their work. Eventually in 1999, the Attorney General went to court to get an emergency injunction against Mr. Guarino to prevent him from interfering. In 1999, Mr. Guarino agreed to let the remediation staff onto his property. The gas station was demolished and the site is now a Dunkin Donuts.

According to the September 26, 2001 Second Demand Letter, Susan Guarino (128 Maitland Avenue, Altamonte Springs, FL, 32701−4902) is being held liable by the AG's office for $1,924,150.68. Though, $2,121,183 had been spent on the project by the DEC up to 2002.

One of the previous DEC case managers, Mark Tibbe, sent me an e−mail regarding the history of the spill case. He wrote that nothing significant happened between 2001 and 2011. The DEC contractors were monitoring and bailing wells because the recovery system wasn't working. It was too old to repair and replacing it was too expensive. The subway was being monitored to make sure that product wasn't showing up. In the early 2000s there wasn't much product, but it showed up again. It was believed that the former service station was the primary source and that there was a fresh source of #2 oil.

Later, I found the latest site report. It was written by Environmental Assessment and Remediations. The report was dated August 18, 2006 and covered the period from January 2006 to June 2006. Groundwater was generally found at 22 feet below grade. It was believed that the subway tunnel was affecting groundwater flow. The groundwater was moving through a layer of glacial till and outwash sediments. The outwash sediments contained sand and gravel. Discontinuous thin clay lenses were also present. During 2001, several wells showed increasing amounts of product. On 4/24/01, red oil appeared in well MW10A. Wells MW82, MW90, MW32B, and MW13A also had red oil at this time. At this time, MW9 showed signs of dark oil with sludge. There were several oil tanks in the neighborhood. The tank at 220 25th Street was a 2,500 gal. #2 oil UST. The system was tested and found to be sound. The property at 225 25th Street had a 10,000 gal. #6 oil AST. One private building at 228 25th Street had a 275 gal. oil tank, but nothing else was known. There was a 1,000 gal. UST at 217 25th Street, directly upgradient from the site, but it was never investigated. From 2002 and 2004, EAR continued to maintain the remediation system. In 2004, EAR received permission from the DEC to abandon 17 wells that weren't providing useful data. The wells were abandoned from April to June of 2004. Throughout 2005, EAR continued to maintain the remediation system. During August 2005, renovations were made to the subway oil containment system. Weekly visits were made and spent absorbent was removed and replaced. The wells continued to be monitored on a weekly basis. On April 20, 2006, the recovery system was shut down to see how much product would appear. The recovery system remained off during the reporting period. Wells MW9, MW10, MW13, MW13A, MW23, MW23A, MW31, MW32B and MW82 showed a rebound of product. From January

to April, a total of 26.99 gals. of liquids were recovered from all of the wells during. Product thickness on 6/22/06 was much less than 1 foot in the wells that were exhibiting oil.

12/22/11 − Raphael Ketani. Today I spoke to Dave Lorthioir of EnviroTrac (631) 924−3001, the DEC's consultant, regarding the project. He said that they have been monitoring and bailing wells on a weekly basis. However, they only deal with the wells in and immediately around the site. The water table is high right now and they haven't seen any product. However, in the spring of 2011, there had been a good amount of product. Before EnviroTrac took over the project a few years ago, they spoke to the previous DEC consultants. These consultants told them that there hadn't been any oil in the subway for some time. Mr. Lorthioir said that EnviroTrac hadn't seen oil in the subway, either. A report will be sent to the DEC soon.

Later, Mr. Lorthioir sent me the 2011 groundwater monitoring data tables. Very few of the wells had shows of oil. Wells MW−8, MW−8A, MW−9 and MW−31 all had periods of from 2 to 7 consecutive months during which there were weekly shows of oil during 2011. A small number of other wells had sporadic shows of oil consisting of about several weeks during which oil was seen, but the weeks were not consecutive. Wells MW−8, MW−8A, MW−9 and MW−31 are all in the southern corner of the Dunkin Donuts property. MW−9 is directly over a rectangular figure in the well location diagram. Wells MW−40 and MW−41 were abandoned earlier. According to the case notes, seventeen wells were abandoned some time ago.

Mr. Lorthioir also included a DRAFT 10/29/10 Status Report for the site. The report covered the years 2009 to 2010. I reviewed the report. The data inside indicated that the same wells that had oil in 2011 had oil during 2009 and 2010. There were also some other wells that had oil shows in and around the Dunkin Donuts store.

1/4/12 − Raphael Ketani. I received CAP 31 for EnviroTrac. The bill is DC2023.01−32 for the period 10/31/11 to 11/27/11. The date of the invoice is 12/13/11. The work consisted of project management, project coordination, generate internal work order, revise internal work order, prepare for monitoring event, travel to and from site, calls to technician at site, gauge 36 wells, bail product by hand, update product recovery tables and enter data, use of low value equipment, light duty vehicle and sonic probe, purchase supplies. I found the pay package to be acceptable and notified Steve Karwiel by e−mail.

1/30/12 − Raphael Ketani. I received CAP 32 for EnviroTrac. The bill is DC2023.01−33 for the period 11/28/11 to 1/1/12. The date of the invoice is 1/16/12. The work consisted of project management, review data from last monitoring event, generate internal work order, revise internal work order, prepare for monitoring event, project management communication with DEC, calls to technician at site, decontaminate equipment, gauge 34 wells, bail product by hand, update product recovery tables and enter data, use of low value equipment, light duty vehicle and sonic probe, travel to and from site, purchase supplies. I found the pay package to be acceptable and notified Steve Karwiel by e−mail.

2/21/12 − Raphael Ketani. I received CAP 33 for EnviroTrac. The bill is DC2023.01−34 for the period 1/2/11 to 1/29/12. The date of the invoice is 2/13/12. The work consisted of project management and coordination, prepare internal work order, do budget projections, project management communication with DEC, travel to and from site, calls to technician at site, well gauging and product recovery, tabulate gauging data from December 30, 2011 field activities, review and tabulate gauging and product recovery data from field activities during January 12, 2012, use of low value equipment, light duty vehicle and sonic probe, purchase supplies. I found the pay package to be acceptable and notified Steve Karwiel by e−mail.

4/10/12 − Raphael Ketani. I received CAP 35 for EnviroTrac. The bill is DC2023.01−35 for the period 2/1/12 to 2/26/12. The date of the invoice is 3/15/12. The work consisted of project coordination. I found the pay package to be acceptable and notified Steve Karwiel by e−mail.

7/26/12 − Raphael Ketani. I received a request to abandon 16 wells at the site. I asked Mr. Lorthioir where the oil had appeared and what it had looked like. He said that it was NOT red oil, but looked weathered. He added that the oil sometimes appears in well MW−46, in the alleyway behind 753 4th Avenue. This is across the street and to the south (side gradient) of the site. Mr. Lorthioir said that it is hard to get to this well as the alleyway is usually locked and so he hadn't been back in a long time. Getting in involves getting ahold of the owner, which is difficult. One time he went through the back of a store in order to get to the well.

8/8/12 − Raphael Ketani. I sent an e−mail to Sandy Camacho of the NYFD requesting his help in finding any oil tanks at 751, 753 and 755 4th Avenue, and at 204, 214−216 and 220 25th Street.

10/1/12 − Raphael Ketani. I received CAP 41 for EnviroTrac. The bill is DC2023.01−36 for the period 7/30/12 to 8/26/12. The date of the invoice is 9/13/12. The work consisted of project management, produce work order, create monitoring schedule, review results of site inspection, obtain DOT permits for well abandonment, gauge wells, replace socks, product recovery, travel to and from site, use of low value equipment, sonic interface probe and light duty vehicles, purchase supplies. I found the pay package to be acceptable and notified Steve Karwiel by e−mail.

10/25/12 − Raphael Ketani. I received CAP 42 for EnviroTrac. The bill is DC2023.01−37 for the period 8/27/12 to 9/30/12. The date of the invoice is 10/12/12. The work consisted of project management, calls to technician in the field, produce work order, review results of site inspection, compile and review data, gauge 37 wells, 1 well product recovery, hand bail wells as required, travel to and from site, use of low value equipment, sonic interface probe and light duty vehicles, and purchase supplies. I found the pay package to be acceptable and notified Steve Karwiel by e−mail.

11/29/12 − Raphael Ketani. I received CAP 43 for EnviroTrac. The bill is DC2023.01−38 for the period 10/1/12 to 10/28/12. The date of the invoice is 11/15/12. The work consisted of project management, prepare work order, obtain NYC DOT permits, prepare for well abandonment, travel to and from site, well gauging, product recovery, review and tabulate gauging and product recovery data, review latest monitoring data, abandon 11 wells, sidewalk restoration, calls to crew at site, use of light and heavy duty vehicles, low value equipment, sonic interface probe, generator, jack hammer, concrete cutter, concrete mixer and purchase supplies. I found the pay package to be acceptable and notified Steve Karwiel by e−mail.

12/24/12 − Raphael Ketani. I received CAP 44 for EnviroTrac. The bill is DC2023.01−39 for the period 10/29/12 to 11/25/12. The date of the invoice is 12/11/12. The work consisted of project management, project coordination, tabulation of gauging data, review latest data from monitoring event, travel to and from site, well gauging, product recovery, use of light duty vehicle, low value equipment and sonic interface probe, and purchase supplies. I found the pay package to be acceptable and notified Steve Karwiel by e−mail.

1/22/13 − Raphael Ketani. I received CAP 45 for EnviroTrac. The bill is DC2023.01−40 for the period 11/26/12 to 12/30/12. The date of the invoice is 1/14/13. The work consisted of project management, project coordination for upcoming activities, work order, generate internal work order, call to technician in the field, tabulation of gauging and product recovery data, review latest data from monitoring event, generate internal report, travel to and from site, gauging of 36 wells, product recovery from 3 wells, replaced 7 absorbent socks, use of light duty vehicle, low value equipment and sonic interface probe, and subcontractors and purchase supplies. I found the pay package to be acceptable and notified Steve Karwiel by e−mail.

2/27/13 − Raphael Ketani. I received CAP 46 for EnviroTrac. The bill is DC2023.01−41 for the period 12/31/12 to 1/31/31. The date

of the invoice is 2/11/13. The work consisted of project management, call to technician in the field, well gauging and product recovery, tabulation of gauging and product recovery data, review latest data and data from last 3 monitoring events, generate internal work order, travel to and from site, gauging of 34 wells, product recovery from 2 wells, replaced 6 absorbent socks, use of light duty vehicle, low value equipment and sonic interface probe, and purchase supplies. I found the pay package to be acceptable and notified Steve Karwiel by e−mail.

3/22/13 − Raphael Ketani. I received CAP 47 for EnviroTrac. The bill is DC2023.01−42 for the period 2/1/13 to 2/24/13. The date of the invoice is 3/13/13. The work consisted of project management, prepare internal work order, calls to technician in the field, well gauging and product recovery, calls regarding full drums, calculate product thickness for wells during 2011 and 2012, review and tabulate gauging and product recovery data, review 2011 and 2012 data, edit and prepare site map, generate internal work order, load vehicle, travel to and from site, gauging of 37 wells, use of light duty vehicle, low value equipment and sonic interface probe, and purchase supplies. I found the pay package to be acceptable and notified Steve Karwiel by e−mail.

5/1/13 − Raphael Ketani. I received CAP 48 for EnviroTrac. The bill is DC2023.01−43 for the period 2/25/13 to 3/31/13. The date of the invoice is 4/15/13. The work consisted of project management, generate internal work order, well gauging, bailing wells, install socks, calls to technician in the field, review and tabulate gauging and product recovery data, respond to emergency call − leaking drum enclosure, calls for removal of drums, load vehicle, travel to and from site, use of light duty vehicle, low value equipment, sonic interface probe, 55 gallon drum and purchase supplies. I found the pay package to be acceptable and notified Steve Karwiel by e−mail.

5/23/13 − Raphael Ketani. I received CAP 49 for EnviroTrac. The bill is DC2023.01−44 for the period 4/1/13 to 4/28/13. The date of the invoice is 5/14/13. The work consisted of project management, generate internal work order, gauged 33 wells, bailed product from 3 wells, calls to technician in the field, calls to manager of Dunkin Donuts regarding possible garbage issue at the site, calls regarding drum removal, review and tabulate gauging and product recovery data, travel to and from site, use of light duty vehicle, low value equipment, sonic interface probe, and purchase supplies. I found the pay package to be acceptable and notified Steve Karwiel by e−mail.

6/27/13 − Raphael Ketani. I received CAP 50 for EnviroTrac. The bill is DC2023.01−45 for the period 4/29/13 to 5/26/13. The date of the invoice is 5/26/13. The work consisted of project management, generate internal work order, gauged wells, bailed product from wells, calls to technician in the field, call to Dunkin Donuts tenant, review and tabulate gauging and product recovery data, travel to and from site, use of light duty vehicle, low value equipment, sonic interface probe, use of AARCO Environmental subcontractor for product collection services, and purchase supplies. I found the pay package to be acceptable and notified Steve Karwiel by e−mail.

7/29/13 − Raphael Ketani. I received CAP 51 for EnviroTrac. The bill is DC2023.01−46 for the period 5/27/13 to 6/30/13. The date of the invoice is 7/15/13. The work consisted of project management, generate internal work order, gauged 33 wells, bailed product from wells, review and tabulate gauging and product recovery data, travel to and from site, calls to technician at site, use of light duty vehicle, low value equipment, sonic interface probe, PID meter, and purchase supplies. I found the pay package to be acceptable and notified Steve Karwiel by e−mail.

8/29/13 − Raphael Ketani. I received CAP 52 for EnviroTrac. The bill is DC2023.01−47 for the period 7/1/13 to 7/28/13. The date of the invoice is 8/14/13. The work consisted of project management, generate internal work order, gauged 37 wells, bailed product from wells, review and tabulate gauging and product recovery data, travel to and from site, calls to technician at site, use of light duty vehicle, low value equipment, sonic interface probe, and purchase supplies. I found the pay package to be

acceptable and notified Steve Karwiel by e−mail.

10/2/13 − Raphael Ketani. I received CAP 53 for EnviroTrac. The bill is DC2023.01−48 for the period 7/29/13 to 8/25/13. The date of the invoice is 9/13/13. The work consisted of project management, generate internal work order, gauged 39 wells, bailed product from wells, review and tabulate gauging and product recovery data, travel to and from site, calls to technician at site, use of light duty vehicle, low value equipment, sonic interface probe, and purchase supplies. I found the pay package to be acceptable and notified Steve Karwiel by e−mail.

10/28/13 − Raphael Ketani. I received CAP 54 for EnviroTrac. The bill is DC2023.01−49 for the period 8/26/13 to 9/29/13. The date of the invoice is 10/14/13. The work consisted of project management, generate internal work order, gauged 37 wells, bailed product from 3 wells, review and tabulate gauging and product recovery data, travel to and from site, calls to technician at site, use of light duty vehicle, low value equipment, sonic interface probe, and purchase supplies. I found the pay package to be acceptable and notified Steve Karwiel by e−mail.

12/4/13 − Raphael Ketani. I received CAP 55 for EnviroTrac. The bill is DC2023.01−50 for the period 9/30/13 to 10/27/13. The date of the invoice is 11/12/13. The work consisted of project management, generate internal work order, gauged 34 wells, bailed product from 1 well, review and tabulate gauging and product recovery data, travel to and from site, calls to technician at site, use of light duty vehicle, low value equipment, sonic interface probe, and purchase supplies. I found the pay package to be acceptable and notified Steve Karwiel by e−mail.

12/19/13 − Raphael Ketani. Mr. Lorthioir sent me two pictures of the cover for well MW−87. The cover had been damaged during the snow plowing of the Dunkin Donuts property. He wrote that he would like to fill in the void below ground which used to house equipment for the recovery system and then replace the large well cover with a small round one. I responded back that he should do this.

1/6/14 − Raphael Ketani. I received CAP 56 for EnviroTrac. The bill is DC2023.01−51 for the period 10/28/13 to 11/24/13. The date of the invoice is 12/13/13. The work consisted of project management, generate internal work order, gauged wells, bailed product from wells, review and tabulate gauging and product recovery data, travel to and from site, calls to technician at site, call to landlord, use of light duty vehicle, low value equipment, sonic interface probe, and purchase supplies. I found the pay package to be acceptable and notified Steve Karwiel by e−mail.

1/17/14 − Raphael Ketani. Donna Amoscato of EnviroTrac sent an e−mail with pictures describing and showing a leaking drum. Speedi Dri was applied to the liquid (combination of water and product) which leaked in the drum storage area and which had spread to the sidewalk outside. Ms. Amoscato wrote that the spill was contained. Two pictures show Speedi Dri on the ground. The drum had leaked because it had become frozen. In the future, Ms. Amoscato wrote, the drums will be removed during the winter months. Some of the liquid had entered a vault nearby. I sent an e−mail to Ms. Amoscato stating that the vault had to be opened if it is not a Con Ed vault and cleaned out. If it is a Con Ed vault, then Con Ed must be notified about the incident.

2/4/14 − Raphael Ketani. I received CAP 57 for EnviroTrac. The bill is DC2023.01−52 for the period 11/25/13 to 12/29/13. The date of the invoice is 1/15/14. The work consisted of project management, generate internal work order for monitoring event, gauged wells, bailed product from wells, replaced collection socks, review and tabulate gauging and product recovery data, travel to and from site, calls to technician at site, call to landlord, arrangements for repair of well cover, installed new well pad, cleaned up containment area, use of light duty vehicle, low value equipment, sonic interface probe, 55 gallon drum and purchase supplies. I found the pay package to be acceptable and notified Steve Karwiel by e−mail.

2/11/14 − Raphael Ketani. I reviewed the EnviroTrac Project Status Report dated 2/10/14 for the year 2013. During 2013, the product impacts to the wells were as follows:

MW−8A − product during all but 3 weekly visits; product thickness from 0.02' to 1.31'; MOST IMPACTED well of the monitoring array MW−8 − product during all but 11 weekly visits; product thickness 0.01' to 0.41' MW−9 − product during 9 visits; 0.01' to 0.07' MW−10A − product during 11 visits; 0.01' to 0.07' MW−31 − product during 11 visits; 0.01' to 0.65' MW−6A − product during 6 visits; 0.01' to 0.47' MW−46 − product during 2 visits (due to locked gate); 0.08' to 0.09' MW−82 − product during 1 visit; 0.02' The other 29 wells never had product and MW−15 was always dry during the year.

During 2013, gauging took place at 37 select wells. Wells MW−8A, MW−8 and MW−9 are located a little east of 4th Avenue and along the northern sidewalk for 25th Street. They are the main area for the occurrence of product. EnviroTrac recommends a trial period for EFRing wells MW−8A, MW−8 and MW−9. There would be EFR events every other week for 2 months (a total of 4 events). Then the wells would be gauged for the following 2 months and the data would be evaluated to see whether EFRing is effective in removing the product. Weekly gauging and product removal would continue for the other select wells.

3/4/14 − Raphael Ketani. I received CAP 58 for EnviroTrac. The bill is DC2023.01−53 for the period 12/30/13 to 1/31/14. The date of the invoice is 2/11/14. The work consisted of project management, project coordination, generate internal work order, gauged 33 wells, bailed product from wells, replaced collection socks, review and tabulate gauging and product recovery data, create data tables and enter data into them, update CADD figures, draft 2013 summary letter, draft portions of 2013 Annual Report, travel to and from site, calls to field staff at site, call to landlord, e−mail to DEC and upload pictures, cleaned up containment area, use of light duty vehicle, use of heavy duty vehicle, low value equipment, sonic interface probe, 55 gallon drum and purchase supplies. I found the pay package to be acceptable and notified Steve Karwiel by e−mail.

3/26/14 − Raphael Ketani. I received CAP 59 for EnviroTrac. The bill is DC2023.01−54 for the period 2/1/14 to 2/28/14. The date of the invoice is 3/13/14. The work consisted of project management, project coordination, generate internal work order, gauged wells, bailed product from wells, replaced collection socks, review and tabulate gauging and product recovery data, create data tables and enter data into them, complete 2013 Annual Report and submit for internal review, travel to and from site, calls to field staff at site, generate internal work order, use of light duty vehicle, low value equipment, sonic interface probe, and purchase supplies. I found the pay package to be acceptable and notified Steve Karwiel by e−mail.

5/5/14 − Raphael Ketani. I received CAP 60 for EnviroTrac. The bill is DC2023.01−55 for the period 3/1/14 to 3/31/14. The date of the invoice is 4/17/14. The work consisted of project management, project coordination, generate internal work order, gauged wells, bailed product from wells, replaced collection socks, review and tabulate gauging and product recovery data, create data tables and enter data into them, travel to and from site, calls to field staff at site, generate internal work order, use of light duty vehicle, low value equipment, sonic interface probe, and purchase supplies. I found the pay package to be acceptable and notified Steve Karwiel by e−mail.

5/21/14 − Raphael Ketani. I received an e−mail from Mr. Lorthioir regarding the sudden increase in the thickness of product in well MW−31. Mr. Lorthioir wrote:

The attached scan has three items. The first is a hydrograph showing product thickness in well MW−31 for 2013, the second for 2014 (to date). The last is a site plan showing the location of MW−31 and general groundwater flow direction. There was not much product observed in MW−31 in 2013. Only intermittently at the beginning of the year and a small amount (0.2 feet) in October.

Since the beginning of 2014, however, and has twice been observed to be 10 inches or thicker. This re−appearance of product in MW−31 is what lead EnviroTrac to request the performance of EFR at the site. It is too early to tell if the EFR events have had the desired effect.

If you look at the site plan, you can see that MW−31 is located in a slightly upgradient part of the site. The other wells which have been exhibiting product are MW−8, MW−8A and MW−9. These wells are all located in the sidewalk along 25th Street. These wells, especially MW−8 and MW−8A, have been exhibiting varying amounts of product for the last several years. Wells MW−8, 8A and 9 were located near the former tank locations and, given this, I can understand why they might still exhibit product. But MW−31 is farther away from the former tanks and there was no product observed for quite a while. I know a rising and falling groundwater table can cause the re−appearance of free product, but to go from no product to over 10 inches is, in my opinion, fairly extreme. Also of note, the change in water table elevation has not caused the re−appearance of free product in any of the wells near MW−31. Some of these wells are less than 10 feet away and they should, in my opinion, also be exhibiting free product.

My concern is that there could be another site impacting upon the Dunkin Donuts property. I am proposing that we collect product samples from MW−31 and MW−8 and have them analyzed for composition and age.

We have been monitoring the upgradient wells on the street (MW−10, 10A and 11), and no product has been observed in them. The possibility exists, however, that petroleum is entering the site from underneath the building adjacent to the site, where there are no upgradient wells.

5/23/14 − Raphael Ketani. Mr. Lorthioir sent me an e−mail today. He stated that well VEFRing is taking place today. He remarked that well MW−31 had been free of product most of the year. So, it was surprising that 10 inches of product should suddenly appear. However, MW−8 (next to the subject well) has also often had some product. So Mr. Lorthioir does not believe this is a dumping incident. He added that his staff will knock on doors in order to find out whether someone has a fuel system problem nearby.

6/5/14 − Raphael Ketani. I received CAP 61 for EnviroTrac. The bill is DC2023.01−56 for the period 4/1/14 to 4/27/14. The date of the invoice is 5/13/14. The work consisted of project management, project coordination, generate internal work order, gauged wells, VEFR product from wells, review and tabulate gauging and product recovery data, create data tables and enter data into them, travel to and from site, calls to field staff at site, generate internal work order, use of light duty vehicle, low value equipment, sonic interface probe, and purchase supplies, contracting with Metro Environmental Contracting for providing a vacuum truck for VEFRing the wells. I found the pay package to be acceptable and notified Steve Karwiel by e−mail.

6/10/14 − Raphael Ketani. Mr. Lorthioir called again (631) 924−3001. He said that they checked the wells last week that had shown the presence of product and found thick product again in some of the wells. The product was bailed. Mr. Lorthioir commented that he wanted to do two things to help resolve the sudden appearance of the product. One is to contact Mr. Comacho from the NYFD and find out whether the commercial facilities next door have or had fuel oil tanks. The other is to do Kryzinski tests on the wells with product in order to find out how thick the product may be outside the well bores. This test involves bailing out the product from a well and then measuring it every 30 seconds or so to see how fast it comes back. The results are put into a formula and the outside the well thickness measurement is generated. I told Mr. Lorthioir to go ahead with both tasks.

Later, Mr. Lorthioir sent me an e−mail as a carbon copy. The e−mail was addressed to Mr. Camacho of the NYFD and asked for his assistance in locating any fuel oil tanks that may be in buildings next to the site.

6/12/14 − Raphael Ketani. Mr. Camacho responded to Mr. Lorthioir by e−mail with a list of other places that have tanks near the site.

Later, Mr. Lorthioir sent me an e−mail with an attached map highlighting the addresses that Mr. Camacho had included in his list. The highlighted map showed a location at 209 25th Street which was only two properties upgradient from the site. Mr. Lorthioir stated that he thought this property may be the source of the newly appeared product in well MW−31 and the others.

6/13/14 − Raphael Ketani. I researched the following properties that are on 25th Street via the Spills database in order to see whether they had or do have spills: 207; 209; 217; 220; and 225. None of these properties appeared in the Spills database. So, all I could assume was that they never had a spill or that they had a spill, but it was unknown to the DEC.

Next, I checked the PBS database. The location of 207 25th Street was not listed. As it was not listed on Mr. Camacho's list as ever having had a tank, I assumed that there was little likelihood of a spill coming from this location. I found that the tanks for the locations 220 and 225 25th Street were both registered in the PBS database. However, the tanks at the locations 209 and 217 25th Street had never been registered.

I sent an e−mail to Mr. Lorthioir stating that the DEC will knock on doors and see what we can find out about the tank systems at the unregistered properties. Presently, 209 and 217 25th Street are in violation of the PBS regulations. I let Lezsek Zielinski, EE II and head of the PBS Unit, know about the unregistered tanks. He said that he will send someone out to inspect the properties in the very near future.

6/19/14 − Raphael Ketani. I spoke with Mr. Zielinski today. He stated that yesterday he had inspected the four facilities in question at 209, 217, 220 and 225 25th Street. He reported that the 220 and 225 25th Street facilities looked fine. Though, the 225 25th Street site may have more USTs than are listed on their PBS registration. So, he will have the owner come in for a meeting to settle this potential PBS violation.

However, he told me that the 209 and 217 25th Street facilities have just a complete concrete floor. Mr. Zielinski did not see any remote fill ports, nor any piping that would lead him to believe that USTs were present. The owners stated that they never knew of any USTs below their buildings (though the NYFD records show that tanks were present at least at some time). The DEC doesn't have any spill or PBS violations pertaining to the 209 and 217 locations. So, there doesn't appear to be any leverage that the DEC can use to get the owners to do GPR or electromagnetic surveys in order to possibly find any tanks. I sent an e−mail to Mr. Lorthioir with this information and told him to just continue to collect the product that appears.

7/1/14 − Raphael Ketani. Today I received a non−hazardous waste manifest for the disposal of oil contaminated debris at Republic Environmental Systems in Hatfield, Pennsylvania. The representative from the receiving facility signed the document on 6/10/14.

7/3/14 − Raphael Ketani. I received CAP 62 for EnviroTrac. The bill is DC2023.01−57 for the period 4/28/14 to 5/25/14. The date of the invoice is 6/11/14. The work consisted of project management, project coordination, generate internal work order, load vehicle, mobilization to site, gauged wells, VEFR product from wells, review and tabulate gauging, product recovery and EFR data, create data tables and enter data into them, create 2013 and 2014 hydrographs for select wells and complete hydrographs, travel to and from site, calls to field staff at site, call to lab regarding doing age dating, e−mail to DEC regarding proposed work, review old reports from DEC regarding product history, review proposal of Triassic Labs regarding age dating oil, e−mail to DEC regarding doing age dating of newly appeared product, generate internal work order and e−mail to DEC, coordinate drum pickup for full absorbent drums, use of light duty vehicle, low value equipment, sonic interface probe, and purchase supplies, contracting

with Metro Environmental Contracting for providing a vacuum truck for VEFRing the wells. I found the pay package to be acceptable and notified Steve Karwiel by e−mail.

7/15/14 − Austin − This PIN project is being transferred from Ketani to Vought, for porject consolidation and review purposes − end

8/5/14−Vought−Contract Payment Package (EnviroTrac)−(6/18/14 thru 6/29/14. Work performed included working on baildown test graphics/data entry and report writing, well monitoring and bailing, sock replacement, review and tabulation of gauging and EFR data, project coordination.

8/12/14−Vought−Called and spoke to NYSOAG Karpen and noted that DEC was performing full file review. NYSOAG noted a prior meeting with DEC where there was discussion of possible sources in addition to the Guarino site and the need for investigation of those possible additional sources. NYSOAG noted that Guarino still may be responsible for current onsite contamination if DEC still remediating that same contamination and as such no ISR was needed until additional responsible parties (if any) were found.

9/17/14−Vought−Contractor Application for Payment (EnviroTrac)−(6/30/14 thru 7/27/14). Gauged wells and bailed product, replaced absorbent socks, review and tabulation of gauging data, project coordination.

10/6/14−Vought−Contractor Application For Payment(EnviroTrac)− (7/28/14 thru 8/31/14). Work performed included: Site travel, monitoring and bailing of wells, review and tabulation of product recovery data, selecting and preparing files for submittal to NYSDEC, project coordination, File review by EnviroTrac at DEC offics from 8/11 thru 8/15, assembly of older data for submission to DEC, review of timeline generated by DEC, project management.

11/18/14−Vought−Contractor Application For Payment(EnviroTrac)− (9/1/14 thru 9/28/14). Work performed included: Site travel, monitoring and bailing of wells, review and tabulation of product recovery data, selecting and preparing files for submittal to NYSDEC, project coordination, project management.

12/9/14−Vought−Contractor Application For Payment(EnviroTrac)− (9/29/14 thru 10/26/14). Work performed included: Site travel, monitoring and bailing of wells, review and tabulation of product recovery data.

12/9/14−Vought−Contractor Application For Payment(EnviroTrac)− (10/27/14 thru 11/30/14). Work performed included: Site travel, monitoring and bailing of wells, review and tabulation of product recovery data, removing broken sock and other debris from MW8

1/26/15−Vought−Contractor Application For Payment(EnviroTrac)− (12/19/14 thru 1/31/15). Work performed included: Site travel, monitoring and bailing of wells, review and tabulation of product recovery data, project coordination.

3/10/15−Vought−Contractor Application For Payment(EnviroTrac)− (12/19/14 thru 1/31/15). Work performed included: Site travel, monitoring and bailing of wells, review and tabulation of product recovery data, project coordination.

4/7/15−Vought−Contractor Application For Payment(EnviroTrac)− (2/1/14 thru 2/28/15). Work performed included: Site travel, monitoring and bailing of wells, replaced socks, review and tabulation of product recovery data, project coordination.

4/30/15−Vought−Contractor Application For Payment(EnviroTrac)− (2/1/14 thru 2/28/15). Work performed included: Site travel, Replacing vault cover with manhole cover and cleaning enclosure area, filled vault with concrete, monitoring and bailing of

wells, review and tabulation of product recovery data, project coordination.

5/28/15−Vought−Contractor Application For Payment(EnviroTrac)− (3/30/14 thru 4/26/15). Work performed included: Site travel, monitoring and bailing of wells,changing absorbent socks, project management and coordination.

6/19/15 − Obligado − Spill reassigned from Vought to Obligado.

7/7/15−Vought−Contractor Application for Payment(EnviroTrac)− (4/27/15 thru 5/31/15). Work performed included: Site travel, monitoring and bailing of wells, bailed and drummed product , changing absorbent socks, project management and coordination.

8/5/15 − Obligado − Sent payment approval for CAP #75 for weekly monitoring and bailing of wells.

8/12/15 − Obligado − I spoke to Dave Lorthior and requested gauging and product bailing be reduced to biweekly, due to minimal product recovery.

9/15/15 − Obligado − I sent an email to David Lorthioir requesting that based on minimal product thickness less than 0.03 ft, monitoring be reduced to monthly.

11/17/15 − Obligado − Email from David Lorthioir on 11/16/15. Almost one foot of product found in MW31. Picture included. I called David and asked him to collect a product sample for forensics during the next visit.

11/20/15 − Obligado − Email to Lorthioir approving the workplan for repair of 4 damaged on−site well vaults. Corroded 2x2 Steel Vault covers to be removed. The vaults are to be filled with cement and a circular 10 Inch manhole to be installed around the well.

12/10/15 − Obligado − I inspected a potential source UST site at 276−280 24th Street. This site had a prior TTF failure, closed spill #0210214. According to the spill file, a 10k #2 fuel oil UST (empty since at least 1999) was abandoned in place in 2003. 3 soil samples were collected and below standards and the spill closed in 2006. The tank was never registered. I met Simon Liu, who is the current property owner. He runs a art supply warehouse/woodworking shop at the location. He recently purchased the property in 2013 and had no knowledge of any tanks at his property. Mr. Liu allowed me to inspect the basement, where I was able to discover an approx. 3 x 3 steel covered vault in the floor located towards the back of the basement of 276 24th St. MR. Liu had his workers open it for me with a crow bar. This vault was partially filled with concrete but contained piping which appeared to be remnants of a top of UST piping system. An apparent fill pipe was observed approximately 3 ft away from the sump. The fill pipe likely ran vertically to the ceiling than across the ceiling along the dividing/foundation wall between 276 and 280 24th St building pracels to the fill in the building wall. I informed Mr. Liu that the DEC would like to perform a geoprobe investigation in his basement around the suspect tank area. He had no objection and said the DEC could do whatever investigation we need to do. He signed a DEC access agreement form.

1/29/16 − Obligado − Conducted geoprobe investigation at 276−280 24th Street in vicinity of the 3 x 3 manhole. Prior to geoprobe a geophysical was done. Pipe runs which appeared to be related to fill piping were identified, however, no signal of the former tank was apparent in the basement. I inspected the vault and cleared out some of the debris in the vault and was able to more clearly see the piping components for the former tanks system. There were 2 transfer pumps inside the vault, which indicates that this 10k tank likely pumped product into 2 smaller tanks at some other location. No other tanks were identified on the premises. 4 geoprobe borings were conducted in the general area around the identified structures over the course of 2 days,

however, no evidence of petroleum impact was encountered in the subsurface. All soils were free of any odors, staining, or PID readings. Due to the limited power of the small geoprobe rig we were using in the basement, all borings met with refusal due to very tight soils at approximately 10 ft bgs. However, absence of any apparent petroleum impacts in he shallow soil in this area of the basement suggest no spill occurred at this location.

4/25/16 − Obligado − I was provided with the Product Recovery and Gauging Results by EnviroTrack.

1/29 through 3/18/16 − Max LNAPL thickness MW8 − 0.14 ft (bailed 1.5 gallons LNAPL, replaced sock) MW8A − 0.32 ft (Bailed 1 gallon, replaced sock) MW9 − 0.02 ft (Bailed 1 gallon, replaced sock) MW31 − 0.14 ft (Bailed 1.5 gallons)

6/17/16− Obligado − I was provided with an updated Product Recovery and Gauging Results table by Envirotrac: April to May 2016 maximum LNAPL thickness MW8 − 0.10 ft MW8A − 0.74 ft

MW9 − 0.05 ft

MW31 − ND

6/24/16 − Obligado − I re−reviewed the file to identify other potential sources. According to the file, 207 25th Street also had a 550 gal UST which failed a tank tightness test on 9−10−93. I looked further into this issue and found the actual tank tightness test report by Tanknology which was included in the April 11, 1994 Unico Subsurface Investigation Report. According to the test report, both bubble ingress and ullage ingress were detected. Bubble ingress indicates there was a leak below the tank product level and is indicative of a leaking tank. I tried to find additional information regarding investigation into this tank failure and identified a letter from State Environmental Services dated February 5, 1994 stating On February 5, 1994 State Environmental Services, Inc. permanently closed (1) 1000 gallon fuel oil storage tank. All work was done in accordance with DEC Regulations . No supporting documentation was included with the letter. It is not clear why this TTF was not investigated further. The file contained a correspondence between Unico and the DEC Project Manager proposing 3 monitoring wells around the suspect UST. No follow up to this correspondence could be found in the file. I also found photos of the 207 25th Street property taken on August 30, 1993 which show the location of the tank and 2 remote fills and 1 vent port. Red #2 heating oil spillage from overfills can be seen around and below the fill port on the wall and sidewalk. I searched the file for additional references to the 207 25th Street site and I found a Status Report dated May 1996−May 1997 prepared by F&N which documented an inspection performed by F&N personnel of up−gradient properties in search of potential sources. According to that report, 207 25th Street contained no UST on the property . I found another reference to 207 25th in a F&N Status Report dated December 28, 1999 which stated An inspection performed on February 28, 1997 identified that the properties located at 205, 207, and 215 25th Street did not contain fuel oil tanks and are therefore also not contributors to the contamination . These reports are clearly incorrect based on the photo documentation of the UST system in the file. The presence of this historic failed tank on the property and absence of any tank closure assessment warrants further investigation. I sent a letter to the current property owner requiring a GPR survey to identify the tank location and a subsurface investigation consisting of a minimum of 4 soil borings around the abandoned tank. A work plan is due to the Department within 30 days. Letter sent to the property owner listed on Acris: PSJC LLC, 207 25th Street, Brooklyn, NY via Certified Mail Receipt #7001 0320 0003 7416 8275.

6/27/16 − Obligado − Per USPS website, the item was delivered to an individual at the address at 12:40 pm on June 27, 2016 in BROOKLYN, NY 11232.

6/28/16 − Obligado − I received a phone call from Sandi Fung of PSJC who is the property owner of 207 25th Street, Brooklyn, NY

in response to my letter. She said they purchased the property in 2008 and they had a phase 1 and phase II reports. She said she was unaware of any tanks. She said she will send me the reports tomorrow. She inquired about the 30 day deadline. I told her I would review the reports and let her know if any thing else needed to be done.

6/29/16 − Obligado − I received an email from Sandi Fung. She will send me the Phase 1. She doesn't have a Phase II and she doesn't know if one was prepared.

I received Product Gauging Results from Envirotrac for June 2016 June 2016 LNAPL thickness MW8 − 0.02 ft MW8A − 0.03 ft

7/1/16− Obligado − I reviewed the invoice for the May gauging and bailing event provided by Envirotrac and found billing errors, which I relayed to Steve Karwiel. They billed us for a Hydrogeologist when the work was performed by a tech. Steve will make the adjustment on the payment.

7/13/16 − Obligado − I met Sandi Fung on the site. She provided me with access to the building. While the locations of the former fill ports were still apparent in the building exterior wall, no evidence of a UST could be seen inside the building. I provided her with the pictures of the tank and the failed tank tightess result from 1993. She said she had no knowledge of any tank when she purchased the property and the Phase 1 report did not identify any potential tanks or any need to do further investigation. We agree that she would provide access for the DEC to do a subsurface investigation around the former tank.

7/18/16 − Obligado − I met Dave Lorthioir at the site to discuss the planned investigation. 4 soil borings will be installed around the 550 UST area. 2 in the driveway, 1 in the sidewalk, and 1 downgradient on the D&D property. I provided Sandi with an access agreement.

7/25/16 − Obligado − I received the signed access agreement with Sandi.

7/26/16 − Obligado − Conference call with John Urda and Guarino's attorney Mr. Peterson. We requested access to put a well on the Guarino Property. Peterson said he saw no issues and would advise his client to sign and return the agreement. We discussed the status of the remediation and investigation. I told him there was residual free phase product in several wells in the southeast portion of the site which the DEC is removing via manual bailing once per month. He asked how long it would take to remove all the product, and I told him it would be impossible to know. He asked if it was ok if his client removed the former system enclosure. I told him the remedial system has been removed so there is no reason why they couldn't removed the fencing and the shed. I told him we just need a place to store one or two drums on the D&D property, which he said should not be a problem.

I made another site visit with Dave Lorthior and his markout sub contractor for the geophysical survey. According to the tech, it was not possible to survey the suspect UST area in the utility closet do to physical constraints. He marked out all the subsurface utility lines and we discuss proposed well locations.

8/10/16 − Obligado − I continue to investigate the other remaining potential source UST. I reviewed a Phase 1 Investigation Report and a Vapor Investigation Report for 213−219 25th Street. The reports were prepared by AKRF on behalf of NYCSCA who is planning to build a pre−K at the site. the reports document the presence of petroleum VOCs in soil vapor as well as TCE and recommends installation of a SSDS system. The phase 1 found no evidence of a tank at the site, which is not correct, based on DEC Records which document the presence of at least 1 1000 gal tank. I sent a property access letter request to the property owner Buono Enterprises to perform investigation of their former 1000 gallon #2 fuel oil UST. Sent via certified mail

#70142870000006085169. I emailed NYCSCA and recommended they submit SSDS plans to the DEC/DOH for review prior to construction.

8/22/16 − Letter returned undelivered.

8/29/16 − Obligado − Field Work − Met Envirotrac and Associated on site to install 4 borings/wells at and around the abandoned UST at 207 25th street. I observed evidence of petroleum impacted soil (based on odors and elevated PID readings) in all soil borings as shallow as 10 ft below grade and extending to the water table at ~23 ft. Evirotrac will install the 4 wells on the following day

8/30/16 − Obligado − I spoke to dave who said one of the 3 borings the hit refusal at 13 ft when trying to install the well. They will try again tomorrow

8/31/16 − Obligado − They hit refusal again at 13 ft. This well location will be abandoned.

9/8/16 − Obligado − Met Dave Lorthior on the site. Envirotrac was developing and sampling the 3 wells and repairing the sidewalk flag in front of 207 25th Street. Dave and I also met with Frank Buono at 217 25th Street. Representatives from SCA (MR. Ellis) were also at 217 25 to discuss issues related to their school construction. We looked at the former tank location went over potential boring locations. According to Frank, a tank closure assessment was performed in 1999 when he purchased the property, but he was unable to provide the soil boring results or the tank tightness testing results. He was only able to provide a tank closure affidavit and invoices of the work. Frank Buono signed the access agreement to allow DEC on site to perform soil boring investigation. I also requested SCA provide the SSDS plans.

9/9/16 − Obligado − I called Marisol at Riteway/PTC to inquire if they had any of the documentation of closure from 1999 for the 217 25th street site. They responded that all those files had been lost/purged when Riteway acquired PTC. I also sent an email to Frank Buono requesting the SSDS plans, at the request of SCA.

9/21/16 − Obligado − I met Envirotrac at 217 25th street site for the geoprobe investigation. At the time of the inspection, they were boring the location at the former UST. No evidence of contaminated soil (PID, odor, staining) was apparent in the vadose zone at B2 next to the tanks. Elevated PIDs and odors were apparent at the water table at 30 ft bgs. Based on the absence of contamination in the vicinity of the tank, this UST does not appear to be the source of Spill No. 9305122.

9/22/16 − Obligado − I sent an email to Frank Buono with cc to SCA notifying him that the UST at 217 25 this not the source of the spill. I still requested he provide the SSDS plans for the proposed school.

2/16/17 − Obligado − I completed my review of the data form the 207 25th street investigation. 4 borings were advanced, 2 within the building, 1 in the sidewalk adjacent to the fill port and 1 down gradient on the 737 4th Avenue Duncan donuts property. Soil contamination above Soil Clean UP Guidance was found in all borings. Soil contamination was found as shallow as 8 ft bgs. Groundwater contamination above TOGs was found in all wells. Free phase product was not encountered. The soil data and groundwater confirm that the 1993 tank test failure of the heating oil tank at 207 25th street resulted in a petroleum discharge to soil and groundwater. As such, a new spill was opened for the 207 25th street site − Spill No. 1610374.

2/17/17 − Obligado − I sent an email to Sandi Fung notifying him that based on the soil data, the tank at her property did leak and may have contributed to the spill.

3/21/17 − Obligado − Final Phase II report received from Envirotrac. The report documents investigations at 3 properties − 207 25th Street, 213 25th Street, and 276 24th Street. The report concludes that the former UST system at the 207 25th Street property was a contributing source to the over all Spill. However, based upon prior investigations, prior laboratory analysis of product samples, the overall extent of the impated area and the volume of free product observed in the wells over the years, it is EnviroTrac's professional opinion that the property at 207 25th Street was not the sole source for the petroleum release.

With regards to the 276 −280 24th street building the subsurface investigation was inconclusive because although no evidence of soil contamination was observed, the soil probes were not installed deep enough to confirm the absence of soil contamination below the suspect tank. This was because the investigaiton was done with a small geoprobe due to access limitations which could not penetrate the tight clay formation below 10−12 ft.

With regards to the 213th 25th Street site the report concludes that based on the absence of contamination in the shallow 213 B−1 boring, the abandoned 1000 gallon #2 fuel UST had not leaked prior to its abandonment

3/17/17 − Obligado − I received a DRAFT Remediation Alternatives Feasibility Study dated March 2017 which provides cost to closure estimates on various remedial alternatives to address the residual free product beneath the 4th and 25th Street site.

4/4/17 − Obligado − I sent a letter to Sandi Fung of PSJC LLC, cc to DEC Vought, Austin, Urda and AOG Judith Karpen, requiring a UST assessment (via either geophysical or intrusive methods) in the vicinity of the suspected UST to determine if the source tank was still present beneath the site and acting as a continued source for soil and groundwater contamination. I required the report be submitted within 90 days of receipt of the correspondence.

4/4/17 − Obligado − I sent an email to Erin Quell requesting EAR monitor and bail the product wells.

4/24/17 − Obligado − I received gauging results. Product thicknesses:

MW9 − 0.01 MW94 − 0.27 MW−31 − 1.53 MW−9 − 0.11 MW−8 − 1.73 MW−8a − 1.16

4/27/17 − Obligado − I got an email from Erin Quell that D&D complained of rats in the former equipment shed. After discussion with Randall Austin, DEC will remove the shed and fencing. I issued an amended callout to EAR with an increased budget to remove the system enclosure.

5/16/17 − Obligado − Erin Quell provided gauging results for May 5, 2017

MW−91 − 0.02 MW−94 − 0.31 MW−31 − 1.08 MW−9 − 0.08 MW−8 − 0.93 MW−8A − 1.23

Absorbent socks were placed in the wells.



ACTIVE HAZARDOUS SPILLS − MISC. SPILL CAUSES − EQUIPMENT FAILURE, HUMAN ERROR, TANK OVERFILL, DELIBERATE SPILL, TRAFFIC ACCIDENT, HOUSEKEEPING, ABANDONED DRUM, VANDALISM AND STORMS − IDENTIFIED WITHIN 1/2 MILE SEARCH RADIUS.
All spills mapped and profiled within 1/8 mile. Between 1/8 mile and 1/2 mile search radius, spills reported to be greater than 100 units and spills reported in the NYSDEC Fall 1998 MTBE Survey are mapped and profiled. Spills reported to be less than 100 units are listed in a table at the end of this section.

PLEASE NOTE: * Compass directions can vary substantially for sites located very close to the subject property address.

Map Identification Number 51 **72 PRECINCT NYPD −DDC** **Spill Number: 9515879** **Close Date:**
830 4TH AVENUE BROOKLYN, NY TT−Id: 520A−0041−799

MAP LOCATION INFORMATION
Site location mapped by: PARCEL MAPPING (1)
Approximate distance from property: 891 feet to the ENE

ADDRESS CHANGE INFORMATION
Revised street: NO CHANGE
Revised zip code: NO CHANGE

Source of Spill:	INSTITUTIONAL, EDUC, GOV, OTHER	Spiller:	MIKE ENGLISH − NYC POLICE DEPT 72 PCT	Spiller Phone:	
Notifier Type:	Other	Notifier Name:	BRIAN COSTELLO	Notifier Phone:	
Caller Name:	BRIAN COSTELLO	Caller Agency:	TYREE ENVIORMENTAL	Caller Phone:	(516) 249−3150
DEC Investigator:	ADZHITOM	Contact for more spill info:	MIKE ENGLISH	Contact Person Phone:	

Category: Known or probable release, where, without action, there is a potential for a fire/explosion hazard (indoors or outdoors), contamination of drinking water supplies, or significant release to surface waters.
Class: Willing RP − DEC Field Response − Corrective Action Initiated, Taken Over, or Completed by RP or Other Agency

Spill Date	Date Cleanup Ceased	Cause of Spill	Meets Cleanup Standards	Penalty Recommended
03/11/1996		EQUIPMENT FAILURE	NO	NO

Material Spilled	Material Class	Quantity Spilled	Units	Quantity Recovered	Units	Resource(s) Affected
GASOLINE	PETROLEUM	0	GALLONS	0	GALLONS	GROUNDWATER
MTBE (METHYL−TERT−BUTYL ETHER)	HAZARDOUS MATERIAL	0	UNKNOWN	0	UNKNOWN	

Caller Remarks:

tank abandonedment done there − while geo−probing found product believes it is the piping

DEC Investigator Remarks:

Prior to Sept, 2004 data translation this spill Lead_DEC Field was ZHITOMIRSKY TRANSFERRED FROM Y.KRIMGOLD.

10−12−2005 SVE and pump and treat systems are operated at the site. SVE system is extracting significant concentrations from the vadose zone. AZ

1/13/2006 Reviewed system report. Analytical results showed total VOcs concentrations in air samples at 550 ppb and 44.7 ppb in lst sampling events. AZ

4−17−2006 Reviewed system report received in November 2006. Analytical results showed total VOcs concentrations in air samples at 1,832 ppb suggesting that SVE system continues to extract contaminants. URS recommended continuation of the groundwater extraction and treatment system. Groundwater sampling was performed. All wells except one showed exceedances ranging from 127 ppb to 19,100 ppb. Contaminant concentrations increased in wells MW−6,7,8,11 and 12. The average total VOC concentration increased from 6,297 ppb to 7,417 ppb. AZ

12/08/2006 Reviewed monitoring report dated September 22, 2006 and received on September 27, 2006. This report covers April − June 2006. On January 1, 2006 Greyhawk was assigned responsibility for this site. The site has SVE and GWET systems. VOCs were detected in all nine monitoring wells with concentrations ranging from 30 ppb to 14,700 ppb in MW−06. concentrations increased in two monitoring wells MW−01 and MW−08. It appears that the SVE system is not functioning efficiently as evidenced by relatively low VOC mass removal and restricted wellhead vacuum− 0.001 to 0.052 water column. The carbon unit should be replaced. Relatively low pumping rate limits the capture zone of 3 pumping wells. An increase in pumping rates would expand the size of the capture zone and might improve effectiveness of the SVE system. Significant VOC contamination persist in 7 of the 9 monitoring wells.

Roux suggested continue quarterly gw monitoring, verify depth and condition of the ventilation wells, collect samples from MW−3 which was previously removed from the sampling program but is located very close to two other wells with significant VOC concentrations. Evaluate methods to optimize SVE and GWET systems. DEC concurred. AZ

4/26/2007 Reviewed monitoring report for the period of July − September 2006, dated December 15, 2006, and received on December 21, 2006, and report for the period of October − December 2006, dated April 11, 2007, and received on April 26, 2007. October − December 2006 Report stated that the SVE system is approaching asymptotic levels. Vacuum levels in four observation wells are low − 0.01 −0.04 , GWET system has low pumping rate which limits the capture zone of of the three extraction wells. Roux stated that increase in pumping rates would expand the size of the capture zone and might also improve the effectiveness of the SVE system. The site has significant VOC concentrations ranging from 2,252 ppb to 71, 110 ppb. Significant increase in concentration was observed in MW−10 from 9,010 to 71,100 of total VOC. In the previous report dated December 21, 2006, Roux recommended investigation and evaluation of the extraction wells conditions, evaluation of the feasibility of improving GWET system and optimization of the SVE system operation. However, these recommendations were not fulfilled. In the report dated April 11, 2007, Roux listed as upcoming tasks evaluation of the conditions of extraction wells, SVE and GWET systems optimization. These tasks should be performed without delay. Pumping rates and vacuum levels in remedial systems must be increased. Performance of the SVE and GWET systems should be improved and systems modified, if necessary. Submitted work plan for the proposed soil sampling is approved. The following e−mail was sent to DDC/ROUX/Greyhawk: I have reviewed monitoring report for the period of October − December 2006, dated April 11, 2006, for this site. Vacuum levels in four observation wells of the SVE system are very low (0.01 −0.04). GWET system has low pumping rate which limits the capture zone of the three extraction wells. Roux stated that increase in pumping rates would expand the size of the capture zone and might also improve the effectiveness of the SVE system. The site has significant VOC concentrations in groundwater (up to 71, 100 ppb of total VOC in well MW−10). Significant increase

in total VOC concentrations was observed in MW−10 (from 9,010 ppb to 71,100 ppb). In the previous report dated December 21, 2006, Roux recommended investigation and evaluation of the extraction wells conditions, evaluation of the feasibility of improving GWET system and optimization of the SVE system operation. However, these recommendations were not fulfilled. In the report dated April 11, 2007, Roux listed as upcoming tasks evaluation of the conditions of extraction wells, SVE and GWET systems optimization. These tasks should be performed without delay. Pumping rates and vacuum levels in remedial systems must be increased. Performance of the SVE and GWET systems should be improved and the systems modified, if necessary. Submitted work plan for the proposed soil sampling is approved. AZ

1−22−2008 Reviewed January − September 2007 Report submitted on November 13, 2007. GWET is ineffective due to the restricted pumping rates. The SVE and GWET systems are not operating efficiently. Sheen was detected in MW−04 and MW−06 in April 2007. Soil investigation was performed in July− August 2007. The highest VOC concentrations in soil were detected in RXSB−04 75,000 ppb at 0 to 2 feet bls. RXSB−01 − 49,400 ppb of total VOC at 23−25 feet bls. MW−06 contained 9,980 ppb of total VOCs, MW−10−5,220 ppb of total VOCs. MW−02 was destroyed. Roux proposed shutting down SVE and GWET systems, implement enhanced bioremediation. Contacted Brian Morrissey. The site requires hydraulic control over migrating groundwater plume. Proposals for a new groundwater treatment system are required ASAP. Brian will get back to me with a timetable. AZ

1−23−2008 Conference call with Brian Morrissey and Andy Leddins. Bioremediation as main remediation strategy is rejected by DEC since the plume must be hydraulically controlled. I requested plume delineation along 29th street and establishing of hydraulic control over the groundwater plume. Roux will install delineation wells within next two weeks, perform high vac test and confirmation studies of DPE system within next three to four weeks. After the studies are completed a DPE system will be installed. Permo OX Plus injection will be performed along Th Street as an IRM simultaneously with constructing a DPE system. Timely quarterly should be submitted for this site. AZ

7−22−2008 Reviewed January − October 2007 through March 2008 Report submitted on April 21, 2008. The quarterly report submittal was significantly delayed. The SVE and GWET systems are not operating efficiently and high level residual soil and groundwater (up to 11,790 ppb of the total VOCs) contamination remains at the site. DEC requested installation of two additional monitoring wells to delineate offsite extent of groundwater contamination in January 2008 but the wells have yet to be installed. DEC requested and Greyhawk/Roux concurred that high vac test and confirmation studies of DPE system should be performed. The test has not been conducted and the DPE system has not been installed.

The remedial progress at the site is unsatisfactory. Quarterly Monitoring Reports should be submitted on time. DPE system should be installed, delineation wells and needed testing performed without delay. A timetable for the above activities should be submitted to DEC within a week. An e−mail describing the above requests was sent to DDC/Greyhawk/Roux/V.B. AZ

7−3−2008 Received an e−mail from Brian Morrissey/site update: 1.The 2 offsite wells (RXMW−01 and RXMW−02) were installed and developed in late June/early July. The well casings and building corners will be mapped by a licensed surveyor on Friday, July 25th. 2.Groundwater levels in on−site and off−site monitoring wells were gauged during the week on July 14th. 3.Groundwater samples were collected during the week on July 14th. We expect to see preliminary results during the first week of August. 4. We reviewed soil data from prior CMs and further evaluated subsurface conditions (contaminant levels in clay/silt areas). 5.We conducted a 2nd round of vacuum testing and vapor sampling on July 9th. 6.ADT installed 10 injection wells in late June/early July. Well development activities were completed during the week on July 7th. 7.PermeOx Plus injections commenced on July 21st (as an interim remedial measure). 8.Soil samples were collected for laboratory analyses during installation of the monitoring wells and injection wells. Samples at intervals with elevated PID readings were also sent for petroleum identification. Upon receipt of the results of the vapor sampling and soil analyses, Greyhawk and Roux Associates will develop the plan for modifying

the existing remedial systems. Due to the priority status of this site, I will contact you at that time to discuss future remedial actions and a timetable. AZ

6−16−2009 I have reviewed a Monitoring Report dated March 19−2009 for the above site for the period of April 2008 through January 2009. According to the report, URS recommended excavating the isolated area of shallow soil contamination around MW−02. Apparently, this excavation has not been performed. In 2007 VOCs were detected in soil shallow zone (0'−2') at concentrations up to 75,000 ppb. The SVE and GWET systems are not operating efficiently. Groundwater and soil contamination remains at the site. Free phase product was detected on January 12, 2008 in RXMW−06 and identified as a mixture of gasoline and No.2 fuel (diesel). One round of bioremediation injection was performed on July 21, 2008. Post−injection monitoring has not been performed. The contamination has migrated off−site in a northerly direction to the other side of 29th Street. However, VOCs were non−detect in two off−site wells (MW−13 and MW−14) installed at DEC request. Roux proposed modification of the SVE system by applying full vacuum to one or two extraction wells and using packers. This proposal is approved. On−site 1,000 gallon emergency generator diesel UST and onsite heating oil tanks should be tested without delay in order to determine a source of contamination at the site. DEC has not received results of the post−injection monitoring. These results should be submitted to DEC without delay. GWET or DPE system modification/installation plans should be submitted to DEC. Remediation recovery system (GWET or DPE) should be capable of capturing the contaminant plume and preventing off−site migration. Working groundwater recovery system should be installed at the site. Additional bioremediation injection could be used only as interim remedial measure. AZ

10−21−2010 The site was discussed at October 19, 2010, meeting with DDC/LIRO. The SVE system has not been modified and currently shut off. 1,000 gal emergency generator tank was not located by Roux. 8,000 heating oil tank should be tested. Shallow excavation should performed as it was discussed at the meeting. LiRo will develop low flow multi well groundwater remedial system. Geoprobe borings will be performed prior to the excavation. I called S. Frank on October 21, 2010, to confirm investigation details. Design report will be submitted in November 2010. AZ

10−25−2010 E−mail from S. Frank/ Liro: Alex, Thanks for your call on the 72nd precinct site status following up our discussion from the quarterly meeting on October 19, 2010. Just to make sure I didn´t miss anything, we discussed the following: 1ˇ You asked that the shallow excavation work near MW−02 that Roux/NYSDEC worked out, should be implemented. I advised you that we had recommended sampling at that location to confirm that contamination is still present. 2ˇ You asked that we implement modifications to the SVE system (i.e., packers and applying full vacuum to 1 or 2 wells) that Roux had recommended.

3ˇ You asked about the status 1,000−gallon diesel tank for the emergency generator. I advised you that Roux reported that they could not find the tank. 4ˇ You requested the status of tank testing for the 8,000 gallon heating oil tank. I found the tank tightness test report from August 2009 and have attached it. AZ

10−4−2010 An e−mail was sent to LiRo/V.Brevdo/F.Ashkan: Dear Steve,

I have reviewed Quarterly and Site Turn−Over Status Report with the proposals dated August 3, 2010. The report provides very detailed information and comprehensive analysis of the site status. According to the report, the SVE/GWET system is down since 2008. Roux conducted packer tests and recommended SVE system modifications. Groundwater contamination appears to have migrated off−site northeast across 29th Street. Roux performed two rounds of PermeOx injection after which VOC concentrations slightly decreased in groundwater. Heavy soil contamination and relatively high dissolved groundwater contamination exist at the site. There are four USTs closed in place.

Based on the above, DEC requires the following:

Actual USTs information should be reconciled with the Petroleum Bulk Storage (PBS) records and changes filed with the PBS section. I suggest that the tanks closed in place should be excavated, utilities and structures permitting. SVE/GWET system should be restarted. SVE portion of the system should be modified. Modifications should be based on the Roux's pilot test results. Hot spot excavation of soil should be performed around wells IP−09 and MW−02. Investigation of the piping associated with the former gasoline UST and the trench drain system should be performed. If additional soil investigation for the purpose of excavation is needed, it should be performed without delay. Additional rounds of in−situ chemical oxidation should be discontinued pending soil excavation and restart of the remedial system. The pump test is approved and should be performed if needed. Wells MW−05 and MW−15 should be added to the monitoring program. SVOC analysis of ground water could be performed, if LiRo considers it necessary. 600 gallon waste oil UST should be located.

A detailed work plan with the implementation schedule should be submitted to DEC no later than in 30 days. AZ

3−1−2011 Remedial Action Plan submitted on Dec. 1, 2010 was reviewed. The following e−mail was sent to S. Frank/ F. Ashkan/ V. Brevdo: Dear Steve,I have reviewed the Remedial Action Plan for the above site. A proposed excavation is approved. The excavation should include area around MW−07. The area of the excavation should be extended north, if feasible, to cover the contaminant plume. Tanks closed in place and associated piping should be excavated. Post excavation samples should be taken. Proposed GWET system should be modified to encompass contamination migrated across 29th Street. Contamination should be remediated on−site and off−site. SVE pilot test is approved. GWET system and SVE system should be developed after the excavation is performed and a monitoring round confirms the exact boundaries of contamination. The Responsible Party and Contractors are responsible for the safe execution of the Work Plan. AZ

3−29−2011 Reviewed quarterly monitoring report dated Dec. 14, 2011. Well RXMW−05 was converted to injection but, nevertheless, sampled. Total VOC concentrations ranged from 73 ppb to 16,213 ppb. The pump test was conducted but on Sept. 2010, and indicated a limited flow capacity. Bioremediation sample results do not indicate a reduction of contaminate concentrations due to the bio−injections that were completed by Roux in July 2008 and September 2009. The results of the packer test were inconclusive. Soil contamination is present along the northern portion of the building and along 2nd St. (north side) extending 8' below the water table. MW−07 exhibit a significant increase in total VOCs. AZ

6−30−2011 Reviewed quarterly monitoring report dated March 1, 2011. Excavation in the vicinity of IP−09 and a former fill port is planned. Installation of SVE wells is scheduled. I contacted S. Frank and requested to repeat GPR test to locate closed in place tanks. GWET is being designed. The site has gross dissolved petroleum contamination (up to 18,634 ppb of total VOCs). This is the LiRo's highest priority site. AZ

10−25−2011 At the meeting with LiRo in−situ chemical oxidation (ISCO) pilot test described in a report dated October 13, 2011, was approved. An ISCO pilot plan will be prepared and submitted to DEC for review. AZ

10−25−2011 The following email was sent to S. Frank/F. Ashkan/V. Brevdo: Steve, You can request a FOIL information for sp.#0907094 and Langan's report related to this spill. The report stated that the source of the contamination at the site is 72nd Precinct. AZ

1−30−2012 Reviewed QMR and in−situ chemical oxidation pilot test work plan dated November 14, 2011. Second GPR survey was scheduled for November 2012. ISCO Pilot Test approved by DEC approved by DEC at October 25, 2011, meeting will be implemented. Two additional monitoring wells will be installed west/northwest of destroyed well MW−02. This area was previously inaccessible

due to the SVE/GWET system trailer. Wells RXMW−02, RXMW−04 and RXMW−05 will be replaced. AZ

11−15−2012 Reviewed a quarterly monitoring report (October 2011− April 2012). Dissolved contaminat concentration increased significantly in two wells MW−07 (from 6518 ppb to 12,930 ppb)and MW−10 (from 1677 ppb to 4973 ppb). Discussed the site with S. Frank.

11−16−2012 An email from S. Frank: Alex, Monitoring wells for the 72nd Pct work were replaced as follows: RXMW−02, replaced by RXMW−02R RXMW−04, replaced by RXMW−04R RXMW−05, replaced by RXMW−05R The wells were replaced in Feb−March 2012. The soil results from the well installations were reported in the previous quarterly report (dated 6−18−12). Groundwater results for the replacement wells are included in the latest quarterly report. AZ

11−16−2012 An email was sent to S. Frank/V. Brevdo/F.Ashkan: Dear Steve,

I have reviewed a quarterly monitoring report (October 2011− April 2012). LiRo completed the first ISCO injection on April 10, 2012. Nevertheless, dissolved contaminant concentrations increased significantly in two wells MW−07 (from 6,518 ppb to 12,930 ppb) and MW−10 (from 1,677 ppb to 4,973 ppb).

It seems that ISCO injections are not effective enough to treat existing offsite contamination. LiRo could proceed with the remaining ISCO injections. However, alternative plans for treatment of the offsite contamination should be developed and submitted to DEC.

Sincerely, Alexander Zhitomirsky

4−3−2013 Reviewed a quarterly monitoring report dated 11−13−2013. Post injection groundwater sampling indicates a reduction in total VOC concentrations in wells with the dissolved contaminant plume. Also, some total VOC spikes in post injection samples were recorded. The following e−mail was sent to S. Frank/V. brevdo/ F. Ashkan:

Dear Steve,

I have reviewed and discussed over the phone with you the above site. LiRo proposed to expand ISCO Pilot Test Program to the precinct side of 29th Street. This proposal is approved. If this remedial strategy is not effective, an alterative remedial strategy should be implemented.

The Responsible Party and Contractors are responsible for the safe execution of the Work Plan.

Sincerely,

Alex Zhitomirsky

10−9−2013 Reviewed Quarterly Monitoring Report dated March 4, 2013. LiRo will perform additional injections following re−evaluation of the calculated quantities of hydrogen peroxide and catalyst. On January 3, 2013, in a Progress Summary Meeting, DEC agreed with LiRo’s recommendation to complete an ISCO Pilot Test Program on the precinct side of 29th Street. AZ

10−18−2013 Reviewed Quarterly Monitoring Report dated June 4, 2013. A Work Plan for ISCO injection is included in the report.

Additional injections offsite (east side of 29th Street) were previously approved by DEC. An ISCO injection bid package has been approved by the City and is pending available NYCDDC funding. AZ

5−20−2014 Reviewed Quarterly Monitoring Report dated October 9, 2013. Additional injections offsite (east side of 29th Street) were previously approved by DEC. An ISCO injection bid package has been approved by the City and is tentatively scheduled. Potential off−site sources include the property of 149 29th Street and 822 4th Avenue, both located directly across (east) of the 72nd Precinct. The total VOC concentrations on site ranged from 7 ppb to 18,056 ppb. The total off−site VOC concentrations in off−site wells ranged from 302 ppb to 18,596 ppb. AZ

11−18−2014 Reviewed Quarterly Monitoring Report dated March 7, 2014 (Sept. 2013− January 2014). Additional injections offsite (east side of 29th Street) were previously approved by DEC. An ISCO injection bid package has been approved by the City. Potential off−site sources include the property of 149 29th Street and 822 4th Avenue, both located directly across (east) of the 72nd Precinct. In December 2013, LiRo collected soil and GW samples and sent them to FMC, as part of the treatability study (Klosur). The total VOC concentrations on site ranged from 11 ppb to 11,056 ppb. The total off−site VOC concentrations in off−site wells ranged from 19 ppb to 12,460 ppb.Free phase product was reported in injection well LIP−02 in January 2014. According to LiRo, there is a possibility that this free phase product could be attributed to the business located at LIP−02 (Address 149 29th Street. It belongs to active beverage distributor with constant truck traffic and trucks parked on sidewalk). AZ

12−24−2014 The following email was sent to S. Frank and V. Brevdo:

Dear Steve,

I have reviewed a Quarterly Monitoring Report and Klosur Injection Work Plan for the above site, received on October 6, 2014. The Work Plan proposed injection of Klosur Persulfate. This Work Plan is approved.

The Responsible Party and its contractors are solely responsible for the safe execution of all invasive work performed at the site, and in particular, are responsible for identifying subsurface utilities and safeguarding the structural integrity of any excavations, buildings, utilities, and other structures both on and off site that may be adversely affected by the work. The Responsible Party and its contractors must obtain any local, state or federal permits or approvals that may be required to perform the work necessary to address this spill. Furthermore, the Responsible Party and its contractors are solely responsible for the implementation of all appropriate health and safety measures during the performance of this work.

Alex Zhitomirsky − Engineering Geologist 2

2−26−2015 Reviewed a monitoring report dated 7/23/2014. The report stated that there is a possibility that an off−site source is present on the east side of 29th Street. LiRo has opened discussions with the 149 29th Street property owner (beverage center)and will attempt to reach an access agreement to complete an investigation within the building in the areas where previous investigation had identified petroleum impacts and a possible tank anomaly. AZ

5−05−2015 Reviewed a monitoring report dated 02/25/2015. The report stated that off−site investigation consisting of the advancement of two soil borings/wells within the 149 29th Street building is on hold due to access restrictions. The Klozur Persulfate Injection Work Plan was approved by NYSDEC, however, implementation is delayed due to NYC DDC budget issues. Five ISCO have been completed. Some total VOC concentrations reported increases. AZ

1−06−2016 Reviewed a monitoring report dated 05/28/2015. The report stated that off−site investigation consisting of the advancement of two soil borings/wells within the 149 29th Street building is on hold due to access restrictions. The Legal representative of this property was contacted in the first quarter of 2015 and stated, he had not reviewed the Investigation Work Plan to date. The Klozur Persulfate Injection first round was completed in April 2015. Five ISCO have been completed. Some total VOC concentrations reported increases. AZ

5−05−2016 Reviewed a monitoring report dated 09/16/2015. The report stated that off−site investigation consisting of the advancement of two soil borings/wells within the 149 29th Street building is on hold due to access restrictions. The Legal representative of this property was contacted in the first quarter of 2015 and stated, he had not reviewed the Investigation Work Plan to date. The Klozur Persulfate Injection first round was completed in April 2015. Four rounds of ISCO are anticipated. Some total VOC concentrations in groundwater reported significant increases. Total VOCs concentrations in groundwater were up to 12,000 ppb. Perdulfate liberated/broke down the VOC sorbed onto the soil particles AZ

4−19−2017 Reviewed a monitoring report dated 09/29/2016. Off−site investigation consisting of the advancement of two soil borings/wells within the 149 29th Street building is on hold due to access restrictions. In June 2016, the 149 29th Street property owner signed an access agreement. LiRo is scheduling a limited boring program. Additional off−site injections utilizing Klozur Persulfate may be initiated following completion of the on−site treatment regime. In May 2016, damaged injection well LIP−05 was replaced. Total VOCs concentrations in groundwater were up to 4,100 ppb. AZ

6−6−2017 Reviewed a monitoring report dated 12/20/2016. On−site Post injection groundwater sampling results (August 2016) indicated the highest VOC concentrations in MW−−06R2 (14,074 ppb). Off−site investigation consisting of the advancement of two soil borings/wells within the 149 29th Street building is on hold due to access restrictions. In June 2016, the 149 29th Street property owner signed an access agreement. LiRo is scheduling a limited boring program. Additional off−site injections utilizing Klozur Persulfate may be initiated following completion of the on−site treatment regime. AZ

NYSDEC FALL 1998 MTBE SURVEY INFORMATION FOR 9515879

Maximum MTBE concentration: 35000.0 PPB
Current MTBE concentration: 35000.0 PPB
BTEX offsite: No

Source of MTBE

Steel Underground Storage Tank	X
Fiberglass Underground Tank	-
Aboveground Storage Tank	-
Piping	X
Source not identified	-
Other source	-

Number of private drinking water wells impacted: 0
Number of public water supply wells impacted: 0
Number of private drinking water wells impacted: 0
Number of replacement wells drilled: 0
Number of water main extensions: 0
Number of water main hookups: 0
Number of residences provided w/ bottled water: 0
Number of people affected: 0

Indoor Air Impacts : No
Aquifer Impacts : No

Ongoing remediation: Yes

Monitoring Frequency
Monthly - Quarterly - Semi-annual - Annual - Other -

Remedial Action used
No Action -

Groundwater		Soil	
Pump and Treat	-	Soil Vapor extraction	-
Air sparging	-	Excavation and disposal	-
Bioreactor	-	Bioremediation	-
Natural attenuation	-	Low temp thermal desorption	-
Oxygen injection	-	Oxygen injection	-
Biosparging	-	Other	-
Dual phase extraction	- X		
Other	-		

Under investigation: No
Dept. of Health involvement: No

Dept. of Health Remarks: No remarks given for this spill

General Remarks: No remarks given for this spill

THE FOLLOWING ACTIVE SPILLS FOR THIS CATEGORY WERE REPORTED BETWEEN 1/8 MILE AND 1/2 MILE SEARCH RADIUS FROM THE SUBJECT ADDRESS. THESE SPILLS WERE REPORTED TO BE LESS THAN 100 UNITS IN QUANTITY AND CAUSED BY: EQUIPMENT FAILURE, HUMAN ERROR, TANK OVERFILL, DELIBERATE SPILL, TRAFFIC ACCIDENT, HOUSEKEEPING, ABANDONED DRUM, VANDALISM, OR STORMS. THESE SPILLS ARE NEITHER MAPPED NOR PROFILED IN THIS REPORT.

FACILITY ID	FACILITY NAME	STREET	CITY
9502298	29TH ST & 3RD AVE	29TH ST/3RD AVE	BROOKLYN
1704224	SOIL	27TH ST AND 3RD AVE	BROOKLYN
1506140	FORMER GAS STATION/CURRENT AUTO REPAI	4013 4TH AVE	BROOKLYN
1510901	GOWANAS SUB STATION	27TH STREET AND 3RD AVE	BROOKLYN
1215144	GOWANIS SUBSTATION	27TH STREET / 3 RD AVE	BROOKLYN
0012529	GOWANUS SUBSTATION CP#2	27TH STREET & 3RD AVENUE	BROOKLYN
1207787	NY SAND AND STONE	25TH ST AND GOWANUS EXPRESSWAY	BROOKLYN



CLOSED STATUS TANK FAILURES IDENTIFIED WITHIN 1/2 MILE SEARCH RADIUS

PLEASE NOTE: * Compass directions can vary substantially for sites located very close to the subject property address.

Map Identification Number 52 **990 THIRD AVE** **Spill Number: 9510315** **Close Date: 02/15/2006**
990 THIRD AVE BROOKLYN, NY TT−Id: 520A−0043−461

MAP LOCATION INFORMATION
Site location mapped by: PARCEL MAPPING (1)
Approximate distance from property: 218 feet to the SW

ADDRESS CHANGE INFORMATION
Revised street: 990 3RD AVE
Revised zip code: 11232

Source of Spill: COMMERCIAL/INDUSTRIAL Spiller: PETER DAVIDSON − DAVIDSON PIPE SUPPLY Spiller Phone: (718) 439−6300
Notifier Type: Local Agency Notifier Name: DAN MARZANO Notifier Phone: (516) 221−7500
Caller Name: AL GULUM Caller Agency: SOIL MECHANICS ENVIROMENT Caller Phone: (516) 221−7500
DEC Investigator: JCGRATHW Contact for more spill info: AL GULUM Contact Person Phone: (516) 221−7500

Category: Known or probable release, where, without action, there is a potential for a fire/explosion hazard (indoors or outdoors), contamination of drinking water supplies, or significant release to surface waters.
Class: Willing RP − DEC Field Response − Corrective Action Initiated, Taken Over, or Completed by RP or Other Agency

Spill Date	Date Cleanup Ceased	Cause of Spill	Meets Cleanup Standards	Penalty Recommended
11/16/1995		TANK FAILURE	NO	NO

Material Spilled	Material Class	Quantity Spilled	Units	Quantity Recovered	Units	Resource(s) Affected
#2 FUEL OIL	PETROLEUM	0	GALLONS	0	GALLONS	SOIL

Caller Remarks:

COMPLAINANTS COMPANY WAS CONTRACTED TO REMOVED THREE TANKS OUT OF THE GROUND AND TWO TANKS WERE DISCOVERED TO HAVE BEEN LEAKING FOR AN UNDETERMINED AMOUNT OF TIME,BOTH TANKS HELD 4,000 GALS − TANKS HAVE BEEN REMOVED FROM THE GROUND AND CLEAN UP WILL BEGIN TOMORROW

DEC Investigator Remarks:

8/15/05 − Haggerty − spoke with Kathy from Soil Mechanics (516)−221−7500 on 7/15/05. She is trying to locate the file and will call back when and if she does. All other contact info is outdated.

−−−−requires additional info, site visit

11/22/05, SA: No PBS record found. Can not find the property records in the property shark. Address found on google. Talked to Kathy, she told me that as far she remember this spill has been closed by DEC. She will fax me a copy if found.

12/19/2005: No record found in remediation database. Spill remains open. Need to find the owner. (Sadique)

01/04/2006: As per property shark present owner is Costco Wholesale Corp. The property have multiple alternate address. (Sadique)

02/15/06 − DEC lead changed to Grathwol. Performed site visit. Davidson Pipe Supply is no longer at this address. Tenant spoke to me on the phone and gave me permission to inspect the basement of his new business. No oil fumes, basement refinished. Business is on gas heat. New slab floor, no oil stains on walls or floor. Floor drain had water in it, no oil product or sheen. New business: K.C. Products, Ltd. (Kitchen counters, moulding, etc.)

Map Identification Number 53 **341 39TH ST** **Spill Number: 9200366** **Close Date: 04/10/1992**
341 39TH ST SUNSET PARK, NY TT−Id: 520A−0041−161

MAP LOCATION INFORMATION
Site location mapped by: PARCEL MAPPING (1)
Approximate distance from property: 662 feet to the S

ADDRESS CHANGE INFORMATION
Revised street: NO CHANGE
Revised zip code: NO CHANGE

Source of Spill:	COMMERCIAL/INDUSTRIAL	Spiller:	JERRY	Spiller Phone:	(718) 788−1155
Notifier Type:	Other	Notifier Name:		Notifier Phone:	
Caller Name:	B CAREY	Caller Agency:	CASTLE	Caller Phone:	(212) 823−8800
DEC Investigator:	O'DOWD	Contact for more spill info:		Contact Person Phone:	

Category: Known petroleum or hazardous material release with minimal potential for fire/explosion (indoors or outdoors), drinking water contamination, or releases to surface waters.
Class: Willing RP − DEC Field Response − Corrective Action Initiated, Taken Over, or Completed by RP or Other Agency

Spill Date	Date Cleanup Ceased	Cause of Spill	PBS # Involved	Meets Cleanup Standards	Penalty Recommended
04/09/1992	04/10/1992	TANK FAILURE	2−320617	UNKNOWN	NO

Material Spilled	Material Class	Quantity Spilled	Units	Quantity Recovered	Units	Resource(s) Affected
#6 FUEL OIL	PETROLEUM	300.00	GALLONS	0.00	GALLONS	SOIL

TANK TEST INFORMATION

Tank Number	Tank Size	Tank Test Method	Leak Rate	Gross Leak or Failure
		Unknown	0.00	UNKNOWN

Caller Remarks:

PETRO TANK CLEANERS TO PUMP & CLEAN

DEC Investigator Remarks: NO DEC INVESTIGATOR REMARKS GIVEN FOR THIS SPILL.

Map Identification Number 54 **72 PRECINCT NYPD −DDC** **Spill Number: 9514143** **Close Date: 10/31/2003**
830 4TH AVENUE BROOKLYN, NY TT−Id: 520A−0041−765

MAP LOCATION INFORMATION
Site location mapped by: PARCEL MAPPING (1)
Approximate distance from property: 891 feet to the ENE

ADDRESS CHANGE INFORMATION
Revised street: NO CHANGE
Revised zip code: NO CHANGE

Source of Spill: INSTITUTIONAL, EDUC, GOV, OTHER
Notifier Type: Responsible Party
Caller Name: MIKE ENGLISH
DEC Investigator: JMKRIMGO
Spiller: NYC
Notifier Name: CONTRACTOR
Caller Agency: NYC DGS
Contact for more spill info:
Spiller Phone:
Notifier Phone:
Caller Phone: (718) 786−3838
Contact Person Phone:

Category: Known or probable release, where, without action, there is a potential for a fire/explosion hazard (indoors or outdoors), contamination of drinking water supplies, or significant release to surface waters.
Class: Willing RP − DEC Field Response − Corrective Action Initiated, Taken Over, or Completed by RP or Other Agency

Spill Date	Date Cleanup Ceased	Cause of Spill	Meets Cleanup Standards	Penalty Recommended
02/05/1996		TANK FAILURE	NO	NO

Material Spilled	Material Class	Quantity Spilled	Units	Quantity Recovered	Units	Resource(s) Affected
GASOLINE	PETROLEUM	0	GALLONS	0	GALLONS	SOIL

Caller Remarks:

gasoline odor in soil after tanks were removed. Same as spill # 9514143.

DEC Investigator Remarks:

Prior to Sept, 2004 data translation this spill Lead_DEC Field was KRIMGOLD

Map Identification Number 55 **72 PRECINCT NYPD −DDC** **Spill Number: 9502759** **Close Date: 01/10/2005**
830 4TH AVENUE BROOKLYN, NY TT−Id: 520A−0041−618

MAP LOCATION INFORMATION
Site location mapped by: PARCEL MAPPING (1)
Approximate distance from property: 891 feet to the ENE

ADDRESS CHANGE INFORMATION
Revised street: NO CHANGE
Revised zip code: NO CHANGE

Source of Spill:	INSTITUTIONAL, EDUC, GOV, OTHER	Spiller:	SAME	Spiller Phone:	
Notifier Type:	DEC	Notifier Name:		Notifier Phone:	
Caller Name:	DAN WEISSMAN	Caller Agency:	NYSDEC	Caller Phone:	(718) 482−4933
DEC Investigator:	ADZHITOM	Contact for more spill info:		Contact Person Phone:	

Category: Known or probable release, where, without action, there is a potential for a fire/explosion hazard (indoors or outdoors), contamination of drinking water supplies, or significant release to surface waters.
Class: Willing RP − DEC Field Response − Corrective Action Initiated, Taken Over, or Completed by RP or Other Agency

Spill Date	Date Cleanup Ceased	Cause of Spill	Meets Cleanup Standards	Penalty Recommended
06/01/1995		TANK FAILURE	NO	NO

Material Spilled	Material Class	Quantity Spilled	Units	Quantity Recovered	Units	Resource(s) Affected
GASOLINE	PETROLEUM	−1.00	GALLONS	0.00	GALLONS	SOIL

Caller Remarks:

WATER FOUND IN TANK − POSSIBLE LEAK − TO BE REPAIRED 6/5/95. Also see spill #s 9514143 and 9604636.

DEC Investigator Remarks:

Prior to Sept, 2004 data translation this spill Lead_DEC Field was ZHITOMIRSKY TRANSFERRED FROM Y.KRIMGOLD. This spill is referred to spill # 9515879 and is closed today by II (01/10/05).

Map Identification Number 56 **SPILL NUMBER 9803014** **Spill Number: 9803014** **Close Date: 03/03/2003**
357 40TH ST BROOKLYN, NY TT−Id: 520A−0042−149

MAP LOCATION INFORMATION
Site location mapped by: PARCEL MAPPING (1)
Approximate distance from property: 962 feet to the S

ADDRESS CHANGE INFORMATION
Revised street: NO CHANGE
Revised zip code: NO CHANGE

Source of Spill:	INSTITUTIONAL, EDUC, GOV, OTHER	Spiller:	ANNA ALIMONDA	Spiller Phone:	(718) 768−2240
Notifier Type:	Other	Notifier Name:		Notifier Phone:	
Caller Name:	DOROTHY FENYO	Caller Agency:	PROTEST TANK	Caller Phone:	(516) 321−4670
DEC Investigator:	TOMASELLO	Contact for more spill info:	ANNA ALIMONDA	Contact Person Phone:	(718) 768−2240

Category: Known petroleum or hazardous material release with minimal potential for fire/explosion (indoors or outdoors), drinking water contamination, or releases to surface waters.
Class: Willing RP − DEC Field Response − Corrective Action Initiated, Taken Over, or Completed by RP or Other Agency

Spill Date	Date Cleanup Ceased	Cause of Spill	Meets Cleanup Standards	Penalty Recommended
06/01/1998		TANK FAILURE	NO	NO

Material Spilled	Material Class	Quantity Spilled	Units	Quantity Recovered	Units	Resource(s) Affected
#2 FUEL OIL	PETROLEUM	0	GALLONS	0	GALLONS	SOIL

Caller Remarks:

tank failure.

DEC Investigator Remarks: NO DEC INVESTIGATOR REMARKS GIVEN FOR THIS SPILL.

Map Identification Number 57 **971−975 4TH AVE.** **Spill Number: 9207015** **Close Date: 07/13/2006**
971 4TH AVE BROOKLYN, NY TT−Id: 520A−0046−784

MAP LOCATION INFORMATION
Site location mapped by: PARCEL MAPPING (1)
Approximate distance from property: 1085 feet to the SE

ADDRESS CHANGE INFORMATION
Revised street: NO CHANGE
Revised zip code: NO CHANGE

Source of Spill:	GASOLINE STATION OR PBS FACILITY	Spiller:	SCA	Spiller Phone:	
Notifier Type:	Other	Notifier Name:		Notifier Phone:	
Caller Name:	JULIE GESSLER	Caller Agency:	NYC SCHOOL CONSTRUCTION	Caller Phone:	(718) 472−8307
DEC Investigator:	JAQUINN	Contact for more spill info:		Contact Person Phone:	

Category: Known release which created a fire/explosion hazards (inside or outdoors), drinking water supply contamination, or significant releases to surface waters.
Class: Willing RP − DEC Field Response − Corrective Action Initiated, Taken Over, or Completed by RP or Other Agency

Spill Date	Date Cleanup Ceased	Cause of Spill	Meets Cleanup Standards	Penalty Recommended
09/17/1992		TANK FAILURE	NO	NO

Material Spilled	Material Class	Quantity Spilled	Units	Quantity Recovered	Units	Resource(s) Affected
GASOLINE	PETROLEUM	−1.00	POUNDS	0.00	POUNDS	GROUNDWATER

Caller Remarks:

SUSPECT ABOUT 35 YRS OLD GASOLINE TANKS AT SITE RANDY AUSTIN IS AWARE OF SITE.

DEC Investigator Remarks:

Prior to Sept, 2004 data translation this spill Lead_DEC Field was ROMMEL C 3/11/03 − SAMUEL− File available in active unassigned spill files.

04/12/04

TRANSFERRD FROM ODOWD TO ROMMEL.

1/10/2006 − Haggerty − Leigh Gutterman from NYC School Construction (718−472−8502) is locating necessary reports. She is requesting another week to find them

7/13/2006 − Haggerty − Leigh Gutterman from NYC School Construction mailed closure report on June 7, 2006. The report essentially is the original from 13 years ago. NYC School Construction included new groundwater samples (March 2006) to hopefully provide proof the site has been remediated. In 1993, 44 UST’s were removed along with 15,000 cubic yards of petroleum contaminated soil which were properly disposed of. Due to the N,R subway running underneath 4th Avenue to the west of the property, excavation was restricted. All accessible soil was excavated. Post−excavation soil samples contain VOC’s and SVOC’s above TAGM mostly in the area adjacent to 4th Avenue. However, the time passed since the soil samples were taken as well as the fact that the recent groundwater samples are below TAGM, DEC has decided to close the spill.

Map Identification Number 58 **GREENWOOD CEMETERY** **Spill Number: 9413808** **Close Date: 11/16/2005**
921 4TH AVENUE BROOKLYN, NY 11232−2317 TT−Id: 520A−0046−458

MAP LOCATION INFORMATION
Site location mapped by: PARCEL MAPPING − LARGE SITE
Approximate distance from property: 1088 feet to the ESE

ADDRESS CHANGE INFORMATION
Revised street: GREENWOOD CEMETERY
Revised zip code: 11232

Source of Spill:	COMMERCIAL/INDUSTRIAL	Spiller:	SAME	Spiller Phone:	
Notifier Type:	Local Agency	Notifier Name:		Notifier Phone:	
Caller Name:	MURALI SAGAR	Caller Agency:	TONE TANK− PUMP	Caller Phone:	(718) 331−5003
DEC Investigator:	JEDURNIN	Contact for more spill info:	NICHOLAS VISLOCKY	Contact Person Phone:	

Category: Known petroleum or hazardous material release with minimal potential for fire/explosion (indoors or outdoors), drinking water contamination, or releases to surface waters.
Class: Willing RP − No DEC Field Response − Corrective Action Initiated or Completed by RP or Other Agency

Spill Date	Date Cleanup Ceased	Cause of Spill	Meets Cleanup Standards	Penalty Recommended
01/17/1995		TANK FAILURE	NO	NO

Material Spilled	Material Class	Quantity Spilled	Units	Quantity Recovered	Units	Resource(s) Affected
GASOLINE	PETROLEUM	−1.00	POUNDS	0.00	POUNDS	SOIL

Caller Remarks:

CONTAMINATION FOUND WHEN REMOVING TANKS ABOVE TANKS. 3 550 GAL TANKS

DEC Investigator Remarks:

November 16, 2005, Durnin: On about January 17, 1995, the Greenwood Cemetery removed 3 existing 550 gallon & 1 existing 4000 gallon motor fuel storage tanks & related pumps. They were replaced with 1 new 1000 gallon & 1 new 4000 gallon motor fuel storage tanks and 2 new BSA approved pumps on a concrete island with related piping and controls. Both tanks are Double−Walled Fiberglass. The 1000 gallon tank is for diesel. Nicholas Vislocky obtained a permit to do this work on July 25, 1994. Based on this information and that less than a liter of petroleum was apparently spilled, this spill is closed.

Map Identification Number 59 **OHANNA APARTMENT BUILDING** **Spill Number: 0514696** **Close Date: 07/26/2006**
4420 3RD AVE BROOKLYN, NY 11220 TT−Id: 520A−0046−459

MAP LOCATION INFORMATION
Site location mapped by: PARCEL MAPPING (1)
Approximate distance from property: 1169 feet to the SSW

ADDRESS CHANGE INFORMATION
Revised street: NO CHANGE
Revised zip code: NO CHANGE

Source of Spill: PRIVATE DWELLING
Notifier Type: Other
Caller Name: CHRIS PAULSEN
DEC Investigator: rvketani

Spiller: ALICE OHANNA − OHANNA HOME
Notifier Name: CHRIS PAULSEN
Caller Agency: EDWARD T MINER FUEL
Contact for more spill info: ALICE OHANNA

Spiller Phone: (718) 851−1328
Notifier Phone: (718) 439−5066
Caller Phone: (718) 439−5066
Contact Person Phone: (718) 851−1328

Spill Date	Date Cleanup Ceased	Cause of Spill	Meets Cleanup Standards	Penalty Recommended
03/22/2006		TANK FAILURE	NO	NO

Material Spilled	Material Class	Quantity Spilled	Units	Quantity Recovered	Units	Resource(s) Affected
#2 FUEL OIL	PETROLEUM	300.00	GALLONS	0.00	GALLONS	SOIL

Caller Remarks:

oil company deleivered fuel here two days ago and then customer called last night abnd said they were out of fuel: cross over split:

DEC Investigator Remarks:

3/24/06 − Raphael Ketani. I finally made contact with someone at the super's phone at (718) 851−1328. I had been trying since yesterday. Maria, a maintenance worker there, answered and said that Ms. Ohanna wasn't in, but would be back in the afternoon. I asked her if there were any odors in the building and she said she didn't smell anything. I asked her about the oil spill and she said she wasn't aware of any oil spill or any problems with the heat. I asked Maria where I can send a letter that would reach Ms. Ohanna. She said to send it to P.O. Box 200289, Brooklyn, 11220. I told her that I will make a site visit at 2PM and that I wanted access to the basement. She said that she will let Ms. Ohanna know.

I made the site visit. The odors were very strong (22 ppm) in the area of the twin 275 gallon tanks. However, there was only a slight indication that anything had ever spilled due to the absorbent sand on the floor below the front of the tanks. Ms. Ohana said that the service guy from Edward T. Miner Fuel Co. had stepped on a valve to one of the tanks and broke it. Later, I spoke to Mr. Chris Paulsen of the E.T. Miner Fuel Co. He said that there had been a leak from a broken cross over pipe and his crew had been over to repair it. He added that two days before, the tanks had held a large quantity of oil, but later they were dry. He suspected a 300 gal. loss.

4/24/06 − Raphael Ketani. I contacted Ms. Ohanna. I asked her what was the status of the cleanup. She said that her husband

cleaned up all of the absorbent material and there is no odor. I told her I wanted to check and see for myself. She said that would be alright and she will call me with a date and time this week that would be good for her for a site visit.

5/17/06 − Raphael Ketani. I called Ms. Ohana and made an appointment for a site visit on 5/22 at 10:30AM.

5/22/06 − Raphael Ketani. I made a site visit at 10:15AM today. Ms. Ohana showed me that the oil company had come to her basement, cleaned up the spent Speedi Dri and had cemented over the floor under and around the tanks. I still detected 3900 ppb of volatiles with the PID. I told her that, to start, at least several soil borings and soil samplings have to be done around the tanks − and then maybe bioremediation. She said she has no money to do the work. I explained to her to contact either the oil company's or her own insurance to possibly get them to hire someone. She said she will try.

5/23/06 − Raphael Ketani. I received a call from Ms. Ohana. She said that she had all of the oil system piping replaced because her new oil company told her that E.T. Miner Fuel didn't do the job right and that the oil was still leaking out. She asked me to take a look at the pipes and close the case. She said she has no money to do the borings. I told her that the issue wasn't the pipes, but the estimated 300 gals. of oil that leaked into the ground below the tanks. I asked her for the phone number of E.T. Miner Fuel (718) 439−5066 and spoke to Karen at Miner Fuel. She passed me to Christopher of Miner Fuel. He explained that he tried to work with her, but she didn't want to pay for an investigation and remediation.

5/24/06 − Raphael Ketani. I called Ms. Ohana and talked to her about having one soil sample taken above the water table, instead of a series of borings and samples. I told her the sample needs to be taken to find out if her oil spill reached the water table. I gave her a list of contractors over the phone without prefering anyone. She said she was willing to do this and that she will get back to me when she finds a contractor.

5/25/06 − Raphael Ketani. I received a message from Ms. Ohana and returned her call. She said she contacted an environmental company from the list I had given her regarding doing one soil boring and taking one soil sample. She said they wanted $3000. She said she doesn't have that kind of money and that I am driving her out of business. She claimed she may have to take out a loan and she needs the money to fix up her building. She asked that I come to her building one more time with the PID. She said I will not find any odors now as she and her husband have used ammonia and the deoderant powder and have cleaned everything up. I tried to explain to her, though she didn't seem to grasp the idea, that the issue is oil in the ground, not vapors. I told her I still needed one soil sample and to call Eastmond & Son who, I told her, were willing to give her a good price. I asked her whether she will call Eastmond, but she didn't respond to my question. She asked whether she can have her husband do the drilling and take the sample themselves to a laboratory. I told her that wouldn't be satisfactory as it has to be a sample taken with clean sampling equipment. I told her to call Eastmond, but she seemed to be more agitated. With that, she hung up the phone.

5/26/06 − Raphael Ketani. I sent a letter to Ms. Ohana explaining what she needs to do as the next step in the spill investigation and that the state will do the work if she doesn't and back bill her.

6/5/06 − Raphael Ketani. Received a call from Dennis Femia of NYC HPD (718) 802−4506. He asked what the situation in the building's basement was and what happened with the oil. I told him and he said Ms. Ohana takes his Section 8 clients so he will try to help her.

I spoke to Mr. Mungra of Eastmond after this. He said he will do one boring tomorrow in her basement. He will go down 4 feet and take a sample. If it's clean he'll stop if it's dirty he'll try at 6 feet down and then maybe 8 feet.

7/5/06 − Raphael Ketani. I left a message for Isaac of Eastmond (718) 378−3000 to call me regarding the results of the soil boring.

7/18/06 − Raphael Ketani. I spoke to Isaac of Eastmond. He said that he has the soil sample analytical results. He said he will FAC them to me.

7/20/06 − Raphael Ketani. I tried calling Isaac, but could only leave a message on his cell phone (646) 879−6703.

7/26/06 − Raphael Ketani. I received a FAX today from Isaac of Eastmond with the analytical results for the one soil boring that was taken. There were no VOC hits, and the SVOC hits were either below TAGM or just slightly above it. Based upon this document and the documents in the record, I am closing this case.

8/17/06 − Raphael Ketani. Ms. Ohanna called up to inquire as to whether the spill case was closed. I told her it was. She asked for a DEC letter stating that the spill case is closed. I sent her one today.

Map Identification Number 60 **GOWANUS TURBINE SITE** **Spill Number: 9705001** **Close Date: 03/21/2002**
29TH STREET & 2ND AVENUE BROOKLYN, NY TT−Id: 520A−0051−276
29TH STREET & SECOND AVE

MAP LOCATION INFORMATION
Site location mapped by: PARCEL MAPPING − LARGE SITE
Approximate distance from property: 1630 feet to the NNE

ADDRESS CHANGE INFORMATION
Revised street: 29TH STREET
Revised zip code: 11232

Source of Spill:	COMMERCIAL VEHICLE	Spiller:	SCHAVONE − GOWANUS TURBINE SITE	Spiller Phone:	
Notifier Type:	Responsible Party	Notifier Name:	SCHAVONE	Notifier Phone:	
Caller Name:	MIKE CEASER	Caller Agency:	CON ED	Caller Phone:	(212) 580−6763
DEC Investigator:	CAENGELH	Contact for more spill info:	SCHAVONE	Contact Person Phone:	

Category: Known petroleum or hazardous material release with minimal potential for fire/explosion (indoors or outdoors), drinking water contamination, or releases to surface waters.
Class: Willing RP − No DEC Field Response − Corrective Action Initiated or Completed by RP or Other Agency

Spill Date	Date Cleanup Ceased	Cause of Spill	Meets Cleanup Standards	Penalty Recommended
07/25/1997		TANK FAILURE	NO	NO

Material Spilled	Material Class	Quantity Spilled	Units	Quantity Recovered	Units	Resource(s) Affected
DIESEL	PETROLEUM	5.00	GALLONS	5.00	GALLONS	SOIL

Caller Remarks:

LEAKING TANK IN VEHICLE − SPILL ON PAVEMENT BEING CLEANED UP

DEC Investigator Remarks:

Prior to Sept, 2004 data translation this spill Lead_DEC Field was ENGELHARDT 3/2/02: Information submitted by Orion Power New York indicate that this was a one−time release from a Con Ed vehicle onto blacktop. The vehicle was repaired and the spill cleaned up. (JHO)

Map Identification Number 61 **25TH ST − 4TH AVE SUB−STA** **Spill Number: 9505109** **Close Date: 08/11/1995**
25TH ST − 4TH AVE SUB−STA BROOKLYN, NY TT−Id: 520A−0048−371

MAP LOCATION INFORMATION
Site location mapped by: ADDRESS MATCHING
Approximate distance from property: 1976 feet to the ENE

ADDRESS CHANGE INFORMATION
Revised street: 25TH ST / 4TH AVE
Revised zip code: NO CHANGE

Source of Spill:	COMMERCIAL/INDUSTRIAL	Spiller:	unknown	Spiller Phone:	
Notifier Type:	Citizen	Notifier Name:		Notifier Phone:	
Caller Name:	FRED WILDMAN	Caller Agency:	CIVILIAN	Caller Phone:	(212) 416−8259
DEC Investigator:	TOMASELLO	Contact for more spill info:		Contact Person Phone:	

Category: Known petroleum or hazardous material release with minimal potential for fire/explosion (indoors or outdoors), drinking water contamination, or releases to surface waters.
Class: Willing RP − DEC Field Response − Corrective Action Initiated, Taken Over, or Completed by RP or Other Agency

Spill Date	Date Cleanup Ceased	Cause of Spill	Meets Cleanup Standards	Penalty Recommended
02/01/1995		TANK FAILURE	NO	NO

Material Spilled	Material Class	Quantity Spilled	Units	Quantity Recovered	Units	Resource(s) Affected
#2 FUEL OIL	PETROLEUM	5.00	GALLONS	0.00	GALLONS	SOIL

Caller Remarks:

BEEN LEAKING LAST 5−6 MONTHS − PEOPLE FROM SUBWAY CLEAN−UP PERIODICALLY − BELIEVED TO BE COMING FROM SERVICE STATION OVERHEAD.

DEC Investigator Remarks:

refer to 9305122.

Map Identification Number 62 **SPILL NUMBER 0300252** **Spill Number: 0300252** **Close Date: 04/08/2003**
160 22ND ST BROOKLYN, NY TT−Id: 520A−0048−373

MAP LOCATION INFORMATION
Site location mapped by: PARCEL MAPPING (1)
Approximate distance from property: 2587 feet to the NE

ADDRESS CHANGE INFORMATION
Revised street: NO CHANGE
Revised zip code: NO CHANGE

Source of Spill:	PRIVATE DWELLING	Spiller:	KENNY − EMPIRE STATE FUEL	Spiller Phone:	(718) 627−5107
Notifier Type:	Responsible Party	Notifier Name:		Notifier Phone:	
Caller Name:	RENE LEWIS	Caller Agency:	A L EASTMAN & SON	Caller Phone:	(718) 378−7000
DEC Investigator:	JMKRIMGO	Contact for more spill info:	CALLER	Contact Person Phone:	

Category: Known petroleum or hazardous material release with minimal potential for fire/explosion (indoors or outdoors), drinking water contamination, or releases to surface waters.
Class: Willing RP − DEC Field Response − Corrective Action Initiated, Taken Over, or Completed by RP or Other Agency

Spill Date	Date Cleanup Ceased	Cause of Spill	Meets Cleanup Standards	Penalty Recommended
04/07/2003		TANK FAILURE	NO	NO

Material Spilled	Material Class	Quantity Spilled	Units	Quantity Recovered	Units	Resource(s) Affected
#2 FUEL OIL	PETROLEUM	50.00	GALLONS	0.00	GALLONS	SOIL

Caller Remarks:

caller reports tank failed and spilled to concrete. some entered drain area. tank being emptied.

DEC Investigator Remarks:

Prior to Sept, 2004 data translation this spill Lead_DEC Field was KRIMGOLD Called Rene Lewis from A.S. Eastman, who confirmed that spill was

cleaned−up by them. Clean−up require the use of 3 bags of

absorbent which was taken away for disposal. manifest Faxed.

No soil was impacted. The NYC−DEP was informed about the sewer

which was impacted. They responded.

Called Kenny from Empire State Fuel, who confirmed that clean−up is completed.

Discussed with Jake, who visited this site on OFF−HOURS, and he recommends closure.

E.R.



CLOSED STATUS TANK TEST FAILURES IDENTIFIED WITHIN 1/2 MILE SEARCH RADIUS

PLEASE NOTE: * Compass directions can vary substantially for sites located very close to the subject property address.

Map Identification Number 63 **COMADORE MANUFAC** **Spill Number: 0713359** **Close Date: 09/08/2008**
3913 2ND AVE BROOKLYN, NY TT−Id: 520A−0215−881

MAP LOCATION INFORMATION
Site location mapped by: PARCEL MAPPING (1)
Approximate distance from property: 171 feet to the SW*

ADDRESS CHANGE INFORMATION
Revised street: NO CHANGE
Revised zip code: NO CHANGE

Source of Spill:	COMMERCIAL/INDUSTRIAL	Spiller:	HARRY GELB − COMADORE MANUFAC	Spiller Phone:	
Notifier Type:	Tank Tester	Notifier Name:		Notifier Phone:	
Caller Name:		Caller Agency:		Caller Phone:	
DEC Investigator:	bkfalvey	Contact for more spill info:	HARRY GELB	Contact Person Phone:	(718) 788−2600

Category: Known petroleum or hazardous material release with minimal potential for fire/explosion (indoors or outdoors), drinking water contamination, or releases to surface waters.
Class: Willing RP − No DEC Field Response − Corrective Action Initiated or Completed by RP or Other Agency

Spill Date	Date Cleanup Ceased	Cause of Spill	Meets Cleanup Standards	Penalty Recommended
03/18/2008		TANK TEST FAILURE	NO	NO

Material Spilled	Material Class	Quantity Spilled	Units	Quantity Recovered	Units	Resource(s) Affected
#2 FUEL OIL	PETROLEUM	0	GALLONS	0	GALLONS	SOIL

TANK TEST INFORMATION

Tank Number	Tank Size	Tank Test Method	Leak Rate	Gross Leak or Failure
	5000	Horner EZ Check I or II	0.00	UNKNOWN

Caller Remarks: NO REMARKS GIVEN FOR THIS SPILL

DEC Investigator Remarks:

4/1/08 bf: Called Harry Gelb (718)788−2600. He is not sure of why tank failed. he believes it may have been caused when the driveway was repaved. I confirmed mailing contact and address. Mr. Damast is owner of the building. Told him he can register both tanks for 2−608583 and 2−608582 under one registration since they are on same property. Address for site location for 2−608582 is incorrect and is the mailing address. I told him this needs to be corrected. Sent ttf letter to: Abraham Damast 3913 2nd Ave. Realty LLC 4312 2nd Avenue Brooklyn, NY 11232

09/05/08−Hiralkumar Patel. received call from Isaac from Eastmond. he mentioned that they did isolation test and found tank, fill line and supply/return lines tight. they found problem in vent pipe. asked Isaac to submit isolation test result.

9/8/2008 Isaac submitted a writeup listing the work done and there was no contamination found. Tank was closed in place. See attached eDocs report.

Map Identification Number 64 **GENERAL SERVICES OF FEDS** **Spill Number: 9908767** **Close Date: 06/10/2008**
850 3RD AVENUE (29TH ST AND 3RD AVE) BROOKLYN, NY 11232 TT−Id: 520A−0042−433
850 3RD AVENUE

MAP LOCATION INFORMATION
Site location mapped by: PARCEL MAPPING (1)
Approximate distance from property: 407 feet to the NE

ADDRESS CHANGE INFORMATION
Revised street: 850 3RD AVE
Revised zip code: UNKNOWN

Source of Spill: NON−MAJOR FACILITY (>1100 GAL) Spiller: JOHN HARRIS − GENERAL SERVICES ADMIN. Spiller Phone: (718) 965−5147
Notifier Type: Tank Tester Notifier Name: Notifier Phone:
Caller Name: STEVE BRAUN Caller Agency: AR FUELS Caller Phone: (718) 444−3400
DEC Investigator: SFRAHMAN Contact for more spill info: STEVE FERMAN Contact Person Phone: (718) 340−5268

Category: Known petroleum or hazardous material release with minimal potential for fire/explosion (indoors or outdoors), drinking water contamination, or releases to surface waters.
Class: Willing RP − No DEC Field Response − Corrective Action Initiated or Completed by RP or Other Agency

Spill Date	Date Cleanup Ceased	Cause of Spill	Meets Cleanup Standards	Penalty Recommended
10/19/1999		TANK TEST FAILURE	NO	NO

Material Spilled	Material Class	Quantity Spilled	Units	Quantity Recovered	Units	Resource(s) Affected
#2 FUEL OIL	PETROLEUM	0	GALLONS	0	GALLONS	SOIL

TANK TEST INFORMATION

Tank Number	Tank Size	Tank Test Method	Leak Rate	Gross Leak or Failure
1, 2, 3	20000	Horner EZ Check I or II	0.00	UNKNOWN

Caller Remarks:

three tanks failed 3−30,000 GALLON USTs. Federal facility has no response.

DEC Investigator Remarks:

3/30/07 − Austin − Trasferred to Rahman for further review no prior info in remarks − end 02/27/08 Rec'd call from Tom Burke, Office of General Services(federal)@(212)264.0800 asking status of the spill case.Tank failed tests(UST),no info on investigation around the tank.Other associated spill 9304694.(sr)

06/10/08 As per RSE's directives to consolidate duplicate spills for same site,this spill case is consolidated with Spill # 9304694 upon Rafael Ketani's consent.(sr)

Map Identification Number 65 **170 34TH STREET** **Spill Number: 9211737** **Close Date: 02/01/1993**
170 34TH STREET BROOKLYN, NY TT−Id: 520A−0049−431

MAP LOCATION INFORMATION
Site location mapped by: PARCEL MAPPING (1)
Approximate distance from property: 465 feet to the ESE

ADDRESS CHANGE INFORMATION
Revised street: NO CHANGE
Revised zip code: NO CHANGE

Source of Spill: COMMERCIAL/INDUSTRIAL Spiller: Spiller Phone:
Notifier Type: Tank Tester Notifier Name: Notifier Phone:
Caller Name: JOHN LEDDY Caller Agency: PRO TEST−SUB CONTRACTORS Caller Phone: (516) 321−4670
DEC Investigator: O'DOWD Contact for more spill info: Contact Person Phone:

Category: Known petroleum or hazardous material release with minimal potential for fire/explosion (indoors or outdoors), drinking water contamination, or releases to surface waters.
Class: Willing RP − No DEC Field Response − Corrective Action Initiated or Completed by RP or Other Agency

Spill Date	Date Cleanup Ceased	Cause of Spill	Meets Cleanup Standards	Penalty Recommended
12/10/1992	02/01/1993	TANK TEST FAILURE	UNKNOWN	NO

Material Spilled	Material Class	Quantity Spilled	Units	Quantity Recovered	Units	Resource(s) Affected
#2 FUEL OIL	PETROLEUM	−1.00	UNKNOWN	0.00	UNKNOWN	GROUNDWATER

TANK TEST INFORMATION

Tank Number	Tank Size	Tank Test Method	Leak Rate	Gross Leak or Failure
		Unknown	0.00	UNKNOWN

Caller Remarks:

AT TIME SUSPECTED TILTED TANK ANOTHER COMPANY DID TEST AND FOUND CONATAMINATED SOIL−NO FURTHER TANK TEST DONE BY CALLER EXPECT TO PULL TANK

DEC Investigator Remarks: NO DEC INVESTIGATOR REMARKS GIVEN FOR THIS SPILL.

Map Identification Number 66 **COMMODORE MANUFACTURING** **Spill Number: 8910578** **Close Date: 09/19/2014**
140 43RD STREET BROOKLYN, NY 11232 TT−Id: 520A−0049−445

MAP LOCATION INFORMATION
Site location mapped by: PARCEL MAPPING (1)
Approximate distance from property: 636 feet to the WSW

ADDRESS CHANGE INFORMATION
Revised street: NO CHANGE
Revised zip code: UNKNOWN

Source of Spill: COMMERCIAL/INDUSTRIAL
Notifier Type: Tank Tester
Caller Name: JODI
DEC Investigator: RVKETANI
Spiller: SEA JET INC
Notifier Name:
Caller Agency: TONE TANK & PUMP
Contact for more spill info:
Spiller Phone: (718) 788−2700
Notifier Phone:
Caller Phone: (800) 834−7770
Contact Person Phone:

Category: Known or probable release, where, without action, there is a potential for a fire/explosion hazard (indoors or outdoors), contamination of drinking water supplies, or significant release to surface waters.
Class: Willing RP − No DEC Field Response − Corrective Action Initiated or Completed by RP or Other Agency

Spill Date	Date Cleanup Ceased	Cause of Spill	Meets Cleanup Standards	Penalty Recommended
01/29/1990		TANK TEST FAILURE	NO	NO

Material Spilled	Material Class	Quantity Spilled	Units	Quantity Recovered	Units	Resource(s) Affected
GASOLINE	PETROLEUM	−1.00	POUNDS	0.00	POUNDS	GROUNDWATER

TANK TEST INFORMATION

Tank Number	Tank Size	Tank Test Method	Leak Rate	Gross Leak or Failure
		Unknown	0.00	UNKNOWN

Caller Remarks:

(2) 550 GALLON SYSTEM FAILED AIR PRESSURE TEST, NYCFD & OWNER NOTIIFED

DEC Investigator Remarks:

3/4/2003: CLOSED DUE TO LACK OF ANY RECENT INFO − DOES NOT MEET ANY CLEANUP REQUIREMENTS.

5/18/06: Case reopened because high napthalene found in downgradient MW8 on Verizon property. Assessment required letter sent, due back 7/18/06. PBS # 2−603597

5/31/06: Spoke to Commodore Manufacturing. He will send documents regarding legal closure of tanks three years ago.

6/5/06: Received letter with documentation that Action Environmental closed in place a 35,000 gallon heating oil tank that was previously abandoned in place. The tank was noted to have been properly abandoned in the late 1940's.

8/11/06: Spoke with Kevin O'Connor. Two 35,000 gallon USTs were abandoned in place. A third tank was found to be formerly abandoned in place with sand. All three tanks were in parrallel. Soil testing may have been completed by a different company. Contact owner for additional information. Called Abraham Damast (718−788−2600), he was not in the office.

8/21/06: Called Abraham Damast, the line was busy.

8/25/06: Left message with Abraham Damast's secretary to see if he has additional information regarding the tank removal/abandonment.

9/27/06: Sent letter to Abraham Damast requiring sampling results from the abandonment which occurred in September 2004.

10/11/06: Downgradient Verizon site Spill 9108899, located directly downgradient of Commodore manufacturing, was closed, although their upgradient well MW8 still shows high napthalene contamination from an unknown upgradient source. Include Verizon's well MW8 in possible future sampling of this plume.

9/16/14 − Raphael Ketani. The spill was opened on 2/6/90 as a result of an integrity test failure for a two tank system. According to the spill report, these were two 550 gal. gasoline USTs. However, there is no documentation indicating that gasoline USTs were ever at the site.

The site is owned by 4312 2nd Avenue Realty, LLC (zip code for site address is 11232). The contact is Abraham Damast at 19 Mitchell Drive, Kings Point, NY, 11024. The township for his home is North Hempstead. The general area of Nassau County is Great Neck. The block and lot for the site are 726 and 1. The information above came from a deed dated 12/31/2000 which was found in ACRIS.

The PBS registration is #2−603597. It shows three 35,000 gal. USTs. Two had #2 heating oil and one had #6 heating oil. The tanks were closed in place.

An investigation and tank closure report was sent on 5/12/99 by Action Remediation Co. It was produced for Action by Advanced

Cleanup Technologies and is dated 5/11/99. According to the report, 5 soil borings were performed. There were no PID detections. These borings were turned into wells TW−01 to TW−05. Groundwater samples were collected and analyzed (received by the lab on 4/19/99). All of the results were non−detect. The tanks were cleaned out and abandoned in place.

9/19/14 − Raphael Ketani. I presented the case for closure to Hassan Hussein, EE III and head of Unit C Remediation. He approved the closure.

The closure was based on the lack of evidence of soil and groundwater contamination as the PID results were all 0 ppm and the groundwater results were all non−detect for VOCs and SVOCs. The closure was also based upon the letter from Action Remediation Co. indicating that they had abandoned the tanks by cleaning out the tanks and filling them with sand.

Considering the information in the case file, it was determined that the spill was not a threat to the public or the environment. The spill case was closed today.

Map Identification Number 67 **4TH AVE & 34TH / 35TH ST.** **Spill Number: 8901237** **Close Date: 09/30/1992**
4TH AVE & 34TH/35TH STREE NEW YORK CITY, NY TT−Id: 520A−0050−242

MAP LOCATION INFORMATION
Site location mapped by: MANUAL MAPPING (3)
Approximate distance from property: 750 feet to the ESE

ADDRESS CHANGE INFORMATION
Revised street: 4TH AVE / 34TH/35TH STREE
Revised zip code: NO CHANGE

Source of Spill:	COMMERCIAL/INDUSTRIAL	Spiller:		Spiller Phone:	(718) 624−4842
Notifier Type:	Tank Tester	Notifier Name:		Notifier Phone:	
Caller Name:	SEBASTIAN LOREFICE	Caller Agency:	TANK TEST INC	Caller Phone:	(718) 789−3770
DEC Investigator:	BATTISTA	Contact for more spill info:		Contact Person Phone:	

Category: Known or probable release, where, without action, there is a potential for a fire/explosion hazard (indoors or outdoors), contamination of drinking water supplies, or significant release to surface waters.
Class: Willing RP − DEC Field Response − Corrective Action Initiated, Taken Over, or Completed by RP or Other Agency

Spill Date	Date Cleanup Ceased	Cause of Spill	PBS # Involved	Meets Cleanup Standards	Penalty Recommended
05/08/1989	09/30/1992	TANK TEST FAILURE	2−288802	NO	NO

Material Spilled	Material Class	Quantity Spilled	Units	Quantity Recovered	Units	Resource(s) Affected
#2 FUEL OIL	PETROLEUM	−1.00	UNKNOWN	0.00	UNKNOWN	GROUNDWATER

TANK TEST INFORMATION

Tank Number	Tank Size	Tank Test Method	Leak Rate	Gross Leak or Failure
		Unknown	0.00	UNKNOWN

Caller Remarks:

5K TANK FAILED A SYSTEMS TEST, HORNER EZY CHECK, GROSS LEAK, WILL

ISOLATE LINES & TEST TANKS.

DEC Investigator Remarks: NO DEC INVESTIGATOR REMARKS GIVEN FOR THIS SPILL.

Map Identification Number 68 **CLOSED−LACKOF RECENT INFO** **Spill Number: 8902953** **Close Date: 03/04/2003**
34TH ST / 4TH AVE NEW YORK CITY, NY TT−Id: 520A−0044−736

MAP LOCATION INFORMATION
Site location mapped by: ADDRESS MATCHING
Approximate distance from property: 750 feet to the ESE

ADDRESS CHANGE INFORMATION
Revised street: NO CHANGE
Revised zip code: NO CHANGE

Source of Spill:	COMMERCIAL/INDUSTRIAL	Spiller:	GREENWOOD CEMETERY	Spiller Phone:	(718) 768−7300
Notifier Type:	Tank Tester	Notifier Name:		Notifier Phone:	
Caller Name:	SEBASTIAN LORIFICE	Caller Agency:	TANK TESTING INC	Caller Phone:	(718) 789−3770
DEC Investigator:	ADMIN. CLOSED	Contact for more spill info:		Contact Person Phone:	

Category: Known release which created a fire/explosion hazards (inside or outdoors), drinking water supply contamination, or significant releases to surface waters.
Class: Willing RP − DEC Field Response − Corrective Action Initiated, Taken Over, or Completed by RP or Other Agency

---

Spill Date	Date Cleanup Ceased	Cause of Spill	Meets Cleanup Standards	Penalty Recommended
06/21/1989		TANK TEST FAILURE	NO	NO

Material Spilled	Material Class	Quantity Spilled	Units	Quantity Recovered	Units	Resource(s) Affected
GASOLINE	PETROLEUM	−1.00	POUNDS	0.00	POUNDS	GROUNDWATER

TANK TEST INFORMATION

Tank Number	Tank Size	Tank Test Method	Leak Rate	Gross Leak or Failure
		Unknown	0.00	UNKNOWN

Caller Remarks:

(2) 550 GALLON TANKS FAILED HORNER EZY CHECK WITH A LEAK RATE OF −.062GPH CLOSED DUE TO LACK OF ANY RECENT INFO − DOES NOT MEET

ANY CLEANUP REQUIREMENTS.

DEC Investigator Remarks: DEC INVESTIGATOR REMARKS NOT AVAILABLE FOR THIS SPILL ACCORDING TO THE LAST UPDATE.

The following DEC Investigator Remarks were available prior to 1/1/2002:

2/10/98 : BATTISTA SPILL FOR 5000 GALLON TANK TIGHTNESS TEST FAILURE TO BE COMBIMED WITH THIS SPILL #. REFER TO 8902953. 5K TANK ON REGISTRATION SHOWS THAT IT IS STILL ACTIVE. 2−004472

Map Identification Number 69 **CLOSED−LACKOF RECENT INFO** **Spill Number: 8710694** **Close Date: 03/13/2003**
34TH ST / 4TH AVE NEW YORK CITY, NY TT−Id: 520A−0044−735

MAP LOCATION INFORMATION
Site location mapped by: ADDRESS MATCHING
Approximate distance from property: 750 feet to the ESE

ADDRESS CHANGE INFORMATION
Revised street: NO CHANGE
Revised zip code: NO CHANGE

Source of Spill:	INSTITUTIONAL, EDUC, GOV, OTHER	Spiller:	GREENWOOD CEMETERY CO.	Spiller Phone: (718) 768−7300
Notifier Type:	Responsible Party	Notifier Name:		Notifier Phone:
Caller Name:	GAS SERVICE	Caller Agency:	GAS SERVICE	Caller Phone: (212) 792−4300
DEC Investigator:	ADMIN. CLOSED	Contact for more spill info:		Contact Person Phone:

Category: Known or probable release, where, without action, there is a potential for a fire/explosion hazard (indoors or outdoors), contamination of drinking water supplies, or significant release to surface waters.
Class: Willing RP − DEC Field Response − Corrective Action Initiated, Taken Over, or Completed by RP or Other Agency

Spill Date	Date Cleanup Ceased	Cause of Spill	Meets Cleanup Standards	Penalty Recommended
03/11/1988		TANK TEST FAILURE	NO	NO

Material Spilled	Material Class	Quantity Spilled	Units	Quantity Recovered	Units	Resource(s) Affected
#2 FUEL OIL	PETROLEUM	0	POUNDS	0	POUNDS	GROUNDWATER

TANK TEST INFORMATION

Tank Number	Tank Size	Tank Test Method	Leak Rate	Gross Leak or Failure
		Unknown	0.00	UNKNOWN

Caller Remarks:

LEAKING AT UNKNOWN RATE−33YEAR OLD TANK −5,000 GALLON TANK TO REMOVE FUEL AND TANK−ARE PUTTING IN GAS LINE.

CLOSED DUE TO LACK OF ANY RECENT INFO − DOES NOT MEET ANY CLEANUP REQUIREMENTS.

DEC Investigator Remarks: NO DEC INVESTIGATOR REMARKS GIVEN FOR THIS SPILL.

Map Identification Number 70 **34TH ST & 4TH AVE/BKLYN** **Spill Number: 8710384** **Close Date: 09/30/1992**
34TH ST & 4TH AVE NEW YORK CITY, NY TT−Id: 520A−0044−738

MAP LOCATION INFORMATION
Site location mapped by: ADDRESS MATCHING
Approximate distance from property: 750 feet to the ESE

ADDRESS CHANGE INFORMATION
Revised street: 34TH ST / 4TH AVE
Revised zip code: NO CHANGE

Source of Spill: INSTITUTIONAL, EDUC, GOV, OTHER Spiller: GREENWOOD CEMETERY Spiller Phone: (718) 768−7300
Notifier Type: Tank Tester Notifier Name: Notifier Phone:
Caller Name: MIKE GROUT Caller Agency: GAS SERVICES Caller Phone: (212) 792−4300
DEC Investigator: BATTISTA Contact for more spill info: Contact Person Phone:

Category: Known or probable release, where, without action, there is a potential for a fire/explosion hazard (indoors or outdoors), contamination of drinking water supplies, or significant release to surface waters.
Class: Willing RP − No DEC Field Response − Corrective Action Initiated or Completed by RP or Other Agency

Spill Date	Date Cleanup Ceased	Cause of Spill	Meets Cleanup Standards	Penalty Recommended
03/11/1988	09/30/1992	TANK TEST FAILURE	NO	NO

Material Spilled	Material Class	Quantity Spilled	Units	Quantity Recovered	Units	Resource(s) Affected
#2 FUEL OIL	PETROLEUM	−1.00	UNKNOWN	0.00	UNKNOWN	GROUNDWATER

TANK TEST INFORMATION

Tank Number	Tank Size	Tank Test Method	Leak Rate	Gross Leak or Failure
		Unknown	0.00	UNKNOWN

Caller Remarks:

5K TANK FAILED TEST WITH UNREADABLE RATE, TO EXCAVATE, ISOLATE AND

RETEST.

DEC Investigator Remarks: NO DEC INVESTIGATOR REMARKS GIVEN FOR THIS SPILL.

Map Identification Number 71 **FRED ALIMONDA** **Spill Number: 0301684** **Close Date: 09/02/2009**
357 40TH STREET BROOKLYN, NY 11233 TT−Id: 520A−0048−203

MAP LOCATION INFORMATION
Site location mapped by: PARCEL MAPPING (1)
Approximate distance from property: 962 feet to the S

ADDRESS CHANGE INFORMATION
Revised street: NO CHANGE
Revised zip code: NO CHANGE

Source of Spill: PRIVATE DWELLING Spiller: MARGIE ALIMONDA − MARGIE ALIMONDA Spiller Phone: (718) 768−2240
Notifier Type: Responsible Party Notifier Name: SAME Notifier Phone:
Caller Name: JIM DONELAN Caller Agency: PROTEST Caller Phone: (631) 321−4670
DEC Investigator: VSZHUNE Contact for more spill info: ANNA ALIMONDA Contact Person Phone: (718) 768−2240

Category: Known or probable release, where, without action, there is a potential for a fire/explosion hazard (indoors or outdoors), contamination of drinking water supplies, or significant release to surface waters.
Class: Willing RP − DEC Field Response − Corrective Action Initiated, Taken Over, or Completed by RP or Other Agency

Spill Date	Date Cleanup Ceased	Cause of Spill	PBS # Involved	Meets Cleanup Standards	Penalty Recommended
05/16/2003		TANK TEST FAILURE	2−603586	NO	NO

Material Spilled	Material Class	Quantity Spilled	Units	Quantity Recovered	Units	Resource(s) Affected
#2 FUEL OIL	PETROLEUM	0	GALLONS	0	GALLONS	SOIL

Caller Remarks:

TANK TEST FAILURE ON 1,500 GALLON UST

DEC Investigator Remarks:

Prior to Sept, 2004 data translation this spill Lead_DEC Field was TIPPLE Site is a 2 Family house in Brooklyn.

DEC Sigona sent notice regarding the tank test failure on May 16, 2003.

4/23/2004 Sangesland −another TTF letter sent today

4/30/2004 Sangesland spoke to property owner Margie Alimonda. She said Bayside was hired to close out the buried 1500 gal tank and install a 550 in her garage.

Sangesland spoke to Fred Caputo at Bayside (718−946−4000). He said the whole job was contracted out to AL Eastmond. Eastmond was to close out the tank, install the new tank and take care of the PBS paperwork.

11/8/05 Spoke to Margie Alimonda she said Bayside filled in the below ground tank and installed several above ground tanks. She said Bayside was to send in the paperwork. Spoke with a Margie at Bayside now Petco she had no record of work. Gave me name of Phil Tanella their installer in the area of the spill. I callled Tanella and left a message. J Lister

11/9/05 Spoke to employee of Al Eastmond (718−378−7000)who left a message for Renee. JL

Open Issues:

1) Review of DEC database shows no PBS was ever filed (for a 1500 gal tank). − Question if this really was a 1500 gal tank on a 2 Family house in Brooklyn.

2) Apparently no soil boring samples were taken. Tank was just closed out and left.

09/6/06− Zhune sent TTF letter to: Fred Alimonda 357 40th Street Brooklyn, NY 11233

Margie Alimonda called to say that she will fax a copy of letter from Eastmond & Sons, Fuel Oil Tank Cleaning. Zhune got the fax but it was not visible. She will send it by mail.

Zhune. Margie sent a visible job ticket from A.L.Eastmond. Eastmond close the underground tank. They filled it with sand. They installed 2(275) gallons AST in the basement. Petro tested the tank and failed.

09/02/09−Randy Austin and Zhune review the case and found no evidence that will indicate of petroleum release. Other than that tank test failure. Since tank fail test are no presumption not prove of spill. Therefore spil has been closed.

Map Identification Number 72 **MOBIL S/S** **Spill Number: 8706481** **Close Date: 05/23/2013**
987 4TH AVE BROOKLYN, NY TT−Id: 520A−0046−783

MAP LOCATION INFORMATION
Site location mapped by: PARCEL MAPPING (1)
Approximate distance from property: 1040 feet to the SSE

ADDRESS CHANGE INFORMATION
Revised street: NO CHANGE
Revised zip code: NO CHANGE

Source of Spill:	GASOLINE STATION OR PBS FACILITY	Spiller:	MIKE MEOLA − EXXONMOBIL	Spiller Phone:	(516) 371−0286
Notifier Type:	Tank Tester	Notifier Name:		Notifier Phone:	
Caller Name:		Caller Agency:		Caller Phone:	
DEC Investigator:	MDMACCAB	Contact for more spill info:		Contact Person Phone:	

Category: Known or probable release, where, without action, there is a potential for a fire/explosion hazard (indoors or outdoors), contamination of drinking water supplies, or significant release to surface waters.
Class: Willing RP − DEC Field Response − Corrective Action Initiated, Taken Over, or Completed by RP or Other Agency

Spill Date	Date Cleanup Ceased	Cause of Spill	Meets Cleanup Standards	Penalty Recommended
10/30/1987		TANK TEST FAILURE	NO	NO

Material Spilled	Material Class	Quantity Spilled	Units	Quantity Recovered	Units	Resource(s) Affected
GASOLINE	PETROLEUM	0	POUNDS	0	POUNDS	GROUNDWATER
MTBE (METHYL−TERT−BUTYL ETHER)	HAZARDOUS MATERIAL	0	UNKNOWN	0	UNKNOWN	

TANK TEST INFORMATION

Tank Number	Tank Size	Tank Test Method	Leak Rate	Gross Leak or Failure
		Unknown	0.00	UNKNOWN

Caller Remarks:

(4) 550 GAL. TANKS WOULDNT HOLD PRESSURE, WILL EXCAVATE, ISOLATE, AND RETEST. CONTACT: STEVE TRIFFOLOTTI (516 371−0286.)

DEC Investigator Remarks:

On June 29, 2000, DEC (Sigona) along with Handex (Hoashi, Tonn, and DeVoe) conducted a site visit at Former Mobil S/S, 987 4th Avenue, Brooklyn, which is currently occupied by a Taco Bell. According toe Handex (Tonn) Mobil delivered a shipment of gasoline to the USTs which were partially decommissioned in 1988.

Fenely & Nicol performed an investigation in 1988, and prepared a report in December 1989. Fenely and Nicol recovered approximately 250 gallons using a pump and treatment system.

GTI became involved in 1992, and installed a groundwater sparging system to treat the remaining dissolved phased at the site. There were however, sporadic signs of free product over the years.

There were at least 10−12 wells at the site in the previous investigations. Currently, there are only four groundwater monitoring wells, and four sparging wells. There is also a vapor extraction system at the site. A Stipulation Agreement was issued by DEC on July 7, 1995.

The site is directly adjacent to a Subway which runs underneath 4th Avenue. There was no indications from Handex that the subway lines have ever been impacted.

The vapor from the SVES was shut down in 1998, and was teated with carbon. DEC (O'Dowd) requested a test of the vapor from the sparge wells. In September 1999, Handex found 11,000 ppb total BTEX in SP−2 and 2,900 ppb BTEX in SP−3 and nd in SP1 and SP4. MTBE was relatively low.

In November 1999, Handex found 3 feet of floating product in MW21 and has monitored on semi−annual basis only. The wells were last sampled in June 2000.

Since November 1999 performed 3 vacuum truck visits and recovered free product, gaged for free product before and after each visit.

Handex is not sure what the source of the free product in Well No. 21. Handex will continue to submit a semi−annual report which will be due in August 2000. Handex plans to conduct a soil investigation in Sept 2000. Handex will send the plan to DEC for review and approval.

Meanwhile, the system will be shut down until Handex can determine the proximity of the contamination. The depth of groundwater is 38 feet below grade.

4/27/10 − M. MacCabe − Reinstallation of AS/SVE system has been completed except for connection to the power grid. Soil and GW were sampled when AS/SVE wells were constructed. Soil and GW contamination remain on−site. 5/21/10 − no activities this month.

6/23/10 − No activities this month.

7/26/10 − The quarterly site status update report was received.

9/29/10 − The quarterly site status update report showed no changes in groundwater concentrations.

10/27/10 − Electrical work was conducted on the AS/SVE system in preparation for hook up to the power grid.

11/24/10 − The quarterly site status update report was received. Groundwater concentrations generally remain constant.

3/01/11 − The SVE component of the on−site remedial system was placed on−line on 12/29/10 then back off line on 1/10/11. The quarterly site status update report was received. Groundwater concentrations generally remain constant.

3/28/11 − The AS/SVE system is expected to go back on line in early April.

4/25/11 − Maintenance of the AS/SVE system was conducted in late April. This included change out of the carbon filter for the SVE effluent stack.

6/28/11 − The quarterly site status update report was received. The consultant estimates that four pounds of total BTEX and 26 pounds of total volatile petroleum hydrocarbons were removed with the SVE/AS system by the end of 2010.

7/05/11 − Periodic O&M was conducted and carbon filter was changed.

8/29/11 − Periodic O&M was conducted and the carbon filter was changed in August. The August site status update report states that approximately 10.6 lbs of BTEX and 64.9 lbs of total volatile petroleum hydrocarbons have been removed from the subsurface since the rebuilt AS/SVE system went on line in December 2010.

The AS/SVE system was temporarily shut down in anticipation of hurricane Irene.

9/12/11 − Periodic O&M was conducted and the carbon filter was changed in September.

12/20/11 − The quarterly report was received. The consultant states that approximately 18.72 pounds of total BTEX and approximately 93.77 pounds of total volatile petroleum hydrocarbons (TVPH) were recovered by the SVE/AS system during the entire operation period. However, the groundwater data are inconclusive.

12/27/11 − Effective January 1, 2012, the consultant working for ExxonMobil on this project will change from Kleinfelder to Groundwater and Environmental Services (GES).

2/29/12 − Staff met with representatives of ExxonMobil and GES on February 28 to discuss modifications to the AS/SVE system to improve its efficiency. Modifications of the system consist of installing a larger compressor and cycling the system to just two of the seven vapor extraction points at one time.

5/11/12 − The quarterly site status update report covering the last quarter of 2011 and the first quarter of 2012 saw received. Weekly O&M was conducted about once every two weeks. The AS and SVE points have been cycled to allow for larger flow rates in different areas. The data show continued decreases in BTEX concentration in on−site groundwater.

8/3/12 − The quarterly site status update report saw received. Periodic OM&M was conducted twice a month. Based on the sampling results from the June 15, 2012 groundwater sampling event, extraction wells SVE−3 and SVE−5 are the only wells on−site with dissolved−phase BTEX concentrations over 1,000 ug/L. Therefore, during the third quarter of 2012, sparging efforts will be focused on these areas, specifically utilizing sparge wells AS−1 & AS−2.

Quarterly groundwater sampling is scheduled for September 2012. Semi−monthly O&M will continue.

10/23/12 − The quarterly site status update report saw received. Periodic OM&M was conducted twice a month. The data continue to show decreases in BTEX concentrations in groundwater. The SSUR also contained a request to to pulse the AS/SVE system (alternating one month of system operation and one month of system inactivity). The request was accepted.

01/28/13 − The quarterly site status update report was received. Periodic OM&M was conducted twice a month. The SVE system is now operated with periodic pulsing. The pulsing consists of extracting from different points with others dormant and changing monthly.

4/12/13 − The quarterly site status update report was received. System O&M activities were conducted twice per month during system operation in the first quarter of 2013. The system was temporarily shut down between January 2 and February 6, 2013 as part of system pulsing activities and to observe any changes in hydrocarbon recovery. The data show continued decreases in contaminant concentrations in groundwater

The consultant states the approximately 147 lbs of hydrocarbons were recovered during this monitoring period and approximately 2,010 lbs of hydrocarbons have been recovered since system startup in December 2010.

5/23/13 − The groundwater data presented in the May 20, 2013 Groundwater & Environmental Services (GES) quarterly report and proceeding quarterly reports have shown consistent and significant decreases in BTEX concentrations throughout the operation of the existing AS/SVE system. Current BTEX concentrations in groundwater range from non−detect to 46 ppb.

SVE system effluent has shown limited recovery in the last three quarters; presumably due to the lower contaminant concentrations in groundwater.

Based on the findings, discontinuation of the AS/SVE system was deemed acceptable and the spill was closed.

NYSDEC FALL 1998 MTBE SURVEY INFORMATION FOR 8706481

Maximum MTBE concentration: 607.0 PPB Current MTBE concentration: 239.0 PPB
BTEX offsite: No

Source of MTBE

- Steel Underground Storage Tank - X
- Fiberglass Underground Tank -
- Aboveground Storage Tank -
- Piping -
- Source not identified -
- Other source -

Number of private drinking water wells impacted: 0
Number of public water supply wells impacted: 0
Number of private drinking water wells impacted: 0
Number of replacement wells drilled: 0
Number of water main extensions: 0
Number of water main hookups: 0
Number of residences provided w/ bottled water: 0
Number of people affected: 0

Indoor Air Impacts : No
Aquifer Impacts : No

Ongoing remediation: Yes

Monitoring Frequency
Monthly - Quarterly - Semi-annual - X Annual - Other -

Remedial Action used
No Action -

Groundwater
- Pump and Treat -
- Air sparging - X
- Bioreactor -
- Natural attenuation -
- Oxygen injection -
- Biosparging -
- Dual phase extraction -
- Other -

Soil
- Soil Vapor extraction - X
- Excavation and disposal -
- Bioremediation -
- Low temp thermal desorption -
- Oxygen injection -
- Other -

Under investigation: No
Dept. of Health involvement: No

Dept. of Health Remarks: No remarks given for this spill

General Remarks: Most recent MTBE ND-240.

Map Identification Number 73 **871 5TH AV/JACKIE GLEASON** **Spill Number: 9106350** **Close Date: 02/07/2002**
871 5TH AVE BROOKLYN, NY TT-Id: 520A-0046-794

MAP LOCATION INFORMATION
Site location mapped by: PARCEL MAPPING - LARGE SITE
Approximate distance from property: 1663 feet to the SE

ADDRESS CHANGE INFORMATION
Revised street: NO CHANGE
Revised zip code: 11232

Source of Spill:	NON-MAJOR FACILITY (>1100 GAL)	Spiller:	NYCTA/URS CONSULTANTS	Spiller Phone:	(716) 856-5636
Notifier Type:	Tank Tester	Notifier Name:		Notifier Phone:	
Caller Name:	SCOTT SCHUCK	Caller Agency:	FENLY & NICOL	Caller Phone:	(516) 586-4900
DEC Investigator:	MCTIBBE	Contact for more spill info:		Contact Person Phone:	

Category: Known petroleum or hazardous material release with minimal potential for fire/explosion (indoors or outdoors), drinking water contamination, or releases to surface waters.
Class: Willing RP - DEC Field Response - Corrective Action Initiated, Taken Over, or Completed by RP or Other Agency

Spill Date	Date Cleanup Ceased	Cause of Spill	Meets Cleanup Standards	Penalty Recommended
09/12/1991	11/18/1994	TANK TEST FAILURE	YES	NO

Material Spilled	Material Class	Quantity Spilled	Units	Quantity Recovered	Units	Resource(s) Affected
DIESEL	PETROLEUM	0	GALLONS	0	GALLONS	GROUNDWATER

TANK TEST INFORMATION

Tank Number	Tank Size	Tank Test Method	Leak Rate	Gross Leak or Failure
		Unknown	0.00	UNKNOWN

Caller Remarks: NO REMARKS GIVEN FOR THIS SPILL

DEC Investigator Remarks:

Prior to Sept, 2004 data translation this spill Lead_DEC Field was TIBBE 11/18/94: REASSIGNED FROM SIGONA TO ZHITOMIRSKY ON 11/18/94. TRANSFERED FROM HALE TO TIBBE ON 12/28/00. INVESTIGATION ONGOING. TANKS CLOSED AND REPLACED. No contamination found

during investigation.

Map Identification Number 74 **CITGO STATION** **Spill Number: 9607556** **Close Date: 03/03/2003**
4TH AV & 25TH ST SUNSET PARK, NY TT−Id: 520A−0048−367

MAP LOCATION INFORMATION
Site location mapped by: ADDRESS MATCHING
Approximate distance from property: 1976 feet to the ENE

ADDRESS CHANGE INFORMATION
Revised street: 4TH AV / 25TH ST
Revised zip code: NO CHANGE

Source of Spill:	GASOLINE STATION OR PBS FACILITY	Spiller:	CITGO STATION	Spiller Phone:	
Notifier Type:	Tank Tester	Notifier Name:	MIKE SEPE	Notifier Phone:	(516) 586−4900
Caller Name:	MIKE SEPE	Caller Agency:	BENLEY & NICOL ENVIRO.	Caller Phone:	(516) 586−4900
DEC Investigator:	TOMASELLO	Contact for more spill info:		Contact Person Phone:	

Category: Known petroleum or hazardous material release with minimal potential for fire/explosion (indoors or outdoors), drinking water contamination, or releases to surface waters.
Class: Willing RP − No DEC Field Response − Corrective Action Initiated or Completed by RP or Other Agency

Spill Date	Date Cleanup Ceased	Cause of Spill	Meets Cleanup Standards	Penalty Recommended
09/16/1996		TANK TEST FAILURE	NO	NO

Material Spilled	Material Class	Quantity Spilled	Units	Quantity Recovered	Units	Resource(s) Affected
#2 FUEL OIL	PETROLEUM	0	GALLONS	0	GALLONS	SOIL

TANK TEST INFORMATION

Tank Number	Tank Size	Tank Test Method	Leak Rate	Gross Leak or Failure
	550	Unknown	0.00	FAIL

Caller Remarks:

wouldnt fill to grade − ordered by dec chris tomesello

DEC Investigator Remarks: NO DEC INVESTIGATOR REMARKS GIVEN FOR THIS SPILL.

Map Identification Number 75 **CLOSED−LACKOF RECENT INFO** **Spill Number: 9813577** **Close Date: 03/10/2003**
540 40TH ST BROOKLYN, NY TT−Id: 520A−0042−290

MAP LOCATION INFORMATION
Site location mapped by: PARCEL MAPPING (1)
Approximate distance from property: 2171 feet to the SSE

ADDRESS CHANGE INFORMATION
Revised street: NO CHANGE
Revised zip code: NO CHANGE

Source of Spill:	PRIVATE DWELLING	Spiller:	DAVID NOCERA	Spiller Phone:	(718) 435−4849
Notifier Type:	Tank Tester	Notifier Name:		Notifier Phone:	
Caller Name:	JOHN LEDDY	Caller Agency:	PROTEST ENTERPRISES	Caller Phone:	(516) 321−4670
DEC Investigator:	ADMIN. CLOSED	Contact for more spill info:	DAVID NOCERA	Contact Person Phone:	(718) 435−4849

Category: Known or probable release, where, without action, there is a potential for a fire/explosion hazard (indoors or outdoors), contamination of drinking water supplies, or significant release to surface waters.
Class: Willing RP − DEC Field Response − Corrective Action Initiated, Taken Over, or Completed by RP or Other Agency

Spill Date	Date Cleanup Ceased	Cause of Spill	Meets Cleanup Standards	Penalty Recommended
02/04/1999		TANK TEST FAILURE	NO	NO

Material Spilled	Material Class	Quantity Spilled	Units	Quantity Recovered	Units	Resource(s) Affected
#2 FUEL OIL	PETROLEUM	0	GALLONS	0	GALLONS	SOIL

TANK TEST INFORMATION

Tank Number	Tank Size	Tank Test Method	Leak Rate	Gross Leak or Failure
1	2000	Horner EZ Check I or II	0.00	UNKNOWN

Caller Remarks:

GROSS FAILURE. EXCAVATE ISOLATE AND RETEST. CLOSED DUE TO LACK OF ANY RECENT INFO−DOES NOT MEET ANY CLEANUP REQUIREMENTS.

DEC Investigator Remarks:

Prior to Sept, 2004 data translation this spill Lead_DEC Field was ADMIN.CLOSED 03/10/2003 − Closed Due To The Nature / Extent Of The Spill Report.

07/26/11−Hiralkumar Patel. the case was closed in 2003 due to lack of information. a new tank test failure reported at the site (spill # 1104703). the subject spill will stay closed but will be investigated under the new spill #: 1104703.

refer to spill #: 1104703.

Map Identification Number 76 **APARTMENT BUILDING** **Spill Number: 1104703** **Close Date: 08/17/2011**
540 40TH STREET BROOKLYN, NY TT−Id: 520A−0265−987

MAP LOCATION INFORMATION
Site location mapped by: PARCEL MAPPING (1)
Approximate distance from property: 2171 feet to the SSE

ADDRESS CHANGE INFORMATION
Revised street: NO CHANGE
Revised zip code: NO CHANGE

Source of Spill:	PRIVATE DWELLING	Spiller:	CALLER − UNKNOWN	Spiller Phone:	
Notifier Type:	Other	Notifier Name:		Notifier Phone:	
Caller Name:		Caller Agency:		Caller Phone:	
DEC Investigator:	HRPATEL	Contact for more spill info:	CALLER	Contact Person Phone:	

Spill Date	Date Cleanup Ceased	Cause of Spill	Meets Cleanup Standards	Penalty Recommended
07/25/2011		TANK TEST FAILURE	NO	NO

Material Spilled	Material Class	Quantity Spilled	Units	Quantity Recovered	Units	Resource(s) Affected
#2 FUEL OIL	PETROLEUM	0	UNKNOWN	0	UNKNOWN	

Caller Remarks:

CATCHING BUBBLES DURING TEST WHICH INDICATED A WET LEAK

DEC Investigator Remarks:

07/25/11−Hiralkumar Patel. 5:05 PM:− spoke with Chris. he mentioned that they tested tank system around 3 PM and found wet leak. he spoke with property owner and informed him about product removal from the tank. as owner is working to get gas line, he refused to pump out tank. site has 2,000 gal UST in courtyard, on right side of the building. Chris mentioned that tank had about 600 gal in it during testing. 5:11 PM:− spoke with Mr. Schwimmer, property owner. informed him that the tank must be pumped out tonight. he will talk to ABC tank. 6:42 PM:− received call from Chris. he mentioned that tank has been pumped out. they will install temp tank tomorrow.

07/26/11−Hiralkumar Patel. 11:38 AM:− spoke with Chris. asked him about current status. he mentioned that fill port was plugged with red cloth. he mentioned that tank is located in courtyard on right side of the building and tank top is about 5−6 ft below courtyard surface. courtyard is about 12 ft wide. he will send proposal for tank cleanout and investigation. he mentioned that owner refused to install temp tank as he applied for emergency permit to install natural gas line.

1:30 PM:− spoke with Mr. Schwimmer. informed him that the department requires soil (and groundwater, if applicable) investigation around the tank system. asked him about status of temp tank. he mentioned that he got all permits and will have gas supply availabe tomorrow morning. suggest him to have temporary tank installed to provide hot water to buiding residents. he mentioned that he has informed his tenants about new gas line installation tomorrow morning and he doesn’t want to spend money for

temporary tank. asked him to seal the fill port to prevent misdelivery. informed him that the tank must not be abandoned until approved by the department.

YMS Realty Corp.

c/o Daniel Schwimmer 1312 44th Street, Suite 111 Brooklyn, NY 11219 Ph. (718) 951−2248 (O)

(917) 622−3820 (C) email: yms2047@aol.com

alternate addresses: none PBS #: 2−253006. as per PBS record, the site has 2,000 gal #2 oil UST. the PBS registration expired on 08/06/2007. other spill #: 9813577. spill was reported on 02/05/1999 due to tank test failure. case was closed in Mar. 2003 due to nature/extent of spill report.

3:50 PM:− sent CSL to Mr. Schwimmer requiring PBS renewal (form submitted by 08/10/11) and soil delineation around the tank system (report due on 08/31/11). letter emailed to Mr. Schwimmer and Donna (ABC Tank).

08/04/11−Hiralkumar Patel. 3:41 PM:− received call from Chris. they were hired for tank cleaning/inspection and investigation. ABC tank will clean the tank and will do visual inspection to find out leak area. he also mentioned that owner has decided to abandone the tank. as tank will be abandoned, asked him to drill through tank bottom and sidewalls to collect soil samples at least three feet beyond the tank surface. informed him that tank must not be abandoned until the department reviews the soil samples results. asked Chris to call to schedule a site inspection, once they expose the tank.

08/09/11−Hiralkumar Patel. 11:03 AM:− received call from Chris. they cleaned the tank. he requested a site visit. scheduled a site visit at 3:30 PM on 08/11/11.

08/11/11−Hiralkumar Patel. 3:35 PM:− visited site. met ABC crew at the site. inspected tank area. tank is located in 12 ft wide courtyard between the subject site and adjacent building at 536 40th street. fill port is located in 4 ft wide alleway and it is located behind the locked gate. found stockpile of contaminated soil in courtyard. this soil was removed from top of tank. found water in tank (half full). no sheen or oil droplets found on water. tank top is about 2 ft below grade. found old abandoned fill port on sidewalk. 3:51 PM:− spoke with Chris. he mentioned that tank is 12 ft long and 64 inch in diameter. based on observation during the site visit, asked him for following: − removal of stockpiled soil in courtyard − further excavation of soil from tank top until expose the tank sides (as suspecting more contamination on tank top) − total of six soil samples via borings through tank: two borings through each side of tank and two borings through tank bottom − collection (and analysis) of soil samples at least two ft beyond tank wall and two ft below tank bottom

08/17/11−Hiralkumar Patel. 12:56 PM:− received call from Chris. they finished removing soil from tank top. he mentioned that entire tank is full of rain water and no oil sheen or droplets observed on water. he suspect that wet leak noticed during tank test could be water bubbles from pipe joints on tank top. he requested a site visit. scheduled a site visit at 3:30 PM today. 3:35 PM:− visited site. met Chris and Mr. Schwimmer. inspected tank area. entire tank and 6 inches above tank was filled with water. no sheen or product observed on water. tank was holding water. Chris mentioned that no holes were found during tank cleaning.

based on available information and observations during site visits, case closed.

refer to spill # 9813577 also.

Map Identification Number 77 **GOLDEN MILLION** **Spill Number: 0210214** **Close Date: 03/02/2006**
276−280 24TH ST BROOKLYN, NY TT−Id: 520A−0044−299

MAP LOCATION INFORMATION
Site location mapped by: PARCEL MAPPING (2)
Approximate distance from property: 2274 feet to the ENE

ADDRESS CHANGE INFORMATION
Revised street: NO CHANGE
Revised zip code: NO CHANGE

Source of Spill: PRIVATE DWELLING
Notifier Type: Tank Tester
Caller Name: PHIL FAZIN
DEC Investigator: rmpiper

Spiller: MR LIM
Notifier Name: PHIL FAZIN
Caller Agency: CROWN LEAK DETECTION
Contact for more spill info: MR LIM

Spiller Phone: (718) 788−2760
Notifier Phone: (516) 939−2959
Caller Phone: (516) 375−5890
Contact Person Phone: (718) 788−2760

Category: Known or probable release, where, without action, there is a potential for a fire/explosion hazard (indoors or outdoors), contamination of drinking water supplies, or significant release to surface waters.
Class: Willing RP − DEC Field Response − Corrective Action Initiated, Taken Over, or Completed by RP or Other Agency

Spill Date	Date Cleanup Ceased	Cause of Spill	Meets Cleanup Standards	Penalty Recommended
01/09/2003		TANK TEST FAILURE	YES	NO

Material Spilled	Material Class	Quantity Spilled	Units	Quantity Recovered	Units	Resource(s) Affected
#2 FUEL OIL	PETROLEUM	0	GALLONS	0	GALLONS	SOIL

TANK TEST INFORMATION

Tank Number	Tank Size	Tank Test Method	Leak Rate	Gross Leak or Failure
1	10000	Horner EZ Check I or II	0.00	FAIL

Caller Remarks:

tank test failure − tank has been abandoned since 1999 and is currently empty

DEC Investigator Remarks:

Prior to Sept, 2004 data translation this spill Lead_DEC Field was SAWYER Rommel Office Duty 1/13/02

Tank Test failure letter sent to Mr. Lim at Golden Million at 276−280 24th Street, Brooklyn, NY 11215 as well as PBS application

to register 10K gallon tank. 02/04/04−Transferred from Vought to Sawyer 11/28/05− ttf letter sent via fax 718.788.2759. Spoke w/ Mrs Lim. She said work was done and provided receipts though she has not provided soil analytical. She will contact PTC. 2/10/06− DEC Piper spoke w/ Mrs. Lim requesting info for a second time. 3/2/06− DEC Piper recveived soil analytical results. As per analytical and abandonment... Waiting for two other boring results. As per soil analytical, no gross contamination. Minor hits below TAGM. Closed.

Map Identification Number 78 **APRT** **Spill Number: 0711703** **Close Date: 06/03/2008**
461 46TH STREET BROOKLYN, NY 11220 TT−Id: 520A−0215−839

MAP LOCATION INFORMATION
Site location mapped by: PARCEL MAPPING (1)
Approximate distance from property: 2438 feet to the S

ADDRESS CHANGE INFORMATION
Revised street: NO CHANGE
Revised zip code: NO CHANGE

Source of Spill:	PRIVATE DWELLING	Spiller:	CARMEN SANDATAGO − APRT	Spiller Phone:	
Notifier Type:	Tank Tester	Notifier Name:		Notifier Phone:	
Caller Name:		Caller Agency:		Caller Phone:	
DEC Investigator:	bkfalvey	Contact for more spill info:	CARMEN SANDATAGO	Contact Person Phone:	(646) 673−6714

Category: Known petroleum or hazardous material release with minimal potential for fire/explosion (indoors or outdoors), drinking water contamination, or releases to surface waters.
Class: Willing RP − No DEC Field Response − Corrective Action Initiated or Completed by RP or Other Agency

Spill Date	Date Cleanup Ceased	Cause of Spill	Meets Cleanup Standards	Penalty Recommended
02/06/2008		TANK TEST FAILURE	NO	NO

Material Spilled	Material Class	Quantity Spilled	Units	Quantity Recovered	Units	Resource(s) Affected
#2 FUEL OIL	PETROLEUM	0	GALLONS	0	GALLONS	SOIL

TANK TEST INFORMATION

Tank Number	Tank Size	Tank Test Method	Leak Rate	Gross Leak or Failure
	5000	Horner EZ Check I or II	0.00	UNKNOWN

Caller Remarks:

DRY LEAK

DEC Investigator Remarks:

2/13/08 Called Ms. Carmen Santiago (646)673−6714. Left message on machine to call me back. Sent ttf letter to: Carmen Santiago The Dermot Company Inc. 320 West 57th Street, 5th Floor New York, NY 10019

Spoke with Bob Urban of Pro Test. Proposal sent to repair. Believes failure is due to vent line. bf

3/27/08 Recieved fax on 3/18/08 from Ted Dros of Protest. They have been hired as the contractor to make repairs. bf

6/3/08 Received letter from Robert Urban of Pro Test. Re−gasketed and re−bolted manhole cover. Tank passed test 4/10/08 (test report attached). No contamination found. NFA. bf

Map Identification Number 79 **CLOSED−LACKOF RECENT INFO** **Spill Number: 9305613** **Close Date: 03/10/2003**
129 51 STREET BROOKLYN, NY TT−Id: 520A−0044−752

MAP LOCATION INFORMATION
Site location mapped by: PARCEL MAPPING (3)
Approximate distance from property: 2464 feet to the SW

ADDRESS CHANGE INFORMATION
Revised street: 129 51ST STREET
Revised zip code: 11232

Source of Spill:	INSTITUTIONAL, EDUC, GOV, OTHER	Spiller:		Spiller Phone:	
Notifier Type:	Tank Tester	Notifier Name:		Notifier Phone:	
Caller Name:	BILL KLEIN	Caller Agency:	FRANKLIN CONTACT	Caller Phone:	(718) 762−5200
DEC Investigator:	ADMIN. CLOSED	Contact for more spill info:		Contact Person Phone:	

Category: Known petroleum or hazardous material release with minimal potential for fire/explosion (indoors or outdoors), drinking water contamination, or releases to surface waters.
Class: Willing RP − DEC Field Response − Corrective Action Initiated, Taken Over, or Completed by RP or Other Agency

Spill Date	Date Cleanup Ceased	Cause of Spill	Meets Cleanup Standards	Penalty Recommended
08/05/1993		TANK TEST FAILURE	NO	NO

Material Spilled	Material Class	Quantity Spilled	Units	Quantity Recovered	Units	Resource(s) Affected
#2 FUEL OIL	PETROLEUM	0	POUNDS	0	POUNDS	GROUNDWATER

TANK TEST INFORMATION

Tank Number	Tank Size	Tank Test Method	Leak Rate	Gross Leak or Failure
		Unknown	0.00	UNKNOWN

Caller Remarks:

IMCOMPLET TEST. WILL DO FURTHER TESTING − NO CALL.

CLOSED DUE TO LACK OF ANY RECENT INFO−DOES NOT MEET ANY CLEANUP REQUIREMENTS.

DEC Investigator Remarks:

Prior to Sept, 2004 data translation this spill Lead_DEC Field was ADMIN.CLOSED 10/10/95: This Is Additional Information About Material Spilled From The Translation Of The Old Spill File: Ttf.03/10/2003− Closed Due To The Nature / Extent Of The Spill Report.

Map Identification Number 80 **PRIVATE HOME** **Spill Number: 0704596** **Close Date: 07/31/2013**

720 4TH AVE BROOKLYN, NY TT−Id: 520A−0037−633

MAP LOCATION INFORMATION
Site location mapped by: PARCEL MAPPING (1)
Approximate distance from property: 2553 feet to the NE

ADDRESS CHANGE INFORMATION
Revised street: NO CHANGE
Revised zip code: NO CHANGE

Source of Spill: PRIVATE DWELLING
Spiller: MARLIN JOSEPH − PRIVATE HOME
Spiller Phone: (718) 624−4842 ext. 1 ext: 112
Notifier Type: Tank Tester
Notifier Name:
Notifier Phone:
Caller Name:
Caller Agency:
Caller Phone:
DEC Investigator: VXBREVDO
Contact for more spill info: MARLIN JOSEPH
Contact Person Phone: (718) 624−4842 ext. 1 ext: 112

Category: Known petroleum or hazardous material release with minimal potential for fire/explosion (indoors or outdoors), drinking water contamination, or releases to surface waters.
Class: Willing RP − No DEC Field Response − Corrective Action Initiated or Completed by RP or Other Agency

---

Spill Date	Date Cleanup Ceased	Cause of Spill	Meets Cleanup Standards	Penalty Recommended
07/24/2007		TANK TEST FAILURE	NO	NO

Material Spilled	Material Class	Quantity Spilled	Units	Quantity Recovered	Units	Resource(s) Affected
#2 FUEL OIL	PETROLEUM	0	GALLONS	0	GALLONS	SOIL

TANK TEST INFORMATION

Tank Number	Tank Size	Tank Test Method	Leak Rate	Gross Leak or Failure
1	4000	Horner EZ Check I or II	0.00	UNKNOWN

Caller Remarks:

ABOVE LIQUID LEAK

DEC Investigator Remarks:

07/16/13 − Spill Case is transferred from Brian Falvey (PBS Unit) to V. Brevdo (Section B) as per DER Region 2 decision − Tank Test Failure Spill Case. VB

07/31/2013 − V. Brevdo

This TTF spill in unconfirmed. No information is available in DEC file to pursue this case. Spill Case Closure is appropriate. Spill case is closed effective July 31, 2013. V. Brevdo



CLOSED STATUS UNKNOWN CAUSE SPILLS AND OTHER CAUSE SPILLS IDENTIFIED WITHIN 1/2 MILE SEARCH RADIUS

PLEASE NOTE: * Compass directions can vary substantially for sites located very close to the subject property address.

Map Identification Number 81 **BS 3181** **Spill Number: 9905186** **Close Date: 04/04/2002**
39TH ST & 1ST AVE BROOKLYN, NY TT−Id: 520A−0039−679

MAP LOCATION INFORMATION
Site location mapped by: ADDRESS MATCHING
Approximate distance from property: 0 feet

ADDRESS CHANGE INFORMATION
Revised street: 39TH ST / 1ST AVE
Revised zip code: NO CHANGE

Source of Spill:	UNKNOWN	Spiller:	unknown	Spiller Phone:	
Notifier Type:	Affected Persons	Notifier Name:	MR REDDY	Notifier Phone:	
Caller Name:	FRANK MASSERI	Caller Agency:	CON EDISON	Caller Phone:	(212) 580−6763
DEC Investigator:	CAENGELH	Contact for more spill info:	CALLER	Contact Person Phone:	(212) 580−6763

Category: Known petroleum or hazardous material release with minimal potential for fire/explosion (indoors or outdoors), drinking water contamination, or releases to surface waters.
Class: Willing RP − No DEC Field Response − Corrective Action Initiated or Completed by RP or Other Agency

Spill Date	Date Cleanup Ceased	Cause of Spill	Meets Cleanup Standards	Penalty Recommended
07/30/1999		UNKNOWN	NO	NO

Material Spilled	Material Class	Quantity Spilled	Units	Quantity Recovered	Units	Resource(s) Affected
UNKNOWN PETROLEUM	PETROLEUM	2.00	GALLONS	0.00	GALLONS	SOIL

Caller Remarks:

caller reports unk ptro on 500 gallons of water. con ed#126945. sample taken cleanup pending results.

DEC Investigator Remarks:

Prior to Sept, 2004 data translation this spill Lead_DEC Field was ENGELHARDT

Map Identification Number 82 **EMPTY LOT BWTN 2ND & 3RD** **Spill Number: 9809202** **Close Date: 12/23/2005**
32ND ST BROOKLYN, NY TT−Id: 520A−0050−627

MAP LOCATION INFORMATION
Site location mapped by: MANUAL MAPPING (3)
Approximate distance from property: 0 feet

ADDRESS CHANGE INFORMATION
Revised street: NO CHANGE
Revised zip code: 11232

Source of Spill: UNKNOWN
Spiller:
Spiller Phone:
Notifier Type: Other
Notifier Name: SCALA CONSTRUCTION
Notifier Phone: (917) 390−5141
Caller Name: ANTHONY LARA
Caller Agency: PETROLEUM TANK CLEANERS
Caller Phone: (718) 624−6934
DEC Investigator: NEPUTNAM
Contact for more spill info:
Contact Person Phone:

Category: Known petroleum or hazardous material release with minimal potential for fire/explosion (indoors or outdoors), drinking water contamination, or releases to surface waters.
Class: Unable or Unwilling RP − DEC Field Response − DEC Corrective Action Required

Spill Date	Date Cleanup Ceased	Cause of Spill	Meets Cleanup Standards	Penalty Recommended
10/23/1998		UNKNOWN	NO	NO

Material Spilled	Material Class	Quantity Spilled	Units	Quantity Recovered	Units	Resource(s) Affected
UNKNOWN PETROLEUM	PETROLEUM	0	GALLONS	0	GALLONS	SOIL

Caller Remarks:

EMPTY LOT ATTACHED TO A BLDG ON THE STREET − CONSTRUCTION COMPANY DOING AN EXCAVATION AND FOUND CLOSED TANKS AND A VAULT − SOME OIL ON TOP OF WATER IN VAULT

DEC Investigator Remarks:

12/23/05 − Nathan − Spill closed due to age and probable amount of oil spilled.

Prior to Sept, 2004 data translation this spill Lead_DEC Field was M TIBBE

Map Identification Number 83 **VAULT 5745** **Spill Number: 9808387** **Close Date: 10/23/2002**
2ND AVE & 36TH ST BROOKLYN, NY TT−Id: 520A−0039−523

MAP LOCATION INFORMATION
Site location mapped by: ADDRESS MATCHING
Approximate distance from property: 0 feet

ADDRESS CHANGE INFORMATION
Revised street: 2ND AVE / 36TH ST
Revised zip code: NO CHANGE

Source of Spill:	COMMERCIAL/INDUSTRIAL	Spiller:	CALLER − VAULT 5745	Spiller Phone:	(212) 580−6763
Notifier Type:	Responsible Party	Notifier Name:		Notifier Phone:	
Caller Name:	BILL MURPHY	Caller Agency:	CON EDISON	Caller Phone:	(212) 580−6763
DEC Investigator:	JHOCONNE	Contact for more spill info:	CALLER	Contact Person Phone:	(212) 580−6763

Category: Known petroleum or hazardous material release with minimal potential for fire/explosion (indoors or outdoors), drinking water contamination, or releases to surface waters.
Class: Willing RP − No DEC Field Response − Corrective Action Initiated or Completed by RP or Other Agency

Spill Date	Date Cleanup Ceased	Cause of Spill	Meets Cleanup Standards	Penalty Recommended
10/07/1998		UNKNOWN	NO	NO

Material Spilled	Material Class	Quantity Spilled	Units	Quantity Recovered	Units	Resource(s) Affected
UNKNOWN PETROLEUM	PETROLEUM	1.00	GALLONS	0.00	GALLONS	SOIL

Caller Remarks:

CALLER REPORTED SHEEN ON WATER IN MANHOLE VAULT. rEF#120373

DEC Investigator Remarks:

Prior to Sept, 2004 data translation this spill Lead_DEC Field was O'CONNELL UNDIPERABLE SHEEN IN 200 GALS WATER. SAMLES TAKEN IN PROCESS OF PRESSURE TESTING AND WILL CALL BACK.

CALLED BACK AND REPORTED NO EVIDENCE OF LEAKING REPORTED BY MR. ADAMO. NO SEWERS OR WATERWAYS. NOW THAT THEY HAVE CONFIRMED NO LEAK, SAMPLES WILL BE TAKEN − REFERENCE # − 9808387

Con Ed e2mis #120373:

10/7/98 09:25 Mr. Adamo reports undiaperable sheen on 200 gal of water in VS5745. Contain, no sewers or waterways involved.
Sample taken−Tag placed−# 06683−In process of pressure testing and will call back Mr. Adamo stated no sewers or sumps in hole.

Adamo called back and pressured tested and found no evidence of leaking. CIG Murphy notified 10:24hrs.

LAB RESULT RECEIVED 10/7/98 − 2025. 98−10720. <1.0 PPM.

10−8−98 19:00HRS, MR, LIPORI REPORTS, CLEANUP COMPLETED & TAG # 06683 REMOVED.

Map Identification Number 84 **882 3RD AVE** **Spill Number: 9607381** **Close Date: 09/11/1996**
882 3RD AVENUE BROOKLYN, NY TT−Id: 520A−0048−198

MAP LOCATION INFORMATION
Site location mapped by: PARCEL MAPPING (1)
Approximate distance from property: 0 feet

ADDRESS CHANGE INFORMATION
Revised street: NO CHANGE
Revised zip code: NO CHANGE

Source of Spill:	COMMERCIAL/INDUSTRIAL	Spiller:	KEHLER − VIRGINIA DARE	Spiller Phone:	(917) 769−0483
Notifier Type:	Fire Department	Notifier Name:	FF KELLHER	Notifier Phone:	(917) 769−0483
Caller Name:	FF KELLHER	Caller Agency:	NYC FD	Caller Phone:	(917) 769−0483
DEC Investigator:	SIGONA	Contact for more spill info:		Contact Person Phone:	

Category: Known or probable release, where, without action, there is a potential for a fire/explosion hazard (indoors or outdoors), contamination of drinking water supplies, or significant release to surface waters.
Class: Willing RP − DEC Field Response − Corrective Action Initiated, Taken Over, or Completed by RP or Other Agency

Spill Date	Date Cleanup Ceased	Cause of Spill	Meets Cleanup Standards	Penalty Recommended
09/11/1996		UNKNOWN	NO	NO

Material Spilled	Material Class	Quantity Spilled	Units	Quantity Recovered	Units	Resource(s) Affected
BROMINE	HAZARDOUS MATERIAL	0	GALLONS	0	GALLONS	SOIL

Caller Remarks:

FD ON SCENE − SPILL INSIDE BUILDING − NO OTHER INFO

DEC Investigator Remarks: DEC INVESTIGATOR REMARKS NOT AVAILABLE FOR THIS SPILL ACCORDING TO THE LAST UPDATE.

The following DEC Investigator Remarks were available prior to 1/1/2002:

A BOTTLE OF BROMINE SPILLED AND BEING CLEANED BY THE HAZMAT AN D WILL BE DISPOSED BY CONTRACTORS − DEP, HAZMAT & SIGONA RESPONDED ON SITE

Map Identification Number 85 **33RD & 2ND AVE** **Spill Number: 9606591** **Close Date: 11/21/1996**
33RD & 2ND AVE BROOKLYN, NY TT−Id: 520A−0038−507

MAP LOCATION INFORMATION
Site location mapped by: ADDRESS MATCHING
Approximate distance from property: 0 feet

ADDRESS CHANGE INFORMATION
Revised street: 33RD ST/2ND AV
Revised zip code: 11232

Source of Spill: COMMERCIAL VEHICLE
Notifier Type: Federal Government
Caller Name: DOUG ADAMS
DEC Investigator: MCTIBBE

Spiller: unknown
Notifier Name: CHIEF LAMONT
Caller Agency: US COAST GUARD
Contact for more spill info: DOUG ADAMS

Spiller Phone:
Notifier Phone: (212) 668−7920
Caller Phone: (212) 668−7920
Contact Person Phone: (212) 668−7920

Category: Known petroleum or hazardous material release with minimal potential for fire/explosion (indoors or outdoors), drinking water contamination, or releases to surface waters.
Class: Willing RP − DEC Field Response − Corrective Action Initiated, Taken Over, or Completed by RP or Other Agency

Spill Date	Date Cleanup Ceased	Cause of Spill	Meets Cleanup Standards	Penalty Recommended
08/22/1996		OTHER	NO	NO

Material Spilled	Material Class	Quantity Spilled	Units	Quantity Recovered	Units	Resource(s) Affected
GASOLINE	PETROLEUM	0	GALLONS	0	GALLONS	SURFACE WATER
WASTE OIL/USED OIL	PETROLEUM	0	GALLONS	0	GALLONS	SURFACE WATER

Caller Remarks:

the pier collapsed into canal with vehicles on it

DEC Investigator Remarks:

Prior to Sept, 2004 data translation this spill Lead_DEC Field was TIBBE PEOPLE IN CARS DURING COLLAPSE. CARS BURIED POSSIBLE CITY OWNED PIER. NEXT TO POLICE PEER. SHEEN. USCG TEAM ON SCENE. HANDLED BY USCG.

Map Identification Number 86 **39TH ST & 2ND AVE** **Spill Number: 0502776** **Close Date: 08/22/2005**
39TH ST & 2ND AVE BROOKLYN, NY TT−Id: 520A−0039−259

MAP LOCATION INFORMATION
Site location mapped by: ADDRESS MATCHING
Approximate distance from property: 0 feet

ADDRESS CHANGE INFORMATION
Revised street: 39TH ST / 2ND AVE
Revised zip code: NO CHANGE

Source of Spill:	TANK TRUCK	Spiller:	ERIC PAGLIARINI − MODEL PETROLEUM TRANSPORT	Spiller Phone:	(718) 251−2299
Notifier Type:	Fire Department	Notifier Name:	40 BATTALION	Notifier Phone:	
Caller Name:	DON O'MALLEY	Caller Agency:	FDNY HAZMAT	Caller Phone:	(718) 476−6288
DEC Investigator:	rvketani	Contact for more spill info:	DON O'MALLEY	Contact Person Phone:	(718) 476−6288

Category: Known petroleum or hazardous material release with minimal potential for fire/explosion (indoors or outdoors), drinking water contamination, or releases to surface waters.
Class: Willing RP − No DEC Field Response − Corrective Action Initiated or Completed by RP or Other Agency

Spill Date	Date Cleanup Ceased	Cause of Spill	Meets Cleanup Standards	Penalty Recommended
06/08/2005		UNKNOWN	NO	NO

Material Spilled	Material Class	Quantity Spilled	Units	Quantity Recovered	Units	Resource(s) Affected
DIESEL	PETROLEUM	300.00	GALLONS	0.00	GALLONS	SOIL, SEWER

Caller Remarks:

Classic Fuel Oil Corporation

Unknown cause of rupture of diesel fuel tank

Possibly 20 gallons went into sewer drain prior to arrival of FDNY

Cleanup in progress.

DEC Investigator Remarks: NO DEC INVESTIGATOR REMARKS GIVEN FOR THIS SPILL.

Map Identification Number 87 **MANHOLE #38662** **Spill Number: 0103127** **Close Date: 07/10/2003**
1ST AVE/310FT S OF 39TH ST BROOKLYN, NY TT−Id: 520A−0050−247

MAP LOCATION INFORMATION
Site location mapped by: MANUAL MAPPING (4)
Approximate distance from property: 0 feet

ADDRESS CHANGE INFORMATION
Revised street: 1ST AV/310FT S OF 39TH ST
Revised zip code: NO CHANGE

Source of Spill:	UNKNOWN	Spiller:	UNKNOWN	Spiller Phone:	
Notifier Type:	Affected Persons	Notifier Name:	TOJEIRA	Notifier Phone:	
Caller Name:	BILL MURPHY	Caller Agency:	CON ED	Caller Phone:	(212) 580−6763
DEC Investigator:	KMFOLEY	Contact for more spill info:	BILL MURPHY	Contact Person Phone:	(212) 580−6763

Category: Known petroleum or hazardous material release with minimal potential for fire/explosion (indoors or outdoors), drinking water contamination, or releases to surface waters.

Class: Willing RP − No DEC Field Response − Corrective Action Initiated or Completed by RP or Other Agency

Spill Date	Date Cleanup Ceased	Cause of Spill	Meets Cleanup Standards	Penalty Recommended
06/20/2001		UNKNOWN	NO	NO

Material Spilled	Material Class	Quantity Spilled	Units	Quantity Recovered	Units	Resource(s) Affected
UNKNOWN PETROLEUM	PETROLEUM	3.00	GALLONS	0.00	GALLONS	SOIL

Caller Remarks:

3 GALLONS ON 300 GALLONS OF WATER. CON ED#137768. SPILL INITIALLY CALSSIFIED AS 24HR DIMINIMUS. AT 0900 TDAY DETERMINED THAT SPILL COULD NOT BE CLEANED UP WITHIN 24HRS. PCB TEST RESULTS 32PPM

DEC Investigator Remarks:

Prior to Sept, 2004 data translation this spill Lead_DEC Field was FOLEY e2mis 137768

6/20/01 − 0945 E. SOBOLEWSKI − 14370 − ENG., WHILE DOING INSPECTIONS, FOUND APPROX 3 GAL OF AN UNKNOWN OIL ON APPROX 300 GALS OF WATER IN H38662. SPILL IS CONTAINED. NO SEWER CONNECTIONS. NO SUMP. PCB SAMPLE TAKEN. CLEANUP PENDING LAB RESULT.

Update − chem lab results recd 1830hrs lsn# 01−06712−001 PCB 32ppm

Clean up proceeding as of 1855hrs. Env. ops crew dispatched.

UPDATE: 6/21/01 − 0430 K. HUFFORD − ENV. OPS., REPORTS PRELIMINARY CLEANUP COMPLETED BY DOUBLE WASHING STRUCTURE WITH SLIX. WASTE PRODUCT REMOVED WITH VACTOR. TAG REMAINS DUE TO EXPOSED CABLE, SWOLLEN CRABS, OIL SOAKED ARC PROOF AND A JOINT REG TANK THAT HAS TO BE REMOVED. #9 WILL DISPATCH A CREW TO LOCATION.

Update − 06−22−01 − 1300 hours − Cleanup completed by double washing stucture with slix. Liquids were removed by tanker and solids were removed by vactor. No leaking company equipment.

UPDATE 1/30/03 VISUAL INSPECTION... NO EXPOSED CABLE, SWOLLEN CRABS, OIL SOAKED ARC PROOF OR LEAKING JOINT REGULATORS OR TUBING WAS FOUND IN STRUCTURE.

Map Identification Number 88 **MC 88802** **Spill Number: 0103110** **Close Date: 07/20/2001**
1ST AVE/39TH ST BROOKLYN, NY TT−Id: 520A−0038−889

MAP LOCATION INFORMATION
Site location mapped by: ADDRESS MATCHING
Approximate distance from property: 0 feet

ADDRESS CHANGE INFORMATION
Revised street: NO CHANGE
Revised zip code: NO CHANGE

Source of Spill:	UNKNOWN	Spiller:	UNKNOWN	Spiller Phone:	
Notifier Type:	Other	Notifier Name:	MR NEVILLE	Notifier Phone:	(212) 580−6763
Caller Name:	PETER MCQUIRE	Caller Agency:	CON ED	Caller Phone:	(212) 580−6765
DEC Investigator:	KMFOLEY	Contact for more spill info:	PETER MCQUIRE	Contact Person Phone:	(212) 580−6765

Category: Known petroleum or hazardous material release with minimal potential for fire/explosion (indoors or outdoors), drinking water contamination, or releases to surface waters.
Class: Willing RP − No DEC Field Response − Corrective Action Initiated or Completed by RP or Other Agency

Spill Date	Date Cleanup Ceased	Cause of Spill	Meets Cleanup Standards	Penalty Recommended
06/20/2001		UNKNOWN	NO	NO

Material Spilled	Material Class	Quantity Spilled	Units	Quantity Recovered	Units	Resource(s) Affected
UNKNOWN PETROLEUM	PETROLEUM	0	GALLONS	0	GALLONS	SOIL

Caller Remarks:

1 qt oil on 230 gals water contained in manhole. clean up pending crews. con ed 137−771

DEC Investigator Remarks:

Prior to Sept, 2004 data translation this spill Lead_DEC Field was FOLEY CON ED E2MIS REPORT 6−20−01 Approx. 1qt of unknown oil foun on apprx. 230gals. of water in MC88802. No sump/cracks in structure. Tag placed and PCB samples taken.

LSN 01−06713−001 Aroclor 1260 PCb 55.4ppm As per Bob Saladino remove this job from 24hr. deminimus program. Order >50 tanker for AM.

update 2045hrs. Cleanup completed by double washing with BioGen 760. No sump in hole. Underground on location, capped open cable ends.

Map Identification Number 89 **TM #2125** **Spill Number: 0010041** **Close Date: 01/18/2001**
2ND AVE & 32ND ST BROOKLYN, NY TT−Id: 520A−0037−254

MAP LOCATION INFORMATION
Site location mapped by: ADDRESS MATCHING
Approximate distance from property: 0 feet

ADDRESS CHANGE INFORMATION
Revised street: 2ND AVE / 32ND ST
Revised zip code: NO CHANGE

Source of Spill:	UNKNOWN	Spiller:	UNKNOWN − Unknown	Spiller Phone:	
Notifier Type:	Local Agency	Notifier Name:	MR PAVORELLI	Notifier Phone:	
Caller Name:	MARK SCHLAGEL	Caller Agency:	CON EDISON	Caller Phone:	(212) 580−6763
DEC Investigator:	KMFOLEY	Contact for more spill info:	MARK SCHLAGEL	Contact Person Phone:	(212) 580−6763

Category: Known petroleum or hazardous material release with minimal potential for fire/explosion (indoors or outdoors), drinking water contamination, or releases to surface waters.
Class: Willing RP − No DEC Field Response − Corrective Action Initiated or Completed by RP or Other Agency

Spill Date	Date Cleanup Ceased	Cause of Spill	Meets Cleanup Standards	Penalty Recommended
12/06/2000		UNKNOWN	NO	NO

Material Spilled	Material Class	Quantity Spilled	Units	Quantity Recovered	Units	Resource(s) Affected
UNKNOWN PETROLEUM	PETROLEUM	0	GALLONS	0	GALLONS	SOIL

Caller Remarks:

UNK SHEEN ON 30 GALS OF WATER − SAMPLE TAKEN − CLEAN UP PENDING LAB RESULTS CON ED #134634

DEC Investigator Remarks:

Prior to Sept, 2004 data translation this spill Lead_DEC Field was FOLEY e2mis Notes:

Undiaperable sheen of unknown oil on approx 30gal water in TM−2125. Pressure tested unit and passed and oil level is good.
Historical results are 10ppm PCB. SAmple taken and returned <1ppm. Cleanup completed by double washing structure with slix.
Liquids removed by tanker and solids by vactor. No leaking company equipment. No sewer or sump connections. KMF 4/11/01

Map Identification Number 90 **DAVIDSON PIPE SUPPLY CO** **Spill Number: 9506749** **Close Date: 09/26/2005**
37TH ST/BET. 2ND & 3RD AV BROOKLYN, NY TT−Id: 520A−0050−246

MAP LOCATION INFORMATION
Site location mapped by: MANUAL MAPPING (4)
Approximate distance from property: 1 feet to the SSW*

ADDRESS CHANGE INFORMATION
Revised street: 37TH ST / 2ND AVE / 3RD AV
Revised zip code: 11232

Source of Spill: GASOLINE STATION OR PBS FACILITY Spiller: SAME Spiller Phone:
Notifier Type: DEC Notifier Name: Notifier Phone:
Caller Name: JACOB KRIMGOLD Caller Agency: NYSDEC − REGION 2 Caller Phone: (718) 482−4933
DEC Investigator: TLDiaz Contact for more spill info: Contact Person Phone:

Category: Known petroleum or hazardous material release with minimal potential for fire/explosion (indoors or outdoors), drinking water contamination, or releases to surface waters.
Class: Willing RP − DEC Field Response − Corrective Action Initiated, Taken Over, or Completed by RP or Other Agency

Spill Date	Date Cleanup Ceased	Cause of Spill	Meets Cleanup Standards	Penalty Recommended
09/01/1995		UNKNOWN	NO	NO

Material Spilled	Material Class	Quantity Spilled	Units	Quantity Recovered	Units	Resource(s) Affected
GASOLINE	PETROLEUM	−1.00	GALLONS	0.00	GALLONS	SOIL

Caller Remarks:

OPON SITE ASSESSMENT, FOUND EVIDENCE OF A LEAK − SEE SITE ASSESSMENT REPORT.

DEC Investigator Remarks:

02/18/04 − TRANFERED FROM O'DOWD TO TIBBE.

4/12/04 − Vought − Spill transferred from Tibbe to Rommel as per Rommel.

9/26/05 − Diaz − Closed as per work done under Remedial Site #2−24−025. See files for 5/30/96 Remedial Activities & 6/11/96 removal of P site designation.

Map Identification Number 91 **TURNING POINT SHELTER** **Spill Number: 0204365** **Close Date: 07/29/2002**
968 3RD AVENUE BROOKLYN, NY TT−Id: 520A−0040−222

MAP LOCATION INFORMATION
Site location mapped by: PARCEL MAPPING (1)
Approximate distance from property: 37 feet to the SSE*

ADDRESS CHANGE INFORMATION
Revised street: NO CHANGE
Revised zip code: NO CHANGE

Source of Spill:	INSTITUTIONAL, EDUC, GOV, OTHER	Spiller:	TURNING POINT SHELTER	Spiller Phone:	
Notifier Type:	Local Agency	Notifier Name:	RUBIN WEINREB	Notifier Phone:	(347) 865−5222
Caller Name:	ADAM VERSTANDIG	Caller Agency:	DEP	Caller Phone:	(718) 337−4357
DEC Investigator:	JBVOUGHT	Contact for more spill info:		Contact Person Phone:	

Category: Known petroleum or hazardous material release with minimal potential for fire/explosion (indoors or outdoors), drinking water contamination, or releases to surface waters.
Class: Willing RP − No DEC Field Response − Corrective Action Initiated or Completed by RP or Other Agency

Spill Date	Date Cleanup Ceased	Cause of Spill	Meets Cleanup Standards	Penalty Recommended
07/26/2002		UNKNOWN	NO	NO

Material Spilled	Material Class	Quantity Spilled	Units	Quantity Recovered	Units	Resource(s) Affected
COOKING GREASE	OTHER	40.00	GALLONS	0.00	GALLONS	SOIL

Caller Remarks:

cooking oil in the street − some sand has been put down

DEC Investigator Remarks:

Prior to Sept, 2004 data translation this spill Lead_DEC Field was VOUGHT 7/29/2002−VOUGHT−Site visit by Krimgold on 7/26/2002. Spill source was 55 gallon drum of cooking grease which was poured ontop of a manway in street (referred to DEP on 7/29). Spill closed by Vought.

Map Identification Number 92 **GILMORE SUPPLY** **Spill Number: 0302719** **Close Date: 07/14/2003**
4101 1ST AVE BROOKLYN, NY TT−Id: 520A−0040−366

MAP LOCATION INFORMATION
Site location mapped by: PARCEL MAPPING (1)
Approximate distance from property: 127 feet to the WSW*

ADDRESS CHANGE INFORMATION
Revised street: NO CHANGE
Revised zip code: NO CHANGE

Source of Spill: COMMERCIAL/INDUSTRIAL | Spiller: ALAN GILMORE − GILMORE SUPPLY | Spiller Phone: (718) 832−7900
Notifier Type: Other | Notifier Name: STEVE MALINOWSKI | Notifier Phone: (516) 576−8844
Caller Name: STEVE MALINOWSKI | Caller Agency: CA RICH CONSULTANTS | Caller Phone: (516) 576−8844
DEC Investigator: SIGONA | Contact for more spill info: ALAN GILMORE | Contact Person Phone: (718) 832−7900

Category: Known or probable release, where, without action, there is a potential for a fire/explosion hazard (indoors or outdoors), contamination of drinking water supplies, or significant release to surface waters.
Class: Willing RP − DEC Field Response − Corrective Action Initiated, Taken Over, or Completed by RP or Other Agency

Spill Date	Date Cleanup Ceased	Cause of Spill	Meets Cleanup Standards	Penalty Recommended
06/13/2003		UNKNOWN	NO	NO

Material Spilled	Material Class	Quantity Spilled	Units	Quantity Recovered	Units	Resource(s) Affected
UNKNOWN MATERIAL	OTHER	0	GALLONS	0	GALLONS	SOIL

Caller Remarks:

caller is reviewing data on soil samples

DEC Investigator Remarks: NO DEC INVESTIGATOR REMARKS GIVEN FOR THIS SPILL.

Map Identification Number 93 **LL AUTO REPAIR CENTER** **Spill Number: 0703694** **Close Date: 06/02/2008**
129 34TH STREET BROOKLYN, NY TT−Id: 520A−0038−155

MAP LOCATION INFORMATION
Site location mapped by: PARCEL MAPPING (1)
Approximate distance from property: 156 feet to the E*

ADDRESS CHANGE INFORMATION
Revised street: NO CHANGE
Revised zip code: NO CHANGE

Source of Spill: COMMERCIAL/INDUSTRIAL | Spiller: PETER LEUNG − LL AUTO REPAIR CENTER | Spiller Phone: (718) 369−2311
Notifier Type: Local Agency | Notifier Name: | Notifier Phone:
Caller Name: | Caller Agency: | Caller Phone:
DEC Investigator: hrpatel | Contact for more spill info: PETER LEUNG | Contact Person Phone: (718) 369−2311

Spill Date	Date Cleanup Ceased	Cause of Spill	Meets Cleanup Standards	Penalty Recommended
06/29/2007		UNKNOWN	NO	NO

Material Spilled	Material Class	Quantity Spilled	Units	Quantity Recovered	Units	Resource(s) Affected
GASOLINE	PETROLEUM	0	GALLONS	0	GALLONS	GROUNDWATER

Caller Remarks:

SAMPLES RETURNED CONTAMINATED, GROUNDWATER AND SOIL:'

DEC Investigator Remarks:

06/29/07−Hiralkumar Patel. spoke with Mr. Stewart. asked him to send analytical data and site map with sampling locations. Mr. Stewart mentioned that bank hired them to do Phase II investigation as owner applied for refinance. during GPR survey they found concrete patch on site, but no underground anomalies. Mr. Stewart collected water sample from borings, but no monitoring wells installed at site.

PBS #: 2−608193. site has one 250 gal waste oil AST.

Paul P. Stewart, President Advanced Cleaniup Technologies, Inc. Ph, (631) 293−4992 Ext. 12 Fax (631) 293−4986 email: PaulStewart@advancedcleanuptech.com

received soil/groundwater analytical data with site map from Mr. Stewart. they took four soil and four groundwater sample from four borings.

some of high values in soil analyticals: −−−−−−−−−−−−−−−−−−−−−−−−−−−−SB−3−−−−−−−SB−4

5 − 7 ft

9 ft Naphthalene−−−−−−−−−−−−−−−−50,200 Xylene−−−−−−−−−−−−−−−−−−−360,000−−−−−−2,612 1,2,4−Trimethylbenzen−−−−−309,000
Ethylbenzene−−−−−−−−−−−−−−55,500 Toluene−−−−−−−−−−−−−−−−−−−50,700

some of high values in groundwater analyticals: −−−−−−−−−−−−−−−−−−−−−−−−TW−01−−−−−TW−02−−−−−−TW−03−−−−TW−04
Benzene−−−−−−−−−−−−−−−−−−−−−−−−1,620−−−−−14,400−−−−−−451 Xylene−−−−−−−−−−−−−−−−−−−1,440−−−−−−−−−−−−−−−29,960−−−−2,336
1,2,4−Trimethylbenzene−−−−−−673−−−−−−−−−−−−−−−−6,900−−−−−−782 Naphthalene−−−−−−−−−−−−−−−−−−−−−−−−187−−−−−−1,720
Ethylbenzene−−−−−−−−−−−−−−−−−−−−−−−−−−−−−−−−−−−5,920−−−−−−522 Toluene−−−−−−−−−−−−−−−−−−−

alternate addresses: 129−133 34th Street, 909 3rd Avenue

07/03/07−Hiralkumar Patel. visited site on 07/02/07. met Peter at site. site has five hydraulic lifts. four of these lifts are aboveground and one lift is underground. Peter is running auto repair shop at the site for about 15 years and never used underground hydraulic lift. as per Peter, there is underground hydraulic oil tank near lift. Peter also mentioned that they had heating oil AST in basement, but was removed when they started business and currently building is running on gas heating system. this site is in industrial/residential neighbourhood.

based on general observations and site location, groundwater flow could be in west direction.

important sites near subject site (129 34th Street):

1. Playground across 34th street on southwest side

2. 170 34th Street: NYC School Construction Site. this site is next to playground and in south to subject site. currently school site has been excavated to 16 ft bg and preparing for building footings. during construction activities, found benzene (58 ppb) in groundwater at school site. based on general observations, school site is about 50 ft crossgradient.

3. 143 34th Street. Spiro's Auto Repair Shop. this auto shop is on east side of suject site (upgradient from LL Auto repair with assumed groundwater flow direction) spoke with Mr. Spiro (718−369−0558). he has one underground waste oil tank (no PBS record found). this auto repair shop is exactly in front of school site. Mr. Spiro mentioned that building owner installed existing waste oil tank about five years ago and Mr. Spiro running business for three years now. no PBS registration found at site. sent email to Jacob and Brian regarding unregistered waste oil tank at repair shop.

4. 149 34th Street. Blue Diamond Fuel Co. site is on east side of suject site (east of Spiro's auto shop also). fuel company is in front of shcool site. spoke with manager at fuel company and as per him, there are no oil tanks at site.

5. 891 3rd Ave. A−One Car & Truck Repair. site is on north side of subject site (cross gradient) (PBS #: 2−610159)

6. 889 3rd Ave. Getty station across 33rd Street across A−One Car repair shop (north of subject site) (PBS #: 2−600483). found one open spill (9814914). spill reported as found oil on concrete dur to poor housekeeping.

07/05/07−Hiralkumar Patel. sent letter to Mr. Mar requiring tightness test, phase I investigation, soil and groundwater delineation and endpoint samples. letter emailed to Mr. Mar and Mr. Stewart.

07/10/07−Hiralkumar Patel. received message from Scott (908−296−2696) from Safety clean, who been hired by site owner. spoke with Scott. he will call back with owner to discuss what needs to be done.

07/12/07−Hiralkumar Patel. received call from Scott. he asked what needs to be done. explained to Scott that the Department requires immediate testing of underground tank and soil/groundwater delineation. spoke with Mr. Mar and informed him to do tank test immediately and asked to submit tank test result by end of July 13, 2007. if tank fails a test, then tank has to be emptied out by end of July 14, 2007. Mr. Mar will call Safety Clean for tank test.

07/13/07−Hiralkumar Patel. received call from Mr. Munroe. he has been hired by Mr. Mar for required investigation and remediation work. Mr. Munroe asked to extend deadline for tank test. explained to Mr. Munroe site has heavy soil and groundwater contamination and it has underground tank, which was not in use for about 15 years (as per owner), the department required immediately testing. the department can approve his request to test tank system on July 16, only if oil be removed from tank by end of today.

Dr. Norman Munroe Astem Labotaries Inc. PH. (305) 348−3556 (O)

(917) 497−0190 (C) Fax (305) 388−1469 email: munroen@fiu.edu

spoke with Mr. Mar. asked him to either empty out tank or do tank test by end of today. he agreed and will contact his consultant.

07/19/07−Hiralkumar Patel. spoke with Mr. Mar. they have tested tank and is waiting for result from consultant. asked Mr. Mar to submit tank test result with copy of contract for required investigation/remediation work.

07/23/07−Hiralkumar Patel. received fax from Dry As a Bone INc. they did hydraulic oil tank test and found tank system tight.
08/14/07−Hiralkumar Patel. received message from Mr. Mar (on 07/31/07). spoke with Mr. Mar. he hired contractor and has removed some contaminated soil. Mr. Mar will contact his contractor and ask him to call.

received call from Mr. Munroe. they started excavation and found two tanks in ground. and suspecting third one also. they found little oil in first tank and second tank was filled with concrete. currently they have excavated to 10 ft bg and found no groundwater. no odor complaints. asked Mr. Munroe to monitore excavation for any vapor issue.

08/20/07−Hiralkumar Patel. visited site. met Mr. Mar. observed excavated pit in area where hydraulic oil tank was. no odors noticed at site. till now no work has started regarding groundwater delineation.

08/24/07−Hiralkumar Patel. sent email to Mr. Munroe to send updates on investigation. spoke with Mark (718−926−8809), Mr. Munroe's assistant at site. Mark mentioned that they are installing wells and doing further excavation in tank area.

10/09/07−Hiralkumar Patel. left message for Mark. spoke with Mr. Mar. Mr. Mar will ask Mr. Munroe to call with updates. received call from Mr. Munroe. he is preparing tank closure report and will submit soon. they haven't took any groundwater samples from well that they installed. they will take groundwater sample on 10/11/07.

10/31/07−Hiralkumar Patel. spoke with Mr. Munroe. he is preparing report and will submit by end of Nov. 9, 2007.

11/29/07−Hiralkumar Patel. spoke with Mr. Munroe. he was out of office and will submit report by Dec. 7, 2007.

01/17/08−Hiralkumar Patel. spoke with Mr. Mar. asked him to submit report by Jan. 25, 2008. 01/29/08−Hiralkumar Patel. received report from Mr. Munroe. abstract:

− removed two 550 gal USTs that were previously filled with concrete and one 25 gal hydraulic fluid UST − soil from entire tank field (164.24 tons and 30 cubic yard of concrete) was excavated until no detectable odor was obtained − excavated area back−filled with clean soil − haven't excavated soil from fill box area as it was located on the sidewalk − three 2 inch wells (25 ft deep with 20 ft screened section) were installed − depth of groundwater at site ranged from 13.2 to 13.75 ft bg

<−−−−−−−−− − groundwater was determined to be flowing in westerly direction <−−−−−−−−− − five endpoint soil samples were taken from tank field excavation area (sidewall samples taken from depth 8−10 ft bg) − six soil samples were taken from borings for monitoring wells (two soil samples from each boring) − three groundwater samples collected − no contaminated found in any soil samples − only one groundwater sample from well MW−3 found contaminated − monitoring well (MW−3) located in the vicinity of the tank field and directly around the fill box area on the sidewalk found mostly contaminated; soil samples from this well area found non−contaminated − no floating product found in any monitoring wells − sheen was observed in water sample from MW−3

01/30/08−Hiralkumar Patel. spoke with Mr. Munroe. excavation bottom was about 12 ft bg. no groundwater encountered in excavation. asked Mr. Munroe for groundwater samples from previous excavation area and one from area inside building across overhead gate; on downgradient side of previous tank field. also asked to vacuum out MW−3. sent email to Mr. Munroe and Mr. Mar with same requirements.

02/08/08−Hiralkumar Patel. received email from Mr. Munroe with proposed well location map. MW−4 will be installed in previous tank field area. Mr. Munroe proposed to install MW−5 near overhead door close to office inside building. sent email to Munroe asking to move MW−5 location close to foundation wall along excavation area and close to mechanic bays area. left message for Mr. Munroe. asked to resubmit updated map. spoke with Mr. Mar and asked him to move MW−5. he will ask Mr. Munroe to call. received call from Mr. Munroe. asked him to move MW−5 location close to foundation wall towards mechanic bays area.

received revised site map including proposed well locations.

03/25/08−Hiralkumar Patel. spoke with Mr. Munroe. they installed well and collected samples. waiting for sample analyticals. will submit report by April 15, 2008.

04/30/08−Hiralkumar Patel. spoke with Mr. Munroe. he mentioned that lab received samples with higher temperature and out of acceptable limit. asked Mr. Munroe to resample wells and asked to submit report by 05/23/08.

left message for Mr. Mar to submit report by 05/23/08.

05/06/08−Hiralkumar Patel. received call Mr. Mar. asked him to submit report by 05/30/08.

05/23/08−Hiralkumar Patel. received message from Mr. Munroe. he mentioned that groundwater sample taken from recently installed well was left outside of lab by driver and then sample lost from there. Mr. Munroe didn’t mentioned about resampling of well.

left message for Mr. Mar.

received call from Mr. Mar. asked him to submit complete report by 05/30/08 as required earlier to avoid any legal actions.

06/02/08−Hiralkumar Patel. received report from Mr. Munroe. abstract:

− two additional monitoring wells (MW−4 and MW−5) installed (25 ft deep with 20 ft screen) − MW−4 was installed in the center of excavation from which tanks removed and MW−5 was installed in the north−eastern corner of property − water samples were collected from wells MW−3, MW−4 and MW−5 − no contamination found in any samples

based on submitted reports, case closed. NFA sent to Mr. Mar. letter emailed to Mr. Mar and Mr. Munroe.

Map Identification Number 94 **GAS STATION − TEXACO −MTBE** **Spill Number: 9814914** **Close Date: 04/27/2010**
889 THIRD AVENUE BROOKLYN, NY TT−Id: 520A−0048−202

MAP LOCATION INFORMATION
Site location mapped by: PARCEL MAPPING (1)
Approximate distance from property: 163 feet to the ENE*

ADDRESS CHANGE INFORMATION
Revised street: 889 3RD AVE
Revised zip code: 11232

Source of Spill: GASOLINE STATION OR PBS FACILITY
Spiller: GARAGE OPERATOR − CHEEMA CONTRACTING
Spiller Phone:
Notifier Type: Affected Persons
Notifier Name: JOSEPH DEVITA
Notifier Phone: (718) 622−7108
Caller Name: JOSEPH DEVITA
Caller Agency: CITIZEN
Caller Phone: (718) 622−7108
DEC Investigator: AXDORONO
Contact for more spill info:
Contact Person Phone: (718) 499−8577

Category: Known petroleum or hazardous material release with minimal potential for fire/explosion (indoors or outdoors), drinking water contamination, or releases to surface waters.
Class: Willing RP − DEC Field Response − Corrective Action Initiated, Taken Over, or Completed by RP or Other Agency

Spill Date	Date Cleanup Ceased	Cause of Spill	Meets Cleanup Standards	Penalty Recommended
03/01/1999		OTHER	YES	NO

Material Spilled	Material Class	Quantity Spilled	Units	Quantity Recovered	Units	Resource(s) Affected
UNKNOWN PETROLEUM	PETROLEUM	0	GALLONS	0	GALLONS	SOIL

Caller Remarks:

CALLER STATES GAS STATION IS VERY DIRTY − ALWAYS HAS OPEN BARRELLS OF OIL AND OIL IS ALWAYS SPILL ON PAVEMENT AND LEFT THERE.
CALLER STATES WHEN IT RAINS, ITS VERY SLIPPERY DUE TO THE SPILLAGE BEING LEFT THERE.

DEC Investigator Remarks:

Prior to Sept, 2004 data translation this spill Lead_DEC Field was SUN 03/16/1999 mmm: INSPECTED STATION AS A RESULT OF CALL.
FOUND NO EVIDENCE OF OIL DISCHARGE ONTO GROUND DUE TO POOR HOUSEKEEPING. SITE HAD 12x550 MOTOR FUEL TANKS REMOVED IN 95. WILL ASK FOR SITE ASSESSMENT. CURRENT CONTROLS ON TANKS, HIGH LEVEL ALARM AND LEAK DETECTOR WERE OFF AND NOT FUNCTIONING DAY OF INSPECTION.

3/17/1999 mmm: CALLED CHEEMA RESIDENCE − LEFT MESSAGE. CHEEMA CALLED BACK − TOLD HIM LEAK DETECTOR, HIGH LEVEL AND STAGE II NOT WORKING AND ASKED HIM TO SEND ME A REPORT FOR TANK CLOSURES. CHEEMA STATED HE WOULD HAVE MAINTENANCE CO. TAKE CARE OF TANK PROBLEMS. COPY OF PBS INSPECTION GIVEN TO P. HUANG.

1/2/2004 Reassigned from Mulqueen to Sun.

12/16/2005 − Feng − Reassigned from Sun to Feng as per Sun. (RJF)

10/30/06 Reassigned from Tang to Sun. (JS/MS)

11/17/06 Sun sent Tank Closure Request letter certified mail to Gurpal Cheema (916 Lawrence Court) registered owner of station at 889 Third Ave, Brooklyn on 11/17/06, requiring the following to be received by December 17, 2006: 1. Tank closure assessment report. 2. Locations of tank and/or line test failure. 3. Subsurface investigation report, including current and historical soil and groundwater analysis. 4. Surrounding property sketch: A surrounding property sketch including property layout and usage must be submitted to NYSDEC. (JS/MS)

2/8/07: As above letter was retuned as unclaimed, a second letter was sent to site address, attention Mr. Lal Singh, requiring that the same as above be submitted by 3/23/07. (JS/MS)

6/4/07: Site visit by JS and MS done on 5/31/07. Above letter was hand delivered to gas attendent, and signature confirming receipt was obtained. On 6/4/07 contact was made with Gurpal Cheema (516)474−6030 (wife's name is Kora). Mr Cheema said that Gordan Supply performed tank closure and site assessment activities, including soil analysis. He will contact company and have them send report to DEC by 6/15/07. (JS/MS)

7/25/07: Contact established. Owner does not speak English and wife is currently looking for TCR documents. (JS/MS)

8/29/07: MS called Kora, left message asking why documents had not been submitted and to call back DEC ASAP or legal action would be taken. (JS/MS)

11/19/07: Gordon Supply supposedly visited site and will need additional visit before preparing a work plan. Cheema's cell# is 516.474.6030. (JS/MS)

12/14/07: Gordon Supply supposedly just folded. MS faxed list of recommended consultants to Cheema today at Fax# 516.782.0125. (JS/MS)

12/20/07: Tried faxing on 12/18,19,20/07. Fax number given is not working. MS left message with Cheema to call back asap. (JS/MS)

4/11/08: Called Kora, has list from MS, knows to let consultant know to contact DEC for details (JS/MM)

7/7/08: No report received as of yet. 2nd TCR letter or refer to legal (JS/MM)

08/05/08: Transferred to Kolleeny/Mandac. − JK

10/15/08: Still no response. SIWP or SIR is overdue. Refer to OGC (JK/MM)

01/07/09: Final letter for TCR or site assessment sent to Lal Singh via certified/return receipt mail. Refer to legal if documents are not received by 03/09/09. (JK/KG)

1/12/09: Return receipt for 1/7/09 letter rec'd (letter signed for on 1/9/09). (JK/KG)

04/16/09: No documents rec'd. Called and spoke to Kora Cheema (516−474−6030). I told her the spill was still open and we have

not received any documents. She thought the spill was closed. I told her we need a tank closure assessment report or a work plan for a subsurface investigation with soil and groundwater samples. She said the company that performed the tank closure is out of business and she would hire a company to do the investigation. I told her I would re−send the letter that was sent in January with the requirements. (JK/KG)

4/20/09: Letter sent to Gurpal Cheema requiring a tank closure assessment report or subsurface investigation report be submitted. If such reports were not previoulsy prepared a work plan for a soil and groundwater investigation must be submitted by 5/22/09. (JK/KG)

05/11/09: Rec'd phone message from Kal Gil of EG&R Environmental on 5/8/09 (732−226−3201). Left message for him on 5/11/09. (JK/KG)

05/20/09: Spoke to Kal Gil and he said he can't find any records indicating the location of the former tank grave. The owner has an idea of the location, but is not sure. He was sure that the current tanks are not in the same location as the tanks removed in 1995. I told him to conduct soil borings where they beleive the former tanks were and at the perimeter of the property. Also, if the location of remote fill ports (if there were any) and dispenser islands is known, soil borings should be conducted in those locations as well. Kal Gil requested a two week extension to submit the work plan. The extension was granted and the new deadline is June 5, 2009. (JK/KG)

06/16/09: Spoke to Gurpal Cheema and informed him that the work plan has not been submitted. He said he would call the consultant. (JK/KG)

06/17/09: Kal Gil called and said the work plan would be submitted by 6/23/09. (JK/KG)

07/02/09: Kal Gil called and said the work plan will be submitted today. (JK/KG)

07/07/09: Rec'd pdf of Soil and Groundwater Investigation Work Plan dated 7/6/09. Under review. (JK/KG)

07/13/09: Work Plan proposes installation of soil borings and temporary monitoring wells, collection of soil and groundwater samples, and submission of a summary report to NYSDEC. The work plan was approved with the following modifications. A groundwater sample should be collected at SB−7 and soil must be sampled continuously and screened with a PID. The soil sample with the highest PID reading and deepest dry sample should be submitted for laboratory analysis. An investigation summary report is due 9/18/09. (JK/KG)

08/10/09: Kal Gil called and said site work had not been scheduled and was waiting for the RP to contact him to perform the investigation. Called Gurpal Cheema to remind him that the report was due next month and the work plan needs to be implemented. (JK/KG)

09/03/09: Spoke to Kal Gil. He said he spoke to Cheema recently and is still waiting for the proposal to be signed before initiating any site work. (JK/KG)

09/23/09: Spoke to Kal Gil and he said Cheema has signed the proposal and he needs to schedule the site work. (JK/KG)

09/30/09: Follow up with RP and Gil. The investigation report is past due. A request for an extension of the deadline should

be submitted. (JK/KG)

10/16/09: On 10/7/09, spoke with consultant Kal Gill, asked why investigation has not been performed yet, pointing out that summary rpt is long past due. He said he had to get approval from client, and then had difficulty getting driller. I asked him to send email explaining this and requesting deadline extension for summary rpt. On 10/8/09, received email from Kal: As per our discussions yesterday, we have been trying to expedite field work at 889 3rd Ave., Brooklyn. We received approval from our client on Sept. 3, '09 to proceed with work. Immediately, we contacted drilling companies to arrange for soil borings. Because of highly urban nature of surroundings and presence of numerous subsurface utility lines and over hanging electricals, many drillers refused to conduct drilling. Finally, we have lined up a driller to proceed with soil borings. We have scheduled drilling for Oct. 9th, to conduct soil borings and GW sampling as per approved work plan. At this time, we anticipate that we will be able to submit RI report on or before Nov. 15th. As we discussed this morning, soil and GW samples will be analyzed for NYStars list gasoline and fuel oil including MTBE. Thank you for your cooperation. On 10/16/09, I sent email to RP Mr. Gurpal Cheema: On Oct. 7, '09 I received an email from your consultant, EG & R Envt'l, explaining reasons why approved investig work plan for site has not yet been implemented and why required investig summary rpt was not submitted to NYSDEC by deadline of Sept. 18, '09. Your consultant Mr. Kal Gil requests an extension of deadline for submission of rpt until Nov, 15, '09. Request to extend deadline for submission of investig summary rpt is approved. New deadline is Nov. 15, '09. Please be advised that failure to comply with this deadline may result of referral of this spill case to our Office of General Counsel to initiate formal enforcement proceedings against you. Feel free to contact me if you have any questions. − J. Kolleeny

11/03/2009: This spill case was transferred to A. Doronova. − AD

12/17/2009: Summary report is due. Called and left a message to Mr. Gill. AD

12/18/2009: Received a phone call from Mr. Gill. He told me that investigation was performed at the site, and that a summary report was prepared. The site owner did not review the report yet. Mr. Gill will call back on Tuesday December 22, 2009 regarding the report submission date. AD

01/22/2010: Received an e−copy of the Soil and Groundwater Investigation report. DL to eDocs. AD

02/02/2010: Received a hard copy of the report. Will review. AD

04/14/2010: Reviewed the report. It states that investigation was performed at the site on October 9, 2009. EG&R advanced a total of seven soil borings around the former USTs field, followed by collection of soil samples. Fields PID readings were ND, so soil samples were collected just before the water table in each soil boring. None of the VOCs or SVOCs compounds analyzed were detected in any of the soil samples. Also, three GW samples were collected from the locations: SB−1, SB−4 and SB−7. Only Benzene was detected in SB−7 at a concentration of − 7 ppb. Because of very low concentration of Benzene on one sample and its biodegradability, EG&R recommend no further actions for this spill case. AD

04/22/2010: Discussed closure of this spill with J. Kolleeny of DEC. Based on the data, in was decided that case should be closed. AD

04/27/2010: Spill case is closed. AD

Map Identification Number 95 **LISETTE COLON RESIDENCE** **Spill Number: 9301676** **Close Date: 08/10/1993**
114 32ND ST BROOKLYN, NY TT−Id: 520A−0048−197

MAP LOCATION INFORMATION
Site location mapped by: PARCEL MAPPING (1)
Approximate distance from property: 178 feet to the ENE*

ADDRESS CHANGE INFORMATION
Revised street: NO CHANGE
Revised zip code: NO CHANGE

Source of Spill: GASOLINE STATION OR PBS FACILITY
Notifier Type: Affected Persons
Caller Name: LISETTE COLON
DEC Investigator: SULLIVAN
Spiller: VIDAS S/S
Notifier Name:
Caller Agency: HOMEOWNER
Contact for more spill info:
Spiller Phone:
Notifier Phone:
Caller Phone: (718) 965−1173
Contact Person Phone:

Category: Known or probable release, where, without action, there is a potential for a fire/explosion hazard (indoors or outdoors), contamination of drinking water supplies, or significant release to surface waters.
Class: Willing RP − DEC Field Response − Corrective Action Initiated, Taken Over, or Completed by RP or Other Agency

Spill Date	Date Cleanup Ceased	Cause of Spill	Meets Cleanup Standards	Penalty Recommended
05/05/1993		UNKNOWN	NO	NO

Material Spilled	Material Class	Quantity Spilled	Units	Quantity Recovered	Units	Resource(s) Affected
GASOLINE	PETROLEUM	0	POUNDS	0	POUNDS	SOIL

Caller Remarks:

PIPES FROM GAS STATION GO THROUGH YARD − ARE BEHING.

DEC Investigator Remarks: NO DEC INVESTIGATOR REMARKS GIVEN FOR THIS SPILL.

Map Identification Number 96 **CON EDISON VAULT #946** **Spill Number: 1213633** **Close Date: 02/24/2017**
4014 FIRST AVENUE BROOKLYN, NY TT−Id: 520A−0282−349

MAP LOCATION INFORMATION
Site location mapped by: PARCEL MAPPING (4)
Approximate distance from property: 193 feet to the WSW*

ADDRESS CHANGE INFORMATION
Revised street: 4014 1ST AVE
Revised zip code: NO CHANGE

Source of Spill:	TRANSFORMER	Spiller:	ERT − CON EDISON	Spiller Phone:	
Notifier Type:	Other	Notifier Name:		Notifier Phone:	
Caller Name:		Caller Agency:		Caller Phone:	
DEC Investigator:	RWAUSTIN	Contact for more spill info:	ERT	Contact Person Phone:	(212) 580−8383

Category: Possible petroleum release with minimal potential for fire/explosion (indoors or outdoors), drinking water contamination, or releases to surface waters, known releases with no potential for damage, or non−petroleum/non−hazardous spills.
Class: Willing RP − No DEC Field Response − Corrective Action Initiated or Completed by RP or Other Agency

Spill Date	Date Cleanup Ceased	Cause of Spill	Meets Cleanup Standards	Penalty Recommended
12/18/2012		OTHER	NO	NO

Material Spilled	Material Class	Quantity Spilled	Units	Quantity Recovered	Units	Resource(s) Affected
UNKNOWN PETROLEUM	PETROLEUM	0	GALLONS	0	GALLONS	

Caller Remarks:

Caller reporting 1 Qt of an unknown oil on top of 3 gallons of water. Caller reports it is on private property.

DEC Investigator Remarks:

1/7/12−Vought−Primary off−hours responder. This spill asssigned to Con Ed Unassigned as part of Con Edison minor spill portfolio review and possible closure. Intial EMIS #232365 downloaded into e−docs, entered into Cross Reference Field and deleted from Proxy. As per initial EMIS, FOD SUPERVISOR PINEDO REPORTS WHILE CHECKING THE STATUS OF HTV−946 HE DISCOVERED APPROX 1 QUART OF UNKNOWN OIL ON 3 GALLONS OF WATER. CONTAINED TO STRUCTURE. THE HTV IS LOCATED IN BUSH TERMINAL BLDG#26(CUST PROPERTY). THE FEEDER INVOLVED IS SD3129. ACCT#C3526. PINEDO WILL CALL BACK WITH ENV TAG# & C.O.C.# SPOKE WITH ERT NEIL SKOW TO CONFIRM THIS IS A REPORTABLE INCIDENT. CIG MUGGEO NOTIFIED 0025HRS.

2/24/17 − Austin − This vault, containing customer (non−Con Ed) equipment) had flooded during Storm Sandy − Con Ed contained and cleaned up the spill, and the equipment was removed − See document files for further information − Spill closed − end

Map Identification Number 97 **RIVERA RESIDENCE** **Spill Number: 9813865** **Close Date: 03/03/2003**
121 33RD ST BROOKLYN, NY TT−Id: 520A−0048−200

MAP LOCATION INFORMATION
Site location mapped by: PARCEL MAPPING (1)
Approximate distance from property: 242 feet to the ENE

ADDRESS CHANGE INFORMATION
Revised street: NO CHANGE
Revised zip code: NO CHANGE

Source of Spill:	GASOLINE STATION OR PBS FACILITY	Spiller:	TEXACO	Spiller Phone:	
Notifier Type:	Affected Persons	Notifier Name:	RAFAEL RIVERA	Notifier Phone:	(718) 768−3909
Caller Name:	RAFAEL RIVERA	Caller Agency:	CITIZEN	Caller Phone:	(718) 768−3909
DEC Investigator:	TOMASELLO	Contact for more spill info:	RAFAEL RIVERA	Contact Person Phone:	(718) 768−3909

Category: Possible petroleum release with minimal potential for fire/explosion (indoors or outdoors), drinking water contamination, or releases to surface waters, known releases with no potential for damage, or non−petroleum/non−hazardous spills.
Class: Willing RP − DEC Field Response − Corrective Action Initiated, Taken Over, or Completed by RP or Other Agency

Spill Date	Date Cleanup Ceased	Cause of Spill	Meets Cleanup Standards	Penalty Recommended
02/15/1999		UNKNOWN	NO	NO

Material Spilled	Material Class	Quantity Spilled	Units	Quantity Recovered	Units	Resource(s) Affected
GASOLINE	PETROLEUM	0	GALLONS	0	GALLONS	AIR

Caller Remarks:

CALLER STATES HE HAS BEEN SMELLING GASOLINE IN HIS HOUSE ALL DAY TODAY AND BELIEVES THAT THE GASOLINE SMELL IS COMING FROM THE TEXECO STATION NEXT TO HIS HOUSE.

DEC Investigator Remarks: NO DEC INVESTIGATOR REMARKS GIVEN FOR THIS SPILL.

Map Identification Number 98 **SERVICE BOX #49030** **Spill Number: 0010873** **Close Date: 05/30/2001**
IFO 117 32ND ST BROOKLYN, NY TT−Id: 520A−0045−021

MAP LOCATION INFORMATION
Site location mapped by: MANUAL MAPPING (3)
Approximate distance from property: 243 feet to the ENE

ADDRESS CHANGE INFORMATION
Revised street: NO CHANGE
Revised zip code: NO CHANGE

Source of Spill:	UNKNOWN	Spiller:	UNKNOWN − Unknown	Spiller Phone:	
Notifier Type:	Local Agency	Notifier Name:	MR TOJEIRA	Notifier Phone:	
Caller Name:	BILL MURPHY	Caller Agency:	CON EDISON	Caller Phone:	(212) 580−6763
DEC Investigator:	JHOCONNE	Contact for more spill info:	BILL MURPHY	Contact Person Phone:	(212) 580−6763

Category: Known petroleum or hazardous material release with minimal potential for fire/explosion (indoors or outdoors), drinking water contamination, or releases to surface waters.
Class: Willing RP − No DEC Field Response − Corrective Action Initiated or Completed by RP or Other Agency

Spill Date	Date Cleanup Ceased	Cause of Spill	Meets Cleanup Standards	Penalty Recommended
01/03/2001		UNKNOWN	NO	NO

Material Spilled	Material Class	Quantity Spilled	Units	Quantity Recovered	Units	Resource(s) Affected
UNKNOWN PETROLEUM	PETROLEUM	1.00	GALLONS	0.00	GALLONS	SOIL

Caller Remarks:

1 qt unk oil on 3 gals of water − sample taken − clean up pending lab results con ed #134962 − no private property − no smoke or fire

DEC Investigator Remarks:

Prior to Sept, 2004 data translation this spill Lead_DEC Field was O'CONNELL CON ED E2MIS REPORT 1−03−01 1qt of unknown oil on approx. 3gals. of water in SB−49030. No sewers or waterways affected. PCB sample taken on a 4−6hr. turnaround.

LSN 01−00036 PCB <1.00ppm

1−08−01 Cleanup complete, no sump in structure. Structure was double washed with slix. Liquids removed using diapers and coagulant. No leaking company equipment, tag removed. Incident closed.

Map Identification Number 99 **SERVICE BOX # 49019** **Spill Number: 0211433** **Close Date: 04/03/2003**

124 31ST ST BROOKLYN, NY TT−Id: 520A−0048−196

MAP LOCATION INFORMATION
Site location mapped by: PARCEL MAPPING (1)
Approximate distance from property: 257 feet to the ENE

ADDRESS CHANGE INFORMATION
Revised street: NO CHANGE
Revised zip code: NO CHANGE

Source of Spill:	UNKNOWN	Spiller:	UNKNOWN	Spiller Phone:	
Notifier Type:	Affected Persons	Notifier Name:	JOHN REEDY	Notifier Phone:	
Caller Name:	LARRY COSTA	Caller Agency:	CON EDISON	Caller Phone:	(212) 580−6763
DEC Investigator:	JHOCONNE	Contact for more spill info:	LARRY COSTA	Contact Person Phone:	(212) 580−6763

Category: Known petroleum or hazardous material release with minimal potential for fire/explosion (indoors or outdoors), drinking water contamination, or releases to surface waters.
Class: Willing RP − No DEC Field Response − Corrective Action Initiated or Completed by RP or Other Agency

Spill Date	Date Cleanup Ceased	Cause of Spill	Meets Cleanup Standards	Penalty Recommended
02/16/2003		UNKNOWN	NO	NO

Material Spilled	Material Class	Quantity Spilled	Units	Quantity Recovered	Units	Resource(s) Affected
UNKNOWN MATERIAL	OTHER	2.00	GALLONS	0.00	GALLONS	SOIL

Caller Remarks:

2 quart unk oil on 10 gal water. was originally a 24 hr spill but will not be able to get cleaned up intime. ref # 147199.

DEC Investigator Remarks:

Prior to Sept, 2004 data translation this spill Lead_DEC Field was O'CONNELL e2mis no. 147−199:

2/16/03 − 1140 HRS FOUND APPROX 2−QUARTS OF UNKNOWN OIL ON 10 GALLONS OF WATER IN SB−49019. IT APPEARS TO BE CONTAINED AT THIS TIME NO SEWERS OR WATERWAYS EFFECTED. 1 SAMPLE TAKEN.

UPDATE: 16−FEB−2003 1900HRS LAB RESULTS RETURNED LSN# 03−01359−001: 2 PPM

UPDATE: 2/21/03 − 2200 J. CUADRADO − ENV. OPS., REPORTS 2 PPM CLEANUP COMPLETED BY DOUBLE WASHING STRUCTURE WITH BULLDOG. TAG # 26044 REMOVED. TJ − 50495

Update − 2/22/03 − 0545 hrs − Cleanup completed by double washing structure with bulldog. Updated event involved materials and event involved persons lists.

Map Identification Number 100 **216820; 42 ST AND 1ST AVE** **Spill Number: 0914213** **Close Date: 06/25/2009**
42 ST AND 1ST AVE NEW YORK, NY TT−Id: 520A−0248−400

MAP LOCATION INFORMATION
Site location mapped by: ADDRESS MATCHING
Approximate distance from property: 258 feet to the WSW

ADDRESS CHANGE INFORMATION
Revised street: 42ND ST / 1ST AVE
Revised zip code: NO CHANGE

Source of Spill: COMMERCIAL/INDUSTRIAL
Notifier Type: Responsible Party
Caller Name:
DEC Investigator: DMPOKRZY

Spiller: ERT DESK − CON EDISON
Notifier Name:
Caller Agency:
Contact for more spill info: ERT DESK

Spiller Phone:
Notifier Phone:
Caller Phone:
Contact Person Phone: (212) 580−8383

Category: Possible petroleum release with minimal potential for fire/explosion (indoors or outdoors), drinking water contamination, or releases to surface waters, known releases with no potential for damage, or non−petroleum/non−hazardous spills.
Class: Willing RP − No DEC Field Response − Corrective Action Initiated or Completed by RP or Other Agency

Spill Date	Date Cleanup Ceased	Cause of Spill	Meets Cleanup Standards	Penalty Recommended
05/14/2009		UNKNOWN		

Material Spilled	Material Class	Quantity Spilled	Units	Quantity Recovered	Units	Resource(s) Affected
UNKNOWN PETROLEUM	PETROLEUM	0	GALLONS	0	GALLONS	UTILITY

Caller Remarks: NO REMARKS GIVEN FOR THIS SPILL

DEC Investigator Remarks: NO DEC INVESTIGATOR REMARKS GIVEN FOR THIS SPILL.

Map Identification Number 101 **ON THE STREET** **Spill Number: 0406625** **Close Date: 11/15/2004**
42ND/WEST 1ST AVE BROOKLYN, NY TT−Id: 520A−0046−140

MAP LOCATION INFORMATION
Site location mapped by: ADDRESS MATCHING
Approximate distance from property: 258 feet to the WSW

ADDRESS CHANGE INFORMATION
Revised street: 42ND ST / 1ST AVE
Revised zip code: 11232

Source of Spill: UNKNOWN
Notifier Type: Responsible Party
Caller Name: TOM MARCINEK
DEC Investigator: GDBREEN
Spiller: ERT DESK − ON THE STREET
Notifier Name: TOM MARCINEK
Caller Agency: CON ED
Contact for more spill info: ERT DESK
Spiller Phone: (212) 580−8383
Notifier Phone: (212) 580−6763
Caller Phone: (212) 580−6763
Contact Person Phone: (212) 580−8383

Spill Date	Date Cleanup Ceased	Cause of Spill	Meets Cleanup Standards	Penalty Recommended
09/16/2004		UNKNOWN	NO	NO

Material Spilled	Material Class	Quantity Spilled	Units	Quantity Recovered	Units	Resource(s) Affected
HYDRAULIC OIL	PETROLEUM	0	UNKNOWN	0	UNKNOWN	SOIL
HYDRAULIC OIL	PETROLEUM	0	POUNDS	0	POUNDS	SOIL
TRANSMISSION FLUID	PETROLEUM	0	UNKNOWN	0	UNKNOWN	SOIL

TRANSMISSION FLUID	PETROLEUM	0	POUNDS	0	POUNDS	SOIL

Caller Remarks:

FROM UNKNOWN VEHICLE, AND UNKNOWN SOURcE HAS NOTHING TO DO WITH CON ED, JUST BEING HELPFUL SAW IT AND DECIDED TO TAKE CARE OF IT: e2MIS # 155397.

DEC Investigator Remarks:

155397

Employee REPORTS: WHILE ON LOCATION TO PERFORM CLEANUP FOUND AN UNKNOWN VEHICLE (NOT ON LOCATION) HAD LEAKED APPROX one PT OF HYDRAULIC FLUID AND TRANSMISSION FLUID ON TO ASPHALT & SOME BRICK IN STREET. NO WATER. NO SEWERS OR WATERWAYS APPEAR TO BE AFFECTED. THERE IS NO FIRE INVOLVEMENT .NO SMOKE INVOLVEMENT. THERE WERE NO INJURIES RELATED TO THIS INCIDENT. THERE ARE NO INCLEMENT WEATHER CONDITIONS OR HAZARD THAT CONTRIBUTED TO THIS SPILL. NO PRIVATE PROPERTY AFFECTED. OWNER OF SUBSTANCES IS UNKNOWN. ABSORBENT WAS PLACED ON SPILL AREA CLEANUP WILL NOT BE COMPLETED WITHIN 2 HRS. (SPILL AREA IS SPREAD OUT DUE TO VEHICLES DRIVING THRough it.)

9/16/04 13:10 HRS. −− B. BROWN, O/S BROOKLYN ENV OPS, REPORTS SPILL WAS CLEANED WITH QUICK−DRY ABSORBANT. CLEANUP COMPLETE AT THIS TIME.

Map Identification Number 102 **TRANSFORMER MANHOLE 60** **Spill Number: 0314169** **Close Date: 06/23/2004**
42ND ST & 1ST AVE BROOKLYN, NY TT−Id: 520A−0039−148

MAP LOCATION INFORMATION
Site location mapped by: ADDRESS MATCHING
Approximate distance from property: 258 feet to the WSW

ADDRESS CHANGE INFORMATION
Revised street: 42ND ST / 1ST AVE
Revised zip code: NO CHANGE

Source of Spill:	UNKNOWN	Spiller:	unknown	Spiller Phone:	
Notifier Type:	Other	Notifier Name:	KEVIN MCARDLE	Notifier Phone:	(212) 580−6763
Caller Name:	KEVIN MCARDLE	Caller Agency:	CON ED	Caller Phone:	(212) 580−6763
DEC Investigator:	SKARAKHA	Contact for more spill info:	ERT DESK	Contact Person Phone:	(212) 580−8383

Category: Known petroleum or hazardous material release with minimal potential for fire/explosion (indoors or outdoors), drinking water contamination, or releases to surface waters.
Class: Willing RP − No DEC Field Response − Corrective Action Initiated or Completed by RP or Other Agency

Spill Date	Date Cleanup Ceased	Cause of Spill	Meets Cleanup Standards	Penalty Recommended
03/26/2004		UNKNOWN	NO	NO

Material Spilled	Material Class	Quantity Spilled	Units	Quantity Recovered	Units	Resource(s) Affected
UNKNOWN NON−PETRO/NON−HAZ MATERIAL	OTHER	0	POUNDS	0	POUNDS	SOIL

Caller Remarks:

was on 24 hr program however taken off due to lack of resources. Undiaperable sheen (unknown amount) in 100 gallons of water.

DEC Investigator Remarks:

E2MIS 152675

3/26/04 16:05 HRS. W. THORNGREN REPORTS FOUND AN UNDIAPERABLE SHEEN OF UNKNOWN OIL ON APPROX. 100 GAL WATER. SPILL APPEARS TO BE CONTAINED. NO SEWERS OF WATERWAYS APPEAR TO BE AFFECTED. TRANSFORMER NOT LEAKING −− OIL LEVEL IS GOOD AND IT PASSED A PRESSURE TEST. ENV STOP TAG 33673 PLACED. LIQUID SAMPLE TAKEN. CLEANUP PENDING PCB RESULTS.

UPDATE: LAB RESULTS RETURNED LSN# IS 04−02353−001 <1.00 PPM

LOPORI REPORTS DOUBLE WASHED STRUCTURE WITH BIO GEN 760. REMOVED ALL LIQUIDS AND SOILIDS. NO SUMP IN STRUCTURE. REMOVED EVIROMETAL TAG # 3367. JOB COMPLETE 100%

Map Identification Number 103 **VAULT 2905** **Spill Number: 0004267** **Close Date: 10/17/2001**
I/F/O 840 3RD AVE BROOKLYN, NY TT−Id: 520A−0044−316

MAP LOCATION INFORMATION
Site location mapped by: MANUAL MAPPING (3)
Approximate distance from property: 393 feet to the NE

ADDRESS CHANGE INFORMATION
Revised street: NO CHANGE
Revised zip code: NO CHANGE

Source of Spill:	UNKNOWN	Spiller:	UNKNOWN − Unknown	Spiller Phone:	
Notifier Type:	Affected Persons	Notifier Name:	MR POVERITTI	Notifier Phone:	
Caller Name:	STEVE ROMARO	Caller Agency:	CON ED	Caller Phone:	(212) 580−6763
DEC Investigator:	JHOCONNE	Contact for more spill info:	CALLER	Contact Person Phone:	

Category: Known petroleum or hazardous material release with minimal potential for fire/explosion (indoors or outdoors), drinking water contamination, or releases to surface waters.
Class: Willing RP − No DEC Field Response − Corrective Action Initiated or Completed by RP or Other Agency

Spill Date	Date Cleanup Ceased	Cause of Spill	Meets Cleanup Standards	Penalty Recommended
07/10/2000		UNKNOWN	NO	NO

Material Spilled	Material Class	Quantity Spilled	Units	Quantity Recovered	Units	Resource(s) Affected
UNKNOWN PETROLEUM	PETROLEUM	1.00	GALLONS	0.00	GALLONS	SOIL

Caller Remarks:

CALLER REPORTING A SPILL OF MATERIAL FROM AN UNK SOURCE CONED#132283 SAMPLES TAKEN CLEAN UP PENDING LAB RESULTS NO CALLBACK NECESSARY ON 150 GAL OF WATER

DEC Investigator Remarks:

Prior to Sept, 2004 data translation this spill Lead_DEC Field was O'CONNELL Con Ed e2mis Notes:

7/10/00 On location to remove transformer. 1gal unknown oil on 150gal water. Historical records from 4/24/99 show 46ppm PCB. Pressure testing.

Transformer does not hold pressure and is below minimum. Cleanup to be done as 50−499ppm. Transformer reads 445gal. Tanker pumped 455gal.

Water is entering V2905 from adjacent vault V3471 from a hole at bottom of structure which had been capped but came off.

Sample returned 66ppm PCB. Found a drain in structure. No signs of oil in drain. Cemented drain.

CLeanup completed by double washing with slix. Liquids removed by tanker, solids by barrels. Leaking transformer was removed.

Map Identification Number 104 **850 3RD AVE** **Spill Number: 9407229** **Close Date: 03/29/1995**
850 3RD AVENUE BROOKLYN, NY TT−Id: 520A−0041−477

MAP LOCATION INFORMATION
Site location mapped by: PARCEL MAPPING (1)
Approximate distance from property: 407 feet to the NE

ADDRESS CHANGE INFORMATION
Revised street: NO CHANGE
Revised zip code: NO CHANGE

Source of Spill: COMMERCIAL/INDUSTRIAL
Notifier Type: Other
Caller Name: JIM CHANCE
DEC Investigator: O'DOWD

Spiller: FEDERAL GOV'T FACILITY
Notifier Name:
Caller Agency: ENVIRON. DATA CONSULTANTS
Contact for more spill info:

Spiller Phone:
Notifier Phone:
Caller Phone: (914) 968−1508
Contact Person Phone:

Spill Date	Date Cleanup Ceased	Cause of Spill	Meets Cleanup Standards	Penalty Recommended
08/25/1994	03/29/1995	UNKNOWN	UNKNOWN	NO

Material Spilled	Material Class	Quantity Spilled	Units	Quantity Recovered	Units	Resource(s) Affected
#6 FUEL OIL	PETROLEUM	−1.00	POUNDS	0.00	POUNDS	SOIL

Caller Remarks:

BEING TRANSPORTED OFF SITE AS BEING EXCAVATED

DEC Investigator Remarks: DEC INVESTIGATOR REMARKS NOT AVAILABLE FOR THIS SPILL ACCORDING TO THE LAST UPDATE.

The following DEC Investigator Remarks were available prior to 1/1/2002:

03/29/95: SEE SPILL NUMBER 9304694.

10/10/95: This is additional information about material spilled from the translation of the old spill file: 4 TANK −CONT/SOIL.

Map Identification Number 105 **NYC HIGH SCHOOL** **Spill Number: 0703584** **Close Date: 06/27/2007**
170 34TH STREET BROOKLYN, NY TT−Id: 520A−0049−429

MAP LOCATION INFORMATION
Site location mapped by: PARCEL MAPPING (1)
Approximate distance from property: 465 feet to the ESE

ADDRESS CHANGE INFORMATION
Revised street: NO CHANGE
Revised zip code: NO CHANGE

Source of Spill:	INSTITUTIONAL, EDUC, GOV, OTHER	Spiller:	SANJAY SHARMA − NYC HIGH SCHOOL	Spiller Phone:	(631) 645−1314
Notifier Type:	Other	Notifier Name:		Notifier Phone:	
Caller Name:		Caller Agency:		Caller Phone:	
DEC Investigator:	hrpatel	Contact for more spill info:	SANJAY SHARMA	Contact Person Phone:	(631) 645−1314

Category: Known petroleum or hazardous material release with minimal potential for fire/explosion (indoors or outdoors), drinking water contamination, or releases to surface waters.
Class: Willing RP − No DEC Field Response − Corrective Action Initiated or Completed by RP or Other Agency

Spill Date	Date Cleanup Ceased	Cause of Spill	Meets Cleanup Standards	Penalty Recommended
06/27/2007		OTHER	NO	NO

Material Spilled	Material Class	Quantity Spilled	Units	Quantity Recovered	Units	Resource(s) Affected
UNKNOWN PETROLEUM	PETROLEUM	0	GALLONS	0	GALLONS	SOIL

Caller Remarks:

SOIL BORINGS SHOWED CONTAMINATION:

DEC Investigator Remarks:

06/27/07−Hiralkumar Patel. spoke with Mr. Sharma. this is same site which he reported earlier (old spill #: 0613263). they did borings on property along 34ths street and found soil and groundwater contamination. asked Mr. Sharma to send all analytical data (for all samples done on−site till date) and detailed scaled site map with all sampling locations, tank locations and associated lines. also asked Mr. Sharma to send copy of phase I and phase II reports.

case closed. refer to Spill #: 0613263.

Map Identification Number 106 **GOWANUS BAY** **Spill Number: 9606916** **Close Date: 08/30/1996**
33RD ST & 1ST AVE BROOKLYN, NY TT−Id: 520A−0050−257

MAP LOCATION INFORMATION
Site location mapped by: MANUAL MAPPING (4)
Approximate distance from property: 484 feet to the N

ADDRESS CHANGE INFORMATION
Revised street: 33RD ST/1ST AV
Revised zip code: 11232

Source of Spill: UNKNOWN
Notifier Type: DEC
Caller Name: ECO BOYLAN
DEC Investigator: JMKRIMGO
Spiller: unknown
Notifier Name: NYC PD
Caller Agency: DEC
Contact for more spill info: ECO BOYLAN
Spiller Phone:
Notifier Phone:
Caller Phone: (718) 482−4885
Contact Person Phone:

Category: Known petroleum or hazardous material release with minimal potential for fire/explosion (indoors or outdoors), drinking water contamination, or releases to surface waters.
Class: Willing RP − DEC Field Response − Corrective Action Initiated, Taken Over, or Completed by RP or Other Agency

Spill Date	Date Cleanup Ceased	Cause of Spill	Meets Cleanup Standards	Penalty Recommended
08/30/1996		UNKNOWN	NO	NO

Material Spilled	Material Class	Quantity Spilled	Units	Quantity Recovered	Units	Resource(s) Affected
RAW SEWAGE	OTHER	0	GALLONS	0	GALLONS	SURFACE WATER

Caller Remarks:

caller was advised of a very large slick of raw sewage noticed in the water near the above address

DEC Investigator Remarks:

Prior to Sept, 2004 data translation this spill Lead_DEC Field was KRIMGOLD

Map Identification Number 107 **SERVICE BOX #48383** **Spill Number: 9811132** **Close Date: 08/18/2009**
242 42ND ST BROOKLYN, NY TT−Id: 520A−0044−732

MAP LOCATION INFORMATION
Site location mapped by: PARCEL MAPPING (1)
Approximate distance from property: 503 feet to the SW

ADDRESS CHANGE INFORMATION
Revised street: NO CHANGE
Revised zip code: NO CHANGE

Source of Spill:	COMMERCIAL/INDUSTRIAL	Spiller:	UNKNOWN − Unknown	Spiller Phone:	
Notifier Type:	Other	Notifier Name:	FRANK MASSERIA	Notifier Phone:	(212) 580−6763
Caller Name:	FRANK MASSERIA	Caller Agency:	CON EDISON	Caller Phone:	(212) 580−6763
DEC Investigator:	JMKRIMGO	Contact for more spill info:	FRANK MASSERIA	Contact Person Phone:	(212) 580−6763

Category: Known petroleum or hazardous material release with minimal potential for fire/explosion (indoors or outdoors), drinking water contamination, or releases to surface waters.
Class: Willing RP − No DEC Field Response − Corrective Action Initiated or Completed by RP or Other Agency

Spill Date	Date Cleanup Ceased	Cause of Spill	Meets Cleanup Standards	Penalty Recommended
12/04/1998		UNKNOWN	NO	NO

Material Spilled	Material Class	Quantity Spilled	Units	Quantity Recovered	Units	Resource(s) Affected
UNKNOWN MATERIAL	OTHER	0	GALLONS	0	GALLONS	SOIL

Caller Remarks:

1 OUNCE OF UNK MATERIAL SPILLED INTO SERVICE BOX−SAMPLE TAKEN CLEANUP TO FOLLOW AFTER RESULTS ARE BACK IN. CON ED #121703

DEC Investigator Remarks:

08/18/09 − See eDocs for Con Ed report detailing cleanup and closure. Prior to Sept, 2004 data translation this spill Lead_DEC Field was O'CONNELL E2MIS NOTES 121703

J .EGAN #29990 OS I&A SERVICE REPORTS IN SB48383 B/L #242−44 42 ST HE FOUND 1 OZ (UNDIAPERABL SHEEN) UNKNOWN OIL ON 2 QUARTS WATER. HOLE CONTAINED AND NO SEWERS OR WATERWAYS AFFECTED. LIQUID SAMPLE TAKEN (4−6 HRS PRIORITY SAMPLE RESULTS) AND E.S.TAG #11682 WAS PLACED. CIG MASSERIA NOTIFIED 1110 HRS LAZ #04425

LAB RESULT RECEIVED 12/4/98 − 1635. 98−13434. <1.0 PPM. TJ − 50495

UPDATE: 12/7/98 − 1710 K. QUEST − 55475 − ENV. OPS., REPORTS <1.0 PPM CLEANUP COMPLETE WITH SLIX AND TAG #11682 REMOVED. INCIDENT IS CLOSED. TJ − 50495

Map Identification Number 108 **ON ROAD AT 43RD STREET** **Spill Number: 9714011** **Close Date: 03/20/1998**
43RD STREET & 1ST AVENUE BROOKLYN, NY TT−Id: 520A−0037−546

MAP LOCATION INFORMATION
Site location mapped by: ADDRESS MATCHING
Approximate distance from property: 513 feet to the WSW

ADDRESS CHANGE INFORMATION
Revised street: 43RD STREET / 1ST AVENUE
Revised zip code: NO CHANGE

Source of Spill:	COMMERCIAL/INDUSTRIAL	Spiller:	BOB CRAWFORD − VENDER FOR NY CROSS HARBO	Spiller Phone: (718) 788−3690
Notifier Type:	Other	Notifier Name:	ERIC REEVES	Notifier Phone: (212) 312−3616
Caller Name:	JACK POWERS	Caller Agency:	NYC ECONOMIC DEVELOPMENT	Caller Phone: (212) 312−3616
DEC Investigator:	MCTIBBE	Contact for more spill info:		Contact Person Phone:

Category: Known petroleum or hazardous material release with minimal potential for fire/explosion (indoors or outdoors), drinking water contamination, or releases to surface waters.
Class: Willing RP − No DEC Field Response − Corrective Action Initiated or Completed by RP or Other Agency

Spill Date	Date Cleanup Ceased	Cause of Spill	Meets Cleanup Standards	Penalty Recommended
03/17/1998		UNKNOWN	NO	NO

Material Spilled	Material Class	Quantity Spilled	Units	Quantity Recovered	Units	Resource(s) Affected
MOTOR OIL	PETROLEUM	0	GALLONS	0	GALLONS	SOIL

Caller Remarks:

MOTOR OIL ON GROUND POSSIBLY FROM A VENDORS VEH. CALLER STATES THE AREA WAS ATLEAST 6FT BY 10FT,HOWEVER IS ALSO APPROX 200FT FROM HARBOR−RESPONSIBLE PARTY WAS NOT COOPERATIVE RE CLEAN UP FINALLY TOLD CALLER HE WOULD PUT ABSORBANT DOWN.

DEC Investigator Remarks:

Prior to Sept, 2004 data translation this spill Lead_DEC Field was TIBBE SMALL AMOUNT OF MOTOR OR HYDRAUL;IC OIL. SAND APPLIED BY NY CROSS HARBOR RAIL ROAD.

Map Identification Number 109 **BUSH TERMINAL COMPLEX** **Spill Number: 0102496** **Close Date: 09/13/2005**
FIRST AVE & 43RD ST BROOKLYN, NY TT−Id: 520A−0046−500

MAP LOCATION INFORMATION
Site location mapped by: ADDRESS MATCHING
Approximate distance from property: 513 feet to the WSW

ADDRESS CHANGE INFORMATION
Revised street: 43RD ST / 1ST AVE
Revised zip code: 11232

Source of Spill: COMMERCIAL/INDUSTRIAL Spiller: BUSH TERMINAL COMPLEX Spiller Phone:
Notifier Type: Other Notifier Name: JIM PERONTO Notifier Phone: (860) 298−6233
Caller Name: JIM PERONTO Caller Agency: TRC ENVIRONMENTAL Caller Phone: (860) 298−6233
DEC Investigator: RHFILKIN Contact for more spill info: Contact Person Phone:

Category: Known or probable release, where, without action, there is a potential for a fire/explosion hazard (indoors or outdoors), contamination of drinking water supplies, or significant release to surface waters.
Class: Willing RP − DEC Field Response − Corrective Action Initiated, Taken Over, or Completed by RP or Other Agency

Spill Date	Date Cleanup Ceased	Cause of Spill	Meets Cleanup Standards	Penalty Recommended
06/05/2001		UNKNOWN	NO	NO

Material Spilled	Material Class	Quantity Spilled	Units	Quantity Recovered	Units	Resource(s) Affected
SOLVENTS	OTHER	0	GALLONS	0	GALLONS	SOIL

Caller Remarks:

test pit excavation resulted in contaminated soil being found and

lab results recieved today indicate same

DEC Investigator Remarks:

Prior to Sept, 2004 data translation this spill Lead_DEC Field was TIPPLE

Site Transferred to Filkins, June 2005.

Site is being remediated under Environmental Restoration Project program, site # B00031. Spill closed 9/13/05.

Map Identification Number 110 **MANHOLE 4016** **Spill Number: 0406241** **Close Date: 10/23/2006**
30TH ST/3RD AVE BROOKLYN, NY TT−Id: 520A−0050−719

MAP LOCATION INFORMATION
Site location mapped by: MANUAL MAPPING (3)
Approximate distance from property: 517 feet to the NE

ADDRESS CHANGE INFORMATION
Revised street: 30TH ST / 3RD AVE
Revised zip code: NO CHANGE

Source of Spill: UNKNOWN
Notifier Type: Responsible Party
Caller Name: MARK SCHLEGEL
DEC Investigator: GDBREEN

Spiller:
Notifier Name: MR. TOJIERA
Caller Agency: CONED
Contact for more spill info: ERT DESK

Spiller Phone:
Notifier Phone: (212) 580−6764
Caller Phone: (212) 580−8383
Contact Person Phone: (212) 580−8383

Category: Possible petroleum release with minimal potential for fire/explosion (indoors or outdoors), drinking water contamination, or releases to surface waters, known releases with no potential for damage, or non−petroleum/non−hazardous spills.
Class: Willing RP − No DEC Field Response − Corrective Action Initiated or Completed by RP or Other Agency

Spill Date	Date Cleanup Ceased	Cause of Spill	Meets Cleanup Standards	Penalty Recommended
09/07/2004		UNKNOWN	NO	NO

Material Spilled	Material Class	Quantity Spilled	Units	Quantity Recovered	Units	Resource(s) Affected
UNKNOWN PETROLEUM	PETROLEUM	1.00	GALLONS	0.00	GALLONS	SOIL

Caller Remarks:

1 GAL OIL ON 70 GALS OF WATER. CLEAN UP PENDING. CON ED REF # 155255. NO TO ALL 5 QUESTIONS. 3 SAMPLES TAKEN: RESULTS LESS THAN 1 PPM − FLASH POINT SAMPLE GREATER THEN 140 DEGREES F. DEFAULT IN HOLE.

DEC Investigator Remarks:

10/23/06 − See e−docs for Con Ed report detailing cleanup and closure. Prior to Sept, 2004 data translation this spill Lead_DEC
Field was BREEN Employee reports finding ONE GALLON OF UNKNOWN OIL ON 70 GALLONS OF WATER IN MH 40. AT THIS TIME OIL APPEARS TO BE CONTAINED AND NO SEWERS OR WATERWAYS WERE AFFECTED. NO INJURIES WERE RELATED TO SPILL WITH NO WEATHER CONDITIONS CONTRIBUTING TO THE HAZARD OF THE SPILL. NO OTHER OIL FILLED EQUIPMENT NOTICED IN HOLE AND ENV STOP TAG 29041 WAS PLACED. NO SEWER CONNECTIONS OR SUMPS NOTICED

Map Identification Number 111 **THIRD AVE AND** **Spill Number: 0204965** **Close Date: 10/29/2002**
30TH STREET BROOKLYN, NY TT−Id: 520A−0050−720

MAP LOCATION INFORMATION
Site location mapped by: MANUAL MAPPING (3)
Approximate distance from property: 517 feet to the NE

ADDRESS CHANGE INFORMATION
Revised street: 3RD AV / 30TH ST
Revised zip code: NO CHANGE

Source of Spill:	UNKNOWN	Spiller:	SAME − UNKNOWN FOR NOW	Spiller Phone:	
Notifier Type:	Affected Persons	Notifier Name:	SAME	Notifier Phone:	
Caller Name:	ANTHONY NATALE	Caller Agency:	CON EDISON	Caller Phone:	(212) 580−6763
DEC Investigator:	KMFOLEY	Contact for more spill info:	ANTHONY NATALE	Contact Person Phone:	(212) 580−6763

Category: Known petroleum or hazardous material release with minimal potential for fire/explosion (indoors or outdoors), drinking water contamination, or releases to surface waters.
Class: Willing RP − No DEC Field Response − Corrective Action Initiated or Completed by RP or Other Agency

Spill Date	Date Cleanup Ceased	Cause of Spill	Meets Cleanup Standards	Penalty Recommended
08/10/2002		UNKNOWN	NO	NO

Material Spilled	Material Class	Quantity Spilled	Units	Quantity Recovered	Units	Resource(s) Affected
UNKNOWN MATERIAL	OTHER	1.00	GALLONS	0.00	GALLONS	SOIL

Caller Remarks:

THE HAVE 3 QUARTS OF A UNKNOWN TYPE OIL SITTING ONTOP OF 150 GALLONS OF WATER NO SEWERS OR WATERWAYS NO SMOKE OR FIRE NO PRIVATE PROPERTYO

DEC Investigator Remarks:

Prior to Sept, 2004 data translation this spill Lead_DEC Field was FOLEY Con Ed e2mis #144−483

G.KERN #50632 ENVIROMENTAL OPS DOING ROUTINE FLUSH & CLEAN REPORTS FINDING IN MH−4016 APPROX 3 QUARTS OF AN UNKNOWN OIL ON 150 GALLONS OF STANDING WATER. NO SEWERS OR WATERWAYS APPEAR AFFECTED, NO FIRE OR SMOKE INVOLVED, NO INJURIES OR PRIVATE PROPERTY INVOLVED. LIQUID SAMPLE TAKEN MARKED FOR 24 HOUR PROGRAM, CHAIN OF CUSTODY FORM #CC7248 FILLED OUT, & ENVIROMENTAL TAG # 25888 PLACED. CLEANUP PENDING TEST RESULTS.

UPDATE 8−10−02 1730 HRS CHEM LAB # 02−07484−001 < 1 PPM

UPDATE 8−10−02 1800 HRS O. JONES MECH A FLUSH DEPT REPORTS WHILE DOING THE CLEANUP HE FOUND AND EARTHEN SUMP WITH NO SIGNS OF OIL IN IT. THIS WILL BE TAKEN OFF THE 24 HRS DEMINIMIS SPILL PROGRAM.

UPDATE 8−10−02 1835 HRS O. JONES MECH A FLUSH DEPT REPORTS CLEANUP IS COMPLETED. HE DOUBLE WASH STRUCTURE WITH BIO−GEN 760. HE REMOVED ALL LIQUIDS WITH HIS VACTOR. THEY CEMENT THE EARTHEN AND REMOVED E.S.TAG # 35888. INCIDENT IS COMPLETED.

Map Identification Number 112 **VAULT 3471** **Spill Number: 0004186** **Close Date: 10/17/2001**
3RD AVE/30TH ST BROOKLYN, NY TT−Id: 520A−0050−721

MAP LOCATION INFORMATION
Site location mapped by: MANUAL MAPPING (3)
Approximate distance from property: 517 feet to the NE

ADDRESS CHANGE INFORMATION
Revised street: 3RD AV/30TH ST
Revised zip code: NO CHANGE

Source of Spill:	UNKNOWN	Spiller:	UNKNOWN	Spiller Phone:	
Notifier Type:	Affected Persons	Notifier Name:	ZEMBRIO	Notifier Phone:	
Caller Name:	STEVEN ROMERO	Caller Agency:	CON ED	Caller Phone:	(212) 580−6763
DEC Investigator:	JHOCONNE	Contact for more spill info:	STEVEN ROMERO	Contact Person Phone:	(212) 580−6763

Category: Known petroleum or hazardous material release with minimal potential for fire/explosion (indoors or outdoors), drinking water contamination, or releases to surface waters.
Class: Willing RP − No DEC Field Response − Corrective Action Initiated or Completed by RP or Other Agency

Spill Date	Date Cleanup Ceased	Cause of Spill	Meets Cleanup Standards	Penalty Recommended
07/07/2000		UNKNOWN	NO	NO

Material Spilled	Material Class	Quantity Spilled	Units	Quantity Recovered	Units	Resource(s) Affected
UNKNOWN PETROLEUM	PETROLEUM	1.00	GALLONS	0.00	GALLONS	SOIL

Caller Remarks:

1 GALLON ON 200 GALLONS OF WATER. CLEAN UP PENDING. CON ED 132237

DEC Investigator Remarks:

Prior to Sept, 2004 data translation this spill Lead_DEC Field was O'CONNELL Con Ed e2mis Notes:

7/7/00 1gal unknown oil on 200gal water in vault. Historical record from 1988 indicates 10ppm for transformer. Transformer is only oil filled equipment in hole. Took liquid sample and returned 15ppm PCB. Cleanup completed by double washing with slix. Liquids removed by tanker, solids by vactor.

Map Identification Number 113 **SERVICE BOX 49069** **Spill Number: 0612528** **Close Date: 03/16/2007**
168 35 STREET BROOKLYN, NY TT−Id: 520A−0048−195

MAP LOCATION INFORMATION
Site location mapped by: PARCEL MAPPING (1)
Approximate distance from property: 575 feet to the ESE

ADDRESS CHANGE INFORMATION
Revised street: 168 35TH ST
Revised zip code: NO CHANGE

Source of Spill: UNKNOWN
Spiller: ERTS − CON EDISON SB 49069
Spiller Phone: (212) 580−8383
Notifier Type: Responsible Party
Notifier Name:
Notifier Phone:
Caller Name:
Caller Agency:
Caller Phone:
DEC Investigator: GDBREEN
Contact for more spill info: ERTS
Contact Person Phone: (212) 580−8383

Category: Known petroleum or hazardous material release with minimal potential for fire/explosion (indoors or outdoors), drinking water contamination, or releases to surface waters.
Class: Willing RP − No DEC Field Response − Corrective Action Initiated or Completed by RP or Other Agency

Spill Date	Date Cleanup Ceased	Cause of Spill	Meets Cleanup Standards	Penalty Recommended
02/14/2007		UNKNOWN	NO	NO

Material Spilled	Material Class	Quantity Spilled	Units	Quantity Recovered	Units	Resource(s) Affected
UNKNOWN PETROLEUM	PETROLEUM	1.00	GALLONS	0.00	GALLONS	SOIL

Caller Remarks:

poss const site unk source and −less 2 pints−Ref 204577

DEC Investigator Remarks:

03/16/07 − See e−docs for Con Ed report detailing cleanup and closure. 204577. eDocs

Map Identification Number 114 **BROOKLYN MARINE TERMINAL EDC −DDC** **Spill Number: 9714190** **Close Date: 07/06/2005**
29TH STREET − 39TH STREET & WATER STREET BROOKLYN, NY TT−Id: 520A−0050−256

MAP LOCATION INFORMATION
Site location mapped by: PARCEL MAPPING − LARGE SITE
Approximate distance from property: 627 feet to the NNW

ADDRESS CHANGE INFORMATION
Revised street: NO CHANGE
Revised zip code: 11232

Source of Spill:	COMMERCIAL/INDUSTRIAL	Spiller:	EDP	Spiller Phone:	
Notifier Type:	Other	Notifier Name:	KEITH PEPENELLA	Notifier Phone:	(212) 619−0460
Caller Name:	KEITH PEPENELLA	Caller Agency:	VALID CONSTRUCTION	Caller Phone:	(212) 619−0460
DEC Investigator:	AIIslam	Contact for more spill info:	KEITH PEPENELLA	Contact Person Phone:	(212) 619−0460

Category: Known or probable release, where, without action, there is a potential for a fire/explosion hazard (indoors or outdoors), contamination of drinking water supplies, or significant release to surface waters.

Class: Willing RP − DEC Field Response − Corrective Action Initiated, Taken Over, or Completed by RP or Other Agency

Spill Date	Date Cleanup Ceased	Cause of Spill	Meets Cleanup Standards	Penalty Recommended
03/20/1998		OTHER	NO	NO

Material Spilled	Material Class	Quantity Spilled	Units	Quantity Recovered	Units	Resource(s) Affected
UNKNOWN PETROLEUM	PETROLEUM	0	GALLONS	0	GALLONS	SOIL

Caller Remarks:

DEC WAS ALREADY ON SITE − UST REMOVALS BEING DONE ON SITE − SPILLAGE FOUND AROUND TANKS AND PUMPS

DEC Investigator Remarks:

Prior to Sept, 2004 data translation this spill Lead_DEC Field was KOLLEENY TRANSFERRED TO I. ISLAM 4/27/05− The site is under remediation by O'Brien−Kreitzberg (OBK). Reviewed the quarterly monitoring report (Oct.−Dec./04). There are only 2 groundwater monitoring wells (MW−B−04 & MW−D−05)under quarterly sampling. Sampling results from well MW−B−04 exhibited no exceedances of VOCs and SVOCs in three consecutive events and as such will be dropped from monitoring. The other monitoring well was not accessible during last two sampling events due to construction materials being stored over the well. However, effort is being made for sampling this well in the forthcoming quarterly event. No Free Product was observed in any of the monitoring wells.− II

7/6/05− Reviewed the monitoring report dt. May 24, 2005 where URS has presented the latest (Mar./05)GW sampling compliant results from the lone monitoring well MW−D−05 and requested for the Spill Closure . Based on the presented data and URS's request, the spill case is closed and NFA letter issued. − II.

Map Identification Number 115 **BROOKLYN MARINE TERMINAL EDC −DDC** **Spill Number: 9714189** **Close Date: 01/14/2005**
29TH STREET − 39TH STREET & WATER STREET BROOKLYN, NY TT−Id: 520A−0050−255

MAP LOCATION INFORMATION
Site location mapped by: PARCEL MAPPING − LARGE SITE
Approximate distance from property: 627 feet to the NNW

ADDRESS CHANGE INFORMATION
Revised street: NO CHANGE
Revised zip code: 11232

Source of Spill:	COMMERCIAL/INDUSTRIAL	Spiller:	EDP	Spiller Phone:	
Notifier Type:	Other	Notifier Name:	KEITH PEPENELLA	Notifier Phone:	(212) 619−0460
Caller Name:	KEITH PEPENELLA	Caller Agency:	VALID CONSTRUCTION	Caller Phone:	(212) 619−0460
DEC Investigator:	JAKOLLEE	Contact for more spill info:	KEITH PEPENELLA	Contact Person Phone:	(212) 619−0460

Category: Known or probable release, where, without action, there is a potential for a fire/explosion hazard (indoors or outdoors), contamination of drinking water supplies, or significant release to surface waters.
Class: Willing RP − DEC Field Response − Corrective Action Initiated, Taken Over, or Completed by RP or Other Agency

Spill Date	Date Cleanup Ceased	Cause of Spill	Meets Cleanup Standards	Penalty Recommended
03/20/1998		OTHER	NO	NO

Material Spilled	Material Class	Quantity Spilled	Units	Quantity Recovered	Units	Resource(s) Affected
UNKNOWN PETROLEUM	PETROLEUM	0	GALLONS	0	GALLONS	SOIL

Caller Remarks:

DEC WAS ALREADY ON SITE − UST REMOVALS BEING DONE ON SITE − SPILLAGE FOUND AROUND TANKS AND PUMPS

DEC Investigator Remarks:

Prior to Sept, 2004 data translation this spill Lead_DEC Field was KOLLEENY This spill site is remediated as per JK and is closed. −II (01/14/05).

Map Identification Number 116 **BROOKLYN MARINE TERMINAL EDC −DDC** **Spill Number: 9714188** **Close Date: 04/22/2005**
29TH STREET − 39TH STREET & WATER STREET BROOKLYN, NY TT−Id: 520A−0050−253

MAP LOCATION INFORMATION
Site location mapped by: PARCEL MAPPING − LARGE SITE
Approximate distance from property: 627 feet to the NNW

ADDRESS CHANGE INFORMATION
Revised street: NO CHANGE
Revised zip code: 11232

Source of Spill:	COMMERCIAL/INDUSTRIAL	Spiller:	EDP	Spiller Phone:	
Notifier Type:	Other	Notifier Name:	KEITH PEPENELLA	Notifier Phone:	(212) 619−0460
Caller Name:	KEITH PEPENELLA	Caller Agency:	VALID CONSTRUCTION	Caller Phone:	(212) 619−0460
DEC Investigator:	AIIslam	Contact for more spill info:	KEITH PEPENELLA	Contact Person Phone:	(212) 619−0460

Category: Known or probable release, where, without action, there is a potential for a fire/explosion hazard (indoors or outdoors), contamination of drinking water supplies, or significant release to surface waters.
Class: Willing RP − DEC Field Response − Corrective Action Initiated, Taken Over, or Completed by RP or Other Agency

Spill Date	Date Cleanup Ceased	Cause of Spill	Meets Cleanup Standards	Penalty Recommended
03/20/1998		OTHER	NO	NO

Material Spilled	Material Class	Quantity Spilled	Units	Quantity Recovered	Units	Resource(s) Affected
UNKNOWN PETROLEUM	PETROLEUM	0	GALLONS	0	GALLONS	SOIL

Caller Remarks:

DEC WAS ALREADY ON SITE − UST REMOVALS BEING DONE ON SITE − SPILLAGE FOUND AROUND TANKS AND PUMPS

DEC Investigator Remarks:

Prior to Sept, 2004 data translation this spill Lead_DEC Field was KOLLEENY 2/4/05− The spill case is transferred to I. Islam and the site is under remediation by O'Brien−Kreitzberg − II 4/22/05− According to the monitoring report submitted by URS Corp. for the site, 3 consecutive groundwater sampling results at the site were found in compliance with NYSDEC requirements. As such, the spill is closed. − II.

Map Identification Number 117 **BROOKLYN MARINE TERMINAL EDC −DDC** **Spill Number: 9714187** **Close Date: 01/14/2005**
29TH STREET − 39TH STREET & WATER STREET BROOKLYN, NY TT−Id: 520A−0050−254

MAP LOCATION INFORMATION
Site location mapped by: PARCEL MAPPING − LARGE SITE
Approximate distance from property: 627 feet to the NNW

ADDRESS CHANGE INFORMATION
Revised street: NO CHANGE
Revised zip code: 11232

Source of Spill:	COMMERCIAL/INDUSTRIAL	Spiller:	EDP	Spiller Phone:	
Notifier Type:	Responsible Party	Notifier Name:	KEITH PEPENELLA	Notifier Phone:	(212) 619−0460
Caller Name:	KEITH PEPENELLA	Caller Agency:	VALID CONSTRUCTION	Caller Phone:	(212) 619−0460
DEC Investigator:	JAKOLLEE	Contact for more spill info:	KEITH PEPENELLA	Contact Person Phone:	(212) 619−0460

Category: Known or probable release, where, without action, there is a potential for a fire/explosion hazard (indoors or outdoors), contamination of drinking water supplies, or significant release to surface waters.
Class: Willing RP − DEC Field Response − Corrective Action Initiated, Taken Over, or Completed by RP or Other Agency

Spill Date	Date Cleanup Ceased	Cause of Spill	Meets Cleanup Standards	Penalty Recommended
03/20/1998		OTHER	NO	NO

Material Spilled	Material Class	Quantity Spilled	Units	Quantity Recovered	Units	Resource(s) Affected
UNKNOWN PETROLEUM	PETROLEUM	0	GALLONS	0	GALLONS	SOIL

Caller Remarks:

DEC WAS ALREADY ON SITE − UST REMOVALS ON SITE − SPILLAGE FOUND AROUND TANKS AND PUMPS

DEC Investigator Remarks:

Prior to Sept, 2004 data translation this spill Lead_DEC Field was KOLLEENY This spill site has been remediated and NFA issued as per JK and as such closed. −II (01/14/05).

Map Identification Number 118 **SUNSET PARK HIGHSCHOOL** **Spill Number: 0700836** **Close Date: 07/05/2007**
932−934 4 4TH AVE BROOKLYN, NY TT−Id: 520A−0049−433
ALT. ADD: 170 34TH STREET

MAP LOCATION INFORMATION
Site location mapped by: PARCEL MAPPING (1)
Approximate distance from property: 634 feet to the ESE

ADDRESS CHANGE INFORMATION
Revised street: 170 34TH STREET
Revised zip code: NO CHANGE

Source of Spill: INSTITUTIONAL, EDUC, GOV, OTHER Spiller: SHARRISSA − SUNSET PARK HIGHSCHOOL Spiller Phone: (212) 594−8140
Notifier Type: Other Notifier Name: Notifier Phone:
Caller Name: Caller Agency: Caller Phone:
DEC Investigator: hrpatel Contact for more spill info: SHARRISSA Contact Person Phone: (212) 594−8140

Category: Known petroleum or hazardous material release with minimal potential for fire/explosion (indoors or outdoors), drinking water contamination, or releases to surface waters.
Class: Willing RP − No DEC Field Response − Corrective Action Initiated or Completed by RP or Other Agency

Spill Date	Date Cleanup Ceased	Cause of Spill	Meets Cleanup Standards	Penalty Recommended
04/20/2007		OTHER	NO	NO

Material Spilled	Material Class	Quantity Spilled	Units	Quantity Recovered	Units	Resource(s) Affected
UNKNOWN PETROLEUM	PETROLEUM	0	GALLONS	0	GALLONS	SOIL

Caller Remarks:

CONDUCTING TEST PITS AND FOUND UNDERGROUND STORAGE TANK THAT HAS LEAKED:

DEC Investigator Remarks:

Sangesland spoke to Sharissa Singh with GEO Environmental (917−335−0687)

School Construction Administration (SCA) owns the lot and has hired Demattis Construction to build a new school on the site.
Once a problem with old tanks & contamination was found, SCA hired Shaw Environmental to take care of the remediation project.
Shaw Environmental main NYC office: 212−290−6000 − unknown who at Shaw is working this project. Call the main number and ask for whoever is working on NYC School Construction Administration projects.

7/2/07 − Raphael Ketani. I tried to contact Lee Gutterman of the School Construction Authority (SCA) (718) 472−8502 regarding the site. She is in charge of health and environmental issues for the SCA. I also tried to contact Bob Kanaparthi of the SCA (one of her assistants) (718) 472−8620. Both people were away from their desks. So I left messages.

07/05/07−Hiralkumar Patel. another spill reported at same site (spill #: 0613263). during construction at school site, NYC SCA has excavated entire site to about 16 ft depth and removed all old tanks and contaminated soil. case closed. refer to spill #: 613263.000

Map Identification Number 119 **MANHOLE TM2785** **Spill Number: 0007907** **Close Date: 12/14/2001**
4301 1ST AVE BROOKLYN, NY TT−Id: 520A−0049−444

MAP LOCATION INFORMATION
Site location mapped by: PARCEL MAPPING (1)
Approximate distance from property: 636 feet to the WSW

ADDRESS CHANGE INFORMATION
Revised street: NO CHANGE
Revised zip code: NO CHANGE

Source of Spill:	UNKNOWN	Spiller:	unknown	Spiller Phone:	
Notifier Type:	Affected Persons	Notifier Name:	MS CANNER	Notifier Phone:	(212) 580−6763
Caller Name:	ANTHONY NATALE	Caller Agency:	CON ED	Caller Phone:	(212) 580−6763
DEC Investigator:	JHOCONNE	Contact for more spill info:	ANTHONY NATALE	Contact Person Phone:	(212) 580−6763

Category: Known petroleum or hazardous material release with minimal potential for fire/explosion (indoors or outdoors), drinking water contamination, or releases to surface waters.
Class: Willing RP − No DEC Field Response − Corrective Action Initiated or Completed by RP or Other Agency

Spill Date	Date Cleanup Ceased	Cause of Spill	Meets Cleanup Standards	Penalty Recommended
10/05/2000		UNKNOWN	NO	NO

Material Spilled	Material Class	Quantity Spilled	Units	Quantity Recovered	Units	Resource(s) Affected
UNKNOWN PETROLEUM	PETROLEUM	1.00	GALLONS	0.00	GALLONS	SOIL

Caller Remarks:

cleanup pending test results no sewer or waterway ref #133793

DEC Investigator Remarks:

Prior to Sept, 2004 data translation this spill Lead_DEC Field was O'CONNELL Con Ed e2mis #133793 Notes:

10−5−00 2oz unknown oil on 100gal water in transformer manhole. PCB sample taken. Pressure tested unit and holds pressure. No oil filled equipment in structure.

Sample returned <1ppm PCBs.

10−10−00 Cleanup completed by double washing with slix. Liquids removed by tanker, solids by vactor. No leaking company equipment.

Map Identification Number 120 **WAREHOUSE − MISC** **Spill Number: 0413302** **Close Date: 11/09/2006**
341 39TH STREET BROOKLYN, NY TT−Id: 520A−0040−658

MAP LOCATION INFORMATION
Site location mapped by: PARCEL MAPPING (1)
Approximate distance from property: 662 feet to the S

ADDRESS CHANGE INFORMATION
Revised street: NO CHANGE
Revised zip code: NO CHANGE

Source of Spill:	INSTITUTIONAL, EDUC, GOV, OTHER	Spiller:	UNKNOWN AT THIS TIME	Spiller Phone:	
Notifier Type:	Other	Notifier Name:	RAY LARA	Notifier Phone:	(718) 624−4842
Caller Name:	RAY LARA	Caller Agency:	PETROLUEM TANK CLEANERS	Caller Phone:	(718) 624−4842
DEC Investigator:	KSTANG	Contact for more spill info:	ANTONY	Contact Person Phone:	(646) 772−7180

Category: Known or probable release, where, without action, there is a potential for a fire/explosion hazard (indoors or outdoors), contamination of drinking water supplies, or significant release to surface waters.

Class: Willing RP − DEC Field Response − Corrective Action Initiated, Taken Over, or Completed by RP or Other Agency

Spill Date	Date Cleanup Ceased	Cause of Spill	Meets Cleanup Standards	Penalty Recommended
03/22/2005		UNKNOWN	NO	NO

Material Spilled	Material Class	Quantity Spilled	Units	Quantity Recovered	Units	Resource(s) Affected
#6 FUEL OIL	PETROLEUM	500.00	GALLONS	0.00	GALLONS	SOIL

Caller Remarks:

CALLER STATES THAT THEY ARE STILL INVESTIGATING WHAT HAPPENED: ANTHONY IS TEH CONTACT ON THE SCENE, FROM PERTOLUEM TANK : IT IS INSIDE AND OUTSIDE THE BUILDING:

DEC Investigator Remarks:

03/22/05−Sharif// Sharif and Mr. Sawyer responded to the site.About 4000 gallons of #6 oil came out of vent line and top of the tank while the pump to the boiler was replaced and being tested.Oil had been contained in the secondary container(vault). Vent is located out of the building at the backside where about 20'by 20' open area adjacent to couple of abandoned railroad track line is impacted by the oil. Oil spreaded over one of the track of about 10 ft in length.Petrolium Tank Cleaners(PTC) has been called in to do the clean up. NYC Transit, Office of System Safety(Josephina Volyn/Richel Kron, 718−243−4581, Fax: 718−243−4309) has been notified of their property impact. 04/06/05−SR// PTC excavated the rail track, took sample, backfill soon with supervision from NYC Transit. Open lot between building and the track has been field screened. Contamination found.Property owner Mr. Merhige was contacted for revised work plan including tank vault and open lot.

9/8/05−Vought−File review as per DEC Austin due to inquiry by Rachel Kron (NYC Transit 646−252−5773). Spill out of vent pipe and also into tank room.

Letter from DEC Rahman to Commercial Realty Co (11 East 26th Street, 11th Floor attn: Richard Merhige)−3/23/05. Letter sent requiring: 1)excavation of all oil impacted soil and debris including railroad track area 2)removal of oil from secondary containment vault 3)submission of soil sampling results.

Scope of Work from Petroleum Tank Cleaners PTC(Anthony Lara 718−624−4842)−4/5/05. Scope of work includes: 1)product removal from vaults.

Soil analyticals from PTC−5/24/05. Water analyticals show no TAGM Soil Cleanup Objective exceedences except for minor PAH's attributable to fill material.

Letter from PTC (Lara) to DEC Rahman−6/27/05. PTC has removed all contaminated soil and debris from the vault, and as you agreed what was acceptable PTC has addressed any remaining contamination via the application of Biosolve biormediation accelerant to the soil beneath the existing vault floor . PTC plans to begin installing a new concrete floor as early as 7/6/05.

9/8/05−Vought−Called Rachel (646−252−5773) and left message with outstanding requirements: 1)endpoint soil samples from track excavation 2)site plan and locations of endpoint sampling. Vought called Commercial Realty (Richard Merhige 212−947−7500) and he tried to call Rachel who has not returned call. PTC still cleaning out second tank room. PTC collected soil samples from outside and two 20' foot containers were generated from soil excavation. Jerry Sobel will be contact for next seven weeks as Richard will be going on vacation. Vought left message for PTC to return call with status of soil excavation and endpoint sampling. 10.19.05 Sharif− I spoke with Anthony of PTC, 646−772−7180 who informed me they made formal request to NYCT's property to do geoprobe investigation. NYCT holding them regarding some insurance coverage issues which will possibly be simplified as they are working on it. NYCT is supposed to getback to PTC by this week. I'll call NYCT next week about their approval.

12/15/05 Sun reassigned from Rahman to Foley.

1/3/2005 − Feng − File reviewed by Feng and summarized:

1) some samples were collected the boiler room with site plan provided, but did not indicated out whether soil or groundwater samples. High SVOCs.

2) Track area inpacted, and removed the contaminated soil. DEC has been requested 1)endpoint soil samples from track excavation 2)site plan and locations of endpoint sampling. Nono were submitted on file.

3) DEC Rahman has assisted PTC to access the NYCT property and do the sampling.

Wait for sampling result report.

05/09/06 − spoke to Mr. Bob Lamirata of PTC, 718−624−2185. He said he will take care of disposing the contaminated soil pile at the site in a few days. I will find out more of the subsurface contamination. − KST

6/15/06 − Bob Lamirata of PTC called and advised that contaminated soil pile has been removed. Will fax end−point sampling results. − KST

6/26/06 − PTC sent in the report which only has the lab results, no write−up. The results look clean. Called Bob Lamirta and told him that DEC needs a report summarizing the contamination and the actions taken by the RP OR PTC in cleaning up the spill. Liz Deluca called and will be at the site on June 27, assessing the spill. She will call me to report if additional work is needed. − KST

11/9/06 − NYCT has not call to request additional cleanup work. Spill closed. − KST

Map Identification Number 121 **CROSS HARBOR RAILROAD** **Spill Number: 9802957** **Close Date: 06/05/1998**
4302 FIRST AVE BROOKLYN, NY TT−Id: 520A−0047−670
4302 1ST AVE

MAP LOCATION INFORMATION
Site location mapped by: PARCEL MAPPING (3)
Approximate distance from property: 671 feet to the WSW

ADDRESS CHANGE INFORMATION
Revised street: 4302 1ST AVE
Revised zip code: NO CHANGE

Source of Spill: COMMERCIAL/INDUSTRIAL
Notifier Type: Other
Caller Name: JIM PERONTO
DEC Investigator: SMMARTIN

Spiller: UNKNOWN − Unknown
Notifier Name: JIM PERONTO
Caller Agency: TRC ENVIRONMENTAL
Contact for more spill info: JIM PERONTO

Spiller Phone:
Notifier Phone: (860) 298−6233
Caller Phone: (860) 298−6233
Contact Person Phone: (860) 298−6233

Category: Known or probable release, where, without action, there is a potential for a fire/explosion hazard (indoors or outdoors), contamination of drinking water supplies, or significant release to surface waters.
Class: Willing RP − DEC Field Response − Corrective Action Initiated, Taken Over, or Completed by RP or Other Agency

Spill Date	Date Cleanup Ceased	Cause of Spill	Meets Cleanup Standards	Penalty Recommended
06/02/1998		UNKNOWN	NO	NO

Material Spilled	Material Class	Quantity Spilled	Units	Quantity Recovered	Units	Resource(s) Affected
PESTICIDES	OTHER	0	GALLONS	0	GALLONS	SOIL

Caller Remarks:

INVESTIGATION DETERMINED THAT BURIED DRUMS OF PESTICIDE CAUSED SOIL CONTAMINATION. 5 TOTAL CRUSHED DRUMS WERE LOCATED. SOIL HAS BEEN EXCAVATED (APPROX 120 TONS).

DEC Investigator Remarks:

Prior to Sept, 2004 data translation this spill Lead_DEC Field was MARTINKAT REFER TO HAZ WASTE REMEDIATION FOR FOLLOW UP.
2/4/02: site investigation report received from TRC − report forwarded to dennis wolterding for action − R. Austin

Map Identification Number 122 **43RD ST PIER/BKLYN** **Spill Number: 8710527** **Close Date: 03/16/1988**
43RD ST PIER BROOKLYN, NY TT−Id: 520A−0050−248

MAP LOCATION INFORMATION
Site location mapped by: MANUAL MAPPING (4)
Approximate distance from property: 740 feet to the W

ADDRESS CHANGE INFORMATION
Revised street: NO CHANGE
Revised zip code: NO CHANGE

Source of Spill: UNKNOWN
Notifier Type: Local Agency
Caller Name: OFFICER MCDONALD
DEC Investigator: SULLIVAN
Spiller: unknown
Notifier Name:
Caller Agency: NYCPD
Contact for more spill info:
Spiller Phone:
Notifier Phone:
Caller Phone: (212) 374−5500
Contact Person Phone:

Spill Date	Date Cleanup Ceased	Cause of Spill	Meets Cleanup Standards	Penalty Recommended
03/16/1988	03/16/1988	UNKNOWN	UNKNOWN	NO

Material Spilled	Material Class	Quantity Spilled	Units	Quantity Recovered	Units	Resource(s) Affected
ASBESTOS	HAZARDOUS MATERIAL	−1.00	POUNDS	0.00	POUNDS	SOIL

Caller Remarks:

DEP INVESTIGATING, PIPE SECTIONS WRAPPED WITH ASBESTOS, SANITATION AT SCENE.

DEC Investigator Remarks: NO DEC INVESTIGATOR REMARKS GIVEN FOR THIS SPILL.

Map Identification Number 123 **MAN HOLE 1043** **Spill Number: 9902493** **Close Date: 05/18/2000**
4TH AVE & 34TH ST BROOKLYN, NY TT−Id: 520A−0044−737

MAP LOCATION INFORMATION
Site location mapped by: ADDRESS MATCHING
Approximate distance from property: 750 feet to the ESE

ADDRESS CHANGE INFORMATION
Revised street: 4TH AVE / 34TH ST
Revised zip code: NO CHANGE

Source of Spill: UNKNOWN
Notifier Type: Other
Caller Name: STEVE ROMERO
DEC Investigator: JHOCONNE
Spiller: UNKNOWN − Unknown
Notifier Name: VINCE DELLACROCE
Caller Agency: CON EDISON
Contact for more spill info: STEVE ROMERO
Spiller Phone:
Notifier Phone: (212) 580−6763
Caller Phone: (212) 580−6763
Contact Person Phone: (212) 580−6763

Category: Known petroleum or hazardous material release with minimal potential for fire/explosion (indoors or outdoors), drinking water contamination, or releases to surface waters.
Class: Willing RP − No DEC Field Response − Corrective Action Initiated or Completed by RP or Other Agency

Spill Date	Date Cleanup Ceased	Cause of Spill	Meets Cleanup Standards	Penalty Recommended
06/03/1999		UNKNOWN	NO	NO

Material Spilled	Material Class	Quantity Spilled	Units	Quantity Recovered	Units	Resource(s) Affected
UNKNOWN PETROLEUM	PETROLEUM	1.00	GALLONS	0.00	GALLONS	GROUNDWATER

Caller Remarks:

THERE IS APPROX 1 QT OF AN UNKNOWN PETROLIUM PRODUCT ON 300 GAL OF WATER IN A MANHOLE CON ED # 125314

DEC Investigator Remarks:

Prior to Sept, 2004 data translation this spill Lead_DEC Field was O'CONNELL CON ED E2MIS NOTES

MH4013 approx. 1 qt. of unknown oil on 300 gals. of water. o oil filled equipment in structure. NO sewers or waterways affected.
Sample taken, cleanup pending test results. Unknown oil

1qt. Contained PCB

5ppm Contained

Aroclor 1242 1ppm Aroclor 1254 4.99 ppm Aroclor 1260 1ppm

Map Identification Number 124 **SERVICE BOX 49073** **Spill Number: 9812308** **Close Date: 10/17/2002**
35TH ST/4TH AVE BROOKLYN, NY TT−Id: 520A−0037−569

MAP LOCATION INFORMATION
Site location mapped by: ADDRESS MATCHING
Approximate distance from property: 751 feet to the ESE

ADDRESS CHANGE INFORMATION
Revised street: NO CHANGE
Revised zip code: NO CHANGE

Source of Spill:	UNKNOWN	Spiller:		Spiller Phone:	
Notifier Type:	Affected Persons	Notifier Name:	BOCIGNOME	Notifier Phone:	
Caller Name:	STEVEN CRIBBIN	Caller Agency:	CON EDISON	Caller Phone:	(212) 580−6763
DEC Investigator:	CAENGELH	Contact for more spill info:		Contact Person Phone:	

Category: Known petroleum or hazardous material release with minimal potential for fire/explosion (indoors or outdoors), drinking water contamination, or releases to surface waters.

Class: Willing RP − DEC Field Response − Corrective Action Initiated, Taken Over, or Completed by RP or Other Agency

Spill Date	Date Cleanup Ceased	Cause of Spill	Meets Cleanup Standards	Penalty Recommended
01/05/1999		UNKNOWN	NO	NO

Material Spilled	Material Class	Quantity Spilled	Units	Quantity Recovered	Units	Resource(s) Affected
UNKNOWN PETROLEUM	PETROLEUM	0	GALLONS	0	GALLONS	SOIL

Caller Remarks:

35TH ST 136’ WEST OF 4TH AV ON THE SOUTH SIDE OF 35TH ST − CONTAINED TO STRUCTURE − UNDIAPERABLE SHEEN IN THE HOLE − SAMPLE TAKEN − WAITING FOR LAB RESULTS AND WILL THEN CLEAN UP − CASE #122240

DEC Investigator Remarks:

Prior to Sept, 2004 data translation this spill Lead_DEC Field was ENGELHARDT DEC responder notes: 1/5/99, 1400 hrs − requested e2mis from ERT Perez.

e2mis no. 122−240: R.BOCIGNOME #07942 UNDERGROUND SPLICER REPORTS WHILE ATTEMPTING TO DO A SECONDARY REVAMP IN SB49073 FOUND AN UNDIAPERABLE SHEEN OF AN UNKNOWN OIL ON 30 GALLONS OF WATER. CONTAINED TO STRUCTURE NO SEWERS OR WATERWAYS AFFECTED. LIQUID SAMPLE TAKEN WITH A 4−6 HOUR TURN AROUND, STOP TAG #21407 PLACED. CLEANUP PENDING TEST RESULTS.

2045 HRS TEST RESULTS RECEIVED ,1 PPM SEQ# 99−00072.

updarte 1816 HRS 1/6 WALKER FLUSH REPORTS CLEANUP COMPLETED WITH SLIX & STOP TAG #21407 REMOVED. INCIDENT IS CLOSED.

Map Identification Number 125 **MAN HOLE # 4095** **Spill Number: 0007366** **Close Date: 11/28/2001**
4TH AVE/35TH ST BROOKLYN, NY TT−Id: 520A−0037−239

MAP LOCATION INFORMATION
Site location mapped by: ADDRESS MATCHING
Approximate distance from property: 751 feet to the ESE

ADDRESS CHANGE INFORMATION
Revised street: NO CHANGE
Revised zip code: NO CHANGE

Source of Spill:	UNKNOWN	Spiller:	UNKNOWN − Unknown	Spiller Phone:	
Notifier Type:	Affected Persons	Notifier Name:	MARK SCHLAGEL	Notifier Phone:	(212) 580−6763
Caller Name:	MARK SCHLAGEL	Caller Agency:	CON EDISON	Caller Phone:	(212) 580−6763
DEC Investigator:	OKWUOHA	Contact for more spill info:		Contact Person Phone:	

Category: Known petroleum or hazardous material release with minimal potential for fire/explosion (indoors or outdoors), drinking water contamination, or releases to surface waters.
Class: Willing RP − No DEC Field Response − Corrective Action Initiated or Completed by RP or Other Agency

Spill Date	Date Cleanup Ceased	Cause of Spill	Meets Cleanup Standards	Penalty Recommended
09/23/2000		UNKNOWN	NO	NO

Material Spilled	Material Class	Quantity Spilled	Units	Quantity Recovered	Units	Resource(s) Affected
UNKNOWN PETROLEUM	PETROLEUM	0	GALLONS	0	GALLONS	SOIL

Caller Remarks:

con ed # 133549

spill confined in man hole clean up pending lab results

no sewers or waterways affected

100 gallons of water in mah hole also

DEC Investigator Remarks: DEC INVESTIGATOR REMARKS NOT AVAILABLE FOR THIS SPILL ACCORDING TO THE LAST UPDATE.

The following DEC Investigator Remarks were available prior to 1/1/2002:

Con Ed e2mis #133549 Notes:

9−23−00 1pint unknown oil on 100gal water in manhole. Sample returned <1ppm PCB. Cleanup completed by double washing with slix.
Liquids removed by tanker, solids by vactor. No leaking equipment. No sump.

Map Identification Number 126 **313 40TH ST** **Spill Number: 9712545** **Close Date: 02/10/1998**
313 40TH ST BROOKLYN, NY TT−Id: 520A−0049−428

MAP LOCATION INFORMATION
Site location mapped by: PARCEL MAPPING (1)
Approximate distance from property: 756 feet to the S

ADDRESS CHANGE INFORMATION
Revised street: NO CHANGE
Revised zip code: NO CHANGE

Source of Spill:	COMMERCIAL VEHICLE	Spiller:	BELL ATLANTIC	Spiller Phone:	
Notifier Type:	Other	Notifier Name:	CORY KONSTALIV	Notifier Phone:	
Caller Name:	LORETTA DANGELO	Caller Agency:	MILRO	Caller Phone:	(516) 379−1500
DEC Investigator:	SMMARTIN	Contact for more spill info:	CORY KONSTALIV	Contact Person Phone:	(718) 624−5211

Category: Known petroleum or hazardous material release with minimal potential for fire/explosion (indoors or outdoors), drinking water contamination, or releases to surface waters.
Class: Willing RP − No DEC Field Response − Corrective Action Initiated or Completed by RP or Other Agency

Spill Date	Date Cleanup Ceased	Cause of Spill	Meets Cleanup Standards	Penalty Recommended
02/10/1998		UNKNOWN	NO	NO

Material Spilled	Material Class	Quantity Spilled	Units	Quantity Recovered	Units	Resource(s) Affected
HYDRAULIC OIL	PETROLEUM	3.00	GALLONS	3.00	GALLONS	SOIL

Caller Remarks:

SPILL OCCURRED FROM A DRILL − CLEAN UP CREW ENROUTE

DEC Investigator Remarks:

Prior to Sept, 2004 data translation this spill Lead_DEC Field was MARTINKAT

Map Identification Number 127 **MANHOLE # 3997** **Spill Number: 0504058** **Close Date: 09/13/2005**
33RD STREET & 4TH AVE BROOKLYN, NY TT−Id: 520A−0037−399

MAP LOCATION INFORMATION
Site location mapped by: ADDRESS MATCHING
Approximate distance from property: 757 feet to the E

ADDRESS CHANGE INFORMATION
Revised street: 33RD STREET / 4TH AVE
Revised zip code: NO CHANGE

Source of Spill:	INSTITUTIONAL, EDUC, GOV, OTHER	Spiller:	ERT DESK MIKE DAUGHTERY − MANHOLE # 3997	Spiller Phone:	(212) 580−8383
Notifier Type:	Responsible Party	Notifier Name:	TIMOTHY PARKER	Notifier Phone:	(212) 580−8383
Caller Name:	TIMOTHY PARKER	Caller Agency:	CONED	Caller Phone:	(212) 580−8383
DEC Investigator:	SKARAKHA	Contact for more spill info:	ERT DESK MIKE DAUGHTERY	Contact Person Phone:	(212) 580−8383

Category: Known petroleum or hazardous material release with minimal potential for fire/explosion (indoors or outdoors), drinking water contamination, or releases to surface waters.

Class: Willing RP − No DEC Field Response − Corrective Action Initiated or Completed by RP or Other Agency

Spill Date	Date Cleanup Ceased	Cause of Spill	Meets Cleanup Standards	Penalty Recommended
07/05/2005		UNKNOWN	NO	NO

Material Spilled	Material Class	Quantity Spilled	Units	Quantity Recovered	Units	Resource(s) Affected
UNKNOWN PETROLEUM	PETROLEUM	0	GALLONS	0	GALLONS	SOIL

Caller Remarks:

COMING OFF 24HOUR CLOCK DUE TO TRAFFIC: CONED # 159586 NO TO 5 QUESTINS

DEC Investigator Remarks:

e2mis no 159586

JEROME SLAVAGE REPORTS FINDING APPX 1 GAL OF UNK OIL ON APPX 100 GALS OF WATER. NO SEWERS, WATERWAYS AFFECTED. SPILL APPEARS TO BE CONTAINED TO THE STRUCTURE. A SAMPLE WAS TAKEN. HE WAS UNABLE TO VERIFY THE SOURCE OF THE SPILL, AND IS RETURNING TO LOCATION TO RETRIEVE FURTHER INFORMATION.

UPDATE 05−JUL−2005 1631HRS JEROME SLAVAGE RETURNED TO LOCATION. VERIFIED, HE CANNOT POSITIVELY IDENTIFY ANY SUMPS OR SEWER CONNECTIONS IN THE STRUCTURE, WATER IS STANDING STILL. ENVIRONMENTAL TAG NO. IS 41180.

LAB RESULT RECEIVED 7/6/05 − 0036. 05−06507. < 1.0 PPM. TJ − 50495

7/06/2005 11:20 HRS. −− W. TUDY OF BROOKLYN ENV OPS REPORTED EARLIER THAT HE WAS ON LOCATION AT S/W/C 33 ST & 4TH AVE, BUT THERE WAS NO ENV STOP TAG IN MANHOLE AND NO BADGE WITH MANHOLE NUMBER. C&DO PLATE 33−J WAS CHECKED AND FOUND MANHOLE TUDY OPENED WAS MH−4012. MH−3397 IS ACTUALLY LOCATED IN EAST INTERSECTION OF 33 ST & 4 AVE. (NEAR S/E/C). TUDY WENT TO THAT STRUCTURE AND AT 11:20 HRS REPORTED UNABLE TO CLEAN MANHOLE AT THIS TIME DUE TO TRAFFIC CONDITIONS. ALSO REPORTS MANHOLE IS FULL OF WATER AND TANKER WILL BE NEEDED.

7/06/2005 15:00 HRS. −− AS PER ENV OPS O/S B. BAMONTE, ENV OPS WILL GO BACK TO CLEAN STRUCTURE ON 11PM SHIFT DUE TO TRAFFIC CONDITIONS. AS PER HIS REQUEST, I WILL ORDER UNDER 50 TANKER FROM CENTRAL FIELD SERVICES FOR 11PM. −− W.W. #17344 −−

UPDATE 7−13−05 03:00 J. IOCCO REPORTS, DOUBLE WASHED STRUCTURE USING BIO GEN 760, REMOVED TAG AND NO SUMPS FOUND. JOB 100% COMPLETED. S. PACE 49874.

Closed. 9−13−05. GB

Map Identification Number 128 **MH #4095** **Spill Number: 9903653** **Close Date: 04/15/2002**
4TH AVE & 36TH ST BROOKLYN, NY TT−Id: 520A−0039−654

MAP LOCATION INFORMATION
Site location mapped by: ADDRESS MATCHING
Approximate distance from property: 758 feet to the SE

ADDRESS CHANGE INFORMATION
Revised street: 4TH AVE / 36TH ST
Revised zip code: NO CHANGE

Source of Spill:	COMMERCIAL/INDUSTRIAL	Spiller:	MIKE CEASER − CON ED	Spiller Phone:	(212) 580−6763
Notifier Type:	Responsible Party	Notifier Name:	MR NEVEL	Notifier Phone:	(212) 580−6763
Caller Name:	MIKE CEASER	Caller Agency:	CON ED	Caller Phone:	(212) 580−6763
DEC Investigator:	JHOCONNE	Contact for more spill info:	MIKE CEASER	Contact Person Phone:	(212) 580−6763

Category: Known petroleum or hazardous material release with minimal potential for fire/explosion (indoors or outdoors), drinking water contamination, or releases to surface waters.
Class: Willing RP − No DEC Field Response − Corrective Action Initiated or Completed by RP or Other Agency

Spill Date	Date Cleanup Ceased	Cause of Spill	Meets Cleanup Standards	Penalty Recommended
06/29/1999		UNKNOWN	NO	NO

Material Spilled	Material Class	Quantity Spilled	Units	Quantity Recovered	Units	Resource(s) Affected
UNKNOWN MATERIAL	OTHER	2.00	GALLONS	0.00	GALLONS	SOIL

Caller Remarks:

2 QT OF UNKNOWN METERIAL ON 7 GALLONS OF WATER IN A MAN HOLE 4095. CON ED CASE 125904.

DEC Investigator Remarks:

Prior to Sept, 2004 data translation this spill Lead_DEC Field was O'CONNELL e2mis no. 125−904:

6/29/99 1937HRS − R. RIVAS # 08027 S/S OPERATOR, FOD, REPORTS HE FOUND 2 QTS UNKNOWN OIL ON 7 GALLONS WATER IN MH4095 WHILE CHECKING FOR FAULTS ON FDR 8B88. STATES HE FOUND CUT 3C CABLE AND WRAPPED 3C CABLE IN MH − POSSIBLE SOURCE OF OIL LEAK BUT NOT CERTAIN. THIS CABLE IS NOT ON FDR 8B88. STATES NO SEWERS OR WATERWAYS AFFECTED. TOOK SAMPLE WITH 4 − 6 HR PRIORITY. PLACED ENV. STOP TAG # 15032.

UPDATE: 6/30/99 01:35HRS LAB SEQ# 99−06774 RESULTS 35 PPM.

UPDATE: 6/30/99 − 1115 K. QUEST − 55475 − ENV. OPS., REPORTS 35 PPM CLEANUP COMPLETE WITH SLIX AND TAG #15032 REMOVED.

Update − no leaking company equipment.

Map Identification Number 129 **MANHOLE 62** **Spill Number: 0608366** **Close Date: 12/21/2006**
36TH ST/4TH AVE BROOKLYN, NY TT−Id: 520A−0037−437

MAP LOCATION INFORMATION
Site location mapped by: ADDRESS MATCHING
Approximate distance from property: 758 feet to the SE

ADDRESS CHANGE INFORMATION
Revised street: NO CHANGE
Revised zip code: NO CHANGE

Source of Spill:	UNKNOWN	Spiller:	CON EDISON	Spiller Phone:	
Notifier Type:	Responsible Party	Notifier Name:		Notifier Phone:	
Caller Name:		Caller Agency:		Caller Phone:	
DEC Investigator:	GDBREEN	Contact for more spill info:	ERT DESK	Contact Person Phone:	(212) 580−8383

Category: Known petroleum or hazardous material release with minimal potential for fire/explosion (indoors or outdoors), drinking water contamination, or releases to surface waters.
Class: Willing RP − No DEC Field Response − Corrective Action Initiated or Completed by RP or Other Agency

Spill Date	Date Cleanup Ceased	Cause of Spill	Meets Cleanup Standards	Penalty Recommended
10/20/2006		UNKNOWN	NO	NO

Material Spilled	Material Class	Quantity Spilled	Units	Quantity Recovered	Units	Resource(s) Affected
UNKNOWN PETROLEUM	PETROLEUM	3.00	GALLONS	0.00	GALLONS	SOIL

Caller Remarks:

taken off 72 hour clock − 12:35 on 10/21/06 spilled onto dirt ref 202976

DEC Investigator Remarks:

12/21/06 − See e−docs for Con Ed report detailing cleanup and closure. 202976. see eDocs

Map Identification Number 130 **MANHOLE 4092** **Spill Number: 0401474** **Close Date: 08/20/2004**
4TH AVE/36 ST BROOKLYN, NY TT−Id: 520A−0037−802

MAP LOCATION INFORMATION
Site location mapped by: ADDRESS MATCHING
Approximate distance from property: 758 feet to the SE

ADDRESS CHANGE INFORMATION
Revised street: 4TH AVE / 36TH ST
Revised zip code: NO CHANGE

Source of Spill: UNKNOWN
Notifier Type: Local Agency
Caller Name: RON ELLIOTT
DEC Investigator: JHOCONNE

Spiller:
Notifier Name: MR HOGAN
Caller Agency: CON ED
Contact for more spill info: ERT DESK

Spiller Phone:
Notifier Phone: (212) 580−6763
Caller Phone: (212) 580−6763
Contact Person Phone: (212) 580−8383

Category: Known petroleum or hazardous material release with minimal potential for fire/explosion (indoors or outdoors), drinking water contamination, or releases to surface waters.
Class: Willing RP − No DEC Field Response − Corrective Action Initiated or Completed by RP or Other Agency

Spill Date	Date Cleanup Ceased	Cause of Spill	Meets Cleanup Standards	Penalty Recommended
05/11/2004		UNKNOWN	NO	NO

Material Spilled	Material Class	Quantity Spilled	Units	Quantity Recovered	Units	Resource(s) Affected
UNKNOWN PETROLEUM	PETROLEUM	0	GALLONS	0	GALLONS	SOIL

Caller Remarks:

1 QRT OF UNKNOWN OIL IN MANHOLE. NO TO ALL 5 CON−ED QUESTIONS. CON ED REF # 153316.

DEC Investigator Remarks:

Prior to Sept, 2004 data translation this spill Lead_DEC Field was O'CONNELL e2mis no. 153316:

APPROX 1 QT OF UNKNOWN OIL ON APPROX 50 GAL OF WATER IN M4092. THIS WAS FOUND WHILE GETTING READY TO CLEAN THE MANHOLE. THE SOURCE AND CAUSE OF THE SPILL ARE UNKNOWN. CLEAN UP PENDING TEST RESULTS.

Lab Sequence Number: 04−03607−001 PCB < 1 ppm

UPDATE 5/12/04 155HRS J. DELAROSA ENV OPS REPORTS STRUCTURE WAS DOUBLE WASHED WITH BIO−GEN 70, THE SUMP WAS FOUND CEMENTED. THE CLEAN−UP IS COMPLETE.

Map Identification Number 131 **MANHOLE 4091** **Spill Number: 0313388** **Close Date: 06/04/2004**
4TH AVE AND 36 AVE BROOKLYN, NY TT−Id: 520A−0037−798

MAP LOCATION INFORMATION
Site location mapped by: ADDRESS MATCHING
Approximate distance from property: 758 feet to the SE

ADDRESS CHANGE INFORMATION
Revised street: 4TH AVE/ 36TH ST
Revised zip code: 11232

Source of Spill:	UNKNOWN	Spiller:	unknown	Spiller Phone:	
Notifier Type:	Responsible Party	Notifier Name:	REIDY	Notifier Phone:	(212) 580−6763
Caller Name:	TOM MARCINEK	Caller Agency:	CON ED	Caller Phone:	(212) 580−6763
DEC Investigator:	SKARAKHA	Contact for more spill info:	REIDY	Contact Person Phone:	

Category: Known petroleum or hazardous material release with minimal potential for fire/explosion (indoors or outdoors), drinking water contamination, or releases to surface waters.
Class: Willing RP − No DEC Field Response − Corrective Action Initiated or Completed by RP or Other Agency

Spill Date	Date Cleanup Ceased	Cause of Spill	Meets Cleanup Standards	Penalty Recommended
03/05/2004		UNKNOWN	NO	NO

Material Spilled	Material Class	Quantity Spilled	Units	Quantity Recovered	Units	Resource(s) Affected
UNKNOWN PETROLEUM	PETROLEUM	1.00	GALLONS	0.00	GALLONS	SOIL

Caller Remarks:

1/2 PINT UNKNOWN OIL ON 80 GALLONS OF WATER.

DEC Investigator Remarks:

e2mis 152374

3−5−04 10:40HRS A. PRETTITORE 10914 (CABLE) REPORTS, FOUND 1/2 PINT OF UNKNOWN OIL ON 80 GALLONS OF WATER. AT THIS TIME OIL APPEARS TO BE CONTAINED AND NO SEWERS OR WATERWAYS WERE AFFECTED. NO OTHER OIL FILLED EQUIPMENT APPEARS TO BE LEAKING IN STRUCTURE. ALSO NO SEWER CONNECTIONS OR SUMPS PRESENT. ONE LIQUID SAMPLE WAS TAKEN.

GLODOWSKI ENVIROMENTAL OPS REPORTS DOUBLE WASHED STRUCTURE WITH BIO GEN 760. REMOVED ALL DEBRIS AND LIQUIDS. FOUND NO SUMP IN STRUCTURE.

Map Identification Number 132 **VS6048** **Spill Number: 9913551** **Close Date: 12/21/2001**
44TH ST/2ND AVE BROOKLYN, NY TT−Id: 520A−0037−617

MAP LOCATION INFORMATION
Site location mapped by: ADDRESS MATCHING
Approximate distance from property: 780 feet to the SW

ADDRESS CHANGE INFORMATION
Revised street: NO CHANGE
Revised zip code: NO CHANGE

Source of Spill:	COMMERCIAL/INDUSTRIAL	Spiller:	CALLER − CON EDISON	Spiller Phone:	
Notifier Type:	Responsible Party	Notifier Name:	DELACROZ	Notifier Phone:	
Caller Name:	STEVE ROMERO	Caller Agency:	CON EDISON	Caller Phone:	(212) 580−6763
DEC Investigator:	JHOCONNE	Contact for more spill info:		Contact Person Phone:	

Category: Known petroleum or hazardous material release with minimal potential for fire/explosion (indoors or outdoors), drinking water contamination, or releases to surface waters.
Class: Willing RP − No DEC Field Response − Corrective Action Initiated or Completed by RP or Other Agency

Spill Date	Date Cleanup Ceased	Cause of Spill	Meets Cleanup Standards	Penalty Recommended
03/01/2000		UNKNOWN	NO	NO

Material Spilled	Material Class	Quantity Spilled	Units	Quantity Recovered	Units	Resource(s) Affected
UNKNOWN PETROLEUM	PETROLEUM	1.00	GALLONS	0.00	GALLONS	SOIL

Caller Remarks:

1 PINT ON 1000GAL OF WATER − CONTAINED

DEC Investigator Remarks:

Prior to Sept, 2004 data translation this spill Lead_DEC Field was O'CONNELL e2mis notes:

1 pint unknown oil on 1000 gallons water in vs 6048. Transformer pressure tested OK. Records from 1974 indicate 4 ppm PCB. Sample taken to confirm.

3/2/00: Lab results <1 ppm PCB. Clean up completed − sump cemented. No leaking equipment.

Map Identification Number 133 **MANHOLE 57618** **Spill Number: 0003184** **Close Date: 05/08/2001**
44TH ST/20 FT E 2ND AVE BROOKLYN, NY TT−Id: 520A−0037−715

MAP LOCATION INFORMATION
Site location mapped by: ADDRESS MATCHING
Approximate distance from property: 780 feet to the SW

ADDRESS CHANGE INFORMATION
Revised street: 44TH ST / 2ND AVE
Revised zip code: 11232

Source of Spill:	UNKNOWN	Spiller:	UNKNOWN − Unknown	Spiller Phone:	
Notifier Type:	Affected Persons	Notifier Name:	MR WAINWRIGHT	Notifier Phone:	(212) 580−6763
Caller Name:	CHARLIE MCCARTHY	Caller Agency:	CON ED	Caller Phone:	(212) 580−6763
DEC Investigator:	JHOCONNE	Contact for more spill info:	CALLER	Contact Person Phone:	

Category: Known petroleum or hazardous material release with minimal potential for fire/explosion (indoors or outdoors), drinking water contamination, or releases to surface waters.
Class: Willing RP − No DEC Field Response − Corrective Action Initiated or Completed by RP or Other Agency

Spill Date	Date Cleanup Ceased	Cause of Spill	Meets Cleanup Standards	Penalty Recommended
06/14/2000		UNKNOWN	NO	NO

Material Spilled	Material Class	Quantity Spilled	Units	Quantity Recovered	Units	Resource(s) Affected
UNKNOWN PETROLEUM	PETROLEUM	1.00	GALLONS	0.00	GALLONS	SOIL

Caller Remarks:

caller reporting a spill unk cause or source coned#131848 samples taken clean up pending lab results on 100 gal of water. no callback necesary.

DEC Investigator Remarks:

Prior to Sept, 2004 data translation this spill Lead_DEC Field was O'CONNELL DEC INSPECTOR'S NOTES Lab results 7ppm, cleanup done.

CON ED E2MIS REPORT 6−04−00 09:14hrs. 1 gal unknown oil on approx. 100 gals. water in MH57618. Spill appears contained, no sewers or waterways affected. Liquid sample taken on emergency turnaround.

20:55hrs. Lab Seq# 00−05769 7ppm

Update 1−31−01 1745hrs. Cleanup completed by double washing structure with slix. Liquids were removed by tanker,soilds were removed by vactor. No leaking company equipment. Incident closed.

Map Identification Number 134 **GOWANUS CANAL** **Spill Number: 9603148** **Close Date: 03/21/2002**
29TH STREET & 2ND AVENUE BROOKLYN, NY TT−Id: 520A−0051−260
29TH STREET & SECOND AVE

MAP LOCATION INFORMATION
Site location mapped by: ADDRESS MATCHING
Approximate distance from property: 783 feet to the NNE

ADDRESS CHANGE INFORMATION
Revised street: 29TH STREET / 2ND AVENUE
Revised zip code: NO CHANGE

Source of Spill: UNKNOWN
Notifier Type: Responsible Party
Caller Name: JOE DEVOTI
DEC Investigator: CAENGELH

Spiller: UNKNOWN − Unknown
Notifier Name: JOE DEVOTI
Caller Agency: CON EDISON
Contact for more spill info: JOE DEVOTI

Spiller Phone:
Notifier Phone: (212) 580−6763
Caller Phone: (212) 580−6763
Contact Person Phone: (212) 580−6763

Category: Known or probable release, where, without action, there is a potential for a fire/explosion hazard (indoors or outdoors), contamination of drinking water supplies, or significant release to surface waters.
Class: Willing RP − DEC Field Response − Corrective Action Initiated, Taken Over, or Completed by RP or Other Agency

Spill Date	Date Cleanup Ceased	Cause of Spill	Meets Cleanup Standards	Penalty Recommended
06/06/1996		UNKNOWN	NO	NO

Material Spilled	Material Class	Quantity Spilled	Units	Quantity Recovered	Units	Resource(s) Affected
UNKNOWN PETROLEUM	PETROLEUM	0	GALLONS	0	GALLONS	SURFACE WATER

Caller Remarks:

sheen 30ft x 30ft, contained in a permanent boom. came from a drain line who’s origin is unknown.

DEC Investigator Remarks:

Prior to Sept, 2004 data translation this spill Lead_DEC Field was ENGELHARDT 3/21/02: Information provided by Orion Power New York indicates this storm drain was sealed on or about July1, 1996. No recurrences of sheen emanating from the storm drain have been noted since then. (JHO)

Map Identification Number 135 **GOWANUS CANAL** **Spill Number: 9505911** **Close Date: 10/03/1997**
29 AND 2ND AVE BROOKLYN, NY TT−Id: 520A−0051−294

MAP LOCATION INFORMATION
Site location mapped by: ADDRESS MATCHING
Approximate distance from property: 783 feet to the NNE

ADDRESS CHANGE INFORMATION
Revised street: 29TH ST / 2ND AVE
Revised zip code: 11232

Source of Spill: UNKNOWN
Notifier Type: Other
Caller Name: MR. DEVOTI
DEC Investigator: JHOCONNE
Spiller: CON ED
Notifier Name: MR. MCGRATH
Caller Agency: CON ED
Contact for more spill info: MR MCGRATH
Spiller Phone:
Notifier Phone:
Caller Phone: (212) 580−6763
Contact Person Phone:

Category: Known petroleum or hazardous material release with minimal potential for fire/explosion (indoors or outdoors), drinking water contamination, or releases to surface waters.
Class: Willing RP − DEC Field Response − Corrective Action Initiated, Taken Over, or Completed by RP or Other Agency

Spill Date	Date Cleanup Ceased	Cause of Spill	Meets Cleanup Standards	Penalty Recommended
08/14/1995		UNKNOWN	NO	NO

Material Spilled	Material Class	Quantity Spilled	Units	Quantity Recovered	Units	Resource(s) Affected
UNKNOWN PETROLEUM	PETROLEUM	−1.00	GALLONS	0.00	GALLONS	SURFACE WATER

Caller Remarks: NO REMARKS GIVEN FOR THIS SPILL

DEC Investigator Remarks:

Prior to Sept, 2004 data translation this spill Lead_DEC Field was O'CONNELL Katz notes: Al Fillipi. Spoke with Ron Santapaola @1312 hrs. Sheen in water 15 sq. ft. Skimmed off. USCG on site − no report filed. No source detected.

Map Identification Number 136 **GOWANUS BAY** **Spill Number: 1105459** **Close Date: 08/15/2011**
29TH ST AND 2ND AVE BROOKLYN, NY TT−Id: 520A−0265−974

MAP LOCATION INFORMATION
Site location mapped by: ADDRESS MATCHING
Approximate distance from property: 783 feet to the NNE

ADDRESS CHANGE INFORMATION
Revised street: 29TH ST / 2ND AVE
Revised zip code: NO CHANGE

Source of Spill:	VESSEL	Spiller:	US POWER GEN	Spiller Phone:	
Notifier Type:	Other	Notifier Name:		Notifier Phone:	
Caller Name:		Caller Agency:		Caller Phone:	
DEC Investigator:	HRPATEL	Contact for more spill info:	DAN LACHMAN	Contact Person Phone:	

Spill Date	Date Cleanup Ceased	Cause of Spill	Meets Cleanup Standards	Penalty Recommended
08/14/2011		OTHER	NO	NO

Material Spilled	Material Class	Quantity Spilled	Units	Quantity Recovered	Units	Resource(s) Affected
WASTE OIL/USED OIL	PETROLEUM	0	UNKNOWN	0	UNKNOWN	SURFACE WATER

Caller Remarks:

Caller advised can see a sheen on the water from his barge. Caller advised it is from residual oil from the deck of the barge.
Clean up is in progress.

DEC Investigator Remarks:

spoke with Dan. some minor oily water dripped into water. non−recoverable sheen. Coast Guard responded and satisfied with cleanup.

Map Identification Number 137 **SURFACE WATER** **Spill Number: 1101744** **Close Date: 05/17/2011**
29TH ST AND 2ND AVE BROOKLYN, NY TT−Id: 520A−0263−142

MAP LOCATION INFORMATION
Site location mapped by: ADDRESS MATCHING
Approximate distance from property: 783 feet to the NNE

ADDRESS CHANGE INFORMATION
Revised street: 29TH ST / 2ND AVE
Revised zip code: NO CHANGE

Source of Spill:	VESSEL	Spiller:	US POWERGEN	Spiller Phone:	
Notifier Type:	Other	Notifier Name:		Notifier Phone:	
Caller Name:		Caller Agency:		Caller Phone:	
DEC Investigator:	smsanges	Contact for more spill info:	DAN LACHMAN	Contact Person Phone:	

Category: Known petroleum or hazardous material release with minimal potential for fire/explosion (indoors or outdoors), drinking water contamination, or releases to surface waters.
Class: Willing RP − No DEC Field Response − Corrective Action Initiated or Completed by RP or Other Agency

Spill Date	Date Cleanup Ceased	Cause of Spill	Meets Cleanup Standards	Penalty Recommended
05/17/2011		UNKNOWN	NO	

Material Spilled	Material Class	Quantity Spilled	Units	Quantity Recovered	Units	Resource(s) Affected
UNKNOWN PETROLEUM	PETROLEUM	0	UNKNOWN	0	UNKNOWN	SURFACE WATER

Caller Remarks:

Caller advised the containment for oil on a barge had a small leak and a sheen had started to form. The leak has been fixed and booms have been deployed. The barge is located in Gowanus Bay.

DEC Investigator Remarks:

Sangesland spoke to Dan Lachman at US PowerGen. He said there was a fuel barge docked at the facility. Around the top of the barge is a rain water curb or containment wall which directs rainwater hitting the barge through an oil/water separator before going over the side of the vessel. There was a break in this curb and some of the rainwater (with oily residue) went directly into the Gowanus Bay and made a sheen. The curb on the boat has been repaired (re−welded) and booms/absorbant has been put in the water around the sheen.

Map Identification Number 138 **GOWANAS BROOKLYN NY** **Spill Number: 1004609** **Close Date: 08/19/2010**
29TH ST AND SECOND AVE BROOKLYN, NY TT−Id: 520A−0253−722

MAP LOCATION INFORMATION
Site location mapped by: ADDRESS MATCHING
Approximate distance from property: 783 feet to the NNE

ADDRESS CHANGE INFORMATION
Revised street: 29TH ST / 2ND AVE
Revised zip code: 11232

Source of Spill:	UNKNOWN	Spiller:	unknown	Spiller Phone:	
Notifier Type:	Other	Notifier Name:		Notifier Phone:	
Caller Name:		Caller Agency:		Caller Phone:	
DEC Investigator:	SFRAHMAN	Contact for more spill info:	LUKE DERYCHOWSKI	Contact Person Phone:	(516) 790−4426

Category: Possible petroleum release with minimal potential for fire/explosion (indoors or outdoors), drinking water contamination, or releases to surface waters, known releases with no potential for damage, or non−petroleum/non−hazardous spills.
Class: Willing RP − No DEC Field Response − Corrective Action Initiated or Completed by RP or Other Agency

Spill Date	Date Cleanup Ceased	Cause of Spill	Meets Cleanup Standards	Penalty Recommended
07/23/2010		UNKNOWN	NO	NO

Material Spilled	Material Class	Quantity Spilled	Units	Quantity Recovered	Units	Resource(s) Affected
UNKNOWN MATERIAL	OTHER	0	UNKNOWN	0	UNKNOWN	SOIL

Caller Remarks:

old site − cleanup pending − lab sample sent for analytical purpose

DEC Investigator Remarks:

DEC Piper spoke with Luke. While digging a small amout of oil was discovered in soil. They have sampled it and stockpiled the soils. The contamination is limited and documentation will be sent to DEC Rahman.

07/28/10 Rec'd call from Mr.Luke. A 20,000 gal UST discovered on the property.(sr)

08/19/10 Tank closure report in edocs.Tank was cleaned and filled with sand.Case closed.(sr)

Map Identification Number 139 **SPILL NUMBER 0106492** **Spill Number: 0106492** **Close Date: 10/02/2001**
29TH STREET/2ND AVENUE BROOKLYN, NY TT−Id: 520A−0051−301

MAP LOCATION INFORMATION
Site location mapped by: ADDRESS MATCHING
Approximate distance from property: 783 feet to the NNE

ADDRESS CHANGE INFORMATION
Revised street: NO CHANGE
Revised zip code: NO CHANGE

Source of Spill:	INSTITUTIONAL, EDUC, GOV, OTHER	Spiller:	PAUL OR NICK − 4 SILVER STAR PAINTING		Spiller Phone: (516) 621−8959
Notifier Type:	Responsible Party	Notifier Name:	EMMET FACQUET		Notifier Phone: (718) 832−8053
Caller Name:	JIM GREGORY	Caller Agency:	ORION POWER		Caller Phone: (718) 832−8053
DEC Investigator:	MXTIPPLE	Contact for more spill info:	JIM GREGORY		Contact Person Phone: (718) 832−8053

Category: Known petroleum or hazardous material release with minimal potential for fire/explosion (indoors or outdoors), drinking water contamination, or releases to surface waters.
Class: Willing RP − No DEC Field Response − Corrective Action Initiated or Completed by RP or Other Agency

Spill Date	Date Cleanup Ceased	Cause of Spill	Meets Cleanup Standards	Penalty Recommended
09/21/2001		OTHER	NO	NO

Material Spilled	Material Class	Quantity Spilled	Units	Quantity Recovered	Units	Resource(s) Affected
PAINT LACQUER THINNERS	OTHER	0	GALLONS	0	GALLONS	SURFACE WATER

Caller Remarks:

caller states that a can of paint thinner got some water in it and it spilled into the water − appears to be very small and absorbent materials have been placed

DEC Investigator Remarks:

Prior to Sept, 2004 data translation this spill Lead_DEC Field was TIPPLE 10/02/2001 SPILL AREA BOOMED PRIOR TO ONSET OF PAINTING ACTIVITIES CLEANED BY RP

Map Identification Number 140 **SPILL NUMBER 0101627** **Spill Number: 0101627** **Close Date: 06/30/2003**

29 AND 2ND AVE BROOKLYN, NY TT−Id: 520A−0051−306

MAP LOCATION INFORMATION
Site location mapped by: ADDRESS MATCHING
Approximate distance from property: 783 feet to the NNE

ADDRESS CHANGE INFORMATION
Revised street: 29TH ST / 2ND AVE
Revised zip code: 11232

Source of Spill: COMMERCIAL VEHICLE Spiller: MANNY IGNACIO − APA TRANSPORT Spiller Phone: (201) 869−6600
Notifier Type: Responsible Party Notifier Name: MANNY IGNACIO Notifier Phone: (201) 869−6600 ext. 2 ext: 269
Caller Name: MANNY IGNACIO Caller Agency: APA TRANSPORT Caller Phone: (201) 869−6600 ext. 2 ext: 269
DEC Investigator: TJDEMEO Contact for more spill info: MANNY IGNACIO Contact Person Phone: (201) 869−6600 ext. 2 ext: 269

Category: Known petroleum or hazardous material release with minimal potential for fire/explosion (indoors or outdoors), drinking water contamination, or releases to surface waters.
Class: Willing RP − DEC Field Response − Corrective Action Initiated, Taken Over, or Completed by RP or Other Agency

Spill Date	Date Cleanup Ceased	Cause of Spill	Meets Cleanup Standards	Penalty Recommended
05/11/2001		OTHER	NO	NO

Material Spilled	Material Class	Quantity Spilled	Units	Quantity Recovered	Units	Resource(s) Affected
DIESEL	PETROLEUM	50.00	GALLONS	50.00	GALLONS	SOIL

Caller Remarks:

DRIVER RAN OVER A PALLET WHICH RUPTURED HOSE ON VEH CAUSING SPILL. FIRE DEPARTMENT RESPONDED AND RETRIEVED APPROXIMATELY 30 GALLONS THE REMAINDER WAS CLEANED UP BY A ENVIRONMENTAL CONTRACTOR.

DEC Investigator Remarks:

Prior to Sept, 2004 data translation this spill Lead_DEC Field was DEMEO 6/30/03 TJD Street spill. FDNY contained and pumped recoverable product into drum for disposal. Private contractor completed cleanup. No further action required.

Map Identification Number 141 **29TH ST & 3RD AVE** **Spill Number: 9504249** **Close Date: 07/12/1995**
29TH ST & 3RD AVE BROOKLYN, NY TT−Id: 520A−0050−137

MAP LOCATION INFORMATION
Site location mapped by: MANUAL MAPPING (3)
Approximate distance from property: 795 feet to the NE

ADDRESS CHANGE INFORMATION
Revised street: 29TH ST / 3RD AVE
Revised zip code: NO CHANGE

Source of Spill:	MAJOR OIL FACILITY (>400,000 GAL)	Spiller:		Spiller Phone:	
Notifier Type:	Responsible Party	Notifier Name:		Notifier Phone:	
Caller Name:	TIM SOLICH	Caller Agency:	CON EDISON	Caller Phone:	(212) 580−6763
DEC Investigator:	CAENGELH	Contact for more spill info:		Contact Person Phone:	

Category: Known or probable release, where, without action, there is a potential for a fire/explosion hazard (indoors or outdoors), contamination of drinking water supplies, or significant release to surface waters.
Class: Willing RP − DEC Field Response − Corrective Action Initiated, Taken Over, or Completed by RP or Other Agency

Spill Date	Date Cleanup Ceased	Cause of Spill	Meets Cleanup Standards	Penalty Recommended
07/09/1995		UNKNOWN	NO	NO

Material Spilled	Material Class	Quantity Spilled	Units	Quantity Recovered	Units	Resource(s) Affected
UNKNOWN PETROLEUM	PETROLEUM	500.00	GALLONS	500.00	GALLONS	SOIL

Caller Remarks:

SPILLED INTO A BASIN THEN INTO A WATER OIL SEPARATOR

DEC Investigator Remarks:

Prior to Sept, 2004 data translation this spill Lead_DEC Field was ENGELHARDT Barge #1 − 500 gallons of turbine oil leaked into diesel room sump. No product in water.

Map Identification Number 142 **MANHOLE 37164** **Spill Number: 1010462** **Close Date: 02/11/2011**
3RD AVE AND 41ST ST BROOKLYN, NY TT−Id: 520A−0259−578

MAP LOCATION INFORMATION
Site location mapped by: MANUAL MAPPING (3)
Approximate distance from property: 836 feet to the SSW

ADDRESS CHANGE INFORMATION
Revised street: 3RD AVE / 41ST ST
Revised zip code: NO CHANGE

Source of Spill:	COMMERCIAL/INDUSTRIAL	Spiller:	unknown	Spiller Phone:	
Notifier Type:	Other	Notifier Name:		Notifier Phone:	
Caller Name:		Caller Agency:		Caller Phone:	
DEC Investigator:	RWAUSTIN	Contact for more spill info:	ERT	Contact Person Phone:	(212) 580−8383

Category: Known petroleum or hazardous material release with minimal potential for fire/explosion (indoors or outdoors), drinking water contamination, or releases to surface waters.
Class: Willing RP − No DEC Field Response − Corrective Action Initiated or Completed by RP or Other Agency

Spill Date	Date Cleanup Ceased	Cause of Spill	Meets Cleanup Standards	Penalty Recommended
01/07/2011		UNKNOWN	NO	NO

Material Spilled	Material Class	Quantity Spilled	Units	Quantity Recovered	Units	Resource(s) Affected
UNKNOWN MATERIAL	OTHER	0.50	GALLONS	0.00	GALLONS	SOIL

Caller Remarks:

mixed in w/ 600 gallons of water − cleanup in progress

DEC Investigator Remarks:

2/11/11 − Austin − 1/2 gal. of unk. non−PCB oil found on water in vault − Con Ed contained and cleaned up the spill − see additional info in the eDocs files − spill closed − end

Map Identification Number 143 **BETWEEN 2ND & 3RD AV** **Spill Number: 0108303** **Close Date: 03/10/2003**
ON 44TH ST BROOKLYN, NY TT−Id: 520A−0050−245

MAP LOCATION INFORMATION
Site location mapped by: MANUAL MAPPING (4)
Approximate distance from property: 852 feet to the SW

ADDRESS CHANGE INFORMATION
Revised street: BETWEEN 2ND & 3RD AV ON 44TH ST
Revised zip code: 11232

Source of Spill:	UNKNOWN	Spiller:	UNK	Spiller Phone:	
Notifier Type:	Local Agency	Notifier Name:	NATASHA HARPER	Notifier Phone:	(718) 854−0003
Caller Name:	JOHN MCLAUGHLIN	Caller Agency:	DEP	Caller Phone:	(718) 595−4458
DEC Investigator:	EXROSSAN	Contact for more spill info:		Contact Person Phone:	

Category: Known petroleum or hazardous material release with minimal potential for fire/explosion (indoors or outdoors), drinking water contamination, or releases to surface waters.
Class: Willing RP − DEC Field Response − Corrective Action Initiated, Taken Over, or Completed by RP or Other Agency

Spill Date	Date Cleanup Ceased	Cause of Spill	Meets Cleanup Standards	Penalty Recommended
11/15/2001		UNKNOWN	NO	NO

Material Spilled	Material Class	Quantity Spilled	Units	Quantity Recovered	Units	Resource(s) Affected
UNKNOWN MATERIAL	OTHER	0	GALLONS	0	GALLONS	SOIL

Caller Remarks:

approx 4−5 drums left on 44th st DEP#379649

DEC Investigator Remarks:

Prior to Sept, 2004 data translation this spill Lead_DEC Field was ROSSAN 03/10/2003 Closed Due To The Nature / Extent Of The Spill Report

Map Identification Number 144 **VAULT 3225** **Spill Number: 9908076** **Close Date: 02/20/2002**
38TH ST/4TH AVE BROOKLYN, NY TT−Id: 520A−0037−602

MAP LOCATION INFORMATION
Site location mapped by: ADDRESS MATCHING
Approximate distance from property: 870 feet to the SSE

ADDRESS CHANGE INFORMATION
Revised street: NO CHANGE
Revised zip code: NO CHANGE

Source of Spill:	UNKNOWN	Spiller:	unknown	Spiller Phone:	
Notifier Type:	Affected Persons	Notifier Name:	MR DONATONE	Notifier Phone:	
Caller Name:	FRANK MESSERIA	Caller Agency:	CON ED	Caller Phone:	(212) 580−6763
DEC Investigator:	COMENALE	Contact for more spill info:	FRANK MESSERIA	Contact Person Phone:	(212) 580−6763

Category: Possible petroleum release with minimal potential for fire/explosion (indoors or outdoors), drinking water contamination, or releases to surface waters, known releases with no potential for damage, or non−petroleum/non−hazardous spills.
Class: Willing RP − DEC Field Response − Corrective Action Initiated, Taken Over, or Completed by RP or Other Agency

Spill Date	Date Cleanup Ceased	Cause of Spill	Meets Cleanup Standards	Penalty Recommended
10/03/1999		UNKNOWN	NO	NO

Material Spilled	Material Class	Quantity Spilled	Units	Quantity Recovered	Units	Resource(s) Affected
UNKNOWN PETROLEUM	PETROLEUM	0	GALLONS	0	GALLONS	SOIL

Caller Remarks:

ON 2500 GALLONS OF WATER, THERE IS A SHEEN OF UNDIAPERABLE PRODUCT. SAMPLE TAKEN, CLEAN UP PENDING. CON ED# 128211

DEC Investigator Remarks: NO DEC INVESTIGATOR REMARKS GIVEN FOR THIS SPILL.

Map Identification Number 145 **PS # 24** **Spill Number: 0603862** **Close Date: 09/13/2006**
38TH STREET AND 4TH AVE BROOKLYN, NY TT−Id: 520A−0038−395

MAP LOCATION INFORMATION
Site location mapped by: ADDRESS MATCHING
Approximate distance from property: 870 feet to the SSE

ADDRESS CHANGE INFORMATION
Revised street: 38TH STREET / 4TH AVE
Revised zip code: NO CHANGE

Source of Spill:	COMMERCIAL/INDUSTRIAL	Spiller:	ALAN WEINER − LAWRENCE CARR	Spiller Phone:	(347) 671−2482
Notifier Type:	Local Agency	Notifier Name:		Notifier Phone:	
Caller Name:		Caller Agency:		Caller Phone:	
DEC Investigator:	rmpiper	Contact for more spill info:	ALAN WEINER	Contact Person Phone:	(347) 671−2482

Category: Known petroleum or hazardous material release with minimal potential for fire/explosion (indoors or outdoors), drinking water contamination, or releases to surface waters.

Class: Willing RP − No DEC Field Response − Corrective Action Initiated or Completed by RP or Other Agency

Spill Date	Date Cleanup Ceased	Cause of Spill	Meets Cleanup Standards	Penalty Recommended
07/07/2006		OTHER	NO	NO

Material Spilled	Material Class	Quantity Spilled	Units	Quantity Recovered	Units	Resource(s) Affected
HYDRAULIC OIL	PETROLEUM	50.00	GALLONS	0.00	GALLONS	SOIL

Caller Remarks:

LAWRENCE CARR AMUSEMENT COMPANY PH# 917−653−3168 LARRY CARR CALLER REPORTS ONLY A STAIN LEFT ON PAVEMENT AT PUBLIC SCHOOL #24 UPON ARRIVAL TO SPILL.

DEC Investigator Remarks:

7/7/2006 Sangeland spoke w/ Ray Lara of PTC. Ray stated that one 20’ diameter and one 10’ diameter stian that is sheening was present. PTC gave estimate though was not hired and was told by Alan Weiner that they were going to hire a guy with a power washer and wash it into the drain.

Piper spoke w/ Don Iaccarino from the school. 917.440.7067 office− 718.832.8720. As per him approximately 50 gal of hydraulic oil was left on the asphalt when they left in one location. There are other areas also affected with up to 20 gal in that location. They didn’t do much to clean it. DEC Piper called Alan 347.671.2482 who is director of amusement company. Owner, Larry Carr 917.653.3168. PO Box 83, Wintersville, GA 30683−0083 Piper asked what is being done. Al stated that PTC bid was very high and that he was going w/ AJ Pressure Washing. 718.256.1214. to clean it up. Piper called Anthony at AJ Press. He stated that he was asked to provide an estimate to provide pressure washing of area. Piper explained that the water generated would have to be vacced up and disposed of properly. Anthony stated that he will use a shop vac to collect the water and dispose of it properly. It might take a while for him to figure out how. Piper thanked him and ended conversation. Piper called Alan Weiner and stated that AJ PW is unacceptable for the cleanup requirements. Piper stated that he could fax a list of contractors to him for his use in finding a contractor who can do this other than PTC. Alan stated he will call me back with a fax number. 7/10/06− DEC Piper left message for Alan to call back. DEC Piper spoke w/ Don at school. There was nothing done over the weekend. DEC Piper responded to site. Upon arrival, Piper met w/ Robert (custodial)and its was observed that multiple large stains were present on basket ball court area. Tire marks smeared throughout court. Some staining observed entering storm drain on northwest side of property. Piper photodocumented site. Piper spoke w/ Principal of School Christina Fuentes in her office regarding spill. As per her, the canival lasted from June 212 to July 3. During their stay the carnival was very dirty, un responsive and un

professional. (blocked fire exits, sidewalk and harrassed women.) Principal Fuentes #.718.832.9366. Alan Weiner has been uncooperative w/ School and has given them runaround since they left. Spill was called in by PTC 4 days after they had left. DEC Piper mailed letter to LAwrence Carr Amusements adn faxed copy to Alan Weiner at 718.642.2861 7/12/06− DEC Piper spoke w/ Al;an Weiner regarding cleanup. As per him, he will be receiving estimates today and will inform me as to whne work will commence. DECP iper phoned Joe gallager w/ NYS Dept of LAbor, Health and Safety Div. 518.457.2131, regarding Amusement CO. HE is well aware of the type of Operation and has discontinued permitting for this Company. Joe stated He is one of the worst operators on record . However since city is not state juristiction, he operates within city limits. Joe forwarded me to City Ride Inspector, Jim Waters, 212.566.5539. Piper left message requesting callback and info.

07/13/06−Vought−Called Weiner for udpate on contractor as per DEC Piper. Vought called Weiner and he contacted four companies and only one returned call with high price as per Weiner. Weiner told Vought that he would call back by the end of the day with a contractor. Vought explained that if call was not received and ECO would be sent to the Carnival's current location(Northern Blvd and Junction Blvd).

07/14/06−Vought−Received message from Weiner and returned call and left message to return call. Vought received call from Weiner and he nobody has called him back, he will call back this morning with name of contractor.

07/17/06−Vought−Received message from Weiner on 7/14 that he had received estimates from PTC, Eastmond and ABC and was awaiting estimate from Tradewinds. Weiner willing to fax DEC copy of estimates. Vought referred case back to DEC Piper.

Piper spoke w/ Alan weiner, he will have Eastmond come and power wash affected area.

Piper confirmed w. Eastmond that pwer washing was done. Piper spoke w. Principal Fuentes to confirm. As per her, work was done though it is still bad. Piper resonded to site to inspect. Heavy stains still existed. DEC Piper required Carr AMusemnets to deal affected area.

DEC Piper made numerous attemts to caontact ALan to perform sealing.

9/13/06− DEC Piper spoke w. Don from school. aS per him, Don Merlo of Fuel Division inspercted and had PTC cleaners perform additional cleaning of area w/ more effective eqipment. As per son it is much better and school is more pleased. School may resurface in short while. Fuel spill is cleaned. Closed.

Map Identification Number 146 **MANHOLE 4069** **Spill Number: 9906987** **Close Date: 11/23/1999**
3RD AVE/42ND ST BROOKLYN, NY TT−Id: 520A−0050−243

MAP LOCATION INFORMATION
Site location mapped by: MANUAL MAPPING (3)
Approximate distance from property: 880 feet to the SSW

ADDRESS CHANGE INFORMATION
Revised street: 3RD AV / 42ND ST
Revised zip code: NO CHANGE

Source of Spill:	COMMERCIAL/INDUSTRIAL	Spiller:	CON EDISON	Spiller Phone:	
Notifier Type:	Responsible Party	Notifier Name:	HERBST	Notifier Phone:	(212) 580−6764
Caller Name:	FRANK MASSERIA	Caller Agency:	CON EDISON	Caller Phone:	(212) 580−6763
DEC Investigator:	JHOCONNE	Contact for more spill info:		Contact Person Phone:	

Category: Known petroleum or hazardous material release with minimal potential for fire/explosion (indoors or outdoors), drinking water contamination, or releases to surface waters.
Class: Willing RP − No DEC Field Response − Corrective Action Initiated or Completed by RP or Other Agency

Spill Date	Date Cleanup Ceased	Cause of Spill	Meets Cleanup Standards	Penalty Recommended
09/12/1999		UNKNOWN	NO	NO

Material Spilled	Material Class	Quantity Spilled	Units	Quantity Recovered	Units	Resource(s) Affected
UNKNOWN PETROLEUM	PETROLEUM	1.00	GALLONS	0.00	GALLONS	SOIL

Caller Remarks:

1QT IN MANHOLE ON NO WATER − CASE #127751

DEC Investigator Remarks:

Prior to Sept, 2004 data translation this spill Lead_DEC Field was O'CONNELL con ed e2mis notes:

While taking trouble readings on fdr sd3132 found 1 quart unknown oil on mud−− no water in structure. Spill appears to be contained. Mud sample taken.

18ppm lab seq#99−09519, cleanup completed, tag removed. Incident is closed.

Map Identification Number 147 **75 PRECINCT NYPD −DDC** **Spill Number: 9514695** **Close Date: 05/04/1999**
830 4TH AVENUE BROOKLYN, NY TT−Id: 520A−0041−775

MAP LOCATION INFORMATION
Site location mapped by: PARCEL MAPPING (1)
Approximate distance from property: 891 feet to the ENE

ADDRESS CHANGE INFORMATION
Revised street: NO CHANGE
Revised zip code: NO CHANGE

Source of Spill:	INSTITUTIONAL, EDUC, GOV, OTHER	Spiller:	ANTHONY MARINO − DEPT OF GENERAL SERVICES	Spiller Phone:	(212) 669−8286
Notifier Type:	Other	Notifier Name:	SAME	Notifier Phone:	
Caller Name:	BRENDA HANNA	Caller Agency:	URS CONSULTANTS	Caller Phone:	(716) 856−5636
DEC Investigator:	JAKOLLEE	Contact for more spill info:	ANTHONY MARINO	Contact Person Phone:	(212) 669−8286

Category: Known petroleum or hazardous material release with minimal potential for fire/explosion (indoors or outdoors), drinking water contamination, or releases to surface waters.
Class: Willing RP − No DEC Field Response − Corrective Action Initiated or Completed by RP or Other Agency

Spill Date	Date Cleanup Ceased	Cause of Spill	Meets Cleanup Standards	Penalty Recommended
01/14/1995		UNKNOWN	YES	NO

Material Spilled	Material Class	Quantity Spilled	Units	Quantity Recovered	Units	Resource(s) Affected
OTHER	OTHER	0	GALLONS	0	GALLONS	GROUNDWATER
The following material(s) was dropped or revised by the NYS DEC. Call Toxics Targeting for more information						
OTHER PETROLEUM	PETROLEUM	0	GALLONS	0	GALLONS	

Caller Remarks:

called by above agency stating they found contamination in ground water after doing a soil test at above site.

DEC Investigator Remarks:

Prior to Sept, 2004 data translation this spill Lead_DEC Field was KOLLEENY URS DID SITE INVESTIGATION; CONTAMINATION FOUND IN ONE WELL, WELL LATER DESTROYED DURING INSTALLATION OF NEW TANKS. REPLACEMENT WELL INSTALLED A FEW FEET AWAY. GROUNDWATER SAMPLING IN OCTOBER 1998 AND MARCH 1999 FOUND NO PETROLEUM−RELATED COMPOUNDS. JK APPROVED NO FURTHER ACTION MAY 4, 1999.

Map Identification Number 148 **72 POLICE STATION** **Spill Number: 1407672** **Close Date: 09/16/2016**
830 4TH AVE BROOKLYN, NY TT−Id: 520A−0303−321

MAP LOCATION INFORMATION
Site location mapped by: PARCEL MAPPING (1)
Approximate distance from property: 891 feet to the ENE

ADDRESS CHANGE INFORMATION
Revised street: NO CHANGE
Revised zip code: NO CHANGE

Source of Spill:	COMMERCIAL VEHICLE	Spiller:	STEVEN FRANK − UNKNOWN	Spiller Phone:	
Notifier Type:	Other	Notifier Name:		Notifier Phone:	
Caller Name:		Caller Agency:		Caller Phone:	
DEC Investigator:	ADZHITOM	Contact for more spill info:	STEVEN FRANK	Contact Person Phone:	(718) 321−3136

Category: Known petroleum or hazardous material release with minimal potential for fire/explosion (indoors or outdoors), drinking water contamination, or releases to surface waters.

Class: Willing RP − No DEC Field Response − Corrective Action Initiated or Completed by RP or Other Agency

Spill Date	Date Cleanup Ceased	Cause of Spill	Meets Cleanup Standards	Penalty Recommended
10/24/2014		UNKNOWN	NO	NO

Material Spilled	Material Class	Quantity Spilled	Units	Quantity Recovered	Units	Resource(s) Affected
TRANSMISSION FLUID	PETROLEUM	2.00	GALLONS	0.00	GALLONS	GROUNDWATER

Caller Remarks:

caller reporting that spill is caused by a unknown leak possibly from a vehicle. clean up is pending

DEC Investigator Remarks:

10−24−2014

email from S. Frank:

Dear Alex,

We discovered material that has been identified as transmission fluid in well BW−1 at the 72nd Precinct site. The well location is shown on the attached site plan. The well is in the middle of the driveway area and there is no transmission fluid storage in this portion of the site so we suspect the fluid may have been introduced from the surface rather than migrating through the ground. We have a Vac Truck scheduled to evacuate the product next Wednesday. Let me know if you would like us to report a new spill for this finding.

Sincerely, Steve Frank

5−4−2015 Reviewed a report dated 2/26/2015. EFR via vacuum truck was performed at BW−01 on October 2014 and the product thickness was O.34' in BW−01. On November 6 2014, the product thickness was 0.02'. Approximately 8−gallons of oil groundwater mixture was removed from the well. On December 4 and December 19, 2014, no free phase was recorded. I called S. Frank and requested that more monitoring events needed in order to determine if all free phase product was removed from the well. AZ

1−6−2016 Reviewed a report dated 5/28/2015. No free−phase product was measured in BW−01 since November 2014. The free−phase

product was identified as transmission fluid. AZ

9−16−2016 Reviewed a report dated 3/10/2016. Spill Number 1407672 was reported as a result of free−phase product in well BW−01 which was identified as transmission fluid. LiRo performed fluid removal and has continued to monitor this well. No free−phase product was measured in BW−01 since November 2014. Based upon the monitoring data LiRo requested closure of Spill Number 1407672. I concur with this proposal.

The following letter email was sent to S. frank and V. Brevdo on 9−19−16: Dear Steve,

I have reviewed a Spill Closure Report dated March 3, 2016. The report stated that that spill #1407672 was reported as a result of discovery of free−phase product in well BW−01 which was identified as transmission oil. LiRo performed product removal and has continued to monitor this well. No free−phase product has been reported in well BW−01 since November 2014. Based upon this monitoring data, LiRo requested closure of this spill. This request is approved and the spill is closed.

The Department hereby reserves all of its rights concerning, and such forbearance shall not extend to, any further investigation or remedial action the Department deems necessary due to:

I. The off−site migration of petroleum contaminants that was unknown at the time of this closure.

II. Environmental conditions related to this spill case which were unknown to the Department at the time of this closure.

III. Information received, in whole or part, after the Department’s spill case closure, which indicates that corrective action was not sufficiently protective of human health and/or the environment.

IV. Fraud in obtaining this spill case closure determination.

As a precaution, we must bring your attention to our concerns for the future use of this site. If subsurface contamination is encountered while excavating for any construction activity, appropriate remedial and vapor mitigation efforts may need to be taken to fully prevent vapor intrusion into any site development and to ensure human health and safety. This spill closure does not exempt the Responsible Parties from compliance with any applicable laws and regulations.

Please be advised that you should maintain a permanent file of all documentation and correspondence regarding this case for future use as the Department’s files may not be maintained indefinitely.

Sincerely,

Alex Zhitomirsky − Engineering Geologist 2 NYS Department of Environmental Conservation 47−40 21st Street, Long Island City, NY 11101 Phone: 718.482.6387 − Fax: 718.482.6390 Email: alexander.zhitomirsky@dec.ny.gov

Map Identification Number 149 **FOOT OF 29 ST. BKLYN/SHEE** **Spill Number: 8605946** **Close Date: 12/18/1986**
FOOT OF 29TH ST. BROOKLYN, NY TT−Id: 520A−0050−760

MAP LOCATION INFORMATION
Site location mapped by: MANUAL MAPPING (4)
Approximate distance from property: 920 feet to the NNE

ADDRESS CHANGE INFORMATION
Revised street: FOOT OF 29 ST
Revised zip code: NO CHANGE

Source of Spill: UNKNOWN
Notifier Type: Citizen
Caller Name:
DEC Investigator: UNASSIGNED
Spiller: CASTLE ASTORIA TERMINAL
Notifier Name:
Caller Agency:
Contact for more spill info:
Spiller Phone:
Notifier Phone:
Caller Phone:
Contact Person Phone:

Spill Date	Date Cleanup Ceased	Cause of Spill	Meets Cleanup Standards	Penalty Recommended
12/18/1986	12/18/1986	UNKNOWN	UNKNOWN	NO

Material Spilled	Material Class	Quantity Spilled	Units	Quantity Recovered	Units	Resource(s) Affected
UNKNOWN PETROLEUM	PETROLEUM	−1.00	GALLONS	0.00	GALLONS	SURFACE WATER

Caller Remarks:

@

DEC Investigator Remarks:

Prior to Sept, 2004 data translation this spill Lead_DEC Field was

Map Identification Number 150 **30TH ST & 4TH AVE/BKLYN** **Spill Number: 9000012** **Close Date: 04/02/1990**
30TH STREET & 4TH AVENUE NEW YORK CITY, NY TT−Id: 520A−0039−355

MAP LOCATION INFORMATION
Site location mapped by: ADDRESS MATCHING
Approximate distance from property: 926 feet to the ENE

ADDRESS CHANGE INFORMATION
Revised street: 30TH STREET / 4TH AVENUE
Revised zip code: NO CHANGE

Source of Spill: COMMERCIAL/INDUSTRIAL | Spiller: JIFFY LUBE? | Spiller Phone:
Notifier Type: Federal Government | Notifier Name: | Notifier Phone:
Caller Name: RANDALL AUSTIN | Caller Agency: NYSDEC | Caller Phone: (718) 482−4933
DEC Investigator: MCTIBBE | Contact for more spill info: | Contact Person Phone:

Spill Date	Date Cleanup Ceased	Cause of Spill	Meets Cleanup Standards	Penalty Recommended
04/01/1990	04/02/1990	UNKNOWN	UNKNOWN	NO

Material Spilled	Material Class	Quantity Spilled	Units	Quantity Recovered	Units	Resource(s) Affected
UNKNOWN PETROLEUM	PETROLEUM	−1.00	UNKNOWN	0.00	UNKNOWN	SEWER

Caller Remarks:

OIL RUNNING DOWN STREET FROM AREA OF JIFFY LUBE INTO SEWER, CONSTANT PROBLEM, DEC TO INVESTIGATE.

DEC Investigator Remarks:

Prior to Sept, 2004 data translation this spill Lead_DEC Field was TIBBE 10/10/95: This is additional information about material spilled from the translation of the old spill file: MOTOR OIL&TRANS FLUI.

Map Identification Number 151 **JOKHAN RESIDENCE** **Spill Number: 0510380** **Close Date: 12/06/2005**
322 41ST STREET BROOKLYN, NY TT−Id: 520A−0046−457

MAP LOCATION INFORMATION
Site location mapped by: PARCEL MAPPING (1)
Approximate distance from property: 969 feet to the SSW

ADDRESS CHANGE INFORMATION
Revised street: NO CHANGE
Revised zip code: NO CHANGE

Source of Spill: PRIVATE DWELLING | Spiller: RAWATEE JOKHAN − JOKHAN RESIDENCE | Spiller Phone: (718) 499−2149
Notifier Type: Other | Notifier Name: BILLY ROMANELLO | Notifier Phone: (718) 965−0900
Caller Name: BILLY ROMANELLO | Caller Agency: BLUE DIAMOND FUELS | Caller Phone: (718) 965−0900
DEC Investigator: JBVOUGHT | Contact for more spill info: RAWATEE JOKHAN | Contact Person Phone: (718) 499−2149

Spill Date	Date Cleanup Ceased	Cause of Spill	Meets Cleanup Standards	Penalty Recommended
12/03/2005		UNKNOWN	NO	NO

Material Spilled	Material Class	Quantity Spilled	Units	Quantity Recovered	Units	Resource(s) Affected
#2 FUEL OIL	PETROLEUM	0	GALLONS	0	GALLONS	SEWER

Caller Remarks: NO REMARKS GIVEN FOR THIS SPILL

DEC Investigator Remarks:

12/05/05−Vought−Off hours duty responder. Vought called and spoke to Badsi Jokhan and spill to store and occurred on 11/31/05. Vought called Billy Romanello and spoke to Joey and site visit was performed on 12/4/05 and film of oil in sewer. DEP contacted with respect to sewer. Joe hadnt heard of vapor complaint or indoor spill so he will call Billy and return call to DEC. Vought called Badsi and left message to return call to DEC. Vought called Joey again who will return call with spill status.

12/06/05−Vought−Received call from Billy Romanello and he had crew who visited site and found oil in sewer. No oil around tank and no oil from vent pipe. No spill inside residence. Spill closed by Vought. Spill will be reopened if second call from owner complaining of vapors.

Map Identification Number 152 **FEEDER 25 − MH66769** **Spill Number: 0303903** **Close Date: 10/13/2004**
3RD AVE & 43RD ST BROOKLYN, NY TT−Id: 520A−0050−244

MAP LOCATION INFORMATION
Site location mapped by: MANUAL MAPPING (3)
Approximate distance from property: 979 feet to the SSW

ADDRESS CHANGE INFORMATION
Revised street: 3RD AVE / 43RD ST
Revised zip code: 11232

Source of Spill: COMMERCIAL/INDUSTRIAL
Notifier Type: Responsible Party
Caller Name: RON ELLIOTT
DEC Investigator: SKARAKHA
Spiller: CON EDISON
Notifier Name: MR RHEIN
Caller Agency: CON EDISON
Contact for more spill info: RON ELLIOTT
Spiller Phone: (212) 580−6763
Notifier Phone:
Caller Phone: (212) 580−6763
Contact Person Phone: (212) 580−6763

Category: Known or probable release, where, without action, there is a potential for a fire/explosion hazard (indoors or outdoors), contamination of drinking water supplies, or significant release to surface waters.
Class: Willing RP − DEC Field Response − Corrective Action Initiated, Taken Over, or Completed by RP or Other Agency

Spill Date	Date Cleanup Ceased	Cause of Spill	Meets Cleanup Standards	Penalty Recommended
07/14/2003		UNKNOWN	NO	NO

Material Spilled	Material Class	Quantity Spilled	Units	Quantity Recovered	Units	Resource(s) Affected
DIELECTRIC FLUID	PETROLEUM	1000	GALLONS	0	GALLONS	SURFACE WATER

Caller Remarks:

Above material reporting leaking between above location and Gowanus substation. Boats have been dispatched and are searching for leak. Con ED #149276.

DEC Investigator Remarks:

7/14/03 ERT David Duke − Leak on feeder 25 (between Goethals and Gowanus Substations) was detected by USI leak detection system. Leak rate of 10gal/hr. Two Kens Marine boats left docks at 0945hrs with a 40min ETA. One to Goethals and one to Gowanus. Currently ebb tide. Feeder 25 is 345kV. This feeder is old and therefore is already injected with PFT tracer gas. PFT vans are tracing gas in streets. ERT will call with updated info. (KMF)

~~~~~~~~~~~~~~~~~~ E2MIS 149276

14−Jul−2003 @ 09:08 hours Leak committee convened and declares leak on Feeder 25. Leak declared due to U.S.I. leak detection system alarm indicating a 1000 gallon loss at a 10 gallon per hour rate.Underground Transmission and Gas Corrosion inspecting manholes and structures along feeder run. Chem Lab patrolling run of feeder with P.F.T. vans.Substation Operations inspecting all associated equipment.Feeder runs between the Goethals S/S and the Gowanus S/S. Feeder crosses the Narrows between Brooklyn and Staten Island. E.R.T. notified and Boat requested to patrol waterways at 09:25 hours.No fire or smoke involved. No waterways involved at this time.

DEC# . TO sent out 4 crews to begin manhole inspections. CGO sent out one crew to begin inspections in Staten Island. 2 PFT vans sent out to run feeder route. At 13:20 TO crews found dielectric fluid leak in MH66769 on 43rd St and 3rd Ave, Brooklyn. Liquid level is up to feeder pipe and movement can be seen by pipe entrance to manhole. Con Ed tanker dispatched, Clean Harbors notified to respond, Safeway notified to respond, chem lab notified to respond. CSD notified that leak was found.

Manhole was pumped out and temporary clamp was installed at 18:20 7/14/03. Manhole wall broken out and custom barrel fabricated on 11−7 shift 7/15/03. Chem lab reported 03−5801 <1.0ppm PCB. 2 Con Ed tankers were used to pump out the manhole. On 7/15/03 after settling the tankers were dipped to quantify the oil: 1st tanker had 767 gallons of dielectric fluid and 2766 gallons of water. 2nd tanker had 700 gallons of dielectric fluid and 80 gallons of water.

J. O'Connell 27858 of Transmission Operations reported that A. Rodriquez of NYSDEC and S. Martin of ERT requested on 07−15−03 that samples from the excavation be taken under the feeder.

USi reports that 1035 gallons were lost as per the leak detection system.

Update: July 24, 2003 At the request of Abraham Rodriquez of the NYSDEC, on July 15th soil samples were taken in the excavation north of manhole 66769, under feeder 25. Samples were analyzed for dielectric fluid by method 8100, benzene, and PCBs. The results are summarized below: Parameter

Results Benzene

<0.0054 ppm Dielectric Fluid
~~~~~~~~~~~~~~~~~~

165 ppm (by method 8100) PCBs

< 1ppm

On 7/25/03 Abraham Rodriguez of NYSDEC approved the above sample results and gave his OK to backfill the excavation.

Map Identification Number 153 **MANHOLE 73167** **Spill Number: 0406654** **Close Date: 09/21/2004**
39TH STREET & 4TH AVE BROOKLYN, NY TT−Id: 520A−0039−198

MAP LOCATION INFORMATION
Site location mapped by: ADDRESS MATCHING
Approximate distance from property: 997 feet to the SSE

ADDRESS CHANGE INFORMATION
Revised street: 39TH STREET / 4TH AVE
Revised zip code: NO CHANGE

Source of Spill:	UNKNOWN	Spiller:	unknown	Spiller Phone:	
Notifier Type:	Other	Notifier Name:	MR. RIEDY	Notifier Phone:	(212) 580−6763
Caller Name:	KEVIN MCARDLE	Caller Agency:	CON ED	Caller Phone:	(212) 580−6763
DEC Investigator:	JHOCONNE	Contact for more spill info:	ERT DESK	Contact Person Phone:	(212) 580−8383

Category: Known petroleum or hazardous material release with minimal potential for fire/explosion (indoors or outdoors), drinking water contamination, or releases to surface waters.
Class: Willing RP − No DEC Field Response − Corrective Action Initiated or Completed by RP or Other Agency

Spill Date	Date Cleanup Ceased	Cause of Spill	Meets Cleanup Standards	Penalty Recommended
09/16/2004		UNKNOWN	NO	NO

Material Spilled	Material Class	Quantity Spilled	Units	Quantity Recovered	Units	Resource(s) Affected
UNKNOWN PETROLEUM	PETROLEUM	1.00	GALLONS	0.00	GALLONS	SOIL

Caller Remarks:

1/2 pint of unknown oil on 20 gallons of water. Cleanup pending − found an earthen sump. Ref. 155404

DEC Investigator Remarks:

Prior to Sept, 2004 data translation this spill Lead_DEC Field was O'CONNELL e2mis no. 155404:

APPROX. 1/2 pt OF UNKNOWN OIL ON APPROX. 20 GAL'S OF WATER. NO SEWERS OR WATERWAYS APPEAR TO BE AFFECTED. 1 LIQ. SAMPLE TAKEN FROM SPILL.

Lab Sequence Number: 04−07355−001 PCB <1 ppm.

UPDATE: 16−SEP−2004 2300HRS BREAKENRIDGE REPORTS FOUND EATHREN SUMP IN STRUCTURE.

UPDATE: 16−SEP−2004 2310HRS BREAKENRIDGE REPORTS DOUBLE WASHED STRUCTURE WITH BIO GEN 760. REMOVED ALL LIQUIDS. CEMENTED SUMP.

Map Identification Number 154 **VAULT 6035** **Spill Number: 0011492** **Close Date: 06/01/2001**
39TH STREET & 4TH AVE BROOKLYN, NY TT−Id: 520A−0037−263

MAP LOCATION INFORMATION
Site location mapped by: ADDRESS MATCHING
Approximate distance from property: 997 feet to the SSE

ADDRESS CHANGE INFORMATION
Revised street: 39TH STREET / 4TH AVE
Revised zip code: NO CHANGE

Source of Spill:	UNKNOWN	Spiller:	unknown	Spiller Phone:	
Notifier Type:	Affected Persons	Notifier Name:	MR ZAMBRIO	Notifier Phone:	(212) 580−6763
Caller Name:	MARK SCHLAGEL	Caller Agency:	CON EDISON	Caller Phone:	(212) 580−6763
DEC Investigator:	OKWUOHA	Contact for more spill info:	CALLER	Contact Person Phone:	

Category: Known petroleum or hazardous material release with minimal potential for fire/explosion (indoors or outdoors), drinking water contamination, or releases to surface waters.
Class: Willing RP − No DEC Field Response − Corrective Action Initiated or Completed by RP or Other Agency

Spill Date	Date Cleanup Ceased	Cause of Spill	Meets Cleanup Standards	Penalty Recommended
01/24/2001		UNKNOWN	NO	NO

Material Spilled	Material Class	Quantity Spilled	Units	Quantity Recovered	Units	Resource(s) Affected
UNKNOWN PETROLEUM	PETROLEUM	1.00	GALLONS	0.00	GALLONS	SOIL

Caller Remarks:

sample taken clean up pending 135204

DEC Investigator Remarks: DEC INVESTIGATOR REMARKS NOT AVAILABLE FOR THIS SPILL ACCORDING TO THE LAST UPDATE.

The following DEC Investigator Remarks were available prior to 1/1/2002:

CON ED E2MIS REPORT 1−24−01
Approx. 1gal. unknown oil on 100gal. water. This is a new Transformer, it will be tested. No fire/smoke in structure, no sump or

sewer connection. liquid seems contained, no substantial cracks visible. No environmental impact. Only oil filled equipment in structure is transformer and cable. Liquid sample taken, cleanup pending sample results.

2005hrs.
LSN 01−0075
<1ppm

1−26−01 1900hrs.
Cleanup reported completed, tag removed. A cemented sump was found. Incident closed.
Structure was double washed with slix. Liquids were removed by tanker and soilds by vactor.

Map Identification Number 155 **SERVICE VAULT 6035** **Spill Number: 0011269** **Close Date: 04/18/2001**
39TH ST/4TH AVE BROOKLYN, NY TT−Id: 520A−0038−825

MAP LOCATION INFORMATION
Site location mapped by: ADDRESS MATCHING
Approximate distance from property: 997 feet to the SSE

ADDRESS CHANGE INFORMATION
Revised street: NO CHANGE
Revised zip code: NO CHANGE

Source of Spill:	COMMERCIAL/INDUSTRIAL	Spiller:	SAME − CON ED	Spiller Phone:	(212) 580−6763
Notifier Type:	Responsible Party	Notifier Name:	MR HOGAN	Notifier Phone:	
Caller Name:	PETER MCQUIRE	Caller Agency:	CON ED	Caller Phone:	
DEC Investigator:	JHOCONNE	Contact for more spill info:	PETER MCQUIRE	Contact Person Phone:	

Category: Known petroleum or hazardous material release with minimal potential for fire/explosion (indoors or outdoors), drinking water contamination, or releases to surface waters.
Class: Willing RP − No DEC Field Response − Corrective Action Initiated or Completed by RP or Other Agency

Spill Date	Date Cleanup Ceased	Cause of Spill	Meets Cleanup Standards	Penalty Recommended
01/16/2001		UNKNOWN	NO	NO

Material Spilled	Material Class	Quantity Spilled	Units	Quantity Recovered	Units	Resource(s) Affected
TRANSFORMER OIL	PETROLEUM	265.00	GALLONS	0.00	GALLONS	SOIL

Caller Remarks:

INVESTIGATION OF SPILL UNDERWAY. OIL POSSIBLY ON FLOOR OF VAULT. CLEAN UP PENDING. CON ED 135−122

DEC Investigator Remarks:

Prior to Sept, 2004 data translation this spill Lead_DEC Field was O'CONNELL DEC INSPECTOR'S NOTES No sump or sewer connection found, all oil in debris. 1−18−01 Spoke with Steve Zalloughi 100 gals. drained from transformer amount released down to 165gals.

CON ED E2MIS REPORT 1−16−01 When dip stick was checked no oil was found, at the time a samll stream is flowing from rust hole in unit onto soil. No water in VS. No known sewer connection also no historical record of sewer connection. 1 liquid sample taken from source. Equipment history− Fluid capacity 265gals, 10ppm PCB.

12:43 Need to check if soil bottom sump in VS

Transformer drained and removed from structure 100gals. of oil removed from transformer. 165 gals. not accounted for.

20:40hrs. 4 barrels of solid waste were removed. Sump was found cemented, no other drains found in vault. Vault double washed with Bio Gen 760 wash water was pumped into tanker. Cleanup is complete.

1−17−01 0630hrs. Lab Seq# 01−00451 6ppm

Map Identification Number 156 **815 THIRD AVE** **Spill Number: 9709566** **Close Date: 08/21/2006**
815 THIRD AVE BROOKLYN, NY TT−Id: 520A−0210−603

MAP LOCATION INFORMATION
Site location mapped by: PARCEL MAPPING (1)
Approximate distance from property: 1003 feet to the ENE

ADDRESS CHANGE INFORMATION
Revised street: 815 3RD AVE
Revised zip code: 11232

Source of Spill:	UNKNOWN	Spiller:	815 THIRD AVE	Spiller Phone:	
Notifier Type:	DEC	Notifier Name:	PAPACHAN DANIEL	Notifier Phone:	
Caller Name:	SONDRA MARTINKAT	Caller Agency:	NYS DEC	Caller Phone:	(718) 482−4933
DEC Investigator:	KSTANG	Contact for more spill info:		Contact Person Phone:	

Category: Known or probable release, where, without action, there is a potential for a fire/explosion hazard (indoors or outdoors), contamination of drinking water supplies, or significant release to surface waters.
Class: Willing RP − DEC Field Response − Corrective Action Initiated, Taken Over, or Completed by RP or Other Agency

Spill Date	Date Cleanup Ceased	Cause of Spill	Meets Cleanup Standards	Penalty Recommended
10/08/1997		UNKNOWN	NO	NO

Material Spilled	Material Class	Quantity Spilled	Units	Quantity Recovered	Units	Resource(s) Affected
GASOLINE	PETROLEUM	0	GALLONS	0	GALLONS	SOIL

Caller Remarks:

500 yards of contaminated soil removed

DEC Investigator Remarks:

8/11/06 − Bill Raven re−sampled the soil at the suspected contaminated area and the results show no TCLP Lead failure. Spill closed. − KST

5/25/06 − Reviewed the sampling results from Hygenetics who is working for Mr. Bill Raven of Grainger (847)535−0661. Accroding to the soil borings and analytical results, there is no petroleum release. However, there were 2 TCLP Lead failure. Told Mr. Raven that he needs to resample the 2 spots with the Lead failure, and hot spot removal might be needed.

Mr. Raven said that Grainger has plan to expand the building to area of concern. They will be sampling the area again for TCLP Lead in the next month or two, and will be digging up the area within 3 months. Told him that if the next sample confirms Lead failure, he needs to consider the soil as haz. waste for excavation and disposal. − KST

3/10/06, Dyber: Oversaw endpoint sampling at site. Next Step: Review Report when it arrives.

1/11/06, Dyber: Received work plan for endpoint samples from Hygienetics. Left message with Brendan Quealy (630−353−4480) to talk about TCLP test.

11/2/05, Dyber: Bill Raven (847−535−0661) has asked Hygenetics to prepare a scope of work for taking endpoint samples.

9/13/05, Dyber: Reviewed documentation from Grainger and spoke with Bill Raven. There was no documentation on endpoint sampling for the UST removal. Also, the other excavations may not have been deep enough to remove all of the contaminated soil.

8/31/05, Dyber: Bill Raven called and said I will receive records next week.

8/10/05, Dyber: Received message from Bill Raven at Grainger headquarters (847−535−0661). Left message for him.

7/28/05, Dyber: Phil Laterza, Branch Manager, will try to find reports and get back to me.

Prior to Sept, 2004 data translation this spill Lead_DEC Field was ROMMEL C 3/11/03 − SAMUEL− File available in active unassigned spill files.

04/12/04

TRANSFERRED FROM ODOWD TO ROMMEL

Map Identification Number 157 **OLD GAS STATION** **Spill Number: 9707660** **Close Date: 10/01/1997**
3RD AVENUE BROOKLYN, NY TT−Id: 520A−0209−913

MAP LOCATION INFORMATION
Site location mapped by: PARCEL MAPPING (5)
Approximate distance from property: 1003 feet to the ENE

ADDRESS CHANGE INFORMATION
Revised street: 3RD AV
Revised zip code: 11232

Source of Spill:	GASOLINE STATION OR PBS FACILITY	Spiller:	OLD GAS STATION	Spiller Phone:	
Notifier Type:	Responsible Party	Notifier Name:	ED CARR	Notifier Phone:	(516) 352−8000
Caller Name:	ED CARR	Caller Agency:	EMC ENVIRONMENTAL	Caller Phone:	(516) 352−8000
DEC Investigator:	TOMASELLO	Contact for more spill info:	ABOVE CALLER	Contact Person Phone:	

Category: Known or probable release, where, without action, there is a potential for a fire/explosion hazard (indoors or outdoors), contamination of drinking water supplies, or significant release to surface waters.
Class: Willing RP − No DEC Field Response − Corrective Action Initiated or Completed by RP or Other Agency

Spill Date	Date Cleanup Ceased	Cause of Spill	Meets Cleanup Standards	Penalty Recommended
08/29/1997		OTHER	NO	NO

Material Spilled	Material Class	Quantity Spilled	Units	Quantity Recovered	Units	Resource(s) Affected
GASOLINE	PETROLEUM	0	GALLONS	0	GALLONS	SOIL

Caller Remarks:

old gas station new owners ww grainger bldg on site found contaminated soil soil excavated and found contaminated transporting to north sea landfill in south hampton ny

DEC Investigator Remarks: NO DEC INVESTIGATOR REMARKS GIVEN FOR THIS SPILL.

Map Identification Number 158 **SOIL** **Spill Number: 0907094** **Close Date: 10/06/2011**
149−157 29TH ST BROOKLYN, NY TT−Id: 520A−0232−054

MAP LOCATION INFORMATION
Site location mapped by: PARCEL MAPPING (1)
Approximate distance from property: 1022 feet to the ENE

ADDRESS CHANGE INFORMATION
Revised street: NO CHANGE
Revised zip code: NO CHANGE

Source of Spill:	UNKNOWN	Spiller:	unk	Spiller Phone:	
Notifier Type:	Other	Notifier Name:		Notifier Phone:	
Caller Name:		Caller Agency:		Caller Phone:	
DEC Investigator:	SFRAHMAN	Contact for more spill info:	SAME AS ABOVE	Contact Person Phone:	

Category: Known petroleum or hazardous material release with minimal potential for fire/explosion (indoors or outdoors), drinking water contamination, or releases to surface waters.

Class: Willing RP − No DEC Field Response − Corrective Action Initiated or Completed by RP or Other Agency

Spill Date	Date Cleanup Ceased	Cause of Spill	Meets Cleanup Standards	Penalty Recommended
09/23/2009		UNKNOWN	NO	NO

Material Spilled	Material Class	Quantity Spilled	Units	Quantity Recovered	Units	Resource(s) Affected
GASOLINE	PETROLEUM	0	UNKNOWN	0	UNKNOWN	

Caller Remarks:

old gasoline tank found elevated readings, stained soil. Would like a call back.

DEC Investigator Remarks:

09/24/09 csl sent to Parveen K Aggarwal

149−157 29th Street Brooklyn, NY 11232(sr)

10/14/09 Spoke with Mike Burke at Langan Engineering. Investigation was done on behalf of a potential purchaser, School Construction Authority. VOC concentration are elevated in ground water. Langan will forward summary report in two weeks.(sr)

08/15/11 Phase II report in edocs. The site consists of 12,000 sq ft lot that is improved with a one story warehouse building that spans the entire lot.The purpose of this investigation was to determine if the site was suitable as a potential propety acquisition for a new school facility. During the investigation, petroleum odor was observed in ground water samples on the southern portion of the site.The site consists of 12000 sq ft lot with a one story brick and concrete warehouse building that spans the entire lot. The investigation included a geophysical survey and soil and ground water samples from eleven soil borings and six temp monitoring wells through out the site.NYCSCA decided not to pursue this site for potential school facility. Ground water at 21 ft bgs.Field indication of contamination in soil samples were not observed.VOCs and SVOCs were below 6 NYCRR Part 375−6 unrestricted use soil clean up objectives(SCOs)in soil samples.The investigation did not reveal an obvious source of petroleum contamination in ground water on site.VOCs in ground water are not too high in concentration. An active spill 9515879 is located at the 72nd precinct of NYPD, which is immediately south of this site(across 29th street).The spill 9515879 originated from a leaking gasoline tank system and is currently undergoing remediation. NYCSCA decided not to persue this site for potential acquisition. (sr)

Map Identification Number 159 **MANHOLE #66767** **Spill Number: 0606027** **Close Date: 12/21/2006**
3RD AVE 100FT.SOUTH 28TH BROOKLYN, NY TT−Id: 520A−0047−370

MAP LOCATION INFORMATION
Site location mapped by: MANUAL MAPPING (3)
Approximate distance from property: 1048 feet to the NE

ADDRESS CHANGE INFORMATION
Revised street: 3RD AVE
Revised zip code: 11232

Source of Spill:	UNKNOWN	Spiller:	UNKNOWN NAME − UNKNOWN	Spiller Phone:	
Notifier Type:	Other	Notifier Name:		Notifier Phone:	
Caller Name:		Caller Agency:		Caller Phone:	
DEC Investigator:	GDBREEN	Contact for more spill info:	ERT DESK‘ MIKE DAUGHTERY	Contact Person Phone:	(212) 580−8383

Category: Known petroleum or hazardous material release with minimal potential for fire/explosion (indoors or outdoors), drinking water contamination, or releases to surface waters.
Class: Willing RP − No DEC Field Response − Corrective Action Initiated or Completed by RP or Other Agency

Spill Date	Date Cleanup Ceased	Cause of Spill	Meets Cleanup Standards	Penalty Recommended
08/24/2006		UNKNOWN	NO	NO

Material Spilled	Material Class	Quantity Spilled	Units	Quantity Recovered	Units	Resource(s) Affected
UNKNOWN PETROLEUM	PETROLEUM	3.00	GALLONS	0.00	GALLONS	SOIL

Caller Remarks:

3 gallons of material on 50 gallons of water. Spill is contained to the manhole. Spill will be cleaned up by contractors.
ConEd#202135

DEC Investigator Remarks:

12/21/06 − See e−docs for Con Ed report detailing cleanup and closure. Con Ed no. 202135 − see eDocs.

Map Identification Number 160 **OILY SOIL IN EXCAVATION AT MH 66767** **Spill Number: 0611311** **Close Date: 03/16/2007**
3RD AVENUE & 28TH STREET BROOKLYN, NY TT−Id: 520A−0037−440

MAP LOCATION INFORMATION
Site location mapped by: ADDRESS MATCHING
Approximate distance from property: 1050 feet to the NE

ADDRESS CHANGE INFORMATION
Revised street: 3RD AVENUE / 28TH STREET
Revised zip code: NO CHANGE

Source of Spill:	INSTITUTIONAL, EDUC, GOV, OTHER	Spiller:	ERTS − CON EDISON	Spiller Phone:	(212) 580−8383
Notifier Type:	Responsible Party	Notifier Name:		Notifier Phone:	
Caller Name:		Caller Agency:		Caller Phone:	
DEC Investigator:	GDBREEN	Contact for more spill info:	ERTS	Contact Person Phone:	(212) 580−8383

Category: Known petroleum or hazardous material release with minimal potential for fire/explosion (indoors or outdoors), drinking water contamination, or releases to surface waters.
Class: Willing RP − No DEC Field Response − Corrective Action Initiated or Completed by RP or Other Agency

Spill Date	Date Cleanup Ceased	Cause of Spill	Meets Cleanup Standards	Penalty Recommended
01/11/2007		UNKNOWN	NO	NO

Material Spilled	Material Class	Quantity Spilled	Units	Quantity Recovered	Units	Resource(s) Affected
UNKNOWN PETROLEUM	PETROLEUM	5.00	GALLONS	0.00	GALLONS	SOIL

Caller Remarks:

FOUND WHILE DIGGING BY MANHOLE: ALSO ON GRASS: CONED # 204028

DEC Investigator Remarks:

03/16/07 − See e−docs for Con Ed report detailing cleanup and closure. 204028. see eDocs

Map Identification Number 161 **MANHOLE 66767** **Spill Number: 0501656** **Close Date: 07/20/2005**
28TH STAND 3RD AVE BROOKLYN, NY TT−Id: 520A−0038−596

MAP LOCATION INFORMATION
Site location mapped by: ADDRESS MATCHING
Approximate distance from property: 1050 feet to the NE

ADDRESS CHANGE INFORMATION
Revised street: 28TH ST / 3RD AVE
Revised zip code: NO CHANGE

Source of Spill:	UNKNOWN	Spiller:	MANHOLE 66767	Spiller Phone:	
Notifier Type:	Responsible Party	Notifier Name:	CHRIS NEVILLE	Notifier Phone:	(212) 580−6763
Caller Name:	LARRY COSTA	Caller Agency:	CON ED	Caller Phone:	(212) 580−6763
DEC Investigator:	JHOCONNE	Contact for more spill info:		Contact Person Phone:	

Category: Known petroleum or hazardous material release with minimal potential for fire/explosion (indoors or outdoors), drinking water contamination, or releases to surface waters.
Class: Willing RP − No DEC Field Response − Corrective Action Initiated or Completed by RP or Other Agency

Spill Date	Date Cleanup Ceased	Cause of Spill	Meets Cleanup Standards	Penalty Recommended
05/10/2005		UNKNOWN	NO	NO

Material Spilled	Material Class	Quantity Spilled	Units	Quantity Recovered	Units	Resource(s) Affected
UNKNOWN PETROLEUM	PETROLEUM	1.00	GALLONS	0.00	GALLONS	SOIL

Caller Remarks:

1/2 gal unk oil onto 500 gals water in the manhole−all containec withnin that space−

DEC Investigator Remarks:

e2mis no. 158516:

5/10/2005 14:00 HRS A. BONCORAGLIO # 00404 MTCE SVCS REPORTS FINDING APPROX 1/2 GAL OF UNKNOWN OIL ON APPROX 500 GAL OF WATER IN M66767. THE SOURCE AND CAUSE OF THE SPILL IS UNKNOWN. THE EXISTENCE OF ANY SEWER CONNECTIONS, SUMPS, OR DRAINS COULD NOT BE VERIFIED AT THIS TIME. ENV STOP TAG#37212 WAS PLACED AND ONE LIQUID SAMPLE TAKEN ON E PRIORITY FOR PCB ANALYSIS ON CHAIN OF CUSTODY# EE04454. CLEANUP IS PENDING LAB RESULT.

May 10, 2005 8:44 PM Lab Sequence Number: 05−04335−001 Analysis indicates the presence of a substance similar to a dielectric fluid.

May 10, 2005 9:51 PM Lab Sequence Number: 05−04334−001 TOTAL PCB 140 ppm.

PCB Concentration (PPM) −140 PPM. OIL ID SAMPLING. Was the spill contained to the Manhole−YES Were sewers or waterways affected−NO.

REPAIR ACTIVITIES − NONE.

Oil removed/recovered −CORP TRNS 5/11/05 Surfaces power washed−POWER WASHED BY ALLSTATE.

Other cleanup activities (specify) −POWER WASHES 5/11/05 05/11/05−ALLSTATE −NJA 5206151 −>50 PCB LIQUID −225 −K 5/11/05−ALLSTATE −02−004543 −>50 PCB SOLIDS −181 −K Is cleanup acceptable−YES Date Cleanup was complete−5/11/05

Time Cleanup was complete−1510. FORM COMPLETED BY: S. WALKER 11210 Responsible Department:−MAINTENANCE AND CONSTRUCTION SERVICES M. Pillig, 86856, 5/13/05

Structure in middle of street. Small amount of oil on a lot of water. ID’s as dielectric fluid. PCB = 140 ppm. Source unknown. Nothing to repair. cleanup performed. Closed 7−20−05. George Breen

Map Identification Number 162 **437 36TH ST** **Spill Number: 9512726** **Close Date: 03/20/1996**
437 36TH ST BROOKLYN, NY TT−Id: 520A−0041−737

MAP LOCATION INFORMATION
Site location mapped by: PARCEL MAPPING (1)
Approximate distance from property: 1115 feet to the SE

ADDRESS CHANGE INFORMATION
Revised street: NO CHANGE
Revised zip code: NO CHANGE

Source of Spill:	PRIVATE DWELLING	Spiller:	SAM SOLA − PETRO	Spiller Phone:	(718) 545−4500
Notifier Type:	Responsible Party	Notifier Name:	JAY BIORDI	Notifier Phone:	(718) 545−4500
Caller Name:	JAY BIORDI	Caller Agency:	PETRO	Caller Phone:	(718) 545−4500
DEC Investigator:	TOMASELLO	Contact for more spill info:	ROSE	Contact Person Phone:	(718) 788−0111

Category: Known or probable release, where, without action, there is a potential for a fire/explosion hazard (indoors or outdoors), contamination of drinking water supplies, or significant release to surface waters.
Class: Willing RP − DEC Field Response − Corrective Action Initiated, Taken Over, or Completed by RP or Other Agency

Spill Date	Date Cleanup Ceased	Cause of Spill	Meets Cleanup Standards	Penalty Recommended
01/12/1996		UNKNOWN	NO	NO

Material Spilled	Material Class	Quantity Spilled	Units	Quantity Recovered	Units	Resource(s) Affected
#2 FUEL OIL	PETROLEUM	0	GALLONS	0	GALLONS	SOIL

Caller Remarks:

line may be broken in basement

DEC Investigator Remarks: NO DEC INVESTIGATOR REMARKS GIVEN FOR THIS SPILL.

Map Identification Number 163 **XFMR EXPLOSION AND FIRE − TM #192** **Spill Number: 0706439** **Close Date: 11/08/2007**
44 STREET UNDER BQE BROOKLYN, NY TT−Id: 520A−0209−623

MAP LOCATION INFORMATION
Site location mapped by: MANUAL MAPPING (4)
Approximate distance from property: 1147 feet to the SSW

ADDRESS CHANGE INFORMATION
Revised street: 44TH ST / BROOKLYN QUEENS EXPY
Revised zip code: NO CHANGE

Source of Spill:	COMMERCIAL/INDUSTRIAL	Spiller:	ERT − CON EDISON TM #192		Spiller Phone: (212) 580−8383
Notifier Type:	Other	Notifier Name:			Notifier Phone:
Caller Name:		Caller Agency:			Caller Phone:
DEC Investigator:	gdbreen	Contact for more spill info:	ERT		Contact Person Phone: (212) 580−8383

Category: Known release which created a fire/explosion hazards (inside or outdoors), drinking water supply contamination, or significant releases to surface waters.
Class: Willing RP − DEC Field Response − Corrective Action Initiated, Taken Over, or Completed by RP or Other Agency

Spill Date	Date Cleanup Ceased	Cause of Spill	Meets Cleanup Standards	Penalty Recommended
09/09/2007		OTHER	NO	NO

Material Spilled	Material Class	Quantity Spilled	Units	Quantity Recovered	Units	Resource(s) Affected
TRANSFORMER OIL	PETROLEUM	8.00	GALLONS	0.00	GALLONS	SOIL

Caller Remarks:

TRANFORMER EXPLOSION. UNK IF SPILL CONTAINED. TRANSFORMER IS STILL ON FIRE AT THIS TIME. CONED # 207941

DEC Investigator Remarks:

11/08/07 − See eDocs for Con Ed report detailing cleanup and closure. 207941. see eDocs

Map Identification Number 164 **DRUM RUN** **Spill Number: 1005621** **Close Date: 09/28/2010**
4473 FIRST AVE BROOKLYN, NY TT−Id: 520A−0255−736
IN FRONT OF

MAP LOCATION INFORMATION
Site location mapped by: MANUAL MAPPING (3)
Approximate distance from property: 1151 feet to the WSW

ADDRESS CHANGE INFORMATION
Revised street: IFO 4473 1ST AVE
Revised zip code: NO CHANGE

Source of Spill:	PRIVATE DWELLING	Spiller:	unknown		Spiller Phone:
Notifier Type:	Other	Notifier Name:			Notifier Phone:
Caller Name:		Caller Agency:			Caller Phone:
DEC Investigator:	HRAHMED	Contact for more spill info:	CAPT MCGEARY		Contact Person Phone: (718) 965−8250

Category: Possible petroleum release with minimal potential for fire/explosion (indoors or outdoors), drinking water contamination, or releases to surface waters, known releases with no potential for damage, or non−petroleum/non−hazardous spills.
Class: Willing RP − No DEC Field Response − Corrective Action Initiated or Completed by RP or Other Agency

Spill Date	Date Cleanup Ceased	Cause of Spill	Meets Cleanup Standards	Penalty Recommended
08/19/2010		UNKNOWN	NO	NO

Material Spilled	Material Class	Quantity Spilled	Units	Quantity Recovered	Units	Resource(s) Affected
DIESEL	PETROLEUM	8.00	GALLONS	0.00	GALLONS	

Caller Remarks:

IN DRUM ALREADY − IN FRONT OF ADDRESS ABOVE − FD ON SCENE

DEC Investigator Remarks:

DNDY on scene.− combustible liquid believed to be heating oil. It was found abandoned. the drum is a 40−50 gallon plastic. Not leaking. Cover put on and labeled for drum run.

09/28/10−HRAHMED−No drum was found during drum run on 9/27/10 at this location. DEP and sanitation were notified.

This case is closed.

Map Identification Number 165 **4004 4TH AVE** **Spill Number: 9707129** **Close Date: 09/17/1997**
40TH ST AND 4TH AVE BROOKLYN, NY TT−Id: 520A−0037−539

MAP LOCATION INFORMATION
Site location mapped by: ADDRESS MATCHING
Approximate distance from property: 1173 feet to the S

ADDRESS CHANGE INFORMATION
Revised street: 40TH ST / 4TH AVE
Revised zip code: NO CHANGE

Source of Spill:	COMMERCIAL VEHICLE	Spiller:	SANITATION SWEEPER	Spiller Phone:	
Notifier Type:	Affected Persons	Notifier Name:	RUTH QUILES	Notifier Phone:	(718) 330−9360
Caller Name:	TERRY	Caller Agency:	DEP	Caller Phone:	(718) 337−4357
DEC Investigator:	MMMULQUE	Contact for more spill info:	RUTH QUILES	Contact Person Phone:	(718) 330−9360

Category: Known petroleum or hazardous material release with minimal potential for fire/explosion (indoors or outdoors), drinking water contamination, or releases to surface waters.
Class: Willing RP − No DEC Field Response − Corrective Action Initiated or Completed by RP or Other Agency

Spill Date	Date Cleanup Ceased	Cause of Spill	Meets Cleanup Standards	Penalty Recommended
09/16/1997		UNKNOWN	NO	NO

Material Spilled	Material Class	Quantity Spilled	Units	Quantity Recovered	Units	Resource(s) Affected
TRANSMISSION FLUID	PETROLEUM	0	GALLONS	0	GALLONS	SOIL

Caller Remarks:

SANITATION SWEEPER SPILLED TRANSMISSION FLUID ON ST − SAND PUT DOWN − PRINICPAL CONCERNED AS FLUID TRACKED INTO SCHOOL

DEC Investigator Remarks:

Prior to Sept, 2004 data translation this spill Lead_DEC Field was MULQUEEN

Map Identification Number 166 **241 46TH STREET / BROOKLY** **Spill Number: 8607077** **Close Date: 02/19/1987**
241 46TH ST/2 & 3RD AVE BROOKLYN, NY TT−Id: 520A−0043−355

MAP LOCATION INFORMATION
Site location mapped by: PARCEL MAPPING (1)
Approximate distance from property: 1277 feet to the SW

ADDRESS CHANGE INFORMATION
Revised street: 241 46TH ST
Revised zip code: 11220

Source of Spill: TANK TRUCK Spiller: DANA TRUCKING (GASOLINE) Spiller Phone: (212) 589−2500
Notifier Type: Local Agency Notifier Name: Notifier Phone:
Caller Name: Caller Agency: Caller Phone:
DEC Investigator: UNASSIGNED Contact for more spill info: Contact Person Phone:

Spill Date	Date Cleanup Ceased	Cause of Spill	Meets Cleanup Standards	Penalty Recommended
02/19/1987	02/19/1987	OTHER	UNKNOWN	NO

Material Spilled	Material Class	Quantity Spilled	Units	Quantity Recovered	Units	Resource(s) Affected
#2 FUEL OIL	PETROLEUM	5.00	GALLONS	0.00	GALLONS	SOIL

Caller Remarks:

PUNCTURED TANK. TRUCK ON FIRE. FIRE PUT OUT BY THE FIRE DEPARTMENT.

DEC Investigator Remarks:

Prior to Sept, 2004 data translation this spill Lead_DEC Field was

Map Identification Number 167 **RELEASE TO SEWER FROM VAC TRUCK** **Spill Number: 0708346** **Close Date: 11/27/2007**
28 STREET & 4 AVENUE BROOKLYN, NY TT−Id: 520A−0210−576

MAP LOCATION INFORMATION
Site location mapped by: ADDRESS MATCHING
Approximate distance from property: 1291 feet to the ENE

ADDRESS CHANGE INFORMATION
Revised street: 28TH ST / 4TH AVE
Revised zip code: NO CHANGE

Source of Spill:	UNKNOWN	Spiller:	ERTSDESK − CON EDISON	Spiller Phone:	(212) 580−8383
Notifier Type:	Responsible Party	Notifier Name:		Notifier Phone:	
Caller Name:		Caller Agency:		Caller Phone:	
DEC Investigator:	gdbreen	Contact for more spill info:	ERTSDESK	Contact Person Phone:	(212) 580−8383

Category: Known petroleum or hazardous material release with minimal potential for fire/explosion (indoors or outdoors), drinking water contamination, or releases to surface waters.
Class: Willing RP − No DEC Field Response − Corrective Action Initiated or Completed by RP or Other Agency

Spill Date	Date Cleanup Ceased	Cause of Spill	Meets Cleanup Standards	Penalty Recommended
10/31/2007		OTHER	NO	NO

Material Spilled	Material Class	Quantity Spilled	Units	Quantity Recovered	Units	Resource(s) Affected
DIELECTRIC FLUID	PETROLEUM	1.00	GALLONS	0.00	GALLONS	SOIL

Caller Remarks:

ON 15 GALLONS OF WATER: WAS A RELEASE TO SEWER: THIS WAS CALLED IN LAST NIGHT BUT 911 OPERATER DID NOT TAKE SPILL FOR HE HAD AN NRC REPORT#853135.

208716

DEC Investigator Remarks:

11/27/07 − See eDocs for Con Ed report detailing cleanup and closure. 208716. see eDocs

Map Identification Number 168 **MANHOLE #61195** **Spill Number: 0612262** **Close Date: 02/16/2007**
4TH AVENUE AND 28 STREET BROOKLYN, NY TT−Id: 520A−0037−919

MAP LOCATION INFORMATION
Site location mapped by: ADDRESS MATCHING
Approximate distance from property: 1291 feet to the ENE

ADDRESS CHANGE INFORMATION
Revised street: 4TH AVE / 28TH ST
Revised zip code: NO CHANGE

Source of Spill: COMMERCIAL/INDUSTRIAL Spiller: ERT DESK − CON EDISON Spiller Phone: (212) 580−8383
Notifier Type: Federal Government Notifier Name: Notifier Phone:
Caller Name: Caller Agency: Caller Phone:
DEC Investigator: GDBREEN Contact for more spill info: ERT DESK Contact Person Phone: (212) 580−8383

Category: Known petroleum or hazardous material release with minimal potential for fire/explosion (indoors or outdoors), drinking water contamination, or releases to surface waters.
Class: Willing RP − No DEC Field Response − Corrective Action Initiated or Completed by RP or Other Agency

Spill Date	Date Cleanup Ceased	Cause of Spill	Meets Cleanup Standards	Penalty Recommended
02/06/2007		UNKNOWN	NO	NO

Material Spilled	Material Class	Quantity Spilled	Units	Quantity Recovered	Units	Resource(s) Affected
DIELECTRIC FLUID	PETROLEUM	0	GALLONS	0	GALLONS	SOIL

Caller Remarks:

CALLER REPORTS SPILL OF 1 PINT ON 2 GAL OF WATER. CLEANUP PENDING SEALING OF EARTHEN SUMP. REF#204446. NO TO THE FIVE QUESTIONS.

DEC Investigator Remarks:

02/16/07 − See e−docs for Con Ed report detailing cleanup and closure. 204446. see eDocs

Map Identification Number 169 **MANHOLE 255** **Spill Number: 0011392** **Close Date: 06/01/2001**
28TH ST & 4TH AVE BROOKLYN, NY TT−Id: 520A−0038−828

MAP LOCATION INFORMATION
Site location mapped by: ADDRESS MATCHING
Approximate distance from property: 1291 feet to the ENE

ADDRESS CHANGE INFORMATION
Revised street: 28TH ST / 4TH AVE
Revised zip code: NO CHANGE

Source of Spill:	UNKNOWN	Spiller:	UNKNOWN − Unknown	Spiller Phone:	
Notifier Type:	Affected Persons	Notifier Name:	MR HOGAN	Notifier Phone:	
Caller Name:	PETE MCGUIRE	Caller Agency:	CON ED	Caller Phone:	(212) 580−6763
DEC Investigator:	KMFOLEY	Contact for more spill info:		Contact Person Phone:	

Category: Known petroleum or hazardous material release with minimal potential for fire/explosion (indoors or outdoors), drinking water contamination, or releases to surface waters.
Class: Willing RP − DEC Field Response − Corrective Action Initiated, Taken Over, or Completed by RP or Other Agency

Spill Date	Date Cleanup Ceased	Cause of Spill	Meets Cleanup Standards	Penalty Recommended
01/19/2001		UNKNOWN	NO	NO

Material Spilled	Material Class	Quantity Spilled	Units	Quantity Recovered	Units	Resource(s) Affected
TRANSFORMER OIL	PETROLEUM	100.00	GALLONS	0.00	GALLONS	SOIL

Caller Remarks:

100 gal of oil found in the manhole − sample taken clean up pending it is possible that a sewer is involved − area outside of structure and the grading also has oil around it − call back at 22 :52 there is definately a sewer involved −nrc has been notified − update 1/19/01 @ 2307 hrs determined to be 100 gals of transformer oil in the manhole, but it did spray about 10’ out of the grading and approx 5gals entered the sewer − in process of cleaning it now

DEC Investigator Remarks:

Prior to Sept, 2004 data translation this spill Lead_DEC Field was FOLEY DEC INSPECTOR’S NOTES Cleanup completed on 1−22−01 Transformer was decon and removed from structure 1−22−01 (DEP was notified ref# 259053).

CON ED E2MIS REPORT 1−19−01 While on location for inspection of feeder #8B84 found a possible blown hamer head and 100gals. o funknown oil that had spilled out of TM255. TM grating wet with unknown oil, sewer grating wet with unknown oil, also concrete and asphalt. TM may contain soil/water. Private property may be affected. Cannot very sump or pump in TM. Engineering records indicate TM 255 is sewered, liquid sample to be taken from source. Historical records indicate 10ppm.

22:22hrs. Tanker ordered. 23:00hrs. Approx. 5gal. unknown oil sprayed onto sidewalk and sewer.

01−20−01 :0023hrs. Chris Hass of DEP issued commisioners order.

1:46hrs. Andrew Kelly of DEP also gave a commisioner order. 03:25hrs. Visual inspection of catch basin indicates no sign of escaped oil. 4:35hrs Tanker filled up while draining structure.. 4:55hrs. Clean Harbors was called . Tanker removed 400gals. of liquid wate from structure. Street ws double washed.

1725hrs. Dip sticked transformer, approx. 40gals.of oil was released from transformer. Delay in cleanup due to secondary to be denergized. Adjacent sewers checked, no visible sign of oil found, but double washed anyway. All solids removed from structure. remainder to be removed after transformer is removed. Found drains cemented but recemented to seal any gaps in sump.

2100hrs. Transformer drained and sample taken. Structure makes water.

LSN 01−00627 2ppm Chris hass of DEP was notified of fresh water leak in structure. He will contact his office to handle it.

1655hrs. Found no noise in hydrant or main. The sewer which is located in the nec of TM on stret is backed up. They will refer this job to the Sewer Crew to flush out and clean the line tonight.

1−22−01 100hrs. fresh water leak has been resolved by DEP during the midnight shift. No tanker necessary to complete this cleanup as of this time.

1230 Transformer decontaminated and removed from structure.

1440hrs. Cleanup complete, no sump but there was a sealed drain in structure, tag removed. Structure was double washed with slix. Solids were removed using diapers and coagulent. Incident is closed.

Map Identification Number 170 **MIDAS** **Spill Number: 1307501** **Close Date: 04/18/2014**
801 4TH AVENUE BROOKLYN, NY TT−Id: 520A−0293−249

MAP LOCATION INFORMATION
Site location mapped by: PARCEL MAPPING (1)
Approximate distance from property: 1294 feet to the ENE

ADDRESS CHANGE INFORMATION
Revised street: NO CHANGE
Revised zip code: NO CHANGE

Source of Spill:	COMMERCIAL/INDUSTRIAL	Spiller:	UNKNOWN	Spiller Phone:	
Notifier Type:	Other	Notifier Name:		Notifier Phone:	
Caller Name:		Caller Agency:		Caller Phone:	
DEC Investigator:	HRPATEL	Contact for more spill info:	ALEX CASTRO	Contact Person Phone:	(347) 865−1238

Spill Date	Date Cleanup Ceased	Cause of Spill	Meets Cleanup Standards	Penalty Recommended
10/21/2013		UNKNOWN	NO	NO

Material Spilled	Material Class	Quantity Spilled	Units	Quantity Recovered	Units	Resource(s) Affected
UNKNOWN PETROLEUM	PETROLEUM	0	UNKNOWN	0	UNKNOWN	SOIL

Caller Remarks:

20x20 area of oil marks in soil and sidewalk. Reported by NYC DEP investigator.

DEC Investigator Remarks:

10/21/13−Hiralkumar Patel. 10:23 PM:− spoke with Alex at NYC DEP. he mentioned that DEP received oil spill complaint on 10/17/13, but case assigned to him today. Alex inspected facility and found oil stain on parking lot, sidewalk and street.

10/22/13−Hiralkumar Patel. alternate address: 801−807 4th Ave, 168−176 28th Street

no other spills found.

PBS #: 2−611065. as per PBS record, the site has two 280 gal ASTs in contact with imprevious barrier. both tanks were installed in Sep. 1998. one tank used for waste oil and the other tank used for lube oil.

9:00 AM:− visited site. found oil stain on street along the curb, on sidewalk and on parking lot. possible impact to parking lot drain as oil stain to the drain. found oil spill inside the repair facility, which was operated by Midas before. four (possibly more) hydraulic lifts noted in repair shop floor. found oil in one of the hydraulic lift structure. site has two rectangle tanks, located outside the buiding, in southeast corner.

met Armando Cao, facility supervisor at Time Warner Cable. Mr. Cao mentioned that Time Warner rented this site about a week ago. on 10/18/13, contractor removed a hydrulic oil tank, located inside the repair facility. during tank's removal, oil spilled on floor. they cleaned some oil with absorbent sand and then used street sweeper to wash remaining spill, which spread the spilled material.

asked Mr. Cao to provide company's name who removed hydraulic oil tank, to register tanks (two waste oil tanks and hydrulic oil tank) and clean spilled material and

Armando Cao Facility Supervisor Time Warner Cable 59 Paidge Avenue Brooklyn, NY 11222 PH. (646) 285−7455 email: armando.cao@twcable.com

10/23/13−Hiralkumar Patel. 10:22 AM:− left message for Mr. Cao. 10:24 AM:− received call from Mr. Cao. he asked to contact his supervisor, Angelo Digregorio. 10:28 AM:− spoke with Mr. Digregorio, senior facility manager at Time Warner Cable. he mentioned that ServPro is preparing plan for cleanup and proper disposal of contaminated material. asked Mr. Digregorio to submit plan, once ready. he provided property owner's contact information. Mr. Digregorio asked to send correspondence copy to Dennis Hunt also in Time Warner.

Angelo Digregorio Time Warner Cable Senior Facility Manager 41−61 Kissena Blvd Flushing, NY 11355 Ph. (718) 888−4185 (O)

(347) 925−0236 (C) email: angelo.digregorio@twcable.com

Dennis Hunt Senior Manager EHS Human Resources Time Warner Cable 120 East 23rd Street New York, NY 1 PH. (212) 379−5151 (O)

(917) 337−9078 (C) email: dennis.hunt@twcable.com

Mike Finizio ServPro Ph. (201) 656−0035 email: mfinizio@servprohobokenuc.com

10:42 AM:− spoke with Mr. Gever, property owner. informed him about oil spill at the site. he was unaware of this incident.

801 Fourth Ave, LLC.

property owner 80 West Broadway Long Beach, NY 11561 Attn.: Adam Gever Ph. (516) 398−0172 email: adamg@alrosegroup.com

10:51 AM:− sent email to Mr. Digregorio and asked to submit following: − contact information for Dennis Hunt (title, address, phone number, email address) − copy of plan for cleanup and disposal of contaminated material − contact information of company who removed tank last week email copied to Mr. Cao and Mr. Gever. informed them that the department requires investigation (and remediation, if needed) around lifts located at the site.

11:30 AM:− received email from Mr. Digregorio with above information. Mr. Digregorio mentioned that Nene Rordriguez removed tank on 10/17/13.

Nene Rordriguez Ph. (347) 866−6237

11:45 AM:− spoke with Mike at ServPro. he mentioned that sub−contractor will start cleanup tomorrow. 12:31 PM:− received message from Mr. Hunt. 12:42 PM:− left message for Mr. Hunt.

DEC Zhune spoke with Mr. Rordriguez due to language barrier. Mr. Rordriguez mentioned that he removed air compressor and hose on 10/17/13, but did not remove any oil tank. he also confirmed that he observed oil spill on floor on 10/17/13.

1:08 PM:− received call from Mr. Hunt. informed him about discussion with Mr. Rordriguez. asked him to find out cause of the spill.

10/24/13−Hiralkumar Patel. 8:30 AM:− visited site. met Mr. Hunt, Mr. Digregorio and Mr. Finizio. crew from Active Environmental Technologies were on−site. during visit, noted some metal pipes in ground, near each repair bay door, indicating possibility of one or more underground tanks. asked Mr. Hunt to clean and remove contaminated material as well as chemical/oil containers on property. also discussed about two tanks at the site, which needs to be re−registered with new owner’s info as currently registered by Midas.

informed Mr. Hunt that the department requires confirmation of hydraulic lift system’s (and other underground tank system’s) integrity. he will discuss with Mr. Gever.

asked Mr. Hunt to provide information about activities happened since Time Warner rented this place.

9:50 AM:− spoke with Mr. Gever. informed him about discussion at the site.

11/12/13−Hiralkumar Patel. 10:07 AM:− received call from John Curran, attorney for Time Warner Cable. he inquired about what documents needed to close the case. informed him that the department requires submission of spill cleanup report (including cause of release, summary of cleanup activities, disposal mnaifest and result of any sample needed) and confirmation of integrity of underground lifts. John mentioned that lifts will be removed soon.

John Curran

attorney representing Time Warner Cable Sive, Paget & Riesel, P.C. Ph. (646) 378−7215 email: jpcurran@sprlaw.com

12/06/13−Hiralkumar Patel. 3:20 PM:− spoke with Mr. Digregorio. he mentioned that property owner's consultant installed some borings yesterday, around undergrond lifts. Mr. Digregorio asked to contact Mr. Curran for further details. 3:24 PM:− left message for Mr. Curran. 3:37 PM:− received call from Mr. Curran. he is not aware of investigation by property owner. he will talk to owner's attorney.

12/09/13−Hiralkumar Patel. 1:50 PM:− received message from John from Associated Env.

John Schretzmayer

consultant working for property owner Associated Environmental Services, Ltd. PH. (631) 234−4280 Fax (631) 234−4297 email: johns@assocenvsvcs.com

12/10/13−Hiralkumar Patel. 10:37 AM:− spoke with John. discussed about spill noted in parking lot. asked him to investigate strom drain in parking lot. he already checked it and confirmed that it has hard bottom and connected to city sewer system. John collected some soil samples from parking lot area, as this site used to be a gas station. asked John to confirm integrity of underground lifts inside building.

01/21/14−Hiralkumar Patel. another spill reported (# 1310167 on 01/20/14) at the site due to subsurface contamination.

01/28/14−Hiralkumar Patel. 9:17 AM:− left message for John.

02/27/14−Hiralkumar Patel. 1:55 PM:− spoke with Mr. Gever and asked him to submit spill cleanup report. he will talk to John.

04/08/14−Hiralkumar Patel. received email from John (at 3:50 PM on 04/07/14). he is preparing a work plan to address hydraulic oil spill. he wanted to discuss the work plan. 9:24 AM:− left message for John. 11:24 AM:− received message from John. he mentioned that property owner wants to resolve hydraulic oil spill first and then submit work plan for subsurface contamination. John will call back to discuss further.

04/18/14−Hiralkumar Patel. 8:40 AM:− received call from John. discussed required investigation for hydraulic oil spill. he mentioned that lifts, that were removed last year, had aboveground oil tank and the trenches found in floor were not lift's oil reservoir. John will send email today with scope of work. he is planning to start subsurface investigation on 04/28/14. 9:49 AM:− received email from John including a site map with proposed boring locations. he proposed to collect soil samples from the

area of outside drain and in the trench/pit of each lift.

received Phase I and Phase II reports for spill #: 1310167. as per pictures attached in Phase I report, the hydraulic oil tanks were aboveground next to repair shop entrances. Phase II investigation shows petroleum contamination in soil and groundwater samples collected from outside parking area. based on result of Phase II investigation, further investigation is needed including installation of permanent monitoring wells.

discussed with DEC Vought. for the following reasons, the subject spill case is administratively closed and will be investigated under spill #: 1310167: − size and location of hydraulic oil tanks − area impacted during removal of hydraulic oil tanks: concrete surface in former repair shop, asphalt parking lot and concrete sidewalk − need for further investigation of contamination noted during Phase II investigation; which will include installation of permanet wells

3:15 PM:− left message for John and informed him that the subject spill will be investigated/remediated under spill #: 1310167. asked him to hold on any field activities and to submit detailed boring logs which are missing in Phase II report. 3:36 PM:− sent email to John and asked to hold on any field activities until further notice. asked him to submit boring logs. informed him that the department will issue a letter for required investigation, after reviewing the boring logs. email copied to Mr. Gever. 3:37 PM:− left message for Mr. Gever.

case closed administratively. refer to spill #: 1310167.

refer spill #: 1310167 also.

Map Identification Number 171 **SERCIVE BOX SB3400** **Spill Number: 0307266** **Close Date: 12/04/2003**
199 30TH ST BROOKLYN, NY TT−Id: 520A−0040−418

MAP LOCATION INFORMATION
Site location mapped by: PARCEL MAPPING (1)
Approximate distance from property: 1336 feet to the E

ADDRESS CHANGE INFORMATION
Revised street: NO CHANGE
Revised zip code: NO CHANGE

Source of Spill:	UNKNOWN	Spiller:	UNKNOWN − Unknown	Spiller Phone:	
Notifier Type:	Affected Persons	Notifier Name:	MARK SCHLAGEL	Notifier Phone:	(212) 580−6763
Caller Name:	MARK SCHLAGEL	Caller Agency:	CON EDISON	Caller Phone:	(212) 580−6763
DEC Investigator:	JHOCONNE	Contact for more spill info:	CALLER	Contact Person Phone:	

Category: Known petroleum or hazardous material release with minimal potential for fire/explosion (indoors or outdoors), drinking water contamination, or releases to surface waters.
Class: Willing RP − No DEC Field Response − Corrective Action Initiated or Completed by RP or Other Agency

Spill Date	Date Cleanup Ceased	Cause of Spill	Meets Cleanup Standards	Penalty Recommended
10/09/2003		UNKNOWN	NO	NO

Material Spilled	Material Class	Quantity Spilled	Units	Quantity Recovered	Units	Resource(s) Affected
UNKNOWN PETROLEUM	PETROLEUM	1.00	GALLONS	0.00	GALLONS	SOIL

Caller Remarks:

1 pint on top of 5 gallons of water. clean up pending access to hole. con ed#150676

10ppm

DEC Investigator Remarks:

Prior to Sept, 2004 data translation this spill Lead_DEC Field was O'CONNELL E2MIS NO. 150676:

10−9−03 1045HRS B. TUDY (FOD) REPORTS, FOUND ONE PINT OF UNKNOWN OIL ON FIVE GALLONS OF WATER IN SB4300. NO SEWERS OR WATERWAYS WERE AFFECTED. OIL WAS DISCOVERED WHILE DOING A FLUSH. ONE LIQUID SAMPLE WAS TAKEN AND CLEANUP PENDING LAB RESULTS.

LAB RESULTS RECEIVED 10 PPM PCB.

10−15−03 COAGULANT USED TO SOLIDIFY OIL IN STRUCTURE; DOUBLE WASHED WITH SLICKS AND BIO GEN 760. ALL SOLID DEBRIS REMOVED BY VACTOR. NO SUMP OR DRAIN IN STRUCTURE. CLEANUP COMPLETE

Map Identification Number 172 **MAN HOLE #61676** **Spill Number: 1508430** **Close Date: 02/10/2016**
4TH AVE AND 41ST STREET BROOKLYN, NY TT−Id: 520A−0312−905

MAP LOCATION INFORMATION
Site location mapped by: ADDRESS MATCHING
Approximate distance from property: 1376 feet to the S

ADDRESS CHANGE INFORMATION
Revised street: 4TH AVE / 41ST STREET
Revised zip code: NO CHANGE

Source of Spill:	TRANSFORMER	Spiller:	ERT HELP DESK − UNKNOWN	Spiller Phone:	
Notifier Type:	Other	Notifier Name:		Notifier Phone:	
Caller Name:		Caller Agency:		Caller Phone:	
DEC Investigator:	RWAUSTIN	Contact for more spill info:	ERT HELP DESK	Contact Person Phone:	212−580−8383

Category: Possible petroleum release with minimal potential for fire/explosion (indoors or outdoors), drinking water contamination, or releases to surface waters, known releases with no potential for damage, or non−petroleum/non−hazardous spills.
Class: Willing RP − No DEC Field Response − Corrective Action Initiated or Completed by RP or Other Agency

Spill Date	Date Cleanup Ceased	Cause of Spill	Meets Cleanup Standards	Penalty Recommended
11/13/2015		UNKNOWN	NO	NO

Material Spilled	Material Class	Quantity Spilled	Units	Quantity Recovered	Units	Resource(s) Affected
UNKNOWN PETROLEUM	PETROLEUM	15.00	GALLONS	0.00	GALLONS	

Caller Remarks:

Spill contained to manhole. Clean up is pending samples.

DEC Investigator Remarks:

11/16/15: Mahat

EMIS : 243514 [crossed referenced] EMIS Remark:

STO Extra High Voltage Mechanic A James J Guccione (88166) doing inspections reported 15 gallons of unknown oil in TO manhole # 61676 associated with Feeders 29231/32. No WR#. Env. tag # 117900. COC # 38558 samples for oil ID and PCB. No parking, access anytime.

Spill case has been assigned to Con Edison Unassigned for closure.

2/10/16 − Austin − 15 gals of oil (analyzed as cable oil) in vault − Con Ed contained and removed the spill; no source found − See document files for further information − Spill closed − end

Map Identification Number 173 **ROADWAY** **Spill Number: 0709105** **Close Date: 11/21/2007**

4TH AVE & 41ST STREET
IN FRONT OF 4101 4TH AVENUE
BROOKLYN, NY
TT−Id: 520A−0210−456

MAP LOCATION INFORMATION
Site location mapped by: ADDRESS MATCHING
Approximate distance from property: 1376 feet to the S

ADDRESS CHANGE INFORMATION
Revised street: 4TH AVE / 41ST STREET
Revised zip code: NO CHANGE

Source of Spill:	COMMERCIAL VEHICLE	Spiller:	VINCENT MORREALE − MAINES PAPER AND FOODS TR	Spiller Phone:	(631) 252−1962
Notifier Type:	Responsible Party	Notifier Name:		Notifier Phone:	
Caller Name:		Caller Agency:		Caller Phone:	
DEC Investigator:	hrpatel	Contact for more spill info:	VINCENT MORREALE	Contact Person Phone:	(631) 252−1962

Category: Known petroleum or hazardous material release with minimal potential for fire/explosion (indoors or outdoors), drinking water contamination, or releases to surface waters.

Class: Willing RP − No DEC Field Response − Corrective Action Initiated or Completed by RP or Other Agency

Spill Date	Date Cleanup Ceased	Cause of Spill	Meets Cleanup Standards	Penalty Recommended
11/21/2007		UNKNOWN	NO	NO

Material Spilled	Material Class	Quantity Spilled	Units	Quantity Recovered	Units	Resource(s) Affected
DIESEL	PETROLEUM	100.00	GALLONS	0.00	GALLONS	SOIL

Caller Remarks:

AMOUNT IS BETWEEN 75−100 GALLONS IN ESTIMATION; IN FRONT OF THE BURGER KING ON 4TH; DRIVER SAYS IT JUST STARTED LEAKING BUT REPAIR TEAM SAID IT APPEARS THAT HE HIT SOMETHING SO CAUSE IS UNKOWN AT THIS TIME; CLEAN UP CREW IN ROUTE; SPILL KIT WAS USED AS WELL AS BUCKETS TO CONTAIN − UNSURE IF SPILL IS FULLY CONTAINED;

DEC Investigator Remarks:

11/21/07−Hiralkumar Patel. visited site. met Vincent Morreale from Maines paper & Food service. also met truck driver. as per driver, he arrived at Burger King for delivery at around 4 AM. and after delivery while coming out from parking lot, customer noticed leak from one of the saddle tank. driver stopped truck and collected remaining oil from tank into garbage cans/buckets. some oil reached to sewer drain at intersection of 4th ave and 41st street. as per Vincent, NYC DEP has been notified. asked Vincent to clean asphalt surface in parking lot as well as roadways. also asked him to clean sewer as had odor inside it. Vincent will contact DEP regarding sewer cleanup.

Vincent Morreale Maines Paper & Food Service − NY Metro, Inc. 105 Sea Lane Farmingdale, NY 11735 PH. (631) 501−8307 Fax (631) 753−6613 email: vincent.morreale@maines.net

no soil/groundwater affected. case closed.

Map Identification Number 174 **MANHOLE 73170** **Spill Number: 0602997** **Close Date: 10/05/2006**
4TH AVE AND 41ST ST BROOKLYN, NY TT−Id: 520A−0038−386

MAP LOCATION INFORMATION
Site location mapped by: ADDRESS MATCHING
Approximate distance from property: 1376 feet to the S

ADDRESS CHANGE INFORMATION
Revised street: 4TH AVE / 41ST ST
Revised zip code: NO CHANGE

Source of Spill: UNKNOWN
Notifier Type: Responsible Party
Caller Name:
DEC Investigator: JHOCONNE
Spiller: ERTS − MANHOLE 73170
Notifier Name:
Caller Agency:
Contact for more spill info: ERTS
Spiller Phone: (212) 580−8383
Notifier Phone:
Caller Phone:
Contact Person Phone: (212) 580−8383

Category: Known petroleum or hazardous material release with minimal potential for fire/explosion (indoors or outdoors), drinking water contamination, or releases to surface waters.
Class: Willing RP − No DEC Field Response − Corrective Action Initiated or Completed by RP or Other Agency

Spill Date	Date Cleanup Ceased	Cause of Spill	Meets Cleanup Standards	Penalty Recommended
06/18/2006		UNKNOWN	NO	NO

Material Spilled	Material Class	Quantity Spilled	Units	Quantity Recovered	Units	Resource(s) Affected
UNKNOWN PETROLEUM	PETROLEUM	0	GALLONS	0	GALLONS	SOIL

Caller Remarks:

6 oz unknown oil, clean up pending test results.

DEC Investigator Remarks:

10/05/06 − See e−docs for Con Ed report detailing cleanup and closure. Con Ed Emis no. 200641 − see eDocs. (JHO)

Map Identification Number 175 **188 27TH ST/BROOKLYN** **Spill Number: 9006130** **Close Date: 09/04/1990**
188 27TH STREET BROOKLYN, NY TT−Id: 520A−0041−006

MAP LOCATION INFORMATION
Site location mapped by: PARCEL MAPPING (1)
Approximate distance from property: 1383 feet to the ENE

ADDRESS CHANGE INFORMATION
Revised street: NO CHANGE
Revised zip code: NO CHANGE

Source of Spill: COMMERCIAL/INDUSTRIAL | Spiller: | Spiller Phone:
Notifier Type: Local Agency | Notifier Name: | Notifier Phone:
Caller Name: MR. GREEN | Caller Agency: NYCDEP | Caller Phone: (212) 566−1235
DEC Investigator: O'DOWD | Contact for more spill info: | Contact Person Phone:

Spill Date	Date Cleanup Ceased	Cause of Spill	Meets Cleanup Standards	Penalty Recommended
09/04/1990	09/04/1990	UNKNOWN	UNKNOWN	NO

Material Spilled	Material Class	Quantity Spilled	Units	Quantity Recovered	Units	Resource(s) Affected
#2 FUEL OIL	PETROLEUM	−1.00	POUNDS	0.00	POUNDS	SEWER

Caller Remarks:

NYCDEP, NYCFD RESPONDING, FUEL WENT INTO CITY SEWER, TRYING TO CONTAINSPILL,DEC RESPONDED,CONTRACTOR WAS REMOVING TANK,WAS PUMPING RESIDUAL OIL INTO SEWER,NYCFD ISSUED VIOLATIONS TO CONTRACTOR.

DEC Investigator Remarks: NO DEC INVESTIGATOR REMARKS GIVEN FOR THIS SPILL.

Map Identification Number 176 **SERVICE BOX** **Spill Number: 9414508** **Close Date: 07/22/2005**
347 44TH STREET BROOKLYN, NY TT−Id: 520A−0041−552

MAP LOCATION INFORMATION
Site location mapped by: PARCEL MAPPING (1)
Approximate distance from property: 1393 feet to the SSW

ADDRESS CHANGE INFORMATION
Revised street: NO CHANGE
Revised zip code: NO CHANGE

Source of Spill: UNKNOWN | Spiller: | Spiller Phone:
Notifier Type: Responsible Party | Notifier Name: | Notifier Phone:
Caller Name: ANTHONY CONSTANTINE | Caller Agency: CON EDISON | Caller Phone: (212) 580−6763
DEC Investigator: JHOCONNE | Contact for more spill info: | Contact Person Phone:

Category: Known petroleum or hazardous material release with minimal potential for fire/explosion (indoors or outdoors), drinking water contamination, or releases to surface waters.
Class: Willing RP − DEC Field Response − Corrective Action Initiated, Taken Over, or Completed by RP or Other Agency

Spill Date	Date Cleanup Ceased	Cause of Spill	Meets Cleanup Standards	Penalty Recommended
02/02/1995		UNKNOWN	NO	NO

Material Spilled	Material Class	Quantity Spilled	Units	Quantity Recovered	Units	Resource(s) Affected
UNKNOWN PETROLEUM	PETROLEUM	1.00	GALLONS	0.00	GALLONS	SOIL

Caller Remarks:

SERVICE BOX # 48355 SHEEN ON WATER IN SERVICE BOX. NO GROUND WATER AFFECTED. TOOK SAMPLES AWAITING RESULTS.

DEC Investigator Remarks:

Update 7/22/05

Service Box 48355 was inspected on 5/26/05 and no oil or tag was found.

Map Identification Number 177 **EXCAVATION** **Spill Number: 1011378** **Close Date: 05/19/2011**
125 27TH ST BROOKLYN, NY TT−Id: 520A−0261−944

MAP LOCATION INFORMATION
Site location mapped by: PARCEL MAPPING (3)
Approximate distance from property: 1445 feet to the NE

ADDRESS CHANGE INFORMATION
Revised street: NO CHANGE
Revised zip code: NO CHANGE

Source of Spill: COMMERCIAL/INDUSTRIAL
Notifier Type: Other
Caller Name:
DEC Investigator: RWAUSTIN
Spiller: unknown
Notifier Name:
Caller Agency:
Contact for more spill info: ERT
Spiller Phone:
Notifier Phone:
Caller Phone:
Contact Person Phone: (212) 580−8383

Category: Investigation indicates there was no spill.
Class: Any Type of RP Including No RP − No DEC Field Response − Corrective Action by Spill Response Not Required

Spill Date	Date Cleanup Ceased	Cause of Spill	Meets Cleanup Standards	Penalty Recommended
02/14/2011		UNKNOWN	NO	NO

Material Spilled	Material Class	Quantity Spilled	Units	Quantity Recovered	Units	Resource(s) Affected
UNKNOWN PETROLEUM	PETROLEUM	2.00	GALLONS	0.00	GALLONS	SOIL

Caller Remarks:

2 gallons oil on 50 gallons water in excavated trench

DEC Investigator Remarks:

5/19/11 − Austin − Analysis could not confirm that material found in the trench was a petroelum product − Con Ed contained and cleaned up the spill − See eDocs files for more detailed information − closed − end

Map Identification Number 178 **UNKNOWN−RECHECK** **Spill Number: 1011377** **Close Date: 05/19/2011**
127 27TH STREET BROOKLYN, NY TT−Id: 520A−0260−412
ACROSS FROM BELOW ADDRESS

MAP LOCATION INFORMATION
Site location mapped by: PARCEL MAPPING (3)
Approximate distance from property: 1445 feet to the NE

ADDRESS CHANGE INFORMATION
Revised street: NO CHANGE
Revised zip code: NO CHANGE

Source of Spill:	COMMERCIAL/INDUSTRIAL	Spiller:	UNKNOWN AT THIS TIME	Spiller Phone:	
Notifier Type:	Responsible Party	Notifier Name:		Notifier Phone:	
Caller Name:		Caller Agency:		Caller Phone:	
DEC Investigator:	RWAUSTIN	Contact for more spill info:	ERT	Contact Person Phone:	(212) 580−8383

Category: Investigation indicates there was no spill.
Class: Any Type of RP Including No RP − No DEC Field Response − Corrective Action by Spill Response Not Required

Spill Date	Date Cleanup Ceased	Cause of Spill	Meets Cleanup Standards	Penalty Recommended
02/14/2011		UNKNOWN	NO	NO

Material Spilled	Material Class	Quantity Spilled	Units	Quantity Recovered	Units	Resource(s) Affected
UNKNOWN MATERIAL	OTHER	1.00	GALLONS	0.00	GALLONS	

Caller Remarks:

0957 THE CALLER ADVISED DISPATCH THE SPILL WAS DISCOVERED IN AN ESCAVATION JOB. SOIL HAS BEEN IMPACTED. THE CLEAN UP IS PENDING SAMPLE RESULTS.

DEC Investigator Remarks:

5/19/11 − Austin − Lab analysis was not able to confirm that the materail found in the excavation was in fact a petroleum product − Con Ed contained and cleaned up the spill − See eDocs files for more detailed information − closed − end

Map Identification Number 179 **842 FIFTH AVE/BKLYN/AMOCO** **Spill Number: 8901960** **Close Date: 02/12/2003**
842 5TH AVENUE BROOKLYN, NY TT−Id: 520A−0046−798

MAP LOCATION INFORMATION
Site location mapped by: PARCEL MAPPING (1)
Approximate distance from property: 1457 feet to the SE

ADDRESS CHANGE INFORMATION
Revised street: NO CHANGE
Revised zip code: NO CHANGE

Source of Spill:	TANK TRUCK	Spiller:	AMOCO GAS STATION	Spiller Phone:	
Notifier Type:	Fire Department	Notifier Name:		Notifier Phone:	
Caller Name:	LINDA THOMPSON	Caller Agency:	NYCFD− BURIED TANK UNIT	Caller Phone:	(718) 403−1230
DEC Investigator:	JBVOUGHT	Contact for more spill info:		Contact Person Phone:	

Category: Known release which created a fire/explosion hazards (inside or outdoors), drinking water supply contamination, or significant releases to surface waters.
Class: Willing RP − DEC Field Response − Corrective Action Initiated, Taken Over, or Completed by RP or Other Agency

Spill Date	Date Cleanup Ceased	Cause of Spill	Meets Cleanup Standards	Penalty Recommended
05/26/1989		UNKNOWN	NO	NO

Material Spilled	Material Class	Quantity Spilled	Units	Quantity Recovered	Units	Resource(s) Affected
GASOLINE	PETROLEUM	−1.00	POUNDS	0.00	POUNDS	SOIL

Caller Remarks:

ON GOING FOR 2 YEARS, TANKS OVERFILL & RUN ON STREET.

DEC Investigator Remarks:

Prior to Sept, 2004 data translation this spill Lead_DEC Field was VOUGHT 2/12/03. Closed Due To The Nature / Extent Of The Spill Report. 3/14/03 Reassigned From Sullivan To Vought.

Map Identification Number 180 **776 3RD AVENUE** **Spill Number: 9416269** **Close Date: 05/06/1997**
776 3RD AVENUE BROOKLYN, NY TT−Id: 520A−0051−226

MAP LOCATION INFORMATION
Site location mapped by: PARCEL MAPPING (3)
Approximate distance from property: 1458 feet to the NE

ADDRESS CHANGE INFORMATION
Revised street: NO CHANGE
Revised zip code: NO CHANGE

Source of Spill:	UNKNOWN	Spiller:	ANTON JUNICIC ENTERPRISES	Spiller Phone:	
Notifier Type:	Local Agency	Notifier Name:		Notifier Phone:	
Caller Name:	JACOB KRIMGOLD	Caller Agency:	NYSDEC − REG 2	Caller Phone:	(718) 482−4933
DEC Investigator:	MCTIBBE	Contact for more spill info:		Contact Person Phone:	

Category: Known petroleum or hazardous material release with minimal potential for fire/explosion (indoors or outdoors), drinking water contamination, or releases to surface waters.
Class: Willing RP − DEC Field Response − Corrective Action Initiated, Taken Over, or Completed by RP or Other Agency

Spill Date	Date Cleanup Ceased	Cause of Spill	Meets Cleanup Standards	Penalty Recommended
03/03/1995		UNKNOWN	NO	NO

Material Spilled	Material Class	Quantity Spilled	Units	Quantity Recovered	Units	Resource(s) Affected
UNKNOWN PETROLEUM	PETROLEUM	−1.00	POUNDS	0.00	POUNDS	SOIL

Caller Remarks:

GROUND OF FACILITY MAY BE CONTAMINATED WITH UNKNOWN OIL.

DEC Investigator Remarks:

Prior to Sept, 2004 data translation this spill Lead_DEC Field was M TIBBE refer to 9614390.

Map Identification Number 181 **MANHOLE #49287** **Spill Number: 0504791** **Close Date: 09/26/2005**
444 40 STREET BROOKLYN, NY TT−Id: 520A−0044−739

MAP LOCATION INFORMATION
Site location mapped by: PARCEL MAPPING (1)
Approximate distance from property: 1464 feet to the SSE

ADDRESS CHANGE INFORMATION
Revised street: 444 40TH STREET
Revised zip code: NO CHANGE

Source of Spill:	UNKNOWN	Spiller:	ERT DESK‘ − MANHOLE #49287	Spiller Phone:	(212) 580−8383
Notifier Type:	Responsible Party	Notifier Name:	MARK PIROPATO	Notifier Phone:	(212) 580−6763
Caller Name:	MARK PIROPATO	Caller Agency:	CON ED	Caller Phone:	(212) 580−6763
DEC Investigator:	SKARAKHA	Contact for more spill info:	ERT DESK‘	Contact Person Phone:	(212) 580−8383

Category: Known petroleum or hazardous material release with minimal potential for fire/explosion (indoors or outdoors), drinking water contamination, or releases to surface waters.
Class: Willing RP − No DEC Field Response − Corrective Action Initiated or Completed by RP or Other Agency

Spill Date	Date Cleanup Ceased	Cause of Spill	Meets Cleanup Standards	Penalty Recommended
07/20/2005		UNKNOWN	NO	NO

Material Spilled	Material Class	Quantity Spilled	Units	Quantity Recovered	Units	Resource(s) Affected
UNKNOWN PETROLEUM	PETROLEUM	0	GALLONS	0	GALLONS	SOIL

Caller Remarks:

1 QUART ON 100 GALLONS OF WATER: CANT FINISH CLEANUP DUE TO A CAR PARKED ON MANHOLE: NO TO 5 QUESTIONS; CONED # 159877

DEC Investigator Remarks:

e2mis no 159877

J. DELAROSA #19655 MECH A ENV OPS REPORTS FINDING APPROX 1 QT OF UNKNOWN OIL ON APPROX 100 GALS OF WATER IN M49287. NO SEWERS, WATERWAYS, OR PRIVATE PROPERTY AFFECTED. THE SOURCE AND CAUSE OF THE SPILL IS UNKNOWN, HOWEVER THERE IS A BLOWN JOINT IN THE STRUCTURE. THERE WERE NO SUBSTANTIAL CRACKS IN THE STRUCTURE AND THE STANDING WATER HAD NO MOVEMENT. THE EXISTENCE OF ANY SEWER CONNECTIONS, SUMPS, OR DRAINS COULD NOT BE VERIFIED AT THIS TIME. ENV STOP TAG# 46866 WAS PLACED AND ONE LIQUID SAMPLE TAKEN CLEANUP WILL BEGIN USING THE VACTOR AND THEN WAITING FOR LAB RESULTS.

UPDATE 7−20−05 14:15HRS AS PER A. WALKER, J. DELAROSA ENV OPS CONTAMINATED VACTOR TRUCK 60571, REMOVED BOTH SOLID DEBRIS. DOUBLE WASHED STRUCTURE, WILL CHECK DIRT SUMP AT ANOTHER TIME. ALSO ALL LIQUIDS WERE REMOVED. VACTOR WILL REMAIN ON LOCATION UNTIL RESULTS COME BACK.

7/20/05 2100HRS LAB RESULT RETURNED < 1.PPM LSN−05−07437−001

7/21/05 0200HRS Update for F/O 444 40 St. (Inc #159877): MH 49287 made water prior to UG working in the hole. 100 gals. of water were taken out of the structure by Astoria Tanker. Results of the structure came back as < 1 PPM PCB, and as a Water Grab. Because this result came back as a Water result, the directive was made to take another sample of the sludge in the vactor for PCB and a note was made on the sample request to sample as a solid, do not extract oil. Because this incident is pending sample results, MH 49287 and Vactor 60571 will be treated as 50−499 until results of this last sample is received. Vactor 60571 will remain on location until these final sample results are received.

7/21/2005 07:52 HRS. −− RECEIVED PCB RESULTS < 1.0 PPM, LAB SEQ # 05−07472−001, MATRIX: SOLID GRAB, DESCRIPTION: SLUDGE FROM VACTOR 60571.

7/21/2005 10:55 HRS. −− BROOKLYN ENV OPS. O/S A. WALKER REPORTS HE INSPECTED VACTOR 60571 AND FOUND NO FREE FLOWING OIL IN VEHICLE. TRUCK WILL BE DUMPED. −− W.W. #17344 −−

8/02/2005 13:13 HRS. −− D. BANKHEAD OF BROOKLYN ENV OPS REPORTS HE & J. CUADRADO DOUBLE WASHED STRUCTURE, FOUND SUMP SEALED AND

REMOVED ENV STOP TAG 46866. CLEANUP COMPLETE AS OF THIS TIME. BKLYN ENV OPS O/S E. WILLIAMS WAS NOTIFIED. −− W.W. #17344 −−

Closed. 9−26−05. GB.

Map Identification Number 182 **MANHOLE 67422** **Spill Number: 9814378** **Close Date: 08/14/2001**
THIRD AVE AT 27TH STREET BROOKLYN, NY TT−Id: 520A−0051−381

MAP LOCATION INFORMATION
Site location mapped by: PARCEL MAPPING − LARGE SITE
Approximate distance from property: 1468 feet to the NNE

ADDRESS CHANGE INFORMATION
Revised street: 27TH ST
Revised zip code: 11232

Source of Spill:	UNKNOWN	Spiller:	unknown	Spiller Phone:	
Notifier Type:	Local Agency	Notifier Name:	MR DELLACROSS	Notifier Phone:	(212) 580−6763
Caller Name:	STEPHEN CRIBBEN	Caller Agency:	CON EDISON	Caller Phone:	(212) 580−6763
DEC Investigator:	CAENGELH	Contact for more spill info:	STEPHEN CRIBBEN	Contact Person Phone:	(212) 580−6763

Category: Known petroleum or hazardous material release with minimal potential for fire/explosion (indoors or outdoors), drinking water contamination, or releases to surface waters.
Class: Willing RP − No DEC Field Response − Corrective Action Initiated or Completed by RP or Other Agency

Spill Date	Date Cleanup Ceased	Cause of Spill	Meets Cleanup Standards	Penalty Recommended
03/02/1999		UNKNOWN	NO	NO

Material Spilled	Material Class	Quantity Spilled	Units	Quantity Recovered	Units	Resource(s) Affected
UNKNOWN MATERIAL	OTHER	0	GALLONS	0	GALLONS	SOIL

Caller Remarks:

GOWANUS SUBSTATION − SAMPLE TO BE TAKEN

DEC Investigator Remarks:

Prior to Sept, 2004 data translation this spill Lead_DEC Field was ENGELHARDT DEC Inspector Notes:

Foley inspected manhole on 7/31/01 and found it to be clean. Oil sample result returned at 68ppm PCBs. Hole was double washed.
It was determined that there was no leak from any equipment.

Spill #0103165 occurred on 6/21/01 in same manhole. Oil sample result returned 70.4ppm PCBs. Hole was double washed.

Con Ed e2mis Notes:

3/2/99 Central Gas Dept doing inspections found undiaperable sheen of unknown fluid on 200gal water. Water sample taken returned <1ppm PCB. Oil sample returned 68ppm PCB.

3/8/99 Clean Harbors responded to spill event on 3/3/99 and evacuated manhole 67422 of oil/water mixture. Structure was double washed. MCUT inspected manhole and determined that no repairs were necessary and there was no leak.

Map Identification Number 183 **MANHOLE #67422** **Spill Number: 9814371** **Close Date: 03/20/2008**
29TH STREET & 2ND AVENUE BROOKLYN, NY TT−Id: 520A−0051−289
29TH STREET & SECOND AVE

MAP LOCATION INFORMATION
Site location mapped by: PARCEL MAPPING − LARGE SITE
Approximate distance from property: 1468 feet to the NNE

ADDRESS CHANGE INFORMATION
Revised street: 27TH ST
Revised zip code: 11232

Source of Spill:	COMMERCIAL/INDUSTRIAL	Spiller:	CON EDISON	Spiller Phone:	
Notifier Type:	Responsible Party	Notifier Name:	COOK	Notifier Phone:	(212) 580−6763
Caller Name:	MIKE CESARE	Caller Agency:	CON EDISON	Caller Phone:	(212) 580−6763
DEC Investigator:	JHOCONNE	Contact for more spill info:		Contact Person Phone:	

Category: Known petroleum or hazardous material release with minimal potential for fire/explosion (indoors or outdoors), drinking water contamination, or releases to surface waters.
Class: Willing RP − No DEC Field Response − Corrective Action Initiated or Completed by RP or Other Agency

Spill Date	Date Cleanup Ceased	Cause of Spill	Meets Cleanup Standards	Penalty Recommended
03/02/1999		UNKNOWN	NO	NO

Material Spilled	Material Class	Quantity Spilled	Units	Quantity Recovered	Units	Resource(s) Affected
UNKNOWN PETROLEUM	PETROLEUM	3.00	GALLONS	0.00	GALLONS	SOIL

Caller Remarks:

GOWANUS SUBSTATION − CASE #123372

DEC Investigator Remarks:

03/20/08 − See eDocs for Con Ed report detailing cleanup and closure. Prior to Sept, 2004 data translation this spill Lead_DEC Field was O'CONNELL

Map Identification Number 184 **GOWANUS SUBSTATION** **Spill Number: 9812921** **Close Date: 03/31/2006**
27 ST & 3RD AVE BROOKLYN, NY TT−Id: 520A−0051−352

MAP LOCATION INFORMATION
Site location mapped by: PARCEL MAPPING − LARGE SITE
Approximate distance from property: 1468 feet to the NNE

ADDRESS CHANGE INFORMATION
Revised street: 27TH ST
Revised zip code: 11232

Source of Spill: UNKNOWN
Notifier Type: Affected Persons
Caller Name: LISA PRIMEGGIA
DEC Investigator: JHOCONNE

Spiller: unknown
Notifier Name: MR REIDY
Caller Agency: CON EDISON
Contact for more spill info: LISA PRIMEGGIA

Spiller Phone:
Notifier Phone: (212) 580−6763
Caller Phone: (212) 580−6763
Contact Person Phone: (212) 580−6763

Category: Known petroleum or hazardous material release with minimal potential for fire/explosion (indoors or outdoors), drinking water contamination, or releases to surface waters.
Class: Willing RP − No DEC Field Response − Corrective Action Initiated or Completed by RP or Other Agency

Spill Date	Date Cleanup Ceased	Cause of Spill	Meets Cleanup Standards	Penalty Recommended
01/20/1999		UNKNOWN	NO	NO

Material Spilled	Material Class	Quantity Spilled	Units	Quantity Recovered	Units	Resource(s) Affected
UNKNOWN PETROLEUM	PETROLEUM	0	GALLONS	0	GALLONS	SOIL

Caller Remarks:

CON ED #122574 − PART OF ON GOING REMEDIATION PROJECT − FOUND OIL SHEEN IN 10FT DEEP BORE HOLE − SAMPLES TO BE TAKEN WHEN THERE IS ENOUGH PRODUCT TO SAMPLE

DEC Investigator Remarks:

3/31/06

This spill is being closed based on report in eDocs link. (SKA)

Map Identification Number 185 **GOWANUS SUBSTATION** **Spill Number: 9809980** **Close Date: 08/02/2001**
27TH STREET AT THIRD AVE BROOKLYN, NY TT−Id: 520A−0051−382

MAP LOCATION INFORMATION
Site location mapped by: PARCEL MAPPING − LARGE SITE
Approximate distance from property: 1468 feet to the NNE

ADDRESS CHANGE INFORMATION
Revised street: 27TH ST
Revised zip code: 11232

Source of Spill:	COMMERCIAL/INDUSTRIAL	Spiller:	CON EDISON	Spiller Phone:	
Notifier Type:	Responsible Party	Notifier Name:	MR WAINWRIGHT	Notifier Phone:	(212) 580−6764
Caller Name:	LISA PRIMEGGIA	Caller Agency:	CON EDISON	Caller Phone:	(212) 580−6763
DEC Investigator:	CAENGELH	Contact for more spill info:		Contact Person Phone:	

Category: Known petroleum or hazardous material release with minimal potential for fire/explosion (indoors or outdoors), drinking water contamination, or releases to surface waters.
Class: Willing RP − DEC Field Response − Corrective Action Initiated, Taken Over, or Completed by RP or Other Agency

Spill Date	Date Cleanup Ceased	Cause of Spill	Meets Cleanup Standards	Penalty Recommended
11/09/1998		UNKNOWN	NO	NO

Material Spilled	Material Class	Quantity Spilled	Units	Quantity Recovered	Units	Resource(s) Affected
DIELECTRIC FLUID	PETROLEUM	1.00	GALLONS	0.00	GALLONS	SOIL

Caller Remarks:

CON ED #121129 REACTOR R18 LEAKING CLEAN UP TODAY BEING TREATED AS 50−499 PPM PCB.

DEC Investigator Remarks:

Prior to Sept, 2004 data translation this spill Lead_DEC Field was ENGELHARDT DEC Inspector Notes:

Foley inspected equipment on 7/31/01. Appeared that repairs were completed by applying epoxy. No visible leaks.

Con Ed e2mis Notes:

11/9/98 4oz dielectric fluid leaked from reactor R18 onto concrete pad. To be cleaned as 50−499ppm PCB. PCB count is 1ppm ,as per Mary Moran.

1/22/99 During field visit, Mary Moran reported that cleanup was completed on 1/6/99. Sample results indicate PCB count of 2ppm.

7/27/01 As per visual inspection , CT Pod looks repaired and there is no leak.

Map Identification Number 186 **GOWANUS SUBSTATION** **Spill Number: 9805007** **Close Date: 07/22/1998**
27TH STREET & 3RD AVENUE BROOKLYN, NY TT−Id: 520A−0051−357

MAP LOCATION INFORMATION
Site location mapped by: PARCEL MAPPING − LARGE SITE
Approximate distance from property: 1468 feet to the NNE

ADDRESS CHANGE INFORMATION
Revised street: 27TH ST
Revised zip code: 11232

Source of Spill: COMMERCIAL/INDUSTRIAL
Notifier Type: Responsible Party
Caller Name: ERNIE ROWLAND
DEC Investigator: JHOCONNE

Spiller: ERNIE ROWLAND − CON EDISON
Notifier Name: MR. RHEIN
Caller Agency: CON EDISON
Contact for more spill info:

Spiller Phone: (212) 580−6763
Notifier Phone:
Caller Phone: (212) 580−6763
Contact Person Phone:

Category: Known petroleum or hazardous material release with minimal potential for fire/explosion (indoors or outdoors), drinking water contamination, or releases to surface waters.
Class: Willing RP − DEC Field Response − Corrective Action Initiated, Taken Over, or Completed by RP or Other Agency

Spill Date	Date Cleanup Ceased	Cause of Spill	Meets Cleanup Standards	Penalty Recommended
07/22/1998		UNKNOWN	NO	NO

Material Spilled	Material Class	Quantity Spilled	Units	Quantity Recovered	Units	Resource(s) Affected
DIELECTRIC FLUID	PETROLEUM	1.00	GALLONS	1.00	GALLONS	SOIL

Caller Remarks:

spill from cooling plant caller had no further information. clean up was completed at 1040.

DEC Investigator Remarks:

Prior to Sept, 2004 data translation this spill Lead_DEC Field was O'CONNELL 1 quart of dielectric fluid onto bluestone at cooling plant #2. Non−PCB oil. Cleanup complete at 1040 hrs.

Map Identification Number 187 **GOWANUS SUB STATION** **Spill Number: 9606108** **Close Date: 05/03/2005**
27TH STREET/3RD AVE BROOKLYN, NY TT−Id: 520A−0051−373

MAP LOCATION INFORMATION
Site location mapped by: PARCEL MAPPING − LARGE SITE
Approximate distance from property: 1468 feet to the NNE

ADDRESS CHANGE INFORMATION
Revised street: 27TH ST
Revised zip code: 11232

Source of Spill:	COMMERCIAL/INDUSTRIAL	Spiller:	TIM SOILCH − CON EDISON	Spiller Phone:	(212) 580−6764
Notifier Type:	Responsible Party	Notifier Name:	TOM BRYAN	Notifier Phone:	(212) 580−5425
Caller Name:	MR MCHUGH	Caller Agency:	CON ED	Caller Phone:	(212) 580−6763
DEC Investigator:	JHOCONNE	Contact for more spill info:	TOM BRYAN	Contact Person Phone:	

Category: Known petroleum or hazardous material release with minimal potential for fire/explosion (indoors or outdoors), drinking water contamination, or releases to surface waters.
Class: Willing RP − No DEC Field Response − Corrective Action Initiated or Completed by RP or Other Agency

Spill Date	Date Cleanup Ceased	Cause of Spill	Meets Cleanup Standards	Penalty Recommended
08/12/1996		UNKNOWN	NO	NO

Material Spilled	Material Class	Quantity Spilled	Units	Quantity Recovered	Units	Resource(s) Affected
UNKNOWN PETROLEUM	PETROLEUM	0	GALLONS	0	GALLONS	SOIL

Caller Remarks:

THEY WERE DIGGING A EXCAVATION HOLE AND FOUND A SHEEN ON TOP OF WATER.THEY ARE IN THE PROCESS OF CLEANING IT UP.UNKNOWN TYPE OIL IS THE PRODUCT.

DEC Investigator Remarks:

Requested redevelopment and resampling of wells for metals, VOCs, SVOCs. Requested Con Ed delineate extent of soil and groundwater contamination around UST area and piping trench. Con Ed to submit work plan by 4/30/01. (KMF)

Update 4/27/05 The leaking pipe at the bulkhead was plugged as part of Site Remediation Investigation.(SKA)

Update 5/3/05 Reliant Energy plugged the pipe and submitted documentation to DEC dated December 1, 2004.

Map Identification Number 188 **CON ED SUBSTATION** **Spill Number: 1610015** **Close Date: 06/29/2017**
27 STREET AND 3RD AVE BROOKLYN, NY TT−Id: 520A−0328−411

MAP LOCATION INFORMATION
Site location mapped by: PARCEL MAPPING − LARGE SITE
Approximate distance from property: 1468 feet to the NNE

ADDRESS CHANGE INFORMATION
Revised street: 27TH ST
Revised zip code: 11232

Source of Spill:	COMMERCIAL/INDUSTRIAL	Spiller:	GINO − CON ED	Spiller Phone:	
Notifier Type:	Other	Notifier Name:		Notifier Phone:	
Caller Name:		Caller Agency:		Caller Phone:	
DEC Investigator:	RWAUSTIN	Contact for more spill info:	GINO	Contact Person Phone:	(212) 580−8383

Category: Known petroleum or hazardous material release with minimal potential for fire/explosion (indoors or outdoors), drinking water contamination, or releases to surface waters.

Class: Willing RP − No DEC Field Response − Corrective Action Initiated or Completed by RP or Other Agency

Spill Date	Date Cleanup Ceased	Cause of Spill	Meets Cleanup Standards	Penalty Recommended
02/02/2017		UNKNOWN	NO	NO

Material Spilled	Material Class	Quantity Spilled	Units	Quantity Recovered	Units	Resource(s) Affected
UNKNOWN MATERIAL	OTHER	0	UNKNOWN	0	UNKNOWN	

Caller Remarks:

less than 1 gallon spilled to water. unknown further. clean up is pending sample results

DEC Investigator Remarks:

EMIS 255533

2/2/2017 − Feng − Duty Desk. Spoke to Gino Frabasile of EH&S Control Desk. They are doing site work in the substation and found 1 pint of unknown oil in the trench excavation. The oil is on top of 100 gallons of water. They contacted the chemist to take the sample today and cleanup will be performed once the oil is identified. The trench is barricaded.

Received Detail Incident Report.

Assigned spill to Con Ed Unassigned.

6/29/17 − Austin − sheen on water in trench − Con Ed removed and disposed of the soil as non−haz pet contam waste − See document files for further information − Spill closed − end

Map Identification Number 189 **SUB STATION** **Spill Number: 1601750** **Close Date: 03/09/2017**
99 27 TH STREET BROOKLYN, NY TT−Id: 520A−0318−155

MAP LOCATION INFORMATION
Site location mapped by: PARCEL MAPPING − LARGE SITE
Approximate distance from property: 1468 feet to the NNE

ADDRESS CHANGE INFORMATION
Revised street: 27TH ST
Revised zip code: 11232

Source of Spill: COMMERCIAL/INDUSTRIAL
Notifier Type: Other
Caller Name:
DEC Investigator: RWAUSTIN

Spiller: ERT − CON ED
Notifier Name:
Caller Agency:
Contact for more spill info: ERT

Spiller Phone:
Notifier Phone:
Caller Phone:
Contact Person Phone: (212) 580−8383

Category: Known petroleum or hazardous material release with minimal potential for fire/explosion (indoors or outdoors), drinking water contamination, or releases to surface waters.
Class: Willing RP − No DEC Field Response − Corrective Action Initiated or Completed by RP or Other Agency

Spill Date	Date Cleanup Ceased	Cause of Spill	Meets Cleanup Standards	Penalty Recommended
05/20/2016		UNKNOWN	NO	NO

Material Spilled	Material Class	Quantity Spilled	Units	Quantity Recovered	Units	Resource(s) Affected
UNKNOWN MATERIAL	OTHER	0	UNKNOWN	0	UNKNOWN	SOIL

Caller Remarks:

product in soil clean up pending

DEC Investigator Remarks:

5/20/16 TJD As per EMIS report #246249/1: CONST Brooklyn/Qns Substation Construction Inspector Heidi M Wein (21097) reported 2 pints unknown oil in excavation during construction storm hardening project work. Soil discoloration and odor also are present. Pending sample results and cleanup.

3/9/17 − Austin − Soil analysis came back as lube oil − Con Ed contained and cleaned up the contaminated soil, removing and disposing of 40 cu yds soil as non−haz petroleum contam. soil − no source identified − See document files for further information − Spill closed − end

Map Identification Number 190 **CONCRETE** **Spill Number: 1512152** **Close Date: 04/25/2016**
99 27TH STREET BROOKLYN, NY TT−Id: 520A−0318−091

MAP LOCATION INFORMATION
Site location mapped by: PARCEL MAPPING − LARGE SITE
Approximate distance from property: 1468 feet to the NNE

ADDRESS CHANGE INFORMATION
Revised street: 27TH ST
Revised zip code: 11232

Source of Spill: COMMERCIAL/INDUSTRIAL
Notifier Type: Other
Caller Name:
DEC Investigator: RWAUSTIN
Spiller: DORTHY − CON ED
Notifier Name:
Caller Agency:
Contact for more spill info: DORTHY
Spiller Phone:
Notifier Phone:
Caller Phone:
Contact Person Phone: (212) 580−6763

Category: Known petroleum or hazardous material release with minimal potential for fire/explosion (indoors or outdoors), drinking water contamination, or releases to surface waters.
Class: Willing RP − No DEC Field Response − Corrective Action Initiated or Completed by RP or Other Agency

Spill Date	Date Cleanup Ceased	Cause of Spill	Meets Cleanup Standards	Penalty Recommended
03/23/2016		UNKNOWN	NO	NO

Material Spilled	Material Class	Quantity Spilled	Units	Quantity Recovered	Units	Resource(s) Affected
ANTIFREEZE	OTHER	0	UNKNOWN	0	UNKNOWN	

Caller Remarks:

48 oz spilled clean up is started

DEC Investigator Remarks:

4/25/16 − Austin − 3/4 gal of antifreeze found to be leaking from Con Ed’s contractor’s vehicle − Con Ed contained and cleaned up the spill − See document files for further information − Spill closed − end

Map Identification Number 191 **GOWANUS SUBSTATION** **Spill Number: 1307010** **Close Date: 11/21/2013**
27TH ST AND 3RD AVE BROOKLYN, NY TT−Id: 520A−0295−347

MAP LOCATION INFORMATION
Site location mapped by: PARCEL MAPPING − LARGE SITE
Approximate distance from property: 1468 feet to the NNE

ADDRESS CHANGE INFORMATION
Revised street: 27TH ST
Revised zip code: 11232

Source of Spill:	COMMERCIAL/INDUSTRIAL	Spiller:	ERT − CONEDISON	Spiller Phone:	
Notifier Type:	Responsible Party	Notifier Name:		Notifier Phone:	
Caller Name:		Caller Agency:		Caller Phone:	
DEC Investigator:	RWAUSTIN	Contact for more spill info:	ERT	Contact Person Phone:	(212) 580−8383

Category: Known petroleum or hazardous material release with minimal potential for fire/explosion (indoors or outdoors), drinking water contamination, or releases to surface waters.
Class: Willing RP − No DEC Field Response − Corrective Action Initiated or Completed by RP or Other Agency

Spill Date	Date Cleanup Ceased	Cause of Spill	Meets Cleanup Standards	Penalty Recommended
10/04/2013		UNKNOWN	NO	NO

Material Spilled	Material Class	Quantity Spilled	Units	Quantity Recovered	Units	Resource(s) Affected
UNKNOWN PETROLEUM	PETROLEUM	0.01	GALLONS	0.00	GALLONS	

Caller Remarks:

1oz of unknown oil on top of 5gal of water. Contained to a concrete moat. Clean up is pending a contractor.

DEC Investigator Remarks:

11/21/13 − Austin − 1 oz. oil atop 5 gals water in recirculating pump moat at Gowanus sub station − Con Ed contained and cleaned up the spill; no leak found − See eDocs for further information − Spill closed − end

Map Identification Number 192 **PAD MOUNT/GOWANUS SUB STATION** **Spill Number: 1215964** **Close Date: 05/10/2013**
99 AND 27 ST BROOKLYN, NY TT−Id: 520A−0287−003

MAP LOCATION INFORMATION
Site location mapped by: PARCEL MAPPING − LARGE SITE
Approximate distance from property: 1468 feet to the NNE

ADDRESS CHANGE INFORMATION
Revised street: 27TH ST
Revised zip code: 11232

Source of Spill:	COMMERCIAL/INDUSTRIAL	Spiller:	CON ED	Spiller Phone:	
Notifier Type:	Other	Notifier Name:		Notifier Phone:	
Caller Name:		Caller Agency:		Caller Phone:	
DEC Investigator:	RWAUSTIN	Contact for more spill info:	ERT	Contact Person Phone:	(212) 580−8383

Category: Known petroleum or hazardous material release with minimal potential for fire/explosion (indoors or outdoors), drinking water contamination, or releases to surface waters.
Class: Willing RP − No DEC Field Response − Corrective Action Initiated or Completed by RP or Other Agency

Spill Date	Date Cleanup Ceased	Cause of Spill	Meets Cleanup Standards	Penalty Recommended
02/28/2013		UNKNOWN	NO	NO

Material Spilled	Material Class	Quantity Spilled	Units	Quantity Recovered	Units	Resource(s) Affected
TRANSFORMER OIL	PETROLEUM	2.00	GALLONS	0.00	GALLONS	

Caller Remarks:

spill to pad and blue stone/clean up pending

DEC Investigator Remarks:

5/10/2013 − Austin − 2 gal. leak from pad transformer at the Gowanus substation, onto pad and blusestone − Con Ed contained and cleaned up the spill, abated the leak, and transformer will be repaired − See eDocs files for further information − Spill closed − end

Map Identification Number 193 **GOWANS SUBSTATION** **Spill Number: 1215440** **Close Date: 07/18/2013**
99 27TH ST BROOKLYN, NY TT−Id: 520A−0286−233

MAP LOCATION INFORMATION
Site location mapped by: PARCEL MAPPING − LARGE SITE
Approximate distance from property: 1468 feet to the NNE

ADDRESS CHANGE INFORMATION
Revised street: 27TH ST
Revised zip code: 11232

Source of Spill:	COMMERCIAL/INDUSTRIAL	Spiller:	ERT − CON EDISON	Spiller Phone:	
Notifier Type:	Responsible Party	Notifier Name:		Notifier Phone:	
Caller Name:		Caller Agency:		Caller Phone:	
DEC Investigator:	RWAUSTIN	Contact for more spill info:	ERT	Contact Person Phone:	(212) 580−8383

Category: Known petroleum or hazardous material release with minimal potential for fire/explosion (indoors or outdoors), drinking water contamination, or releases to surface waters.
Class: Willing RP − No DEC Field Response − Corrective Action Initiated or Completed by RP or Other Agency

Spill Date	Date Cleanup Ceased	Cause of Spill	Meets Cleanup Standards	Penalty Recommended
02/11/2013		UNKNOWN	NO	NO

Material Spilled	Material Class	Quantity Spilled	Units	Quantity Recovered	Units	Resource(s) Affected
#6 FUEL OIL	PETROLEUM	0	UNKNOWN	0	UNKNOWN	SOIL
TRANSFORMER OIL	PETROLEUM	0	UNKNOWN	0	UNKNOWN	SOIL

Caller Remarks:

Material found in excavation site. Cleanup is pending.

DEC Investigator Remarks:

7/18/13 − Austin − Con Ed encountered 3 yards of oil contaminated soil in their sub−station yard − Con Ed excavated and disposed of the soil − See eDocs files for further information − Spill closed − end

Map Identification Number 194 **GOWANS SUB STATION** **Spill Number: 1200402** **Close Date: 08/23/2012**
99 27TH STREET BROOKLYN, NY TT−Id: 520A−0273−559

MAP LOCATION INFORMATION
Site location mapped by: PARCEL MAPPING − LARGE SITE
Approximate distance from property: 1468 feet to the NNE

ADDRESS CHANGE INFORMATION
Revised street: 27TH ST
Revised zip code: 11232

Source of Spill: COMMERCIAL/INDUSTRIAL
Spiller: UNKNOWN AT THIS TIME
Spiller Phone:
Notifier Type: Local Agency
Notifier Name:
Notifier Phone:
Caller Name:
Caller Agency:
Caller Phone:
DEC Investigator: RWAUSTIN
Contact for more spill info: ERT
Contact Person Phone: (212) 580−8383

Category: Known petroleum or hazardous material release with minimal potential for fire/explosion (indoors or outdoors), drinking water contamination, or releases to surface waters.
Class: Willing RP − No DEC Field Response − Corrective Action Initiated or Completed by RP or Other Agency

Spill Date	Date Cleanup Ceased	Cause of Spill	Meets Cleanup Standards	Penalty Recommended
04/13/2012		UNKNOWN	NO	NO

Material Spilled	Material Class	Quantity Spilled	Units	Quantity Recovered	Units	Resource(s) Affected
DIELECTRIC FLUID	PETROLEUM	220.00	GALLONS	0.00	GALLONS	

Caller Remarks:

1647 THE CALLER STATED THE SPILL IS BEING INVESTIGATED TO DETERMINE WHICH FACILITY IS THE CAUSE OF THE SPILL. THE SPILL IS CONTAINED. NO WATER OR SOIL IMPACTED.

DEC Investigator Remarks:

DEC Piper spoke with con ed ert. This line is owned by US power gen tho runs through con ed property. US power gen notified and contractor en route. The max capacity of the line is 220 gal and is contained in a vault. emis 229385

8/23/12 − Austin − 220 gal. feeder leak into manhole from feeder owned by US Power Gen, on Con Ed's property (Gowanus sub−station) − Con Ed, on behalf of US Power Gen, retained a contractor and contained and cleaned up the spill − US Power Gen reapired the feeder leak − See eDocs for further information − Spill closed − end

Map Identification Number 195 **GOWANAS SUBSTATION** **Spill Number: 1104832** **Close Date: 01/10/2012**
27TH ST AND 3RD AVE BROOKLYN, NY TT−Id: 520A−0267−982

MAP LOCATION INFORMATION
Site location mapped by: PARCEL MAPPING − LARGE SITE
Approximate distance from property: 1468 feet to the NNE

ADDRESS CHANGE INFORMATION
Revised street: 27TH ST
Revised zip code: 11232

Source of Spill:	COMMERCIAL/INDUSTRIAL	Spiller:	unknown	Spiller Phone:	
Notifier Type:	Other	Notifier Name:		Notifier Phone:	
Caller Name:		Caller Agency:		Caller Phone:	
DEC Investigator:	RWAUSTIN	Contact for more spill info:	ERT	Contact Person Phone:	(212) 580−8383

Category: Known petroleum or hazardous material release with minimal potential for fire/explosion (indoors or outdoors), drinking water contamination, or releases to surface waters.
Class: Willing RP − No DEC Field Response − Corrective Action Initiated or Completed by RP or Other Agency

---

Spill Date	Date Cleanup Ceased	Cause of Spill	Meets Cleanup Standards	Penalty Recommended
07/28/2011		UNKNOWN	NO	NO

Material Spilled	Material Class	Quantity Spilled	Units	Quantity Recovered	Units	Resource(s) Affected
UNKNOWN MATERIAL	OTHER	1.00	GALLONS	0.00	GALLONS	SOIL

Caller Remarks:

in open excavation − cleanup pending test results −

DEC Investigator Remarks:

07/29/11−Hiralkumar Patel. 4:20 PM:− spoke with Paul Walsh at ERT. he doesn't have more info other than reported in spill report. asked him to provide following info: − excavation purpose − whether oil dripped from any equipment into the excavation or oil found in ground (which could be part of larger plume underground)

Paul will call back with info.

4:28 PM:− received call from Paul. he mentioned that crew was digging for structure foundation and found soil contamination (not free product as reported). Qualcom removed contaminated soil to clean zone.

1/10/12 − Austin − 1 gal. of unk. oil found in excavation, and soil contaminated soil removed (minor spill occurred from a frac tank hose during cleanup) − Con Ed contained and cleaned up both spills − See eDocs files for further details − Spill closed − end

Map Identification Number 196 **GOWANUS FACILITY** **Spill Number: 1100658** **Close Date: 06/17/2014**
99 27TH ST BROOKLYN, NY TT−Id: 520A−0260−443

MAP LOCATION INFORMATION
Site location mapped by: PARCEL MAPPING − LARGE SITE
Approximate distance from property: 1468 feet to the NNE

ADDRESS CHANGE INFORMATION
Revised street: 27TH ST
Revised zip code: 11232

Source of Spill:	COMMERCIAL/INDUSTRIAL	Spiller:	unknown	Spiller Phone:	
Notifier Type:	Other	Notifier Name:		Notifier Phone:	
Caller Name:		Caller Agency:		Caller Phone:	
DEC Investigator:	RWAUSTIN	Contact for more spill info:	ERT	Contact Person Phone:	(212) 580−8383

Category: Investigation indicates there was no spill.
Class: Willing RP − No DEC Field Response − Corrective Action Initiated or Completed by RP or Other Agency

Spill Date	Date Cleanup Ceased	Cause of Spill	Meets Cleanup Standards	Penalty Recommended
04/19/2011		UNKNOWN	NO	NO

Material Spilled	Material Class	Quantity Spilled	Units	Quantity Recovered	Units	Resource(s) Affected
UNKNOWN MATERIAL	OTHER	1.50	GALLONS	0.00	GALLONS	SOIL

Caller Remarks:

excavation site uncovered − no sewers/waterway − EIMS 225482 − cleanup pending lab results

DEC Investigator Remarks:

6/17/14 − Austin − Discolored oil found in soil at Con Ed facility by fenceline, while they were placing a foundation − Con Ed contained and cleaned up the soil − No further info provided as to whether or not this was confirmed as oil impacted soil − See D2 files for further information − Spill closed − end

Map Identification Number 197 **GOWANUS SUBSTATION** **Spill Number: 0707034** **Close Date: 02/20/2008**
27TH ST/ 3RD AVE BROOKLYN, NY TT−Id: 520A−0051−401

MAP LOCATION INFORMATION
Site location mapped by: PARCEL MAPPING − LARGE SITE
Approximate distance from property: 1468 feet to the NNE

ADDRESS CHANGE INFORMATION
Revised street: 27TH ST
Revised zip code: 11232

Source of Spill: UNKNOWN Spiller: UNDER INVESTIGATION; Spiller Phone: ( ) −
Notifier Type: Other Notifier Name: Notifier Phone:
Caller Name: Caller Agency: Caller Phone:
DEC Investigator: JHOCONNE Contact for more spill info: ERTSDESK Contact Person Phone: (212) 580−8383

Category: Known petroleum or hazardous material release with minimal potential for fire/explosion (indoors or outdoors), drinking water contamination, or releases to surface waters.
Class: Willing RP − No DEC Field Response − Corrective Action Initiated or Completed by RP or Other Agency

Spill Date	Date Cleanup Ceased	Cause of Spill	Meets Cleanup Standards	Penalty Recommended
09/25/2007		UNKNOWN	NO	NO

Material Spilled	Material Class	Quantity Spilled	Units	Quantity Recovered	Units	Resource(s) Affected
UNKNOWN PETROLEUM	PETROLEUM	3.00	GALLONS	0.00	GALLONS	SOIL

Caller Remarks:

WHILE DIGGING A TRENCH OIL AND SOIL MIXTURE UNCOVERED; CONTAINE, CLEAN UP PENDING TEST RESULTS; REF #208226

DEC Investigator Remarks:

02/20/08 − See eDocs for Con Ed report detailing cleanup and closure. 9/26/07: e−mail to Con Ed (Pete Sudol): Have you collected any samples to ID the material? What was the location of the trench (i.e., relative to what equipment, etc.)? (JHO)

10/2/07: Sudol called to give update/clarification. Crew was excavating to install a siamese connection and encountered stained soil with odor (no free product). They dug down about 4 to 5 feet to clean soil, but no post−excavation samples were collected.

Sudol said excavation was still open − told him to collect post−exc samples. He will submit results with revised emis report. (JHO)

10/15/07: Spill submitted for closure by Con Edison with no sample results. Request rejected, with following comment: Final entry in Corrective Action section states 'As per request by J O'Connell of NYSDEC, post excavation samples for TPH will be taken of soil in open excavation where any discoloration of soil is present.' Were any samples collected? Results? (JHO)

Map Identification Number 198 **6 0Z IN MOAT AT COOLING PLT # 2.** **Spill Number: 0606651** **Close Date: 12/21/2006**
GOWANUS SUBSTATION BROOKLYN, NY TT−Id: 520A−0051−394
27 STREET & 3 AVENUE

MAP LOCATION INFORMATION
Site location mapped by: PARCEL MAPPING − LARGE SITE
Approximate distance from property: 1468 feet to the NNE

ADDRESS CHANGE INFORMATION
Revised street: 27TH ST
Revised zip code: 11232

Source of Spill:	UNKNOWN	Spiller:	CON EDISON	Spiller Phone:	
Notifier Type:	Responsible Party	Notifier Name:		Notifier Phone:	
Caller Name:		Caller Agency:		Caller Phone:	
DEC Investigator:	GDBREEN	Contact for more spill info:	ERT DESK' MIKE DAUGHTERY	Contact Person Phone:	(212) 580−8383

Category: Known petroleum or hazardous material release with minimal potential for fire/explosion (indoors or outdoors), drinking water contamination, or releases to surface waters.
Class: Willing RP − No DEC Field Response − Corrective Action Initiated or Completed by RP or Other Agency

Spill Date	Date Cleanup Ceased	Cause of Spill	Meets Cleanup Standards	Penalty Recommended
09/09/2006		UNKNOWN	NO	NO

Material Spilled	Material Class	Quantity Spilled	Units	Quantity Recovered	Units	Resource(s) Affected
UNKNOWN PETROLEUM	PETROLEUM	0	GALLONS	0	GALLONS	SOIL

Caller Remarks:

CLEAN UP PENDING CHEMICAL ANALYSIS. CON ED REF 202375

DEC Investigator Remarks:

12/21/06 − See e−docs for Con Ed report detailing cleanup and closure. 202375. see eDocs

Map Identification Number 199 **GOWANUS SUB STATION** **Spill Number: 0209731** **Close Date: 03/23/2006**
27TH STREET & 3RD AVENUE BROOKLYN, NY TT−Id: 520A−0051−310

MAP LOCATION INFORMATION
Site location mapped by: PARCEL MAPPING − LARGE SITE
Approximate distance from property: 1468 feet to the NNE

ADDRESS CHANGE INFORMATION
Revised street: 27TH ST
Revised zip code: 11232

Source of Spill:	UNKNOWN	Spiller:	UNKNOWN	Spiller Phone:	
Notifier Type:	Affected Persons	Notifier Name:		Notifier Phone:	
Caller Name:	ANDREW MORRIS	Caller Agency:	CON EDISON	Caller Phone:	(212) 580−6763
DEC Investigator:	JHOCONNE	Contact for more spill info:	CALLER	Contact Person Phone:	

Category: Known petroleum or hazardous material release with minimal potential for fire/explosion (indoors or outdoors), drinking water contamination, or releases to surface waters.
Class: Willing RP − No DEC Field Response − Corrective Action Initiated or Completed by RP or Other Agency

Spill Date	Date Cleanup Ceased	Cause of Spill	Meets Cleanup Standards	Penalty Recommended
12/23/2002		UNKNOWN	NO	NO

Material Spilled	Material Class	Quantity Spilled	Units	Quantity Recovered	Units	Resource(s) Affected
DIELECTRIC FLUID	PETROLEUM	1.00	GALLONS	0.00	GALLONS	SOIL

Caller Remarks:

WATER & OIL ORIGINALLY CONTAINED IN MOTE. NOW SPILLING OVER. OIL IS 1 PINT WATER IS 120 GALLONS.

DEC Investigator Remarks:

Prior to Sept, 2004 data translation this spill Lead_DEC Field was O'CONNELL

Consolidated under DEC # 0111289. (JHO, 3/23/06)

~~~~~~~~~~~~~~~~~~~~~~~~~~ E2MIS NO. 146−459:

12/23/02 − 0935hrs found 1 pt non pcb oil on 120 gallons water in moat and bluestone under circulating plant # 4 in Station. Unsure if there is a cement bottom to bluestone. Clean Harbors will be contacted after shift manager of station is notified to perform cleanup.
~~~~~~~~~~~~~~~~~~~~~~~~~~

Map Identification Number 200 **GOWANUS SUBSTATION** **Spill Number: 0204808** **Close Date: 10/28/2002**
27TH STREET/3RD AVE BROOKLYN, NY TT−Id: 520A−0051−324

MAP LOCATION INFORMATION
Site location mapped by: PARCEL MAPPING − LARGE SITE
Approximate distance from property: 1468 feet to the NNE

ADDRESS CHANGE INFORMATION
Revised street: 27TH ST
Revised zip code: 11232

Source of Spill:	UNKNOWN	Spiller:	UNKNOWN	Spiller Phone:	
Notifier Type:	Affected Persons	Notifier Name:	MR WILLIAMS	Notifier Phone:	
Caller Name:	BILL MURPHY	Caller Agency:	CON EDISON	Caller Phone:	(212) 580−6763
DEC Investigator:	JHOCONNE	Contact for more spill info:	BILL MURPHY	Contact Person Phone:	(212) 580−6763

Category: Known petroleum or hazardous material release with minimal potential for fire/explosion (indoors or outdoors), drinking water contamination, or releases to surface waters.
Class: Willing RP − No DEC Field Response − Corrective Action Initiated or Completed by RP or Other Agency

Spill Date	Date Cleanup Ceased	Cause of Spill	Meets Cleanup Standards	Penalty Recommended
08/06/2002		OTHER	NO	NO

Material Spilled	Material Class	Quantity Spilled	Units	Quantity Recovered	Units	Resource(s) Affected
UNKNOWN PETROLEUM	PETROLEUM	1.00	GALLONS	0.00	GALLONS	SOIL

Caller Remarks:

ABOVE MATERIAL DISCOVERED AT ABOVE LOCATION. SAMPLE TAKEN AND CLEAN UP IS PENDING RESULTS. MATERIAL IS ON TOP OF 15000 GALLONS ON WATER. MANHOLE #67422/ CON ED # 144418. MANHOLE CONTAINS 345 KV FEEDER #25.

DEC Investigator Remarks:

Prior to Sept, 2004 data translation this spill Lead_DEC Field was O'CONNELL e2mis no. 144−418:

Entered by Alice F. Williams, Employee # 75829, of Transmission Operations Department − August 6, 2002 @ 13:12 Hrs.: Robert Rios, Employee # 92745, Mechanic A working for Transmission Operations Department, reported that while on routine manhole inspections he discovered approximately 1 pint of oil on top of approximately 1500 gallons of water in Manhole 67422, Feeder 25. The spill is contained in the manhole. There are no injuries or outside impact, no active fire or smoke, and no sewers, waterways or private property are affected. Samples of the oil/water mixture were collected for testing. Tag # 3444 was installed.

SMALL OIL SPILL CLEANUP CHECKLIST LSN No. 02−07372−001 PCB 23PPM Removed/recovered liquid/solids. Washed stained areas. Name of contractor CLEAN HARBORS. Cleanup completed on 8/7/021 at 1500 hrs.

Map Identification Number 201 **GOWANUS SUBSTATION** **Spill Number: 0200344** **Close Date: 05/20/2005**
27TH STREET & 3RD AVENUE BROOKLYN, NY TT−Id: 520A−0051−320

MAP LOCATION INFORMATION
Site location mapped by: PARCEL MAPPING − LARGE SITE
Approximate distance from property: 1468 feet to the NNE

ADDRESS CHANGE INFORMATION
Revised street: 27TH ST
Revised zip code: 11232

Source of Spill:	UNKNOWN	Spiller:	CALLER − CON ED	Spiller Phone:	
Notifier Type:	Responsible Party	Notifier Name:	MS KOHLER	Notifier Phone:	
Caller Name:	ANTHONY NATALE	Caller Agency:	CON EDISON	Caller Phone:	(212) 580−6763
DEC Investigator:	JHOCONNE	Contact for more spill info:	ANTHONY NATALE	Contact Person Phone:	(212) 580−6763

Category: Known petroleum or hazardous material release with minimal potential for fire/explosion (indoors or outdoors), drinking water contamination, or releases to surface waters.
Class: Willing RP − No DEC Field Response − Corrective Action Initiated or Completed by RP or Other Agency

Spill Date	Date Cleanup Ceased	Cause of Spill	Meets Cleanup Standards	Penalty Recommended
04/10/2002		UNKNOWN	NO	NO

Material Spilled	Material Class	Quantity Spilled	Units	Quantity Recovered	Units	Resource(s) Affected
DIELECTRIC FLUID	PETROLEUM	1.00	GALLONS	0.00	GALLONS	SOIL

Caller Remarks:

spill is at the substation − near a reactor − spill to bluestone only − not sure of exact source − − no sewers, water, smoke or fire con ed #142201

DEC Investigator Remarks:

Prior to Sept, 2004 data translation this spill Lead_DEC Field was FOLEY Con Ed e2mis #142201:

10−APR−2002 @ 14:50 Hrs.

Mary Moran, Area Planner, reports during Substation inspection historic contamination was found on bluestone around Reactor 6. By visual inspection the surface layer of the bluestone appears to be less than 10% stained/discolored. There is no active fire/smoke at this time. Release to sewer/waterway is not verified at this time. The substance is unknown, however it is likely to be identified as dielectric fluid. The quantity released is unknown, however for reporting purposes the volume has been entered as 1 gallon. The source of contamination is unknown. The cause of contamination is unknown. No private property has been affected. A station remediation plan will be prepared to determine the priority order for addressing this and other historic incidents as per SSO's letter to NYSDEC dated February 20, 2002. Housekeeping and maintenance activities, as required, will be documented.

C. Koehler 84220

UPDATE 12/27/04 1330 Hours As part of the historic housekeeping program, the bluestone around R6 was remediated. A new moat has been installed around the unit as part of the SPCC program for 2004. Since there are no active leaks on this bank, this incident will be submitted for closure to NYSDEC. P Sudol #80493

Map Identification Number 202 **MANHOLE 67422** **Spill Number: 0107753** **Close Date: 11/05/2001**
GOWANUS SWITCHING STATION BROOKLYN, NY TT−Id: 520A−0051−312

MAP LOCATION INFORMATION
Site location mapped by: PARCEL MAPPING − LARGE SITE
Approximate distance from property: 1468 feet to the NNE

ADDRESS CHANGE INFORMATION
Revised street: 27TH ST
Revised zip code: 11232

Source of Spill:	UNKNOWN	Spiller:	UNKNOWN	Spiller Phone:	
Notifier Type:	Affected Persons	Notifier Name:	MCQUEEN	Notifier Phone:	
Caller Name:	MARK SCHLAGEL	Caller Agency:	CON ED	Caller Phone:	(212) 580−6765
DEC Investigator:	KMFOLEY	Contact for more spill info:	MARK SCHLAGEL	Contact Person Phone:	(212) 580−6765

Category: Known petroleum or hazardous material release with minimal potential for fire/explosion (indoors or outdoors), drinking water contamination, or releases to surface waters.
Class: Willing RP − No DEC Field Response − Corrective Action Initiated or Completed by RP or Other Agency

Spill Date	Date Cleanup Ceased	Cause of Spill	Meets Cleanup Standards	Penalty Recommended
10/30/2001		UNKNOWN	NO	NO

Material Spilled	Material Class	Quantity Spilled	Units	Quantity Recovered	Units	Resource(s) Affected
UNKNOWN PETROLEUM	PETROLEUM	5.00	GALLONS	0.00	GALLONS	SOIL

Caller Remarks:

5 gals of product on 1500 gals water − sample taken clean up pending availability of tanker − con ed 140024 − no fire or smoke no sewers or waterways

DEC Investigator Remarks:

Prior to Sept, 2004 data translation this spill Lead_DEC Field was FOLEY Con Ed e2mis Notes:

10/30/01 5gal dielectric fluid and 1500gal water in manhole. Found while searching for leak on feeder 25. Chem Lab will be

notified to take samples. The source of the leak is unknown at this time. Further inspection will be completed after manhole is pumped. Tag no. 048−0198 was hung.

Event Involved Material History and Event Detail Description was changed from dielectric fluid to unknown oil. They are looking for a leak but are not sure of the source at this time.

Astoria tanker removed 1500gal liquids from structure. Clean Harbors cleaned structure by double washing. Liquids and solids were removed. PCB count 15ppm.

Leak update: USi leak detection system showed 7.5gph on 10/30/01. USi contacted to review data and confirm. Flow meter and tank level readings being taken. USi called S&TE and confirmed that there was no leak. There was a modeling error due to the fact that fdr 26 was out of service on the weekend. The leak search was called off.

Map Identification Number 203 **GOWANUS SUBSTATION** **Spill Number: 0105928** **Close Date: 05/06/2002**
27TH STREET AT THIRD AVE BROOKLYN, NY TT−Id: 520A−0051−346

MAP LOCATION INFORMATION
Site location mapped by: PARCEL MAPPING − LARGE SITE
Approximate distance from property: 1468 feet to the NNE

ADDRESS CHANGE INFORMATION
Revised street: 27TH ST
Revised zip code: 11232

Source of Spill:	UNKNOWN	Spiller:	UNKNOWN	Spiller Phone:	
Notifier Type:	Local Agency	Notifier Name:	MRS ZAMBRIO	Notifier Phone:	
Caller Name:	STEVE ROMERO	Caller Agency:	CON EDISON	Caller Phone:	(212) 580−6763
DEC Investigator:	JHOCONNE	Contact for more spill info:	STEVE ROMERO	Contact Person Phone:	(212) 580−6763

Category: Known petroleum or hazardous material release with minimal potential for fire/explosion (indoors or outdoors), drinking water contamination, or releases to surface waters.
Class: Willing RP − No DEC Field Response − Corrective Action Initiated or Completed by RP or Other Agency

Spill Date	Date Cleanup Ceased	Cause of Spill	Meets Cleanup Standards	Penalty Recommended
09/04/2001		UNKNOWN	NO	NO

Material Spilled	Material Class	Quantity Spilled	Units	Quantity Recovered	Units	Resource(s) Affected
UNKNOWN PETROLEUM	PETROLEUM	1.00	GALLONS	0.00	GALLONS	SOIL

Caller Remarks:

4 OUNCES ON 150 GALOONS WATER − ALL WATER IN MOAT ON SOIL AND BLUESTONE

DEC Investigator Remarks:

Prior to Sept, 2004 data translation this spill Lead_DEC Field was O'CONNELL reference spill #0111289

E2MIS NO. 139−268: M. ROSA # 58652 SSO GOWANUS S.S. 27 ST & 3 AVE REPORTS WHILE MAKING INSPECTION OF C.P. (COOLING PLANT # 4 ON HI−FDR. 42) HE FOUND APPROX 4 OZ UNKNOWN OIL (IT IS POSSIBLE OIL COULD HAVE COME FROM THE COOLING PLANT SYSTEM) ON 150 GALLONS WATER. OIL AND WATER IS CONTAINED TO MOAT ON SOIL & BLUE STONE IN STATION. THERE WAS NO SIGNS OF FIRE OR SMOKE. NO PRIVATE PROPERTY AFFECTED. LIQUID IS CONTAINED, NO SEWERS OR WATERWAYS AFFECTED. SINCE THEY DID NOT SEE WERE OIL CAME FROM AT THIS TIME , THEY CALL FOR CHEM LAB TO COME TO LOCATION AND TAKE A LIQUID SAMPLE AND REQUEST A EMERG PRIORITY FOR PCB SAMPLE RESULTS. CHEM LAB WILL GIVE US A CHAIN OF CUSTODY NUMBER. CLEANUP PENDING SAMPLE RESULTS. HE PLACED E.S.TAG # 048−0199.

UPDATE − 05−SEP−2001 09:52 HRS. LSN# 01−08790 , SAMPLE TYPE: OIL, AROCLOR: 1260, RESULT: < 1. PPM.

10/22/01 17:52 As per the clean up supervisor P. Vieira # 16791, clean harbors came in on 09/04/01 from 07:10 to 23:00 and removed/recovered any liquid/solids, also removed all traces of visible oils. The solid/liquid waste was vacuumed out, cleaned and any additional liquid was removed again. The waste genereated was solid and approximately 150 gallons. The operator noticed approximately 4 oz of oil in 150 gallons of water which was contained in the moat.

04/23/02 Under maximo work order 0000126713 the source of the, the water leak, was repaired by replacing the float device. This also covers incident # 139228 which was called in on aug 31,2002 and pertains to the same incident. The incident may be closed.

17−JUN−2002. Mary Moran, Area Planner, reports during inspection, historic contamination was found at C4. The flooring consists of a welded metal plate over a sub floor−however. Soiled bluestone was recently removed, however marriage roll is in place on bluestone and 2 small pools are in place underneath pumps. This plant is not known to have a concrete moat. The substance is unknown, however it is likely to be identified as dielectric fluid. The source of contamination is unknown. The cause of contamination is unknown. A station remediation plan will be prepared to determine the priority order for addressing this and other historic incidents as per SSO's letter to NYSDEC region II dated February 20, 2002. Housekeeping and maintenance activities, as required, will be documented.

8/26/02 The June 17, 2002 update above will be transferred to e2mis incident # 141551 − due to the fact that the DEC officially closed this incident on May 6, 2002 and therefore the update should never have been entered. The stop date and resolved date have been entered and the status has been changed to CLOSE. No additional updates will be entered in this incident.

Map Identification Number 204 **GOWANUS SUBSTATION** **Spill Number: 0105849** **Close Date: 05/06/2002**
27TH STREET & 3RD AVENUE BROOKLYN, NY TT−Id: 520A−0051−331

MAP LOCATION INFORMATION
Site location mapped by: PARCEL MAPPING − LARGE SITE
Approximate distance from property: 1468 feet to the NNE

ADDRESS CHANGE INFORMATION
Revised street: 27TH ST
Revised zip code: 11232

Source of Spill:	UNKNOWN	Spiller:	UNKNOWN − Unknown	Spiller Phone:	
Notifier Type:	Local Agency	Notifier Name:	MR REIDY	Notifier Phone:	(212) 580−6765
Caller Name:	STEVE ROMERO	Caller Agency:	CON EDISON	Caller Phone:	(212) 580−6763
DEC Investigator:	JHOCONNE	Contact for more spill info:	STEVE ROMERO	Contact Person Phone:	(212) 580−6763

Category: Known petroleum or hazardous material release with minimal potential for fire/explosion (indoors or outdoors), drinking water contamination, or releases to surface waters.
Class: Willing RP − No DEC Field Response − Corrective Action Initiated or Completed by RP or Other Agency

Spill Date	Date Cleanup Ceased	Cause of Spill	Meets Cleanup Standards	Penalty Recommended
08/31/2001		UNKNOWN	NO	NO

Material Spilled	Material Class	Quantity Spilled	Units	Quantity Recovered	Units	Resource(s) Affected
UNKNOWN PETROLEUM	PETROLEUM	0	GALLONS	0	GALLONS	SOIL

Caller Remarks:

1 OZ UNK OIL ON 200 GALS OF WATER − SAMPLE WILL BE TAKEN − CLEAN UP PENDING LAB RESULTS CON ED #139228 NO − SEWERS/WATERWAYS/SMOKE/FIRE/PRIVATE PROPERTY

DEC Investigator Remarks:

Prior to Sept, 2004 data translation this spill Lead_DEC Field was O'CONNELL reference spill #0111289

Map Identification Number 205 **GOWANUS SUB STATION** **Spill Number: 0104605** **Close Date: 05/06/2002**
27TH STREET & 3RD AVENUE BROOKLYN, NY TT−Id: 520A−0051−345

MAP LOCATION INFORMATION
Site location mapped by: PARCEL MAPPING − LARGE SITE
Approximate distance from property: 1468 feet to the NNE

ADDRESS CHANGE INFORMATION
Revised street: 27TH ST
Revised zip code: 11232

Source of Spill:	COMMERCIAL/INDUSTRIAL	Spiller:	CALLER − CON ED	Spiller Phone:	
Notifier Type:	Responsible Party	Notifier Name:	MR DONATONE	Notifier Phone:	
Caller Name:	JIMMY FOX	Caller Agency:	CON EDISON	Caller Phone:	(212) 580−6763
DEC Investigator:	KMFOLEY	Contact for more spill info:		Contact Person Phone:	

Category: Known petroleum or hazardous material release with minimal potential for fire/explosion (indoors or outdoors), drinking water contamination, or releases to surface waters.
Class: Willing RP − No DEC Field Response − Corrective Action Initiated or Completed by RP or Other Agency

Spill Date	Date Cleanup Ceased	Cause of Spill	Meets Cleanup Standards	Penalty Recommended
07/30/2001		UNKNOWN	NO	NO

Material Spilled	Material Class	Quantity Spilled	Units	Quantity Recovered	Units	Resource(s) Affected
DIELECTRIC FLUID	PETROLEUM	1.00	GALLONS	0.00	GALLONS	SOIL

Caller Remarks:

3/4 of a gallon spill of non pcb oil to bluestone − con ed #138584 clean up in progress

DEC Investigator Remarks:

Prior to Sept, 2004 data translation this spill Lead_DEC Field was FOLEY

~~~~~~~~~~~~~~~~~ e2mis no. 138564:

7/30/01=1430HRS SSO GIRACE #37876.REPORTS FOUND APPROX 3/4 GALLON OF NONE PCB OIL ON AN AREA 1−FOOT SQUARE.OF BLUE STONE THAT SPILLED FROM CIRCULATING PLANT #3 FROM FDR 41. NO SAMPLE OR TAG PLACED. MAINT.CREW IN PROGRESS OF CLEANUP AND WILL REPLACE BLUE STONE.

7/30/01−−1630HRS MR GIRACE REPORTS CLEANUP COMPLETED BLUESTONE REPLACED AND PLACED IN DRUM.

8/9/2001− 1255 hrs. There are no repairs required as the spill was the result of an error. The containment bucket was tipped over. Incident can be closed.

UPDATE 1/27/04 Incident was a returned close out request from the NYSDEC. As stated prior, the spill containment bucket had spilled over. The containment bucket is kept underneath one of the pumps as a precautionary measure. The leak originates from a mechanical seal on the pump that is designed to leak, so this type of preventive measure is commonly placed in case there is a drip from out of the containment tray that is built on to the pump.

Map Identification Number 206 **MANHOLE67422−GOWANUS SS** **Spill Number: 0104432** **Close Date: 08/01/2001**
3RD AVE−27TH BROOKLYN, NY TT−Id: 520A−0051−329

MAP LOCATION INFORMATION
Site location mapped by: PARCEL MAPPING − LARGE SITE
Approximate distance from property: 1468 feet to the NNE

ADDRESS CHANGE INFORMATION
Revised street: 27TH ST
Revised zip code: 11232
~~~~~~~~~~~~~~~~~

Source of Spill:	COMMERCIAL/INDUSTRIAL	Spiller:		Spiller Phone:	
Notifier Type:	Responsible Party	Notifier Name:		Notifier Phone:	
Caller Name:	RICHARD ROACH	Caller Agency:	CON EDISON	Caller Phone:	(212) 580−6763
DEC Investigator:	KMFOLEY	Contact for more spill info:	RICHARD ROACH	Contact Person Phone:	(212) 580−6764

Category: Known petroleum or hazardous material release with minimal potential for fire/explosion (indoors or outdoors), drinking water contamination, or releases to surface waters.
Class: Willing RP − No DEC Field Response − Corrective Action Initiated or Completed by RP or Other Agency

Spill Date	Date Cleanup Ceased	Cause of Spill	Meets Cleanup Standards	Penalty Recommended
07/25/2001		UNKNOWN	NO	NO

Material Spilled	Material Class	Quantity Spilled	Units	Quantity Recovered	Units	Resource(s) Affected
UNKNOWN PETROLEUM	PETROLEUM	1.00	GALLONS	0.00	GALLONS	SOIL

Caller Remarks:

1 pt of unk oil found on 200 gal of water in the manhole at the Gowanus substation − con ed spill 138487

DEC Investigator Remarks:

Prior to Sept, 2004 data translation this spill Lead_DEC Field was FOLEY Con Ed e2mis Notes:

7/25/01 Substation Operations G. Hoffman found one pint unknown oil on 200gal water in MH−67422. Oil was discovered while doing inspection. Environmental stop tag #0480180 was placed. No sewer connection or sump was found. Sample will be taken by chemist.

7/27/01 Lab results returned 33ppm PCBs. AllState PowerVac power washed manhole on 7/26/01 and removed all liquids.

DEC Inspector Notes:

Foley inspected manhole on 7/31/01 and appeared clean. No sheen on water. (KMF 8/1/01)

Map Identification Number 207 **GOWANUS SUBSTATION** **Spill Number: 0103165** **Close Date: 07/20/2001**
27TH STREET/3RD AVE BROOKLYN, NY TT−Id: 520A−0051−335

MAP LOCATION INFORMATION
Site location mapped by: PARCEL MAPPING − LARGE SITE
Approximate distance from property: 1468 feet to the NNE

ADDRESS CHANGE INFORMATION
Revised street: 27TH ST
Revised zip code: 11232

Source of Spill:	UNKNOWN	Spiller:		Spiller Phone:	
Notifier Type:	Affected Persons	Notifier Name:	MCQUEEN	Notifier Phone:	
Caller Name:	STEVE ROMERO	Caller Agency:	CON EDISON	Caller Phone:	(212) 580−6763
DEC Investigator:	JHOCONNE	Contact for more spill info:		Contact Person Phone:	

Category: Known petroleum or hazardous material release with minimal potential for fire/explosion (indoors or outdoors), drinking water contamination, or releases to surface waters.
Class: Willing RP − No DEC Field Response − Corrective Action Initiated or Completed by RP or Other Agency

Spill Date	Date Cleanup Ceased	Cause of Spill	Meets Cleanup Standards	Penalty Recommended
06/21/2001		UNKNOWN	NO	NO

Material Spilled	Material Class	Quantity Spilled	Units	Quantity Recovered	Units	Resource(s) Affected
PCB OIL	PETROLEUM	1.00	GALLONS	0.00	GALLONS	SOIL

Caller Remarks:

1gal of unk pcb oil on 2500gal of water − contained − case #137804 70.4ppm of pcb − clean harbors starting at 0800 for cleanup

DEC Investigator Remarks:

Prior to Sept, 2004 data translation this spill Lead_DEC Field was O'CONNELL CON ED E2MIS REPORT 6−21−01

transmission Ops. reported approx. 1 gallon of unknown oil and approx. 2500gals.of water in MH−67422. Source of spill unknown. No smoke/fire, no private property affected, no outside impact and no waterway or sewer affected. Chem Lab notified to take samples.

LSN 01−06768 70.4ppm PCB

Con Ed over 50ppm tanker and Clean Harbor ordered for 8:00 6−22−01 for cleanup. Con Ed tanker responded to location and pumped out all liquids. Clean Harbors removed 6 cubic yards of material under manifest. Cleanup complete at 15:45

Map Identification Number 208 **GOWANUS SUB STATION** **Spill Number: 0013030** **Close Date: 08/14/2001**
3RD AVE/27TH STREET BROOKLYN, NY TT−Id: 520A−0051−340

MAP LOCATION INFORMATION
Site location mapped by: PARCEL MAPPING − LARGE SITE
Approximate distance from property: 1468 feet to the NNE

ADDRESS CHANGE INFORMATION
Revised street: 27TH ST
Revised zip code: 11232

Source of Spill:	COMMERCIAL/INDUSTRIAL	Spiller:	CALLER − CON ED	Spiller Phone:	(212) 580−6763
Notifier Type:	Responsible Party	Notifier Name:	RICHARD ROACH	Notifier Phone:	(212) 580−6763
Caller Name:	RICHARD ROACH	Caller Agency:	CON EDISON	Caller Phone:	(212) 580−6763
DEC Investigator:	KMFOLEY	Contact for more spill info:		Contact Person Phone:	

Category: Known petroleum or hazardous material release with minimal potential for fire/explosion (indoors or outdoors), drinking water contamination, or releases to surface waters.
Class: Willing RP − No DEC Field Response − Corrective Action Initiated or Completed by RP or Other Agency

Spill Date	Date Cleanup Ceased	Cause of Spill	Meets Cleanup Standards	Penalty Recommended
03/12/2001		UNKNOWN	NO	NO

Material Spilled	Material Class	Quantity Spilled	Units	Quantity Recovered	Units	Resource(s) Affected
DIELECTRIC FLUID	PETROLEUM	1.00	GALLONS	0.00	GALLONS	SOIL

Caller Remarks:

con ed # 135888

oil in a moat

clean is underway at this time

DEC Investigator Remarks:

Prior to Sept, 2004 data translation this spill Lead_DEC Field was FOLEY Cross reference #0012528.

Map Identification Number 209 **GOWANUS SUB STATION** **Spill Number: 0000041** **Close Date: 08/02/2001**
27TH STREET & 3RD AVENUE BROOKLYN, NY TT−Id: 520A−0051−343

MAP LOCATION INFORMATION
Site location mapped by: PARCEL MAPPING − LARGE SITE
Approximate distance from property: 1468 feet to the NNE

ADDRESS CHANGE INFORMATION
Revised street: 27TH ST
Revised zip code: 11232

Source of Spill:	COMMERCIAL/INDUSTRIAL	Spiller:	CALLER − CON ED	Spiller Phone:	(212) 580−6763
Notifier Type:	Responsible Party	Notifier Name:	MR REDDY	Notifier Phone:	
Caller Name:	STEVE ROMERO	Caller Agency:	CON EDISON	Caller Phone:	(212) 580−6763
DEC Investigator:	JHOCONNE	Contact for more spill info:	STEVE ROMERO	Contact Person Phone:	(212) 580−6763

Category: Known petroleum or hazardous material release with minimal potential for fire/explosion (indoors or outdoors), drinking water contamination, or releases to surface waters.

Class: Willing RP − No DEC Field Response − Corrective Action Initiated or Completed by RP or Other Agency

Spill Date	Date Cleanup Ceased	Cause of Spill	Meets Cleanup Standards	Penalty Recommended
04/03/2000		UNKNOWN	NO	NO

Material Spilled	Material Class	Quantity Spilled	Units	Quantity Recovered	Units	Resource(s) Affected
DIELECTRIC FLUID	PETROLEUM	2.00	GALLONS	0.00	GALLONS	SOIL

Caller Remarks:

feeder 42423 − spill onto blue stone pads are down clean up waiting for crew to arrive ref#130695

DEC Investigator Remarks:

Prior to Sept, 2004 data translation this spill Lead_DEC Field was O'CONNELL DEC Inspector Notes:

7/31/01 Foley inspected spill area. Junction box appeared clean. No leaks. Appears that box was epoxied.

Con Ed e2mis Notes:

4/3/00 2gal dielectric fluid dripped onto bluestone from junction box outside of the low pressure cable house. It is associated with feeder 42423. Leaking 3 drops/minute.

4/5/00 Sample returned <1ppm PCB.

Sealed leak. Removed/recovered liquids/solids. Used absorbants to removed residual fluids. Removed visible traces of oil.

Map Identification Number 210 **SERVICE BOX 46979** **Spill Number: 9900698** **Close Date: 05/05/1999**
181−83 27TH ST BROOKLYN, NY TT−Id: 520A−0047−429

MAP LOCATION INFORMATION
Site location mapped by: PARCEL MAPPING (1)
Approximate distance from property: 1493 feet to the ENE

ADDRESS CHANGE INFORMATION
Revised street: NO CHANGE
Revised zip code: NO CHANGE

Source of Spill:	UNKNOWN	Spiller:	unknown	Spiller Phone:	
Notifier Type:	Affected Persons	Notifier Name:	MR DELLACROCE	Notifier Phone:	(718) 802−5196
Caller Name:	STEVEN CRIBBIN	Caller Agency:	CON EDISON	Caller Phone:	(212) 580−6763
DEC Investigator:	JHOCONNE	Contact for more spill info:		Contact Person Phone:	

Category: Known petroleum or hazardous material release with minimal potential for fire/explosion (indoors or outdoors), drinking water contamination, or releases to surface waters.
Class: Willing RP − No DEC Field Response − Corrective Action Initiated or Completed by RP or Other Agency

Spill Date	Date Cleanup Ceased	Cause of Spill	Meets Cleanup Standards	Penalty Recommended
04/19/1999		UNKNOWN	NO	NO

Material Spilled	Material Class	Quantity Spilled	Units	Quantity Recovered	Units	Resource(s) Affected
UNKNOWN PETROLEUM	PETROLEUM	2.00	GALLONS	0.00	GALLONS	SOIL

Caller Remarks: NO REMARKS GIVEN FOR THIS SPILL

DEC Investigator Remarks:

Prior to Sept, 2004 data translation this spill Lead_DEC Field was O'CONNELL Con ed e2mis notes:

Approx 2 gallons of an unknown oil on 30 gallons of water. No oil filled equipment in hole. 2ppm. Reported oil cleanup completed in SB46979.

Incident is closed.

Map Identification Number 211 **MANHOLE #4004** **Spill Number: 0404247** **Close Date: 07/26/2005**
4TH AVE/27TH ST BROOKLYN, NY TT−Id: 520A−0037−377

MAP LOCATION INFORMATION
Site location mapped by: ADDRESS MATCHING
Approximate distance from property: 1509 feet to the ENE

ADDRESS CHANGE INFORMATION
Revised street: NO CHANGE
Revised zip code: NO CHANGE

Source of Spill:	UNKNOWN	Spiller:	Unknown Spiller	Spiller Phone:	
Notifier Type:	Other	Notifier Name:	MR. WEINRIGHT	Notifier Phone:	(212) 580−6763
Caller Name:	KEVIN MCRADLE	Caller Agency:	CON ED	Caller Phone:	(212) 580−6763
DEC Investigator:	GDBREEN	Contact for more spill info:	ERT DESK	Contact Person Phone:	(212) 580−8383

Category: Possible petroleum release with minimal potential for fire/explosion (indoors or outdoors), drinking water contamination, or releases to surface waters, known releases with no potential for damage, or non−petroleum/non−hazardous spills.
Class: Willing RP − No DEC Field Response − Corrective Action Initiated or Completed by RP or Other Agency

Spill Date	Date Cleanup Ceased	Cause of Spill	Meets Cleanup Standards	Penalty Recommended
07/20/2004		UNKNOWN	NO	NO

Material Spilled	Material Class	Quantity Spilled	Units	Quantity Recovered	Units	Resource(s) Affected
UNKNOWN PETROLEUM	PETROLEUM	1.00	GALLONS	0.00	GALLONS	SOIL

Caller Remarks:

1 quart of unknown oil on 500 (actually FIVE) gallons of water in manhole. Cleanup pending deenergizing the feeder. Ref. 154432

DEC Investigator Remarks:

154432 7−20−04 12:30HRS V. TUSH 12981 (UG) REPORTS, FOUND ONE QUART OF UNKNOWN OIL ON FIVE GALLONS OF WATER. AT THIS TIME OIL APPEARS TO BE CONTAINED AND NO SEWERS OR WATERWAYS WERE AFFECTED. CLEANUP PENDING LAB RESULTS.

7/21/04 04:25 HRS. −− ConEd employees FOUND BARE COPPER AND LEAKING CABLE IN MANHOLE, repair scheduled.

UPDATE 25−JUL−04 0302 HOURS FLUSH MECHANIC BANKHEAD REPORTS STRUCTURE HAS BEEN DOUBLE WASHED WITH BIO−GEN 760, NO SUMP WAS FOUND, REMOVED TAG NO. 35501. STRUCTURE IS 100%.

UPDATE: 11/05/04 10:57 AS PER D FAULT DATA BASE , D FAULT WAS COMPLETED 7/21/04. D FAULT TAG REMOVED, CLEANUP COMPLETE.

Map Identification Number 212 **205 29TH STREET** **Spill Number: 9512688** **Close Date: 11/22/1996**
205 29TH STREET BROOKLYN, NY TT−Id: 520A−0041−736

MAP LOCATION INFORMATION
Site location mapped by: PARCEL MAPPING (1)
Approximate distance from property: 1549 feet to the E

ADDRESS CHANGE INFORMATION
Revised street: NO CHANGE
Revised zip code: NO CHANGE

Source of Spill:	PRIVATE DWELLING	Spiller:	unknown	Spiller Phone:	
Notifier Type:	Other	Notifier Name:	MS GUEER	Notifier Phone:	(718) 768−4088
Caller Name:	ZOLA BAILEY	Caller Agency:	DEPT ENVIRONMENTAL PROTEC	Caller Phone:	(718) 595−6700
DEC Investigator:	MCTIBBE	Contact for more spill info:	UNKNOWN	Contact Person Phone:	

Category: Known or probable release, where, without action, there is a potential for a fire/explosion hazard (indoors or outdoors), contamination of drinking water supplies, or significant release to surface waters.
Class: Willing RP − DEC Field Response − Corrective Action Initiated, Taken Over, or Completed by RP or Other Agency

Spill Date	Date Cleanup Ceased	Cause of Spill	Meets Cleanup Standards	Penalty Recommended
01/11/1996		UNKNOWN	NO	NO

Material Spilled	Material Class	Quantity Spilled	Units	Quantity Recovered	Units	Resource(s) Affected
#2 FUEL OIL	PETROLEUM	0	GALLONS	0	GALLONS	SOIL

Caller Remarks:

OIL COMMING UP FROM PROPERTY UNKNOWN FROM WHERE, IS CAUSING A PROBLEM WITH NEIGHBORS POSS OVER FILLED TANK−OWNERS APPARENTLY NOT HOME

DEC Investigator Remarks:

Prior to Sept, 2004 data translation this spill Lead_DEC Field was M TIBBE handled by DEP.

Map Identification Number 213 **217902; 5 AVE AND 36 ST.** **Spill Number: 0914367** **Close Date: 08/17/2009**
5 AVE AND 36 ST. BROOKLYN, NY TT−Id: 520A−0248−403

MAP LOCATION INFORMATION
Site location mapped by: ADDRESS MATCHING
Approximate distance from property: 1555 feet to the SE

ADDRESS CHANGE INFORMATION
Revised street: 5TH AVE / 36TH ST
Revised zip code: NO CHANGE

Source of Spill: COMMERCIAL/INDUSTRIAL | Spiller: ERT DESK − CON EDISON | Spiller Phone:
Notifier Type: Responsible Party | Notifier Name: | Notifier Phone:
Caller Name: | Caller Agency: | Caller Phone:
DEC Investigator: DMPOKRZY | Contact for more spill info: ERT DESK | Contact Person Phone: (212) 580−8383

Category: Possible petroleum release with minimal potential for fire/explosion (indoors or outdoors), drinking water contamination, or releases to surface waters, known releases with no potential for damage, or non−petroleum/non−hazardous spills.
Class: Willing RP − No DEC Field Response − Corrective Action Initiated or Completed by RP or Other Agency

Spill Date	Date Cleanup Ceased	Cause of Spill	Meets Cleanup Standards	Penalty Recommended
08/07/2009		UNKNOWN		

Material Spilled	Material Class	Quantity Spilled	Units	Quantity Recovered	Units	Resource(s) Affected
UNKNOWN PETROLEUM	PETROLEUM	0	GALLONS	0	GALLONS	UTILITY

Caller Remarks: NO REMARKS GIVEN FOR THIS SPILL

DEC Investigator Remarks: NO DEC INVESTIGATOR REMARKS GIVEN FOR THIS SPILL.

Map Identification Number 214 **MANHOLE 4045** **Spill Number: 0010159** **Close Date: 12/28/2001**
4TH AVE/42ND ST BROOKLYN, NY TT−Id: 520A−0037−257

MAP LOCATION INFORMATION
Site location mapped by: ADDRESS MATCHING
Approximate distance from property: 1560 feet to the S

ADDRESS CHANGE INFORMATION
Revised street: NO CHANGE
Revised zip code: NO CHANGE

Source of Spill: UNKNOWN | Spiller: unknown | Spiller Phone:
Notifier Type: Other | Notifier Name: MR NEVILLE | Notifier Phone: (212) 580−6763
Caller Name: JIMMY FOX | Caller Agency: CON EDISON | Caller Phone: (212) 580−6763
DEC Investigator: OKWUOHA | Contact for more spill info: JIMMY FOX | Contact Person Phone: (212) 580−6763

Category: Known petroleum or hazardous material release with minimal potential for fire/explosion (indoors or outdoors), drinking water contamination, or releases to surface waters.
Class: Willing RP − No DEC Field Response − Corrective Action Initiated or Completed by RP or Other Agency

Spill Date	Date Cleanup Ceased	Cause of Spill	Meets Cleanup Standards	Penalty Recommended
12/09/2000		UNKNOWN	NO	NO

Material Spilled	Material Class	Quantity Spilled	Units	Quantity Recovered	Units	Resource(s) Affected
UNKNOWN PETROLEUM	PETROLEUM	0	GALLONS	0	GALLONS	SOIL

Caller Remarks:

1/2 pt oil on floor of manhole. clean up pending. con ed 134−697

DEC Investigator Remarks: DEC INVESTIGATOR REMARKS NOT AVAILABLE FOR THIS SPILL ACCORDING TO THE LAST UPDATE.

The following DEC Investigator Remarks were available prior to 1/1/2002:

E2MIS NOTES:

12/9/00 1250 HOURS: 1 PT. OF UNKNOWN OIL SPILLED ON DIRT ON FLOOR OF STRUCTURE. STATES THAT OIL AFFECTED A 1 SQR. FEET AREA. STATES THERE IS A REGULATOR TANK IN STRUCTURE WHICH IS NOT LEAKING. STATES THERE IS A DRAIN IN STRUCTURE THAT IS NOT AFFCTED. HAS TAKEN A SOLID SAMPLE.

13:45 HOURS: DRAIN WAS CEMENTED.

12/10/2000: PCB RESULTS: 11 PPM

12/15/2001: 1025 HOURS: CLEANUP COMPLETE. NO SUMP IN STRUCTURE.

12/18/2001: 1625 HOURS: CLEANUP COMPLETED BY REMOVING SOLIDS USING DIAPERS AND COAGULANT. NO LEAKING COMPANY EQUIPMENT. INCIDENT CLOSED.

Map Identification Number 215 **MANHOLE 70609** **Spill Number: 9812750** **Close Date: 10/17/2002**
26TH ST AND 3RD AVE BROOKLYN, NY TT−Id: 520A−0050−135

MAP LOCATION INFORMATION
Site location mapped by: MANUAL MAPPING (3)
Approximate distance from property: 1561 feet to the NE

ADDRESS CHANGE INFORMATION
Revised street: 26TH ST / 3RD AVE
Revised zip code: NO CHANGE

Source of Spill: COMMERCIAL/INDUSTRIAL
Notifier Type: Affected Persons
Caller Name: MIKE CESARE
DEC Investigator: CAENGELH

Spiller:
Notifier Name: MR THORTON
Caller Agency: CON EDISON
Contact for more spill info: MIKE CESARE

Spiller Phone:
Notifier Phone: (212) 580−6763
Caller Phone: (212) 580−6763
Contact Person Phone: (212) 580−6763

Category: Known petroleum or hazardous material release with minimal potential for fire/explosion (indoors or outdoors), drinking water contamination, or releases to surface waters.
Class: Willing RP − No DEC Field Response − Corrective Action Initiated or Completed by RP or Other Agency

Spill Date	Date Cleanup Ceased	Cause of Spill	Meets Cleanup Standards	Penalty Recommended
01/16/1999		UNKNOWN	NO	NO

Material Spilled	Material Class	Quantity Spilled	Units	Quantity Recovered	Units	Resource(s) Affected
UNKNOWN PETROLEUM	PETROLEUM	2.00	GALLONS	0.00	GALLONS	SOIL

Caller Remarks:

found unk type of oil at location − 2 gal of materal on top of 50 gallons of water − con ed spill 122479 − will take sample and awate results than start clean−up

DEC Investigator Remarks:

Prior to Sept, 2004 data translation this spill Lead_DEC Field was ENGELHARDT e2mis no. 122−479:

1/16/98 11:20 J.MCINTYRE #48733 FOD OPP. REPORTED FINDING 2 GAL UNKNOWN OIL ON TOP OF 50 GAL WATER WHILE LOCATING TROUBLE FAULT ON FDR. IN MH70609 N/S 26 ST. 300’ W/O 3 AVE. NO SEWERS OR WATERWAYS AFFECTED. UNABLE TO TELL IF SUMP IS IN MH. OR REGULATOR AT THIS TIME. A SAMPLE WAS TAKEN FOREMAN WILL TAKE TO CHEM. LAB. 4−6 HR. RESULTS REQUESTED CLEAN UP PENDING RESULTS OF SAMPLE. INSTALLED E.S.TAG #13574.

1/16/99 18:05 HRS −− LAB SEQ# 99−00486, <1.0 PPM PCB.

UPDATE 1139 HRS 1/17 A.HOWELL OS FLUSH INSPECTED LOCATION REPORTS A SLITE ODOR FROM OILY DEDRIS REQUESTED A TEST FOR FLASH POINT. HE WAS TOLD BY CHEM LAB TEST NOT POSSIBLE UNTIL TUES 1/19. AFTER DISCUSSION WITH SHIFT MANAGER TOLD MR HOWELL TO CALL CHEM LAB BACK AND REQUEST A CHEMIST ON SITE TO CHECK ATMOSPHERE.

UPDATE*** 1−17−99 2:55 FLASHPOINT RESULTS−−− 99−00497−001 <161 DEG. F.

UPDATE: 1/18/99 − 1330 K. QUEST − 55475 − ENV. OPS., REPORTS <1.0 PPM CLEANUP COMPLETE WITH SLIX AND TAG #122479 REMOVED. INCIDENT IS CLOSED.

Map Identification Number 216 **MANHOLE 70609** **Spill Number: 0008536** **Close Date: 11/29/2000**
26TH ST/3RD AVE BROOKLYN, NY TT−Id: 520A−0050−136

MAP LOCATION INFORMATION
Site location mapped by: MANUAL MAPPING (3)
Approximate distance from property: 1561 feet to the NE

ADDRESS CHANGE INFORMATION
Revised street: NO CHANGE
Revised zip code: NO CHANGE

Source of Spill:	UNKNOWN	Spiller:	UNKNOWN − Unknown	Spiller Phone:	
Notifier Type:	Affected Persons	Notifier Name:	TED ROBICHAUD	Notifier Phone:	(212) 580−6763
Caller Name:	TED ROBICHAUD	Caller Agency:	CON EDISON	Caller Phone:	(212) 580−6763
DEC Investigator:	KMFOLEY	Contact for more spill info:	CALLER	Contact Person Phone:	

Category: Known petroleum or hazardous material release with minimal potential for fire/explosion (indoors or outdoors), drinking water contamination, or releases to surface waters.
Class: Willing RP − No DEC Field Response − Corrective Action Initiated or Completed by RP or Other Agency

Spill Date	Date Cleanup Ceased	Cause of Spill	Meets Cleanup Standards	Penalty Recommended
10/21/2000		UNKNOWN	NO	NO

Material Spilled	Material Class	Quantity Spilled	Units	Quantity Recovered	Units	Resource(s) Affected
UNKNOWN PETROLEUM	PETROLEUM	1.00	GALLONS	0.00	GALLONS	SOIL

Caller Remarks:

discovered 1/2 pint on top of 400 gallons of water. con ed #134045

DEC Investigator Remarks:

Prior to Sept, 2004 data translation this spill Lead_DEC Field was FOLEY E2MIS Notes:

Found approximately 1/2 pint of unknown oil on 400 gallons of water in manhole 70609. No sewers or waterways affected. Sample taken.

10/22/00 Update: Results returned <1ppm PCB.

10/23/00 Update: Cleanup completed by Flush employee by double washing structure with slix. Liquids were removed by tanker, and solids were removed by vactor. No leaking equipment was found.

Map Identification Number 217 **MANHOLE 5829** **Spill Number: 0010762** **Close Date: 04/19/2001**
4TH AVE/43RD ST BROOKLYN, NY TT−Id: 520A−0037−259

MAP LOCATION INFORMATION
Site location mapped by: ADDRESS MATCHING
Approximate distance from property: 1625 feet to the S

ADDRESS CHANGE INFORMATION
Revised street: NO CHANGE
Revised zip code: NO CHANGE

Source of Spill: UNKNOWN
Notifier Type: Affected Persons
Caller Name: ANTHONY NATALE
DEC Investigator: OKWUOHA

Spiller:
Notifier Name: POVERELLI
Caller Agency: CON EDISON
Contact for more spill info:

Spiller Phone:
Notifier Phone: (212) 580−6763
Caller Phone: (212) 580−6763
Contact Person Phone:

Category: Known petroleum or hazardous material release with minimal potential for fire/explosion (indoors or outdoors), drinking water contamination, or releases to surface waters.
Class: Willing RP − No DEC Field Response − Corrective Action Initiated or Completed by RP or Other Agency

Spill Date	Date Cleanup Ceased	Cause of Spill	Meets Cleanup Standards	Penalty Recommended
12/28/2000		UNKNOWN	NO	NO

Material Spilled	Material Class	Quantity Spilled	Units	Quantity Recovered	Units	Resource(s) Affected
UNKNOWN PETROLEUM	PETROLEUM	2.00	GALLONS	0.00	GALLONS	SOIL

Caller Remarks:

100GAL OF WATER IN MANHOLE − CONTAINED − CASE #134909

DEC Investigator Remarks: DEC INVESTIGATOR REMARKS NOT AVAILABLE FOR THIS SPILL ACCORDING TO THE LAST UPDATE.

The following DEC Investigator Remarks were available prior to 1/1/2002:

DEC INSPECTOR'S NOTES

CON ED E2MIS REPORT 12−28−00
Approx. 2gals. unknown oilon approx. 100gals. water in MH5829. Water/Oil stagnant, appears contained at this time, no smoke or fire, source and cause of spill unknown. No private property affected. Cannot see sewer connections or sump due to water. No sewers or waterways seem to be affected. Cleanup pending lab results.

lab Seq#00−012126 1ppm

1−19−01
Cleanup completed, tag removed and no sump in structure.

0945hrs. Cleanup completed by double wsahing structure with slix. Liquids wer removed by tanker and solids wer removed by vactor, no leaking company equipment. Incident closed.

Aroclor 1242 1ppm
Aroclor 1248 1ppm
Aroclor 1254 1ppm
Aroclor 1260 1ppm

Map Identification Number 218 **GOWANUS GAS TURBINES** **Spill Number: 9811140** **Close Date: 03/21/2002**
29TH STREET & 2ND AVENUE BROOKLYN, NY TT−Id: 520A−0051−288
29TH STREET & SECOND AVE

MAP LOCATION INFORMATION
Site location mapped by: PARCEL MAPPING − LARGE SITE
Approximate distance from property: 1630 feet to the NNE

ADDRESS CHANGE INFORMATION
Revised street: 29TH STREET
Revised zip code: 11232

Source of Spill:	COMMERCIAL/INDUSTRIAL	Spiller:	CON ED − GOWANUS GAS TURBINES	Spiller Phone:	
Notifier Type:	Responsible Party	Notifier Name:	LISA PRIMEGGIA	Notifier Phone:	(212) 580−6763
Caller Name:	LISA PRIMEGGIA	Caller Agency:	CON EDISON	Caller Phone:	(212) 580−6763
DEC Investigator:	CAENGELH	Contact for more spill info:	LISA PRIMEGGIA	Contact Person Phone:	(212) 580−6763

Category: Known petroleum or hazardous material release with minimal potential for fire/explosion (indoors or outdoors), drinking water contamination, or releases to surface waters.
Class: Willing RP − DEC Field Response − Corrective Action Initiated, Taken Over, or Completed by RP or Other Agency

Spill Date	Date Cleanup Ceased	Cause of Spill	Meets Cleanup Standards	Penalty Recommended
11/23/1998		UNKNOWN	NO	NO

Material Spilled	Material Class	Quantity Spilled	Units	Quantity Recovered	Units	Resource(s) Affected
UNKNOWN PETROLEUM	PETROLEUM	0	GALLONS	0	GALLONS	SOIL

Caller Remarks:

WHILE BORING HOLES IN SOIL SPILL INITIALLY DISCOVERED ON 11−23−98 VENDOR DID NOT NOTIFY CON EDISON UNTIL 12−04−98 AT 10−45AM

SAMPLES TAKEN. CON ED #121707

DEC Investigator Remarks:

Prior to Sept, 2004 data translation this spill Lead_DEC Field was ENGELHARDT 12/7/98: Spoke with Christine Kovari (Con Ed SSO) − Phase II investigation for 2 purposes: 1) divestiture 2) to confirm underground pipe which was source of Appendix B spills − may be some type of drainage conduit. Pipe was plugged up at discharge end. Con Ed has no idea what pipe is or where it comes from.

Phase II consisted of 6 borings along raodway and in vicinity of pipe. Two borings closest to entrance gate − found sheen in one. Three additional soil borings hit concrete refusal at 3 feet bg − they think it is the bulkhead structure. Don't know where to go from here.

Also putting in perimeter borings on adjacent substation property to see if anything is migrating off substation. Took one VOA groundwater sample from area where sheen was encountered in boring, but sample is likely to be rejected by lab due to suspended sediment. (JHO)

3/21/02: Draft Site Investigation Report dated May 4, 1999 found no evidence of soil or groundwater contamination related to historic use, storage or spillage of petroleum at the site. A well was installed at the SB−5 location − no free product was noted in a number of gauging events. (JHO)

Map Identification Number 219 **GOWANUS GAS TURBINE SITE** **Spill Number: 9810249** **Close Date: 12/12/2000**
29TH STREET & 2ND AVENUE BROOKLYN, NY TT−Id: 520A−0051−287
29TH STREET & SECOND AVE

MAP LOCATION INFORMATION
Site location mapped by: PARCEL MAPPING − LARGE SITE
Approximate distance from property: 1630 feet to the NNE

ADDRESS CHANGE INFORMATION
Revised street: 29TH STREET
Revised zip code: 11232

Source of Spill:	COMMERCIAL/INDUSTRIAL	Spiller:	UNK − MILLER ENVIRONMENTAL GRP	Spiller Phone:	(516) 369−4900
Notifier Type:	Other	Notifier Name:	JOE DEVOTI	Notifier Phone:	(212) 580−6763
Caller Name:	JOE DEVOTI	Caller Agency:	CON EDISON	Caller Phone:	(212) 580−6763
DEC Investigator:	CAENGELH	Contact for more spill info:	MIKE CESARE	Contact Person Phone:	(212) 580−6763

Category: Known or probable release, where, without action, there is a potential for a fire/explosion hazard (indoors or outdoors), contamination of drinking water supplies, or significant release to surface waters.
Class: Willing RP − DEC Field Response − Corrective Action Initiated, Taken Over, or Completed by RP or Other Agency

Spill Date	Date Cleanup Ceased	Cause of Spill	Meets Cleanup Standards	Penalty Recommended
11/13/1998		OTHER	NO	NO

Material Spilled	Material Class	Quantity Spilled	Units	Quantity Recovered	Units	Resource(s) Affected
UNKNOWN PETROLEUM	PETROLEUM	0	GALLONS	0	GALLONS	SURFACE WATER

Caller Remarks:

CONTRACTOR WORKING AT LOCATION WAS CUPLING HOSES WHEN RESIDUAL OIL MIXTURE GOT RELEASED INTO CANAL. PADS PUT IN PLACE−CLEAN UP IN PROGRESS. CON ED'S SPILL #121242.

DEC Investigator Remarks:

Prior to Sept, 2004 data translation this spill Lead_DEC Field was ENGELHARDT Leak from contractor's vacuum hose onto pier and into water. Inside permanently boomed area. Clean up was completed by site personnel.

Map Identification Number 220 **GOWANUS CANAL** **Spill Number: 9808932** **Close Date: 11/30/2000**
29TH STREET & 2ND AVENUE BROOKLYN, NY TT−Id: 520A−0051−285
29TH STREET & SECOND AVE

MAP LOCATION INFORMATION
Site location mapped by: PARCEL MAPPING − LARGE SITE
Approximate distance from property: 1630 feet to the NNE

ADDRESS CHANGE INFORMATION
Revised street: 29TH STREET
Revised zip code: 11232

Source of Spill: UNKNOWN Spiller: unknown Spiller Phone:
Notifier Type: Other Notifier Name: MR CERBONE Notifier Phone:
Caller Name: JOE DEVOTI Caller Agency: CON EDISON Caller Phone: (212) 580−6763
DEC Investigator: CAENGELH Contact for more spill info: CALLER Contact Person Phone: (212) 580−6763

Category: Known petroleum or hazardous material release with minimal potential for fire/explosion (indoors or outdoors), drinking water contamination, or releases to surface waters.
Class: Willing RP − No DEC Field Response − Corrective Action Initiated or Completed by RP or Other Agency

Spill Date	Date Cleanup Ceased	Cause of Spill	Meets Cleanup Standards	Penalty Recommended
10/19/1998		UNKNOWN	NO	NO

Material Spilled	Material Class	Quantity Spilled	Units	Quantity Recovered	Units	Resource(s) Affected
UNKNOWN PETROLEUM	PETROLEUM	0	GALLONS	0	GALLONS	SURFACE WATER

Caller Remarks:

caller reported a sheen on water. cleanup company contacted.

DEC Investigator Remarks:

Prior to Sept, 2004 data translation this spill Lead_DEC Field was ENGELHARDT e2mis notes:

Operator noticed sheen in the water outside containment boom behind power barge #3. Sheen is an unknown fluid and is approx. 10' x 20'. S&D was called to respond for cleanup. Surveyed all barges for leaks.

No source found on Con Ed property.

Map Identification Number 221 **GOWANAUS GAS TURBINE SITE** **Spill Number: 9801743** **Close Date: 11/30/2000**
29TH STREET & 2ND AVENUE BROOKLYN, NY TT−Id: 520A−0051−297
29TH STREET & SECOND AVE

MAP LOCATION INFORMATION
Site location mapped by: PARCEL MAPPING − LARGE SITE
Approximate distance from property: 1630 feet to the NNE

ADDRESS CHANGE INFORMATION
Revised street: 29TH STREET
Revised zip code: 11232

Source of Spill:	VESSEL	Spiller:	MR. ROACH − CON EDISON	Spiller Phone:	(212) 580−6764
Notifier Type:	Responsible Party	Notifier Name:	SAME	Notifier Phone:	
Caller Name:	MR ROACH	Caller Agency:	CON ED	Caller Phone:	(212) 580−6764
DEC Investigator:	JHOCONNE	Contact for more spill info:	RICHARD ROACH	Contact Person Phone:	(212) 580−6764

Category: Known petroleum or hazardous material release with minimal potential for fire/explosion (indoors or outdoors), drinking water contamination, or releases to surface waters.
Class: Willing RP − No DEC Field Response − Corrective Action Initiated or Completed by RP or Other Agency

Spill Date	Date Cleanup Ceased	Cause of Spill	Meets Cleanup Standards	Penalty Recommended
05/10/1998		OTHER	NO	NO

Material Spilled	Material Class	Quantity Spilled	Units	Quantity Recovered	Units	Resource(s) Affected
UNKNOWN MATERIAL	OTHER	0	GALLONS	0	GALLONS	SURFACE WATER

Caller Remarks:

THEY HAVE PENTYLCHLOROETHYLENE LEAKING OUT OF THE WOOD THAT IS ON A BARGE.THERE IS A SHEEN ON THE EAST RIVER ABOUT 100 YARDS IN SIZE.

DEC Investigator Remarks:

Prior to Sept, 2004 data translation this spill Lead_DEC Field was O'CONNELL e2mis notes:

Observed a sheen in water by GT3 and GT4. Operator inspected both barges and found no leaks. Found vendor barge to be the source. S&D called to site and deployed sweeps in water.

USCG was informed that barge is owned by Simpson & Brown Construction. Vendor cleaned up barge. USCG inspected barge and found it satisfactory.

Map Identification Number 222 **GOWANUS GAS TURBINE SITE** **Spill Number: 9713276** **Close Date: 03/03/1998**
29TH STREET/2ND AVENUE BROOKLYN, NY TT−Id: 520A−0051−281

MAP LOCATION INFORMATION
Site location mapped by: PARCEL MAPPING − LARGE SITE
Approximate distance from property: 1630 feet to the NNE

ADDRESS CHANGE INFORMATION
Revised street: 29TH STREET
Revised zip code: 11232

Source of Spill:	COMMERCIAL/INDUSTRIAL	Spiller:	JOE DEVOTI − CON ED	Spiller Phone:	(212) 580−6764
Notifier Type:	Responsible Party	Notifier Name:	MR SCHIAVONE	Notifier Phone:	(718) 499−1303
Caller Name:	JOE DEVOTI	Caller Agency:	CONED	Caller Phone:	(212) 580−6763
DEC Investigator:	CAENGELH	Contact for more spill info:	JOE DEVOTI	Contact Person Phone:	(212) 580−6763

Category: Known petroleum or hazardous material release with minimal potential for fire/explosion (indoors or outdoors), drinking water contamination, or releases to surface waters.
Class: Willing RP − No DEC Field Response − Corrective Action Initiated or Completed by RP or Other Agency

---

Spill Date	Date Cleanup Ceased	Cause of Spill	Meets Cleanup Standards	Penalty Recommended
02/27/1998		UNKNOWN	NO	NO

Material Spilled	Material Class	Quantity Spilled	Units	Quantity Recovered	Units	Resource(s) Affected
KEROSENE	PETROLEUM	1.00	GALLONS	1.00	GALLONS	SOIL

Caller Remarks:

KEROSENE SOAKED INTO OIL ABSORBANT PADS (APPROX. 20), UNKNOWN HOW THEY GOT THERE.

DEC Investigator Remarks:

Prior to Sept, 2004 data translation this spill Lead_DEC Field was ENGLEHARDT 3/3/98 e−mail from ERT Carbone: Unknown how pads got there. Pads removed on 2/27/98.

Map Identification Number 223 **GOWANUS CANNAL** **Spill Number: 9706169** **Close Date: 08/21/1997**
29TH STREET & 2ND AVENUE BROOKLYN, NY TT−Id: 520A−0051−277
29TH STREET & SECOND AVE

MAP LOCATION INFORMATION
Site location mapped by: PARCEL MAPPING − LARGE SITE
Approximate distance from property: 1630 feet to the NNE

ADDRESS CHANGE INFORMATION
Revised street: 29TH STREET
Revised zip code: 11232

Source of Spill:	COMMERCIAL/INDUSTRIAL	Spiller:	RICHARD ROACH − CON EDISON		Spiller Phone: (212) 580−6764
Notifier Type:	Responsible Party	Notifier Name:	RICHARD ROACH		Notifier Phone: (212) 580−6764
Caller Name:	RICHARD ROACH	Caller Agency:	CON ED		Caller Phone: (212) 580−6764
DEC Investigator:	JHOCONNE	Contact for more spill info:			Contact Person Phone:

Category: Known petroleum or hazardous material release with minimal potential for fire/explosion (indoors or outdoors), drinking water contamination, or releases to surface waters.
Class: Willing RP − DEC Field Response − Corrective Action Initiated, Taken Over, or Completed by RP or Other Agency

---

Spill Date	Date Cleanup Ceased	Cause of Spill	Meets Cleanup Standards	Penalty Recommended
08/21/1997		OTHER	NO	NO

Material Spilled	Material Class	Quantity Spilled	Units	Quantity Recovered	Units	Resource(s) Affected
LUBE OIL	PETROLEUM	0	GALLONS	0	GALLONS	SURFACE WATER

Caller Remarks:

caller stated rain has washed oil from deck.

DEC Investigator Remarks:

Prior to Sept, 2004 data translation this spill Lead_DEC Field was O'CONNELL 8/21 − JHO RESPONDED WITH AVERY TOM OF CON ED.

BILGE AREA OF TWO FLOATING GAS TURBINES OVERFLOWED DUE TO HEAVY RAINS. OIL/WATER SEPARATOR COULD NOT HANDLE THE VOLUME. BILGE WATER LEAKED FROM FOUR SPOTS: TWO ON EACH BARGE. COAST GUARD RESPONDED EARLY IN THE MORNING, ISSUED FINDINGS AND RECOMMENDATIONS TO MAKE REPAIRS TO FLANGE WELDS ON THE BARGES. ACCORDING TO CON ED, CONTRACTOR (S&D) TO PUMP DOWN WATER LEVEL IN BILGE TO ALLOW WELDERS TO WORK ON WELDS. SILVER SHEEN IS CONTAINED WITHIN BOOMED AREA, ALTHOUGH COAST GUARD REPORTED THAT A SHEEN WAS VISIBLE IN GOWANUS BAY − IT COULD BE ATTRIBUTED TO ANOTHER SOURCE. IMPACT TO WATER APPEARS MINIMAL.

Map Identification Number 224 **CON ED GOWANUS GAS TURBIN** **Spill Number: 9704982** **Close Date: 06/24/1998**
29TH STREET & 2ND AVENUE BROOKLYN, NY TT−Id: 520A−0051−275
29TH STREET & SECOND AVE

MAP LOCATION INFORMATION
Site location mapped by: PARCEL MAPPING − LARGE SITE
Approximate distance from property: 1630 feet to the NNE

ADDRESS CHANGE INFORMATION
Revised street: 29TH STREET
Revised zip code: 11232

Source of Spill:	COMMERCIAL/INDUSTRIAL	Spiller:	TIM SOILCH − CON EDISON	Spiller Phone:	(212) 580−6764
Notifier Type:	Federal Government	Notifier Name:	RICHARD CURRIE	Notifier Phone:	(212) 668−7920
Caller Name:	RICHARD CURRIE	Caller Agency:	US COAST GAURD	Caller Phone:	(212) 668−7920
DEC Investigator:	CAENGELH	Contact for more spill info:	MISS LUKSHIRDES	Contact Person Phone:	(917) 273−0590

Category: Known petroleum or hazardous material release with minimal potential for fire/explosion (indoors or outdoors), drinking water contamination, or releases to surface waters.
Class: Willing RP − No DEC Field Response − Corrective Action Initiated or Completed by RP or Other Agency

Spill Date	Date Cleanup Ceased	Cause of Spill	Meets Cleanup Standards	Penalty Recommended
07/25/1997		OTHER	NO	NO

Material Spilled	Material Class	Quantity Spilled	Units	Quantity Recovered	Units	Resource(s) Affected
TRANSFORMER OIL	PETROLEUM	0	GALLONS	0	GALLONS	SOIL

Caller Remarks:

FIRE IN LINE CAUSED TRANSFORMER OIL TO SPILL ONTO GROUND−IN PROCESS OF BEING CLEANED UP

DEC Investigator Remarks:

Prior to Sept, 2004 data translation this spill Lead_DEC Field was ENGELHARDT same as 9704993

Map Identification Number 225 **GOWANUS CANAL** **Spill Number: 9702677** **Close Date: 11/30/2000**
29TH STREET & 2ND AVENUE BROOKLYN, NY TT−Id: 520A−0051−274
29TH STREET & SECOND AVE

MAP LOCATION INFORMATION
Site location mapped by: PARCEL MAPPING − LARGE SITE
Approximate distance from property: 1630 feet to the NNE

ADDRESS CHANGE INFORMATION
Revised street: 29TH STREET
Revised zip code: 11232

Source of Spill: VESSEL
Notifier Type: Responsible Party
Caller Name: LISA PRIMEGGIA
DEC Investigator: JHOCONNE

Spiller: TIM SOILCH − CON EDISON
Notifier Name: LISA PRIMEGGIA
Caller Agency: CON ED
Contact for more spill info: LISA PRIMEGGIA

Spiller Phone: (212) 580−6764
Notifier Phone: (212) 580−6763
Caller Phone: (212) 580−6763
Contact Person Phone: (212) 580−6763

Category: Known petroleum or hazardous material release with minimal potential for fire/explosion (indoors or outdoors), drinking water contamination, or releases to surface waters.
Class: Willing RP − No DEC Field Response − Corrective Action Initiated or Completed by RP or Other Agency

Spill Date	Date Cleanup Ceased	Cause of Spill	Meets Cleanup Standards	Penalty Recommended
06/02/1997		OTHER	NO	NO

Material Spilled	Material Class	Quantity Spilled	Units	Quantity Recovered	Units	Resource(s) Affected
LUBE OIL	PETROLEUM	0	GALLONS	0	GALLONS	SURFACE WATER

Caller Remarks:

WHILE DE WATERING BARGE DISCONNECTED HOSE AND RESIDUAL OIL ENTERED WATER WAY−SPILL INSIDE STATION BOOM−CLEANING CONTRACTOR ENROUTE TO SCENE FOR CLEAN UP

DEC Investigator Remarks:

Prior to Sept, 2004 data translation this spill Lead_DEC Field was O'CONNELL e2mis notes: Vendor removing wastewater from GT2 transformer moat − hose disconnected and spilled oil/water mixture on pier. Spill leached into water between barge and pier, causing sheen.

Map Identification Number 226 **GOWANUS GAS TURBINES** **Spill Number: 9614104** **Close Date: 04/18/1997**
29TH STREET & 2ND AVENUE BROOKLYN, NY TT−Id: 520A−0051−272
29TH STREET & SECOND AVE

MAP LOCATION INFORMATION
Site location mapped by: PARCEL MAPPING − LARGE SITE
Approximate distance from property: 1630 feet to the NNE

ADDRESS CHANGE INFORMATION
Revised street: 29TH STREET
Revised zip code: 11232

Source of Spill: COMMERCIAL/INDUSTRIAL
Notifier Type: Federal Government
Caller Name: PO JACOBS
DEC Investigator: KATZ
Spiller: RICHARD ROACH − CON EDISON
Notifier Name: NRC
Caller Agency: COST GUARD
Contact for more spill info: RICHARD ROACH
Spiller Phone: (212) 580−6764
Notifier Phone: (800) 424−8802
Caller Phone: (212) 668−7920
Contact Person Phone: (212) 580−6764

Category: Known petroleum or hazardous material release with minimal potential for fire/explosion (indoors or outdoors), drinking water contamination, or releases to surface waters.
Class: Willing RP − No DEC Field Response − Corrective Action Initiated or Completed by RP or Other Agency

Spill Date	Date Cleanup Ceased	Cause of Spill	Meets Cleanup Standards	Penalty Recommended
03/04/1997		UNKNOWN	NO	NO

Material Spilled	Material Class	Quantity Spilled	Units	Quantity Recovered	Units	Resource(s) Affected
UNKNOWN MATERIAL	OTHER	0	GALLONS	0	GALLONS	SURFACE WATER

Caller Remarks:

SHEEN ON THE GOWANUS CANAL APPEARS CON ED IS RESPONSIBLE

DEC Investigator Remarks: DEC INVESTIGATOR REMARKS NOT AVAILABLE FOR THIS SPILL ACCORDING TO THE LAST UPDATE.

The following DEC Investigator Remarks were available prior to 1/1/2002:

Met with John Alloca of Gowanus GT. no sheen observed on North side of dock where reported. Small (20’ x 20’) dull sheen between Clean Energy II barge and dock. Told Alloca to deploy pads to remove. No apparent source. Reported operations to USCG PO Hensen.

Map Identification Number 227 **GOWANUS GAS TURBINES** **Spill Number: 9614099** **Close Date: 11/30/2000**
29TH STREET & 2ND AVENUE BROOKLYN, NY TT−Id: 520A−0051−235
29TH STREET & SECOND AVE

MAP LOCATION INFORMATION
Site location mapped by: PARCEL MAPPING − LARGE SITE
Approximate distance from property: 1630 feet to the NNE

ADDRESS CHANGE INFORMATION
Revised street: 29TH STREET
Revised zip code: 11232

Source of Spill: UNKNOWN
Notifier Type: Responsible Party
Caller Name: ED ROACH
DEC Investigator: JHOCONNE

Spiller: CON ED
Notifier Name: ED ROACH
Caller Agency: CON ED
Contact for more spill info: ED ROACH

Spiller Phone:
Notifier Phone: (212) 580−6764
Caller Phone: (212) 580−6764
Contact Person Phone: (212) 580−6764

Category: Known petroleum or hazardous material release with minimal potential for fire/explosion (indoors or outdoors), drinking water contamination, or releases to surface waters.
Class: Willing RP − No DEC Field Response − Corrective Action Initiated or Completed by RP or Other Agency

Spill Date	Date Cleanup Ceased	Cause of Spill	Meets Cleanup Standards	Penalty Recommended
03/04/1997		UNKNOWN	NO	NO

Material Spilled	Material Class	Quantity Spilled	Units	Quantity Recovered	Units	Resource(s) Affected
WASTE OIL/USED OIL	PETROLEUM	0	GALLONS	0	GALLONS	SOIL

Caller Remarks:

CALLER FOUND SPILL OF OIL ON PROPERTY.

DEC Investigator Remarks:

Prior to Sept, 2004 data translation this spill Lead_DEC Field was O'CONNELL 3/20/97 (Katz notes): Al Fillipi − same as 3/4/97 report − sheen also found in water during inspection w/Brian Mitchell. Placed booms. Dissipated quickly.

e2mis notes: Noticed sheen between dock and CE2 fuel barge. Absorbent boom placed by site personnel. The source was not from the site. Sample analysis did not match fuel oil.

Map Identification Number 228 **GOWANUS TURBINE SITE** **Spill Number: 9606956** **Close Date: 05/13/1998**
29TH STREET/2ND AVENUE BROOKLYN, NY TT−Id: 520A−0051−265

MAP LOCATION INFORMATION
Site location mapped by: PARCEL MAPPING − LARGE SITE
Approximate distance from property: 1630 feet to the NNE

ADDRESS CHANGE INFORMATION
Revised street: 29TH STREET
Revised zip code: 11232

Source of Spill: VESSEL
Notifier Type: Responsible Party
Caller Name: TIM SOLICH
DEC Investigator: JHOCONNE
Spiller: CON EDISON
Notifier Name: EMPLOYEE
Caller Agency: CON ED
Contact for more spill info:
Spiller Phone:
Notifier Phone:
Caller Phone: (212) 580−6763
Contact Person Phone:

Category: Known petroleum or hazardous material release with minimal potential for fire/explosion (indoors or outdoors), drinking water contamination, or releases to surface waters.
Class: Willing RP − DEC Field Response − Corrective Action Initiated, Taken Over, or Completed by RP or Other Agency

Spill Date	Date Cleanup Ceased	Cause of Spill	Meets Cleanup Standards	Penalty Recommended
08/31/1996		OTHER	NO	NO

Material Spilled	Material Class	Quantity Spilled	Units	Quantity Recovered	Units	Resource(s) Affected
#2 FUEL OIL	PETROLEUM	1.00	GALLONS	0.00	GALLONS	SURFACE WATER
KEROSENE	PETROLEUM	1.00	GALLONS	0.00	GALLONS	SURFACE WATER

Caller Remarks:

tank expansion spilled less than 1 gal of the oil/kerosene mix in the canal

DEC Investigator Remarks:

Prior to Sept, 2004 data translation this spill Lead_DEC Field was O'CONNELL 8/31/96 (Katz notes): called MEG − on way to perform clean up. S&D on−scene − placed boom around. As per Jim Gregory, barge master (pager# 917−616−1400) fuel to/from surge tank is gravity fed to G.T. barges. Came out through overflow veny pipe into Gowanus Canal.Puxxled fuel back through foam mixing system (?). Barge has 6 − 8 containment rail and permanent containment boom around it. 25−35 psi pressure vessel with fill line and return line, feed line.

Map Identification Number 229 **GOWANAS GAS TURBINES** **Spill Number: 9603451** **Close Date: 07/31/1997**
27TH ST/2ND AVE BROOKLYN, NY TT−Id: 520A−0051−391

MAP LOCATION INFORMATION
Site location mapped by: PARCEL MAPPING − LARGE SITE
Approximate distance from property: 1630 feet to the NNE

ADDRESS CHANGE INFORMATION
Revised street: 29TH STREET
Revised zip code: 11232

Source of Spill:	COMMERCIAL/INDUSTRIAL	Spiller:	MR MUNO − GOWANAS GAS TURBINES	Spiller Phone:	(718) 499−1303
Notifier Type:	Responsible Party	Notifier Name:	MR MUNO	Notifier Phone:	(718) 499−1303
Caller Name:	LISA PRIMEGGIA	Caller Agency:	CON ED	Caller Phone:	(212) 580−6763
DEC Investigator:	KSTANG	Contact for more spill info:	MR MUNO	Contact Person Phone:	(718) 499−1303

Category: Known petroleum or hazardous material release with minimal potential for fire/explosion (indoors or outdoors), drinking water contamination, or releases to surface waters.
Class: Willing RP − No DEC Field Response − Corrective Action Initiated or Completed by RP or Other Agency

Spill Date	Date Cleanup Ceased	Cause of Spill	Meets Cleanup Standards	Penalty Recommended
06/12/1996		OTHER	NO	NO

Material Spilled	Material Class	Quantity Spilled	Units	Quantity Recovered	Units	Resource(s) Affected
SLUDGE	OTHER	1.00	GALLONS	0.00	GALLONS	SURFACE WATER

Caller Remarks:

contractor cleaning out drains − product was in solid form and relesed through drain into water

DEC Investigator Remarks:

Prior to Sept, 2004 data translation this spill Lead_DEC Field was TANG AFTER CONSIDERING THE FACT THAT THE SPILL OCCURRED SO LONG AGO, AND THAT THE REMARKS INDICATED THAT NO LONG−TERM FOLLOW−UP IS NEEDED. I HAVE DECIDED TO CLOSE THIS SPILL.

Map Identification Number 230 **GOWANUS GAS TURBINE FAC** **Spill Number: 9516210** **Close Date: 03/21/2002**
29TH STREET & 2ND AVENUE BROOKLYN, NY TT−Id: 520A−0051−255
29TH STREET & SECOND AVE

MAP LOCATION INFORMATION
Site location mapped by: PARCEL MAPPING − LARGE SITE
Approximate distance from property: 1630 feet to the NNE

ADDRESS CHANGE INFORMATION
Revised street: 29TH STREET
Revised zip code: 11232

Source of Spill: UNKNOWN | Spiller: UNKNOWN − Unknown | Spiller Phone:
Notifier Type: Other | Notifier Name: MR. ROLENE | Notifier Phone: (718) 499−1303
Caller Name: STEVE ROMERO | Caller Agency: CON ED | Caller Phone: (212) 580−6763
DEC Investigator: JHOCONNE | Contact for more spill info: STEVE ROMERO | Contact Person Phone: (212) 580−6763

Category: Known or probable release, where, without action, there is a potential for a fire/explosion hazard (indoors or outdoors), contamination of drinking water supplies, or significant release to surface waters.
Class: Willing RP − DEC Field Response − Corrective Action Initiated, Taken Over, or Completed by RP or Other Agency

Spill Date	Date Cleanup Ceased	Cause of Spill	Meets Cleanup Standards	Penalty Recommended
03/18/1996		UNKNOWN	NO	NO

Material Spilled	Material Class	Quantity Spilled	Units	Quantity Recovered	Units	Resource(s) Affected
UNKNOWN PETROLEUM	PETROLEUM	0	GALLONS	0	GALLONS	SURFACE WATER

Caller Remarks:

unkn petro product coming from pipe − spill is conatined with oil booms by con ed −

DEC Investigator Remarks:

Prior to Sept, 2004 data translation this spill Lead_DEC Field was O'CONNELL 3/21/02: Information provided by Orion Power New York indicates this storm drain was sealed on or about July1, 1996. No recurrences of sheen emanating from the storm drain have been noted since then. (JHO)

Map Identification Number 231 **GOWANUS CANAL** **Spill Number: 9512987** **Close Date: 03/21/2002**
29TH STREET & 2ND AVENUE BROOKLYN, NY TT−Id: 520A−0051−253
29TH STREET & SECOND AVE

MAP LOCATION INFORMATION
Site location mapped by: PARCEL MAPPING − LARGE SITE
Approximate distance from property: 1630 feet to the NNE

ADDRESS CHANGE INFORMATION
Revised street: 29TH STREET
Revised zip code: 11232

Source of Spill: UNKNOWN | Spiller: unknown | Spiller Phone:
Notifier Type: Affected Persons | Notifier Name: MR SCHIAVONE | Notifier Phone: (718) 499−1303
Caller Name: JOE DEVOTI | Caller Agency: CON EDISON | Caller Phone: (212) 580−6763
DEC Investigator: JHOCONNE | Contact for more spill info: | Contact Person Phone:

Category: Known or probable release, where, without action, there is a potential for a fire/explosion hazard (indoors or outdoors), contamination of drinking water supplies, or significant release to surface waters.
Class: Willing RP − DEC Field Response − Corrective Action Initiated, Taken Over, or Completed by RP or Other Agency

Spill Date	Date Cleanup Ceased	Cause of Spill	Meets Cleanup Standards	Penalty Recommended
01/18/1996		UNKNOWN	NO	NO

Material Spilled	Material Class	Quantity Spilled	Units	Quantity Recovered	Units	Resource(s) Affected
UNKNOWN PETROLEUM	PETROLEUM	0	GALLONS	0	GALLONS	SURFACE WATER

Caller Remarks:

LIGHT OIL BUBBLING UP FROM BOTTOM OF CANAL. DRIVERS ENROUTE TO INVESTIGATE FURTHER. 10'X10' SHEEN. ABSORBANT BOOM IN PLACE. NRC ALSO NOTIFIED. FURTHER TO FOLLOW.

DEC Investigator Remarks:

Prior to Sept, 2004 data translation this spill Lead_DEC Field was O'CONNELL 1/18/96: Glen Katz spoke with Ron Santapaola, Con Ed − sheen between barges, boom in place. Sheen dissipated as of 1425 hrs. Divers are to investigate futher, will inspect barge for source. Divers en route as of 1425 hrs. UPDATE: divers found no source but collected sample for analysis possibly from sheen. 1/24/9, Engelhardt notes: Call from Lisa Primeggia, Con Ed − divers inspected bottom of canal, saw nothing. Avery Tom is Con Ed Environmental Affairs person assigned to case. Note: this burping up of oil occurred last on 11/27/95 (see spill #9510745). Call Al Fillipi, Con ed to find out if this happens a lot.

3/21/02: Information provided by Orion Power New York indicates this storm drain was sealed on or about July1, 1996. No recurrences of sheen emanating from the storm drain have been noted since then. (JHO)

Map Identification Number 232 **GOWANUS GAS TURBINE SITE** **Spill Number: 9510745** **Close Date: 03/21/2002**
29TH STREET & 2ND AVENUE BROOKLYN, NY TT−Id: 520A−0051−250
29TH STREET & SECOND AVE

MAP LOCATION INFORMATION
Site location mapped by: PARCEL MAPPING − LARGE SITE
Approximate distance from property: 1630 feet to the NNE

ADDRESS CHANGE INFORMATION
Revised street: 29TH STREET
Revised zip code: 11232

Source of Spill:	UNKNOWN	Spiller:	unknown	Spiller Phone:	
Notifier Type:	Other	Notifier Name:	MR ROLEND	Notifier Phone:	(718) 499−1303
Caller Name:	STEVE ROMERO	Caller Agency:	CON ED	Caller Phone:	(212) 580−6763
DEC Investigator:	CAENGELH	Contact for more spill info:	STEVE ROMERO	Contact Person Phone:	(212) 580−6763

Category: Known petroleum or hazardous material release with minimal potential for fire/explosion (indoors or outdoors), drinking water contamination, or releases to surface waters.
Class: Willing RP − DEC Field Response − Corrective Action Initiated, Taken Over, or Completed by RP or Other Agency

Spill Date	Date Cleanup Ceased	Cause of Spill	Meets Cleanup Standards	Penalty Recommended
11/27/1995		UNKNOWN	NO	NO

Material Spilled	Material Class	Quantity Spilled	Units	Quantity Recovered	Units	Resource(s) Affected
UNKNOWN PETROLEUM	PETROLEUM	0	GALLONS	0	GALLONS	SURFACE WATER

Caller Remarks:

ABOUT 15 FT AWAY FROM ONE OF THE BARGES THERE IS AN OILY SUBSTANCE COMING UP TO THE SURFACE OF THE WATER. COMPANY HAS DIVERS ENROUTE TO DETERMINE SOURCE

DEC Investigator Remarks:

Prior to Sept, 2004 data translation this spill Lead_DEC Field was ENGELHARDT 11/28/95: Update from Steve Romero, Con Ed − bubbling oil stopped at 1400 hrs. yesterday (11/27). Divers showed up today, went down at 6:55 AM. UPDATE: oil sheen from same source appeared on 1/18/96 (see spill #9512987).

3/21/02: Information provided by Orion Power New York indicates this storm drain was sealed on or about July1, 1996. No recurrences of sheen emanating from the storm drain have been noted since then. (JHO)

Map Identification Number 233 **GOWANUS BAY** **Spill Number: 9510741** **Close Date: 11/27/1995**
29TH STREET & 2ND AVENUE BROOKLYN, NY TT−Id: 520A−0051−308
29TH STREET & SECOND AVE

MAP LOCATION INFORMATION
Site location mapped by: PARCEL MAPPING − LARGE SITE
Approximate distance from property: 1630 feet to the NNE

ADDRESS CHANGE INFORMATION
Revised street: 29TH STREET
Revised zip code: 11232

Source of Spill:	UNKNOWN	Spiller:	unknown	Spiller Phone:	
Notifier Type:	Federal Government	Notifier Name:	CON ED	Notifier Phone:	
Caller Name:	WHINHAM F	Caller Agency:	US COAST GUARD	Caller Phone:	(212) 668−7920
DEC Investigator:	KSTANG	Contact for more spill info:	WHINHAM F	Contact Person Phone:	(212) 668−7920

Category: Known petroleum or hazardous material release with minimal potential for fire/explosion (indoors or outdoors), drinking water contamination, or releases to surface waters.
Class: Willing RP − No DEC Field Response − Corrective Action Initiated or Completed by RP or Other Agency

Spill Date	Date Cleanup Ceased	Cause of Spill	Meets Cleanup Standards	Penalty Recommended
11/27/1995		UNKNOWN	NO	NO

Material Spilled	Material Class	Quantity Spilled	Units	Quantity Recovered	Units	Resource(s) Affected
UNKNOWN PETROLEUM	PETROLEUM	0	GALLONS	0	GALLONS	SURFACE WATER

Caller Remarks:

UNKNOWN SHEEN ON WATER

DEC Investigator Remarks:

Prior to Sept, 2004 data translation this spill Lead_DEC Field was TANG team will be there in about 1/2 an hour − boom deployed and divers at scene − it is taking place near their barge, con ed called uscg, again at 4:13, no big deal − no DEC action required

Map Identification Number 234 **.FALSE.** **Spill Number: 9506005** **Close Date: 11/21/1997**
27TH STREET & 3RD AVENUE BROOKLYN, NY TT−Id: 520A−0051−385

MAP LOCATION INFORMATION
Site location mapped by: PARCEL MAPPING − LARGE SITE
Approximate distance from property: 1630 feet to the NNE

ADDRESS CHANGE INFORMATION
Revised street: 29TH STREET
Revised zip code: 11232

Source of Spill:	COMMERCIAL/INDUSTRIAL	Spiller:	CON ED	Spiller Phone:	
Notifier Type:	Responsible Party	Notifier Name:		Notifier Phone:	
Caller Name:	RICHARD RHODES	Caller Agency:	CON EDISON	Caller Phone:	(212) 580−6764
DEC Investigator:	JHOCONNE	Contact for more spill info:		Contact Person Phone:	

Category: Known petroleum or hazardous material release with minimal potential for fire/explosion (indoors or outdoors), drinking water contamination, or releases to surface waters.
Class: Willing RP − DEC Field Response − Corrective Action Initiated, Taken Over, or Completed by RP or Other Agency

Spill Date	Date Cleanup Ceased	Cause of Spill	Meets Cleanup Standards	Penalty Recommended
08/15/1995		OTHER	NO	NO

Material Spilled	Material Class	Quantity Spilled	Units	Quantity Recovered	Units	Resource(s) Affected
KEROSENE	PETROLEUM	−1.00	GALLONS	0.00	GALLONS	SURFACE WATER

Caller Remarks:

FIRE AT SITE ON GAS TURBINE CAUSING SPILL − ONCE FIRE IS EEXTINGUISHED CLEANUP WILL BEGIN

DEC Investigator Remarks:

Prior to Sept, 2004 data translation this spill Lead_DEC Field was O'CONNELL 8/16/95, 1200 hrs: Al Fillipi − leak at fittings.
Operator noted leak and shut down but generator was hot and ignited fire.

Map Identification Number 235 **GOWANUS GAS TURBINE SITE** **Spill Number: 9504650** **Close Date: 07/19/1995**
29TH STREET & 2ND AVENUE BROOKLYN, NY TT−Id: 520A−0051−248
29TH STREET & SECOND AVE

MAP LOCATION INFORMATION
Site location mapped by: PARCEL MAPPING − LARGE SITE
Approximate distance from property: 1630 feet to the NNE

ADDRESS CHANGE INFORMATION
Revised street: 29TH STREET
Revised zip code: 11232

Source of Spill: UNKNOWN Spiller: CON ED Spiller Phone:
Notifier Type: Responsible Party Notifier Name: Notifier Phone:
Caller Name: TIM SOLICH Caller Agency: CON EDISON Caller Phone: (212) 580−6763
DEC Investigator: CAENGELH Contact for more spill info: Contact Person Phone:

Category: Known petroleum or hazardous material release with minimal potential for fire/explosion (indoors or outdoors), drinking water contamination, or releases to surface waters.
Class: Willing RP − DEC Field Response − Corrective Action Initiated, Taken Over, or Completed by RP or Other Agency

Spill Date	Date Cleanup Ceased	Cause of Spill	Meets Cleanup Standards	Penalty Recommended
07/18/1995		UNKNOWN	NO	NO

Material Spilled	Material Class	Quantity Spilled	Units	Quantity Recovered	Units	Resource(s) Affected
UNKNOWN PETROLEUM	PETROLEUM	1.00	GALLONS	0.00	GALLONS	SURFACE WATER

Caller Remarks:

SHEEN FOUND AROUND 2 BARGES AFTER RAIN − CONTAINED BY BOOMS.

DEC Investigator Remarks:

Prior to Sept, 2004 data translation this spill Lead_DEC Field was ENGELHARDT 7/19/95: Al Fillipi − due to heavy rainfall could not handle water and overflowed newly installed lip around barge. They are going to raise the lip from 3 to 6 . All oil contained within permanent boom. Used sorbent pads to try to remove sheen. MEg called in to do clean up. No PCB analysis performed. Transformer is non−PCB. Mike O'Donnell (Con Ed) − source of oil was residual dripping from dressing coupling on #3 and 4 units. 10/10/95: This is additional information about material spilled from the translation of the old spill file: OIL SHEEN.

Map Identification Number 236 **GOWANUS GAS TURBINES** **Spill Number: 9502938** **Close Date: 07/23/2004**
29TH STREET & 2ND AVENUE BROOKLYN, NY TT−Id: 520A−0051−247
29TH STREET & SECOND AVE

MAP LOCATION INFORMATION
Site location mapped by: PARCEL MAPPING − LARGE SITE
Approximate distance from property: 1630 feet to the NNE

ADDRESS CHANGE INFORMATION
Revised street: 29TH STREET
Revised zip code: 11232

Source of Spill:	UNKNOWN	Spiller:	unknown	Spiller Phone:	
Notifier Type:	Responsible Party	Notifier Name:		Notifier Phone:	
Caller Name:	JOE DEVOTI	Caller Agency:	CON EDISON	Caller Phone:	(212) 580−6763
DEC Investigator:	CAENGELH	Contact for more spill info:		Contact Person Phone:	

Category: Known petroleum or hazardous material release with minimal potential for fire/explosion (indoors or outdoors), drinking water contamination, or releases to surface waters.
Class: Willing RP − DEC Field Response − Corrective Action Initiated, Taken Over, or Completed by RP or Other Agency

Spill Date	Date Cleanup Ceased	Cause of Spill	Meets Cleanup Standards	Penalty Recommended
06/08/1995		UNKNOWN	NO	NO

Material Spilled	Material Class	Quantity Spilled	Units	Quantity Recovered	Units	Resource(s) Affected
UNKNOWN PETROLEUM	PETROLEUM	−1.00	GALLONS	0.00	GALLONS	SURFACE WATER

Caller Remarks:

OIL SHEEN IN GOWANUS CANAL − BOOMS DEPLOYED − SLICK CONTAINED

DEC Investigator Remarks:

Prior to Sept, 2004 data translation this spill Lead_DEC Field was ENGELHARDT 7/23/04: Con Ed submitted copy of notification letter sent to NYCDEP regarding the spill: Approximately 2 pints oil sheen. Unknown Source, 50’ x 20’ on canal. Sheen was contained within permanently deployed boom around Gas Turbine Barge No. 1. Oil pads collected surface oil.: Close out. (JHO)

Map Identification Number 237 **GOWANUS GAS TURBINE SITE** **Spill Number: 9500385** **Close Date: 04/11/1995**
29TH ST/240 AVE BROOKLYN, NY TT−Id: 520A−0051−293

MAP LOCATION INFORMATION
Site location mapped by: PARCEL MAPPING − LARGE SITE
Approximate distance from property: 1630 feet to the NNE

ADDRESS CHANGE INFORMATION
Revised street: 29TH STREET
Revised zip code: 11232

Source of Spill:	MAJOR OIL FACILITY (>400,000 GAL)	Spiller:		Spiller Phone:	
Notifier Type:	Affected Persons	Notifier Name:		Notifier Phone:	
Caller Name:	MR SOLICH	Caller Agency:	CON EDISON	Caller Phone:	(212) 580−6763
DEC Investigator:	CAENGELH	Contact for more spill info:		Contact Person Phone:	

Category: Known petroleum or hazardous material release with minimal potential for fire/explosion (indoors or outdoors), drinking water contamination, or releases to surface waters.
Class: Willing RP − No DEC Field Response − Corrective Action Initiated or Completed by RP or Other Agency

Spill Date	Date Cleanup Ceased	Cause of Spill	Meets Cleanup Standards	Penalty Recommended
04/11/1995		UNKNOWN	NO	NO

Material Spilled	Material Class	Quantity Spilled	Units	Quantity Recovered	Units	Resource(s) Affected
NON PCB OIL	PETROLEUM	15.00	GALLONS	0.00	GALLONS	SOIL

Caller Remarks:

UNDER 1−1 GAS TURBINE LOCATED ON BARGE LEAK WHILE MAKING ROUNDS. AREA BEING CLEANED NOW.

DEC Investigator Remarks:

Prior to Sept, 2004 data translation this spill Lead_DEC Field was ENGELHARDT 4/11/95, 11:45 AM: Spoke with Ed Manning, Con Ed − leak from tubing. Repairing now and cleaning. No oil entered water. They have hard boom around the site.

Map Identification Number 238 **GOWANUS GAS TURBINE SITE** **Spill Number: 9407017** **Close Date: 08/24/1994**
27TH STREET & 3RD AVENUE BROOKLYN, NY TT−Id: 520A−0051−364

MAP LOCATION INFORMATION
Site location mapped by: PARCEL MAPPING − LARGE SITE
Approximate distance from property: 1630 feet to the NNE

ADDRESS CHANGE INFORMATION
Revised street: 29TH STREET
Revised zip code: 11232

Source of Spill: COMMERCIAL/INDUSTRIAL
Notifier Type: Affected Persons
Caller Name: CONSTANTINE
DEC Investigator: CAENGELH

Spiller: CON ED
Notifier Name:
Caller Agency: CON EDISON
Contact for more spill info:

Spiller Phone:
Notifier Phone:
Caller Phone: (212) 580−6763
Contact Person Phone:

Spill Date	Date Cleanup Ceased	Cause of Spill	Meets Cleanup Standards	Penalty Recommended
08/24/1994	08/24/1994	OTHER	UNKNOWN	NO

Material Spilled	Material Class	Quantity Spilled	Units	Quantity Recovered	Units	Resource(s) Affected
LUBE OIL	PETROLEUM	0	POUNDS	0	POUNDS	SOIL
UNKNOWN PETROLEUM	PETROLEUM	5.00	GALLONS	0.00	GALLONS	SOIL

Caller Remarks:

OF UNIT 2−2. CONTAINED IN TURBINE COMPARTMENT ENCLOSURE−ABSORBENTS THERE− NO PCB INVOLVED.

DEC Investigator Remarks:

Prior to Sept, 2004 data translation this spill Lead_DEC Field was ENGLEHARDT 03/29/95: CON ED SUBMITTED REMEDIATION CERTIFICATION AS PER REQUIREMENTS OF CONSENT ORDER.

Map Identification Number 239 **GOWANUS GAS TURBINES** **Spill Number: 9404443** **Close Date: 03/28/1995**
27TH STREET & 3RD AVENUE BROOKLYN, NY TT−Id: 520A−0051−355

MAP LOCATION INFORMATION
Site location mapped by: PARCEL MAPPING − LARGE SITE
Approximate distance from property: 1630 feet to the NNE

ADDRESS CHANGE INFORMATION
Revised street: 29TH STREET
Revised zip code: 11232

Source of Spill:	COMMERCIAL/INDUSTRIAL	Spiller:		Spiller Phone:	
Notifier Type:	Responsible Party	Notifier Name:		Notifier Phone:	
Caller Name:	MR SOLICH	Caller Agency:	CON EDISON	Caller Phone:	(212) 580−6763
DEC Investigator:	CAENGELH	Contact for more spill info:		Contact Person Phone:	

Category: Known petroleum or hazardous material release with minimal potential for fire/explosion (indoors or outdoors), drinking water contamination, or releases to surface waters.
Class: Willing RP − No DEC Field Response − Corrective Action Initiated or Completed by RP or Other Agency

Spill Date	Date Cleanup Ceased	Cause of Spill	Meets Cleanup Standards	Penalty Recommended
06/30/1994	03/28/1995	OTHER	UNKNOWN	NO

Material Spilled	Material Class	Quantity Spilled	Units	Quantity Recovered	Units	Resource(s) Affected
UNKNOWN PETROLEUM	PETROLEUM	−1.00	POUNDS	0.00	POUNDS	SURFACE WATER

Caller Remarks:

GOWANUS CALLED IN CONTRACTOR

DEC Investigator Remarks:

Prior to Sept, 2004 data translation this spill Lead_DEC Field was ENGLEHART 03/29/95: CON ED SUBMITTED REMEDIATION CERTIFICATION AS PER REQUIREMENTS OF CONSENT ORDER. 10/10/95: This is additional information about material spilled from the translation of the old spill file: LUBE OIL− BY RAIN.

Map Identification Number 240 **27TH ST & 2ND AVENUE** **Spill Number: 9403716** **Close Date: 06/16/1994**
27TH ST & 2ND AVE BROOKLYN, NY TT−Id: 520A−0051−937

MAP LOCATION INFORMATION
Site location mapped by: PARCEL MAPPING − LARGE SITE
Approximate distance from property: 1630 feet to the NNE

ADDRESS CHANGE INFORMATION
Revised street: 29TH STREET
Revised zip code: 11232

Source of Spill: COMMERCIAL/INDUSTRIAL
Notifier Type: Federal Government
Caller Name: P.O. SVENDSON
DEC Investigator: SMMARTIN
Spiller: CON EDISON
Notifier Name:
Caller Agency: U.S.C.G.
Contact for more spill info:
Spiller Phone: (212) 580−6763
Notifier Phone:
Caller Phone: (212) 668−7920
Contact Person Phone:

Category: Known petroleum or hazardous material release with minimal potential for fire/explosion (indoors or outdoors), drinking water contamination, or releases to surface waters.
Class: Willing RP − No DEC Field Response − Corrective Action Initiated or Completed by RP or Other Agency

Spill Date	Date Cleanup Ceased	Cause of Spill	Meets Cleanup Standards	Penalty Recommended
06/16/1994	06/16/1994	UNKNOWN	UNKNOWN	NO

Material Spilled	Material Class	Quantity Spilled	Units	Quantity Recovered	Units	Resource(s) Affected
UNKNOWN PETROLEUM	PETROLEUM	5.00	GALLONS	0.00	GALLONS	SURFACE WATER

Caller Remarks:

LUBE OIL SPILLED FROM DECK FROM BARGE− U.S.C.G GOING OUT. #9403702

DEC Investigator Remarks:

Prior to Sept, 2004 data translation this spill Lead_DEC Field was MARTINKAT 10/10/95: This is additional information about material spilled from the translation of the old spill file: LUBRIC OIL.

Map Identification Number 241 **GOWANUS GAS TURBINES** **Spill Number: 9004623** **Close Date: 07/26/1990**
27TH ST & 1ST AVE BROOKLYN, NY TT−Id: 520A−0051−387

MAP LOCATION INFORMATION
Site location mapped by: PARCEL MAPPING − LARGE SITE
Approximate distance from property: 1630 feet to the NNE

ADDRESS CHANGE INFORMATION
Revised street: 29TH STREET
Revised zip code: 11232

Source of Spill:	UNKNOWN	Spiller:	unknown	Spiller Phone:	
Notifier Type:	Federal Government	Notifier Name:		Notifier Phone:	
Caller Name:	OFFICER CLIFFHANGER	Caller Agency:	USCG	Caller Phone:	(212) 668−7920
DEC Investigator:	JHOCONNE	Contact for more spill info:		Contact Person Phone:	

Category: Known petroleum or hazardous material release with minimal potential for fire/explosion (indoors or outdoors), drinking water contamination, or releases to surface waters.
Class: Willing RP − DEC Field Response − Corrective Action Initiated, Taken Over, or Completed by RP or Other Agency

Spill Date	Date Cleanup Ceased	Cause of Spill	Meets Cleanup Standards	Penalty Recommended
07/26/1990	07/26/1990	UNKNOWN	UNKNOWN	NO

Material Spilled	Material Class	Quantity Spilled	Units	Quantity Recovered	Units	Resource(s) Affected
UNKNOWN PETROLEUM	PETROLEUM	−1.00	POUNDS	0.00	POUNDS	SURFACE WATER

Caller Remarks:

SHEEN ABOUT 300 YDS IN DIA. NOTICED BY CON ED DOCKMAN,USCG TO

INVESTIGATE, NYCDEP & NRC NOTIFIED, DEC TO INVESTIGATE, USCG

INVESTIGATED CANAL & REPORTED SHEEN CAME IN WITH TIDE.

DEC Investigator Remarks:

Prior to Sept, 2004 data translation this spill Lead_DEC Field was O'CONNELL 07/26/90: USCG COULD NOT LOCATE SOURCE OF SHEEN, THEY TOOK SAMPLES, MAY SEND SKIMMER BOAT TO BREAK UP SHEEN. 10/10/95: This is additional information about material spilled from the translation of the old spill file: OIL, SLUDGE & TAR.

Map Identification Number 242 **DRILL** **Spill Number: 1608327** **Close Date: 11/29/2016**
420 2ND AVE BROOKLYN, NY 11229 TT−Id: 520A−0324−112

MAP LOCATION INFORMATION
Site location mapped by: PARCEL MAPPING − LARGE SITE
Approximate distance from property: 1630 feet to the NNE

ADDRESS CHANGE INFORMATION
Revised street: 29TH STREET
Revised zip code: 11232

Source of Spill: TRANSFORMER | Spiller: DRILL − DRILL | Spiller Phone:
Notifier Type: Other | Notifier Name: | Notifier Phone:
Caller Name: | Caller Agency: | Caller Phone:
DEC Investigator: AAOBLIGA | Contact for more spill info: DRILL | Contact Person Phone:

Spill Date	Date Cleanup Ceased	Cause of Spill	Meets Cleanup Standards	Penalty Recommended
11/29/2016		UNKNOWN	NO	NO

Material Spilled	Material Class	Quantity Spilled	Units	Quantity Recovered	Units	Resource(s) Affected
OTHER	OTHER	0	UNKNOWN	0	UNKNOWN	

Caller Remarks:

DRILL

DEC Investigator Remarks: NO DEC INVESTIGATOR REMARKS GIVEN FOR THIS SPILL.

Map Identification Number 243 **GOWANUS BAY** **Spill Number: 1506731** **Close Date: 09/30/2015**
420 2ND AVE BROOKLYN, NY TT−Id: 520A−0312−953

MAP LOCATION INFORMATION
Site location mapped by: PARCEL MAPPING − LARGE SITE
Approximate distance from property: 1630 feet to the NNE

ADDRESS CHANGE INFORMATION
Revised street: 29TH STREET
Revised zip code: 11232

Source of Spill: UNKNOWN | Spiller: unknown | Spiller Phone:
Notifier Type: Other | Notifier Name: | Notifier Phone:
Caller Name: | Caller Agency: | Caller Phone:
DEC Investigator: vszhune | Contact for more spill info: JOHN | Contact Person Phone: (718) 499−1301

Spill Date	Date Cleanup Ceased	Cause of Spill	Meets Cleanup Standards	Penalty Recommended
09/25/2015		UNKNOWN	NO	NO

Material Spilled	Material Class	Quantity Spilled	Units	Quantity Recovered	Units	Resource(s) Affected
UNKNOWN PETROLEUM	PETROLEUM	0	UNKNOWN	0	UNKNOWN	SURFACE WATER

Caller Remarks:

Caller advised sheen on the water and is contained with boom. Unknown type of petroleum and unknown where it is coming from.

DEC Investigator Remarks:

9/25/15−Zhune spoke to petty Officer Christ Kalarmann. Hesaid the pollution team are in the Gowanus Bay doing investigation

9/25/15−Zhune spoke to Christ. He said the pollution did the investigation and found out a barge with portable generators attached. One of the generators stopped working and the gasket leaked 2 gallons of lube oil. US Power cleaned the spill.

9/30/15−Petty Officer Diaz said the cleanup was conducted with absorbent booms and the situation is under control. Spill cleaned. Spill closed.

Map Identification Number 244 **US POWER GEN** **Spill Number: 1304115** **Close Date: 07/25/2013**
420 2 AVE BROOKLYN, NY TT−Id: 520A−0288−894

MAP LOCATION INFORMATION
Site location mapped by: PARCEL MAPPING − LARGE SITE
Approximate distance from property: 1630 feet to the NNE

ADDRESS CHANGE INFORMATION
Revised street: 29TH STREET
Revised zip code: 11232

Source of Spill:	COMMERCIAL/INDUSTRIAL	Spiller:	US POWER GEN	Spiller Phone:	
Notifier Type:	Other	Notifier Name:		Notifier Phone:	
Caller Name:		Caller Agency:		Caller Phone:	
DEC Investigator:	RMPIPER	Contact for more spill info:	DAN LACHMAN	Contact Person Phone:	

Category: Possible petroleum release with minimal potential for fire/explosion (indoors or outdoors), drinking water contamination, or releases to surface waters, known releases with no potential for damage, or non−petroleum/non−hazardous spills.
Class: Willing RP − No DEC Field Response − Corrective Action Initiated or Completed by RP or Other Agency

Spill Date	Date Cleanup Ceased	Cause of Spill	Meets Cleanup Standards	Penalty Recommended
07/17/2013		OTHER	NO	NO

Material Spilled	Material Class	Quantity Spilled	Units	Quantity Recovered	Units	Resource(s) Affected
DRY CHEM FIRE EXTINGUISHER	OTHER	0	POUNDS	0	POUNDS	SURFACE WATER

Caller Remarks:

dry extinguisher powder in water due to fire at facility/powder is contained by booms

---

DEC Investigator Remarks:

Due to fire, dry chem entered gowanus. Contracotrs boomed off area and cleaned area as best they could. Spill closed.

Map Identification Number 245 **STREET** **Spill Number: 1303553** **Close Date: 07/05/2013**

420 2ND AVE BROOKLYN, NY TT−Id: 520A−0288−847

MAP LOCATION INFORMATION
Site location mapped by: PARCEL MAPPING − LARGE SITE
Approximate distance from property: 1630 feet to the NNE

ADDRESS CHANGE INFORMATION
Revised street: 29TH STREET
Revised zip code: 11232

Source of Spill: COMMERCIAL/INDUSTRIAL Spiller: ERT − CONEDISON Spiller Phone:
Notifier Type: Citizen Notifier Name: Notifier Phone:
Caller Name: Caller Agency: Caller Phone:
DEC Investigator: SMSANGES Contact for more spill info: DAN LICHMAN Contact Person Phone: (516) 790−0417

Spill Date	Date Cleanup Ceased	Cause of Spill	Meets Cleanup Standards	Penalty Recommended
07/03/2013		UNKNOWN	NO	NO

Material Spilled	Material Class	Quantity Spilled	Units	Quantity Recovered	Units	Resource(s) Affected
UNKNOWN MATERIAL	OTHER	0	UNKNOWN	0	UNKNOWN	

Caller Remarks:

Caller reporting Conedison for pumping untested water on their property through a fence.

DEC Investigator Remarks:

Duplicate spill to one responded to by Zhune.

Map Identification Number 246 **GOWANUS BAY** **Spill Number: 1207513** **Close Date: 02/26/2013**
420 2ND AVE BROOKLYN, NY TT−Id: 520A−0288−323

MAP LOCATION INFORMATION
Site location mapped by: PARCEL MAPPING − LARGE SITE
Approximate distance from property: 1630 feet to the NNE

ADDRESS CHANGE INFORMATION
Revised street: 29TH STREET
Revised zip code: 11232

Source of Spill: COMMERCIAL/INDUSTRIAL
Notifier Type: Other
Caller Name:
DEC Investigator: RMPIPER
Spiller: storm damage
Notifier Name:
Caller Agency:
Contact for more spill info: NATALIA HERNANDEZ
Spiller Phone:
Notifier Phone:
Caller Phone:
Contact Person Phone: 718−570−7198

Category: Known petroleum or hazardous material release with minimal potential for fire/explosion (indoors or outdoors), drinking water contamination, or releases to surface waters.
Class: Willing RP − No DEC Field Response − Corrective Action Initiated or Completed by RP or Other Agency

Spill Date	Date Cleanup Ceased	Cause of Spill	Meets Cleanup Standards	Penalty Recommended
10/30/2012		OTHER	NO	NO

Material Spilled	Material Class	Quantity Spilled	Units	Quantity Recovered	Units	Resource(s) Affected
DIESEL	PETROLEUM	0	UNKNOWN	0	UNKNOWN	SURFACE WATER
DIESEL	PETROLEUM	0	UNKNOWN	0	UNKNOWN	SURFACE WATER

Caller Remarks:

ULTRA LOW SULFUR DIESEL TO WATER SURFACE

DEC Investigator Remarks:

DEC Pipe rspoke with Natalia. Spill from valve that was sheared off due to flying debris. Spill to bluestone and evnetually the gawanus bay. Product observed between barges. The barges are hard boomed and absorbents will be deployed. Contractor en route and will recover product from water surface. unk amount spilled. Natalia will send summary email when completed.

Spill cleaned. Closed. see edocs for report.

Map Identification Number 247 **GOWANUS GAS TURBINES** **Spill Number: 0310924** **Close Date: 12/01/2004**
29TH STREET & 2ND AVENUE BROOKLYN, NY TT−Id: 520A−0051−240
29TH STREET & SECOND AVE

MAP LOCATION INFORMATION
Site location mapped by: PARCEL MAPPING − LARGE SITE
Approximate distance from property: 1630 feet to the NNE

ADDRESS CHANGE INFORMATION
Revised street: 29TH STREET
Revised zip code: 11232

Source of Spill: UNKNOWN Spiller: Spiller Phone:
Notifier Type: Other Notifier Name: EMMTT FACQUET Notifier Phone: (718) 499−1301
Caller Name: EMMTT FACQUET Caller Agency: RELIANT ENERGY Caller Phone: (718) 499−1301
DEC Investigator: SKARAKHA Contact for more spill info: EMMTT FACQUET Contact Person Phone: (718) 499−1301

Category: Known petroleum or hazardous material release with minimal potential for fire/explosion (indoors or outdoors), drinking water contamination, or releases to surface waters.
Class: Willing RP − No DEC Field Response − Corrective Action Initiated or Completed by RP or Other Agency

Spill Date	Date Cleanup Ceased	Cause of Spill	Meets Cleanup Standards	Penalty Recommended
12/23/2003		UNKNOWN	NO	NO

Material Spilled	Material Class	Quantity Spilled	Units	Quantity Recovered	Units	Resource(s) Affected
UNKNOWN PETROLEUM	PETROLEUM	1.00	GALLONS	0.00	GALLONS	GROUNDWATER

Caller Remarks:

drain line coming from con ed is leaking a black unknown material in the gowanus bay... Taking a sample to see what the material is..

DEC Investigator Remarks:

2/4/04 This spill is being handled under the sitewide investigation. ConEd is currently preparing a final workplan (response to DEC's comments on draft workplan) for subsurface investigation. (SKA)

12/1/04: Letter from Jim Gregory (Reliant) stating that drain line has been permanently capped. Letter also states: Although there was a considerable amount of research and investigation over the years as to the origin and responsibility for this drain, ther were no useful results to this effort. Close out. (JHO)

Map Identification Number 248 **MH #3979** **Spill Number: 9810992** **Close Date: 02/14/2003**
5TH AVE & 38TH ST BROOKLYN, NY TT−Id: 520A−0039−563

MAP LOCATION INFORMATION
Site location mapped by: ADDRESS MATCHING
Approximate distance from property: 1634 feet to the SE

ADDRESS CHANGE INFORMATION
Revised street: 5TH AVE / 38TH ST
Revised zip code: NO CHANGE

Source of Spill:	COMMERCIAL/INDUSTRIAL	Spiller:	unknown	Spiller Phone:	
Notifier Type:	Other	Notifier Name:	MR DONATONE	Notifier Phone:	
Caller Name:	STEPHEN CRIBBONS	Caller Agency:	CON ED	Caller Phone:	(212) 580−6763
DEC Investigator:	CAENGELH	Contact for more spill info:		Contact Person Phone:	

Category: Known petroleum or hazardous material release with minimal potential for fire/explosion (indoors or outdoors), drinking water contamination, or releases to surface waters.
Class: Willing RP − No DEC Field Response − Corrective Action Initiated or Completed by RP or Other Agency

Spill Date	Date Cleanup Ceased	Cause of Spill	Meets Cleanup Standards	Penalty Recommended
12/02/1998		UNKNOWN	NO	NO

Material Spilled	Material Class	Quantity Spilled	Units	Quantity Recovered	Units	Resource(s) Affected
UNKNOWN PETROLEUM	PETROLEUM	1.00	GALLONS	0.00	GALLONS	SOIL

Caller Remarks:

CALLER REPORTING THAT AN UNKNOWN OIL WAS FOUND IN MANHOLE. CON ED TO SAMPLE AND CLEAN. CON ED #121623.

DEC Investigator Remarks:

Prior to Sept, 2004 data translation this spill Lead_DEC Field was ENGELHARDT e2mis 121623

12/2/98−−1018HRS−−G.FINNIE SPL,REPORTS FOUNND APPROX.1−QUART OF UNKNOWN OIL ON 1/2 GALLON WATER.CONTAINED NO SEWERS OR WATERWAYS EFFECTED,SAMPLE TAKEN TAG# 21497 PLACED

12/3/98−18:15HRS...LAB RESULTS RETURNED−LAB SEQ# 98−13325−RESULTS <1.PPM

12/04/98 03:10 hrs Cleanup completed at 03:10 by S. Rosenking, Brooklyn Flush. He washed structure with slix . Env. stop tag #21497 removed.

Map Identification Number 249 **MH#3979** **Spill Number: 9809861** **Close Date: 11/06/2002**
5TH AVE & 38TH ST BROOKLYN, NY TT−Id: 520A−0039−546

MAP LOCATION INFORMATION
Site location mapped by: ADDRESS MATCHING
Approximate distance from property: 1634 feet to the SE

ADDRESS CHANGE INFORMATION
Revised street: 5TH AVE / 38TH ST
Revised zip code: NO CHANGE

Source of Spill:	COMMERCIAL/INDUSTRIAL	Spiller:	CON ED	Spiller Phone:	
Notifier Type:	Responsible Party	Notifier Name:	MR ZAMBRO	Notifier Phone:	(212) 580−6764
Caller Name:	STEPHEN CRIBBIN	Caller Agency:	CON ED	Caller Phone:	(212) 580−6763
DEC Investigator:	CAENGELH	Contact for more spill info:		Contact Person Phone:	

Category: Known petroleum or hazardous material release with minimal potential for fire/explosion (indoors or outdoors), drinking water contamination, or releases to surface waters.
Class: Willing RP − No DEC Field Response − Corrective Action Initiated or Completed by RP or Other Agency

Spill Date	Date Cleanup Ceased	Cause of Spill	Meets Cleanup Standards	Penalty Recommended
11/05/1998		UNKNOWN	NO	NO

Material Spilled	Material Class	Quantity Spilled	Units	Quantity Recovered	Units	Resource(s) Affected
UNKNOWN PETROLEUM	PETROLEUM	0	GALLONS	0	GALLONS	SOIL

Caller Remarks:

CALLER REPORTING THAT PPRODUCT FOUND IN MANHOLE. CON ED TO CLEAN. CON ED #121068.

DEC Investigator Remarks:

Prior to Sept, 2004 data translation this spill Lead_DEC Field was ENGELHARDT E2MIS 121068

11−5−98 11:05HRS A. KALLINIOUS REPORTS, FOUND 1 PT OF UNKNOWN OIL ON 40 GAL OF WATER IN MH 3979. THERE IS NO OIL FILLED EQUIPMENT IN MH. HOLE IS CONTAINED & NO SEWERS OR WATERWAYS WERE AFFECTED. SPILLED WAS DISCOVERED DURING INSPECTIONS. 1 LIQUID SAMPLE WAS TAKEN ON A 4−6 HR PRIORITY & ENV. STOP TAG # 16019 WAS PLACED.

*** 5−NOV−98 18:55 −− LAB SEQ # 98−12168 PCB RESULTS: 1 PPM ***

UPDATE: 11/18/98 − 1200 W. TUDY − 74933 − ENV. OPS., REPORTS <1.0 PPM CLEANUP COMPLETE WITH SLIX AND TAG #16019 REMOVED. INCIDENT IS CLOSED.

Map Identification Number 250 **MANHOLE #3979** **Spill Number: 9808259** **Close Date: 10/23/2002**
5TH AVE & 38TH ST BROOKLYN, NY TT−Id: 520A−0037−557

MAP LOCATION INFORMATION
Site location mapped by: ADDRESS MATCHING
Approximate distance from property: 1634 feet to the SE

ADDRESS CHANGE INFORMATION
Revised street: 5TH AVE / 38TH ST
Revised zip code: NO CHANGE

Source of Spill:	UNKNOWN	Spiller:	unknown	Spiller Phone:	
Notifier Type:	Other	Notifier Name:	MR. DONATONE	Notifier Phone:	
Caller Name:	MIKE CESARE	Caller Agency:	CON EDISON	Caller Phone:	(212) 580−6763
DEC Investigator:	JHOCONNE	Contact for more spill info:		Contact Person Phone:	

Category: Known petroleum or hazardous material release with minimal potential for fire/explosion (indoors or outdoors), drinking water contamination, or releases to surface waters.
Class: Willing RP − No DEC Field Response − Corrective Action Initiated or Completed by RP or Other Agency

Spill Date	Date Cleanup Ceased	Cause of Spill	Meets Cleanup Standards	Penalty Recommended
10/05/1998		UNKNOWN	NO	NO

Material Spilled	Material Class	Quantity Spilled	Units	Quantity Recovered	Units	Resource(s) Affected
UNKNOWN PETROLEUM	PETROLEUM	1.00	GALLONS	0.00	GALLONS	SOIL

Caller Remarks:

CON EDISON #120320.

DEC Investigator Remarks:

Prior to Sept, 2004 data translation this spill Lead_DEC Field was O'CONNELL Con Ed e2mis #120320:

10/5/98 1413HRS−FINNIE REPORTS FOUND 1−GALLON OF OIL ON 50 GALLONS OF WATER ,CONTAINED NO SEWERS OR WATERWAYS EFFECTED, SAMPLE TAKEN TAG# 032296 placed.

LAB RESULT RECEIVED 10/6/98 − 0155. 98−10596. <1.0 PPM.

UPDATE: 10−08−98 CLEANUP COMPLETED & TAG # 16158 REMOVED.

Map Identification Number 251 **MANHOLE #3979** **Spill Number: 0503342** **Close Date: 05/03/2007**
5TH AVE & 38TH ST BROOKLYN, NY TT−Id: 520A−0039−267

MAP LOCATION INFORMATION
Site location mapped by: ADDRESS MATCHING
Approximate distance from property: 1634 feet to the SE

ADDRESS CHANGE INFORMATION
Revised street: 5TH AVE / 38TH ST
Revised zip code: NO CHANGE

Source of Spill:	UNKNOWN	Spiller:	ERT DESK − CON EDISON	Spiller Phone:	(212) 580−8383
Notifier Type:	Responsible Party	Notifier Name:	LARRY COSTA	Notifier Phone:	(212) 580−6763
Caller Name:	LARRY COSTA	Caller Agency:	CON ED	Caller Phone:	(212) 580−6763
DEC Investigator:	GDBREEN	Contact for more spill info:	ERT DESK	Contact Person Phone:	(212) 580−8383

Category: Known petroleum or hazardous material release with minimal potential for fire/explosion (indoors or outdoors), drinking water contamination, or releases to surface waters.
Class: Willing RP − No DEC Field Response − Corrective Action Initiated or Completed by RP or Other Agency

Spill Date	Date Cleanup Ceased	Cause of Spill	Meets Cleanup Standards	Penalty Recommended
06/19/2005		UNKNOWN	NO	NO

Material Spilled	Material Class	Quantity Spilled	Units	Quantity Recovered	Units	Resource(s) Affected
UNKNOWN PETROLEUM	PETROLEUM	0	GALLONS	0	GALLONS	SOIL

Caller Remarks:

1 PT UNKN OIL ON 10 GAL WATER. CON ED REF #159297. CLEAN UP PENDING

DEC Investigator Remarks:

05/03/07 − See e−docs for Con Ed report detailing cleanup and closure. 159297.

6/19/2005 18:20 HRS H. FERNANDEZ #50934 MECH A ENV OPS REPORTS FINDING APPROX 1 PT OF UNKNOWN OIL ON APPROX 10 GALS OF WATER IN M3979. THIS WAS FOUND WHILE ATTEMPTING TO CLEAN STRUCTURE FOR #9 ON ACCT# C7160. THERE WAS NO SMOKE, FIRE, OR INJURIES RELATED TO THE SPILL, NOR WERE ANY SEWERS, WATERWAYS, OR PRIVATE PROPERTY AFFECTED. THE SOURCE AND CAUSE OF THE SPILL IS UNKNOWN. THERE IS A D−FAULT TAG IN THE STRUCTURE (TAG #02074 FOR FDR 8B86) AND FOR THIS REASON THIS SPILL WILL NOT GO ON THE 24 HOUR PROGRAM. THE STANDING WATER HAD NO MOVEMENT AND THE EXISTENCE OF ANY SEWER CONNECTIONS, SUMPS, OR DRAINS COULD NOT BE VERIFIED AT THIS TIME. ENV STOP TAG# 46425 WAS PLACED AND ONE LIQUID SAMPLE TAKEN ON E PRIORITY FOR PCB ANALYSIS ON CHAIN OF CUSTODY# DD13259. CLEANUP PENDING LAB RESULTS AND SAFE ACCESS TO STRUCTURE.

J ANDERSON

UPDATE 6/19/05 19:00 HRS CIG COSTA NOTIFIED OF SPILL. J ANDERSON

Map Identification Number 252 **5TH AVE AND** **Spill Number: 0306079** **Close Date: 09/26/2003**
5TH AVE & 38TH ST BROOKLYN, NY TT−Id: 520A−0039−113

MAP LOCATION INFORMATION
Site location mapped by: ADDRESS MATCHING
Approximate distance from property: 1634 feet to the SE

ADDRESS CHANGE INFORMATION
Revised street: 5TH AVE / 38TH ST
Revised zip code: NO CHANGE

Source of Spill:	COMMERCIAL VEHICLE	Spiller:	unknown	Spiller Phone:	
Notifier Type:	Federal Government	Notifier Name:	NYC TRANSIT	Notifier Phone:	
Caller Name:	SEAN DONOHUE	Caller Agency:	DEP	Caller Phone:	(212) 689−1520
DEC Investigator:	JMKRIMGO	Contact for more spill info:	NYC TRANSIT	Contact Person Phone:	(718) 927−7851

Category: Known petroleum or hazardous material release with minimal potential for fire/explosion (indoors or outdoors), drinking water contamination, or releases to surface waters.
Class: Willing RP − No DEC Field Response − Corrective Action Initiated or Completed by RP or Other Agency

Spill Date	Date Cleanup Ceased	Cause of Spill	Meets Cleanup Standards	Penalty Recommended
09/08/2003		UNKNOWN	NO	NO

Material Spilled	Material Class	Quantity Spilled	Units	Quantity Recovered	Units	Resource(s) Affected
UNKNOWN PETROLEUM	PETROLEUM	10.00	GALLONS	0.00	GALLONS	SOIL

Caller Remarks:

caller states approx 10 gallons of an unkown type oil spilled off a truck of some sort − no futher info − badge 2304 from nyc transit

DEC Investigator Remarks:

Prior to Sept, 2004 data translation this spill Lead_DEC Field was KRIMGOLD

Map Identification Number 253 **MANHOLE # TM55** **Spill Number: 0002209** **Close Date: 07/10/2003**
30TH ST/5TH AVE BROOKLYN, NY TT−Id: 520A−0038−669

MAP LOCATION INFORMATION
Site location mapped by: ADDRESS MATCHING
Approximate distance from property: 1647 feet to the E

ADDRESS CHANGE INFORMATION
Revised street: NO CHANGE
Revised zip code: NO CHANGE

Source of Spill:	INSTITUTIONAL, EDUC, GOV, OTHER	Spiller:	unknown	Spiller Phone:	
Notifier Type:	Affected Persons	Notifier Name:	MR ZAMBRIO	Notifier Phone:	(212) 580−6763
Caller Name:	MARK SCHLAGEL	Caller Agency:	CON EDISON	Caller Phone:	(212) 580−6763
DEC Investigator:	JHOCONNE	Contact for more spill info:	MARK SCHLAGEL	Contact Person Phone:	(212) 580−6763

Category: Known petroleum or hazardous material release with minimal potential for fire/explosion (indoors or outdoors), drinking water contamination, or releases to surface waters.

Class: Willing RP − No DEC Field Response − Corrective Action Initiated or Completed by RP or Other Agency

Spill Date	Date Cleanup Ceased	Cause of Spill	Meets Cleanup Standards	Penalty Recommended
05/22/2000		UNKNOWN	NO	NO

Material Spilled	Material Class	Quantity Spilled	Units	Quantity Recovered	Units	Resource(s) Affected
UNKNOWN PETROLEUM	PETROLEUM	1.00	GALLONS	0.00	GALLONS	SOIL

Caller Remarks:

ABOVE MATERIAL DISCOVERED AT ABOVE LOCATION. AMOUNT REPORTED AS 1 OZ. SAMPLE TAKEN AND CLEANUP PENDING LAB RESULTS. CON ED #131529.

DEC Investigator Remarks:

Prior to Sept, 2004 data translation this spill Lead_DEC Field was O'CONNELL e2mis 131529

C. LUGO #03594 MECH A FLUSH DEPT REPORTS IN TM55. HE FOUND WHILE SPRAYING WATER ON DIRT TO CLEAN STRUCTURE, OIL WAS COMING FROM DIRT (APPROX 1 OZ UNKNOWN OIL) HE SUCK UP DIRT BEFORE HE REALIZED THERE WAS OIL IN THE DIRT. CLEANUP IS INCOMPLETE. HE CONTAMINATED TRUCK #60564. HE FOUND THIS OIL WHILE CLEANING HOLE FOR TRANSF REMOVAL ON SCH FDR. 8B86 (TRANSF WAS PRESSURE TESTED OK NO LEAK. HISTORICAL RECORD OF TRANSF IS 0). VAULT PRINT INDICATES THERE IS A SEWER CONNECTION. CLEANUP IS PENDING SAMPLE RESULTS AT THIS TIME.

5/22/00 − TRANSFORMER REMOVED.

Update 5−24−00 9:05hrs Lab seq# 00−05050 2.ppm. (soil sample)

Update: 5/24/00 − 1130 K. Quest − 55475 − Env. Ops., reports 2 ppm cleanup completed by double washing structure with slix. No liquid waste. Solid waste removed by tanker. No sump. Drain plugged.

UPDATE 1/23/03 RESULTS WERE 2 PPM FLUSH TRUCK WAS PUT BACK IN SERVICE.

Map Identification Number 254 **JACKIE GLEASON DEPOT − NYCT** **Spill Number: 9908589** **Close Date: 06/13/2005**
871 5TH AVE BROOKLYN, NY TT−Id: 520A−0046−792

MAP LOCATION INFORMATION
Site location mapped by: PARCEL MAPPING − LARGE SITE
Approximate distance from property: 1663 feet to the SE

ADDRESS CHANGE INFORMATION
Revised street: NO CHANGE
Revised zip code: 11232

Source of Spill:	PRIVATE DWELLING	Spiller:	UNKNOWN − Unknown	Spiller Phone:	
Notifier Type:	Local Agency	Notifier Name:	GEORGE MANDUINA	Notifier Phone:	(917) 887−4490
Caller Name:	SERGIO WONG	Caller Agency:	NYC TRANSIT AUTHORITY	Caller Phone:	(718) 243−4891
DEC Investigator:	MCTIBBE	Contact for more spill info:	GEORGE MANDUINA	Contact Person Phone:	(917) 887−4490

Category: Known or probable release, where, without action, there is a potential for a fire/explosion hazard (indoors or outdoors), contamination of drinking water supplies, or significant release to surface waters.
Class: Willing RP − DEC Field Response − Corrective Action Initiated, Taken Over, or Completed by RP or Other Agency

Spill Date	Date Cleanup Ceased	Cause of Spill	Meets Cleanup Standards	Penalty Recommended
10/13/1999		OTHER	NO	NO

Material Spilled	Material Class	Quantity Spilled	Units	Quantity Recovered	Units	Resource(s) Affected
#2 FUEL OIL	PETROLEUM	150.00	GALLONS	0.00	GALLONS	SEWER

Caller Remarks:

tank was being filled − is a roof unit and 100 − 150 gals of oil were spilled in the filling process

DEC Investigator Remarks:

Prior to Sept, 2004 data translation this spill Lead_DEC Field was TIBBE

06/13/05: A heating contractor, Roy Kay, Inc., was modifying the roof top heating units to operate on duel fuel. While bleeding the lines of air, the operation was left unattended and an unknown amount of heating oil was released to the roof and apparently impacted a roof drain leading to a NYCDEP sewer. It is unsure how much was lost because of an unexplained inventory descrepency. At the time of the spill, both boilers were turned off but the facilities Dravo unit (another type of heating unit) and water heater were still active. Also, in order to bleed the roof top lines, an unknown amount of product was pumped off and most likely removed by the contractor; yet there was a descrepency of 242 gallons.

Also, the contractor did not inform NYCT or make notification to DEC of the spill at the time it happened. The contractor attempted to perform the cleanup without telling anyone. Once discovered, NYCT hired an emergency response contractor to remove all of the contaminated debris already generated by the heating contractor and to finish the remaining cleanup. This did not allow NYCT to accurately determine the extent of the spill, nor the possible amount lost.

The tank is and was at that time, a double walled fiberglass tank with interstitial monitoring and double walled piping with leak monitoring sump sensors. There is no record of any alarms from the intersttial or sumps sensors and no report of a loss of product in any of the log books.

It would appear that the tank was not leaking but that product was being with drawn from the tank for several reason and that the product was no accounted for.

Map Identification Number 255 **JACKIE GLEASON DEPOT** **Spill Number: 9902851** **Close Date: 03/03/2003**
871 5TH AVE BROOKLYN, NY TT−Id: 520A−0046−791

MAP LOCATION INFORMATION
Site location mapped by: PARCEL MAPPING − LARGE SITE
Approximate distance from property: 1663 feet to the SE

ADDRESS CHANGE INFORMATION
Revised street: NO CHANGE
Revised zip code: 11232

Source of Spill:	COMMERCIAL/INDUSTRIAL	Spiller:	unknown	Spiller Phone:	
Notifier Type:	Local Agency	Notifier Name:		Notifier Phone:	
Caller Name:	RAMON PAEZ	Caller Agency:	NEW YORK CITY TRANSIT	Caller Phone:	(718) 243−4581
DEC Investigator:	TOMASELLO	Contact for more spill info:		Contact Person Phone:	

Category: Known petroleum or hazardous material release with minimal potential for fire/explosion (indoors or outdoors), drinking water contamination, or releases to surface waters.
Class: Willing RP − DEC Field Response − Corrective Action Initiated, Taken Over, or Completed by RP or Other Agency

Spill Date	Date Cleanup Ceased	Cause of Spill	Meets Cleanup Standards	Penalty Recommended
06/11/1999		OTHER	NO	NO

Material Spilled	Material Class	Quantity Spilled	Units	Quantity Recovered	Units	Resource(s) Affected
UNKNOWN PETROLEUM	PETROLEUM	0	GALLONS	0	GALLONS	SEWER

Caller Remarks:

product may by lube oil −− drums that were supposed to be empty had some left in them..spill occurred when the drums were being disposed of...some went into a drain which may have connected to sewer... further investigation in progress. chris thomasello was on scene.

DEC Investigator Remarks: NO DEC INVESTIGATOR REMARKS GIVEN FOR THIS SPILL.

Map Identification Number 256 **MTA BUS DEPOT** **Spill Number: 1409060** **Close Date: 12/29/2015**
871 5TH AVE BROOKLYN, NY TT−Id: 520A−0303−311
38TH ST AND 5TH AVE

MAP LOCATION INFORMATION
Site location mapped by: PARCEL MAPPING − LARGE SITE
Approximate distance from property: 1663 feet to the SE

ADDRESS CHANGE INFORMATION
Revised street: NO CHANGE
Revised zip code: NO CHANGE

Source of Spill:	COMMERCIAL/INDUSTRIAL	Spiller:	MTA	Spiller Phone:	
Notifier Type:	Other	Notifier Name:		Notifier Phone:	
Caller Name:		Caller Agency:		Caller Phone:	
DEC Investigator:	RMOMAR	Contact for more spill info:	KEITH WILLIAMS	Contact Person Phone:	

Category: Possible petroleum release with minimal potential for fire/explosion (indoors or outdoors), drinking water contamination, or releases to surface waters, known releases with no potential for damage, or non−petroleum/non−hazardous spills.
Class: Willing RP − No DEC Field Response − Corrective Action Initiated or Completed by RP or Other Agency

Spill Date	Date Cleanup Ceased	Cause of Spill	Meets Cleanup Standards	Penalty Recommended
12/05/2014		UNKNOWN	NO	NO

Material Spilled	Material Class	Quantity Spilled	Units	Quantity Recovered	Units	Resource(s) Affected
GASOLINE	PETROLEUM	0	GALLONS	0	GALLONS	SOIL, GROUNDWATER

Caller Remarks:

investigation underway/possible leaking ust

DEC Investigator Remarks:

DEC piperleft message with caller.

9/3/15− DEC Piper emailed Francine Maibauer for info. There is also another open spill (1306200) at this site,

12/23/2015: Rashad Spill reassigned from Piper to Omar as per DeMeo. 871 5th avenue has an alternate address of 871−873 5th avenue. Spill 1306200 is open on site and is addressing soil contamination found around entire tank farm. Spill will be closed and cross referenced to 1306200.

Map Identification Number 257 **JACKIE GLEASON BUS DEPOT** **Spill Number: 0708260** **Close Date: 11/02/2007**
871 5TH AVE BROOKLYN, NY TT−Id: 520A−0210−451

MAP LOCATION INFORMATION
Site location mapped by: PARCEL MAPPING − LARGE SITE
Approximate distance from property: 1663 feet to the SE

ADDRESS CHANGE INFORMATION
Revised street: NO CHANGE
Revised zip code: 11232

Source of Spill: COMMERCIAL/INDUSTRIAL
Notifier Type: Responsible Party
Caller Name:
DEC Investigator: smsanges

Spiller: GEORGE CUNNINGHAM − JACKIE GLEASON BUS DEPOT
Notifier Name:
Caller Agency:
Contact for more spill info: GEORGE CUNNINGHAM

Spiller Phone: (646) 252−3607
Notifier Phone:
Caller Phone:
Contact Person Phone: (646) 252−3607

Category: Known petroleum or hazardous material release with minimal potential for fire/explosion (indoors or outdoors), drinking water contamination, or releases to surface waters.
Class: Willing RP − No DEC Field Response − Corrective Action Initiated or Completed by RP or Other Agency

Spill Date	Date Cleanup Ceased	Cause of Spill	Meets Cleanup Standards	Penalty Recommended
10/29/2007		UNKNOWN	NO	

Material Spilled	Material Class	Quantity Spilled	Units	Quantity Recovered	Units	Resource(s) Affected
#2 FUEL OIL	PETROLEUM	20.00	GALLONS	20.00	GALLONS	SOIL
MOTOR OIL	PETROLEUM	20.00	GALLONS	0.00	GALLONS	SOIL

Caller Remarks:

still investigating what caused spill, and is all cleaned up :

DEC Investigator Remarks:

Spill at Depot onto cement/pavement. All cleaned up.

Map Identification Number 258 **JACKIE GLEASON DEPOT** **Spill Number: 0402205** **Close Date: 06/08/2004**
871 5TH AVE BROOKLYN, NY TT−Id: 520A−0046−786

MAP LOCATION INFORMATION
Site location mapped by: PARCEL MAPPING − LARGE SITE
Approximate distance from property: 1663 feet to the SE

ADDRESS CHANGE INFORMATION
Revised street: NO CHANGE
Revised zip code: 11232

Source of Spill:	COMMERCIAL/INDUSTRIAL	Spiller:	CIRCLE LUBRICANTS	Spiller Phone:	
Notifier Type:	Other	Notifier Name:	CLAIRE SANNON	Notifier Phone:	(718) 243−4581
Caller Name:	CLAIRE SANNON	Caller Agency:	NYC TRANSIT	Caller Phone:	(718) 243−4581
DEC Investigator:	MCTIBBE	Contact for more spill info:	CLAIRE SANNON	Contact Person Phone:	(718) 243−4581

Category: Known petroleum or hazardous material release with minimal potential for fire/explosion (indoors or outdoors), drinking water contamination, or releases to surface waters.
Class: Willing RP − No DEC Field Response − Corrective Action Initiated or Completed by RP or Other Agency

Spill Date	Date Cleanup Ceased	Cause of Spill	Meets Cleanup Standards	Penalty Recommended
05/28/2004		UNKNOWN	NO	NO

Material Spilled	Material Class	Quantity Spilled	Units	Quantity Recovered	Units	Resource(s) Affected
MOTOR OIL	PETROLEUM	500.00	GALLONS	0.00	GALLONS	SOIL

Caller Remarks:

250 gallons of motor spilled. the vendor was delivering motor oil and it spilled in the depot. the spill is being cleaned up right now

DEC Investigator Remarks:

Prior to Sept, 2004 data translation this spill Lead_DEC Field was TIBBE 180 gallons of motor oil spilled during delivery of drums from Circle Libricants. Contractor dropped 9 drums from truck. Contained and cleaned by NYCT.

Map Identification Number 259 **JACKIE GLEASON DEPOT** **Spill Number: 0211807** **Close Date: 03/17/2004**
871 5TH AVE BROOKLYN, NY TT−Id: 520A−0046−785

MAP LOCATION INFORMATION
Site location mapped by: PARCEL MAPPING − LARGE SITE
Approximate distance from property: 1663 feet to the SE

ADDRESS CHANGE INFORMATION
Revised street: NO CHANGE
Revised zip code: 11232

Source of Spill:	COMMERCIAL/INDUSTRIAL	Spiller:		Spiller Phone:	
Notifier Type:	Responsible Party	Notifier Name:		Notifier Phone:	
Caller Name:	JOSEPHINE BROWN	Caller Agency:	NYC TRANSIT	Caller Phone:	(718) 243−4581
DEC Investigator:	MCTIBBE	Contact for more spill info:	JOSEPHINE BROWN	Contact Person Phone:	(718) 243−4581

Category: Known petroleum or hazardous material release with minimal potential for fire/explosion (indoors or outdoors), drinking water contamination, or releases to surface waters.
Class: Willing RP − No DEC Field Response − Corrective Action Initiated or Completed by RP or Other Agency

Spill Date	Date Cleanup Ceased	Cause of Spill	Meets Cleanup Standards	Penalty Recommended
02/26/2003		UNKNOWN	NO	NO

Material Spilled	Material Class	Quantity Spilled	Units	Quantity Recovered	Units	Resource(s) Affected
DIESEL	PETROLEUM	2.00	GALLONS	2.00	GALLONS	SOIL
LUBE OIL	PETROLEUM	1.00	GALLONS	1.00	GALLONS	SOIL
WASTE OIL/USED OIL	PETROLEUM	1.00	GALLONS	1.00	GALLONS	SOIL

Caller Remarks:

product found in three sumps at location − product found while doing routine inspections − no further materal found unk where it came from

DEC Investigator Remarks:

Prior to Sept, 2004 data translation this spill Lead_DEC Field was TIBBE Product discovered in sumps of diesel tanks. Check valve gaskets were leaking into sumps. Product contained in sumps as confirmed by testing. Check valve gaskets were replaced for all diesel tanks.

Product was also discovered in fill spill buckets due to clogged valves. Spill buckets were cleaned and valves unclogged.

Product was also found around the waste oil catch basin. Sloppy housekeeping. Area was cleaned by NYCT personnel.

Map Identification Number 260 **4201 4TH AVE/B'KLYN/OLD C** **Spill Number: 8707375** **Close Date: 12/01/1987**
4201 4TH AVE NEW YORK CITY, NY TT−Id: 520A−0040−800

MAP LOCATION INFORMATION
Site location mapped by: PARCEL MAPPING (1)
Approximate distance from property: 1677 feet to the S

ADDRESS CHANGE INFORMATION
Revised street: NO CHANGE
Revised zip code: NO CHANGE

Source of Spill:	INSTITUTIONAL, EDUC, GOV, OTHER	Spiller:	BOARD OF EDUCATION	Spiller Phone:	
Notifier Type:	Affected Persons	Notifier Name:		Notifier Phone:	
Caller Name:		Caller Agency:		Caller Phone:	
DEC Investigator:	UNASSIGNED	Contact for more spill info:		Contact Person Phone:	

Spill Date	Date Cleanup Ceased	Cause of Spill	Meets Cleanup Standards	Penalty Recommended
11/01/1987	12/01/1987	OTHER	UNKNOWN	NO

Material Spilled	Material Class	Quantity Spilled	Units	Quantity Recovered	Units	Resource(s) Affected
ASBESTOS	HAZARDOUS MATERIAL	−1.00	UNKNOWN	0.00	UNKNOWN	AIR

Caller Remarks:

CALLER WAS SECURITY GUARD FOR PRIVATE COMP. SAID ASBESTOS WAS FALLINGFROM CEILING, WANTS SOMEONE TO INVESTIGATE.

DEC Investigator Remarks:

Prior to Sept, 2004 data translation this spill Lead_DEC Field was

Map Identification Number 261 **SERVICE BOX 48297** **Spill Number: 9900540** **Close Date: 06/10/2002**

459 41ST ST BROOKLYN, NY TT−Id: 520A−0042−329

MAP LOCATION INFORMATION
Site location mapped by: PARCEL MAPPING (1)
Approximate distance from property: 1700 feet to the SSE

ADDRESS CHANGE INFORMATION
Revised street: NO CHANGE
Revised zip code: NO CHANGE

Source of Spill:	UNKNOWN	Spiller:	unknown	Spiller Phone:	
Notifier Type:	Affected Persons	Notifier Name:	MR REIDY	Notifier Phone:	(212) 580−6763
Caller Name:	STEVE ROMERO	Caller Agency:	CON EDISON	Caller Phone:	(212) 580−6763
DEC Investigator:	JHOCONNE	Contact for more spill info:	STEVE ROMERO	Contact Person Phone:	(212) 580−6763

Category: Known petroleum or hazardous material release with minimal potential for fire/explosion (indoors or outdoors), drinking water contamination, or releases to surface waters.
Class: Willing RP − No DEC Field Response − Corrective Action Initiated or Completed by RP or Other Agency

Spill Date	Date Cleanup Ceased	Cause of Spill	Meets Cleanup Standards	Penalty Recommended
04/15/1999		UNKNOWN	NO	NO

Material Spilled	Material Class	Quantity Spilled	Units	Quantity Recovered	Units	Resource(s) Affected
UNKNOWN PETROLEUM	PETROLEUM	1.00	GALLONS	0.00	GALLONS	SOIL

Caller Remarks:

1 quart on 1 gal on water − cleanup pending test results ref #124249

DEC Investigator Remarks:

Prior to Sept, 2004 data translation this spill Lead_DEC Field was O'CONNELL CON ED E2MIS NOTES 4−21−99

1qt of oil found on 1 gal. of water in SB−48297 no sewers or waterways affected, it is contained. Sample taken on a 4−6hr. turnaround and sign hung.

4−15−99 Update Lab Seq#99−03869 PCB <1ppm.

UPDATE: 4/22/99 − 1000 K. QUEST − 55475 − ENV. OPS., REPORTS <1.0 PPM CLEANUP COMPLETE AND TAG # 07808 REMOVED.

Map Identification Number 262 **444 41ST STREET** **Spill Number: 9414357** **Close Date: 07/13/2005**

444 41ST STREET BROOKLYN, NY TT−Id: 520A−0041−549

MAP LOCATION INFORMATION
Site location mapped by: PARCEL MAPPING (1)
Approximate distance from property: 1704 feet to the S

ADDRESS CHANGE INFORMATION
Revised street: NO CHANGE
Revised zip code: NO CHANGE

Source of Spill:	PRIVATE DWELLING	Spiller:	SAME	Spiller Phone:	
Notifier Type:	Federal Government	Notifier Name:		Notifier Phone:	
Caller Name:	MR. MOLINA	Caller Agency:	US COAST GUARD	Caller Phone:	(212) 668−7913
DEC Investigator:	TLDiaz	Contact for more spill info:		Contact Person Phone:	

Category: Known petroleum or hazardous material release with minimal potential for fire/explosion (indoors or outdoors), drinking water contamination, or releases to surface waters.
Class: Unknown RP − DEC Field Response − DEC Corrective Action Required

Spill Date	Date Cleanup Ceased	Cause of Spill	Meets Cleanup Standards	Penalty Recommended
01/30/1995		UNKNOWN	NO	NO

Material Spilled	Material Class	Quantity Spilled	Units	Quantity Recovered	Units	Resource(s) Affected
UNKNOWN PETROLEUM	PETROLEUM	1.00	GALLONS	0.00	GALLONS	SOIL

Caller Remarks:

UNKNOWN PETROL OOZING OUT OF THE GROUND AT ABOVE LOCATION

DEC Investigator Remarks:

7/13/05 − Diaz − Site inspection conducted. Nothing unusual observed other than utility mark outs. It appears that the concrete from the sidewalk up to the residence has been replaced within the last 5 years. All listed phone numbers on spill report are no longer valid.

Map Identification Number 263 **MANHOLE #6016** **Spill Number: 0005233** **Close Date: 06/02/2004**
WEST SIDE 4TH AVE/26TH ST BROOKLYN, NY TT−Id: 520A−0044−312

MAP LOCATION INFORMATION
Site location mapped by: ADDRESS MATCHING
Approximate distance from property: 1739 feet to the ENE

ADDRESS CHANGE INFORMATION
Revised street: 4TH AVE / 26TH ST
Revised zip code: NO CHANGE

Source of Spill:	COMMERCIAL/INDUSTRIAL	Spiller:	UNK	Spiller Phone: (000) 000−0000
Notifier Type:	Affected Persons	Notifier Name:	STEVE ROMERO	Notifier Phone: (212) 580−6763
Caller Name:	STEVE ROMERO	Caller Agency:	CON EDISON	Caller Phone: (212) 580−6763
DEC Investigator:	JHOCONNE	Contact for more spill info:	STEVE ROMERO	Contact Person Phone: (212) 580−6763

Category: Known petroleum or hazardous material release with minimal potential for fire/explosion (indoors or outdoors), drinking water contamination, or releases to surface waters.
Class: Willing RP − No DEC Field Response − Corrective Action Initiated or Completed by RP or Other Agency

Spill Date	Date Cleanup Ceased	Cause of Spill	Meets Cleanup Standards	Penalty Recommended
08/01/2000		UNKNOWN	NO	NO

Material Spilled	Material Class	Quantity Spilled	Units	Quantity Recovered	Units	Resource(s) Affected
UNKNOWN PETROLEUM	PETROLEUM	0	GALLONS	0	GALLONS	SOIL

Caller Remarks:

APPROX 1 PINT UNK PETROLEUM IN MANHOLE−CLEAN UP PENDING RESULTS OF LAB TESTING. CON ED #132658

DEC Investigator Remarks:

Prior to Sept, 2004 data translation this spill Lead_DEC Field was O'CONNELL e2mis no. 132658:

Found approx 1 pint unknown oil on approx 50 gal water in MH−6016. Spill appears to be contained. Cleanup pending results from Chem Lab. Feeder Control Rep requested cleanup as 50−499 ppm.

LSN # 00−07432 PCB <1 ppm

8/2/01 01:00 hrs cleanup completed by double washing with Slix. Liquid waste removed by tanker. Solid waste removed by vactor. No leaking equipment. No sump in hole.

Map Identification Number 264 **APARTMENT BUILDING** **Spill Number: 0211828** **Close Date: 02/28/2003**
881 5TH AVE BROOKLYN, NY TT−Id: 520A−0045−085

MAP LOCATION INFORMATION
Site location mapped by: PARCEL MAPPING (1)
Approximate distance from property: 1751 feet to the SSE

ADDRESS CHANGE INFORMATION
Revised street: NO CHANGE
Revised zip code: NO CHANGE

Source of Spill:	COMMERCIAL/INDUSTRIAL	Spiller:	UNK − PRIME FUEL−TRUCK #46	Spiller Phone:	
Notifier Type:	Other	Notifier Name:	JOSEPHINE BROWN	Notifier Phone:	(718) 243−4581
Caller Name:	JOSEPHINE BROWN	Caller Agency:	NYC TRANSIT	Caller Phone:	(718) 243−4581
DEC Investigator:	JBVOUGHT	Contact for more spill info:	UNK	Contact Person Phone:	(000) 000−0000

Category: Known petroleum or hazardous material release with minimal potential for fire/explosion (indoors or outdoors), drinking water contamination, or releases to surface waters.
Class: Willing RP − DEC Field Response − Corrective Action Initiated, Taken Over, or Completed by RP or Other Agency

Spill Date	Date Cleanup Ceased	Cause of Spill	Meets Cleanup Standards	Penalty Recommended
02/28/2003		UNKNOWN	NO	NO

Material Spilled	Material Class	Quantity Spilled	Units	Quantity Recovered	Units	Resource(s) Affected
#2 FUEL OIL	PETROLEUM	0	GALLONS	0	GALLONS	SOIL

Caller Remarks:

DELIVERY MADE AT APT HOUSE−WRONG FILL PIPE USED CAUSED MATERIAL TO SPILL INTO THE BASEMENT AND ALSO ENTERED PARKING LOT OF NYC TRANSIT DEPOT. SPILL CONTINUES TO BE INVESTIGATED. CLEANUP COMPANY PETROLEUM TANK CLEANERS ON SITE.

DEC Investigator Remarks:

Prior to Sept, 2004 data translation this spill Lead_DEC Field was VOUGHT 2/28/2003−Vought−See spill #0211803 at same location.
This spill closed by Vought.

Map Identification Number 265 **TM 4381** **Spill Number: 9913645** **Close Date: 03/26/2000**
25TH ST/3RD AVE BROOKLYN, NY TT−Id: 520A−0051−217
25TH ST/THIRD AVE

MAP LOCATION INFORMATION
Site location mapped by: MANUAL MAPPING (3)
Approximate distance from property: 1813 feet to the NE

ADDRESS CHANGE INFORMATION
Revised street: 25TH STREET / 3RD AVE
Revised zip code: NO CHANGE

Source of Spill: UNKNOWN
Notifier Type: Other
Caller Name: TONY LOPEZ
DEC Investigator: JHOCONNE
Spiller: UNKNOWN − Unknown
Notifier Name: MR DELLACROCE
Caller Agency: CON EDISON
Contact for more spill info: CALLER
Spiller Phone:
Notifier Phone: (718) 246−6610
Caller Phone: (212) 580−6763
Contact Person Phone:

Category: Known petroleum or hazardous material release with minimal potential for fire/explosion (indoors or outdoors), drinking water contamination, or releases to surface waters.
Class: Willing RP − No DEC Field Response − Corrective Action Initiated or Completed by RP or Other Agency

Spill Date	Date Cleanup Ceased	Cause of Spill	Meets Cleanup Standards	Penalty Recommended
03/03/2000		UNKNOWN	NO	NO

Material Spilled	Material Class	Quantity Spilled	Units	Quantity Recovered	Units	Resource(s) Affected
UNKNOWN PETROLEUM	PETROLEUM	1.00	GALLONS	0.00	GALLONS	SOIL

Caller Remarks:

CALLER REPORTING A SPILL OF MATERIAL FROM AN UNK SOURCE CLEAN UP PENDING LAB RESULTS NO CALLBACK NECESSARY

DEC Investigator Remarks:

Prior to Sept, 2004 data translation this spill Lead_DEC Field was O'CONNELL

Map Identification Number 266 **MANHOLE #74514** **Spill Number: 9814429** **Close Date: 01/22/2004**
25TH ST & 3RD AVE BROOKLYN, NY TT−Id: 520A−0051−218

MAP LOCATION INFORMATION
Site location mapped by: MANUAL MAPPING (3)
Approximate distance from property: 1813 feet to the NE

ADDRESS CHANGE INFORMATION
Revised street: 25TH ST / 3RD AV
Revised zip code: NO CHANGE

Source of Spill:	UNKNOWN	Spiller:	unknown	Spiller Phone:	
Notifier Type:	Other	Notifier Name:	MR COOKE	Notifier Phone:	
Caller Name:	FRANK MASSERIA	Caller Agency:	CON EDISON	Caller Phone:	(212) 580−6763
DEC Investigator:	JHOCONNE	Contact for more spill info:	FRANK MASSERIA	Contact Person Phone:	(212) 580−6763

Category: Known petroleum or hazardous material release with minimal potential for fire/explosion (indoors or outdoors), drinking water contamination, or releases to surface waters.
Class: Willing RP − No DEC Field Response − Corrective Action Initiated or Completed by RP or Other Agency

Spill Date	Date Cleanup Ceased	Cause of Spill	Meets Cleanup Standards	Penalty Recommended
03/03/1999		UNKNOWN	NO	NO

Material Spilled	Material Class	Quantity Spilled	Units	Quantity Recovered	Units	Resource(s) Affected
UNKNOWN PETROLEUM	PETROLEUM	4.00	GALLONS	0.00	GALLONS	SOIL

Caller Remarks:

SPILL IS CONTAINED IN MANHOLE − SPILL IS ON 10,000 GAL OF WATER − CON ED SPILL #123404 − CLEAN UP PENDING TEST RESULTS

DEC Investigator Remarks:

Prior to Sept, 2004 data translation this spill Lead_DEC Field was O'CONNELL e2mis no. 123404:

On 3/3/99 found 4 gallons of oil on top 10000 gallons of water contained inside mh 74514.

CLEANUP CHECKLIST X Washed stained areas. POWER WASHED X Name of contractor CLEAN HARBORS Cleanup completed on Date: 3−4−99 at 12:30. Sample submitted for analysis? X Yes 1 PPM

Map Identification Number 267 **LAFARGE** **Spill Number: 1207767** **Close Date: 10/31/2012**
25TH ST AND GOWANUS EXPRESSWAY BROOKLYN, NY TT−Id: 520A−0278−197

MAP LOCATION INFORMATION
Site location mapped by: MANUAL MAPPING (3)
Approximate distance from property: 1813 feet to the NE

ADDRESS CHANGE INFORMATION
Revised street: 25TH ST / GOWANUS EXWY
Revised zip code: 11232

Source of Spill:	COMMERCIAL/INDUSTRIAL	Spiller:	FIREFIGHTER MOLCISANTI − LAFARGE	Spiller Phone:	
Notifier Type:	Other	Notifier Name:		Notifier Phone:	
Caller Name:		Caller Agency:		Caller Phone:	
DEC Investigator:	RMPIPER	Contact for more spill info:	FIREFIGHTER MOLCISANTI	Contact Person Phone:	347203−6886

Category: Known release which created a fire/explosion hazards (inside or outdoors), drinking water supply contamination, or significant releases to surface waters.
Class: Willing RP − No DEC Field Response − Corrective Action Initiated or Completed by RP or Other Agency

Spill Date	Date Cleanup Ceased	Cause of Spill	Meets Cleanup Standards	Penalty Recommended
10/31/2012		OTHER	NO	NO

Material Spilled	Material Class	Quantity Spilled	Units	Quantity Recovered	Units	Resource(s) Affected
MOTOR OIL	PETROLEUM	25.00	GALLONS	0.00	GALLONS	SOIL
ANTIFREEZE	OTHER	25.00	GALLONS	0.00	GALLONS	SOIL

Caller Remarks:

fire caused loss to east river, c/u unk

DEC Investigator Remarks:

DEC Piper spoke with caller FDNY and Env consultant Chris Marchezy. NYS Sand and Stone maintenance building cought fire last night. FDNY responded and put out fire. Waste oil and hydraulic oil drums were floated. approx 55 gal of oil mixes were released and flowed to the east river. once water recedes, the shop will be cleaned and report will be sent to DEC Piper attention. See also spill 1207777 which will be lead spill number

This spill closed and consolidated into spill 1207787.

Map Identification Number 268 **MANHOLE # 74514** **Spill Number: 0501688** **Close Date: 07/21/2005**
3RD AVE/25 STREET BROOKLYN, NY TT−Id: 520A−0051−219

MAP LOCATION INFORMATION
Site location mapped by: MANUAL MAPPING (3)
Approximate distance from property: 1813 feet to the NE

ADDRESS CHANGE INFORMATION
Revised street: 3RD AVE / 25TH ST
Revised zip code: NO CHANGE

Source of Spill: UNKNOWN Spiller: Spiller Phone:
Notifier Type: Responsible Party Notifier Name: CHRIS SHIKARIVES Notifier Phone: (212) 580−6763
Caller Name: CHRIS SHIKARIVES Caller Agency: CON ED Caller Phone: (212) 580−6763
DEC Investigator: JHOCONNE Contact for more spill info: ERT DESK MIKE DAUGHTERY Contact Person Phone: (212) 580−8383

Category: Known petroleum or hazardous material release with minimal potential for fire/explosion (indoors or outdoors), drinking water contamination, or releases to surface waters.
Class: Willing RP − No DEC Field Response − Corrective Action Initiated or Completed by RP or Other Agency

Spill Date	Date Cleanup Ceased	Cause of Spill	Meets Cleanup Standards	Penalty Recommended
05/11/2005		UNKNOWN	NO	NO

Material Spilled	Material Class	Quantity Spilled	Units	Quantity Recovered	Units	Resource(s) Affected
UNKNOWN PETROLEUM	PETROLEUM	4.00	GALLONS	0.00	GALLONS	SOIL

Caller Remarks:

ON 1000 GALLONS OF WATER: NO TO 5 QUESTIONS; CON ED # 158532:

DEC Investigator Remarks:

e2mis no. 158532:

5−11−05 13:00HRS MAINT SERV FOUND FOUR GALLONS OF UNKNOWN OIL ON 1000 GALLONS OF WATER IN MH74514. AT THIS TIME OIL APPEARS TO BE CONTAINED. OIL WAS DISCOVERED WHILE INSPECTING 345 KV FDR'S (ASBESTOS ABATEMENT) THE STRUCTURE IS INSIDE NEW YORK CITY SAND & STONE COMPANY. ENV STOP TAG 37213 WAS PLACED, AND CAN NOT DETERMINE IF THERE IS ANY SEWER CONNECTIONS OR SUMPS BECAUSE OF THE AMOUNT OF WATER. TWO SAMPLES WERE TAKEN ON A E PRIORTY , ONE IS LIQUIS AND THE OTHER OIL I.D. THE STANDING WATER THAT IS PRESENT HAS NO MOVEMENT AND CLEANUP PENDING LAB RESULTS.

OIL SPILL CLEANUP CHECKLIST. PCB SAMPLING. PCB Concentration − < 1PPM OIL ID SAMPLING. ID − CABLE OIL CLEANUP ACTIVITIES:

Sludge removed−7 CU YD.

Surfaces power washed−POWER WASHED BY ALLSTATE CLEANUP INSPECTION. Is cleanup acceptable−YES. Employee verifying cleanup−R. WALKES Date Cleanup was complete−5/25/05. Time Cleanup was complete−1430 HRS FORM COMPLETED BY: Name & employee #: −SAM WALKER 11210 Responsible Department:−MAINTENANCE AND CONSTRUCTION SERVICES.

Closed. 7−21−05. George Breen

Map Identification Number 269 **VAULT #4381** **Spill Number: 0200035** **Close Date: 10/16/2002**
25TH ST & 3RD AVE BROOKLYN, NY TT−Id: 520A−0051−213

MAP LOCATION INFORMATION
Site location mapped by: MANUAL MAPPING (3)
Approximate distance from property: 1813 feet to the NE

ADDRESS CHANGE INFORMATION
Revised street: 25TH ST / 3RD AV
Revised zip code: NO CHANGE

Source of Spill:	UNKNOWN	Spiller:	UNKNOWN − Unknown	Spiller Phone:	
Notifier Type:	Affected Persons	Notifier Name:	MR WAINWRIGHT	Notifier Phone:	(212) 580−6763
Caller Name:	KEVIN MCARDLE	Caller Agency:	CON ED	Caller Phone:	(212) 580−6763
DEC Investigator:	KMFOLEY	Contact for more spill info:	CALLER	Contact Person Phone:	

Category: Known petroleum or hazardous material release with minimal potential for fire/explosion (indoors or outdoors), drinking water contamination, or releases to surface waters.
Class: Willing RP − No DEC Field Response − Corrective Action Initiated or Completed by RP or Other Agency

Spill Date	Date Cleanup Ceased	Cause of Spill	Meets Cleanup Standards	Penalty Recommended
04/01/2002		UNKNOWN	NO	NO

Material Spilled	Material Class	Quantity Spilled	Units	Quantity Recovered	Units	Resource(s) Affected
UNKNOWN PETROLEUM	PETROLEUM	1.00	GALLONS	0.00	GALLONS	SOIL

Caller Remarks:

1 PT OF UNKNOWN OIL ON 1000 GLS OF WATER. CLEAN UP WILL BEGIN IN THE AM. CON ED #142054

DEC Investigator Remarks:

Prior to Sept, 2004 data translation this spill Lead_DEC Field was FOLEY Con Ed e2mis #142054 Notes:

4−1−02 0910 HRS K. DAVIS # 16852 SPLICER NETWORK REPORTS WHILE GETTING READY TO TIED BACK (GAP) SECONDARY CABLE IN VS4381 N/S 25

ST 271' W/O 3 AVE ON FDR. 8B83 (FDR IS IN SERV) HE FOUND APPROX 1 PINT UNKNOWN OIL ON 1000 GALLONS WATER. HE WAS UNABLE TO PRESSURE TEST UNIT DUE TO AMOUNT OF LIQUIDS IN STRUCTURE. TRANSF WILL HAVE TO BE PRESSURE TESTED AFTER LIQUIDS ARE REMOVED. HISTORICAL RECORD OF TRANSF IS 9 PPM AND WAS LAST TESTED 1−1−97. THERE IS / WAS NO FIRE OR SMOKE AT THIS LOCATION. HE DOES NOT SEE A SUMP OR SEWER CONNECTION AT THIS TIME. LIQUID SEEMS CONTAINED NO SEWERS OR WATERWAYS AFFECTED, HE TOOK A LIQUID SAMPLE AND REQUESTED EMERG PRIORITY FOR PCB SAMPLE RESULT. CLEANUP PENDING SAMPLE RESULTS.

4/1 1852hrs LAB RESULTS RECEIVED SEQ #02−02677−001 @<1PPM PCB.

UPDATE 4/2/02 00:55 HRS. −− K. HUFFORD REPORTS STRUCTURE IS LOCATED ON TRANSIT AUTHORITY PROPERTY AND NO ACCESS UNTIL MORNING WHEN SOMEONE ON LOCATION TO ALLOW ACCESS.

UPDATE: 02−APR−2002 1125HRS CILENTO BQ EQUIPT GP SPLICER REPORTS PRESSURE TESTED UNIT AND IT PASSED.

4−02−02 13:00HRS J. LOPORI REPORTS, DOUBLE WASHED STRUCTURE WITH BIO GEN 760, PULLED TAG 08365. NO SUMP FOUND AND APPEARS TO BE A CRACK IN FLOOR, STRUCTURE IS MAKING WATER. JOB 100% COMPLETED.

Map Identification Number 270 **TM 4381** **Spill Number: 0008530** **Close Date: 05/07/2001**

25TH ST/3RD AVE
25TH ST/THIRD AVE
BROOKLYN, NY
TT−Id: 520A−0051−215

MAP LOCATION INFORMATION
Site location mapped by: MANUAL MAPPING (3)
Approximate distance from property: 1813 feet to the NE

ADDRESS CHANGE INFORMATION
Revised street: 25TH ST /3RD AVE
Revised zip code: NO CHANGE

Source of Spill:	UNKNOWN	Spiller:	unknown	Spiller Phone:	
Notifier Type:	Other	Notifier Name:	MR REIDY	Notifier Phone:	
Caller Name:	TED ROBICHAUD	Caller Agency:	CON EDISON	Caller Phone:	(212) 580−6763
DEC Investigator:	KMFOLEY	Contact for more spill info:	TED ROBICHAUD	Contact Person Phone:	(212) 580−6763

Category: Known petroleum or hazardous material release with minimal potential for fire/explosion (indoors or outdoors), drinking water contamination, or releases to surface waters.
Class: Willing RP − No DEC Field Response − Corrective Action Initiated or Completed by RP or Other Agency

Spill Date	Date Cleanup Ceased	Cause of Spill	Meets Cleanup Standards	Penalty Recommended
10/21/2000		UNKNOWN	NO	NO

Material Spilled	Material Class	Quantity Spilled	Units	Quantity Recovered	Units	Resource(s) Affected
UNKNOWN MATERIAL	OTHER	1.00	GALLONS	0.00	GALLONS	SOIL

Caller Remarks:

1/2 oz. spill on a customers property...they have been ordered off the property...caller is unsure what is going to happen from here. 2000 gal of water in man hole...

DEC Investigator Remarks:

Prior to Sept, 2004 data translation this spill Lead_DEC Field was FOLEY DEC INSPECTOR'S NOTES

CON ED E2MIS REPORT 10−21−00

Found 1/2 oz. unknown oil in TM 4381 on 2000gals of water. it appears to be contained, no sewers or waterways affected. Appears to be contained, found on a low voltage complaint. This TM is on customers property. The owner kicked Mr. Fuller off and did not wnat him there to clean it up, no sample was taken and no sign hung.

10−23−00 13:30hrs. J. Campanile called and stated that sheen was diapered, structure has no CIL, no smaple taken, no tag placed. Will return to location on 3−11 shift.

Map Identification Number 271 **MANHOLE 74514** **Spill Number: 9809378** **Close Date: 11/04/2003**
25TH ST WEST OF 3RD AVE BROOKLYN, NY TT−Id: 520A−0050−134

MAP LOCATION INFORMATION
Site location mapped by: MANUAL MAPPING (3)
Approximate distance from property: 1815 feet to the NE

ADDRESS CHANGE INFORMATION
Revised street: NO CHANGE
Revised zip code: 11232

Source of Spill:	UNKNOWN	Spiller:	unknown	Spiller Phone:	
Notifier Type:	Affected Persons	Notifier Name:	MS MCQUEEN	Notifier Phone:	(718) 204−4478
Caller Name:	TONY CONSTANTINE	Caller Agency:	CON EDISON	Caller Phone:	(212) 580−6763
DEC Investigator:	CAENGELH	Contact for more spill info:	TONY CONSTANTINE	Contact Person Phone:	(212) 580−6763

Category: Known petroleum or hazardous material release with minimal potential for fire/explosion (indoors or outdoors), drinking water contamination, or releases to surface waters.
Class: Willing RP − No DEC Field Response − Corrective Action Initiated or Completed by RP or Other Agency

Spill Date	Date Cleanup Ceased	Cause of Spill	Meets Cleanup Standards	Penalty Recommended
10/27/1998		UNKNOWN	NO	NO

Material Spilled	Material Class	Quantity Spilled	Units	Quantity Recovered	Units	Resource(s) Affected
DIELECTRIC FLUID	PETROLEUM	20.00	GALLONS	0.00	GALLONS	SEWER

Caller Remarks:

MATERIAL CONTAINED IN MANHOLE IN 9,000 GALLONS OF WATER. CON ED SPILL #120842.

DEC Investigator Remarks:

Prior to Sept, 2004 data translation this spill Lead_DEC Field was ENGELHARDT E2MIS 120842

On October 27, 1998, approx 10:00 am J Browne, 78774, CCI and J Tranchina, 79186, CCI was doing surveying for installation of cathodic protection in manhole 74514, feeder 41 when they discovered approx 20 gallons of dielectric fluid and approx 9000 gallons of water. Manhole was taggen, no. 2987. All contained in manhole. No injuries or outside impact. No sewer or waterway affected. Treating oil as 50−499ppm. A call to Chem Lab is being made to make the necessary arrangements for samples to be taken. Base on Lab Results arrangements will be made to clean−up within 48 hours. Called CIG, spoke with A Constantine, 00131 at 10:34

Dept/Facility SMALL OIL SPILL Con Edison Incident No. 120842_____ CLEANUP CHECKLIST NYSDEC Spill No. _____ Name of person completing checklist: B BYRNE, SUPERVISOR, 54151 Con Edison Operating Department responsible for spill cleanup: (1) A small oil spill is a spill of oil containing less than 50 ppm PCBs that does not meet the criteria for a de minimis spill and satisfies either of the following conditions: ? It is totally contained in an impervious structure, such as a manhole, vault, or moat, or ? It meets all of the following criteria: − No sewer or waterway is affected, and − No private property is affected, and − No personal injuries are involved, and − Cleanup is completed within 72 hours of the spill discovery, and − Less than 50 gallons of oil, petroleum product of any kind, or dielectric fluid is spilled. (2) Material spilled/discovered: 0 Oil (type); PCB concentration: less than 50 ppm; known / unknown. Environmental Detailed Incident Report 0 Dielectric fluid; PCB concentration: less than 50 ppm; known / unknown. If unknown PCB concentration, was sample collected? 0 Yes 0 No (3) Sample submitted for analysis? 0 Yes Sample ID No. 0 No For what parameters? 0 PCB 0 Benzene 0 Other Parameters Copy of chain of custody form attached? 0 Yes 0 No (4) Amount spilled/discovered: If leak/spill is continuing, rate (5) When was spill discovered? Date Time (6) Location of spill. (Be as precise as possible. Include cross streets, manhole numbers, equipment box numbers, etc., as appropriate.) 0 Sketch attached (7) Source/cause of spill. (Be as precise as possible. Include equipment numbers, if possible.) 0 Unknown (8) Description of area affected by spill (include dimensions as appropriate) (9) Containment/Cleanup Activities (per GEI 2.11, 2.13, 2.16, 3.2, or 3.3) 0 Sketches attached. 0 Tightened valve. 0 Placed drip plan. 0 Sealed leak. 0 Blocked nearby sewers/drains with spill kits. X Removed/recovered liquid/solids. 0 Used absorbents to remove residual fluids. 0 Removed contaminated vegetation. X Removed visible traces of oil. X Washed stained areas. 0 Excavated contaminated soil, bluestone. 0 Other 0 See attached contractor report. (10) Identify who performed cleanup: 0 Con Edison personnel/department? F ACOSTA, 15856, SPLICER 0 Name of contractor CLEAN HARBORS INC. 0 Contractor report attached. (11) Cleanup completed on Date 10/28/98 Time* 7−3 SHIFT *Note: If the cleanup is completed more than 72 hours after the spill was discovered, the spill is a large oil spill. (12) Con Edison personnel directing cleanup F ACOSTA, SPLICER 15856

Map Identification Number 272 **418 43RD STREET** **Spill Number: 9613825** **Close Date: 08/18/2009**
418 43RD STREET BROOKLYN, NY TT−Id: 520A−0041−948

MAP LOCATION INFORMATION
Site location mapped by: PARCEL MAPPING (1)
Approximate distance from property: 1844 feet to the S

ADDRESS CHANGE INFORMATION
Revised street: NO CHANGE
Revised zip code: NO CHANGE

Source of Spill: UNKNOWN
Notifier Type: Affected Persons
Caller Name: PAT MCHUGH
DEC Investigator: JMKRIMGO

Spiller: unknown
Notifier Name: MR ROSADO
Caller Agency: CON EDISON
Contact for more spill info:

Spiller Phone:
Notifier Phone: (718) 802−5178
Caller Phone: (212) 580−6763
Contact Person Phone:

Category: Known petroleum or hazardous material release with minimal potential for fire/explosion (indoors or outdoors), drinking water contamination, or releases to surface waters.
Class: Willing RP − No DEC Field Response − Corrective Action Initiated or Completed by RP or Other Agency

Spill Date	Date Cleanup Ceased	Cause of Spill	Meets Cleanup Standards	Penalty Recommended
02/25/1997		UNKNOWN	NO	NO

Material Spilled	Material Class	Quantity Spilled	Units	Quantity Recovered	Units	Resource(s) Affected
UNKNOWN MATERIAL	OTHER	1.00	GALLONS	0.00	GALLONS	SOIL

Caller Remarks:

UNKNOWN LIQUID FOUND IN A SERVICE BOX. CON EDISON UNABLE TO INVESTIGATE FURTHER AT THIS POINT DUE TO A VEHICLE BLOCKING THE BOX. FURTHER TO FOLLOW WHEN AVAILABLE.

DEC Investigator Remarks:

08/18/09 − See eDocs for Con Ed report detailing cleanup and closure. Prior to Sept, 2004 data translation this spill Lead_DEC Field was O'CONNELL E2MIS 104607

MR.MOYLAN #73869 REPORTS HE FINDS 1−GALLON OF OIL ON 4FT OF WATER IN S/BX 48499.NO SEWERS OR WATERWAYS AFFECTED.ENVIRONMENTAL TAG #11879 INSTALLED.SAMPLE TAKEN & INSTRUCTED MR.MOYLAN TO CHECK ADJACENT STRUCTURES .WATER WAS OVER DUCT LINE.....CIG MCHUGH NOTIFIED AT 12:03HRS.

2/25/97 1445HRS UPDATE=== E.MOLAN REPORTS ADJACENT STRUCTURES CHECKED S/BX48501 F/O#438 CAR OVER HOLE NO PARKING FRI 8−11 WILL CHECK AT THAT TIME, S/BX48498 B/L 417−421 OK, MH5829 S/E/C 48 TH ST & 4 TH AVE OK.UPDATE M.MOYLAN REPORTS CHECKED ADJACENT HOLE SB48501 F/O 438−440 43 ST & FOUND NO OIL AT THIS TIME 10:10HRS 2/28/97. 2/28 UPDATE ZUMMO FOUND 8 4/0 COPPERED IN SB BARRICADED BOTH HOLES. MADE AS SAFE AS POSSIBLE INSTALLED STOP TAG IN SB48501 F/O438 43 RD ST. MARKED DO NOT ENTER. ST#089098. CALLED CHEM LAB TO UPDATE SAMPLES TO EMERGENCY. n/p 8−11 tues & fri.

UPDATE − 3/3/97 − 1000 J. RODDIN − #38707 − FLUSH REPORTS <1.0 PPM CLEANUP COMPLETE AND TAG #11879 REMOVED − JT #50495 UPDATE 3/3/97 COMPLETION PAPERWORK RECEIVED BY THE CONTROL CENTER FROM FERNANDEZ FLUSH. CLEANUP COMPLETE. ENV STOP TAG REMOVED. THIS INCIDENT IS CLOSED. 11973RO. UPDATE 3/13/1997 CHEM LAB REPORT # 97−02067 RECEIVED FROM J. MITCHELL. THE REPORT READS AS FOLLOWS. ANALYSIS OF THE SAMPLE FROM FRANKLIN ST. & HURON ST. INDICATES THE PRESENCE OF COAL TAR (ROADWAY BLACK TOP). SAMPLE RECEIVED AT THE LAB ON 2/21/97. THIS INCIDENT IS CLOSED.

Map Identification Number 273 **SAMS AUTO REPAIR** **Spill Number: 9814652** **Close Date: 03/18/2003**
4TH AVE/BETWEEN 25 &26TH BROOKLYN, NY TT−Id: 520A−0051−212

MAP LOCATION INFORMATION
Site location mapped by: MANUAL MAPPING (4)
Approximate distance from property: 1854 feet to the ENE

ADDRESS CHANGE INFORMATION
Revised street: 4TH AV
Revised zip code: 11232

Source of Spill:	GASOLINE STATION OR PBS FACILITY	Spiller:	UNKNOWN − SAMS AUTO REPAIR	Spiller Phone:	
Notifier Type:	Affected Persons	Notifier Name:	JOE DELLAIRA	Notifier Phone:	(718) 243−4578
Caller Name:	JOE DELLAIRA	Caller Agency:	NYC TRANSIT	Caller Phone:	(718) 243−4578
DEC Investigator:	MCTIBBE	Contact for more spill info:	UNKNOWN	Contact Person Phone:	

Category: Known petroleum or hazardous material release with minimal potential for fire/explosion (indoors or outdoors), drinking water contamination, or releases to surface waters.
Class: Willing RP − DEC Field Response − Corrective Action Initiated, Taken Over, or Completed by RP or Other Agency

Spill Date	Date Cleanup Ceased	Cause of Spill	Meets Cleanup Standards	Penalty Recommended
03/09/1999		UNKNOWN	NO	NO

Material Spilled	Material Class	Quantity Spilled	Units	Quantity Recovered	Units	Resource(s) Affected
DIESEL	PETROLEUM	0	GALLONS	0	GALLONS	SOIL

Caller Remarks:

old station seems to be leaking and fuel is getting onto the platform at the callers location − caller would like a call back ASAP − he thought this was already reported − DEC (Sigona) contacted Josephine Brown System Saftey to find more information on the report.

DEC Investigator Remarks:

Prior to Sept, 2004 data translation this spill Lead_DEC Field was TIBBE REFERR TO : 93−05122.

transfered from Sigona to Tibbe.

Map Identification Number 274 **TIME WARNER** **Spill Number: 9913140** **Close Date: 03/07/2000**
769 5TH AVE BROOKLYN, NY TT−Id: 520A−0051−515

MAP LOCATION INFORMATION
Site location mapped by: PARCEL MAPPING (1)
Approximate distance from property: 1894 feet to the ENE

ADDRESS CHANGE INFORMATION
Revised street: NO CHANGE
Revised zip code: NO CHANGE

Source of Spill:	UNKNOWN	Spiller:	unknown	Spiller Phone:	
Notifier Type:	Affected Persons	Notifier Name:	MICHAEL HAYS	Notifier Phone:	(718) 888−4525
Caller Name:	MICHAEL HAYS	Caller Agency:	TIME WARNER CABLE	Caller Phone:	(718) 888−4525
DEC Investigator:	SIGONA	Contact for more spill info:	MICHAEL HAYS	Contact Person Phone:	(718) 888−4525

Category: Known or probable release, where, without action, there is a potential for a fire/explosion hazard (indoors or outdoors), contamination of drinking water supplies, or significant release to surface waters.
Class: Willing RP − DEC Field Response − Corrective Action Initiated, Taken Over, or Completed by RP or Other Agency

Spill Date	Date Cleanup Ceased	Cause of Spill	Meets Cleanup Standards	Penalty Recommended
02/18/2000		UNKNOWN	YES	NO

Material Spilled	Material Class	Quantity Spilled	Units	Quantity Recovered	Units	Resource(s) Affected
GASOLINE	PETROLEUM	0	GALLONS	0	GALLONS	SEWER

Caller Remarks:

caller states there is a strong odor of gas in bldg − smell is coming into bldg through sewer vent − unk source

DEC Investigator Remarks: DEC INVESTIGATOR REMARKS NOT AVAILABLE FOR THIS SPILL ACCORDING TO THE LAST UPDATE.

The following DEC Investigator Remarks were available prior to 1/1/2002:

DEC (Sigona) investigated complaint on 2/18/2000, and arrived at 2 :45 P.M. DEC contacted DEP (Cosmos) who said gasoline odor was confined to room where sprinkler system was located, possibly a floor drain. DEP inspected the surrounding sewers and could not pin point any source of pet vapors. DEC confirmened that there were no gasoline vapors. Recommended that 5−20 gallons of water placed into drain to prevent vapors from entering building through trap. left site at 3 :00 P.M.

Map Identification Number 275 **ACCU TRAVEL** **Spill Number: 0102328** **Close Date: 02/13/2003**
117−127 25TH ST BROOKLYN, NY TT−Id: 520A−0044−308

MAP LOCATION INFORMATION
Site location mapped by: PARCEL MAPPING (2)
Approximate distance from property: 1910 feet to the NE

ADDRESS CHANGE INFORMATION
Revised street: NO CHANGE
Revised zip code: NO CHANGE

Source of Spill:	UNKNOWN	Spiller:	UNKNOWN	Spiller Phone:	
Notifier Type:	Citizen	Notifier Name:	CALLER	Notifier Phone:	
Caller Name:	ANONYMOUS	Caller Agency:		Caller Phone:	(000) 000−0000
DEC Investigator:	TJDEMEO	Contact for more spill info:		Contact Person Phone:	

Category: Known petroleum or hazardous material release with minimal potential for fire/explosion (indoors or outdoors), drinking water contamination, or releases to surface waters.
Class: Willing RP − DEC Field Response − Corrective Action Initiated, Taken Over, or Completed by RP or Other Agency

Spill Date	Date Cleanup Ceased	Cause of Spill	Meets Cleanup Standards	Penalty Recommended
06/01/2001		UNKNOWN	NO	NO

Material Spilled	Material Class	Quantity Spilled	Units	Quantity Recovered	Units	Resource(s) Affected
UNKNOWN MATERIAL	OTHER	0	GALLONS	0	GALLONS	SOIL

Caller Remarks:

CALLER NOTICED THE SPILL THIS MORNING. ALSO STATES IT HAS A STRONG ODER OF GASOLINE.

DEC Investigator Remarks:

Prior to Sept, 2004 data translation this spill Lead_DEC Field was DEMEO 2/13/2003 − Closed Due To The Nature / Extent Of The Spill Report

Map Identification Number 276 **SPILL NUMBER 9900316** **Spill Number: 9900316** **Close Date: 03/03/2003**
4TH AVE & 25TH ST BROOKLYN, NY TT−Id: 520A−0037−577

MAP LOCATION INFORMATION
Site location mapped by: ADDRESS MATCHING
Approximate distance from property: 1976 feet to the ENE

ADDRESS CHANGE INFORMATION
Revised street: 4TH AVE / 25TH ST
Revised zip code: NO CHANGE

Source of Spill: UNKNOWN | Spiller: unknown | Spiller Phone:
Notifier Type: Local Agency | Notifier Name: BROOKLYN FD | Notifier Phone: (718) 965−8300
Caller Name: NATASHA | Caller Agency: DEP | Caller Phone: (718) 595−6700
DEC Investigator: TOMASELLO | Contact for more spill info: | Contact Person Phone:

Category: Known or probable release, where, without action, there is a potential for a fire/explosion hazard (indoors or outdoors), contamination of drinking water supplies, or significant release to surface waters.
Class: Unable or Unwilling RP − DEC Field Response − DEC Corrective Action Required

Spill Date	Date Cleanup Ceased	Cause of Spill	Meets Cleanup Standards	Penalty Recommended
04/08/1999		UNKNOWN	NO	NO

Material Spilled	Material Class	Quantity Spilled	Units	Quantity Recovered	Units	Resource(s) Affected
UNKNOWN PETROLEUM	PETROLEUM	200.00	GALLONS	0.00	GALLONS	SOIL

Caller Remarks:

CALLED WAS NOTIFIED BY THE FD OF AN OIL SPILL IN THE SUBWAY − UNKNOWN WHERE THE SPILL ORIGINATED FROM OR IF IT ORIGINATED IN THE SUBWAY − UNKNOWN TYPE OF OIL

DEC Investigator Remarks: NO DEC INVESTIGATOR REMARKS GIVEN FOR THIS SPILL.

Map Identification Number 277 **MANHOLE 94B & 96 NR LINE** **Spill Number: 9705158** **Close Date: 03/18/2003**
25TH ST & 4TH AVE BROOKLYN, NY TT−Id: 520A−0048−368

MAP LOCATION INFORMATION
Site location mapped by: ADDRESS MATCHING
Approximate distance from property: 1976 feet to the ENE

ADDRESS CHANGE INFORMATION
Revised street: 25TH ST / 4TH AVE
Revised zip code: NO CHANGE

Source of Spill: UNKNOWN | Spiller: unknown | Spiller Phone:
Notifier Type: Local Agency | Notifier Name: | Notifier Phone: (718) 243−3910
Caller Name: ZOLA BAILEY | Caller Agency: DEP | Caller Phone: (718) 595−6700
DEC Investigator: MCTIBBE | Contact for more spill info: MR CASALE | Contact Person Phone: (718) 243−3910

Category: Known petroleum or hazardous material release with minimal potential for fire/explosion (indoors or outdoors), drinking water contamination, or releases to surface waters.
Class: Willing RP − No DEC Field Response − Corrective Action Initiated or Completed by RP or Other Agency

Spill Date	Date Cleanup Ceased	Cause of Spill	Meets Cleanup Standards	Penalty Recommended
07/29/1997		UNKNOWN	NO	NO

Material Spilled	Material Class	Quantity Spilled	Units	Quantity Recovered	Units	Resource(s) Affected
UNKNOWN PETROLEUM	PETROLEUM	0	GALLONS	0	GALLONS	SOIL

Caller Remarks:

DEP CALLED TO STATE A LEAK IIN THE SUBWAY LINES OF THE ABOVE AREA. DEP REPRESENTATIVES ARE ON THE WAY TO THE SITE.

DEC Investigator Remarks:

Prior to Sept, 2004 data translation this spill Lead_DEC Field was TIBBE refer to 93−05122. Transfer from Hale to Tibbe.

Map Identification Number 278 **SUBWAY TUNNEL** **Spill Number: 9404882** **Close Date: 10/03/1997**
25 ST & 4TH AVENUE BROOKLYN, NY TT−Id: 520A−0037−984

MAP LOCATION INFORMATION
Site location mapped by: ADDRESS MATCHING
Approximate distance from property: 1976 feet to the ENE

ADDRESS CHANGE INFORMATION
Revised street: 25TH ST / 4TH AVE.
Revised zip code: 11232

Source of Spill:	UNKNOWN	Spiller:	UNK	Spiller Phone:	
Notifier Type:	Local Agency	Notifier Name:	MR. ANTOOB	Notifier Phone:	(718) 330−3141
Caller Name:	PHILIP STANTON	Caller Agency:	NYCDEP	Caller Phone:	(718) 595−6700
DEC Investigator:	TOMASELLO	Contact for more spill info:		Contact Person Phone:	

Category: Known petroleum or hazardous material release with minimal potential for fire/explosion (indoors or outdoors), drinking water contamination, or releases to surface waters.
Class: Willing RP − No DEC Field Response − Corrective Action Initiated or Completed by RP or Other Agency

Spill Date	Date Cleanup Ceased	Cause of Spill	Meets Cleanup Standards	Penalty Recommended
07/09/1994		UNKNOWN	NO	NO

Material Spilled	Material Class	Quantity Spilled	Units	Quantity Recovered	Units	Resource(s) Affected
GASOLINE	PETROLEUM	0	GALLONS	0	GALLONS	SOIL

The following material(s) was dropped or revised by the NYS DEC. Call Toxics Targeting for more information

UNKNOWN MATERIAL	UNKNOWN	0	POUNDS	0	POUNDS

Caller Remarks:

GAS LEAKING INTO SUBWAY TUNNEL ALONG SUBWAY WALL. COULLD POSSIBLY BE COMING FROM ONE OF TWO GAS STATIONS ABOVE. NYCTA, DEP, FDNY ON SCENE. NO ACTION TAKEN YET. WANT CALL BACK. 11:20 CALLED DEP. 216 HAZMAT UNDER CONTROL. DEC PRESENCE NOT NECESSARY. OVERFILL FROM S/S ABOVE.

DEC Investigator Remarks: NO DEC INVESTIGATOR REMARKS GIVEN FOR THIS SPILL.

Map Identification Number 279 **25 ST & 4TH AVENUE** **Spill Number: 9313792** **Close Date: 02/27/2003**

25 ST & 4TH AVENUE BROOKLYN, NY TT−Id: 520A−0048−370

MAP LOCATION INFORMATION
Site location mapped by: ADDRESS MATCHING
Approximate distance from property: 1976 feet to the ENE

ADDRESS CHANGE INFORMATION
Revised street: 25TH ST / 4TH AVENUE
Revised zip code: 11232

Source of Spill:	UNKNOWN	Spiller:	UNK	Spiller Phone:	
Notifier Type:	DEC	Notifier Name:		Notifier Phone:	
Caller Name:	STEVE CAMMISA	Caller Agency:	NYS DEC	Caller Phone:	(718) 482−4933
DEC Investigator:	TOMASELLO	Contact for more spill info:		Contact Person Phone:	

Category: Known petroleum or hazardous material release with minimal potential for fire/explosion (indoors or outdoors), drinking water contamination, or releases to surface waters.
Class: Willing RP − DEC Field Response − Corrective Action Initiated, Taken Over, or Completed by RP or Other Agency

Spill Date	Date Cleanup Ceased	Cause of Spill	Meets Cleanup Standards	Penalty Recommended
02/17/1994		UNKNOWN	NO	NO

Material Spilled	Material Class	Quantity Spilled	Units	Quantity Recovered	Units	Resource(s) Affected
GASOLINE	PETROLEUM	50.00	GALLONS	0.00	GALLONS	SOIL

Caller Remarks:

ON GOING PROBLEM 50 GAL OF GASOLINE FOUND IN MANHOLE MAYBE GAS STATION NEARBY STATION MAY HAVE PAST SPILLS.

DEC Investigator Remarks:

refer to 93−05122

Map Identification Number 280 **25TH ST & 4TH AVE** **Spill Number: 9108033** **Close Date: 03/07/2006**
25TH ST/4TH AVE BROOKLYN, NY TT−Id: 520A−0037−485

MAP LOCATION INFORMATION
Site location mapped by: ADDRESS MATCHING
Approximate distance from property: 1976 feet to the ENE

ADDRESS CHANGE INFORMATION
Revised street: NO CHANGE
Revised zip code: NO CHANGE

Source of Spill: UNKNOWN Spiller: Spiller Phone:
Notifier Type: Affected Persons Notifier Name: Notifier Phone:
Caller Name: SELWIN ALEXIS Caller Agency: NYCTA Caller Phone: (718) 330−5079
DEC Investigator: MCTIBBE Contact for more spill info: Contact Person Phone:

Category: Known release which created a fire/explosion hazards (inside or outdoors), drinking water supply contamination, or significant releases to surface waters.
Class: Willing RP − DEC Field Response − Corrective Action Initiated, Taken Over, or Completed by RP or Other Agency

Spill Date	Date Cleanup Ceased	Cause of Spill	Meets Cleanup Standards	Penalty Recommended
10/07/1991		UNKNOWN	NO	NO

Material Spilled	Material Class	Quantity Spilled	Units	Quantity Recovered	Units	Resource(s) Affected
DIESEL	PETROLEUM	0	GALLONS	0	GALLONS	SOIL
GASOLINE	PETROLEUM	0	GALLONS	0	GALLONS	SOIL
The following material(s) was dropped or revised by the NYS DEC. Call Toxics Targeting for more information						
UNKNOWN PETROLEUM	UNKNOWN	50.00	GALLONS	0.00	GALLONS	

Caller Remarks:

MAY BE DIESEL − GOING TO SUBWAY. EAGLE GAS STATION NEARBY. SAMPLE TAKEN.

DEC Investigator Remarks:

Prior to Sept, 2004 data translation this spill Lead_DEC Field was ROMMEL C 4/12/04−Vought−Spill transferred from Sullivan to Rommel as per Rommel.

refer to 9305122.

Map Identification Number 281 **AMERICAL COLLISION** **Spill Number: 1012884** **Close Date: 03/28/2011**
247 27TH ST BROOKLYN, NY TT−Id: 520A−0260−430

MAP LOCATION INFORMATION
Site location mapped by: PARCEL MAPPING (1)
Approximate distance from property: 1984 feet to the ENE

ADDRESS CHANGE INFORMATION
Revised street: NO CHANGE
Revised zip code: NO CHANGE

Source of Spill:	COMMERCIAL/INDUSTRIAL	Spiller:	UNKNOWN − AMERICAL COLLISION	Spiller Phone:	
Notifier Type:	Citizen	Notifier Name:		Notifier Phone:	
Caller Name:		Caller Agency:		Caller Phone:	
DEC Investigator:	SFRAHMAN	Contact for more spill info:	UNKNOWN	Contact Person Phone:	

Category: Known petroleum or hazardous material release with minimal potential for fire/explosion (indoors or outdoors), drinking water contamination, or releases to surface waters.
Class: Willing RP − No DEC Field Response − Corrective Action Initiated or Completed by RP or Other Agency

Spill Date	Date Cleanup Ceased	Cause of Spill	Meets Cleanup Standards	Penalty Recommended
03/26/2011		UNKNOWN	NO	NO

Material Spilled	Material Class	Quantity Spilled	Units	Quantity Recovered	Units	Resource(s) Affected
PAINT	OTHER	0	UNKNOWN	0	UNKNOWN	AIR
PAINT	OTHER	0	UNKNOWN	0	UNKNOWN	AIR

Caller Remarks:

caller states that there is a heavy odor of paint in the air caused by Americal Collision, he believes there air filter system is not working properly.

DEC Investigator Remarks:

Referred to Air Program.

Map Identification Number 282 **4TH AVE 46TH ST** **Spill Number: 9711025** **Close Date: 10/09/2003**
4TH AVE 46TH ST BROOKLYN, NY TT−Id: 520A−0042−907

MAP LOCATION INFORMATION
Site location mapped by: ADDRESS MATCHING
Approximate distance from property: 2016 feet to the SSW

ADDRESS CHANGE INFORMATION
Revised street: 4TH AVE / 46TH ST
Revised zip code: 11220

Source of Spill:	COMMERCIAL/INDUSTRIAL	Spiller:	OLYMPIC FLAMES	Spiller Phone:	
Notifier Type:	Local Agency	Notifier Name:	MR MOLINA	Notifier Phone:	(718) 492−8131
Caller Name:	SABRINA	Caller Agency:	DEP	Caller Phone:	(718) 595−6777
DEC Investigator:	RWAUSTIN	Contact for more spill info:	SABRINA	Contact Person Phone:	(718) 595−6777

Category: Known or probable release, where, without action, there is a potential for a fire/explosion hazard (indoors or outdoors), contamination of drinking water supplies, or significant release to surface waters.
Class: Willing RP − DEC Field Response − Corrective Action Initiated, Taken Over, or Completed by RP or Other Agency

Spill Date	Date Cleanup Ceased	Cause of Spill	Meets Cleanup Standards	Penalty Recommended
12/31/1997		UNKNOWN	NO	NO

Material Spilled	Material Class	Quantity Spilled	Units	Quantity Recovered	Units	Resource(s) Affected
#2 FUEL OIL	PETROLEUM	0	GALLONS	0	GALLONS	SOIL

Caller Remarks:

UNK QUANTITY OF FUEL OIL IN THE STREET AT ABOVE LOCATION

DEC Investigator Remarks:

Prior to Sept, 2004 data translation this spill Lead_DEC Field was AUSTIN 10/9/03 − AUSTIN − STREET SPILL − CLOSED − ORIG. ASSIGNED TO HALE − END

Map Identification Number 283 **SB 49215** **Spill Number: 9909615** **Close Date: 03/28/2002**
532 39TH ST BROOKLYN, NY TT−Id: 520A−0045−087

MAP LOCATION INFORMATION
Site location mapped by: PARCEL MAPPING (1)
Approximate distance from property: 2016 feet to the SSE

ADDRESS CHANGE INFORMATION
Revised street: NO CHANGE
Revised zip code: NO CHANGE

Source of Spill:	UNKNOWN	Spiller:	UNKNOWN − UNKNOWN	Spiller Phone:	
Notifier Type:	Other	Notifier Name:	MR ZAMBRIO	Notifier Phone:	
Caller Name:	MARK SCHLAGEL	Caller Agency:	CON EDISON	Caller Phone:	(212) 580−6763
DEC Investigator:	CAENGELH	Contact for more spill info:	MARK SCHLAGEL	Contact Person Phone:	(212) 580−6763

Category: Known petroleum or hazardous material release with minimal potential for fire/explosion (indoors or outdoors), drinking water contamination, or releases to surface waters.
Class: Willing RP − No DEC Field Response − Corrective Action Initiated or Completed by RP or Other Agency

Spill Date	Date Cleanup Ceased	Cause of Spill	Meets Cleanup Standards	Penalty Recommended
11/08/1999		UNKNOWN	NO	NO

Material Spilled	Material Class	Quantity Spilled	Units	Quantity Recovered	Units	Resource(s) Affected
UNKNOWN PETROLEUM	PETROLEUM	0	GALLONS	0	GALLONS	SOIL

Caller Remarks:

FLUSH TRUCH LIFTED 1 PT OF OIL OUT OF SERVICE BOX. IN TRUCK NOW. TRUCK IS AT 3RD AVE YARD AND WAS ROPE OFF. TAG PLACED IN SB UNTIL RESULTS COME BACK. CON ED 128−898

DEC Investigator Remarks:

Prior to Sept, 2004 data translation this spill Lead_DEC Field was ENGELHARDT

Map Identification Number 284 **MANHOLE 56710** **Spill Number: 9811868** **Close Date: 02/20/2003**
541 39TH ST BROOKLYN, NY TT−Id: 520A−0045−086

MAP LOCATION INFORMATION
Site location mapped by: PARCEL MAPPING (1)
Approximate distance from property: 2043 feet to the SE

ADDRESS CHANGE INFORMATION
Revised street: NO CHANGE
Revised zip code: NO CHANGE

Source of Spill:	UNKNOWN	Spiller:	unknown	Spiller Phone:	
Notifier Type:	Affected Persons	Notifier Name:	MR HERBST	Notifier Phone:	(212) 580−6763
Caller Name:	STEPHEN CRIBBIN	Caller Agency:	CON ED	Caller Phone:	(212) 580−6763
DEC Investigator:	CAENGELH	Contact for more spill info:		Contact Person Phone:	

Category: Known petroleum or hazardous material release with minimal potential for fire/explosion (indoors or outdoors), drinking water contamination, or releases to surface waters.
Class: Willing RP − No DEC Field Response − Corrective Action Initiated or Completed by RP or Other Agency

Spill Date	Date Cleanup Ceased	Cause of Spill	Meets Cleanup Standards	Penalty Recommended
12/21/1998		UNKNOWN	NO	NO

Material Spilled	Material Class	Quantity Spilled	Units	Quantity Recovered	Units	Resource(s) Affected
UNKNOWN PETROLEUM	PETROLEUM	1.00	GALLONS	0.00	GALLONS	SOIL

Caller Remarks:

contained − sample taken − spill 122073. clean up pending lab results.

DEC Investigator Remarks:

Prior to Sept, 2004 data translation this spill Lead_DEC Field was ENGELHARDT 122073

MR MISISCHIA#56932 SPLICER I&A REPORTS FOUND APPROXIMATELY 1 GALLON OIL ON 623 GALLONS OF WATER IN MH56710 F/O 541 39 ST. NO SEWERS OR WATERWAYS AFFECTED. SAMPLE TAKEN −− MR MISISCHIA WILL CALL BACK WITH E.S.TAG#. FOUND OIL WHILE PERFORMING A SERVICE REPLACEMENT. D.HERBST 27461 F.MISISCHIA REPORTS INSTALLED E.S.TAG#07876 AT 1130HRS. D.HERBST

UPDATE: 12/22/98−LAB SEQ#98−14199−LAB RESULTS <1.00PPM

UPDATE: 12/23/98 − 1245 D. LICHTENSTEIN − 08078 − ENV. OPS., REPORTS <1.0 PPM CLEANUP COMPLETE WITH SLIX AND TAG #07876 REMOVED. INCIDENT IS CLOSED.

Map Identification Number 285 **SERVICE BOX 48726** **Spill Number: 0007747** **Close Date: 12/13/2001**
421 & 423 46TH ST BROOKLYN, NY TT−Id: 520A−0044−740

MAP LOCATION INFORMATION
Site location mapped by: PARCEL MAPPING (2)
Approximate distance from property: 2160 feet to the S

ADDRESS CHANGE INFORMATION
Revised street: 421−423 46TH ST
Revised zip code: NO CHANGE

Source of Spill:	UNKNOWN	Spiller:	UNKONWN	Spiller Phone:	
Notifier Type:	Affected Persons	Notifier Name:	MR PACE	Notifier Phone:	
Caller Name:	JIMMY FOX	Caller Agency:	CON ED	Caller Phone:	(212) 580−6763
DEC Investigator:	JHOCONNE	Contact for more spill info:	JIMMY FOX	Contact Person Phone:	(212) 580−6763

Category: Known petroleum or hazardous material release with minimal potential for fire/explosion (indoors or outdoors), drinking water contamination, or releases to surface waters.
Class: Willing RP − No DEC Field Response − Corrective Action Initiated or Completed by RP or Other Agency

Spill Date	Date Cleanup Ceased	Cause of Spill	Meets Cleanup Standards	Penalty Recommended
10/02/2000		UNKNOWN	NO	NO

Material Spilled	Material Class	Quantity Spilled	Units	Quantity Recovered	Units	Resource(s) Affected
UNKNOWN MATERIAL	OTHER	2.00	GALLONS	0.00	GALLONS	SOIL

Caller Remarks:

2 PINTS OF UNK OIL ON 30 GAL OF WATER. SAMPLES TAKEN CLEAN UP PENDING TEST RESULTS.. REF #133717.

DEC Investigator Remarks:

Prior to Sept, 2004 data translation this spill Lead_DEC Field was O'CONNELL Con Ed e2mis #133717 Notes:

10−02−00 2 pints unknown oil on 30gal water in service box. One liquid sample taken. Sample returned 1ppm PCB.

10−6−00 Cleanup completed by double washing with slix. Liquids removed by tanker, solids by vactor. No leaking company equipment.

Map Identification Number 286 **4901 FIRST AVENUE** **Spill Number: 9501716** **Close Date: 04/04/2016**

4901 FIRST AVENUE BROOKLYN, NY TT−Id: 520A−0043−453
4907 FIRST AVE

MAP LOCATION INFORMATION
Site location mapped by: PARCEL MAPPING (1)
Approximate distance from property: 2181 feet to the SW

ADDRESS CHANGE INFORMATION
Revised street: 4901 1ST AV
Revised zip code: 11232

Source of Spill:	COMMERCIAL/INDUSTRIAL	Spiller:	SAME	Spiller Phone:	
Notifier Type:	Other	Notifier Name:		Notifier Phone:	
Caller Name:	GLEN SMALL	Caller Agency:	LAW ENVIRONMETAL	Caller Phone:	(212) 489−0777
DEC Investigator:	RMOMAR	Contact for more spill info:		Contact Person Phone:	

Category: Known petroleum or hazardous material release with minimal potential for fire/explosion (indoors or outdoors), drinking water contamination, or releases to surface waters.
Class: Willing RP − DEC Field Response − Corrective Action Initiated, Taken Over, or Completed by RP or Other Agency

Spill Date	Date Cleanup Ceased	Cause of Spill	Meets Cleanup Standards	Penalty Recommended
05/10/1995		OTHER	NO	NO

Material Spilled	Material Class	Quantity Spilled	Units	Quantity Recovered	Units	Resource(s) Affected
#6 FUEL OIL	PETROLEUM	−1.00	GALLONS	0.00	GALLONS	SOIL

Caller Remarks:

HISTORICAL TANK LEAK. SOME CONTAMINATION WHEN REMOVING TANK. CONTAMINATED SOIL WAS FOUND. APPROXIMATELY A BUCKET FULL OF OIL WAS FOUND.

DEC Investigator Remarks:

Prior to Sept, 2004 data translation this spill Lead_DEC Field was M TIBBE 09/25/95: NO RECORD OF WHO HANDLED THIS ON HARD COPY − ASSIGNED TO KOON TO REASSIGN TO STAFF FOR FOLLOWUP AND ASSIGNMENT TO CURRENT PRIMARY, IF NECESSARY.

02/18/04 − TRANSFERED FROM TANG TO TIBBE.

3/24/06 Diaz − Next steps required − review file, track down contacts.

Spill transferred back to R−2

3/7/08 − Austin − Assigned to Ketani for further investigation − end

8/18/08 − Raphael Ketani. The case is being prepared for transfer due to a case realignment within the unit. I didn't have a chance to reactivate this case nor investigate it before the case realignment. The case file and any E−docs should be reviewed. The ownership should be investigated. A CSL needs to be sent to the owner(s).

10/27/11 − Austin − Spill Transferred from Ahmed to Vought − end

06/18/09−HRAHMED−Erica Hogan of Singer Environmental (718 437 9600) called to discuss about the requirements of DEC to close the spill. Ahmed will get back to Erica that after reviewing the two reports stored in eDocs. The information of the owner of the property is: Boris Motovich Alternative addresses: 4901 − 4907 1st Ave, Brooklyn, NY 101 − 135 50th St, Brooklyn, NY Lot Size Approx. 230' x 200'

06/30/09−HRAHMED− Spoke to Simon of Singer Environmental (718 437 9600). As per some photographs of an old report submitted by Law Environmental dated 11/28/1995, one UST was pulled out and one picture is showing petroleum impacted soil in the excavation. The Nov 1995 contains only partial analytical data for soil and groundwater analysis.

3/31/2016: Rashad Spill reassigned to DEC Omar as per DEC Vought.

4/1/2016: Rashad 4901 First Avenue is not registered as a property in ACRIS but as a star in the middle of the street. Address may be 4907 First Avenue, 4907 is on spill report also as per Longitude and Latitude from PBS, site address is 4907 First Avenue. No additional spills found for site, PBS#2−005444 found for site, there are two 12,000 gallon #2 fuel oil ASTs in contact with soil. Registration expired in 1998. Two documents found in D2. The first document was submitted on November 28, 1995 by Law engineering and environmental services, it is an Environmental Assessment report for Underground Storage Tank Closure. Review of the report is as follows: Law closed 16 tanks formerly located at the site, evidence of a petroleum release was uncovered during excavation activities associated with the closure of one 5,000 gallon UST. Petroleum stained black soils were encountered at the northern and eastern ends of the excavation. The DEC observed the excavation prior to the removal of the tank and provided guidance. As much impacted soil as possible was removed from the ground, however, the proximity of the excavation to a load

bearing wall precluded the removal of some visibly stained soils from the excavation. Backfilling and compaction of clean fill in the excavation followed post−excavation confirmatory soil sampling. Geoprobe soil and ground water sampling indicated only limited petroleum impacted soil remaining above the water table at the northeastern and eastern ends of the excavation. Soil sampling across the water table at the source area did not indicate the presence of free product. It is our opinion that the limited remaining petroleum−impacted soils will attenuate over time, and that further assessment or remediation is not warranted. Law recommends that future construction or excavation related activities, if any, in the area of the limited petroleum impacted soils provide for the appropriate handling of the soils. Fill material was encountered up to approximately 5−7 feet below grade. The water table apparently is located in the outwash sand and gravel deposits approximately 22−25 feet below grade. Groundwater flow is generally westward towards the Bay Ridge Channel. The leaking UST area is located in AREA D on site map, tanks T2 and T4 are located in this area, tank T2 is a 2000 gallon tank and T4 is a 5000 gallon tank. A manhole on tank T4 was opened to reveal liquid within the tank, the liquid did not exhibit a noticeable petroleum odor or sheen. Tank T4 was previously closed in place by being filled with what appeared to be water. Liquid was removed. Peak PID readings during excavation was recorded at 32ppm. On May 12, 1995 Mark Tibbe of the DEC observed the excavation and provided guidance with regard to the situation. He stated that as much of the contaminated soil as practically possible should be excavated prior to backfilling and provided guidance regarding the sampling of the excavation. The depth of the excavation was approximated to be 12 feet below grade. The eastern portion of the excavation adjacent to the end of the concrete pad was excavated to an approximate depth of 16 feet below grade. A total of four composite grab samples were collected, 8 additional grab samples were also collected.

4/4/2016: Rashad The soil results had exceedances, however they were sampled for comparison to TCLP extraction Guidelines. After the excavation was backfilled, a limited subsurface assessment was performed utilizing a truck mounted Geoprobe unit to provide for an evaluation of the vertical and horizontal extent of the remaining petroleum impacted soil and to characterize groundwater quality. One probe was located at the southeast end of the filled excavation (B−1), and three others (B−2 through B−4) were located outside the perimeter of the former excavation. Soil probes were advanced to depths of up to 26 feet below grade. The four soil samples obtained for lab analysis from probe B−1 were collected over 2 foot intervals from 18−26 feet. Probe B−2 was advanced to the southwest of probe B−1, 6 feet out of the limit of the former excavation. Similarily probe B−3 was advanced 7 feet from the excavation while probe B−4 was advanced 10 feet beyond probe B−3. The ground water sample was encountered at probe B−1, approximately 24 feet below grade, no free product was observed. Geoprobe sampling data has decreasing values by geoprobe depth as well as no TCLP exceedances in groundwater.

The report was created for the New York City Economic Development Corporation, LAW Environmental feels that Laboratory analysis of ground water did not indicate analytes above DEC water standards. Evidence of DEC guidance in submitted report as structural limitations were reached LAW requested a DEC site visit: At this point, LAW requested the DEC visit the site to observe site conditions in proximity to the load bearing wall. On May 12, 1995 Mr. Mark Tibbe of the DEC observed the excavation and provided guidance with regard to this situation. He stated that as much of the contaminated soil as practically possible should be excavated prior to backfilling and provided guidance regarding the sampling of the excavation.

The source of this contamination has been removed along with the majority of the impacted soil. the limited remaining petroleum−impacted soils will attenuate over time, and further assessment or remediation is not warranted. Site is currently bank, and has been exchanged numerous times, as per conversation with Jeff and report that stated DEC gave guidance, as well as geoprobe investigation showing no groundwater contamination, and no other complaints on site, spill will be administratively closed.

Map Identification Number 287 **MANHOLE 46920** **Spill Number: 9902479** **Close Date: 05/18/2000**
209 24TH ST BROOKLYN, NY TT−Id: 520A−0048−376

MAP LOCATION INFORMATION
Site location mapped by: PARCEL MAPPING (3)
Approximate distance from property: 2195 feet to the NE

ADDRESS CHANGE INFORMATION
Revised street: NO CHANGE
Revised zip code: NO CHANGE

Source of Spill:	COMMERCIAL/INDUSTRIAL	Spiller:	CALLER − CON ED	Spiller Phone:	(212) 580−6763
Notifier Type:	Responsible Party	Notifier Name:		Notifier Phone:	
Caller Name:	STEVE CRIBBIN	Caller Agency:	CON ED	Caller Phone:	(212) 580−6763
DEC Investigator:	JHOCONNE	Contact for more spill info:	CALLER	Contact Person Phone:	

Category: Known petroleum or hazardous material release with minimal potential for fire/explosion (indoors or outdoors), drinking water contamination, or releases to surface waters.
Class: Willing RP − No DEC Field Response − Corrective Action Initiated or Completed by RP or Other Agency

Spill Date	Date Cleanup Ceased	Cause of Spill	Meets Cleanup Standards	Penalty Recommended
06/03/1999		UNKNOWN	NO	NO

Material Spilled	Material Class	Quantity Spilled	Units	Quantity Recovered	Units	Resource(s) Affected
UNKNOWN PETROLEUM	PETROLEUM	1.00	GALLONS	0.00	GALLONS	SOIL

Caller Remarks:

1 pint on 1.5 gallons og water. samples taken. cleanup pending result. con ed #125303.

DEC Investigator Remarks:

Prior to Sept, 2004 data translation this spill Lead_DEC Field was O'CONNELL CON ED E2MIS NOTES 6−18−99

1 pt. oil on 1/2 gal water and mud mix in bottom of MH46920. Sample taken with 4−6 hr. priority.NO sewers or waterways affected.
Cleanup pending test results.

6−10−00, 2ppm cleanup complete and tag #07890 removed. Incident closed.

Unknown oil

1 pt. PCB

2ppm

Map Identification Number 288 **4TH AVE/24TH STREET** **Spill Number: 9910038** **Close Date: 02/13/2003**
4TH AVE/24TH STREET BROOKLYN, NY TT−Id: 520A−0039−735

MAP LOCATION INFORMATION
Site location mapped by: ADDRESS MATCHING
Approximate distance from property: 2219 feet to the ENE

ADDRESS CHANGE INFORMATION
Revised street: NO CHANGE
Revised zip code: NO CHANGE

Source of Spill: INSTITUTIONAL, EDUC, GOV, OTHER
Spiller: UNKNOWN − Unknown
Spiller Phone:
Notifier Type: Other
Notifier Name: TASHA GERENA
Notifier Phone: (718) 595−6777
Caller Name: TASHA GERENA
Caller Agency: DEP
Caller Phone: (718) 595−6777
DEC Investigator: JMROMMEL
Contact for more spill info: CALLER
Contact Person Phone:

Category: Known petroleum or hazardous material release with minimal potential for fire/explosion (indoors or outdoors), drinking water contamination, or releases to surface waters.
Class: Willing RP − DEC Field Response − Corrective Action Initiated, Taken Over, or Completed by RP or Other Agency

Spill Date	Date Cleanup Ceased	Cause of Spill	Meets Cleanup Standards	Penalty Recommended
11/18/1999		UNKNOWN	NO	NO

Material Spilled	Material Class	Quantity Spilled	Units	Quantity Recovered	Units	Resource(s) Affected
UNKNOWN MATERIAL	OTHER	0	GALLONS	0	GALLONS	SOIL

Caller Remarks:

caller reporting a high level of hydrocarbons in the above manhole which lead to manhole blowing caller was unsure who the responsible spiller was and states that dec maybe monitoring this location

DEC Investigator Remarks:

Prior to Sept, 2004 data translation this spill Lead_DEC Field was ROMMEL 11/18/99 12:10 Spoke to Tasha at DEP She indicated that a sewer manhole blew at 10:57

11/18/99 12:15 Albert Gorden from DEP called. The FDNY responded and took readings. By the time the city got there, there were no more obvious vapors in the manhole and they weren't getting any hits on the LEL meter. They are attributing the incident to a one−time dumping and are inspecting area service stations. They do not feel it is associated with the DEC PIN job.

11/18/99 12:17 Attempted to call Kieth Williams (DEP who inspected site) on his cell phone 917−769−0859.

2/13/2003 − Austin, As per directive to closeout spills with no recent history, closed out.

Map Identification Number 289 **NYPA GOWANUS UNIT 6** **Spill Number: 1305717** **Close Date: 08/30/2013**
730 AND 3RD AVE AND 23RD ST BROOKLYN, NY TT−Id: 520A−0292−043

MAP LOCATION INFORMATION
Site location mapped by: PARCEL MAPPING − LARGE SITE
Approximate distance from property: 2244 feet to the NE

ADDRESS CHANGE INFORMATION
Revised street: 730 3RD AVE
Revised zip code: 11232

Source of Spill: COMMERCIAL/INDUSTRIAL
Notifier Type: Other
Caller Name:
DEC Investigator: HRPATEL
Spiller: WALTER SOTO − NYPA GOWANUS UNIT 6
Notifier Name:
Caller Agency:
Contact for more spill info: WALTER SOTO
Spiller Phone:
Notifier Phone:
Caller Phone:
Contact Person Phone: (718) 267−5681

Spill Date	Date Cleanup Ceased	Cause of Spill	Meets Cleanup Standards	Penalty Recommended
08/27/2013		UNKNOWN	NO	NO

Material Spilled	Material Class	Quantity Spilled	Units	Quantity Recovered	Units	Resource(s) Affected
OTHER	OTHER	1.00	POUNDS	0.00	POUNDS	AIR

Caller Remarks:

cause unk

DEC Investigator Remarks:

referred to Air division.

Map Identification Number 290 **NYPA** **Spill Number: 1010704** **Close Date: 01/21/2011**
730 3RD AVE BROOKLYN, NY TT−Id: 520A−0258−068

MAP LOCATION INFORMATION
Site location mapped by: PARCEL MAPPING − LARGE SITE
Approximate distance from property: 2244 feet to the NE

ADDRESS CHANGE INFORMATION
Revised street: NO CHANGE
Revised zip code: 11232

Source of Spill:	COMMERCIAL/INDUSTRIAL	Spiller:	JOSHUA RAMAS − NYPA	Spiller Phone:	
Notifier Type:	Other	Notifier Name:		Notifier Phone:	
Caller Name:		Caller Agency:		Caller Phone:	
DEC Investigator:	smsanges	Contact for more spill info:	JOSHUA RAMAS	Contact Person Phone:	(718) 267−5681

Category: Possible petroleum release with minimal potential for fire/explosion (indoors or outdoors), drinking water contamination, or releases to surface waters, known releases with no potential for damage, or non−petroleum/non−hazardous spills.
Class: Any Type of RP Including No RP − No DEC Field Response − Corrective Action by Spill Response Not Required

Spill Date	Date Cleanup Ceased	Cause of Spill	Meets Cleanup Standards	Penalty Recommended
01/14/2011		OTHER	NO	NO

Material Spilled	Material Class	Quantity Spilled	Units	Quantity Recovered	Units	Resource(s) Affected
AMMONIA	HAZARDOUS MATERIAL	0	UNKNOWN	0	UNKNOWN	AIR
CARBON MONOXIDE	OTHER	0	UNKNOWN	0	UNKNOWN	AIR

Caller Remarks:

Caller reporting a release

DEC Investigator Remarks: NO DEC INVESTIGATOR REMARKS GIVEN FOR THIS SPILL.

Map Identification Number 291 **FORMER MOORE MCCORMACK LINES− CONTINENTAL TERMINAL** **Spill Number: 0904689** **Close Date: 08/25/2010**
730 3RD AVE / 106−112 23RD ST / 109−111 23RD ST BROOKLYN, NY TT−Id: 520A−0229−618

MAP LOCATION INFORMATION
Site location mapped by: PARCEL MAPPING − LARGE SITE
Approximate distance from property: 2244 feet to the NE

ADDRESS CHANGE INFORMATION
Revised street: 730 3RD AVE
Revised zip code: 11232

Source of Spill:	COMMERCIAL/INDUSTRIAL	Spiller:	unknown	Spiller Phone:	
Notifier Type:	Local Agency	Notifier Name:		Notifier Phone:	
Caller Name:		Caller Agency:		Caller Phone:	
DEC Investigator:	jbvought	Contact for more spill info:	KAY ZIAS	Contact Person Phone:	(212) 312−3752

Category: Known petroleum or hazardous material release with minimal potential for fire/explosion (indoors or outdoors), drinking water contamination, or releases to surface waters.
Class: Willing RP − No DEC Field Response − Corrective Action Initiated or Completed by RP or Other Agency

Spill Date	Date Cleanup Ceased	Cause of Spill	Meets Cleanup Standards	Penalty Recommended
07/22/2009		UNKNOWN	NO	NO

Material Spilled	Material Class	Quantity Spilled	Units	Quantity Recovered	Units	Resource(s) Affected
HYDRAULIC OIL	PETROLEUM	2.50	GALLONS	2.50	GALLONS	SOIL, GROUNDWATER
MOTOR OIL	PETROLEUM	2.50	GALLONS	2.50	GALLONS	SOIL, GROUNDWATER
METALS	OTHER	0	UNKNOWN	0	UNKNOWN	SOIL

Caller Remarks:

Clean up in progress−currently contained.

DEC Investigator Remarks:

8/6/2009 Steve Morse from Louis Berger is working on behalf of the NY City Economic Development Corp. Area has been excavated, material stockpiled and endpoint samples taken. They will test the samples and forward a report to DEC for review.

08/25/09−Hiralkumar Patel. 11:46 AM:− received message from Joe Nelson from Louis Berger. they are preparing closure report and will submit soon.

09/08/09−Hiralkumar Patel. 2:02 PM:− spoke with Sean at Louis Berger. he was on vacation and will check with his staff. will call back. 3:26 PM:− received call from Sean. report will be submitted before end of this week. he will be out of office, so asked to contact Steve Morse (212−612−7923) if have any questions regarding report.

09/14/09−Hiralkumar Patel. received report from Sean (at 5:54 PM on 09/11/09). abstract:

− encountered petroleum impacted soil and groundwater during excavation in support of repair work to be performed on the bulkhead bordering the site and upper New York bay − approx. 5 gal of unknown petroleum product were encountered and the point of release was noted near the southeastern wall of the excavation

<−−−−−−− − collected water sample from excavation for fingerprint analysis and analysis revealed that the spill was comprised of a combination of motor oil and hydraulic fluids − petroleum did not appear to extend into the upper new york bay; however as a precautionary measure, a containment boom was deployed along the bulkhead − to delineation contamination, excavated three adjacent test pits near the point of release − in total, the test pits measured approx. 40 ft long (east to west) by 12 ft wide (north to south) by 12 ft deep − approx. 40 tons of contaminated soil was removed − collected 7 soil samples from along the side walls of the test pits, 1 standing water sample from bottom of test pit and 1 composite waste classification sample from stockpiled soil − sidewall samples were analyzed for VOCs, SVOCs, metals, PCBs, pesticides and TPH; water sample was analyzed for VOCs and SVOCs; composite sample from stockpile was analyzed for VOCs, SVOCs, metals and PCBs via TCLP method and for TPH − soil samples collected indicated the presence of non−native fill material throughout the existing bulkhead; miscellaneous debris in form of wood, concrete, scrap metal and brick fragments were noted throughout − soil classified as non−hazardous urban fill

was reused as backfill material and was planned to be capped by a new, asphalt parking lot − high SVOCs (few compounds), mercury, lead and TPH found in all soil samples

SVOC values in soil (ppb):

−−−−−−−−−−−−−−−−−−−−−−SS−1−−−−SS−2−−−−SS−3−−−−SS−4−−−−SS−5−−−−SS−6−−−−SS−7−−−−−limit
Benzo(a)anthracene−−−−4,600−−−2,400−−−2,100−−−3,200−−−1,900−−−2,900−−−1,900−−−−−−−224
Benzo(a)pyrene−−−−−−−−4,000−−−2,200−−−1,900−−−2,600−−−1,700−−−2,500−−−1,800−−−−−−−−61
Benzo(b)fluorathene−−−4,800−−−2,800−−−2,400−−−3,300−−−2,200−−−3,000−−−2,300−−−−−1,100
Chrysene−−−−−−−−−−−−−−4,800−−−2,400−−−2,100−−−3,000−−−1,800−−−2,800−−−1,800−−−−−−−400

lead and mercury in soil (ppb):

−−−−−−−−−−−−−−−−SS−1−−−−−−−−SS−2−−−−−−−−SS−3−−−−−−−−SS−4−−−−−−−−SS−5−−−−−−−−SS−6−−−−−−−−SS−7
lead−−−−−−−1,100,000−−−−−230,000−−−−−560,000−−−−−470,000−−−−−720,000−−−−−560,000−−−−−940,000
mercury−−−−−−−17,000−−−−−−−−−510−−−−−−−3,200−−−−−−−3,300−−−−−−−3,100−−−−−−−2,100−−−−−−−3,100

TPH values in soil (ppb):

−−−−−−−−−−−−SS−1−−−−−−−−SS−2−−−−−−−−SS−3−−−−−−−−SS−4−−−−−−−−SS−5−−−−−−−−SS−6−−−−−−−−SS−7
TPH−−−−4,300,000−−−−−360,000−−−−−830,000−−−−−630,000−−−−−680,000−−−−−650,000−−−−−740,000

discussed with DEC Austin. he asked for Phase I report.

2:33 PM:− left message for Mr. Morse at Louis Berger. 2:41 PM:− left message for Ms. Zias at NYC EDC.

NYC Economic Development Corp. 110 William Street, 16th Floor New York, NY 10038−3940 Attn.: Kay Zias PH. (212) 312−3752 email: kzias@nycedc.com

2:52 PM:− received call from Ms. Zias. she mentioned that Maritime Group has leased this property from them and site was being used for shipping purposes or ship making. site was empty for last couple of years and will be used for parking lot only by NYPD. Ms. Zias will send email with summary of historical use of the site.

discussed with DEC Austin. based on site location, historical use and future use, he will talk to DEC Jane for possible transfer in haz. waste unit.

3:51 PM:− received email from Ms. Zias with site history. site was originally used by Moore McCormack Lines, a steamship company. Continental Terminals used the piershed to store and distrbute cocoa beans into the late 1990s. the pier was torn down then used by American Warehousing for vehicle storage. the site does contain a garage that was used for vehicle maintance.

09/29/09−Hiralkumar Patel. 4:05 PM:− received message from Ms. Zias inquiring status.

10/01/09−Hiralkumar Patel. 1:42 PM:− left message for Ms. Zias and informed her that case may be transferred to another unit due to heavy metals.

discussed with DEC Jane and DEC Austin. due to heavy metals, Austin asked to set up conference call with DEC Bob Cozzy.

11/20/09−Hiralkumar Patel. 11:30 AM:− left message for DEC Cozzy.

7/30/10−Vought−Site transferred from DEC Patel to DEC Vought and DEC Vought with project transferred to Section A for further investigaiton and possible remediation due to presence of high heavy metals. Complete file review by Vought for purposes of further site classification:

See also closed spills #0307230 and 0010628 for Gowanus Power Plant immediately adjacent to site and operated by NY Power Authority. Both closed spill remarks noted elevated heavy metals. Closed spill #0010628 shows soil concentrations up to: 1043ppm lead, 2.28ppm mercury, 166ppm copper and 4869ppm zinc. Site also has alternate addresses as 106−112 23rd Street and 109−111 23rd Street as per Property Shark.

Final Spill Closure Report (Louis Berger−Sean McGonigal Ph:212−612−7900x1397 Fax:212−361−4341)−9/11/09. Spill opened due to discovery of petroleum contaminated soil during excavation activities to repair a bulkhead. Commercial properties to the north and south and Gowannus Expressway to the east. Five gallons of unknown petroleum found and point of release was noted near the southeastern wall of the excavation . NYC Economic Development Corporation (EDC)Daniel Zarrilli was notified. Two samples of petroleum impacted standing water in the excavation were collected for fingerprinting and analysis showed spill was combination of motor oil and hydraulic fluids. No visual evidence of oil in Bay beyond Bulkhead however boom deployed as precautionary. Free product recovered from groundwater using absorbent pads. Three test pits installed adjacent to petroleum excavation for delineation purposes. Contaminted soil based on visual evaluation was separated from impacted soil (160 tons of non impcted soil and 40 tons of impacted soil. Seven sidewall soil samples were collected from the test pit and one bottom groundwater sample was collected. No sidewalls however collected from northern portion of excavation. Soil analyticals show no VOC exceedences of either TAGM 4046 or Part 375 Unrestricted SCO's. Soil analyticals for SVOCs PAH's show up 4.6ppm benzo(a)anthracene, 4ppm benzo(a)pyrene, 4.8ppm benzo(b)fluoranthene, 4.8ppm chrysene and .81ppm benzo(a)anthracene. PAH exceedences of TAGM and Part 375 noted in all soil borings. Metal analyticals show up to 36ppm aresenic, 3.2ppm cadmium, 52ppm chromium, 330ppm copper, 1,100ppm lead, 17ppm mercury, 890ppm zinc. Note most contaminated samples diluted by 100 times in laboratory. Former site uses as per notes above 9/14/09 site used for former ship building and cocoa bean shipping. Report attributes elevated SVOC's to contaminants in urban fill material . Groundwater analytical shows non−detect for VOCs and SVOCs. ....wood, concrete, scrap metal and brick debris were noted in both the soil stockpiles and the sidewalls of the test pit . Report maintains that excavated soils may be exempt from solid waste regulations due to benfecial use as per 6 NYCRR 360−1.15b8 and that soils can be used as backfill material at the Site in areas with potentially similar materials and contaminants. Therefore, soil classified as non−hazardous urban fill was reused as backfill material and was planned to be capped by a new asphalt parking lot. The proposed end use is an open air paved parking lot for use by the NYPD. Approximately 40 tons of soil were removed and five 55−gallon drums filled with absorbent pads were removed from the site. Report request No Further Action.

8/5/10−Vought−Reviewed above results with DEC O'Connell and P−Site Memo will be issued and SC CO offered.

8/11/10−Vought−Left message with Zias to return call with confirmation of block and lot and owner of property and to discuss P−Site process and possible SC CO use. Vought received callback from and spoke to Zias and she noted that site was capped with concrete in preparation for NYPD Parking Lot. Zias was unsure of current status of site. Zias was familiar with BCP Program and noted she thought that P−Site process not needed as site is being used for industrial purposes and no redevelopment is planned. Vought noted that initial thoughts were that industrial use has to be approved by DEC via Haz Waste Program and that possible

easements required as well. Vought confirmed this with DEC O'Connell and sent email to Zias with avaialable times for conference call.

8/12/10−Vought received reply from Zias and conference call scheduled for 8/13 at 12:30pm. Vought received confirmation from O'Connell to send out P−Site Memo despite conference all scheduled for tomorrow. P−Site Memo sent by Vought. Vought received call from and spoke to Zias who indicated that site owner was NYC Department of Citywide Admisitration Services (DCAS) and EDC was property manager.

8/13/10−Vought−Conference call with O'Connell and EDC Zias. Discussion included applicability of P−Site designation. Zias agreed to meeting to discuss SC CO which will be in early September as per O'Connell and will also include DEC Legal, NYC Legal and DCAS. Also discussed possibilty of not listing site and completing remedy under IRM via SMP including easement.

8/13/10−Vought−Received email from EDC Zias with attachments of DCAS and NYPD Property Transfer Documents. Vought will send email to EDC Zias around 9/1 to schedule SC CO meeting. Vought reviewed attachment and added to E−docs. Document review:

Letter from NYPD Deputy Inspector (Thomas Pellegrino) to EDC Andrew Alper−9/23/04. NYPD wishes to obtain city owned vacant lot to store sea containers at the site . Request for approval by EDC.

Letter from NYC Dept of Small Business Services Deputy Commissoiner(DSBS−Andrew Schwartz) to DCAS Deputy Commissioner Lori Fierstein − 4/25/06. DSBS hereby transfers management of a portion of the above referenced property to DCAS.

Letter from DCAS Martha Hirst to NYC Commissioner of Small Business Services (Robert Walsh)− 7/14/06. DCAS received letter from Deputy Commissioner surrendering the subject property for assignment to the Police Department (NYPD) for storage of sea containers. Attached map has area of transfer. Accordingly, DCAS accepts the surrender of the referenced property and simultaneously assigns jurisdiction and management to NYPD. The assignment is effective immediately. With this assignment, DCAS relinquishes all associated rights and responsibilities .

8/23/10−Vought−Sent request for Site Code to DEC Barrie with block/lot, acreage and lat/long.

8/24/10−Vought−Confirmed P−Site status with DEC Cozzy due to Hg concentrations adjacent to Gowannus Bay.

8/25/10−Vought−This spill adminstrative closed and referred to open Remediation #C224143.

Map Identification Number 292 **DRUM RUN** **Spill Number: 0805570** **Close Date: 08/20/2008**
276−280 24TH ST BROOKLYN, NY TT−Id: 520A−0220−459

MAP LOCATION INFORMATION
Site location mapped by: PARCEL MAPPING (2)
Approximate distance from property: 2274 feet to the ENE

ADDRESS CHANGE INFORMATION
Revised street: NO CHANGE
Revised zip code: NO CHANGE

Source of Spill:	UNKNOWN	Spiller:	unknown	Spiller Phone:	
Notifier Type:	Local Agency	Notifier Name:		Notifier Phone:	
Caller Name:		Caller Agency:		Caller Phone:	
DEC Investigator:	SFRAHMAN	Contact for more spill info:	MARCIN STECKIEWICZ	Contact Person Phone:	(646) 584−7078

Category: Known petroleum or hazardous material release with minimal potential for fire/explosion (indoors or outdoors), drinking water contamination, or releases to surface waters.
Class: Willing RP − DEC Field Response − Corrective Action Initiated, Taken Over, or Completed by RP or Other Agency

Spill Date	Date Cleanup Ceased	Cause of Spill	Meets Cleanup Standards	Penalty Recommended
08/13/2008		UNKNOWN	NO	NO

Material Spilled	Material Class	Quantity Spilled	Units	Quantity Recovered	Units	Resource(s) Affected
#2 FUEL OIL	PETROLEUM	0	GALLONS	0	GALLONS	SOIL

Caller Remarks:

spill betw 4 and 5th aves. spill is in 55 gallon drum 3/4 filled and 7−5 gallon buckets which have been cleaned in garbage bag. contents of buckets packed into 55 gallon drum. spill was onto sidewalk and street. spill has been contained and cleaned up. spill was originally in buckets. spill less than 55 gallons.

DEC Investigator Remarks:

drum run. 08/20/08 Drum was found today, was pumped out and list was sent to NYC Sanitation to pick up the empty drums.(sr)

Map Identification Number 293 **38TH STREET YARD** **Spill Number: 0703558** **Close Date: 06/28/2007**
6TH AVE & 38TH STREET BROOKLYN, NY TT−Id: 520A−0049−440

MAP LOCATION INFORMATION
Site location mapped by: PARCEL MAPPING − LARGE SITE
Approximate distance from property: 2274 feet to the SE

ADDRESS CHANGE INFORMATION
Revised street: 6TH AVE / 38TH ST
Revised zip code: 11232

Source of Spill:	INSTITUTIONAL, EDUC, GOV, OTHER	Spiller:	GEORGE CUNNINGHAM − 38TH STREET YARD	Spiller Phone:	(646) 252−3607
Notifier Type:	Other	Notifier Name:		Notifier Phone:	
Caller Name:		Caller Agency:		Caller Phone:	
DEC Investigator:	smsanges	Contact for more spill info:	GEORGE CUNNINGHAM	Contact Person Phone:	(646) 252−3607

Category: Known petroleum or hazardous material release with minimal potential for fire/explosion (indoors or outdoors), drinking water contamination, or releases to surface waters.
Class: Willing RP − No DEC Field Response − Corrective Action Initiated or Completed by RP or Other Agency

Spill Date	Date Cleanup Ceased	Cause of Spill	Meets Cleanup Standards	Penalty Recommended
06/27/2007		OTHER	NO	NO

Material Spilled	Material Class	Quantity Spilled	Units	Quantity Recovered	Units	Resource(s) Affected
HYDRAULIC OIL	PETROLEUM	0	GALLONS	0	GALLONS	SOIL

Caller Remarks:

A LIFT FELL OVER AND A HOSE RUPTURED AND WENT ONTO TRACKS AND UNKNOWN AMOUNT AND WHAT THEY COUL;D PICK UP

DEC Investigator Remarks:

Sangesland spoke with George Cunningham at City Transit. He said there was a work crane on a train that hit a pole. Approx 5 gal of hydraulic oil sprayed out onto the tracks. They spread speedie dry, but the spill was a mist over a wide area. Not much was recoverable.

Map Identification Number 294 **38TH ST YARD** **Spill Number: 0313851** **Close Date: 05/11/2004**
38TH ST/9TH AVE BROOKLYN, NY TT−Id: 520A−0049−438

MAP LOCATION INFORMATION
Site location mapped by: PARCEL MAPPING − LARGE SITE
Approximate distance from property: 2274 feet to the SE

ADDRESS CHANGE INFORMATION
Revised street: 38TH ST
Revised zip code: 11232

Source of Spill: NON−MAJOR FACILITY (>1100 GAL) Spiller: TOM YOUNG − 38TH ST YARD Spiller Phone: (718) 243−8716
Notifier Type: Other Notifier Name: TECHNICIANS Notifier Phone: (718) 762−5200
Caller Name: BOB LAGA Caller Agency: FRANKLIN CO. CONTRACTORS Caller Phone: (718) 762−5200
DEC Investigator: MCTIBBE Contact for more spill info: TOM YOUNG Contact Person Phone: (718) 243−8716

Category: Possible petroleum release with minimal potential for fire/explosion (indoors or outdoors), drinking water contamination, or releases to surface waters, known releases with no potential for damage, or non−petroleum/non−hazardous spills.
Class: Willing RP − No DEC Field Response − Corrective Action Initiated or Completed by RP or Other Agency

Spill Date	Date Cleanup Ceased	Cause of Spill	Meets Cleanup Standards	Penalty Recommended
03/18/2004		OTHER	NO	NO

NO MATERIAL INFORMATION GIVEN FOR THIS SPILL

TANK TEST INFORMATION

Tank Number	Tank Size	Tank Test Method	Leak Rate	Gross Leak or Failure
38S1	4000	Unknown	0.00	UNKNOWN
38S2	4000	Unknown	0.00	UNKNOWN

Caller Remarks:

no release to the environment. Failed system Tight Test. Tested W/ five pounds of air etc. outer wall testing only.

DEC Investigator Remarks:

Prior to Sept, 2004 data translation this spill Lead_DEC Field was TIBBE refer to 0211737.

Map Identification Number 295 **38TH ST YARD** **Spill Number: 0212725** **Close Date: 04/13/2004**
38TH ST & 9TH AVE BROOKLYN, NY TT−Id: 520A−0049−436

MAP LOCATION INFORMATION
Site location mapped by: PARCEL MAPPING − LARGE SITE
Approximate distance from property: 2274 feet to the SE

ADDRESS CHANGE INFORMATION
Revised street: 38TH ST
Revised zip code: 11232

Source of Spill: INSTITUTIONAL, EDUC, GOV, OTHER
Notifier Type: Responsible Party
Caller Name: PASHKO CAMAJ
DEC Investigator: MCTIBBE

Spiller: CALLER − NYC TRANSIT
Notifier Name:
Caller Agency: NEW YORK CITY TRANSIT AUT
Contact for more spill info: CALLER

Spiller Phone:
Notifier Phone:
Caller Phone: (718) 243−4581
Contact Person Phone:

Spill Date	Date Cleanup Ceased	Cause of Spill	Meets Cleanup Standards	Penalty Recommended
02/20/2003		UNKNOWN	NO	NO

Material Spilled	Material Class	Quantity Spilled	Units	Quantity Recovered	Units	Resource(s) Affected
DIESEL	PETROLEUM	0	GALLONS	0	GALLONS	SOIL

Caller Remarks:

poss loose fitting on pipe. old stain found.

DEC Investigator Remarks:

Prior to Sept, 2004 data translation this spill Lead_DEC Field was TIBBE Visual leak and contaminated soil discovered around the fill line to a small aboveground diesel tank during a PBS inspection. Franklin Company was hired to replace/repiar the fill line. The line was tested after repiars and passed. The contaminated soil was removed and diposed. An endpoint sample minimal soil contamination.

Map Identification Number 296 **38TH ST YARD −NYCT** **Spill Number: 0211737** **Close Date: 05/05/2005**
9TH AVE & 38TH ST BROOKLYN, NY TT−Id: 520A−0049−435

MAP LOCATION INFORMATION
Site location mapped by: PARCEL MAPPING − LARGE SITE
Approximate distance from property: 2274 feet to the SE

ADDRESS CHANGE INFORMATION
Revised street: 38TH ST
Revised zip code: 11232

Source of Spill:	COMMERCIAL/INDUSTRIAL	Spiller:	PASHKO CAMAJ − 38TH ST YARD	Spiller Phone:	(718) 243−4581
Notifier Type:	Responsible Party	Notifier Name:	FRANCIS VONMULLER	Notifier Phone:	
Caller Name:	PASHKO CAMAJ	Caller Agency:	NEW YORK CITY TRANSIT AUT	Caller Phone:	(718) 243−4581
DEC Investigator:	MCTIBBE	Contact for more spill info:	PASHKO CAMAJ	Contact Person Phone:	(718) 243−4581

Category: Known petroleum or hazardous material release with minimal potential for fire/explosion (indoors or outdoors), drinking water contamination, or releases to surface waters.
Class: Willing RP − No DEC Field Response − Corrective Action Initiated or Completed by RP or Other Agency

Spill Date	Date Cleanup Ceased	Cause of Spill	Meets Cleanup Standards	Penalty Recommended
02/26/2003		UNKNOWN	NO	NO

Material Spilled	Material Class	Quantity Spilled	Units	Quantity Recovered	Units	Resource(s) Affected
DIESEL	PETROLEUM	0	GALLONS	0	GALLONS	SOIL

Caller Remarks:

DURING A DEC PBS INSPECTION−PRODUCT WAS FOUND IN A SUMP FOR DIESEL TANK−DEC REQUESTED TANK BE SHUT DOWN−LOCKED AND TAGGED OUT−AND THAT ALL REPAIRS AND TESTING BE DONE AS SOON AS POSSIBLE.

DEC Investigator Remarks:

Prior to Sept, 2004 data translation this spill Lead_DEC Field was TIBBE

05−05−05: Diesel tanks. Line leak from union. Repaired. Secondary line leaks. Repaired. Sump leak. Repaired. Subsurface investigation hampered by refusal and other drilling difficulties. Only one soil sample obtained from pea gravel surrounding tank. No VOCs or SVOCs. No evidence of contamination in other borings. Groundwater estimated to be more than 45 feet deep based on a previous investigation on this site.

Map Identification Number 297 **138 23RD ST./B'KLYN** **Spill Number: 8705168** **Close Date: 09/21/1987**
138 23RD ST. NEW YORK CITY, NY TT−Id: 520A−0048−374

MAP LOCATION INFORMATION
Site location mapped by: PARCEL MAPPING (3)
Approximate distance from property: 2290 feet to the NE

ADDRESS CHANGE INFORMATION
Revised street: NO CHANGE
Revised zip code: NO CHANGE

Source of Spill: UNKNOWN Spiller: unknown Spiller Phone:
Notifier Type: Federal Government Notifier Name: Notifier Phone:
Caller Name: Caller Agency: Caller Phone:
DEC Investigator: UNASSIGNED Contact for more spill info: Contact Person Phone:

Spill Date	Date Cleanup Ceased	Cause of Spill	Meets Cleanup Standards	Penalty Recommended
09/21/1987	09/21/1987	UNKNOWN	UNKNOWN	NO

Material Spilled	Material Class	Quantity Spilled	Units	Quantity Recovered	Units	Resource(s) Affected
UNKNOWN PETROLEUM	PETROLEUM	−1.00	UNKNOWN	0.00	UNKNOWN	AIR

Caller Remarks:

PEOPLE IN NEIGHBORHOOD BECOMING SICK FROM ODOR.

DEC Investigator Remarks:

Prior to Sept, 2004 data translation this spill Lead_DEC Field was

Map Identification Number 298 **23RD STREET AND** **Spill Number: 9905973** **Close Date: 08/18/1999**
3RD AVENUE BROOKLYN, NY TT−Id: 520A−0051−143

MAP LOCATION INFORMATION
Site location mapped by: MANUAL MAPPING (3)
Approximate distance from property: 2337 feet to the NE

ADDRESS CHANGE INFORMATION
Revised street: 23RD ST / 3RD AVE
Revised zip code: 11232

Source of Spill: COMMERCIAL VEHICLE
Notifier Type: Fire Department
Caller Name: MR RIPOLL
DEC Investigator: SMSANGES

Spiller: N/A − HALLS FAST REFRIDG HOUSE
Notifier Name: SAME
Caller Agency: NYC FIRE HAZMAT
Contact for more spill info: MR RIPOLL

Spiller Phone: (908) 756−6242
Notifier Phone:
Caller Phone: (917) 769−0483
Contact Person Phone: (917) 769−0483

Category: Known petroleum or hazardous material release with minimal potential for fire/explosion (indoors or outdoors), drinking water contamination, or releases to surface waters.
Class: Willing RP − No DEC Field Response − Corrective Action Initiated or Completed by RP or Other Agency

Spill Date	Date Cleanup Ceased	Cause of Spill	Meets Cleanup Standards	Penalty Recommended
08/18/1999		OTHER	NO	NO

Material Spilled	Material Class	Quantity Spilled	Units	Quantity Recovered	Units	Resource(s) Affected
DIESEL	PETROLEUM	50.00	GALLONS	0.00	GALLONS	SEWER

Caller Remarks:

FDNY ON THE SCENE WITH A FUEL SPILL OBJECT KICKED UP AND HIT THE SADDLE TANK AND CAUSED THE SPILL.

DEC Investigator Remarks:

Prior to Sept, 2004 data translation this spill Lead_DEC Field was SANGESLAND

Map Identification Number 299 **MANHOLE 65438** **Spill Number: 1407699** **Close Date: 01/23/2015**
3RD AVE 23ST BROOKLYN, NY TT−Id: 520A−0304−905

MAP LOCATION INFORMATION
Site location mapped by: MANUAL MAPPING (3)
Approximate distance from property: 2337 feet to the NE

ADDRESS CHANGE INFORMATION
Revised street: 3RD AVE / 23RD ST
Revised zip code: 11232

Source of Spill:	COMMERCIAL/INDUSTRIAL	Spiller:	ERT − UNKNOWN	Spiller Phone:	
Notifier Type:	Other	Notifier Name:		Notifier Phone:	
Caller Name:		Caller Agency:		Caller Phone:	
DEC Investigator:	RWAUSTIN	Contact for more spill info:	ERT	Contact Person Phone:	(212) 580−8383

Category: Investigation indicates there was no spill.
Class: Willing RP − No DEC Field Response − Corrective Action Initiated or Completed by RP or Other Agency

Spill Date	Date Cleanup Ceased	Cause of Spill	Meets Cleanup Standards	Penalty Recommended
10/26/2014		UNKNOWN	NO	NO

Material Spilled	Material Class	Quantity Spilled	Units	Quantity Recovered	Units	Resource(s) Affected
UNKNOWN PETROLEUM	PETROLEUM	6.00	GALLONS	0.00	GALLONS	
OTHER	OTHER	300.00	GALLONS	0.00	GALLONS	

Caller Remarks:

contained to manhole, c/u and investigation ongoing

DEC Investigator Remarks:

10/27/14− Ahmed − Spoke to Coned ERT, 6 gallons of unknown oil on 100 gallons of water. No sewers or waterways affected.

1/23/15 − Austin − Lab analysis could not confirm LNAPL to be oil − Con Ed contained and cleaned up the spill; no leak source identified − See document files for further information − Spill closed − end

Map Identification Number 300 **GOWANUS PLANT/ GTG** **Spill Number: 0908137** **Close Date: 10/20/2009**
CORNER 23RD AND 3RD AVE BROOKLYN, NY TT−Id: 520A−0235−074

MAP LOCATION INFORMATION
Site location mapped by: MANUAL MAPPING (3)
Approximate distance from property: 2337 feet to the NE

ADDRESS CHANGE INFORMATION
Revised street: 23RD ST / 3RD AVE
Revised zip code: NO CHANGE

Source of Spill:	COMMERCIAL/INDUSTRIAL	Spiller:	NYS POWER AUTHORITY	Spiller Phone:	
Notifier Type:	Responsible Party	Notifier Name:		Notifier Phone:	
Caller Name:		Caller Agency:		Caller Phone:	
DEC Investigator:	hrpatel	Contact for more spill info:	NICK RELLA	Contact Person Phone:	(914) 681−6408

Spill Date	Date Cleanup Ceased	Cause of Spill	Meets Cleanup Standards	Penalty Recommended
10/19/2009		UNKNOWN	NO	NO

Material Spilled	Material Class	Quantity Spilled	Units	Quantity Recovered	Units	Resource(s) Affected
CARBON MONOXIDE	OTHER	8.80	POUNDS	0.00	POUNDS	AIR
OTHER	OTHER	6.30	POUNDS	0.00	POUNDS	AIR

Caller Remarks:

UNIT HAD AN EMERGENCY SHUT DOWN CAUSING NOX LEAK.LEAK FIXED.

DEC Investigator Remarks:

spill report forwarded to DEC Sam Lieblich in Air.

Map Identification Number 301 **NY POWER AUTHORITY** **Spill Number: 0903678** **Close Date: 06/29/2009**
23RD & 3RD AVE BROOKLYN, NY TT−Id: 520A−0230−880

MAP LOCATION INFORMATION
Site location mapped by: MANUAL MAPPING (3)
Approximate distance from property: 2337 feet to the NE

ADDRESS CHANGE INFORMATION
Revised street: 23RD ST / 3RD AVE
Revised zip code: NO CHANGE

Source of Spill: COMMERCIAL/INDUSTRIAL Spiller: NICK RELLA − NY POWER AUTHORITY Spiller Phone:
Notifier Type: Other Notifier Name: Notifier Phone:
Caller Name: Caller Agency: Caller Phone:
DEC Investigator: vszhune Contact for more spill info: NICK RELLA Contact Person Phone: (914) 681−6408

Spill Date	Date Cleanup Ceased	Cause of Spill	Meets Cleanup Standards	Penalty Recommended
06/26/2009		OTHER	NO	NO

Material Spilled	Material Class	Quantity Spilled	Units	Quantity Recovered	Units	Resource(s) Affected
OTHER	OTHER	0	POUNDS	0	POUNDS	AIR

Caller Remarks:

EXCEEDED PERMIT LEVEL AT 2.7PPM PER HR.

DEC Investigator Remarks:

06/29/09 Spill Referred to Chief of Air Division Sam Lieblich

Map Identification Number 302 **GOWANUS PLANT UNIT 6** **Spill Number: 0902919** **Close Date: 06/11/2009**
23RD & 3RD BROOKLYN, NY TT−Id: 520A−0230−879

MAP LOCATION INFORMATION
Site location mapped by: MANUAL MAPPING (3)
Approximate distance from property: 2337 feet to the NE

ADDRESS CHANGE INFORMATION
Revised street: 23RD ST / 3RD AVE
Revised zip code: NO CHANGE

Source of Spill: COMMERCIAL/INDUSTRIAL
Notifier Type: Other
Caller Name:
DEC Investigator: vszhune
Spiller: K RAUL − NY POWER AUTHORITY
Notifier Name:
Caller Agency:
Contact for more spill info: K RAUL
Spiller Phone:
Notifier Phone:
Caller Phone:
Contact Person Phone: (914) 681−6387

Spill Date	Date Cleanup Ceased	Cause of Spill	Meets Cleanup Standards	Penalty Recommended
06/11/2009		OTHER	NO	NO

Material Spilled	Material Class	Quantity Spilled	Units	Quantity Recovered	Units	Resource(s) Affected
OTHER	OTHER	0	UNKNOWN	0	UNKNOWN	AIR

Caller Remarks:

PLANT EXCEEDED THE AIR EMISSON LIMIT 2.9PPM.

DEC Investigator Remarks:

06/11/09−Non Petroleum Spill

Map Identification Number 303 **2 NIPA GAS TURBINE GEN SI** **Spill Number: 0307230** **Close Date: 03/06/2006**
23RD ST & 3RD AVE BROOKLYN, NY TT−Id: 520A−0051−141

MAP LOCATION INFORMATION
Site location mapped by: MANUAL MAPPING (3)
Approximate distance from property: 2337 feet to the NE

ADDRESS CHANGE INFORMATION
Revised street: 23RD ST / 3RD AVE
Revised zip code: NO CHANGE

Source of Spill:	INSTITUTIONAL, EDUC, GOV, OTHER	Spiller:	GROSS CONSTRUCTION	Spiller Phone:	(516) 437−0909
Notifier Type:	Responsible Party	Notifier Name:	SAME	Notifier Phone:	
Caller Name:	GENE GRILLI	Caller Agency:	DMJM HARRIS	Caller Phone:	(718) 369−3262
DEC Investigator:	SMSANGES	Contact for more spill info:	GENE GRILLI	Contact Person Phone:	(917) 807−5126

Category: Known petroleum or hazardous material release with minimal potential for fire/explosion (indoors or outdoors), drinking water contamination, or releases to surface waters.
Class: Willing RP − No DEC Field Response − Corrective Action Initiated or Completed by RP or Other Agency

Spill Date	Date Cleanup Ceased	Cause of Spill	Meets Cleanup Standards	Penalty Recommended
09/29/2003		OTHER	NO	NO

Material Spilled	Material Class	Quantity Spilled	Units	Quantity Recovered	Units	Resource(s) Affected
#2 FUEL OIL	PETROLEUM	0	GALLONS	0	GALLONS	SOIL

Caller Remarks:

SPILL EAST OF TRENCH CONSTRUCTION SITE NEAR THE ABOVE LOCATION ON AN UN MAPPED STREET REQ DEC REP TO CALL HE WILL EXPLAIN SITUATION ON HAND

DEC Investigator Remarks:

Prior to Sept, 2004 data translation this spill Lead_DEC Field was SANGESLAND

****This spill is associated with Spill # 0010628 *****

Sangesland spoke with Gene Grilli of DMJM Harris (718−369−3262)

He is a general contractor hired by NYCDEP to reroute a sewer line near the corner of 3rd Ave and 23rd St in Brooklyn.

Right now the existing sewer line travels northwest along 23rd st out to the Gowanas Canal. The New York Power Authority is putting in a new gas turbine power station in the area between 3rd Ave and the Gowanas Canal. The new plant will be over the existing sewer line, therefore the sewer line is being moved.

Problem came up when the contractor started excavations to install the new lines. The fill material was very poor quality. At a depth of 8' to 10', oil started coming into the hole from historical contamination. Contaminted soil has been staged by the contractor and will be dealt with by either DEP or NYPA.

By Oct 17th, and oil/water separator and a carbon filtration system will be installed on the dewatering system to take care of both oil and lead in the groundwater. These were regulations that were put in place earlier by DEC Permits when the power plant was proposed.

Mr. Grilli will be getting back in contact with the DEC when the site work has been completed.

4/13/2004 Sangesland spoke with Mr Grilli. He said a tremendous amount of soil was removed from the site and shipped to a plant in Buffalo. There is additional soil staged on the site ready for removal. When the work is done he will prepare a short report (memo) and forward it to the DEC for case closure.

3/6/2006 No report was ever submitted to the DEC, but the power plant is complete and the area has been resurfaced. There is no source on the site and much of the historical contaminated material has been removed.

While the DEC assumes that the area still has some remaining historical contamination, this spill case has been closed out.

Map Identification Number 304 **23RD ST / 3RD AVE** **Spill Number: 0010628** **Close Date: 08/07/2009**
23RD ST/3RD AVE BROOKLYN, NY TT−Id: 520A−0051−142

MAP LOCATION INFORMATION
Site location mapped by: MANUAL MAPPING (3)
Approximate distance from property: 2337 feet to the NE

ADDRESS CHANGE INFORMATION
Revised street: 23RD ST / 3RD AVE
Revised zip code: NO CHANGE

Source of Spill:	UNKNOWN	Spiller:	DANIEL KURTZ EXEC. V.P. − NYC ECONOMIC DEVELOP	Spiller Phone:	(212) 312−3800
Notifier Type:	Responsible Party	Notifier Name:	GZA ENVIRONMENTAL	Notifier Phone:	
Caller Name:	JOHN KAHABKA	Caller Agency:	NY POWER AUTHORITY	Caller Phone:	(914) 681−6308
DEC Investigator:	hrpatel	Contact for more spill info:	CALLER	Contact Person Phone:	

Category: Known or probable release, where, without action, there is a potential for a fire/explosion hazard (indoors or outdoors), contamination of drinking water supplies, or significant release to surface waters.
Class: Willing RP − No DEC Field Response − Corrective Action Initiated or Completed by RP or Other Agency

Spill Date	Date Cleanup Ceased	Cause of Spill	Meets Cleanup Standards	Penalty Recommended
12/21/2000		UNKNOWN	NO	NO

Material Spilled	Material Class	Quantity Spilled	Units	Quantity Recovered	Units	Resource(s) Affected
#2 FUEL OIL	PETROLEUM	0	GALLONS	0	GALLONS	SOIL

Caller Remarks:

GZA Environmental, hired by NYS Power Authority to make soil borings on City owned property − found oil contamination in soil borings.

DEC Investigator Remarks:

Prior to Sept, 2004 data translation this spill Lead_DEC Field was SANGESLAND 12/21/2000 − NYC Power Authority hired GZA to conduct soil borings on a piece of property they are considering buying or taking over from the city. Borings indicate a contamination problem on the site.

Any contaminated soil removed during borings has been drummed and manifested by GZA.

Owner of property is New York City.

Contact is: Daniel Kurtz, Executive VP of NYC Economic Development Corporation. 10 Williams St, NY, NY 10038

(212−312−3800)

12/21/2000 Sangesland spoke with Daniel Kurtz. Discussed the problem of contamination on the site. Mr. Kurtz will contact NYPA to try to get a copy of the GZA report. Sangesland told Mr. Kurtz that his office needs to define what the problem is, delineate the contamination and develop a remediation for the site.

1/2/2001 Sangesland left a message with Mr. Kurtz again requesting an update on the cleanup status.

3/06 − Received several files with information from NYPA. Next step will depend on review of new information received.

4/2/09 − Austin − Transferred from Needs Reassignment to Patel for further work to remediate and close − end

06/08/09−Hiralkumar Patel. found disposal manifests and lab data in old file. only SVOC analyticals and metal analyticals available. looks like samples were taken from soil pile for waste characterization. no information about sampling results based on which this case was reported.

08/04/09−Hiralkumar Patel. 3:30 PM:− visited area. found power plant along water side at the end of 23rd street. commercial buildings around the site.

08/05/09−Hiralkumar Patel. 10:08 AM:− left message for Mr. Kahabka (914−681−6308) at NYPA. 11:36 AM:− received call from Mr. Kahabka. he has sent letter to project manager in Albany in 2003 with other documents (including Phase II). asked him to send all available documents along with new building footing depth.

08/07/09−Hiralkumar Patel. 2:51 PM:− received copy of Phase II report from Mr. Kahabka. no VOC contamination found in soil samples. only few SVOCs and some metals found in shallow soil which was removed during construction.

based on submitted documents, case closed.

Map Identification Number 305 **STREETSIDE** **Spill Number: 1109207** **Close Date: 10/24/2011**
50TH ST & 2ND AVE BROOKLYN, NY TT−Id: 520A−0269−183

MAP LOCATION INFORMATION
Site location mapped by: ADDRESS MATCHING
Approximate distance from property: 2342 feet to the SW

ADDRESS CHANGE INFORMATION
Revised street: 50TH ST / 2ND AVE
Revised zip code: NO CHANGE

Source of Spill:	UNKNOWN	Spiller:	FDNY HAZMAT 1 − UNKNOWN	Spiller Phone:	
Notifier Type:	Fire Department	Notifier Name:		Notifier Phone:	
Caller Name:		Caller Agency:		Caller Phone:	
DEC Investigator:	SFRAHMAN	Contact for more spill info:	FDNY HAZMAT 1	Contact Person Phone:	(347) 203−6886

Category: Known petroleum or hazardous material release with minimal potential for fire/explosion (indoors or outdoors), drinking water contamination, or releases to surface waters.
Class: Willing RP − No DEC Field Response − Corrective Action Initiated or Completed by RP or Other Agency

Spill Date	Date Cleanup Ceased	Cause of Spill	Meets Cleanup Standards	Penalty Recommended
10/20/2011		UNKNOWN	NO	NO

Material Spilled	Material Class	Quantity Spilled	Units	Quantity Recovered	Units	Resource(s) Affected
UNKNOWN MATERIAL	OTHER	20.00	GALLONS	0.00	GALLONS	SOIL

Caller Remarks:

Material spilled along side of street. Substance tested for hazardous material and is coming neg. Material showing green color. DEP advised of same.

DEC Investigator Remarks:

Spoke with FD Hazmat.FD recovered the liquid and pu it nto a drum.Drum left at the site. Its not petroleum,90% water with rest some kind of green color product.(sr)

Map Identification Number 306 **SERVICE BOX # SB51084** **Spill Number: 9909190** **Close Date: 12/08/1999**
IFO 263 50TH ST BROOKLYN, NY TT−Id: 520A−0044−743

MAP LOCATION INFORMATION
Site location mapped by: MANUAL MAPPING (3)
Approximate distance from property: 2391 feet to the SW

ADDRESS CHANGE INFORMATION
Revised street: NO CHANGE
Revised zip code: 11220

Source of Spill: UNKNOWN
Notifier Type: Local Agency
Caller Name: RICHARD ROACH
DEC Investigator: JHOCONNE

Spiller: UNKNOWN − Unknown
Notifier Name: RICHARD ROACH
Caller Agency: CON EDISON
Contact for more spill info: RICHARD ROACH

Spiller Phone:
Notifier Phone: (212) 580−6764
Caller Phone: (212) 580−6763
Contact Person Phone: (212) 580−6763

Category: Known petroleum or hazardous material release with minimal potential for fire/explosion (indoors or outdoors), drinking water contamination, or releases to surface waters.
Class: Willing RP − No DEC Field Response − Corrective Action Initiated or Completed by RP or Other Agency

Spill Date	Date Cleanup Ceased	Cause of Spill	Meets Cleanup Standards	Penalty Recommended
10/28/1999		UNKNOWN	NO	NO

Material Spilled	Material Class	Quantity Spilled	Units	Quantity Recovered	Units	Resource(s) Affected
UNKNOWN PETROLEUM	PETROLEUM	5.00	GALLONS	0.00	GALLONS	SOIL

Caller Remarks:

5 gals of unk oil on 15 gals of water...sample taken clean up pending results con ed # 128701

DEC Investigator Remarks:

Prior to Sept, 2004 data translation this spill Lead_DEC Field was O'CONNELL Con Ed E2MIS notes:

Unknown oil in SB−51084. 5 gal oil on 15 gal water. Spill appears to be contained. Sample to be taken by Env Ops.

3PPM cleanup completed using slix and tag#05254 removed. Incident is closed.

Map Identification Number 307 **COMMERCIAL − PHASE II** **Spill Number: 1603270** **Close Date: 11/04/2016**
110 50TH ST BROOKLYN, NY TT−Id: 520A−0321−564

MAP LOCATION INFORMATION
Site location mapped by: PARCEL MAPPING (3)
Approximate distance from property: 2411 feet to the SW

ADDRESS CHANGE INFORMATION
Revised street: NO CHANGE
Revised zip code: NO CHANGE

Source of Spill: COMMERCIAL/INDUSTRIAL
Notifier Type: Other
Caller Name:
DEC Investigator: HRPATEL

Spiller: unknown
Notifier Name:
Caller Agency:
Contact for more spill info: ABRAHAM ROSSMAN

Spiller Phone:
Notifier Phone:
Caller Phone:
Contact Person Phone: 9177763380

Spill Date	Date Cleanup Ceased	Cause of Spill	Meets Cleanup Standards	Penalty Recommended
06/23/2016		UNKNOWN	NO	NO

Material Spilled	Material Class	Quantity Spilled	Units	Quantity Recovered	Units	Resource(s) Affected
UNKNOWN MATERIAL	OTHER	0	UNKNOWN	0	UNKNOWN	SOIL

Caller Remarks:

The caller didn't know the amount of the spill or the material. The cleanup is pending.

DEC Investigator Remarks:

7/5/16: J.Kann − Spoke with Abraham Rossman who indicated that as a part of bank refinancing, soil testing was done and based on the results a spill was called in. He said that he had very little information and that Kim Robinson should be contacted. A voicemail message was left for Kim Robinson. The spill will likely be assigned to Kumar Patel (I discussed it with him) after confirming with Kim that the spill is from a Phase II investigation.

7/7/16: J.Kann − spoke with Kim Robinson who said that an environmental report was done as part of a refinancing and that the results indicated contamination likely from an off−site source. I provided her with Kumar Patel's email address and she said she would forward the report directly to him. I also emailed Kumar to let him know. Spill assigned to Kumar.

07/14/16−Hiralkumar Patel. alternate address: 5001 First Ave, 102−136 50th Street

no other spills found.

PBS #: 2−600018. as per PBS record, the site has one (1) 5,000 gal tank that used to store #2 fuel oil. the tank converted to non−regulated use in Jan. 2001.

as per letter dated 02/18/1991 (on PBS database), the 5,000 gal UST was closed−in−place on 02/06/1991.

−−−−−−−−−−−−−−−

12:41 PM:− left message for Kim. 1:53 PM:− spoke with Mr. Rossman, property owner. he confirmed that there will be no redevelopment at the site. the phase II investigation was conducted as part of refinance process.

D.C. Properties, Inc.

property owner c/o Abraham Grossman 1569 49th Street Brooklyn, NY 11219 Ph. (917) 776−3380

1:56 PM:− spoke with Kim Robinson, who works with property owner. asked her about investigation report. she will contact environmental consultant for report. 1:59 PM:− sent email to Ms. Robinson and asked her to submit investigation report(s) for review.

Kimberly Robinson Ph. (917) 440−6021 email: kimrobinson70@gmail.com

07/20/16−Hiralkumar Patel. 1:45 PM:− left message for Ms. Robinson.

08/01/16−Hiralkumar Patel. 10:53 AM:− received email from Ms. Robinson including few pages of EDR report in Phase I, but not complete report.

09/15/16−Hrialkuamr Patel. 3:18 PM:− spoke with Ms. Robinson and asked her to submit complete copy of Phase I and Phase II reports. 3:26 PM:− sent email to Ms. Robinson and asked her to submit complete copy of Phase I and Phase II reports by the end of 09/23/16. email copied to stephanie.yi@capitalone.com, kolainu@aol.com, abraham.grossman@gmail.com, fstern@njslaw.com.

09/20/16−Hiralkumar Patel. 2:35 PM:− received email from Ms. Robinson including Phase I and Phase II reports.

abstract of Phase I dated 01/19/16:

− the property is identified as block 788, lot 9 − based on review of historical sources, the subject property was developed residentially as early as 1888. by 1906, the current site building was constructed and operated as a portion of Bush Terminal and later, in 1926 as part of David Smith and Son's Co. by 1951, the subject property was occupied by a grocery warehouse/office, a steel corporation, and a metal stamping company. in 1987, the property was occupied by Apsco Sport ENT, F&M Miracle, Milan York, Inc, Poseidon Pools, and Allstate Cold Storage. in 1992, the property was occupied by Poseidon Pools and Empire State Recycling − a CO for a garbage reduction station/transfer station was issued for the subject property in 1994 and between 1997 and 2003, the property was occupied by Empire State Recycling then Atlantic Waste of New York − the subject property is currently occupied by Progressive Waste Management − the site has single story slab−on grade masonry building with a small office area and mezzanine for storage and additional unused office space. the property is additionally equipped with a locker room, a maintenance shop, a machine repair area, and the main garbage storage/handling area − there is an oil/water separator in repair area, which was installed in 2001 − new engine oil, used oil, hydraulic oil, and lubrication oil were all observed stored within 55 gal drums − during site inspection, large portions of the site was not visible due to site's active use, and stored material − two rectangular drains noted on site: one drain is along the northeastern side of the building which discharges to the sewage ejector pit and second drain in area of oil/water separator which discharge fluids from repair shop into oil/water separator − an unused

railroad spur is located on the southwestern side of the building

abstract of Phase II dated 04/21/16:

− subject property is relatively flat at an elevation of approx. 19 ft above mean sea level − regional topographic gradient direction slopes toward the northwest, therefore, the direction of groundwater flow beneath the site is inferred to be to the northwest

−−−−−− − a GPR was conducted − due to the active waste hauling operations, large areas of the interior of the building were not accessible during GPR. additionally, numerous cars, garbage trucks, and tractor trailers were parking and/or moving along 50th street during GPR survey which impeded access to those areas − no USTs or other subsurface anomalies found in area surveyed − eight soil borings (SB1 through SB8) were installed to depth of 15 ft bg, except boring SB3 where refusal encountered at 13.5 ft bg − borings SB1, SB4, SB6 and SB7 were further extended to approx. 20 ft bg for installation of temporary wells − no staining or odors were observed and PID ranged from 20 to 60 ppm − slight sheen and strong petroleum odors were noted in groundwater sample from TW7 (but boing log does not include any information about sheen/odors in groundwater) − sediment encountered in each of the borings generally consisted of brown coarse sand − groundwater was encountered between 17 and 19 ft bg − no contamination noted in soil samples − minor petroleum VOCs (max: 120 ppb of Naphthalene only in TW7) and CVOCs (max 29 ppb TCE in TW6) noted in groundwater samples

based on assumed groundwater flow direction to northwest, temporary well points TW6 and TW7 are located in upgradient side of the site. the southeastern adjacent property (upgradient site) at 138−156 50th St (aka 129−159 51st St) is equipped with multiple petroleum USTs (PBS #: 2−456012, 2−606528) and multiple spill incidents (spill #: 9305613−admin. closed, 9305660−admin. closed, 9803531−open) reported in past.

09/23/16−Hiralkumar Patel. 12:45 PM:− spoke with Ms. Robinson regarding any planned change in site's use. she mentioned that Phase I and Phase II investigations were conducted as part of refinance process and site use will remain waste transfer station.

10/27/2016−Colton McPartland. 11:09 AM: Returned message at Duty Desk phone from Michael G. at Capital One (646−231−9176) with DEC Vought. They are holding $100,000 in escrow and they are looking for an update. Michael stated he can wait until DEC Patel returns on Tuesday. Left copy of this spill report on DEC Patel's desk so that he may address on his return.

11/04/16−Hiralkumar Patel. after discussing with DEC Austin, case closed based on review of all available information (no impact to soil, minor VOCs in gw and no change in future site use). 3:05 PM:− left message for Mike at Capital One and informed him about case closure.

Map Identification Number 308 **131 23RD ST** **Spill Number: 9601574** **Close Date: 07/16/1997**
131 23RD ST BROOKLYN, NY TT−Id: 520A−0044−307

MAP LOCATION INFORMATION
Site location mapped by: PARCEL MAPPING (3)
Approximate distance from property: 2421 feet to the NE

ADDRESS CHANGE INFORMATION
Revised street: NO CHANGE
Revised zip code: NO CHANGE

Source of Spill:	PRIVATE DWELLING	Spiller:	UNKNOWN − Unknown	Spiller Phone:	
Notifier Type:	Local Agency	Notifier Name:	ROSEMARIE SANTAGIO	Notifier Phone:	(718) 832−3174
Caller Name:	CHARLIE LIUZZA	Caller Agency:	NEW YORK CITY DEP	Caller Phone:	(718) 595−6777
DEC Investigator:	MCTIBBE	Contact for more spill info:	ROSEMARIE SANTAGIO	Contact Person Phone:	(718) 832−3174

Category: Known or probable release, where, without action, there is a potential for a fire/explosion hazard (indoors or outdoors), contamination of drinking water supplies, or significant release to surface waters.
Class: Willing RP − DEC Field Response − Corrective Action Initiated, Taken Over, or Completed by RP or Other Agency

Spill Date	Date Cleanup Ceased	Cause of Spill	Meets Cleanup Standards	Penalty Recommended
05/01/1996		UNKNOWN	NO	NO

Material Spilled	Material Class	Quantity Spilled	Units	Quantity Recovered	Units	Resource(s) Affected
UNKNOWN PETROLEUM	PETROLEUM	0	GALLONS	0	GALLONS	SOIL

Caller Remarks:

con ed was there for a oder of fuems and told caller to call dep oil is in the back yard at the address and can be smelled from inside

DEC Investigator Remarks:

Prior to Sept, 2004 data translation this spill Lead_DEC Field was TIBBE HANDLED BY DEP.

Map Identification Number 309 **DRUM RUN** **Spill Number: 1400668** **Close Date: 05/13/2014**
409 48TH STREET BROOKLYN, NY TT−Id: 520A−0296−421
48 TH STEET BETWEEN 4TH AND 5TH AVE

MAP LOCATION INFORMATION
Site location mapped by: PARCEL MAPPING (1)
Approximate distance from property: 2424 feet to the SSW

ADDRESS CHANGE INFORMATION
Revised street: NO CHANGE
Revised zip code: NO CHANGE

Source of Spill:	UNKNOWN	Spiller:	ERIC − DRUM	Spiller Phone:	
Notifier Type:	Other	Notifier Name:		Notifier Phone:	
Caller Name:		Caller Agency:		Caller Phone:	
DEC Investigator:	RMPIPER	Contact for more spill info:	ERIC	Contact Person Phone:	(347) 844−2719

Category: Possible petroleum release with minimal potential for fire/explosion (indoors or outdoors), drinking water contamination, or releases to surface waters, known releases with no potential for damage, or non−petroleum/non−hazardous spills.
Class: Willing RP − DEC Field Response − Corrective Action Initiated, Taken Over, or Completed by RP or Other Agency

Spill Date	Date Cleanup Ceased	Cause of Spill	Meets Cleanup Standards	Penalty Recommended
04/19/2014		UNKNOWN	NO	NO

Material Spilled	Material Class	Quantity Spilled	Units	Quantity Recovered	Units	Resource(s) Affected
UNKNOWN PETROLEUM	PETROLEUM	15.00	GALLONS	0.00	GALLONS	

Caller Remarks:

abandoned 30 gal. drum clean up pending

DEC Investigator Remarks:

drum run

not found.

Map Identification Number 310 **IFO** **Spill Number: 9808109** **Close Date: 09/06/2002**
465 46TH ST BROOKLYN, NY TT−Id: 520A−0042−208

MAP LOCATION INFORMATION
Site location mapped by: PARCEL MAPPING (1)
Approximate distance from property: 2438 feet to the S

ADDRESS CHANGE INFORMATION
Revised street: NO CHANGE
Revised zip code: NO CHANGE

Source of Spill: UNKNOWN Spiller: UNK Spiller Phone:
Notifier Type: Affected Persons Notifier Name: RICHARD ROACH Notifier Phone: (212) 580−6764
Caller Name: RICHARD ROACH Caller Agency: CON ED Caller Phone: (212) 580−6764
DEC Investigator: JHOCONNE Contact for more spill info: Contact Person Phone:

Category: Known petroleum or hazardous material release with minimal potential for fire/explosion (indoors or outdoors), drinking water contamination, or releases to surface waters.
Class: Willing RP − No DEC Field Response − Corrective Action Initiated or Completed by RP or Other Agency

Spill Date	Date Cleanup Ceased	Cause of Spill	Meets Cleanup Standards	Penalty Recommended
10/01/1998		UNKNOWN	NO	NO

Material Spilled	Material Class	Quantity Spilled	Units	Quantity Recovered	Units	Resource(s) Affected
UNKNOWN PETROLEUM	PETROLEUM	1.00	GALLONS	0.00	GALLONS	SOIL

Caller Remarks:

unk oil found in man hole (box 7830) sample taken clean up will be done soon

DEC Investigator Remarks:

Prior to Sept, 2004 data translation this spill Lead_DEC Field was O'CONNELL Con Ed e2mis #120226:

10/1/98 1500HRS−−T FERNANDEZ REPORTS FOUND 1−PINT OF UNKNOWN OIL .ON 50 GALLONS OF WATER,IN SB−48730,CONTAINED NO SEWERS OR WATERWAYS EFFECTED,SAMPLE TAKEN.

LAB RESULT RECEIVED 10/2/98 − 1125. 98−10426. <1.0.

UPDATE: 10/7/98 − 1220 W. TUDY − 74933 − ENV. OPS., REPORTS <1.0 PPM CLEANUP COMPLETE AND TAG REMOVED.

Map Identification Number 311 **CLOSED−LACKOF RECENT INFO** **Spill Number: 9305660** **Close Date: 03/10/2003**
129 51 STREET BROOKLYN, NY TT−Id: 520A−0044−753

MAP LOCATION INFORMATION
Site location mapped by: PARCEL MAPPING (3)
Approximate distance from property: 2464 feet to the SW

ADDRESS CHANGE INFORMATION
Revised street: 129 51ST STREET
Revised zip code: 11232

Source of Spill:	INSTITUTIONAL, EDUC, GOV, OTHER	Spiller:		Spiller Phone:	
Notifier Type:	Tank Tester	Notifier Name:		Notifier Phone:	
Caller Name:	WILLIAM KLEIN	Caller Agency:	FRANKLIN CO.	Caller Phone:	(718) 762−5200
DEC Investigator:	ADMIN. CLOSED	Contact for more spill info:		Contact Person Phone:	

Category: Known or probable release, where, without action, there is a potential for a fire/explosion hazard (indoors or outdoors), contamination of drinking water supplies, or significant release to surface waters.
Class: Willing RP − DEC Field Response − Corrective Action Initiated, Taken Over, or Completed by RP or Other Agency

Spill Date	Date Cleanup Ceased	Cause of Spill	Meets Cleanup Standards	Penalty Recommended
08/06/1993		OTHER	NO	NO

Material Spilled	Material Class	Quantity Spilled	Units	Quantity Recovered	Units	Resource(s) Affected
#2 FUEL OIL	PETROLEUM	0	POUNDS	0	POUNDS	GROUNDWATER

TANK TEST INFORMATION

Tank Number	Tank Size	Tank Test Method	Leak Rate	Gross Leak or Failure
		Unknown	0.00	UNKNOWN

Caller Remarks:

TANK WOULD NOT HOLD OIL − WILL TRY TO FIND SOURCE OF LEAK − NO OTHER AGENCIES − NO CALL.

CLOSED DUE TO LACK OF ANY RECENT INFO−DOES NOT MEET ANY CLEANUP REQUIREMENTS.

DEC Investigator Remarks:

Prior to Sept, 2004 data translation this spill Lead_DEC Field was ADMIN.CLOSED 10/10/95: This Is Additional Information About Material Spilled From The Translation Of The Old Spill File: Ttf.03/10/2003− Closed Due To The Nature / Extent Of The Spill Report.

Map Identification Number 312 **MANHOLE 5864** **Spill Number: 9807721** **Close Date: 12/27/2002**
44TH ST & 5TH AVE BROOKLYN, NY TT−Id: 520A−0039−515

MAP LOCATION INFORMATION
Site location mapped by: ADDRESS MATCHING
Approximate distance from property: 2465 feet to the S

ADDRESS CHANGE INFORMATION
Revised street: 44TH ST / 5TH AVE
Revised zip code: NO CHANGE

Source of Spill:	COMMERCIAL/INDUSTRIAL	Spiller:	BILL MURPHY − MANHOLE 5864	Spiller Phone:	(212) 580−6763
Notifier Type:	Responsible Party	Notifier Name:	BILL MURPHY	Notifier Phone:	(212) 580−6763
Caller Name:	BILL MURPHY	Caller Agency:	CON EDISON	Caller Phone:	(212) 580−6763
DEC Investigator:	JHOCONNE	Contact for more spill info:	BILL MURPHY	Contact Person Phone:	(212) 580−6763

Category: Known petroleum or hazardous material release with minimal potential for fire/explosion (indoors or outdoors), drinking water contamination, or releases to surface waters.
Class: Willing RP − No DEC Field Response − Corrective Action Initiated or Completed by RP or Other Agency

Spill Date	Date Cleanup Ceased	Cause of Spill	Meets Cleanup Standards	Penalty Recommended
09/24/1998		UNKNOWN	NO	NO

Material Spilled	Material Class	Quantity Spilled	Units	Quantity Recovered	Units	Resource(s) Affected
UNKNOWN MATERIAL	OTHER	0	GALLONS	0	GALLONS	GROUNDWATER

Caller Remarks:

SHEEN ON WATER IN MANHOLE−TOOK SAMPLES FOR FURTHER INVESTIGATION AND CLEANUP.

DEC Investigator Remarks:

Prior to Sept, 2004 data translation this spill Lead_DEC Field was O'CONNELL Con Ed e2mis #120012:

9−24−98 G. ARGYROPOULOS REPORTS, FOUND UNDIAPERABLE SHEEN ON 100 GALLONS OF WATER FROM UNKNOWN SOURCE. HOLE IS CONTAINED & NO SEWERS OR WATERWAYS AFFECTED. TWO LIQUID SAMPLES WERE TAKEN, ONE FOR OUR LAB AND THE OTHER FOR INDEPENDENT LAB AS PER HIS SUPERVISOR ON A 4−6 HR TURNAROUND. ALSO ENV. STOP TAG # 14302 WAS PLACED. CIG WAS NOTIFIED AT 12:26HRS. INCIDENT TO BE TREATED AS 50−499.

EPA # IS NYP004017133.

9/26/98 J.BUCKNBURGER REPORTS CLEANUP COMPLETED AT 0630 HRS BY A.GIARRATANO STOP TAG # 14302 WAS REMOVED, TOLD MR BUCKENBURGER TAG TO BE PUT BACK IN MH PENDING TEST RESULTS. HE WILL PASS LOCATION ON WAY HOME TO HAVE CREW REPLACE TAG.

LAB RESULT RECEIVED 9/30/98 − 1245. 98−09972. <1.0 PPM. ANALYZED BY ENV. TESTING LABS, INC. CLEANUP IS COMPLETE − TAG TO BE REMOVED.

10/07/98 J. Guzzi−18703− reports at MH5864−found tag 18703 left in location. Check with control desk−job is cleaned 100% and was told to removed tag.

DEC Notes: 9/24/98 1432hrs ERT Bernice Jones− to be cleaned in AM tomorrow. 2 samples taken. 1 to Astoria, 1 to independent lab. Source unknown. (CE)

Map Identification Number 313 **MANHOLE 5864** **Spill Number: 0503198** **Close Date: 08/24/2005**
5TH AVE/44 ST BROOKLYN, NY TT−Id: 520A−0037−844

MAP LOCATION INFORMATION
Site location mapped by: ADDRESS MATCHING
Approximate distance from property: 2465 feet to the S

ADDRESS CHANGE INFORMATION
Revised street: 5TH AVE / 44TH ST
Revised zip code: NO CHANGE

Source of Spill:	UNKNOWN	Spiller:		Spiller Phone:	
Notifier Type:	Responsible Party	Notifier Name:	JOHN REIDY	Notifier Phone:	(212) 580−8383
Caller Name:	TOM MARCINEK	Caller Agency:	CON ED	Caller Phone:	(212) 580−6763
DEC Investigator:	GDBREEN	Contact for more spill info:	ERT DESK	Contact Person Phone:	(212) 580−8383

Category: Known petroleum or hazardous material release with minimal potential for fire/explosion (indoors or outdoors), drinking water contamination, or releases to surface waters.
Class: Willing RP − No DEC Field Response − Corrective Action Initiated or Completed by RP or Other Agency

Spill Date	Date Cleanup Ceased	Cause of Spill	Meets Cleanup Standards	Penalty Recommended
06/15/2005		UNKNOWN	NO	NO

Material Spilled	Material Class	Quantity Spilled	Units	Quantity Recovered	Units	Resource(s) Affected
UNKNOWN PETROLEUM	PETROLEUM	0	GALLONS	0	GALLONS	SOIL

Caller Remarks:

1 Q OIL ON 1000 GALLONS OF WATER. NO TO ALL 5 QUESTIONS. COMING OFF 24−HR PROGRAM DUE TO EARTHEN SUMP. CON ED REF #159214.

DEC Investigator Remarks:

159214

6−15−05 13:55 HRS C. LUGO 03594 REPORTS, FOUND ONE QUART OF UNKNOWN OIL ON 1000 GALLONS OF WATER. AT THIS TIME OIL APPEARS TO BE CONTAINED AND NO SEWERS OR WATERWAYS WERE AFFECTED. OIL WAS DISCOVERED WHILE ON ROUTINE FLUSH. NO FIRE SMOKE OR PRIVATE PROPERTY INVOLVED AND NO INJURIES WERE RELATED TO SPILL WITH NO WEATHER CONDITIONS CONTRIBUTING TO THE HAZARD OF THE SPILL. ACCT# 44557 AND ENV STOP TAG 38295 PLACED. NO OTHER OIL FILLED EQUIPMENT IN STRUCTURE APPEARS TO BE LEAKING AND CAN NOT DETERMINE IF THERE IS ANY SEWER CONNECTIONS OR SUMPS BECAUSE OF THE AMOUNT OF WATER. ONE LIQUID SAMPLE WAS TAKEN ON A E PRIORTY AND CHAIN OF CUSTODY EE−05379. CLEANUP PENDING LAB SAMPLE. S. PACE 49874.

UPDATE: 16−JUN−2005 0021 HRS.

PCB Analysis by EPA 608/8082 −−−−

608/8082

UPDATE: 16−JUN−2005 0515 HRS. GLODOWSKI REPORTS FOUND EATHREN SUMP IN STRUCTURE. WILL TAKE OFF 24 HOUR CLOCK. NOTIFY CIG MARECINEK @ 0514 HRS. JR78448.

UPDATE: 16−JUN−2005 0530HRS. GLODOWSKI REPORTS TANKER REMOVED ALL LIQUIDS. VACTOR REMOVED ALL DEBRIS. DOUBLE WASHED WITH BIO GEN 760. CEMENT SUMP. REMOVED ENVIROMENTAL STOP TAG # 38295. JOB COMPLETE 100%. JR78448

Closed. 8−24−05. George Breen

Map Identification Number 314 **1ST AVE BET 50 & 51ST STS** **Spill Number: 9204053** **Close Date: 07/08/1992**
1ST AVE BROOKLYN, NY TT−Id: 520A−0050−252

MAP LOCATION INFORMATION
Site location mapped by: MANUAL MAPPING (3)
Approximate distance from property: 2483 feet to the SW

ADDRESS CHANGE INFORMATION
Revised street: NO CHANGE
Revised zip code: 11232

Source of Spill:	GASOLINE STATION OR PBS FACILITY	Spiller:		Spiller Phone:	
Notifier Type:	Local Agency	Notifier Name:		Notifier Phone:	
Caller Name:	KERRI−ANN O'DOWD	Caller Agency:	NYSDEC	Caller Phone:	(718) 482−4933
DEC Investigator:	O'DOWD	Contact for more spill info:		Contact Person Phone:	

Category: Known petroleum or hazardous material release with minimal potential for fire/explosion (indoors or outdoors), drinking water contamination, or releases to surface waters.
Class: Unable or Unwilling RP − DEC Field Response − DEC Corrective Action Required

Spill Date	Date Cleanup Ceased	Cause of Spill	Meets Cleanup Standards	Penalty Recommended
06/30/1992	07/08/1992	OTHER	UNKNOWN	NO

Material Spilled	Material Class	Quantity Spilled	Units	Quantity Recovered	Units	Resource(s) Affected
UNKNOWN PETROLEUM	PETROLEUM	1300	GALLONS	0	GALLONS	SOIL

Caller Remarks:

NYCDEP TOOK SAMPLES & NOTIFIED NYSDEC: ABANDONED TANK TRUCK. NO PCB'S. TYREE CLEANING.

DEC Investigator Remarks: DEC INVESTIGATOR REMARKS NOT AVAILABLE FOR THIS SPILL ACCORDING TO THE LAST UPDATE.

The following DEC Investigator Remarks were available prior to 1/1/2002:

10/10/95: This is additional information about material spilled from the translation of the old spill file: WATER/OIL MIXTURE.

Map Identification Number 315 **740 5TH AVE** **Spill Number: 9806222** **Close Date: 09/17/2007**
740 5TH AVENUE BROOKLYN, NY TT−Id: 520A−0042−186

MAP LOCATION INFORMATION
Site location mapped by: PARCEL MAPPING (1)
Approximate distance from property: 2484 feet to the ENE

ADDRESS CHANGE INFORMATION
Revised street: NO CHANGE
Revised zip code: NO CHANGE

Source of Spill:	COMMERCIAL/INDUSTRIAL	Spiller:	BATROUNI S/S	Spiller Phone:	
Notifier Type:	Other	Notifier Name:	DAVID EKSTRAND	Notifier Phone:	(718) 448−3400
Caller Name:	DAVID EKSTRAND	Caller Agency:	HELP	Caller Phone:	(718) 448−3400
DEC Investigator:	WXSUN	Contact for more spill info:	DAVID EKSTRAND	Contact Person Phone:	(718) 448−3400

Category: Known petroleum or hazardous material release with minimal potential for fire/explosion (indoors or outdoors), drinking water contamination, or releases to surface waters.
Class: Willing RP − DEC Field Response − Corrective Action Initiated, Taken Over, or Completed by RP or Other Agency

Spill Date	Date Cleanup Ceased	Cause of Spill	Meets Cleanup Standards	Penalty Recommended
08/19/1998		OTHER	NO	NO

Material Spilled	Material Class	Quantity Spilled	Units	Quantity Recovered	Units	Resource(s) Affected
GASOLINE	PETROLEUM	0	GALLONS	0	GALLONS	SOIL

Caller Remarks:

old gas station property and caller did some soil ssamples and found contamined soil on property

DEC Investigator Remarks:

3/17/06 − Nathan − Another spill, 8703559, at the same location may be handled by a PRP. Next step, the owner at the time of this spill needs to be determined as it may be different from the ’87 spill.

7/8/05 − Nathan − File review Site Assessment Report (8/27/98) 12X550 tanks closed in place. One waste oil tank remains in place passed test (6/23/98). Three Borings drilled, PID reading of 400 ppm in one. End points where below STARS. GW ~ 600 ppb Benzene. There are other gas stations in the area.

Prior to Sept, 2004 data translation this spill Lead_DEC Field was ROMMEL TRANSFERRED FROM TIBBE TO ROMMEL 04/12/04

11/02/06 Reassigned from Rommel to Sun.(MS)

8/1/07: C. Milack is DEC project manager for spill #87−03559. (JS/MS)

8/13/07: GW investigation report was received in May 2007 in which one well was dry and two indicated MTBE in concentrations exceeding GW standards. Consultant is to submit an additional work plan. (JS/MS)

9/18/07: This spill was closed on 9/17/07. The spill case will be tracked and remediated under spill number 87−03559, project manager C. Milack. (JS/MS)

Map Identification Number 316 **MANHOLE 46927** **Spill Number: 0208220** **Close Date: 11/08/2002**
299 24TH ST BROOKLYN, NY TT−Id: 520A−0047−837

MAP LOCATION INFORMATION
Site location mapped by: PARCEL MAPPING (1)
Approximate distance from property: 2501 feet to the ENE

ADDRESS CHANGE INFORMATION
Revised street: NO CHANGE
Revised zip code: NO CHANGE

Source of Spill: UNKNOWN
Notifier Type: Affected Persons
Caller Name: LARRY COSTA
DEC Investigator: JHOCONNE
Spiller: UNKNOWN − Unknown
Notifier Name: LARRY COSTA
Caller Agency: CON EDISON
Contact for more spill info: CALLER
Spiller Phone:
Notifier Phone: (212) 580−6763
Caller Phone: (212) 580−6763
Contact Person Phone:

Category: Known petroleum or hazardous material release with minimal potential for fire/explosion (indoors or outdoors), drinking water contamination, or releases to surface waters.
Class: Willing RP − No DEC Field Response − Corrective Action Initiated or Completed by RP or Other Agency

Spill Date	Date Cleanup Ceased	Cause of Spill	Meets Cleanup Standards	Penalty Recommended
11/07/2002		UNKNOWN	NO	NO

Material Spilled	Material Class	Quantity Spilled	Units	Quantity Recovered	Units	Resource(s) Affected
UNKNOWN PETROLEUM	PETROLEUM	1.00	GALLONS	0.00	GALLONS	SOIL

Caller Remarks:

1 QT FOUND ON TOP OF 500 GALLONS OF WATER. CON ED#145930

DEC Investigator Remarks:

Prior to Sept, 2004 data translation this spill Lead_DEC Field was O'CONNELL e2mis no. 145−930:

11−07−02 0800 HRS G. KERN # 50632 MECH A FLUSH DEPT REPORTS WHILE GETTING READY TO FLUSH MH46927 F/O # 299 ST X 3 AVE FOR CABLE GANG TO PULL CABLE ON FUTURE FDR 8B81 WORK HE FOUND APPROX QUART UNKNOWN OIL ON 500 GALLONS WATER. THERE WAS NO FIRE OR SMOKE AT THIS LOCATION. NO PRIVATE PROPERTY AFFECTED . NO INJURIES . HE DOES NOT SEE A SEWER CONNECTION OR A SUMP. LIQUID SEEMS CONTAINED , NO SEWERS OR WATERWAYS AFFECTED . HE TOOK A LIQUID SAMPLE AND REQUESTED EMERG PRIORITY FOR PCB SAMPLE RESULT. CLEANUP PENDING SAMPLE RESULTS. CHAIN OF CUSTODY # CC07225. HE PLACED E.S.TAG # 35094.

11/7/02, 3:17 PM Lab Sequence Number: 02−10472−001 Aroclor 1260 < 1.0 ppm

Update − 11/7/02 2000hrs Upon cleaning structure O. Jones, env. ops mech reports he found earthen sump.

UPDATE: 11/7/02 − 2130 O. JONES − ENV. OPS., REPORTS CLEANUP COMPLETED BY DOUBLE WASHING STRUCTURE WITH BIO GEN 70. WASTE PRODUCT REMOVED WITH VACTOR. EARTHEN SUMP CEMENTED. TAG REMOVED.

Map Identification Number 317 **MANHOLE 5887** **Spill Number: 9904752** **Close Date: 04/04/2002**
INTER 40TH & 6TH AVE BROOKLYN, NY TT−Id: 520A−0043−101

MAP LOCATION INFORMATION
Site location mapped by: ADDRESS MATCHING
Approximate distance from property: 2531 feet to the SSE

ADDRESS CHANGE INFORMATION
Revised street: 40TH ST / 6TH AVE
Revised zip code: 11232

Source of Spill:	UNKNOWN	Spiller:	unknown	Spiller Phone:	
Notifier Type:	Affected Persons	Notifier Name:	MR REIDY	Notifier Phone:	
Caller Name:	STEVE ROMERO	Caller Agency:	CON EDISON	Caller Phone:	(212) 580−6763
DEC Investigator:	CAENGELH	Contact for more spill info:	CALLER	Contact Person Phone:	(212) 580−6763

Category: Known petroleum or hazardous material release with minimal potential for fire/explosion (indoors or outdoors), drinking water contamination, or releases to surface waters.
Class: Willing RP − No DEC Field Response − Corrective Action Initiated or Completed by RP or Other Agency

Spill Date	Date Cleanup Ceased	Cause of Spill	Meets Cleanup Standards	Penalty Recommended
07/21/1999		UNKNOWN	NO	NO

Material Spilled	Material Class	Quantity Spilled	Units	Quantity Recovered	Units	Resource(s) Affected
UNKNOWN PETROLEUM	PETROLEUM	1.00	GALLONS	0.00	GALLONS	SOIL

Caller Remarks:

caller reports spill of 1 quart on 100 gallons of water. con ed #126714. cleanup pending test results

DEC Investigator Remarks:

Prior to Sept, 2004 data translation this spill Lead_DEC Field was ENGELHARDT

Map Identification Number 318 **22ND & 2ND AVE** **Spill Number: 9203504** **Close Date: 06/24/1992**
22ND ST & 2ND AVE BROOKLYN, NY TT−Id: 520A−0050−148

MAP LOCATION INFORMATION
Site location mapped by: MANUAL MAPPING (4)
Approximate distance from property: 2596 feet to the NE

ADDRESS CHANGE INFORMATION
Revised street: NO CHANGE
Revised zip code: 11232

Source of Spill:	VESSEL	Spiller:	CON ED	Spiller Phone:	
Notifier Type:	Federal Government	Notifier Name:		Notifier Phone:	
Caller Name:	P SVENDSON	Caller Agency:	USCG	Caller Phone:	(212) 668−7920
DEC Investigator:	O'DOWD	Contact for more spill info:		Contact Person Phone:	

Category: Known release which created a fire/explosion hazards (inside or outdoors), drinking water supply contamination, or significant releases to surface waters.
Class: Willing RP − No DEC Field Response − Corrective Action Initiated or Completed by RP or Other Agency

Spill Date	Date Cleanup Ceased	Cause of Spill	Meets Cleanup Standards	Penalty Recommended
06/24/1992	06/24/1992	UNKNOWN	UNKNOWN	NO

Material Spilled	Material Class	Quantity Spilled	Units	Quantity Recovered	Units	Resource(s) Affected
#2 FUEL OIL	PETROLEUM	−1.00	POUNDS	0.00	POUNDS	SURFACE WATER

Caller Remarks:

SHEEN; USCG INVESTIGATED BUT COULD NOT DETERMINE SOURCE.

DEC Investigator Remarks: NO DEC INVESTIGATOR REMARKS GIVEN FOR THIS SPILL.

Map Identification Number 319 **MANHOLE 5580** **Spill Number: 9911863** **Close Date: 03/05/2002**
3RD AVE/22ND ST BROOKLYN, NY TT−Id: 520A−0050−147

MAP LOCATION INFORMATION
Site location mapped by: MANUAL MAPPING (3)
Approximate distance from property: 2596 feet to the NE

ADDRESS CHANGE INFORMATION
Revised street: NO CHANGE
Revised zip code: NO CHANGE

Source of Spill:	UNKNOWN	Spiller:	unknown	Spiller Phone:	
Notifier Type:	Other	Notifier Name:	MR DONATONE	Notifier Phone:	
Caller Name:	STEVEN CRIBBIN	Caller Agency:	CON ED	Caller Phone:	(212) 580−8576
DEC Investigator:	COMENALE	Contact for more spill info:	ABOVE CALLER	Contact Person Phone:	

Category: Known petroleum or hazardous material release with minimal potential for fire/explosion (indoors or outdoors), drinking water contamination, or releases to surface waters.
Class: Willing RP − No DEC Field Response − Corrective Action Initiated or Completed by RP or Other Agency

Spill Date	Date Cleanup Ceased	Cause of Spill	Meets Cleanup Standards	Penalty Recommended
01/12/2000		UNKNOWN	NO	NO

Material Spilled	Material Class	Quantity Spilled	Units	Quantity Recovered	Units	Resource(s) Affected
UNKNOWN PETROLEUM	PETROLEUM	7.00	GALLONS	0.00	GALLONS	SOIL

Caller Remarks:

7 gals of oil on 3000 gals of water contained in manhole. clean up pending. con ed 129−574

DEC Investigator Remarks: NO DEC INVESTIGATOR REMARKS GIVEN FOR THIS SPILL.

Map Identification Number 320 **MANHOLE 62008** **Spill Number: 9808774** **Close Date: 10/28/2002**
22ND ST & 3RD AVE BROOKLYN, NY TT−Id: 520A−0050−146

MAP LOCATION INFORMATION
Site location mapped by: MANUAL MAPPING (3)
Approximate distance from property: 2596 feet to the NE

ADDRESS CHANGE INFORMATION
Revised street: 22ND ST / 3RD AVE
Revised zip code: NO CHANGE

Source of Spill:	UNKNOWN	Spiller:	FRANK MASSERIA − CON EDISON	Spiller Phone:	(212) 580−6763
Notifier Type:	Responsible Party	Notifier Name:	MR CAPPADONA	Notifier Phone:	(718) 246−6610
Caller Name:	MIKE CESARE	Caller Agency:	CON EDISON	Caller Phone:	(212) 580−6763
DEC Investigator:	CAENGELH	Contact for more spill info:	MIKE CESARE	Contact Person Phone:	(212) 580−6763

Category: Known petroleum or hazardous material release with minimal potential for fire/explosion (indoors or outdoors), drinking water contamination, or releases to surface waters.

Class: Willing RP − No DEC Field Response − Corrective Action Initiated or Completed by RP or Other Agency

Spill Date	Date Cleanup Ceased	Cause of Spill	Meets Cleanup Standards	Penalty Recommended
10/14/1998		UNKNOWN	NO	NO

Material Spilled	Material Class	Quantity Spilled	Units	Quantity Recovered	Units	Resource(s) Affected
UNKNOWN PETROLEUM	PETROLEUM	1.00	GALLONS	0.00	GALLONS	SOIL

Caller Remarks:

OIL SHEEN FOUND ON WATER IN MANHOLE − ATTEMTING TO ABSORB WITH PADS AT THIS TIME − IF NOT SUCCESSFUL SAMPLE WILL BE TAKEN AND MANHOLE WILL BE FLUSHED

DEC Investigator Remarks:

Prior to Sept, 2004 data translation this spill Lead_DEC Field was ENGELHARDT Con Ed e2mis #120516:

14−OCT−1998 19:10 D.PRICE #54876 FOD REPORTS WHILE WORKING ON FDR #8B82 HE FOUND IN MH−62008 A SHEEN OF OIL ON APPROX 800 GALS OF WATER SHEEN IS FROM AN UNKNOWN SOURCE. HE WILL ATTEMPT TO DIAPER UP THE SHEEN. THE HOLE IS CONTAINED. NO SUMP PUMP. NO SEWERS OR WATERWAYS AFFECTED. HE WILL CALL BACK TO GIVE THE RESULTS OF HIS ATTEMPT TO DIAPER.

C.I.G CESARE NOTIFIED 19:48

UPDATE 14−OCT−1998 20:20 D.PRICE REPORTS HE TRIED TO DIAPER UP SHEEN AND WAS NOT ABLE TO DO SO. HE TOOK A LIQUID SAMPLE & WILL REQUEST A PRIORITY 4−6 HR TURNAROUND SAMPLE PLACED ON ICE BULLET TO DELIVER TO ASTORIA. HE ALSO INSTALLED STOP TAG #13954

UPDATE 10−15−98 LAB RESULTS RECEIVED LAB SEQ#98−11058 PCB<1PPM.

UPDATE: 10/15/98 − 1100 K. QUEST − 55475 − ENV. OPS., REPORTS <1.0 PPM CLEANUP COMPLETE WITH SLIX AND TAG #13954 REMOVED.

Map Identification Number 321 **GOWANUS BAY** **Spill Number: 9708594** **Close Date: 11/08/2001**
22ND ST & 3RD AVE BROOKLYN, NY TT−Id: 520A−0050−142

MAP LOCATION INFORMATION
Site location mapped by: MANUAL MAPPING (3)
Approximate distance from property: 2596 feet to the NE

ADDRESS CHANGE INFORMATION
Revised street: 22ND ST / 3RD AV
Revised zip code: 11232

Source of Spill:	UNKNOWN	Spiller:	unknown	Spiller Phone:	
Notifier Type:	Local Agency	Notifier Name:	MICHAEL KOWALSKI	Notifier Phone:	(718) 372−7193
Caller Name:	MICHAEL KOWALSKI	Caller Agency:	DEP NYC	Caller Phone:	(718) 372−7193
DEC Investigator:	TOMASELLO	Contact for more spill info:	MICHAEL KOWALSKI	Contact Person Phone:	(718) 372−7193

Category: Investigation indicates there was no spill.
Class: Any Type of RP, Including No RP − DEC Field Response − Corrective Action Not Required or Not Possible

Spill Date	Date Cleanup Ceased	Cause of Spill	Meets Cleanup Standards	Penalty Recommended
10/22/1997	11/08/2001	UNKNOWN	YES	NO

Material Spilled	Material Class	Quantity Spilled	Units	Quantity Recovered	Units	Resource(s) Affected
RAW SEWAGE	OTHER	0	GALLONS	0	GALLONS	SURFACE WATER

Caller Remarks:

RAW SEWAGE FOUND IN BAY WHICH IS UPPER NEW YORK HARBOR / INVESTIGATION HAS STATRTED RE CAUSE

DEC Investigator Remarks: DEC INVESTIGATOR REMARKS NOT AVAILABLE FOR THIS SPILL ACCORDING TO THE LAST UPDATE.

The following DEC Investigator Remarks were available prior to 1/1/2002:

11/08/01: MF R9 SEWAGE COMPLAINT, DEC NOT INVOLVED. NO FURTHER ACTION POSSIBLE******COMPUTER FILE ONLY*********

Map Identification Number 322 **MANHOLE 5580** **Spill Number: 0205502** **Close Date: 10/29/2002**
3RD AVE IFO 702 22ND ST BROOKLYN, NY TT−Id: 520A−0051−153

MAP LOCATION INFORMATION
Site location mapped by: MANUAL MAPPING (5)
Approximate distance from property: 2597 feet to the NE

ADDRESS CHANGE INFORMATION
Revised street: 3RD AV IFO 702 22ND ST
Revised zip code: NO CHANGE

Source of Spill:	UNKNOWN	Spiller:	unknown	Spiller Phone:	
Notifier Type:	Affected Persons	Notifier Name:	MR DONATONE	Notifier Phone:	(212) 580−6764
Caller Name:	ANDREW MORRIS	Caller Agency:	CON EDISON	Caller Phone:	(212) 580−6763
DEC Investigator:	JHOCONNE	Contact for more spill info:		Contact Person Phone:	

Category: Known petroleum or hazardous material release with minimal potential for fire/explosion (indoors or outdoors), drinking water contamination, or releases to surface waters.

Class: Willing RP − DEC Field Response − Corrective Action Initiated, Taken Over, or Completed by RP or Other Agency

Spill Date	Date Cleanup Ceased	Cause of Spill	Meets Cleanup Standards	Penalty Recommended
08/26/2002		UNKNOWN	NO	NO

Material Spilled	Material Class	Quantity Spilled	Units	Quantity Recovered	Units	Resource(s) Affected
UNKNOWN PETROLEUM	PETROLEUM	1.00	GALLONS	0.00	GALLONS	SOIL

Caller Remarks:

car parked in top of the manhole so it can';t be cleaned up in the 24 hour diminimous − 1 pint unk oil on 60 gallons of water − clean up pending vehicle being moved − samples = 4 ppm − ref #144710

DEC Investigator Remarks:

Prior to Sept, 2004 data translation this spill Lead_DEC Field was O'CONNELL e2mis no. 144−710:

8−26−02 0050 HRS B. LEWIS # 07854 CREW CHIEF CABLE REPORTS WHILE GETTING READY TO PULL PRIMARY CABLE (ROUTINE WORK) FOR FUTURE FDR 8B82 IN MH5580 F/O # 700 3 AVE 16' S/O 22 ST HE FOUND APPROX 1 PINT UNKNOWN OIL ON 60 GALLONS WATER. THERE WAS NO FIRE OR SMOKE AT THIS LOCATION. NO PRIVATE PROPERTY AFFECTED. NO INJURIES DUE TO THIS OIL. HE SEE A SUMP IN STRUCTURE, CAN NOT TELL WHAT TYPE OF SUMP IT IS AT THIS TIME. HE DOES NOT SEE A SEWER CONNECTION , LIQUID SEEMS CONTAINED NO SEWERS OR WATERWAYS AFFECTED. HE TOOK A LIQUID SAMPLE AND REQUESTED EMERG PRIORITY FOR PCB SAMPLE RESULTS. CLEANUP PENDING SAMPLE RESULTS.

8/26/02=0650hrs LAB RESULTS RETURNED 4PPM LSN− 02−07947−001

UPDATE: 26−AUG−2002 5HRS ROSENKING ENVIROMENTAL OPS REPORTS DOUBLE WASHED STRUCTURE WITH BIO GEN 70. REMOVED ALL LIQIUDS IN STRUCTURE. FOUND SUMP SEALED. REMOVED E/S TAG # 21698. JOB COMPLETE 100%

Map Identification Number 323 **VAULTS 4153 AND 4171** **Spill Number: 0304664** **Close Date: 09/22/2003**
51ST ST AND 2ND AVE BROOKLYN, NY TT−Id: 520A−0037−353

MAP LOCATION INFORMATION
Site location mapped by: ADDRESS MATCHING
Approximate distance from property: 2602 feet to the SW

ADDRESS CHANGE INFORMATION
Revised street: 51ST ST / 2ND AVE
Revised zip code: NO CHANGE

Source of Spill:	COMMERCIAL/INDUSTRIAL	Spiller:		Spiller Phone:	
Notifier Type:	Responsible Party	Notifier Name:		Notifier Phone:	
Caller Name:	SEAN MCKEEVER	Caller Agency:	CON EDISON	Caller Phone:	(212) 580−6763
DEC Investigator:	SKARAKHA	Contact for more spill info:	SEAN MCKEEVER	Contact Person Phone:	(212) 580−6763

Category: Known petroleum or hazardous material release with minimal potential for fire/explosion (indoors or outdoors), drinking water contamination, or releases to surface waters.
Class: Willing RP − No DEC Field Response − Corrective Action Initiated or Completed by RP or Other Agency

Spill Date	Date Cleanup Ceased	Cause of Spill	Meets Cleanup Standards	Penalty Recommended
08/02/2003		UNKNOWN	NO	NO

Material Spilled	Material Class	Quantity Spilled	Units	Quantity Recovered	Units	Resource(s) Affected
UNKNOWN PETROLEUM	PETROLEUM	2.00	GALLONS	0.00	GALLONS	SOIL

Caller Remarks:

originally listed under 24hr aggrement − but when pressure tested feeder 8b81 failed −− con ed spill #149619 − no to the questions

DEC Investigator Remarks:

E2MIS 149619

8/02/02=1110HRS C.LUGO ENVIR OPPS REPORTS WHILE WORKING ALONG WITH #9 & NETW.CREWS.FOUND APPROX 2−GALLONS OF UNKNOWN OIL ON 200 GALLONS OF WATER IN VS−4153. ALSO FOUND APPROX 1−PINT OF OIL ON 200 GALLONS OF WATER IN VS−4171. LUGO REPORTS VS4153 WEEPS THRU VS4171. FOUND NO SUMPS IN VS−4153.DID FIND (SUMP DISCONNECTED) IN VS−4171. IT APPEARS BOTH UNITS ARE CONTAINED AT THIS TIME NO SEWERS OR WATERWAYS AFFECTED.NO FIRE/SMOKE OR PRIVATE PROPERTY INVOLVED. 2−SAMPLES WILL BE TAKEN 2−ENVIR TAGS WITH SAME NUMBERS 34813 PLACED. NETW CREW WILL PRESSURE TEST BOTH UNITS.AND GET BACK WITH RESULTS. RECORDS SHOW FOR VS4171 FEEDER 8B81 19PPM DATED 01/15/1997 RECORD FOR VS−4153 8B89 SHOWS 11PPM DATED 11/06/2002. INCIDENT WILL BE PUT ON 24HRS DEC PROGRAM. SUPVIR..A.WALKER ENVIR OPPS WILL TAKE SAMPLES TO CHEM LAB. CLEANUP PENDING TEST RESULTS.WALKER REPORTS ONLY 1−SAMPLE IS NEEDED.

8/02/03 1205HRS CELENTO REPORTS PRESSURE TESTED BOTH UNITS AND FOUND VS4153 FAILED.FEEDER 8B89 REPORT WAS GIVING TO FEEDER REP H.BROWN. SHIFT MGR K.SUDOL.REPORTS UNABLE TO TAKE FEEDER 8B89 OFF SYSTEM DUETO FEEDER 8B81 IS OFF AND PENDING NETW PROTECTOR

REPLACEMENT SCHEDULE MONDAY 8/4/03. INCIDENT WILL BE TAKEN OFF 24HR DEC PROGRAM.

8/2/03=1610HRS FEEDR CILENTO NETW REPORTED TO FEEDER REP H.BROWN LEVEL ON VS4153 BSHOWS (BELOW MIN−PLUS).BOARDER LINE.

8/2/03=1746HRS LAB RESULT RETURNED 17PPM

8/2/03=2105HRS O.S. A.WALKER ENVIR OPPS REPORTS WILL WAIT FOR FEEDER 8B89 TO BE TAKEN OFF SYSTEM. HIS CONCERN OF THE POSSIBILITY OF DISTURBING THE DIRT & WATER WILL CAUSE A GREATER RELEASE OF OIL .

UPDATE @ 2350 HRS 8/2 A.WALKER REPORTS CHECKED LOCATION SITUATION REMAINS UNCHANGED, #12255 VDC.

From: Walker, Arthur W Sent: Monday, August 04, 2003 3:46 AM 8/4/03 = 03:30 HRS. A.WALKER SUP. ENV. OPS REPORTS CHECKED VAULT TO SEE IF WATER AND OIL LEVEL IS STILL THE SAME AS IT WAS ON 8/2/03, 11:10 HRS. NO CHANGE TO REPORT IN VAULT 4153.

UPDATE: 8/4/03 − 1300 J. LIPORI − ENV. OPS., REPORTS VS4171 DOUBLE WASHED WITH BULLDOG. NWP REPLACED BY BQE. TAG REMAINS PENDING CLEANING OF ADJACENT VS4153.

UPDATE @ 0320 HRS 8/7 W.THORNGRIN REPORTS TANKER REMOVED 4,650 GALLONS OF OIL & WATER FROM STRUCTURE. TRANSFORMER 'S CAPACITY IS 235 GALLONS OF OIL, MANUFACTURS PLATE LISTS CAPACITY OF 295 GALLONS.

Update − 8/7/03 0830hrs As per D. Hearns, env. ops mgr, Guy Palladino reports correction to above. Thorngren removed 235 gallons of oil from unit − capacity of oil to unit is 295 gallons.

update @ 0851 hrs 8/7 cig m.schlagel notified of 60 gallons missing.#12255 vdc.

Update − 8/7/03 0940hrs As per D. Hearns − to clarify updates made on 8/7/03 0320hrs − structure # is V4153 also 8/7/03 @ 0830hrs strucute # is V4153.

8/7/03=1120HRS ENVIR.MGR RON JAMES REPORTS ARRIVED ON LOCATION 1050HRS. MET ERT'S D.DUKE & ALLISON MEYBROWITZ DISCUSSED CLEANUP PLANS WHICH IS TO DO PRELIMINAIRY CLEANUP TODAY AND SCH THE BREAKING OF SIDEWALK TO ENABLE REMOVEL OF TRANSF.FROM VAUIT .CONST.MGR.HAS ALREADY APPLYED FOR PERMIT.AND INSPECT TO BE ABLE TO BREAK SIDEWALK TOMORROW THAT WILL BE FOLLOWED BY THE REMOVEL OF TRANSF.FOR V4153 ALSO ON LOCATION NETWORK SUPERV SETA .EDIP AND ENVIR OPPS B.BROWN.

8/8/03=0850HRS O.S CRUICKSHANK #149619 S.S.C . REPORTS 8/8/03 1200HRS CREW DUG 10'X 5' SLAB AROUND VS4153. AND PLACED 3−STEEL PLATES.

Environmental Detailed Incident Report 8/11/03− 1410HRS MACCANN #34144 NETW REPORTS VS−4153 WAS REMOVED.

8/12/03=1340HRS ROSADO ENVIR OPPS REPORTS ALL DEBRI REMOVED IN VS4153 VEHICLE FILLED UP RETURN TO YARD TO DUMP. FOLLOW UP 3−11 SHIFT.

Update−8/12/03 − 1855hrs T. Saccarra env. ops mech reports double washed structure with 760 biogen. No sump in structure. Env. stop tag # 34813 removed. Transformer had been removed from structure. There is no transformer in structure at this time. Clean up completed 100%.

Update − 8/13/03 @ 0610 hrs − Updated event involved materials and event involved persons lists. Additionally, changed status from CLEAN to CLODE.

Map Identification Number 324 **FORMER GETTY S/S #98502 − GETTY MARKETING** **Spill Number: 9905769** **Close Date: 07/14/2006**
602 39TH ST BROOKLYN, NY TT−Id: 520A−0045−088

MAP LOCATION INFORMATION
Site location mapped by: PARCEL MAPPING (1)
Approximate distance from property: 2604 feet to the SE

ADDRESS CHANGE INFORMATION
Revised street: NO CHANGE
Revised zip code: NO CHANGE

Source of Spill:	GASOLINE STATION OR PBS FACILITY	Spiller:	GETTY PETROLEUM	Spiller Phone:	
Notifier Type:	Other	Notifier Name:		Notifier Phone:	
Caller Name:	JIM NEWTON	Caller Agency:	TYREE ENVIRONMENTAL	Caller Phone:	(516) 249−3150
DEC Investigator:	rjfeng	Contact for more spill info:	JOE FICA	Contact Person Phone:	(718) 435−2221

Category: Known or probable release, where, without action, there is a potential for a fire/explosion hazard (indoors or outdoors), contamination of drinking water supplies, or significant release to surface waters.
Class: Willing RP − DEC Field Response − Corrective Action Initiated, Taken Over, or Completed by RP or Other Agency

Spill Date	Date Cleanup Ceased	Cause of Spill	Meets Cleanup Standards	Penalty Recommended
08/13/1999		UNKNOWN	NO	NO

Material Spilled	Material Class	Quantity Spilled	Units	Quantity Recovered	Units	Resource(s) Affected
GASOLINE	PETROLEUM	0	GALLONS	0	GALLONS	SOIL
The following material(s) was dropped or revised by the NYS DEC. Call Toxics Targeting for more information						
UNKNOWN PETROLEUM	UNKNOWN	0	GALLONS	0	GALLONS	

Caller Remarks:

soil borings were done and soil was found to be contaminated. ORIGINAL SPILL ASSIGNED TO O'DOWD.

DEC Investigator Remarks:

Prior to Sept, 2004 data translation this spill Lead_DEC Field was VOUGHT Former Getty.

High Soil Contamination from endpoint soil samples from Tank excavation.

Tyree doing additional investigation. 3/13/03 REASSIGNED FROM ROMMEL TO VOUGHT.

08/31/2005 − Feng − Transferred from Vought to Feng.

11/1/2005 − Feng − Tank Closure Report, 12/3/1999. On 9/7−9/1999, Tyree performed removal activity for following tanks: (6)550−gallon gasoline concrete encased, good/no holes. (1) 4,000−gallon gasoline concrete encased, good/no holes. (1) 4,000−gallon diesel concrete encased, good/no holes. Soil excavated to 10' bg, no groundwater encountered. 7 soil endpoint samples were taken. Soil samples, S1 (7'), S5 (10'), S6 (13'), S7 (13') found very high contamination. 862.60 tons of impacted soil was disposed.

1/25/2006 − Feng − File reviewed again. Letter on 3/8/2001, Joseph Sica from GettyBurg Service Station requested a closure letter because the property was in the process selling the site. Since high VOCs in soil endpoint samples, groundwater samples will be needed. The site has a new owner now. Sent letter to Scott Hanley (Getty Marketing) and Sam Shen (C&L Pioneer Enterprise) requesting 1) delineation of soil and groundwater contamination, 2) surrounding properties sketch, due 4/5/2006. CC to Shawn Healey and Paul Hatcher (Tyree). (RJF)

2/2/2006 − Feng − Call from Paula Chan (C&L Pioneer), stating that gas station was sold from Getty to Joe (an Italian guy) and then to C&L. The site is vacant now and plan for development. The site is on top of the hill (7th Ave of Brooklyn), groundwater might be very deep. She mentioned that Getty installed new tanks after removing the 6 (550−gallon) tanks in 1999, and C&L removed all the tanks and did endpoint samples and found clean soil. Will send the Tank Closure Report. (RJF)

2/14/2006 − Feng − Received and reviewed the Site Plan and the Lab report sent by C&L Pioneer. The 4,000−gallon, 6,000−gallon and 8,000−gallon USTs were removed and 7 soil endpoint samples were taken. Soil analyticals show low VOCs concentration, but some SVOCs presented. (RJF)

3/17/2006 − Feng − Email from Shawn Healey saying that they are going to conduct soil and groundwater investigation on 3/27/2006 to 3/29/2006. Inform Glen Liu, lawyer representing C&L Pioneer (fax 718−492−5371) this coming activity. (RJF)

3/30/2006 − Feng − Sam from C&L called and said he kept the gate opened but nobody from Tyree showed up. Contacted Shawn Healey and he mentioned they had problems with their dirller. Reschedule to 4/21/−4/23/2006.

4/4/2006 − Feng − Called from Glen Liu and stated that C&L would start ground breaking this month, and they got all the permits for construction. But they will hold up one week for Tyree to do the investigation. (RJF)

4/5/2006 − Feng − Sent letter to developer recommened do not proceed construction until an RAP approved by DEC and warning the developer would be jointly liable for remediation of soil and groundwater contamination. cc to Shawn Healey and Glen Liu. Glen Liu called and he would advise the developer to hold up the construction and asked for a specific date that Tyree would do the investigation. Tyree schedule it on 4/11−4/12. (RJF)

4/6/2006 − Feng − Requested the workplan from Tyree. (RJF)

4/10/2006 − Feng − Received siteplan with the sampling location on. Tyree proposed 4 soil/groundwater samples. DEC added two more soil/groundwater samples in addition to the four Tyree proposed, one from the former tank field where the highest endpoint samples found during the tank closure in 12/1999, and one from the former pump island. Emailed siteplan to Shawn Healey. (RJF)

4/11/2006 − Feng − Email from Shawn Healey We attempted to install 6 soil borings, we had refusal at every boring. Refusal ranged from 20' to 30' bls, never encountering groundwater. The site will be fully excavated tomorrow. We will attempt to collect samples at the bottom of the excavation. If these samples come back clean, we may be able to rule out there being groundwater contamination.

It appears they are excavating 10−12 feet bls. Out of six borings only one showed deflection on the PID. We did collect one sample from two different borings. (sample depth 25' to 30' bls).

4/13/2006 − Feng − Sam Chen returned call and saying that they are installing the vapor barrier beneath the foundation. C&L has excavated part of the property already. Sam Chen agreed to wait for the lab result before construction. Feng emailed the DOH link for vapor barrier requirement to Sam Chen and asked him to check with his architect to make sure the one they designed is vapor barrier and will be installed properly. Feng also suggested don't pour the foundation before we know what's beneath the site. (RJF)

5/10/2006 − Feng − Subsurface Investigation Report, 4/2006, submitted by Tyree. On 4/11/2006, Tyree attempted 6 borings on site within the vicinity of the former USTs. All were refused at various deths. Groundwater was not encountered. SB−1A, refused at 19'. SB−1B, refused at 19'. SB−2, refused at 30', sample collected at 24'−28' and lab analyticals show low. SB−3, refused at 30', sample collected at 24'−28' and lab results show low. SB−4, refused at 24'. and SB−6, refused at 15'. Tyree also collect soil samples from the sidewalls of the excavation in the eastern portion of the property. Samples from Southwest and East wall show high C−18 and C−20. Southwest wall, 20,600 ppb Benzo(a)anthracene, 21,600 ppb Chrysene, 18,200 ppb Benzo(b)fluoranthene, 15,800 ppb Benzo(k)fluoranthene, 18,800 ppb Benzo(a)pyrene, 1,780 ppb Dibenzo(a,h)anthracene. East wall, 21,100ppb Benzo(a)anthracene, 21,700 ppb Chrysene, 18,000 ppb Benzo(b)fluoranthene, 15,200 ppb Benzo(k)fluoranthene, 19,500 ppb Benzo(a)pyrene, 2,670 ppb Dibenzo(a,h)anthracene.

Further excavation is warranted in the southwest and east. Soil samples will be required upon finish excavation. (RJF)

5/15/2006 − Feng − FOIL requst for Tyree's Site Investigation report, dated 4/2006. from Glen Liu (C&L's lawyer). Fax him the FOIL form (212−226−0835). (RJF)

5/15/2006 − Feng − Received FOIL request and gave the form to Robert Leung for FOIL #. Email Glen Liu the pdf file. (RJF)

6/1/2006 − Feng − Call from Glen Liu state that the foundation was poured in part of the property. The former tanks area hasn't touched yet. (RJF)

6/2/2006 − Feng − Stipulation Agreement sent to both Getty Marketing and C&L Pioneer. DEC also request to have a meeting with both RP's. STIP due 6/23/2006. (RJF)

6/7/2006 − Feng − Call from Glen Liu stating that the site is ready to sample. I inform Shawn Healey from Tyree.

6/8/2006 − Feng − Email from Shawn Healey stating that they have approval from Getty Marketing to collect samples. Will be onsite either today or tomorrow. (RJF)

6/9/2006 − Feng − Site visite conducted by DEC staff Sun and Feng. The footing was constructed in the east portion of the property. Soil was excavating in the former tank area. Called Sam Chen requiring construction detail and signing the STIP sent

previously. (RJF)

6/27/2006 − Feng − Called the architect who work for C&L for the construction detail. Sent the FOIL form to Glen Liu and remind him that DEC is still waiting for the construction detail and the STIP. (RJF)

6/28/2006 − Feng − Email from Glen Liu and stating that they want to know the investigation result before he can advise his client on the STIP. (RJF)

6/29/2006 − Feng − Updated Subsurface Investigation Report, 6/28/2006. Tyree collected 3 sidewall soil samples (about 5' bg) and 1 bottom sample (10' bg) from the excavation in the west portion of the property. No VOCs detected in the samples, but some SVOCs exceedance. Called Shawn Healey, soil excavation has been extended further to the sidewalk than as the time when first round of endpoint samples were taken in May 2006. Discussed with Joe Sun, installation of vapor barrier would be required. (RJF)

6/30/2006 − Feng − Received the construction detail and subslab design from the developer's architect. 4 mil of vapor barrier is proposed to be install between the gravel layer and the concrete slab and will extend to the foundation wall. Called architect and developer and required a thicker vapor barrier. (RJF)

7/14/2006 − Feng − Received construction drawing from the developer's architect. 8 mil vapor barrier extend to foundation wall is proposed. Approved the vapor barrier.

Spill closed for the reasons of: 1) no VOCs detected in endpoint samples, only SVOCs exceedance. 2) further site excavation has been done, which would remove the contaminated soil found during the first round of endpoint samples and no further excavation would be possible. 3) the water table is greater than 30' bg, 6 attempts to collect groundwater has been made and all got refusal. Soil sample collected in 24'−28' showed non−detected or low contamination, so groundwater is assumed to be not contaminated. 5) installation of vapor barrier. NFA issued to Getty Marketing and C&L. (RJF)

Map Identification Number 325 **MANHOLE 61674** **Spill Number: 1508429** **Close Date: 02/10/2016**
24TH ST AND 5TH AVE BROOKLYN, NY TT−Id: 520A−0312−904

MAP LOCATION INFORMATION
Site location mapped by: ADDRESS MATCHING
Approximate distance from property: 2605 feet to the ENE

ADDRESS CHANGE INFORMATION
Revised street: 24TH ST / 5TH AVE
Revised zip code: NO CHANGE

Source of Spill:	COMMERCIAL/INDUSTRIAL	Spiller:	unknown	Spiller Phone:	
Notifier Type:	Other	Notifier Name:		Notifier Phone:	
Caller Name:		Caller Agency:		Caller Phone:	
DEC Investigator:	RWAUSTIN	Contact for more spill info:	ERT	Contact Person Phone:	(212) 580−8383

Category: Possible petroleum release with minimal potential for fire/explosion (indoors or outdoors), drinking water contamination, or releases to surface waters, known releases with no potential for damage, or non−petroleum/non−hazardous spills.
Class: Willing RP − No DEC Field Response − Corrective Action Initiated or Completed by RP or Other Agency

Spill Date	Date Cleanup Ceased	Cause of Spill	Meets Cleanup Standards	Penalty Recommended
11/13/2015		UNKNOWN	NO	NO

Material Spilled	Material Class	Quantity Spilled	Units	Quantity Recovered	Units	Resource(s) Affected
UNKNOWN MATERIAL	OTHER	6.00	GALLONS	0.00	GALLONS	

Caller Remarks:

mix with 3000 gallons water − cleanup pending

DEC Investigator Remarks:

11/16/15: Mahat EMIS : 243511 [crossed referenced] EMIS Remark :

While performing manhole inspections, a T.O. employee (10986) discovered 6 gals. of unknown oil on approx. 3000 gals. of water. Two samples were taken for pcb and oil ID (coc HH13802). An Environmental Tag (116550) was placed in the manhole.

Spill case has been assigned to Con Edison Unassigned for closure.

2/10/16 − Austin − 6 gals unknown oil atop 3,000 gals water in vault − Con Ed contained and removed the spill; lab could not id oil − See document files for further information − Spill closed − end

Map Identification Number 326 **MH 61674** **Spill Number: 0204232** **Close Date: 11/05/2002**
24TH ST/5TH AVE BROOKLYN, NY TT−Id: 520A−0038−994

MAP LOCATION INFORMATION
Site location mapped by: ADDRESS MATCHING
Approximate distance from property: 2605 feet to the ENE

ADDRESS CHANGE INFORMATION
Revised street: NO CHANGE
Revised zip code: NO CHANGE

Source of Spill:	UNKNOWN	Spiller:	UNKNOWN	Spiller Phone:	
Notifier Type:	Affected Persons	Notifier Name:	MCQUEEN	Notifier Phone:	
Caller Name:	STEVE ROMERO	Caller Agency:	CON EDISON	Caller Phone:	(212) 580−6763
DEC Investigator:	AERODRIG	Contact for more spill info:	STEVE ROMERO	Contact Person Phone:	(212) 580−6763

Category: Known petroleum or hazardous material release with minimal potential for fire/explosion (indoors or outdoors), drinking water contamination, or releases to surface waters.
Class: Willing RP − No DEC Field Response − Corrective Action Initiated or Completed by RP or Other Agency

Spill Date	Date Cleanup Ceased	Cause of Spill	Meets Cleanup Standards	Penalty Recommended
07/23/2002		UNKNOWN	NO	NO

Material Spilled	Material Class	Quantity Spilled	Units	Quantity Recovered	Units	Resource(s) Affected
UNKNOWN MATERIAL	OTHER	1.00	GALLONS	0.00	GALLONS	SOIL

Caller Remarks:

1 pint on 2000 gal water. clean up pending samples ref # 144114.

DEC Investigator Remarks:

Prior to Sept, 2004 data translation this spill Lead_DEC Field was RODRIGUEZ e2mis no. 144−114:

On July 23, 00 L. Lopez guw, 19670 of Transmission Operations reported that while doing a routine inspection on manhole 61674, feeder 29231/32 he found approximately 1 pint of unknown oil and approximately 2000 gallons of water. Tag no 4228 was hung. Source and cause of spill is unknown. CIG will be notified to take samples. No sewer, waterway or private property affected. No smoke, fire, injuries or outside impact.

SMALL OIL SPILL CLEANUP CHECKLIST LSN No. CC07525 <1.0PPM Removed visible traces of oil. Washed stained areas. Name of contractor CLEAN HARBORS Cleanup completed on 07/24/02 at 15:30.

Map Identification Number 327 **BAGS ON SIDEWALK** **Spill Number: 1107319** **Close Date: 09/12/2011**
OPPOSITE 211 51ST ST BROOKLYN, NY TT−Id: 520A−0266−047

MAP LOCATION INFORMATION
Site location mapped by: MANUAL MAPPING (3)
Approximate distance from property: 2607 feet to the SW

ADDRESS CHANGE INFORMATION
Revised street: NO CHANGE
Revised zip code: NO CHANGE

Source of Spill:	UNKNOWN	Spiller:	LT LIRIENZO − UNKNOWN	Spiller Phone:	
Notifier Type:	Fire Department	Notifier Name:		Notifier Phone:	
Caller Name:		Caller Agency:		Caller Phone:	
DEC Investigator:	RMPIPER	Contact for more spill info:	LT LIRIENZO	Contact Person Phone:	(718) 965−8250

Category: Possible petroleum release with minimal potential for fire/explosion (indoors or outdoors), drinking water contamination, or releases to surface waters, known releases with no potential for damage, or non−petroleum/non−hazardous spills.
Class: Willing RP − No DEC Field Response − Corrective Action Initiated or Completed by RP or Other Agency

Spill Date	Date Cleanup Ceased	Cause of Spill	Meets Cleanup Standards	Penalty Recommended
09/10/2011		OTHER	NO	NO

Material Spilled	Material Class	Quantity Spilled	Units	Quantity Recovered	Units	Resource(s) Affected
POLYETHYLENE	OTHER	0	UNKNOWN	0	UNKNOWN	

Caller Remarks:

cans were left on sidewalk, one leaked onto sidewalk, c/u complete.

DEC Investigator Remarks:

Waste oil left on curb. taken by FDNY. Closed.

Map Identification Number 328 **COLUMBIA ST.BROOKLYN/SHEE** **Spill Number: 8606118** **Close Date: 12/30/1986**
SOUTH END COLUMBIA STREET NEW YORK CITY, NY TT−Id: 520A−0050−711

MAP LOCATION INFORMATION
Site location mapped by: MANUAL MAPPING (5)
Approximate distance from property: 2617 feet to the NNW

ADDRESS CHANGE INFORMATION
Revised street: NO CHANGE
Revised zip code: 11231

Source of Spill:	UNKNOWN	Spiller:	UNK	Spiller Phone:	
Notifier Type:	Federal Government	Notifier Name:		Notifier Phone:	
Caller Name:		Caller Agency:		Caller Phone:	
DEC Investigator:	UNASSIGNED	Contact for more spill info:		Contact Person Phone:	

Spill Date	Date Cleanup Ceased	Cause of Spill	Meets Cleanup Standards	Penalty Recommended
12/30/1986	12/30/1986	UNKNOWN	UNKNOWN	NO

Material Spilled	Material Class	Quantity Spilled	Units	Quantity Recovered	Units	Resource(s) Affected
UNKNOWN PETROLEUM	PETROLEUM	−1.00	GALLONS	0.00	GALLONS	SURFACE WATER

Caller Remarks:

SHEEN 30 FT. CIRCUMFERENCE US COAST GUARD ON SCENE IDENTIFIED NO APPARENT SOURCE. NOT FEASABLE FOR CLEANUP.

DEC Investigator Remarks:

Prior to Sept, 2004 data translation this spill Lead_DEC Field was

10/10/95: This is additional information about material spilled from the translation of the old spill file: 30 FT, CIR SHEEN.



CLOSED STATUS HAZARDOUS SPILLS − MISC. SPILL CAUSES − EQUIPMENT FAILURE, HUMAN ERROR, TANK OVERFILL, DELIBERATE SPILL, TRAFFIC ACCIDENT, HOUSEKEEPING, ABANDONED DRUM, VANDALISM AND STORMS − WITHIN 1/2 MILE SEARCH RADIUS.
All spills mapped and profiled within 1/8 mile. Between 1/8 mile and 1/2 mile search radius, spills reported to be greater than 100 units and spills reported in the NYSDEC Fall 1998 MTBE Survey are mapped and profiled. Spills reported to be less than 100 units are listed in a table at the end of this section.

PLEASE NOTE: * Compass directions can vary substantially for sites located very close to the subject property address.

Map Identification Number 329 **VIRGINIA DARE EXTRACT COM** **Spill Number: 9614424** **Close Date: 03/13/1997**
882 3RD AVENUE BROOKLYN, NY TT−Id: 520A−0048−199

MAP LOCATION INFORMATION
Site location mapped by: PARCEL MAPPING (1)
Approximate distance from property: 0 feet

ADDRESS CHANGE INFORMATION
Revised street: NO CHANGE
Revised zip code: NO CHANGE

Source of Spill:	COMMERCIAL/INDUSTRIAL	Spiller:	DONALD KENNEDY − VIRGINIA DARE EXTRACT COM	Spiller Phone:	(718) 788−1776
Notifier Type:	Fire Department	Notifier Name:	FIREFIGHTER KELLER	Notifier Phone:	(917) 769−0483
Caller Name:	FIREFIGHTER KELLER	Caller Agency:	NYC FIRE DEPARTMENT HAZ−M	Caller Phone:	(917) 769−0483
DEC Investigator:	TOMASELLO	Contact for more spill info:	DONALD KENNEDY	Contact Person Phone:	(718) 788−1776

Category: Known petroleum or hazardous material release with minimal potential for fire/explosion (indoors or outdoors), drinking water contamination, or releases to surface waters.
Class: Willing RP − No DEC Field Response − Corrective Action Initiated or Completed by RP or Other Agency

Spill Date	Date Cleanup Ceased	Cause of Spill	Meets Cleanup Standards	Penalty Recommended
03/13/1997		TANK OVERFILL	NO	NO

Material Spilled	Material Class	Quantity Spilled	Units	Quantity Recovered	Units	Resource(s) Affected
BROMINE	HAZARDOUS MATERIAL	5.00	GALLONS	5.00	GALLONS	SOIL

Caller Remarks:

DOMINION BROMINATED VEGETABLE OIL #171. CAS NUMBER 8016−94−2. MATERIAL OVERFLOWED FROM TANK WHILE ADDING BROMINE TO OIL. ONTO CONCRETE FLOOR. BEING CLEANED UP.

DEC Investigator Remarks: NO DEC INVESTIGATOR REMARKS GIVEN FOR THIS SPILL.

Map Identification Number 330 **FGP BUSH TERMINALS** **Spill Number: 9514887** **Close Date: 02/24/2003**
148 39TH STREET BROOKLYN, NY TT−Id: 520A−0049−442

MAP LOCATION INFORMATION
Site location mapped by: PARCEL MAPPING (1)
Approximate distance from property: 0 feet

ADDRESS CHANGE INFORMATION
Revised street: NO CHANGE
Revised zip code: 11232

Source of Spill: INSTITUTIONAL, EDUC, GOV, OTHER Spiller: FGP BUSH TERMINALS Spiller Phone:
Notifier Type: Federal Government Notifier Name: ANNON Notifier Phone:
Caller Name: PO KEVIN MORRISON Caller Agency: U.S.COAST GUARD Caller Phone: (212) 668−7920
DEC Investigator: TOMASELLO Contact for more spill info: Contact Person Phone:

Category: Known or probable release, where, without action, there is a potential for a fire/explosion hazard (indoors or outdoors), contamination of drinking water supplies, or significant release to surface waters.
Class: Willing RP − DEC Field Response − Corrective Action Initiated, Taken Over, or Completed by RP or Other Agency

Spill Date	Date Cleanup Ceased	Cause of Spill	Meets Cleanup Standards	Penalty Recommended
02/20/1996		TANK OVERFILL	NO	NO

Material Spilled	Material Class	Quantity Spilled	Units	Quantity Recovered	Units	Resource(s) Affected
#4 FUEL OIL	PETROLEUM	100.00	GALLONS	0.00	GALLONS	SOIL

Caller Remarks:

transfer of fuel from one tank to another, overfilled.annon caller.

DEC Investigator Remarks: NO DEC INVESTIGATOR REMARKS GIVEN FOR THIS SPILL.

Map Identification Number 331 **VAULT 2020** **Spill Number: 9514818** **Close Date: 02/07/2005**
39TH ST/2ND AVE BROOKLYN, NY TT−Id: 520A−0037−515

MAP LOCATION INFORMATION
Site location mapped by: ADDRESS MATCHING
Approximate distance from property: 0 feet

ADDRESS CHANGE INFORMATION
Revised street: NO CHANGE
Revised zip code: NO CHANGE

Source of Spill:	COMMERCIAL/INDUSTRIAL	Spiller:	LISA − CON ED	Spiller Phone:	(212) 580−6763
Notifier Type:	Responsible Party	Notifier Name:	J. CONNOLLY	Notifier Phone:	
Caller Name:	LISA PRIMEGGIA	Caller Agency:	CON ED	Caller Phone:	(212) 580−6763
DEC Investigator:	JHOCONNE	Contact for more spill info:		Contact Person Phone:	

Category: Known petroleum or hazardous material release with minimal potential for fire/explosion (indoors or outdoors), drinking water contamination, or releases to surface waters.
Class: Willing RP − DEC Field Response − Corrective Action Initiated, Taken Over, or Completed by RP or Other Agency

Spill Date	Date Cleanup Ceased	Cause of Spill	Meets Cleanup Standards	Penalty Recommended
02/20/1996		EQUIPMENT FAILURE	NO	NO

Material Spilled	Material Class	Quantity Spilled	Units	Quantity Recovered	Units	Resource(s) Affected
PCB OIL	PETROLEUM	2.00	GALLONS	0.00	GALLONS	SOIL

Caller Remarks:

transformer bottom is porous and leaked product into vault − 170ppm drain in vault − drain is clogged with oil absorbant − drain goes to a pollution plant

DEC Investigator Remarks:

Prior to Sept, 2004 data translation this spill Lead_DEC Field was O'CONNELL

2/7/05: Con Ed submitted copy of original notification letter to DEP, which states: Location of Release: Vault No. 2020 on south side of 39th Street, 51 ft. West of 2nd Avenue, Brooklyn. Name of Substance Release: Transformer Oil (170ppm PCB). estimate.d Qua!]titv of Substance Release: Approximately 2 gallons of oil. Total PCB <0.01 lb. Description of Areas Affected by Release: Transformer vault, possible entry of PCB oil into tine leading to sewage treatment plant. Con Ed inepcted vault in August 2004 and found no evidence of contamiantion. Close out. (JHO)

Map Identification Number 332 **80 39TH STREET** **Spill Number: 9402614** **Close Date: 05/24/1994**
80 39TH STREET BROOKLYN, NY TT−Id: 520A−0041−440

MAP LOCATION INFORMATION
Site location mapped by: PARCEL MAPPING (1)
Approximate distance from property: 0 feet

ADDRESS CHANGE INFORMATION
Revised street: NO CHANGE
Revised zip code: NO CHANGE

Source of Spill:	UNKNOWN	Spiller:	UNK	Spiller Phone:	
Notifier Type:	Citizen	Notifier Name:		Notifier Phone:	
Caller Name:	JEFF FREILICH	Caller Agency:	HUMAN RES. ADMIN.	Caller Phone:	(718) 965−8757
DEC Investigator:	KSTANG	Contact for more spill info:		Contact Person Phone:	

Category: Known petroleum or hazardous material release with minimal potential for fire/explosion (indoors or outdoors), drinking water contamination, or releases to surface waters.
Class: Willing RP − DEC Field Response − Corrective Action Initiated, Taken Over, or Completed by RP or Other Agency

Spill Date	Date Cleanup Ceased	Cause of Spill	Meets Cleanup Standards	Penalty Recommended
05/23/1994	05/24/1994	ABANDONED DRUM	UNKNOWN	NO

Material Spilled	Material Class	Quantity Spilled	Units	Quantity Recovered	Units	Resource(s) Affected
UNKNOWN PETROLEUM	PETROLEUM	−1.00	UNKNOWN	0.00	UNKNOWN	SOIL

Caller Remarks:

SOMEONE DUMPED OIL OUT & DROVE AWAY WITH DRUM − REFERRED TO DEP.

DEC Investigator Remarks:

Prior to Sept, 2004 data translation this spill Lead_DEC Field was TANG 10/10/95: This is additional information about material spilled from the translation of the old spill file: 1 DRUMM.

Map Identification Number 333 **39TH ST MARINE TERMIN/UPS** **Spill Number: 8801529** **Close Date: 05/18/1988**
39TH ST MARINE TERMINAL NEW YORK CITY, NY TT−Id: 520A−0050−694

MAP LOCATION INFORMATION
Site location mapped by: MANUAL MAPPING (5)
Approximate distance from property: 0 feet

ADDRESS CHANGE INFORMATION
Revised street: NO CHANGE
Revised zip code: NO CHANGE

Source of Spill:	COMMERCIAL/INDUSTRIAL	Spiller:	UNITED PARCEL SERVICE	Spiller Phone:	
Notifier Type:	Fire Department	Notifier Name:		Notifier Phone:	
Caller Name:	RANDALL AUSTIN	Caller Agency:	NYSDEC	Caller Phone:	(718) 482−4933
DEC Investigator:	RWAUSTIN	Contact for more spill info:		Contact Person Phone:	

Spill Date	Date Cleanup Ceased	Cause of Spill	Meets Cleanup Standards	Penalty Recommended
05/17/1988	05/18/1988	HUMAN ERROR	UNKNOWN	NO

NO MATERIAL INFORMATION GIVEN FOR THIS SPILL

Caller Remarks:

PACKAGE WITH BOTTLE OF MUSTARD OIL BROKE, WORKERS OVERCOME WITH FUMES.

DEC Investigator Remarks:

Prior to Sept, 2004 data translation this spill Lead_DEC Field was AUSTIN 10/10/95: This is additional information about material spilled from the translation of the old spill file: MUSTARD OIL.

Map Identification Number 334 **ALAKA CHEMICALS** **Spill Number: 8709814** **Close Date: 02/19/1988**
40TH ST & 2ND AVENUE , NY TT−Id: 520A−0037−478

MAP LOCATION INFORMATION
Site location mapped by: ADDRESS MATCHING
Approximate distance from property: 0 feet

ADDRESS CHANGE INFORMATION
Revised street: 40TH ST / 2ND AVENUE
Revised zip code: NO CHANGE

Source of Spill:	COMMERCIAL/INDUSTRIAL	Spiller:	ALAKA CHEMICALS	Spiller Phone:	(718) 965−4965
Notifier Type:	Responsible Party	Notifier Name:		Notifier Phone:	
Caller Name:	P.O. GOULET	Caller Agency:	U.S.C.G.	Caller Phone:	(718) 668−7936
DEC Investigator:	RWAUSTIN	Contact for more spill info:		Contact Person Phone:	

Spill Date	Date Cleanup Ceased	Cause of Spill	Meets Cleanup Standards	Penalty Recommended
02/19/1988	02/19/1988	DELIBERATE	UNKNOWN	NO

Material Spilled	Material Class	Quantity Spilled	Units	Quantity Recovered	Units	Resource(s) Affected
PAINT SOLVENTS	OTHER	20.00	GALLONS	0.00	GALLONS	SEWER

Caller Remarks:

EMPLOYEE DUMPED SOLVENTS INTO CITY SEWER.

DEC Investigator Remarks:

Prior to Sept, 2004 data translation this spill Lead_DEC Field was AUSTIN

Map Identification Number 335 **212451; 39 ST AND 2ND AVE** **Spill Number: 0814282** **Close Date: 10/31/2008**
39 ST AND 2ND AVE NEW YORK, NY TT−Id: 520A−0248−377

MAP LOCATION INFORMATION
Site location mapped by: ADDRESS MATCHING
Approximate distance from property: 0 feet

ADDRESS CHANGE INFORMATION
Revised street: 39TH ST / 2ND AVE
Revised zip code: UNKNOWN

Source of Spill:	COMMERCIAL/INDUSTRIAL	Spiller:	ERT DESK − CON EDISON	Spiller Phone:	
Notifier Type:	Responsible Party	Notifier Name:		Notifier Phone:	
Caller Name:		Caller Agency:		Caller Phone:	
DEC Investigator:	DMPOKRZY	Contact for more spill info:	ERT DESK	Contact Person Phone:	(212) 580−8383

Category: Possible petroleum release with minimal potential for fire/explosion (indoors or outdoors), drinking water contamination, or releases to surface waters, known releases with no potential for damage, or non−petroleum/non−hazardous spills.
Class: Willing RP − No DEC Field Response − Corrective Action Initiated or Completed by RP or Other Agency

Spill Date	Date Cleanup Ceased	Cause of Spill	Meets Cleanup Standards	Penalty Recommended
07/14/2008		EQUIPMENT FAILURE		

Material Spilled	Material Class	Quantity Spilled	Units	Quantity Recovered	Units	Resource(s) Affected
DIELECTRIC FLUID	PETROLEUM	0	GALLONS	0	GALLONS	UTILITY

Caller Remarks: NO REMARKS GIVEN FOR THIS SPILL

DEC Investigator Remarks: NO DEC INVESTIGATOR REMARKS GIVEN FOR THIS SPILL.

Map Identification Number 336 **CONED VAULT#V5299** **Spill Number: 0405484** **Close Date: 12/29/2004**
131 41ST STREET BROOKLYN, NY TT−Id: 520A−0049−443

MAP LOCATION INFORMATION
Site location mapped by: PARCEL MAPPING (1)
Approximate distance from property: 0 feet

ADDRESS CHANGE INFORMATION
Revised street: 131 41ST ST
Revised zip code: 11232

Source of Spill:	INSTITUTIONAL, EDUC, GOV, OTHER	Spiller:	ERT DESK − CONED VAULT #V5299	Spiller Phone:	(212) 580−8383
Notifier Type:	Responsible Party	Notifier Name:	BILL MURPHEY CON ED	Notifier Phone:	(212) 580−6763
Caller Name:	BILL MURPHEY CON ED	Caller Agency:	CON ED	Caller Phone:	(212) 580−6763
DEC Investigator:	GDBREEN	Contact for more spill info:	ERT DESK	Contact Person Phone:	(212) 580−8383

Category: Possible petroleum release with minimal potential for fire/explosion (indoors or outdoors), drinking water contamination, or releases to surface waters, known releases with no potential for damage, or non−petroleum/non−hazardous spills.

Class: Willing RP − No DEC Field Response − Corrective Action Initiated or Completed by RP or Other Agency

Spill Date	Date Cleanup Ceased	Cause of Spill	Meets Cleanup Standards	Penalty Recommended
08/19/2004		EQUIPMENT FAILURE	NO	NO

Material Spilled	Material Class	Quantity Spilled	Units	Quantity Recovered	Units	Resource(s) Affected
DIELECTRIC FLUID	PETROLEUM	10.00	GALLONS	0.00	GALLONS	SOIL

Caller Remarks:

on 120 gallons of water oil from transformer in vault: no to 4 questions; clean wil begin: Historical PCb of 4 ppm: coned # 154950

DEC Investigator Remarks:

e2mis no 154950

Employee REPORTS FINDING APPROX 10 GALS OF DIEL FLUID THAT LEAKED FROM THE TRANSFORMER IN V2599 (FDR − 8B80)ONTO APPROX 10 GALS OF WATER. SPILL IS CONTAINED. NO SEWERS OR WATERWAYS AFFECTED. THERE IS A SEWER CONNECTION VIA A SUMP PUMP & PIPING. THE SUMP PUMP, HOWEVER, WAS FOUND UNPLUGGED. NO MOVEMENT IN THE WATER. THERE IS A CEMENT SUMP. THE OIL LEVEL IS BELOW MIN. HISTORICAL PCB COUNT OF THE TRANSFORMER IS 4 PPM DTD 12/17/2000. MR. THORNGREN IS UNABLE, AT THIS TIME, TO TAKE A PCB SAMPLE OR HANG A TAG UNTIL THE FDR (8B80) IS TAKEN OFF. CLEANUP TO BEGIN AS 50 − 499. TJ − 50495

NOTE CORRECT TRANSF # IS V2599. CORRECTED IN INCIDENT. TJ − 50495

LAB RESULT RECEIVED 8/19/04 − 1502. 04−06626. 9 PPM. TJ − 50495

UPDATE: 8/19/04 − 1935 W. THORNGREN − BQE, REPORTS ASTORIA TANKER REMOVED 450 GALS OF WATER & OIL FROM THE STRUCTURE. THIS INCLUDES THE ADJOINING VAULT.

UPDATE 8/24/04 17:10 HRS E. DITRENTO #52669 REPORTS THAT 200 GALS OF OIL WERE DRAINED FROM THE UNIT, AND THE TAG INDICATES THE UNIT HOLDS 225 GALS.

9/25/04 02:30 HRS. −− K. HUFFORD OF BROOKLYN ENV OPS REPORTS HE & W. ECKSTEIN DID INITIAL CLEANUP OF STRUCTURE, FOUND SUMP SEALED, AND LEFT ENV STOP TAG IN PLACE. FINAL CLEANUP PENDING TRANSFORMER REMOVAL.

UPDATE 11/7/04 10:37 HRS BQE SUPV A. ADLER REPORTS THE UNIT HAS BEEN REMOVED AND THE STRUCTURE IS IN THE PROCESS OF BEING CLEANED.

UPDATE 11/7/04 11:38 ENV OPS C. LUGO REPORTS THE STRUCTURE WAS DOUBLE WASHED WITH BIO−GEN 760, NO SUMPS WERE FOUND, ENV TAG# 40249 WAS REMOVED, AND THE CLEANUP IS COMPLETE.

Map Identification Number 337 **2ND AVE &** **Spill Number: 0111708** **Close Date: 08/02/2002**
39TH ST & 2ND AVE BROOKLYN, NY TT−Id: 520A−0038−955

MAP LOCATION INFORMATION
Site location mapped by: ADDRESS MATCHING
Approximate distance from property: 0 feet

ADDRESS CHANGE INFORMATION
Revised street: 39TH ST / 2ND AVE
Revised zip code: NO CHANGE

Source of Spill:	COMMERCIAL VEHICLE	Spiller:	NYC TRANSIT	Spiller Phone:	
Notifier Type:	Responsible Party	Notifier Name:		Notifier Phone:	(718) 243−4581
Caller Name:	JAMES CRANDALL	Caller Agency:	NEW YORK CITY TRANSIT AUT	Caller Phone:	(718) 243−4581
DEC Investigator:	MCTIBBE	Contact for more spill info:	JAMES CRANDALL	Contact Person Phone:	(718) 243−4581

Category: Known petroleum or hazardous material release with minimal potential for fire/explosion (indoors or outdoors), drinking water contamination, or releases to surface waters.
Class: Willing RP − No DEC Field Response − Corrective Action Initiated or Completed by RP or Other Agency

Spill Date	Date Cleanup Ceased	Cause of Spill	Meets Cleanup Standards	Penalty Recommended
03/12/2002		EQUIPMENT FAILURE	NO	NO

Material Spilled	Material Class	Quantity Spilled	Units	Quantity Recovered	Units	Resource(s) Affected
DIESEL	PETROLEUM	25.00	GALLONS	0.00	GALLONS	SOIL

Caller Remarks:

clean up is just starting it is all contained to the street

DEC Investigator Remarks:

Prior to Sept, 2004 data translation this spill Lead_DEC Field was TIBBE CONTAINED AND CLEANED BY NYCT AND NYC DOS.

Map Identification Number 338 **NEW YORK CITY TRANSIT** **Spill Number: 0103012** **Close Date: 12/23/2002**
36TH ST/2ND AVE BROOKLYN, NY TT−Id: 520A−0038−888

MAP LOCATION INFORMATION
Site location mapped by: ADDRESS MATCHING
Approximate distance from property: 0 feet

ADDRESS CHANGE INFORMATION
Revised street: NO CHANGE
Revised zip code: NO CHANGE

Source of Spill:	COMMERCIAL VEHICLE	Spiller:	NEW YORK CITY TRANSIT	Spiller Phone:	
Notifier Type:	Responsible Party	Notifier Name:	PASHKO CAMAJ	Notifier Phone:	(718) 243−4851
Caller Name:	PASHKO CAMAJ	Caller Agency:	NEW YORK CITY TRANSIT AUT	Caller Phone:	(718) 243−4581
DEC Investigator:	MCTIBBE	Contact for more spill info:	PASHKO CAMAJ	Contact Person Phone:	(718) 243−4581

Category: Known petroleum or hazardous material release with minimal potential for fire/explosion (indoors or outdoors), drinking water contamination, or releases to surface waters.
Class: Willing RP − No DEC Field Response − Corrective Action Initiated or Completed by RP or Other Agency

Spill Date	Date Cleanup Ceased	Cause of Spill	Meets Cleanup Standards	Penalty Recommended
06/15/2001		EQUIPMENT FAILURE	NO	NO

Material Spilled	Material Class	Quantity Spilled	Units	Quantity Recovered	Units	Resource(s) Affected
HYDRAULIC OIL	PETROLEUM	6.00	GALLONS	0.00	GALLONS	SOIL

Caller Remarks:

LEAK FROM A CRANE LIFTING PANELS WAS CAUSE OF SPILL. NO CALL BACK REQUESTED. CLEAN UP IN PROCESS.

DEC Investigator Remarks:

Prior to Sept, 2004 data translation this spill Lead_DEC Field was TIBBE Contained and cleaned by NYCT. No sewers or soil impacted.

Map Identification Number 339 **SPILL NUMBER 0000263** **Spill Number: 0000263** **Close Date: 05/23/2000**
160 40TH ST BROOKLYN, NY TT−Id: 520A−0049−441

MAP LOCATION INFORMATION
Site location mapped by: PARCEL MAPPING (4)
Approximate distance from property: 0 feet

ADDRESS CHANGE INFORMATION
Revised street: NO CHANGE
Revised zip code: NO CHANGE

Source of Spill:	UNKNOWN	Spiller:		Spiller Phone:	
Notifier Type:	Federal Government	Notifier Name:	STANLEY BALDWIN	Notifier Phone:	(718) 595−4658
Caller Name:	STANLEY BALDWIN	Caller Agency:	NYC DEP	Caller Phone:	(718) 595−4658
DEC Investigator:	SMSANGES	Contact for more spill info:	STANLEY BALDWIN	Contact Person Phone:	(718) 595−4658

Category: Known petroleum or hazardous material release with minimal potential for fire/explosion (indoors or outdoors), drinking water contamination, or releases to surface waters.
Class: Unknown RP − DEC Field Response − DEC Corrective Action Required

Spill Date	Date Cleanup Ceased	Cause of Spill	Meets Cleanup Standards	Penalty Recommended
04/06/2000		ABANDONED DRUM	NO	NO

Material Spilled	Material Class	Quantity Spilled	Units	Quantity Recovered	Units	Resource(s) Affected
WASTE OIL/USED OIL	PETROLEUM	55.00	GALLONS	55.00	GALLONS	SOIL

Caller Remarks:

abandoned drum at the site − no spill

DEC Investigator Remarks:

Prior to Sept, 2004 data translation this spill Lead_DEC Field was SANGESLAND no drum found

Map Identification Number 340 **116 39TH ST** **Spill Number: 9411889** **Close Date: 12/06/1994**
116 39TH ST BROOKLYN, NY TT−Id: 520A−0046−496

MAP LOCATION INFORMATION
Site location mapped by: PARCEL MAPPING (1)
Approximate distance from property: 30 feet to the W*

ADDRESS CHANGE INFORMATION
Revised street: NO CHANGE
Revised zip code: NO CHANGE

Source of Spill:	COMMERCIAL/INDUSTRIAL	Spiller:	BUS.	Spiller Phone:	
Notifier Type:	Other	Notifier Name:		Notifier Phone:	
Caller Name:	PETER LEPORE	Caller Agency:	WHALECO FUEL CO	Caller Phone:	(718) 852−7000
DEC Investigator:	KSTANG	Contact for more spill info:		Contact Person Phone:	

Category: Known petroleum or hazardous material release with minimal potential for fire/explosion (indoors or outdoors), drinking water contamination, or releases to surface waters.
Class: Willing RP − No DEC Field Response − Corrective Action Initiated or Completed by RP or Other Agency

Spill Date	Date Cleanup Ceased	Cause of Spill	Meets Cleanup Standards	Penalty Recommended
12/06/1994	12/06/1994	TANK OVERFILL	UNKNOWN	NO

Material Spilled	Material Class	Quantity Spilled	Units	Quantity Recovered	Units	Resource(s) Affected
#2 FUEL OIL	PETROLEUM	3.00	GALLONS	0.00	GALLONS	SOIL

Caller Remarks:

OVER ORDER−SPEEDY DRY USED

DEC Investigator Remarks:

Prior to Sept, 2004 data translation this spill Lead_DEC Field was TANG

Map Identification Number 341 **116 39TH ST/MAGNOLIA IND.** **Spill Number: 9201695** **Close Date: 05/12/1992**
116 39TH ST/MAGNOLIA IND. BROOKLYN, NY TT−Id: 520A−0046−497

MAP LOCATION INFORMATION
Site location mapped by: PARCEL MAPPING (1)
Approximate distance from property: 30 feet to the W*

ADDRESS CHANGE INFORMATION
Revised street: 116 39TH ST
Revised zip code: NO CHANGE

Source of Spill:	COMMERCIAL/INDUSTRIAL	Spiller:		Spiller Phone:	
Notifier Type:	Other	Notifier Name:		Notifier Phone:	
Caller Name:	P LAPORE	Caller Agency:	WHALECO	Caller Phone:	(718) 852−7000
DEC Investigator:	KSTANG	Contact for more spill info:		Contact Person Phone:	

Category: Known petroleum or hazardous material release with minimal potential for fire/explosion (indoors or outdoors), drinking water contamination, or releases to surface waters.
Class: Willing RP − DEC Field Response − Corrective Action Initiated, Taken Over, or Completed by RP or Other Agency

Spill Date	Date Cleanup Ceased	Cause of Spill	Meets Cleanup Standards	Penalty Recommended
05/11/1992	05/12/1992	TANK OVERFILL	UNKNOWN	NO

Material Spilled	Material Class	Quantity Spilled	Units	Quantity Recovered	Units	Resource(s) Affected
#2 FUEL OIL	PETROLEUM	5.00	GALLONS	0.00	GALLONS	SOIL

Caller Remarks:

SORBENT APPLIED, PICKED UP & DISPOSED.

DEC Investigator Remarks:

Prior to Sept, 2004 data translation this spill Lead_DEC Field was TANG

Map Identification Number 342 **VAULT#3264** **Spill Number: 0412609** **Close Date: 10/23/2006**
40−14 1ST AVE BROOKLYN, NY TT−Id: 520A−0046−494

MAP LOCATION INFORMATION
Site location mapped by: PARCEL MAPPING (4)
Approximate distance from property: 32 feet to the W*

ADDRESS CHANGE INFORMATION
Revised street: NO CHANGE
Revised zip code: NO CHANGE

Source of Spill:	COMMERCIAL/INDUSTRIAL	Spiller:	ERT DESK − VAULT#3264	Spiller Phone:	(212) 580−8383
Notifier Type:	Responsible Party	Notifier Name:	RON ELLIOTT	Notifier Phone:	(212) 580−8383
Caller Name:	RON ELLIOTT	Caller Agency:	CON ED	Caller Phone:	(212) 580−8383
DEC Investigator:	JHOCONNE	Contact for more spill info:	ERT DESK	Contact Person Phone:	(212) 580−8383

Category: Known petroleum or hazardous material release with minimal potential for fire/explosion (indoors or outdoors), drinking water contamination, or releases to surface waters.
Class: Willing RP − No DEC Field Response − Corrective Action Initiated or Completed by RP or Other Agency

Spill Date	Date Cleanup Ceased	Cause of Spill	Meets Cleanup Standards	Penalty Recommended
03/01/2005		EQUIPMENT FAILURE	NO	NO

Material Spilled	Material Class	Quantity Spilled	Units	Quantity Recovered	Units	Resource(s) Affected
DIELECTRIC FLUID	PETROLEUM	2.00	GALLONS	0.00	GALLONS	SOIL

Caller Remarks:

BUSCH TERMINAL BUILDING #26: HISTORICAL PCB COUNT IS LESS THEN 1PPM: DUE TO TRANSFORMER THAT FAILED: CONED # 157414:

DEC Investigator Remarks:

10/23/06 − See e−docs for Con Ed report detailing cleanup and closure. e2mis no. 157414:

3−1−05 10:40HRS W. PHILLIPS 15240 (FOD) REPORTS, FOUND ONE GALLON OF DIELECTRIC OIL ON TOP OF VAULT AND ONE GALLON ON WALL IN STRUCTURE. OIL WAS DISCOVERED WHILE ON A OPEN AUTO THAT BLEW IN UNIT. AT THIS TIME OIL APPEARS TO BE CONTAINED AND NO SEWERS OR WATERWAYS WERE AFFECTED. THIS VAULT WILL NOT HAVE TO BE PRESSURE TESTED SINCE WE KNOW THAT OIL IS A RESULT OF VAULT THAT OPENED AUTO. THIS VAULT IS A CON EDISON ABOVE GROUND SELF CONTAINED VAULT ON BUSH TERMINAL PROPERTY. ENV STOP TAG 42187 WAS PLACED. HISTORICAL RESULTS INDICATE 1 PPM 11/9/04 NO WATER IN STRUCTURE AND NO SEWER CONNECTIONS OR SUMPS PRESENT. WIPE SAMPLES WERE TAKEN ON A E PRIORTY AND CLEANUP PENDING LAB RESULTS.

Map Identification Number 343 **SPILL NUMBER 0103571** **Spill Number: 0103571** **Close Date: 02/13/2003**
4014 FIRST AVE BROOKLYN, NY TT−Id: 520A−0046−493

MAP LOCATION INFORMATION
Site location mapped by: PARCEL MAPPING (4)
Approximate distance from property: 32 feet to the W*

ADDRESS CHANGE INFORMATION
Revised street: NO CHANGE
Revised zip code: NO CHANGE

Source of Spill:	COMMERCIAL VEHICLE	Spiller:	UNKNOWN	Spiller Phone:	
Notifier Type:	Citizen	Notifier Name:		Notifier Phone:	
Caller Name:	ANNON	Caller Agency:	CITIZEN	Caller Phone:	
DEC Investigator:	MXTIPPLE	Contact for more spill info:		Contact Person Phone:	

Category: Known petroleum or hazardous material release with minimal potential for fire/explosion (indoors or outdoors), drinking water contamination, or releases to surface waters.
Class: Willing RP − DEC Field Response − Corrective Action Initiated, Taken Over, or Completed by RP or Other Agency

Spill Date	Date Cleanup Ceased	Cause of Spill	Meets Cleanup Standards	Penalty Recommended
07/02/2001		DELIBERATE	NO	NO

Material Spilled	Material Class	Quantity Spilled	Units	Quantity Recovered	Units	Resource(s) Affected
CONSTRUCTION MATERIAL	OTHER	0	GALLONS	0	GALLONS	SURFACE WATER

Caller Remarks:

CALLER REPORTS CONTRACTOR DIGGING IN REAR OF PROPERTY WITH CONST EQUIPT AND DUMPING IT INTO THE RIVER.

DEC Investigator Remarks:

Prior to Sept, 2004 data translation this spill Lead_DEC Field was TIPPLE 7/2/01 REFERRED THIS CASE TO BOTH THE ECO'S AND RON PINZON FROM WETLANDS. THE SITE IS NOT ON THE HUDSON RIVER OR IS THERE ANY MENTION OF A PETROLEUM RELATED RELEASE AND THERE IS NO CALL BACK NUMBER.

Map Identification Number 344 **TRAIN YARD** **Spill Number: 0810815** **Close Date: 12/29/2008**
200 39TH STREET AND WHITE PLAINS RD NYC, NY TT−Id: 520A−0223−934

MAP LOCATION INFORMATION
Site location mapped by: PARCEL MAPPING (4)
Approximate distance from property: 38 feet to the WSW*

ADDRESS CHANGE INFORMATION
Revised street: 200 39TH ST
Revised zip code: NO CHANGE

Source of Spill:	COMMERCIAL/INDUSTRIAL	Spiller:	NYC TRANSIT	Spiller Phone:	
Notifier Type:	Local Agency	Notifier Name:		Notifier Phone:	
Caller Name:		Caller Agency:		Caller Phone:	
DEC Investigator:	SFRAHMAN	Contact for more spill info:	KATHY PERKINS	Contact Person Phone:	(646) 772−8236

Category: Known petroleum or hazardous material release with minimal potential for fire/explosion (indoors or outdoors), drinking water contamination, or releases to surface waters.
Class: Willing RP − DEC Field Response − Corrective Action Initiated, Taken Over, or Completed by RP or Other Agency

Spill Date	Date Cleanup Ceased	Cause of Spill	Meets Cleanup Standards	Penalty Recommended
12/28/2008		EQUIPMENT FAILURE	NO	NO

Material Spilled	Material Class	Quantity Spilled	Units	Quantity Recovered	Units	Resource(s) Affected
HYDRAULIC OIL	PETROLEUM	1.00	GALLONS	0.00	GALLONS	SOIL

Caller Remarks:

due a line failure 1 gallon of Hydrolic oil spilled onto ground. Spill has been cleaned

DEC Investigator Remarks:

Minor spill, all cleaned up.

Map Identification Number 345 **MANHOLE#4080** **Spill Number: 0506128** **Close Date: 05/03/2007**
35TH ST AND THIRD AVE BROOKLYN, NY TT−Id: 520A−0050−596

MAP LOCATION INFORMATION
Site location mapped by: MANUAL MAPPING (3)
Approximate distance from property: 43 feet to the ESE*

ADDRESS CHANGE INFORMATION
Revised street: 35TH ST / 3RD AVE
Revised zip code: NO CHANGE

Source of Spill: UNKNOWN | Spiller: ERT DESK MIKE DAUGHTERY − MANHOLE#4080 | Spiller Phone: (212) 580−8383 ext. / ext: /
Notifier Type: Responsible Party | Notifier Name: MARK PIROPATO | Notifier Phone: (212) 580−6763
Caller Name: MARK PIROPATO | Caller Agency: CON ED | Caller Phone: (212) 580−6763
DEC Investigator: SKARAKHA | Contact for more spill info: ERT DESK MIKE DAUGHTERY | Contact Person Phone: (212) 580−8383

Category: Known petroleum or hazardous material release with minimal potential for fire/explosion (indoors or outdoors), drinking water contamination, or releases to surface waters.
Class: Willing RP − No DEC Field Response − Corrective Action Initiated or Completed by RP or Other Agency

Spill Date	Date Cleanup Ceased	Cause of Spill	Meets Cleanup Standards	Penalty Recommended
08/18/2005		EQUIPMENT FAILURE	NO	NO

Material Spilled	Material Class	Quantity Spilled	Units	Quantity Recovered	Units	Resource(s) Affected
DIELECTRIC FLUID	PETROLEUM	0	GALLONS	0	GALLONS	SEWER

Caller Remarks:

4 OUNCES ON THE FLOOR AND SOME WENT INTO DRAIN. NO TO FIVE QUESTIONS. CLEAN UP IS PENDING DEENERGIZATION OF CABLE.

DEC Investigator Remarks:

05/03/07 − See e−docs for Con Ed report detailing cleanup and closure. e2mis no 160564

L WILLIAMS FOUND JOINT LEAKING IN STRUCTURE APPROX 4 OZ. OF DIELECTRIC FLUID ON THE STRUCTURE FLOOR WITH A POSSIBLE RELEASE INTO 4 SEWER CONNECTION NO WATER INVOLVED. THERE IS NO DRIPPING AT THIS TIME. NO WATERWAYS WERE AFFECTED ENV TAG # 30183 WAS PLACED. NO SAMPLES WAS TAKEN AT THIS TIME. FOD CREW TO REMAIN ON LOCATION PENDNG ARRIVAL OF # 9 AND ENV CREWS.

Map Identification Number 346 **MANHOLE#66768 3RD AVE.** **Spill Number: 0606024** **Close Date: 12/21/2006**
BETWE. 35TH /36TH ST BROOKLYN, NY TT−Id: 520A−0050−759

MAP LOCATION INFORMATION
Site location mapped by: MANUAL MAPPING (4)
Approximate distance from property: 46 feet to the ESE*

ADDRESS CHANGE INFORMATION
Revised street: 3RD AVE
Revised zip code: 11232

Source of Spill:	COMMERCIAL/INDUSTRIAL	Spiller:	ERT DESK − CON EDISON	Spiller Phone:	(212) 580−8383
Notifier Type:	Responsible Party	Notifier Name:		Notifier Phone:	
Caller Name:		Caller Agency:		Caller Phone:	
DEC Investigator:	GDBREEN	Contact for more spill info:	ERT DESK‘ MIKE DAUGHTERY	Contact Person Phone:	(212) 580−8383

Category: Known petroleum or hazardous material release with minimal potential for fire/explosion (indoors or outdoors), drinking water contamination, or releases to surface waters.
Class: Willing RP − No DEC Field Response − Corrective Action Initiated or Completed by RP or Other Agency

Spill Date	Date Cleanup Ceased	Cause of Spill	Meets Cleanup Standards	Penalty Recommended
08/24/2006		EQUIPMENT FAILURE	NO	NO

Material Spilled	Material Class	Quantity Spilled	Units	Quantity Recovered	Units	Resource(s) Affected
DIELECTRIC FLUID	PETROLEUM	15.00	GALLONS	0.00	GALLONS	SOIL

Caller Remarks:

Material sits on 600gal of water in a manhole. Cause was equip. failure. No to the five questions ConEd#202132 Clean up is pending samples results.

DEC Investigator Remarks:

12/21/06 − See e−docs for Con Ed report detailing cleanup and closure. Con Ed no. 202132 − see eDocs.

Map Identification Number 347 **SHOW AUTO SALES −MTBE** **Spill Number: 0102446** **Close Date: 06/20/2012**
4001 SECOND AVE BROOKLYN, NY TT−Id: 520A−0044−734

MAP LOCATION INFORMATION
Site location mapped by: PARCEL MAPPING (1)
Approximate distance from property: 78 feet to the SW*

ADDRESS CHANGE INFORMATION
Revised street: 4001 2ND AVE
Revised zip code: NO CHANGE

Source of Spill:	GASOLINE STATION OR PBS FACILITY	Spiller:	CALLER − SHOW AUTO SALES	Spiller Phone:	
Notifier Type:	Other	Notifier Name:	RICK SPADALIK	Notifier Phone:	
Caller Name:	RICK SPADALIK	Caller Agency:	AMERICAN ENVIRONMENTAL	Caller Phone:	(631) 586−2000
DEC Investigator:	JAKOLLEE	Contact for more spill info:	CALLER	Contact Person Phone:	

Category: Known or probable release, where, without action, there is a potential for a fire/explosion hazard (indoors or outdoors), contamination of drinking water supplies, or significant release to surface waters.
Class: Willing RP − DEC Field Response − Corrective Action Initiated, Taken Over, or Completed by RP or Other Agency

Spill Date	Date Cleanup Ceased	Cause of Spill	PBS # Involved	Meets Cleanup Standards	Penalty Recommended
06/04/2001		EQUIPMENT FAILURE	2−601566	NO	NO

Material Spilled	Material Class	Quantity Spilled	Units	Quantity Recovered	Units	Resource(s) Affected
GASOLINE	PETROLEUM	0	GALLONS	0	GALLONS	GROUNDWATER
MTBE (METHYL−TERT−BUTYL ETHER)	HAZARDOUS MATERIAL	0	UNKNOWN	0	UNKNOWN	
BTEX	OXYGENATES	0	UNKNOWN	0	UNKNOWN	

Caller Remarks:

CALLER STATES THERE IS A FORMER GASOLINE STATION AND NOW IT IS DISCOVERED THAT THERE IS GAS LEAK FROM ONE OF THE TANKS. 20 YDS OF SOIL HAVE BEEN STOCK PILED SO FAR. ALL SOIL IS GOING TO BE REMOVED

DEC Investigator Remarks:

Prior to Sept, 2004 data translation this spill Lead_DEC Field was ROMMEL This spill case was reassigned from DEC (Sigona) to Rommel on

01/07/2004.

06/05/2001 Zhao contacted Rick Spadalik at 1:45pm. 6 (550 gal) gasoline tanks and 1 (550 gal) waste oil tank were pulled out yesterday and found contamination soil which has been stock piled. Tanks were encased in concrete with concrete pad at bottom of tanks. American Environmental will possibly perform site assessment and will clean up site. At this time, DEC did not receive tank removal notification.

09/20/2001 Tank closure report from AEAC was received on 08/31.

10/15/2005 Called Russel Cararo (718−499−2121) but did not receive callback. Talked with Dan Hershberger at American Envt'l − he said that no further work was done at site by American Envt'l after tank removal. − Bishop

10/30/06 Reassigned from Bishop to Sun. (MS)

12/18/06 Sun sent letter to Russel Cascardo (4001 2nd Ave Inc.) at 4001 2nd Ave, Brooklyn, on 12/14/06 requiring that the following be submitted to the NYSDEC by 1/14/07:

ˆTo rectify this problem, a letter report asserting a cause of the release and summarizing the cleanup activities, observations, post−excavation sampling results (if necessary), and also including contaminated material disposal manifests or any other documentation (i.e. invoices, bills, etc.) of cleanup activities must be submitted to this office by January 14th, 2007, referencing the spill case number (see above) and the site address.˜ (JS/MS)

3/1/07: Second letter sent (same as above) to be submitted by 4/2/07. (JS/MS)

8/6/07: All letters are being returned. Will try ACRIS to identify RP and address and if not successful, will visit the site. (JS/MS)

8/14/07: Sun/Sellberg sent another letter to Russel Cascardo (4001 2nd Ave Inc.) at P.O. Box 200825, Brooklyn, on 8/13/07 requiring the same as above be submitted to the NYSDEC by 9/17/07. This address was found on public property documents found on ACRIS website as well as Property Shark. (JS/MS)

9/18/07: Mr. Cascardo hand delivered TCR. Slight exceedences in soil samples however, no GW sample was collected even though it was noted to have a slight petrol−like odor. Will require collection of GW sample from within middle of former tank excavation area. (JS/MS)

9/28/07: Mr Cascardo believes that a sample had been collected during a seperate field inspection. MS said he had 2 weeks to submit documentation proving this. If he cannot locate report, he understands he will have to conduct another sampling event. (JS/MS)

04/07/08: 2nd SIR letter send. Due 5/2/308. (JS/MM)

05/05/08: Zeb Youngman from PW Grosser called to notify the Department that PWG would be the consultant. Waiting for signed proposal and payment from Cascardo. (JS/MM)

06/18/08: Reviewing Subsurface Investigation/Spill Closure report. 3 MTBE hot spots (JS/MM)

07/02/08: Install 3 additional MW, implement groundwater monitoring program for a minimum of at least one year. (JS/MM)

08/05/08: Transferred to Kolleeny/Mandac. − JK

10/15/08: PWGrosser was not given permission to install additional wells by owner (JK/MM)

01/06/09: Spoke with Z. Youngman (PWGC), no work conducted on−site. Still needs permission from RP to move forward. Will need to send RP a letter. (JK/KG).

01/07/09: Letter sent to Russell Cascardo requesting work plan for supplemental subsurface investigation (3 wells to be installed and quarterly GW monitoring program implemented). SSIWP due 02/06/09. Letter sent via certified/return receipt mail. Return receipt rec'd (letter signed for on 1/12/09). (JK/KG)

01/12/09: Rec'd phone call from Zeb Youngman stating he had been given permission from RP to proceed with work. PWGC will submit the work plan. Four monitoring wells will be installed; 2 in the former UST area, 1 upgradient and 1 downgradient of the former USTs. (JK/KG)

01/20/09: Rec'd Monitoring Well Installation / Groundwater Monitoring Work Plan dated 01/19/09 from PWGC − under review. (JK/KG)

01/21/09: Work Plan reviewed. The scope of work includes installation of four monitoring wells, a groundwater elevation survey,

collection of groundwater samples quarterly for one year, and submission of quarterly groundwater monitoring reports to NYSDEC. The work plan was approved with one modification; soil samples from each well location must be collected and submitted for analysis of VOCs. Approval letter mailed to RP and emailed to PWGC. The first QMR is due 3/27/09.(JK/KG)

02/23/09: On 1/27/09 rec'd phone call from Youngman stating well installation was scheduled for 2/4/09. (JK/KG)

03/11/09: Rec'd Monitoring Well Installation/First Quarter Groundwater Monitoring Report dated 03/10/09 prepared by PWGC. Under review. (JK/KG)

03/12/09: Four monitoring wells were installed on 2/4/09. Groundwater samples were collected on 2/27/09. Monitoring well MW−2 revealed soil and groundwater contamination. Letter sent to Russell Cascardo approving PWGC's recommendation to continue with quarterly monitoring and reporting. If contamination levels do not decline significantly after 2 additional monitoring events a proposal for an active remedial approach will be necessary.

Soil: MW−1, MW−3, MW−4: All VOCs non−detect or below RSCOs MW−2: 1,2,4−Trimethylbenzene 24,300 ug/kg, 1,3,5−Trimethylbenzene 6,970 ug/kg, m&p xylene 9,400 ug/kg, n−propylbenzene 2,230 ug/kg Groundwater: MW−1: MTBE (33.2 ug/L) MW−2: Total VOCs (6,465.5 ug/L), Benzene (96.3 ug/L), Ethylbenzene (1,190 ug/L), m&p−Xylene (4,000 ug/L), MW−3: MTBE (30.2 ug/L) MW−4: MTBE (1.17 ug/L) (JK/KG)

05/19/09; Rec'd a message from Zeb Youngman stating that the next quarterly monitoring event will be performed next week. (JK/KG)

06/15/09: Rec'd Second Quarter Groundwater Monitoring Report dated 6/15/09 from PW Grosser. MW−1, 2, 3, and 4 were sampled on 5/26/09. Groundwater flow direction is to the west. Text states it is easterly, although the site plan and contours indicated it is to the west. Notified PWGC of discrepancy. Groundwater: MW−1: Total VOCs (46.5 ug/L), MTBE (21.2 ug/L), Benzene (1 ug/L), m&p−Xylene (24.3 ug/L) MW−2: Total VOCs (5,057 ug/L), Benzene (165 ug/L), Ethylbenzene (1,629 ug/L), m&p−Xylene (2,340 ug/L) MW−3: MTBE 40.5 ug/L MW−4: All VOCs non−detect (JK/KG)

06/17/09: Rec'd hard copy of QMR as well as pdf of report with correction to the groundwater flow direction on page 2. Groundwater flow is westerly. (JK/KG)

08/27/09: Rec'd Third Quarter Groundwater Monitoring Report dated 8/26/09 from PW Grosser. MW−1, 2, 3, and 4 were sampled on 8/21/09. PW Grosser recommends continued quarterly monitoring and reporting.

Groundwater: MW−1: Total VOCs (28.8 ug/L), MTBE (28 ug/L) MW−2: Total VOCs (2,259 ug/L), Benzene (111 ug/L), Ethylbenzene (1,020 ug/L), m&p−Xylene (642 ug/L) MW−3: MTBE 140 ug/L MW−4: 1,2,4−Trimethylbenzene (1.01 ug/L)

This site should be re−evaluated for closure or further action after next QMR is submitted. Work plan submitted in 01/2009 approved quarterly monitoring for one year. (JK/KG)

11/3/09 Spill case transferred from J. Kolleeny to J.A. Maisonave. − JAM

11/4/09 Spoke to Zeb Youngman. He will submit latest GW monitoring results. − JAM

12/15/09 Reviewed Fourth Quarter Groundwater Monitoring Rpt submitted by P.W Grosser Consulting (PWGC) dated December 3, 2009. Four on−site monitoring wells were sampled on Nov. 23, 2009. Sample results show total VOC concentration of 1,250 ug/L in MW−2 (decrease in Total VOCs in well MW−2 for 4th round in a row), MTBE concentrations of 18ug/L and 170ug/L in wells MW−1 and MW−3, respectively, and VOCs were below the detection limit in well MW−4 for the fourth round in a row. MW−4 is the most downgradient well, directly downgradient from well MW−2. PWGC states that the contamination seems to be localized to the former UST area around MW−2 and is not migrating off−site. The area is primarily industrial and there is very little exposure risk. They requested spill closure. Report uploaded to eDocs.

I issued a letter today stating that the spill cannot be closed at this time and that one more round of groundwater sampling should be conducted. If contaminant levels continue to decline, PWGC should perform a sensitive receptor survey to demonstrate that the residual contamination poses no threat to human health or the environment. If contaminant levels increase, then additional remedial action may be required. Letter uploaded to eDocs. − JAM

2/23/10 Received a call from Zeb Youngman yesterday. He emailed me the lab data for the last monitoring event, which showed an increase in VOC concentrations (double) in well MW−2. I issued an email and suggested that groundwater monitoring continue and a remedy should be proposed to expedite spill closure. A groundwater monitoring report will be submitted. − JAM

6/9/10 Reviewed the 1st and 2nd Quarter Groundwater Monitoring Reports submitted by P.W Grosser Consulting (PWGC) dated Feb 22, 2010 and May 28, 2010, respectively. Groundwater monitoring was conducted on February 16, 2010 and May 21, 2010. Total VOCs in well MW−2 increased from 1250ug/L in November 2009 to 2523ug/L in February 2010 to 3319ug/L in May 2010. Wells MW−1 and MW−3 have MTBE with concentrations of 5ug/L and 55ug/L, respectively. Well MW−4, which is located directly down−gradient of well MW−2, had ND levels of VOCs.

PWG recommend performing one more round of groundwater sampling and if VOC concentrations increase, then the will propose either chemical oxidation or enhanced bioremediation by injecting ORC. Reports are uploaded to eDocs. − JAM

8/26/10 Reviewed 3rd Quarter Groundwater Monitoring Rpt submitted by P.W Grosser Consulting (PWGC) dated Aug 23, 2010. Groundwater monitoring was conducted on Aug 20, 2010. Total VOCs in well MW−2 decreased slightly from 3,319 ug/L in May 2010 to 3,027 ug/L in Aug 2010. Wells MW−1 and MW−3 showed increase in MTBE with concentrations of 35 ug/L and 373 ug/L, resp. Well MW−4, which is located directly down−gradient of well MW−2, had ND levels of VOCs.

PWG recommend continuing groundwater sampling. Reports are uploaded to eDocs. − JAM

12/03/10: This spill case transferred from J. Maisonave to J. Kolleeny. Changed spill priority rank to P2, since GW monitoring is being performed. Received hard copy of 4th Quarter 2010 GW Mon Rpt by PW Grosser, dated 11/30/10; sent an email to Zeb Youngman of PWG requesting pdf file of rpt; he sent pdf file by email same day, in eDocs. Will review. − JK

01/04/11: Reviewed GW Monitoring Rpt − Fourth Quarter 2010 by PW Grosser Consulting, dated 11/30/10, received 12/3/10 (in eDocs). Rpt presents results of Nov. 2010 GW sampling event showing decreases in contam in several wells: MW−2 had total VOCs of 1,203 ug/L, down from 3,027 ug/L in Aug. 2010; MW−3 had 286 ug/L tVOCs, down from 373 ug/L in Aug. 2010; MW−1 had 25 ug/L tVOCs, down from 35 ug/L in Aug. 2010. Well down−gradient of worst well (MW−2), MW−4, had only minor exceedance for xylene (6 ug/L). PW Grosser recommends spill closure. I sent letter (in eDocs) to Mr. Russell Cascardo (Fleetrecovery@yahoo.com), cc to Zeb Youngman of PW Grosser, saying spill cannot be closed yet, requesting one or two more sampling events of wells MW−2 and MW−4 to confirm downward trend toward levels acceptable for closure. − JK

03/01/11: Reviewed GW Monitoring Rpt − 1st Quarter 2011 by PW Grosser Consulting, dated 2/22/11 (in eDocs). Rpt presents results of GW samples collected on 2/16/11 from wells MW−2 and MW−4, as requested in my 1/4/11 letter. Data show MW−2 had 1,193 ug/L total VOCs, down slightly from 1,203 ug/L in Nov. 2010; MW−4 was ND. PW Grosser notes that contam is not migrating off−site, and requests spill closure. I sent email (in eDocs) to Mr. Russell Cascardo, cc to Zeb Youngman of PW Grosser, stating that although contam levels appear stable and not migrating, overall levels are too high for spill closure; said DEC requires that GW monitoring (i.e., sampling of MW−2 & MW−4, gauging of all wells) continue until contam levels decrease toward concentrations appropriate for spill closure, and said if contam does not decline further by natural attenuation, some remedial action may be needed. − J. Kolleeny

06/01/11: Received & reviewed GW Monitoring Rpt − 2nd Quarter 2011 by PW Grosser Consulting, dated 5/31/11 (in eDocs). Rpt presents resulkts of GW gauging/sampling on 5/23/11, showing increases in contam in wells MW−2 and MW−3: MW−2 had 2,462 ug/L total VOCs (up from 1,193 ug/L in Feb. 2011) and MW−3 had 769 ug/L tVOCs (up from 286 ug/L when last sampled in Nov. 2010). PW Grosser recommended continued quarterly monitoring of wells MW−2 & MW−4 to document decreasing trend in VOC concentrations and obtain spill closure. I sent email (in eDocs) to RP, Russell Cascardo, stating that quarterly gauging of all 4 site wells and quarterly sampling of MW−2, MW−3 and MW−4, should continue, noting that fluctuating VOC levels may indicate presence of residual soil contam acting as ongoing source, and that if VOC levels remain elevated or increase, remedial action may be needed to move spill toward closure. − JK

12/09/11: Sent email to Zeb Youngman of PW Grosser: Hi Zeb, I was wondering if you have any updated information regarding this spill site? Was 3rd quarter 2011 GW sampling performed? Please let me know. Zeb sent reply: 3rd quarter was not performed. I had spoken to property owner in July about potential chemox/ORC injections to close spill file. He told me to hold off on everything. I then sent email to Mr. Russell Cascardo of Fleet Recovery (RP), cc to Zeb Youngman: Dear Mr. Cascardo: In reviewing my files, I realized that I have not received a monitoring rpt for 3rd quarter of 2011 for this spill site. I contacted consultant who had been working on this project (P.W. Grosser) and was informed that all work at site has been discontinued, at your direction. As I explained in email below, sent on June 1, 2011, latest available GW data for site show levels of dissolved contamination that are too high for spill closure, and data over last several sampling events do not demonstrate a clear downward trend in contaminant levels indicative of ongoing natural attenuation processes that might bring about timely spill closure. Addt'l GW monitoring is required, and if contaminant levels do not decrease, remedial actions may be necessary to expedite cleanup of spill case. DEC requires that GW monitoring (sampling and gauging of wells) resume immediately and that a rpt with up−to−date GW quality data be submitted by no later than Jan. 13, 2012. Rpt should include recommendations for further action as appropriate, based on data. Failure to comply with this requirement may result in referral of this spill case to our Office of General Counsel to initiate an enforcement action. Please confirm your receipt of this email, and feel free to contact me if you have any questions. Later that day, received email from RP, Russell Cascardo: Thank you for update, there must be a mix up, I never told anyone at that company to stop testing, I will notify them on Monday to start testing again, thank you. − JK

12/13/11: Received email from Zeb Youngman of P.W. Grosser: Jon, I have spoke with Mr. Cascardo and there had been some miscommunication on my end. We will resume monitoring program immediately. − J. Kolleeny

01/09/12: On 1/3/12, received email from Derek Ersbak of P.W. Grosser with attached pdf file of GW Monitoring Rpt for December 2011 (in eDocs). December 2011 GW data show total VOCs in well MW−2 decreased from 2,462 ug/L in May 2011 to 1,246 ug/L. GW flow map shows more northerly flow direction than previous rpts, which showed GW flow to NW. Rpt recommends spill closure. I sent email to Zeb Youngman of P.W. Grosser, cc's to Russell Cascardo of Fleet Recovery (RP) and Derek Ersbak of P.W. Grosser: I've looked over GW Monitoring Rpt for Dec. 2011 for this site. Rpt notes that total VOCs in well MW−2 (only well with significant

residual GW impacts) decreased from 2,462 ug/L in May 2011 to 1,246 ug/L in Dec. 2011. Rpt says that based on continuing downward trend of VOCs in MW−2 and fact that there are no impacts in down−gradient well MW−4, P.W. Grosser recommends spill closure. I am glad to see decrease in well MW−2, but I don't agree that this represents continuing downward trend. It's true that Dec. 2011 result was lower than May 2011 result, but samples for two events before May 2011 event, collected in Nov. 2010 and Feb. 2011, both had total VOCs of ~1,200 ug/L. In fact, latest result of 1,246 ug/L (Dec. 2011) can be seen as return to levels seen in Nov. 2009, when total VOCs in MW−2 were 1,250 ug/L. In other words, it seems to me that contamination in MW−2 has plateau−ed at ~1,200 ug/L, with occasional spikes up to 2,000−3,000 ug/L. I consider total VOCs of 1,200 ug/L to be too high to consider spill closure, especially in absence of clear downward trend. Also, GW flow contours for latest sampling event do not show MW−4 as being directly down−gradient of MW−2, but suggest potential gap in down−gradient well coverage, since MW−4 is northwest of MW−2 but latest contours indicate GW flow more directly to north. I have following suggestions for helping to move this spill case toward closure:

1. For next sampling event, re−develop well MW−2 before collecting samples and see if result is lower.

2. Apply chemical oxidant to area of MW−2 using several temporary injection points advanced immediately up−gradient of well, and continue GW monitoring to see if there is improvement.

3. Excavate well MW−2 and soil in its immediate vicinity (with collection of post−ex end−point soil samples), to remove potential residual soil contam which is keeping VOC levels in that well elevated, then backfill area, replace well and conduct follow−up monitoring to see if there is improvement.

It's my understanding that, although significant amount of contam soil was dug out at time of UST removal at site, GW contam was observed during tank pull (sheen and odors), but no actual GW remediation has been performed to date. Therefore, it may be appropriate to consider implementing suggestion 2 or 3. Of course, I am open to other remedial recommendations you might have. Feel free to contact me with any questions or comments. − J. Kolleeny

03/26/12: On 3/20/12, received CD with GW Mon Rpt for March 2012 by P.W. Grosser Consulting, Inc., dated 3/19/12 (in eDocs). Rpt presents GW data for 3/2/12 sampling event, plus historical data. March 2012 results show contaminant levels in worst well, MW−2, decreased significantly, with 254 ug/L total VOCs (down from 1,246 ug/L in Dec. 2011). Well MW−3 had 173 ug/L tVOCs (up from ND in Dec. 2011, but below 769 ug/L in May 2011 and 286 ug/L in Nov. 2010. Down−gradient well MW−4 was ND, consistent with earlier rounds showing ND or only traces of VOCs. PW Grosser concludes that GW contam is not migrating off−site and will naturally degrade over time. They recommend one more round of GW sampling in June 2012 to confirm that contaminant levels are remaining stable and confined to site, and suggest that request for spill closure be reconsidered based on results of June 2012 sampling. On 3/26/12, I sent email (in eDocs) to RP, Russell Cascardo, cc's to Derek Ersbak, James Rhodes and Bryan Devaux of PW Grosser, agreeing with this recommendation. − J. Kolleeny

06/20/12: Reviewed GW Monitoring Rpt − June 2012 by P.W. Grosser Consulting, Inc., dated 6/18/12 (in eDocs). Rpt presents results of GW sampling performed on 6/5/12, plus historical GW sampling data. Worst well, MW−2, had 1,230 ug/L total VOCs, up from 245 ug/L in March 2012 but consistent with Dec. 2011 result of 1,246 ug/L tVOCs. Well MW−3 had 14 ug/L MTBE, down from 173 ug/L MTBE in March 2012. Down−gradient well MW−4 was ND. PW Grosser concludes that residual contam is not migrating off site, contam has decreased from higher levels found when wells were first installed & sampled, and residual contam will naturally degrade over time. In addition, down−gradient properties are manufacturing−industrial, not residential − no schools, hospitals, day care ctrs, etc. Based on all these factors, PW Grosser recommends spill closure. I discussed with my supervisor Vadim Brevdo, and decided to close spill case. Issued spill closure letter (in eDocs) to RP Russell Cascardo, with cc's to Derek Ersbak, James

Rhodes and Bryan Devaux of PW Grosser. − J. Kolleeny

Map Identification Number 348 **MANHOLE # 70831** **Spill Number: 0807767** **Close Date: 12/19/2008**
3RD AVE & 37TH ST BROOKLYN, NY TT−Id: 520A−0222−512

MAP LOCATION INFORMATION
Site location mapped by: MANUAL MAPPING (3)
Approximate distance from property: 128 feet to the SSE*

ADDRESS CHANGE INFORMATION
Revised street: 3RD AVE / 37TH ST
Revised zip code: NO CHANGE

Source of Spill:	COMMERCIAL/INDUSTRIAL	Spiller:	ERT − CON ED	Spiller Phone:	
Notifier Type:	Other	Notifier Name:		Notifier Phone:	
Caller Name:		Caller Agency:		Caller Phone:	
DEC Investigator:	RWAUSTIN	Contact for more spill info:	ERT	Contact Person Phone:	(212) 580−8383

Category: Known petroleum or hazardous material release with minimal potential for fire/explosion (indoors or outdoors), drinking water contamination, or releases to surface waters.
Class: Willing RP − No DEC Field Response − Corrective Action Initiated or Completed by RP or Other Agency

Spill Date	Date Cleanup Ceased	Cause of Spill	Meets Cleanup Standards	Penalty Recommended
10/09/2008		EQUIPMENT FAILURE	NO	NO

Material Spilled	Material Class	Quantity Spilled	Units	Quantity Recovered	Units	Resource(s) Affected
DIELECTRIC FLUID	PETROLEUM	20.00	GALLONS	0.00	GALLONS	

Caller Remarks:

CALLER STATES THAT 20 GALLONS OF DIELECTRIC FLUID WAS SPILLED AND CONTAINED TO A MANHOLE, DUE TO A FEEDER MALFUNCTION. CLEAN UP IS PENDING.

DEC Investigator Remarks:

10/15/08 A. Nagi received message from Nicholas of USPG. (516)790−0323. He requested call back regarding the spill. I called him back this morning. He wants to email spill clean−up documents to A. Nagi as he already had his email, but wanted to be sure it was the correct place to send. I told him that would be ok and that the spill may be reassigned. bf

12/19/08 − Austin − Received final EMIS, and spill reported as contained and cleaned up − closed − end

Map Identification Number 349 **DRUM RUN** **Spill Number: 1303918** **Close Date: 07/25/2013**
31 AND 2 AVE BROOKLYN, NY TT−Id: 520A−0292−042

MAP LOCATION INFORMATION
Site location mapped by: MANUAL MAPPING (4)
Approximate distance from property: 175 feet to the NNE*

ADDRESS CHANGE INFORMATION
Revised street: 31ST ST / 2ND AVE
Revised zip code: NO CHANGE

Source of Spill:	UNKNOWN	Spiller:	unknown	Spiller Phone:	
Notifier Type:	Other	Notifier Name:		Notifier Phone:	
Caller Name:		Caller Agency:		Caller Phone:	
DEC Investigator:	RMPIPER	Contact for more spill info:	LAZZARI	Contact Person Phone:	

Category: Known petroleum or hazardous material release with minimal potential for fire/explosion (indoors or outdoors), drinking water contamination, or releases to surface waters.
Class: Willing RP − DEC Field Response − Corrective Action Initiated, Taken Over, or Completed by RP or Other Agency

Spill Date	Date Cleanup Ceased	Cause of Spill	Meets Cleanup Standards	Penalty Recommended
07/12/2013		ABANDONED DRUM	NO	NO

Material Spilled	Material Class	Quantity Spilled	Units	Quantity Recovered	Units	Resource(s) Affected
WASTE OIL/USED OIL	PETROLEUM	25.00	GALLONS	0.00	GALLONS	

Caller Remarks:

approx 20 five gallon buckets found/repacked into 5 fifty five plus gallon drums

DEC Investigator Remarks:

7/24/13− 225 gallons of waste oil pumped. Closed.

Map Identification Number 350 **114 32ND ST AT 3RD AVE.** **Spill Number: 9305702** **Close Date: 10/27/2003**
114 32ND ST AT 3RD AVE BROOKLYN, NY TT−Id: 520A−0048−201

MAP LOCATION INFORMATION
Site location mapped by: PARCEL MAPPING (1)
Approximate distance from property: 178 feet to the ENE*

ADDRESS CHANGE INFORMATION
Revised street: 114 32ND ST
Revised zip code: 11232

Source of Spill: GASOLINE STATION OR PBS FACILITY | Spiller: DIDA'S SERVICE STATION | Spiller Phone:
Notifier Type: Affected Persons | Notifier Name: | Notifier Phone:
Caller Name: LIZETTE COLON | Caller Agency: RESIDENT | Caller Phone: (212) 374−0326
DEC Investigator: ADZHITOM | Contact for more spill info: | Contact Person Phone:

Category: Known petroleum or hazardous material release with minimal potential for fire/explosion (indoors or outdoors), drinking water contamination, or releases to surface waters.
Class: Willing RP − DEC Field Response − Corrective Action Initiated, Taken Over, or Completed by RP or Other Agency

Spill Date	Date Cleanup Ceased	Cause of Spill	Meets Cleanup Standards	Penalty Recommended
08/09/1993		TANK OVERFILL	NO	NO

Material Spilled	Material Class	Quantity Spilled	Units	Quantity Recovered	Units	Resource(s) Affected
UNKNOWN PETROLEUM	PETROLEUM	0	POUNDS	0	POUNDS	SOIL

Caller Remarks:

THE RESIDENT COMPLAINED ABOUT PETROLEUM FROM GAS STATION VENTS GETTING INTO HER BACK YARD

DEC Investigator Remarks:

Prior to Sept, 2004 data translation this spill Lead_DEC Field was ZHITOMIRSKY Closed 10/27/03 by A.Zhitomirsky

Map Identification Number 351 **BUSH TERMINAL EDC −DDC** **Spill Number: 9701894** **Close Date: 02/09/1998**
4104 FIRST AVENUE BROOKLYN, NY TT−Id: 520A−0044−741

MAP LOCATION INFORMATION
Site location mapped by: MANUAL MAPPING (4)
Approximate distance from property: 193 feet to the WSW*

ADDRESS CHANGE INFORMATION
Revised street: 4104 1ST AVENUE
Revised zip code: 11232

Source of Spill: COMMERCIAL/INDUSTRIAL | Spiller: ABOVE − BUSH TERMINAL | Spiller Phone:
Notifier Type: DEC | Notifier Name: DAN WEISSMAN | Notifier Phone: (718) 482−4933 ext. 7
ext: 7151
Caller Name: DAN WEISSMAN | Caller Agency: DEC | Caller Phone: (718) 482−4933 ext. 7
ext: 7151
DEC Investigator: O'DOWD | Contact for more spill info: ABOVE | Contact Person Phone:

Category: Possible petroleum release with minimal potential for fire/explosion (indoors or outdoors), drinking water contamination, or releases to surface waters, known releases with no potential for damage, or non−petroleum/non−hazardous spills.
Class: Willing RP − No DEC Field Response − Corrective Action Initiated or Completed by RP or Other Agency

Spill Date	Date Cleanup Ceased	Cause of Spill	Meets Cleanup Standards	Penalty Recommended
05/12/1997		ABANDONED DRUM	NO	NO

Material Spilled	Material Class	Quantity Spilled	Units	Quantity Recovered	Units	Resource(s) Affected
UNKNOWN MATERIAL	OTHER	0	GALLONS	0	GALLONS	SOIL

Caller Remarks:

FOUND ABANDONED DRUMS NO LEAK

NYS ECONOMICAL CORP. OWNER OF SITET WILL PROBLABLY CLEAN UP

DEC Investigator Remarks: DEC INVESTIGATOR REMARKS NOT AVAILABLE FOR THIS SPILL ACCORDING TO THE LAST UPDATE.

The following DEC Investigator Remarks were available prior to 1/1/2002:

7/9/97 REMOVED 41 GAS CYLINDERS.
ALSO FOUND 21 DRUMS, 10 SMALLER CONTAINERS & 5 EMPTY DRUMS. THE DRUMS WERE SAMPLED. SOME DRUMS WERE REPACKAGED AND CONSOLIDATED IN NEW 55 GAL DRUMS OR 1 CUBIC YARD CONTAINERS. ANY MATERIAL THAT LEAKED WAS CLEANED UP. DRUM REMOVAL WAS DONE ON 8/13/97.

Map Identification Number 352 **BUSH TERMINAL EDC −DDC** **Spill Number: 9701133** **Close Date: 03/20/2013**
4104 FIRST AVENUE BROOKLYN, NY TT−Id: 520A−0049−023

MAP LOCATION INFORMATION
Site location mapped by: MANUAL MAPPING (4)
Approximate distance from property: 193 feet to the WSW*

ADDRESS CHANGE INFORMATION
Revised street: NO CHANGE
Revised zip code: 11232

Source of Spill: COMMERCIAL/INDUSTRIAL Spiller: Spiller Phone:
Notifier Type: Local Agency Notifier Name: Notifier Phone:
Caller Name: JOSEPH DULTZ Caller Agency: LEVINE−FRICKE−RECON Caller Phone: (908) 526−1000
DEC Investigator: adzhitom Contact for more spill info: Contact Person Phone:

Category: Known petroleum or hazardous material release with minimal potential for fire/explosion (indoors or outdoors), drinking water contamination, or releases to surface waters.
Class: Willing RP − No DEC Field Response − Corrective Action Initiated or Completed by RP or Other Agency

Spill Date	Date Cleanup Ceased	Cause of Spill	Meets Cleanup Standards	Penalty Recommended
04/18/1997		EQUIPMENT FAILURE	NO	NO

Material Spilled	Material Class	Quantity Spilled	Units	Quantity Recovered	Units	Resource(s) Affected
GASOLINE	PETROLEUM	0	GALLONS	0	GALLONS	SOIL

Caller Remarks:

FOUND CONTAMINATED SOIL WHEN REMOVING A TANK. 20 YDS OF SOIL HAS BEEN REMOVED SO FAR.

DEC Investigator Remarks:

Prior to Sept, 2004 data translation this spill Lead_DEC Field was ZHITOMIRSKY Former Valid site. PBS # 2−604841.

SPILL CASE TRANSFERRED TO I. ISLAM

6/1/05− SSIP and Addendum to SSIP were submitted by Ballard Engg. back in 1998. Soil samples from soil borings (mostly within 4' bgs) exceeded NYSDEC guidance values for VOCs, SVOCs and some TCLP metals, and Ballard Engg. recommended for installing three GW monitoring wells around the tank field as well. Subsequently, Shaw Envtl.& PMS Costn. Mgmt. took over the site and reviewed the DDC files under FOIL request in Jan/05. In a letter, dt. May 25/05 Shaw Envtl. stated the site history from FOIL review, requested DDC for a copy of SSIP prepared by Ballard Engg. and concluded for a site inspection, installation of monitoring wells, gauging the wells, monitoring for free−phase and sampling for the TAGM 4046 target list of VOCs and SVOCs. In fact, Shaw Envtl. & PMS so far did nothing physically at this site. However, talked to Mr. Jerry Aliberti, Proj. Mgr. at NYCDDC and advised for resuming further investigation at the site for both soil and GW in the light of Ballard's recommendation asap.− II.

07/31/06: Transferred to S.Kraszewski. − SK

10/27/06 Spill case transferred from S. Kraszewski to J. Maisonave. − JAM

11−10−2010 The spill was transferred from J. Maisonave to Alex Zhitomirsky, as per V. Brevdo/J. Kolleeny. AZ

10−20−2011 Reviewed Site Specific Investigation Plan submitted in Septemebr 2011. The plan suggested installation of 3 monitoring wells and 3 monitoring norings. The following e−mail was sent to S. Frank, V. Brevdo and F. Ashkan:

Dear Steve,

I have reviewed the Site Specific Investigation Plan (SSIP) for this site submitted in September 2011. The following changes should be made in the plan:

1. All borings should be finished as wells. 2. Borings should be advanced near fuel dispensers, fill ports and lines. 3.

Existing tank inventory should match the existing PBS records. If there are any discrepancies they should be corrected. Correct information should be submitted to the DEC PBS Section. 3. If contamination is found, LiRo should study the feasibility of the tanks removal.

Modified SSIP should be implemented without delay.

The Responsible Party and its contractors are solely responsible for the safe execution of all invasive work performed at the site, and in particular, are responsible for identifying subsurface utilities and safeguarding the structural integrity of any excavations, buildings, utilities, and other structures both on− and off−site that may be adversely affected by the work. The Responsible Party and its contractors must obtain any local, state or federal permits or approvals that may be required to perform the work necessary to address this spill. Furthermore, the Responsible Party and its contractors are solely responsible for the implementation of all appropriate health and safety measures during the performance of this work.

3−20−2013 The following e−mail was sent to S. Frank/V. Brevdo/F. Ashkan:

Dear Steve,

I have reviewed an investigation summary report dated November 29, 2012.

The report stated that six soil borings were completed as wells at the site. Soil sample results indicated no exceedances. One of the six groundwater samples reported p−Isopropytoluene of 28 ppb, above the criteria of 5 ppb for this compound. Based on results of the soil and groundwater sampling, LiRo recommended closure of this spill number.

Based on this information, spill number 9701133 is closed. All wells associated with these spills should be properly abandoned. Prior to the abandonment all wells should be checked for presence of free phase product.

The Department hereby reserves all of its rights concerning, and such forbearance shall not extend to, any further investigation or remedial action the Department deems necessary due to:

I. The off−site migration of petroleum contaminants that was not addressed by this evaluation.

II. Environmental conditions related to the Site which were unknown to the Department at the time of this approval.

III. Information received, in whole or in part, after the Department’s spill case closure, which indicates that the corrective action was not sufficiently protective of human health for the reasonably anticipated use(s) of the site; or

IV. Fraud in obtaining this approval for inactivation.

Please be advised that you should maintain a permanent file of all documentation and correspondence regarding this case for future use. The Department’s files regarding this release may not be maintained indefinitely.

Sincerely, Alexander Zhitomirsky

Map Identification Number 353 **COSTCO** **Spill Number: 1410192** **Close Date: 01/20/2015**
976 3RD AVE BROOKLYN, NY TT−Id: 520A−0306−547

MAP LOCATION INFORMATION
Site location mapped by: PARCEL MAPPING (1)
Approximate distance from property: 218 feet to the SW

ADDRESS CHANGE INFORMATION
Revised street: NO CHANGE
Revised zip code: NO CHANGE

Source of Spill:	COMMERCIAL/INDUSTRIAL	Spiller:	COSTCO	Spiller Phone:	
Notifier Type:	Other	Notifier Name:		Notifier Phone:	
Caller Name:		Caller Agency:		Caller Phone:	
DEC Investigator:	RMPIPER	Contact for more spill info:	VANESSA GONZALEZ	Contact Person Phone:	347 314 6845

Category: Possible petroleum release with minimal potential for fire/explosion (indoors or outdoors), drinking water contamination, or releases to surface waters, known releases with no potential for damage, or non−petroleum/non−hazardous spills.
Class: Willing RP − No DEC Field Response − Corrective Action Initiated or Completed by RP or Other Agency

Spill Date	Date Cleanup Ceased	Cause of Spill	Meets Cleanup Standards	Penalty Recommended
01/18/2015		EQUIPMENT FAILURE	NO	NO

Material Spilled	Material Class	Quantity Spilled	Units	Quantity Recovered	Units	Resource(s) Affected
COOKING GREASE	OTHER	30.00	GALLONS	0.00	GALLONS	

Caller Remarks:

Caller advised grease trap spilled aprx 30 gal onto parkinglot. Clean up is pending.

DEC Investigator Remarks:

Costco grease trap overflowed due to it being full and rain entering tank. Spilled to back lot. All Boro called to respond. Non petroleum, spill closed.

Map Identification Number 354 **AT INTERSECTION BY COSTCO** **Spill Number: 1216796** **Close Date: 03/29/2013**
650 2ND AVE AND 37TH ST BROOKLYN, NY TT−Id: 520A−0286−277

MAP LOCATION INFORMATION
Site location mapped by: PARCEL MAPPING (2)
Approximate distance from property: 218 feet to the SW

ADDRESS CHANGE INFORMATION
Revised street: 650 2ND AVE
Revised zip code: NO CHANGE

Source of Spill:	COMMERCIAL VEHICLE	Spiller:	JP AUTO TRANSPORT INC	Spiller Phone:	
Notifier Type:	Other	Notifier Name:		Notifier Phone:	
Caller Name:		Caller Agency:		Caller Phone:	
DEC Investigator:	SMSANGES	Contact for more spill info:	FF PALMER	Contact Person Phone:	(347) 203−6886

Category: Known petroleum or hazardous material release with minimal potential for fire/explosion (indoors or outdoors), drinking water contamination, or releases to surface waters.
Class: Willing RP − No DEC Field Response − Corrective Action Initiated or Completed by RP or Other Agency

Spill Date	Date Cleanup Ceased	Cause of Spill	Meets Cleanup Standards	Penalty Recommended
03/28/2013		TRAFFIC ACCIDENT	NO	NO

Material Spilled	Material Class	Quantity Spilled	Units	Quantity Recovered	Units	Resource(s) Affected
DIESEL	PETROLEUM	90.00	GALLONS	0.00	GALLONS	SOIL

Caller Remarks:

cleanup pending − saddle tanks ruptured − FD on scene

DEC Investigator Remarks:

Saddle tank spill from a truck. FD dealt with it. Cleanup complete. Drums are awaiting pick up by truck owner.

Map Identification Number 355 **VAULT #TM60** **Spill Number: 0406605** **Close Date: 11/15/2004**
42 ST & 1ST AVE BROOKLYN, NY TT−Id: 520A−0046−498

MAP LOCATION INFORMATION
Site location mapped by: ADDRESS MATCHING
Approximate distance from property: 258 feet to the WSW

ADDRESS CHANGE INFORMATION
Revised street: 42ND ST / 1ST AVE
Revised zip code: UNKNOWN

Source of Spill:	COMMERCIAL/INDUSTRIAL	Spiller:	ERT DESK − CON EDISON	Spiller Phone:	(212) 580−8383
Notifier Type:	Responsible Party	Notifier Name:	CHRIS SHIKARIVES	Notifier Phone:	(212) 580−6763
Caller Name:	CHRIS SHIKARIVES	Caller Agency:	CON ED	Caller Phone:	(212) 580−6763
DEC Investigator:	GDBREEN	Contact for more spill info:	ERT DESK	Contact Person Phone:	(212) 580−8383

Spill Date	Date Cleanup Ceased	Cause of Spill	Meets Cleanup Standards	Penalty Recommended
09/15/2004		EQUIPMENT FAILURE	NO	NO

Material Spilled	Material Class	Quantity Spilled	Units	Quantity Recovered	Units	Resource(s) Affected
DIELECTRIC FLUID	PETROLEUM	1.00	GALLONS	0.00	GALLONS	SOIL

Caller Remarks:

1 GALLON LEAKING FROM TRANSFORMER INVAULT. CLEAN UP PENDING. NO WATERWAYS AFFECTED. e2MIS # 155376.

DEC Investigator Remarks:

155376

Employee REPORTS FOUND 1 GALLON UNKNOWN OIL ON 150 GALLONS WATER IN TM60. FOUND WHILE SHOOTING FAULT ON FEEDER 8B88. ACCOUNT # C3. NO FIRE OR SMOKE . NO PRIVATE PROPERTY AFFECTED. NO INJURIES. NO SEWERS OR WATERWAYS APPEAR TO BE AFFECTED. IT APPEARS TO BE CONTAINED TO STRUCTURE. TOOK SAMPLE. CLEANUP PENDING RESULTS. PLACED ENVIROMENTAL STOP TAG # 40669. THIS IS ON THE COMPANY'S 24 HOUR DIMINIMIS PROGRAM. CHAIN OF CUSTODY # IS DD18520.

Update. THE TRANSFORMER FAILED THE PRESSURE TEST AND IS LEAKING FROM THE BOTTOM . THE OIL IN THE STRUCTURE CAME FROM THE TRANSFORMER. ROSADO WILL KEEP THE CREW ON LOCATION UNTIL THE TANKER ARRIVES TO DRAIN THE STRUCTURE AND THE UNIT. TRANSFORMER TO BE REPLACED BEFORE THE FINAL CLEANUP. ALSO DUE TO TRANSFORMER BEING REPLACED, THIS INCIDENT WILL BE TAKEN OFF THE 24 HOUR PROGRAM DUE TO TIME CONSTRAINTS.

Lab Sequence Number: 04−07334−001: TOTAL PCB 20 ppm

UPDATE 9/16/04 02:33 HRS ENV OPS A. GLODOWSKI REPORTS AN UNDER 50 TANKER REMOVED 500 GAL OF LIQUID, THE STRUCTURE WAS DOUBLE WASHED WITH BULLDOG, ALL DEBRIS PICKED UP WITH THE VACTOR, NO SUMPS WERE FOUND, ENV TAG LEFT IN PLACE PENDING REMOVAL OF UNIT.

UPDATE 16−SEP−2004 09:45 HRS. BQ&E SPLICER W.THORNGREN EMP# 14916 REPORTS: ASTORIA TANKER REMOVED 685 GAL'S OF LIQUID FROM UNIT. UNIT CAPACITY IS LISTED AS 575 GAL'S THEREFORE 110 GAL'S OVER UNIT CAPACITY WAS REMOVED FROM UNIT. MR.THORNGREN BELIEVES THE UNIT−CONTAINED WATER DUE TO THE HOLE IN THE UNIT.

UPDATE 16−SEP−2004 17:05 HRS. ENVIR. OPER J.DELAROSA EMP# 19655 REPORTS: NETWORKS REMOVED UNIT FROM STRUCTURE. DBL. WASHED STRUCTURE WITH BIO−GEN 760 & BLUE SOAP. NO SUMP IN STRUCTURE. ENVIR. TAG# 40669 REMOVED. CLEANUP COMPLETE 100%.

Map Identification Number 356 **STREET SPILL** **Spill Number: 0507965** **Close Date: 10/04/2005**
31 STREET & 3RD AVE BROOKLYN, NY TT−Id: 520A−0050−594

MAP LOCATION INFORMATION
Site location mapped by: MANUAL MAPPING (3)
Approximate distance from property: 261 feet to the ENE

ADDRESS CHANGE INFORMATION
Revised street: 31ST ST / 3RD AVE
Revised zip code: NO CHANGE

Source of Spill: COMMERCIAL VEHICLE
Notifier Type: Citizen
Caller Name: DISP 128
DEC Investigator: JBVOUGHT
Spiller: unknown
Notifier Name: PUBLIC
Caller Agency: FIRE COMMUNICATIONS
Contact for more spill info:
Spiller Phone:
Notifier Phone: ( ) −
Caller Phone: (718) 622−6901
Contact Person Phone:

Spill Date	Date Cleanup Ceased	Cause of Spill	Meets Cleanup Standards	Penalty Recommended
10/03/2005		TRAFFIC ACCIDENT	NO	NO

Material Spilled	Material Class	Quantity Spilled	Units	Quantity Recovered	Units	Resource(s) Affected
GASOLINE	PETROLEUM	50.00	GALLONS	0.00	GALLONS	SOIL

Caller Remarks:

SPILL IS RESULT OF ACCIDENT − DEP NOTIFIED AS WAS HAZMAT

DEC Investigator Remarks:

10/04/2005−Vought−Spill on concrete and sewers and drains were affected and DEP notified by FDNY. Spill cleaned using speedy dry.
Spill closed by Vought.

Map Identification Number 357 **SPILL NUMBER 0404746** **Spill Number: 0404746** **Close Date: 08/20/2004**
GOWANUS EXPRESSWAY @ 38TH STATEN ISLAND, NY TT−Id: 520A−0050−261

MAP LOCATION INFORMATION
Site location mapped by: MANUAL MAPPING (3)
Approximate distance from property: 322 feet to the S

ADDRESS CHANGE INFORMATION
Revised street: I 278 / 38TH ST
Revised zip code: NO CHANGE

Source of Spill:	TANK TRUCK	Spiller:	unknown	Spiller Phone:	
Notifier Type:	Other	Notifier Name:	TRAFFIC MANAGEMENT	Notifier Phone:	(718) 706−6062
Caller Name:	VALERIE GILMORE	Caller Agency:	DEP	Caller Phone:	(212) 689−1520
DEC Investigator:	TJDEMEO	Contact for more spill info:	NYPD	Contact Person Phone:	(718) 706−6062

Category: Known petroleum or hazardous material release with minimal potential for fire/explosion (indoors or outdoors), drinking water contamination, or releases to surface waters.
Class: Willing RP − No DEC Field Response − Corrective Action Initiated or Completed by RP or Other Agency

Spill Date	Date Cleanup Ceased	Cause of Spill	Meets Cleanup Standards	Penalty Recommended
08/01/2004		TRAFFIC ACCIDENT	NO	NO

Material Spilled	Material Class	Quantity Spilled	Units	Quantity Recovered	Units	Resource(s) Affected
#2 FUEL OIL	PETROLEUM	100.00	GALLONS	0.00	GALLONS	SOIL

Caller Remarks:

GOWANUS EXPRESSWAY @ 38TH ST E/B

Traffic accident − tractor trailer carrying fuel oil − unknown if injuries − no fire

DEC Investigator Remarks:

Prior to Sept, 2004 data translation this spill Lead_DEC Field was DEMEO 8/20/04 TJD Street spill. FDNY responded. Sanatation sanded. No further action required. Spill closed.

Map Identification Number 358 **850 3RD AVENUE** **Spill Number: 9312153** **Close Date: 01/15/1994**
850 3RD AVENUE BROOKLYN, NY TT−Id: 520A−0041−369

MAP LOCATION INFORMATION
Site location mapped by: PARCEL MAPPING (1)
Approximate distance from property: 407 feet to the NE

ADDRESS CHANGE INFORMATION
Revised street: NO CHANGE
Revised zip code: NO CHANGE

Source of Spill:	INSTITUTIONAL, EDUC, GOV, OTHER	Spiller:	UNK	Spiller Phone:	
Notifier Type:	Other	Notifier Name:		Notifier Phone:	
Caller Name:	MARK SALMACK	Caller Agency:	EASTMOND	Caller Phone:	(718) 378−3000
DEC Investigator:	O'DOWD	Contact for more spill info:		Contact Person Phone:	

Category: Known petroleum or hazardous material release with minimal potential for fire/explosion (indoors or outdoors), drinking water contamination, or releases to surface waters.
Class: Willing RP − DEC Field Response − Corrective Action Initiated, Taken Over, or Completed by RP or Other Agency

Spill Date	Date Cleanup Ceased	Cause of Spill	Meets Cleanup Standards	Penalty Recommended
01/15/1994	01/15/1994	TANK OVERFILL	UNKNOWN	NO

Material Spilled	Material Class	Quantity Spilled	Units	Quantity Recovered	Units	Resource(s) Affected
#2 FUEL OIL	PETROLEUM	200.00	GALLONS	0.00	GALLONS	SOIL

Caller Remarks:

SUPERVISOR GAVE WRONG TANK SIZE CAUSING OVEFILL − CREW ENROUTE TO CLEAN IT UP APPLY SPEEDY DRY − DEP CONTACTED − 1030/AM − 215/PM ARRIVED SITE (GSA) SAND APPLIED MET W/ PEDRO (ENG) HE SAID EMPIRE

DEC Investigator Remarks: NO DEC INVESTIGATOR REMARKS GIVEN FOR THIS SPILL.

Map Identification Number 359 **US GSA** **Spill Number: 9304694** **Close Date: 01/06/2010**
850 3RD AVENUE (29TH ST AND 3RD AVE) BROOKLYN, NY 11232 TT−Id: 520A−0050−593
850 3RD AVENUE

MAP LOCATION INFORMATION
Site location mapped by: PARCEL MAPPING (1)
Approximate distance from property: 407 feet to the NE

ADDRESS CHANGE INFORMATION
Revised street: 850 3RD AVENUE
Revised zip code: UNKNOWN

Source of Spill: INSTITUTIONAL, EDUC, GOV, OTHER Spiller: FEDERAL POWER PLY GSA Spiller Phone:
Notifier Type: Other Notifier Name: Notifier Phone:
Caller Name: MOLLY HORTON Caller Agency: WOODWORD CLYDE CONSULTANT Caller Phone: (212) 594−2118
DEC Investigator: HRAHMED Contact for more spill info: Contact Person Phone:

Category: Known petroleum or hazardous material release with minimal potential for fire/explosion (indoors or outdoors), drinking water contamination, or releases to surface waters.
Class: Willing RP − DEC Field Response − Corrective Action Initiated, Taken Over, or Completed by RP or Other Agency

Spill Date	Date Cleanup Ceased	Cause of Spill	Meets Cleanup Standards	Penalty Recommended
07/14/1993		EQUIPMENT FAILURE	NO	NO

Material Spilled	Material Class	Quantity Spilled	Units	Quantity Recovered	Units	Resource(s) Affected
#2 FUEL OIL	PETROLEUM	0	GALLONS	0	GALLONS	SOIL
The following material(s) was dropped or revised by the NYS DEC. Call Toxics Targeting for more information						
UNKNOWN PETROLEUM	UNKNOWN	0	POUNDS	0	POUNDS	

Caller Remarks:

SOIL SAMPLE SHOW ELEVATED T.P.H. − AUTHORITY ENGINEERS − MAIN CONTRACTOR (914)682−4850 ROY FONZING PRINCIPAL CONTACT − FEDERAL MANAGER BUILDING CHARLES EVANS (718)330−7474.

DEC Investigator Remarks:

also know as 850 3rd Ave. see also 93−12153 & 94−07229.

unable to reach a GSA contact. Possible remediation under 94−07229.

Previous note by RDDECAND on 3/15/06

Spill transferred back to R−2

3/5/08 − Austin − Assigned to Ketani for further investigation − end

3/13/08 − Raphael Ketani. I began working on the case. Spill number 93−12153 was monitored by a former spills worker, Kerri O'Dowd. She didn't put in any case notes into the database. The spill was a 200 gal. overfill. It happened because someone had the wrong tank size. DEP was contacted at 10:30AM and GSA arrived at 2:15PM. Sand and Speedi Dri were applied to the spill. The case was closed on 1/15/94. The site address is 850 3rd Avenue, Brklyn. (29 St. & 3rd Ave.).

Case 94−07229 was managed by Kerri O'Dowd. There were no case notes. Contaminated soil was discovered and was being removed as it was being excavated. She closed the case on 3/29/95.

3/17/08 − Raphael Ketani. A copy of the original August 1993 Site Characterization Report was found in the file cabinet. It was produced by Woodward−Clyde Consultants, Inc. It was prepared for Rose, Beaton & Rose, Architects and Engineers, 81 Main Street, Brooklyn (212) 926−2878/(212) 594−2118.

According to the soil analytical tables in the report, there was no significant contamination. Table 4−2 for the groundwater samples didn't list any significant contamination, either. There was a fold out site map which showed the locations of the six formerly active tanks.

The PBS case is #2−601672. It shows that six tanks were closed in place on either 8/1/94 or 9/1/94. Four other tanks were installed on 9/1/94. Tank #7 is in service and tanks #8 to #10 are temporarily out of service.

A note in the file that I did find said that there were records in the open file section of the storage area downstairs. I

checked the file storage room, but found nothing. I also asked around in the Division of Environmental Remediation, but no one had heard of the case for the site.

I checked the E−docs and found the following:

The E−docs contained a transmittal letter dated 8/10/93 stating that this was the second revision of th Site Characterization Report. An estimated 2050 cu. yds of soil will be excavated and an additional 450 cu. yds. of oil contaminated soil. Tanks #3 and #4 are scheduled to be removed, along with an 1100 gal. tank. Two 20,000 gal. tanks will be abandoned in place. Groundwater remediation is not necessary based upon the analytical results. A second round of groundwater sampling will take place August 1993.000

The parties involved are: Woodward−Clyde Consultants (212) 594−2118

Roy Feinzig (914) 682−4895, Rose, Beaton & Rose, Architects and Engineers, 81 Main Street, White Plains, NY, 10601

Charles Evans (718) 330−7474, Federal Building Manager, General Services Administration, Public Buildings Service, Contract Section, 26 Federal Plaza, rm. 1611, NY, 10278; GS0wP94CUC0055

A 10/4/93 E−doc note from Ms. O'Dowd states that they will install 3 new USTs. There are 6 USTs on site: 5 fuel oil (4 20,000 gal. tanks, 1 1100 gal. tank); 1 20,000 gal. gas tank. Groundwater is at 5.5' to 8.5' below grade. Nine soil borings will be done and 5 monitoring wells will be installed. MW−3G is in the area for the new UST. Groundwater is at 6' and dewatering will have to take place in order to install the new tank. USTs #3 and #4 are impacted. Fuel contaminated soil will have to be removed.

A 8/9/93 E−doc note from Ms. O'Dowd states that MW−1 has no VOC hits

MW−2 has less than 5 ppb

MW−3G has hexane 5.8 ppb, ethylbenzene <50 ppb, xylene ,50 ppb

MW−6 has 3 ppb of hexane

MW−9 has no VOCs

There was a 10/18/94 letter from Environmental Data Consultants to the GSA requesting well installation locations and regarding the NYCFD and NYC Building Department violations. Environmental Data Consultants, Inc., 55 Alder Street, Ste 2, South Yonkers, NY, 10701, (914) 968−1508. Dewatering took place to install the new tanks, but a SPDES permit wasn't needed as the discharge rate was below the permit lower limit and the water wasn't contaminated. Soil samples need to be taken at all of the closed tanks and the PBS record needs to be updated.

The 9/6/94 E−doc note states that there is 2 to 3 of oil in MW−3G. USTs #3 to #5 are to be removed. Wells MW−3 and MW−6 need to be replaced as they were destroyed. Many of the hits in Table 1 of the analyses summary table also appear in the blanks. So these analytes can be negated.

I tried to contact Charles Evans, but the phone number was not in service. I tried to reach Environmental Data Consultants, but

the phone number was not in service. I tried to reach Rose, Beaton & Rose, but the phone number belonged to another company. I tried to reach Woodward−Clyde, but the phone number belonged to another company.

3/18/08 − Raphael Ketani. I found a later case from 1999 for the same site − #9908767. It involves the test failure of three 30,000 gal. tanks. Contact people were listed on the spill report. They are: Steve Ferman (718) 340−5268, at the site; John Harris (718) 965−5147 of the General Services Administration; and Tom Burke (212) 264−0800 of the General Services Administration, Technical Services, 26 Federal Plaza, rm. 1611, NY.

I tried to contact Mr. Burke, but could only leave a message. I tried to contact Mr. Harris, but no one picked up. I tried to contact Mr. Ferman, but the number was no longer in service.

William (Bill) De Nyse (de−nice), Senior Industrial Hygienist, (212) 264−0506 called to ask what DEC had in the way of reports and documentation for the spill case. I told him we had the August 1993 Site Characterization Report that was produced by Woodward−Clyde, a Second Revision SCR and some small letters. He asked that DEC provide him the reports as he doesn't have them. He added that he was the contact person at the GSA and that he will try to help get the case closed. Mr. De Nyse asked what should happen if he can't find the closure reports. I told him that DEC will ask that a new investigation take place. I made copies of the reports and sent them to him.

4/11/08 − Raphael Ketani. I tried to contact Mr. De Nyse, but could only leave a message. His phone greeting said that he will be out until 4/21/08. I will try him then.

6/10/08 − Raphael Ketani. I tried to contact Mr. De Nyse, but could only leave a message.

I got ahold of Mr. Burke. He said that right now they are putting the contract out for bid. He said it will take some time in order to get a contractor lined up and get the investigation started. I told him to keep me updated. He added that Mr. De Nyse is the point of contact.

6/12/08 − Raphael Ketani. Mr. De Nyse called back. He said he is the regional engineer and the project is now being handled by a field (local) engineer at the site. The person is Rashid Mattoo (718) 254−7141 at 10 Metro Tech, Brklyn. Mr. De Nyse said that Mr. Mattoo is the contact person from now on. He added that right now they are trying to get funding to do the investigation. They have a scope of work, also.

8/12/08 − Raphael Ketani. I tried to contact Mr. Mattoo regarding the site investigation, but could only leave a message.

Mr. Burke called me back. He said that the contractor has been chosen and they expect to go to contract next week. He added that they will start in a week or two.

8/18/08 − Raphael Ketani. The case is being prepared for transfer due to a case realignment within the unit. The new case manager should probably call Mr. Mattoo or Mr. De Nyse in a week or two to find out the status of the investigation.

Map Identification Number 360 **ON THE CORNER** **Spill Number: 0511232** **Close Date: 12/30/2005**
156 35TH ST BROOKLYN, NY TT−Id: 520A−0046−495

MAP LOCATION INFORMATION
Site location mapped by: PARCEL MAPPING (1)
Approximate distance from property: 463 feet to the ESE

ADDRESS CHANGE INFORMATION
Revised street: NO CHANGE
Revised zip code: NO CHANGE

Source of Spill: UNKNOWN
Notifier Type: Fire Department
Caller Name: DISPATCHER 715
DEC Investigator: SMSANGES

Spiller: UNKNOWN − Unknown
Notifier Name: DISPATCHER 715
Caller Agency: FDNY
Contact for more spill info: DISPATCHER 715

Spiller Phone:
Notifier Phone: (718) 636−1700
Caller Phone: (718) 636−1700
Contact Person Phone: (718) 636−1700

Category: Known petroleum or hazardous material release with minimal potential for fire/explosion (indoors or outdoors), drinking water contamination, or releases to surface waters.
Class: Willing RP − No DEC Field Response − Corrective Action Initiated or Completed by RP or Other Agency

Spill Date	Date Cleanup Ceased	Cause of Spill	Meets Cleanup Standards	Penalty Recommended
12/27/2005		EQUIPMENT FAILURE	NO	

Material Spilled	Material Class	Quantity Spilled	Units	Quantity Recovered	Units	Resource(s) Affected
PROPANE GAS	OTHER	0	GALLONS	0	GALLONS	SOIL

Caller Remarks:

HAS BEEN CONTAINED LOCATED ON A CORNER. VALVE WOULDNT SHUT.

DEC Investigator Remarks: NO DEC INVESTIGATOR REMARKS GIVEN FOR THIS SPILL.

Map Identification Number 361 **NABISCO** **Spill Number: 9605304** **Close Date: 03/04/1998**
170 34TH STREET BROOKLYN, NY TT−Id: 520A−0049−432

MAP LOCATION INFORMATION
Site location mapped by: PARCEL MAPPING (1)
Approximate distance from property: 465 feet to the ESE

ADDRESS CHANGE INFORMATION
Revised street: NO CHANGE
Revised zip code: NO CHANGE

Source of Spill:	NON−MAJOR FACILITY (>1100 GAL)	Spiller:	ASSIM HANNA − NABISCO	Spiller Phone:	(201) 503−4435
Notifier Type:	Responsible Party	Notifier Name:	CLAYTON ENVIRONMENTAL	Notifier Phone:	(908) 225−6040
Caller Name:	ASSIM HANNA	Caller Agency:	NABISCO	Caller Phone:	(201) 503−4435
DEC Investigator:	SIGONA	Contact for more spill info:	ASSIM HANNA	Contact Person Phone:	(201) 503−4435

Category: Known petroleum or hazardous material release with minimal potential for fire/explosion (indoors or outdoors), drinking water contamination, or releases to surface waters.
Class: Willing RP − DEC Field Response − Corrective Action Initiated, Taken Over, or Completed by RP or Other Agency

Spill Date	Date Cleanup Ceased	Cause of Spill	Meets Cleanup Standards	Penalty Recommended
07/24/1996		EQUIPMENT FAILURE	NO	NO

Material Spilled	Material Class	Quantity Spilled	Units	Quantity Recovered	Units	Resource(s) Affected
#2 FUEL OIL	PETROLEUM	0	GALLONS	0	GALLONS	GROUNDWATER

Caller Remarks:

under gound tank that has not been in use was found to have contaminated soil after samples were taken by consultant tank will be closed and left in place

DEC Investigator Remarks: DEC INVESTIGATOR REMARKS NOT AVAILABLE FOR THIS SPILL ACCORDING TO THE LAST UPDATE.

The following DEC Investigator Remarks were available prior to 1/1/2002:

DEC SIGONA RECIEVED SEVERAL REPORTS AND INVESTIGATION DATA SUBMITTED BY ROUX ASSOCIATES FOR THIS SPILL INVESTIGATION. THEY ARE ON−FILE AT DEC REG 2. LETTER FOR CLOSURE OF THIS SPILL WAS SENT TO ASSIM W. HANNA, NABISCO FOODS GROUP ON MARCH 4, 1998.

Map Identification Number 362 **156−170 34TH STREET** **Spill Number: 9210902** **Close Date: 02/25/1993**
156−170 34TH STREET BROOKLYN, NY TT−Id: 520A−0049−430

MAP LOCATION INFORMATION
Site location mapped by: PARCEL MAPPING (1)
Approximate distance from property: 465 feet to the ESE

ADDRESS CHANGE INFORMATION
Revised street: NO CHANGE
Revised zip code: NO CHANGE

Source of Spill:	COMMERCIAL/INDUSTRIAL	Spiller:		Spiller Phone:	
Notifier Type:	Responsible Party	Notifier Name:		Notifier Phone:	
Caller Name:	CARL VOLKERT	Caller Agency:	NABISCO INC.	Caller Phone:	(201) 503−3127
DEC Investigator:	O'DOWD	Contact for more spill info:		Contact Person Phone:	

Category: Known petroleum or hazardous material release with minimal potential for fire/explosion (indoors or outdoors), drinking water contamination, or releases to surface waters.
Class: Willing RP − No DEC Field Response − Corrective Action Initiated or Completed by RP or Other Agency

Spill Date	Date Cleanup Ceased	Cause of Spill	Meets Cleanup Standards	Penalty Recommended
12/21/1992	02/25/1993	TANK OVERFILL	UNKNOWN	NO

Material Spilled	Material Class	Quantity Spilled	Units	Quantity Recovered	Units	Resource(s) Affected
#2 FUEL OIL	PETROLEUM	−1.00	POUNDS	0.00	POUNDS	SOIL

Caller Remarks:

TANK BENEATH BUILDING−POST−=SALE SITE ASSESSMENT DONE−DISCOVERED CONTAMINATED BETWEEN 1 1/2 −13 FEET SAMPLES TAKEN AND TESTED RESULTS JUST OBTAINED REQUEST CALLBACK ASAP

DEC Investigator Remarks: DEC INVESTIGATOR REMARKS NOT AVAILABLE FOR THIS SPILL ACCORDING TO THE LAST UPDATE.

The following DEC Investigator Remarks were available prior to 1/1/2002:

02/25/93: REPAIRED PIPING RETESTED AND PASSED SUBMITTED REPORT SEE K O'DOWD'S LETTER.

10/10/95: This is additional information about material spilled from the translation of the old spill file: CONTAMINATED SOIL.

Map Identification Number 363 **SUNSET PARK HIGH SCHOOL** **Spill Number: 0613263** **Close Date: 07/09/2008**
170 34TH STREET BROOKLYN, NY TT−Id: 520A−0049−434
ALT. ADD: 932−934 4TH AVENUE

MAP LOCATION INFORMATION
Site location mapped by: PARCEL MAPPING (1)
Approximate distance from property: 465 feet to the ESE

ADDRESS CHANGE INFORMATION
Revised street: NO CHANGE
Revised zip code: NO CHANGE

Source of Spill:	INSTITUTIONAL, EDUC, GOV, OTHER	Spiller:		Spiller Phone:	
Notifier Type:	Other	Notifier Name:		Notifier Phone:	
Caller Name:		Caller Agency:		Caller Phone:	
DEC Investigator:	hrpatel	Contact for more spill info:	MIKE SHERWOOD	Contact Person Phone:	(845) 492−3100

Category: Known petroleum or hazardous material release with minimal potential for fire/explosion (indoors or outdoors), drinking water contamination, or releases to surface waters.

Class: Willing RP − No DEC Field Response − Corrective Action Initiated or Completed by RP or Other Agency

Spill Date	Date Cleanup Ceased	Cause of Spill	Meets Cleanup Standards	Penalty Recommended
03/10/2007		HUMAN ERROR	NO	NO

Material Spilled	Material Class	Quantity Spilled	Units	Quantity Recovered	Units	Resource(s) Affected
DIESEL	PETROLEUM	20.00	GALLONS	20.00	GALLONS	SOIL

Caller Remarks:

School under construction; underground tank was hit. Tank was emptied and removed, as well as contaminated soil. Area was backfilled and end point sample was taken from excavation.

DEC Investigator Remarks:

03/12/07−Hiralkumar Patel. spoke with Mr. Sharma. they were hired by contractor who is working at school construction site. site owned by NYC shcool authority. during construction activities, they hit underground tank and punched hole in it. as per Mr. Sharma, tank was about 1000 gal capacity and had about 800 gal diesel in it. spill started about 7:30 am and Mr. Sharma reached with crew for cleanup about 10 am. they have removed underground diesel tank and removed associated contaminated soil. they dug about two ft below tank invert. excavation was backfilled with five endpoint sample taken. asked Mr. Sharma to submit site plan with sampling locations, disposal manifests and sample analyticals.

03/27/07−Hiralkumar Patel. received call from Amy Fonpana (845−492−3178). they are preaparing closure report and will send by 04/15/07.

04/24/07−Hiralkumar Patel. spoke with Ms. Fonpana. they are still waiting for some disposal manifests and other documents. she will send report soon.

06/19/07−Hiralkumar Patel. left message for Ms. Fonpana. 06/26/07−Hiralkumar Patel. received message from Ms. Fonpana. they are still working on−site and waiting for some documents. will send report once they get all documents.

06/27/07−Hiralkumar Patel. Mr. Sharma reported another spill at same site. (new spill #: 0703584). they did borings on property along 34th street and found soil and groundwater contamination. Mr. Sharma mentioned that site had multiple tanks. asked Mr. Sharma to send all analytical data (for all samples done on−site till date) and detailed scaled site map with all sampling

locations, tank locations and associated lines. also asked Mr. Sharma to send copy of phase I and phase II reports.

06/28/07−Hiralkumar Patel. meet Bob Kanaparthi and Drew Pardus from NYC SCA and Michael Sherwood from Shaw environmental. Mr. Sherwood mentioned that school construction site is combination of two sites known as large parcel and small parcel. received phase I and Phase II reports from Mr. Sherwood.

abstract of Phase I:

− the site is located in mixed commercial/residential area on the corner of 4th ave and 35th street − previous occupants of the site included private residences, a stationer, tool manufacturing facility, a garage and candy manufacturing. − large parcel of site had 5000 gal tank and history of spills (9210902, 9605304, 9211737) − site is approx. 20 ft above mean sea level − BASED ON phase II investigations conducted by Weston for the McDonalds restaurant site located at 968 4th ave, the depth of groundwater is approx. 37 ft bg and groundwater flow direction is to the northeast. <−−−−−−−−−−− − major spill sites in neighbourhood:

1. Greenwood Cemetery (Spill #s: 8710384, 8710694, 8902953, 9413808). all spill closed

2. Jackie Gleason Bus Depot (Spill #s: 9106350, 9507015, 9705882, 9803068, 9902851, 9908589, 0211807, 0402205, 0413523, 0702197)

3. 971−975 4th ave (spill #: 9207015). groundwater contamination reported <−−−−−−

4. Mobile service station, 89−14 4th ave (Spill #s: 0430002, 0330037, 8302631) reported groundwater contamination <−−−−−−−−−−

5. 987 4th AVe (spill #: 8706481). found groundwater contamination.

abstract of Phase II report:

− proposed design for school includes construction to a depth of approx. 18 ft bg − depth of groundwater was found to range from between 14 and 24 ft bg − total of 13 soil samples (LPB−1 to LPB−8, SPB−2,5,6,7 and 8) and 7 groundwater samples (LPB−1W, 5W and 8W, SPB−5,6,7 and 8)were collected for analysis − found heavy Tricholorethene (160,000 ppb) contamination in groundwater sample SPB−5 <−−−−−− − as found heavy TCE contamination in groundwater sample, did suplemental phase II − collected two soil sample from two borings (close to previous boring location SPB−5) and three groundwater sample from same two borings on−site and four groundwater sample from two off−site borings − also took 6 sub−slab soil−gas samples, because of heavy TCE contamination − found no contamination in any soil, groundwater or soil−gas samples during supplemental phase II investigation

Michael Sherwood Shaw environemtal PH. (914) 633−9324 (O)

(516) 650−5290 (C) Fax (845) 492−3101 email: michael.sherwood@shawgrp.com

Bob Kanaparthi NYC SCA Ph. (718) 472−8620

Drew Pardus NYC SCA Ph. (718) 752−5036 (O)

(646) 577−8280 (C)

during meeting Mr. Kanaparthi mentioned following: − entire site has been excavated to depth of 16 ft and groundwater is about two more feet deeper than existing excavation bottom. − during excavation, they removed total of five USTs (one 2000 gal fuel oil/diesel tank, one 1000 gal sugary mix tank, one 5000 gal tank, one 100 gal tank and one 1000 gal tank). − found contaminated soil around some tanks and has been removed − endpoint samples taken from contaminated zones − currently footing work for proposed building is going on at site − during construction found sheen on groundwater and gasoline odor − took groundwater samples from two different locations − found minor benzene (58 ppb) contamination in groundwate sample GW−1, along 35th street <−−− − there will be two elevator pits, partially merged in groundwater − to work on elevator pit, they need to dewater those areas − due to high concentration of TCE in groundwater sample during first set of sampling, they will put vapor barrier and active SSDS under BASEMENT floor

asked Mr. Pardus to do following:

− installation of atleast three monitoring wells to define site specific groundwater flow direction and sampling soil and groundwater during this monitoring well installation. − samples must be analyzed for STARS 8260 & 8270 methods & report must include chlorinated compounds − no dewatering events until site−specific groundwater flow direction has defined (to prevent spreading contamination if dewatering points are downgradient to source of contamination) − no concrete/foundation work till full investigation completed − installation of one more monitoring well upgradient (once groundwater flow direction defined) to check any off−site migration − submission of soft copy of vapor barrier & SSDS design − monitoring wells atleast 5 ft below groundwater table − samples from monitoring wells must be taken using Low Sress (low flow) Purging and Sampling procedure (EPA guidance)

− Spill #: 9207015. 971−975 4th Avenue, Brooklyn, NY.

spill reported after found tank failed.

PBS #: 2−297291. site had 48 tanks and were removed in 1994. from spill database, found that NYC School construction authority removed approx. 15,000 cubic yards of contamianted soil and had groundwater contaminated. case closed on 07/13/2006.

WRONG REPORT UPLOADED ON E−DOCS (FIRST FILE IN LIST) <−−−−−−−−−−−− *****

−

− Spill #: 8706481. 987 4th Ave, Brooklyn, NY.

spill reported as gasoline tanks failed a test.

PBS#: 2−157236. site had 14 tanks and were removed in 1990. from spill database, found that groundwater was impacted with gasoline spill and had free product in wells installed on−site a that time. groundwater is at 38 ft bg. case still open.
−

07/05/07−Hiralkumar Patel. visited site on 07/02/07 as found heavy soil and groundwater contamination in neighbour’s property at 129 34th Street, which is auto repair shop. spoke with Mr. Pardus today and asked him to install additional monitoring wells along 34th street (two wells on 34th street along property line: one at each corner and one well along boundry between park and construction site). these wells are just for monitoring purpose, in case any contamination from auto repair area touches the

construction site. also asked Mr. Pardus to provide site addresses for neighbours on south and east side of construction site (assumed upgradient side)

07/16/07−Hiralkumar Patel. received call from Mr. Pardus regarding sample analysis for specific chlorinated compounds. asked Mr. Pardus to run all groundwater samples for compound that was found high (PERC) in previous investigation.

07/23/07−Hiralkumar Patel. received message from Mr. Pardus asking for meeting. spoke with Mr. Pardus and asked him to submit data for review prior to any meeting.

07/24/07−Hiralkumar Patel. received sample analyticals and site map with monitoring well locations, from Mr. Pardus. they installed four wells on site and one on sidewalk along 35th street. found very minor contamination. from monitoring wells, they found groundwater flow in south direction (from site which has heavy groundwater contamination: 129 34th street). monitoring well #1 installed close to area where they found high PERC in groundwater. Mr. Pardus asked for dewatering of site for construction activities. mentioned to Mr. Pardus that as no contamination found in any samples, they can do dewatering but they need permits from city agencies for that. asked Mr. Pardus to install one well in corner of property along park along 34th street (as found heavy soil and groundwater contamination at site 129 34th street). also asked him to monitore well # 4 until it nocked down. asked Mr. Pardus to submit entire report with boring logs, water depths etc.

07/25/07−Hiralkumar Patel. spoke with Mr. Pardus. told him that they can start dewatering from site (based on analytical data). also asked Mr. Pardus to install a permanent monitoring well on sidewalk along 34th street (close to property line between subject site and park) as subject site is exactly downgradient from contamianted site at 129 34th street. this well will be used as monitoring point to see any oil from 129 34th street site hit construction site or not. Mr. Pardus mentioned that they will install vapor barrier and sub−slab system. Mr. Pardus will schedule installation of one well on sidewalk along 34th street.

03/20/08−Hiralkumar Patel. received tank closure report from Shaw environmental. abstract:

− site groundwater was encountered between 16 to 18 ft bg − installed four wells (MW−1, MW−2, MW−4 and MW−5) − no tidal influence noticed in wells MW−1, MW−2 and MW−5, via automatic data logger − groundwater level data from MW−4 shows rise in the water level; cause o fthis water level rise is unknown (no preceipitation or on−site dewatering during or before water level measurement) − direction of groundwater flow from north toward the south and away from the Upper New York Bay; this is opposite of the anticipated direction of groundwater flow based upon the surface topography of the area and the proximity to the Upper New York Bay (0.3 miles northwest) − removed four regulated (petroleum) USTs and one non−regulated (sugar) UST in Mar.−Apr. 2007 − four petroleum tanks removed: one 2000 gal, one 1000 gal, one 5000 gal and one 100 gal − one 1000 gal sugar tank removed − 2000 gal tank was punctured during excvation and then spill reported − 2000 gal UST found to be in fairly good condition with no significant evidence of corrosion − final dimensions of excavation for 2000 gal UST measured approx. 15 ft wide by 20 ft long by 20 ft deep; after collection of endpoint samples, excavation backfilled − 100 gal UST was dicovered immeidately beneath the concrete slab of the former site building − 100 gal UST was found to be old and rusted with large openings − following removal of 100 gal UST, no evidence of release was observed; no impacted material was excavated; one bottom endpoint sample collected after tank removal − 5000 gal UST was abandoned−in−place with concrete − 5000 gal UST found to be slightly corroded but no holes were observed − final dimensions of excavation for 5000 gal UST measured approx. 30 ft wide by 50 ft long by 35 ft deep; after collection of endpoint sidewall samples, excavation backfilled − no endpoint bottom samples collected after 5000 gal tank removal <−−−−−−−−−−−−− − 1000 gal UST was discovered about 5 ft bg and found to be rusted with a large hole where it appears that the weld seperated <−−−−−−− − final dimensions of excavation for 1000 gal UST measured approx. 10 ft wide by 15 ft long by 15 ft deep; after collection of endpoint samples, excavation backfilled − groundwater samples collected from one geoprobe GW−1

and four monitoring wells (MW−1, MW−2, MW−4 and MW−5) − found some SVOC contamination in endpoint soil samples and some VOC contamination in groundwater samples − school design includes a vapor barrier and an active SSDS

06/03/08−Hiralkumar Patel. spoke with Mr. Pardus. he doesn't know about construction status. asked him to submit soft copy of vapor barrier and SSDS design for review by NYS DOH, prior to installation of such.

06/06/08−Hiralkumar Patel. during site visit in neighbourhood, pass through subject site and found few floors already developed at the site. no information available whether vapor barrier and active SSDS were installed or not.

06/17/08−Hiralkumar patel. spoke with Mr. Sherwood. asked him about endpoint bottom sample after removal of 5000 gal tank and design specification of vapor barrier and SSDS.

left message for Mr. Pardus for following:

− submission of design specs of vapor barrier and SSDS − confirmation about installation of vapor barrier and SSDS − clarification for not taking endpoint bottom sample after 5000 gal tank removed

06/23/08−Hiralkumar Patel. left message for Mr. Pardus.

07/09/08−Hiralkuamr Patel. received email from Mr. Sherwood with vapor barrier and SSDS design and clarification about not taking endpoint bottom samples after 5000 gal tank removal. as per Mr. Sherwood, Shaw environmental was not on site to witness the removal of the 5,000 gal UST as this work was overseen by GZA Environmental, the consultant to the general contractor. as per GZA, they have indicated that they initially removed the UST but did not collect confirmatory soil samples because they felt that there were some minor impacted soils that needed to be excavated and knew that the Contractor was coming back to this area to excavate for the building foundation. when contractor returned to the area to excavate for the building foundation, they indicated that they excavated contaminated soils down to the watertable at approximately 18 feet below grade, and therefore could not collect bottom soil samples. in June 2007, Shaw conducted a soil and groundwater investigation at the site. during that investigation, collected two water samples in the southwest corner of the building foundation excavation, immediately below the former location of the 5,000 gallon UST. one sample was collected from a temporary geotechnical well (GW−2) already in place at the Site and the other was collected from standing water (SGW−1) that had pooled in that corner of the Site. no contamiantion found in groundwater samples.

5000 gal UST was removed in Apr. 2007 and groundwater samples were taken in June 2007 after contractor removed soil under water table as part of foundation work.

based on submitted documents till date, case closed.

see Spill #: 0703584 & 0700836 also as reported to same site.

Map Identification Number 364 **UNKNOWN** **Spill Number: 1208187** **Close Date: 04/04/2013**
NORTH OF 33RD EASTOF 1ST AVE BROOKLYN, NY TT−Id: 520A−0278−195

MAP LOCATION INFORMATION
Site location mapped by: MANUAL MAPPING (4)
Approximate distance from property: 484 feet to the N

ADDRESS CHANGE INFORMATION
Revised street: 1ST AVE / 33RD ST
Revised zip code: 11232

Source of Spill:	UNKNOWN	Spiller:	hurricane sandy	Spiller Phone:	
Notifier Type:	Other	Notifier Name:		Notifier Phone:	
Caller Name:		Caller Agency:		Caller Phone:	
DEC Investigator:	SFRAHMAN	Contact for more spill info:	DAN WALSH	Contact Person Phone:	(347) 604−4210

Category: Known petroleum or hazardous material release with minimal potential for fire/explosion (indoors or outdoors), drinking water contamination, or releases to surface waters.
Class: Any Type of RP Including No RP − No DEC Field Response − Corrective Action by Spill Response Not Required

Spill Date	Date Cleanup Ceased	Cause of Spill	Meets Cleanup Standards	Penalty Recommended
11/01/2012		STORM	NO	NO

Material Spilled	Material Class	Quantity Spilled	Units	Quantity Recovered	Units	Resource(s) Affected
OTHER	OTHER	0	UNKNOWN	0	UNKNOWN	

Caller Remarks: NO REMARKS GIVEN FOR THIS SPILL

DEC Investigator Remarks: NO DEC INVESTIGATOR REMARKS GIVEN FOR THIS SPILL.

Map Identification Number 365 **SPILL NUMBER 9903726** **Spill Number: 9903726** **Close Date: 08/06/1999**
122−30TH ST BROOKLYN, NY TT−Id: 520A−0043−545

MAP LOCATION INFORMATION
Site location mapped by: PARCEL MAPPING (1)
Approximate distance from property: 498 feet to the ENE

ADDRESS CHANGE INFORMATION
Revised street: 122 30TH ST
Revised zip code: 11232

Source of Spill:	COMMERCIAL VEHICLE	Spiller:	BLOON PACKING CORP	Spiller Phone:	(718) 768−1919
Notifier Type:	Citizen	Notifier Name:	FERANDO AGURTO	Notifier Phone:	(718) 788−4186
Caller Name:	FERANDO AGURTO	Caller Agency:	CITIZEN	Caller Phone:	(718) 788−4186
DEC Investigator:	CAENGELH	Contact for more spill info:	CALLER	Contact Person Phone:	

Category: Known petroleum or hazardous material release with minimal potential for fire/explosion (indoors or outdoors), drinking water contamination, or releases to surface waters.
Class: Willing RP − No DEC Field Response − Corrective Action Initiated or Completed by RP or Other Agency

Spill Date	Date Cleanup Ceased	Cause of Spill	Meets Cleanup Standards	Penalty Recommended
06/30/1999		EQUIPMENT FAILURE	NO	NO

Material Spilled	Material Class	Quantity Spilled	Units	Quantity Recovered	Units	Resource(s) Affected
MOTOR OIL	PETROLEUM	5.00	GALLONS	0.00	GALLONS	SEWER
TRANSMISSION FLUID	PETROLEUM	5.00	GALLONS	0.00	GALLONS	SEWER

Caller Remarks:

VEH FROM THE ABOVE CO LEAKED PRODUCT − SOME GETTING IN SEWER NO CLEANUP AS YET

DEC Investigator Remarks:

Prior to Sept, 2004 data translation this spill Lead_DEC Field was ENGELHARDT Spoke to spiller and RP. Spill cleaned by RP.

Map Identification Number 366 **BUSCH TERMINAL** **Spill Number: 9510849** **Close Date: 11/28/1995**
43RD STREET & 1ST AVENUE BROOKLYN, NY TT−Id: 520A−0046−501

MAP LOCATION INFORMATION
Site location mapped by: ADDRESS MATCHING
Approximate distance from property: 513 feet to the WSW

ADDRESS CHANGE INFORMATION
Revised street: 43RD STREET / 1ST AVENUE
Revised zip code: NO CHANGE

Source of Spill: COMMERCIAL VEHICLE
Notifier Type: Other
Caller Name: ROSALIE BONAVISE
Spiller: CHRIS HEESCH − BUSCH TERMINAL
Notifier Name: CHRIS HEESCH
Caller Agency: TYREE ENVIR GROUP
Spiller Phone: (718) 369−1300
Notifier Phone: (718) 369−1300
Caller Phone: (516) 249−3150 ext. 3
ext: 311
DEC Investigator: O'DOWD
Contact for more spill info: CHRIS HEESCH
Contact Person Phone: (718) 369−1300

Category: Known petroleum or hazardous material release with minimal potential for fire/explosion (indoors or outdoors), drinking water contamination, or releases to surface waters.
Class: Willing RP − DEC Field Response − Corrective Action Initiated, Taken Over, or Completed by RP or Other Agency

Spill Date	Date Cleanup Ceased	Cause of Spill	Meets Cleanup Standards	Penalty Recommended
11/28/1995		EQUIPMENT FAILURE	NO	NO

Material Spilled	Material Class	Quantity Spilled	Units	Quantity Recovered	Units	Resource(s) Affected
WASTE OIL/USED OIL	PETROLEUM	20.00	GALLONS	0.00	GALLONS	SOIL

Caller Remarks:

LEAK FROM A COMMERCIAL VEHICLE ONTO GROUND. RESPONSE TEAM FROM TYREE ENROUTE TO SITE FOR CLEAN UP.

DEC Investigator Remarks: NO DEC INVESTIGATOR REMARKS GIVEN FOR THIS SPILL.

Map Identification Number 367 **43RD ST & 1ST AVE** **Spill Number: 9506628** **Close Date: 08/29/1995**
43RD STREET & 1ST AVENUE BROOKLYN, NY TT−Id: 520A−0037−510

MAP LOCATION INFORMATION
Site location mapped by: ADDRESS MATCHING
Approximate distance from property: 513 feet to the WSW

ADDRESS CHANGE INFORMATION
Revised street: 43RD STREET / 1ST AVENUE
Revised zip code: NO CHANGE

Source of Spill:	TANK TRUCK	Spiller:	SAFETY KLEEN	Spiller Phone:	(201) 242−3556
Notifier Type:	Affected Persons	Notifier Name:		Notifier Phone:	
Caller Name:	CHRIS HEESCH	Caller Agency:	GREATER REGIONAL RAIL	Caller Phone:	(718) 369−1300
DEC Investigator:	O'DOWD	Contact for more spill info:		Contact Person Phone:	

Category: Known petroleum or hazardous material release with minimal potential for fire/explosion (indoors or outdoors), drinking water contamination, or releases to surface waters.
Class: Willing RP − No DEC Field Response − Corrective Action Initiated or Completed by RP or Other Agency

Spill Date	Date Cleanup Ceased	Cause of Spill	Meets Cleanup Standards	Penalty Recommended
08/29/1995	08/29/1995	EQUIPMENT FAILURE	UNKNOWN	NO

Material Spilled	Material Class	Quantity Spilled	Units	Quantity Recovered	Units	Resource(s) Affected
WASTE OIL/USED OIL	PETROLEUM	20.00	GALLONS	20.00	GALLONS	SOIL

Caller Remarks:

LEAKING VALVE ON TRUCK SPILLED ON CONCRETE ONLY − CLEANED UP

DEC Investigator Remarks: NO DEC INVESTIGATOR REMARKS GIVEN FOR THIS SPILL.

Map Identification Number 368 **REGULATOR OH−7D** **Spill Number: 0912509** **Close Date: 03/02/2010**
43RD STREET AND 1ST AVE BROOKLYN, NY TT−Id: 520A−0248−225

MAP LOCATION INFORMATION
Site location mapped by: ADDRESS MATCHING
Approximate distance from property: 513 feet to the WSW

ADDRESS CHANGE INFORMATION
Revised street: 43RD STREET / 1ST AVE
Revised zip code: NO CHANGE

Source of Spill:	INSTITUTIONAL, EDUC, GOV, OTHER	Spiller:	NYC DEP	Spiller Phone:	
Notifier Type:	Other	Notifier Name:		Notifier Phone:	
Caller Name:		Caller Agency:		Caller Phone:	
DEC Investigator:	hrpatel	Contact for more spill info:	DEAN BLAUSTEIN	Contact Person Phone:	

Spill Date	Date Cleanup Ceased	Cause of Spill	Meets Cleanup Standards	Penalty Recommended
03/01/2010		EQUIPMENT FAILURE	NO	NO

Material Spilled	Material Class	Quantity Spilled	Units	Quantity Recovered	Units	Resource(s) Affected
OTHER	OTHER	0	UNKNOWN	0	UNKNOWN	SURFACE WATER

Caller Remarks:

ALSO TO THE NARROWS EAST RIVER−ONGOING SPILL− CURRENTLY BEING INVESTIGATED

DEC Investigator Remarks: NO DEC INVESTIGATOR REMARKS GIVEN FOR THIS SPILL.

Map Identification Number 369 **43RD ST BETWEEN** **Spill Number: 0107232** **Close Date: 10/31/2001**
2ND AVE & 1ST AVE BROOKLYN, NY TT−Id: 520A−0050−262

MAP LOCATION INFORMATION
Site location mapped by: MANUAL MAPPING (4)
Approximate distance from property: 515 feet to the WSW

ADDRESS CHANGE INFORMATION
Revised street: 43RD ST BETWEEN 2ND AV & 1ST AV
Revised zip code: 11232

Source of Spill:	UNKNOWN	Spiller:	UNKNOWN	Spiller Phone:	
Notifier Type:	Local Agency	Notifier Name:	CHRIS HAAS	Notifier Phone:	(718) 595−4784
Caller Name:	CHRIS HAAS	Caller Agency:	NYC DEP − HAZMAT	Caller Phone:	(718) 595−4784
DEC Investigator:	TJDEMEO	Contact for more spill info:	CHRIS HAAS	Contact Person Phone:	(917) 769−1263

Category: Known petroleum or hazardous material release with minimal potential for fire/explosion (indoors or outdoors), drinking water contamination, or releases to surface waters.
Class: Willing RP − DEC Field Response − Corrective Action Initiated, Taken Over, or Completed by RP or Other Agency

Spill Date	Date Cleanup Ceased	Cause of Spill	Meets Cleanup Standards	Penalty Recommended
10/13/2001		ABANDONED DRUM	NO	NO

Material Spilled	Material Class	Quantity Spilled	Units	Quantity Recovered	Units	Resource(s) Affected
UNKNOWN PETROLEUM	PETROLEUM	0	GALLONS	0	GALLONS	SOIL

Caller Remarks:

14 drums were found − appears to be oil mixed with speedy dry − pd is requesting pickup ASAP

DEC Investigator Remarks:

Prior to Sept, 2004 data translation this spill Lead_DEC Field was DEMEO 10/31/2001 − Sangesland made several calls. According to Enzo at NYCDEP the drums have no liquid, only oil contaminated speedie dry and/or sand. According to R.Austin, the NYSDEC does not respond to drums of solid contaminated material. This is a solid waste issue which has been forwarded on to NYC Sanitation.

Spill Closed

Map Identification Number 370 **FEEDER B−26** **Spill Number: 0602005** **Close Date: 06/05/2006**
3RD AVE/30TH ST BROOKLYN, NY TT−Id: 520A−0050−718

MAP LOCATION INFORMATION
Site location mapped by: MANUAL MAPPING (3)
Approximate distance from property: 517 feet to the NE

ADDRESS CHANGE INFORMATION
Revised street: 3RD AVE / 30TH ST
Revised zip code: 11232

Source of Spill:	COMMERCIAL/INDUSTRIAL	Spiller:	CON EDISON	Spiller Phone:	
Notifier Type:	Responsible Party	Notifier Name:		Notifier Phone:	
Caller Name:		Caller Agency:		Caller Phone:	
DEC Investigator:	SKARAKHA	Contact for more spill info:	ERT DESK‘	Contact Person Phone:	(212) 580−8383

Category: Known or probable release, where, without action, there is a potential for a fire/explosion hazard (indoors or outdoors), contamination of drinking water supplies, or significant release to surface waters.
Class: Willing RP − DEC Field Response − Corrective Action Initiated, Taken Over, or Completed by RP or Other Agency

Spill Date	Date Cleanup Ceased	Cause of Spill	Meets Cleanup Standards	Penalty Recommended
05/24/2006		HUMAN ERROR	NO	NO

Material Spilled	Material Class	Quantity Spilled	Units	Quantity Recovered	Units	Resource(s) Affected
DIELECTRIC FLUID	PETROLEUM	2000	GALLONS	0	GALLONS	SOIL

Caller Remarks:

CONTRACTOR DIGGING IN AREA AND HIT FEEDER. SPILL IS JUST ON LAND. LEAK IS ACTIVE.

200184

DEC Investigator Remarks:

200184. Significant Spill Event Notification sent to Lou Oliva, Dan Walsh and Randy Austin: This morning at approximately 1:10 AM a NYCDOT contractor conducting a paving job on Third Avenue in Brooklyn caused a leak from Con Edison’s high pressure 345 kV feeder B−26. The leak occurred at the intersection of 30th St. Initial estimate of leak amount was 2000 gallons, most of which came up through the pavement onto the street. Crews on site bermed the area and the spill is under control, however the leak is still continuing at a high flow rate. This is due to the fact that there is no redundant feeder in this area, therefore the pressure on the feeder has to be maintained. Oil is being directed into a nearby Con Ed manhole, where it is collected and being pumped out by tankers. Thus far approximately 3000 to 4000 gallons has been recovered.

Agencies responding to the incident include NYPD, DEP and OEM, and no initial response was made by DEC during the off−hour period. This morning at approximately 9:00 AM, DER staff [Sam Arakhan] responded to the incident scene and is currently on−scene.

Feeder pipe has been excavated and exposed, and Con Ed is trying to figure how to apply a clamp to stop the leak.

This incident was reported on local TV and radio. (JHO)

Update: 5/24/06 The feeder was punctured by a 2−inch pipe of unknown function. Feeder oil is flowing under pressure through the 2−inch pipe and is being collected by a tanker vacuum hose. An excavation approximately 8 feet by 8 feet has been made to a depth of approximately 5 feet. The feeder line has been exposed at the leak and crews are awaiting construction material to shore the excavation. The repair crew plans to freeze the line with liquid nitrogen in order to install a clamp over the leak. It is anticipated that the leak will be clamped by 1 PM today. PCBs content of the spilled oil was less than 1 ppm. (SKA)

Update 5/25/06 Sam Arakhan visited scene for second time at 1:30 PM on 5/24. The vertical pipe that was leaking was plugged with a broom handle and the valve to the pipe was turned off at the substation; surface cleanup was ongoing. Oil soaked sand, absorbent material and asphalt were being swept and vacuumed into roll−off containers. The 5−inch pipe that was ruptured was a redundant line. Con Edison plans to drain and clean the pipe; it will then be abandoned in place. Con Ed personnel were instructed to take five post−excavation samples in the pit at the point of rupture − samples to be tested for TPH and benzene. (Pictures in eDocs) SKA

see eDocs

Update 6/5/06 The following e−mail was received from Mike Pillig on 6/5/06:

Sam,

I understand you were at the subject leak site on 5/24/06. You had requested that 5 samples be taken (1 on each wall and 1 on the floor) and analyzed for TPH modified 8100. Also, one sample was to be taken and analyzed for total and TCLP benzene. This was completed and the results are attached. In addition, subsequent to your visit, I discovered that DF had migrated into holes in the roadway and spread beneath the base concrete in several location under the BQE. As such, I excavated two areas to a depth of approx. 12−18 . One excavation was 35’ long and tapered in such a way that it was 8’ wide at its widest point. I took floor samples down the center of the excavation every 5’. The second excavation was much smaller (2’ X 8’). I took one floor sample about in the middle. Photos of the excavations you did not see are attached. Based on these results, we should be able to close this spill. Please confirm. Thanks for your help.

Mike

(Post excavation results are satisfactory − analytical results and pictures in eDocs) SKA

Map Identification Number 371 **GOWANUS EXPRESSWAY** **Spill Number: 9805394** **Close Date: 07/30/1998**
39TH ST AT EXIT BROOKLYN, NY TT−Id: 520A−0050−259

MAP LOCATION INFORMATION
Site location mapped by: MANUAL MAPPING (3)
Approximate distance from property: 557 feet to the S

ADDRESS CHANGE INFORMATION
Revised street: 39TH ST / GOWANUS EXPY
Revised zip code: 11232

Source of Spill: COMMERCIAL VEHICLE
Notifier Type: Other
Caller Name: OPERATOR 2
DEC Investigator: SMMARTIN
Spiller: unknown
Notifier Name: OPERATOR 2
Caller Agency: GOWANUS OPERATIONS CTR
Contact for more spill info:
Spiller Phone:
Notifier Phone: (718) 788−8578
Caller Phone: (718) 788−8578
Contact Person Phone:

Category: Known petroleum or hazardous material release with minimal potential for fire/explosion (indoors or outdoors), drinking water contamination, or releases to surface waters.
Class: Willing RP − No DEC Field Response − Corrective Action Initiated or Completed by RP or Other Agency

Spill Date	Date Cleanup Ceased	Cause of Spill	Meets Cleanup Standards	Penalty Recommended
07/30/1998		TRAFFIC ACCIDENT	NO	NO

Material Spilled	Material Class	Quantity Spilled	Units	Quantity Recovered	Units	Resource(s) Affected
MOTOR OIL	PETROLEUM	0	GALLONS	0	GALLONS	SOIL

Caller Remarks:

motor vehicle accident

DEC Investigator Remarks:

Prior to Sept, 2004 data translation this spill Lead_DEC Field was MARTINKAT CALL SANITATION

Map Identification Number 372 **CORNER 39 ST & GOWANUS EX** **Spill Number: 9306413** **Close Date: 08/27/1993**
39TH ST & GOWANUS EXPWY BROOKLYN, NY TT−Id: 520A−0050−260

MAP LOCATION INFORMATION
Site location mapped by: MANUAL MAPPING (3)
Approximate distance from property: 557 feet to the S

ADDRESS CHANGE INFORMATION
Revised street: 39TH ST/GOWANUS EXWY
Revised zip code: 11232

Source of Spill:	COMMERCIAL VEHICLE	Spiller:	NYC TRANSIT EXPRESS BUS	Spiller Phone:	
Notifier Type:	Local Agency	Notifier Name:		Notifier Phone:	
Caller Name:	JEAN SCHREIBER	Caller Agency:	NYC DEP	Caller Phone:	(718) 595−6700
DEC Investigator:	TOMASELLO	Contact for more spill info:		Contact Person Phone:	

Category: Known or probable release, where, without action, there is a potential for a fire/explosion hazard (indoors or outdoors), contamination of drinking water supplies, or significant release to surface waters.
Class: Willing RP − DEC Field Response − Corrective Action Initiated, Taken Over, or Completed by RP or Other Agency

Spill Date	Date Cleanup Ceased	Cause of Spill	Meets Cleanup Standards	Penalty Recommended
08/25/1993	08/27/1993	TRAFFIC ACCIDENT	UNKNOWN	NO

Material Spilled	Material Class	Quantity Spilled	Units	Quantity Recovered	Units	Resource(s) Affected
DIESEL	PETROLEUM	−1.00	GALLONS	0.00	GALLONS	SOIL

Caller Remarks:

SPILL INITIALLY ON STREET − INDUSTRIAL WASTE UNIT WAS NOTIFIED.

DEC Investigator Remarks: NO DEC INVESTIGATOR REMARKS GIVEN FOR THIS SPILL.

Map Identification Number 373 **ROADWAY** **Spill Number: 1605231** **Close Date: 08/25/2016**
39 ST AND 3 AVE BROOKLYN, NY TT−Id: 520A−0323−020

MAP LOCATION INFORMATION
Site location mapped by: MANUAL MAPPING (4)
Approximate distance from property: 557 feet to the S

ADDRESS CHANGE INFORMATION
Revised street: 39TH ST / 3RD AVE
Revised zip code: NO CHANGE

Source of Spill:	COMMERCIAL VEHICLE	Spiller:	ATG TRUCK LOAD INC	Spiller Phone:	
Notifier Type:	Other	Notifier Name:		Notifier Phone:	
Caller Name:		Caller Agency:		Caller Phone:	
DEC Investigator:	SXMAHAT	Contact for more spill info:	KEVIN BOYER	Contact Person Phone:	

Category: Known petroleum or hazardous material release with minimal potential for fire/explosion (indoors or outdoors), drinking water contamination, or releases to surface waters.
Class: Willing RP − DEC Field Response − Corrective Action Initiated, Taken Over, or Completed by RP or Other Agency

Spill Date	Date Cleanup Ceased	Cause of Spill	Meets Cleanup Standards	Penalty Recommended
08/17/2016		TRAFFIC ACCIDENT	NO	NO

Material Spilled	Material Class	Quantity Spilled	Units	Quantity Recovered	Units	Resource(s) Affected
DIESEL	PETROLEUM	100.00	GALLONS	0.00	GALLONS	

Caller Remarks:

spill to paved roadway/clean up complete

DEC Investigator Remarks:

8/22/16: Mahat t/c : DEC Mahat contacted the notifier inquiring about the spill and its nature. He confirmed that the spill has been cleaned and up. Storm Drain, soil, or any other natural resources were not impacted by the spill. A clean up report will be supplied to the Department once it is ready.

8/25/16: Mahat e/c: DEC Mahat received an email update on the spill case. Email:

Mr. Mahat:

I heard from the tow yard today and they hope to get the photos to us today and are having the drums of waste picked up next week. They will forward me the signed manifests once they receive them.

When all of the documents are received I will forward them to your attention.

Sincerely,

Kevin Boyer Transportation Spill Solutions P.O. Box 1067 Athens, GA 30603 (877)−88−SPILL (864) 285−1415 Cell (888) 263−7106 Fax

Based on the email, the spill case will be closed pending generated manifest.

Map Identification Number 374 **GOWANAUS EXPRESSWAY XST 39TH ST** **Spill Number: 1103198** **Close Date: 06/22/2011**
GOWANAUS EXPRESSWAY XST 39TH ST BROOKLYN, NY TT−Id: 520A−0263−374

MAP LOCATION INFORMATION
Site location mapped by: MANUAL MAPPING (3)
Approximate distance from property: 557 feet to the S

ADDRESS CHANGE INFORMATION
Revised street: 39TH ST / GOWANUS EXWY
Revised zip code: NO CHANGE

Source of Spill: COMMERCIAL VEHICLE
Spiller: FIREFIGHTER HELMKE − UNKNOWN MVA
Spiller Phone:
Notifier Type: Other
Notifier Name:
Notifier Phone:
Caller Name:
Caller Agency:
Caller Phone:
DEC Investigator: HRPATEL
Contact for more spill info: FIREFIGHTER HELMKE
Contact Person Phone: (347) 203−6886

Spill Date	Date Cleanup Ceased	Cause of Spill	Meets Cleanup Standards	Penalty Recommended
06/22/2011		TRAFFIC ACCIDENT	NO	NO

Material Spilled	Material Class	Quantity Spilled	Units	Quantity Recovered	Units	Resource(s) Affected
DIESEL	PETROLEUM	50.00	GALLONS	0.00	GALLONS	SEWER

Caller Remarks:

Caller reporting a spill of 40− 50 gallons of diesel to sewer and pavement. Clean up is pending.

DEC Investigator Remarks:

06/22/11−Hiralkumar Patel. 9:00 AM:− visited site. checked sewer catch basins at street corners and found no oil in it.

all cleaned up. case closed.

Map Identification Number 375 **265 42ND STREET** **Spill Number: 9402058** **Close Date: 05/12/1994**
265 42ND STREET BROOKLYN, NY TT−Id: 520A−0049−426

MAP LOCATION INFORMATION
Site location mapped by: PARCEL MAPPING (1)
Approximate distance from property: 564 feet to the SSW

ADDRESS CHANGE INFORMATION
Revised street: NO CHANGE
Revised zip code: NO CHANGE

Source of Spill:	COMMERCIAL VEHICLE	Spiller:		Spiller Phone:	
Notifier Type:	Federal Government	Notifier Name:		Notifier Phone:	
Caller Name:	TOSHA	Caller Agency:	DEP	Caller Phone:	(718) 595−6777
DEC Investigator:	SMMARTIN	Contact for more spill info:		Contact Person Phone:	

Category: Known petroleum or hazardous material release with minimal potential for fire/explosion (indoors or outdoors), drinking water contamination, or releases to surface waters.
Class: Willing RP − No DEC Field Response − Corrective Action Initiated or Completed by RP or Other Agency

Spill Date	Date Cleanup Ceased	Cause of Spill	Meets Cleanup Standards	Penalty Recommended
05/08/1994	05/10/1994	EQUIPMENT FAILURE	UNKNOWN	NO

Material Spilled	Material Class	Quantity Spilled	Units	Quantity Recovered	Units	Resource(s) Affected
GASOLINE	PETROLEUM	100.00	GALLONS	0.00	GALLONS	SOIL

Caller Remarks:

CALLED HAZMAT− CALLED INDUSTRIAL WAST. SOMEBODY THROUGH GASOLINE IN CATEN BASIN NES ON SCENE.

DEC Investigator Remarks:

Prior to Sept, 2004 data translation this spill Lead_DEC Field was MARTINKAT

Map Identification Number 376 **ROADWAY** **Spill Number: 9801034** **Close Date: 05/12/2003**
GOWANUS EXPRESSWAY& 38TH BROOKLYN, NY TT−Id: 520A−0046−456

MAP LOCATION INFORMATION
Site location mapped by: ADDRESS MATCHING
Approximate distance from property: 644 feet to the SSE

ADDRESS CHANGE INFORMATION
Revised street: GOWANUS EXPRESSWAY/ 38TH ST
Revised zip code: 11232

Source of Spill:	COMMERCIAL VEHICLE	Spiller:	UNK − GOODMAN BROS STEEL DRUM	Spiller Phone:	(718) 782−3056
Notifier Type:	Fire Department	Notifier Name:	DISPATCHER	Notifier Phone:	(917) 769−0483
Caller Name:	FIREFIGHTER HACK	Caller Agency:	NYS FIRE DPEARTMENT HAZ−M	Caller Phone:	(917) 769−0483
DEC Investigator:	SIGONA	Contact for more spill info:	FIREFIGHTER HACK	Contact Person Phone:	(917) 769−0483

Category: Known petroleum or hazardous material release with minimal potential for fire/explosion (indoors or outdoors), drinking water contamination, or releases to surface waters.
Class: Willing RP − No DEC Field Response − Corrective Action Initiated or Completed by RP or Other Agency

Spill Date	Date Cleanup Ceased	Cause of Spill	Meets Cleanup Standards	Penalty Recommended
04/23/1998		TRAFFIC ACCIDENT	NO	NO

Material Spilled	Material Class	Quantity Spilled	Units	Quantity Recovered	Units	Resource(s) Affected
DIESEL	PETROLEUM	50.00	GALLONS	0.00	GALLONS	SEWER

Caller Remarks:

DIESEL FUEL FROM SADDLE TANK THAT RUPTURED SPILLED INTO SEWER. FIRE DEPT ON SCENE−DRIVER OF TRACTOR TRAILER TAKEN TO HOSP.

DEC Investigator Remarks: NO DEC INVESTIGATOR REMARKS GIVEN FOR THIS SPILL.

Map Identification Number 377 **BELL ATLANTIC** **Spill Number: 9108899** **Close Date: 05/24/2007**
230 43RD ST BROOKLYN, NY TT−Id: 520A−0044−731

MAP LOCATION INFORMATION
Site location mapped by: PARCEL MAPPING (1)
Approximate distance from property: 658 feet to the SW

ADDRESS CHANGE INFORMATION
Revised street: NO CHANGE
Revised zip code: NO CHANGE

Source of Spill:	COMMERCIAL/INDUSTRIAL	Spiller:	BELL ATLANTIC	Spiller Phone:	
Notifier Type:	Other	Notifier Name:		Notifier Phone:	
Caller Name:	L JODICE	Caller Agency:	TYREE	Caller Phone:	(516) 249−3150
DEC Investigator:	SKCARLSO	Contact for more spill info:		Contact Person Phone:	

Category: Known petroleum or hazardous material release with minimal potential for fire/explosion (indoors or outdoors), drinking water contamination, or releases to surface waters.
Class: Willing RP − DEC Field Response − Corrective Action Initiated, Taken Over, or Completed by RP or Other Agency

Spill Date	Date Cleanup Ceased	Cause of Spill	Meets Cleanup Standards	Penalty Recommended
11/19/1991	07/14/2004	EQUIPMENT FAILURE	NO	NO

Material Spilled	Material Class	Quantity Spilled	Units	Quantity Recovered	Units	Resource(s) Affected
GASOLINE	PETROLEUM	30.00	POUNDS	0.00	POUNDS	SOIL

Caller Remarks:

CONTAMINATED SOIL

DEC Investigator Remarks:

Prior to Sept, 2004 data translation this spill Lead_DEC Field was SUN 10/10/95: This is additional information about material spilled from the translation of the old spill file: YARDS.

Transfered from Tang.

09/23/2003

Transferred from Tibbe to Sun.

10/03/2003− Sun− File Review by Sun:

−Quarterly Report Jan 2003 thru March 2003 by EnviroTrac (Jeff Bohlen, 631−471−1500) −On Jan 28, 2003, Verizon's consultant performed the injection of oxygen releasing material (ORM) into the groundwater at the site. A total of 440 pounds of calcium peroxide (IXPER 75C) was injected through a network of 10 boring locations. At each boring, Geoprobe equipment was utilized to disperse approximately 40 to 50 pounds of ORM and a half of a pound of food grade sugar across the uppermost 12−feet of saturated soils. The results of this first quarter groundwater monitoring event indicate a decline in total dissolved BTEX/MTBE concentrations in Monitoring wells MW−2, MW−3, MW−5, MW−8 and MW−B. But, it show a significant increase in total BTEX & total VOCs in MW−4, and did not produce the desired downward trend of dissolved VOCs in groundwater.

−Quarterly Report April 2003 thru June 2003 by EnviroTRac Ltd (Jeff Bohlen, 631−471−1500)− The results of this quarter indicate a decline in total dissolved BTEX/MTBE concentrations in Monitoring Wells MW−1, MW−3, MW−5, MW−7 and MW−B. But, it shows a significant increase in total dissolved BTEX and total VOCs in MW−2, MW−4 and MW−8. The bio remediation using ORM injection into the groundwater is not producing the intended results. DEC intends to ask Verizon to investigate the soil around the 2x2000 gallon gasoline USTs (closed−in−place), and to confirm the groundwater flow direction.

10/07/2003− Sun & Vought visited the Verizon's site and met with John Quatrale of Verizon and Jeff Bohlen of Envirotrac. Based on our discussion, Verizon/Envirotrac will confirm the ground water flow direction in the next quarterly report.

10/17/2003−Sun sent an e−mail to John Quatrale of Verizon (516−292−8166), requesting the following actions be taken: 1) Correct the North arrow direction on Figure 1 of the Quarterly Report, 2) Re−survey the wells and determine the groundwater flow direction, 3) Provide the most recent quarterly report−covering July 2003 through September 2003.

10/30/2003−Sun− File Review by Sun:

−Updated Report−July 2003 through September 2003: The results of the third quarter 2003 groundwater monitoring event indicated a decline in total dissolved VOC concentrations in MW−2 and MW−4, however, the total dissolved VOC concentrations increased in MW−5, MW−8, and MW−B. The hotest spot is on MW−4, which has 28,111 ppb of BTEX (max),and 30,411 ppb of total VOCs(max). MW−2 has

the highest MTBE of 1,300 ppb (max). Per the quarterly report, Verizon may elec to remove the active 4000−gallon underground storage tank (UST) containing gasoline along with the dispenser island and associated piping during the next reporting period.

12/31/2004−File Update by Sun: On April 8th and 9th, 2004, one 4000−gallon gasoline underground storage tank (UST) and the associated dispenser island and piping at the subject site were removed. A total of six post−excavation soil samples were collected. Five of the soil samples were collected from the UST excavation. The soil samples were collected at each sidewall of the UST excavation in addition to the bottom of the UST excavation. On additional soil sample was collected from the area of the dispenser island. Post−excavation soil samples collected from the sidewalls and bottom of the UST excavation and from the area of the dispenser island were below NYSDEC TAGM 4046 Recommended Soil Cleanup Objectives for the VOCs analyzed.

1/3/2005−File Update by Sun: On 12/7/04, the Department approves the remedial system proposed by EnviroTrac dated 11/1/04 for the subject site; specifically, the use of Soil Vapor Extraction/Air Sparging (SVE/AS) remedial system for in−situ remediation of the petroleum contaminated subsurface soil as well as petroleum compounds dissolved in groundwater.

1/5/06: Case reassigned to Andersen.

1/11/06: Reviewed the quarterly report dated 1/10/06. SVE/AS in operation. Samples taken on 9/28/05. Max BTEX 164.2 ppb (MW−4). Max MTBE 178 ppb (MW2).

1/19/06: Reviewed the fourth quarterly 2005 update report. BTEX and MTBE ND in all wells sampled. Approved shutoff of the AS/SVE system.

4/27/06: Meeting with Verizon, NYSDEC, and EnviroTrac. March gw monitoring showed rebounding in one well. Awaiting formal copy of monitoring report.

5/11/06: Received first quarterly 2006. SVE/AS was shut off on 1/19/06. BTEX and MTBE ND in all wells except MWB. An off site source is suspected in MWB. Concentrations in MWB: BTEX 33.6ppb, MTBE ND, Naphthalene 1,770 ppb. The naphthalene concentration in MWB was ND for the last two quarters. Wait another quarter to confirm the napthalene concentration in MWB. Then request off site well to confirm an off−site source. Reopened spill 8910578, failed tank tightness test of fuel oil USTs on upgradient property which was never investigated.

10/11/06: Received april − june 2006 monitoring report. Wells sampled on 6/15/06. Max BTEX 19 ppb (MWB), max MTBE 47 ppb (MW−2). TVOC 1,093 ppb (MWB). High napthalene in MWB may be result of an off−site source. Spill 8910578, directly upgradient, is currently being investigated. The Department approved that groundwater sampling cease while the Department investigates spill 8910578.000

5/24/07: NFA issued.

Map Identification Number 378 **341 39TH ST.** **Spill Number: 9313394** **Close Date: 02/14/1994**
341 39TH STREET BROOKLYN, NY TT−Id: 520A−0041−395

MAP LOCATION INFORMATION
Site location mapped by: PARCEL MAPPING (1)
Approximate distance from property: 662 feet to the S

ADDRESS CHANGE INFORMATION
Revised street: NO CHANGE
Revised zip code: NO CHANGE

Source of Spill:	COMMERCIAL/INDUSTRIAL	Spiller:	UNK	Spiller Phone:	
Notifier Type:	Federal Government	Notifier Name:		Notifier Phone:	
Caller Name:	P.O. LOPEZ	Caller Agency:	USCG	Caller Phone:	(212) 668−7920
DEC Investigator:	KSTANG	Contact for more spill info:		Contact Person Phone:	

Category: Known petroleum or hazardous material release with minimal potential for fire/explosion (indoors or outdoors), drinking water contamination, or releases to surface waters.
Class: Willing RP − No DEC Field Response − Corrective Action Initiated or Completed by RP or Other Agency

Spill Date	Date Cleanup Ceased	Cause of Spill	Meets Cleanup Standards	Penalty Recommended
02/14/1994	02/14/1994	TANK OVERFILL	UNKNOWN	NO

Material Spilled	Material Class	Quantity Spilled	Units	Quantity Recovered	Units	Resource(s) Affected
#6 FUEL OIL	PETROLEUM	2000	GALLONS	0	GALLONS	SOIL

Caller Remarks:

USCG WILL BE THERE − WILL INVEST. CALLED USCG, THEY TOLD ME THAT SPILL HAD BEEN CLEANED UP LAST FRIDAY.

DEC Investigator Remarks:

Prior to Sept, 2004 data translation this spill Lead_DEC Field was TANG 10/10/95: This is additional information about material spilled from the translation of the old spill file: UNDERGR. STAR TANK.

Map Identification Number 379 **341 39TH STREET** **Spill Number: 9313271** **Close Date: 04/25/1994**
341 39TH STREET BROOKLYN, NY TT−Id: 520A−0041−392

MAP LOCATION INFORMATION
Site location mapped by: PARCEL MAPPING (1)
Approximate distance from property: 662 feet to the S

ADDRESS CHANGE INFORMATION
Revised street: NO CHANGE
Revised zip code: NO CHANGE

Source of Spill:	COMMERCIAL/INDUSTRIAL	Spiller:	UNK	Spiller Phone:	
Notifier Type:	Other	Notifier Name:		Notifier Phone:	
Caller Name:	BOB DECK	Caller Agency:	PETRO TANK & CLEANERS	Caller Phone:	(718) 624−4842
DEC Investigator:	SULLIVAN	Contact for more spill info:		Contact Person Phone:	

Category: Known or probable release, where, without action, there is a potential for a fire/explosion hazard (indoors or outdoors), contamination of drinking water supplies, or significant release to surface waters.
Class: Willing RP − DEC Field Response − Corrective Action Initiated, Taken Over, or Completed by RP or Other Agency

Spill Date	Date Cleanup Ceased	Cause of Spill	Meets Cleanup Standards	Penalty Recommended
02/09/1994	04/25/1994	TANK OVERFILL	UNKNOWN	NO

Material Spilled	Material Class	Quantity Spilled	Units	Quantity Recovered	Units	Resource(s) Affected
#6 FUEL OIL	PETROLEUM	1400	GALLONS	0	GALLONS	SOIL

Caller Remarks:

FILLED WRONG TANK − BAYSIDE − FILLED TANK IN BROOKLYN − VACUUMED UP − WILL DISPOSE OF − TALKED WITH BOB DECK OIL CAME OUT VENT − SPILL OUTSIDE 25'−25' AND MOST SIDE TANK − NO DRAINS INVOLVED.

DEC Investigator Remarks:

Prior to Sept, 2004 data translation this spill Lead_DEC Field was GENE SULLIVAN

Map Identification Number 380 **341 39TH ST/BKLYN** **Spill Number: 8809138** **Close Date: 01/12/2004**
341 39TH STREET NEW YORK CITY, NY TT−Id: 520A−0040−901

MAP LOCATION INFORMATION
Site location mapped by: PARCEL MAPPING (1)
Approximate distance from property: 662 feet to the S

ADDRESS CHANGE INFORMATION
Revised street: NO CHANGE
Revised zip code: NO CHANGE

Source of Spill:	UNKNOWN	Spiller:	unknown	Spiller Phone:	
Notifier Type:	Responsible Party	Notifier Name:		Notifier Phone:	
Caller Name:	MR. VAL	Caller Agency:	PETROLEUM TANK CLEANERS	Caller Phone:	(718) 624−4842
DEC Investigator:	RWAUSTIN	Contact for more spill info:		Contact Person Phone:	

Category: Known petroleum or hazardous material release with minimal potential for fire/explosion (indoors or outdoors), drinking water contamination, or releases to surface waters.
Class: Willing RP − DEC Field Response − Corrective Action Initiated, Taken Over, or Completed by RP or Other Agency

Spill Date	Date Cleanup Ceased	Cause of Spill	Meets Cleanup Standards	Penalty Recommended
02/24/1989		EQUIPMENT FAILURE	NO	NO

Material Spilled	Material Class	Quantity Spilled	Units	Quantity Recovered	Units	Resource(s) Affected
#6 FUEL OIL	PETROLEUM	1000	GALLONS	0	GALLONS	SOIL

Caller Remarks:

SETTING UP VAC TRUCK TO CLEAN, WERE USING PRESSURE PUMP ON TANK,

VIBRATION LOOSENED CONNECTION IN RETURN LINE RELEASING 1000 GALLONS OF OIL IN TANK ROOM.

DEC Investigator Remarks:

Prior to Sept, 2004 data translation this spill Lead_DEC Field was AUSTIN 1/12/o4 − AUSTIN − SURF. SPILL FROM 15 YRS. AGO − CLOSED − ORIG. ASSIGNED TO FINGER − END

Map Identification Number 381 **COMMERCIAL BUILDING** **Spill Number: 1512257** **Close Date: 04/20/2016**
341 39TH STREET BROOKLYN, NY TT−Id: 520A−0318−094

MAP LOCATION INFORMATION
Site location mapped by: PARCEL MAPPING (3)
Approximate distance from property: 662 feet to the S

ADDRESS CHANGE INFORMATION
Revised street: NO CHANGE
Revised zip code: NO CHANGE

Source of Spill: COMMERCIAL/INDUSTRIAL Spiller: JANET MCANDRIS − HAMPSHIRE COMPANIES Spiller Phone:
Notifier Type: Other Notifier Name: Notifier Phone:
Caller Name: Caller Agency: Caller Phone:
DEC Investigator: SXMAHAT Contact for more spill info: JANET MCANDRIS Contact Person Phone: 973−224−6929

Category: Known petroleum or hazardous material release with minimal potential for fire/explosion (indoors or outdoors), drinking water contamination, or releases to surface waters.
Class: Willing RP − DEC Field Response − Corrective Action Initiated, Taken Over, or Completed by RP or Other Agency

Spill Date	Date Cleanup Ceased	Cause of Spill	Meets Cleanup Standards	Penalty Recommended
03/26/2016		HUMAN ERROR	NO	NO

Material Spilled	Material Class	Quantity Spilled	Units	Quantity Recovered	Units	Resource(s) Affected
#4 FUEL OIL	PETROLEUM	1000	GALLONS	0	GALLONS	

Caller Remarks:

Contained to inside the building. All boroughs is cleaning up spill right now. Approved oil's electrician accidentally activated pump during a service call.

DEC Investigator Remarks:

3/28/16: Mahat Response: On 3/26/16, DEC Spills staff responded to a reported 1,000 gallon #4 fuel oil. Field Report: Field update on the spill at 341 39th Ave., Brooklyn :

The spill area is on the basement of the industrial/commercial building in Brooklyn. The building has two 5,000 gallon ASTs. The PBS registration of the tanks is 2˜320617. The building use a transfer pump to transfer oil from tank #1 (4,850 gallons− 68) to tank # 2(1,465 gallons− 25) and vice versa. During the transfer, the tank #1 was overfilled causing the spill from the manhole gasket. Approximately 1,000 gallon of oil was spilled. The spill is contained within the secondary containment. Super of the building was advised to monitor the Petro meter level to insure the tank is not leaking other than from the man way gasket. All Boro (retained by Approved oil) is pumping out the oil from the secondary containment. Once the oil is pumped out, an inspection on the tank will be performed. The gasket on the tank will be replaced followed by the pressure test. No vapor and other resources were impacted. Spill is Contain within the secondary containment.

PBS : 2−320617 [Crossed Referenced]

Mail: THE HAMPSHIRE COMPANIES 906 MOUNT KEMBLE AVE MORRISTOWN, NJ 07960

Point Of Contact:

Eric Supthen [Approved Oil] All Boro [Contractor] JANET MCANDRIS [Management] *** 973.224.6929
jmcandris@hampshireco.com

3/28/16: Mahat Total 500 gallons of oil and wash water was collected from the secondary containment.

3/29/16: Mahat A SCL was sent out. The letter is uploaded on D2 for reference.

4/11/16: Mahat e/c: DEC Mahat received an email update from the contractor: Email:

Mr. Mahat, It was a pleasure speaking with you last week regarding 341 39th Street in Brooklyn. I am awaiting the report and disposal documentation from the response contractor (All Borough Testing), although I was provided photographs showing the tank vault was thoroughly steam cleaned. I am also waiting for some additional information from the current building owner, who is under contract to sell the property later this month. The owner is requesting information from the purchaser regarding their plans for the heating system and heating oil tanks at the site. Please feel free to contact me with any questions regarding this

case. Adam Mickley DEC is waiting a report.

3/12/16: Mahat e/c: DEC Mahat received an email update on the spill case: Email:

Mr. Mahat, It was a pleasure speaking with you last week regarding 341 39th Street in Brooklyn. I am awaiting the report and disposal documentation from the response contractor (All Borough Testing), although I was provided photographs showing the tank vault was thoroughly steam cleaned. I am also waiting for some additional information from the current building owner, who is under contract to sell the property later this month. The owner is requesting information from the purchaser regarding their plans for the heating system and heating oil tanks at the site. Please feel free to contact me with any questions regarding this case. Adam Mickley

4/20/16 : Mahat DEC Mahat received an closure report on the spill case. The report consist of Narrative description, manifest, pictures and PBS Application confirmation. A complete report has been uploaded on D2 for reference. Based on the report, site visit and email, the Department does not warrant any further investigation on the spill case.

Map Identification Number 382 **4302 1ST AVENUE** **Spill Number: 9405323** **Close Date: 07/19/1994**
4302 FIRST AVE BROOKLYN, NY TT−Id: 520A−0047−668
4302 1ST AVE

MAP LOCATION INFORMATION
Site location mapped by: PARCEL MAPPING (3)
Approximate distance from property: 671 feet to the WSW

ADDRESS CHANGE INFORMATION
Revised street: 4302 1ST AVENUE
Revised zip code: NO CHANGE

Source of Spill: COMMERCIAL/INDUSTRIAL Spiller: NY CROSS HARBOR R.R. YARD Spiller Phone: (718) 788−3690
Notifier Type: Responsible Party Notifier Name: Notifier Phone:
Caller Name: RICK MARTIN Caller Agency: SAFETY KLEAN Caller Phone: (914) 268−4447
DEC Investigator: O'DOWD Contact for more spill info: Contact Person Phone:

Category: Known petroleum or hazardous material release with minimal potential for fire/explosion (indoors or outdoors), drinking water contamination, or releases to surface waters.
Class: Willing RP − No DEC Field Response − Corrective Action Initiated or Completed by RP or Other Agency

Spill Date	Date Cleanup Ceased	Cause of Spill	Meets Cleanup Standards	Penalty Recommended
07/19/1994	07/19/1994	EQUIPMENT FAILURE	UNKNOWN	NO

Material Spilled	Material Class	Quantity Spilled	Units	Quantity Recovered	Units	Resource(s) Affected
WASTE OIL/USED OIL	PETROLEUM	100.00	GALLONS	0.00	GALLONS	SOIL

Caller Remarks:

GASKET ON SPLIT SEAM IN PIPE−SPILL CONTAINED IN PAVEMNET. CLEAN UP DONE & PUT IN 6 GALLONS DRUMS.

DEC Investigator Remarks: NO DEC INVESTIGATOR REMARKS GIVEN FOR THIS SPILL.

Map Identification Number 383 **276 A 41ST ST/BKLYN** **Spill Number: 8804937** **Close Date: 09/12/1988**
276 A 41ST STREET NEW YORK CITY, NY TT−Id: 520A−0044−745

MAP LOCATION INFORMATION
Site location mapped by: PARCEL MAPPING (4)
Approximate distance from property: 741 feet to the SSW

ADDRESS CHANGE INFORMATION
Revised street: 276 41ST STREET
Revised zip code: NO CHANGE

Source of Spill: PRIVATE DWELLING
Notifier Type: Citizen
Caller Name: MRS. COPAIN
DEC Investigator: WEBLEY

Spiller: BERNARD UTHURRALT/LANDLOR
Notifier Name:
Caller Agency: CITIZEN
Contact for more spill info:

Spiller Phone: (718) 996−6982
Notifier Phone:
Caller Phone: (718) 266−6494
Contact Person Phone:

Spill Date	Date Cleanup Ceased	Cause of Spill	Meets Cleanup Standards	Penalty Recommended
09/06/1988	09/12/1988	DELIBERATE	UNKNOWN	NO

NO MATERIAL INFORMATION GIVEN FOR THIS SPILL

Caller Remarks:

LANDLORD SPRAYING AT WILL, PUDDLES OF MATERIAL CAUSING STAINS ON WALL,NOXIOUS ODOR.

DEC Investigator Remarks: DEC INVESTIGATOR REMARKS NOT AVAILABLE FOR THIS SPILL ACCORDING TO THE LAST UPDATE.

The following DEC Investigator Remarks were available prior to 1/1/2002:

10/10/95: This is additional information about material spilled from the translation of the old spill file: PESTICIDE MIXTURE.

Map Identification Number 384 **4TH AVE & 35TH ST** **Spill Number: 9013324** **Close Date: 09/22/2006**
4TH AVE & 35TH ST BROOKLYN, NY TT−Id: 520A−0039−369

MAP LOCATION INFORMATION
Site location mapped by: ADDRESS MATCHING
Approximate distance from property: 751 feet to the ESE

ADDRESS CHANGE INFORMATION
Revised street: 4TH AVE / 35TH ST
Revised zip code: NO CHANGE

Source of Spill:	COMMERCIAL/INDUSTRIAL	Spiller:	CON ED	Spiller Phone:	
Notifier Type:	Responsible Party	Notifier Name:		Notifier Phone:	
Caller Name:		Caller Agency:		Caller Phone:	
DEC Investigator:	JHOCONNE	Contact for more spill info:		Contact Person Phone:	

Category: Known or probable release, where, without action, there is a potential for a fire/explosion hazard (indoors or outdoors), contamination of drinking water supplies, or significant release to surface waters.
Class: Willing RP − DEC Field Response − Corrective Action Initiated, Taken Over, or Completed by RP or Other Agency

Spill Date	Date Cleanup Ceased	Cause of Spill	Meets Cleanup Standards	Penalty Recommended
04/23/1990		EQUIPMENT FAILURE	NO	NO

Material Spilled	Material Class	Quantity Spilled	Units	Quantity Recovered	Units	Resource(s) Affected
DIELECTRIC FLUID	PETROLEUM	1000	GALLONS	0	GALLONS	SOIL

Caller Remarks:

Reported by Con Ed as required under Consent Order.

DEC Investigator Remarks:

Prior to Sept, 2004 data translation this spill Lead_DEC Field was O'CONNELL

APPENDIX B SITE NO. 62.

9/22/06 − NFA letter issues based on results of subsurface investigation. See SP 9514065 for further details. (JHO)

Map Identification Number 385 ******TEST GOWANUS BAY****** **Spill Number: 1002983** **Close Date: 06/21/2010**
29TH ST AND 2ND BROOKLYN, NY TT−Id: 520A−0253−721

MAP LOCATION INFORMATION
Site location mapped by: ADDRESS MATCHING
Approximate distance from property: 783 feet to the NNE

ADDRESS CHANGE INFORMATION
Revised street: 29TH ST / 2ND AVE
Revised zip code: 11232

Source of Spill:	COMMERCIAL/INDUSTRIAL	Spiller:	PAUL LEWIS***TEST**** − ****TEST****	Spiller Phone:	
Notifier Type:	Other	Notifier Name:		Notifier Phone:	
Caller Name:		Caller Agency:		Caller Phone:	
DEC Investigator:	smsanges	Contact for more spill info:	PAUL LEWIS***TEST****	Contact Person Phone:	

Category: Possible petroleum release with minimal potential for fire/explosion (indoors or outdoors), drinking water contamination, or releases to surface waters, known releases with no potential for damage, or non−petroleum/non−hazardous spills.
Class: Any Type of RP Including No RP − No DEC Field Response − Corrective Action by Spill Response Not Required

Spill Date	Date Cleanup Ceased	Cause of Spill	Meets Cleanup Standards	Penalty Recommended
06/16/2010		EQUIPMENT FAILURE	NO	NO

Material Spilled	Material Class	Quantity Spilled	Units	Quantity Recovered	Units	Resource(s) Affected
#2 FUEL OIL	PETROLEUM	26964	GALLONS	0	GALLONS	

Caller Remarks:

****drill*****drill*****drill******

DEC Investigator Remarks: NO DEC INVESTIGATOR REMARKS GIVEN FOR THIS SPILL.

Map Identification Number 386 **MANHOLE 66769** **Spill Number: 1216689** **Close Date: 07/25/2013**
3RD AVE/43RD ST BROOKLYN, NY TT−Id: 520A−0287−059

MAP LOCATION INFORMATION
Site location mapped by: MANUAL MAPPING (3)
Approximate distance from property: 979 feet to the SSW

ADDRESS CHANGE INFORMATION
Revised street: 3RD AVE / 43RD ST
Revised zip code: NO CHANGE

Source of Spill:	COMMERCIAL/INDUSTRIAL	Spiller:	ERT − CON ED	Spiller Phone:	
Notifier Type:	Other	Notifier Name:		Notifier Phone:	
Caller Name:		Caller Agency:		Caller Phone:	
DEC Investigator:	RWAUSTIN	Contact for more spill info:	ERT	Contact Person Phone:	2125808383

Category: Known petroleum or hazardous material release with minimal potential for fire/explosion (indoors or outdoors), drinking water contamination, or releases to surface waters.

Class: Willing RP − No DEC Field Response − Corrective Action Initiated or Completed by RP or Other Agency

Spill Date	Date Cleanup Ceased	Cause of Spill	Meets Cleanup Standards	Penalty Recommended
03/25/2013		EQUIPMENT FAILURE	NO	NO

Material Spilled	Material Class	Quantity Spilled	Units	Quantity Recovered	Units	Resource(s) Affected
DIELECTRIC FLUID	PETROLEUM	125.00	GALLONS	0.00	GALLONS	

Caller Remarks:

10G per Hour from a feeder pipe. No sewers, or waterways affected. Is contained to manhole

DEC Investigator Remarks:

3/29/2013 − Austin − Con Ed (Rob Duffy) sent an e−mail to me today that indicated that some dielectric fluid from this manhole feeder leak permeated through the wall and impacted adjoining soil − Spill assigned to Duty Officer for 3/25/13 (DeMeo) for following up with Con ED on this investigation − end

7/25/13 − Austin − Received documentation and a narrative via a 7/25/13 e−mail from Rob Duffy of Con Ed Transmissions Operations. Narrative: The leak was discovered inside MH66769 on 3/25/13. The leak was clamped at 10:05 on 3/26/13. The leak was close to the wall on the inside of the manhole and in order to make the proper permanent repair the endwall of the manhole had to be broken out. Some oil was discovered in the soil while excavating outside the manhole in order to break out the endwall. When oily soil was discovered an environmental contractor was brought in to remove the contaminated soil. Five feet of contaminated soil was removed in an 8 feet by 10 feet excavation. This made the excavation a total of 8 feet deep; which was 4 feet below the feeder depth. A floor soil sample was taken and analyzed for TPH modified 8100. The floor sample result was 8,110 PPM which is below the 13,000 PPM remediation standard for dielectric fluid. The permanent repairs were then completed and the manhole wall was reformed and the excavation was backfilled and restored. The manhole was power washed by clean venture The spill was submitted for closure with our quarterly batch submittals.

The final amount reported as released was 1,900 gals of dielectric fluid, most of which was contained in the feeder line vault. the leak was stopped and the vault was cleaned up, as well. − Con Ed contained and cleaned up the spill − See eDocs files for sam=ling diagram, lab results, disposal manifest, and final EMIS report − No further action neeeded − Spill clsoed − end

Map Identification Number 387 **3RD AVE S/O 28TH ST** **Spill Number: 8710975** **Close Date: 09/22/2006**
3RD AVE/28TH ST BROOKLYN, NY TT−Id: 520A−0038−559

MAP LOCATION INFORMATION
Site location mapped by: ADDRESS MATCHING
Approximate distance from property: 1050 feet to the NE

ADDRESS CHANGE INFORMATION
Revised street: NO CHANGE
Revised zip code: NO CHANGE

Source of Spill:	COMMERCIAL/INDUSTRIAL	Spiller:	CON ED	Spiller Phone:	
Notifier Type:	Responsible Party	Notifier Name:		Notifier Phone:	
Caller Name:		Caller Agency:		Caller Phone:	
DEC Investigator:	JHOCONNE	Contact for more spill info:		Contact Person Phone:	

Category: Known or probable release, where, without action, there is a potential for a fire/explosion hazard (indoors or outdoors), contamination of drinking water supplies, or significant release to surface waters.
Class: Willing RP − DEC Field Response − Corrective Action Initiated, Taken Over, or Completed by RP or Other Agency

Spill Date	Date Cleanup Ceased	Cause of Spill	Meets Cleanup Standards	Penalty Recommended
12/08/1987		EQUIPMENT FAILURE	NO	NO

Material Spilled	Material Class	Quantity Spilled	Units	Quantity Recovered	Units	Resource(s) Affected
DIELECTRIC FLUID	PETROLEUM	18000	GALLONS	0	GALLONS	SOIL

Caller Remarks:

Reported by Con Ed as required under Consent Order.

DEC Investigator Remarks:

Prior to Sept, 2004 data translation this spill Lead_DEC Field was O'CONNELL

APPENDIX B SITE NO. 62.

9/22/06 − NFA letter issues based on results of subsurface investigation. See SP 9514065 for further details. (JHO)

Map Identification Number 388 **BETWEEN 43 AND 44ST − MANHOLE # 66769** **Spill Number: 1216520** **Close Date: 05/10/2013**
THIRD AVE BROOKLYN, NY TT−Id: 520A−0287−013

MAP LOCATION INFORMATION
Site location mapped by: MANUAL MAPPING (4)
Approximate distance from property: 1053 feet to the SSW

ADDRESS CHANGE INFORMATION
Revised street: 3RD AVE
Revised zip code: 11232

Source of Spill:	COMMERCIAL/INDUSTRIAL	Spiller:	CON ED	Spiller Phone:	
Notifier Type:	Other	Notifier Name:		Notifier Phone:	
Caller Name:		Caller Agency:		Caller Phone:	
DEC Investigator:	RWAUSTIN	Contact for more spill info:	ERT	Contact Person Phone:	(212) 580−8383

Category: Known petroleum or hazardous material release with minimal potential for fire/explosion (indoors or outdoors), drinking water contamination, or releases to surface waters.
Class: Willing RP − No DEC Field Response − Corrective Action Initiated or Completed by RP or Other Agency

Spill Date	Date Cleanup Ceased	Cause of Spill	Meets Cleanup Standards	Penalty Recommended
03/19/2013		EQUIPMENT FAILURE	NO	NO

Material Spilled	Material Class	Quantity Spilled	Units	Quantity Recovered	Units	Resource(s) Affected
DIELECTRIC FLUID	PETROLEUM	250.00	GALLONS	0.00	GALLONS	

Caller Remarks:

on top of 2500 gallon of water − all contained − cleanup pending

DEC Investigator Remarks:

5/10/2013 − Austin − 250 gal cable oil leak from a feeder line valve in vault − Con Ed contained and cleaned up the spill, and tightened valve − See eDocs files for further information − Spill closed − end

Map Identification Number 389 **GOWANUS BAY** **Spill Number: 0002336** **Close Date: 08/25/2000**
28TH STREET & FIRST AVE BROOKLYN, NY TT−Id: 520A−0050−161

MAP LOCATION INFORMATION
Site location mapped by: MANUAL MAPPING (4)
Approximate distance from property: 1119 feet to the NNE

ADDRESS CHANGE INFORMATION
Revised street: 28TH STREET / FIRST AVE
Revised zip code: NO CHANGE

Source of Spill:	VESSEL	Spiller:	EKLOF	Spiller Phone:	(718) 720−7207
Notifier Type:	Responsible Party	Notifier Name:	DEL MAINEGRA	Notifier Phone:	
Caller Name:	PAUL LEWIS	Caller Agency:	GOWANUS GAS TURBINE	Caller Phone:	(718) 499−1301
DEC Investigator:	SACCACIO	Contact for more spill info:	CALLER	Contact Person Phone:	

Category: Known or probable release, where, without action, there is a potential for a fire/explosion hazard (indoors or outdoors), contamination of drinking water supplies, or significant release to surface waters.
Class: Willing RP − DEC Field Response − Corrective Action Initiated, Taken Over, or Completed by RP or Other Agency

Spill Date	Date Cleanup Ceased	Cause of Spill	Meets Cleanup Standards	Penalty Recommended
05/25/2000		EQUIPMENT FAILURE	NO	NO

Material Spilled	Material Class	Quantity Spilled	Units	Quantity Recovered	Units	Resource(s) Affected
#2 FUEL OIL	PETROLEUM	2500	GALLONS	0	GALLONS	SURFACE WATER

Caller Remarks:

**drill **drill / caller reported break in hose during unloading of oil. leak stopped. booms are in water.

DEC Investigator Remarks: DEC INVESTIGATOR REMARKS NOT AVAILABLE FOR THIS SPILL ACCORDING TO THE LAST UPDATE.

The following DEC Investigator Remarks were available prior to 1/1/2002:

DEC Investigator Notes:

Unplanned drill−should pre−notify the agency.
Orion’s Jim Gregory faxed oil spill drill log to Jane O’Connell.

Map Identification Number 390 **DIELECTRIC SPILL AT GOWANUS SUBSTATION** **Spill Number: 1204423** **Close Date: 09/06/2012**
99 27TH STREET BROOKLYN, NY TT−Id: 520A−0275−733

MAP LOCATION INFORMATION
Site location mapped by: PARCEL MAPPING − LARGE SITE
Approximate distance from property: 1468 feet to the NNE

ADDRESS CHANGE INFORMATION
Revised street: 27TH ST
Revised zip code: 11232

Source of Spill:	COMMERCIAL/INDUSTRIAL	Spiller:	CON EDISON	Spiller Phone:	
Notifier Type:	Other	Notifier Name:		Notifier Phone:	
Caller Name:		Caller Agency:		Caller Phone:	
DEC Investigator:	RWAUSTIN	Contact for more spill info:	ERT	Contact Person Phone:	(212) 580−8383

Category: Known petroleum or hazardous material release with minimal potential for fire/explosion (indoors or outdoors), drinking water contamination, or releases to surface waters.
Class: Willing RP − DEC Field Response − Corrective Action Initiated, Taken Over, or Completed by RP or Other Agency

Spill Date	Date Cleanup Ceased	Cause of Spill	Meets Cleanup Standards	Penalty Recommended
08/03/2012		EQUIPMENT FAILURE	NO	NO

Material Spilled	Material Class	Quantity Spilled	Units	Quantity Recovered	Units	Resource(s) Affected
DIELECTRIC FLUID	PETROLEUM	600.00	GALLONS	0.00	GALLONS	

Caller Remarks:

in moat from cooling plant 1 − cleanup pending

DEC Investigator Remarks:

8/3/12−Vought−Duty desk officer. DEC Piper called and spoke to ERT and spill contained to concrete moat. DEC Piper to perform site visit today. DEC Piper performed site visit and called Vought and confirmed that spill was contained to moat which also contained bluestone. All State Powervac to arrive on site and recover fluid as well as bluestone. Spill may be transferred to DEC Feroze after DEC Piper consultation with RSE.

9/6/12 − Austin − Leak ocurred from cooling plant, and the leak stopped − Con Ed contained and cleaned up the spill − Actual oil spilled was 480 gals. − Equipment to be permannetly repaired, but no longer leaking − See eDocs files for further information − Spill closed − end

Map Identification Number 391 **GOWANUS SUBSTATION** **Spill Number: 0602048** **Close Date: 08/15/2006**
99 27 STREET BROOKLYN, NY TT−Id: 520A−0051−393
28 STREET & 3 AVENUE

MAP LOCATION INFORMATION
Site location mapped by: PARCEL MAPPING − LARGE SITE
Approximate distance from property: 1468 feet to the NNE

ADDRESS CHANGE INFORMATION
Revised street: 27TH ST
Revised zip code: 11232

Source of Spill: TANK TRUCK | Spiller: ERT DESK MIKE DAUGHTERY − CON EDISON MH | Spiller Phone: (212) 580−8383
Notifier Type: Responsible Party | Notifier Name: | Notifier Phone:
Caller Name: | Caller Agency: | Caller Phone:
DEC Investigator: JHOCONNE | Contact for more spill info: ERT DESK MIKE DAUGHTERY | Contact Person Phone: (212) 580−8383

Category: Known petroleum or hazardous material release with minimal potential for fire/explosion (indoors or outdoors), drinking water contamination, or releases to surface waters.
Class: Willing RP − No DEC Field Response − Corrective Action Initiated or Completed by RP or Other Agency

Spill Date	Date Cleanup Ceased	Cause of Spill	Meets Cleanup Standards	Penalty Recommended
05/24/2006		HUMAN ERROR	NO	NO

Material Spilled	Material Class	Quantity Spilled	Units	Quantity Recovered	Units	Resource(s) Affected
TRANSFORMER OIL	PETROLEUM	500.00	GALLONS	0.00	GALLONS	SOIL

Caller Remarks:

CLEAN UP IS PENDING SAMPLE RESULTS. CONTAINED TO MANHOLE. NO TO FIVE QUESTIONS.

200209

DEC Investigator Remarks:

08/15/06 − See e−docs for Con Ed report detailing cleanup and closure. Secondary incident to sp 0602005 feeder leak. Contractor tanker truck with load of cable oil from feeder leak went to Gowanus Substation to pump out sheen and water from manhole. Driver accidentally hit backpressure lever while hose was in manhole, releasing contents of tanker into manhole. Contained in manhole. Even though there is generator knowledge that there are no PCBs in the cable oil, they will test anyway since the condition of the tanker is unknown. See e−docs for additional info. (JHO)

Map Identification Number 392 **GOWANUS SUBSTATION CP#3** **Spill Number: 0103111** **Close Date: 08/17/2017**
27TH STREET/3RD AVE BROOKLYN, NY TT−Id: 520A−0051−334

MAP LOCATION INFORMATION
Site location mapped by: PARCEL MAPPING − LARGE SITE
Approximate distance from property: 1468 feet to the NNE

ADDRESS CHANGE INFORMATION
Revised street: 27TH ST
Revised zip code: 11232

Source of Spill:	COMMERCIAL/INDUSTRIAL	Spiller:	SAME − CON ED	Spiller Phone:	
Notifier Type:	Responsible Party	Notifier Name:	MR DONATONE	Notifier Phone:	(212) 580−6763
Caller Name:	PETER MCQUIRE	Caller Agency:	CON ED	Caller Phone:	(212) 580−6765
DEC Investigator:	RWAUSTIN	Contact for more spill info:	CALLER	Contact Person Phone:	

Category: Known petroleum or hazardous material release with minimal potential for fire/explosion (indoors or outdoors), drinking water contamination, or releases to surface waters.
Class: Willing RP − DEC Field Response − Corrective Action Initiated, Taken Over, or Completed by RP or Other Agency

Spill Date	Date Cleanup Ceased	Cause of Spill	Meets Cleanup Standards	Penalty Recommended
06/20/2001		EQUIPMENT FAILURE	NO	NO

Material Spilled	Material Class	Quantity Spilled	Units	Quantity Recovered	Units	Resource(s) Affected
PCB OIL	PETROLEUM	100.00	GALLONS	0.00	GALLONS	SOIL
DIELECTRIC FLUID	PETROLEUM	1.00	GALLONS	0.00	GALLONS	SOIL

Caller Remarks:

both above materials spilled from a circulating feeder − number 401−t. 1 gal dielectric onto bluestone − non pcb oil into moat.
diapers and pads placed for clean up and clean up to follow. con ed 137−787 UPDATE @ 2135 HOURS ON 6/20/01 − ALL 100 GALLONS WENT TO BLUE STONE

DEC Investigator Remarks:

Prior to Sept, 2004 data translation this spill Lead_DEC Field was FOLEY

6/22/01 Visited site with SSO EH&S Pete Sudol and Area Manager Ralph Lasardo. All−State on−site removing contaminated soil. Groundwater appears to have a sheen of oil on top. All−State will remove another 6 off the surface and put containment pool down until further action is determined. Need to have engineer assess how much soil can be removed without compromising structural integrity. Con Ed claims that oil from spill has been recovered and that All−State is now trying to recover oil from historical spills. (KMF)

NOTE: This is the Master Spill Number for Cooling Plant #3. It is to remain open until all repairs on this equipment and remediation are completed. (JHO, 3/10/06)

~~~~~~~~~~~~~~~~~~~~~~~~~~~~~~~~~~~~ e2mis no. 137787 (master):

6/20/01=1715HRS HOFFMAN #20182 S.S.O=REPORTS FOUND APPROX 100 GALLONS OF NON PCB OIL THAT SPILLED FROM C3 CIRCULATING PLANT FDR 41−T INTO MOAT. ALSO 1−GALLON OF OIL SPILLED ONTO BLUESTONE AND CONCRETE. DIAPERS AND PADS WERE PLACED.

LAB RESULT RECEIVED 6/21/01 − 0132. 01−06736. less than 1.0 PPM.
~~~~~~~~~~~~~~~~~~~~~~~~~~~~~~~~~~~~

06/27/01 13:06 As per P. Sudol Allstate Power Vac on site. Soil inside the circulating plant moat has been vactored into a container. Area outside the circulating plant aganist the the north wall has been excavated out by (6ft x 4ft x 4ft) and approximately 1/2 inch of oil collecting in bottom of excavation. Consultant to be called in to make recommendations on further cleanup.

6/27/01 14:00 Lab analysis of the soils taken from outside the circulating plant indicate the following:

Lab Sequence Number: 01−04368 Description: SOIL−C.P. #3; GOWANUS S/S TPH by GC Method 8100 SAMPLE ID

RESULTS

Inside CP#3 Pump 1

3510 mg/Kg Inside CP#3 Pump 2

11800 mg/Kg Right CP#3 BCK Corner

2170 mg/Kg Right CP#3 Center

1750 mg/Kg Right CP#3 FRNT Corner 3280 mg/Kg

7/27/01 9:50 On 7/26 and 7/27, Allstate Power VAc cleaned the moats and diamond plate floors for CP1 through CP4.

update 7−30−01 0400 hrs chem lab results lsn # 01−07687 less than 1 ppm

4/24/02 8:48 Work Order 0000117378 − GOWANUS CP 3 CHANGEOUT DEFECTIVE PUMP has been completed and is waiting closure.

4/30/02 15:38 Allstate installed a monitoring well.

17−JUN−2002. Mary Moran, Area Planner, reports during inspection, historic contamination was found at CP3. The flooring consists of a removable metal plate over a subfloor. The bluestone was recently removed and replaced, 2 small pools are in place under pumps and marriage roll. This plant is not known to have a concrete moat. The substance is unknown, however it is likely to be identified as dielectric fluid. The source of contamination is unknown. The cause of contamination is unknown. A station remediation plan will be prepared to determine the priority order for addressing this and other historic incidents as per SSO's letter to NYSDEC region II dated February 20, 2002. Housekeeping and maintenance activities, as required, will be documented.

6/26/02 14:00 As per Maximo # 0000117378 on 7/28/01 change of the pump was completed.

~~~~~~~~~~~~~~~~~~~~~~~~~~ e2mis no. 135664 (sub):

LEO.GIRACE 337876 SENIOR SUB STA OPERATOR REPORTS THAT J.LOMBARDI SUB STA SUPERVISOR PERFORMED STATION INSPECTION & FOUND 3 LEAKES ON CIRCULATING PLANT C−3. WHICH FEEDS FEEDER 41. CONNECTING UNION P−2 & RELEIF VALVES 1 & 2, LEAKED ONTO BLUESTONE. APPROX A 1/2 GALLON OF NON PCB DIELECTRIC FLUID. CLEANUP IN PROGRESS WITH OIL ABSORBANT, PADS & SLICKS. BLUESTONE TO BE REMOVED &
~~~~~~~~~~~~~~~~~~~~~~~~~~

REPLACED.

Review of Shift Supervisor station inspection report shows oil leak on Pump #1. Also indicates repairs need to be made on RV1, RV2, EV1, and V4.

7/27/01 10:00 On 7/26 and 7/27 , Allstate Power Vac cleaned the moats and diamond plate floors for CP1 through CP4.

Assigned for repair Maximo # 0000099024

~~~~~~~~~~~~~~~~~~~~~~~~~~ e2mis no. 141553 (sub):

2−27−02 17:16HRS L. GIRACE (SSO) REPORTS, FOUND 1/2 PINT OF NON PCB FEEDER OIL ON BLUESTONE COMING FROM COOLING PLANT #3.

As per P. Vieira # 16791, the clean up supervisor, on 2/27/02 from 17:16− 19:00, had N. White # 37673 & R. Neville remove/recover any liquid/solid, used absorbents to remove any residual fluids and removed all visible traces of oil. The men excavated all contaminated soil/ bluestone and placed a drip pan at the source of the leak. Engineering control of placing 50 Gal. Instant containment pool underneath the pump causing the problem. the Maximo work order is 0000158779, also the pump will be monitored and cleaned weekly. Maximo to adress drainage system.

6/21/10 − changed Lead DEC to JMOCONNE (JOC)

8/3 added SSO report and sections as separate document to edocs; need update to emis and maximo − based on latest information, equipment associated with CP3 is still leaking; 2008 report of excavation conducted identifies that post−excavation samples were in excess of cleanup standards. needs additional investigation and remediation. (JOC)

11/22/16 ˇ Austin ˇ This spill report is being transferred from Joe O´Connell to Con Ed Unassigned − end

8/17/17 − Austin − The leaking pump was changed out, according to Maximo # 0000117378, on 6/26/02 − Con Ed initiated excavation on 12/10/08 in the subterranean soil floor vault of Circulating Pump # 3 at the Gowanus Substation. They removed the 12 bluestone layer and excavated down 4 feet to remove the contaminated soil − Post ex sampling showed that the residual contamination still exceeded the 10k action level guidance − Con Ed has indicated that any further excavation would compromise the structural integrity of the equipment and flooring around this sump − There are no sensitive environmental or subterranean receptors in the immediate vicinity of this substation, and the nearest waterway (Upper NY Bay) is at least a city block away from this facility. No further activity is warranted − See document files for further information, including EMIS 137787 Rev. 81, and the 2008 Remediation Summary Report − Spill closed − end
~~~~~~~~~~~~~~~~~~~~~~~~~~

Map Identification Number 393 **GOWANUS GAS TURBINES** **Spill Number: 9704993** **Close Date: 06/24/1998**
27TH STREET & 3RD AVENUE BROOKLYN, NY TT−Id: 520A−0051−384

MAP LOCATION INFORMATION
Site location mapped by: PARCEL MAPPING − LARGE SITE
Approximate distance from property: 1630 feet to the NNE

ADDRESS CHANGE INFORMATION
Revised street: 29TH STREET
Revised zip code: 11232

Source of Spill:	COMMERCIAL/INDUSTRIAL	Spiller:	MR MCDONOUGH − CON ED	Spiller Phone:	(212) 580−6764
Notifier Type:	Responsible Party	Notifier Name:	MR MCDONOUGH	Notifier Phone:	(212) 580−6764
Caller Name:	RICHARD ROACH	Caller Agency:	CON ED	Caller Phone:	(212) 580−6764
DEC Investigator:	CAENGELH	Contact for more spill info:	SAME	Contact Person Phone:	

Category: Known or probable release, where, without action, there is a potential for a fire/explosion hazard (indoors or outdoors), contamination of drinking water supplies, or significant release to surface waters.
Class: Willing RP − DEC Field Response − Corrective Action Initiated, Taken Over, or Completed by RP or Other Agency

Spill Date	Date Cleanup Ceased	Cause of Spill	Meets Cleanup Standards	Penalty Recommended
07/25/1997		EQUIPMENT FAILURE	NO	NO

Material Spilled	Material Class	Quantity Spilled	Units	Quantity Recovered	Units	Resource(s) Affected
TRANSFORMER OIL	PETROLEUM	200.00	GALLONS	0.00	GALLONS	SOIL

Caller Remarks:

secondary cables on the transformer malfunctioned failed causing the transformer to leak.there was a delay in reporting it they had to wait for f.d. to put out fire

DEC Investigator Remarks:

Prior to Sept, 2004 data translation this spill Lead_DEC Field was ENGELHARDT CONED STATES PCB CONCENTRATION ON RECORD AS NON−HAZARDOUS.

9/15/97 e−mail from ERT Lukshides: spill contained on barge.

CON ED E2MIS NOTES

The cause of the fire is unknown and because the fire could not be contained until approx. 3or so the notificaion as delayed to DEC... a small leak ws afound in the transformer. It could not be cleaned off until the transformer was grounded. Approx. 200 gals. of oil spilled into the moat which is primary contaiment,spill rail is secondary and hard boom is third containment.

Update: Feeders 42422 (barge 3) and 42424 (barge 4) tripped. Feeders were re−energized, which faulted resulting in an electrical

fire. Bleed−off valves of transformer banks 3 & 4 melted off resulting in transformer oil leakage into the primary containment area (moat).

Map Identification Number 394 **29TH ST & 2ND AVENUE** **Spill Number: 9416708** **Close Date: 03/18/2003**
29TH STREET/2ND AVENUE BROOKLYN, NY TT−Id: 520A−0051−245

MAP LOCATION INFORMATION
Site location mapped by: PARCEL MAPPING − LARGE SITE
Approximate distance from property: 1630 feet to the NNE

ADDRESS CHANGE INFORMATION
Revised street: 29TH STREET
Revised zip code: 11232

Source of Spill:	VESSEL	Spiller:	CON EDISON	Spiller Phone:	(212) 580−6764
Notifier Type:	Responsible Party	Notifier Name:		Notifier Phone:	
Caller Name:	RICH ROACH	Caller Agency:	CON EDISON	Caller Phone:	(212) 580−6764
DEC Investigator:	CAENGELH	Contact for more spill info:		Contact Person Phone:	

Category: Known petroleum or hazardous material release with minimal potential for fire/explosion (indoors or outdoors), drinking water contamination, or releases to surface waters.
Class: Willing RP − DEC Field Response − Corrective Action Initiated, Taken Over, or Completed by RP or Other Agency

Spill Date	Date Cleanup Ceased	Cause of Spill	Meets Cleanup Standards	Penalty Recommended
03/25/1995		EQUIPMENT FAILURE	NO	NO

Material Spilled	Material Class	Quantity Spilled	Units	Quantity Recovered	Units	Resource(s) Affected
UNKNOWN PETROLEUM	PETROLEUM	200.00	GALLONS	0.00	GALLONS	SOIL

Caller Remarks:

HOSE BROKE ON A BARGE− 200 GALS. CONTAINED, ALSO IN PROCESS OF RECOVERY OF ALL 200 GALLONS.

DEC Investigator Remarks:

Prior to Sept, 2004 data translation this spill Lead_DEC Field was ENGELHARDT 3/27/95 − Con Ed (Joe Devenny) − Did Not Enter Waterway. Uscg Was Notified.3−18−03: Austin (Ad) − Closed Due To The Nature / Extent Of The Spill Report.

Map Identification Number 395 **GOWANUS CANAL** **Spill Number: 0409065** **Close Date: 11/16/2004**
29TH STREET/2ND AVENUE BROOKLYN, NY TT−Id: 520A−0051−307

MAP LOCATION INFORMATION
Site location mapped by: PARCEL MAPPING − LARGE SITE
Approximate distance from property: 1630 feet to the NNE

ADDRESS CHANGE INFORMATION
Revised street: 29TH STREET
Revised zip code: 11232

Source of Spill: VESSEL
Notifier Type: Responsible Party
Caller Name: BOB FORRESTER
DEC Investigator: MXTIPPLE
Spiller: CE # 4 BARGE
Notifier Name: BOB FORRESTER
Caller Agency: RELIANT ENERGY
Contact for more spill info: JIM GREGGORY
Spiller Phone:
Notifier Phone: (718) 499−1301
Caller Phone: (718) 499−1301
Contact Person Phone: (718) 499−1301

Spill Date	Date Cleanup Ceased	Cause of Spill	Meets Cleanup Standards	Penalty Recommended
11/16/2004		EQUIPMENT FAILURE	NO	NO

NO MATERIAL INFORMATION GIVEN FOR THIS SPILL

Caller Remarks:

LOADING ARM WAS LEAKING ON BARGE AND ABOUT 1 PINT LEAKED: ALL CLEANED UP': VERY SMALL:

DEC Investigator Remarks: NO DEC INVESTIGATOR REMARKS GIVEN FOR THIS SPILL.

Map Identification Number 396 **NYCT JACKIE GLEASON BUS DEPOT** **Spill Number: 1306200** **Close Date: 01/05/2016**
871 5TH AVE BROOKLYN, NY 11232 TT−Id: 520A−0288−803

MAP LOCATION INFORMATION
Site location mapped by: PARCEL MAPPING − LARGE SITE
Approximate distance from property: 1663 feet to the SE

ADDRESS CHANGE INFORMATION
Revised street: NO CHANGE
Revised zip code: NO CHANGE

Source of Spill: COMMERCIAL/INDUSTRIAL
Notifier Type: Other
Caller Name:
DEC Investigator: RVKETANI
Spiller: JOSEPHINE BROWN − NYC TRANSIT
Notifier Name:
Caller Agency:
Contact for more spill info: JOSEPHINE BROWN
Spiller Phone:
Notifier Phone:
Caller Phone:
Contact Person Phone: (646) 879−8573

Category: Known petroleum or hazardous material release with minimal potential for fire/explosion (indoors or outdoors), drinking water contamination, or releases to surface waters.
Class: Willing RP − No DEC Field Response − Corrective Action Initiated or Completed by RP or Other Agency

Spill Date	Date Cleanup Ceased	Cause of Spill	Meets Cleanup Standards	Penalty Recommended
09/12/2013		EQUIPMENT FAILURE	NO	NO

Material Spilled	Material Class	Quantity Spilled	Units	Quantity Recovered	Units	Resource(s) Affected
DIESEL	PETROLEUM	100.00	GALLONS	0.00	GALLONS	SOIL, GROUNDWATER

Caller Remarks:

Loss to pavement, unk if loss to sewers, unk amt, c/u pending

DEC Investigator Remarks:

11/5/13−Vought−Received email from DEC Ketani that Jeff: Gregory Mathelier of NYCT just sent me the attached e−mail regarding the spill at the Jackie Gleason depot. This spill is currently unassigned. Also, it can not be made part of the present NYCT Consent Order. Please contact him to talk about this spill. Rafiel Attached to email was another email from NYCT Greg Mathelier (Ph:646−252−3470 Cell:646−879−1970 email:Gergory.Mathelier@nyct.com) that Raphael, This is to inform you that during excavation activities associated with the Apron Paving Repair work at the Jackie Gleason (JKG) Bus Depot strong odors, stained soil and floating product were encountered at a depth of 3' to 8' below grade. It is appropriate to mention that there is a UST, apparently placed in a concrete vault, juxtaposed to the section of the excavated area where contamination was observed. This UST is out−of−service and was not properly closed (water was apparently used to close the tank). There is no record for closure of this UST. The UST & Environmental Remediation Program has requested its Design Consultant to perform proper closure of this UST. D&B has also been requested to provide, under emergency response, preliminary investigation services for the contaminated area (further observations, fingerprinting of product, soil and groundwater sampling) while the excavation is open. At this time, volume of free product and extent of the contaminated soil has not yet be determined. This observation of contamination was not reported to the NYSDEC as a spill. Since there's a spill number (Spill #1306200) currently associated with a release of product in the discharge line trench running beneath the JKG apron and in the general area of the aforementioned excavation, I am proposing that this contamination/release be rolled over the existing Spill Number (Spill #1306200). An SSIWP that will entail the spill associated with the discharge line(s) and the aforementioned excavated area will be submitted to the NYSDEC for review. This site will be discussed further at the next Technical Meeting (11/14/13)Best.

11/5/13−Vought−Called NYCT Mathelier to find out more about field observations in order to determine if site is short term spill or should possibly be routed to DEC Ketani as part of Regional consistency effort to keep one PM in charge of same RP portfolio. Vought spoke to Mathelier and he noted that the original reason for the spill was in relation to a leak from a discharge line of which there are two sets (primary and secondary). The lines are to the dispensers and their are sumps in the apron and their was product on the sumps which came from the broken lines. Purpose of sumps is to provide access to lines and their is no water in sumps. Product in the sumps and not sure if soil was affected, They are doing soil borings along the discharge lines to delinate possible contamination. For all prior spills they followed the requirements of the Consent Order and their consultant was hired to design based on Consent Order.

11/5/13−Vought−Meeting with RSE, DEC Vought and DEC John and spill to be assigned to DEC Ketani as per John who will discuss with

Hussein upon his return to office. Spill temporarily assigned to Vought.

11/14/13 − Raphael Ketani. A meeting took place with Mr. Vought and myself to discuss the status of project management for the site. As I am handling 16 other NYCT bus depot sites, and as another new bus depot spill was just recently assigned to me, I agreed to accept this case and to be the project manager.

From the case notes above, it appears that a full soil and groundwater investigation is needed. I will bring this issue up at the NYCT−DEC monthly progress meeting today.

Staff from the NYCT informed the DEC that the investigation work plan is presently being written. Also, the elevation at the site is about 60 feet.

1/22/14 − Raphael Ketani. I reviewed the NYCT November 2013 Monthly Status Report. Information contained in the report regarding the site consisted of the following:

The contractor tested the fuel lines by pumping diesel fuel through them. Diesel fuel was observed to be leaking into a leak detection manhole from the secondary containment piping and apparently being discharged to surrounding soil. In addition, diesel fuel was observed to be leaking from a vent in the secondary containment piping inside the Depot building.

The existing underground piping associated with the diesel fuel system at the Depot consists of two double−walled lines (primary and secondary) that extend from the pump room adjacent to the USTs to the fuel filter inside the Depot building where the lines extend above grade to the fuel filters. After the filters, the two double−walled lines extend underground to two sets of diesel dispensers.

NYCT retained Franklin to remove the pooled oil from the secondary containment lines and conduct tightness testing on the underground primary and secondary lines. Based upon the results of Franklin´s testing, the underground lines from the pump room adjacent to the tanks to the fuel filters inside the Depot will be replaced by running new double−contained piping through the existing secondary lines (i.e., using the existing secondary lines as ˆsleeves˜). New aboveground piping will be installed inside the Depot building from the fuel filters to the diesel dispensers. The installation of the new underground lines will require excavation at elbows and other bends in the existing piping system to facilitate installation of the new piping within the existing secondary containment ˆsleeves.˜ NYCT CPM requested that D&B (Dvirka & Bartilucci) prepare an SSIWP for NYSDEC−approval to conduct soil screening and sampling during these excavation activities as well as a boring investigation program to delineate the nature and extent of petroleum contamination associated with the spill. A Task Order for development of the SSIWP was submitted to NYCT during the previous reporting period and D&B/NYCT CPM are currently finalizing this Task Order.

A general contractor observed apparent petroleum contamination during a concrete slab repair and replacement project being conducted at the Jackie Gleason Bus Depot. As a result, representatives of NYCT CPM and D&B conducted a site visit on October 9, 2013. The area of the excavation was in the vicinity of the above−referenced diesel lines as well as a UST that reportedly had been previously closed in−place. During the October 9, 2013 site inspection between representatives from D&B and NYCT, the UST was gauged and found to contain water, indicating that it may have been improperly closed. NYCT CPM will task D&B to investigate whether the tank was properly closed, properly close the tank in−place (if determined to be necessary) and investigate the nature and extent of petroleum contamination observed in the excavation areas by the general contractor conducting the concrete slab repair and replacement project. D&B and NYCT are currently finalizing a Task Order for this scope of work.

5/15/14 − Raphael Ketani. A site meeting took place today. In attendance were Gregory Mathelier (cell (646) 765−0336) and Cadecia Josephs of NYCT System Safety, Stephen Taus of Dvirka & Bartilucci (consultant to NYCT System Safety), Hassan Hussein (Environmental Engineer III and head of Unit C in Region 2) and myself. The meeting concerned the two locations where the diesel fuel piping had leaked. One location was in the apron to the bus depot (east side) and the other was inside the northern part of the depot across from the diesel fuel dispensers. The cover to the sump in the apron was removed and one could see a little water with a sheen on it. The oil odors coming from the sump were noticeable, but light. The discussion then revolved around the presence of an abandoned UST next to the CPG (compressed natural gas) fueling station and the closed in place USTs near the diesel fuel pumping facility. It was mentioned that the area around the UST next to the CPG fueling station would be investigated. However, Mr. Taus commented that, owing to the tank's proximity to the fueling building, the removal of the UST may not be possible. Any contaminated soil that may be found will probably be chemically treated. Mr. Mathelier showed Mr. Hussein and I a work plan that had been produced by Dvirka & Bartilucci for doing soil borings along the entire length of the diesel fuel delivery lines from the pumping facility to the locations where the second leak was found. Mr. Taus stated that the boring would continue at each location until clean soil is reached or to the water table (about 60 feet below grade) − whichever comes first. The work plan had a map showing the proposed locations for doing soil borings. I commented that if contaminated soil is found, then step−out soil borings should also be done. Mr. Mathelier and Mr. Taus agreed to do this.

7/17/14 − Raphael Ketani. I reviewed the July 2014 Site Specific Investigation Work Plan dated 7/16/14 for the site. The objective of the plan is to assess the soil and groundwater contamination within the building and in the northeast part of the depot and to assess whether the 4,000 gal. UST next to the Compressed Natural Gas builidng was abandoned properly.

Diesel fuel was found in the leak detection manhole to the east of the depot building. Also, diesel fuel was found to be leaking from the vent in the secondary containment piping at the water separators inside of the depot and south of the dispenser island. On 9/13/13, integrity tests were performed for the underground primary and secondary fuel discharge lines. The lines failed their tests. On 10/9/13, soil contamination was found during the exacavation of the apron east of the depot in close proximity to the 4,000 gal. UST.

Soil borings will be conducted by the direct push method and wells will be installed by auger. A geophysical survey will be conducted before any work takes place in order to find the utilities. A total of 18 borings will be performed along the piping from the UST field to the dispensers inside of the depot. Three borings will be performed next to the 4,000 gal. UST. Borings JGSB−1 to JGSB−17 will be drilled to 15 feet bgs. Borings JGSB−18 to JGSB−21 will be drilled to 20 feet bgs. If contamination is found at the final depths, then the borings will be advanced further to the level of clean soil. Also, additional borings may be performed if contamination is found in order to delineate the area affected. The soil will be sampled every five feet and the samples will be tested via methods 8260 and 8270. PID screening of the samples will take place in the field.

Groundwater flow is to the west. Three wells will be installed southeast of the depot building. Two will be downgradient of the leak detection manhole and one will be upgradient. As the water table is believed to be about 70 feet bgs, the wells will be screened 5 feet above the water table and 10 feet below. Well development will take place 48 hours after well construction. Groundwater sampling will take place 1 week after well development with low flow pumps. The samples will be processed via methods 8260 and 8270. If product is present, then it will be collected.

The concrete slab covering the 4,000 gal. UST will be removed and the tank will be uncovered. If it is found that the tank was not properly abandoned in place, then it will be abandoned in accordance with DEC regulations. The tank will be cleaned out. Then soil samples will be taken below the tank. NYCT does not intend to remove the tank as this would destabilize the CNG building. Instead, the tank will be filled with sand. After all of the work has been completed and the analytical results have been

received, then a closer/investigation report will be submitted to the DEC.

I found the report to be acceptable, except I will strongly recommend to the NYCT that they wait at least a month before sampling the wells in order to allow the disturbed groundwater to leave the area.

7/18/14 − Raphael Ketani. A draft approval letter was submitted to Hassan Hussein, EE III and head of Unit C in Region 2. Mr. Hussein approved the letter and it was sent to the NYCT today.

1/22/15 − Raphael Ketani. I reviewed the Dvirka & Bartilucci 10/10/14 Underground Storage Tank Tank Farm and Driveway Apron Soil Boring Investigation Report. The investigation involved the installation of 3 borings next to the location where one of the valve boxes for the diesel fuel line had contained fuel. The investigation also involved the installation of 6 other soil borings just north of the UST tank farm − making a total of 9 borings. The borings were drilled to 15 or 20 feet bgs. The soil sampling, screening and oversight work was performed during June 9 to June 11, 2014. Red brown to brown sandy soil with fines was encountered. No contamination was found and so the borings were not advanced further. All of the soil samples were completely non−detect for VOCs and SVOCs.

Next, I reviewed the Dvirka & Bartilucci January 2015 Site Specific Investigation Work Plan dated 1/6/15. The purpose of the proposed work is to investigation the presence and extent of any soil and groundwater contamination that is associated with the UST tank farm to the southeast of the depot building. The USTs have been out of service since late 2013. They will be replaced with several larger ASTs. Eighteen (18) borings and 3 groundwater probes will be performed. Soil and groundwater samples will be collected. The borings will take place only around the tank farm and are scheduled to descend to 17 feet, or until the end of contamination is reached. Groundwater is presumed to be at 60 feet bgs. The samples will be analyzed via methods 8260 (VOCs) and 8270 (SVOCs). In addition to the investigation of this tank farm, a concurrent investigation will take place of the large UST near the CNG facility (approved July 2014 SSIWP). A report containing the findings will be submitted sometime afterwards.

I drafted a letter approving the Underground Storage Tank Tank Farm and Driveway Apron Soil Boring Investigation Report and the SSIWP and submitted it to Hassan Hussein, EE III and head of Unit C, for his approval.

1/28/15 − Raphael Ketani. Mr. Hussein approved the letter and it was sent to Gregory Mathelier (Construction Administrator, Capital Management Program, MTA−NYCT) by email and by regular mail.

4/8/15 − Raphael Ketani. I received the following email from Mr. Mathelier:

Investigation activities for Jackie Gleason Bus Depot (Spill No. 1306200). These activities are being performed as per the DEC approved SSIWP for the Jackie Gleason Bus Depot. They started on 3/23/15 and shall be completed on 4/28/15 (with work hours from 7:30AM to 2:30PM, Monday to Friday). To date, the soil borings around the UST Farm have been installed with no evidence of contamination. Geoprobes remain to be installed in the area of the UST Farm to evaluate the groundwater condition around the farm. Investigation activities around the assumed improperly closed UST and the discharge line are next on the schedule.

Later, Mr. Mathelier sent me a followup email:

As you´re aware the investigation activities at the Jackie Gleason Bus Depot consists of three phases: 1) Investigation around the UST Farm to allow for future permanent closure of these USTs (removal or closure−in−place) 2) Closure investigation for what is assumed to be an improperly closed UST along the CNG building 3) Investigation along the fuel discharge line (from the

Manifold Bldg. to the fuel dispenser area inside the depot) (this spill caused the opening of Spill No.1306200 by the NYSDEC)

Investigation activities started with Phase 1 on 3/23/15. To date, the soil borings around the UST Farm have been installed with no evidence of contamination. Geoprobe installation remains to be completed in the area of the UST Farm to evaluate the groundwater condition around the farm. Activities for Phase 1 are still in progress. Phase 2 activities started on 4/6/15 and are scheduled to be completed by 5/5/15 (if the UST is found to be closed improperly, D&B will be tasked to perform proper closure−in−place of the UST under a separate task/work order which may further the completion date for Phase 2). The bulk of the investigation associated with Phase 3 will not take place until the end of this week (4/9/15) and is slated for completion on 4/22/15.

For Phases 2 and 3, work will take place everyday and at times concurrently. It will be your choosing to select a day (days) to visit the site (between today and 5/5/15). Please note that based on this schedule, Phase 3 may be completed before Phase 2. Also please note that the completion date of 4/28/15 mentioned in the previous email shall be revised to 5/5/15. Your name will be listed as a site visitor to facilitate your visit (proper PPE will be required: safety shoes, safety vest and hard hat).

This investigation time frame of 3/23/15 to 5/5/15 does not include the well development, groundwater sampling and well monitoring events scheduled to take place after completion of the investigation activities.

4/9/15 − Raphael Ketani. I made an unannouced site visit today. The purpose for my visit was to see the results of the soil borings that would be conducted next to the closed in place 10,000 gal. UST, which is on the south side and next to the natural gas refueling station. I arrived there and met Paul Barusich, environmental scientist with Dvirka & Bartilucci (516) 364−9890/pbarusich@db−eng.com. His tasks were to observe the hand clearing of the top five feet of the soil, observe soil coring and sample any contaminated soil. Also, present were Cadecia Josephs of the NYCT and drilling staff from AARCO.

The drilling crew chopped through and hand augered the five feet of soil just below the macadam pavement. The first few feet brought up dark sandy soil with a petroleum odor. Mr. Barusich tested the soil with his PID meter and it gave a reading of 0.3 to 0.6 ppm of total volatiles. After this, they encountered a mostly yellow brown sandy soil with a little red tinting. This yellow brown soil didn't have any odors nor any PID hits. Having not found any utilities, the drilling crew set up the geoprobe for doing the borings down to 20 feet below grade.

Two borings were performed at this location, a south boring and a north boring. They were separated by about 8 feet. In both instances, a couple of feet of fined grained, clayey, silty, glaciolacustrine soil was encountered. The soil was light reddish brown with common pebbles of different rock types. This soil was stiff with a massive appearance, but dry. Wetted samples made poor threads suggesting low plasticity. Given the density and slight plasticity of the glaciolacustrine soil, the hydraulic conductivity was estimated to be very low to low. Following this to the total depth of 20 feet was a dense, medium yellow brown sandy soil with some silt. Pebbles were rarely encountered. Though the cores were dense, the soil broke up easily when touched. There was no moisture and the estimated hydraulic conductivity, when considering the soil density alone, was assumed to be moderate to high. Mr. Barusich collected a few soil samples from the top of the sandy soil near where it met the glaciolacustrine soil. No odors were detected in the sandy soil.

Not long after this work was completed, Mr. Mathelier arrived at the site and asked to talk about the soil boring work that had taken place around the tank field at the northeast part of the site. He stated that all of the planned borings had been done. However, they were not able to reach their target depth at a few locations due to refusal at 58 to 60 feet. He said that he thought a large boulder was present at these locations. I explained to Mr. Mathelier that this sounded like a cobble−boulder

layer was present at this horizon. Mr. Mathelier then stated that he had wanted to take a groundwater grab sample, but he didn't know where he could do it given the refusal locations. He added that DER−10 stated the boring locations could not be more than 10 feet from the possible spill source. I told asked him in which direction groundwater was estimated to be flowing. He showed me a map and it depicted a northeast to southwest flow − essentially to the New York City harbor. He then showed me one soil boring location which had been done behind the fuel pump house (between the railyard and the pump house). I told him that since this location is directly downgradient to the direction of flow and since it is only about 20 feet away from the tanks, then it is a good location to drill down and collect a groundwater sample. Mr. Mathelier stated that this would be done. After this, the discussions and my site visit ended.

Later, Mr. Mathelier sent the below email to Mr. Tauss of Dvirka & Bartilucci and carbon copied me:

Please proceed with the installation of a groundwater probe at soil boring JGTB−17, as agreed between NYCT and Raphael Ketani (NYSDEC) during his site visit today at Jackie Gleason Bus Depot. The purpose of this groundwater probe is to collect a groundwater sample downgradient of the UST Tank Farm with respect to regional groundwater flow directions as requested per NYSDEC´s DER−10. The proposed groundwater probe JGGP−01 could not be completed due to subsurface refusal (three other locations have been tested for installation of this downgradient groundwater probe, but could not be completed for the same reason). The groundwater probe at JGTB−17 is to replace JGGP−01.

5/4/15 − Raphael Ketani. I received an email from Mr. Mathelier (718) 613−0029/ cell (646) 879−1970 on 5/1/15 stating that the contractor was having a lot of difficulty installing JGMW−2 and was ultimately unsuccessful. He stated that the problem was the many boulders in the glacial till. Mr. Mathelier asked whether the NYCT could forego installing JGMW−3, which is nearby. I replied today by email stating that the DEC requires that the NYCT find another system for doing soil borings and installing wells. I suggested using augers.

6/15/15 − Raphael Ketani. Mr. Mathelier sent me the following email update on 6/12/15 regarding work at the site along with proposed work plans for installing a recovery well in the 4,000 gal. UST vault and conducting additional soil borings around a formerly excavated area next to the vault:

The potentially improperly closed UST is one of ten(10) 4,000−gallon USTs existing within a UST vault located immediately south of the CNG building, to the east of the Depot building. As previously discussed, the majority of the vault is located beneath the CNG building and is therefore not accessible.

D&B and its subcontractor, The Franklin Company Contractors, Inc. (Franklin), initiated field activities associated with this investigation on June 4, 2015. Several unanticipated field conditions were encountered, resulting in two separate but adjacent work areas, as depicted in the picture attached above and as detailed below:

UST Vault: this area comprises the UST and vault area, as initially detailed in the NYSDEC−approved SSIWP.

Gazebo Excavation: this area comprises a shallow excavation area, previously created by a separate NYCT contractor (Gazebo) as part of a Depot apron repaving/restoration program, immediately adjacent to the south and east walls of the UST vault.

Provided below is a summary of work completed to date as well as a proposed plan to move the overall investigation forward.

UST Vault

Upon removing the top slab of the UST vault, approximately 2 feet of petroleum−impacted soil/gravel was observed on top of the concrete−encased UST within the vault (the majority of the UST was encased in concrete).

The petroleum−impacted soil/gravel was excavated down to the top of the UST/concrete encasement and this material was disposed off−site by Franklin as petroleum−impacted material. All fuel oil piping within the vault was drained, divorced and capped by Franklin. All tank manways were removed and disposed of. Upon accessing the interior of the UST, it was observed that the tank had been previously filled with concrete slurry. As a result, it is assumed that this UST does not require cleaning/closure or further investigation.

However, based upon field observations, a small amount of oily water was observed to be seeping into the excavated portion of the UST vault from the soil/gravel layer existing within the inaccessible portions of the UST vault, located beneath the adjacent CNG building. The majority of the UST vault is beneath the CNG building and is not accessible. It is assumed that conditions similar to those observed within the accessible UST vault (i.e., approximately 2 feet of petroleum−impacted soil/gravel on top of concrete−encased USTs) also exist within the inaccessible portions of the UST vault beneath the CNG building and that storm water infiltrating the UST vault and contacting this impacted material is the source of the oily water observed to be seeping into the excavated portion of the UST vault.

As a result, it is recommended that the perimeter walls of the UST vault be left in−place to act as partial containment walls for any oily water that may accumulate within the UST vault. It is further recommended that an extraction point/monitoring well be installed within the accessible portion of the UST vault prior to backfilling with gravel and restoring the top slab. The extraction point/monitoring well could then be periodically monitored for the presence of water/oil and, if observed, removed via portable pump or vacuum truck. Based upon the results of this monitoring, a determination can be made whether any additional activities are warranted with respect to the UST vault. However, please note that since the majority of the vault is located beneath the CNG building, where compressed natural gas is dispensed for NYCT´s bus fleet, access to and drilling within the remaining portion of the UST vault may not be feasible.

Attached above is a location and detail sketch of the proposed extraction/monitoring well. As the UST vault will effectively act as a large ˆsump˜ containing oil and water seeping out from under the CNG building, the proposed extraction point/monitoring well should be fully screened to allow the vault to be completely emptied, to the extent practical, when extracting from the well.

Gazebo Excavation

During completion of the above−referenced field activities, apparent petroleum contamination was observed in Gazebo´s excavation area outside of the UST vault. It should be noted that this excavation area is a narrow trench extending from the UST vault area into a busy bus traffic lane. D&B´s field representative initially screened the soil within the Gazebo excavation with a photoionization detector (PID) and identified elevated PID readings and petroleum odors.

In order to take advantage of the open Gazebo excavation area while already on−site, Franklin excavated soil within Gazebo´s excavation area to a depth of approximately 4 to 5 feet below grade in an attempt to remediate this identified petroleum contamination. The excavation was limited to a depth of 4 to 5 feet below grade for worker safety and to avoid the need to install sheeting/shoring within this narrow excavation area. In addition, a subsurface utility line was observed within the

trench at approximately 5 feet below grade, limiting the ability to complete further excavation. All soil removed during this excavation was properly disposed off−site as petroleum−impacted material.

Upon reaching a depth of 4 to 5 feet within the Gazebo excavation, petroleum−odors and elevated PID readings were observed within the excavation. A maximum PID reading of 668 ppm was observed at 2 to 3 feet below grade along the south sidewall, and PID readings of between 304 to 315 ppm were observed along the bottom of the excavation at approximately 4 to 5 feet below grade. As the excavation had already reached approximately 4 to 5 feet in depth and soil contamination was still observed at these depths, D&B recommended that work activities be halted and the area be secured so that the horizontal and vertical limits of the contamination could be delineated via a soil boring program. Any further excavation, or possibly an alternate remedial strategy, would then be evaluated based on the results of the soil boring program.

In order to delineate this contamination, D&B is proposing to advance 9 soil borings (JGSB−01A through JGSB−09A) immediately within and surrounding Gazebo´s excavation area, which is further detailed below. However, it should first be noted that, based on the NYSDEC−approved SSIWP, D&B previously advanced 3 soil borings (JGSB−19, JGSB−20 and JGSB−21) and installed 1 monitoring well (JGMW−3) in close proximity to Gazebo´s excavation. These borings were all installed approximately 9 feet from the edge of Gazebo´s excavation to a depth of approximately 20 feet below grade. Visible petroleum impacts and elevated PID readings were not observed at these boring locations and all soil samples collected from these borings meet CP−51 criteria. It should be noted that JGSB−21 was completed as a monitoring well (JGMW−3) and groundwater was observed at approximately 70 feet below grade in this location. Product has not been observed at the water table in this location.

In order to further delineate the contamination observed within the Gazebo excavation, D&B is proposing to install soil borings JGSB−01A through JGSB−09A utilizing a guzzler unit. Soil borings JGSB−01A through JGSB−03A will be installed within Gazebo´s excavation. Soil borings JGSB−04A through JGSB−07A will be installed south of Gazebo´s excavation area between the current edge of excavation and ˆclean˜ soil boring locations JGSB−20 and JGSB−21. Finally, soil borings JGSB−08A and JGSB−09A will be installed east of the current edge of excavation and north of ˆclean˜ soil boring location JGSB−19. A guzzler unit is being proposed for this effort as this is the safest boring technology to be utilized within the open and narrow Gazebo excavation. In addition, installing these several shallow soil borings utilizing a guzzler unit will likely be more efficient and safer than utilizing more conventional drilling technologies, such as direct−push or auger−style technologies, given the difficult drilling conditions known to exist at the site (i.e., gravel, cobbles and several nearby below grade utilities). Attached is a sample location map showing the proposed location of the additional soil borings, as well as the previously completed ˆclean˜ boring locations for reference.

All soil borings will be installed as deep as is safely possible, though it is anticipated that the soil borings will generally reach a depth of approximately 12 to 15 feet below grade. Soil sampling and logging will be completed by hand at approximate 6 to 12−inch intervals while each soil boring is being advanced. Each soil boring will be logged by D&B for geology, inspected for evidence of contamination (e.g., staining or petroleum odors) and screened for organic vapors utilizing a PID. One soil sample will be collected for laboratory analysis from the interval of greatest contamination (i.e., visible staining, odors or PID readings) with a second sample collected at the terminal 2−foot interval. In the event that contamination is identified at the terminal depth of a given soil boring, that soil boring will continue, if feasible, until contamination is no longer present and the second sample will be collected for laboratory analysis from the 2−foot interval where contamination is no longer present. If no visible contamination or significant PID readings are detected in a given soil boring, then one soil sample will be collected for laboratory analysis from the terminal 2−foot interval.

Results from this investigation will be reviewed. Once the contamination is delineated, a plan will be proposed for either

excavating the remaining contamination or pursuing an alternate remedial strategy, depending upon the horizontal and vertical extents of identified soil contamination. In addition, data and reporting associated with these activities will be incorporated into the investigation report for the overall site investigation.
−−−

service tank field on the south side of the site (taken out of service during late 2013). Contaminated soil was found next to the tank vault for the possibly improperly closed UST. Lastly, diesel fuel had leaked from a secondary containment pipe within the depot building. Inspections during September and October of 2013 identified 2 potential areas of contamination − the diesel fuel discharge line and the possibly improperly closed UST next to the CNG building. The primary and secondary fuel discharge lines were tested on September 13, 2013 and failed the integrity tests.

On October 8, 2013, a contractor observed petroleum contamination during excavation activities as part of the driveway apron concrete slab repair project. The site was inspected on October 9, 2013 and it was confirmed that petroleum contaminated soil was present near the possibly improperly closed UST tank vault. According to the available information, all of the USTs in this vault had been closed in place. During October 2013, the one accessible UST was inspected and was found to contain water. Petroleum was also found in 2 leak detection wells south of the vault. On October 31, 2013, an attempt was made to remove all of the liquid in the accessible UST. Also on this date, product was removed from the south leak detection well.

A soil investigation took place involving a total of 26 borings and 3 wells. Soil and groundwater samples were collected where possible and where contamination was identified. A total of 14 borings and 3 wells were installed next to the discharge lines and 12 borings were installed next to the accessible UST. Two feet of petroleum contaminated soil was excavated from the vault and 4 to 5 feet of petroleum contaminated soil was excavated from the Gazebo area next to the vault. All of the field work was completed during April and October of 2015 in accordance with the DEC approved July 2014 SSIWP.

Soil borings JGSB−01 to 03 and 06 to 16 were installed to 15 feet to 20 feet bgs. The soil encountered was light brown glacial till at the top and graded at depth to dark brown till which was followed by reddish brown fine to medium, subangular, sandy till with silt, gravel and cobbles. Soil samples were collected from each boring where contamination was present. Wells JGMW−01 to JGMW−03 (JGSB−21) were installed and only the location of JGMW−03 had contaminated soil (1 to 4 foot interval). JGSB−19 to JGSB−21 were installed to 20 feet below grade and outside the limits of the UST vault. An additional 9 borings were installed (JGSB−01A to JGSB−09A) within and to the south and east of the Gazebo area excavation. The completion depths were 7.5 to 15 feet bgs. Soil samples were collected from each boring.

In consideration of all of the borings and samples, the majority of the contamination was found in the interval from 1 foot to 7.5 feet below grade. A number of samples were entirely non−detect for VOCs. Those samples having contamination generally had results that were below the CP−51 unrestricted residential soil standards. There were a very small number of VOC exceedences and these were only slightly above the standards. JGSB−08 and JGSB−12 (near the fuel discharge lines) had petroleum odors. There were also low PID detections to 21.9 ppm at the locations of JGSB−07, JGSB−08, JGSB−12 and JGSB−13. In the Gazebo area, stains and/or odors were discovered in samples from JGSB−01A to JGSB−03A and JGSB−05A to JGSB−09A. Shallow samples from the southern part of the area had greater staining and odors. PID detections were from non−detect to a high of 399 ppm at the 1 to 3 foot interval from JGSB−07A.

Groundwater was determined to be at 70 feet bgs. JGMW−01 was installed to 70 feet and JGMW−02 and JGMW−03 were installed to 81 feet. All three wells were developed. Repeated attempts to sample JGMW−01 failed as there was never any water in the well. There was no free product in the wells and no signs of staining. The results for the groundwater samples were entirely non−detect for VOCs and SVOCs.

Staff at the NYCT stated that they recommended closing the spill case. The basis for this was the minimal petroleum contamination in the soil, the excavation of the higher soil contamination by trenching outside the tank vault, the excavation of the contaminated soil in the tank vault, the collection of the petroleum contaminated water from the closed UST and the product from

the leak detection well to the south and the absence of product and non−detect analytical results for the groundwater samples.

I approved the report and agreed that the data supported closure of the spill case. I closed the case effective 1/5/16. I sent a Spill Closure Letter to the NYCT.

10/3/16 − Raphael Ketani. I reviewed the Dvirka & Bartilucci Monitoring Well Decommissioning/Abandonment Letter Report dated 9/15/16. Groundwater monitoring wells JGMW−01 to JGMW−03 and one unnamed UST vault extraction well were decommissioned. VOC vapors were detected in JGMW−01 and JGMW−02, but were not significant. The wells were over−drilled and the cuttings were drummed and disposed of. The wells were grouted from the bottom up to within 5 feet of the surface. The risers were removed and grouting continued to within 1 foot of the surface. The former well locations were then restored to grade with concrete.

I approved the report and had no comments.

1/30/17 − Raphael Ketani. I reviewed the June 2016 NYCT Underground Storage Tank Farm Site Characterization Report for the Jackie Gleason Bus Depot dated 6/10/16. The tank farm contains 10 four thousand gallon USTs. An environmental investigation took place at this location during March and April of 2015. A spill closure investigation concerning the leaking fuel lines took place between April and July 2015. The results were included in the December 2015 Investigation/Spill Closure Report.

Sixteen soil borings and two groundwater probes were installed in the tank farm area and vicinity. Eleven borings were installed around the perimeter of the tank farm. Five borings were installed in the vicinity of the below grade fill and discharge piping south of the farm.

Evidence of soil contamination was not seen during the boring and sampling. A trace of sheen was found on the groundwater at JGGP−02. VOCs and SVOCs were not detected in the soil samples.

Groundwater was encountered at 70 feet bgs. Nine low to moderate (less than 1 ppb to 99 ppb) concentration VOCs were detected in the sample from JGGP−02. Four SVOCs were also detected, including 200 ppb of naphthalene. However, VOCs were not detected in groundwater samples collected from nearby monitoring wells.

The NYCT intends to replace the USTs with ASTs in the near future.

Map Identification Number 397 **JACKIE GLEASON DEPOT** **Spill Number: 0413523** **Close Date: 06/27/2005**
871 5TH AVE BROOKLYN, NY TT−Id: 520A−0046−787

MAP LOCATION INFORMATION
Site location mapped by: PARCEL MAPPING − LARGE SITE
Approximate distance from property: 1663 feet to the SE

ADDRESS CHANGE INFORMATION
Revised street: NO CHANGE
Revised zip code: 11232

Source of Spill:	INSTITUTIONAL, EDUC, GOV, OTHER	Spiller:	RACHEAL KROWN − JACKIE GLEASON DEPOT	Spiller Phone:	(718) 243−4581
Notifier Type:	Responsible Party	Notifier Name:	RACHEAL KROWN	Notifier Phone:	(718) 243−4581
Caller Name:	RACHEAL KROWN	Caller Agency:	NYC TRANSIT	Caller Phone:	(718) 243−4581
DEC Investigator:	MCTIBBE	Contact for more spill info:	RACHEAL KROWN	Contact Person Phone:	(718) 243−4581

Category: Known petroleum or hazardous material release with minimal potential for fire/explosion (indoors or outdoors), drinking water contamination, or releases to surface waters.
Class: Willing RP − No DEC Field Response − Corrective Action Initiated or Completed by RP or Other Agency

Spill Date	Date Cleanup Ceased	Cause of Spill	Meets Cleanup Standards	Penalty Recommended
03/21/2005		EQUIPMENT FAILURE	NO	NO

Material Spilled	Material Class	Quantity Spilled	Units	Quantity Recovered	Units	Resource(s) Affected
HYDRAULIC OIL	PETROLEUM	100.00	GALLONS	0.00	GALLONS	SOIL

Caller Remarks:

HYDRALIC LIFT FAILED AND WENT INTO CONFINMENT PIT AND WAS PUMPED OUT THAT DAY:

DEC Investigator Remarks:

06−27−05: Hydraulic lift failure into secondary contaminment pit. Product discovered in 4 other pits. Pits cleaned by inhouse staff. Standing water test performed on all pits. They held.

Map Identification Number 398 **881−887 5TH AVE LLC** **Spill Number: 0211803** **Close Date: 06/18/2008**
881 5TH AVE BROOKLYN, NY TT−Id: 520A−0045−084

MAP LOCATION INFORMATION
Site location mapped by: PARCEL MAPPING (1)
Approximate distance from property: 1751 feet to the SSE

ADDRESS CHANGE INFORMATION
Revised street: NO CHANGE
Revised zip code: NO CHANGE

Source of Spill:	UNKNOWN	Spiller:	BRIDGE TRANSPORTATION	Spiller Phone:	(718) 369−6016
Notifier Type:	Other	Notifier Name:		Notifier Phone:	
Caller Name:	ISAAC MUNGRA	Caller Agency:	PETROLEUM TANK CLEANERS	Caller Phone:	(718) 624−4842
DEC Investigator:	MJHAGGER	Contact for more spill info:	ISAAC MUNGRA	Contact Person Phone:	(718) 624−4842

Category: Known or probable release, where, without action, there is a potential for a fire/explosion hazard (indoors or outdoors), contamination of drinking water supplies, or significant release to surface waters.
Class: Willing RP − DEC Field Response − Corrective Action Initiated, Taken Over, or Completed by RP or Other Agency

Spill Date	Date Cleanup Ceased	Cause of Spill	Meets Cleanup Standards	Penalty Recommended
02/28/2003		HUMAN ERROR	YES	NO

Material Spilled	Material Class	Quantity Spilled	Units	Quantity Recovered	Units	Resource(s) Affected
#2 FUEL OIL	PETROLEUM	242.00	GALLONS	0.00	GALLONS	SOIL

Caller Remarks:

delivery made to location − non existing tank at site − caller has people on the way to assess for clean up

DEC Investigator Remarks:

Prior to Sept, 2004 data translation this spill Lead_DEC Field was SAWYER 02/28/03 Rommel Office Duty

Spoke to Anthony Lara on site (cell 646−772−6381)

2/28/2003−Vought−Site visit by Vought on 2/28/2003. Spill caused by misdelivery to wrong address. PTC vacuum truck on−site. Spill came out of rotting fill pipe in alleyway behind buidling and sprayed over approximately 25’ x 7’ plot of soil. Spill also ran down stairwell and into basement of 881 5th Ave. Spill entered hole in concrete of unfinished basement bathroom. One endpoint sample needed in bathroom and three needed in rear alleyway (Vought communicated this to PTC−Isaac Mungra). Fill port cemented by PTC when Vought arrived on−site. For closure NYSDEC requires endpoint samples, analyticals and work invoice. Vought called super (Abe−718−258−6590) and left message stating above requirements.

3/5/2003−Vought−Received message from Mark Tibbe (NYSDEC) that adjacent bus depot complaining of odors. Vought called PTC to find cleanup status. Vought left message for PTC to call back.

3/6/2003−Vought−Spoke with Ray Lara and 30 drums of soil were removed. Endpoints samples will be taken today. PID used to monitor samples. Sending analyticals and disposal manifest to NYSDEC.

4/8/2003−Vought−Received message from Ray Lara. Vought returned call and left message for Ray to return call to NYSDEC.

1/7/04−Vought−Spill transferred from Vought to Austin.

01/27/04 − Sawyer − Spill transferred from Austin to Sawyer.

4/10/08 − Haggerty: reviewed Spill Closure Report prepared by Petroleum Tank Cleaners. The report consisted of 3 soil samples taken from the bottom of the excavation adjacent to the fill pipe where spill occurred. I spoke with Anthony Lara of Petroleum Tank Cleaners to discuss. I explained that this spill will not be closed until a soil sample is taken from the unfinished basement bathroom as Jeff Vought(R2) had previously instructed. He will get the sample and submit results.

6/10/08 − Haggerty: reviewed additional soil sample analyticals from the unfinished basement bathroom . Oil ran down stairs next to fill pipe into this bathroom and drained into a hole in the concrete floor. Anthony Lara (Petroleum Tank Cleaners) stated they collected the sample 2ft below the concrete floor using a hand auger. Analyticals results for 3 excavation bottom samples and the bathroom floor sample meet standards. Spill closed

Map Identification Number 399 **VS 5217** **Spill Number: 9702063** **Close Date: 02/25/2003**
47TH ST & 3RD AVE BROOKLYN, NY TT−Id: 520A−0050−263

MAP LOCATION INFORMATION
Site location mapped by: MANUAL MAPPING (3)
Approximate distance from property: 1767 feet to the SSW

ADDRESS CHANGE INFORMATION
Revised street: 47TH ST / 3RD AV
Revised zip code: NO CHANGE

Source of Spill:	COMMERCIAL/INDUSTRIAL	Spiller:	MR SUDOL − CON ED	Spiller Phone:	(718) 802−5178
Notifier Type:	Responsible Party	Notifier Name:	MR SUDOL	Notifier Phone:	(718) 802−5178
Caller Name:	LISA PRIMEGGIA	Caller Agency:	CON ED	Caller Phone:	(212) 580−6763
DEC Investigator:	CAENGELH	Contact for more spill info:	MR SUDOL	Contact Person Phone:	(718) 802−5178

Category: Known petroleum or hazardous material release with minimal potential for fire/explosion (indoors or outdoors), drinking water contamination, or releases to surface waters.
Class: Willing RP − DEC Field Response − Corrective Action Initiated, Taken Over, or Completed by RP or Other Agency

Spill Date	Date Cleanup Ceased	Cause of Spill	Meets Cleanup Standards	Penalty Recommended
05/16/1997		EQUIPMENT FAILURE	NO	NO

Material Spilled	Material Class	Quantity Spilled	Units	Quantity Recovered	Units	Resource(s) Affected
TRANSFORMER OIL	PETROLEUM	140.00	GALLONS	0.00	GALLONS	SOIL

Caller Remarks:

REMOVING A TRANSFORMER FROM A VAULT. OIL LEAKED OUT. OIL COLLECTED IN THE SUMP ALSO. SPILL IS IN THE PROCESS OF BEING CLEANED UP

DEC Investigator Remarks:

Prior to Sept, 2004 data translation this spill Lead_DEC Field was ENGELHARDT 5/19/97: Mr. Rosado − Ron Cosentino (Customer Service Env. Rep.) told Mr. Marrutolo that sump may have dirt or concrete bottom. Need to determine for purposes of final cleanup. Removed free product already. Cosentino pager (917) 706−7730. Rosado to page Cosentino to call me. 1420 hrs: Sump does not have concrete bottom. 10 ppm PCB in oil. Removed about 3 to 4 feet contaminated soil from sump with vactor. OIl migrating into sump from surrounding. About 170 gallons leaked from transformer. 3 feet of soil/sediment in vault saturated with oil. Sump plugged with concrete.

H.POHEVITZ #69156 O.S TRANSFORMER GANG REPORTS IN VS−5217 [FDR8B83] N/S 47 ST 286' E/O 3 AVE SPILLED 10−GALLONS OF OIL WHILE REMOVING TRANSFORMER.RECORDS SHOW OIL TO BE 10PPM & UNIT IS PLUGGED.NO SEWERS OR WATERWAYS AFFECTED.ENVIRONMENTAL TAG # 06838 INSTALLED. CIG PRIMEGGIA NOTIFIED AT 12:15HRS

UPDATE: 5/16/97 − 1500 R. RUBINO − 95231 − FLUSH SUPERVISOR, REPORTS <10 PPM CLEANUP COMPLETED WITH SLIX BY S. ROSENKING − 61951 − FLUSH, AND TAG REMOVED. TJ − 50495 **UPDATE 5−16−97 1625 HRS H.POHEVITZ REPORTS TANKER PUMPED APPROX 50 GALS FROM STRUCTURE AND APPROX 60 GALS FROM UNIT. PLATE ON UNIT STATES IT HOLDS 255 GALS. APPROX 140 TO 150 GALS IS MISSING. THERE IS NO SEWERS IN VAULT. FLUSH TO CLEAN SUMP. 1645 HRS H.POHEVITZ OS REPORTS OIL IS COMING UP THRU SUMP. HE REPORTS OIL MAY BE UNDER SLAB. 1650 HRS. NOTIFIED R. CONSENTINO. 1710 HRS. C.I.G L. PRIMEGGIA WAS NOTIFIED. LAZ #04425−−−−−−−−−−1850 HRS. POHEVITZ AS PER CONSENTINO PUT OIL ABSORBENT INTO SUMP TO SOLIDIFY OIL. 1850 HRS.−− FLUSH O.S HOWELL ON THE WAY TO THE LOCATION 1915 HRS.−− POHEVITZ REPORTS SUCKED UP OIL ABSORBENT FROM SUMP−−− SUMP STILL MAKING OIL. 2030 HRS.−−− MR. POHEVITZ RE−EVALUATED WITH MR. CONSENTINO THE INCIDENT AND REPORTS BETWEEN 50−60 GALS OF OIL MISSING. THE UNIT IS BELOW MIN. OIL WAS MIXED IN WITH 3 FEET OF DIRT. THEY CONTINUE TO PUT OIL ABSORBENT INTO SUMP AND CLEANING. LESS AND LESS OIL COMING UP. 2115 HRS.−−− CONSENTINO LEFT LOCATION.−−−−−−−−−−−−G.DONATONE−− 29799 −−−−−−−−−−− UPDATE 5−17−97 0600 HRS. CLEANUP IN PROGRESS. ENV. MGR. R. CONSENTINO NOTIFIED. OS UG BUCKENBERGER ON THE WAY TO INSPECT JOB.−− C.I.G PRIMEGGIA UPDATED 0910 HRS.−−−1155 HRS. N. SAVOCA FLUSH TRUCK OPERATOR AND OS SERV. BUR. J. SNOOK REPORTS OIL STILL COMING UP FROM SUMP. INSTALL NEW E.S. TAG #12875. WAITING E.D.R AND ENV. DECISION ON CLEANUP. LAZ#04425. −−−−− UPDATE 5−18− 97 1000 HRS. MR. CONSENTINO TELEPHONED MR. ROSADO, SHIFT MANAGER AT THE CONTROL BOARD AND ASKED FOR AN UPDATE TO THIS INCIDENT. MR. ROSADO INFORMED HIM THAT OIL IS STILL VISIBLE AFTER FLUSH CREWS WORKED THREE SHIFTS CLEANING. C.I.G UPDATED. WAITING GUIDANCE ON REMEDIATION FROM ENVIRONMENTAL. −UPDATE 5/19/97 COSENTINO REPORTS MARUTOLLO NETWORKS TO PROFILE JOB. #12255 VDC. ==UPDATE 1100HRS 5/19 ENGELHART DEC CALLED REGARDING PROGRESS OF JOB, WANTS A CALL FROM MR COSENTINO, PAGED MR COSENTINO @ THIS TIME. #12255 VDC.

UPDATE.− 19−MAR−1997, 11:00, T. LOSCHIAVO REPORTS THAT HE SPOKE TO MARIA RODRIGUEZ AND THAT THE SUMP HAS TO BE DUG 2 FEET UNTIL NO OIL IS FOUND, POUR SAND AND SEAL WITH CEMENT. MJR.77809. UPDATE 5−19−97 1326 HRS T.FERNANDEZ OS FLUSH REPORTS NO VISIBLE OIL IN SUMP. FILLED SUMP WITH 2 BAGS OF SAND AND 2 BAGS OF CONCRETE AND THE EDGE OF CASTING WITH 2 BUCKETS OF QUICK PLUG. HE ALSO REMOVED E.S.TAG #12875. LAZ #04424 UPDATE 5−19−97 1523 HRS R.COSENTINO REPORTS T.FERNANDEZ OS FLUSH WILL GO TO VS5217 AND REMOVE CONCRETE AND QUICK PLUG AS PER D.E.C. ORDERS. HE WILL INSTALL E.S.TAG # AND FOLLOW UP DAILY TO CHECK IF OIL IS IN THE SUMP. LAZ #04425 UPDATE 5−19−97 1930 HRS T.FERNANDEZ REPORTS F.DELLATORRE REMOVED CEMENT FROM SUMP AND INSTALLED NEW E.S.TAG #48634 1800 HRS 5−19−97 LAZ #04425..... UPDATE 21−MAY−1997 15:00HRS O.S FERNANDEZ FLUSH REPORTS FERNANDEZ O.S FLUSH & COSENTINO ENVIRONMENTAL WENT TO LOCATION AT 13;00hrs and checked sump FOR SIGNS OF OIL.UPON ARRIVAL FOUND NO SIGNS OF OIL.WILL RETURN AT 22−MAY−1997 TO RE−CHECK SUMP.....V.DECANIO UPDATE 5−27−97 1008 HRS R.RUBINO OS FLUSH REPORTS IN VS5217 AS PER R.COSENTINO HE CHECKED THE SUMP. HE FOUND 6 OF WATER NO OIL. HE LEFT E.S.TAG #12911 IN PLACE TILL FURTHER NOTICE. LAZ #04425 UPDATE 5−28−97 1615 HRS T. fERNANDEZ OS FLUSH REPORTS SOIL SAMPLE TAKEN FROM SUMP TO BE TESTED. ENVIR S.T. LEFT IN PLACE. BF #44596 ********UPDATE 09−JUN−1997 08:50:00 REPORTS AS OF 06−JUN−1997 14:00:00 TINO FERNANDEZ REPORTS IN VS−5217 REMOVED 1' OF SOIL & RESAMPLED FOR T.P.H ENVIORNMENTAL STOP TAG STILL IN PLACE LOGGED BY CAPPADONA #24292

UPDATE: 7/9/97 − 1300 STRUCTURE RESAMPLED BY C. FERNANDEZ − O.S. − FLUSH. TJ − 50495

*UPDATE 7−24−97 1450 HRS FERNADEZ OS FLUSH REPORTS THAT J.RUSSO & FERNADEZ DUG DOWN 27 IN SUMP AND RESAMPLE FOR (TPH) . WAITING RESULTS. E.S.TAG IS STILL IN STRUCTURE.

UPDATE: 8/4/97 − 1045 J. RUSSO − 58886 − FLUSH, REPORTS SUMP FILLED WITH SAND GRAVEL & CEMENT. TAG #12911 REMOVED. INCIDENT IS CLOSED.

Map Identification Number 400 **AMOCO STATION #5082** **Spill Number: 9902795** **Close Date: 05/27/2015**
764 4TH AVE BROOKLYN, NY TT−Id: 520A−0048−377

MAP LOCATION INFORMATION
Site location mapped by: PARCEL MAPPING (3)
Approximate distance from property: 1791 feet to the ENE

ADDRESS CHANGE INFORMATION
Revised street: NO CHANGE
Revised zip code: NO CHANGE

Source of Spill:	GASOLINE STATION OR PBS FACILITY	Spiller:	RAY ADAMS − AMOCO STATION #5082	Spiller Phone:	(973) 331−7012
Notifier Type:	Local Agency	Notifier Name:	ED KUPINSKY	Notifier Phone:	(610) 278−7203
Caller Name:	MATTHEW MATCHETTE	Caller Agency:	CROMPCO CORPORATION	Caller Phone:	(610) 278−7203
DEC Investigator:	rjfeng	Contact for more spill info:	RAY ADAMS	Contact Person Phone:	(973) 331−7012

Category: Known petroleum or hazardous material release with minimal potential for fire/explosion (indoors or outdoors), drinking water contamination, or releases to surface waters.
Class: Willing RP − DEC Field Response − Corrective Action Initiated, Taken Over, or Completed by RP or Other Agency

Spill Date	Date Cleanup Ceased	Cause of Spill	PBS # Involved	Meets Cleanup Standards	Penalty Recommended
06/10/1999	04/29/2004	EQUIPMENT FAILURE	2−337560	NO	NO

Material Spilled	Material Class	Quantity Spilled	Units	Quantity Recovered	Units	Resource(s) Affected
GASOLINE	PETROLEUM	0	GALLONS	0	GALLONS	SOIL
MTBE (METHYL−TERT−BUTYL ETHER)	HAZARDOUS MATERIAL	0	UNKNOWN	0	UNKNOWN	
The following material(s) was dropped or revised by the NYS DEC. Call Toxics Targeting for more information						
UNKNOWN PETROLEUM	UNKNOWN	0	GALLONS	0	GALLONS	

Caller Remarks:

REPAIRS WILL BE MADE 6/11. CLEAN UP WILL BE DONE BY AMCCO.

DEC Investigator Remarks:

6/10/99 @ 2:20PM CALL STATION # 718 499−8788 PUMPS ARE SLOW SPOKE TO JUNIOR − STAND− IN MANAGER REPAIRS TOMORROW.

11/24/03 Reassigned from Vought to Foley. 12/1/03 Received Feasibility report for Soil Vapor Extraction. 12/3/03 Received Feasibility report for Multi−Phase Extraction.

4/6/04 Received RAP. SVE not an option due to low permeability soils limiting air movement. Multi−phase extraction is best option. LNAPL has consistently been identified since May 2002. Substantial contaminant mass remains in the vadose and saturated zones. Area of concern is located to the west and north of the kiosk building(area of former USTs) from approx 10’bgs to the water table at 20’bgs. This is likely to be the source of continued groundwater contamination. 19 Hg resulted in 90scfm over 43ft radius (ROI) from extraction well MW−3. In depressing water table, air flow and thus volitiliztion and subsequent

extraction of VOCs will be achieved. Average liquid recovery rate of 1.33gpm for GW extraction and 0.04gpm for LNAPL.

Based on 87,088ft3 of soil (radius=43ft, depth=15ft), and an average concentration of 310,255ppb total VOCs, an estimated mass is 2007lbs total VOCs in soil. Based on 0.77ft of LNAPL over 2,826ft2 at an avg porosity of 0.35 and conservative LNAPL saturation of 0.5, the estimated mass of LNAPL is 18,999lbs.

Estimated that the proposed MPE can be installed and running by April 2004 upon approval.

4/7/04 Stip emailed and mailed to C. Wein and A. Lapine for use of multi−phase extraction system.

4/8/04 A. Lapine − trenching to begin as early as next week.

4/28/04 Copy of signed stipulation received with request to extend deadline to 90days from effective date to install multi−phase extraction system.

4/29/04 Stip fully executed by T. Kunkel.

5/7/04 During portfolio meeting it was discussed that this site is under redevelopment. Potential buyers will be building a self−storage facility. Dual phase system installation is in progress. Citgo station adjacent to property(now a Dunkin Donuts).

1Q04− 0.98' LNAPL in MW−1, 1.83' in MW−3 and 1.4' in MW−9. BTEX from ND(MW−11) to 121500ppb(MW−9). MTBE from 12ppb(MW−6) to 36600ppb(MW−8).

2Q04− 0.91' LNAPL in MW−1, 0.89' in MW−3, 0.45' in MW−9, 0.23' in MW−14. BTEX from ND(MW−5,6,11,12) to 90750ppb(MW−13). MTBE from 2ppb(MW−2) to 79200ppb(MW−15).

3Q04− 0.30' LNAPL in MW−1. BTEX from ND(MW−5,6,11,12) to 42520ppb(MW−7). MTBE from 3ppb(MW−6) to 63800ppb(MW−8).

4Q04− 0.75' LNAPL in MW−1. BTEX from ND(MW−11,12) to 9830ppb(MW−7). MTBE from 91ppb(MW−11)to 47900ppb(MW−10).

4/27/05 Portfolio meeting− MPE system running. 5 extraction wells on−site. Currently running 4 of 5 due to the cat−ox treatment being overwhelmed.

11/9/05 Reviewed the quarterly reports dated October 3 and 17,2005. Nine wells were sampled on 1/26/05 and ten on 4/26/05. MPE system operating. 0.38 ft LNAPL in MW1 during first quarter, but no free product present during the second quarter. Max BTEX 48096ppb(MW−1) and max MTBE 32900ppb(MW−10).

11/25/06 3Q05− DTW 16.3−22.75'bgs. BTEX from ND(MW−11) to 55029ppb(MW−1). MTBE from 1ppb(MW−11) to 17800ppb(MW−2).

3/16/06 Met with BP and Delta. Source removed 2002. MPE active. Estimated 14000lbs total VOCs with 2368lbs removed so far.

5/1/06 4Q05 − DTW 15.42−22.35'bgs. BTEX from ND(MW−11, MW−12) to 14106ppb(MW−1). MTBE from 0.4ppb(MW−4) to 8340ppb(MW−2). MW−3,9,13,14,15 were not sampled b/c of system operation.

6/8/2006 − Feng − project reassigned to RJFeng. (RJF)

7/27/2006 − Feng − Quarterly Monitoring Report, 1Q2006, 5/25/2006, submitted by Delta. The site is former BP Station. As of sampling on 1/24/2006, groundwater flows to west−northest at the depth of 15.94' to 22.63' bg. 10 monitoring wells were gauged and sampled. W−1, 8,001 ppb BTEX (8.2J ppb B, 203 ppb T, 1,220 ppb E, 6,570 ppb X), 72.6 ppb MTBE. W−2, 307 ppb BTEX (167 ppb B, 49.2 ppb T, 40.9 ppb E, 50.2 ppb X), 391 ppb MTBE. W−4, BTEX ND, 2.1 ppb MTBE. W−5, BTEX ND, 20.3 ppb MTBE. W−6, BTEX ND, less than 1 ppb MTBE. W−7, 140 ppb BTEX (10.3 ppb B, 5.9 ppb T, 44.5 ppb E, 78.8 ppb X), 514 ppb MTBE. W−8, 13.42 ppb BTEX, 452 ppb MTBE. W−10, 4,236 ppb BTEX (219 ppb B, 1,330 ppb T, 847 ppb E, 1,840 ppb X), 2,780 ppb MTBE. W−11, BTEX ND, 19.2 ppb MTBE. W−12, BTEX ND, 5.5 ppb MTBE. Noted that MPE is running. (RJF)

9/19/2006 − Feng − Meet with Delta, FPM Group and lawyers for current and new owner of the property. The site will be developed as a 4−story hotel and construction will be started sometime in year 2007. There will be no basement. The excavation will be down to 3' to 5' bg for foundation. A siteplan of the proposed area that the future hotel will be occupied was submitted. When the construction starts, MW−4, MW−11 and MW−12 will be destroyed. 3 new monitoring wells will be installed outside the footprint of the building. And the system will be relocated to northeast of the property. During the relocation of the system, DEC requires continue monitoring of groundwater. DEC suggest that during the excavation for re−piping, cover the soil and excavation. FPM Group did 7 test pits within the new hotel footprint area and took soil samples down to 5', no smell, no VOCs detected and no tanks have been found. Vapor barrier will be installed. DEC requires active venting system to be installed too. DEC also requires 2 soil borings include soil and groundwater samples to be collected from the former pump islands within the new building footprint area. (RJF)

1/4/2007 − Feng − 2Q2006, 11/28/2006, by Delta. Groundwater sampled and gauged 5/8/2006. 10/15 monitoring wells. DTW 14.29' to 25.26' bg. Flows west−northwest. No LNAPL. MW−1, 13,064 ppb BTEX, 1,600 ppb MTBE. MW−2, 7,275 ppb BTEX, 4,270 ppb MTBE. MW−4, ND BTEX, 1.7 ppb MTBE. MW−5, 3.89 ppb BTEX, 27 ppb MTBE. MW−6, ND BTEX, 5l1 00b MTBE. MW−7, 3,228 ppb BTEX, 1,910 ppb MTBE. MW−8, 2,237 ppb BTEX, 2,600 ppb MTBE. MW−10, 120 ppb BTEX, 512 ppb MTBE. MW−11, BTEX ND, 49 ppb MTBE. MW−12, ND BTEX, 0.64 ppb MTBE. (RJF)

1/4/2007 − Feng − 3Q2006, 11/20/2006, by Delta. Groundwater sampled and gauged 8/1/2006. 10/15 monitoring wells. DTW 15.23' to 21.74' bg. Flows West−northwest. No LNAPL. MW−1, 1,194 ppb BTEX, 7.5 ppb MTBE. MW−2, 560 ppb BTEX, 734 ppb MTBE. MW−4, ND BTEX, 0.52 ppb MTBE. MW−5, ND BTEX, 4.7 ppb MTBE. MW−6, 25.1 ppb BTEX, 52.7 ppb MTBE. MW−7, 5.91 ppb BTEX, 11.2 ppb MTBE. MW−8, 2.5 ppb BTEX, 91.6 ppb MTBE. MW−10, 5,240 ppb BTEX, 361 ppb MTBE. MW−11, ND BTEX, 0.83 ppb MTBE. MW−12, ND BTEX, 5.5 ppb MTBE. (RJF)

5/11/2007 − Feng − 4Q2006, 3/6/2007. Groundwater sampled and gauged 10/25/2006. 9/15 monitoring wells. DTW 16.19' to 22.19' bg. Flows to north. No LNAPL. MW−1, BTEX ND, 4.6 ppb MTBE. MW−2, 28.7 ppb BTEX, 111 ppb MTBE. MW−4 was not sampled. MW−5, BTEX ND, 1.4 ppb MTBE. MW−6, BTEX ND, 1.3 ppb MTBE. MW−7, 1.8 ppb BTEX, 2.5 ppb MTBE. MW−8, BTEX ND, 51.4 ppb MTBE. MW−10, 33.1 ppb BTEX, 26.1 ppb MTBE. MW−11, BTEX ND, less than 1 ppb MTBE. MW−12, BTEX ND, 7.7 ppb MTBE.

5/11/2007 − Feng − MPE O&M, 1Q2006, 1/9/2007. Influent Air sample 960 mg/m3 BTEX, recovery rate 0.183 lbs/hr. MTBE 57 mg/m3, recovery rate 0.0109 lbs/hr. Total recovered 287 lbs of total BTEX, 15.9 lbs of MTBE and 1,456 lbs of TPH after 422 hours of MPE system operation.

5/11/2007 − Feng − MPE O&M, 2Q2006, 1/9/2007. Influent Air sample 4/7/2006, 802 mg/m3 BTEX, recovery rate 0.171 lbs/hr, MTBE 74.3 mg/m3, recovery rate 0.0159 lbs/hr. Influent air sample 5/2/2006, 693 mg/m3 BTEX, recovery rate 0.122 lbs/hr, MTBE 50.8

mg/m3, recovery rate 0.00894 lbs/hr. Total recovered 319 lbs of total BTEX, 18.3 lbs of MTBE and 1,646 lbs of TPH after 581 hours of MPE system operation.

5/11/2007 − Feng − Reviewed the Comprehensive Environmental Site Assessment Report dated 3/7/2007, and the Exposure Assessment Report dated 3/20/2007, submitted by HydroTech on behalf of Reda Group. Groundwater samples indicated low contamination and no significant receptors of environmental concern were identified within the immediate site vicinity. HydroTech requested spill closure.

The request of spill closure is denied for the reasons: 1) The MPE system is still running and recovering. DEC usually will need 4−8 quarters of monitoring after the remedial system is shutdown to show no rebounds. 2) The monitoring reports (4Q2006) indicated BTEX concentration trend is fluctuating, the downward trend is not stable yet. (RJF)

7/23/2007 − Feng − 1Q2007, 6/13/2007. Groundwater sampled 1/8/2007. 9/15 monitoring wells were sampled. DTW 10.82' to 27' bg. Flows to north. No LNAPL. MW−1, 0.75 ppb BTEX, 4.1 ppb MTBE. MW−2, 356 ppb BTEX, 119 ppb MTBE. MW−4, not accessible. MW−5, ND. MW−6, ND. MW−7, 107 ppb BTEX, 12 ppb MTBE. MW−8, 3.6 ppb BTEX, 27.3 ppb MTBE. MW−10, 0.46 ppb BTEX, less than 1 ppb MTBE. MW−11, BTEX ND, 6.1 ppb MTBE. MW−12, BTEX ND, 4 ppb MTBE. (RJF)

11/13/2007 − Feng − Replied to Yash Saha (HydroTech) inquiry. There is still MPE system running onsite and it is still recovering, and it will need to have 1−2 years of monitoring after the shutdown of the system. So the site is not closing based on this condition.

If the site will be developed. Then a RAP addressing all the remaining contaminaiton (soil, soil gas, gw) will be submitted for approval. The approved RAP will be implemented prior to or during the contruction. (RJF)

12/17/2007 − Feng − 2Q2007, 8/23/2007. Vacant. The monitoring well network was gauged and sampled on 4/5/2007. The site is being remediated via the execution of Multi Phase Extraction events. Remediation events occurs at the site on a regular basis. 9/15 wells were gauged. DTW 17.12' to 21.44' bg. Flows to northwest. No LNAPL. 9/15 monitoring wells were sampled. BTEX range ND to 135 ppb (MW−2). MTBE range ND to 58.1 ppb (MW−2). (RJF)

1/8/2008 − Feng − Mark Robbin (HydroTech, 631−462−5866) called. The site will be developed. RAP with alternative groundwater remediation, soil excavation, and vapor mitigation design(vapor barrier and sub−slab venting system) will be submitted shortly. (RJF)

1/9/2008 − Feng − 3Q2007, 11/26/2007. Vacant. The monitoring well network was gauged and sampled on 7/17/2007. The site is being remediated via the execution of MPE events. 9/17 monitoring wells were gauged. DTW 16.73' to 20.31' bg. Flows to north. No LNAPL. 9 wells were sampled. BTEX range ND to 135 ppb (MW−2). MTBE range ND to 58.1 ppb (MW−2). (RJF)

3/7/2008 − Feng − Reviewed the architectural plans for the new building. The disign for vapor mitigation effort wasn't located. Email to P. Stewart (ACT) for vapor mitigation design and the basement information. (RJF)

3/7/2008 − Feng − Spoke to D. Greffenius (Delta). BP wanted to make sure the developer has enough finance support for the development before they would pull out the existing MPE system. P. Steward (ACT) has informed Delta that they got the demolition permit already. The MPE system would be pulled out in the next few weeks. BP will come up with remedial option for soil management and groundwater treatment. And may conduct EFR events on the MW−3 to remove product for a short term remediation.

(RJF)

3/20/2008 − Feng − eDoc Quarterly Monitoring Report 4Q2007 and 1Q2008. (RJF)

6/16/2008 − Feng − 4Q2008, 2/28/2008, by Delta. Vacant site. The monitoring wells network was gauged and sampled on 10/2/2007. The site is being reemdiated via the execution of MPE events. 10 out of 15 monitoring wells were gauged and sampled. DTW 17.1' to 21.03' bg. Flows to north. No LNAPL. BTEX range ND to 4,326 ppb (MW−2). MTBE range ND to 211 ppb (MW−2).

1Q2008, 3/6/2008, by Delta. Vacant. The monitoring wells network was gauged and sampled on 1/30/2008. The site is being remediated via the execution of the MPE events. 10 monitoring wells were gauged and sampled. DTW 15.54' to 21.1' bg. Flows to north. No LNAPL. BTEX range ND to 824 ppb (MW−2). MTBE range ND to 110 ppb (MW−2). (RJF)

6/18/2008 − Feng − Portfolio meeting with BP and Delta. The MPE system is pulled out and the station building and canopy are removed. Delta is submitting the IRAP within next 3 weeks. BP/Delta will contact Paul Steward (ACT) in preparing the IRAP. (RJF)

11/18/2008 − Meeting with developer, Levenbaum, ACT, Delta and BP (called in). Agreed on: 1) review historical data to where contamination was, what have been remediated, what will be left behind after the construction and what remediation should be planned. 2) make sure the vapor barrier is compatible with hydrocarbon. (RJF)

11/25/2008 − Met with David Greffenius (Delta). Delta reviewed the historical data and calcuated out that the contaminated soil found former SB−3 at 24 feet has been removed. Post excavation samples were taken B−1 to B−7. Lab results indicate soil contamination remains. Delta will excavate more on B−6 and B−7, the two middle sections. Delta will lay the infiltration pipes in the B−1 to B−5 area for future nutrients addtion. 6 soil boring were proposed in the 1−story area and will go down 11 to 16 feet from what it is. Monitoring wells will be installed in the parking lot area. Delta will submit a letter plan for all these. (RJF)

12/3/2008 − Reviewed the memo from In−Line Plastics, LC and the MSDS from Chevron Phillips Chemical Company LP that Paul Steward sent via email regarding the vapor barrier proposed for the new building. The vapor barrier is acceptable. Email to ACT, BP and Delta reminding them the MSDS of the vapor barrier indicating it may react with oxygen and strong oxidazing agents and this should be taken into account when consider post remediation options. (RJF)

12/17/2008 − Spoke with David Greffenius. The infiltration pipes were layed in the B−1 to B−5 sections and vapor barrier installed. Plan to pour foundation next week. The B−6 and B−7 sections were over excavated deeper down and endpoint samples were collected. Lab results are expected in a few days. (RJF)

12/18/2008 − visited the site and met with David Greffenius from Delta. Four schedule 40 PVC pipes were layed beneath the vapor barrier in the 2 sections near the back and the foundation was poured already. Half of the 2 middle sections was poured too. David said the middle 2 sections were over excavated 4−6 feet deeper and endpoint samples were taken, the results shall be back in a few days. 4 soil borings were done in the 1−story area. The portion near 4th Ave has not been excavated yet, but it might started in 3 weeks or 1 month. (RJF)

7/21/2009 − DEC received and reviewed the soil sampling results from the area of the site slated for construction of the one−story building portion. Analytical data indicated no VOCs exceeding criteria. DEC required installation of monitoring wells

to implement groundwater quality monitoring during and post−construction. Site plan with wells location will be submitted shortly. (RJF)

9/30/2009 − email from Delta. attached a PBS registration form for the discovered 12 abandoned USTs.

12/17/2009 − Investigation Work Plan, dated 12/17/2009, by ARCADIS. ARCADIS proposes 2 wells and 1 soil borings in the parking lot, 2 wells at the sidewalk of 26th Street. The utility survey initial resulst indicate that underground utilities beneath the sidewalk along 4th Ave would likely preclude the installation of borings and monitoring wells in that sidewalk.

3/18/2010 − Project Status letter, dated 3/18/2010, by ARCADIS. The Construction schedule has been delayed and that access to the 26th Street sidewalk to install 2 of 3 remaining proposed wells may not be possible until May. ARCADIS requests extension for completion of the site characterization report until 7/2010.

6/12/2010 − email from ARCADIS Mark − during our meeting a couple of weeks ago, you asked us to look into why no soil samples were collected beyond 15 feet (final well depth was 22 feet) at MW−17A. The drillers encountered cobbles from 10 to 15 feet and broke a part on the GeoProbe. A field decision was made to continue to auger to final depth and install the well.

10/29/10: This spill case transferred from R. Feng to J. Kolleeny. − JK

12/15/10: Reviewed Subsurface Hydrocarbon Assessment Rpt by ARCADIS, dated 9/30/10 (in eDocs). Rpt summarizes install'n of addt'l on− and off−site wells with soil & GW sampling. On−site wells MW−16A, MW−17A and MW−18A were installed in Jan. 2010; sidewalk wells MW−19A, MW−20A and MW−21A were installed in August 2010. Significant soil & GW contam were detected in wells MW−16A and MW−18A. Rpt concludes there are residual impacts beneath central & eastern portion of parking lot. Based on results, ARCADIS recommends ongoing quarterly GW monitoring, plus evaluation of remedial technologies, preparation of feasibility study and remedial action plan, and subsequent aggressive, targeted remediation. Due to limited space at site, they anticipate that remediation may involve injection of reagents into monitoring wells and infiltration lines installed under hotel foundation slab during construction. − J. Kolleeny

02/03/11: Reviewed 4th Quarter 2010 GW Monitoring Rpt by ARCADIS dated 1/19/11 (in eDocs). Rpt presents GW data for Oct 2010 showing residual GW contam in two wells: MW−16A had 29,000 ug/L total BTEX (up from 2,830 ug/L tBTEX when last sampled, in May 2010); MW−18A had 769 ug/L tBTEX (down from 3,050 ug/L when last sampled in May 2010). Rpt states that quarterly GW monitoring will continue, with next sampling event in Jan. 2011; also states that RAP is being prepared and will be submitted to DEC by end of Feb. 2011. After reviewing rpt, in late Jan. 2011 I spoke with Andrew Korik of ARCADIS about remedial options, he asked if chem ox injections into well MW−16A (since it's most upgradient contam well) would be acceptable; I said DEC would prefer that they not inject into monitoring well, as this could compromise future GW data from well. Andrew concurred after checking with his technical staff, that injecting into monitoring well is not acceptable. They will see if they can install injection well upgradient of MW−16A, in parking lot ramp; if not, they will explore other options. − JK

04/08/11: Reviewed 1st Quarter 2011 GW Mon & Analysis Rpt by ARCADIS, dated 3/9/11 (in eDocs). Rpt presents results of Jan. 2011 GW sampling, showing well MW−16A had 8,180 ug/L total BTEX (down from 29,000 ug/L (J) in Oct. 2010), MW−18A had 25,000 ug/L tBTEX and 470 ug/L MTBE (up from 769 ug/L and 14 ug/L, resp.), and MW−21A had 1,600 ug/L MTBE (down from 2,400 ug/L in Oct. 2010). Rpt states that quarterly GW mon will continue, and that a RAP is in preparation and will be submitted to DEC in March 2011. − J. Kolleeny

4/11/2011 − Spill transferred back to JFeng.

04/19/11: Reviewed Remedial Action Work Plan for Anaerobic Biological Oxidation, by ARCADIS dated 2/28/11 (in eDocs). RAWP proposes injection of sulfate to address residual GW contam at site, using 3 infiltration galleries installed beneath hotel foundation slab plus 3 new injection wells − one upgrade of well MW−16A in sidewalk along 4th Ave. and 2 on either site of MW−21A, in sidewalk along 25th Street. I sent approval letter (in eDocs) to Jon Armstrong of BP, cc's to Andrew Korik and Gene Choquette of ARCADIS. − J. Kolleeny

5/25/2011 − email from Andy Korik Here is notification that injection wells were installed at 764 4th Ave. Brooklyn. eDoc the report. JF

5/31/2011 − received quarterly report 2Q2011. eDoc. JF

7/12/2011 − Sulfate Injection Well Installation Notification, dated May 25, 2011, by ARCADIS. As per the approved RAWP, 2 sulfate injection wells IW−05 and IW−06 were installed during the week of May 16, 2011. IW−07 was not installed due to the proximity of subway infrasture beneath 4th Ave, the NYMTA would not permit installation of an injection well in the sidewalk along 4th Ave. Injection volumes at the previously installed injection gallery (IW−01 through IW−04) will be adjusted to compensate for the absence of IW−07. They submitted the Inventory of Injection Wells package to EPA on 5/5/2011. Will notify DEC a week prior any field work. JF

7/14/2011 − 2Q2011, 5/31/2011, by ARCADIS. The report summarize some details of the excavation for the development. The majority of the site footprint was over−excavated to approximately 20−25 feet below its previous grade at street level, and all previously existing on−site monitoring wells were destroyed. The northern portion of the site coinciding with the parking garage was backfilled to 8 feet below street level. During the excavation, 12 unregistered 550−gallon USTs were found. These tanks were promptly registered with NYSDEC, closed and removed. Approximately 592 tons of petroleum−impacted soil were excavated and disposed off site as part of the tank removal. A total of approximately 10,000 tons of soil was removed during the development. The developer installed vapor barrier and SSDS. In addition, 4 horizontal injection pipes were installed beneath the building foundation. These injection pipes are connected to vertical risers, which along the west side of the new hotel building.

The wells were gauged on April 4, 2011. NO LNAPL. DTW 12.16' to 20.63' bg. Fluctuation +/− less than one feet. Max BTEX 27,000 ug/L, MTBE 4,100 ug/L (MW−18A). Will continue quarterly monitoring. Remedial injection wells were installed in May and a report will be submitted. JF

5/8/12 − Raphael Ketani. Mr. Korik submitted a proposal to the DEC on 5/1/12 requesting to use sodium nitrate in place of sodium persulfate for treating the groundwater contamination at the site. After review by our technical staff, a number of comments and requests were submitted to me for forwarding to Mr. Korik. I put the comments and requests in a draft letter for the review of Hassan Hussein, EE III at Region 2 DEC.

In brief, the letter approved the use of sodium nitrate and requested bacteria culture information, dosing information, nitrate enriched groundwater management information, that the groundwater must be kept anoxic and a warning regarding the regulated use of sodium nitrate.

Mr. Hussein approved the letter and it was sent out today.

5/30/12 − Raphael Ketani. Earlier, Mr. Korik had sent me an ARCADIS 5/23/12 response letter to the Department's 5/7/12 conditional approval letter regarding the use of sodium nitrate in place of sodium persulfate. I reviewed the response letter which addressed the 7 comments the Department had made. Their responses were as follows:

1) ARCADIS sent a letter dated 2/29/12 to the EPA indicating that they will use sodium nitrate in place of the sodium persulfate. However, they haven't had a response from the EPA.

2) The amounts of sodium nitrate that will be on site will be less than the 400 pound limit. For this site, 180 lbs. of the material will be stored on site at any given time.

3) Dosing information was presented and was deemed appropriate.

4) Quantitative polymerase chain reaction was used to evaluate the presence of Dichloromonas species bacteria.

5) By using appropriate amounts of the sodium nitrate chemical, the nitrate concentrations will be maintained in order to keep the groundwater environment anoxic.

6) The push pull method will be used to extract any groundwater. This method doesn't cause the reorientation of the soil grains which would result in a loss of the efficiency of the injections. They state that there will be minimal groundwater displacement.

7) The nitrate concentrations will decrease in two ways: first, nitrate reducing bacteria and reduced minerals will change the nitrate to nitrite and eventually to nitrogen gas. Secondly, the nitrate will be diluted by the downgradient groundwater. Estimates of the distance traveled by 1000 ppm nitrate groundwater until it becomes 10 ppm nitrate groundwater were included in a table. The nitrate enriched groundwater under the site will have to travel 16 feet in order to reach CP−51 levels.

Later today, a conference call took place between Mr. Korik, other staff from ARCADIS, staff from BP and myself. The proposed use of sodium nitrate was discussed. Specifically, the ARCADIS 5/1/12 sodium nitrate proposal, the Department's comments in our 5/7/12 response letter and the information in the ARCADIS 5/23/12 response letter. I stated that the Department considered that ARCADIS, and thereby BP, had adequately responded to the Department's comments with the exception of item #7, monitoring nitrate concentrations in the groundwater. Mr. Korik explained that, for BP station #05082, there were monitoring wells downgradient of the injection locations. I stated that this was sufficient for monitoring the groundwater.

The ARCADIS 5/23/12 response letter was found to be acceptable with the only comment being that they will have to frequently sample the groundwater in order to be sure that it does not exceed the CP−51 standards. If they find that the standards are exceeded, then they will have to propose a means for managing the excess nitrate. ARCADIS must submit a letter plan with a work schedule by June 29, 2012 for conducting the injections and submitting quarterly groundwater monitoring reports. I drafted a letter for the review of Hassan Hussein, EE III and head of the Hazardous Materials Unit.

5/31/12 − Raphael Ketani. Mr. Hussein approved the letter and it was sent out.

6/19/2012 − meeting with ARCADIS. The downward trend of the groundwater is believed to be associated with the massive soil soil at the site. The owner of the site was reached for possibility of wells installation at the parking garage, but there is a layer of the stone and a impermeable layer, it will be hard to get a well in there. ARCADIS will do the pilot and then design the injection system for approval. 2 quarters of gw sampling to see the gw after the injection. Aim for TOG gw standard until reach

the extent of feasible.

6/26/2012 − Reviewed Supplemental Letter Work Plan for Nitrate Injections, dated 6/19/2012, by ARCADIS. The Work Plan is intended to fulfill the Department´s requirement of specific information (i.e. monitoring, reporting and injection details) regarding the injections as part of the Department´s approval of the proposal to use sodium nitrate to treat the contamination on May 30, 2012. ARCADIS proposes to inject 5,300 gallons, 8,000 gallons, and 5,300 gallons of sodium nitrate solution at a concentration of 0.3% by weight into the injection wells for Site 654, Site 5082, and Site 17782, respectively. A groundwater monitoring program will be implemented subsequent to the application. Approves the Work Plan after discussed with Raphael Ketani. Report by 12/2012.

7/18/2012 − reviewed 1Q2012, 3/27/2012, by ARCADIS. The groundwater was gauged and sampled on 1/24/2012. DTW 11.38 (MW−17A) and 20.20 (MW−21A). NO LNAPL. MW−18A, 340 BTEX, 21 MTBE. MW−21A, BTEX ND, 960 MTBE.

8/27/2012 − site visit and met with Ryan McKinney and his partner. Saw them purging wells, baseline sampling, taking field parameters and mixing the nitrate. 2 bags of calcium nitrate, 50 lbs each, was mixed in the small tank before the the solution was pumped into the large tank mixing with rest of the water. The tanks were outside the building.

9/26/2012 − 2Q2012, 6/22/2012, by ARCADIS. The groundwater was gauged and sampled on April 10, 2012. DTW 12.08 (MW−16A) to 20.70 (MW−21A) below the top of casing. Water table is 0.5 to 1.27 feet lower than last quarter. MW−21A, BTEX ND, 1,100 MTBE. MW−16A, 41 BTEX, 1 MTBE. MW−18A, 3,800 BTEX, 140 MTBE. The next sampling will be in July 2012. ARCADIS plans to condut a pilot injection into MW−18A during the 3rd quarter of 2012.

12/20/2012 − 3Q2012, 10/9/2012, by ARCADIS. The groundwater was sampled on July 16, 2012. DTW 11.74 (MW−16A) to 20.44 (MW−21A). The water table is 0.2 to 0.34 feet higher than the last quarter. NO LNAPL. Flows to northwest at hydraulic gradient of 0.005 feet per foot. Over the period of August 27 to August 30, 2012, approx 8,042 gallons of calcium nitrate solution (200 lbs calcium nitrate and 2.64 lbs of fluorescein dye) were injected into MW−18A. Post−injection response monitoring is on−going and will continue through early November. MW−16A, 240 BTEX. MW−18A, 510 BTEX, 10 MTBE.

5/13/2013 − 4Q2012, 1/16/2013, by ARCADIS. Monitoring was conducted on 10/11/2012. DTW 12.20 (MW−16A) to 20.81 (MW−21A). MW−16A, 3,200 BTEX. MW−18A, 750 BTEX, 37 MTBE. MW−21A, 1,200 MTBE.

1Q2013, 4/16/2013. Monitoring was conducted on 1/14/2013. DTW 12.59 (MW−16A) to 21.13 (MW−21A). MW−16A, 210 BTEX, 33 MTBE. MW−18A, 233J BTEX, 76 MTBE. MW−21A, 1,400 MTBE. The calcium nitrate injection pilot is almost in completion and a report will be presented under separate cover.

8/21/2013 − met with ARCADIS. Rebound of BTEX concentration has been observed. Will do another round of injection of Calcium Nitrate. If not working, then another alternative.

8/13/2014 − A site visit was conducted by J. Vought and J. Feng and met with ARCADIS technician and Peter Reyes, the general manager of the hotel. PID reading survey was conducted from the floor drains, sumps/drain pump−outs, and joints in the perimeter concrete walls and floor. PID readings were zero during the survey, and no odors were observed.

5/27/2015 − Spill history has been reviewed and as per previous discussion with J. Vought on 7/29/2014, spill is closed based on:

1) Source removal has been done. Tanks included (4) 4,000−gallon gasoline USTs and (6) pump islands were removed and a total of 256.88 tons of petroleum impacted soil from UST excavations was transported offsite and disposed. During site development, (12) 550−gallon USTs were removed and 592 tons of impacted soil was removed and disposed.

2) Additional soil excavation was done during the site development activities in 2008. Soil was excavated down to 15 to 25 feet and endpoint samples were collected. Over−excavation was conducted in the B−3, B−6 and B−7 area due to the high level of VOCs concentration at 19−19.5 feet. B−8, B−9, B−10 and B−11 were collected at 21.5−23 feet and the sampling results indicated the removal of the petroleum impacted soil. The sampling results did indicate the detection of VOCs but at levels that do not warrant further concerns.

3) Soil boring installed in the southwest portion of the site, i.e. the one one−story building portion of the hotel and the soil samples show minimal detection. The groundwater in MW−19A and MW−20A which located at the sidewalk of 26th Street show very low level of MTBE and do not warrant further action.

4) Before site development, there was a Multi Phase Extraction System operated from 5/2005 to mid 2007. The MPE removed 1,347 lbs of TPH and treated 6,182 gallons of groundwater.

5) The site has been developed into a 10−story Best Western Hotel with 2−story basement. Vapor barrier and SSDS have been installed to protect the occupants from possible soil vapor exposure.

6) No complaint of soil vapor has been received. A site visit was conducted on 8/13/2014. PID reading survey was conducted from the floor drains, sumps/drain pump−outs, and joints in the perimeter concrete walls and floor. PID readings were zero during the survey, and no odors were observed.

7) Monitoring wells network was re−established onsite and the sidewalk in 2010. In August 2012, 8,042 gallons of calcium nitrate solution were injected into MW−18A. Monitoring of the well network following the injection show downward trend in MW−16A and MW−18A. The data suggest residual contamination would be reduced or attenuated before reaching to the downgradient wells MW−18A and MW−17A via attenuation and source removal and remedy effectiveness.

8) Groundwater flows toward northwest to north and at depth of 20 feet below street level. MW−17A in the downgradient shows very minimal detection of BTEX and MTBE but most of the its monitoring quarters were non−detected which suggested the groundwater plume is contained in the northwest direction. Another sidegradient/downgradient MW−21A never show any detection of BTEX but MTBE. The MTBE concentration shows downward trend which suggested possible natural attenuation has occurred and the effectiveness of the implemented remedy.

9) Inclusion of remaining contamination language in the spill closure letter in case site is redeveloped.

Spill closure letter to BP/ARCADIS. Spill is closed.

Map Identification Number 401 **POWER PLANT SITE − JOSEPH J SEAMER** **Spill Number: 1205025** **Close Date: 08/27/2012**
730 3RD AVE 23RD ST BROOKLYN, NY TT−Id: 520A−0277−167

MAP LOCATION INFORMATION
Site location mapped by: PARCEL MAPPING − LARGE SITE
Approximate distance from property: 2244 feet to the NE

ADDRESS CHANGE INFORMATION
Revised street: 730 3RD AVE
Revised zip code: 11232

Source of Spill: MAJOR OIL FACILITY (>400,000 GAL) Spiller: WALTER SOLO − POWER PLANT Spiller Phone:
Notifier Type: Other Notifier Name: Notifier Phone:
Caller Name: Caller Agency: Caller Phone:
DEC Investigator: SMSANGES Contact for more spill info: WALTER SOLO Contact Person Phone: (718) 267−5681

Category: Known petroleum or hazardous material release with minimal potential for fire/explosion (indoors or outdoors), drinking water contamination, or releases to surface waters.
Class: Willing RP − No DEC Field Response − Corrective Action Initiated or Completed by RP or Other Agency

Spill Date	Date Cleanup Ceased	Cause of Spill	Meets Cleanup Standards	Penalty Recommended
08/17/2012		EQUIPMENT FAILURE	NO	NO

Material Spilled	Material Class	Quantity Spilled	Units	Quantity Recovered	Units	Resource(s) Affected
FREON	OTHER	300.00	POUNDS	0.00	POUNDS	AIR

Caller Remarks:

leak was stopped − when discovered

DEC Investigator Remarks:

Loss was of Freon. Forwarded copy to NYSDEC Air Unit.

Map Identification Number 402 **B'KLYN QNS EXPWY & 23RD** **Spill Number: 9404935** **Close Date: 07/11/1994**
BROOKLYN QUEENS EXPRESSWAY & 23RD BROOKLYN, NY TT−Id: 520A−0051−144

MAP LOCATION INFORMATION
Site location mapped by: MANUAL MAPPING (3)
Approximate distance from property: 2337 feet to the NE

ADDRESS CHANGE INFORMATION
Revised street: 23RD ST / 3RD AVE
Revised zip code: 11232

Source of Spill: COMMERCIAL VEHICLE | Spiller: J & J INTERNATIONAL | Spiller Phone: (718) 481−7400
Notifier Type: Fire Department | Notifier Name: | Notifier Phone:
Caller Name: FIREMAN MOUZA | Caller Agency: NYC FD | Caller Phone: (917) 982−5464
DEC Investigator: O'DOWD | Contact for more spill info: | Contact Person Phone:

Category: Known or probable release, where, without action, there is a potential for a fire/explosion hazard (indoors or outdoors), contamination of drinking water supplies, or significant release to surface waters.
Class: Willing RP − DEC Field Response − Corrective Action Initiated, Taken Over, or Completed by RP or Other Agency

Spill Date	Date Cleanup Ceased	Cause of Spill	Meets Cleanup Standards	Penalty Recommended
07/11/1994	07/11/1994	TRAFFIC ACCIDENT	UNKNOWN	NO

Material Spilled	Material Class	Quantity Spilled	Units	Quantity Recovered	Units	Resource(s) Affected
DIESEL	PETROLEUM	150.00	GALLONS	0.00	GALLONS	SOIL

Caller Remarks:

2 T. T. GOT IN ACCIDENT . ELEVATED HIGHWAY−SPILL CONTAINED. 7/11/94 AT 310 P.M. ON OUTSIDE OF BQE, SAND HAD BEEN APPLIED & NYC TRAFFIC TO GO THERE NOW.

DEC Investigator Remarks:

Prior to Sept, 2004 data translation this spill Lead_DEC Field was 0'DOWD

Map Identification Number 403 **214 23RD ST** **Spill Number: 9514066** **Close Date: 02/06/1998**
214 23RD ST BROOKLYN, NY TT−Id: 520A−0047−842

MAP LOCATION INFORMATION
Site location mapped by: PARCEL MAPPING (1)
Approximate distance from property: 2605 feet to the ENE

ADDRESS CHANGE INFORMATION
Revised street: NO CHANGE
Revised zip code: NO CHANGE

Source of Spill: UNKNOWN | Spiller: CON EDISON | Spiller Phone:
Notifier Type: Local Agency | Notifier Name: CON−ED | Notifier Phone: (212) 580−6763
Caller Name: CHANTEL VINSON | Caller Agency: NYC DEP | Caller Phone: (718) 595−6777
DEC Investigator: JHOCONNE | Contact for more spill info: | Contact Person Phone:

Category: Known petroleum or hazardous material release with minimal potential for fire/explosion (indoors or outdoors), drinking water contamination, or releases to surface waters.
Class: Willing RP − DEC Field Response − Corrective Action Initiated, Taken Over, or Completed by RP or Other Agency

Spill Date	Date Cleanup Ceased	Cause of Spill	Meets Cleanup Standards	Penalty Recommended
02/05/1996		HUMAN ERROR	NO	NO

Material Spilled	Material Class	Quantity Spilled	Units	Quantity Recovered	Units	Resource(s) Affected
DIELECTRIC FLUID	PETROLEUM	800.00	GALLONS	0.00	GALLONS	SOIL

Caller Remarks:

CALLER DIDN'T ASK CERTAIN QUESTIONS − APPARENTLY CON−ED PUNCTURED SOME SORT OF FEEDER LINE AND THE DI−ELECTRIC FLUID IS LEAKING INTO THEIR HOLE

DEC Investigator Remarks:

Prior to Sept, 2004 data translation this spill Lead_DEC Field was O'CONNELL SAME AS 9514065

Map Identification Number 404 **FEEDER 42232** **Spill Number: 9514065** **Close Date: 09/22/2006**
IFO 214 23RD ST/4TH & 5TH BROOKLYN, NY TT−Id: 520A−0047−845

MAP LOCATION INFORMATION
Site location mapped by: PARCEL MAPPING (1)
Approximate distance from property: 2605 feet to the ENE

ADDRESS CHANGE INFORMATION
Revised street: 214 23RD ST
Revised zip code: 11232

Source of Spill:	COMMERCIAL/INDUSTRIAL	Spiller:	ANDREW PETE − CON EDISON		Spiller Phone: (212) 460−3849
Notifier Type:	Responsible Party	Notifier Name:	MR ROSADO		Notifier Phone: (212) 580−6763
Caller Name:	TIM SOLICH	Caller Agency:	CON ED		Caller Phone: (212) 580−6763
DEC Investigator:	JHOCONNE	Contact for more spill info:	JOHN HAGGERTY		Contact Person Phone: (212) 580−5420

Category: Known petroleum or hazardous material release with minimal potential for fire/explosion (indoors or outdoors), drinking water contamination, or releases to surface waters.
Class: Willing RP − DEC Field Response − Corrective Action Initiated, Taken Over, or Completed by RP or Other Agency

Spill Date	Date Cleanup Ceased	Cause of Spill	Meets Cleanup Standards	Penalty Recommended
02/05/1996		HUMAN ERROR	NO	NO

Material Spilled	Material Class	Quantity Spilled	Units	Quantity Recovered	Units	Resource(s) Affected
DIELECTRIC FLUID	PETROLEUM	800.00	GALLONS	0.00	GALLONS	SEWER

Caller Remarks:

A CONTRACTOR DAMAGED A 6INCH DIELECTRIC FEEDER PIPE AND IT SPILLED INTO THE LAND AND INTO A SEWER − CON ED IN PROCESS OF CLEAN UP

DEC Investigator Remarks:

Prior to Sept, 2004 data translation this spill Lead_DEC Field was O'CONNELL

Duplicate spill #9514066. Water service was leaking at 214 23rd St. Plumber dug hole − feeder lost pressure, oil is coming up out of ground onto road. some ran into sanitary sewer, Con Ed diverted remainder into nearby manhole. Water service is shut off. Dielectric tankers were used to collect spilled oil. Con Ed is to clamp the feeder ASAP. Analytical results on the oil are due at 2−3 PM. PCB count unknown at this time. Will have cars moved, remove snow, clean street. Current pressure at 5 to 6 psi.

Source of leak identified by Con Ed as a 1 leak in the water service line to 214 23rd St. water leaking from service line agitated sand near feeder, polishing cable finish off. DEP instructed the homeowner that it was their own responsibility to replace the water service line.

Temporary clamp installed by 2:45 PM. Pressure reduced to 0 psi. Permanent weld to be made by midnight crew. PCB results − 4 ppm. (CAE)

2/13/95: Spoke with Joe Oliverto, S&TO − excavated 2−3 feet below feeder, collected 5 samples −to Karel Konrad. 6 recovery well installed by MEG. (CAE)

APPENDIX B SITE NO. 62.

2/23/05 − Draft site investigation work plan, prepared by CDM, submitted for review. (JHO)

5/2/05: Comment letter sent to Con Ed − required modification of QAPP. (SKA)

6/7/05: Revised Final SIWP submitted. (JHO)

6/29/05: SIWP approved. (SKA)

8/2/06: Site Investigation and Remediation Plan submitted. Assigned to Shaun Bollers for review. (JHO)

9/20/06: Based on review of SIRP, no residual contamination from this incident was detected in soil or groundwater. Copy of report and no further action letter contained in eDocs. Close out. (JHO)

THE FOLLOWING CLOSED SPILLS FOR THIS CATEGORY WERE REPORTED BETWEEN 1/8 MILE AND 1/2 MILE FROM THE SUBJECT ADDRESS. THESE SPILLS WERE REPORTED TO BE LESS THAN 100 UNITS IN QUANTITY AND CAUSED BY: EQUIPMENT FAILURE, HUMAN ERROR, TANK OVERFILL, DELIBERATE SPILL, TRAFFIC ACCIDENT, HOUSEKEEPING, ABANDONED DRUM, VANDALISM OR STORMS. THESE SPILLS ARE NEITHER MAPPED NOR PROFILED IN THIS REPORT.

FACILITY ID	FACILITY NAME	STREET	CITY

9806208	METROPOL. DETENTION CENTE	100 29TH ST	BROOKLYN
9608550	BROOKLYN CROSS HARBOR	RAILYARD 4302 1ST AV	BROOKLYN
9607575	NY CROSS HARBOR RR	4302 FIRST AVE	BROOKLYN
9508159	BUSH TERMINAL	4302 FIRST AVE	BROOKLYN
1306670	MOTOR OIL SPILLS AT NORTH CONTRACTORS YARD	4302 FIRST AVE	BROOKLYN
1306669	MOTOR OIL SPILLS AT EDC NORTH CONTRACTORS YARD	4302 FIRST AVENUE	BROOKLYN
1101228	OUTSIDE BACKYARD	156 30TH STREET	BROOKLYN
9903651	MH #4093	4TH AVE & 36TH ST	BROOKLYN
0806537	CON ED	852 4TH AVE	BROOKLYN
0806536	852 4TH AVE	852 4TH AVE	BROOKLYN
1700259	PAVEMENT	44 STREET AND 2ND AVE	BROOKLYN
0003808	MANHOLE 57618	44TH ST/2ND AVE	BROOKLYN
9512198	GOWANUS BAY	29TH STREET & 2ND AVENUE	BROOKLYN
9507300	29TH ST & 2ND AVE	29TH STREET & 2ND AVENUE	BROOKLYN
9416624	29TH STREET / 2ND AVENUE	29TH STREET/2ND AVENUE	BROOKLYN
9415178	29TH ST & 2ND AVE	29TH STREET/2ND AVENUE	BROOKLYN
8909407	DEP PUMPING STA / BKLN	29TH ST @ 2ND AVE	BROOKLYN
1213217	US POWER GEN	29 TH ST/ 420 2ND AVE	BROOKLYN
0300182	RELIANT ENERGY	29TH STREET & 2ND AVENUE	BROOKLYN
0011417	IN THE SEWER	I/F/O 122 29TH ST	BROOKLYN
8904687	3RD AVE & 29TH ST/BKLYN	3RD AVE & 29TH STREET	NEW YORK CITY
0109408	ON 3RD AV	3RD AVE & 29TH ST	BROOKLYN
0814666	214940; 41ST STREET AND 3RD AVENUE	41ST STREET AND 3RD AVENUE	NEW YORK
0814504	213875; 41 ST AND 3RD AVE	41 ST AND 3RD AVE	NEW YORK
0601958	GOWANUS BAY	29 29TH ST/2ND AVE	BROOKLYN
0911335	EXXONMOBIL 10019	875 4TH AVE	BROOKLYN
8606188	4TH AVE.AND 38TH ST./ GAS	4TH AVE AND 38THST.	NYC
1004336	PAVEMENT	38TH ST AND 4TH AVE	BROOKLYN
9604636	72 PRECINCT NYPD −DDC	830 4TH AVENUE	BROOKLYN
0609458	AMERADA HESS#32576	83 3TH AVE	BROOKLYN
1505760	INTERSECTION	43RD ST AND 3RD AVE	BROOKLYN
1404698	RESIDENTS	227 45 STREET	BROOKLYN
0611029	2− FAMILY HOME	324 41ST STREET	BROOKLYN
9901850	V# VS6058	39TH STREET & 4TH AVE	BROOKLYN
9911584	BETWEEN 2ND AV & 3RD AV	45TH ST BET 2ND & 3RD AVE	BROOKLYN
0301558	265 45TH STREET	265 45TH STREET	BROOKLYN
0205619	ACROSS FROM 4473	FIRST AVE	BROOKLYN
0003749	MANHOLE 4084	40TH ST/4TH AVE	BROOKLYN
9510993	171−173 29TH ST	171−173 29TH ST	BROOKLYN
0505894	MAHOLE 4002	4TH AVENUE AND 28 STREET	BROOKLYN
9804838	SPILL NUMBER 9804838	3RD AVE/27TH STREET	BROOKLYN
9503636	27TH ST & 3RD AVE	27TH STREET & 3RD AVENUE	BROOKLYN
9312300	27 ST / 3RD AVENUE	27 ST/3RD AVENUE	BROOKLYN
9001875	GOWANUS CANAL/27TH ST&3RD	27TH STREET & 3RD AVENUE	BROOKLYN

1701092	POLE C− 42424	27TH ST & 3RD AVE	BROOKLYN
0904653	GOWANUS WORK OUT LOCATION	27 TH AND 3 RD AVE	BROOKLYN
0104403	SPILL NUMBER 0104403	3RD AVE & 27TH STREET	BROOKLYN
0008086	CON EDISON	27TH STREET & 3RD AVENUE	BROOKLYN
1108630	CON EDISON GOWANAS SUBSTATION	CON EDISON GOWANAS SUBSTATION	BROOKLYN
0401833	MANHOLE #4049	SW CORN. 41ST & 4TH AVE	BROOKLYN
0009003	MANHOLE 45501	4TH AVE/41ST ST	BROOKLYN
0000973	236	46TH STREET	BROOKLYN
8800491	850 5TH AVE/MANH/AMOCO	850 5TH AVE	NEW YORK CITY
9614390	JUNICIC	776 3RD AVENUE	BROOKLYN
0102524	ANTON JUNIC ENTERPRISES (JUNK YARD)	776 3RD AVENUE	BROOKLYN
9913299	GOWANUS SUBSTATION #4	27 ST & 3RD AVE	BROOKLYN
9913222	GOWANUS SUBSTATION	27TH STREET & 3RD AVENUE	BROOKLYN
9912011	GOWANUS SUB STATION	27TH ST	BROOKLYN
9900747	GOWANUS SUBSTATION	27TH STREET & 3RD AVENUE	BROOKLYN
9813239	GOWANUS SUBSTATION	27TH STREET & 3RD AVENUE	BROOKLYN
9812645	GOWANUS SUB STATION	27TH STREET & 3RD AVENUE	BROOKLYN
9809858	GOWANUS SUBSTATION	27TH STREET & 3RD AVENUE	BROOKLYN
9809718	GOWANUS SUBSTATION	27TH STREET/3RD AVE	BROOKLYN
9801555	GOWANUS SUBSTATION	27TH STREET & 3RD AVENUE	BROOKLYN
9712263	GOWANUS SUBSTATION	29TH STREET/2ND AVENUE	BROOKLYN
9706976	GOWANUS SUBSTATION	27TH STREET/3RD AVE	BROOKLYN
9704137	GOWANUS SUBSTATION	27 ST/3RD AVENUE	BROOKLYN
9614802	GOWANUS SUB STATION	27TH STREET & 3RD AVENUE	BROOKLYN
9607420	GUOWANUS GAS TERMINAL	29TH STREET & 2ND AVENUE	BROOKLYN
9607267	GOWANUS SUB STATION	29TH STREET & 2ND AVENUE	BROOKLYN
9607252	GOWANUS SITE	29TH STREET & 2ND AVENUE	BROOKLYN
9607073	GOWANUS SUB STATION	27TH STREET & 3RD AVENUE	BROOKLYN
9606295	GOWANUS SUB STATION	27TH STREET & 3RD AVENUE	BROOKLYN
9606163	GOWANUS SUBSTATION	27TH STREET & 3RD AVENUE	BROOKLYN
9606161	GOWANUS SUBSTATION	27TH STREET & 3RD AVENUE	BROOKLYN
9606095	GOWANUS SUB−STATION	27TH STREET & 3RD AVENUE	BROOKLYN
9605558	GOWANUS SUBSTATION	27TH STREET & 3RD AVENUE	BROOKLYN
9602403	GOWANUS SUBSTATION	27TH STREET & 3RD AVENUE	BROOKLYN
9602304	GOWANAS SUB−STATION	29TH STREET/2ND AVENUE	BROOKLYN
9516684	GOWANUS SUB STATION	27TH STREET/3RD AVE	BROOKLYN
9514326	GOWANUS SUB STA	27TH STREET & 3RD AVENUE	BROOKLYN
9514100	GOWANUS SUBSTATION	29TH STREET/2ND AVENUE	BROOKLYN
9509960	GOWANUS SUB STATION	29TH ST @ 2ND AVE	BROOKLYN
9503549	GOWANUS SUBSTATION	3RD AVE & 27TH STREET	BROOKLYN
9502602	GOWANUS SUBSTATION	27TH STREET/3RD AVE	BROOKLYN
1608394	CON ED PARKING LOT	99 27TH ST	BROOKLYN
1511241	GOWANUS SUBSTATION	27 TH STREET AND 3RD AVE	BROOKLYN
1509886	GOWANUS SUB STATION PARKING LOT	27 ST AND 3 AVE	BROOKLYN

1505593	GOWANIS SUBSTATION	27 STREET @ 3RD AVE	BROOKLYN
1411862	TRANSMISSION FEEDER #41T GOWANIS SUBST	27TH ST & 3RD AVE	BROOKLYN
1302252	GOWANUS SUBSTATION	3RD AVE AND 27 ST	BROOKLYN
1206700	SUBSTATION	27TH STREET AND 3RD AVE	KINGS
1114371	GOWANUS SUBSTATION	27TH ST AND 3RD AVE	BROOKLYN
1112873	SUBSTATION REACTOR 18	99 27 ST	BROOKLYN
1108493	GOWANUS SUB STATION	27TH ST AND 3RD AVE	BROOKLYN
1101298	TOWANDUS SUBSTATION	27TH ST AND 3RD	BROOKLYN
1010652	CON EDISON GOWANUS WORKOUT	99 27TH ST	BROOKLYN
1009964	GOWANUS SUBSTATION	3RD AVE AND 27TH STREET	BROOKLYN
1006732	GOWANAS SUBSTATION	27TH ST AND 3RD AVE	BROOKLYN
1004811	GOWANUS FACILITY	99 27TH ST	BROOKLYN
1000451	GOWANUS SUB STATION	99 27TH ST	BROOKLYN
0806965	GOWANUS SUB STATION	27 AND 3RD AVE	BROOKLYN
0711129	GOWANUS S/S. XFMR # 2	27 STREET & 3 AVENUE. SUBSTATION	BROOKLYN
0704261	GOWANUS S/S − FLANGE, FDR 42G24, A−PH	99 27 STREET − GOWANUS SUBSTATION	BROOKLYN
0701660	GOWANUS S/S. QT DIESEL FUEL ON SOIL	27 ST & 3 AVE, GOWANUS SUBSTATION	BROOKLYN
0613086	ONE PINT OIL FOUND NEAR VAULT 5157	99 27 STREET	BROOKLYN
0603957	GOWANUS S/S. POTHEADS ON FDR 42422	27 ST & 3 AVE. SUBSTATION	BROOKLYN
0602382	GOWANUS SUBSTATION	99 27 STREET	BROOKLYN
0602052	GOWANUS SUBSTATION	99 27 STREET	BROOKLYN
0513510	GOWANUS SUBSTATION	27 ST & 3RD AVE	BROOKLYN
0411513	GOWANUS SUBSTATION	3RD AVE/27TH STREET	BROOKLYN
0408486	156070	99 27 STREET	BROOKLYN
0307827	GOWANUS SUB STATION	27TH STREET & 3RD AVENUE	BROOKLYN
0207305	GOWANUS SUBSTATION	THIRD AVE & 27TH ST	BROOKLYN
0207078	GOWANUS SUB STATION	27TH STREET & 3RD AVENUE	BROOKLYN
0205192	GOWANUS SUBSTATION	3RD AVE & 27TH STREET	BROOKLYN
0204777	GOWANUS SUB STATION	104 27TH ST	BROOKLYN
0201428	GOWANUS SUB STATION	3RD AVE & 27TH STREET	BROOKLYN
0200874	GOWANUS SUBSTATION CP#1	27TH STREET & 3RD AVENUE	BROOKLYN
0200229	GOWANUS SUBSTATION	27TH STREET/3RD AVE	BROOKLYN
0111292	GOWANUS SUB STATION	27TH STREET/3RD AVE	BROOKLYN
0111289	GOWANUS SUBSTATION CP #4	27TH STREET & 3RD AVENUE	BROOKLYN
0111270	GOWANUS SUB STATION	27TH STREET & 3RD AVENUE	BROOKLYN
0111239	GOWANUS SUBSTATION	27TH STREET & 3RD AVENUE	BROOKLYN
0110033	GOWANUS SUBSTATION	3RD AVE & 27TH STREET	BROOKLYN
0109646	GOWANUS SUBSTATION	27TH STREET & 3RD AVENUE	BROOKLYN
0108169	GOWANUS SUB−STATION	27TH STREET/3RD AVE	BROOKLYN
0104654	GOWANUS SUBSTATION	29TH STREET & 2ND AVENUE	BROOKLYN
0104431	GOWANUS SUB STATION	3RD AVE & 27TH STREET	BROOKLYN
0103823	GOWANUS SUBSTATION	104 27TH ST	BROOKLYN
0103083	GOWANUS SUBSTATION	27TH STREET/3RD AVE	BROOKLYN
0101268	GOWANUS SUBSTATION	27TH STREET & 3RD AVENUE	BROOKLYN

0013029	GOWANS SUB STATION	3RD AVENUE & 28TH STREET	BROOKLYN
0013026	GOWANUS SUB STATION	3RD AVE & 27TH STREET	BROOKLYN
0012530	GOWANUS SUBSTATION	27TH STREET & 3RD AVENUE	BROOKLYN
0012528	GOWANUS SUBSTATION	27TH STREET & 3RD AVENUE	BROOKLYN
0010795	GOWANUS SUBSTATION	27TH STREET/3RD AVE	BROOKLYN
0004423	GOWANUS SUB STATION	27TH STREET & 3RD AVENUE	BROOKLYN
0000065	GR 2 GOWANUS SUBSTATION	27TH STREET/3RD AVE	BROOKLYN
0604016	BUS YARD	173 47TH STREET	BROOKLYN
9906753	UNIVERSAL COFFEE	123 47TH ST	BROOKLYN
1003164	DRUM RUN	123 47TH ST (BTWN 1ST AND 2ND AVE)	BROOKLYN
0401270	SPILL NUMBER 0401270	223 47TH ST	BROOKLYN
9806219	WEST OF TRACK 17	BUSH TERMINAL RR YARD	BROOKLYN
9204944	5TH AVE & 36TH ST/AMOCO	5TH AVE & 36TH ST	SUNSET PARK
0205785	MH 3989	32ND ST AND 5TH AVE	BROOKLYN
9913302	GOWANUS TURBINE SITE	27TH ST/2ND AVE	BROOKLYN
9909657	GOWANUS GAS TURBINES	29TH STREET & 2ND AVENUE	BROOKLYN
9815574	GOWAMUS GAS TURBINE FAC.	29TH STREET/2ND AVENUE	BROOKLYN
9815563	GOWANUS GAS TURBINE STA	20 MAIN ST/2ND AVE	BROOKLYN
9809262	GOWANUS GAS TURBINE SITE	29TH STREET/2ND AVENUE	BROOKLYN
9807999	GOWANUS GAS TURBINE SITE	29TH STREET & 2ND AVENUE	BROOKLYN
9806837	GOWANES GAS TURBINE SITE	29TH STREET & 2ND AVENUE	BROOKLYN
9805265	GOWANUS GAS TURB BARGE #3	29TH STREET/2ND AVENUE	BROOKLYN
9800342	GOWANUS GAS TURBINES	29TH STREET & 2ND AVENUE	BROOKLYN
9707974	GOWANUS FACILITY	29TH STREET/2ND AVENUE	BROOKLYN
9707445	GOWANUS GAS TURBINE PLNT	29TH STREET/2ND AVENUE	BROOKLYN
9701457	29TH ST AND 2ND AVE	29TH STREET & 2ND AVENUE	BROOKLYN
9611456	GOWANEUS GAS TURBINE	29TH STREET & 2ND AVENUE	BROOKLYN
9609686	GOWANUS GAS TURBINE SITE	29TH STREET/2ND AVENUE	BROOKLYN
9607675	GOWANUS TURBINE	29TH STREET & 2ND AVENUE	BROOKLYN
9606876	GOWANUS TURBINE SITE	29TH STREET & 2ND AVENUE	BROOKLYN
9606753	GOWANUS GAS TURBINES	29TH ST @ 2ND AVE	BROOKLYN
9606399	GOWANUS GAS TURBINES	29TH STREET & 2ND AVENUE	BROOKLYN
9603936	GOWANUS GAS TURBINE SITE	28TH ST AND 2ND AVE	BROOKLYN
9603549	GOWANUS GAS TURBIN	29TH STREET/2ND AVENUE	BROOKLYN
9602500	GOWANUS GAS TURBINES	29TH STREET/2ND AVENUE	BROOKLYN
9601992	GOWANUS GAS TURBINES	29TH STREET/2ND AVENUE	BROOKLYN
9516664	GOWANUS GAS TURBINE SITE	29TH STREET/2ND AVENUE	BROOKLYN
9511453	GOWANUS GAS TURBINES	29TH STREET & 2ND AVENUE	BROOKLYN
9510696	GOWANUS GAS TURBINE SITE	29TH STREET & 2ND AVENUE	BROOKLYN
9501545	GOWANUS GAS TURBINES	29TH STREET/2ND AVENUE	BROOKLYN
9416627	CON EDISON TURBINE PLANT	29TH STREET/2ND AVENUE	BROOKLYN
9416330	GOWANUS GAS TURBINE	29TH STREET/2ND AVENUE	BROOKLYN
9416198	GOWANUS GAS TURBINE SITE	3RD AVE/27TH STREET	BROOKLYN
9413496	GOWANUS TURBINE SITE	27TH STREET/3RD AVE	BROOKLYN

9410895	GOWANUS GAS TURBINE SITE	29TH ST 2ND AVE	BROOKLYN
9405594	GOWANUS GAS TURBINE SITE	27TH STREET & 3RD AVENUE	BROOKLYN
9405590	GOWANUS GAS TURBINES	27TH STREET & 3RD AVENUE	BROOKLYN
9403702	CON EDISON	27TH ST & 2ND AVE	BROOKLYN
9401921	GOWANUS GAS TURBINES	27TH STREET & 3RD AVENUE	BROOKLYN
9314083	GOWANUS GAS TURBINES	27TH STREET & 3RD AVENUE	BROOKLYN
9313301	GOWANUS GAS TURBINES	27TH STREET & 3RD AVENUE	BROOKLYN
9106129	27TH ST & 3RD AVE	27TH STREET & 3RD AVENUE	BROOKLYN
1604446	DRUM RUN	420 2ND AVE	BROOKLYN
1510426	POWER PLANT	420 SECOND AVE	BROOKLYN
1402573	WATER	420 2ND AVE	BROOKLYN
1311529	GOWANUS GENERATING STATION	420 2ND AVE	BROOKLYN
1300387	BARGE AND WATER	420 2ND AVE	BROOKLYN
1205514	PIER COLLAPSE AT GOWANUS GAS TURBINES	420 2ND AVENUE	BROOKLYN
1103351	GOWANUS BAY	420 2ND AVE	BROOKLYN
1008141	GOWANUS BAY/US POWER GEN	420 AND 2END AVE	BROOKLYN
1006560	420 2ND AVE	420 2ND AVE	BROOKLYN
0910104	GOAANUS GAS TURBINES	29TH ST AND 2ND AVE	BROOKLYN
0506380	GOWANAS GAS TURBINE	29TH STREET/2ND AVENUE	BROOKLYN
0405038	29TH ST	2ND AVE	BROOKLYN
0310136	GOWANUS GAS TURBINES	29TH 2ND AVE	BROOKLYN
0201137	ASTORIA GEN LT	29TH ST/2ND ST	BROOKLYN
0700921	LEAKING XFMR IN VS #6635	5 AVENUE & 38 STREET	BROOKLYN
0511357	VAULT # VS6959	5 AVENUE & 38 STREET	BROOKLYN
1704415	JACKIE GLEASON DEPOT	871 5 AVE	BROOKLYN
9803068	871 5TH AVE	871 5TH AVE	BROOKLYN
9705882	JACKIE GLEASON DEPOT	871 5TH AVE	BROOKLYN
9510771	JACKIE GLEASON DEPOT	871 5TH AVE	BROOKLYN
9302753	847 5TH AVE	847 TH 5 AVE	BROOKLYN
9301968	847 5TH AVE	847 5TH AVE	BROOKLYN
1003703	JACKIE GLEASON BUS DEPOT	5TH AVE AND 39TH ST	BROOKLYN
0702346	JACKIE GLEASON BUS DEPOT	5TH AVE	BROOKLYN
0702197	JACKIE GLEASON BUS DEPOT	871 5TH AVE	BROOKLYN
0302340	JACKIE GLEASON DEPOT	DEPOT	BROOKLYN
0108415	JACKIE GLEASON BUS DEPOT	JACKIE GLEASON BUS DEPOT	BROOKLYN
0012211	JACKIE GLEASON BUS DEPOT	875 5TH AVE	BROOKLYN
9010994	39TH ST & 5TH AVE/BKLYN	39TH STREET & 5TH AVENUE	NEW YORK CITY
9810887	MANHOLE #5792	4TH AVE & 44TH ST	BROOKLYN
1500638	DRUM RUN − BARRELL AT LOCATION	4717 FIRST AVE	BROOKLYN
9205798	4TH AVE BET 25TH & 26TH	4TH AVE/BETWEEN 25 &26TH	BROOKLYN
0007444	MANHOLE 5269	4TH AVE & 26TH ST	BROOKLYN
0508268	SMALL PAIL SIDEWALK	213 48TH STREET	BROOKLYN
0110089	4381 MANHOLE	25TH ST/3RD AVE	BROOKLYN
0008744	MH 5553	3RD AVE/27TH STREET	BROOKLYN

0408297	VAULT #VS−3329	45TH ST & 4TH AVE	BROOKLYN
0707009	TWO OZ CABLE OIL IN MANHOLE #32996	28 STREET & 5 AVENUE	BROOKLYN
1110357	TIME WARNER BLDG	769 5TH AVE	BROOKYLN
1000775	DRUM RUN	UNDER GOWANES BTWN 24ST & 25ST	BROOKLYN
8902919	25TH ST STATION/R TRAIN	25TH ST STATION	NEW YORK CITY
1503881	SEWER AND SOIL	516 40TH STREET	BROOKLYN
0608336	ONE GALLON OIL IN TM #3218	46 STREET & 4 AVENUE	BROOKLYN
1311087	PRIVATE RESD	457 43RD ST	BROOKLYN
1502781	AIR	NORTH WEST CORNER OF 3RD AVE AND 24TH ST	BROOKLYN
1502434	NORTHWEST CORNER	3RD AVE AND 24TH ST	BROOKLYN
1502433	NW CORNER	3RD AVE AND 24TH ST	BROOKLYN
1502345	AIR	3RD AVE AND 24TH ST	BROOKLYN
1502160	POWER PLANT	3RD AVE & 24 ST	BROOKLYN
1502078	JOE SEYMOR UNIT 5	3RD AVE AND 24 ST	BROOKLYN
1404640	POWER PLANT AIR EMISSION	3RD AVE AND 24TH ST	BROOKLYN
9402784	737 4TH AVE	737 4TH AVE	BROOKLYN
0711480	PARKING LOT	273 49TH STREET	BROOKLYN
1512138	DRUM RUN	49−01 SECOND AVE	BROOKLYN
0610965	RESIDENTIAL BUILDING	423 46TH ST	BROOKLYN
0911271	ROADWAY	171 50TH STREET B/W 1ST AND 2ND AVE	BROOKLYN
9704675	IN STREET	4TH AVE & 47TH ST	BROOKLYN
9611707	3RD AVE + 49TH ST	3RD AVE + 49TH ST	BROOKLYN
1502999	NYPA POWER PLANT	730 3RD AVE	BROOKLYN
1410084	GOWANUS POWER PLANT	730 3RD AVE	BROOKLYN
1305221	POWER PLANT	730 3RD AVE AND 23RD STREET	BROOKLYN
1304379	SEMOUR POWER PLANT	730 3RD AVE	BROOKLYN
1304269	INTO THE AIR	730 3RD AVE	BROOKLYN
1215226	GOWANUS GAS TURBINES	730 3RD AVE/23RD	BROOKLYN
1212671	GOWANUS POWER PROJECT	730 23RD AND 3RD AVE	BROOKLYN
1101207	AIR	730 3RD AVE	BROOKLYN
1011757	NY POWER AUTHORITY	730 3RD AVE	BROOKLYN
1010412	NY POWER AUTHORITY POWER PLANT	730 3RD AVE	BROOKLYN
1010032	NY POWER AUTHORITY/ GOWNAS POWER PLANT	730 3RD AVE	BROOKLYN
1603654	NYC TRANSIT 38TH ST YARD	38 TH ST AND 9TH AVE	BROOKLYN
0330042	38TH STREET YARD	9TH AVENUE & 38TH STREET	BROOKLYN
0009736	38TH STREET YARD	6TH AVE/38TH ST	BROOKLYN
9905972	IN ROAD	3RD AVE & 23RD ST	BROOKLYN
1500321	AIR	23RD ST AND 3RD AVE	BROOKLYN
1303507	AT INTERSECTION −	23RD ST AND 3RD AVE	BROOKLYN
1002413	POWER PLANT	23RD AND 3RD AVE	BROOKLYN
1001289	GOWANUS POWER PLANT	23RD ST AND 3RD AVE	BROOKLYN
0901401	23 AND 3RD GENERATING PLANT	' 23 AND 3RD AVE'	BROOKLYN
8804576	50TH ST & 2ND AVE/BKLYN	50TH STREET & 2ND AVE	BROOKLYN
0801522	DRUM RUN	50TH & 2ND AVE	BROOKLYN

9814704	273 50TH ST	273 50TH ST	BROOKLYN
1309740	ROADWAY	326 49TH STREET	BROOKLYN
9103111	249 24TH ST	249 24TH ST	BROOKLYN
0510375	APARTMENT	725 4TH AVE	BROOKLYN
1504045	POWER PLANT − JOSEPH J SEYMOUR	3RD AVE 23 ST	BROOKLYN
9802278	SALEM TRUCK LEASING	5001 2ND AVE	BROOKLYN
0814306	212617; 5 AVE AND 45 ST	5 AVE AND 45 ST	NEW YORK
9808361	MANHOLE 58049	4TH AVE/49TH ST	BROOKLYN
9808359	MANHOLE 5822	4TH AVE/49TH ST	BROOKLYN
9809002	MANHOLE 5580	3RD AVE/22ND ST	BROOKLYN
9807662	SPILL NUMBER 9807662	3RD AVENUE & 22ND STREET	BROOKLYN
0900900	GREENWOOD SUB STATION	24TH ST & 5TH AV	BROOKLYN
0009398	SPILL NUMBER 0009398	24TH ST & 5TH AVE	BROOKLYN
8804956	514 44TH ST	5TH AVE/514 44TH ST	BROOKLYN



NO OIL STORAGE FACILITIES LARGER THAN 400,000 GALLONS IDENTIFIED WITHIN 1/8 MILE SEARCH RADIUS



PETROLEUM BULK STORAGE FACILITIES LESS THAN 400,000 GALLONS IDENTIFIED WITHIN THE 1/8 MILE SEARCH RADIUS

PLEASE NOTE: * Compass directions can vary substantially for sites located very close to the subject property address.

Map Identification Number 405 **INDUSTRY CITY ASSOCIATES** **Facility Id: 2−285927** **Source: NYS DEC**
551 2ND AVENUE BROOKLYN, 11232−9954 TT−Id: 640A−0011−742

MAP LOCATION INFORMATION
Site location mapped by: PARCEL MAPPING (4)
Approximate distance from property: 0 feet

ADDRESS CHANGE INFORMATION
Revised street: NO CHANGE
Revised zip code: NO CHANGE

Site Status: Active
Expiration Date of the facility's registration certificate: 08/19/2018

Facility Type: Municipality (Incl. WWTPs, Utilities, Swimming Pools)

Additional PBS information for this site has been publicly withheld by the NYSDEC. The following is historic data:

Operator Name: MICHAEL PENNELLA
Operator Phone #: (718) 965−6450
Owner Name: MICHAEL PENNELLA − DIRECTOR OF ENGINEERING
Owner Company: 1−10 BUSH TERMINAL OWNER LP
Owner Type: Corporate or Commercial
Owner Address: 220 36TH ST, 2A, BROOKLYN, NY 11232

TANK NUMBER	TANK STATUS	TANK CONTENT	CAPACITY GALLONS	TANK LOCATION	INSTALL DATE	TEST DATE	CLOSE DATE
001	Closed Prior to Micro Conversion 03/91	#2 Fuel Oil	36000	Underground	08/01/1979		
5	In Service	#2 Fuel Oil	20000	Abovegrnd − In Contact w/Imperv. Barrier	04/01/1992	04/01/1998	

TANK NUMBER: 001
TANK EXT. PROTECTION: None
PIPING EXT. PROTECTN: None
PIPING TYPE: Steel/Carbon Steel/Iron
OVERFILL PROTECTION: Product Level Gauge (A/G)
TANK TYPE: Steel/Carbon Steel/Iron
TANK LEAK DETECTN: In−Tank System (ATG)
PIPING LEAK DETECTN:
PIPING LOCATION: No Piping
SPILL PREVENTION:
TK INT. PROTECTION: None
TK SEC. CONTAINMNT: Excavation/Trench Liner System
PIPE SEC. CONTAINMNT:
DISPENSER METHOD: Suction

TANK NUMBER: 5
TANK EXT. PROTECTION: Painted/Asphalt Coating
PIPING EXT. PROTECTN: Painted/Asphalt Coating
PIPING TYPE: Steel/Carbon Steel/Iron
OVERFILL PROTECTION: High Level Alarm
TANK TYPE: Steel/Carbon Steel/Iron
TANK LEAK DETECTN: None
PIPING LEAK DETECTN: Exempt Suction Piping
PIPING LOCATION: Aboveground
SPILL PREVENTION: None
TK INT. PROTECTION: None
TK SEC. CONTAINMNT: Vault (w/o access)
PIPE SEC. CONTAINMNT: Diking (Aboveground)
DISPENSER METHOD: Suction

Map Identification Number 406 **INDUSTRY CITY ASSOCIATES** **Facility Id: 2−286362** **Source: NYS DEC**
253 36TH STREET BROOKLYN, 11232 TT−Id: 640A−0013−414

MAP LOCATION INFORMATION
Site location mapped by: PARCEL MAPPING (1)
Approximate distance from property: 0 feet

ADDRESS CHANGE INFORMATION
Revised street: NO CHANGE
Revised zip code: NO CHANGE

Site Status: Active
Expiration Date of the facility's registration certificate: 07/20/2017

Facility Type: Apartment Building/Office Building

Additional PBS information for this site has been publicly withheld by the NYSDEC. The following is historic data:

Operator Name: INDUSTRY CITY ASSOC
Operator Phone #: (718) 965−6450
Owner Name: MICHAEL PENNELLA − DIRECTOR OF OPERATIONS
Owner Company: INDUSTRY CITY ASSOCIATES
Owner Type: Corporate or Commercial
Owner Address: 882 THIRD AVENUE, BROOKLYN, NY 11232

TANK NUMBER	TANK STATUS	TANK CONTENT	CAPACITY GALLONS	TANK LOCATION	INSTALL DATE	TEST DATE	CLOSE DATE
003	In Service	#4 Fuel Oil	6000	Aboveground on Crib Rack or Cradle	07/01/1983	02/08/2016	

The following tank 003 content has been deleted or replaced: #2 Fuel Oil

TANK NUMBER: 003
TANK TYPE: Steel/Carbon Steel/Iron
TK INT. PROTECTION: None
TANK EXT. PROTECTION: Painted/Asphalt Coating
TANK LEAK DETECTN: None
TK SEC. CONTAINMNT: Vault (w/o access)
PIPING EXT. PROTECTN: Painted/Asphalt Coating
PIPING LEAK DETECTN: None
PIPE SEC. CONTAINMNT:
PIPING TYPE: Steel/Carbon Steel/Iron
PIPING LOCATION: Aboveground
OVERFILL PROTECTION: Vent Whistle
SPILL PREVENTION:
DISPENSER METHOD: Suction

Map Identification Number 407 **INDUSTRY CITY ASSOCIATES** **Facility Id: 2−286389** **Source: NYS DEC**
80 39TH STREET BROOKLYN, 11232 TT−Id: 640A−0013−415

MAP LOCATION INFORMATION
Site location mapped by: PARCEL MAPPING (1)
Approximate distance from property: 0 feet

ADDRESS CHANGE INFORMATION
Revised street: NO CHANGE
Revised zip code: NO CHANGE

Site Status: Active
Expiration Date of the facility's registration certificate: 08/19/2018

Facility Type: Apartment Building/Office Building

Additional PBS information for this site has been publicly withheld by the NYSDEC. The following is historic data:

Operator Name: INDUSTRY CITY ASSOCIATES
Operator Phone #: (718) 965−6450
Owner Name: MICHAEL PENNELLA − DIR
Owner Company: 19−20 BUSH TERMINAL OWNER
Owner Type: Corporate or Commercial
Owner Address: 882 3RD AVE., 12TH FLOOR, BROOKLYN, NY 11232

TANK NUMBER	TANK STATUS	TANK CONTENT	CAPACITY GALLONS	TANK LOCATION	INSTALL DATE	TEST DATE	CLOSE DATE
006	In Service	#4 Fuel Oil	12000	Aboveground − In Contact with Soil	07/01/1983		

TANK NUMBER: 006
TANK TYPE: Steel/Carbon Steel/Iron
TK INT. PROTECTION: None
TANK EXT. PROTECTION: None
TANK LEAK DETECTN: None
TK SEC. CONTAINMNT: Diking (Aboveground)
PIPING EXT. PROTECTN: None
PIPING LEAK DETECTN: None
PIPE SEC. CONTAINMNT: None
PIPING TYPE: Steel/Carbon Steel/Iron
PIPING LOCATION: Aboveground/Underground Combination
OVERFILL PROTECTION: High Level Alarm
SPILL PREVENTION: None
DISPENSER METHOD: Suction

Map Identification Number 408 **INDUSTRY CITY ASSOCIATES** **Facility Id: 2−286796** **Source: NYS DEC**
254 36TH STREET BROOKLYN, 11232 TT−Id: 640A−0013−421

MAP LOCATION INFORMATION
Site location mapped by: PARCEL MAPPING (1)
Approximate distance from property: 0 feet

ADDRESS CHANGE INFORMATION
Revised street: NO CHANGE
Revised zip code: NO CHANGE

Site Status: Active
Expiration Date of the facility's registration certificate: 07/20/2017

Facility Type: Other

Additional PBS information for this site has been publicly withheld by the NYSDEC. The following is historic data:

Operator Name: INDUSTRY CITY ASSOC.
Operator Phone #: (718) 965−6450
Owner Name: MICHAEL PENNELLA − DIRECTOR OF OPERATIONS
Owner Company: INDUSTRY CITY ASSOCIATES
Owner Type: Corporate or Commercial
Owner Address: 882 THIRD AVENUE, BROOKLYN, NY 11232

TANK NUMBER	TANK STATUS	TANK CONTENT	CAPACITY GALLONS	TANK LOCATION	INSTALL DATE	TEST DATE	CLOSE DATE
002	In Service	#4 Fuel Oil	6000	Aboveground on Crib Rack or Cradle	07/01/1983	04/01/1998	

The following tank 002 content has been deleted or replaced: #2 Fuel Oil

TANK NUMBER: 002
TANK TYPE: Steel/Carbon Steel/Iron
TK INT. PROTECTION: None
TANK EXT. PROTECTION: Painted/Asphalt Coating
TANK LEAK DETECTN: None
TK SEC. CONTAINMNT: Vault (w/o access)
PIPING EXT. PROTECTN: Painted/Asphalt Coating
PIPING LEAK DETECTN: None
PIPE SEC. CONTAINMNT:
**** TANK INFO FOR THIS SITE CONTINUES ON NEXT PAGE ****

PIPING TYPE: Steel/Carbon Steel/Iron PIPING LOCATION: Aboveground
OVERFILL PROTECTION: Vent Whistle SPILL PREVENTION: DISPENSER METHOD: Suction

Map Identification Number 409 **INDUSTRY CITY ASSOCIATES** **Facility Id: 2−286818** **Source: NYS DEC**
87 35TH STREET BROOKLYN, 11232−2409 TT−Id: 640A−0018−989

MAP LOCATION INFORMATION
Site location mapped by: PARCEL MAPPING (1)
Approximate distance from property: 0 feet

ADDRESS CHANGE INFORMATION
Revised street: NO CHANGE
Revised zip code: NO CHANGE

Site Status: Active
Expiration Date of the facility's registration certificate: 08/19/2018

Facility Type: Utility (Other than Municipal)

Additional PBS information for this site has been publicly withheld by the NYSDEC. The following is historic data:

TANK INFORMATION
Aboveground tanks: Yes Underground tanks: No

Operator Name: SALVATORE COPPOLA
Operator Phone #: (718) 965−6450
Owner Name: DOMENICO FLAVONI − C.O.O.
Owner Company: DOMINIC FLAVONRI
Owner Type: Corporate or Commercial
Owner Address: 882 3RD AVE, BROOKLYN, NY 11232

TANK NUMBER	TANK STATUS	TANK CONTENT	CAPACITY GALLONS	TANK LOCATION	INSTALL DATE	TEST DATE	CLOSE DATE
004	In Service	#1 2 OR 4 FUEL OIL	6000	Underground	07/01/1983	04/01/1998	

Map Identification Number 410 **INDUSTRY CITY ASSOC** **Facility Id: 2−286826** **Source: NYS DEC**
148 39TH STREET BROOKLYN, 11232 TT−Id: 640A−0019−392

MAP LOCATION INFORMATION
Site location mapped by: PARCEL MAPPING (1)
Approximate distance from property: 0 feet

ADDRESS CHANGE INFORMATION
Revised street: NO CHANGE
Revised zip code: NO CHANGE

Site Status: Active
Expiration Date of the facility's registration certificate: 07/20/2017

Facility Type: Other

Additional PBS information for this site has been publicly withheld by the NYSDEC. The following is historic data:

Operator Name: INDUSTRY CITY ASSOC.
Operator Phone #: (718) 965−6450
Owner Name: MICHAEL PENNELLA −
Owner Company: INDUSTRY CITY ASSOCIATES
Owner Type: Corporate or Commercial
Owner Address: 882 3RD AVE, BROOKLYN, NY 11232

TANK NUMBER	TANK STATUS	TANK CONTENT	CAPACITY GALLONS	TANK LOCATION	INSTALL DATE	TEST DATE	CLOSE DATE
005	In Service	#4 Fuel Oil	6000	Aboveground on Crib Rack or Cradle	07/01/1983	09/01/1998	
The following tank 005 content has been deleted or replaced: #2 Fuel Oil							
006	In Service	#4 Fuel Oil	6000	Aboveground on Crib Rack or Cradle	07/01/1983	09/01/1998	
The following tank 006 content has been deleted or replaced: #2 Fuel Oil							

TANK NUMBER: 005
TANK EXT. PROTECTION: Painted/Asphalt Coating
PIPING EXT. PROTECTN: Painted/Asphalt Coating
PIPING TYPE: Steel/Carbon Steel/Iron
OVERFILL PROTECTION: Vent Whistle
TANK TYPE: Steel/Carbon Steel/Iron
TANK LEAK DETECTN: None
PIPING LEAK DETECTN: None
PIPING LOCATION: Aboveground
SPILL PREVENTION:
TK INT. PROTECTION: None
TK SEC. CONTAINMNT: Vault (w/o access)
PIPE SEC. CONTAINMNT:
DISPENSER METHOD: Suction

TANK NUMBER: 006
TANK EXT. PROTECTION: Painted/Asphalt Coating
PIPING EXT. PROTECTN: Painted/Asphalt Coating
PIPING TYPE: Steel/Carbon Steel/Iron
OVERFILL PROTECTION: Vent Whistle
TANK TYPE: Steel/Carbon Steel/Iron
TANK LEAK DETECTN: None
PIPING LEAK DETECTN: None
PIPING LOCATION: Aboveground
SPILL PREVENTION:
TK INT. PROTECTION: None
TK SEC. CONTAINMNT: Vault (w/o access)
PIPE SEC. CONTAINMNT:
DISPENSER METHOD: Suction

Map Identification Number 411 **PIERS SERVICE** **Facility Id: 2−600385** **Source: NYS DEC**
3901 1ST AVENUE BROOKLYN, 11232 TT−Id: 640A−0018−513

MAP LOCATION INFORMATION
Site location mapped by: PARCEL MAPPING (4)
Approximate distance from property: 0 feet

ADDRESS CHANGE INFORMATION
Revised street: NO CHANGE
Revised zip code: NO CHANGE

Site Status: Unregulated/Closed
Expiration Date of the facility's registration certificate:

Facility Type: Other

Additional PBS information for this site has been publicly withheld by the NYSDEC. The following is historic data:

Operator Name: VINCENT ADINOLFI
Operator Phone #: (718) 499−2860
Owner Name: −
Owner Company: VINCENT ADINOLFI
Owner Type: Private Resident
Owner Address: 2022 EAST 58TH STREET, BROOKLYN, NY 11234

TANK NUMBER	TANK STATUS	TANK CONTENT	CAPACITY GALLONS	TANK LOCATION	INSTALL DATE	TEST DATE	CLOSE DATE
001	Closed − In Place	Gasoline	550	Underground Vaulted with Access			09/01/1991
002	Closed − In Place	Gasoline	550	Underground Vaulted with Access			09/01/1991
003	Closed − In Place	Gasoline	550	Underground Vaulted with Access			09/01/1991

TANK NUMBER: 001
TANK EXT. PROTECTION: Painted/Asphalt Coating
PIPING EXT. PROTECTN: None
PIPING TYPE: Steel/Carbon Steel/Iron
OVERFILL PROTECTION: None
TANK TYPE: Steel/Carbon Steel/Iron
TANK LEAK DETECTN: None
PIPING LEAK DETECTN:
PIPING LOCATION: Underground/On−ground
SPILL PREVENTION:
TK INT. PROTECTION: None
TK SEC. CONTAINMNT: None
PIPE SEC. CONTAINMNT:
DISPENSER METHOD: Suction

TANK NUMBER: 002
TANK EXT. PROTECTION: Painted/Asphalt Coating
PIPING EXT. PROTECTN: None
PIPING TYPE: Steel/Carbon Steel/Iron
OVERFILL PROTECTION: None
TANK TYPE: Steel/Carbon Steel/Iron
TANK LEAK DETECTN: None
PIPING LEAK DETECTN:
PIPING LOCATION: Underground/On−ground
SPILL PREVENTION:
TK INT. PROTECTION: None
TK SEC. CONTAINMNT: None
PIPE SEC. CONTAINMNT:
DISPENSER METHOD: Suction

TANK NUMBER: 003
TANK EXT. PROTECTION: Painted/Asphalt Coating
PIPING EXT. PROTECTN: None
PIPING TYPE: Steel/Carbon Steel/Iron
OVERFILL PROTECTION: None
TANK TYPE: Steel/Carbon Steel/Iron
TANK LEAK DETECTN: None
PIPING LEAK DETECTN:
PIPING LOCATION: Underground/On−ground
SPILL PREVENTION:
TK INT. PROTECTION: None
TK SEC. CONTAINMNT: None
PIPE SEC. CONTAINMNT:
DISPENSER METHOD: Suction

Map Identification Number 412 **SOUTH BROOKLYN MARINE TERMINAL** **Facility Id: 2−604051** **Source: NYS DEC**
FOOT 0F 39TH ST. & 1ST AVENUE BROOKLYN, 11238 TT−Id: 640A−0018−913

MAP LOCATION INFORMATION
Site location mapped by: MANUAL MAPPING (3)
Approximate distance from property: 0 feet

ADDRESS CHANGE INFORMATION
Revised street: NO CHANGE
Revised zip code: 11232

Site Status: Unregulated/Closed
Expiration Date of the facility's registration certificate:

Facility Type: Other

Additional PBS information for this site has been publicly withheld by the NYSDEC. The following is historic data:

Operator Name: JACK POWERS
Owner Name: −
Owner Company: NYC ECONOMIC DEVELOPMENT CORP.
Owner Address: 110 WILLIAM ST., NEW YORK, NY 10038
Operator Phone #: (212) 312−3616
Owner Type: Local Government

TANK NUMBER	TANK STATUS	TANK CONTENT	CAPACITY GALLONS	TANK LOCATION	INSTALL DATE	TEST DATE	CLOSE DATE
01	Closed − Removed	Diesel	4000	Underground			03/01/1998
02	Closed − Removed	Diesel	4000	Underground			03/01/1998
03	Closed − Removed	Diesel	4000	Underground			03/01/1998
04	Closed − Removed	Diesel	4000	Underground			03/01/1998
05	Closed − Removed	Diesel	4000	Underground			03/01/1998
06	Closed − Removed	Gasoline	550	Underground			03/01/1998
07	Closed − Removed	Gasoline	550	Underground			03/01/1998
08	Closed − Removed	Waste/Used Oil (Htg)	550	Underground			03/01/1998

TANK NUMBER: 01 TANK TYPE: Steel/Carbon Steel/Iron TK INT. PROTECTION: None
TANK EXT. PROTECTION: None TANK LEAK DETECTN: None TK SEC. CONTAINMNT: None
PIPING EXT. PROTECTN: None PIPING LEAK DETECTN: PIPE SEC. CONTAINMNT:
PIPING TYPE: Steel/Carbon Steel/Iron PIPING LOCATION: Underground/On−ground
OVERFILL PROTECTION: None SPILL PREVENTION: DISPENSER METHOD: Suction

TANK NUMBER: 02 TANK TYPE: Steel/Carbon Steel/Iron TK INT. PROTECTION: None
TANK EXT. PROTECTION: None TANK LEAK DETECTN: None TK SEC. CONTAINMNT: None
PIPING EXT. PROTECTN: None PIPING LEAK DETECTN: PIPE SEC. CONTAINMNT:
PIPING TYPE: Steel/Carbon Steel/Iron PIPING LOCATION: Underground/On−ground
OVERFILL PROTECTION: None SPILL PREVENTION: DISPENSER METHOD: Suction

TANK NUMBER: 03 TANK TYPE: Steel/Carbon Steel/Iron TK INT. PROTECTION: None
TANK EXT. PROTECTION: None TANK LEAK DETECTN: None TK SEC. CONTAINMNT: None
PIPING EXT. PROTECTN: None PIPING LEAK DETECTN: PIPE SEC. CONTAINMNT:
PIPING TYPE: Steel/Carbon Steel/Iron PIPING LOCATION: Underground/On−ground
OVERFILL PROTECTION: None SPILL PREVENTION: DISPENSER METHOD: Suction

TANK NUMBER: 04 TANK TYPE: Steel/Carbon Steel/Iron TK INT. PROTECTION: None
TANK EXT. PROTECTION: None TANK LEAK DETECTN: None TK SEC. CONTAINMNT: None
PIPING EXT. PROTECTN: None PIPING LEAK DETECTN: PIPE SEC. CONTAINMNT:
PIPING TYPE: Steel/Carbon Steel/Iron PIPING LOCATION: Underground/On−ground
OVERFILL PROTECTION: None SPILL PREVENTION: DISPENSER METHOD: Suction

TANK NUMBER: 05 TANK TYPE: Steel/Carbon Steel/Iron TK INT. PROTECTION: None
TANK EXT. PROTECTION: None TANK LEAK DETECTN: None TK SEC. CONTAINMNT: None
PIPING EXT. PROTECTN: None PIPING LEAK DETECTN: PIPE SEC. CONTAINMNT:
PIPING TYPE: Steel/Carbon Steel/Iron PIPING LOCATION: Underground/On−ground
OVERFILL PROTECTION: None SPILL PREVENTION: DISPENSER METHOD: Suction

TANK NUMBER: 06 TANK TYPE: Steel/Carbon Steel/Iron TK INT. PROTECTION: None
TANK EXT. PROTECTION: None TANK LEAK DETECTN: None TK SEC. CONTAINMNT: None
PIPING EXT. PROTECTN: None PIPING LEAK DETECTN: PIPE SEC. CONTAINMNT:

**** TANK INFO FOR THIS SITE CONTINUES ON NEXT PAGE ****

PIPING TYPE: Steel/Carbon Steel/Iron PIPING LOCATION: Underground/On−ground
OVERFILL PROTECTION: None SPILL PREVENTION: DISPENSER METHOD: Suction

TANK NUMBER: 07 TANK TYPE: Steel/Carbon Steel/Iron TK INT. PROTECTION: None
TANK EXT. PROTECTION: None TANK LEAK DETECTN: None TK SEC. CONTAINMNT: None
PIPING EXT. PROTECTN: None PIPING LEAK DETECTN: PIPE SEC. CONTAINMNT:
PIPING TYPE: Steel/Carbon Steel/Iron PIPING LOCATION: Underground/On−ground
OVERFILL PROTECTION: None SPILL PREVENTION: DISPENSER METHOD: Suction

TANK NUMBER: 08 TANK TYPE: Steel/Carbon Steel/Iron TK INT. PROTECTION: None
TANK EXT. PROTECTION: None TANK LEAK DETECTN: None TK SEC. CONTAINMNT: None
PIPING EXT. PROTECTN: None PIPING LEAK DETECTN: PIPE SEC. CONTAINMNT:
PIPING TYPE: Steel/Carbon Steel/Iron PIPING LOCATION: Underground/On−ground
OVERFILL PROTECTION: None SPILL PREVENTION: DISPENSER METHOD: Suction

Map Identification Number 413 **BUSH TERMINAL** **Facility Id: 2−610527** **Source: NYS DEC**
882 3RD AVENUE BROOKLYN, 11232 TT−Id: 640A−0081−210

MAP LOCATION INFORMATION
Site location mapped by: PARCEL MAPPING (1)
Approximate distance from property: 0 feet

ADDRESS CHANGE INFORMATION
Revised street: NO CHANGE
Revised zip code: NO CHANGE

Site Status: Active
Expiration Date of the facility's registration certificate: 02/21/2017

Facility Type: Other

Additional PBS information for this site has been publicly withheld by the NYSDEC. The following is historic data:

Operator Name: LUIS ESPINIERA Operator Phone #: (800) 553−1829
Owner Name: CHRISTOPHER BALDWIN − SVP OPERATION & ENGINEERING
Owner Company: 1−10 INDUSTRY ASSOCIATES, LLC Owner Type: Corporate or Commercial
Owner Address: 882 3RD AVE SUITE 1200, BROOKLYN, NY 11232

TANK NUMBER	TANK STATUS	TANK CONTENT	CAPACITY GALLONS	TANK LOCATION	INSTALL DATE	TEST DATE	CLOSE DATE
001	Temporarily Out of Service	#2 Fuel Oil	2500	Aboveground on Crib Rack or Cradle	02/21/2007		
002	In Service	#2 Fuel Oil	150	Abovegrnd − In Contact w/Imperv. Barrier	02/21/2007		

TANK NUMBER: 001 TANK TYPE: Steel/Carbon Steel/Iron TK INT. PROTECTION: None
TANK EXT. PROTECTION: Painted/Asphalt Coating TANK LEAK DETECTN: Interstitial − Electronic Monitoring TK SEC. CONTAINMNT: Vault (w/access)
PIPING EXT. PROTECTN: Painted/Asphalt Coating PIPING LEAK DETECTN: Interstitial − Electronic Monitoring PIPE SEC. CONTAINMNT: None
PIPING TYPE: Steel/Carbon Steel/Iron PIPING LOCATION: Aboveground
**** TANK INFO FOR THIS SITE CONTINUES ON NEXT PAGE ****

OVERFILL PROTECTION: High Level Alarm SPILL PREVENTION: None DISPENSER METHOD: Suction

TANK NUMBER: 002 TANK TYPE: Steel/Carbon Steel/Iron TK INT. PROTECTION: None
TANK EXT. PROTECTION: Painted/Asphalt Coating TANK LEAK DETECTN: Interstitial − Electronic Monitoring TK SEC. CONTAINMNT: Vault (w/access)
PIPING EXT. PROTECTN: Painted/Asphalt Coating PIPING LEAK DETECTN: Interstitial − Electronic Monitoring PIPE SEC. CONTAINMNT: None
PIPING TYPE: Steel/Carbon Steel/Iron PIPING LOCATION: Aboveground
OVERFILL PROTECTION: High Level Alarm SPILL PREVENTION: None DISPENSER METHOD: Suction

Map Identification Number 414 **AT&T NY4841** **Facility Id: 2−611033** **Source: NYS DEC**
882 THIRD AVE. BROOKLYN, 11232−1902 TT−Id: 640A−0086−954

MAP LOCATION INFORMATION
Site location mapped by: PARCEL MAPPING (1)
Approximate distance from property: 0 feet

ADDRESS CHANGE INFORMATION
Revised street: 882 3RD AVE
Revised zip code: NO CHANGE

Site Status: Active
Expiration Date of the facility's registration certificate: 01/01/2021

Facility Type: Other

Additional PBS information for this site has been publicly withheld by the NYSDEC. The following is historic data:

Operator Name: MIRAGLIA CHARLENE Operator Phone #: (914) 397−5411
Owner Name: MARILYN ODENKIRK − MANAGER EH&S
Owner Company: AT&T Owner Type:
Owner Address: 308 S AKARD ST., RM 1700, DALLAS, TX 75202

TANK NUMBER	TANK STATUS	TANK CONTENT	CAPACITY GALLONS	TANK LOCATION	INSTALL DATE	TEST DATE	CLOSE DATE
NY4841A001	In Service	Diesel	2000	Aboveground on Crib Rack or Cradle	10/01/2001		
The following tank NY4841A001 content has been deleted or replaced: #2 Fuel Oil							
NY4841A002	In Service	#2 Fuel Oil	200	Aboveground on Crib Rack or Cradle	10/01/2001		

TANK NUMBER: NY4841A001 TANK TYPE: Steel/Carbon Steel/Iron TK INT. PROTECTION: None
TANK EXT. PROTECTION: None TANK LEAK DETECTN: Interstitial − Electronic Monitoring TK SEC. CONTAINMNT: Modified Dbl−Walled (Abovegrd)
PIPING EXT. PROTECTN: None PIPING LEAK DETECTN: None PIPE SEC. CONTAINMNT: None
PIPING TYPE: No Piping PIPING LOCATION: No Piping
OVERFILL PROTECTION: High Level Alarm SPILL PREVENTION: Catch Basin DISPENSER METHOD:

TANK NUMBER: NY4841A002 TANK TYPE: Steel/Carbon Steel/Iron TK INT. PROTECTION: None
TANK EXT. PROTECTION: None TANK LEAK DETECTN: None TK SEC. CONTAINMNT: None
PIPING EXT. PROTECTN: Wrapped PIPING LEAK DETECTN: None PIPE SEC. CONTAINMNT: None
PIPING TYPE: Steel/Carbon Steel/Iron PIPING LOCATION: Aboveground
**** TANK INFO FOR THIS SITE CONTINUES ON NEXT PAGE ****

OVERFILL PROTECTION: High Level Alarm
Automatic Shut−Off

SPILL PREVENTION: Catch Basin

DISPENSER METHOD: Suction

Map Identification Number 415 **PIER SERVICE CENTER INC** **Facility Id: NY07988** **Source: NYC FIRE DEPT**
3901 1 AVE BROOKLYN, NY 11232 TT−Id: 660A−0003−629

MAP LOCATION INFORMATION
Site location mapped by: PARCEL MAPPING (4)
Approximate distance from property: 0 feet

ADDRESS CHANGE INFORMATION
Revised street: 3901 1ST AVE
Revised zip code: NO CHANGE

NOTE: This is an archived database

Comments: BTLT 4−550 5/80
ALT KELLOGG 8/85

Map Identification Number 416 **PARADISE PLASTICS** **Facility Id: 2−608431** **Source: NYS DEC**
116 39TH STREET BROOKLYN, 11230 TT−Id: 640A−0016−465

MAP LOCATION INFORMATION
Site location mapped by: PARCEL MAPPING (1)
Approximate distance from property: 43 feet to the W*

ADDRESS CHANGE INFORMATION
Revised street: 116 39TH ST
Revised zip code: 11232

Site Status: Active
Expiration Date of the facility's registration certificate: 02/27/2018

Facility Type: Apartment Building/Office Building

Additional PBS information for this site has been publicly withheld by the NYSDEC. The following is historic data:

Operator Name: GEORGE GRAONLEGER
Owner Name: GEORGE GROSSBERGER − MANAGER
Owner Company: PARADISE PLASTICS LLC
Owner Address: 116 39TH STREET, BROOKLYN, NY 11232

Operator Phone #: (718) 788−3733

Owner Type: Corporate or Commercial

TANK NUMBER	TANK STATUS	TANK CONTENT	CAPACITY GALLONS	TANK LOCATION	INSTALL DATE	TEST DATE	CLOSE DATE
1	In Service	#2 Fuel Oil	5000	Underground	01/01/1983	10/18/2013	

TANK NUMBER: 1
TANK EXT. PROTECTION: None
PIPING EXT. PROTECTN: None

TANK TYPE: Steel/Carbon Steel/Iron
TANK LEAK DETECTN: None
PIPING LEAK DETECTN: Exempt Suction Piping

TK INT. PROTECTION: None
TK SEC. CONTAINMNT: Vault (w/o access)
PIPE SEC. CONTAINMNT:

**** TANK INFO FOR THIS SITE CONTINUES ON NEXT PAGE ****

PIPING TYPE: Steel/Carbon Steel/Iron PIPING LOCATION: Aboveground
OVERFILL PROTECTION: Vent Whistle SPILL PREVENTION: DISPENSER METHOD: Suction

Map Identification Number 417 **GILMOUR SUPPLY CO.** **Facility Id: 2−331260** **Source: NYS DEC**
152 41ST STREET BROOKLYN, 11232 TT−Id: 640A−0013−636

MAP LOCATION INFORMATION
Site location mapped by: PARCEL MAPPING (1)
Approximate distance from property: 61 feet to the WSW*

ADDRESS CHANGE INFORMATION
Revised street: NO CHANGE
Revised zip code: NO CHANGE

Site Status: Unregulated/Closed
Expiration Date of the facility's registration certificate:

Facility Type: Other

Additional PBS information for this site has been publicly withheld by the NYSDEC. The following is historic data:

Operator Name: ALAN GILMOUR Operator Phone #: (718) 832−7900
Owner Name: −
Owner Company: A.B.G. COMPANY INC. Owner Type: Corporate or Commercial
Owner Address: 152 41ST STREET, BROOKLYN, NY 11232

TANK NUMBER	TANK STATUS	TANK CONTENT	CAPACITY GALLONS	TANK LOCATION	INSTALL DATE	TEST DATE	CLOSE DATE
152	Closed − Removed	#2 Fuel Oil	2000	Underground	05/10/2001		
001	Closed − In Place	Diesel	550	Underground	01/16/1950		
002	Closed − In Place	Diesel	550	Underground	01/16/1950		
003	Closed − In Place	Diesel	550	Underground	01/16/1950		

TANK NUMBER: 152 TANK TYPE: Steel/Carbon Steel/Iron TK INT. PROTECTION: None
TANK EXT. PROTECTION: Jacketed TANK LEAK DETECTN: None TK SEC. CONTAINMNT: None
PIPING EXT. PROTECTN: None PIPING LEAK DETECTN: PIPE SEC. CONTAINMNT:
PIPING TYPE: Steel/Carbon Steel/Iron PIPING LOCATION: Underground/On−ground
OVERFILL PROTECTION: None SPILL PREVENTION: DISPENSER METHOD: Suction

TANK NUMBER: 001 TANK TYPE: Steel/Carbon Steel/Iron TK INT. PROTECTION: None
TANK EXT. PROTECTION: None TANK LEAK DETECTN: None TK SEC. CONTAINMNT: None
PIPING EXT. PROTECTN: None PIPING LEAK DETECTN: PIPE SEC. CONTAINMNT:
PIPING TYPE: Steel/Carbon Steel/Iron PIPING LOCATION: Underground/On−ground
OVERFILL PROTECTION: None SPILL PREVENTION: DISPENSER METHOD: Suction

TANK NUMBER: 002 TANK TYPE: Steel/Carbon Steel/Iron TK INT. PROTECTION: None
TANK EXT. PROTECTION: None TANK LEAK DETECTN: None TK SEC. CONTAINMNT: None
**** TANK INFO FOR THIS SITE CONTINUES ON NEXT PAGE ****

PIPING EXT. PROTECTN: None
PIPING TYPE: Steel/Carbon Steel/Iron
OVERFILL PROTECTION: None
PIPING LEAK DETECTN:
PIPING LOCATION: Underground/On−ground
SPILL PREVENTION:
PIPE SEC. CONTAINMNT:
DISPENSER METHOD: Suction

TANK NUMBER: 003
TANK EXT. PROTECTION: None
PIPING EXT. PROTECTN: None
PIPING TYPE: Steel/Carbon Steel/Iron
OVERFILL PROTECTION: None
TANK TYPE: Steel/Carbon Steel/Iron
TANK LEAK DETECTN: None
PIPING LEAK DETECTN:
PIPING LOCATION: Underground/On−ground
SPILL PREVENTION:
TK INT. PROTECTION: None
TK SEC. CONTAINMNT: None
PIPE SEC. CONTAINMNT:
DISPENSER METHOD: Suction

Map Identification Number 418 **PALMIERI TRUCKMEN INC** **Facility Id: 2−600344** **Source: NYS DEC**
120 41ST STREET BROOKLYN, 11232 TT−Id: 640A−0014−152

MAP LOCATION INFORMATION
Site location mapped by: PARCEL MAPPING (1)
Approximate distance from property: 72 feet to the WSW*

ADDRESS CHANGE INFORMATION
Revised street: NO CHANGE
Revised zip code: NO CHANGE

Site Status: Unregulated/Closed
Expiration Date of the facility's registration certificate:

Facility Type: Trucking/Transportation/Fleet Operation

Additional PBS information for this site has been publicly withheld by the NYSDEC. The following is historic data:

Operator Name: ROCKY
Owner Name: −
Owner Company: ROCKY PALMIERI
Owner Address: 120 41ST STREET, BROOKLYN, NY 11232
Operator Phone #: (718) 499−4688
Owner Type: Corporate or Commercial

TANK NUMBER	TANK STATUS	TANK CONTENT	CAPACITY GALLONS	TANK LOCATION	INSTALL DATE	TEST DATE	CLOSE DATE
001	Closed − In Place	Diesel	550	Underground		04/01/1996	09/01/1998
003	Tank Converted to Non−Regulated Use	#2 Fuel Oil	550	Underground			08/01/1996
002	Closed − In Place	Diesel	550	Underground		04/01/1996	09/01/1998

TANK NUMBER: 001
TANK EXT. PROTECTION: None
PIPING EXT. PROTECTN: None
PIPING TYPE: Steel/Carbon Steel/Iron
OVERFILL PROTECTION: Product Level Gauge (A/G)
TANK TYPE: Steel/Carbon Steel/Iron
TANK LEAK DETECTN: None
PIPING LEAK DETECTN:
PIPING LOCATION: Underground/On−ground
SPILL PREVENTION:
TK INT. PROTECTION: None
TK SEC. CONTAINMNT: None
PIPE SEC. CONTAINMNT:
DISPENSER METHOD: Suction

TANK NUMBER: 003
TANK EXT. PROTECTION: Jacketed
TANK TYPE: Steel/Carbon Steel/Iron
TANK LEAK DETECTN: None
TK INT. PROTECTION: None
TK SEC. CONTAINMNT: Vault (w/o access)

**** TANK INFO FOR THIS SITE CONTINUES ON NEXT PAGE ****

PIPING EXT. PROTECTN: Jacketed
PIPING TYPE: Galvanized Steel
OVERFILL PROTECTION: Vent Whistle

PIPING LEAK DETECTN:
PIPING LOCATION: Underground/On−ground
SPILL PREVENTION:

PIPE SEC. CONTAINMNT:
DISPENSER METHOD: Suction

TANK NUMBER: 002
TANK EXT. PROTECTION: None
PIPING EXT. PROTECTN: None
PIPING TYPE: Steel/Carbon Steel/Iron
OVERFILL PROTECTION: Product Level Gauge (A/G)

TANK TYPE: Steel/Carbon Steel/Iron
TANK LEAK DETECTN: None
PIPING LEAK DETECTN:
PIPING LOCATION: Underground/On−ground
SPILL PREVENTION:

TK INT. PROTECTION: None
TK SEC. CONTAINMNT: None
PIPE SEC. CONTAINMNT:
DISPENSER METHOD: Suction

Map Identification Number 419 **PALMIERI TRUCKMEN INC** **Facility Id: NY07752** **Source: NYC FIRE DEPT**
120 41 ST BROOKLYN, NY 11232 TT−Id: 660A−0004−184

MAP LOCATION INFORMATION
Site location mapped by: PARCEL MAPPING (1)
Approximate distance from property: 72 feet to the WSW*

ADDRESS CHANGE INFORMATION
Revised street: 120 41ST ST
Revised zip code: NO CHANGE

NOTE: This is an archived database

Comments: BTLT 2−550 4/86
STORE 8 TRUCKS PFS
ALT−INGERSOLL 1/90

Map Identification Number 420 **RONNIE AUTO REPAIR.** **Facility Id: 2−601566** **Source: NYS DEC**
4001 2ND AVENUE BROOKLYN, 11232 TT−Id: 640A−0019−391

MAP LOCATION INFORMATION
Site location mapped by: PARCEL MAPPING (1)
Approximate distance from property: 91 feet to the SW*

ADDRESS CHANGE INFORMATION
Revised street: NO CHANGE
Revised zip code: NO CHANGE

Site Status: Active
Expiration Date of the facility's registration certificate: 04/15/2018

Facility Type: Auto Service/Repair (No Gasoline Sales)

Additional PBS information for this site has been publicly withheld by the NYSDEC. The following is historic data:

Operator Name: MECHANIC SHOP
Owner Name: RONNIE AUTO REPAIR − MECHANIC
Owner Company: CASCARDP RISS;;B
Owner Address: 621 RPCLAWAU ST, STATEN ISLAND, NY 10307

Operator Phone #: (718) 369−7496

Owner Type: Corporate or Commercial

TANK NUMBER	TANK STATUS	TANK CONTENT	CAPACITY GALLONS	TANK LOCATION	INSTALL DATE	TEST DATE	CLOSE DATE
001−A	Closed − Removed	Gasoline	550	Underground	09/01/1947	05/01/1996	06/08/1901
002	Closed − Removed	Gasoline	550	Underground	09/01/1947	05/01/1996	06/08/2001
003	Closed − Removed	Gasoline	550	Underground	09/01/1947	05/01/1996	06/08/2001
004	Closed − Removed	Diesel	550	Underground	09/01/1947	05/01/1996	06/08/2001
005	Closed − Removed	Diesel	550	Underground	09/01/1947	05/01/1996	06/08/2001
006	Closed − Removed	Diesel	550	Underground	09/01/1967	05/01/1996	06/08/2001
007	Closed − Removed	Waste Oil/Used Oil	550	Underground			06/08/2001
001	In Service	Waste Oil/Used Oil	500	Aboveground − In Contact with Soil	01/01/2001		

TANK NUMBER: 001−A TANK TYPE: Steel/Carbon Steel/Iron TK INT. PROTECTION: None
TANK EXT. PROTECTION: None TANK LEAK DETECTN: None TK SEC. CONTAINMNT: None
PIPING EXT. PROTECTN: None PIPING LEAK DETECTN: PIPE SEC. CONTAINMNT:
PIPING TYPE: Galvanized Steel PIPING LOCATION: Underground/On−ground
OVERFILL PROTECTION: Float Vent Valve SPILL PREVENTION: DISPENSER METHOD: Suction

TANK NUMBER: 002 TANK TYPE: Steel/Carbon Steel/Iron TK INT. PROTECTION: None
TANK EXT. PROTECTION: None TANK LEAK DETECTN: None TK SEC. CONTAINMNT: None
PIPING EXT. PROTECTN: None PIPING LEAK DETECTN: PIPE SEC. CONTAINMNT:
PIPING TYPE: Galvanized Steel PIPING LOCATION: Underground/On−ground
OVERFILL PROTECTION: Float Vent Valve SPILL PREVENTION: DISPENSER METHOD: Suction

TANK NUMBER: 003 TANK TYPE: Steel/Carbon Steel/Iron TK INT. PROTECTION: None
TANK EXT. PROTECTION: None TANK LEAK DETECTN: None TK SEC. CONTAINMNT: None
PIPING EXT. PROTECTN: None PIPING LEAK DETECTN: PIPE SEC. CONTAINMNT:
PIPING TYPE: Galvanized Steel PIPING LOCATION: Underground/On−ground
OVERFILL PROTECTION: Float Vent Valve SPILL PREVENTION: DISPENSER METHOD: Suction

TANK NUMBER: 004 TANK TYPE: Steel/Carbon Steel/Iron TK INT. PROTECTION: None
TANK EXT. PROTECTION: None TANK LEAK DETECTN: None TK SEC. CONTAINMNT: None
PIPING EXT. PROTECTN: None PIPING LEAK DETECTN: PIPE SEC. CONTAINMNT:
PIPING TYPE: Galvanized Steel PIPING LOCATION: Underground/On−ground
OVERFILL PROTECTION: Float Vent Valve SPILL PREVENTION: DISPENSER METHOD: Suction

TANK NUMBER: 005 TANK TYPE: Steel/Carbon Steel/Iron TK INT. PROTECTION: None
TANK EXT. PROTECTION: None TANK LEAK DETECTN: None TK SEC. CONTAINMNT: None
PIPING EXT. PROTECTN: None PIPING LEAK DETECTN: PIPE SEC. CONTAINMNT:
PIPING TYPE: Galvanized Steel PIPING LOCATION: Underground/On−ground
OVERFILL PROTECTION: Float Vent Valve SPILL PREVENTION: DISPENSER METHOD: Suction

TANK NUMBER: 006 TANK TYPE: Steel/Carbon Steel/Iron TK INT. PROTECTION: None
TANK EXT. PROTECTION: None TANK LEAK DETECTN: None TK SEC. CONTAINMNT: None
PIPING EXT. PROTECTN: None PIPING LEAK DETECTN: PIPE SEC. CONTAINMNT:
**** TANK INFO FOR THIS SITE CONTINUES ON NEXT PAGE ****

PIPING TYPE: Galvanized Steel
OVERFILL PROTECTION: Float Vent Valve
PIPING LOCATION: Underground/On−ground
SPILL PREVENTION:
DISPENSER METHOD: Suction

TANK NUMBER: 007
TANK EXT. PROTECTION: None
PIPING EXT. PROTECTN: None
PIPING TYPE: No Piping
OVERFILL PROTECTION: None
TANK TYPE: Steel/Carbon Steel/Iron
TANK LEAK DETECTN: None
PIPING LEAK DETECTN:
PIPING LOCATION: No Piping
SPILL PREVENTION:
TK INT. PROTECTION: None
TK SEC. CONTAINMNT: Other
PIPE SEC. CONTAINMNT:
DISPENSER METHOD:

TANK NUMBER: 001
TANK EXT. PROTECTION: None
PIPING EXT. PROTECTN: None
PIPING TYPE: No Piping
OVERFILL PROTECTION: None
TANK TYPE: Steel/Carbon Steel/Iron
TANK LEAK DETECTN: None
PIPING LEAK DETECTN:
PIPING LOCATION: No Piping
SPILL PREVENTION:
TK INT. PROTECTION: None
TK SEC. CONTAINMNT: None
PIPE SEC. CONTAINMNT:
DISPENSER METHOD:

Map Identification Number 421 **RAM'S AUTOMOTIVE SERVICE** **Facility Id: NY08319** **Source: NYC FIRE DEPT**
4001 2 AVE BROOKLYN, NY 11232 TT−Id: 660A−0004−224

MAP LOCATION INFORMATION
Site location mapped by: PARCEL MAPPING (1)
Approximate distance from property: 91 feet to the SW*

ADDRESS CHANGE INFORMATION
Revised street: 4001 2ND AVE
Revised zip code: NO CHANGE

NOTE: This is an archived database

Comments: BTLT−6 550 10/86
ALT−WESTINGHOUSE 4/86

Map Identification Number 422 **GILMOUR SUPPLY CO.** **Facility Id: 2−005436** **Source: NYS DEC**
4101 FIRST AVENUE BROOKLYN, 11232−3393 TT−Id: 640A−0012−370

MAP LOCATION INFORMATION
Site location mapped by: PARCEL MAPPING (1)
Approximate distance from property: 117 feet to the WSW*

ADDRESS CHANGE INFORMATION
Revised street: 4101 1ST AVENUE
Revised zip code: NO CHANGE

Site Status: Unregulated/Closed
Expiration Date of the facility's registration certificate:

Facility Type: Other

Additional PBS information for this site has been publicly withheld by the NYSDEC. The following is historic data:

Operator Name: ROBERT KRUGER
Operator Phone #: (718) 832−7900
Owner Name: −
Owner Company: A.B.G. COMPANY INC.
Owner Type: Corporate or Commercial
Owner Address: 152 41ST STREET, BROOKLYN, NY 11232

TANK NUMBER	TANK STATUS	TANK CONTENT	CAPACITY GALLONS	TANK LOCATION	INSTALL DATE	TEST DATE	CLOSE DATE
001	Closed − Removed	Diesel	550	Underground			03/17/1998
002	Closed − Removed	Diesel	550	Underground		05/01/1996	03/17/1998
003	Closed − Removed	Diesel	550	Underground		05/01/1996	03/17/1998
004	Closed − Removed	Diesel	550	Underground		05/01/1996	03/17/1998

TANK NUMBER: 001
TANK TYPE: Steel/Carbon Steel/Iron
TK INT. PROTECTION: None
TANK EXT. PROTECTION: None
TANK LEAK DETECTN: None
TK SEC. CONTAINMNT: None
PIPING EXT. PROTECTN: None
PIPING LEAK DETECTN:
PIPE SEC. CONTAINMNT:
PIPING TYPE: Galvanized Steel
PIPING LOCATION: Underground/On−ground
OVERFILL PROTECTION: None
SPILL PREVENTION:
DISPENSER METHOD: Suction

TANK NUMBER: 002
TANK TYPE: Steel/Carbon Steel/Iron
TK INT. PROTECTION: None
TANK EXT. PROTECTION: None
TANK LEAK DETECTN: None
TK SEC. CONTAINMNT: None
PIPING EXT. PROTECTN: None
PIPING LEAK DETECTN:
PIPE SEC. CONTAINMNT:
PIPING TYPE: Galvanized Steel
PIPING LOCATION: Underground/On−ground
OVERFILL PROTECTION: None
SPILL PREVENTION:
DISPENSER METHOD: Suction

TANK NUMBER: 003
TANK TYPE: Steel/Carbon Steel/Iron
TK INT. PROTECTION: None
TANK EXT. PROTECTION: None
TANK LEAK DETECTN: None
TK SEC. CONTAINMNT: None
PIPING EXT. PROTECTN: None
PIPING LEAK DETECTN:
PIPE SEC. CONTAINMNT:
PIPING TYPE: Galvanized Steel
PIPING LOCATION: Underground/On−ground
OVERFILL PROTECTION: None
SPILL PREVENTION:
DISPENSER METHOD: Suction

TANK NUMBER: 004
TANK TYPE: Steel/Carbon Steel/Iron
TK INT. PROTECTION: None
TANK EXT. PROTECTION: None
TANK LEAK DETECTN: None
TK SEC. CONTAINMNT: None
PIPING EXT. PROTECTN: None
PIPING LEAK DETECTN:
PIPE SEC. CONTAINMNT:
PIPING TYPE: Galvanized Steel
PIPING LOCATION: Underground/On−ground
OVERFILL PROTECTION: None
SPILL PREVENTION:
DISPENSER METHOD: Suction

Map Identification Number 423 **VIDAS AUTO REP SERV INC** **Facility Id: NY10123** **Source: NYC FIRE DEPT**
887 3 AVE BROOKLYN, NY 11232 TT−Id: 660A−0003−646

MAP LOCATION INFORMATION
Site location mapped by: PARCEL MAPPING (4)
Approximate distance from property: 140 feet to the ENE*

ADDRESS CHANGE INFORMATION
Revised street: 887 3RD AVE
Revised zip code: NO CHANGE

NOTE: This is an archived database

Comments: BTLT 12−550 7/89
NRP
ALT DRESSER 8/89

Map Identification Number 424 **U NEED AUTO REPAIR, INC.** **Facility Id: 2−608193** **Source: NYS DEC**
129 34TH STREET BROOKLYN, 11232 TT−Id: 640A−0018−988

MAP LOCATION INFORMATION
Site location mapped by: PARCEL MAPPING (1)
Approximate distance from property: 161 feet to the E*

ADDRESS CHANGE INFORMATION
Revised street: NO CHANGE
Revised zip code: NO CHANGE

Site Status: Active
Expiration Date of the facility's registration certificate: 01/27/2008

Facility Type: Other

Additional PBS information for this site has been publicly withheld by the NYSDEC. The following is historic data:

Operator Name: TIMOTHY L. MAR
Operator Phone #: (718) 369−2311
Owner Name: −
Owner Company: U NEED AUTO REPAIR, INC.
Owner Type: Corporate or Commercial
Owner Address: 129 34TH STREET, BROOKLYN, NY 11232

TANK NUMBER	TANK STATUS	TANK CONTENT	CAPACITY GALLONS	TANK LOCATION	INSTALL DATE	TEST DATE	CLOSE DATE
001	In Service	Waste Oil/Used Oil	250	Aboveground on Crib Rack or Cradle			

TANK NUMBER: 001
TANK EXT. PROTECTION: None
PIPING EXT. PROTECTN: None
PIPING TYPE: No Piping
OVERFILL PROTECTION: None

TANK TYPE: Steel/Carbon Steel/Iron
TANK LEAK DETECTN: None
PIPING LEAK DETECTN: Exempt Suction Piping
PIPING LOCATION: No Piping
SPILL PREVENTION:

TK INT. PROTECTION: None
TK SEC. CONTAINMNT: None
PIPE SEC. CONTAINMNT:
DISPENSER METHOD: Suction

Map Identification Number 425 **SUN TRUCKING RENTING** **Facility Id: NY09550** **Source: NYC FIRE DEPT**
129 34 ST BROOKLYN, NY 11232 TT−Id: 660A−0004−339

MAP LOCATION INFORMATION
Site location mapped by: PARCEL MAPPING (1)
Approximate distance from property: 161 feet to the E*

ADDRESS CHANGE INFORMATION
Revised street: 129 34TH ST
Revised zip code: NO CHANGE

NOTE: This is an archived database

Comments: BTLT 2−550 9/89
ALT WAYNE 4/91
25 AUTOS

Map Identification Number 426 **A−ONE CAR & TRUCK AUTO REPAIR** **Facility Id: 2−610159** **Source: NYS DEC**
891 3RD AVENUE BROOKLYN, 11232 TT−Id: 640A−0018−993

MAP LOCATION INFORMATION
Site location mapped by: PARCEL MAPPING (1)
Approximate distance from property: 167 feet to the E*

ADDRESS CHANGE INFORMATION
Revised street: NO CHANGE
Revised zip code: NO CHANGE

Site Status: Active
Expiration Date of the facility's registration certificate: 03/22/2021

Facility Type: Other

Additional PBS information for this site has been publicly withheld by the NYSDEC. The following is historic data:

Operator Name: WONG KYI HTWE
Operator Phone #: (718) 965−1135
Owner Name: NONG, KYI, HTNE − OWNER
Owner Company: WONG KYI HTWE
Owner Type: Corporate or Commercial
Owner Address: 6829 NANLOWS AVE, BROOKLYN, NY 11220

TANK NUMBER	TANK STATUS	TANK CONTENT	CAPACITY GALLONS	TANK LOCATION	INSTALL DATE	TEST DATE	CLOSE DATE
001	In Service	Waste Oil/Used Oil	500	Abovegrnd − In Contact w/Imperv. Barrier	01/01/2005		

TANK NUMBER: 001
TANK TYPE: Steel/Carbon Steel/Iron
TK INT. PROTECTION:
TANK EXT. PROTECTION:
TANK LEAK DETECTN:
TK SEC. CONTAINMNT:
PIPING EXT. PROTECTN:
PIPING LEAK DETECTN:
PIPE SEC. CONTAINMNT:
PIPING TYPE:
PIPING LOCATION:
OVERFILL PROTECTION:
SPILL PREVENTION: Catch Basin
DISPENSER METHOD:

Map Identification Number 427 **BUSH TERMINAL − UNIT 'B'** **Facility Id: 2−604841** **Source: NYS DEC**
4104 1ST AVENUE BROOKLYN, 11232 TT−Id: 640A−0018−511

MAP LOCATION INFORMATION
Site location mapped by: MANUAL MAPPING (4)
Approximate distance from property: 174 feet to the WSW*

ADDRESS CHANGE INFORMATION
Revised street: 4104 1ST AVE
Revised zip code: NO CHANGE

Site Status: Active
Expiration Date of the facility's registration certificate: 11/29/2020

Facility Type: Manufacturing (Other than Chemical)/Processing

Additional PBS information for this site has been publicly withheld by the NYSDEC. The following is historic data:

Operator Name: CESAR LARA
Operator Phone #: (646) 306−3947
Owner Name: DAVID ANEIRO − FACILITIES DIRECTOR
Owner Company: NYC ECONOMIC DEVELOPMENT CORP.
Owner Type: Local Government
Owner Address: 110 WILLIAM STREET − 6TH FLOOR, NEW YORK, NY 10038

TANK NUMBER	TANK STATUS	TANK CONTENT	CAPACITY GALLONS	TANK LOCATION	INSTALL DATE	TEST DATE	CLOSE DATE
001	In Service	#2 Fuel Oil	10000	Aboveground on Crib Rack or Cradle	01/01/1998		

TANK NUMBER: 001
TANK EXT. PROTECTION: Painted/Asphalt Coating
PIPING EXT. PROTECTN: None
PIPING TYPE: Steel/Carbon Steel/Iron
OVERFILL PROTECTION: Product Level Gauge (A/G)
TANK TYPE: Steel/Carbon Steel/Iron
TANK LEAK DETECTN: None
PIPING LEAK DETECTN: Exempt Suction Piping
PIPING LOCATION: Aboveground
SPILL PREVENTION: None
TK INT. PROTECTION: None
TK SEC. CONTAINMNT: Vault (w/access)
PIPE SEC. CONTAINMNT: Vault (w/access)
DISPENSER METHOD: Suction

Map Identification Number 428 **HARBORSIDE MGMT CORP.** **Facility Id: 2−607270** **Source: NYS DEC**
4100 1ST AVENUE BROOKLYN, 11232 TT−Id: 640A−0018−512

MAP LOCATION INFORMATION
Site location mapped by: MANUAL MAPPING (3)
Approximate distance from property: 174 feet to the WSW*

ADDRESS CHANGE INFORMATION
Revised street: NO CHANGE
Revised zip code: NO CHANGE

Site Status: Active
Expiration Date of the facility's registration certificate: 01/02/2007

Facility Type: Manufacturing (Other than Chemical)/Processing

Additional PBS information for this site has been publicly withheld by the NYSDEC. The following is historic data:

Operator Name: DOMINICK MASSA
Operator Phone #: (718) 832−4585
Owner Name: −
Owner Company: DOMINICK MASSA
Owner Type: Corporate or Commercial
Owner Address: ONE− 43RD STREET, BROOKLYN, NY 11232

TANK NUMBER	TANK STATUS	TANK CONTENT	CAPACITY GALLONS	TANK LOCATION	INSTALL DATE	TEST DATE	CLOSE DATE
001	In Service	#2 Fuel Oil	10000	Aboveground on Crib Rack or Cradle			

TANK NUMBER: 001
TANK TYPE: Steel/Carbon Steel/Iron
TK INT. PROTECTION: None
TANK EXT. PROTECTION: Painted/Asphalt Coating
TANK LEAK DETECTN: None
TK SEC. CONTAINMNT: None
PIPING EXT. PROTECTN: None
PIPING LEAK DETECTN: Exempt Suction Piping
PIPE SEC. CONTAINMNT:
PIPING TYPE: Steel/Carbon Steel/Iron
PIPING LOCATION: Aboveground
OVERFILL PROTECTION: Product Level Gauge (A/G)
SPILL PREVENTION:
DISPENSER METHOD: Suction

Map Identification Number 429 **FRIENDLY STAR FUEL INC.** **Facility Id: 2−600483** **Source: NYS DEC**
889 THIRD AVENUE BROOKLYN, 11232 TT−Id: 640A−0018−992

MAP LOCATION INFORMATION
Site location mapped by: PARCEL MAPPING (1)
Approximate distance from property: 176 feet to the ENE*

ADDRESS CHANGE INFORMATION
Revised street: 889 3RD AVENUE
Revised zip code: NO CHANGE

Site Status: Active
Expiration Date of the facility's registration certificate: 12/11/2016

Facility Type: Retail Gasoline Sales

Additional PBS information for this site has been publicly withheld by the NYSDEC. The following is historic data:

Operator Name: DHARMPAL
Operator Phone #: (718) 369−8801
Owner Name: −
Owner Company: GURPAL CHEEMA
Owner Type: Corporate or Commercial
Owner Address: 916 LAWRENCE CT, NORTH WOODMERE, NY 11581

TANK NUMBER	TANK STATUS	TANK CONTENT	CAPACITY GALLONS	TANK LOCATION	INSTALL DATE	TEST DATE	CLOSE DATE
001	Closed − Removed	Gasoline	550	Underground			06/01/1995
002	Closed − Removed	Gasoline	550	Underground			06/01/1995
003	Closed − Removed	Gasoline	550	Underground			06/01/1995
004	Closed − Removed	Gasoline	550	Underground			06/01/1995
005	Closed − Removed	Gasoline	550	Underground			06/01/1995
006	Closed − Removed	Gasoline	550	Underground			06/01/1995

**** TANK INFO CONTINUES ON NEXT PAGE ****

007	Closed − Removed	Gasoline	550	Underground			06/01/1995
008	Closed − Removed	Gasoline	550	Underground			06/01/1995
009	Closed − Removed	Gasoline	550	Underground			06/01/1995
010	Closed − Removed	Gasoline	550	Underground			06/01/1995
011	Closed − Removed	Diesel	550	Underground			06/01/1995
012	Closed − Removed	Diesel	550	Underground			06/01/1995
013	In Service	Gasoline	4000	Underground	06/01/1995		
014	In Service	Gasoline	4000	Underground	06/01/1995		
015	In Service	Gasoline	4000	Underground	06/01/1995		
016	In Service	Gasoline	4000	Underground	06/01/1995		
The following tank 016 content has been deleted or replaced: Diesel							
017	In Service	Diesel	4000	Underground	06/01/1995		

TANK NUMBER:	001	TANK TYPE:	Steel/Carbon Steel/Iron	TK INT. PROTECTION:	Epoxy Liner
TANK EXT. PROTECTION:	Painted/Asphalt Coating	TANK LEAK DETECTN:	Interstitial − Electronic Monitoring	TK SEC. CONTAINMNT:	Double−Walled (Underground)
PIPING EXT. PROTECTN:	Painted/Asphalt Coating	PIPING LEAK DETECTN:		PIPE SEC. CONTAINMNT:	
PIPING TYPE:	Steel/Carbon Steel/Iron	PIPING LOCATION:	Underground/On−ground		
OVERFILL PROTECTION:	Float Vent Valve	SPILL PREVENTION:		DISPENSER METHOD:	

TANK NUMBER:	002	TANK TYPE:	Steel/Carbon Steel/Iron	TK INT. PROTECTION:	Epoxy Liner
TANK EXT. PROTECTION:	Painted/Asphalt Coating	TANK LEAK DETECTN:	Interstitial − Electronic Monitoring	TK SEC. CONTAINMNT:	Double−Walled (Underground)
PIPING EXT. PROTECTN:	Painted/Asphalt Coating	PIPING LEAK DETECTN:		PIPE SEC. CONTAINMNT:	
PIPING TYPE:	Steel/Carbon Steel/Iron	PIPING LOCATION:	Underground/On−ground		
OVERFILL PROTECTION:	Float Vent Valve	SPILL PREVENTION:		DISPENSER METHOD:	

TANK NUMBER:	003	TANK TYPE:	Steel/Carbon Steel/Iron	TK INT. PROTECTION:	Epoxy Liner
TANK EXT. PROTECTION:	Painted/Asphalt Coating	TANK LEAK DETECTN:	Interstitial − Electronic Monitoring	TK SEC. CONTAINMNT:	Double−Walled (Underground)
PIPING EXT. PROTECTN:	Painted/Asphalt Coating	PIPING LEAK DETECTN:		PIPE SEC. CONTAINMNT:	
PIPING TYPE:	Steel/Carbon Steel/Iron	PIPING LOCATION:	Underground/On−ground		
OVERFILL PROTECTION:	Float Vent Valve	SPILL PREVENTION:		DISPENSER METHOD:	

TANK NUMBER:	004	TANK TYPE:	Steel/Carbon Steel/Iron	TK INT. PROTECTION:	Epoxy Liner
TANK EXT. PROTECTION:	Painted/Asphalt Coating	TANK LEAK DETECTN:	Interstitial − Electronic Monitoring	TK SEC. CONTAINMNT:	Double−Walled (Underground)
PIPING EXT. PROTECTN:	Painted/Asphalt Coating	PIPING LEAK DETECTN:		PIPE SEC. CONTAINMNT:	
PIPING TYPE:	Steel/Carbon Steel/Iron	PIPING LOCATION:	Underground/On−ground		
OVERFILL PROTECTION:	Float Vent Valve	SPILL PREVENTION:		DISPENSER METHOD:	

TANK NUMBER:	005	TANK TYPE:	Steel/Carbon Steel/Iron	TK INT. PROTECTION:	Epoxy Liner
TANK EXT. PROTECTION:	Painted/Asphalt Coating	TANK LEAK DETECTN:	Interstitial − Electronic Monitoring	TK SEC. CONTAINMNT:	Double−Walled (Underground)
PIPING EXT. PROTECTN:	Painted/Asphalt Coating	PIPING LEAK DETECTN:		PIPE SEC. CONTAINMNT:	
PIPING TYPE:	Steel/Carbon Steel/Iron	PIPING LOCATION:	Underground/On−ground		
OVERFILL PROTECTION:	Float Vent Valve	SPILL PREVENTION:		DISPENSER METHOD:	

TANK NUMBER:	006	TANK TYPE:	Steel/Carbon Steel/Iron	TK INT. PROTECTION:	Epoxy Liner
TANK EXT. PROTECTION:	Painted/Asphalt Coating	TANK LEAK DETECTN:	Interstitial − Electronic Monitoring	TK SEC. CONTAINMNT:	Double−Walled (Underground)

**** TANK INFO FOR THIS SITE CONTINUES ON NEXT PAGE ****

PIPING EXT. PROTECTN:	Painted/Asphalt Coating	PIPING LEAK DETECTN:		PIPE SEC. CONTAINMNT:	
PIPING TYPE:	Steel/Carbon Steel/Iron	PIPING LOCATION:	Underground/On−ground		
OVERFILL PROTECTION:	Float Vent Valve	SPILL PREVENTION:		DISPENSER METHOD:	
TANK NUMBER:	007	TANK TYPE:	Steel/Carbon Steel/Iron	TK INT. PROTECTION:	Epoxy Liner
TANK EXT. PROTECTION:	Painted/Asphalt Coating	TANK LEAK DETECTN:	Interstitial − Electronic Monitoring	TK SEC. CONTAINMNT:	Double−Walled (Underground)
PIPING EXT. PROTECTN:	Painted/Asphalt Coating	PIPING LEAK DETECTN:		PIPE SEC. CONTAINMNT:	
PIPING TYPE:	Steel/Carbon Steel/Iron	PIPING LOCATION:	Underground/On−ground		
OVERFILL PROTECTION:	Float Vent Valve	SPILL PREVENTION:		DISPENSER METHOD:	
TANK NUMBER:	008	TANK TYPE:	Steel/Carbon Steel/Iron	TK INT. PROTECTION:	Epoxy Liner
TANK EXT. PROTECTION:	Painted/Asphalt Coating	TANK LEAK DETECTN:	Interstitial − Electronic Monitoring	TK SEC. CONTAINMNT:	Double−Walled (Underground)
PIPING EXT. PROTECTN:	Painted/Asphalt Coating	PIPING LEAK DETECTN:		PIPE SEC. CONTAINMNT:	
PIPING TYPE:	Steel/Carbon Steel/Iron	PIPING LOCATION:	Underground/On−ground		
OVERFILL PROTECTION:	Float Vent Valve	SPILL PREVENTION:		DISPENSER METHOD:	
TANK NUMBER:	009	TANK TYPE:	Steel/Carbon Steel/Iron	TK INT. PROTECTION:	Epoxy Liner
TANK EXT. PROTECTION:	Painted/Asphalt Coating	TANK LEAK DETECTN:	Interstitial − Electronic Monitoring	TK SEC. CONTAINMNT:	Double−Walled (Underground)
PIPING EXT. PROTECTN:	Painted/Asphalt Coating	PIPING LEAK DETECTN:		PIPE SEC. CONTAINMNT:	
PIPING TYPE:	Steel/Carbon Steel/Iron	PIPING LOCATION:	Underground/On−ground		
OVERFILL PROTECTION:	Float Vent Valve	SPILL PREVENTION:		DISPENSER METHOD:	
TANK NUMBER:	010	TANK TYPE:	Steel/Carbon Steel/Iron	TK INT. PROTECTION:	Epoxy Liner
TANK EXT. PROTECTION:	Painted/Asphalt Coating	TANK LEAK DETECTN:	Interstitial − Electronic Monitoring	TK SEC. CONTAINMNT:	Double−Walled (Underground)
PIPING EXT. PROTECTN:	Painted/Asphalt Coating	PIPING LEAK DETECTN:		PIPE SEC. CONTAINMNT:	
PIPING TYPE:	Steel/Carbon Steel/Iron	PIPING LOCATION:	Underground/On−ground		
OVERFILL PROTECTION:	Float Vent Valve	SPILL PREVENTION:		DISPENSER METHOD:	
TANK NUMBER:	011	TANK TYPE:	Steel/Carbon Steel/Iron	TK INT. PROTECTION:	Epoxy Liner
TANK EXT. PROTECTION:	Painted/Asphalt Coating	TANK LEAK DETECTN:	Interstitial − Electronic Monitoring	TK SEC. CONTAINMNT:	Double−Walled (Underground)
PIPING EXT. PROTECTN:	Painted/Asphalt Coating	PIPING LEAK DETECTN:		PIPE SEC. CONTAINMNT:	
PIPING TYPE:	Steel/Carbon Steel/Iron	PIPING LOCATION:	Underground/On−ground		
OVERFILL PROTECTION:	Float Vent Valve	SPILL PREVENTION:		DISPENSER METHOD:	
TANK NUMBER:	012	TANK TYPE:	Steel/Carbon Steel/Iron	TK INT. PROTECTION:	Epoxy Liner
TANK EXT. PROTECTION:	Painted/Asphalt Coating	TANK LEAK DETECTN:	Interstitial − Electronic Monitoring	TK SEC. CONTAINMNT:	Double−Walled (Underground)
PIPING EXT. PROTECTN:	Painted/Asphalt Coating	PIPING LEAK DETECTN:		PIPE SEC. CONTAINMNT:	
PIPING TYPE:	Steel/Carbon Steel/Iron	PIPING LOCATION:	Underground/On−ground		
OVERFILL PROTECTION:	Float Vent Valve	SPILL PREVENTION:		DISPENSER METHOD:	
TANK NUMBER:	013	TANK TYPE:	Fiberglass Reinforced Plastic (FRP)	TK INT. PROTECTION:	None
TANK EXT. PROTECTION:	None	TANK LEAK DETECTN:	Interstitial − Electronic Monitoring	TK SEC. CONTAINMNT:	Double−Walled (Underground)
PIPING EXT. PROTECTN:	None	PIPING LEAK DETECTN:	Interstitial − Manual Monitoring	PIPE SEC. CONTAINMNT:	Double−Walled (Underground)
PIPING TYPE:	Fiberglss Reinforcd Plastic(FRP)	PIPING LOCATION:	Underground/On−ground		
OVERFILL PROTECTION:	High Level Alarm	SPILL PREVENTION:	Catch Basin	DISPENSER METHOD:	Submersible

**** TANK INFO FOR THIS SITE CONTINUES ON NEXT PAGE ****

Automatic Shut−Off

TANK NUMBER:	014	TANK TYPE:	Fiberglass Reinforced Plastic (FRP)	TK INT. PROTECTION:	None
TANK EXT. PROTECTION:	None	TANK LEAK DETECTN:	Interstitial − Electronic Monitoring	TK SEC. CONTAINMNT:	Double−Walled (Underground)
PIPING EXT. PROTECTN:	None	PIPING LEAK DETECTN:	Interstitial − Manual Monitoring	PIPE SEC. CONTAINMNT:	Double−Walled (Underground)
PIPING TYPE:	Fiberglss Reinforcd Plastic(FRP)	PIPING LOCATION:	Underground/On−ground		
OVERFILL PROTECTION:	High Level Alarm Automatic Shut−Off	SPILL PREVENTION:	Catch Basin	DISPENSER METHOD:	Submersible

TANK NUMBER:	015	TANK TYPE:	Fiberglass Reinforced Plastic (FRP)	TK INT. PROTECTION:	None
TANK EXT. PROTECTION:	None	TANK LEAK DETECTN:	Interstitial − Electronic Monitoring	TK SEC. CONTAINMNT:	Double−Walled (Underground)
PIPING EXT. PROTECTN:	None	PIPING LEAK DETECTN:	Interstitial − Manual Monitoring	PIPE SEC. CONTAINMNT:	Double−Walled (Underground)
PIPING TYPE:	Fiberglss Reinforcd Plastic(FRP)	PIPING LOCATION:	Underground/On−ground		
OVERFILL PROTECTION:	High Level Alarm Automatic Shut−Off	SPILL PREVENTION:	Catch Basin	DISPENSER METHOD:	Submersible

TANK NUMBER:	016	TANK TYPE:	Fiberglass Reinforced Plastic (FRP)	TK INT. PROTECTION:	None
TANK EXT. PROTECTION:	None	TANK LEAK DETECTN:	Interstitial − Electronic Monitoring	TK SEC. CONTAINMNT:	Double−Walled (Underground)
PIPING EXT. PROTECTN:	None	PIPING LEAK DETECTN:	Interstitial − Manual Monitoring	PIPE SEC. CONTAINMNT:	Double−Walled (Underground)
PIPING TYPE:	Fiberglss Reinforcd Plastic(FRP)	PIPING LOCATION:	Underground/On−ground		
OVERFILL PROTECTION:	High Level Alarm Automatic Shut−Off	SPILL PREVENTION:	Catch Basin	DISPENSER METHOD:	Submersible

TANK NUMBER:	017	TANK TYPE:	Fiberglass Reinforced Plastic (FRP)	TK INT. PROTECTION:	None
TANK EXT. PROTECTION:	None	TANK LEAK DETECTN:	Interstitial − Electronic Monitoring	TK SEC. CONTAINMNT:	Double−Walled (Underground)
PIPING EXT. PROTECTN:	None	PIPING LEAK DETECTN:	Interstitial − Manual Monitoring	PIPE SEC. CONTAINMNT:	Double−Walled (Underground)
PIPING TYPE:	Fiberglss Reinforcd Plastic(FRP)	PIPING LOCATION:	Underground/On−ground		
OVERFILL PROTECTION:	High Level Alarm Automatic Shut−Off	SPILL PREVENTION:	Catch Basin	DISPENSER METHOD:	Submersible

Map Identification Number 430 **PYROCK CHEMICAL CORP.** **Facility Id: NY08164** **Source: NYC FIRE DEPT**
214 40 ST BROOKLYN, NY 11232 TT−Id: 660A−0004−211

MAP LOCATION INFORMATION
Site location mapped by: PARCEL MAPPING (1)
Approximate distance from property: 178 feet to the SW*

ADDRESS CHANGE INFORMATION
Revised street: 214 40TH ST
Revised zip code: NO CHANGE

NOTE: This is an archived database

Comments: FUEL OIL 1500 GLS FILE NO 15045

Map Identification Number 431 **3913 2ND AVE. REALTY LLC** **Facility Id: 2−608583** **Source: NYS DEC**
3913 2ND AVENUE BROOKLYN, 11232 TT−Id: 640A−0019−390

MAP LOCATION INFORMATION
Site location mapped by: PARCEL MAPPING (1)
Approximate distance from property: 184 feet to the SW*

ADDRESS CHANGE INFORMATION
Revised street: NO CHANGE
Revised zip code: NO CHANGE

Site Status: Active
Expiration Date of the facility's registration certificate: 03/14/2018

Facility Type: Other

Additional PBS information for this site has been publicly withheld by the NYSDEC. The following is historic data:

Operator Name: HARRY GELB
Operator Phone #: (718) 788−2600
Owner Name: HARRY GELB − MANAGER
Owner Company: ABRAHAM DAMAST
Owner Type:
Owner Address: 4312 SECOND AVENUE, BROOKLYN, NY 11232

TANK NUMBER	TANK STATUS	TANK CONTENT	CAPACITY GALLONS	TANK LOCATION	INSTALL DATE	TEST DATE	CLOSE DATE
001	In Service	#2 Fuel Oil	2020	Underground	01/01/1959	01/17/2014	

TANK NUMBER: 001
TANK TYPE: Steel/Carbon Steel/Iron
TK INT. PROTECTION: None
TANK EXT. PROTECTION: None
TANK LEAK DETECTN: None
TK SEC. CONTAINMNT: None
PIPING EXT. PROTECTN: None
PIPING LEAK DETECTN:
PIPE SEC. CONTAINMNT:
PIPING TYPE: Steel/Carbon Steel/Iron
PIPING LOCATION: Underground/On−ground
OVERFILL PROTECTION: None
SPILL PREVENTION:
DISPENSER METHOD:

Map Identification Number 432 **SPIRO'S AUTO REPAIR** **Facility Id: 2−612431** **Source: NYS DEC**
143 34TH STREET BROOKLYN, 11232 TT−Id: 640A−0091−378

MAP LOCATION INFORMATION
Site location mapped by: PARCEL MAPPING (1)
Approximate distance from property: 280 feet to the E

ADDRESS CHANGE INFORMATION
Revised street: NO CHANGE
Revised zip code: NO CHANGE

Site Status: Active
Expiration Date of the facility's registration certificate: 06/05/2020

Facility Type: Auto Service/Repair (No Gasoline Sales)

Additional PBS information for this site has been publicly withheld by the NYSDEC. The following is historic data:

Operator Name: NICHOLAS SAKKAS
Operator Phone #: (718) 369−0558
Owner Name: −
Owner Company: SPIRO SAKKAS
Owner Type:
Owner Address: 1851 E 53RD ST, BROOKLYN, NY 11234

TANK NUMBER	TANK STATUS	TANK CONTENT	CAPACITY GALLONS	TANK LOCATION	INSTALL DATE	TEST DATE	CLOSE DATE
001	In Service	Waste Oil/Used Oil	500	Underground	01/01/1999		

Map Identification Number 433 **SUNSET PARK MATERIAN RECOVERY FACILITY** **Facility Id: 2−612290** **Source: NYS DEC**
472 2ND AVENUE BROOKLYN, 11232 TT−Id: 640A−0090−924

MAP LOCATION INFORMATION
Site location mapped by: PARCEL MAPPING − LARGE SITE
Approximate distance from property: 354 feet to the NNW

ADDRESS CHANGE INFORMATION
Revised street: NO CHANGE
Revised zip code: NO CHANGE

Site Status: Active
Expiration Date of the facility's registration certificate: 07/15/2019

Facility Type: Other

Additional PBS information for this site has been publicly withheld by the NYSDEC. The following is historic data:

Operator Name: SCOTT QUINN
Operator Phone #: (347) 391−3053
Owner Name: TOM OUTERBRIDGE − GENERAL MANAGER
Owner Company: NEW YORK CITY SMALL BUSINESS SERVICES
Owner Type:
Owner Address: 110 WILLIAM STREET, 7TH FLOOR, NEW YORK, NY 10038

TANK NUMBER	TANK STATUS	TANK CONTENT	CAPACITY GALLONS	TANK LOCATION	INSTALL DATE	TEST DATE	CLOSE DATE
5	In Service	Diesel	500	Aboveground on Crib Rack or Cradle	07/03/2012		
1	In Service	HYDRAULIC OIL	280	Aboveground on Crib Rack or Cradle	09/15/2014		
2	In Service	MOTOR OIL	280	Aboveground on Crib Rack or Cradle	09/15/2014		
3	In Service	Waste Oil/Used Oil	280	Aboveground on Crib Rack or Cradle	09/15/2014		
4	In Service	Diesel	1600	Aboveground on Crib Rack or Cradle	07/15/2014		

Map Identification Number 434 **ERNCO PROPERTIES CORP** **Facility Id: NY03679** **Source: NYC FIRE DEPT**
13640 33 ST BROOKLYN, NY 11232 TT−Id: 660A−0004−680

MAP LOCATION INFORMATION
Site location mapped by: PARCEL MAPPING (4)
Approximate distance from property: 404 feet to the E

ADDRESS CHANGE INFORMATION
Revised street: 136−40 33RD ST
Revised zip code: NO CHANGE

NOTE: This is an archived database

Comments: FUEL OIL #4 2000G

Map Identification Number 435 **FEDERAL OFFICE BUILDING POWER PLANT** **Facility Id: 2−601672** **Source: NYS DEC**
850 3RD AVENUE (29TH ST AND 3RD AVE) BROOKLYN, 11232 TT−Id: 640A−0018−897

MAP LOCATION INFORMATION
Site location mapped by: PARCEL MAPPING (1)
Approximate distance from property: 427 feet to the NE

ADDRESS CHANGE INFORMATION
Revised street: 850 3RD AVENUE
Revised zip code: NO CHANGE

Site Status: Unregulated/Closed
Expiration Date of the facility's registration certificate:

Facility Type: Municipality (Incl. WWTPs, Utilities, Swimming Pools)

Additional PBS information for this site has been publicly withheld by the NYSDEC. The following is historic data:

Operator Name: GSA
Owner Name: −
Owner Company: GSA−PUBLIC BUILDING SERVICE D&C
Owner Address: 26 FEDERAL PLAZA ROOM 1611, NEW YORK, NY 10278
Operator Phone #: (212) 264−5243
Owner Type: Federal Government

TANK NUMBER	TANK STATUS	TANK CONTENT	CAPACITY GALLONS	TANK LOCATION	INSTALL DATE	TEST DATE	CLOSE DATE
001	Closed − In Place	#2 Fuel Oil	20000	Underground	12/01/1930		09/01/1994
002	Closed − In Place	#2 Fuel Oil	20000	Underground	12/01/1930		09/01/1994
003	Closed − In Place	#2 Fuel Oil	20000	Underground	12/01/1960		08/01/1994
004	Closed − In Place	#2 Fuel Oil	20000	Underground	12/01/1960		08/01/1994
005	Closed − In Place	Gasoline	20000	Underground	12/01/1930		08/01/1994
006	Closed − In Place	#2 Fuel Oil	1100	Underground	12/01/1930		09/01/1994
007	Closed − In Place	#2 Fuel Oil	20000	Underground	09/01/1994		09/10/2009
008	Closed − In Place	#2 Fuel Oil	20000	Underground	09/01/1994		09/10/2009
009	Closed − In Place	#2 Fuel Oil	20000	Underground	09/01/1994		09/10/2009

**** TANK INFO CONTINUES ON NEXT PAGE ****

010	Temporarily Out of Service	Diesel	550	Aboveground on Crib Rack or Cradle	09/01/1994

Map Identification Number 436 **NABISCO/LIFESAVERS COMPANY** **Facility Id: 2−476773** **Source: NYS DEC**
170 34TH STREET, (165 35TH STREET) BROOKLYN, 11232 TT−Id: 640A−0018−991

MAP LOCATION INFORMATION
Site location mapped by: PARCEL MAPPING (1)
Approximate distance from property: 478 feet to the ESE

ADDRESS CHANGE INFORMATION
Revised street: 170 34TH STREET
Revised zip code: NO CHANGE

Site Status: Unregulated/Closed
Expiration Date of the facility's registration certificate:

Facility Type: Manufacturing (Other than Chemical)/Processing

Additional PBS information for this site has been publicly withheld by the NYSDEC. The following is historic data:

Facility Type 2: Other

Operator Name: MANNY SANCHEZ
Operator Phone #: (718) 768−7900
Owner Name: −
Owner Company: LIFESAVERS DIVISION OF NABISCO,INC.
Owner Type: Corporate or Commercial
Owner Address: 165 35TH STREET, BROOKLYN, NY 11232

TANK NUMBER	TANK STATUS	TANK CONTENT	CAPACITY GALLONS	TANK LOCATION	INSTALL DATE	TEST DATE	CLOSE DATE
001	Closed − In Place	#2 Fuel Oil	5000	Underground	09/01/1972	01/01/1993	07/01/1996

Map Identification Number 437 **CHINATOWN DIRECTION INC.** **Facility Id: NY02588** **Source: NYC FIRE DEPT**
156 33 ST BROOKLYN, NY 11232 TT−Id: 660A−0003−806

MAP LOCATION INFORMATION
Site location mapped by: PARCEL MAPPING (1)
Approximate distance from property: 512 feet to the E

ADDRESS CHANGE INFORMATION
Revised street: 156 33RD ST
Revised zip code: NO CHANGE

NOTE: This is an archived database

Comments: 1−2000 GLTS

Map Identification Number 438 **DLJ ENTERPRISES LTD** **Facility Id: 2−610119** **Source: NYS DEC**
260 39TH STREET BROOKLYN, 11232 TT−Id: 640A−0019−389

MAP LOCATION INFORMATION
Site location mapped by: PARCEL MAPPING (1)
Approximate distance from property: 539 feet to the SSW

ADDRESS CHANGE INFORMATION
Revised street: NO CHANGE
Revised zip code: NO CHANGE

Site Status: Active
Expiration Date of the facility's registration certificate: 02/08/2021

Facility Type: Other

Additional PBS information for this site has been publicly withheld by the NYSDEC. The following is historic data:

Operator Name: DAVID
Owner Name: DAVID JARON − OWNER
Owner Company: DAVID JARON
Owner Address: 19 GLENWOOD DRIVE, GREAT NECK, NY 11021

Operator Phone #: (718) 499−6793
Owner Type: Corporate or Commercial

TANK NUMBER	TANK STATUS	TANK CONTENT	CAPACITY GALLONS	TANK LOCATION	INSTALL DATE	TEST DATE	CLOSE DATE
001	In Service	Waste Oil/Used Oil	250	Abovegrnd − In Contact w/Imperv. Barrier	01/01/1989		

Map Identification Number 439 **DAVIDSON PIPE SUPPLY CO INC** **Facility Id: 2−000787** **Source: NYS DEC**
39TH STREET/THIRD AVENUE BROOKLYN, 11232 TT−Id: 640A−0015−539

MAP LOCATION INFORMATION
Site location mapped by: MANUAL MAPPING (3)
Approximate distance from property: 557 feet to the S

ADDRESS CHANGE INFORMATION
Revised street: 39TH STREET / 3RD AVENUE
Revised zip code: NO CHANGE

Site Status: Unregulated/Closed
Expiration Date of the facility's registration certificate:

Facility Type: Other

Additional PBS information for this site has been publicly withheld by the NYSDEC. The following is historic data:

Operator Name: DAVIDSON PIPE SUPPLY CO INC
Owner Name: −
Owner Company: DAVIDSON PIPE SUPPLY CO INC
Owner Address: 5002 SECOND AVENUE, BROOKLYN, NY 11232

Operator Phone #: (718) 439−6300
Owner Type: Corporate or Commercial

TANK NUMBER	TANK STATUS	TANK CONTENT	CAPACITY GALLONS	TANK LOCATION	INSTALL DATE	TEST DATE	CLOSE DATE
101	Closed Prior to Micro Conversion 03/91	Diesel	2000	Aboveground − In Contact with Soil			
102	Closed Prior to Micro Conversion 03/91	Diesel	550	Aboveground − In Contact with Soil			
103	Closed Prior to Micro Conversion 03/91	Diesel	550	Aboveground − In Contact with Soil			

Map Identification Number 440 **PHOENIX CONFECTIONS** **Facility Id: NY07975** **Source: NYC FIRE DEPT**
165 35 ST BROOKLYN, NY 11232 TT−Id: 660A−0004−204

MAP LOCATION INFORMATION
Site location mapped by: PARCEL MAPPING (4)
Approximate distance from property: 590 feet to the ESE

ADDRESS CHANGE INFORMATION
Revised street: 165 35TH ST
Revised zip code: NO CHANGE

NOTE: This is an archived database

Comments: 5000 GAL TK
TOTAL 7500GLS F O

Map Identification Number 441 **YUES MONY AUTO REPAIR, INC.** **Facility Id: 2−611169** **Source: NYS DEC**
158 33RD STREET BROOKLYN, 11252 TT−Id: 640A−0086−958

MAP LOCATION INFORMATION
Site location mapped by: PARCEL MAPPING (1)
Approximate distance from property: 604 feet to the E

ADDRESS CHANGE INFORMATION
Revised street: 158 33RD ST
Revised zip code: 11232

Site Status: Active
Expiration Date of the facility's registration certificate: 09/04/2014

Facility Type: Auto Service/Repair (No Gasoline Sales)

Additional PBS information for this site has been publicly withheld by the NYSDEC. The following is historic data:

Operator Name: WEN ZHAO
Operator Phone #: (718) 369−1440
Owner Name: −
Owner Company: WEN ZHAO
Owner Type:
Owner Address: 2845 W. 16TH STREET, BROOKLYN, NY 11224

TANK NUMBER	TANK STATUS	TANK CONTENT	CAPACITY GALLONS	TANK LOCATION	INSTALL DATE	TEST DATE	CLOSE DATE
002	In Service	Waste Oil/Used Oil	275	Aboveground on Crib Rack or Cradle	09/27/2007		

Map Identification Number 442 **P.S. 371 (OLD 615) − BROOKLYN K371** **Facility Id: 2−355798** **Source: NYS DEC**
355 37TH STREET BROOKLYN, 11232 TT−Id: 640A−0013−820

MAP LOCATION INFORMATION
Site location mapped by: PARCEL MAPPING (1)
Approximate distance from property: 612 feet to the SE

ADDRESS CHANGE INFORMATION
Revised street: NO CHANGE
Revised zip code: NO CHANGE

Site Status: Active
Expiration Date of the facility's registration certificate: 06/28/2018

Facility Type: School

Additional PBS information for this site has been publicly withheld by the NYSDEC. The following is historic data:

Operator Name: FERNANDO SALAS
Operator Phone #: 7184) 994−912
Owner Name: −
Owner Company: NEW YORK CITY DEPARTMENT OF EDUCATION
Owner Type: Local Government
Owner Address: 44−36 VERNON BOULEVARD, LONG ISLAND CITY, NY 11101

TANK NUMBER	TANK STATUS	TANK CONTENT	CAPACITY GALLONS	TANK LOCATION	INSTALL DATE	TEST DATE	CLOSE DATE
001	In Service	#4 Fuel Oil	6000	Aboveground on Crib Rack or Cradle	01/01/1966		
The following tank 001 content has been deleted or replaced: #6 Fuel Oil							
002	In Service	#4 Fuel Oil	6000	Aboveground on Crib Rack or Cradle	01/01/1966		
The following tank 002 content has been deleted or replaced: #6 Fuel Oil							

Map Identification Number 443 **COMMODORE MANUFACURING CORPORATION** **Facility Id: 2−603597** **Source: NYS DEC**
140 43RD STREET BROOKLYN, 11232 TT−Id: 640A−0019−394

MAP LOCATION INFORMATION
Site location mapped by: PARCEL MAPPING (1)
Approximate distance from property: 615 feet to the WSW

ADDRESS CHANGE INFORMATION
Revised street: NO CHANGE
Revised zip code: NO CHANGE

Site Status: Unregulated/Closed
Expiration Date of the facility's registration certificate:

Facility Type: Manufacturing (Other than Chemical)/Processing

Additional PBS information for this site has been publicly withheld by the NYSDEC. The following is historic data:

Operator Name: ABRAHAM DAMAST
Operator Phone #: (718) 788−2600
Owner Name: ABRAHAM DAMAST − PRES.
Owner Company: COMMODORE MANUFACTURING CORP.
Owner Type: Corporate or Commercial
Owner Address: 4312 SECOND AVENUE, BROOKLYN, NY 11232

TANK NUMBER	TANK STATUS	TANK CONTENT	CAPACITY GALLONS	TANK LOCATION	INSTALL DATE	TEST DATE	CLOSE DATE
001	Closed − In Place	#6 Fuel Oil	35000	Underground			
002	Closed − In Place	#2 Fuel Oil	35000	Underground			04/14/1999
003	Closed − In Place	#2 Fuel Oil	35000	Underground			04/14/1999

Map Identification Number 444 **3913 2ND AVE. REALTY LLC** **Facility Id: 2−608582** **Source: NYS DEC**
4312 2ND AVENUE BROOKLYN, 11232 TT−Id: 640A−0019−393

MAP LOCATION INFORMATION
Site location mapped by: PARCEL MAPPING (1)
Approximate distance from property: 615 feet to the WSW

ADDRESS CHANGE INFORMATION
Revised street: NO CHANGE
Revised zip code: NO CHANGE

Site Status: Unregulated/Closed
Expiration Date of the facility's registration certificate:

Facility Type: Apartment Building/Office Building

Additional PBS information for this site has been publicly withheld by the NYSDEC. The following is historic data:

Operator Name: HARRY GELB
Operator Phone #: (718) 788−2600
Owner Name: ABRAHAM DAMAST − PRESIDENT
Owner Company: ABRAHAM DAMAST
Owner Type: Corporate or Commercial
Owner Address: 4312 2ND AVENUE, BROOKLYN, NY 11232

TANK NUMBER	TANK STATUS	TANK CONTENT	CAPACITY GALLONS	TANK LOCATION	INSTALL DATE	TEST DATE	CLOSE DATE
001	Closed − In Place	#2 Fuel Oil	5000	Underground			05/26/2008

Map Identification Number 445 **SEA JET TRUCKING CORP** **Facility Id: NY08935** **Source: NYC FIRE DEPT**
140 43 ST BROOKLYN, NY 11232 TT−Id: 660A−0004−282

MAP LOCATION INFORMATION
Site location mapped by: PARCEL MAPPING (1)
Approximate distance from property: 615 feet to the WSW

ADDRESS CHANGE INFORMATION
Revised street: 140 43RD ST
Revised zip code: NO CHANGE

NOTE: This is an archived database

Comments: BTLT 2−550 7/78

Map Identification Number 446 **MATHEOS BROS. REALTY CORP.** **Facility Id: 2−609063** **Source: NYS DEC**
175−181 34TH STREET BROOKLYN, 11232 TT−Id: 640A−0018−987

MAP LOCATION INFORMATION
Site location mapped by: PARCEL MAPPING (1)
Approximate distance from property: 640 feet to the E

ADDRESS CHANGE INFORMATION
Revised street: NO CHANGE
Revised zip code: NO CHANGE

Site Status: Active
Expiration Date of the facility's registration certificate: 06/30/2018

Facility Type: Apartment Building/Office Building

Additional PBS information for this site has been publicly withheld by the NYSDEC. The following is historic data:

Operator Name: MIKE MATHEOS
Operator Phone #: (718) 499−3183
Owner Name: JAMES M. MATHEOS − AGENT
Owner Company: MATHEOS BROS REALTY
Owner Type: Private Resident
Owner Address: 181 34TH STREET, APT 5, BROOKLYN, NY 11232

TANK NUMBER	TANK STATUS	TANK CONTENT	CAPACITY GALLONS	TANK LOCATION	INSTALL DATE	TEST DATE	CLOSE DATE
175	In Service	#2 Fuel Oil	4000	Aboveground on Crib Rack or Cradle	10/01/1968		

Map Identification Number 447 **MATHEOS BROS RLTY CRP** **Facility Id: NY06532** **Source: NYC FIRE DEPT**
17581 34 ST BROOKLYN, NY 11232 TT−Id: 660A−0004−681

MAP LOCATION INFORMATION
Site location mapped by: PARCEL MAPPING (1)
Approximate distance from property: 640 feet to the E

ADDRESS CHANGE INFORMATION
Revised street: 175−181 34TH ST
Revised zip code: NO CHANGE

NOTE: This is an archived database

Comments:

Map Identification Number 448 **VERIZON NEW YORK INC−NY−35555** **Facility Id: 2−344257** **Source: NYS DEC**
230 43RD STREET BROOKLYN, 11232 TT−Id: 640A−0015−535

MAP LOCATION INFORMATION
Site location mapped by: PARCEL MAPPING (1)
Approximate distance from property: 648 feet to the SW

ADDRESS CHANGE INFORMATION
Revised street: NO CHANGE
Revised zip code: NO CHANGE

Site Status: Active
Expiration Date of the facility's registration certificate: 12/02/2018

Facility Type: Utility (Other than Municipal)

Additional PBS information for this site has been publicly withheld by the NYSDEC. The following is historic data:

TANK INFORMATION
Aboveground tanks: Yes Underground tanks: No

Operator Name: VERIZON NEW YORK INC. Operator Phone #: (800) 339−6144
Owner Name: JOHN N. QUATRALE − MANAGER
Owner Company: VERIZON NEW YORK INC. Owner Type: Corporate or Commercial
Owner Address: 1095 AVE. OF AMERICAS, NEW YORK, NY 10036

TANK NUMBER	TANK STATUS	TANK CONTENT	CAPACITY GALLONS	TANK LOCATION	INSTALL DATE	TEST DATE	CLOSE DATE
002	Closed−In Place	UNLEADED GASOLINE	4000	Underground	09/01/1991	06/01/1987	
005	Closed−In Place	UNLEADED GASOLINE	4000	Underground	10/01/1992	06/01/1987	01/01/1992
008	In Service	UNLEADED GASOLINE	4000	Underground	10/01/1991		
009	In Service	USED OIL	275	Aboveground on Legs Racks Etc	10/01/1987		

Map Identification Number 449 **JOHN NAPPA** **Facility Id: NY05438** **Source: NYC FIRE DEPT**
153 32 ST BROOKLYN, NY 11232 TT−Id: 660A−0004−003

MAP LOCATION INFORMATION
Site location mapped by: PARCEL MAPPING (1)
Approximate distance from property: 657 feet to the E

ADDRESS CHANGE INFORMATION
Revised street: 153 32ND ST
Revised zip code: NO CHANGE

NOTE: This is an archived database

Comments: FUEL OIL 1080G

Map Identification Number 450 **COSMO AUTO PERFORMANCE INC.** **Facility Id: 2−611168** **Source: NYS DEC**
896 4TH AVENUE BROOKLYN, 11232 TT−Id: 640A−0086−638

MAP LOCATION INFORMATION
Site location mapped by: PARCEL MAPPING (1)
Approximate distance from property: 658 feet to the E

ADDRESS CHANGE INFORMATION
Revised street: NO CHANGE
Revised zip code: NO CHANGE

Site Status: Active
Expiration Date of the facility's registration certificate: 09/04/2014

Facility Type: Auto Service/Repair (No Gasoline Sales)

Additional PBS information for this site has been publicly withheld by the NYSDEC. The following is historic data:

Operator Name: WEN ZHAO
Owner Name: −
Owner Company: WEN ZHAO
Owner Address: 2845 W. 16TH ST., BROOKLYN, NY 11224
Operator Phone #: (718) 965−0600
Owner Type:

TANK NUMBER	TANK STATUS	TANK CONTENT	CAPACITY GALLONS	TANK LOCATION	INSTALL DATE	TEST DATE	CLOSE DATE
001	In Service	Waste Oil/Used Oil	275	Aboveground on Crib Rack or Cradle	09/27/2008		



HAZARDOUS WASTE GENERATORS/TRANSPORTERS IDENTIFIED WITHIN 1/8 MILE SEARCH RADIUS

PLEASE NOTE: * Compass directions can vary substantially for sites located very close to the subject property address.

Map Identification Number 451 **NYSDEC Name:** **INTERDYNAMICS INC** **Facility Id: NY0000110486**

NYSDEC Address:	80 39TH ST	BROOKLYN, NY 11232	TT−Id: 740A−0010−846
EPA (RCRA) Name:	INTERDYNAMICS INC		
EPA (RCRA) Address:	39TH ST	BROOKLYN, NY 11232	

MAP LOCATION INFORMATION
Site location mapped by: PARCEL MAPPING (1)
Approximate distance from property: 0 feet

ADDRESS CHANGE INFORMATION
Revised street: NO CHANGE
Revised zip code: NO CHANGE

US EPA RCRA Type: CONDITIONALLY EXEMPT SMALL QUANTITY GENERATOR
Notification date: 11/09/1995
Land Disposal: Receives offsite waste: Incinerator:
Storer: Treatment facility: Transporter:

Contact Name: TOM GOTTLIEB	Source Type: Implementer	Contact Phone: 718−499−0608	Contact Info Date: 01/01/2007
Contact Name: IRA TRACHTENBERG	Source Type: Notification	Contact Phone: 718−499−0608	Contact Info Date: 11/09/1995
Contact Name: TOM GOTTLIEB	Source Type: Annual/Biennial Report	Contact Phone: 718−499−0608	Contact Info Date: 04/29/2004

Historically listed as the following USEPA RCRA Generator Size(s) as well:
LARGE QUANTITY GENERATOR
SMALL QUANTITY GENERATOR

US EPA RCRA Violations:
Violation Type: Generators − General
Violation Number: 0001 Location: NY
Former Citation:
Responsible Agency: STATE
Violation Determination Date: 07/30/1998
Violation Return to Compliance: 08/21/1998

NYS DEC Manifested Waste Summary:
Waste Codes, Waste Units, and Transaction Types are only shown for the most recently reported year.

WASTE CODE	WASTE DESCRIPTION	WASTE AMOUNT	WASTE UNITS	TRANSACTION TYPE	YEAR	HISTORIC MAXIMUM AMOUNT	HISTORIC MAXIMUM YEAR
D001	Solid waste that exhibits the characteristic of ignitability	650	GALLONS	GENERATED	2004		
F001	Spent halogenated solvents used in degreasing	50	GALLONS	GENERATED	2004	750	1997
F003	Spent non−halogenated solvents	1200	GALLONS	GENERATED	2003		

NYS DEC Manifested Waste Transactions for NY0000110486 continued −−−

WASTE CODE	WASTE DESCRIPTION	WASTE AMOUNT	WASTE UNITS	TRANSACTION TYPE	YEAR	HISTORIC MAXIMUM AMOUNT	HISTORIC MAXIMUM YEAR
D002	Solid waste that exhibits the characteristic of corrosivity	6	GALLONS	GENERATED	2000		
D011	Silver	270	GALLONS	GENERATED	2000		

Map Identification Number 452 **NYSDEC Name:** **NYC DEPT OF FINANCE** **Facility Id: NY0000449975**

NYSDEC Address: 167 41ST STREET 2ND FLOOR BROOKLYN, NY 11232 TT−Id: 740A−0016−881

EPA (RCRA) Name: NYC DEPT OF FINANCE

EPA (RCRA) Address: 167 41ST ST − 2ND FLOOR BROOKLYN, NY 11232

MAP LOCATION INFORMATION
Site location mapped by: PARCEL MAPPING (1)
Approximate distance from property: 0 feet

ADDRESS CHANGE INFORMATION
Revised street: 167 41ST ST
Revised zip code: NO CHANGE

US EPA RCRA Type: GENERATOR TYPE NOT GIVEN
Notification date: 07/13/1994
Land Disposal: Receives offsite waste: Incinerator:
Storer: Treatment facility: Transporter:

Contact Name: EDWARD SEGUINE	Source Type: Annual/Biennial Report update with Notification	Contact Phone: 718−965−7550	Contact Info Date: 02/17/2016
Contact Name: EDWARD SEGUINE	Source Type: Implementer	Contact Phone: 718−995−7550	Contact Info Date: 02/16/2016
Contact Name: VANDYKE BADOO	Source Type: Notification	Contact Phone: 718−965−7551	Contact Info Date: 07/13/1994

Historically listed as the following USEPA RCRA Generator Size(s) as well:
SMALL QUANTITY GENERATOR

NYS DEC Manifested Waste Summary:
Waste Codes, Waste Units, and Transaction Types are only shown for the most recently reported year.

WASTE CODE	WASTE DESCRIPTION	WASTE AMOUNT	WASTE UNITS	TRANSACTION TYPE	YEAR	HISTORIC MAXIMUM AMOUNT	HISTORIC MAXIMUM YEAR
D001	Solid waste that exhibits the characteristic of ignitability	40	POUNDS	GENERATED	2015	1423	1997
D002	Solid waste that exhibits the characteristic of corrosivity	480	POUNDS	GENERATED	2015		
More than one waste code was reported for the following waste amount:		50	POUNDS	GENERATED	2015		
D003	Solid waste that exhibits the characteristic of reactivity						
P063	Hydrocyanic acid						

Map Identification Number 453 **NYSDEC Name:** **INDUSTRY CITY ASSOCIATION** **Facility Id: NY0000882027**
NYSDEC Address: 241 37TH ST BROOKLYN, NY 11232 TT−Id: 740A−0016−429
EPA (RCRA) Name: INDUSTRY CITY ASSOCIATION
EPA (RCRA) Address: 241 37TH ST BROOKLYN, NY 11232−2409

MAP LOCATION INFORMATION
Site location mapped by: PARCEL MAPPING (1)
Approximate distance from property: 0 feet

ADDRESS CHANGE INFORMATION
Revised street: NO CHANGE
Revised zip code: NO CHANGE

US EPA RCRA Type: GENERATOR TYPE NOT GIVEN
Land Disposal: Receives offsite waste: Notification date: 10/13/1994
Storer: Treatment facility: Incinerator:
Contact Name: ISAAC KUGEL Source Type: Notification Transporter:
Contact Phone: 718−965−6450 Contact Info Date: 10/13/1994

Historically listed as the following USEPA RCRA Generator Size(s) as well:
SMALL QUANTITY GENERATOR

NYS DEC Manifested Waste Summary:
Waste Codes, Waste Units, and Transaction Types are only shown for the most recently reported year.

WASTE CODE	WASTE DESCRIPTION	WASTE AMOUNT	WASTE UNITS	TRANSACTION TYPE	YEAR	HISTORIC MAXIMUM AMOUNT	HISTORIC MAXIMUM YEAR
D001	Solid waste that exhibits the characteristic of ignitability	2	GALLONS	GENERATED	1994		
D001	Solid waste that exhibits the characteristic of ignitability	20	POUNDS	GENERATED	1994		
D002	Solid waste that exhibits the characteristic of corrosivity	5	GALLONS	GENERATED	1994		

Map Identification Number 454 **NYSDEC Name:** **INTERDYNAMICS INC** **Facility Id: NYD000011486**
NYSDEC Address: 80 39TH ST BROOKLYN, NY 11232 TT−Id: 740A−0010−880

MAP LOCATION INFORMATION
Site location mapped by: PARCEL MAPPING (1)
Approximate distance from property: 0 feet

ADDRESS CHANGE INFORMATION
Revised street: NO CHANGE
Revised zip code: NO CHANGE

US EPA RCRA (Resource Conservation and Recovery Act) information not reported; Site information reported by NYS DEC.

NYS DEC Manifested Waste Summary:
Waste Codes, Waste Units, and Transaction Types are only shown for the most recently reported year.

WASTE CODE	WASTE DESCRIPTION	WASTE AMOUNT	WASTE UNITS	TRANSACTION TYPE	YEAR	HISTORIC MAXIMUM AMOUNT	HISTORIC MAXIMUM YEAR
F001	Spent halogenated solvents used in degreasing	200	GALLONS	GENERATED	2001	450	1999

Map Identification Number 455 **NYSDEC Name:** **FGP/BUSH TERMINALS** **Facility Id: NYD000048157**
NYSDEC Address: 167 41ST ST BROOKLYN, NY 11232 TT−Id: 740A−0016−884

MAP LOCATION INFORMATION
Site location mapped by: PARCEL MAPPING (1)
Approximate distance from property: 0 feet

ADDRESS CHANGE INFORMATION
Revised street: NO CHANGE
Revised zip code: NO CHANGE

This facility has been deleted from the reported data. Data reflects last reported information.
US EPA RCRA (Resource Conservation and Recovery Act) information not reported; Site information reported by NYS DEC.

NYS DEC Manifested Waste Summary:
Waste Codes, Waste Units, and Transaction Types are only shown for the most recently reported year.

WASTE CODE	WASTE DESCRIPTION	WASTE AMOUNT	WASTE UNITS	TRANSACTION TYPE	YEAR	HISTORIC MAXIMUM AMOUNT	HISTORIC MAXIMUM YEAR
F007	Spent cyanide plating bath solutions from electroplating operations	5100	GALLONS	GENERATED	1993		

Map Identification Number 456 **NYSDEC Name:** **CARLSON INKS** **Facility Id: NYD000521104**
NYSDEC Address: 148 39TH ST. BROOKLYN, NY 11232 TT−Id: 740A−0016−876
EPA (RCRA) Name: CARLSON INKS
EPA (RCRA) Address: 148 39TH ST. BROOKLYN, NY 11232

MAP LOCATION INFORMATION
Site location mapped by: PARCEL MAPPING (1)
Approximate distance from property: 0 feet

ADDRESS CHANGE INFORMATION
Revised street: NO CHANGE
Revised zip code: NO CHANGE

US EPA RCRA Type: GENERATOR TYPE NOT GIVEN
Land Disposal: Receives offsite waste:
Storer: Treatment facility:
Notification date: None Given
Incinerator:
Transporter:

US EPA RCRA Violations:
Violation Type: Generators − General
Violation Number: 0001 Location: NY
Former Citation:
Responsible Agency: STATE
Violation Determination Date: 03/13/1990
Violation Return to Compliance: 04/30/1990

NYS DEC Manifested Waste Summary:
Waste Codes, Waste Units, and Transaction Types are only shown for the most recently reported year.

WASTE CODE	WASTE DESCRIPTION	WASTE AMOUNT	WASTE UNITS	TRANSACTION TYPE	HISTORIC MAXIMUM YEAR	HISTORIC MAXIMUM AMOUNT	HISTORIC MAXIMUM YEAR

NONE Site reported by US EPA. No hazardous waste activity reported by NYS.

Map Identification Number 457 **NYSDEC Name:** **GENERAL PAPER GOODS** **Facility Id: NYD001368182**
NYSDEC Address: 253 36TH ST BROOKLYN, NY 11232 TT−Id: 740A−0016−424
EPA (RCRA) Name: GENERAL PAPER GOODS MFG INC
EPA (RCRA) Address: 253 36TH ST BROOKLYN, NY 11232−2407

MAP LOCATION INFORMATION
Site location mapped by: PARCEL MAPPING (1)
Approximate distance from property: 0 feet

ADDRESS CHANGE INFORMATION
Revised street: NO CHANGE
Revised zip code: NO CHANGE

US EPA RCRA Type: GENERATOR TYPE NOT GIVEN
Land Disposal: Receives offsite waste:
Storer: Treatment facility:
Notification date: 10/30/1987
Incinerator:
Transporter:
Contact Name: BOB LEGG Source Type: Notification Contact Phone: 718−788−2500 Contact Info Date: 10/30/1987

Historically listed as the following USEPA RCRA Generator Size(s) as well:
LARGE QUANTITY GENERATOR

NYS DEC Manifested Waste Summary:
Waste Codes, Waste Units, and Transaction Types are only shown for the most recently reported year.

WASTE CODE	WASTE DESCRIPTION	WASTE AMOUNT	WASTE UNITS	TRANSACTION TYPE	HISTORIC MAXIMUM YEAR	HISTORIC MAXIMUM AMOUNT	HISTORIC MAXIMUM YEAR
D001	Solid waste that exhibits the characteristic of ignitability	2310	POUNDS	GENERATED	1990	6090	1989

Map Identification Number 458 **NYSDEC Name:** **SENTINEL BAG & PAPER CO INC** **Facility Id: NYD001465483**

NYSDEC Address: 219 36TH ST BROOKLYN, NY 11232 TT−Id: 740A−0016−426
EPA (RCRA) Name: SENTINEL BAG & PAPER
EPA (RCRA) Address: 219 E 36TH ST BROOKLYN, NY 11210−4232

MAP LOCATION INFORMATION
Site location mapped by: PARCEL MAPPING (1)
Approximate distance from property: 0 feet

ADDRESS CHANGE INFORMATION
Revised street: NO CHANGE
Revised zip code: NO CHANGE

US EPA RCRA Type: GENERATOR TYPE NOT GIVEN
Land Disposal: Receives offsite waste: Incinerator:
Storer: Treatment facility: Transporter:
Contact Name: PETER M NAGLER Source Type: Notification Contact Phone: 718−788−2211 Contact Info Date: 08/27/1985

Notification date: 08/27/1985

Historically listed as the following USEPA RCRA Generator Size(s) as well:
LARGE QUANTITY GENERATOR

US EPA RCRA Violations:
The following violation(s) were removed or have been significantly changed by the US EPA.
Violation Area: GENERATOR−ALL REQUIREMENTS
Violation Number: 0001 Location: NY
Citation:
Responsible Agency:
Violation Determination Date: 02/04/1994
Violation Return to Compliance:

NYS DEC Manifested Waste Summary:
Waste Codes, Waste Units, and Transaction Types are only shown for the most recently reported year.

WASTE CODE	WASTE DESCRIPTION	WASTE AMOUNT	WASTE UNITS	TRANSACTION TYPE	YEAR	HISTORIC MAXIMUM AMOUNT	HISTORIC MAXIMUM YEAR
D001	Solid waste that exhibits the characteristic of ignitability	1213	POUNDS	GENERATED	1993	3620	1991
F002	Spent halogenated solvents	1812	POUNDS	GENERATED	1990		
D001	Solid waste that exhibits the characteristic of ignitability	150	GALLONS	GENERATED	1988	650	1986

Map Identification Number 459 **NYSDEC Name:** **CHROMADYNE CORPORATION** **Facility Id: NYD001502855**

NYSDEC Address: 148 39TH ST BROOKLYN, NY 11232 TT−Id: 740A−0016−877
EPA (RCRA) Name: CHROMADYNE CORPORATION
EPA (RCRA) Address: 148 39TH ST BROOKLYN, NY 11232

MAP LOCATION INFORMATION
Site location mapped by: PARCEL MAPPING (1)
Approximate distance from property: 0 feet

ADDRESS CHANGE INFORMATION
Revised street: NO CHANGE
Revised zip code: NO CHANGE

US EPA RCRA Type: GENERATOR TYPE NOT GIVEN
Land Disposal:
Storer:
Receives offsite waste:
Treatment facility:
Notification date: None Given
Incinerator:
Transporter:

NYS DEC Manifested Waste Summary:
Waste Codes, Waste Units, and Transaction Types are only shown for the most recently reported year.

WASTE CODE	WASTE DESCRIPTION	WASTE AMOUNT	WASTE UNITS	TRANSACTION TYPE	HISTORIC MAXIMUM YEAR	HISTORIC MAXIMUM AMOUNT	HISTORIC MAXIMUM YEAR

NONE Site reported by US EPA. No hazardous waste activity reported by NYS.

Map Identification Number 460 **NYSDEC Name:** **FONTANA BROS** **Facility Id: NYD001567882**
NYSDEC Address: 148 39TH ST BROOKLYN, NY 11232 TT−Id: 740A−0016−878
EPA (RCRA) Name: FONTANA BROS
EPA (RCRA) Address: 148 39TH ST BROOKLYN, NY 11232

MAP LOCATION INFORMATION
Site location mapped by: PARCEL MAPPING (1)
Approximate distance from property: 0 feet

ADDRESS CHANGE INFORMATION
Revised street: NO CHANGE
Revised zip code: NO CHANGE

US EPA RCRA Type: GENERATOR TYPE NOT GIVEN
Land Disposal:
Storer:
Receives offsite waste:
Treatment facility:
Notification date: None Given
Incinerator:
Transporter:

NYS DEC Manifested Waste Summary:
Waste Codes, Waste Units, and Transaction Types are only shown for the most recently reported year.

WASTE CODE	WASTE DESCRIPTION	WASTE AMOUNT	WASTE UNITS	TRANSACTION TYPE	HISTORIC MAXIMUM YEAR	HISTORIC MAXIMUM AMOUNT	HISTORIC MAXIMUM YEAR

NONE Site reported by US EPA. No hazardous waste activity reported by NYS.

Map Identification Number 461 **NYSDEC Name:** **VIRGINIA DARE** **Facility Id: NYD001651884**
NYSDEC Address: 882 THIRD AVENUE BROOKLYN, NY 11232 TT−Id: 740A−0016−435
EPA (RCRA) Name: VIRGINIA DARE EXTRACT CO INC
EPA (RCRA) Address: 882 3RD AVE SUITE 6 BROOKLYN, NY 11232−1902

MAP LOCATION INFORMATION
Site location mapped by: PARCEL MAPPING (1)
Approximate distance from property: 0 feet

ADDRESS CHANGE INFORMATION
Revised street: 882 3RD AVE
Revised zip code: NO CHANGE

US EPA RCRA Type: CONDITIONALLY EXEMPT SMALL QUANTITY GENERATOR Notification date: 08/18/1980
Land Disposal: Receives offsite waste: Incinerator:
Storer: Treatment facility: Transporter:

Contact Name: STEPHEN BALTER	Source Type: Annual/Biennial Report update with Notification	Contact Phone: 718−788−1776	Contact Info Date: 02/22/2010
Contact Name: STEPHEN BALTER	Source Type: Implementer	Contact Phone: 718−788−1776	Contact Info Date: 02/21/2014
Contact Name: STEPHEN BALTER	Source Type: Notification	Contact Phone: 718−788−1776	Contact Info Date: 08/28/2014
Contact Name: JOHN HANKE	Source Type: Annual/Biennial Report	Contact Phone: 718−788−1776	Contact Info Date: 02/25/2008

Historically listed as the following USEPA RCRA Generator Size(s) as well:
LARGE QUANTITY GENERATOR
SMALL QUANTITY GENERATOR

US EPA RCRA Violations:

Violation Type: Listing − General
Violation Number: 0001 Location: NY
Former Citation:
Responsible Agency: STATE
Violation Determination Date: 09/22/2009
Violation Return to Compliance: 10/19/2009

Violation Type: Listing − General
Violation Number: 0002 Location: NY
Former Citation:
Responsible Agency: STATE
Violation Determination Date: 09/22/2009
Violation Return to Compliance: 10/19/2009

NYS DEC Manifested Waste Summary:
Waste Codes, Waste Units, and Transaction Types are only shown for the most recently reported year.

WASTE CODE	WASTE DESCRIPTION	WASTE AMOUNT	WASTE UNITS	TRANSACTION TYPE	YEAR	HISTORIC MAXIMUM AMOUNT	HISTORIC MAXIMUM YEAR
D001	Solid waste that exhibits the characteristic of ignitability	410	POUNDS	GENERATED	2017	11200	2007
More than one waste code was reported for the following waste amount:		60	POUNDS	GENERATED	2016		

D001 Solid waste that exhibits the characteristic of ignitability
D005 Barium
D006 Cadmium

NYS DEC Manifested Waste Transactions for NYD001651884 continued −−− see previous page

WASTE CODE	WASTE DESCRIPTION	WASTE AMOUNT	WASTE UNITS	TRANSACTION TYPE	YEAR	HISTORIC MAXIMUM AMOUNT	HISTORIC MAXIMUM YEAR
D007	Chromium						
D008	Lead						
D011	Silver						
D002	Solid waste that exhibits the characteristic of corrosivity	40	POUNDS	GENERATED	2011	88	2010
More than one waste code was reported for the following waste amount:		2	POUNDS	GENERATED	2010		
D001	Solid waste that exhibits the characteristic of ignitability						
D002	Solid waste that exhibits the characteristic of corrosivity						
More than one waste code was reported for the following waste amount:		2	POUNDS	GENERATED	2010		
D001	Solid waste that exhibits the characteristic of ignitability						
D002	Solid waste that exhibits the characteristic of corrosivity						
D003	Solid waste that exhibits the characteristic of reactivity						
More than one waste code was reported for the following waste amount:		2	POUNDS	GENERATED	2010		
D002	Solid waste that exhibits the characteristic of corrosivity						
D001	Solid waste that exhibits the characteristic of ignitability						
More than one waste code was reported for the following waste amount:		100	POUNDS	GENERATED	2010		
D001	Solid waste that exhibits the characteristic of ignitability						
U022	Benzo(a)pyrene						
U056	Benzene, hexahydro− (I)						
U031	n−Butyl alcohol (I)						
D035	Methyl ethyl ketone						
U155	Methapyrilene						
More than one waste code was reported for the following waste amount:		25	POUNDS	GENERATED	2010		
U044	Chloroform						
D006	Cadmium						
D022	Chloroform						
U149	Propanedinitrile						

NOTE: 2017 waste amounts are for 1/1/2017 to 10/30/2017 only

Map Identification Number 462 **NYSDEC Name:** **ROMABA RECORD CORP** **Facility Id: NYD002016483**

NYSDEC Address: 33 34TH ST BROOKLYN, NY 11232 TT−Id: 740A−0016−423
EPA (RCRA) Name: ROMABA RECORD CORP
EPA (RCRA) Address: 33 34TH ST BROOKLYN, NY 11232

MAP LOCATION INFORMATION
Site location mapped by: PARCEL MAPPING (4)
Approximate distance from property: 0 feet

ADDRESS CHANGE INFORMATION
Revised street: NO CHANGE
Revised zip code: NO CHANGE

US EPA RCRA Type: GENERATOR TYPE NOT GIVEN
Land Disposal: Receives offsite waste:
Storer: Treatment facility:
Notification date: 08/05/1980
Incinerator:
Transporter:
Contact Name: THEODORE KOLSKY Source Type: Implementer Contact Phone: 718−499−3060 Contact Info Date: 01/01/2007
Contact Name: THEODORE KOLSKY Source Type: Notification Contact Phone: 718−499−3060 Contact Info Date: 08/05/1980

NYS DEC Manifested Waste Summary:
Waste Codes, Waste Units, and Transaction Types are only shown for the most recently reported year.

WASTE CODE	WASTE DESCRIPTION	WASTE AMOUNT	WASTE UNITS	TRANSACTION TYPE	HISTORIC MAXIMUM YEAR	HISTORIC MAXIMUM AMOUNT	HISTORIC MAXIMUM YEAR
NONE	Site reported by US EPA. No hazardous waste activity reported by NYS.						

Map Identification Number 463 **NYSDEC Name:** **PHOENIX LIGHTING FIXTURE CO INC** **Facility Id: NYD002031045**

NYSDEC Address: 167 41ST ST BROOKLYN, NY 11232 TT−Id: 740A−0016−883
EPA (RCRA) Name: PHOENIX LIGHTING FIXTURE CO INC
EPA (RCRA) Address: 167 41ST ST BROOKLYN, NY 11232

MAP LOCATION INFORMATION
Site location mapped by: PARCEL MAPPING (1)
Approximate distance from property: 0 feet

ADDRESS CHANGE INFORMATION
Revised street: NO CHANGE
Revised zip code: NO CHANGE

US EPA RCRA Type: GENERATOR TYPE NOT GIVEN
Land Disposal: Receives offsite waste:
Storer: Treatment facility:
Notification date: 08/18/1980
Incinerator:
Transporter:
Contact Name: ERNEST KELLER Source Type: Notification Contact Phone: 718−788−5630 Contact Info Date: 08/18/1980

Historically listed as the following USEPA RCRA Generator Size(s) as well:
LARGE QUANTITY GENERATOR

NYS DEC Manifested Waste Summary:
Waste Codes, Waste Units, and Transaction Types are only shown for the most recently reported year.

WASTE CODE	WASTE DESCRIPTION	WASTE AMOUNT	WASTE UNITS	TRANSACTION TYPE	YEAR	HISTORIC MAXIMUM AMOUNT	HISTORIC MAXIMUM YEAR
D008	Lead	1155	GALLONS	GENERATED	1997		
D008	Lead	600	POUNDS	GENERATED	1997	1600	1989
F001	Spent halogenated solvents used in degreasing	18	GALLONS	GENERATED	1989		
F007	Spent cyanide plating bath solutions from electroplating operations	1100	GALLONS	GENERATED	1989		
U228	Ethene, trichloro−	100	GALLONS	GENERATED	1983		

Map Identification Number 464 **NYSDEC Name:** **TEKNI−PLEX INC** **Facility Id: NYD042023333**
NYSDEC Address: 68 35TH ST BROOKLYN, NY 11232 TT−Id: 740A−0016−425
EPA (RCRA) Name: TEKNI−PLEX INC
EPA (RCRA) Address: 68 35TH ST BROOKLYN, NY 11232

MAP LOCATION INFORMATION
Site location mapped by: PARCEL MAPPING (1)
Approximate distance from property: 0 feet

ADDRESS CHANGE INFORMATION
Revised street: NO CHANGE
Revised zip code: NO CHANGE

US EPA RCRA Type: GENERATOR TYPE NOT GIVEN
Land Disposal: Receives offsite waste: Incinerator:
Storer: Treatment facility: Transporter:
Notification date: 08/18/1980
Contact Name: EDWIN WOLFF Source Type: Notification Contact Phone: 718−788−2108 Contact Info Date: 08/18/1980
Contact Name: KAMEEL TEEN Source Type: Annual/Biennial Report Contact Phone: 718−788−2108 Contact Info Date: 04/10/1996

Historically listed as the following USEPA RCRA Generator Size(s) as well:
LARGE QUANTITY GENERATOR

US EPA RCRA Violations:
Violation Type: Generators − General
Violation Number: 0001 Location: NY
Former Citation:
Responsible Agency: STATE
Violation Determination Date: 11/14/1989
Violation Return to Compliance: 03/02/1990

NYS DEC Manifested Waste Summary:
Waste Codes, Waste Units, and Transaction Types are only shown for the most recently reported year.

WASTE CODE	WASTE DESCRIPTION	WASTE AMOUNT	WASTE UNITS	TRANSACTION TYPE	YEAR	HISTORIC MAXIMUM AMOUNT	HISTORIC MAXIMUM YEAR
D008	Lead	1374	POUNDS	GENERATED	1996		
D018	BENZENE	2034	POUNDS	GENERATED	1996		
F005	Spent non−halogenated solvents	41401	POUNDS	GENERATED	1996		
D001	Solid waste that exhibits the characteristic of ignitability	1878	POUNDS	GENERATED	1993	8400	1982
F003	Spent non−halogenated solvents	715	GALLONS	GENERATED	1989	2860	1986
F005	Spent non−halogenated solvents	2035	GALLONS	GENERATED	1988		
D001	Solid waste that exhibits the characteristic of ignitability	450	GALLONS	GENERATED	1983		

Map Identification Number 465 **NYSDEC Name:** **NORTHEAST MARINE TERMINAL CO INC** **Facility Id: NYD052798261**

NYSDEC Address: FOOT OF 39TH ST BROOKLYN, NY 11232 TT−Id: 740A−0015−042
EPA (RCRA) Name: NORTHEAST MARINE TERMINAL CO INC
EPA (RCRA) Address: FOOT OF 39TH ST BROOKLYN, NY 11232

MAP LOCATION INFORMATION
Site location mapped by: MANUAL MAPPING (4)
Approximate distance from property: 0 feet

ADDRESS CHANGE INFORMATION
Revised street: NO CHANGE
Revised zip code: NO CHANGE

US EPA RCRA Type: GENERATOR TYPE NOT GIVEN
Land Disposal: Receives offsite waste: Notification date: 08/18/1980
Storer: Treatment facility: Incinerator:
Transporter:
Contact Name: ED ZEILMAN Source Type: Implementer Contact Phone: 718−499−3900 Contact Info Date: 01/01/2007
Contact Name: ED ZEILMAN Source Type: Notification Contact Phone: 718−499−3900 Contact Info Date: 08/18/1980

US EPA RCRA Violations:
Violation Type: Generators − General Responsible Agency: STATE
Violation Number: 0002 Location: NY Violation Determination Date: 01/22/1985
Former Citation: Violation Return to Compliance: 09/22/1987

U. S. Environmental Protection Agency (EPA) Resource Conservation and Recovery Information System (RCRIS) National Oversight Database
HANDLERS WITH CORRECTIVE ACTION ACTIVITY (CORRACTS)

CORRACTS EVENT CODE	CORRACTS DATE	CORRACTS EVENT DESCRIPTION
HQCA075HI	09/08/1993	CA PRIORITIZATION−HIGH CA PRIORITY
HQCA225NF	02/15/1995	STABILIZATION MEASURES EVALUATION−STABILIZATION NOT FEASIBLE
HQCA050	05/02/1995	RFA COMPLETED
HQCA070NO	05/02/1995	DETERMINATION OF NEED FOR A RFI−RFI IS NOT NECESSARY

HQCA210OT 05/02/1995 REFERRED TO A NON−RCRA AUTHORITY−OTHER
HQCA075LO 01/11/2008 CA PRIORITIZATION−LOW CA PRIORITY

NYS DEC Manifested Waste Summary:
Waste Codes, Waste Units, and Transaction Types are only shown for the most recently reported year.

WASTE CODE	WASTE DESCRIPTION	WASTE AMOUNT	WASTE UNITS	TRANSACTION TYPE	HISTORIC MAXIMUM YEAR	HISTORIC MAXIMUM AMOUNT	HISTORIC MAXIMUM YEAR
NONE	Site reported by US EPA. No hazardous waste activity reported by NYS.						

Map Identification Number 466 **NYSDEC Name:** **INDUSTRY CITY ASSOCIATION** **Facility Id: NYD076829068**
NYSDEC Address: 269 37TH ST BROOKLYN, NY 11232 TT−Id: 740A−0016−430
EPA (RCRA) Name: INDUSTRY CITY ASSOCIATES
EPA (RCRA) Address: 269 37TH ST BROOKLYN, NY 11232

MAP LOCATION INFORMATION
Site location mapped by: PARCEL MAPPING (1)
Approximate distance from property: 0 feet

ADDRESS CHANGE INFORMATION
Revised street: NO CHANGE
Revised zip code: NO CHANGE

US EPA RCRA Type: GENERATOR TYPE NOT GIVEN
Notification date: 03/27/1992
Land Disposal: Receives offsite waste: Incinerator:
Storer: Treatment facility: Transporter:
Contact Name: DENNIS HOVANEC Source Type: Implementer Contact Phone: 718−965−6450 Contact Info Date: 01/01/2007
Contact Name: DENNIS HOVANEC Source Type: Notification Contact Phone: 718−965−6450 Contact Info Date: 03/27/1992

Historically listed as the following USEPA RCRA Generator Size(s) as well:
CONDITIONALLY EXEMPT SMALL QUANTITY GENERATOR

NYS DEC Manifested Waste Summary:
Waste Codes, Waste Units, and Transaction Types are only shown for the most recently reported year.

WASTE CODE	WASTE DESCRIPTION	WASTE AMOUNT	WASTE UNITS	TRANSACTION TYPE	HISTORIC MAXIMUM YEAR	HISTORIC MAXIMUM AMOUNT	HISTORIC MAXIMUM YEAR
D001	Solid waste that exhibits the characteristic of ignitability	1200	POUNDS	GENERATED	1993		
D002	Solid waste that exhibits the characteristic of corrosivity	500	POUNDS	GENERATED	1993		
F003	Spent non−halogenated solvents	150	POUNDS	GENERATED	1993		
B002	Petroleum oil or other liquid containing 50 ppm < PCBs < 500 ppm	1943	KILOGRAMS	GENERATED	1992		

Map Identification Number 467 **NYSDEC Name:** **EMPIRE ELECTRIC CO** **Facility Id: NYD155081938**

NYSDEC Address: 167 41ST ST BROOKLYN, NY 11232 TT−Id: 740A−0016−882
EPA (RCRA) Name: EMPIRE LIGHTING & GIFT CO
EPA (RCRA) Address: 167 41ST ST BROOKLYN, NY 11232

MAP LOCATION INFORMATION
Site location mapped by: PARCEL MAPPING (1)
Approximate distance from property: 0 feet

ADDRESS CHANGE INFORMATION
Revised street: NO CHANGE
Revised zip code: NO CHANGE

US EPA RCRA Type: GENERATOR TYPE NOT GIVEN
Land Disposal: Receives offsite waste: Notification date: 03/31/1989
Storer: Treatment facility: Incinerator:
Contact Name: STANLEY KANER Source Type: Notification Transporter:
Contact Phone: 718−499−4501 Contact Info Date: 03/31/1989

Historically listed as the following USEPA RCRA Generator Size(s) as well:
SMALL QUANTITY GENERATOR

NYS DEC Manifested Waste Summary:
Waste Codes, Waste Units, and Transaction Types are only shown for the most recently reported year.

WASTE CODE	WASTE DESCRIPTION	WASTE AMOUNT	WASTE UNITS	TRANSACTION TYPE	HISTORIC MAXIMUM YEAR	HISTORIC MAXIMUM AMOUNT	HISTORIC MAXIMUM YEAR
F005	Spent non−halogenated solvents	4988	POUNDS	GENERATED	1990	10705	1989

Map Identification Number 468 **NYSDEC Name:** **ALPHA COATINGS CO** **Facility Id: NYD982721508**

NYSDEC Address: PO BOX 110236 BROOKLYN, NY 11211 TT−Id: 740A−0016−428
EPA (RCRA) Name: ALPHA COATINGS CO
EPA (RCRA) Address: PO BOX 110236 BROOKLYN, NY 11211

MAP LOCATION INFORMATION
Site location mapped by: PARCEL MAPPING (4)
Approximate distance from property: 0 feet

ADDRESS CHANGE INFORMATION
Revised street: NO CHANGE
Revised zip code: 11232

US EPA RCRA Type: GENERATOR TYPE NOT GIVEN
Land Disposal: Receives offsite waste: Notification date: 02/01/1989
Storer: Treatment facility: Incinerator:
Contact Name: HUGO CASTRO Source Type: Notification Transporter:
Contact Phone: 718−788−9555 Contact Info Date: 02/01/1989

NYS DEC Manifested Waste Summary:
Waste Codes, Waste Units, and Transaction Types are only shown for the most recently reported year.

WASTE CODE	WASTE DESCRIPTION	WASTE AMOUNT	WASTE UNITS	TRANSACTION TYPE	HISTORIC MAXIMUM YEAR	HISTORIC MAXIMUM AMOUNT	HISTORIC MAXIMUM YEAR
NONE	Site reported by US EPA. No hazardous waste activity reported by NYS.						

Map Identification Number 469 **NYSDEC Name:** **BROOKLYN COATINGS INC** **Facility Id: NYD986871267**

NYSDEC Address: 254 36TH ST BROOKLYN, NY 11232 TT−Id: 740A−0016−427
EPA (RCRA) Name: BROOKLYN COATINGS INC
EPA (RCRA) Address: 254 36TH ST BROOKLYN, NY 11232

MAP LOCATION INFORMATION
Site location mapped by: PARCEL MAPPING (1)
Approximate distance from property: 0 feet

ADDRESS CHANGE INFORMATION
Revised street: NO CHANGE
Revised zip code: NO CHANGE

US EPA RCRA Type: GENERATOR TYPE NOT GIVEN
Land Disposal: Receives offsite waste:
Storer: Treatment facility:
Notification date: 04/14/1988
Incinerator:
Transporter:
Contact Name: HCONTFIRST HCONTLAST Source Type: Implementer Contact Phone: 212−555−1212 Contact Info Date: 01/01/2007
Contact Name: HCONTFIRST HCONTLAST Source Type: Notification Contact Phone: 212−555−1212 Contact Info Date: 04/14/1988

US EPA RCRA Violations:
Violation Type: Generators − General
Violation Number: 0001 Location: NY
Former Citation:
Responsible Agency: STATE
Violation Determination Date: 04/14/1988
Violation Return to Compliance: 04/06/1990

NYS DEC Manifested Waste Summary:
Waste Codes, Waste Units, and Transaction Types are only shown for the most recently reported year.

WASTE CODE	WASTE DESCRIPTION	WASTE AMOUNT	WASTE UNITS	TRANSACTION TYPE	HISTORIC MAXIMUM YEAR	HISTORIC MAXIMUM AMOUNT	HISTORIC MAXIMUM YEAR
NONE	Site reported by US EPA. No hazardous waste activity reported by NYS.						

Map Identification Number 470 **EPA (RCRA) Name:** **DEPT PORTS INTL TRADE & COMM** **Facility Id: NYD986908929**

EPA (RCRA) Address: 39TH ST BETW 1ST AVE & RIVER BROOKLYN, NY 11232 TT−Id: 740A−0073−797
NYSDEC Name: NEW YORK CITY PORT AND TRADE
NYSDEC Address: BATTERY MARITIME BLDG NEW YORK, NY 10004

MAP LOCATION INFORMATION
Site location mapped by: MANUAL MAPPING (5)
Approximate distance from property: 0 feet

ADDRESS CHANGE INFORMATION
Revised street: NO CHANGE
Revised zip code: NO CHANGE

Special Note(s): The New York State Department of Environmental Conservation and the U. S. Environmental Protection Agency have reported different locations for this hazardous waste identification number. Available information for both locations is summarized below.

US EPA RCRA Type: GENERATOR TYPE NOT GIVEN
Land Disposal: Receives offsite waste:
Storer: Treatment facility:
Notification date: 08/06/1990
Incinerator:
Transporter:
Contact Name: ANDREW SSCHWARTZ Source Type: Implementer Contact Phone: 212−513−6300 Contact Info Date: 07/22/2011
Contact Name: CYPRIAN COX Source Type: Notification Contact Phone: 718−669−8930 Contact Info Date: 08/06/1990

Historically listed as the following USEPA RCRA Generator Size(s) as well:
LARGE QUANTITY GENERATOR

US EPA RCRA Violations:
Violation Type: Generators − Records/Reporting
Violation Number: 0001 Location: NY
Former Citation:
Responsible Agency: STATE
Violation Determination Date: 04/01/1994
Violation Return to Compliance: 08/29/1994

NYS DEC Manifested Waste Summary:
Waste Codes, Waste Units, and Transaction Types are only shown for the most recently reported year.

WASTE CODE	WASTE DESCRIPTION	WASTE AMOUNT	WASTE UNITS	TRANSACTION TYPE	YEAR	HISTORIC MAXIMUM AMOUNT	HISTORIC MAXIMUM YEAR
B002	Petroleum oil or other liquid containing 50 ppm < PCBs < 500 ppm	1728	KILOGRAMS	GENERATED	1996	3315	1993
B007	Other PCB Wastes including contaminated soil, solids, sludges, clothing, etc.	18	KILOGRAMS	GENERATED	1992		
B006	PCB Transformers.	1909	KILOGRAMS	GENERATED	1990		

Map Identification Number 471 **NYSDEC Name:** **PRINTWAY LTD** **Facility Id: NYD986967644**
NYSDEC Address: 87 35TH ST BROOKLYN, NY 11232 TT−Id: 740A−0016−436
EPA (RCRA) Name: PRINTWAY LTD
EPA (RCRA) Address: 87 35TH ST BROOKLYN, NY 11232−2207

MAP LOCATION INFORMATION
Site location mapped by: PARCEL MAPPING (1)
Approximate distance from property: 0 feet

ADDRESS CHANGE INFORMATION
Revised street: NO CHANGE
Revised zip code: NO CHANGE

US EPA RCRA Type: GENERATOR TYPE NOT GIVEN
Land Disposal: Receives offsite waste:
Storer: Treatment facility:
Notification date: 07/22/1991
Incinerator:
Transporter:
Contact Name: JOHN MILLER Source Type: Notification Contact Phone: 718−788−1113 Contact Info Date: 07/22/1991

Historically listed as the following USEPA RCRA Generator Size(s) as well:
SMALL QUANTITY GENERATOR

NYS DEC Manifested Waste Summary:
Waste Codes, Waste Units, and Transaction Types are only shown for the most recently reported year.

WASTE CODE	WASTE DESCRIPTION	WASTE AMOUNT	WASTE UNITS	TRANSACTION TYPE	HISTORIC MAXIMUM YEAR	HISTORIC MAXIMUM AMOUNT	HISTORIC MAXIMUM YEAR
D001	Solid waste that exhibits the characteristic of ignitability	87	GALLONS	GENERATED	1993		
D001	Solid waste that exhibits the characteristic of ignitability	6880	POUNDS	GENERATED	1992		

Map Identification Number 472 **NYSDEC Name:** **US MILITARY** **Facility Id: NYP000772327**
NYSDEC Address: 39TH ST PIER BROOKLYN, NY 11201 TT−Id: 740A−0016−219

MAP LOCATION INFORMATION
Site location mapped by: MANUAL MAPPING (4)
Approximate distance from property: 0 feet

ADDRESS CHANGE INFORMATION
Revised street: NO CHANGE
Revised zip code: 11232

US EPA RCRA (Resource Conservation and Recovery Act) information not reported; Site information reported by NYS DEC.

NYS DEC Manifested Waste Summary:
Waste Codes, Waste Units, and Transaction Types are only shown for the most recently reported year.

WASTE CODE	WASTE DESCRIPTION	WASTE AMOUNT	WASTE UNITS	TRANSACTION TYPE	YEAR	HISTORIC MAXIMUM AMOUNT	HISTORIC MAXIMUM YEAR
D008	Lead	1000	GALLONS	GENERATED	1982		
D008	Lead	10	CUBIC YDS	GENERATED	1982		

Map Identification Number 473 **NYSDEC Name:** **ITO** **Facility Id: NYP000789420**
NYSDEC Address: FOOT OF 39TH ST BROOKLYN, NY 11232 TT−Id: 740A−0015−043

MAP LOCATION INFORMATION
Site location mapped by: MANUAL MAPPING (4)
Approximate distance from property: 0 feet

ADDRESS CHANGE INFORMATION
Revised street: NO CHANGE
Revised zip code: NO CHANGE

US EPA RCRA (Resource Conservation and Recovery Act) information not reported; Site information reported by NYS DEC.

NYS DEC Manifested Waste Summary:
Waste Codes, Waste Units, and Transaction Types are only shown for the most recently reported year.

WASTE CODE	WASTE DESCRIPTION	WASTE AMOUNT	WASTE UNITS	TRANSACTION TYPE	YEAR	HISTORIC MAXIMUM AMOUNT	HISTORIC MAXIMUM YEAR
B009	Unknown waste type.	60	POUNDS	GENERATED	1987		

Map Identification Number 474 **NYSDEC Name:** **NYNEX** **Facility Id: NYP000914200**
NYSDEC Address: 37TH ST& 2ND AVE BROOKLYN, NY 11232 TT−Id: 740A−0016−433

MAP LOCATION INFORMATION
Site location mapped by: MANUAL MAPPING (3)
Approximate distance from property: 0 feet

ADDRESS CHANGE INFORMATION
Revised street: 37TH ST/ 2ND AVE
Revised zip code: NO CHANGE

US EPA RCRA (Resource Conservation and Recovery Act) information not reported; Site information reported by NYS DEC.

NYS DEC Manifested Waste Summary:
Waste Codes, Waste Units, and Transaction Types are only shown for the most recently reported year.

WASTE CODE	WASTE DESCRIPTION	WASTE AMOUNT	WASTE UNITS	TRANSACTION TYPE	YEAR	HISTORIC MAXIMUM AMOUNT	HISTORIC MAXIMUM YEAR
D008	Lead	330	GALLONS	GENERATED	1994		

Map Identification Number 475 **NYSDEC Name:** **NYNEX** **Facility Id: NYP000920108**
NYSDEC Address: 2ND AVE & 37TH ST BROOKLYN, NY 14729 TT−Id: 740A−0016−432

MAP LOCATION INFORMATION
Site location mapped by: MANUAL MAPPING (3)
Approximate distance from property: 0 feet

ADDRESS CHANGE INFORMATION
Revised street: 2ND AVE / 37TH ST
Revised zip code: 11232

US EPA RCRA (Resource Conservation and Recovery Act) information not reported; Site information reported by NYS DEC.

NYS DEC Manifested Waste Summary:
Waste Codes, Waste Units, and Transaction Types are only shown for the most recently reported year.

WASTE CODE	WASTE DESCRIPTION	WASTE AMOUNT	WASTE UNITS	TRANSACTION TYPE	YEAR	HISTORIC MAXIMUM AMOUNT	HISTORIC MAXIMUM YEAR
D008	Lead	1200	POUNDS	GENERATED	1995		

Map Identification Number 476 **NYSDEC Name:** **CONSOLIDATED EDISON** **Facility Id: NYP000928259**
NYSDEC Address: 39TH ST & 1ST AVE BROOKLYN, NY 11201 TT−Id: 740A−0011−995

MAP LOCATION INFORMATION
Site location mapped by: ADDRESS MATCHING
Approximate distance from property: 0 feet

ADDRESS CHANGE INFORMATION
Revised street: 39TH ST / 1ST AVE
Revised zip code: NO CHANGE

US EPA RCRA (Resource Conservation and Recovery Act) information not reported; Site information reported by NYS DEC.

NYS DEC Manifested Waste Summary:
Waste Codes, Waste Units, and Transaction Types are only shown for the most recently reported year.

WASTE CODE	WASTE DESCRIPTION	WASTE AMOUNT	WASTE UNITS	TRANSACTION TYPE	YEAR	HISTORIC MAXIMUM AMOUNT	HISTORIC MAXIMUM YEAR
B003	Petroleum oil or other liquid containing 500 ppm or greater of PCBs.	18	KILOGRAMS	GENERATED	1996		

NYS DEC Manifested Waste Transactions for NYP000928259 continued −−−

WASTE CODE	WASTE DESCRIPTION	WASTE AMOUNT	WASTE UNITS	TRANSACTION TYPE	HISTORIC MAXIMUM YEAR	HISTORIC MAXIMUM AMOUNT	HISTORIC MAXIMUM YEAR
B007	Other PCB Wastes including contaminated soil, solids, sludges, clothing, etc.	1	CUBIC YDS	GENERATED	1996		

Map Identification Number 477 **NYSDEC Name:** **BELL ATLANTIC−NY** **Facility Id: NYP000935544**

NYSDEC Address: 39 ST PIER BROOKLYN PORTS TERMINALS BROOKLYN, NY TT−Id: 740A−0015−044
EPA (RCRA) Name: BELL ATLANTIC−NY
EPA (RCRA) Address: 39 ST PIER BROOKLYN PORTS TERMINALS BROOKLYN, NY 00000−0000

MAP LOCATION INFORMATION
Site location mapped by: MANUAL MAPPING (4)
Approximate distance from property: 0 feet

ADDRESS CHANGE INFORMATION
Revised street: 39TH ST PIER − BROOKLYN PORTS
Revised zip code: 11232

US EPA RCRA Type: GENERATOR TYPE NOT GIVEN
Notification date: None Given
Land Disposal: Receives offsite waste: Incinerator:
Storer: Treatment facility: Transporter:
Contact Name: JOHN QUATRALE Source Type: Implementer Contact Phone: 212−338−7141 Contact Info Date: 03/01/1998
Contact Name: JOHN N QUATRALE Source Type: Annual/Biennial Report Contact Phone: 212−338−7141 Contact Info Date: 02/27/1998

NYS DEC Manifested Waste Summary:
Waste Codes, Waste Units, and Transaction Types are only shown for the most recently reported year.

WASTE CODE	WASTE DESCRIPTION	WASTE AMOUNT	WASTE UNITS	TRANSACTION TYPE	HISTORIC MAXIMUM YEAR	HISTORIC MAXIMUM AMOUNT	HISTORIC MAXIMUM YEAR
NONE	No hazardous waste activity reported by NYS up to 10/30/2017.						

Map Identification Number 478 **NYSDEC Name:** **BELL ATLANTIC−NY** **Facility Id: NYP000936187**

NYSDEC Address: 2 AVE/40 ST BROOKLYN, NY TT−Id: 740A−0012−066
EPA (RCRA) Name: BELL ATLANTIC−NY
EPA (RCRA) Address: 2 AVE/40 ST BROOKLYN, NY 00000−0000

MAP LOCATION INFORMATION
Site location mapped by: ADDRESS MATCHING
Approximate distance from property: 0 feet

ADDRESS CHANGE INFORMATION
Revised street: 2ND AV / 40TH ST
Revised zip code: 11232

US EPA RCRA Type: GENERATOR TYPE NOT GIVEN
Land Disposal:
Storer:
Receives offsite waste:
Treatment facility:
Notification date: None Given
Incinerator:
Transporter:
Contact Name: JOHN QUATRALE Source Type: Implementer Contact Phone: 212−338−7141 Contact Info Date: 03/01/1998
Contact Name: JOHN N QUATRALE Source Type: Annual/Biennial Report Contact Phone: 212−338−7141 Contact Info Date: 02/27/1998

NYS DEC Manifested Waste Summary:
Waste Codes, Waste Units, and Transaction Types are only shown for the most recently reported year.

WASTE CODE	WASTE DESCRIPTION	WASTE AMOUNT	WASTE UNITS	TRANSACTION TYPE	HISTORIC MAXIMUM YEAR	HISTORIC MAXIMUM AMOUNT	HISTORIC MAXIMUM YEAR
NONE	No hazardous waste activity reported by NYS up to 10/30/2017.						

Map Identification Number 479 **NYSDEC Name:** **CONSOLIDATED EDISON CO** **Facility Id: NYP004018461**
NYSDEC Address: MH71147 36TH ST & 2ND AVE , NY TT−Id: 740A−0012−276

MAP LOCATION INFORMATION
Site location mapped by: ADDRESS MATCHING
Approximate distance from property: 0 feet

ADDRESS CHANGE INFORMATION
Revised street: 36TH ST / 2ND AVE
Revised zip code: 11232

US EPA RCRA (Resource Conservation and Recovery Act) information not reported; Site information reported by NYS DEC.

NYS DEC Manifested Waste Summary:
Waste Codes, Waste Units, and Transaction Types are only shown for the most recently reported year.

WASTE CODE	WASTE DESCRIPTION	WASTE AMOUNT	WASTE UNITS	TRANSACTION TYPE	HISTORIC MAXIMUM YEAR	HISTORIC MAXIMUM AMOUNT	HISTORIC MAXIMUM YEAR
B002	Petroleum oil or other liquid containing 50 ppm < PCBs < 500 ppm	1464	KILOGRAMS	GENERATED	1998		
B007	Other PCB Wastes including contaminated soil, solids, sludges, clothing, etc.	681	POUNDS	GENERATED	1998		
D018	BENZENE	35	GALLONS	GENERATED	1998		

Map Identification Number 480 **NYSDEC Name:** **CONSOLIDATED EDISON** **Facility Id: NYP004062121**
NYSDEC Address: V2599−131 41ST ST BROOKLYN, NY 10003 TT−Id: 740A−0016−880

MAP LOCATION INFORMATION
Site location mapped by: PARCEL MAPPING (1)
Approximate distance from property: 0 feet

ADDRESS CHANGE INFORMATION
Revised street: 131 41ST ST
Revised zip code: 11232

US EPA RCRA (Resource Conservation and Recovery Act) information not reported; Site information reported by NYS DEC.

NYS DEC Manifested Waste Summary:
Waste Codes, Waste Units, and Transaction Types are only shown for the most recently reported year.

WASTE CODE	WASTE DESCRIPTION	WASTE AMOUNT	WASTE UNITS	TRANSACTION TYPE	YEAR	HISTORIC MAXIMUM AMOUNT	HISTORIC MAXIMUM YEAR
B002	Petroleum oil or other liquid containing 50 ppm < PCBs < 500 ppm	1060	KILOGRAMS	GENERATED	2000		

Map Identification Number 481 **NYSDEC Name:** **CONSOLIDATED EDISON** **Facility Id: NYP004065694**
NYSDEC Address: VS3181−39TH & 1ST AVE BROOKLYN, NY 11201 TT−Id: 740A−0012−641

MAP LOCATION INFORMATION
Site location mapped by: ADDRESS MATCHING
Approximate distance from property: 0 feet

ADDRESS CHANGE INFORMATION
Revised street: 39TH ST / 1ST AVE
Revised zip code: 11232

US EPA RCRA (Resource Conservation and Recovery Act) information not reported; Site information reported by NYS DEC.

NYS DEC Manifested Waste Summary:
Waste Codes, Waste Units, and Transaction Types are only shown for the most recently reported year.

WASTE CODE	WASTE DESCRIPTION	WASTE AMOUNT	WASTE UNITS	TRANSACTION TYPE	YEAR	HISTORIC MAXIMUM AMOUNT	HISTORIC MAXIMUM YEAR
B002	Petroleum oil or other liquid containing 50 ppm < PCBs < 500 ppm	474	KILOGRAMS	GENERATED	2000		
B003	Petroleum oil or other liquid containing 500 ppm or greater of PCBs.	4291	KILOGRAMS	GENERATED	2000		

Map Identification Number 482 **NYSDEC Name:** **CONSOLIDATED EDISON** **Facility Id: NYP004065769**
NYSDEC Address: V2188−2ND & 39TH ST BROOKLYN, NY 11201 TT−Id: 740A−0012−642

MAP LOCATION INFORMATION
Site location mapped by: ADDRESS MATCHING
Approximate distance from property: 0 feet

ADDRESS CHANGE INFORMATION
Revised street: 2ND AVE / 39TH ST
Revised zip code: 11232

US EPA RCRA (Resource Conservation and Recovery Act) information not reported; Site information reported by NYS DEC.

NYS DEC Manifested Waste Summary:
Waste Codes, Waste Units, and Transaction Types are only shown for the most recently reported year.

WASTE CODE	WASTE DESCRIPTION	WASTE AMOUNT	WASTE UNITS	TRANSACTION TYPE	HISTORIC MAXIMUM YEAR	HISTORIC MAXIMUM AMOUNT	HISTORIC MAXIMUM YEAR
B002	Petroleum oil or other liquid containing 50 ppm < PCBs < 500 ppm	2032	KILOGRAMS	GENERATED	2000		

Map Identification Number 483 **NYSDEC Name:** **CONSOLIDATED EDISON** **Facility Id: NYP004085106**
NYSDEC Address: MH88807−39TH ST & FIRST AVE BROOKLYN, NY 11201 TT−Id: 740A−0012−754
EPA (RCRA) Name: CON EDISION − MH88802
EPA (RCRA) Address: E/S 1ST AVE S/O 39TH STREET E/ NEW YORK, NY 10003

MAP LOCATION INFORMATION
Site location mapped by: ADDRESS MATCHING
Approximate distance from property: 0 feet

ADDRESS CHANGE INFORMATION
Revised street: 39TH ST / 1ST AVE
Revised zip code: 11232

US EPA RCRA Type: GENERATOR TYPE NOT GIVEN
Land Disposal: Receives offsite waste:
Storer: Treatment facility:

Notification date: None Given
Incinerator:
Transporter:

Contact Name: ANTHONY DRUMMINGS Source Type: Implementer Contact Phone: 212−460−3770 Contact Info Date: 06/02/2002
Contact Name: ANTHONY DRUMMINGS Source Type: Annual/Biennial Report Contact Phone: 212−460−3770 Contact Info Date: 05/31/2002

Historically listed as the following USEPA RCRA Generator Size(s) as well:
LARGE QUANTITY GENERATOR

NYS DEC Manifested Waste Summary:
Waste Codes, Waste Units, and Transaction Types are only shown for the most recently reported year.

WASTE CODE	WASTE DESCRIPTION	WASTE AMOUNT	WASTE UNITS	TRANSACTION TYPE	YEAR	HISTORIC MAXIMUM AMOUNT	HISTORIC MAXIMUM YEAR
B002	Petroleum oil or other liquid containing 50 ppm < PCBs < 500 ppm	5955	KILOGRAMS	GENERATED	2001		
B007	Other PCB Wastes including contaminated soil, solids, sludges, clothing, etc.	442	KILOGRAMS	GENERATED	2001		

Map Identification Number 484 **NYSDEC Name:** **CONSOLIDATED EDISON** **Facility Id: NYP004123816**
NYSDEC Address: 131 41 ST V2599 BROOKLYN, NY 11201 TT−Id: 740A−0016−879

MAP LOCATION INFORMATION
Site location mapped by: PARCEL MAPPING (1)
Approximate distance from property: 0 feet

ADDRESS CHANGE INFORMATION
Revised street: 131 41ST ST
Revised zip code: 11232

US EPA RCRA (Resource Conservation and Recovery Act) information not reported; Site information reported by NYS DEC.

NYS DEC Manifested Waste Summary:
Waste Codes, Waste Units, and Transaction Types are only shown for the most recently reported year.

WASTE CODE	WASTE DESCRIPTION	WASTE AMOUNT	WASTE UNITS	TRANSACTION TYPE	YEAR	HISTORIC MAXIMUM AMOUNT	HISTORIC MAXIMUM YEAR
B002	Petroleum oil or other liquid containing 50 ppm < PCBs < 500 ppm	1920	KILOGRAMS	GENERATED	2004		

Map Identification Number 485 **NYSDEC Name:** **CONSOLIDATED EDISON** **Facility Id: NYP004156782**
NYSDEC Address: 39 STREET AND 1 AVENUE MH38662 BROOKLYN, NY 11201 TT−Id: 740A−0062−166

MAP LOCATION INFORMATION
Site location mapped by: ADDRESS MATCHING
Approximate distance from property: 0 feet

ADDRESS CHANGE INFORMATION
Revised street: 39TH ST / 1ST AVE
Revised zip code: 11232

US EPA RCRA (Resource Conservation and Recovery Act) information not reported; Site information reported by NYS DEC.

NYS DEC Manifested Waste Summary:
Waste Codes, Waste Units, and Transaction Types are only shown for the most recently reported year.

WASTE CODE	WASTE DESCRIPTION	WASTE AMOUNT	WASTE UNITS	TRANSACTION TYPE	YEAR	HISTORIC MAXIMUM AMOUNT	HISTORIC MAXIMUM YEAR
D018	BENZENE	150	GALLONS	GENERATED	2008		
D018	BENZENE	50	POUNDS	GENERATED	2008		
	More than one waste code was reported for the following waste amount:	150	KILOGRAMS	GENERATED	2008		
B007	Other PCB Wastes including contaminated soil, solids, sludges, clothing, etc.						
D008	Lead						

Map Identification Number 486 **NYSDEC Name:** **CONSOLIDATED EDISON** **Facility Id: NYP004170015**

NYSDEC Address: 2ND AVE & 41ST ST − MH 4031 BROOKLYN, NY 11201 TT−Id: 740A−0065−752
EPA (RCRA) Name: CON EDISON
EPA (RCRA) Address: 4TH ST & 2ND AVE BROOKLYN, NY 11232

MAP LOCATION INFORMATION
Site location mapped by: ADDRESS MATCHING
Approximate distance from property: 0 feet

ADDRESS CHANGE INFORMATION
Revised street: 2ND AVE / 41ST ST
Revised zip code: NO CHANGE

Special Note(s): The New York State Department of Environmental Conservation and the U. S. Environmental Protection Agency have reported different locations for this hazardous waste identification number. Available information for both locations is summarized below.

US EPA RCRA Type: GENERATOR TYPE NOT GIVEN
Notification date: None Given
Land Disposal: Receives offsite waste: Incinerator:
Storer: Treatment facility: Transporter:
Contact Name: DANIEL PONTECORVO Source Type: Emergency Contact Phone: 347−203−2573 Contact Info Date: 05/17/2009
Contact Name: DANIEL PONTECORVO Source Type: Implementer Contact Phone: 347−203−2573 Contact Info Date: 06/01/2016

Historically listed as the following USEPA RCRA Generator Size(s) as well:
CONDITIONALLY EXEMPT SMALL QUANTITY GENERATOR

NYS DEC Manifested Waste Summary:
Waste Codes, Waste Units, and Transaction Types are only shown for the most recently reported year.

WASTE CODE	WASTE DESCRIPTION	WASTE AMOUNT	WASTE UNITS	TRANSACTION TYPE	YEAR	HISTORIC MAXIMUM AMOUNT	HISTORIC MAXIMUM YEAR
	More than one waste code was reported for the following waste amount:	150	KILOGRAMS	GENERATED	2009		
D008	Lead						

NYS DEC Manifested Waste Transactions for NYP004170015S continued −−− see previous page

WASTE CODE	WASTE DESCRIPTION	WASTE AMOUNT	WASTE UNITS	TRANSACTION TYPE	HISTORIC MAXIMUM YEAR	HISTORIC MAXIMUM AMOUNT	HISTORIC MAXIMUM YEAR
B007	Other PCB Wastes including contaminated soil, solids, sludges, clothing, etc.						

Map Identification Number 487 **NYSDEC Name:** **CONSOLIDATED EDISON** **Facility Id: NYP004190740**

NYSDEC Address: 39TH STREET & 2ND AVE BROOKLYN, NY 11232 TT−Id: 740A−0065−832
EPA (RCRA) Name: CON EDISON − MANHOLE 62484
EPA (RCRA) Address: 39TH STREET & 2ND AVE BROOKLYN, NY 11232

MAP LOCATION INFORMATION
Site location mapped by: ADDRESS MATCHING
Approximate distance from property: 0 feet

ADDRESS CHANGE INFORMATION
Revised street: 39TH STREET / 2ND AVE
Revised zip code: NO CHANGE

US EPA RCRA Type: LARGE QUANTITY GENERATOR
Notification date: None Given
Land Disposal: Receives offsite waste: Incinerator:
Storer: Treatment facility: Transporter:
Contact Name: FRANKLYN MURRAY Source Type: Annual/Biennial Report update with Notification Contact Phone: 212−460−2808 Contact Info Date: 03/23/2010
Contact Name: CAROLINE ISKANDER Source Type: Emergency Contact Phone: 718−666−4714 Contact Info Date: 08/13/2009

NYS DEC Manifested Waste Summary:
Waste Codes, Waste Units, and Transaction Types are only shown for the most recently reported year.

WASTE CODE	WASTE DESCRIPTION	WASTE AMOUNT	WASTE UNITS	TRANSACTION TYPE	HISTORIC MAXIMUM YEAR	HISTORIC MAXIMUM AMOUNT	HISTORIC MAXIMUM YEAR
D008	Lead	1400	GALLONS	GENERATED	2009		

Map Identification Number 488 **NYSDEC Name:** **CONSOLIDATED EDISON MH624845** **Facility Id: NYP004190757**

NYSDEC Address: 168 39TH STREET & 2ND AVE BROOKLYN, NY 11232 TT−Id: 740A−0065−957
EPA (RCRA) Name: CON EDISON − MANHOLE 62485
EPA (RCRA) Address: 168 39TH STREET & 2ND AVE BROOKLYN, NY 11232

MAP LOCATION INFORMATION
Site location mapped by: PARCEL MAPPING (1)
Approximate distance from property: 0 feet

ADDRESS CHANGE INFORMATION
Revised street: 168 39TH ST
Revised zip code: UNKNOWN

US EPA RCRA Type: LARGE QUANTITY GENERATOR
Land Disposal: Receives offsite waste:
Storer: Treatment facility:
Notification date: None Given
Incinerator:
Transporter:
Contact Name: FRANKLYN MURRAY Source Type: Annual/Biennial Report update with Notification Contact Phone: 212−460−2808 Contact Info Date: 03/23/2010
Contact Name: CAROLINE ISKANDER Source Type: Emergency Contact Phone: 718−666−4714 Contact Info Date: 08/13/2009

NYS DEC Manifested Waste Summary:
Waste Codes, Waste Units, and Transaction Types are only shown for the most recently reported year.

WASTE CODE	WASTE DESCRIPTION	WASTE AMOUNT	WASTE UNITS	TRANSACTION TYPE	HISTORIC MAXIMUM YEAR	HISTORIC MAXIMUM AMOUNT	HISTORIC MAXIMUM YEAR
D008	Lead	1500	GALLONS	GENERATED	2009		

Map Identification Number 489 **NYSDEC Name:** **CONSOLIDATED EDISON** **Facility Id: NYP004190773**
NYSDEC Address: 2ND AVE & 33RD STREET BROOKLYN, NY 11232 TT−Id: 740A−0067−862
EPA (RCRA) Name: CON EDISON − MANHOLE 73853
EPA (RCRA) Address: 2ND AVE & 33RD STREET BROOKLYN, NY 11232

MAP LOCATION INFORMATION
Site location mapped by: ADDRESS MATCHING
Approximate distance from property: 0 feet

ADDRESS CHANGE INFORMATION
Revised street: 2ND AVE / 33RD STREET
Revised zip code: NO CHANGE

US EPA RCRA Type: LARGE QUANTITY GENERATOR
Land Disposal: Receives offsite waste:
Storer: Treatment facility:
Notification date: None Given
Incinerator:
Transporter:
Contact Name: FRANKLYN MURRAY Source Type: Annual/Biennial Report update with Notification Contact Phone: 212−460−2808 Contact Info Date: 03/23/2010
Contact Name: CAROLINE ISKANDER Source Type: Emergency Contact Phone: 718−666−4714 Contact Info Date: 08/13/2009

NYS DEC Manifested Waste Summary:
Waste Codes, Waste Units, and Transaction Types are only shown for the most recently reported year.

WASTE CODE	WASTE DESCRIPTION	WASTE AMOUNT	WASTE UNITS	TRANSACTION TYPE	HISTORIC MAXIMUM YEAR	HISTORIC MAXIMUM AMOUNT	HISTORIC MAXIMUM YEAR
D008	Lead	400	GALLONS	GENERATED	2009		

Map Identification Number 490 **NYSDEC Name:** **CONSOLIDATED EDISON** **Facility Id: NYP004254082**
NYSDEC Address: S/S OF 39TH STREET & EAST OF 1ST AVE BROOKLYN, NY 11201 TT−Id: 740A−0081−735

MAP LOCATION INFORMATION
Site location mapped by: ADDRESS MATCHING
Approximate distance from property: 0 feet

ADDRESS CHANGE INFORMATION
Revised street: 39TH ST / 1ST AVE
Revised zip code: NO CHANGE

US EPA RCRA (Resource Conservation and Recovery Act) information not reported; Site information reported by NYS DEC.

NYS DEC Manifested Waste Summary:
Waste Codes, Waste Units, and Transaction Types are only shown for the most recently reported year.

WASTE CODE	WASTE DESCRIPTION	WASTE AMOUNT	WASTE UNITS	TRANSACTION TYPE	YEAR	HISTORIC MAXIMUM AMOUNT	HISTORIC MAXIMUM YEAR
D008	Lead	225	GALLONS	GENERATED	2012		

Map Identification Number 491 **NYSDEC Name:** **CON EDISON** **Facility Id: NYP004280426**
NYSDEC Address: S/S 32ND ST 200‘ E 2ND AVE MH 54970 BROOKLYN, NY 11232 TT−Id: 740A−0150−279
EPA (RCRA) Name: CON EDISON − MANHOLE 54970
EPA (RCRA) Address: 32 ND ST BROOKLYN, NY 11232

MAP LOCATION INFORMATION
Site location mapped by: MANUAL MAPPING (3)
Approximate distance from property: 0 feet

ADDRESS CHANGE INFORMATION
Revised street: NO CHANGE
Revised zip code: NO CHANGE

US EPA RCRA Type: LARGE QUANTITY GENERATOR
Land Disposal:
Storer:
Receives offsite waste:
Treatment facility:
Notification date: None Given
Incinerator:
Transporter:

Contact Name: DENNIS HUACON	Source Type: Annual/Biennial Report update with Notification	Contact Phone: 212−460−2757	Contact Info Date: 03/27/2014
Contact Name: ANTHONY SIGNORE	Source Type: Emergency	Contact Phone: 718−802−3008	Contact Info Date: 02/27/2013
Contact Name: ANTHONY SIGNORE	Source Type: Implementer	Contact Phone: 718−802−3008	Contact Info Date: 03/27/2013

Historically listed as the following USEPA RCRA Generator Size(s) as well:
CONDITIONALLY EXEMPT SMALL QUANTITY GENERATOR

NYS DEC Manifested Waste Summary:
Waste Codes, Waste Units, and Transaction Types are only shown for the most recently reported year.

WASTE CODE	WASTE DESCRIPTION	WASTE AMOUNT	WASTE UNITS	TRANSACTION TYPE	HISTORIC MAXIMUM YEAR	HISTORIC MAXIMUM AMOUNT	HISTORIC MAXIMUM YEAR
D008	Lead	600	GALLONS	GENERATED	2013		

Map Identification Number 492 **NYSDEC Name:** **CON EDISON** **Facility Id: NYP004280442**

NYSDEC Address: S/S 32ND ST 180‘ E 2ND AVE MH 54969 BROOKLYN, NY 11232 TT−Id: 740A−0150−280
EPA (RCRA) Name: CON EDISON − MANHOLE 64642
EPA (RCRA) Address: 1225 NETUNE AVE BROOKLYN, NY 11206

MAP LOCATION INFORMATION
Site location mapped by: MANUAL MAPPING (3)
Approximate distance from property: 0 feet

ADDRESS CHANGE INFORMATION
Revised street: NO CHANGE
Revised zip code: NO CHANGE

Special Note(s): The New York State Department of Environmental Conservation and the U. S. Environmental Protection Agency have reported different locations for this hazardous waste identification number. Available information for both locations is summarized below.

US EPA RCRA Type: LARGE QUANTITY GENERATOR
Notification date: None Given
Land Disposal: Receives offsite waste: Incinerator:
Storer: Treatment facility: Transporter:

Contact Name: DENNIS HUACON	Source Type: Annual/Biennial Report update with Notification	Contact Phone: 212−460−2757	Contact Info Date: 03/27/2014
Contact Name: ANTHONY SIGNORE	Source Type: Emergency	Contact Phone: 718−802−3008	Contact Info Date: 02/27/2013
Contact Name: ANTHONY SIGNORE	Source Type: Implementer	Contact Phone: 718−802−3008	Contact Info Date: 03/27/2013

Historically listed as the following USEPA RCRA Generator Size(s) as well:
CONDITIONALLY EXEMPT SMALL QUANTITY GENERATOR

NYS DEC Manifested Waste Summary:
Waste Codes, Waste Units, and Transaction Types are only shown for the most recently reported year.

WASTE CODE	WASTE DESCRIPTION	WASTE AMOUNT	WASTE UNITS	TRANSACTION TYPE	HISTORIC MAXIMUM YEAR	HISTORIC MAXIMUM AMOUNT	HISTORIC MAXIMUM YEAR
D008	Lead	600	GALLONS	GENERATED	2013		

Map Identification Number 493 **NYSDEC Name:** **CON EDISON** **Facility Id: NYP004280475**

NYSDEC Address: S/S 32ND ST 110‘ E 2ND AVE MH 54967 BROOKLYN, NY 11232 TT−Id: 740A−0150−281

EPA (RCRA) Name: CON EDISON − MANHOLE 60764

EPA (RCRA) Address: SWC BENSON AVE & STILLWELL AVE BROOKLYN, NY 11223

MAP LOCATION INFORMATION
Site location mapped by: MANUAL MAPPING (3)
Approximate distance from property: 0 feet

ADDRESS CHANGE INFORMATION
Revised street: NO CHANGE
Revised zip code: NO CHANGE

Special Note(s): The New York State Department of Environmental Conservation and the U. S. Environmental Protection Agency have reported different locations for this hazardous waste identification number. Available information for both locations is summarized below.

US EPA RCRA Type: LARGE QUANTITY GENERATOR
Notification date: None Given
Land Disposal: Receives offsite waste: Incinerator:
Storer: Treatment facility: Transporter:

Contact Name: DENNIS HUACON	Source Type: Annual/Biennial Report update with Notification	Contact Phone: 212−460−2757	Contact Info Date: 03/27/2014
Contact Name: ANTHONY SIGNORE	Source Type: Emergency	Contact Phone: 718−802−3008	Contact Info Date: 02/27/2013
Contact Name: ANTHONY SIGNORE	Source Type: Implementer	Contact Phone: 718−802−3008	Contact Info Date: 03/27/2013

Historically listed as the following USEPA RCRA Generator Size(s) as well:
CONDITIONALLY EXEMPT SMALL QUANTITY GENERATOR

NYS DEC Manifested Waste Summary:
Waste Codes, Waste Units, and Transaction Types are only shown for the most recently reported year.

WASTE CODE	WASTE DESCRIPTION	WASTE AMOUNT	WASTE UNITS	TRANSACTION TYPE	YEAR	HISTORIC MAXIMUM AMOUNT	HISTORIC MAXIMUM YEAR
D008	Lead	1200	GALLONS	GENERATED	2013		

Map Identification Number 494 **NYSDEC Name:** **CON EDISON** **Facility Id: NYP004282414**

NYSDEC Address: E/S 1ST AVE W/O 39TH ST BROOKLYN, NY 11201 TT−Id: 740A−0084−972

EPA (RCRA) Name: CON EDISON SERVICE BOX: 61412

EPA (RCRA) Address: 640 W 56TH & 12TH AVE SB 61412 NEW YORK, NY 10019

MAP LOCATION INFORMATION
Site location mapped by: ADDRESS MATCHING
Approximate distance from property: 0 feet

ADDRESS CHANGE INFORMATION
Revised street: 1ST AVE / 39TH ST
Revised zip code: NO CHANGE

Special Note(s): The New York State Department of Environmental Conservation and the U. S. Environmental Protection Agency have reported different locations for this hazardous waste identification number. Available information for both locations is summarized below.

US EPA RCRA Type: GENERATOR TYPE NOT GIVEN
Land Disposal: Receives offsite waste:
Storer: Treatment facility:
Notification date: None Given
Incinerator:
Transporter:
Contact Name: JOSE MONTALVO Source Type: Emergency Contact Phone: 212−427−1331 Contact Info Date: 02/28/2013
Contact Name: JOSE MONTALVO Source Type: Implementer Contact Phone: 212−427−1331 Contact Info Date: 03/28/2013

Historically listed as the following USEPA RCRA Generator Size(s) as well:
CONDITIONALLY EXEMPT SMALL QUANTITY GENERATOR

NYS DEC Manifested Waste Summary:
Waste Codes, Waste Units, and Transaction Types are only shown for the most recently reported year.

WASTE CODE	WASTE DESCRIPTION	WASTE AMOUNT	WASTE UNITS	TRANSACTION TYPE	HISTORIC MAXIMUM YEAR	HISTORIC MAXIMUM AMOUNT	HISTORIC MAXIMUM YEAR
D008	Lead	1170	KILOGRAMS	GENERATED	2012		

Map Identification Number 495 **EPA (RCRA) Name:** **CON EDISON MANHOLE: 56701** **Facility Id: NYP004283495**
EPA (RCRA) Address: 39TH ST & 1ST AVE BROOKLYN, NY 11232 TT−Id: 740A−0147−524
NYSDEC Name: CON EDISON
NYSDEC Address: 168−39 ST NEW YORK, NY 10461
MH # 56701

MAP LOCATION INFORMATION
Site location mapped by: ADDRESS MATCHING
Approximate distance from property: 0 feet

ADDRESS CHANGE INFORMATION
Revised street: 39TH ST / 1ST AVE
Revised zip code: NO CHANGE

Special Note(s): The New York State Department of Environmental Conservation and the U. S. Environmental Protection Agency have reported different locations for this hazardous waste identification number. Available information for both locations is summarized below.

US EPA RCRA Type: CONDITIONALLY EXEMPT SMALL QUANTITY GENERATOR
Land Disposal: Receives offsite waste:
Storer: Treatment facility:
Notification date: None Given
Incinerator:
Transporter:
Contact Name: KHARY BERRY Source Type: Emergency Contact Phone: 718−666−4574 Contact Info Date: 01/15/2013

NYS DEC Manifested Waste Summary:
Waste Codes, Waste Units, and Transaction Types are only shown for the most recently reported year.

WASTE CODE	WASTE DESCRIPTION	WASTE AMOUNT	WASTE UNITS	TRANSACTION TYPE	YEAR	HISTORIC MAXIMUM AMOUNT	HISTORIC MAXIMUM YEAR
D008	Lead	200	GALLONS	GENERATED	2013		

Map Identification Number 496 **NYSDEC Name:** **CON EDISON** **Facility Id: NYP004285854**

NYSDEC Address: 39TH ST E/O 2ND AVE MH 62484 BROOKLYN, NY 11232 TT−Id: 740A−0084−695

EPA (RCRA) Name: CON EDISON − MANHOLE 62484

EPA (RCRA) Address: 116 39TH ST BROOKLYN, NY 11231

MAP LOCATION INFORMATION
Site location mapped by: ADDRESS MATCHING
Approximate distance from property: 0 feet

ADDRESS CHANGE INFORMATION
Revised street: 39TH ST / 2ND AVE
Revised zip code: NO CHANGE

Special Note(s): The New York State Department of Environmental Conservation and the U. S. Environmental Protection Agency have reported different locations for this hazardous waste identification number. Available information for both locations is summarized below.

US EPA RCRA Type: LARGE QUANTITY GENERATOR
Notification date: None Given
Land Disposal: Receives offsite waste: Incinerator:
Storer: Treatment facility: Transporter:
Contact Name: DENNIS HUACON Source Type: Annual/Biennial Report update with Notification Contact Phone: 212−460−2757 Contact Info Date: 03/27/2014
Contact Name: ANTHONY SIGNORE Source Type: Emergency Contact Phone: 718−802−3008 Contact Info Date: 01/28/2013

Historically listed as the following USEPA RCRA Generator Size(s) as well:
CONDITIONALLY EXEMPT SMALL QUANTITY GENERATOR

NYS DEC Manifested Waste Summary:
Waste Codes, Waste Units, and Transaction Types are only shown for the most recently reported year.

WASTE CODE	WASTE DESCRIPTION	WASTE AMOUNT	WASTE UNITS	TRANSACTION TYPE	YEAR	HISTORIC MAXIMUM AMOUNT	HISTORIC MAXIMUM YEAR
D008	Lead	1000	GALLONS	GENERATED	2013		

Map Identification Number 497 **NYSDEC Name:** **CON EDISON** **Facility Id: NYP004299871**

NYSDEC Address: NEC 32 ND ST . 2 AVE BROOKLYN, NY 11232 TT−Id: 740A−0092−167
EPA (RCRA) Name: CON EDISON − MANHOLE 4021
EPA (RCRA) Address: NEC 32 ND ST . 2 AVE BROOKLYN, NY 11232

MAP LOCATION INFORMATION
Site location mapped by: ADDRESS MATCHING
Approximate distance from property: 0 feet

ADDRESS CHANGE INFORMATION
Revised street: 32ND ST / 2ND AVE
Revised zip code: NO CHANGE

US EPA RCRA Type: LARGE QUANTITY GENERATOR
Land Disposal: Receives offsite waste: Notification date: None Given
Storer: Treatment facility: Incinerator:
Transporter:

Contact Name: DENNIS HUACON Source Type: Annual/Biennial Report update with Notification Contact Phone: 212−460−2757 Contact Info Date: 03/27/2014
Contact Name: ANTHONY SIGNORE Source Type: Emergency Contact Phone: 718−666−4714 Contact Info Date: 04/08/2013
Contact Name: ANTHONY SIGNORE Source Type: Implementer Contact Phone: 718−666−4714 Contact Info Date: 05/08/2013

NYS DEC Manifested Waste Summary:
Waste Codes, Waste Units, and Transaction Types are only shown for the most recently reported year.

WASTE CODE	WASTE DESCRIPTION	WASTE AMOUNT	WASTE UNITS	TRANSACTION TYPE	HISTORIC MAXIMUM YEAR	HISTORIC MAXIMUM AMOUNT	HISTORIC MAXIMUM YEAR
D008	Lead	400	GALLONS	GENERATED	2013		

Map Identification Number 498 **NYSDEC Name:** **CON EDISON** **Facility Id: NYP004300919**

NYSDEC Address: INT 39 ST / 1 ST AVE BROOKLYN, NY 11232 TT−Id: 740A−0152−309
EPA (RCRA) Name: CON EDISON − MANHOLE 49184
EPA (RCRA) Address: INT 39 ST / 1 ST AVE BROOKLYN, NY 11232

MAP LOCATION INFORMATION
Site location mapped by: MANUAL MAPPING (3)
Approximate distance from property: 0 feet

ADDRESS CHANGE INFORMATION
Revised street: 39TH ST / 1ST AVE
Revised zip code: NO CHANGE

US EPA RCRA Type: LARGE QUANTITY GENERATOR
Land Disposal: Receives offsite waste: Notification date: None Given
Storer: Treatment facility: Incinerator:
Transporter:

Contact Name: DENNIS HUACON Source Type: Annual/Biennial Report update with Notification Contact Phone: 212−460−2757 Contact Info Date: 03/27/2014
Contact Name: ANTHONY SIGNORE Source Type: Emergency Contact Phone: 718−666−4714 Contact Info Date: 04/11/2013
Contact Name: ANTHONY SIGNORE Source Type: Implementer Contact Phone: 718−666−4714 Contact Info Date: 05/11/2013

NYS DEC Manifested Waste Summary:
Waste Codes, Waste Units, and Transaction Types are only shown for the most recently reported year.

WASTE CODE	WASTE DESCRIPTION	WASTE AMOUNT	WASTE UNITS	TRANSACTION TYPE	HISTORIC MAXIMUM YEAR	HISTORIC MAXIMUM AMOUNT	HISTORIC MAXIMUM YEAR
D008	Lead	350	GALLONS	GENERATED	2013		

Map Identification Number 499 **NYSDEC Name:** **CON EDISON** **Facility Id: NYP004304622**

NYSDEC Address: NE COR 2ND AVE & 32ND ST MH # 4021 BROOKLYN, NY TT−Id: 740A−0092−174
EPA (RCRA) Name: CON EDISON MANHOLE: 4021
EPA (RCRA) Address: 2ND AVE & 32ND ST NE COR BROOKLYN, NY 11232

MAP LOCATION INFORMATION
Site location mapped by: ADDRESS MATCHING
Approximate distance from property: 0 feet

ADDRESS CHANGE INFORMATION
Revised street: 2ND AVE / 32ND ST
Revised zip code: UNKNOWN

US EPA RCRA Type: CONDITIONALLY EXEMPT SMALL QUANTITY GENERATOR
Land Disposal: Receives offsite waste: Incinerator:
Storer: Treatment facility: Transporter:
Contact Name: ANTHONY SIGNORE Source Type: Emergency Contact Phone: 718−666−4714 Contact Info Date: 04/24/2013
Notification date: None Given

NYS DEC Manifested Waste Summary:
Waste Codes, Waste Units, and Transaction Types are only shown for the most recently reported year.

WASTE CODE	WASTE DESCRIPTION	WASTE AMOUNT	WASTE UNITS	TRANSACTION TYPE	HISTORIC MAXIMUM YEAR	HISTORIC MAXIMUM AMOUNT	HISTORIC MAXIMUM YEAR
D008	Lead	200	GALLONS	GENERATED	2013		

Map Identification Number 500 **NYSDEC Name:** **CON EDISON** **Facility Id: NYP004304630**

NYSDEC Address: S SIDE OF 32ND ST 218 FT E OF 2ND AVE MH # 54970 BROOKLYN, NY TT−Id: 740A−0092−175
EPA (RCRA) Name: CON EDISON MANHOLE: 54970
EPA (RCRA) Address: 218 E 2ND AVE S OF 32ND ST BROOKLYN, NY 11232

MAP LOCATION INFORMATION
Site location mapped by: ADDRESS MATCHING
Approximate distance from property: 0 feet

ADDRESS CHANGE INFORMATION
Revised street: 32ND ST / 2ND AVE
Revised zip code: UNKNOWN

US EPA RCRA Type: CONDITIONALLY EXEMPT SMALL QUANTITY GENERATOR Notification date: None Given
Land Disposal: Receives offsite waste: Incinerator:
Storer: Treatment facility: Transporter:
Contact Name: ANTHONY SIGNORE Source Type: Emergency Contact Phone: 718−666−4714 Contact Info Date: 04/24/2013

NYS DEC Manifested Waste Summary:
Waste Codes, Waste Units, and Transaction Types are only shown for the most recently reported year.

WASTE CODE	WASTE DESCRIPTION	WASTE AMOUNT	WASTE UNITS	TRANSACTION TYPE	HISTORIC MAXIMUM YEAR	HISTORIC MAXIMUM AMOUNT	HISTORIC MAXIMUM YEAR
D008	Lead	250	GALLONS	GENERATED	2013		

Map Identification Number 501 **NYSDEC Name:** **CON EDISON** **Facility Id: NYP004304978**
NYSDEC Address: 2 32 ST 108 E 2 A BROOKLYN, NY 11232 TT−Id: 740A−0092−176
EPA (RCRA) Name: CON EDISON − MANHOLE 54967
EPA (RCRA) Address: 2 32 ST 108 E 2 A BROOKLYN, NY 11232

MAP LOCATION INFORMATION
Site location mapped by: ADDRESS MATCHING
Approximate distance from property: 0 feet

ADDRESS CHANGE INFORMATION
Revised street: 32ND ST / 2ND AVE
Revised zip code: UNKNOWN

US EPA RCRA Type: LARGE QUANTITY GENERATOR Notification date: None Given
Land Disposal: Receives offsite waste: Incinerator:
Storer: Treatment facility: Transporter:
Contact Name: DENNIS HUACON Source Type: Annual/Biennial Report update with Notification Contact Phone: 212−460−2757 Contact Info Date: 03/27/2014
Contact Name: ANTHONY SIGNORE Source Type: Emergency Contact Phone: 718−666−4714 Contact Info Date: 04/25/2013

Historically listed as the following USEPA RCRA Generator Size(s) as well:
CONDITIONALLY EXEMPT SMALL QUANTITY GENERATOR

NYS DEC Manifested Waste Summary:
Waste Codes, Waste Units, and Transaction Types are only shown for the most recently reported year.

WASTE CODE	WASTE DESCRIPTION	WASTE AMOUNT	WASTE UNITS	TRANSACTION TYPE	HISTORIC MAXIMUM YEAR	HISTORIC MAXIMUM AMOUNT	HISTORIC MAXIMUM YEAR
D008	Lead	350	GALLONS	GENERATED	2013		

Map Identification Number 502 **NYSDEC Name:** **CON EDISON** **Facility Id: NYP004304986**

NYSDEC Address: NW INTER 39TH ST & 1ST AVE MH # 49184 BROOKLYN, NY TT−Id: 740A−0092−177

EPA (RCRA) Name: CON EDISON MANHOLE: 49184

EPA (RCRA) Address: 39TH ST & 1ST AVE INTERSECTION BROOKLYN, NY 11232

MAP LOCATION INFORMATION
Site location mapped by: ADDRESS MATCHING
Approximate distance from property: 0 feet

ADDRESS CHANGE INFORMATION
Revised street: 39TH ST / 1ST AVE
Revised zip code: NO CHANGE

US EPA RCRA Type: CONDITIONALLY EXEMPT SMALL QUANTITY GENERATOR
Land Disposal:
Storer:
Receives offsite waste:
Treatment facility:
Notification date: None Given
Incinerator:
Transporter:
Contact Name: ANTHONY SIGNORE Source Type: Emergency Contact Phone: 718−666−4714 Contact Info Date: 04/25/2013

NYS DEC Manifested Waste Summary:
Waste Codes, Waste Units, and Transaction Types are only shown for the most recently reported year.

WASTE CODE	WASTE DESCRIPTION	WASTE AMOUNT	WASTE UNITS	TRANSACTION TYPE	HISTORIC MAXIMUM YEAR	HISTORIC MAXIMUM AMOUNT	HISTORIC MAXIMUM YEAR
D008	Lead	200	GALLONS	GENERATED	2013		

Map Identification Number 503 **NYSDEC Name:** **CON EDISON** **Facility Id: NYP004374856**

NYSDEC Address: 3902 2ND AVE SB 38762 BROOKLYN, NY TT−Id: 740A−0092−062

EPA (RCRA) Name: CON EDISON SERVICE BOX: 38762

EPA (RCRA) Address: 3902 2ND AVE BROOKLYN, NY 11232

MAP LOCATION INFORMATION
Site location mapped by: PARCEL MAPPING (1)
Approximate distance from property: 0 feet

ADDRESS CHANGE INFORMATION
Revised street: NO CHANGE
Revised zip code: NO CHANGE

US EPA RCRA Type: GENERATOR TYPE NOT GIVEN
Land Disposal:
Storer:
Receives offsite waste:
Treatment facility:
Notification date: None Given
Incinerator:
Transporter:
Contact Name: THOMAS TEELING Source Type: Emergency Contact Phone: 212−460−3770 Contact Info Date: 10/16/2013
Contact Name: THOMAS TEELING Source Type: Implementer Contact Phone: 212−460−3770 Contact Info Date: 11/16/2013

NYS DEC Manifested Waste Summary:
Waste Codes, Waste Units, and Transaction Types are only shown for the most recently reported year.

WASTE CODE	WASTE DESCRIPTION	WASTE AMOUNT	WASTE UNITS	TRANSACTION TYPE	HISTORIC MAXIMUM YEAR	HISTORIC MAXIMUM AMOUNT	HISTORIC MAXIMUM YEAR
D008	Lead	80	GALLONS	GENERATED	2013		

Map Identification Number 504 **NYSDEC Name:** **CON EDISON** **Facility Id: NYP004583845**
NYSDEC Address: EAST 2 AVE 78 FT NORTH 39 ST S58762 BROOKLYN, NY 11201 TT−Id: 740A−0121−472

MAP LOCATION INFORMATION
Site location mapped by: ADDRESS MATCHING
Approximate distance from property: 0 feet

ADDRESS CHANGE INFORMATION
Revised street: 2ND AVE / 39TH ST
Revised zip code: NO CHANGE

US EPA RCRA (Resource Conservation and Recovery Act) information not reported; Site information reported by NYS DEC.

NYS DEC Manifested Waste Summary:
Waste Codes, Waste Units, and Transaction Types are only shown for the most recently reported year.

WASTE CODE	WASTE DESCRIPTION	WASTE AMOUNT	WASTE UNITS	TRANSACTION TYPE	HISTORIC MAXIMUM YEAR	HISTORIC MAXIMUM AMOUNT	HISTORIC MAXIMUM YEAR
D008	Lead	200	GALLONS	GENERATED	2014		

Map Identification Number 505 **NYSDEC Name:** **CON EDISON** **Facility Id: NYP004672614**
NYSDEC Address: CO 40 ST 44 E/O 2 AV TM190 BROOKLYN, NY 11201 TT−Id: 740A−0132−718

MAP LOCATION INFORMATION
Site location mapped by: MANUAL MAPPING (3)
Approximate distance from property: 0 feet

ADDRESS CHANGE INFORMATION
Revised street: 2ND AVE / 40TH ST
Revised zip code: 11232

US EPA RCRA (Resource Conservation and Recovery Act) information not reported; Site information reported by NYS DEC.

NYS DEC Manifested Waste Summary:
Waste Codes, Waste Units, and Transaction Types are only shown for the most recently reported year.

WASTE CODE	WASTE DESCRIPTION	WASTE AMOUNT	WASTE UNITS	TRANSACTION TYPE	YEAR	HISTORIC MAXIMUM AMOUNT	HISTORIC MAXIMUM YEAR
More than one waste code was reported for the following waste amount:		100	KILOGRAMS	GENERATED	2014		
D008	Lead						
B002	Petroleum oil or other liquid containing 50 ppm < PCBs < 500 ppm						

Map Identification Number 506 **NYSDEC Name:** **CON EDISON** **Facility Id: NYP004739439**

NYSDEC Address: 39 ST & 2N AV BROOKLYN, NY 11232 TT−Id: 740A−0129−123
EPA (RCRA) Name: CON EDISON
EPA (RCRA) Address: 39TH ST & 2ND AVE BROOKLYN, NY 11232

MAP LOCATION INFORMATION
Site location mapped by: ADDRESS MATCHING
Approximate distance from property: 0 feet

ADDRESS CHANGE INFORMATION
Revised street: 39TH ST / 2ND AVE
Revised zip code: NO CHANGE

US EPA RCRA Type: GENERATOR TYPE NOT GIVEN
Notification date: None Given
Land Disposal: Receives offsite waste: Incinerator:
Storer: Treatment facility: Transporter:

Contact Name: THERESA BURKARD	Source Type: Annual/Biennial Report update with Notification	Contact Phone: 212−460−2262	Contact Info Date: 02/05/2016
Contact Name: THOMAS TEELING	Source Type: Emergency	Contact Phone: 212−460−3770	Contact Info Date: 02/26/2015
Contact Name: THOMAS TEELING	Source Type: Implementer	Contact Phone: 212−460−3770	Contact Info Date: 02/26/2015

NYS DEC Manifested Waste Summary:
Waste Codes, Waste Units, and Transaction Types are only shown for the most recently reported year.

WASTE CODE	WASTE DESCRIPTION	WASTE AMOUNT	WASTE UNITS	TRANSACTION TYPE	YEAR	HISTORIC MAXIMUM AMOUNT	HISTORIC MAXIMUM YEAR
D008	Lead	2000	GALLONS	GENERATED	2015		

Map Identification Number 507 **NYSDEC Name:** **CON EDISON** **Facility Id: NYP004739827**

NYSDEC Address: 39TH ST & 2ND AV VAULT 2020 BROOKLYN, NY 11201 TT−Id: 740A−0127−733

EPA (RCRA) Name: CON EDISON

EPA (RCRA) Address: 39TH ST & 2ND AVE VAULT 2020 BROOKLYN, NY 11232

MAP LOCATION INFORMATION
Site location mapped by: ADDRESS MATCHING
Approximate distance from property: 0 feet

ADDRESS CHANGE INFORMATION
Revised street: 39TH ST / 2ND AV
Revised zip code: NO CHANGE

US EPA RCRA Type: GENERATOR TYPE NOT GIVEN
Land Disposal: Receives offsite waste:
Storer: Treatment facility:
Notification date: None Given
Incinerator:
Transporter:

Contact Name: THOMAS TEELING Source Type: Emergency Contact Phone: 212−460−3770 Contact Info Date: 02/27/2015
Contact Name: THOMAS TEELING Source Type: Implementer Contact Phone: 212−460−3770 Contact Info Date: 02/27/2015

NYS DEC Manifested Waste Summary:
Waste Codes, Waste Units, and Transaction Types are only shown for the most recently reported year.

WASTE CODE	WASTE DESCRIPTION	WASTE AMOUNT	WASTE UNITS	TRANSACTION TYPE	HISTORIC MAXIMUM YEAR	HISTORIC MAXIMUM AMOUNT	HISTORIC MAXIMUM YEAR
D008	Lead	2000	POUNDS	GENERATED	2015		

Map Identification Number 508 **NYSDEC Name:** **CON EDISON** **Facility Id: NYP004739835**

NYSDEC Address: 39 ST & 2ND AV VAULT 2356 BROOKLYN, NY 11201 TT−Id: 740A−0129−126

EPA (RCRA) Name: CON EDISON

EPA (RCRA) Address: 39TH ST & 2ND AVE VAULT 2356 BROOKLYN, NY 11232

MAP LOCATION INFORMATION
Site location mapped by: ADDRESS MATCHING
Approximate distance from property: 0 feet

ADDRESS CHANGE INFORMATION
Revised street: 39TH ST / 2ND AVE
Revised zip code: NO CHANGE

US EPA RCRA Type: GENERATOR TYPE NOT GIVEN
Land Disposal: Receives offsite waste:
Storer: Treatment facility:
Notification date: None Given
Incinerator:
Transporter:

Contact Name: THOMAS TEELING Source Type: Emergency Contact Phone: 212−460−3770 Contact Info Date: 02/27/2015
Contact Name: THOMAS TEELING Source Type: Implementer Contact Phone: 212−460−3770 Contact Info Date: 02/27/2015

NYS DEC Manifested Waste Summary:
Waste Codes, Waste Units, and Transaction Types are only shown for the most recently reported year.

WASTE CODE	WASTE DESCRIPTION	WASTE AMOUNT	WASTE UNITS	TRANSACTION TYPE	YEAR	HISTORIC MAXIMUM AMOUNT	HISTORIC MAXIMUM YEAR
D008	Lead	2000	POUNDS	GENERATED	2015		

Map Identification Number 509 **EPA (RCRA) Name:** **CON EDISON** **Facility Id: NYP004741179**

EPA (RCRA) Address: 168 39TH ST VAULT 2020 BROOKLYN, NY 11232 TT−Id: 740A−0152−307
NYSDEC Name: CON EDISON
NYSDEC Address: 168 36TH ST BROOKLYN, NY 11232
VS 2020

MAP LOCATION INFORMATION
Site location mapped by: PARCEL MAPPING (1)
Approximate distance from property: 0 feet

ADDRESS CHANGE INFORMATION
Revised street: 168 39TH ST
Revised zip code: NO CHANGE

Special Note(s): The New York State Department of Environmental Conservation and the U. S. Environmental Protection Agency have reported different locations for this hazardous waste identification number. Available information for both locations is summarized below.

US EPA RCRA Type: GENERATOR TYPE NOT GIVEN Notification date: None Given
Land Disposal: Receives offsite waste: Incinerator:
Storer: Treatment facility: Transporter:
Contact Name: THOMAS TEELING Source Type: Emergency Contact Phone: 212−460−3770 Contact Info Date: 03/02/2015
Contact Name: THOMAS TEELING Source Type: Implementer Contact Phone: 212−460−3770 Contact Info Date: 03/02/2015

NYS DEC Manifested Waste Summary:
Waste Codes, Waste Units, and Transaction Types are only shown for the most recently reported year.

WASTE CODE	WASTE DESCRIPTION	WASTE AMOUNT	WASTE UNITS	TRANSACTION TYPE	YEAR	HISTORIC MAXIMUM AMOUNT	HISTORIC MAXIMUM YEAR
D008	Lead	800	POUNDS	GENERATED	2015		

Map Identification Number 510 **NYSDEC Name:** **CON EDISON** **Facility Id: NYP004741187**

NYSDEC Address: 168 39TH ST VS 2180 BROOKLYN, NY 11232 TT−Id: 740A−0128−583

EPA (RCRA) Name: CON EDISON

EPA (RCRA) Address: 168 39TH ST VAULT 2180 BROOKLYN, NY 11232

MAP LOCATION INFORMATION
Site location mapped by: PARCEL MAPPING (1)
Approximate distance from property: 0 feet

ADDRESS CHANGE INFORMATION
Revised street: NO CHANGE
Revised zip code: NO CHANGE

US EPA RCRA Type: GENERATOR TYPE NOT GIVEN
Land Disposal: Receives offsite waste: Incinerator:
Storer: Treatment facility: Transporter:
Notification date: None Given
Contact Name: THOMAS TEELING Source Type: Emergency Contact Phone: 212−460−3770 Contact Info Date: 03/02/2015
Contact Name: THOMAS TEELING Source Type: Implementer Contact Phone: 212−460−3770 Contact Info Date: 03/02/2015

NYS DEC Manifested Waste Summary:
Waste Codes, Waste Units, and Transaction Types are only shown for the most recently reported year.

WASTE CODE	WASTE DESCRIPTION	WASTE AMOUNT	WASTE UNITS	TRANSACTION TYPE	HISTORIC MAXIMUM YEAR	HISTORIC MAXIMUM AMOUNT	HISTORIC MAXIMUM YEAR
D008	Lead	1000	POUNDS	GENERATED	2015		

Map Identification Number 511 **EPA (RCRA) Name:** **CON EDISON** **Facility Id: NYP004741195**

EPA (RCRA) Address: 168 39TH ST BROOKLYN, NY 11232 TT−Id: 740A−0152−308

NYSDEC Name: CON EDISON

NYSDEC Address: 168 36TH ST VS 2356 BROOKLYN, NY 11232

MAP LOCATION INFORMATION
Site location mapped by: PARCEL MAPPING (1)
Approximate distance from property: 0 feet

ADDRESS CHANGE INFORMATION
Revised street: NO CHANGE
Revised zip code: NO CHANGE

Special Note(s): The New York State Department of Environmental Conservation and the U. S. Environmental Protection Agency have reported different locations for this hazardous waste identification number. Available information for both locations is summarized below.

US EPA RCRA Type: GENERATOR TYPE NOT GIVEN
Land Disposal: Receives offsite waste:
Storer: Treatment facility:
Notification date: None Given
Incinerator:
Transporter:
Contact Name: THOMAS TEELING Source Type: Emergency Contact Phone: 212−460−3770 Contact Info Date: 03/02/2015
Contact Name: THOMAS TEELING Source Type: Implementer Contact Phone: 212−460−3770 Contact Info Date: 03/02/2015

NYS DEC Manifested Waste Summary:
Waste Codes, Waste Units, and Transaction Types are only shown for the most recently reported year.

WASTE CODE	WASTE DESCRIPTION	WASTE AMOUNT	WASTE UNITS	TRANSACTION TYPE	HISTORIC MAXIMUM YEAR	HISTORIC MAXIMUM AMOUNT	HISTORIC MAXIMUM YEAR
D008	Lead	1200	POUNDS	GENERATED	2015		

Map Identification Number 512 **NYSDEC Name:** **CON EDISON** **Facility Id: NYP004743092**
NYSDEC Address: 39 ST & 2 AV BROOKLYN, NY 11201 TT−Id: 740A−0129−134
M46701
EPA (RCRA) Name: CON EDISON
EPA (RCRA) Address: 39TH ST & 2ND AVE BROOKLYN, NY 11232

MAP LOCATION INFORMATION
Site location mapped by: ADDRESS MATCHING
Approximate distance from property: 0 feet

ADDRESS CHANGE INFORMATION
Revised street: 39TH ST / 2ND AVE
Revised zip code: NO CHANGE

US EPA RCRA Type: GENERATOR TYPE NOT GIVEN
Land Disposal: Receives offsite waste:
Storer: Treatment facility:
Notification date: None Given
Incinerator:
Transporter:
Contact Name: THOMAS TEELING Source Type: Emergency Contact Phone: 212−460−3770 Contact Info Date: 03/04/2015
Contact Name: THOMAS TEELING Source Type: Implementer Contact Phone: 212−460−3770 Contact Info Date: 03/04/2015

NYS DEC Manifested Waste Summary:
Waste Codes, Waste Units, and Transaction Types are only shown for the most recently reported year.

WASTE CODE	WASTE DESCRIPTION	WASTE AMOUNT	WASTE UNITS	TRANSACTION TYPE	HISTORIC MAXIMUM YEAR	HISTORIC MAXIMUM AMOUNT	HISTORIC MAXIMUM YEAR
D008	Lead	500	POUNDS	GENERATED	2015		

Map Identification Number 513 **NYSDEC Name:** **CON EDISON** **Facility Id: NYP004756110**

NYSDEC Address: 168 39TH ST MH 56701 BROOKLYN, NY 11232 TT−Id: 740A−0128−786

EPA (RCRA) Name: CON EDISON

EPA (RCRA) Address: 138 39TH ST BROOKLYN, NY 11232

MAP LOCATION INFORMATION
Site location mapped by: PARCEL MAPPING (1)
Approximate distance from property: 0 feet

ADDRESS CHANGE INFORMATION
Revised street: NO CHANGE
Revised zip code: NO CHANGE

US EPA RCRA Type: GENERATOR TYPE NOT GIVEN
Land Disposal: Receives offsite waste:
Storer: Treatment facility:
Notification date: None Given
Incinerator:
Transporter:

Contact Name: THOMAS TEELING Source Type: Emergency Contact Phone: 212−460−3770 Contact Info Date: 03/23/2015
Contact Name: THOMAS TEELING Source Type: Implementer Contact Phone: 212−460−3770 Contact Info Date: 03/23/2015

NYS DEC Manifested Waste Summary:
Waste Codes, Waste Units, and Transaction Types are only shown for the most recently reported year.

WASTE CODE	WASTE DESCRIPTION	WASTE AMOUNT	WASTE UNITS	TRANSACTION TYPE	HISTORIC MAXIMUM YEAR	HISTORIC MAXIMUM AMOUNT	HISTORIC MAXIMUM YEAR
D008	Lead	1500	POUNDS	GENERATED	2015		

Map Identification Number 514 **NYSDEC Name:** **CON EDISON** **Facility Id: NYP004758470**

NYSDEC Address: 41 ST & 2ND AVE V 2035 BROOKLYN, NY 11232 TT−Id: 740A−0129−171

EPA (RCRA) Name: CON EDISON

EPA (RCRA) Address: 41ST ST & 2ND AVE BROOKLYN, NY 11232

MAP LOCATION INFORMATION
Site location mapped by: ADDRESS MATCHING
Approximate distance from property: 0 feet

ADDRESS CHANGE INFORMATION
Revised street: 41ST ST / 2ND AVE
Revised zip code: NO CHANGE

US EPA RCRA Type: GENERATOR TYPE NOT GIVEN
Land Disposal: Receives offsite waste:
Storer: Treatment facility:
Notification date: None Given
Incinerator:
Transporter:

Contact Name: THOMAS TEELING Source Type: Emergency Contact Phone: 212−460−3770 Contact Info Date: 03/26/2015
Contact Name: THOMAS TEELING Source Type: Implementer Contact Phone: 212−460−3770 Contact Info Date: 03/26/2015

NYS DEC Manifested Waste Summary:
Waste Codes, Waste Units, and Transaction Types are only shown for the most recently reported year.

WASTE CODE	WASTE DESCRIPTION	WASTE AMOUNT	WASTE UNITS	TRANSACTION TYPE	YEAR	HISTORIC MAXIMUM AMOUNT	HISTORIC MAXIMUM YEAR
D008	Lead	1500	POUNDS	GENERATED	2015		

Map Identification Number 515 **NYSDEC Name:** **CON EDISON** **Facility Id: NYP004770988**

NYSDEC Address: ' 40 ST & 2 AVE' BROOKLYN, NY 11232 TT−Id: 740A−0135−854
EPA (RCRA) Name: CON EDISON
EPA (RCRA) Address: 40TH ST & 2ND AVE BROOKLYN, NY 11232

MAP LOCATION INFORMATION
Site location mapped by: ADDRESS MATCHING
Approximate distance from property: 0 feet

ADDRESS CHANGE INFORMATION
Revised street: 40TH ST / 2ND AVE
Revised zip code: UNKNOWN

US EPA RCRA Type: GENERATOR TYPE NOT GIVEN
Notification date: None Given
Land Disposal: Receives offsite waste: Incinerator:
Storer: Treatment facility: Transporter:

Contact Name: THERESA BURKARD	Source Type: Annual/Biennial Report update with Notification	Contact Phone: 212−460−2262	Contact Info Date: 02/05/2016
Contact Name: THOMAS TEELING	Source Type: Emergency	Contact Phone: 212−460−3770	Contact Info Date: 04/20/2015
Contact Name: THOMAS TEELING	Source Type: Implementer	Contact Phone: 212−460−3770	Contact Info Date: 04/20/2015

Historically listed as the following USEPA RCRA Generator Size(s) as well:
LARGE QUANTITY GENERATOR

NYS DEC Manifested Waste Summary:
Waste Codes, Waste Units, and Transaction Types are only shown for the most recently reported year.

WASTE CODE	WASTE DESCRIPTION	WASTE AMOUNT	WASTE UNITS	TRANSACTION TYPE	YEAR	HISTORIC MAXIMUM AMOUNT	HISTORIC MAXIMUM YEAR
D008	Lead	3000	POUNDS	GENERATED	2015		

Map Identification Number 516 **NYSDEC Name:** **CON EDISON** **Facility Id: NYP004776423**

NYSDEC Address: F/O SWC 41 ST & 1ST AVE STRUCTURE 55752 BROOKLYN, NY 11232 TT−Id: 740A−0138−049

EPA (RCRA) Name: CON EDISON

EPA (RCRA) Address: 41 ST & 1ST AVE MH55757 BROOKLYN, NY 11232

MAP LOCATION INFORMATION
Site location mapped by: ADDRESS MATCHING
Approximate distance from property: 0 feet

ADDRESS CHANGE INFORMATION
Revised street: 41ST ST / 1ST AVE
Revised zip code: NO CHANGE

US EPA RCRA Type: GENERATOR TYPE NOT GIVEN
Notification date: None Given
Land Disposal: Receives offsite waste: Incinerator:
Storer: Treatment facility: Transporter:
Contact Name: THOMAS TEELING Source Type: Emergency Contact Phone: 212−460−3770 Contact Info Date: 04/29/2015
Contact Name: THOMAS TEELING Source Type: Implementer Contact Phone: 212−460−3770 Contact Info Date: 04/29/2015

NYS DEC Manifested Waste Summary:
Waste Codes, Waste Units, and Transaction Types are only shown for the most recently reported year.

WASTE CODE	WASTE DESCRIPTION	WASTE AMOUNT	WASTE UNITS	TRANSACTION TYPE	HISTORIC MAXIMUM YEAR	HISTORIC MAXIMUM AMOUNT	HISTORIC MAXIMUM YEAR
D008	Lead	600	POUNDS	GENERATED	2015		

Map Identification Number 517 **NYSDEC Name:** **CON EDISON** **Facility Id: NYP004776431**

NYSDEC Address: F/O SWC 41 ST & 1ST AVE STRUCTURE 38663 BROOKLYN, NY 11232 TT−Id: 740A−0138−050

EPA (RCRA) Name: CON EDISON

EPA (RCRA) Address: 41 ST & 1ST AVE MH38663 BROOKLYN, NY 11232

MAP LOCATION INFORMATION
Site location mapped by: ADDRESS MATCHING
Approximate distance from property: 0 feet

ADDRESS CHANGE INFORMATION
Revised street: 41ST ST / 1ST AVE
Revised zip code: NO CHANGE

US EPA RCRA Type: GENERATOR TYPE NOT GIVEN
Notification date: None Given
Land Disposal: Receives offsite waste: Incinerator:
Storer: Treatment facility: Transporter:
Contact Name: THOMAS TEELING Source Type: Emergency Contact Phone: 212−460−3770 Contact Info Date: 04/29/2015
Contact Name: THOMAS TEELING Source Type: Implementer Contact Phone: 212−460−3770 Contact Info Date: 04/29/2015

NYS DEC Manifested Waste Summary:
Waste Codes, Waste Units, and Transaction Types are only shown for the most recently reported year.

WASTE CODE	WASTE DESCRIPTION	WASTE AMOUNT	WASTE UNITS	TRANSACTION TYPE	HISTORIC MAXIMUM YEAR	HISTORIC MAXIMUM AMOUNT	HISTORIC MAXIMUM YEAR
D008	Lead	700	POUNDS	GENERATED	2015		

Map Identification Number 518 **NYSDEC Name:** **NYCDEP** **Facility Id: NYP010000529**
NYSDEC Address: 32ND ST & 2ND AVE BROOKLYN, NY 11201 TT−Id: 740A−0010−692

MAP LOCATION INFORMATION
Site location mapped by: ADDRESS MATCHING
Approximate distance from property: 0 feet

ADDRESS CHANGE INFORMATION
Revised street: 32ND ST / 2ND AVE
Revised zip code: NO CHANGE

US EPA RCRA (Resource Conservation and Recovery Act) information not reported; Site information reported by NYS DEC.

NYS DEC Manifested Waste Summary:
Waste Codes, Waste Units, and Transaction Types are only shown for the most recently reported year.

WASTE CODE	WASTE DESCRIPTION	WASTE AMOUNT	WASTE UNITS	TRANSACTION TYPE	HISTORIC MAXIMUM YEAR	HISTORIC MAXIMUM AMOUNT	HISTORIC MAXIMUM YEAR
D002	Solid waste that exhibits the characteristic of corrosivity	800	POUNDS	GENERATED	1991		

Map Identification Number 519 **NYSDEC Name:** **FULTON FERRY LIQUIDATORS INC** **Facility Id: NYR000007146**
NYSDEC Address: 4002 2ND AVE BROOKLYN, NY 11232 TT−Id: 740A−0016−885
EPA (RCRA) Name: FULTON FERRY LIQUIDATORS INC
EPA (RCRA) Address: 4002 2ND AVE BROOKLYN, NY 11232−2710

MAP LOCATION INFORMATION
Site location mapped by: PARCEL MAPPING (1)
Approximate distance from property: 0 feet

ADDRESS CHANGE INFORMATION
Revised street: NO CHANGE
Revised zip code: NO CHANGE

US EPA RCRA Type: GENERATOR TYPE NOT GIVEN Notification date: 06/23/1995
Land Disposal: Receives offsite waste: Incinerator:
Storer: Treatment facility: Transporter:
Contact Name: JOSEPH COLUMBO Source Type: Notification Contact Phone: 718−499−9696 Contact Info Date: 06/23/1995
Contact Name: JOSEPH COLUMBO Source Type: Annual/Biennial Report Contact Phone: 718−499−9696 Contact Info Date: 03/01/1996

Historically listed as the following USEPA RCRA Generator Size(s) as well:
SMALL QUANTITY GENERATOR

NYS DEC Manifested Waste Summary:
Waste Codes, Waste Units, and Transaction Types are only shown for the most recently reported year.

WASTE CODE	WASTE DESCRIPTION	WASTE AMOUNT	WASTE UNITS	TRANSACTION TYPE	YEAR	HISTORIC MAXIMUM AMOUNT	HISTORIC MAXIMUM YEAR
D001	Solid waste that exhibits the characteristic of ignitability	3531	POUNDS	GENERATED	1995		
D006	Cadmium	31565	POUNDS	GENERATED	1995		

Map Identification Number 520 **NYSDEC Name:** **NEW YORK CITY OF PRINT SHOP HRA** **Facility Id: NYR000060624**
NYSDEC Address: 80 39TH ST 1ST FLOOR BROOKLYN, NY 11232 TT−Id: 740A−0013−678
EPA (RCRA) Name: NEW YORK CITY OF PRINT SHOP HRA
EPA (RCRA) Address: 80 39TH ST 1ST FLOOR BROOKLYN, NY 11232−2614

MAP LOCATION INFORMATION
Site location mapped by: PARCEL MAPPING (1)
Approximate distance from property: 0 feet

ADDRESS CHANGE INFORMATION
Revised street: 80 39TH ST
Revised zip code: NO CHANGE

US EPA RCRA Type: GENERATOR TYPE NOT GIVEN Notification date: 06/12/1998
Land Disposal: Receives offsite waste: Incinerator:
Storer: Treatment facility: Transporter:
Contact Name: ROBERT PFERMAN Source Type: Implementer Contact Phone: 718−965−6295 Contact Info Date: 01/01/2007
Contact Name: ROBERT PFERMAN Source Type: Notification Contact Phone: 718−965−6295 Contact Info Date: 06/12/1998

Historically listed as the following USEPA RCRA Generator Size(s) as well:
SMALL QUANTITY GENERATOR

NYS DEC Manifested Waste Summary:
Waste Codes, Waste Units, and Transaction Types are only shown for the most recently reported year.

WASTE CODE	WASTE DESCRIPTION	WASTE AMOUNT	WASTE UNITS	TRANSACTION TYPE	YEAR	HISTORIC MAXIMUM AMOUNT	HISTORIC MAXIMUM YEAR

NONE Site reported by US EPA. No hazardous waste activity reported by NYS.

Map Identification Number 521 **NYSDEC Name:** **LM INDUSTRIES CO** **Facility Id: NYR000065383**

NYSDEC Address: INDUSTRY CITY 882 3RD AVE BROOKLYN, NY 11232 TT−Id: 740A−0016−437
EPA (RCRA) Name: L M RABINOWITZ & CO INC
EPA (RCRA) Address: 882 3RD AVE 9TH FLOOR BROOKLYN, NY 11232

MAP LOCATION INFORMATION
Site location mapped by: PARCEL MAPPING (1)
Approximate distance from property: 0 feet

ADDRESS CHANGE INFORMATION
Revised street: 882 3RD AVE
Revised zip code: NO CHANGE

US EPA RCRA Type: GENERATOR TYPE NOT GIVEN
Notification date: 12/31/1998
Land Disposal: Receives offsite waste: Incinerator:
Storer: Treatment facility: Transporter:
Contact Name: RICHARD NONNA Source Type: Implementer Contact Phone: 718−788−2003 Contact Info Date: 01/01/2007
Contact Name: RICHARD NONNA Source Type: Notification Contact Phone: 718−788−2003 Contact Info Date: 12/31/1998

Historically listed as the following USEPA RCRA Generator Size(s) as well:
CONDITIONALLY EXEMPT SMALL QUANTITY GENERATOR

NYS DEC Manifested Waste Summary:
Waste Codes, Waste Units, and Transaction Types are only shown for the most recently reported year.

WASTE CODE	WASTE DESCRIPTION	WASTE AMOUNT	WASTE UNITS	TRANSACTION TYPE	YEAR	HISTORIC MAXIMUM AMOUNT	HISTORIC MAXIMUM YEAR
D001	Solid waste that exhibits the characteristic of ignitability	300	POUNDS	GENERATED	1999		
D002	Solid waste that exhibits the characteristic of corrosivity	110	GALLONS	GENERATED	1999		
D006	Cadmium	300	POUNDS	GENERATED	1999		

Map Identification Number 522 **EPA (RCRA) Name:** **NYSDOT** **Facility Id: NYR000084301**

EPA (RCRA) Address: 920 3RD AVE BROOKLYN, NY 11232 TT−Id: 740A−0061−405
NYSDEC Name: NYSDOT
NYSDEC Address: GOWANIS EXPY−D258113 BROOKLYN, NY 11232

MAP LOCATION INFORMATION
Site location mapped by: PARCEL MAPPING (1)
Approximate distance from property: 0 feet

ADDRESS CHANGE INFORMATION
Revised street: NO CHANGE
Revised zip code: NO CHANGE

Special Note(s): The New York State Department of Environmental Conservation and the U. S. Environmental Protection Agency have reported different locations for this hazardous waste identification number. Available information for both locations is summarized below.

US EPA RCRA Type: GENERATOR TYPE NOT GIVEN
Land Disposal: Receives offsite waste: Notification date: 02/09/2000
Storer: Treatment facility: Incinerator:
Transporter:
Contact Name: STANLEY MALEK Source Type: Implementer Contact Phone: 718−832−5068 Contact Info Date: 01/01/2007
Contact Name: STANLEY MALEK Source Type: Notification Contact Phone: 718−832−5068 Contact Info Date: 02/09/2000

Historically listed as the following USEPA RCRA Generator Size(s) as well:
SMALL QUANTITY GENERATOR

NYS DEC Manifested Waste Summary:
Waste Codes, Waste Units, and Transaction Types are only shown for the most recently reported year.

WASTE CODE	WASTE DESCRIPTION	WASTE AMOUNT	WASTE UNITS	TRANSACTION TYPE	HISTORIC MAXIMUM YEAR	HISTORIC MAXIMUM AMOUNT	HISTORIC MAXIMUM YEAR
D008	Lead	3700	POUNDS	GENERATED	2000		

Map Identification Number 523 **EPA (RCRA) Name:** **REHAB OF I−278 VIADUCT** **Facility Id: NYR000091314**

EPA (RCRA) Address: NYS DEPT OF TRANSPORTATION BROOKLYN, NY 11101 TT−Id: 740A−0016−860
920 3RD AVE & 34TH ST
NYSDEC Name: NYSDOT FIELD OFFICE D256492
NYSDEC Address: GOWANIS EXP BROOKLYN, NY 11201

MAP LOCATION INFORMATION
Site location mapped by: PARCEL MAPPING (1)
Approximate distance from property: 0 feet

ADDRESS CHANGE INFORMATION
Revised street: NO CHANGE
Revised zip code: NO CHANGE

Special Note(s): The New York State Department of Environmental Conservation and the U. S. Environmental Protection Agency have reported different locations for this hazardous waste identification number. Available information for both locations is summarized below.

US EPA RCRA Type: GENERATOR TYPE NOT GIVEN
Land Disposal: Receives offsite waste:
Storer: Treatment facility:
Notification date: 10/25/2000
Incinerator:
Transporter:

Contact Name: MAJID SYED	Source Type: Implementer	Contact Phone: 718−482−4989	Contact Info Date: 01/01/2007
Contact Name: OSAMA KHALIL	Source Type: Notification	Contact Phone: 718−482−4989	Contact Info Date: 10/25/2000
Contact Name: MAJID SYED	Source Type: Annual/Biennial Report	Contact Phone: 718−482−4989	Contact Info Date: 02/14/2002

Historically listed as the following USEPA RCRA Generator Size(s) as well:
LARGE QUANTITY GENERATOR
SMALL QUANTITY GENERATOR

NYS DEC Manifested Waste Summary:
Waste Codes, Waste Units, and Transaction Types are only shown for the most recently reported year.

WASTE CODE	WASTE DESCRIPTION	WASTE AMOUNT	WASTE UNITS	TRANSACTION TYPE	YEAR	HISTORIC MAXIMUM AMOUNT	HISTORIC MAXIMUM YEAR
D008	Lead	2000	POUNDS	GENERATED	2002	7360	2001

Map Identification Number 524
NYSDEC Name: **UTRECHT MANUFACTURING**
Facility Id: NYR000126813
NYSDEC Address: 33 35TH ST BROOKLYN, NY 11232
TT−Id: 740A−0016−431
EPA (RCRA) Name: UTRECHT MANUFACTURING
EPA (RCRA) Address: 33 35TH ST BROOKLYN, NY 11232

MAP LOCATION INFORMATION
Site location mapped by: PARCEL MAPPING (1)
Approximate distance from property: 0 feet

ADDRESS CHANGE INFORMATION
Revised street: NO CHANGE
Revised zip code: NO CHANGE

US EPA RCRA Type: LARGE QUANTITY GENERATOR
Land Disposal: Receives offsite waste:
Storer: Treatment facility:
Notification date: 08/19/2004
Incinerator:
Transporter:

Contact Name: DEVONN SMITH	Source Type: Annual/Biennial Report update with Notification	Contact Phone: 718−369−9204	Contact Info Date: 08/24/2016
Contact Name: BEN SANTIAGO	Source Type: Implementer	Contact Phone: 718−369−9204	Contact Info Date: 01/01/2007
Contact Name: BEN SANTIAGO	Source Type: Notification	Contact Phone: 718−369−9204	Contact Info Date: 08/19/2004
Contact Name: BEN SANTIAGO	Source Type: Annual/Biennial Report	Contact Phone: 718−369−9204	Contact Info Date: 02/08/2008

Historically listed as the following USEPA RCRA Generator Size(s) as well:
SMALL QUANTITY GENERATOR

US EPA RCRA Violations:
Violation Type: Generators − General
Violation Number: 0001 Location: NY
Former Citation: SR − 372.2(a)(2)
Responsible Agency: EPA
Violation Determination Date: 07/07/2005
Violation Return to Compliance: 03/08/2007

Violation Type: Generators − General
Violation Number: 0002 Location: NY
Former Citation: SR − 373−3.4(f)
Responsible Agency: EPA
Violation Determination Date: 07/07/2005
Violation Return to Compliance: 03/08/2007

Violation Type: Generators − General
Violation Number: 0003 Location: NY
Former Citation: SR − 373−3.3(g), 373−1.1(d)
Responsible Agency: EPA
Violation Determination Date: 07/07/2005
Violation Return to Compliance: 03/08/2007

Violation Type: Generators − General
Violation Number: 0004 Location: NY
Former Citation: SR − 373−1.1(d)(1)(iv)(f),373−2.9
Responsible Agency: EPA
Violation Determination Date: 07/07/2005
Violation Return to Compliance: 03/08/2007

Violation Type: Generators − General
Violation Number: 0005 Location: NY
Former Citation: SR − 373−3.3(e)
Responsible Agency: EPA
Violation Determination Date: 07/07/2005
Violation Return to Compliance: 03/08/2007

Violation Type: Generators − General
Violation Number: 0006 Location: NY
Former Citation: SR − 373−3.2(g)
Responsible Agency: EPA
Violation Determination Date: 07/07/2005
Violation Return to Compliance: 03/08/2007

Violation Type: Generators − Records/Reporting
Violation Number: 0007 Location: NY
Former Citation: SR − 373−2.9(e)
Responsible Agency: EPA
Violation Determination Date: 07/07/2005
Violation Return to Compliance: 03/08/2007

Violation Type: Generators − General
Violation Number: 0008 Location: NY
Former Citation: SR − 373−3.3(f)
Responsible Agency: EPA
Violation Determination Date: 07/07/2005
Violation Return to Compliance: 03/08/2007

Violation Type: Generators − Records/Reporting
Violation Number: 0009 Location: NY
Former Citation: SR − 372.2(c)(1)(i)
Responsible Agency: EPA
Violation Determination Date: 07/07/2005
Violation Return to Compliance: 03/08/2007

Violation Type: Generators − General
Violation Number: 0010 Location: NY
Former Citation: SR − 373−3.7(c)(1)
Responsible Agency: EPA
Violation Determination Date: 07/07/2005
Violation Return to Compliance: 03/08/2007

Violation Type: LDR − General
Violation Number: 0011 Location: NY
Former Citation: SR − 376.1(g)(1)
Responsible Agency: EPA
Violation Determination Date: 07/07/2005
Violation Return to Compliance: 03/08/2007

Violation Type: Generators − Pre−transport
Violation Number: 0012 Location: NY
Former Citation: SR − 373−2.9(d)(3)
Responsible Agency: EPA
Violation Determination Date: 07/07/2005
Violation Return to Compliance: 03/08/2007

Violation Type: Generators − General
Violation Number: 0013 Location: NY
Former Citation: SR − 373−3.4(b)(1), 373−1.1(d)(1)

Responsible Agency: EPA
Violation Determination Date: 07/07/2005
Violation Return to Compliance: 03/08/2007

Violation Type: Generators − Pre−transport
Violation Number: 0014 Location: NY
Former Citation:

Responsible Agency: STATE
Violation Determination Date: 07/07/2010
Violation Return to Compliance: 07/07/2010

Violation Type: Generators − Pre−transport
Violation Number: 0015 Location: NY
Former Citation:

Responsible Agency: STATE
Violation Determination Date: 07/07/2010
Violation Return to Compliance: 07/07/2010

Violation Type: Generators − Pre−transport
Violation Number: 0016 Location: NY
Former Citation:

Responsible Agency: STATE
Violation Determination Date: 07/07/2010
Violation Return to Compliance: 07/07/2010

Violation Type: Generators − Pre−transport
Violation Number: 0017 Location: NY
Former Citation:

Responsible Agency: STATE
Violation Determination Date: 07/07/2010
Violation Return to Compliance: 07/16/2010

Violation Type: State Statute or Regulation
Violation Number: 0018 Location: NY
Former Citation:

Responsible Agency: STATE
Violation Determination Date: 07/07/2010
Violation Return to Compliance: 07/16/2010

Violation Type: TSD Interim Stat−Container Use and Management
Violation Number: 0019 Location: NY
Former Citation:

Responsible Agency: STATE
Violation Determination Date: 07/07/2010
Violation Return to Compliance: 07/16/2010

Violation Type: TSD Interim Stat−Container Use and Management
Violation Number: 0020 Location: NY
Former Citation:

Responsible Agency: STATE
Violation Determination Date: 07/07/2010
Violation Return to Compliance: 07/07/2010

Violation Type: State Statute or Regulation
Violation Number: 0021 Location: NY
Former Citation:

Responsible Agency: STATE
Violation Determination Date: 07/07/2010
Violation Return to Compliance: 07/16/2010

Violation Type: State Statute or Regulation
Violation Number: 0022 Location: NY
Former Citation:

Responsible Agency: STATE
Violation Determination Date: 07/07/2010
Violation Return to Compliance: 07/16/2010

Violation Type: TSD Interim Stat−Preparedness and Prevention
Violation Number: 0023 Location: NY
Former Citation:

Responsible Agency: STATE
Violation Determination Date: 07/07/2010
Violation Return to Compliance: 07/16/2010

Violation Type: Listing − General
Violation Number: 0024 Location: NY
Former Citation:
Responsible Agency: STATE
Violation Determination Date: 10/30/2013
Violation Return to Compliance: 06/18/2014

Violation Type: Generators − General
Violation Number: 0025 Location: NY
Former Citation:
Responsible Agency: STATE
Violation Determination Date: 10/30/2013
Violation Return to Compliance: 12/23/2013

Violation Type: Generators − Pre−transport
Violation Number: 0026 Location: NY
Former Citation:
Responsible Agency: STATE
Violation Determination Date: 10/30/2013
Violation Return to Compliance: 12/23/2013

Violation Type: Generators − Pre−transport
Violation Number: 0027 Location: NY
Former Citation:
Responsible Agency: STATE
Violation Determination Date: 10/30/2013
Violation Return to Compliance: 06/18/2014

Violation Type: State Statute or Regulation
Violation Number: 0028 Location: NY
Former Citation:
Responsible Agency: STATE
Violation Determination Date: 10/30/2013
Violation Return to Compliance: 06/18/2014

Violation Type: TSD Interim Stat−Preparedness and Prevention
Violation Number: 0029 Location: NY
Former Citation:
Responsible Agency: STATE
Violation Determination Date: 10/30/2013
Violation Return to Compliance: 06/18/2014

Violation Type: Universal Waste − Small Quantity Handlers
Violation Number: 0030 Location: NY
Former Citation:
Responsible Agency: STATE
Violation Determination Date: 10/30/2013
Violation Return to Compliance: 12/23/2013

Violation Type: Universal Waste − Small Quantity Handlers
Violation Number: 0031 Location: NY
Former Citation:
Responsible Agency: STATE
Violation Determination Date: 10/30/2013
Violation Return to Compliance: 12/23/2013

Violation Type: Universal Waste − Small Quantity Handlers
Violation Number: 0032 Location: NY
Former Citation:
Responsible Agency: STATE
Violation Determination Date: 10/30/2013
Violation Return to Compliance: 06/18/2014

Violation Type: Universal Waste − Small Quantity Handlers
Violation Number: 0033 Location: NY
Former Citation:
Responsible Agency: STATE
Violation Determination Date: 10/30/2013
Violation Return to Compliance: 06/18/2014

Violation Type: Universal Waste − Small Quantity Handlers
Violation Number: 0034 Location: NY
Former Citation:
Responsible Agency: STATE
Violation Determination Date: 10/30/2013
Violation Return to Compliance: 06/18/2014

Violation Type: TSD Interim Stat−Preparedness and Prevention
Violation Number: 0035 Location: NY
Former Citation:

Responsible Agency: STATE
Violation Determination Date: 10/30/2013
Violation Return to Compliance: 06/18/2014

NYS DEC Manifested Waste Summary:
Waste Codes, Waste Units, and Transaction Types are only shown for the most recently reported year.

WASTE CODE	WASTE DESCRIPTION	WASTE AMOUNT	WASTE UNITS	TRANSACTION TYPE	YEAR	HISTORIC MAXIMUM AMOUNT	HISTORIC MAXIMUM YEAR
D006	Cadmium	300	GALLONS	GENERATED	2017	26005	2005
D006	Cadmium	22307	POUNDS	GENERATED	2017	23021	2014
D005	Barium	240	POUNDS	GENERATED	2014		
D008	Lead	8824	POUNDS	GENERATED	2012	17266	2007
More than one waste code was reported for the following waste amount: D006 Cadmium D005 Barium		196	POUNDS	GENERATED	2009		
D003	Solid waste that exhibits the characteristic of reactivity	450	POUNDS	GENERATED	2006		

NOTE: 2017 waste amounts are for 1/1/2017 to 10/30/2017 only

Map Identification Number 525

NYSDEC Name: **PETCO STORE #3774**
NYSDEC Address: 200 36TH ST BROOKLYN, NY 11232
EPA (RCRA) Name: PETCO STORE #3774
EPA (RCRA) Address: 200 36TH ST BROOKLYN, NY 11232

Facility Id: NYR000232272
TT−Id: 740A−0150−883

MAP LOCATION INFORMATION
Site location mapped by: PARCEL MAPPING (4)
Approximate distance from property: 0 feet

ADDRESS CHANGE INFORMATION
Revised street: NO CHANGE
Revised zip code: NO CHANGE

US EPA RCRA Type: CONDITIONALLY EXEMPT SMALL QUANTITY GENERATOR
Land Disposal: Receives offsite waste:
Storer: Treatment facility:
Contact Name: AMY EBERSOLE−MARTINEZ Source Type: Notification

Notification date: 06/20/2017
Incinerator:
Transporter:
Contact Phone: 210−201−9217 Contact Info Date: 06/20/2017

NYS DEC Manifested Waste Summary:
Waste Codes, Waste Units, and Transaction Types are only shown for the most recently reported year.

WASTE CODE	WASTE DESCRIPTION	WASTE AMOUNT	WASTE UNITS	TRANSACTION TYPE	HISTORIC MAXIMUM YEAR	HISTORIC MAXIMUM AMOUNT	HISTORIC MAXIMUM YEAR
NONE	Site reported by US EPA. No hazardous waste activity reported by NYS.						

Map Identification Number 526 **NYSDEC Name:** **CON ED** **Facility Id: NYP004838845**

NYSDEC Address: 37−26 32ND ST SB 22559 BROOKLYN, NY 11232 TT−Id: 740A−0140−538
EPA (RCRA) Name: CON EDISON
EPA (RCRA) Address: 37−26 32ND ST LONG ISLAND CITY, NY 11101

MAP LOCATION INFORMATION
Site location mapped by: PARCEL MAPPING (5)
Approximate distance from property: 1 feet to the NE*

ADDRESS CHANGE INFORMATION
Revised street: NO CHANGE
Revised zip code: NO CHANGE

Special Note(s): The New York State Department of Environmental Conservation and the U. S. Environmental Protection Agency have reported different locations for this hazardous waste identification number. Available information for both locations is summarized below.

US EPA RCRA Type: GENERATOR TYPE NOT GIVEN Notification date: None Given
Land Disposal: Receives offsite waste: Incinerator:
Storer: Treatment facility: Transporter:
Contact Name: THOMAS TEELING Source Type: Emergency Contact Phone: 212−460−3770 Contact Info Date: 09/15/2015
Contact Name: THOMAS TEELING Source Type: Implementer Contact Phone: 212−460−3770 Contact Info Date: 09/15/2015

NYS DEC Manifested Waste Summary:
Waste Codes, Waste Units, and Transaction Types are only shown for the most recently reported year.

WASTE CODE	WASTE DESCRIPTION	WASTE AMOUNT	WASTE UNITS	TRANSACTION TYPE	HISTORIC MAXIMUM YEAR	HISTORIC MAXIMUM AMOUNT	HISTORIC MAXIMUM YEAR
D008	Lead	50	GALLONS	GENERATED	2015		

Map Identification Number 527 **NYSDEC Name:** **ELCO TOY CO** **Facility Id: NYN008020331**

NYSDEC Address: 4014 FIRST AVE, 6TH FLOOR BROOKLYN, NY 11232 TT−Id: 740A−0067−682
EPA (RCRA) Name: ELCO TOY CO
EPA (RCRA) Address: 4014 FIRST AVE, 6TH FLOOR BROOKLYN, NY 11232

MAP LOCATION INFORMATION
Site location mapped by: PARCEL MAPPING (4)
Approximate distance from property: 18 feet to the W*

ADDRESS CHANGE INFORMATION
Revised street: NO CHANGE
Revised zip code: NO CHANGE

US EPA RCRA Type: GENERATOR TYPE NOT GIVEN
Land Disposal:
Storer:
Receives offsite waste:
Treatment facility:
Notification date: None Given
Incinerator:
Transporter:
Contact Name: ERIKA LIU Source Type: Implementer Contact Phone: 718−788−2188 Contact Info Date: 11/05/2008

NYS DEC Manifested Waste Summary:
Waste Codes, Waste Units, and Transaction Types are only shown for the most recently reported year.

WASTE CODE	WASTE DESCRIPTION	WASTE AMOUNT	WASTE UNITS	TRANSACTION TYPE	HISTORIC MAXIMUM YEAR	HISTORIC MAXIMUM AMOUNT	HISTORIC MAXIMUM YEAR
NONE	Site reported by US EPA. No hazardous waste activity reported by NYS.						

Map Identification Number 528 **NYSDEC Name:** **B & R IMPORT CO** **Facility Id: NYN008020364**

NYSDEC Address: 4014 FIRST AVE, 5TH FLOOR BROOKLYN, NY 11232 TT−Id: 740A−0067−683
EPA (RCRA) Name: B & R IMPORT CO
EPA (RCRA) Address: 4014 FIRST AVE, 5TH FLOOR BROOKLYN, NY 11232

MAP LOCATION INFORMATION
Site location mapped by: PARCEL MAPPING (4)
Approximate distance from property: 18 feet to the W*

ADDRESS CHANGE INFORMATION
Revised street: NO CHANGE
Revised zip code: NO CHANGE

US EPA RCRA Type: GENERATOR TYPE NOT GIVEN
Land Disposal:
Storer:
Receives offsite waste:
Treatment facility:
Notification date: None Given
Incinerator:
Transporter:
Contact Name: MANNY ZAFRAUL Source Type: Implementer Contact Phone: 718−332−3450 Contact Info Date: 11/05/2008

NYS DEC Manifested Waste Summary:
Waste Codes, Waste Units, and Transaction Types are only shown for the most recently reported year.

WASTE CODE	WASTE DESCRIPTION	WASTE AMOUNT	WASTE UNITS	TRANSACTION TYPE	HISTORIC MAXIMUM YEAR	HISTORIC MAXIMUM AMOUNT	HISTORIC MAXIMUM YEAR
NONE	Site reported by US EPA. No hazardous waste activity reported by NYS.						

Map Identification Number 529

NYSDEC Name: **UTRECHT MANUFACTURING CORP** **Facility Id: NYR000232637**
NYSDEC Address: 4014 1ST AVE − BLDG 26 SPACE 26−5 NORTH BROOKLYN, NY 11232 TT−Id: 740A−0151−131
EPA (RCRA) Name: UTRECHT MANUFACTURING CORP
EPA (RCRA) Address: 4014 1ST AVE − BLDG 26 SPACE 26−5 NORTH BROOKLYN, NY 11232

MAP LOCATION INFORMATION
Site location mapped by: PARCEL MAPPING (4)
Approximate distance from property: 18 feet to the W*

ADDRESS CHANGE INFORMATION
Revised street: 4014 1ST AVE
Revised zip code: NO CHANGE

US EPA RCRA Type: SMALL QUANTITY GENERATOR
Land Disposal: Receives offsite waste: Incinerator:
Storer: Treatment facility: Transporter:
Notification date: 07/19/2017
Contact Name: ROBERT MARKUS Source Type: Notification Contact Phone: 609−662−7046 Contact Info Date: 07/19/2017

NYS DEC Manifested Waste Summary:
Waste Codes, Waste Units, and Transaction Types are only shown for the most recently reported year.

WASTE CODE	WASTE DESCRIPTION	WASTE AMOUNT	WASTE UNITS	TRANSACTION TYPE	HISTORIC MAXIMUM YEAR	HISTORIC MAXIMUM AMOUNT	HISTORIC MAXIMUM YEAR
NONE	Site reported by US EPA. No hazardous waste activity reported by NYS.						

Map Identification Number 530

EPA (RCRA) Name: **CON EDISON − MANHOLE 62484** **Facility Id: NYP004285854**
EPA (RCRA) Address: 116 39TH ST BROOKLYN, NY 11231 TT−Id: 740A−0146−662
NYSDEC Name: CON EDISON
NYSDEC Address: 39TH ST E/O 2ND AVE BROOKLYN, NY 11232
MH 62484

MAP LOCATION INFORMATION
Site location mapped by: PARCEL MAPPING (1)
Approximate distance from property: 37 feet to the W*

ADDRESS CHANGE INFORMATION
Revised street: NO CHANGE
Revised zip code: NO CHANGE

Special Note(s): The New York State Department of Environmental Conservation and the U. S. Environmental Protection Agency have reported different locations for this hazardous waste identification number. Available information for both locations is summarized below.

US EPA RCRA Type: LARGE QUANTITY GENERATOR
Land Disposal: Receives offsite waste:
Storer: Treatment facility:
Notification date: None Given
Incinerator:
Transporter:
Contact Name: DENNIS HUACON Source Type: Annual/Biennial Report update with Notification Contact Phone: 212−460−2757 Contact Info Date: 03/27/2014
Contact Name: ANTHONY SIGNORE Source Type: Emergency Contact Phone: 718−802−3008 Contact Info Date: 01/28/2013

Historically listed as the following USEPA RCRA Generator Size(s) as well:
CONDITIONALLY EXEMPT SMALL QUANTITY GENERATOR

NYS DEC Manifested Waste Summary:
Waste Codes, Waste Units, and Transaction Types are only shown for the most recently reported year.

WASTE CODE	WASTE DESCRIPTION	WASTE AMOUNT	WASTE UNITS	TRANSACTION TYPE	HISTORIC MAXIMUM YEAR	HISTORIC MAXIMUM AMOUNT	HISTORIC MAXIMUM YEAR
D008	Lead	1000	GALLONS	GENERATED	2013		

Map Identification Number 531 **NYSDEC Name:** **CON EDISON** **Facility Id: NYP004286092**
NYSDEC Address: 116 39TH ST BROOKLYN, NY 11232 TT−Id: 740A−0084−677
MH 49185
EPA (RCRA) Name: CON EDISON MANHOLE: 49185
EPA (RCRA) Address: 116 39TH ST BROOKLYN, NY 11231

MAP LOCATION INFORMATION
Site location mapped by: PARCEL MAPPING (1)
Approximate distance from property: 37 feet to the W*

ADDRESS CHANGE INFORMATION
Revised street: NO CHANGE
Revised zip code: NO CHANGE

US EPA RCRA Type: CONDITIONALLY EXEMPT SMALL QUANTITY GENERATOR
Land Disposal: Receives offsite waste:
Storer: Treatment facility:
Notification date: None Given
Incinerator:
Transporter:
Contact Name: ANTHONY SIGNORE Source Type: Emergency Contact Phone: 718−802−3008 Contact Info Date: 01/29/2013

NYS DEC Manifested Waste Summary:
Waste Codes, Waste Units, and Transaction Types are only shown for the most recently reported year.

WASTE CODE	WASTE DESCRIPTION	WASTE AMOUNT	WASTE UNITS	TRANSACTION TYPE	HISTORIC MAXIMUM YEAR	HISTORIC MAXIMUM AMOUNT	HISTORIC MAXIMUM YEAR
D008	Lead	200	GALLONS	GENERATED	2013		

Map Identification Number 532 **NYSDEC Name:** **VERIZON NEW YORK INC** **Facility Id: NYP000950501**
NYSDEC Address: 3RD AVE & 35 ST NEW YORK, NY 10016 TT−Id: 740A−0016−417
EPA (RCRA) Name: VERIZON NEW YORK INC
EPA (RCRA) Address: 3RD AVE & 35 ST NEW YORK, NY 10016

MAP LOCATION INFORMATION
Site location mapped by: MANUAL MAPPING (3)
Approximate distance from property: 43 feet to the ESE*

ADDRESS CHANGE INFORMATION
Revised street: 3RD AV / 35TH ST
Revised zip code: 11232

US EPA RCRA Type: GENERATOR TYPE NOT GIVEN
Land Disposal: Receives offsite waste: Notification date: None Given
Storer: Treatment facility: Incinerator:
Transporter:
Contact Name: JOHN QUATRALE Source Type: Implementer Contact Phone: 212−338−7141 Contact Info Date: 03/01/2002
Contact Name: JOHN QUATRALE Source Type: Annual/Biennial Report Contact Phone: 212−338−7141 Contact Info Date: 02/27/2002

Historically listed as the following USEPA RCRA Generator Size(s) as well:
LARGE QUANTITY GENERATOR

NYS DEC Manifested Waste Summary:
Waste Codes, Waste Units, and Transaction Types are only shown for the most recently reported year.

WASTE CODE	WASTE DESCRIPTION	WASTE AMOUNT	WASTE UNITS	TRANSACTION TYPE	HISTORIC MAXIMUM YEAR	HISTORIC MAXIMUM AMOUNT	HISTORIC MAXIMUM YEAR
NONE	No hazardous waste activity reported by NYS up to 10/30/2017.						

Map Identification Number 533 **NYSDEC Name:** **CONSOLIDATED EDISON** **Facility Id: NYP004101135**
NYSDEC Address: 3 AVE & 35TH STREET BROOKLYN, NY 11201 TT−Id: 740A−0016−418

MAP LOCATION INFORMATION
Site location mapped by: MANUAL MAPPING (3)
Approximate distance from property: 43 feet to the ESE*

ADDRESS CHANGE INFORMATION
Revised street: 3RD AVE / 35TH ST
Revised zip code: 11232

US EPA RCRA (Resource Conservation and Recovery Act) information not reported; Site information reported by NYS DEC.

NYS DEC Manifested Waste Summary:
Waste Codes, Waste Units, and Transaction Types are only shown for the most recently reported year.

WASTE CODE	WASTE DESCRIPTION	WASTE AMOUNT	WASTE UNITS	TRANSACTION TYPE	YEAR	HISTORIC MAXIMUM AMOUNT	HISTORIC MAXIMUM YEAR
B002	Petroleum oil or other liquid containing 50 ppm < PCBs < 500 ppm	13982	KILOGRAMS	GENERATED	2002		
B007	Other PCB Wastes including contaminated soil, solids, sludges, clothing, etc.	90	KILOGRAMS	GENERATED	2002		

Map Identification Number 534 **NYSDEC Name:** **CONSOLIDATED EDISON** **Facility Id: NYP004131413**
NYSDEC Address: 35TH ST & 3RD AVE BROOKLYN, NY TT−Id: 740A−0016−415

MAP LOCATION INFORMATION
Site location mapped by: MANUAL MAPPING (3)
Approximate distance from property: 43 feet to the ESE*

ADDRESS CHANGE INFORMATION
Revised street: 35TH ST / 3RD AVE
Revised zip code: 11232

US EPA RCRA (Resource Conservation and Recovery Act) information not reported; Site information reported by NYS DEC.

NYS DEC Manifested Waste Summary:
Waste Codes, Waste Units, and Transaction Types are only shown for the most recently reported year.

WASTE CODE	WASTE DESCRIPTION	WASTE AMOUNT	WASTE UNITS	TRANSACTION TYPE	YEAR	HISTORIC MAXIMUM AMOUNT	HISTORIC MAXIMUM YEAR
B007	Other PCB Wastes including contaminated soil, solids, sludges, clothing, etc.	45	KILOGRAMS	GENERATED	2005		

Map Identification Number 535 **NYSDEC Name:** **CONSOLIDATED EDISON** **Facility Id: NYP004142477**
NYSDEC Address: 35RD ST & 3RD AVE MH4080 BROOKLYN, NY 11201 TT−Id: 740A−0016−416
EPA (RCRA) Name: CON EDISON MANHOLE 4080
EPA (RCRA) Address: 35 ST & 3 AVE BROOKLYN, NY 11201

MAP LOCATION INFORMATION
Site location mapped by: MANUAL MAPPING (3)
Approximate distance from property: 43 feet to the ESE*

ADDRESS CHANGE INFORMATION
Revised street: 35TH ST / 3RD AVE
Revised zip code: 11232

US EPA RCRA Type: GENERATOR TYPE NOT GIVEN
Notification date: None Given
Land Disposal: Receives offsite waste: Incinerator:
Storer: Treatment facility: Transporter:
Contact Name: DAVID DUKE Source Type: Emergency Contact Phone: 212−580−8383 Contact Info Date: 11/15/2006
Contact Name: DAVID DUKE Source Type: Implementer Contact Phone: 212−580−8383 Contact Info Date: 11/17/2006

NYS DEC Manifested Waste Summary:
Waste Codes, Waste Units, and Transaction Types are only shown for the most recently reported year.

WASTE CODE	WASTE DESCRIPTION	WASTE AMOUNT	WASTE UNITS	TRANSACTION TYPE	HISTORIC MAXIMUM YEAR	HISTORIC MAXIMUM AMOUNT	HISTORIC MAXIMUM YEAR
B007	Other PCB Wastes including contaminated soil, solids, sludges, clothing, etc.	1294	KILOGRAMS	GENERATED	2006		

Map Identification Number 536 **NYSDEC Name:** **CONSOLIDATED EDISON** **Facility Id: NYP004144362**
NYSDEC Address: EXCV 3RD AVE & 35TH ST BROOKLYN, NY TT−Id: 740A−0062−397

MAP LOCATION INFORMATION
Site location mapped by: MANUAL MAPPING (3)
Approximate distance from property: 43 feet to the ESE*

ADDRESS CHANGE INFORMATION
Revised street: 3RD AVE / 35TH ST
Revised zip code: 11232

US EPA RCRA (Resource Conservation and Recovery Act) information not reported; Site information reported by NYS DEC.

NYS DEC Manifested Waste Summary:
Waste Codes, Waste Units, and Transaction Types are only shown for the most recently reported year.

WASTE CODE	WASTE DESCRIPTION	WASTE AMOUNT	WASTE UNITS	TRANSACTION TYPE	HISTORIC MAXIMUM YEAR	HISTORIC MAXIMUM AMOUNT	HISTORIC MAXIMUM YEAR
B007	Other PCB Wastes including contaminated soil, solids, sludges, clothing, etc.	38	KILOGRAMS	GENERATED	2006		

Map Identification Number 537 **NYSDEC Name:** **CONSOLIDATED EDISON** **Facility Id: NYP004144762**
NYSDEC Address: MH66768−3RD AVE & 35TH ST BROOKLYN, NY TT−Id: 740A−0062−398
EPA (RCRA) Name: CON EDISON MANHOLE 66768
EPA (RCRA) Address: THIRD AVE & 35TH ST BROOKLYN, NY 11202
100 FT S OF 35 ST

MAP LOCATION INFORMATION
Site location mapped by: MANUAL MAPPING (3)
Approximate distance from property: 43 feet to the ESE*

ADDRESS CHANGE INFORMATION
Revised street: 3RD AVE / 35TH ST
Revised zip code: 11232

US EPA RCRA Type: GENERATOR TYPE NOT GIVEN
Land Disposal: Receives offsite waste:
Storer: Treatment facility:
Notification date: None Given
Incinerator:
Transporter:
Contact Name: MICHAEL DAUGHTREY Source Type: Emergency Contact Phone: 212−580−8383 Contact Info Date: 01/09/2007
Contact Name: MICHAEL DAUGHTREY Source Type: Implementer Contact Phone: 212−580−8383 Contact Info Date: 01/11/2007

NYS DEC Manifested Waste Summary:
Waste Codes, Waste Units, and Transaction Types are only shown for the most recently reported year.

WASTE CODE	WASTE DESCRIPTION	WASTE AMOUNT	WASTE UNITS	TRANSACTION TYPE	HISTORIC MAXIMUM YEAR	HISTORIC MAXIMUM AMOUNT	HISTORIC MAXIMUM YEAR
B007	Other PCB Wastes including contaminated soil, solids, sludges, clothing, etc.	168	KILOGRAMS	GENERATED	2006		

Map Identification Number 538 **NYSDEC Name:** **CON ED** **Facility Id: NYP004815896**
NYSDEC Address: F/O 960 3RD AVE SB 45044 BROOKLYN, NY 11232 TT−Id: 740A−0141−824
EPA (RCRA) Name: CON EDISON
EPA (RCRA) Address: 960 3RD AVE & 36TH ST BROOKLYN, NY 11217

MAP LOCATION INFORMATION
Site location mapped by: MANUAL MAPPING (3)
Approximate distance from property: 47 feet to the SSE*

ADDRESS CHANGE INFORMATION
Revised street: NO CHANGE
Revised zip code: NO CHANGE

US EPA RCRA Type: GENERATOR TYPE NOT GIVEN
Land Disposal: Receives offsite waste:
Storer: Treatment facility:
Notification date: None Given
Incinerator:
Transporter:
Contact Name: THOMAS TEELING Source Type: Emergency Contact Phone: 212−460−3770 Contact Info Date: 07/30/2015
Contact Name: THOMAS TEELING Source Type: Implementer Contact Phone: 212−460−3770 Contact Info Date: 07/30/2015

NYS DEC Manifested Waste Summary:
Waste Codes, Waste Units, and Transaction Types are only shown for the most recently reported year.

WASTE CODE	WASTE DESCRIPTION	WASTE AMOUNT	WASTE UNITS	TRANSACTION TYPE	HISTORIC MAXIMUM YEAR	HISTORIC MAXIMUM AMOUNT	HISTORIC MAXIMUM YEAR
D008	Lead	1500	POUNDS	GENERATED	2015		

Map Identification Number 539 **NYSDEC Name:** **CON EDISON** **Facility Id: NYP004741179**

NYSDEC Address: 168 36TH ST VS 2020 BROOKLYN, NY 11232 TT−Id: 740A−0127−739

EPA (RCRA) Name: CON EDISON

EPA (RCRA) Address: 168 39TH ST VAULT 2020 BROOKLYN, NY 11232

MAP LOCATION INFORMATION
Site location mapped by: PARCEL MAPPING (5)
Approximate distance from property: 50 feet to the WNW*

ADDRESS CHANGE INFORMATION
Revised street: NO CHANGE
Revised zip code: NO CHANGE

Special Note(s): The New York State Department of Environmental Conservation and the U. S. Environmental Protection Agency have reported different locations for this hazardous waste identification number. Available information for both locations is summarized below.

US EPA RCRA Type: GENERATOR TYPE NOT GIVEN
Notification date: None Given
Land Disposal: Receives offsite waste: Incinerator:
Storer: Treatment facility: Transporter:
Contact Name: THOMAS TEELING Source Type: Emergency Contact Phone: 212−460−3770 Contact Info Date: 03/02/2015
Contact Name: THOMAS TEELING Source Type: Implementer Contact Phone: 212−460−3770 Contact Info Date: 03/02/2015

NYS DEC Manifested Waste Summary:
Waste Codes, Waste Units, and Transaction Types are only shown for the most recently reported year.

WASTE CODE	WASTE DESCRIPTION	WASTE AMOUNT	WASTE UNITS	TRANSACTION TYPE	HISTORIC MAXIMUM YEAR	HISTORIC MAXIMUM AMOUNT	HISTORIC MAXIMUM YEAR
D008	Lead	800	POUNDS	GENERATED	2015		

Map Identification Number 540 **NYSDEC Name:** **CON EDISON** **Facility Id: NYP004741195**

NYSDEC Address: 168 36TH ST VS 2356 BROOKLYN, NY 11232 TT−Id: 740A−0127−740

EPA (RCRA) Name: CON EDISON

EPA (RCRA) Address: 168 39TH ST BROOKLYN, NY 11232

MAP LOCATION INFORMATION
Site location mapped by: PARCEL MAPPING (5)
Approximate distance from property: 50 feet to the WNW*

ADDRESS CHANGE INFORMATION
Revised street: NO CHANGE
Revised zip code: NO CHANGE

Special Note(s): The New York State Department of Environmental Conservation and the U. S. Environmental Protection Agency have reported different locations for this hazardous waste identification number. Available information for both locations is summarized below.

US EPA RCRA Type: GENERATOR TYPE NOT GIVEN
Land Disposal: Receives offsite waste:
Storer: Treatment facility:
Notification date: None Given
Incinerator:
Transporter:
Contact Name: THOMAS TEELING Source Type: Emergency Contact Phone: 212−460−3770 Contact Info Date: 03/02/2015
Contact Name: THOMAS TEELING Source Type: Implementer Contact Phone: 212−460−3770 Contact Info Date: 03/02/2015

NYS DEC Manifested Waste Summary:
Waste Codes, Waste Units, and Transaction Types are only shown for the most recently reported year.

WASTE CODE	WASTE DESCRIPTION	WASTE AMOUNT	WASTE UNITS	TRANSACTION TYPE	HISTORIC MAXIMUM YEAR	HISTORIC MAXIMUM AMOUNT	HISTORIC MAXIMUM YEAR
D008	Lead	1200	POUNDS	GENERATED	2015		

Map Identification Number 541 **NYSDEC Name:** **CONSOLIDATED EDISON** **Facility Id: NYP004190765**
NYSDEC Address: 32ND STREET & 3RD AVE BROOKLYN, NY 11232 TT−Id: 740A−0067−810
EPA (RCRA) Name: CON EDISON − MANHOLE 54969
EPA (RCRA) Address: 32ND STREET & 3RD AVE BROOKLYN, NY 11232

MAP LOCATION INFORMATION
Site location mapped by: MANUAL MAPPING (3)
Approximate distance from property: 57 feet to the ENE*

ADDRESS CHANGE INFORMATION
Revised street: 32ND ST / 3RD AVE
Revised zip code: UNKNOWN

US EPA RCRA Type: LARGE QUANTITY GENERATOR
Land Disposal: Receives offsite waste:
Storer: Treatment facility:
Notification date: None Given
Incinerator:
Transporter:
Contact Name: FRANKLYN MURRAY Source Type: Annual/Biennial Report update with Notification Contact Phone: 212−460−2808 Contact Info Date: 03/23/2010
Contact Name: CAROLINE ISKANDER Source Type: Emergency Contact Phone: 718−666−4714 Contact Info Date: 08/13/2009

NYS DEC Manifested Waste Summary:
Waste Codes, Waste Units, and Transaction Types are only shown for the most recently reported year.

WASTE CODE	WASTE DESCRIPTION	WASTE AMOUNT	WASTE UNITS	TRANSACTION TYPE	HISTORIC MAXIMUM YEAR	HISTORIC MAXIMUM AMOUNT	HISTORIC MAXIMUM YEAR
D008	Lead	400	GALLONS	GENERATED	2009		

Map Identification Number 542 **NYSDEC Name:** **CON EDISON** **Facility Id: NYP004448635**

NYSDEC Address: S/W/C 3 AVE AND 32 ST BROOKLYN, NY 11232 TT−Id: 740A−0103−589
EPA (RCRA) Name: CON EDISON MANHOLE: 4077
EPA (RCRA) Address: 3RD AVE & 32ND ST SW COR BROOKLYN, NY 11232

MAP LOCATION INFORMATION
Site location mapped by: MANUAL MAPPING (3)
Approximate distance from property: 57 feet to the ENE*

ADDRESS CHANGE INFORMATION
Revised street: 3RD AVE / 32ND ST
Revised zip code: NO CHANGE

US EPA RCRA Type: GENERATOR TYPE NOT GIVEN
Land Disposal: Receives offsite waste:
Storer: Treatment facility:
Notification date: None Given
Incinerator:
Transporter:
Contact Name: THOMAS TEELING Source Type: Emergency Contact Phone: 212−460−3770 Contact Info Date: 02/21/2014
Contact Name: THOMAS TEELING Source Type: Implementer Contact Phone: 212−460−3770 Contact Info Date: 03/21/2014

NYS DEC Manifested Waste Summary:
Waste Codes, Waste Units, and Transaction Types are only shown for the most recently reported year.

WASTE CODE	WASTE DESCRIPTION	WASTE AMOUNT	WASTE UNITS	TRANSACTION TYPE	HISTORIC YEAR	MAXIMUM AMOUNT	MAXIMUM YEAR
D008	Lead	700	GALLONS	GENERATED	2014		

Map Identification Number 543 **NYSDEC Name:** **CON EDISON** **Facility Id: NYP004488565**

NYSDEC Address: 32 ST & 3RD AVE BROOKLYN, NY 11232 TT−Id: 740A−0113−000
SB 70547
EPA (RCRA) Name: CON EDISON SERVICE BOX: 70547
EPA (RCRA) Address: 112 32ND ST BROOKLYN, NY 11232

MAP LOCATION INFORMATION
Site location mapped by: MANUAL MAPPING (3)
Approximate distance from property: 57 feet to the ENE*

ADDRESS CHANGE INFORMATION
Revised street: 32ND ST / 3RD AVE
Revised zip code: NO CHANGE

US EPA RCRA Type: GENERATOR TYPE NOT GIVEN
Land Disposal: Receives offsite waste:
Storer: Treatment facility:
Notification date: None Given
Incinerator:
Transporter:
Contact Name: THOMAS TEELING Source Type: Emergency Contact Phone: 212−460−3770 Contact Info Date: 04/03/2014
Contact Name: THOMAS TEELING Source Type: Implementer Contact Phone: 212−460−3770 Contact Info Date: 05/03/2014

NYS DEC Manifested Waste Summary:
Waste Codes, Waste Units, and Transaction Types are only shown for the most recently reported year.

WASTE CODE	WASTE DESCRIPTION	WASTE AMOUNT	WASTE UNITS	TRANSACTION TYPE	YEAR	HISTORIC MAXIMUM AMOUNT	HISTORIC MAXIMUM YEAR
D008	Lead	50	GALLONS	GENERATED	2014		

Map Identification Number 544 **NYSDEC Name:** **F G P BUSH TERMINALINC** **Facility Id: NY0000048157**

NYSDEC Address: 148 41ST ST 7TH FLOOR SEC 8 BROOKLYN, NY 11232 TT−Id: 740A−0013−250
EPA (RCRA) Name: F G P BUSH TERMINAL INC
EPA (RCRA) Address: 148 41ST ST − 7 FLOOR SEC 8 BROOKLYN, NY 11232−3320

MAP LOCATION INFORMATION
Site location mapped by: PARCEL MAPPING (1)
Approximate distance from property: 82 feet to the WSW*

ADDRESS CHANGE INFORMATION
Revised street: 148 41ST ST
Revised zip code: NO CHANGE

US EPA RCRA Type: GENERATOR TYPE NOT GIVEN
Notification date: 11/08/1993
Land Disposal: Receives offsite waste: Incinerator:
Storer: Treatment facility: Transporter:
Contact Name: BARBU BARLOLU Source Type: Notification Contact Phone: 718−369−3820 Contact Info Date: 11/08/1993

Historically listed as the following USEPA RCRA Generator Size(s) as well:
LARGE QUANTITY GENERATOR

NYS DEC Manifested Waste Summary:
Waste Codes, Waste Units, and Transaction Types are only shown for the most recently reported year.

WASTE CODE	WASTE DESCRIPTION	WASTE AMOUNT	WASTE UNITS	TRANSACTION TYPE	YEAR	HISTORIC MAXIMUM AMOUNT	HISTORIC MAXIMUM YEAR
D001	Solid waste that exhibits the characteristic of ignitability	385	GALLONS	GENERATED	1994		
D003	Solid waste that exhibits the characteristic of reactivity	300	POUNDS	GENERATED	1994		
F007	Spent cyanide plating bath solutions from electroplating operations	550	GALLONS	GENERATED	1994		

Map Identification Number 545 **NYSDEC Name:** **INTERNATIONAL TERMINAL OPERATIONS** **Facility Id: NYD981873912**

NYSDEC Address: 1−39TH ST BROOKLYN, NY 11222 TT−Id: 740A−0014−132
EPA (RCRA) Name: INTERNATIONAL TERM OPERATING CO INC
EPA (RCRA) Address: 1−39TH ST TERMINAL BROOKLYN, NY 11232

MAP LOCATION INFORMATION
Site location mapped by: PARCEL MAPPING (4)
Approximate distance from property: 84 feet to the WNW*

ADDRESS CHANGE INFORMATION
Revised street: 1 39TH ST
Revised zip code: NO CHANGE

US EPA RCRA Type: GENERATOR TYPE NOT GIVEN
Land Disposal: Receives offsite waste: Incinerator:
Storer: Treatment facility: Transporter:
Notification date: 01/14/1987
Contact Name: G LESNEVICH Source Type: Notification Contact Phone: 201−915−3114 Contact Info Date: 01/14/1987

Historically listed as the following USEPA RCRA Generator Size(s) as well:
LARGE QUANTITY GENERATOR

NYS DEC Manifested Waste Summary:
Waste Codes, Waste Units, and Transaction Types are only shown for the most recently reported year.

WASTE CODE	WASTE DESCRIPTION	WASTE AMOUNT	WASTE UNITS	TRANSACTION TYPE	YEAR	HISTORIC MAXIMUM AMOUNT	HISTORIC MAXIMUM YEAR
D001	Solid waste that exhibits the characteristic of ignitability	2700	POUNDS	GENERATED	1987		
D002	Solid waste that exhibits the characteristic of corrosivity	620	POUNDS	GENERATED	1987		
X900	Unknown waste type.	56500	POUNDS	GENERATED	1987		

Map Identification Number 546 **NYSDEC Name:** **ARTHUR MATNEY (AM COSMETICS INC)** **Facility Id: NYD981488216**

NYSDEC Address: 4014 FIRST AVE BROOKLYN, NY 11232 TT−Id: 740A−0016−220
EPA (RCRA) Name: AM COSMETICS INC
EPA (RCRA) Address: 4014 FIRST AVE BROOKLYN, NY 11232−2705

MAP LOCATION INFORMATION
Site location mapped by: MANUAL MAPPING (3)
Approximate distance from property: 127 feet to the W*

ADDRESS CHANGE INFORMATION
Revised street: 4014 1ST AVE
Revised zip code: NO CHANGE

US EPA RCRA Type: CONDITIONALLY EXEMPT SMALL QUANTITY GENERATOR
Land Disposal: Receives offsite waste: Incinerator:
Storer: Treatment facility: Transporter:
Notification date: 09/12/1996
Contact Name: CHRIS CARDONA Source Type: Implementer Contact Phone: 718−788−3200 Contact Info Date: 01/01/2007
Contact Name: MAURICE WEINSTEIN Source Type: Notification Contact Phone: 718−788−3200 Contact Info Date: 09/12/1996
Contact Name: CHRIS CARDONA Source Type: Annual/Biennial Report Contact Phone: 718−788−3200 Contact Info Date: 02/04/2002

Historically listed as the following USEPA RCRA Generator Size(s) as well:
LARGE QUANTITY GENERATOR
SMALL QUANTITY GENERATOR

US EPA RCRA Violations:

Violation Type: Generators − General
Violation Number: 0001 Location: NY
Former Citation:
Responsible Agency: EPA
Violation Determination Date: 08/24/1999
Violation Return to Compliance: 08/24/1999

Violation Type: Generators − General
Violation Number: 0001 Location: NY
Former Citation: SR − 373−3.9(e),373−3.2(g)
Responsible Agency: STATE
Violation Determination Date: 04/11/2002
Violation Return to Compliance: 10/30/2003

Violation Type: Generators − General
Violation Number: 0002 Location: NY
Former Citation: SR − 372/373/374
Responsible Agency: STATE
Violation Determination Date: 10/30/2003
Violation Return to Compliance: 05/03/2004

NYS DEC Manifested Waste Summary:
Waste Codes, Waste Units, and Transaction Types are only shown for the most recently reported year.

WASTE CODE	WASTE DESCRIPTION	WASTE AMOUNT	WASTE UNITS	TRANSACTION TYPE	YEAR	HISTORIC MAXIMUM AMOUNT	HISTORIC MAXIMUM YEAR
D001	Solid waste that exhibits the characteristic of ignitability	1155	GALLONS	GENERATED	2003		
D001	Solid waste that exhibits the characteristic of ignitability	950	POUNDS	GENERATED	2003		
F003	Spent non−halogenated solvents	4050	POUNDS	GENERATED	2003	6800	2001
F003	Spent non−halogenated solvents	4225	GALLONS	GENERATED	2002		
D009	Mercury	130	POUNDS	GENERATED	1999		

Map Identification Number 547 **NYSDEC Name:** **VERIZON LOG 23630 MH 34** **Facility Id: NYP000961623**

NYSDEC Address: 37TH ST & 3RD AVE BROOKLYN, NY 11232 TT−Id: 740A−0078−749
EPA (RCRA) Name: VERIZON LOG 23630 MH 34
EPA (RCRA) Address: 37TH ST & 3RD AVE BROOKLYN, NY 11232

MAP LOCATION INFORMATION
Site location mapped by: MANUAL MAPPING (3)
Approximate distance from property: 128 feet to the SSE*

ADDRESS CHANGE INFORMATION
Revised street: 37TH ST / 3RD AVE
Revised zip code: NO CHANGE

US EPA RCRA Type: GENERATOR TYPE NOT GIVEN
Notification date: None Given
Land Disposal: Receives offsite waste: Incinerator:
Storer: Treatment facility: Transporter:
Contact Name: JOHN QUATRALE Source Type: Emergency Contact Phone: 516−292−8166 Contact Info Date: 04/19/2007

NYS DEC Manifested Waste Summary:
Waste Codes, Waste Units, and Transaction Types are only shown for the most recently reported year.

WASTE CODE	WASTE DESCRIPTION	WASTE AMOUNT	WASTE UNITS	TRANSACTION TYPE	HISTORIC MAXIMUM YEAR	HISTORIC MAXIMUM AMOUNT	HISTORIC MAXIMUM YEAR
NONE	Site reported by US EPA. No hazardous waste activity reported by NYS.						

Map Identification Number 548 **NYSDEC Name:** **CON EDISON** **Facility Id: NYP004328241**

NYSDEC Address: 939 3 AVE SB #45041 BROOKLYN, NY 11209 TT−Id: 740A−0092−210
EPA (RCRA) Name: CON EDISON SERVICE BOX: 45041
EPA (RCRA) Address: 939 3RD AVE BROOKLYN, NY 11220

MAP LOCATION INFORMATION
Site location mapped by: PARCEL MAPPING (4)
Approximate distance from property: 129 feet to the ESE*

ADDRESS CHANGE INFORMATION
Revised street: 939 3RD AVE
Revised zip code: NO CHANGE

US EPA RCRA Type: GENERATOR TYPE NOT GIVEN
Notification date: None Given
Land Disposal: Receives offsite waste: Incinerator:
Storer: Treatment facility: Transporter:
Contact Name: ANTHONY SIGNORE Source Type: Emergency Contact Phone: 718−666−4714 Contact Info Date: 07/12/2013
Contact Name: ANTHONY SIGNORE Source Type: Implementer Contact Phone: 718−666−4714 Contact Info Date: 08/12/2013

NYS DEC Manifested Waste Summary:
Waste Codes, Waste Units, and Transaction Types are only shown for the most recently reported year.

WASTE CODE	WASTE DESCRIPTION	WASTE AMOUNT	WASTE UNITS	TRANSACTION TYPE	HISTORIC MAXIMUM YEAR	HISTORIC MAXIMUM AMOUNT	HISTORIC MAXIMUM YEAR
D008	Lead	80	GALLONS	GENERATED	2013		

Map Identification Number 549 **NYSDEC Name:** **CON EDISON** **Facility Id: NYP004304614**

NYSDEC Address: NEC 2 AVE / 31 ST BROOKLYN, NY 11232 TT−Id: 740A−0095−920
EPA (RCRA) Name: CON EDISON − MANHOLE 4751
EPA (RCRA) Address: NEC 2 AVE / 31 ST BROOKLYN, NY 11232

MAP LOCATION INFORMATION
Site location mapped by: MANUAL MAPPING (4)
Approximate distance from property: 175 feet to the NNE*

ADDRESS CHANGE INFORMATION
Revised street: 2ND AVE / 31ST ST
Revised zip code: NO CHANGE

US EPA RCRA Type: LARGE QUANTITY GENERATOR
Land Disposal: Receives offsite waste: Notification date: None Given
Storer: Treatment facility: Incinerator:
Transporter:
Contact Name: DENNIS HUACON Source Type: Annual/Biennial Report update with Notification Contact Phone: 212−460−2757 Contact Info Date: 03/27/2014
Contact Name: ANTHONY SIGNORE Source Type: Emergency Contact Phone: 718−666−4714 Contact Info Date: 04/24/2013

Historically listed as the following USEPA RCRA Generator Size(s) as well:
CONDITIONALLY EXEMPT SMALL QUANTITY GENERATOR

NYS DEC Manifested Waste Summary:
Waste Codes, Waste Units, and Transaction Types are only shown for the most recently reported year.

WASTE CODE	WASTE DESCRIPTION	WASTE AMOUNT	WASTE UNITS	TRANSACTION TYPE	HISTORIC MAXIMUM YEAR	HISTORIC MAXIMUM AMOUNT	HISTORIC MAXIMUM YEAR
D008	Lead	500	GALLONS	GENERATED	2013		

Map Identification Number 550 **NYSDEC Name:** **CON EDISON** **Facility Id: NYP004379053**

NYSDEC Address: 315 36TH ST BROOKLYN, NY 11232 TT−Id: 740A−0092−109
SB49079
EPA (RCRA) Name: CON EDISON SERVICE BOX: 49079
EPA (RCRA) Address: 315 36TH ST BROOKLYN, NY 11232

MAP LOCATION INFORMATION
Site location mapped by: PARCEL MAPPING (1)
Approximate distance from property: 181 feet to the SE*

ADDRESS CHANGE INFORMATION
Revised street: NO CHANGE
Revised zip code: NO CHANGE

US EPA RCRA Type: GENERATOR TYPE NOT GIVEN
Land Disposal: Receives offsite waste: Notification date: None Given
Storer: Treatment facility: Incinerator:
Transporter:
Contact Name: THOMAS TEELING Source Type: Emergency Contact Phone: 212−460−3770 Contact Info Date: 10/23/2013
Contact Name: THOMAS TEELING Source Type: Implementer Contact Phone: 212−460−3770 Contact Info Date: 11/23/2013

NYS DEC Manifested Waste Summary:
Waste Codes, Waste Units, and Transaction Types are only shown for the most recently reported year.

WASTE CODE	WASTE DESCRIPTION	WASTE AMOUNT	WASTE UNITS	TRANSACTION TYPE	YEAR	HISTORIC MAXIMUM AMOUNT	HISTORIC MAXIMUM YEAR
D008	Lead	50	GALLONS	GENERATED	2013		

Map Identification Number 551 **NYSDEC Name:** **LACQUER & CHEMICAL CORP** **Facility Id: NYD001330232**

NYSDEC Address: 214 40TH ST BROOKLYN, NY 11232 TT−Id: 740A−0014−139
EPA (RCRA) Name: LACQUER & CHEMICAL CORP
EPA (RCRA) Address: 214 40TH ST BROOKLYN, NY 11232−2810

MAP LOCATION INFORMATION
Site location mapped by: PARCEL MAPPING (1)
Approximate distance from property: 183 feet to the SW*

ADDRESS CHANGE INFORMATION
Revised street: NO CHANGE
Revised zip code: NO CHANGE

US EPA RCRA Type: GENERATOR TYPE NOT GIVEN
Notification date: 12/04/1980
Land Disposal: Receives offsite waste: Incinerator:
Storer: Treatment facility: Transporter: No current info −− Previously reported
Contact Name: DAVID FLAUMENHAFT Source Type: Notification Contact Phone: 718−788−3131 Contact Info Date: 12/04/1980

Historically listed as the following USEPA RCRA Generator Size(s) as well:
LARGE QUANTITY GENERATOR

NYS DEC Manifested Waste Summary:
Waste Codes, Waste Units, and Transaction Types are only shown for the most recently reported year.

WASTE CODE	WASTE DESCRIPTION	WASTE AMOUNT	WASTE UNITS	TRANSACTION TYPE	YEAR	HISTORIC MAXIMUM AMOUNT	HISTORIC MAXIMUM YEAR
K078	Paint ind solv cleaning wst	35570	POUNDS	GENERATED	1983		
K078	Paint ind solv cleaning wst	1100	GALLONS	GENERATED	1982	1100	1981

Map Identification Number 552 **NYSDEC Name:** **INDUSTRIAL FINISHING PRODUCTS** **Facility Id: NYD981134661**

NYSDEC Address: 214 40TH ST BROOKLYN, NY 11208 TT−Id: 740A−0014−141
EPA (RCRA) Name: INDUSTRIAL FINISHING PRODUCTS INC
EPA (RCRA) Address: 214 40TH ST BROOKLYN, NY 11232

MAP LOCATION INFORMATION
Site location mapped by: PARCEL MAPPING (1)
Approximate distance from property: 183 feet to the SW*

ADDRESS CHANGE INFORMATION
Revised street: NO CHANGE
Revised zip code: NO CHANGE

US EPA RCRA Type: GENERATOR TYPE NOT GIVEN
Land Disposal: Receives offsite waste:
Storer: Treatment facility:
Notification date: None Given
Incinerator:
Transporter:
Contact Name: GALGANO STEPHEN Source Type: Notification Contact Phone: 718−647−6663 Contact Info Date: 0

US EPA RCRA Violations:
Violation Type: Generators − General
Violation Number: 0001 Location: NY
Former Citation:
Responsible Agency: STATE
Violation Determination Date: 05/06/1987
Violation Return to Compliance: 11/18/1987

NYS DEC Manifested Waste Summary:
Waste Codes, Waste Units, and Transaction Types are only shown for the most recently reported year.

WASTE CODE	WASTE DESCRIPTION	WASTE AMOUNT	WASTE UNITS	TRANSACTION TYPE	YEAR	HISTORIC MAXIMUM AMOUNT	HISTORIC MAXIMUM YEAR
F005	Spent non−halogenated solvents	7257	GALLONS	GENERATED	1989	10060	1988
D001	Solid waste that exhibits the characteristic of ignitability	7478	GALLONS	GENERATED	1987		

Map Identification Number 553 **NYSDEC Name:** **CON EDISON** **Facility Id: NYP004488581**

NYSDEC Address: 114 32 ST & 3RD AVE BROOKLYN, NY 11232 TT−Id: 740A−0107−321
MH 49032
EPA (RCRA) Name: CON EDISON MANHOLE: 49032
EPA (RCRA) Address: 114 32ND ST BROOKLYN, NY 11232

MAP LOCATION INFORMATION
Site location mapped by: PARCEL MAPPING (1)
Approximate distance from property: 188 feet to the ENE*

ADDRESS CHANGE INFORMATION
Revised street: 114 32ND ST
Revised zip code: NO CHANGE

US EPA RCRA Type: GENERATOR TYPE NOT GIVEN
Land Disposal: Receives offsite waste:
Storer: Treatment facility:
Notification date: None Given
Incinerator:
Transporter:
Contact Name: THOMAS TEELING Source Type: Emergency Contact Phone: 212−460−3770 Contact Info Date: 04/03/2014
Contact Name: THOMAS TEELING Source Type: Implementer Contact Phone: 212−460−3770 Contact Info Date: 05/03/2014

NYS DEC Manifested Waste Summary:
Waste Codes, Waste Units, and Transaction Types are only shown for the most recently reported year.

WASTE CODE	WASTE DESCRIPTION	WASTE AMOUNT	WASTE UNITS	TRANSACTION TYPE	HISTORIC MAXIMUM YEAR	HISTORIC MAXIMUM AMOUNT	HISTORIC MAXIMUM YEAR
D008	Lead	100	GALLONS	GENERATED	2014		

Map Identification Number 554 **NYSDEC Name:** **CON ED** **Facility Id: NYP004816011**
NYSDEC Address: 957 3RD AVE & 36TH ST BROOKLYN, NY 11217 TT−Id: 740A−0141−714
EPA (RCRA) Name: CON EDISON
EPA (RCRA) Address: 957 3RD AVE & 36TH ST FRONT OF BROOKLYN, NY 11217

MAP LOCATION INFORMATION
Site location mapped by: PARCEL MAPPING (4)
Approximate distance from property: 208 feet to the SE

ADDRESS CHANGE INFORMATION
Revised street: 957 3RD AVE
Revised zip code: 11232

US EPA RCRA Type: GENERATOR TYPE NOT GIVEN
Land Disposal: Receives offsite waste:
Storer: Treatment facility:
Notification date: None Given
Incinerator:
Transporter:
Contact Name: THERESA BURKARD Source Type: Annual/Biennial Report update with Notification Contact Phone: 212−460−2262 Contact Info Date: 02/05/2016
Contact Name: THOMAS TEELING Source Type: Emergency Contact Phone: 212−460−3770 Contact Info Date: 07/30/2015
Contact Name: THOMAS TEELING Source Type: Implementer Contact Phone: 212−460−3770 Contact Info Date: 07/30/2015

Historically listed as the following USEPA RCRA Generator Size(s) as well:
LARGE QUANTITY GENERATOR

NYS DEC Manifested Waste Summary:
Waste Codes, Waste Units, and Transaction Types are only shown for the most recently reported year.

WASTE CODE	WASTE DESCRIPTION	WASTE AMOUNT	WASTE UNITS	TRANSACTION TYPE	HISTORIC MAXIMUM YEAR	HISTORIC MAXIMUM AMOUNT	HISTORIC MAXIMUM YEAR
D008	Lead	3000	POUNDS	GENERATED	2015		

Map Identification Number 555 **NYSDEC Name:** **YOOKEL INC** **Facility Id: NYR000063487**

NYSDEC Address: 224 40TH ST BROOKLYN, NY 11232 TT−Id: 740A−0014−140
EPA (RCRA) Name: YOOKEL INC
EPA (RCRA) Address: 224 40TH ST BROOKLYN, NY 11232

MAP LOCATION INFORMATION
Site location mapped by: PARCEL MAPPING (4)
Approximate distance from property: 209 feet to the SW

ADDRESS CHANGE INFORMATION
Revised street: NO CHANGE
Revised zip code: NO CHANGE

US EPA RCRA Type: GENERATOR TYPE NOT GIVEN
Land Disposal: Receives offsite waste:
Storer: Treatment facility:
Notification date: 11/17/1998
Incinerator:
Transporter:
Contact Name: CHIAM LEBOWITZ Source Type: Implementer Contact Phone: 718−387−4858 Contact Info Date: 01/01/2007
Contact Name: CHIAM LEBOWITZ Source Type: Notification Contact Phone: 718−387−4858 Contact Info Date: 11/17/1998

Historically listed as the following USEPA RCRA Generator Size(s) as well:
LARGE QUANTITY GENERATOR

NYS DEC Manifested Waste Summary:
Waste Codes, Waste Units, and Transaction Types are only shown for the most recently reported year.

WASTE CODE	WASTE DESCRIPTION	WASTE AMOUNT	WASTE UNITS	TRANSACTION TYPE	HISTORIC MAXIMUM YEAR	HISTORIC MAXIMUM AMOUNT	HISTORIC MAXIMUM YEAR
U080	Methane, dichloro−	7791	GALLONS	GENERATED	1998		

Map Identification Number 556 **NYSDEC Name:** **CON EDISON** **Facility Id: NYP004398970**

NYSDEC Address: FT OF 137 34 ST SB 49057 BROOKLYN, NY 11232 TT−Id: 740A−0100−579
EPA (RCRA) Name: CON EDISON
EPA (RCRA) Address: 137 34TH ST BROOKLYN, NY 11232

MAP LOCATION INFORMATION
Site location mapped by: MANUAL MAPPING (3)
Approximate distance from property: 214 feet to the E

ADDRESS CHANGE INFORMATION
Revised street: NO CHANGE
Revised zip code: NO CHANGE

US EPA RCRA Type: GENERATOR TYPE NOT GIVEN
Land Disposal: Receives offsite waste:
Storer: Treatment facility:
Notification date: None Given
Incinerator:
Transporter:
Contact Name: THOMAS TEELING Source Type: Emergency Contact Phone: 212−460−3770 Contact Info Date: 12/03/2013
Contact Name: THOMAS TEELING Source Type: Implementer Contact Phone: 212−460−3770 Contact Info Date: 12/03/2013

NYS DEC Manifested Waste Summary:
Waste Codes, Waste Units, and Transaction Types are only shown for the most recently reported year.

WASTE CODE	WASTE DESCRIPTION	WASTE AMOUNT	WASTE UNITS	TRANSACTION TYPE	YEAR	HISTORIC MAXIMUM AMOUNT	HISTORIC MAXIMUM YEAR
	More than one waste code was reported for the following waste amount:	945	KILOGRAMS	GENERATED	2013		
D008	Lead						
B002	Petroleum oil or other liquid containing 50 ppm < PCBs < 500 ppm						

Map Identification Number 557 **NYSDEC Name:** **PORTS TERMINAL** **Facility Id: NYD981085012**

NYSDEC Address: 38TH & 1ST AVE BROOKLYN, NY 11702 TT−Id: 740A−0013−819
EPA (RCRA) Name: BROOKLYN TERMINAL PORTS & TERMINAL
EPA (RCRA) Address: 38TH ST & 1ST AVE NEW YORK, NY 11222

MAP LOCATION INFORMATION
Site location mapped by: MANUAL MAPPING (5)
Approximate distance from property: 233 feet to the W

ADDRESS CHANGE INFORMATION
Revised street: 38TH ST/1ST AVE
Revised zip code: NO CHANGE

This facility has been deleted from the reported data. Data reflects last reported information.
US EPA RCRA Type: GENERATOR TYPE NOT GIVEN Notification date: 07/15/1985
Land Disposal: Receives offsite waste: Incinerator:
Storer: Treatment facility: Transporter:
Contact Name: TED NABAVI Source Type: Implementer Contact Phone: 718−669−8178 Contact Info Date: 01/01/2007
Contact Name: TED NABAVI Source Type: Notification Contact Phone: 718−669−8178 Contact Info Date: 07/15/1985

NYS DEC Manifested Waste Summary:
Waste Codes, Waste Units, and Transaction Types are only shown for the most recently reported year.

WASTE CODE	WASTE DESCRIPTION	WASTE AMOUNT	WASTE UNITS	TRANSACTION TYPE	YEAR	HISTORIC MAXIMUM AMOUNT	HISTORIC MAXIMUM YEAR
NONE	No hazardous waste activity reported by NYS up to 10/30/2017.						

Map Identification Number 558 **NYSDEC Name:** **CON EDISON** **Facility Id: NYP004617189**
NYSDEC Address: 319 37 ST BROOKLYN, NY 11232 TT−Id: 740A−1002−274
SB 49116

MAP LOCATION INFORMATION
Site location mapped by: PARCEL MAPPING (1)
Approximate distance from property: 245 feet to the SSE

ADDRESS CHANGE INFORMATION
Revised street: 319 37TH ST
Revised zip code: NO CHANGE

US EPA RCRA (Resource Conservation and Recovery Act) information not reported; Site information reported by NYS DEC.

NYS DEC Manifested Waste Summary:
Waste Codes, Waste Units, and Transaction Types are only shown for the most recently reported year.

WASTE CODE	WASTE DESCRIPTION	WASTE AMOUNT	WASTE UNITS	TRANSACTION TYPE	YEAR	HISTORIC MAXIMUM AMOUNT	HISTORIC MAXIMUM YEAR
D008	Lead	100	GALLONS	GENERATED	2014		

Map Identification Number 559 **NYSDEC Name:** **CONSOLIDATED EDISON** **Facility Id: NYP004094546**
NYSDEC Address: 42 ST & 1 AVE TM60 BROOKLYN, NY 11201 TT−Id: 740A−0012−857

MAP LOCATION INFORMATION
Site location mapped by: ADDRESS MATCHING
Approximate distance from property: 258 feet to the WSW

ADDRESS CHANGE INFORMATION
Revised street: 42ND ST / 1ST AVE
Revised zip code: 11232

US EPA RCRA (Resource Conservation and Recovery Act) information not reported; Site information reported by NYS DEC.

NYS DEC Manifested Waste Summary:
Waste Codes, Waste Units, and Transaction Types are only shown for the most recently reported year.

WASTE CODE	WASTE DESCRIPTION	WASTE AMOUNT	WASTE UNITS	TRANSACTION TYPE	YEAR	HISTORIC MAXIMUM AMOUNT	HISTORIC MAXIMUM YEAR
B002	Petroleum oil or other liquid containing 50 ppm < PCBs < 500 ppm	2236	KILOGRAMS	GENERATED	2002		

Map Identification Number 560 **NYSDEC Name:** **CONSOLIDATED EDISON MH74510** **Facility Id: NYP004169934**

NYSDEC Address: MH754510 1ST AVE & 42ND ST BROOKLYN, NY TT−Id: 740A−0065−751
EPA (RCRA) Name: CON EDISON
EPA (RCRA) Address: 42ND ST & 1ST AVE BROOKLYN, NY 11201

MAP LOCATION INFORMATION
Site location mapped by: ADDRESS MATCHING
Approximate distance from property: 258 feet to the WSW

ADDRESS CHANGE INFORMATION
Revised street: 1ST AVE / 42ND ST
Revised zip code: UNKNOWN

US EPA RCRA Type: GENERATOR TYPE NOT GIVEN
Land Disposal: Receives offsite waste: Notification date: None Given
Storer: Treatment facility: Incinerator:
Transporter:
Contact Name: MICHAEL BETO Source Type: Emergency Contact Phone: 917−337−5519 Contact Info Date: 05/15/2009
Contact Name: MICHAEL BETO Source Type: Implementer Contact Phone: 917−337−5519 Contact Info Date: 06/01/2016

Historically listed as the following USEPA RCRA Generator Size(s) as well:
CONDITIONALLY EXEMPT SMALL QUANTITY GENERATOR

NYS DEC Manifested Waste Summary:
Waste Codes, Waste Units, and Transaction Types are only shown for the most recently reported year.

WASTE CODE	WASTE DESCRIPTION	WASTE AMOUNT	WASTE UNITS	TRANSACTION TYPE	YEAR	HISTORIC MAXIMUM AMOUNT	HISTORIC MAXIMUM YEAR
More than one waste code was reported for the following waste amount:		850	KILOGRAMS	GENERATED	2009		
D008	Lead						
B002	Petroleum oil or other liquid containing 50 ppm < PCBs < 500 ppm						
B007	Other PCB Wastes including contaminated soil, solids, sludges, clothing, etc.						
More than one waste code was reported for the following waste amount:		90	KILOGRAMS	GENERATED	2009		
D008	Lead						
B007	Other PCB Wastes including contaminated soil, solids, sludges, clothing, etc.						
B002	Petroleum oil or other liquid containing 50 ppm < PCBs < 500 ppm						

Map Identification Number 561 **NYSDEC Name:** **CONSOLIDATED EDISON − MH 74510** **Facility Id: NYP004174058**
NYSDEC Address: 1ST AVE & 42ND ST BROOKLYN, NY 11201 TT−Id: 740A−0065−632

MAP LOCATION INFORMATION
Site location mapped by: ADDRESS MATCHING
Approximate distance from property: 258 feet to the WSW

ADDRESS CHANGE INFORMATION
Revised street: 1ST AVE / 42ND ST
Revised zip code: NO CHANGE

US EPA RCRA (Resource Conservation and Recovery Act) information not reported; Site information reported by NYS DEC.

NYS DEC Manifested Waste Summary:
Waste Codes, Waste Units, and Transaction Types are only shown for the most recently reported year.

WASTE CODE	WASTE DESCRIPTION	WASTE AMOUNT	WASTE UNITS	TRANSACTION TYPE	YEAR	HISTORIC MAXIMUM AMOUNT	HISTORIC MAXIMUM YEAR
More than one waste code was reported for the following waste amount:		145	KILOGRAMS	GENERATED	2009		
D008	Lead						
B007	Other PCB Wastes including contaminated soil, solids, sludges, clothing, etc.						
B002	Petroleum oil or other liquid containing 50 ppm < PCBs < 500 ppm						

Map Identification Number 562 **NYSDEC Name:** **CON EDISON** **Facility Id: NYP004742243**
NYSDEC Address: ' 42 ST & 1 AVE' BROOKLYN, NY 11232 TT−Id: 740A−0145−285
EPA (RCRA) Name: CON EDISON
EPA (RCRA) Address: 42ND ST & 1ST AVE BROOKLYN, NY 11232

MAP LOCATION INFORMATION
Site location mapped by: ADDRESS MATCHING
Approximate distance from property: 258 feet to the WSW

ADDRESS CHANGE INFORMATION
Revised street: 42ND ST / 1ST AVE
Revised zip code: NO CHANGE

US EPA RCRA Type: GENERATOR TYPE NOT GIVEN
Land Disposal:
Storer:

Receives offsite waste:
Treatment facility:

Notification date: None Given
Incinerator:
Transporter:

Contact Name: THERESA BURKARD	Source Type: Annual/Biennial Report update with Notification	Contact Phone: 212−460−2262	Contact Info Date: 02/05/2016
Contact Name: THOMAS TEELING	Source Type: Emergency	Contact Phone: 212−460−3770	Contact Info Date: 03/03/2015
Contact Name: THOMAS TEELING	Source Type: Implementer	Contact Phone: 212−460−3770	Contact Info Date: 03/03/2015

NYS DEC Manifested Waste Summary:
Waste Codes, Waste Units, and Transaction Types are only shown for the most recently reported year.

WASTE CODE	WASTE DESCRIPTION	WASTE AMOUNT	WASTE UNITS	TRANSACTION TYPE	HISTORIC MAXIMUM YEAR	HISTORIC MAXIMUM AMOUNT	HISTORIC MAXIMUM YEAR
D008	Lead	5000	POUNDS	GENERATED	2015		

Map Identification Number 563 **NYSDEC Name:** **CON EDISON** **Facility Id: NYP004742244**
NYSDEC Address: 42 & 1ST AV SB38663 BROOKLYN, NY 11201 TT−Id: 740A−0132−716

MAP LOCATION INFORMATION
Site location mapped by: ADDRESS MATCHING
Approximate distance from property: 258 feet to the WSW

ADDRESS CHANGE INFORMATION
Revised street: 1ST AVE / 42ND ST
Revised zip code: 11232

This facility has been deleted from the reported data. Data reflects last reported information.
US EPA RCRA (Resource Conservation and Recovery Act) information not reported; Site information reported by NYS DEC.

NYS DEC Manifested Waste Summary:
Waste Codes, Waste Units, and Transaction Types are only shown for the most recently reported year.

WASTE CODE	WASTE DESCRIPTION	WASTE AMOUNT	WASTE UNITS	TRANSACTION TYPE	HISTORIC MAXIMUM YEAR	HISTORIC MAXIMUM AMOUNT	HISTORIC MAXIMUM YEAR
NONE	No hazardous waste activity reported by NYS up to 10/30/2017.						

Map Identification Number 564 **NYSDEC Name:** **CON EDISON** **Facility Id: NYP004776225**
NYSDEC Address: F/O 42 ST & 1ST AVE STRUCTURE 74510 BROOKLYN, NY 11232 TT−Id: 740A−0136−629
EPA (RCRA) Name: CON EDISON
EPA (RCRA) Address: 42ND ST & 1ST AVE BROOKLYN, NY 11232

MAP LOCATION INFORMATION
Site location mapped by: ADDRESS MATCHING
Approximate distance from property: 258 feet to the WSW

ADDRESS CHANGE INFORMATION
Revised street: 42ND ST / 1ST AVE
Revised zip code: NO CHANGE

US EPA RCRA Type: GENERATOR TYPE NOT GIVEN
Land Disposal: Receives offsite waste:
Storer: Treatment facility:
Notification date: None Given
Incinerator:
Transporter:
Contact Name: THOMAS TEELING Source Type: Emergency Contact Phone: 212−460−3770 Contact Info Date: 04/29/2015
Contact Name: THOMAS TEELING Source Type: Implementer Contact Phone: 212−460−3770 Contact Info Date: 04/29/2015

NYS DEC Manifested Waste Summary:
Waste Codes, Waste Units, and Transaction Types are only shown for the most recently reported year.

WASTE CODE	WASTE DESCRIPTION	WASTE AMOUNT	WASTE UNITS	TRANSACTION TYPE	HISTORIC MAXIMUM YEAR	HISTORIC MAXIMUM AMOUNT	HISTORIC MAXIMUM YEAR
D008	Lead	500	POUNDS	GENERATED	2015		

Map Identification Number 565 **NYSDEC Name:** **CON EDISON** **Facility Id: NYP004850901**
NYSDEC Address: ' 42ND ST & 1ST AVE' BROOKLYN, NY 11232 TT−Id: 740A−0140−553
EPA (RCRA) Name: CON EDISON − VAULT 7623
EPA (RCRA) Address: 42ND ST & 1ST AVE BROOKLYN, NY 11232

MAP LOCATION INFORMATION
Site location mapped by: ADDRESS MATCHING
Approximate distance from property: 258 feet to the WSW

ADDRESS CHANGE INFORMATION
Revised street: 42ND ST / 1ST AVE
Revised zip code: NO CHANGE

US EPA RCRA Type: LARGE QUANTITY GENERATOR
Land Disposal: Receives offsite waste:
Storer: Treatment facility:
Notification date: None Given
Incinerator:
Transporter:
Contact Name: THERESA BURKARD Source Type: Annual/Biennial Report update with Notification Contact Phone: 212−460−2262 Contact Info Date: 02/05/2016

NYS DEC Manifested Waste Summary:
Waste Codes, Waste Units, and Transaction Types are only shown for the most recently reported year.

WASTE CODE	WASTE DESCRIPTION	WASTE AMOUNT	WASTE UNITS	TRANSACTION TYPE	HISTORIC MAXIMUM YEAR	HISTORIC MAXIMUM AMOUNT	HISTORIC MAXIMUM YEAR
D008	Lead	3000	POUNDS	GENERATED	2015		

Map Identification Number 566 **NYSDEC Name:** **CONSOLIDATED EDISON** **Facility Id: NYP004015731**

NYSDEC Address: TM846−42ND ST & 2ND AVE BROOKLYN, NY 11201 TT−Id: 740A−0012−244
EPA (RCRA) Name: CON ED − TM 846
EPA (RCRA) Address: 42ND ST & 2ND AVE BROOKLYN, NY 11232−0000

MAP LOCATION INFORMATION
Site location mapped by: ADDRESS MATCHING
Approximate distance from property: 260 feet to the SW

ADDRESS CHANGE INFORMATION
Revised street: 42ND ST / 2ND AV
Revised zip code: 11232

US EPA RCRA Type: GENERATOR TYPE NOT GIVEN
Land Disposal: Receives offsite waste:
Storer: Treatment facility:
Notification date: None Given
Incinerator:
Transporter:

Contact Name: ANTHONY DRUMMINGS Source Type: Implementer Contact Phone: 212−460−3770 Contact Info Date: 02/28/1998
Contact Name: ANTHONY G DRUMMINGS Source Type: Annual/Biennial Report Contact Phone: 212−460−3770 Contact Info Date: 02/26/1998

NYS DEC Manifested Waste Summary:
Waste Codes, Waste Units, and Transaction Types are only shown for the most recently reported year.

WASTE CODE	WASTE DESCRIPTION	WASTE AMOUNT	WASTE UNITS	TRANSACTION TYPE	YEAR	HISTORIC MAXIMUM AMOUNT	HISTORIC MAXIMUM YEAR
B002	Petroleum oil or other liquid containing 50 ppm < PCBs < 500 ppm	19489	KILOGRAMS	GENERATED	1998		
B003	Petroleum oil or other liquid containing 500 ppm or greater of PCBs.	3636	KILOGRAMS	GENERATED	1998		
B007	Other PCB Wastes including contaminated soil, solids, sludges, clothing, etc.	942	KILOGRAMS	GENERATED	1998	2951	1997

Map Identification Number 567 **NYSDEC Name:** **CON EDISON** **Facility Id: NYP004384251**

NYSDEC Address: 42ND 5 20PT SOUTH OF 2ND AVE SB43888 BROOKLYN, NY 11232 TT−Id: 740A−0103−763
EPA (RCRA) Name: CON EDISON SERVICE BOX: 48388
EPA (RCRA) Address: 313 42 ST BROOKLYN, NY 11232

MAP LOCATION INFORMATION
Site location mapped by: ADDRESS MATCHING
Approximate distance from property: 260 feet to the SW

ADDRESS CHANGE INFORMATION
Revised street: 42ND ST / 2ND AVE
Revised zip code: NO CHANGE

US EPA RCRA Type: GENERATOR TYPE NOT GIVEN
Land Disposal: Receives offsite waste:
Storer: Treatment facility:
Notification date: None Given
Incinerator:
Transporter:

Contact Name: THOMAS TEELING Source Type: Emergency Contact Phone: 212−460−3770 Contact Info Date: 11/01/2013
Contact Name: THOMAS TEELING Source Type: Implementer Contact Phone: 212−460−3770 Contact Info Date: 12/01/2013

NYS DEC Manifested Waste Summary:
Waste Codes, Waste Units, and Transaction Types are only shown for the most recently reported year.

WASTE CODE	WASTE DESCRIPTION	WASTE AMOUNT	WASTE UNITS	TRANSACTION TYPE	YEAR	HISTORIC MAXIMUM AMOUNT	HISTORIC MAXIMUM YEAR
D008	Lead	50	GALLONS	GENERATED	2013		

Map Identification Number 568 **NYSDEC Name:** **DAVIDSON PIPE SUPPLY CO INC** **Facility Id: NYR000011544**

NYSDEC Address: 990 THIRD AVE BROOKLYN, NY 11232 TT−Id: 740A−0013−623
EPA (RCRA) Name: DAVIDSON PIPE SUPPLY CO INC
EPA (RCRA) Address: 990 3RD AVE BROOKLYN, NY 11232−2400

MAP LOCATION INFORMATION
Site location mapped by: PARCEL MAPPING (1)
Approximate distance from property: 260 feet to the SSW

ADDRESS CHANGE INFORMATION
Revised street: 990 3RD AVE
Revised zip code: NO CHANGE

US EPA RCRA Type: GENERATOR TYPE NOT GIVEN
Notification date: 08/15/1995
Land Disposal: Receives offsite waste: Incinerator:
Storer: Treatment facility: Transporter:
Contact Name: JOEL KLAUSNER Source Type: Notification Contact Phone: 718−439−6300 Contact Info Date: 08/15/1995
Contact Name: PETER DAVIDSON Source Type: Annual/Biennial Report Contact Phone: 718−439−6300 Contact Info Date: 03/14/1996

Historically listed as the following USEPA RCRA Generator Size(s) as well:
LARGE QUANTITY GENERATOR

NYS DEC Manifested Waste Summary:
Waste Codes, Waste Units, and Transaction Types are only shown for the most recently reported year.

WASTE CODE	WASTE DESCRIPTION	WASTE AMOUNT	WASTE UNITS	TRANSACTION TYPE	YEAR	HISTORIC MAXIMUM AMOUNT	HISTORIC MAXIMUM YEAR
D001	Solid waste that exhibits the characteristic of ignitability	1600	POUNDS	GENERATED	2011		
D008	Lead	1264040	POUNDS	GENERATED	1996		
F005	Spent non−halogenated solvents	13915	POUNDS	GENERATED	1995		

Map Identification Number 569 **NYSDEC Name:** **COSTCO WHOLESALE #318** **Facility Id: NYR000030353**

NYSDEC Address: 976 3RD AVENUE BROOKLYN, NY 11232 TT−Id: 740A−0011−604
EPA (RCRA) Name: COSTCO WHOLESALE # 318
EPA (RCRA) Address: 976 3RD AVE BROOKLYN, NY 11232

MAP LOCATION INFORMATION
Site location mapped by: PARCEL MAPPING (1)
Approximate distance from property: 260 feet to the SSW

ADDRESS CHANGE INFORMATION
Revised street: 976 3RD AVE
Revised zip code: NO CHANGE

US EPA RCRA Type: SMALL QUANTITY GENERATOR
Notification date: 10/07/1996
Land Disposal: Receives offsite waste: Incinerator:
Storer: Treatment facility: Transporter:
Contact Name: ERIC ENSMINGER Source Type: Annual/Biennial Report update with Notification Contact Phone: 760−602−8616 Contact Info Date: 03/17/2016
Contact Name: ROSE THOMPSON Source Type: Notification Contact Phone: 425−313−6674 Contact Info Date: 10/16/2017

Historically listed as the following USEPA RCRA Generator Size(s) as well:
LARGE QUANTITY GENERATOR

US EPA RCRA Violations:
Violation Type: TSD Interim Stat−Preparedness and Prevention
Violation Number: 0001 Location: NY
Former Citation:
Responsible Agency: STATE
Violation Determination Date: 05/31/2016
Violation Return to Compliance: 07/01/2016

NYS DEC Manifested Waste Summary:
Waste Codes, Waste Units, and Transaction Types are only shown for the most recently reported year.

WASTE CODE	WASTE DESCRIPTION	WASTE AMOUNT	WASTE UNITS	TRANSACTION TYPE	YEAR	HISTORIC MAXIMUM AMOUNT	HISTORIC MAXIMUM YEAR
D001	Solid waste that exhibits the characteristic of ignitability	397	POUNDS	GENERATED	2017	1353	2014
D002	Solid waste that exhibits the characteristic of corrosivity	154	POUNDS	GENERATED	2017	2922	2014
D009	Mercury	8	POUNDS	GENERATED	2017	27	2015
D016	2,4−D, (2,4−Dichlorophenoxyacetic acid).	2	POUNDS	GENERATED	2017	225	2016
P001	2H−1−Benzopyran−2−one, 4−hydroxy−3−(3−oxo−1−phenylbutyl)−, & salts, when present	5	POUNDS	GENERATED	2017	12	2014
U034	Chloral	1	POUNDS	GENERATED	2017		
More than one waste code was reported for the following waste amount:		1	POUNDS	GENERATED	2017	2	2014
D010	Selenium						
D011	Silver						
More than one waste code was reported for the following waste amount:		1	POUNDS	GENERATED	2017		
D004	Arsenic						

NYS DEC Manifested Waste Transactions for NYR000030353 continued −−− see previous page

WASTE CODE	WASTE DESCRIPTION	WASTE AMOUNT	WASTE UNITS	TRANSACTION TYPE	YEAR	HISTORIC MAXIMUM AMOUNT	HISTORIC MAXIMUM YEAR
D010	Selenium						
D011	Silver						
D005	Barium						
P075	Nicotine, & salts	2	POUNDS	GENERATED	2016		
More than one waste code was reported for the following waste amount:		12	POUNDS	GENERATED	2014		
P001	2H−1−Benzopyran−2−one, 4−hydroxy−3−(3−oxo−1−phenylbutyl)−, & salts, when present						
P075	Nicotine, & salts						

NOTE: 2017 waste amounts are for 1/1/2017 to 10/30/2017 only

Map Identification Number 570 **NYSDEC Name:** **NYCDEP** **Facility Id: NYP003660487**
NYSDEC Address: 3RD AVE & 31ST ST BROOKLYN, NY 11201 TT−Id: 740A−0016−434

MAP LOCATION INFORMATION
Site location mapped by: MANUAL MAPPING (3)
Approximate distance from property: 261 feet to the ENE

ADDRESS CHANGE INFORMATION
Revised street: 3RD AVE / 31ST STREET
Revised zip code: 11232

US EPA RCRA (Resource Conservation and Recovery Act) information not reported; Site information reported by NYS DEC.

NYS DEC Manifested Waste Summary:
Waste Codes, Waste Units, and Transaction Types are only shown for the most recently reported year.

WASTE CODE	WASTE DESCRIPTION	WASTE AMOUNT	WASTE UNITS	TRANSACTION TYPE	YEAR	HISTORIC MAXIMUM AMOUNT	HISTORIC MAXIMUM YEAR
D001	Solid waste that exhibits the characteristic of ignitability	300	POUNDS	GENERATED	1998		

Map Identification Number 571 **NYSDEC Name:** **CON EDISON** **Facility Id: NYP004883142**

NYSDEC Address: 49−60 31ST ST BROOKLYN, NY 11238 TT−Id: 740A−0148−429
EPA (RCRA) Name: CON EDISON
EPA (RCRA) Address: 49−60 31ST ST BROOKLYN, NY 11238

MAP LOCATION INFORMATION
Site location mapped by: PARCEL MAPPING (5)
Approximate distance from property: 287 feet to the NE

ADDRESS CHANGE INFORMATION
Revised street: NO CHANGE
Revised zip code: NO CHANGE

US EPA RCRA Type: GENERATOR TYPE NOT GIVEN
Land Disposal: Receives offsite waste:
Storer: Treatment facility:
Notification date: None Given
Incinerator:
Transporter:
Contact Name: THOMAS TEELING Source Type: Emergency Contact Phone: 212−460−3770 Contact Info Date: 12/22/2015
Contact Name: THOMAS TEELING Source Type: Implementer Contact Phone: 212−460−3770 Contact Info Date: 12/22/2015

NYS DEC Manifested Waste Summary:
Waste Codes, Waste Units, and Transaction Types are only shown for the most recently reported year.

WASTE CODE	WASTE DESCRIPTION	WASTE AMOUNT	WASTE UNITS	TRANSACTION TYPE	HISTORIC MAXIMUM YEAR	HISTORIC MAXIMUM AMOUNT	HISTORIC MAXIMUM YEAR

NONE Site reported by US EPA. No hazardous waste activity reported by NYS.

Map Identification Number 572 **NYSDEC Name:** **STEVENS TECHNICAL SVC** **Facility Id: NYD068276336**

NYSDEC Address: 145 34TH ST BROOKLYN, NY 11232 TT−Id: 740A−0016−419
EPA (RCRA) Name: STEVENS TECHNICAL SERVICE
EPA (RCRA) Address: 145 34TH ST BROOKLYN, NY 11232

MAP LOCATION INFORMATION
Site location mapped by: PARCEL MAPPING (1)
Approximate distance from property: 317 feet to the E

ADDRESS CHANGE INFORMATION
Revised street: NO CHANGE
Revised zip code: NO CHANGE

US EPA RCRA Type: GENERATOR TYPE NOT GIVEN
Land Disposal: Receives offsite waste:
Storer: Treatment facility:
Notification date: 10/21/1987
Incinerator:
Transporter:
Contact Name: X MADAS Source Type: Notification Contact Phone: 718−499−0155 Contact Info Date: 10/21/1987

NYS DEC Manifested Waste Summary:
Waste Codes, Waste Units, and Transaction Types are only shown for the most recently reported year.

WASTE CODE	WASTE DESCRIPTION	WASTE AMOUNT	WASTE UNITS	TRANSACTION TYPE	YEAR	HISTORIC MAXIMUM AMOUNT	HISTORIC MAXIMUM YEAR
D011	Silver	385	GALLONS	GENERATED	1987		

Map Identification Number 573 **NYSDEC Name:** **CON EDISON − MANHOLE M49195** **Facility Id: NYP004904387**
NYSDEC Address: 230 39 ST BROOKLYN, NY 11232 TT−Id: 740A−0151−146

MAP LOCATION INFORMATION
Site location mapped by: PARCEL MAPPING (1)
Approximate distance from property: 339 feet to the SW

ADDRESS CHANGE INFORMATION
Revised street: 230 39TH ST
Revised zip code: NO CHANGE

US EPA RCRA (Resource Conservation and Recovery Act) information not reported; Site information reported by NYS DEC.

NYS DEC Manifested Waste Summary:
Waste Codes, Waste Units, and Transaction Types are only shown for the most recently reported year.

WASTE CODE	WASTE DESCRIPTION	WASTE AMOUNT	WASTE UNITS	TRANSACTION TYPE	YEAR	HISTORIC MAXIMUM AMOUNT	HISTORIC MAXIMUM YEAR
NONE	No hazardous waste activity reported by NYS up to 10/30/2017.						

Map Identification Number 574 **NYSDEC Name:** **LOUIS L ROSENBURG** **Facility Id: NYD981559891**
NYSDEC Address: 162 42 ST BROOKLYN, NY 11232 TT−Id: 740A−0013−383
EPA (RCRA) Name: ROSENBERG LOUIS L
EPA (RCRA) Address: 162 42ND ST BROOKLYN, NY 11232−3317

MAP LOCATION INFORMATION
Site location mapped by: PARCEL MAPPING (1)
Approximate distance from property: 348 feet to the SW

ADDRESS CHANGE INFORMATION
Revised street: 162 42ND STREET
Revised zip code: NO CHANGE

US EPA RCRA Type: GENERATOR TYPE NOT GIVEN Notification date: 09/23/1986
Land Disposal: Receives offsite waste: Incinerator:
Storer: Treatment facility: Transporter:
Contact Name: LOUIS L ROSENBERG Source Type: Notification Contact Phone: 718−736−8590 Contact Info Date: 09/23/1986

Historically listed as the following USEPA RCRA Generator Size(s) as well:
LARGE QUANTITY GENERATOR

NYS DEC Manifested Waste Summary:
Waste Codes, Waste Units, and Transaction Types are only shown for the most recently reported year.

WASTE CODE	WASTE DESCRIPTION	WASTE AMOUNT	WASTE UNITS	TRANSACTION TYPE	YEAR	HISTORIC MAXIMUM AMOUNT	HISTORIC MAXIMUM YEAR
D002	Solid waste that exhibits the characteristic of corrosivity	3500	GALLONS	GENERATED	1986		
D003	Solid waste that exhibits the characteristic of reactivity	605	GALLONS	GENERATED	1986		
D003	Solid waste that exhibits the characteristic of reactivity	1800	POUNDS	GENERATED	1986		
D007	Chromium	825	GALLONS	GENERATED	1986		
D007	Chromium	13800	POUNDS	GENERATED	1986		
F007	Spent cyanide plating bath solutions from electroplating operations	2500	POUNDS	GENERATED	1986		
X910	Unknown waste type.	6500	POUNDS	GENERATED	1986		

Map Identification Number 575 **NYSDEC Name:** **CON EDISON** **Facility Id: NYP004383519**
NYSDEC Address: 334 36TH ST BROOKLYN, NY 11232 TT−Id: 740A−0099−691
MH49083
EPA (RCRA) Name: CON EDISON − MANHOLE 49083
EPA (RCRA) Address: 334 36TH STREET BROOKLYN, NY 11232

MAP LOCATION INFORMATION
Site location mapped by: PARCEL MAPPING (1)
Approximate distance from property: 350 feet to the SE

ADDRESS CHANGE INFORMATION
Revised street: NO CHANGE
Revised zip code: NO CHANGE

US EPA RCRA Type: LARGE QUANTITY GENERATOR Notification date: None Given
Land Disposal: Receives offsite waste: Incinerator:
Storer: Treatment facility: Transporter:
Contact Name: DENNIS HUACON Source Type: Annual/Biennial Report update with Notification Contact Phone: 212−460−2757 Contact Info Date: 03/27/2014
Contact Name: THOMAS TEELING Source Type: Emergency Contact Phone: 212−460−3770 Contact Info Date: 10/31/2013
Contact Name: THOMAS TEELING Source Type: Implementer Contact Phone: 212−460−3770 Contact Info Date: 11/30/2013

NYS DEC Manifested Waste Summary:
Waste Codes, Waste Units, and Transaction Types are only shown for the most recently reported year.

WASTE CODE	WASTE DESCRIPTION	WASTE AMOUNT	WASTE UNITS	TRANSACTION TYPE	HISTORIC MAXIMUM YEAR	HISTORIC MAXIMUM AMOUNT	HISTORIC MAXIMUM YEAR
D008	Lead	400	GALLONS	GENERATED	2013		

Map Identification Number 576 **NYSDEC Name:** **NYC DEP** **Facility Id: NYP003662152**
NYSDEC Address: 38 ST & 3 AVE BROOKLYN, NY 11201 TT−Id: 740A−0015−346

MAP LOCATION INFORMATION
Site location mapped by: ADDRESS MATCHING
Approximate distance from property: 352 feet to the S

ADDRESS CHANGE INFORMATION
Revised street: 38TH ST / 3RD AVE
Revised zip code: 11232

US EPA RCRA (Resource Conservation and Recovery Act) information not reported; Site information reported by NYS DEC.

NYS DEC Manifested Waste Summary:
Waste Codes, Waste Units, and Transaction Types are only shown for the most recently reported year.

WASTE CODE	WASTE DESCRIPTION	WASTE AMOUNT	WASTE UNITS	TRANSACTION TYPE	HISTORIC MAXIMUM YEAR	HISTORIC MAXIMUM AMOUNT	HISTORIC MAXIMUM YEAR
D001	Solid waste that exhibits the characteristic of ignitability	575	POUNDS	GENERATED	2004		

Map Identification Number 577 **NYSDEC Name:** **CON EDISON** **Facility Id: NYP004843781**
NYSDEC Address: 38TH ST & 3RD AVE BROOKLYN, NY 11215 TT−Id: 740A−0148−406
EPA (RCRA) Name: CON EDISON
EPA (RCRA) Address: 38TH ST & 3RD AVE BROOKLYN, NY 11215

MAP LOCATION INFORMATION
Site location mapped by: ADDRESS MATCHING
Approximate distance from property: 352 feet to the S

ADDRESS CHANGE INFORMATION
Revised street: 38TH ST / 3RD AVE
Revised zip code: NO CHANGE

US EPA RCRA Type: GENERATOR TYPE NOT GIVEN
Land Disposal: Receives offsite waste:
Storer: Treatment facility:
Notification date: None Given
Incinerator:
Transporter:
Contact Name: THOMAS TEELING Source Type: Emergency Contact Phone: 212−460−3770 Contact Info Date: 09/24/2015
Contact Name: THOMAS TEELING Source Type: Implementer Contact Phone: 212−460−3770 Contact Info Date: 09/24/2015

NYS DEC Manifested Waste Summary:
Waste Codes, Waste Units, and Transaction Types are only shown for the most recently reported year.

WASTE CODE	WASTE DESCRIPTION	WASTE AMOUNT	WASTE UNITS	TRANSACTION TYPE	HISTORIC MAXIMUM YEAR	HISTORIC MAXIMUM AMOUNT	HISTORIC MAXIMUM YEAR
NONE	Site reported by US EPA. No hazardous waste activity reported by NYS.						

Map Identification Number 578 **NYSDEC Name:** **US FOOD & DRUG ADMINISTRATION** **Facility Id: NY0750600637**
NYSDEC Address: 850 3RD AVE BROOKLYN, NY 11232 TT−Id: 740A−0010−876
EPA (RCRA) Name: U S FOOD AND DRUG ADMINISTRATION
EPA (RCRA) Address: 850 THIRD AVE BROOKLYN, NY 11232

MAP LOCATION INFORMATION
Site location mapped by: PARCEL MAPPING (1)
Approximate distance from property: 365 feet to the NE

ADDRESS CHANGE INFORMATION
Revised street: NO CHANGE
Revised zip code: NO CHANGE

US EPA RCRA Type: GENERATOR TYPE NOT GIVEN
Land Disposal: Receives offsite waste:
Storer: Treatment facility:
Notification date: None Given
Incinerator:
Transporter:
Contact Name: BOONE GEORGE Source Type: Notification Contact Phone: 718−965−5033 Contact Info Date: 0

Historically listed as the following USEPA RCRA Generator Size(s) as well:
LARGE QUANTITY GENERATOR

US EPA RCRA Violations:
Violation Type: Generators − General
Violation Number: 0001 Location: NY
Former Citation:
Responsible Agency: STATE
Violation Determination Date: 10/19/1989
Violation Return to Compliance: 05/24/1990

NYS DEC Manifested Waste Summary:
Waste Codes, Waste Units, and Transaction Types are only shown for the most recently reported year.

WASTE CODE	WASTE DESCRIPTION	WASTE AMOUNT	WASTE UNITS	TRANSACTION TYPE	YEAR	HISTORIC MAXIMUM AMOUNT	HISTORIC MAXIMUM YEAR
D001	Solid waste that exhibits the characteristic of ignitability	2	GALLONS	GENERATED	2000	940	1997
D001	Solid waste that exhibits the characteristic of ignitability	86	POUNDS	GENERATED	2000	4060	1993
D002	Solid waste that exhibits the characteristic of corrosivity	2	GALLONS	GENERATED	2000	40	1994
D002	Solid waste that exhibits the characteristic of corrosivity	25	POUNDS	GENERATED	2000	230	1993
D008	Lead	9500	POUNDS	GENERATED	2000		
D009	Mercury	1006	POUNDS	GENERATED	2000		
F002	Spent halogenated solvents	15	GALLONS	GENERATED	2000	460	1999
F003	Spent non−halogenated solvents	220	GALLONS	GENERATED	2000		
F003	Spent non−halogenated solvents	50	POUNDS	GENERATED	2000	1640	1995
P081	Nitroglycerine (R)	20	POUNDS	GENERATED	2000		
P098	Potassium cyanide K(CN)	10	POUNDS	GENERATED	2000		
U007	Acrylamide	5	POUNDS	GENERATED	2000		
U080	Methane, dichloro−	55	GALLONS	GENERATED	2000		
U122	Formaldehyde	2	GALLONS	GENERATED	2000		
U132	Hexachlorophene	4000	POUNDS	GENERATED	2000		
D001	Solid waste that exhibits the characteristic of ignitability	37	KILOGRAMS	GENERATED	1999		
D003	Solid waste that exhibits the characteristic of reactivity	7	POUNDS	GENERATED	1999		
D004	Arsenic	45	POUNDS	GENERATED	1999		
D009	Mercury	1	GALLONS	GENERATED	1999		
F002	Spent halogenated solvents	375	KILOGRAMS	GENERATED	1999		
F002	Spent halogenated solvents	400	POUNDS	GENERATED	1999		
P071	Methyl parathion	5	GALLONS	GENERATED	1999	30	1998
P071	Methyl parathion	20	POUNDS	GENERATED	1999		
P105	Sodium azide	1	POUNDS	GENERATED	1999		
P120	Vanadium oxide V2O5	2	POUNDS	GENERATED	1999		
U144	Lead acetate	100	POUNDS	GENERATED	1999		
U190	Phthalic anhydride	30	POUNDS	GENERATED	1999		
D002	Solid waste that exhibits the characteristic of corrosivity	7	KILOGRAMS	GENERATED	1998		
D003	Solid waste that exhibits the characteristic of reactivity	1	KILOGRAMS	GENERATED	1998		
F003	Spent non−halogenated solvents	665	KILOGRAMS	GENERATED	1998		
U213	Furan, tetrahydro−(I)	33	KILOGRAMS	GENERATED	1998		
U246	Cyanogen bromide (CN)Br	1	KILOGRAMS	GENERATED	1998		
B003	Petroleum oil or other liquid containing 500 ppm or greater of PCBs.	5	GALLONS	GENERATED	1997		
F001	Spent halogenated solvents used in degreasing	25	GALLONS	GENERATED	1997		
F001	Spent halogenated solvents used in degreasing	55	POUNDS	GENERATED	1997		
P044	Phosphorodithioic acid	5	GALLONS	GENERATED	1997		
P075	Nicotine, & salts	5	GALLONS	GENERATED	1997		
U188	Phenol	80	POUNDS	GENERATED	1993		

Map Identification Number 579 **NYSDEC Name:** **GENERAL SERVICES ADMINISTRATION** **Facility Id: NY8470011232**

NYSDEC Address: 850 THIRD AVENUE BROOKLYN, NY 11232 TT−Id: 740A−0013−289
EPA (RCRA) Name: GSA − COMMERCIAL BUILDING
EPA (RCRA) Address: 850 THIRD AVE BROOKLYN, NY 11232

MAP LOCATION INFORMATION
Site location mapped by: PARCEL MAPPING (1)
Approximate distance from property: 365 feet to the NE

ADDRESS CHANGE INFORMATION
Revised street: 850 3RD AVENUE
Revised zip code: NO CHANGE

US EPA RCRA Type: CONDITIONALLY EXEMPT SMALL QUANTITY GENERATOR Notification date: 08/03/1995
Land Disposal: Receives offsite waste: Incinerator:
Storer: Treatment facility: Transporter:

Contact Name: ELZENA HUFFMAN−WARD	Source Type: Implementer	Contact Phone: 718−330−7474	Contact Info Date: 01/01/2007
Contact Name: ELZENA HUFFMAN−WARD	Source Type: Notification	Contact Phone: 718−596−4129	Contact Info Date: 12/30/2008
Contact Name: MICHAEL PARIS	Source Type: Annual/Biennial Report	Contact Phone: 718−330−7474	Contact Info Date: 03/26/1996

NYS DEC Manifested Waste Summary:
Waste Codes, Waste Units, and Transaction Types are only shown for the most recently reported year.

WASTE CODE	WASTE DESCRIPTION	WASTE AMOUNT	WASTE UNITS	TRANSACTION TYPE	YEAR	HISTORIC MAXIMUM AMOUNT	HISTORIC MAXIMUM YEAR
D001	Solid waste that exhibits the characteristic of ignitability	250	POUNDS	GENERATED	2009		
F002	Spent halogenated solvents	50	POUNDS	GENERATED	2009		
D002	Solid waste that exhibits the characteristic of corrosivity	96	POUNDS	GENERATED	2000		
D008	Lead	8	POUNDS	GENERATED	2000	800	1995
D001	Solid waste that exhibits the characteristic of ignitability	1375	GALLONS	GENERATED	1995		
D002	Solid waste that exhibits the characteristic of corrosivity	1270	GALLONS	GENERATED	1995		
D008	Lead	275	GALLONS	GENERATED	1995		
F002	Spent halogenated solvents	1320	GALLONS	GENERATED	1995		

Map Identification Number 580 **NYSDEC Name:** **U S FOOD & DRUG ADMINISTRATION** **Facility Id: NYD750600637**

NYSDEC Address: 850 THIRD AVENUE BROOKLYN, NY 11232 TT−Id: 740A−0013−351

MAP LOCATION INFORMATION
Site location mapped by: PARCEL MAPPING (1)
Approximate distance from property: 365 feet to the NE

ADDRESS CHANGE INFORMATION
Revised street: 850 3RD AVENUE
Revised zip code: NO CHANGE

This facility has been deleted from the reported data. Data reflects last reported information.

US EPA RCRA (Resource Conservation and Recovery Act) information not reported; Site information reported by NYS DEC.

NYS DEC Manifested Waste Summary:
Waste Codes, Waste Units, and Transaction Types are only shown for the most recently reported year.

WASTE CODE	WASTE DESCRIPTION	WASTE AMOUNT	WASTE UNITS	TRANSACTION TYPE	HISTORIC MAXIMUM YEAR	HISTORIC MAXIMUM AMOUNT	HISTORIC MAXIMUM YEAR
NONE	No hazardous waste activity reported by NYS up to 10/30/2017.						

Map Identification Number 581 **NYSDEC Name:** **CONSOLIDATED EDISON** **Facility Id: NYP004058566**
NYSDEC Address: V2905−F/O 840 3RD AVE BROOKLYN, NY 11201 TT−Id: 740A−0013−573

MAP LOCATION INFORMATION
Site location mapped by: PARCEL MAPPING (1)
Approximate distance from property: 365 feet to the NE

ADDRESS CHANGE INFORMATION
Revised street: 840 3RD AVE
Revised zip code: 11232

US EPA RCRA (Resource Conservation and Recovery Act) information not reported; Site information reported by NYS DEC.

NYS DEC Manifested Waste Summary:
Waste Codes, Waste Units, and Transaction Types are only shown for the most recently reported year.

WASTE CODE	WASTE DESCRIPTION	WASTE AMOUNT	WASTE UNITS	TRANSACTION TYPE	HISTORIC MAXIMUM YEAR	HISTORIC MAXIMUM AMOUNT	HISTORIC MAXIMUM YEAR
B002	Petroleum oil or other liquid containing 50 ppm < PCBs < 500 ppm	14409	KILOGRAMS	GENERATED	2000		
B007	Other PCB Wastes including contaminated soil, solids, sludges, clothing, etc.	412	KILOGRAMS	GENERATED	2000		

Map Identification Number 582 **NYSDEC Name:** **CON EDISON** **Facility Id: NYP004379061**
NYSDEC Address: 337−36TH ST SB49080 BROOKLYN, NY 11232 TT−Id: 740A−0094−692
EPA (RCRA) Name: CON EDISON SERVICE BOX: 49080
EPA (RCRA) Address: 337 36TH ST BROOKLYN, NY 11232

MAP LOCATION INFORMATION
Site location mapped by: PARCEL MAPPING (1)
Approximate distance from property: 377 feet to the SE

ADDRESS CHANGE INFORMATION
Revised street: 337 36TH ST
Revised zip code: NO CHANGE

US EPA RCRA Type: GENERATOR TYPE NOT GIVEN
Land Disposal: Receives offsite waste:
Storer: Treatment facility:
Notification date: None Given
Incinerator:
Transporter:
Contact Name: THOMAS TEELING Source Type: Emergency Contact Phone: 212−460−3770 Contact Info Date: 10/23/2013
Contact Name: THOMAS TEELING Source Type: Implementer Contact Phone: 212−460−3770 Contact Info Date: 11/23/2013

NYS DEC Manifested Waste Summary:
Waste Codes, Waste Units, and Transaction Types are only shown for the most recently reported year.

WASTE CODE	WASTE DESCRIPTION	WASTE AMOUNT	WASTE UNITS	TRANSACTION TYPE	HISTORIC MAXIMUM YEAR	HISTORIC MAXIMUM AMOUNT	HISTORIC MAXIMUM YEAR
D008	Lead	50	GALLONS	GENERATED	2013		

Map Identification Number 583 **NYSDEC Name:** **OESM CORP** **Facility Id: NYD000726752**
NYSDEC Address: 121 31ST ST BROOKLYN, NY 11232 TT−Id: 740A−0010−891
EPA (RCRA) Name: OESM CORP
EPA (RCRA) Address: 121 31ST ST BROOKLYN, NY 11232

MAP LOCATION INFORMATION
Site location mapped by: PARCEL MAPPING (1)
Approximate distance from property: 385 feet to the ENE

ADDRESS CHANGE INFORMATION
Revised street: NO CHANGE
Revised zip code: NO CHANGE

US EPA RCRA Type: GENERATOR TYPE NOT GIVEN
Land Disposal: Receives offsite waste:
Storer: Treatment facility:
Notification date: 09/02/1980
Incinerator:
Transporter:
Contact Name: SAMUEL GOLDSTEIN Source Type: Implementer Contact Phone: 718−788−4912 Contact Info Date: 01/01/2007
Contact Name: SAMUEL J GOLDSTEIN Source Type: Notification Contact Phone: 718−788−4912 Contact Info Date: 09/02/1980

NYS DEC Manifested Waste Summary:
Waste Codes, Waste Units, and Transaction Types are only shown for the most recently reported year.

WASTE CODE	WASTE DESCRIPTION	WASTE AMOUNT	WASTE UNITS	TRANSACTION TYPE	HISTORIC MAXIMUM YEAR	HISTORIC MAXIMUM AMOUNT	HISTORIC MAXIMUM YEAR
NONE	Site reported by US EPA. No hazardous waste activity reported by NYS.						

Map Identification Number 584 **NYSDEC Name:** **NYSDOT BIN 106531G** **Facility Id: NYR000144444**

NYSDEC Address: GOWANUS EXPWY RAMP G OVER 38TH ST BROOKLYN, NY 11220 TT−Id: 740A−0061−550

EPA (RCRA) Name: NYSDOT BIN 106531G

EPA (RCRA) Address: GOWANUS EXPWY RAMP G OVER 38TH ST BROOKLYN, NY 11220

MAP LOCATION INFORMATION
Site location mapped by: MANUAL MAPPING (3)
Approximate distance from property: 387 feet to the SW

ADDRESS CHANGE INFORMATION
Revised street: NO CHANGE
Revised zip code: 11232

US EPA RCRA Type: LARGE QUANTITY GENERATOR
Land Disposal: Receives offsite waste:
Storer: Treatment facility:

Notification date: 02/08/2007
Incinerator:
Transporter:

Contact Name: MAJID BUKHARI Source Type: Implementer Contact Phone: 718−482−4792 Contact Info Date: 02/07/2007
Contact Name: CARL KOCHERSBERGER Source Type: Notification Contact Phone: 518−485−9161 Contact Info Date: 05/28/2008

NYS DEC Manifested Waste Summary:
Waste Codes, Waste Units, and Transaction Types are only shown for the most recently reported year.

WASTE CODE	WASTE DESCRIPTION	WASTE AMOUNT	WASTE UNITS	TRANSACTION TYPE	HISTORIC MAXIMUM YEAR	HISTORIC MAXIMUM AMOUNT	HISTORIC MAXIMUM YEAR
NONE	Site reported by US EPA. No hazardous waste activity reported by NYS.						

Map Identification Number 585 **NYSDEC Name:** **NYC ECONOMIC DEVELOPMENT** **Facility Id: NYD987025137**

NYSDEC Address: BUSH TERMINAL #6 BROOKLYN, NY 11232 TT−Id: 740A−0016−606

EPA (RCRA) Name: NYC ECONOMIC DEVELOPMENT CORP

EPA (RCRA) Address: FIRST AVE & 43RD & 42ND ST BUSH TERMINAL 6 BROOKLYN, NY 11232

MAP LOCATION INFORMATION
Site location mapped by: MANUAL MAPPING (4)
Approximate distance from property: 392 feet to the WSW

ADDRESS CHANGE INFORMATION
Revised street: FIRST AVE & 43RD & 42ND ST
Revised zip code: NO CHANGE

US EPA RCRA Type: GENERATOR TYPE NOT GIVEN
Land Disposal: Receives offsite waste:
Storer: Treatment facility:

Notification date: 02/24/1993
Incinerator:
Transporter:

Contact Name: KAY ZIAS Source Type: Notification Contact Phone: 212−619−5000 Contact Info Date: 02/24/1993
Contact Name: KAY ZIAS Source Type: Annual/Biennial Report Contact Phone: 212−312−3752 Contact Info Date: 03/31/1994

Historically listed as the following USEPA RCRA Generator Size(s) as well:
LARGE QUANTITY GENERATOR

NYS DEC Manifested Waste Summary:
Waste Codes, Waste Units, and Transaction Types are only shown for the most recently reported year.

WASTE CODE	WASTE DESCRIPTION	WASTE AMOUNT	WASTE UNITS	TRANSACTION TYPE	HISTORIC MAXIMUM YEAR	HISTORIC MAXIMUM AMOUNT	HISTORIC MAXIMUM YEAR
D008	Lead	117000	POUNDS	GENERATED	1993		

Map Identification Number 586 **NYSDEC Name:** **MC LEAN TRUCKING CO** **Facility Id: NYP000855189**
NYSDEC Address: 4210 SECOND AVE BROOKLYN, NY 11232 TT−Id: 740A−0013−522

MAP LOCATION INFORMATION
Site location mapped by: PARCEL MAPPING (1)
Approximate distance from property: 399 feet to the SW

ADDRESS CHANGE INFORMATION
Revised street: 4210 2ND AVENUE
Revised zip code: NO CHANGE

This facility has been deleted from the reported data. Data reflects last reported information.
US EPA RCRA (Resource Conservation and Recovery Act) information not reported; Site information reported by NYS DEC.

NYS DEC Manifested Waste Summary:
Waste Codes, Waste Units, and Transaction Types are only shown for the most recently reported year.

WASTE CODE	WASTE DESCRIPTION	WASTE AMOUNT	WASTE UNITS	TRANSACTION TYPE	HISTORIC MAXIMUM YEAR	HISTORIC MAXIMUM AMOUNT	HISTORIC MAXIMUM YEAR
NONE	No hazardous waste activity reported by NYS up to 10/30/2017.						

Map Identification Number 587 **NYSDEC Name:** **CON EDISON** **Facility Id: NYP004384236**
NYSDEC Address: 4210 2ND AVE SB38769 BROOKLYN, NY 11232 TT−Id: 740A−0099−701
EPA (RCRA) Name: CON EDISON SERVICE BOX: 32−H
EPA (RCRA) Address: 4210 2ND AVE BROOKLYN, NY 11232

MAP LOCATION INFORMATION
Site location mapped by: PARCEL MAPPING (1)
Approximate distance from property: 399 feet to the SW

ADDRESS CHANGE INFORMATION
Revised street: NO CHANGE
Revised zip code: NO CHANGE

US EPA RCRA Type: GENERATOR TYPE NOT GIVEN
Land Disposal: Receives offsite waste:
Storer: Treatment facility:
Notification date: None Given
Incinerator:
Transporter:
Contact Name: THOMAS TEELING Source Type: Emergency Contact Phone: 212−460−3770 Contact Info Date: 11/01/2013
Contact Name: THOMAS TEELING Source Type: Implementer Contact Phone: 212−460−3770 Contact Info Date: 12/01/2013

NYS DEC Manifested Waste Summary:
Waste Codes, Waste Units, and Transaction Types are only shown for the most recently reported year.

WASTE CODE	WASTE DESCRIPTION	WASTE AMOUNT	WASTE UNITS	TRANSACTION TYPE	HISTORIC MAXIMUM YEAR	HISTORIC MAXIMUM AMOUNT	HISTORIC MAXIMUM YEAR
D008	Lead	100	GALLONS	GENERATED	2013		

Map Identification Number 588 **EPA (RCRA) Name:** **CON EDISON SERVICE BOX: 38769** **Facility Id: NYP004537775**
EPA (RCRA) Address: 4210 2ND AVE BROOKLYN, NY 11232 TT−Id: 740A−0152−303
NYSDEC Name: CON EDISON
NYSDEC Address: 426 2ND AVE BROOKLYN, NY 11232
SB38769

MAP LOCATION INFORMATION
Site location mapped by: PARCEL MAPPING (1)
Approximate distance from property: 399 feet to the SW

ADDRESS CHANGE INFORMATION
Revised street: NO CHANGE
Revised zip code: NO CHANGE

Special Note(s): The New York State Department of Environmental Conservation and the U. S. Environmental Protection Agency have reported different locations for this hazardous waste identification number. Available information for both locations is summarized below.

US EPA RCRA Type: GENERATOR TYPE NOT GIVEN
Land Disposal: Receives offsite waste:
Storer: Treatment facility:
Notification date: None Given
Incinerator:
Transporter:
Contact Name: THOMAS TEELING Source Type: Emergency Contact Phone: 212−460−3770 Contact Info Date: 05/20/2014
Contact Name: THOMAS TEELING Source Type: Implementer Contact Phone: 212−460−3770 Contact Info Date: 06/20/2014

NYS DEC Manifested Waste Summary:
Waste Codes, Waste Units, and Transaction Types are only shown for the most recently reported year.

WASTE CODE	WASTE DESCRIPTION	WASTE AMOUNT	WASTE UNITS	TRANSACTION TYPE	HISTORIC MAXIMUM YEAR	HISTORIC MAXIMUM AMOUNT	HISTORIC MAXIMUM YEAR
D008	Lead	50	GALLONS	GENERATED	2014		

Map Identification Number 589 **NYSDEC Name:** **APPLE EXPRESS AUTO BODY** **Facility Id: NYD986874550**
NYSDEC Address: 224 42ND ST BROOKLYN, NY 11232 TT−Id: 740A−0014−136
EPA (RCRA) Name: APPLE EXPRESS AUTO BODY
EPA (RCRA) Address: 224 42ND ST BROOKLYN, NY 11232−2814

MAP LOCATION INFORMATION
Site location mapped by: PARCEL MAPPING (1)
Approximate distance from property: 412 feet to the SW

ADDRESS CHANGE INFORMATION
Revised street: NO CHANGE
Revised zip code: NO CHANGE

US EPA RCRA Type: GENERATOR TYPE NOT GIVEN
Land Disposal: Receives offsite waste:
Storer: Treatment facility:
Notification date: 09/01/1988
Incinerator:
Transporter:
Contact Name: JAMES COWLER Source Type: Notification Contact Phone: 718−499−6666 Contact Info Date: 09/01/1988

Historically listed as the following USEPA RCRA Generator Size(s) as well:
LARGE QUANTITY GENERATOR

NYS DEC Manifested Waste Summary:
Waste Codes, Waste Units, and Transaction Types are only shown for the most recently reported year.

WASTE CODE	WASTE DESCRIPTION	WASTE AMOUNT	WASTE UNITS	TRANSACTION TYPE	HISTORIC MAXIMUM YEAR	HISTORIC MAXIMUM AMOUNT	HISTORIC MAXIMUM YEAR
NONE	Site reported by US EPA. No hazardous waste activity reported by NYS.						

Map Identification Number 590 **NYSDEC Name:** **CARCRAFT COLLISION WORKS INC** **Facility Id: NYD017381849**
NYSDEC Address: 232 42ND AVENUE BROOKLYN, NY 11232 TT−Id: 740A−0014−135
EPA (RCRA) Name: CARCRAFT COLLISION WORKS INC
EPA (RCRA) Address: 232 42ND ST BROOKLYN, NY 11232−2814

MAP LOCATION INFORMATION
Site location mapped by: PARCEL MAPPING (4)
Approximate distance from property: 427 feet to the SW

ADDRESS CHANGE INFORMATION
Revised street: 232 42ND ST
Revised zip code: NO CHANGE

US EPA RCRA Type: GENERATOR TYPE NOT GIVEN
Land Disposal: Receives offsite waste:
Storer: Treatment facility:
Notification date: 08/04/1986
Incinerator:
Transporter:
Contact Name: STEVE PESCE Source Type: Notification Contact Phone: 718−788−6803 Contact Info Date: 08/04/1986

Historically listed as the following USEPA RCRA Generator Size(s) as well:
LARGE QUANTITY GENERATOR

NYS DEC Manifested Waste Summary:
Waste Codes, Waste Units, and Transaction Types are only shown for the most recently reported year.

WASTE CODE	WASTE DESCRIPTION	WASTE AMOUNT	WASTE UNITS	TRANSACTION TYPE	YEAR	HISTORIC MAXIMUM AMOUNT	HISTORIC MAXIMUM YEAR
F005	Spent non−halogenated solvents	120	GALLONS	GENERATED	1990	403	1988
D001	Solid waste that exhibits the characteristic of ignitability	260	GALLONS	GENERATED	1987		

Map Identification Number 591 **EPA (RCRA) Name:** **CON EDISON MANHOLE: 4033** **Facility Id: NYP004537700**

EPA (RCRA) Address: 4223 2ND AVE BROOKLYN, NY 11232 TT−Id: 740A−0152−305
NYSDEC Name: CON EDISON
NYSDEC Address: NE 43RD ST & 2ND AVE BROOKLYN, NY 11232
MH 4033

MAP LOCATION INFORMATION
Site location mapped by: PARCEL MAPPING (1)
Approximate distance from property: 462 feet to the SW

ADDRESS CHANGE INFORMATION
Revised street: NO CHANGE
Revised zip code: NO CHANGE

Special Note(s): The New York State Department of Environmental Conservation and the U. S. Environmental Protection Agency have reported different locations for this hazardous waste identification number. Available information for both locations is summarized below.

US EPA RCRA Type: GENERATOR TYPE NOT GIVEN
Notification date: None Given
Land Disposal: Receives offsite waste: Incinerator:
Storer: Treatment facility: Transporter:
Contact Name: THOMAS TEELING Source Type: Emergency Contact Phone: 212−460−3770 Contact Info Date: 05/20/2014
Contact Name: THOMAS TEELING Source Type: Implementer Contact Phone: 212−460−3770 Contact Info Date: 06/20/2014

NYS DEC Manifested Waste Summary:
Waste Codes, Waste Units, and Transaction Types are only shown for the most recently reported year.

WASTE CODE	WASTE DESCRIPTION	WASTE AMOUNT	WASTE UNITS	TRANSACTION TYPE	YEAR	HISTORIC MAXIMUM AMOUNT	HISTORIC MAXIMUM YEAR
D008	Lead	100	GALLONS	GENERATED	2014		

Map Identification Number 592 **NYSDEC Name:** **NYSDOT BIN 106531F** **Facility Id: NYR000144436**

NYSDEC Address: GOWANUS EXPWY RAMP F OVER 39TH ST BROOKLYN, NY 11220 TT−Id: 740A−0061−551

EPA (RCRA) Name: NYSDOT BIN 106531F

EPA (RCRA) Address: GOWANUS EXPWY RAMP F OVER 39TH ST BROOKLYN, NY 11220

MAP LOCATION INFORMATION
Site location mapped by: MANUAL MAPPING (3)
Approximate distance from property: 486 feet to the SSE

ADDRESS CHANGE INFORMATION
Revised street: NO CHANGE
Revised zip code: 11232

US EPA RCRA Type: LARGE QUANTITY GENERATOR
Land Disposal: Receives offsite waste: Notification date: 02/08/2007
Storer: Treatment facility: Incinerator:
Transporter:

Contact Name: MAJID BUKHARI Source Type: Implementer Contact Phone: 718−482−4792 Contact Info Date: 02/07/2007
Contact Name: CARL KOCHERSBERGER Source Type: Notification Contact Phone: 518−485−9161 Contact Info Date: 05/28/2008

NYS DEC Manifested Waste Summary:
Waste Codes, Waste Units, and Transaction Types are only shown for the most recently reported year.

WASTE CODE	WASTE DESCRIPTION	WASTE AMOUNT	WASTE UNITS	TRANSACTION TYPE	HISTORIC MAXIMUM YEAR	HISTORIC MAXIMUM AMOUNT	HISTORIC MAXIMUM YEAR
NONE	Site reported by US EPA. No hazardous waste activity reported by NYS.						

Map Identification Number 593 **NYSDEC Name:** **NABISCO CO − LIFESAVERS** **Facility Id: NYR000023770**

NYSDEC Address: 170 34TH ST BROOKLYN, NY 11232 TT−Id: 740A−0016−420

EPA (RCRA) Name: NABISCO CO − LIFESAVERS BROOKLYN

EPA (RCRA) Address: 170 34TH ST BROOKLYN, NY 11232

MAP LOCATION INFORMATION
Site location mapped by: PARCEL MAPPING (1)
Approximate distance from property: 492 feet to the ESE

ADDRESS CHANGE INFORMATION
Revised street: NO CHANGE
Revised zip code: NO CHANGE

US EPA RCRA Type: CONDITIONALLY EXEMPT SMALL QUANTITY GENERATOR
Land Disposal: Receives offsite waste: Notification date: 05/11/1996
Storer: Treatment facility: Incinerator:
Transporter:

Contact Name: KEN MILMAN Source Type: Implementer Contact Phone: 718−768−7900 Contact Info Date: 01/01/2007
Contact Name: KEN MILMAN Source Type: Notification Contact Phone: 718−768−7900 Contact Info Date: 05/11/1996

Historically listed as the following USEPA RCRA Generator Size(s) as well:
SMALL QUANTITY GENERATOR

NYS DEC Manifested Waste Summary:
Waste Codes, Waste Units, and Transaction Types are only shown for the most recently reported year.

WASTE CODE	WASTE DESCRIPTION	WASTE AMOUNT	WASTE UNITS	TRANSACTION TYPE	YEAR	HISTORIC MAXIMUM AMOUNT	HISTORIC MAXIMUM YEAR
D001	Solid waste that exhibits the characteristic of ignitability	2910	POUNDS	GENERATED	2003		
F003	Spent non−halogenated solvents	600	POUNDS	GENERATED	2003	1015	1999
F005	Spent non−halogenated solvents	200	POUNDS	GENERATED	2002		
U210	Tetrachloroethylene	45	POUNDS	GENERATED	2001		
D008	Lead	150	POUNDS	GENERATED	2000		
D009	Mercury	335	POUNDS	GENERATED	2000	770	1998
D002	Solid waste that exhibits the characteristic of corrosivity	8	POUNDS	GENERATED	1999	45	1998

Map Identification Number 594 **NYSDEC Name:** **CITY OF NY SCHOOL CONTSTRUCTION AUTH** **Facility Id: NYR000147744**
NYSDEC Address: 153−35 STREET BROOKLYN, NY 11232 TT−Id: 740A−0061−553
EPA (RCRA) Name: SUNSET PARK HIGH SCHOOL
EPA (RCRA) Address: 153−35 STREET BROOKLYN, NY 11232

MAP LOCATION INFORMATION
Site location mapped by: PARCEL MAPPING (1)
Approximate distance from property: 492 feet to the ESE

ADDRESS CHANGE INFORMATION
Revised street: 153 35TH ST
Revised zip code: NO CHANGE

US EPA RCRA Type: LARGE QUANTITY GENERATOR
Land Disposal: Receives offsite waste: Notification date: 06/27/2007
Storer: Treatment facility: Incinerator:
Transporter:

Contact Name: JOHN GENTILE	Source Type: Implementer	Contact Phone: 718−369−8951	Contact Info Date: 06/26/2007
Contact Name: JOHN GENTILE	Source Type: Notification	Contact Phone: 718−369−8951	Contact Info Date: 06/27/2007
Contact Name: LEE GUTERMAN	Source Type: Annual/Biennial Report	Contact Phone: 718−472−8502	Contact Info Date: 04/28/2008

NYS DEC Manifested Waste Summary:
Waste Codes, Waste Units, and Transaction Types are only shown for the most recently reported year.

WASTE CODE	WASTE DESCRIPTION	WASTE AMOUNT	WASTE UNITS	TRANSACTION TYPE	YEAR	HISTORIC MAXIMUM AMOUNT	HISTORIC MAXIMUM YEAR
D008	Lead	4630180	POUNDS	GENERATED	2007		

Map Identification Number 595 **NYSDEC Name:** **CON EDISON** **Facility Id: NYP004546529**

NYSDEC Address: 838 3RD AVE BROOKLYN, NY 11232 TT−Id: 740A−0107−063
EPA (RCRA) Name: CON EDISON VAULT: 3148
EPA (RCRA) Address: 838 3RD AVE BROOKLYN, NY 11232

MAP LOCATION INFORMATION
Site location mapped by: PARCEL MAPPING (4)
Approximate distance from property: 495 feet to the NE

ADDRESS CHANGE INFORMATION
Revised street: NO CHANGE
Revised zip code: NO CHANGE

US EPA RCRA Type: GENERATOR TYPE NOT GIVEN
Land Disposal: Receives offsite waste:
Storer: Treatment facility:
Notification date: None Given
Incinerator:
Transporter:
Contact Name: THOMAS TEELING Source Type: Emergency Contact Phone: 212−460−3770 Contact Info Date: 05/29/2014
Contact Name: THOMAS TEELING Source Type: Implementer Contact Phone: 212−460−3770 Contact Info Date: 06/29/2014

NYS DEC Manifested Waste Summary:
Waste Codes, Waste Units, and Transaction Types are only shown for the most recently reported year.

WASTE CODE	WASTE DESCRIPTION	WASTE AMOUNT	WASTE UNITS	TRANSACTION TYPE	HISTORIC MAXIMUM YEAR	HISTORIC MAXIMUM AMOUNT	HISTORIC MAXIMUM YEAR
D008	Lead	600	GALLONS	GENERATED	2014		

Map Identification Number 596 **NYSDEC Name:** **CON EDISON** **Facility Id: NYP004547295**

NYSDEC Address: 838 3RD AVE BROOKLYN, NY 11232 TT−Id: 740A−1001−194
EPA (RCRA) Name: CON EDISON VAULT: 2140
EPA (RCRA) Address: 838 3RD AVE BROOKLYN, NY 11232

MAP LOCATION INFORMATION
Site location mapped by: PARCEL MAPPING (4)
Approximate distance from property: 495 feet to the NE

ADDRESS CHANGE INFORMATION
Revised street: NO CHANGE
Revised zip code: NO CHANGE

US EPA RCRA Type: GENERATOR TYPE NOT GIVEN
Land Disposal: Receives offsite waste:
Storer: Treatment facility:
Notification date: None Given
Incinerator:
Transporter:
Contact Name: THOMAS TEELING Source Type: Emergency Contact Phone: 212−460−3770 Contact Info Date: 05/29/2014
Contact Name: THOMAS TEELING Source Type: Implementer Contact Phone: 212−460−3770 Contact Info Date: 06/29/2014

NYS DEC Manifested Waste Summary:
Waste Codes, Waste Units, and Transaction Types are only shown for the most recently reported year.

WASTE CODE	WASTE DESCRIPTION	WASTE AMOUNT	WASTE UNITS	TRANSACTION TYPE	HISTORIC MAXIMUM YEAR	HISTORIC MAXIMUM AMOUNT	HISTORIC MAXIMUM YEAR
D008	Lead	400	GALLONS	GENERATED	2014		

Map Identification Number 597 **EPA (RCRA) Name:** **NYC DEP** **Facility Id: NYP003664497**

EPA (RCRA) Address: 43RD ST & 1ST AVE BROOKLYN, NY 11232 TT−Id: 740A−0074−408
NYSDEC Name: NEW YORK CITY DEP SITE
NYSDEC Address: 48TH STREET & 1ST AVENUE BLDG 56 BROOKLYN, NY 11232

MAP LOCATION INFORMATION
Site location mapped by: ADDRESS MATCHING
Approximate distance from property: 513 feet to the WSW

ADDRESS CHANGE INFORMATION
Revised street: 43RD ST / 1ST AVE
Revised zip code: NO CHANGE

Special Note(s): The New York State Department of Environmental Conservation and the U. S. Environmental Protection Agency have reported different locations for this hazardous waste identification number. Available information for both locations is summarized below.

US EPA RCRA Type: GENERATOR TYPE NOT GIVEN Notification date: None Given
Land Disposal: Receives offsite waste: Incinerator:
Storer: Treatment facility: Transporter:
Contact Name: JOANNE NURSE Source Type: Emergency Contact Phone: 718−595−4675 Contact Info Date: 08/31/2009

NYS DEC Manifested Waste Summary:
Waste Codes, Waste Units, and Transaction Types are only shown for the most recently reported year.

WASTE CODE	WASTE DESCRIPTION	WASTE AMOUNT	WASTE UNITS	TRANSACTION TYPE	HISTORIC MAXIMUM YEAR	HISTORIC MAXIMUM AMOUNT	HISTORIC MAXIMUM YEAR
D001	Solid waste that exhibits the characteristic of ignitability	450	POUNDS	GENERATED	2009		

Map Identification Number 598 **NYSDEC Name:** **CONSOLIDATED EDISON** **Facility Id: NYP004064432**
NYSDEC Address: V5191−3RD & 30TH ST KINGS, NY 11201 TT−Id: 740A−0014−940

MAP LOCATION INFORMATION
Site location mapped by: MANUAL MAPPING (3)
Approximate distance from property: 517 feet to the NE

ADDRESS CHANGE INFORMATION
Revised street: 3RD AVE / 30TH ST
Revised zip code: 11232

US EPA RCRA (Resource Conservation and Recovery Act) information not reported; Site information reported by NYS DEC.

NYS DEC Manifested Waste Summary:
Waste Codes, Waste Units, and Transaction Types are only shown for the most recently reported year.

WASTE CODE	WASTE DESCRIPTION	WASTE AMOUNT	WASTE UNITS	TRANSACTION TYPE	HISTORIC MAXIMUM YEAR	HISTORIC MAXIMUM AMOUNT	HISTORIC MAXIMUM YEAR
B002	Petroleum oil or other liquid containing 50 ppm < PCBs < 500 ppm	1873	KILOGRAMS	GENERATED	2000		

Map Identification Number 599 **NYSDEC Name:** **CON EDISON** **Facility Id: NYP004298162**
NYSDEC Address: INTERSECTION 30TH STREET & 3RD AVE BROOKLYN, NY 11232 TT−Id: 740A−0097−555
EPA (RCRA) Name: CON EDISON − MANHOLE 4016
EPA (RCRA) Address: INTERSECTION 30TH STREET & 3RD AVE BROOKLYN, NY 11232

MAP LOCATION INFORMATION
Site location mapped by: MANUAL MAPPING (3)
Approximate distance from property: 517 feet to the NE

ADDRESS CHANGE INFORMATION
Revised street: 3RD AVE / 30TH ST
Revised zip code: NO CHANGE

US EPA RCRA Type: LARGE QUANTITY GENERATOR
Notification date: None Given
Land Disposal: Receives offsite waste: Incinerator:
Storer: Treatment facility: Transporter:

Contact Name: DENNIS HUACON	Source Type: Annual/Biennial Report update with Notification	Contact Phone: 212−460−2757	Contact Info Date: 03/27/2014
Contact Name: KELVIN NELSON	Source Type: Emergency	Contact Phone: 212−780−3756	Contact Info Date: 04/02/2013
Contact Name: KELVIN NELSON	Source Type: Implementer	Contact Phone: 212−780−3756	Contact Info Date: 05/02/2013

NYS DEC Manifested Waste Summary:
Waste Codes, Waste Units, and Transaction Types are only shown for the most recently reported year.

WASTE CODE	WASTE DESCRIPTION	WASTE AMOUNT	WASTE UNITS	TRANSACTION TYPE	YEAR	HISTORIC MAXIMUM AMOUNT	HISTORIC MAXIMUM YEAR
D008	Lead	3000	POUNDS	GENERATED	2013		

Map Identification Number 600 **NYSDEC Name:** **CON EDISON** **Facility Id: NYP004303186**

NYSDEC Address: S/S 30 STREET 284 E/O 2 AVE BROOKLYN, NY 11232 TT−Id: 740A−0092−171
EPA (RCRA) Name: CON EDISON − MANHOLE 88002
EPA (RCRA) Address: S/S 30 STREET 284 E/O 2 AVE BROOKLYN, NY 11232

MAP LOCATION INFORMATION
Site location mapped by: ADDRESS MATCHING
Approximate distance from property: 518 feet to the NNE

ADDRESS CHANGE INFORMATION
Revised street: 30TH ST / 2ND AVE
Revised zip code: UNKNOWN

US EPA RCRA Type: LARGE QUANTITY GENERATOR
Land Disposal: Receives offsite waste: Incinerator:
Storer: Treatment facility: Transporter:
Notification date: None Given

Contact Name: DENNIS HUACON Source Type: Annual/Biennial Report update with Notification Contact Phone: 212−460−2757 Contact Info Date: 03/27/2014
Contact Name: ANTHONY SIGNORE Source Type: Emergency Contact Phone: 718−666−4714 Contact Info Date: 04/19/2013
Contact Name: ANTHONY SIGNORE Source Type: Implementer Contact Phone: 718−666−4714 Contact Info Date: 05/19/2013

NYS DEC Manifested Waste Summary:
Waste Codes, Waste Units, and Transaction Types are only shown for the most recently reported year.

WASTE CODE	WASTE DESCRIPTION	WASTE AMOUNT	WASTE UNITS	TRANSACTION TYPE	YEAR	HISTORIC MAXIMUM AMOUNT	HISTORIC MAXIMUM YEAR
D008	Lead	400	GALLONS	GENERATED	2013		

Map Identification Number 601 **NYSDEC Name:** **CON EDISON** **Facility Id: NYP004304077**

NYSDEC Address: SEC 30TH ST / 2 AVE BROOKLYN, NY 11232 TT−Id: 740A−0094−690
EPA (RCRA) Name: CON EDISON − MANHOLE 20422
EPA (RCRA) Address: SEC 30TH ST / 2 AVE BROOKLYN, NY 11232

MAP LOCATION INFORMATION
Site location mapped by: ADDRESS MATCHING
Approximate distance from property: 518 feet to the NNE

ADDRESS CHANGE INFORMATION
Revised street: 30TH ST / 2ND AVE
Revised zip code: NO CHANGE

US EPA RCRA Type: LARGE QUANTITY GENERATOR
Land Disposal:
Storer:
Receives offsite waste:
Treatment facility:
Notification date: None Given
Incinerator:
Transporter:
Contact Name: DENNIS HUACON Source Type: Annual/Biennial Report update with Notification Contact Phone: 212−460−2757 Contact Info Date: 03/27/2014

NYS DEC Manifested Waste Summary:
Waste Codes, Waste Units, and Transaction Types are only shown for the most recently reported year.

WASTE CODE	WASTE DESCRIPTION	WASTE AMOUNT	WASTE UNITS	TRANSACTION TYPE	HISTORIC MAXIMUM YEAR	HISTORIC MAXIMUM AMOUNT	HISTORIC MAXIMUM YEAR
D008	Lead	1200	GALLONS	GENERATED	2013		

Map Identification Number 602 **NYSDEC Name:** **BELL ATLANTIC−NY** **Facility Id: NYP000936229**
NYSDEC Address: 2 AVE/43 ST BROOKLYN, NY TT−Id: 740A−0012−067
EPA (RCRA) Name: BELL ATLANTIC−NY
EPA (RCRA) Address: 2 AVE/43 ST BROOKLYN, NY 00000−0000

MAP LOCATION INFORMATION
Site location mapped by: ADDRESS MATCHING
Approximate distance from property: 518 feet to the SW

ADDRESS CHANGE INFORMATION
Revised street: 2ND AVE / 43RD ST
Revised zip code: 11232

US EPA RCRA Type: GENERATOR TYPE NOT GIVEN
Land Disposal:
Storer:
Receives offsite waste:
Treatment facility:
Notification date: None Given
Incinerator:
Transporter:
Contact Name: JOHN QUATRALE Source Type: Implementer Contact Phone: 212−338−7141 Contact Info Date: 03/01/1998
Contact Name: JOHN N QUATRALE Source Type: Annual/Biennial Report Contact Phone: 212−338−7141 Contact Info Date: 02/27/1998

NYS DEC Manifested Waste Summary:
Waste Codes, Waste Units, and Transaction Types are only shown for the most recently reported year.

WASTE CODE	WASTE DESCRIPTION	WASTE AMOUNT	WASTE UNITS	TRANSACTION TYPE	HISTORIC MAXIMUM YEAR	HISTORIC MAXIMUM AMOUNT	HISTORIC MAXIMUM YEAR
NONE	No hazardous waste activity reported by NYS up to 10/30/2017.						

Map Identification Number 603 **NYSDEC Name:** **CON EDISON** **Facility Id: NYP004537700**

NYSDEC Address: NE 43RD ST & 2ND AVE MH 4033 BROOKLYN, NY 11232 TT−Id: 740A−0152−306

EPA (RCRA) Name: CON EDISON MANHOLE: 4033

EPA (RCRA) Address: 4223 2ND AVE BROOKLYN, NY 11232

MAP LOCATION INFORMATION
Site location mapped by: MANUAL MAPPING (3)
Approximate distance from property: 518 feet to the SW

ADDRESS CHANGE INFORMATION
Revised street: 426 2ND AVE
Revised zip code: NO CHANGE

Special Note(s): The New York State Department of Environmental Conservation and the U. S. Environmental Protection Agency have reported different locations for this hazardous waste identification number. Available information for both locations is summarized below.

US EPA RCRA Type: GENERATOR TYPE NOT GIVEN
Notification date: None Given
Land Disposal: Receives offsite waste: Incinerator:
Storer: Treatment facility: Transporter:
Contact Name: THOMAS TEELING Source Type: Emergency Contact Phone: 212−460−3770 Contact Info Date: 05/20/2014
Contact Name: THOMAS TEELING Source Type: Implementer Contact Phone: 212−460−3770 Contact Info Date: 06/20/2014

NYS DEC Manifested Waste Summary:
Waste Codes, Waste Units, and Transaction Types are only shown for the most recently reported year.

WASTE CODE	WASTE DESCRIPTION	WASTE AMOUNT	WASTE UNITS	TRANSACTION TYPE	HISTORIC MAXIMUM YEAR	HISTORIC MAXIMUM AMOUNT	HISTORIC MAXIMUM YEAR
D008	Lead	100	GALLONS	GENERATED	2014		

Map Identification Number 604 **NYSDEC Name:** **CON EDISON** **Facility Id: NYP004547345**

NYSDEC Address: FO 838 3RD AVE VAULT 2140 BROOKLYN, NY 11232 TT−Id: 740A−0107−065

EPA (RCRA) Name: CON EDISON SERVICE BOX: 16578

EPA (RCRA) Address: 431 QUINCY ST BROOKLYN, NY 11221

MAP LOCATION INFORMATION
Site location mapped by: MANUAL MAPPING (4)
Approximate distance from property: 522 feet to the NE

ADDRESS CHANGE INFORMATION
Revised street: NO CHANGE
Revised zip code: NO CHANGE

US EPA RCRA Type: GENERATOR TYPE NOT GIVEN
Land Disposal: Receives offsite waste:
Storer: Treatment facility:
Notification date: None Given
Incinerator:
Transporter:
Contact Name: THOMAS TEELING Source Type: Emergency Contact Phone: 212−460−3770 Contact Info Date: 05/29/2014
Contact Name: THOMAS TEELING Source Type: Implementer Contact Phone: 212−460−3770 Contact Info Date: 06/29/2014

NYS DEC Manifested Waste Summary:
Waste Codes, Waste Units, and Transaction Types are only shown for the most recently reported year.

WASTE CODE	WASTE DESCRIPTION	WASTE AMOUNT	WASTE UNITS	TRANSACTION TYPE	HISTORIC MAXIMUM YEAR	HISTORIC MAXIMUM AMOUNT	HISTORIC MAXIMUM YEAR
D008	Lead	100	GALLONS	GENERATED	2014		

Map Identification Number 605 **NYSDEC Name:** **CON EDISON** **Facility Id: NYP004414272**
NYSDEC Address: 313 39 ST BROOKLYN, NY 11232 TT−Id: 740A−0100−032
EPA (RCRA) Name: CON EDISON SERVICE BOX: 49198
EPA (RCRA) Address: 313 39TH ST BROOKLYN, NY 11232

MAP LOCATION INFORMATION
Site location mapped by: PARCEL MAPPING (1)
Approximate distance from property: 544 feet to the S

ADDRESS CHANGE INFORMATION
Revised street: 313 39TH ST
Revised zip code: NO CHANGE

US EPA RCRA Type: GENERATOR TYPE NOT GIVEN
Land Disposal: Receives offsite waste:
Storer: Treatment facility:
Notification date: None Given
Incinerator:
Transporter:
Contact Name: THOMAS TEELING Source Type: Emergency Contact Phone: 212−460−3770 Contact Info Date: 01/08/2014
Contact Name: THOMAS TEELING Source Type: Implementer Contact Phone: 212−460−3770 Contact Info Date: 02/08/2014

NYS DEC Manifested Waste Summary:
Waste Codes, Waste Units, and Transaction Types are only shown for the most recently reported year.

WASTE CODE	WASTE DESCRIPTION	WASTE AMOUNT	WASTE UNITS	TRANSACTION TYPE	HISTORIC MAXIMUM YEAR	HISTORIC MAXIMUM AMOUNT	HISTORIC MAXIMUM YEAR
D008	Lead	5000	POUNDS	GENERATED	2014		

Map Identification Number 606 **NYSDEC Name:** **CON EDISON** **Facility Id: NYP004744892**

NYSDEC Address: F/O 258 42ND ST MH 48383 BROOKLYN, NY 11232 TT−Id: 740A−0136−698

EPA (RCRA) Name: CON EDISON

EPA (RCRA) Address: 258 42ND ST MH48383 BROOKLYN, NY 11232

MAP LOCATION INFORMATION
Site location mapped by: MANUAL MAPPING (3)
Approximate distance from property: 564 feet to the SSW

ADDRESS CHANGE INFORMATION
Revised street: NO CHANGE
Revised zip code: NO CHANGE

US EPA RCRA Type: GENERATOR TYPE NOT GIVEN
Notification date: None Given
Land Disposal: Receives offsite waste: Incinerator:
Storer: Treatment facility: Transporter:
Contact Name: THOMAS TEELING Source Type: Emergency Contact Phone: 212−460−3770 Contact Info Date: 03/06/2015
Contact Name: THOMAS TEELING Source Type: Implementer Contact Phone: 212−460−3770 Contact Info Date: 03/06/2015

NYS DEC Manifested Waste Summary:
Waste Codes, Waste Units, and Transaction Types are only shown for the most recently reported year.

WASTE CODE	WASTE DESCRIPTION	WASTE AMOUNT	WASTE UNITS	TRANSACTION TYPE	HISTORIC MAXIMUM YEAR	HISTORIC MAXIMUM AMOUNT	HISTORIC MAXIMUM YEAR
D008	Lead	500	POUNDS	GENERATED	2015		

Map Identification Number 607 **NYSDEC Name:** **J N B PRINTING & LITHOGRAPHERS INC 2** **Facility Id: NYR000071985**

NYSDEC Address: 141 32ND ST BROOKLYN, NY 11232 TT−Id: 740A−0016−422

EPA (RCRA) Name: J N B PRINTING & LITHOGRAPHERS INC 2

EPA (RCRA) Address: 141 32ND ST BROOKLYN, NY 11232

MAP LOCATION INFORMATION
Site location mapped by: PARCEL MAPPING (1)
Approximate distance from property: 565 feet to the E

ADDRESS CHANGE INFORMATION
Revised street: NO CHANGE
Revised zip code: NO CHANGE

US EPA RCRA Type: GENERATOR TYPE NOT GIVEN
Notification date: 05/28/1999
Land Disposal: Receives offsite waste: Incinerator:
Storer: Treatment facility: Transporter:
Contact Name: JOHN BOTTEGA Source Type: Implementer Contact Phone: 718−965−4700 Contact Info Date: 01/01/2007
Contact Name: JOHN BOTTEGA Source Type: Notification Contact Phone: 718−965−4700 Contact Info Date: 05/28/1999

Historically listed as the following USEPA RCRA Generator Size(s) as well:
SMALL QUANTITY GENERATOR

NYS DEC Manifested Waste Summary:
Waste Codes, Waste Units, and Transaction Types are only shown for the most recently reported year.

WASTE CODE	WASTE DESCRIPTION	WASTE AMOUNT	WASTE UNITS	TRANSACTION TYPE	YEAR	HISTORIC MAXIMUM AMOUNT	HISTORIC MAXIMUM YEAR
D001	Solid waste that exhibits the characteristic of ignitability	100	POUNDS	GENERATED	2011		
D002	Solid waste that exhibits the characteristic of corrosivity	160	POUNDS	GENERATED	2011		
D011	Silver	220	POUNDS	GENERATED	2011	550	2010

Map Identification Number 608 **NYSDEC Name:** **METRO 1 AMBULANCE SVC** **Facility Id: NYR000062257**
NYSDEC Address: 350 37TH ST BROOKLYN, NY 11232 TT−Id: 740A−0011−651
EPA (RCRA) Name: METRO 1 AMBULANCE SERVICE INC
EPA (RCRA) Address: 350 37TH ST BROOKLYN, NY 11232

MAP LOCATION INFORMATION
Site location mapped by: PARCEL MAPPING (1)
Approximate distance from property: 571 feet to the SSE

ADDRESS CHANGE INFORMATION
Revised street: NO CHANGE
Revised zip code: NO CHANGE

US EPA RCRA Type: GENERATOR TYPE NOT GIVEN
Notification date: 10/20/1998
Land Disposal: Receives offsite waste: Incinerator:
Storer: Treatment facility: Transporter:
Contact Name: JEAN RAYMOND SAINT JUSTZ Source Type: Implementer Contact Phone: 718−832−4700 Contact Info Date: 01/01/2007
Contact Name: JEAN RAYMOND SAINT JUSTZ Source Type: Notification Contact Phone: 718−832−4700 Contact Info Date: 10/20/1998

Historically listed as the following USEPA RCRA Generator Size(s) as well:
SMALL QUANTITY GENERATOR

NYS DEC Manifested Waste Summary:
Waste Codes, Waste Units, and Transaction Types are only shown for the most recently reported year.

WASTE CODE	WASTE DESCRIPTION	WASTE AMOUNT	WASTE UNITS	TRANSACTION TYPE	YEAR	HISTORIC MAXIMUM AMOUNT	HISTORIC MAXIMUM YEAR
D001	Solid waste that exhibits the characteristic of ignitability	23	GALLONS	GENERATED	1999		
D039	Tetrachloroethylene	5	GALLONS	GENERATED	1999		

Map Identification Number 609 **NYSDEC Name:** **NYSDOT** **Facility Id: NY0000045005**

NYSDEC Address: 255 42ND ST(BTWN 2ND & 3RD) BROOKLYN, NY 11220 TT−Id: 740A−0014−133
EPA (RCRA) Name: NYSDOT D254608 GOWANUS VIADUCT
EPA (RCRA) Address: 255 42ND ST BROOKLYN, NY 11220

MAP LOCATION INFORMATION
Site location mapped by: PARCEL MAPPING (1)
Approximate distance from property: 596 feet to the SSW

ADDRESS CHANGE INFORMATION
Revised street: 255 42ND ST
Revised zip code: 11232

US EPA RCRA Type: GENERATOR TYPE NOT GIVEN
Land Disposal: Receives offsite waste: Notification date: 11/24/1993
Storer: Treatment facility: Incinerator:
Transporter:

Contact Name: PIETRO CALCARA	Source Type: Implementer	Contact Phone: 718−439−8485	Contact Info Date: 01/01/2007
Contact Name: PIETRO CALCARA	Source Type: Notification	Contact Phone: 718−439−8485	Contact Info Date: 11/24/1993
Contact Name: JOSPEH CALDERA	Source Type: Annual/Biennial Report	Contact Phone: 718−482−4790	Contact Info Date: 02/16/1994

Historically listed as the following USEPA RCRA Generator Size(s) as well:
LARGE QUANTITY GENERATOR

NYS DEC Manifested Waste Summary:
Waste Codes, Waste Units, and Transaction Types are only shown for the most recently reported year.

WASTE CODE	WASTE DESCRIPTION	WASTE AMOUNT	WASTE UNITS	TRANSACTION TYPE	YEAR	HISTORIC MAXIMUM AMOUNT	HISTORIC MAXIMUM YEAR
D008	Lead	1218	CUBIC YDS	GENERATED	1994		

Map Identification Number 610 **NYSDEC Name:** **NYSDOT** **Facility Id: NY0000198689**

NYSDEC Address: SHORE RD/255 42ND ST(2+3) BROOKLYN, NY 11220 TT−Id: 740A−0015−845
EPA (RCRA) Name: NYSDOT CONTRACT D254608
EPA (RCRA) Address: OWLS HEAD VIADUCT N OF SHORE RD BROOKLYN, NY 11220

MAP LOCATION INFORMATION
Site location mapped by: PARCEL MAPPING (1)
Approximate distance from property: 596 feet to the SSW

ADDRESS CHANGE INFORMATION
Revised street: 255 42ND ST
Revised zip code: NO CHANGE

Special Note(s): The New York State Department of Environmental Conservation and the U. S. Environmental Protection Agency have reported different locations for this hazardous waste identification number. Available information for both locations is summarized below.

US EPA RCRA Type: GENERATOR TYPE NOT GIVEN
Land Disposal: Receives offsite waste:
Storer: Treatment facility:
Notification date: 04/07/1994
Incinerator:
Transporter:
Contact Name: SURIEL ZAYAS Source Type: Implementer Contact Phone: 718−439−8485 Contact Info Date: 01/01/2007
Contact Name: SURIEL ZAYAS Source Type: Notification Contact Phone: 718−439−8485 Contact Info Date: 04/07/1994

Historically listed as the following USEPA RCRA Generator Size(s) as well:
LARGE QUANTITY GENERATOR

NYS DEC Manifested Waste Summary:
Waste Codes, Waste Units, and Transaction Types are only shown for the most recently reported year.

WASTE CODE	WASTE DESCRIPTION	WASTE AMOUNT	WASTE UNITS	TRANSACTION TYPE	HISTORIC MAXIMUM YEAR	HISTORIC MAXIMUM AMOUNT	HISTORIC MAXIMUM YEAR
D008	Lead	367	CUBIC YDS	GENERATED	1994		

Map Identification Number 611 **NYSDEC Name:** **CON EDISON** **Facility Id: NYP004744884**
NYSDEC Address: 258 42ND ST BROOKLYN, NY 11232 TT−Id: 740A−0130−085
EPA (RCRA) Name: CON EDISON
EPA (RCRA) Address: 258 42ND ST MH48386 BROOKLYN, NY 11232

MAP LOCATION INFORMATION
Site location mapped by: PARCEL MAPPING (1)
Approximate distance from property: 609 feet to the SSW

ADDRESS CHANGE INFORMATION
Revised street: NO CHANGE
Revised zip code: NO CHANGE

US EPA RCRA Type: GENERATOR TYPE NOT GIVEN
Land Disposal: Receives offsite waste:
Storer: Treatment facility:
Notification date: None Given
Incinerator:
Transporter:
Contact Name: THERESA BURKARD Source Type: Annual/Biennial Report update with Notification Contact Phone: 212−460−2262 Contact Info Date: 02/05/2016
Contact Name: THOMAS TEELING Source Type: Emergency Contact Phone: 212−460−3770 Contact Info Date: 03/06/2015
Contact Name: THOMAS TEELING Source Type: Implementer Contact Phone: 212−460−3770 Contact Info Date: 03/06/2015

NYS DEC Manifested Waste Summary:
Waste Codes, Waste Units, and Transaction Types are only shown for the most recently reported year.

WASTE CODE	WASTE DESCRIPTION	WASTE AMOUNT	WASTE UNITS	TRANSACTION TYPE	HISTORIC MAXIMUM YEAR	HISTORIC MAXIMUM AMOUNT	HISTORIC MAXIMUM YEAR
D008	Lead	5000	POUNDS	GENERATED	2015		

Map Identification Number 612 **NYSDEC Name:** **CON EDISON** **Facility Id: NYP004376687**

NYSDEC Address: F/O 268 40TH ST SB49277 BROOKLYN, NY 11232 TT−Id: 740A−0095−889

EPA (RCRA) Name: CON EDISON SERVICE BOX: 49277

EPA (RCRA) Address: 268 40TH ST BROOKLYN, NY 11232

MAP LOCATION INFORMATION
Site location mapped by: MANUAL MAPPING (3)
Approximate distance from property: 609 feet to the SSW

ADDRESS CHANGE INFORMATION
Revised street: IFO 268 40TH ST
Revised zip code: NO CHANGE

US EPA RCRA Type: GENERATOR TYPE NOT GIVEN
Land Disposal: Receives offsite waste:
Storer: Treatment facility:
Notification date: None Given
Incinerator:
Transporter:

Contact Name: THOMAS TEELING Source Type: Emergency Contact Phone: 212−460−3770 Contact Info Date: 10/18/2013
Contact Name: THOMAS TEELING Source Type: Implementer Contact Phone: 212−460−3770 Contact Info Date: 11/18/2013

NYS DEC Manifested Waste Summary:
Waste Codes, Waste Units, and Transaction Types are only shown for the most recently reported year.

WASTE CODE	WASTE DESCRIPTION	WASTE AMOUNT	WASTE UNITS	TRANSACTION TYPE	HISTORIC MAXIMUM YEAR	HISTORIC MAXIMUM AMOUNT	HISTORIC MAXIMUM YEAR
D008	Lead	250	GALLONS	GENERATED	2013		

Map Identification Number 613 **NYSDEC Name:** **METROPOLITAN DETENTION CTR** **Facility Id: NY0000202119**

NYSDEC Address: 80−100 29TH ST BROOKLYN, NY 11232 TT−Id: 740A−0010−849

EPA (RCRA) Name: METROPOLITAN DETENTION CENTER

EPA (RCRA) Address: 100 29TH ST BROOKLYN, NY 11232

MAP LOCATION INFORMATION
Site location mapped by: PARCEL MAPPING (1)
Approximate distance from property: 623 feet to the NE

ADDRESS CHANGE INFORMATION
Revised street: 100 29TH ST
Revised zip code: NO CHANGE

US EPA RCRA Type: CONDITIONALLY EXEMPT SMALL QUANTITY GENERATOR
Land Disposal: Receives offsite waste:
Storer: Treatment facility:
Notification date: 04/06/1994
Incinerator:
Transporter:

Contact Name: JAMES ASELSTINE Source Type: Implementer Contact Phone: 718−965−5882 Contact Info Date: 01/01/2007
Contact Name: ANDREW BUTLER Source Type: Notification Contact Phone: 718−840−4200 Contact Info Date: 08/31/2010

NYS DEC Manifested Waste Summary:
Waste Codes, Waste Units, and Transaction Types are only shown for the most recently reported year.

WASTE CODE	WASTE DESCRIPTION	WASTE AMOUNT	WASTE UNITS	TRANSACTION TYPE	YEAR	HISTORIC MAXIMUM AMOUNT	HISTORIC MAXIMUM YEAR
More than one waste code was reported for the following waste amount:		220	POUNDS	GENERATED	2017	320	2013
D007	Chromium						
D010	Selenium						
D024	m−Cresol	2	POUNDS	GENERATED	2014		
D001	Solid waste that exhibits the characteristic of ignitability	2	POUNDS	GENERATED	2013	1000	2010
More than one waste code was reported for the following waste amount:		2	POUNDS	GENERATED	2013		
P001	2H−1−Benzopyran−2−one, 4−hydroxy−3−(3−oxo−1−phenylbutyl)−, & salts, when present						
P075	Nicotine, & salts						
More than one waste code was reported for the following waste amount:		1	POUNDS	GENERATED	2013		
P075	Nicotine, & salts						
P001	2H−1−Benzopyran−2−one, 4−hydroxy−3−(3−oxo−1−phenylbutyl)−, & salts, when present						
D001	Solid waste that exhibits the characteristic of ignitability	32	GALLONS	GENERATED	2008	665	1995
D008	Lead	325	POUNDS	GENERATED	2008	2800	2002
D009	Mercury	5	POUNDS	GENERATED	2007	95	1998
D008	Lead	55	GALLONS	GENERATED	1997		
D002	Solid waste that exhibits the characteristic of corrosivity	55	GALLONS	GENERATED	1996		

NOTE: 2017 waste amounts are for 1/1/2017 to 10/30/2017 only

Map Identification Number 614

NYSDEC Name:	**FEDERAL BUREAU OF PRISONS**		**Facility Id: NY2151932264**
NYSDEC Address:	830 3RD AVE BLDG 1	BROOKLYN, NY 11232	TT−Id: 740A−0013−285
EPA (RCRA) Name:	FEDERAL BUREAU OF PRISONS		
EPA (RCRA) Address:	830 3RD AVE BLDG 1	BROOKLYN, NY 11232−1509	

MAP LOCATION INFORMATION
Site location mapped by: PARCEL MAPPING (1)
Approximate distance from property: 623 feet to the NE

ADDRESS CHANGE INFORMATION
Revised street: 830 3RD AVE
Revised zip code: NO CHANGE

US EPA RCRA Type: GENERATOR TYPE NOT GIVEN Notification date: 12/06/1991
Land Disposal: Receives offsite waste: Incinerator:
Storer: Treatment facility: Transporter:
Contact Name: ROBERT OWENS Source Type: Notification Contact Phone: 718−965−5124 Contact Info Date: 12/06/1991

Historically listed as the following USEPA RCRA Generator Size(s) as well:
LARGE QUANTITY GENERATOR

NYS DEC Manifested Waste Summary:
Waste Codes, Waste Units, and Transaction Types are only shown for the most recently reported year.

WASTE CODE	WASTE DESCRIPTION	WASTE AMOUNT	WASTE UNITS	TRANSACTION TYPE	HISTORIC MAXIMUM YEAR	HISTORIC MAXIMUM AMOUNT	HISTORIC MAXIMUM YEAR
NONE	Site reported by US EPA. No hazardous waste activity reported by NYS.						

Map Identification Number 615 **NYSDEC Name:** **UNITED STATES MILITARY−COAST GUARD** **Facility Id: NY2690300635**
NYSDEC Address: SUPPLY CENTER−830 THIRD AVE BROOKLYN, NY 11232 TT−Id: 740A−0013−287
EPA (RCRA) Name: U S COAST GUARD SUPPLY CENTER
EPA (RCRA) Address: 830 3RD AVE BROOKLYN, NY 11232

MAP LOCATION INFORMATION
Site location mapped by: PARCEL MAPPING (1)
Approximate distance from property: 623 feet to the NE

ADDRESS CHANGE INFORMATION
Revised street: 830 3RD AVE
Revised zip code: NO CHANGE

US EPA RCRA Type: GENERATOR TYPE NOT GIVEN Notification date: 08/18/1980
Land Disposal: Receives offsite waste: Incinerator:
Storer: Treatment facility: Transporter:
Contact Name: DANIEL FLOWERS Source Type: Notification Contact Phone: 718−965−5234 Contact Info Date: 08/18/1980
Contact Name: REYNALDO E QUIROZ Source Type: Annual/Biennial Report Contact Phone: 410−553−2680 Contact Info Date: 03/16/1994

US EPA RCRA Violations:

Violation Type: Generators − General
Violation Number: 0001 Location: NY
Former Citation:
Responsible Agency: EPA
Violation Determination Date: 08/20/1985
Violation Return to Compliance: 08/22/1985

Violation Type: Generators − General
Violation Number: 5004 Location: NY
Former Citation:
Responsible Agency: EPA
Violation Determination Date: 06/11/1990
Violation Return to Compliance: 04/28/1992

Violation Type: Generators − General
Violation Number: 5005 Location: NY
Former Citation:
Responsible Agency: EPA
Violation Determination Date: 06/11/1990
Violation Return to Compliance: 04/28/1992

Violation Type: Generators − General
Violation Number: 0002 Location: NY
Former Citation:
Responsible Agency: EPA
Violation Determination Date: 10/11/1990
Violation Return to Compliance: 11/11/1990

Violation Type: Generators − General
Violation Number: 0003 Location: NY
Former Citation:
Responsible Agency: EPA
Violation Determination Date: 10/11/1990
Violation Return to Compliance: 11/11/1990

The following violation(s) were removed or have been significantly changed by the US EPA.
Violation Area: GENERATOR−ALL REQUIREMENTS (OVERSIGHT)
Violation Number: 0004 Location: NY
Citation:
Responsible Agency: EPA
Violation Determination Date: 06/11/1990
Violation Return to Compliance: 04/28/1992

Violation Area: GENERATOR−ALL REQUIREMENTS (OVERSIGHT)
Violation Number: 0005 Location: NY
Citation:
Responsible Agency: EPA
Violation Determination Date: 06/11/1990
Violation Return to Compliance: 04/28/1992

NYS DEC Manifested Waste Summary:
Waste Codes, Waste Units, and Transaction Types are only shown for the most recently reported year.

WASTE CODE	WASTE DESCRIPTION	WASTE AMOUNT	WASTE UNITS	TRANSACTION TYPE	YEAR	HISTORIC MAXIMUM AMOUNT	HISTORIC MAXIMUM YEAR
B002	Petroleum oil or other liquid containing 50 ppm < PCBs < 500 ppm	1176	KILOGRAMS	GENERATED	1993		
B004	PCB Articles containing 50 ppm or greater of PCBs but less than 500 ppm PCBs.	6315	KILOGRAMS	GENERATED	1993		
B005	PCB Articles containing 500 ppm or greater of PCBs, excluding small capacitors.	4109	KILOGRAMS	GENERATED	1993		
D001	Solid waste that exhibits the characteristic of ignitability	1514	POUNDS	GENERATED	1993	3598	1992
D002	Solid waste that exhibits the characteristic of corrosivity	738	POUNDS	GENERATED	1993	3815	1991
D007	Chromium	827	POUNDS	GENERATED	1993	2480	1992
D008	Lead	12822	POUNDS	GENERATED	1993		
D011	Silver	17	POUNDS	GENERATED	1993	386	1992
F001	Spent halogenated solvents used in degreasing	150	POUNDS	GENERATED	1993	650	1992
F002	Spent halogenated solvents	600	POUNDS	GENERATED	1993	750	1992
U002	2−Propanone (I)	241	POUNDS	GENERATED	1993		
U075	Methane, dichlorodifluoro−	23	POUNDS	GENERATED	1993		
U080	Methane, dichloro−	164	POUNDS	GENERATED	1993		
U123	Formic acid (C,T)	80	POUNDS	GENERATED	1993		
U151	Mercury	6	POUNDS	GENERATED	1993		
D005	Barium	100	POUNDS	GENERATED	1992		
D009	Mercury	14	POUNDS	GENERATED	1992		
D022	Chloroform	45	POUNDS	GENERATED	1992		
D035	Methyl ethyl ketone	240	POUNDS	GENERATED	1992		
F003	Spent non−halogenated solvents	1275	POUNDS	GENERATED	1992		

NYS DEC Manifested Waste Transactions for NY2690300635 continued −−−

WASTE CODE	WASTE DESCRIPTION	WASTE AMOUNT	WASTE UNITS	TRANSACTION TYPE	YEAR	HISTORIC MAXIMUM AMOUNT	HISTORIC MAXIMUM YEAR
P098	Potassium cyanide K(CN)	9	POUNDS	GENERATED	1992		
U134	Hydrofluoric acid (C,T)	10	POUNDS	GENERATED	1992		
U144	Lead acetate	10	POUNDS	GENERATED	1992		
U154	Methanol (I)	450	POUNDS	GENERATED	1992		
U161	Pentanol, 4−methyl−	7	POUNDS	GENERATED	1992		
U196	Pyridine	10	POUNDS	GENERATED	1992		
U210	Tetrachloroethylene	400	POUNDS	GENERATED	1991		
U239	Xylene (I)	400	POUNDS	GENERATED	1991		
B002	Petroleum oil or other liquid containing 50 ppm < PCBs < 500 ppm	900	POUNDS	GENERATED	1989		
B006	PCB Transformers.	100	POUNDS	GENERATED	1989		
D002	Solid waste that exhibits the characteristic of corrosivity	55	GALLONS	GENERATED	1989		
D007	Chromium	165	GALLONS	GENERATED	1989		
D001	Solid waste that exhibits the characteristic of ignitability	190	GALLONS	GENERATED	1988		
F001	Spent halogenated solvents used in degreasing	165	GALLONS	GENERATED	1988		
B005	PCB Articles containing 500 ppm or greater of PCBs, excluding small capacitors.	1245	POUNDS	GENERATED	1987		

Map Identification Number 616 **NYSDEC Name:** **FEDERAL BUREAU OF PRISONS** **Facility Id: NYD987029873**

NYSDEC Address: 830 3RD AVE BROOKLYN, NY 11232 TT−Id: 740A−0011−456
EPA (RCRA) Name: BUSH TERMINAL BLDG 1/FED BUR OF PRISONS
EPA (RCRA) Address: 830 3RD AVENUE BROOKLYN, NY 11232−0000

MAP LOCATION INFORMATION
Site location mapped by: PARCEL MAPPING (1)
Approximate distance from property: 623 feet to the NE

ADDRESS CHANGE INFORMATION
Revised street: NO CHANGE
Revised zip code: NO CHANGE

US EPA RCRA Type: GENERATOR TYPE NOT GIVEN
Notification date: None Given
Land Disposal: Receives offsite waste: Incinerator:
Storer: Treatment facility: Transporter:
Contact Name: PATRICIA NIES Source Type: Implementer Contact Phone: 718−965−5124 Contact Info Date: 01/01/2007
Contact Name: PATRICIA T NIES Source Type: Annual/Biennial Report Contact Phone: 718−965−5124 Contact Info Date: 03/15/1994

NYS DEC Manifested Waste Summary:
Waste Codes, Waste Units, and Transaction Types are only shown for the most recently reported year.

WASTE CODE	WASTE DESCRIPTION	WASTE AMOUNT	WASTE UNITS	TRANSACTION TYPE	YEAR	HISTORIC MAXIMUM AMOUNT	HISTORIC MAXIMUM YEAR
D001	Solid waste that exhibits the characteristic of ignitability	330	GALLONS	GENERATED	1993		

Map Identification Number 617 **NYSDEC Name:** **US MILITARY** **Facility Id: NYP000777995**
NYSDEC Address: 830 THIRD AVE BROOKLYN, NY 11201 TT−Id: 740A−0013−517

MAP LOCATION INFORMATION
Site location mapped by: PARCEL MAPPING (1)
Approximate distance from property: 623 feet to the NE

ADDRESS CHANGE INFORMATION
Revised street: 830 3RD AVENUE
Revised zip code: 11232

US EPA RCRA (Resource Conservation and Recovery Act) information not reported; Site information reported by NYS DEC.

NYS DEC Manifested Waste Summary:
Waste Codes, Waste Units, and Transaction Types are only shown for the most recently reported year.

WASTE CODE	WASTE DESCRIPTION	WASTE AMOUNT	WASTE UNITS	TRANSACTION TYPE	HISTORIC MAXIMUM YEAR	HISTORIC MAXIMUM AMOUNT	HISTORIC MAXIMUM YEAR
B009	Unknown waste type.	7686	POUNDS	GENERATED	1983		

Map Identification Number 618 **NYSDEC Name:** **US MILITARY** **Facility Id: NYP000778795**
NYSDEC Address: 830 THIRD AVE BROOKLYN, NY 11232 TT−Id: 740A−0013−518

MAP LOCATION INFORMATION
Site location mapped by: PARCEL MAPPING (1)
Approximate distance from property: 623 feet to the NE

ADDRESS CHANGE INFORMATION
Revised street: 830 3RD AVENUE
Revised zip code: NO CHANGE

US EPA RCRA (Resource Conservation and Recovery Act) information not reported; Site information reported by NYS DEC.

NYS DEC Manifested Waste Summary:
Waste Codes, Waste Units, and Transaction Types are only shown for the most recently reported year.

WASTE CODE	WASTE DESCRIPTION	WASTE AMOUNT	WASTE UNITS	TRANSACTION TYPE	HISTORIC MAXIMUM YEAR	HISTORIC MAXIMUM AMOUNT	HISTORIC MAXIMUM YEAR
B007	Other PCB Wastes including contaminated soil, solids, sludges, clothing, etc.	12094	POUNDS	GENERATED	1983		

Map Identification Number 619 **NYSDEC Name:** **US MILITARY** **Facility Id: NYP000783050**
NYSDEC Address: 830 THIRD AVE BROOKLYN, NY 11232 TT−Id: 740A−0013−520

MAP LOCATION INFORMATION
Site location mapped by: PARCEL MAPPING (1)
Approximate distance from property: 623 feet to the NE

ADDRESS CHANGE INFORMATION
Revised street: 830 3RD AVENUE
Revised zip code: NO CHANGE

US EPA RCRA (Resource Conservation and Recovery Act) information not reported; Site information reported by NYS DEC.

NYS DEC Manifested Waste Summary:
Waste Codes, Waste Units, and Transaction Types are only shown for the most recently reported year.

WASTE CODE	WASTE DESCRIPTION	WASTE AMOUNT	WASTE UNITS	TRANSACTION TYPE	HISTORIC MAXIMUM YEAR	HISTORIC MAXIMUM AMOUNT	HISTORIC MAXIMUM YEAR
B010	Unknown waste type.	6800	POUNDS	GENERATED	1984		

Map Identification Number 620 **NYSDEC Name:** **US MILITARY** **Facility Id: NYP000786715**
NYSDEC Address: 830 THIRD AVE BROOKLYN, NY 11232 TT−Id: 740A−0013−521

MAP LOCATION INFORMATION
Site location mapped by: PARCEL MAPPING (1)
Approximate distance from property: 623 feet to the NE

ADDRESS CHANGE INFORMATION
Revised street: 830 3RD AVENUE
Revised zip code: NO CHANGE

US EPA RCRA (Resource Conservation and Recovery Act) information not reported; Site information reported by NYS DEC.

NYS DEC Manifested Waste Summary:
Waste Codes, Waste Units, and Transaction Types are only shown for the most recently reported year.

WASTE CODE	WASTE DESCRIPTION	WASTE AMOUNT	WASTE UNITS	TRANSACTION TYPE	HISTORIC MAXIMUM YEAR	HISTORIC MAXIMUM AMOUNT	HISTORIC MAXIMUM YEAR
D002	Solid waste that exhibits the characteristic of corrosivity	2700	POUNDS	GENERATED	1984		

Map Identification Number 621 **NYSDEC Name:** **CON EDISON** **Facility Id: NYP004392395**

NYSDEC Address: 331 39TH ST BROOKLYN, NY 11215 TT−Id: 740A−0099−789
SB49200
EPA (RCRA) Name: CON EDISON SERVICE BOX: 49200
EPA (RCRA) Address: 331 39TH ST BROOKLYN, NY 11232

MAP LOCATION INFORMATION
Site location mapped by: PARCEL MAPPING (1)
Approximate distance from property: 637 feet to the S

ADDRESS CHANGE INFORMATION
Revised street: NO CHANGE
Revised zip code: NO CHANGE

US EPA RCRA Type: GENERATOR TYPE NOT GIVEN
Land Disposal: Receives offsite waste:
Storer: Treatment facility:
Notification date: None Given
Incinerator:
Transporter:

Contact Name: THOMAS TEELING Source Type: Emergency Contact Phone: 212−460−3770 Contact Info Date: 11/15/2013
Contact Name: THOMAS TEELING Source Type: Implementer Contact Phone: 212−460−3770 Contact Info Date: 12/15/2013

NYS DEC Manifested Waste Summary:
Waste Codes, Waste Units, and Transaction Types are only shown for the most recently reported year.

WASTE CODE	WASTE DESCRIPTION	WASTE AMOUNT	WASTE UNITS	TRANSACTION TYPE	HISTORIC MAXIMUM YEAR	HISTORIC MAXIMUM AMOUNT	HISTORIC MAXIMUM YEAR
D008	Lead	150	GALLONS	GENERATED	2013		

Map Identification Number 622 **NYSDEC Name:** **NYC DEPT OF EDUCATION − PUBLIC SCHOOL 371K** **Facility Id: NYR000214080**

NYSDEC Address: 355 37TH STREET BROOKLYN, NY 11232 TT−Id: 740A−0128−850
EPA (RCRA) Name: PUBLIC SCHOOL 371K
EPA (RCRA) Address: 355 37TH ST BROOKLYN, NY 11232

MAP LOCATION INFORMATION
Site location mapped by: PARCEL MAPPING (1)
Approximate distance from property: 659 feet to the SE

ADDRESS CHANGE INFORMATION
Revised street: 355 37TH ST
Revised zip code: NO CHANGE

US EPA RCRA Type: LARGE QUANTITY GENERATOR
Land Disposal: Receives offsite waste:
Storer: Treatment facility:
Notification date: 10/21/2014
Incinerator:
Transporter:

Contact Name: ALEXANDER LEMPERT Source Type: Annual/Biennial Report update with Notification Contact Phone: 718−472−8501 Contact Info Date: 02/22/2016
Contact Name: ALEXANDER LEMPERT Source Type: Notification Contact Phone: 718−742−8501 Contact Info Date: 10/21/2014

Historically listed as the following USEPA RCRA Generator Size(s) as well:
SMALL QUANTITY GENERATOR

NYS DEC Manifested Waste Summary:
Waste Codes, Waste Units, and Transaction Types are only shown for the most recently reported year.

WASTE CODE	WASTE DESCRIPTION	WASTE AMOUNT	WASTE UNITS	TRANSACTION TYPE	YEAR	HISTORIC MAXIMUM AMOUNT	HISTORIC MAXIMUM YEAR
B007	Other PCB Wastes including contaminated soil, solids, sludges, clothing, etc.	1600	KILOGRAMS	GENERATED	2015		



CHEMICAL STORAGE FACILITIES IDENTIFIED WITHIN THE 1/8 MILE SEARCH RADIUS

PLEASE NOTE: * Compass directions can vary substantially for sites located very close to the subject property address.

Map Identification Number 623 **INTERDYNAMICS, INC.** **Facility Id: 2−000169**
80 39TH STREET BROOKLYN, NY 11232 TT−Id: 780A−0000−763

MAP LOCATION INFORMATION
Site location mapped by: PARCEL MAPPING (1)
Approximate distance from property: 0 feet

ADDRESS CHANGE INFORMATION
Revised street: NO CHANGE
Revised zip code: NO CHANGE

Expiration Date of the facility's registration certificate:
Site Type: Manufacturing (Other than Chemical)/Processing

Site Status: Unregulated/Closed

NOTE: The following detailed facility and tank information has not been made publicly available by the NYSDEC since 1/1/2002.

Owner Name: INTERDYNAMICS, INC.
Owner Address: 80 39TH STREET BROOKLYN, NY 11232
Operator Name: IRA M. TRACHTENBERG Facility Phone #: (718) 499−0608

TANK NUMBER	TANK STATUS	CHEMICAL NAME	CAPACITY GALLONS	TANK LOCATION	INSTALL DATE	DATE CLOSED
001	CONVERTED−NONREGULAT	METHANE, DICHLORODIFLUORO−	7000	ABOVEGROUND ON LEGS RACKS ETC	10/81	09/00
002	CONVERTED−NONREGULAT	METHANE, DICHLORODIFLUORO−	3000	ABOVEGROUND ON LEGS RACKS ETC	05/87	09/00
003	CONVERTED−NONREGULAT	METHANE, DICHLORODIFLUORO−	3000	ABOVEGROUND ON LEGS RACKS ETC	05/87	09/00
004	CONVERTED−NONREGULAT	METHANE, DICHLORODIFLUORO−	5000	ABOVEGROUND ON LEGS RACKS ETC	01/94	09/00

Toxicity Information Summary

CHEMICAL NAME	CAS−NO	ACUTE TOX	TUMOR TOX	MUTAG TOX	REPRO TOX	IRRIT TOX	MCL
METHANE, DICHLORODIFLUORO−	75718	X					5 ug/L

Map Identification Number 624 **PYROCK CHEMICAL** **Facility Id: 2−000163**
214 40 STREET BROOKLYN, NY 11232 TT−Id: 780A−0000−784

MAP LOCATION INFORMATION
Site location mapped by: PARCEL MAPPING (1)
Approximate distance from property: 175 feet to the SW*

ADDRESS CHANGE INFORMATION
Revised street: 214 40TH STREET
Revised zip code: NO CHANGE

Expiration Date of the facility's registration certificate:
Site Type: Manufacturing (Other than Chemical)/Processing

Site Status: Unregulated/Closed

NOTE: The following detailed facility and tank information has not been made publicly available by the NYSDEC since 1/1/2002.

Owner Name: PYROCK CHEMICAL CORP.
Owner Address: 214 40 STREET BROOKLYN, NY 11232
Operator Name: PYROCK CHEMICAL Facility Phone #: (718) 832−5200

TANK NUMBER	TANK STATUS	CHEMICAL NAME	CAPACITY GALLONS	TANK LOCATION	INSTALL DATE	DATE CLOSED
001	CLOSED−REMOVED	2−PROPANONE	500	UNDERGROUND	00/00	03/99
003	CLOSED−REMOVED	METHANOL	500	UNDERGROUND	00/00	03/99
004	CLOSED−REMOVED	METHANOL	500	UNDERGROUND	00/00	03/99
005	CLOSED−REMOVED	TOLUENE	500	UNDERGROUND	00/00	03/99
006	CLOSED−REMOVED	TOLUENE	500	UNDERGROUND	00/00	03/99
008	CLOSED−REMOVED	TOLUENE	500	UNDERGROUND	00/00	03/99
009	CLOSED−REMOVED	METHANOL	1500	UNDERGROUND	00/00	03/99
0001	CLOSED−REMOVED	METHYLENE CHLORIDE	4700	ABOVEGROUND	00/00	03/99
0002	CLOSED−REMOVED	METHYLENE CHLORIDE	4700	ABOVEGROUND	00/00	03/99
0003	CLOSED−REMOVED	METHYLENE CHLORIDE	4500	ABOVEGROUND	00/00	03/99
0014	CLOSED−REMOVED	METHANOL	1500	UNDERGROUND	00/00	03/99
0015	CLOSED−REMOVED	METHANOL	1500	UNDERGROUND	00/00	03/99
0016	CLOSED−REMOVED	METHANOL	1500	UNDERGROUND	00/00	03/99

Toxicity Information Summary

CHEMICAL NAME	CAS−NO	ACUTE TOX	TUMOR TOX	MUTAG TOX	REPRO TOX	IRRIT TOX	MCL
2−PROPANONE	67641	X	X	X	X	X	50 ug/L
METHANOL	67561	X	X	X	X	X	50 ug/L
TOLUENE	108883	X	X	X	X	X	5 ug/L
METHYLENE CHLORIDE	75092	X	X	X	X	X	5 ug/L

Map Identification Number 625 **SUNSET PARK MATERIAL RECOVERY FACILITY** **Facility Id: 2−000513**
472 2ND AVE BROOKLYN, 11232 TT−Id: 780A−0007−755

MAP LOCATION INFORMATION
Site location mapped by: PARCEL MAPPING − LARGE SITE
Approximate distance from property: 283 feet to the N

ADDRESS CHANGE INFORMATION
Revised street: NO CHANGE
Revised zip code: NO CHANGE

Expiration Date of the facility's registration certificate:
Site Type: Other

Site Status: Unregistered

NOTE: Additional detailed facility and tank information has not been made publicly available by the NYSDEC since 1/1/2002.



HISTORIC UTILITY SITES IDENTIFIED WITHIN 1/8 MILE SEARCH RADIUS

PLEASE NOTE: * Compass directions can vary substantially for sites located very close to the subject property address.

Map Identification Number 626 **42ND ST**
42ND ST BROOKLYN, NY 11232 TT−Id: 800A−0000−104

MAP LOCATION INFORMATION
Site location mapped by: MANUAL MAPPING (4)
Approximate distance from property: 336 feet to the WSW

ADDRESS CHANGE INFORMATION
Revised street: 20 42ND ST
Revised zip code: NO CHANGE

DATE ASSOCIATED WITH THIS SITE BY
REFERENCED HISTORICAL RECORDS: UNK

COMPANY NAME ASSOCIATED WITH THIS SITES: BROOKLYN EDISON

FACILITY TYPE(S) FOUND AT THIS LOCATION: SUBSTATION

Map Identification Number 627
BKLYN, NY TT−Id: 800A−0000−103

MAP LOCATION INFORMATION
Site location mapped by: MANUAL MAPPING (2)
Approximate distance from property: 336 feet to the WSW

ADDRESS CHANGE INFORMATION
Revised street: 20 42ND ST
Revised zip code: 11232

DATE ASSOCIATED WITH THIS SITE BY
REFERENCED HISTORICAL RECORDS: 1926

COMPANY NAME ASSOCIATED WITH THIS SITES: BROOKLYN UNION GAS

FACILITY TYPE(S) FOUND AT THIS LOCATION: TRANSFORMER



HAZARDOUS SUBSTANCE WASTE DISPOSAL SITES IDENTIFIED WITHIN 1/2 MILE SEARCH RADIUS

PLEASE NOTE: * Compass directions can vary substantially for sites located very close to the subject property address.

Map Identification Number 628 **BLATCHFORD BASE PLANT** **Site Number Id:** **Registry Id: N**
32 33RD ST. BROOKLYN, NY 11232 TT−Id: 840A−0000−456

MAP LOCATION INFORMATION
Site location mapped by: PARCEL MAPPING (1)
Approximate distance from property: 0 feet

ADDRESS CHANGE INFORMATION
Revised street: NO CHANGE
Revised zip code: NO CHANGE

****

NEW YORK STATE DEPARTMENT OF ENVIRONMENTAL CONSERVATION
Division of Hazardous Waste Remediation
Hazardous Substance Waste Disposal Site Study

Inventory Status: Removed from the Hazardous Substance Inventory
Reason site did not qualify for the Inventory:
No evidence of disposal

SITE INFORMATION

Site Name: BLATCHFORD BASE PLANT
Site Street: 32 33RD ST.
Site City: BROOKLYN
Site Zip: 11232
Region: 2

Site Number:
Registry: No
Registry Site ID: None
RCRA: Unknown
EPA ID: NYD980531644

US EPA No Further Remedial Action Planned? Unknown

Site Code: 1
Description: INDUSTRIAL SITE

Acres: 0.00
Completed Investigation? PA
Is Site Active: No
Years of Operation: Unknown to Unknown

Quadrangle: Unknown
HRS Score: Unknown
HRS Date: Unknown

Site Description:

The floors that the Blatchford plant occupied in the 6 story building could not be determined. The building is part of the Bush terminal, a complex of large warehouses on the upper Hudson Bay in Brooklyn.

Owner:	Unknown	Operator:	Private
Owner Name:	Unknown	Operator Name:	BLATCHFORD BASE PLANT
Owner Street:	Unknown	Operator Street:	32 33RD ST.
Owner City/ZIP/State:		Operator City/ZIP/State:	BROOKLYN, NY 11232
Owner Telephone:	Unknown	Operator Telephone:	Unknown

SITE IMPACT DATA

Affected Media:

		Hazardous Substance Exposed?	Unknown
Contamination of...		Controlled Site Access?	Unknown
...Surface Water?	Unknown	Ambient Air Contamination?	Unknown
...Groundwater?	Unknown	Threat of Direct Contact?	Unknown
...Drinking Water?	Unknown	Documented Fish or Wildlife Mortality?	Unknown
Surface Water Class:	Unknown	Impact on Special Status Fish or Wildlife Resource?	Unknown
Groundwater Class:	Unknown	Active Drinking Water Supply?	Unknown

Descriptions:

Surface Water:	None provided
Groundwater:	None provided
Drinking Water:	None provided
Fish or Wildlife Mortality:	None provided
Special Status Fish or Wildlife Resource:	None provided
Building:	None provided

THREAT TO THE ENVIRONMENT OR PUBLIC HEALTH

Threat to the Environment or the Public Health: None

Threat Posed by Disposed Hazardous Substance:
During the offsite reconnaisance, no potential hazard was found.

HAZARDOUS SUBSTANCES DISPOSED:

VOCs: No Semi-VOCs: No PCBs: No Pesticides: No Metals: No Asbestos: No

Hazardous Substances Disposed:

Sludge.

SELECTED ANALYTICAL INFORMATION:

Samples Collected:
None

Air:	None provided
Surface Water:	None provided
Surface Soil:	None provided
Waste:	None provided
EPToxicity:	None provided
Groundwater:	None provided
Sediment:	None provided
Subsurface Soil:	None provided
Leachate:	None provided
TCLP:	None provided

AGENCY INFORMATION:

Regulatory Agencies Involved:
NYSDOH

Preparer:
Julie Welch NYSDEC, Intern, RPI Env. Eng. Tech. 1 February 10, 1994

Map Identification Number 629 **US INFORMATION AGENCY** **Site Number Id:** **Registry Id: U**
830 3RD AVE BROOKLYN, NY 11232 TT−Id: 840A−0000−403

MAP LOCATION INFORMATION
Site location mapped by: PARCEL MAPPING (1)
Approximate distance from property: 642 feet to the NE

ADDRESS CHANGE INFORMATION
Revised street: NO CHANGE
Revised zip code: NO CHANGE

****

NEW YORK STATE DEPARTMENT OF ENVIRONMENTAL CONSERVATION
Division of Hazardous Waste Remediation
Hazardous Substance Waste Disposal Site Study

Inventory Status: Removed from the Hazardous Substance Inventory
Reason site did not qualify for the Inventory:

No evidence of disposal

SITE INFORMATION

Site Name: US INFORMATION AGENCY
Site Street: 830 3RD AVE
Site City: BROOKLYN
Site Zip: 11232
Region: 2

Site Number:
Registry: No
Registry Site ID: Unknown
RCRA: Unknown
EPA ID: NY4470000635

US EPA No Further Remedial Action Planned? Unknown

Site Code: 5-office
Description: OTHER - OFFICE

Acres: 0.00
Completed Investigation? PA/SI
Is Site Active:
Years of Operation: Unknown to Unknown

Quadrangle: Unknown
HRS Score: Unknown
HRS Date: Unknown

Site Description:
A large building designed to operate as an office and has always functioned as an office. Other offices in the building may generate hazardous wastes such as the Food and Drug Administration.

Owner: Federal
Owner Name: GENERAL SERVICES ADMINISTRATIO
Owner Street: 26 FEDERAL PLAZA
Owner City/ZIP/State: NY, NY 10278
Owner Telephone: 212-264-3446

Operator: Federal
Operator Name: SAME
Operator Street: Unknown
Operator City/ZIP/State:
Operator Telephone: Unknown

SITE IMPACT DATA

Affected Media:

Contamination of...
...Surface Water? Unknown
...Groundwater? Unknown
...Drinking Water? Unknown
Surface Water Class: Unknown
Groundwater Class: Unknown

Hazardous Substance Exposed? Unknown
Controlled Site Access? Unknown
Ambient Air Contamination? Unknown
Threat of Direct Contact? Unknown
Documented Fish or Wildlife Mortality? Unknown
Impact on Special Status Fish or Wildlife Resource? Unknown
Active Drinking Water Supply? Unknown

Descriptions:

Surface Water: None provided
Groundwater: None provided
Drinking Water: None provided
Fish or Wildlife Mortality: None provided
Special Status Fish or Wildlife Resource: None provided
Building: None provided

THREAT TO THE ENVIRONMENT OR PUBLIC HEALTH

Threat to the Environment or the Public Health: Unknown

Threat Posed by Disposed Hazardous Substance:
According to a PA done on the site, it was determined that there was no generation, treatment, storage or disposal of hazardous wastes on the site.

HAZARDOUS SUBSTANCES DISPOSED:

VOCs: No Semi-VOCs: No PCBs: No Pesticides: No Metals: No Asbestos: No

Hazardous Substances Disposed: None provided

SELECTED ANALYTICAL INFORMATION:

Samples Collected:
None

Air: None provided
Surface Water: None provided
Surface Soil: None provided
Waste: None provided
EPToxicity: None provided
Groundwater: None provided
Sediment: None provided
Subsurface Soil: None provided
Leachate: None provided
TCLP: None provided

AGENCY INFORMATION:

Regulatory Agencies Involved:

NYSDEC

Preparer:
Julie Welch(pb) Env. Engineering Tech June 15, 1994

Map Identification Number 630 **G & L EYES INC.** **Site Number Id:** **Registry Id: N**
341 39TH ST. BROOKLYN, NY 11232 TT−Id: 840A−0000−458

MAP LOCATION INFORMATION
Site location mapped by: PARCEL MAPPING (1)
Approximate distance from property: 670 feet to the S

ADDRESS CHANGE INFORMATION
Revised street: NO CHANGE
Revised zip code: NO CHANGE

****

NEW YORK STATE DEPARTMENT OF ENVIRONMENTAL CONSERVATION
Division of Hazardous Waste Remediation
Hazardous Substance Waste Disposal Site Study

Inventory Status: Removed from the Hazardous Substance Inventory
Reason site did not qualify for the Inventory:
No evidence of disposal

SITE INFORMATION

Site Name: G & L EYES INC.
Site Street: 341 39TH ST.
Site City: BROOKLYN
Site Zip: 11232
Region: 2

Site Number:
Registry: No
Registry Site ID: None
RCRA: Unknown
EPA ID: NYD042777128

US EPA No Further Remedial Action Planned? Unknown

Site Code: 1
Description: INDUSTRIAL SITE

Acres: 0.00
Completed Investigation? PA
Is Site Active: Unknown
Years of Operation: 1962 to Unknown

Quadrangle: Unknown
HRS Score: Unknown
HRS Date: Unknown

Site Description:
Occupies 1.5 floors of an eleven story building. Facility generated wastes during a spray painting operation. Hazardous wastes are no longer generated.

Owner:	Private	Operator:	SAME
Owner Name:	G & L EYES, INC.	Operator Name:	Unknown
Owner Street:	341 39TH ST.	Operator Street:	Unknown
Owner City/ZIP/State:	BROOKLYN, NY 11232	Operator City/ZIP/State:	
Owner Telephone:	(718)768-9690	Operator Telephone:	Unknown

SITE IMPACT DATA

Affected Media:

		Hazardous Substance Exposed?	No
Contamination of...		Controlled Site Access?	Unknown
...Surface Water?	No	Ambient Air Contamination?	Unknown
...Groundwater?	No	Threat of Direct Contact?	Unknown
...Drinking Water?	No	Documented Fish or Wildlife Mortality?	No
Surface Water Class:	Unknown	Impact on Special Status Fish or Wildlife Resource?	No
Groundwater Class:	Unknown	Active Drinking Water Supply?	Unknown

Descriptions:

Surface Water:	None provided
Groundwater:	None provided
Drinking Water:	None provided
Fish or Wildlife Mortality:	None provided
Special Status Fish or Wildlife Resource:	None provided
Building:	None provided

THREAT TO THE ENVIRONMENT OR PUBLIC HEALTH

Threat to the Environment or the Public Health: None

Threat Posed by Disposed Hazardous Substance:
Records show no possible hazardous waste problems.

HAZARDOUS SUBSTANCES DISPOSED:

VOCs: No Semi-VOCs: No PCBs: No Pesticides: No Metals: No Asbestos: No

Hazardous Substances Disposed:
Solvents and other organic chemicals were generated during past operations.

SELECTED ANALYTICAL INFORMATION:

Samples Collected:
None

Air:	None provided
Surface Water:	None provided
Surface Soil:	None provided
Waste:	None provided
EPToxicity:	None provided
Groundwater:	None provided
Sediment:	None provided
Subsurface Soil:	None provided
Leachate:	None provided
TCLP:	None provided

AGENCY INFORMATION:

Regulatory Agencies Involved:

Preparer:
Julie Welch NYSDEC, Intern, RPI Env. Eng. Tech. 1 February 10,1994



TOXIC AIR, LAND AND WATER RELEASES IDENTIFIED WITHIN 1/8 MILE SEARCH RADIUS

PLEASE NOTE: * Compass directions can vary substantially for sites located very close to the subject property address.

Map Identification Number 631 **GALAXCO INC.** **EPA Tri Id: 11232GLXCN3334T**

33 34TH ST. BROOKLYN, NY 11232 TT−Id: 860A−0001−141

Mail Name:
Mail Address: BROOKLYN, NY 11232

MAP LOCATION INFORMATION
Site location mapped by: PARCEL MAPPING (4)
Approximate distance from property: 0 feet

ADDRESS CHANGE INFORMATION
Revised street: NO CHANGE
Revised zip code: NO CHANGE

Source: EPA EPA Facility Status: OPEN

NO CHEMICAL INFORMATION GIVEN FOR THIS SITE.

Map Identification Number 632 **ALPHA COATINGS DIV ALPHA ASSOCIATES** **EPA Tri Id: 11232LPHCT25436**

254−36TH ST. BLDG. 2 BROOKLYN, 11232 NYSDEC Facility Id: 610080
TT−Id: 860A−0001−145

MAP LOCATION INFORMATION
Site location mapped by: PARCEL MAPPING (1)
Approximate distance from property: 0 feet

ADDRESS CHANGE INFORMATION
Revised street: 254 36TH ST
Revised zip code: NO CHANGE

Source: NYSDEC

CHEMICAL NAME	AMOUNT (LBS/YR)	YEAR	RELEASE TYPE	MAXIMUM AMOUNT STORED (LBS)
ANTIMONY COMPOUNDS	54	1991	NO TRANSFER CODE GIVEN	0−99
LEAD COMPOUNDS	521	1991	NO TRANSFER CODE GIVEN	100−999
ISOPROPANOL	3159	1991	FUGITIVE AIR RELEASE	1,000−9,999
ISOPROPANOL	868	1991	NO TRANSFER CODE GIVEN	1,000−9,999
ISOPROPANOL	1422	1991	STACK AIR EMISSIONS	1,000−9,999

N−BUTYL ALCOHOL	1418	1991	FUGITIVE AIR RELEASE	100−999
N−BUTYL ALCOHOL	434	1991	NO TRANSFER CODE GIVEN	100−999
N−BUTYL ALCOHOL	638	1991	STACK AIR EMISSIONS	100−999
TOLUENE	17395	1991	FUGITIVE AIR RELEASE	1,000−9,999
TOLUENE	3039	1991	NO TRANSFER CODE GIVEN	1,000−9,999
TOLUENE	2160	1991	NO TRANSFER CODE GIVEN	1,000−9,999
TOLUENE	7828	1991	STACK AIR EMISSIONS	1,000−9,999
XYLENE	1934	1991	FUGITIVE AIR RELEASE	100−999
XYLENE	1620	1991	NO TRANSFER CODE GIVEN	100−999
XYLENE	866	1991	STACK AIR EMISSIONS	100−999
TOLUENE DIISOCYANATE (MIXED ISOMERS)	22	1991	NO TRANSFER CODE GIVEN	0−99
2−BUTANONE(METHYL ETHYL KETONE)	1521	1990	FUGITIVE AIR RELEASE	100−999
2−BUTANONE(METHYL ETHYL KETONE)	684	1990	STACK AIR EMISSIONS	100−999

Map Identification Number 633 **ALPHA ASSOC. INC. ALPHA COATINGS DIV.** **EPA Tri Id: 11232LPHSS25436**

254 36TH ST. BLDG. 2, 6TH FLOOR SECTION C BROOKLYN, NY 11232 TT−Id: 860A−0003−355

EPA (FINDS) Name: ALPHA ASSOC. INC.
EPA (FINDS) Address: 254 36TH ST. BLDG. 2 6TH FLOOR SECTION C BROOKLYN, NY 11232
Mail Name:
Mail Address: WOODBRIDGE, NJ 07095

MAP LOCATION INFORMATION
Site location mapped by: PARCEL MAPPING (2)
Approximate distance from property: 0 feet

ADDRESS CHANGE INFORMATION
Revised street: 254 36TH ST
Revised zip code: NO CHANGE

Source: EPA EPA Facility Status: OPEN
Public Contact: RONALD J. BOSZAK Public Contact Phone #: (908) 634−5700

CHEMICAL NAME	AMOUNT (LBS/YR)	YEAR	RELEASE TYPE	MAXIMUM AMOUNT STORED (LBS)
ISOPROPYL ALCOHOL ****	3159	1991	Fugitive or non−point air emissions	1000 to 9999
ISOPROPYL ALCOHOL ****	1422	1991	Stack or Point air emissions	1000 to 9999
ISOPROPYL ALCOHOL ****	868	1991	Incineration/Thermal Treatment	1000 to 9999
N−BUTYL ALCOHOL	1418	1991	Fugitive or non−point air emissions	100 to 999
N−BUTYL ALCOHOL	638	1991	Stack or Point air emissions	100 to 999
N−BUTYL ALCOHOL	434	1991	Incineration/Thermal Treatment	100 to 999
TOLUENE	17395	1991	Fugitive or non−point air emissions	1000 to 9999
TOLUENE	7828	1991	Stack or Point air emissions	1000 to 9999
TOLUENE	5199	1991	Incineration/Thermal Treatment	1000 to 9999
XYLENE (MIXED ISOMERS)	1934	1991	Fugitive or non−point air emissions	100 to 999
XYLENE (MIXED ISOMERS)	866	1991	Stack or Point air emissions	100 to 999

XYLENE (MIXED ISOMERS)	1620	1991	Incineration/Thermal Treatment	100 to 999
TOLUENE DIISOCYANATE (MIXED ISOMERS)	22	1991	Incineration/Thermal Treatment	0 to 99
ANTIMONY COMPOUNDS	54	1991	Incineration/Thermal Treatment	0 to 99
LEAD COMPOUNDS	521	1991	Incineration/Thermal Treatment	100 to 999
METHYL ETHYL KETONE	1521	1990	Fugitive or non−point air emissions	100 to 999
METHYL ETHYL KETONE	684	1990	Stack or Point air emissions	100 to 999

**** ISOPROPYL ALCOHOL (MANUFACTURING, STRONG−ACID PROCESS ONLY, NO SUPPLIER)

Map Identification Number 634 **INTERDYNAMICS INC.** **EPA Tri Id: 11232NTRDY8039T**
80 39TH ST. BROOKLYN, NY 11232 NYSDEC Facility Id: 610483
TT−Id: 860A−0003−337

MAP LOCATION INFORMATION
Site location mapped by: PARCEL MAPPING (1)
Approximate distance from property: 0 feet

ADDRESS CHANGE INFORMATION
Revised street: NO CHANGE
Revised zip code: NO CHANGE

Source: EPA EPA Facility Status: OPEN
Public Contact: ROBERT A. LO PINTO P.E. Public Contact Phone #: (516) 791−2300

CHEMICAL NAME	AMOUNT (LBS/YR)	YEAR	RELEASE TYPE	MAXIMUM AMOUNT STORED (LBS)
DICHLORODIFLUOROMETHANE	3773	1999	Fugitive or non−point air emissions	100000 to 999999
1,1,1−TRICHLOROETHANE	9588	1995	Fugitive or non−point air emissions	1000 to 9999

Map Identification Number 635 **INTERDYNAMICS INC.** **EPA Tri Id: 11232NTRDY8039T**
80 39TH ST. BROOKLYN, NY 11232 NYSDEC Facility Id: 610483
TT−Id: 860A−0001−099

MAP LOCATION INFORMATION
Site location mapped by: MAP COORDINATE (1)
Approximate distance from property: 0 feet

ADDRESS CHANGE INFORMATION
Revised street: NO CHANGE
Revised zip code: NO CHANGE

Source: EPA EPA Facility Status: OPEN
Public Contact: ROBERT A. LO PINTO P.E. Public Contact Phone #: (516) 791−2300

CHEMICAL NAME	AMOUNT (LBS/YR)	YEAR	RELEASE TYPE	MAXIMUM AMOUNT STORED (LBS)
DICHLORODIFLUOROMETHANE	3773	1999	Fugitive or non−point air emissions	100000 to 999999

1,1,1−TRICHLOROETHANE	9588	1995	Fugitive or non−point air emissions	1000 to 9999

Map Identification Number 636 **TEKNI−PLEX INC**
68−35TH ST BROOKLYN, 11232

EPA Tri Id: 11232TKNPL6835S
NYSDEC Facility Id: 611030
TT−Id: 860A−0001−147

MAP LOCATION INFORMATION
Site location mapped by: PARCEL MAPPING (2)
Approximate distance from property: 0 feet

ADDRESS CHANGE INFORMATION
Revised street: 68 35TH ST
Revised zip code: NO CHANGE

Source: NYSDEC

CHEMICAL NAME	AMOUNT (LBS/YR)	YEAR	RELEASE TYPE	MAXIMUM AMOUNT STORED (LBS)
2−BUTANONE(METHYL ETHYL KETONE)	16560	1994	FUGITIVE AIR RELEASE	1,000−9,999
2−BUTANONE(METHYL ETHYL KETONE)	72000	1994	STACK AIR EMISSIONS	1,000−9,999
ACETONE	1000	1993	FUGITIVE AIR RELEASE	1,000−9,999
ACETONE	4600	1993	STACK AIR EMISSIONS	1,000−9,999
N−BUTYL ALCOHOL	500	1993	FUGITIVE AIR RELEASE	1,000−9,999
N−BUTYL ALCOHOL	3000	1993	STACK AIR EMISSIONS	1,000−9,999
METHYL ISOBUTYL KETONE	900	1993	FUGITIVE AIR RELEASE	1,000−9,999
METHYL ISOBUTYL KETONE	6100	1993	STACK AIR EMISSIONS	1,000−9,999
ACETONE	2700	1992	NO TRANSFER CODE GIVEN	1,000−9,999
N−BUTYL ALCOHOL	500	1992	INCINERATION/THERMAL TREATMENT	1,000−9,999
2−BUTANONE(METHYL ETHYL KETONE)	19000	1992	INCINERATION/THERMAL TREATMENT	1,000−9,999
METHYL ISOBUTYL KETONE	2700	1992	INCINERATION/THERMAL TREATMENT	1,000−9,999
N−BUTYL ALCOHOL	1100	1991	NO TRANSFER CODE GIVEN	1,000−9,999
2−BUTANONE(METHYL ETHYL KETONE)	14000	1991	NO TRANSFER CODE GIVEN	1,000−9,999
METHYL ISOBUTYL KETONE	3000	1991	NO TRANSFER CODE GIVEN	1,000−9,999

Map Identification Number 637 **TEKNI−PLEX INC.**
68 35TH ST. BROOKLYN, NY 112322208

EPA Tri Id: 11232TKNPL6835T
TT−Id: 860A−0001−148

Mail Name:
Mail Address: FLEMINGTON, NJ 08822

MAP LOCATION INFORMATION
Site location mapped by: PARCEL MAPPING (1)
Approximate distance from property: 0 feet

ADDRESS CHANGE INFORMATION
Revised street: NO CHANGE
Revised zip code: NO CHANGE

Source: EPA EPA Facility Status: OPEN
Public Contact: CLARK BAUBLES Public Contact Phone #: (908) 722−4800

CHEMICAL NAME	AMOUNT (LBS/YR)	YEAR	RELEASE TYPE	MAXIMUM AMOUNT STORED (LBS)
METHYL ETHYL KETONE	16560	1994	Fugitive or non−point air emissions	1000 to 9999
METHYL ETHYL KETONE	72000	1994	Stack or Point air emissions	1000 to 9999
METHYL ETHYL KETONE	20724	1994	Incineration/Thermal Treatment	1000 to 9999
ACETONE	1000	1993	Fugitive or non−point air emissions	1000 to 9999
ACETONE	4600	1993	Stack or Point air emissions	1000 to 9999
ACETONE	1600	1993	Incineration/Thermal Treatment	1000 to 9999
N−BUTYL ALCOHOL	500	1993	Fugitive or non−point air emissions	1000 to 9999
N−BUTYL ALCOHOL	3000	1993	Stack or Point air emissions	1000 to 9999
N−BUTYL ALCOHOL	2000	1993	Incineration/Thermal Treatment	1000 to 9999
METHYL ISOBUTYL KETONE	900	1993	Fugitive or non−point air emissions	1000 to 9999
METHYL ISOBUTYL KETONE	6100	1993	Stack or Point air emissions	1000 to 9999
METHYL ISOBUTYL KETONE	2000	1993	Incineration/Thermal Treatment	1000 to 9999

Map Identification Number 638 **VIRGINIA DARE EXTRACT CO. INC.** **EPA Tri Id: 11232VRGND882TH**
882 3RD. AVE. BROOKLYN, NY 11232 TT−Id: 860A−0001−140

MAP LOCATION INFORMATION
Site location mapped by: PARCEL MAPPING (1)
Approximate distance from property: 0 feet

ADDRESS CHANGE INFORMATION
Revised street: NO CHANGE
Revised zip code: NO CHANGE

Source: EPA EPA Facility Status: OPEN

CHEMICAL NAME	AMOUNT (LBS/YR)	YEAR	RELEASE TYPE	MAXIMUM AMOUNT STORED (LBS)

NO CHEMICAL INFORMATION GIVEN FOR THIS SITE.

Map Identification Number 639 **ARTHUR MATNEY CO. INC.** **EPA Tri Id: 11232RTHRM4014F**
4014 1ST AVE. BROOKLYN, NY 112322705 NYSDEC Facility Id: 610140
TT−Id: 860A−0000−943

MAP LOCATION INFORMATION
Site location mapped by: MANUAL MAPPING (3)
Approximate distance from property: 112 feet to the W*

ADDRESS CHANGE INFORMATION
Revised street: NO CHANGE
Revised zip code: NO CHANGE

Source: EPA EPA Facility Status: OPEN
Public Contact: ANNETTE CADIENTE Public Contact Phone #: (718) 788−3200

CHEMICAL NAME	AMOUNT (LBS/YR)	YEAR	RELEASE TYPE	MAXIMUM AMOUNT STORED (LBS)
ACETONE	255*	1993	Fugitive or non−point air emissions	1000 to 9999
ACETONE	255*	1993	Stack or Point air emissions	1000 to 9999
ACETONE	50	1993	Non−Productn release frm remedial actns... ******SEE BELOW	1000 to 9999
ACETONE	289800	1993	Incineration/Thermal Treatment	1000 to 9999
ACETONE	10800	1989	Other Off−Site Management	100 to 999

* The mid−point of at least one range was used to calculate this quantity
****** Non−Production release from remedial actions, catastrophic/other one−time events

Map Identification Number 640 **INDUSTRIAL FINISHING PRODS., INC.** **EPA Tri Id: 11232NDSTR21440**
214 40TH ST. BROOKLYN, NY 11232 NYSDEC Facility Id: 610480
EPA (FINDS) Name: INDUSTRIAL FINISHING PRODS. TT−Id: 860A−0000−998
EPA (FINDS) Address: 214 40TH ST. BROOKLYN, NY 11232

MAP LOCATION INFORMATION
Site location mapped by: PARCEL MAPPING (1)
Approximate distance from property: 186 feet to the SW*

ADDRESS CHANGE INFORMATION
Revised street: NO CHANGE
Revised zip code: NO CHANGE

Source: EPA EPA Facility Status: CLOSED
Public Contact: STEVE GALGANO Public Contact Phone #: (718) 277−3333

CHEMICAL NAME	AMOUNT (LBS/YR)	YEAR	RELEASE TYPE	MAXIMUM AMOUNT STORED (LBS)
METHANOL	100	1989	Fugitive or non−point air emissions	100 to 999
METHANOL	1527*	1989	Incineration/Thermal Treatment	100 to 999
ACETONE	350	1989	Fugitive or non−point air emissions	1000 to 9999
ACETONE	9559	1989	Incineration/Thermal Treatment	1000 to 9999
N−BUTYL ALCOHOL	100	1989	Fugitive or non−point air emissions	1000 to 9999
1,1,1−TRICHLOROETHANE	25	1989	Fugitive or non−point air emissions	0 to 99
METHYL ETHYL KETONE	100	1989	Fugitive or non−point air emissions	100 to 999
METHYL ISOBUTYL KETONE	100	1989	Fugitive or non−point air emissions	
METHYL ISOBUTYL KETONE	2317*	1989	No Transfer code provide by Facility	
TOLUENE	1000	1989	Fugitive or non−point air emissions	1000 to 9999
TOLUENE	32552	1989	Incineration/Thermal Treatment	1000 to 9999
XYLENE (MIXED ISOMERS)	500	1989	Fugitive or non−point air emissions	100 to 999
METHANOL	1786	1988	Solvents/Organics Recovery	100 to 999
ACETONE	19278	1988	Solvents/Organics Recovery	1000 to 9999
N−BUTYL ALCOHOL	100	1988	Solvents/Organics Recovery	100 to 999

METHYL ETHYL KETONE	150	1988	Solvents/Organics Recovery	100 to 999
METHYL ISOBUTYL KETONE	6747	1988	Solvents/Organics Recovery	100 to 999
TOLUENE	27991	1988	Solvents/Organics Recovery	10000 to 99999
N−DIOCTYL PHTHALATE	5	1988	Solvents/Organics Recovery	100 to 999
XYLENE (MIXED ISOMERS)	230	1988	Solvents/Organics Recovery	100 to 999
LEAD	50	1988	Solvents/Organics Recovery	0 to 99
CHROMIUM	20	1988	Solvents/Organics Recovery	0 to 99
ISOPROPYL ALCOHOL ****	340	1987	Fugitive or non−point air emissions	100 to 999
ISOPROPYL ALCOHOL ****	250	1987	Solvents/Organics Recovery	100 to 999
DICHLOROMETHANE	25	1987	Fugitive or non−point air emissions	0 to 99
DIETHANOLAMINE	5	1987	Fugitive or non−point air emissions	0 to 99
DIETHANOLAMINE	5	1987	Solvents/Organics Recovery	0 to 99
MANGANESE	1	1987	Solvents/Organics Recovery	0 to 0
COBALT	2	1987	Solvents/Organics Recovery	0 to 99
LEAD COMPOUNDS	100	1987	Solvents/Organics Recovery	1000 to 9999

* The mid−point of at least one range was used to calculate this quantity
**** ISOPROPYL ALCOHOL (MANUFACTURING, STRONG−ACID PROCESS ONLY, NO SUPPLIER)

Map Identification Number 641 **INDUSTRIAL FINISHING PROD.** **EPA Tri Id: 11236NDSTR82084**
214 40TH STREET BROOKLYN, 11232 NYSDEC Facility Id: 610460
TT−Id: 860A−0001−004

MAP LOCATION INFORMATION
Site location mapped by: PARCEL MAPPING (1)
Approximate distance from property: 186 feet to the SW*

ADDRESS CHANGE INFORMATION
Revised street: NO CHANGE
Revised zip code: NO CHANGE

Source: NYSDEC

CHEMICAL NAME	AMOUNT (LBS/YR)	YEAR	RELEASE TYPE	MAXIMUM AMOUNT STORED (LBS)
METHANOL (METHYL ALCOHOL)	100	1989	FUGITIVE AIR RELEASE	100−999
METHANOL (METHYL ALCOHOL)	1027	1989	NO TRANSFER CODE GIVEN	100−999
METHANOL (METHYL ALCOHOL)	1−10	1989	NO TRANSFER CODE GIVEN	100−999
METHANOL (METHYL ALCOHOL)	1−10	1989	NO TRANSFER CODE GIVEN	100−999
ACETONE	350	1989	FUGITIVE AIR RELEASE	1,000−9,999
ACETONE	5137	1989	NO TRANSFER CODE GIVEN	1,000−9,999
ACETONE	2244	1989	NO TRANSFER CODE GIVEN	1,000−9,999
ACETONE	2178	1989	NO TRANSFER CODE GIVEN	1,000−9,999
N−BUTYL ALCOHOL	100	1989	FUGITIVE AIR RELEASE	1,000−9,999
1,1,1−TRICHLOROETHANE	25	1989	FUGITIVE AIR RELEASE	0−99
2−BUTANONE(METHYL ETHYL KETONE)	100	1989	FUGITIVE AIR RELEASE	100−999
METHYL ISOBUTYL KETONE	100	1989	FUGITIVE AIR RELEASE	
METHYL ISOBUTYL KETONE	1817	1989	NO TRANSFER CODE GIVEN	

METHYL ISOBUTYL KETONE		11−499	1989	NO TRANSFER CODE GIVEN	
METHYL ISOBUTYL KETONE		11−499	1989	NO TRANSFER CODE GIVEN	
TOLUENE		1000	1989	FUGITIVE AIR RELEASE	1,000−9,999
TOLUENE		17494	1989	NO TRANSFER CODE GIVEN	1,000−9,999
TOLUENE		7641	1989	NO TRANSFER CODE GIVEN	1,000−9,999
TOLUENE		7417	1989	NO TRANSFER CODE GIVEN	1,000−9,999
XYLENE		500	1989	FUGITIVE AIR RELEASE	100−999
ISOPROPANOL		189	1988	FUGITIVE AIR RELEASE	
ISOPROPANOL		16	1988	NO TRANSFER CODE GIVEN	
ISOPROPANOL		186	1988	NO TRANSFER CODE GIVEN	
N−BUTYL ALCOHOL		10	1988	NO TRANSFER CODE GIVEN	
N−BUTYL ALCOHOL		90	1988	NO TRANSFER CODE GIVEN	
2−BUTANONE(METHYL	ETHYL KETONE)	16	1988	NO TRANSFER CODE GIVEN	
2−BUTANONE(METHYL	ETHYL KETONE)	134	1988	NO TRANSFER CODE GIVEN	
DIOCTYL PHTHALATE		3	1988	NO TRANSFER CODE GIVEN	
DIOCTYL PHTHALATE		27	1988	NO TRANSFER CODE GIVEN	
XYLENE		22	1988	NO TRANSFER CODE GIVEN	
XYLENE		208	1988	NO TRANSFER CODE GIVEN	
LEAD		5	1988	NO TRANSFER CODE GIVEN	
LEAD		45	1988	NO TRANSFER CODE GIVEN	
CHROMIUM		2	1988	NO TRANSFER CODE GIVEN	
CHROMIUM		18	1988	NO TRANSFER CODE GIVEN	



WASTEWATER DISCHARGES IDENTIFIED WITHIN 1/8 MILE SEARCH RADIUS

PLEASE NOTE: * Compass directions can vary substantially for sites located very close to the subject property address.

Map Identification Number 642 **BUSH TERMINAL ASSOCIATES** **Facility Id: NY0005223**
269 37TH STREET BROOKLYN, NY 11232 EPA(FINDS) Id: NYD076829068
TT−Id: 880A−0001−032

MAP LOCATION INFORMATION
Site location mapped by: PARCEL MAPPING − LARGE SITE
Approximate distance from property: 267 feet to the N

ADDRESS CHANGE INFORMATION
Revised street: NO CHANGE
Revised zip code: NO CHANGE

This facility has been deleted from the reported data. Data reflects last reported information.

Standard Industrial Code Description	Facility Type	Discharge Indicator	Facility Status	Permit Issued Date	Permit Expiration Date	Date Permit First Issued
PLATING AND POLISHING	INDUSTRIAL	MINOR	INACTIVE	03/01/1982		



AIR DISCHARGE FACILITIES IDENTIFIED WITHIN THE 1/8 MILE SEARCH RADIUS

PLEASE NOTE: * Compass directions can vary substantially for sites located very close to the subject property address.

Map Identification Number 643 **BROOKLYN COATING** **Facility Id: 3604700025** **State−county CDS Id: 3604700025**
254 36TH ST BROOKLYN, NY 11232 State−county NED id:
EPA (FINDS) Name: BROOKLYN COATING TT−ID: 900A−0001−547
EPA (FINDS) Address: 254 36TH ST BROOKLYN 11232

MAP LOCATION INFORMATION
Site location mapped by: PARCEL MAPPING (1)
Approximate distance from property: 0 feet

ADDRESS CHANGE INFORMATION
Revised street: NO CHANGE
Revised zip code: NO CHANGE

CDS−ID: 00025 NED−ID: None Given EPA−ID: NYD982721508 FINDS−ID: NYD982721508
Plant Phone #1: None Given Plant Phone #2: None Given
Operating Status: PERMANENTLY CLOSED
EPA Classification: ACTUAL EMISSIONS <100 TONS/YR, BUT POTENTIAL UNCONTROLLED EMISSIONS >100 TONS/YR
State Classification: ACTUAL EMISSIONS <100 TONS/YR, BUT POTENTIAL UNCONTROLLED EMISSIONS >100 TONS/YR
EPA Plant Compliance Status:
State Plant Compliance Status: IN COMPLIANCE − CERTIFICATION

AIR PROGRAM INFORMATION
Regulatory Air Program: SIP SOURCE Program Status: PERMANENTLY CLOSED

POLLUTANT INFORMATION
Pollutant: TOTAL HYDROCARBONS
State Pollutant Compliance for this pollutant: IN COMPLIANCE − CERTIFICATION
Pollutant: TOTAL PARTICULATE MATTER
State Pollutant Compliance for this pollutant: IN COMPLIANCE − CERTIFICATION
Pollutant: VOLATILE ORGANIC COMPOUNDS
State Pollutant Compliance for this pollutant: IN COMPLIANCE − SOURCE TEST

Map Identification Number 644 **TEKNI−PLEX INC,** **Facility Id: 3604700221** **State−county CDS Id: 3604700221**
68 35TH ST BROOKLYN, NY 11232 State−county NED id: 360470559
EPA (FINDS) Name: TEKNI−PLEX INC, TT−ID: 900A−0002−649
EPA (FINDS) Address: 60 35TH ST BROOKLYN 11232

MAP LOCATION INFORMATION
Site location mapped by: PARCEL MAPPING (1)
Approximate distance from property: 0 feet

ADDRESS CHANGE INFORMATION
Revised street: NO CHANGE
Revised zip code: NO CHANGE

CDS−ID: 00221 NED−ID: 0559 EPA−ID: NYD986916344 FINDS−ID: NYD986916344
Plant Phone #1: (718)788−2108 Plant Phone #2: (718)788−2108
Operating Status: PERMANENTLY CLOSED
EPA Classification: ACT OR POTENTIAL CONTROLLED EMISSIONS >100 TONS/YR AS PER ALABAMA POWER DECISION
State Classification: POTENTIAL UNCONTROLLED EMISSIONS < 100 TONS/YEAR
EPA Plant Compliance Status:
State Plant Compliance Status: IN COMPLIANCE − SHUT DOWN

AIR PROGRAM INFORMATION
Regulatory Air Program: SIP SOURCE Program Status: PERMANENTLY CLOSED

POLLUTANT INFORMATION
Pollutant: VOLATILE ORGANIC COMPOUNDS
State Pollutant Compliance for this pollutant: IN COMPLIANCE − SHUT DOWN

Map Identification Number 645 **DELLA PACKAGING SPECIALTIES** **Facility Id: 3604703017** **State−county CDS Id: 3604703017**
87 35TH STREET BROOKLYN, NY 11232 State−county NED id:
EPA (FINDS) Name: DELLA PACKAGING SPECIALTIES TT−ID: 900A−0002−646
EPA (FINDS) Address: 87 35TH STREET BROOKLYN 11232

MAP LOCATION INFORMATION
Site location mapped by: PARCEL MAPPING (1)
Approximate distance from property: 0 feet

ADDRESS CHANGE INFORMATION
Revised street: NO CHANGE
Revised zip code: NO CHANGE

CDS−ID: 03017 NED−ID: None Given EPA−ID: NYD001683457 FINDS−ID: NYD001683457
Plant Phone #1: None Given Plant Phone #2: None Given
Operating Status: PERMANENTLY CLOSED
EPA Classification:
State Classification: UNKNOWN
EPA Plant Compliance Status:
State Plant Compliance Status: NO APPLICABLE STATE REGULATION

AIR PROGRAM INFORMATION
Regulatory Air Program: SIP SOURCE Program Status: PERMANENTLY CLOSED

POLLUTANT INFORMATION
Pollutant: VOLATILE ORGANIC COMPOUNDS
State Pollutant Compliance for this pollutant: NO APPLICABLE STATE REGULATION

Map Identification Number 646 **INDUSTRY CITY ASSOCIATES** **Facility Id: 36047N1200** **State−county CDS Id: 36047N1200**
254 36 STREET NEW YORK CITY, NY 11232 State−county NED id:
TT−ID: 900A−0002−237

MAP LOCATION INFORMATION
Site location mapped by: PARCEL MAPPING (2)
Approximate distance from property: 0 feet

ADDRESS CHANGE INFORMATION
Revised street: 254 36TH ST
Revised zip code: NO CHANGE

CDS−ID: N1200 NED−ID: None Given EPA−ID: None Given FINDS−ID: None Given
Plant Phone #1: (718)965−6173 Plant Phone #2: None Given
Operating Status: PERMANENTLY CLOSED
EPA Classification:
State Classification: POTENTIAL UNCONTROLLED EMISSIONS < 100 TONS/YEAR
EPA Plant Compliance Status:
State Plant Compliance Status: IN COMPLIANCE − CERTIFICATION

AIR PROGRAM INFORMATION
Regulatory Air Program: TITLE V PERMITS Program Status: PERMANENTLY CLOSED

POLLUTANT INFORMATION
Pollutant: NITROGEN DIOXIDE
State Pollutant Compliance for this pollutant: IN COMPLIANCE − CERTIFICATION

Map Identification Number 647 **ALPHA ASSOCIATES** **Facility Id: NY047ALPH** **State−county CDS Id:**
254−36TH ST. BLDG. 2 BROOKLYN, NY 11232 State−county NED id: 36047ALPH
EPA (FINDS) Name: ALPHA ASSOCIATES TT−ID: 900A−0002−181
EPA (FINDS) Address: 254−36TH ST. BLDG. 2
BROOKLYN 11232

MAP LOCATION INFORMATION
Site location mapped by: PARCEL MAPPING (2)
Approximate distance from property: 0 feet

ADDRESS CHANGE INFORMATION
Revised street: 254 36TH ST
Revised zip code: NO CHANGE

CDS−ID: None Given NED−ID: ALPH EPA−ID: None Given FINDS−ID: NYD982721508
Plant Phone #1: None Given Plant Phone #2: None Given
Operating Status:
EPA Classification:
State Classification:
EPA Plant Compliance Status:
State Plant Compliance Status:

AIR PROGRAM INFORMATION
No air program information given.

POLLUTANT INFORMATION
No air pollutant information given.

Map Identification Number 648 **AIMWELL PRODUCTS INC. (ENF. 10/29/90)** **Facility Id: NY047X380** **State−county CDS Id:**
67 34 STREET BROOKLYN, NY 11232 State−county NED id: 36047X380
EPA (FINDS) Name: AIMWELL PRODUCTS INC. (ENF. 10/29/90) TT−ID: 900A−0002−648
EPA (FINDS) Address: 67 34 STREET BROOKLYN 11232

MAP LOCATION INFORMATION
Site location mapped by: PARCEL MAPPING (1)
Approximate distance from property: 0 feet

ADDRESS CHANGE INFORMATION
Revised street: 67 34TH ST
Revised zip code: NO CHANGE

CDS−ID: None Given NED−ID: X380 EPA−ID: NY0001422856 FINDS−ID: NY0001422856
Plant Phone #1: None Given Plant Phone #2: None Given
Operating Status:
EPA Classification:
State Classification:
EPA Plant Compliance Status:
State Plant Compliance Status:

AIR PROGRAM INFORMATION
No air program information given.

POLLUTANT INFORMATION
No air pollutant information given.

Map Identification Number 649 **DECOR FURNITURE CORP/DOMANTI** **Facility Id: NY047X3YR** **State−county CDS Id:**
254 36 STREET BROOKLYN, NY 11232 State−county NED id: 36047X3YR
EPA (FINDS) Name: DECOR FURNITURE CORP/DOMANTI TT−ID: 900A−0002−190
EPA (FINDS) Address: 254 36 STREET BROOKLYN 11232

MAP LOCATION INFORMATION
Site location mapped by: PARCEL MAPPING (1)
Approximate distance from property: 0 feet

ADDRESS CHANGE INFORMATION
Revised street: 254 36TH ST
Revised zip code: NO CHANGE

CDS−ID: None Given NED−ID: X3YR EPA−ID: NY0001422849 FINDS−ID: NY0001422849
Plant Phone #1: None Given Plant Phone #2: (718)499−0600
Operating Status:
EPA Classification:
State Classification:
EPA Plant Compliance Status:
State Plant Compliance Status:

AIR PROGRAM INFORMATION
No air program information given.

POLLUTANT INFORMATION
No air pollutant information given.

Map Identification Number 650 **PARADISE PLASTICS(MAGNOLIA INDUSTRIES** **Facility Id: 3604701006** **State−county CDS Id: 3604701006**
116 39TH STREET BROOKLYN, NY 11206 State−county NED id: 36047X0XW
EPA (FINDS) Name: MAGNOLIA INDUSTRIES INC TT−ID: 900A−0002−115
EPA (FINDS) Address: 116 39TH STREET BROOKLYN 11206

MAP LOCATION INFORMATION
Site location mapped by: PARCEL MAPPING (1)
Approximate distance from property: 34 feet to the W*

ADDRESS CHANGE INFORMATION
Revised street: NO CHANGE
Revised zip code: 11232

CDS−ID: 01006 NED−ID: X0XW EPA−ID: NY0001419712 FINDS−ID: NY0001419712
Plant Phone #1: (718)788−3733 Plant Phone #2: (718)788−3733
Operating Status: OPERATING
EPA Classification: POTENTIAL UNCONTROLLED EMISSIONS < 100 TONS/YEAR
State Classification: POTENTIAL UNCONTROLLED EMISSIONS < 100 TONS/YEAR
EPA Plant Compliance Status:
State Plant Compliance Status: UNKNOWN COMPLIANCE STATUS

AIR PROGRAM INFORMATION
Regulatory Air Program: SIP SOURCE — Program Status: OPERATING
Regulatory Air Program: TITLE V PERMITS — Program Status: OPERATING

POLLUTANT INFORMATION
Pollutant: OTHER
State Pollutant Compliance for this pollutant: UNKNOWN COMPLIANCE STATUS
Pollutant: VOLATILE ORGANIC COMPOUNDS
State Pollutant Compliance for this pollutant: UNKNOWN COMPLIANCE STATUS
Pollutant: VOLATILE ORGANIC COMPOUNDS
State Pollutant Compliance for this pollutant: NO APPLICABLE STATE REGULATION

Map Identification Number 651 **LINCOLN METAL PROD** **Facility Id: 3604700028** **State−county CDS Id: 3604700028**
225 42ND ST BROOKLYN, NY 11232 State−county NED id:
EPA (FINDS) Name: LINCOLN METAL PROD TT−ID: 900A−0001−548
EPA (FINDS) Address: 225 42ND ST BROOKLYN 11232

MAP LOCATION INFORMATION
Site location mapped by: PARCEL MAPPING (1)
Approximate distance from property: 190 feet to the SW*

ADDRESS CHANGE INFORMATION
Revised street: NO CHANGE
Revised zip code: NO CHANGE

CDS−ID: 00028 NED−ID: None Given EPA−ID: NYD980217459 FINDS−ID: NYD980217459
Plant Phone #1: None Given Plant Phone #2: None Given
Operating Status: PERMANENTLY CLOSED
EPA Classification:
State Classification: ACTUAL EMISSIONS <100 TONS/YR, BUT POTENTIAL UNCONTROLLED EMISSIONS >100 TONS/YR
EPA Plant Compliance Status:
State Plant Compliance Status: IN COMPLIANCE − SHUT DOWN

AIR PROGRAM INFORMATION
Regulatory Air Program: SIP SOURCE — Program Status: PERMANENTLY CLOSED

POLLUTANT INFORMATION
Pollutant: DEFAULT POLLUTANT FROM CDS
State Pollutant Compliance for this pollutant: IN COMPLIANCE − SHUT DOWN

Map Identification Number 652 **AMPACK PLASTICS** **Facility Id: 3604703009** **State−county CDS Id: 3604703009**
154 35TH STREET BROOKLYN, NY 11232 State−county NED id:
EPA (FINDS) Name: AMPACK PLASTICS TT−ID: 900A−0002−645
EPA (FINDS) Address: 154 35TH STREET BROOKLYN 11232

MAP LOCATION INFORMATION
Site location mapped by: PARCEL MAPPING (1)
Approximate distance from property: 492 feet to the ESE

ADDRESS CHANGE INFORMATION
Revised street: NO CHANGE
Revised zip code: NO CHANGE

CDS−ID: 03009 NED−ID: None Given
Plant Phone #1: None Given Plant Phone #2: None Given
Operating Status: PERMANENTLY CLOSED
EPA Classification:
State Classification: UNKNOWN
EPA Plant Compliance Status:
State Plant Compliance Status: IN COMPLIANCE − SHUT DOWN

EPA−ID: NY0001498815 FINDS−ID: NY0001498815

AIR PROGRAM INFORMATION
Regulatory Air Program: SIP SOURCE Program Status: PERMANENTLY CLOSED

POLLUTANT INFORMATION
Pollutant: VOLATILE ORGANIC COMPOUNDS
State Pollutant Compliance for this pollutant: IN COMPLIANCE − SHUT DOWN

Map Identification Number 653 **PHOENIX CANDY** **Facility Id: 3604700799** **State−county CDS Id: 3604700799**
147−151 35TH ST BROOKLYN, NY 11201 State−county NED id:
EPA (FINDS) Name: PHOENIX CANDY TT−ID: 900A−0002−647
EPA (FINDS) Address: 147−151 35TH ST BROOKLYN 11201

MAP LOCATION INFORMATION
Site location mapped by: PARCEL MAPPING (1)
Approximate distance from property: 495 feet to the ESE

ADDRESS CHANGE INFORMATION
Revised street: NO CHANGE
Revised zip code: 11232

CDS−ID: 00799 NED−ID: None Given
Plant Phone #1: None Given Plant Phone #2: None Given
Operating Status: OPERATING
EPA Classification:
State Classification: POTENTIAL UNCONTROLLED EMISSIONS < 100 TONS/YEAR
EPA Plant Compliance Status:
State Plant Compliance Status: IN COMPLIANCE − INSPECTION

EPA−ID: NYD986876209 FINDS−ID: NYD986876209

AIR PROGRAM INFORMATION
Regulatory Air Program: SIP SOURCE Program Status: OPERATING

POLLUTANT INFORMATION
Pollutant: DEFAULT POLLUTANT FROM CDS
State Pollutant Compliance for this pollutant: IN COMPLIANCE − INSPECTION

Map Identification Number 654 **PHOENIX CANDY** **FINDS Id: NYD986876209**
147−151 35TH STREET BROOKLYN, NY 11232 State−county CDS id: 3604702056
TT−ID: 900A−0002−558

MAP LOCATION INFORMATION
Site location mapped by: PARCEL MAPPING (1)
Approximate distance from property: 495 feet to the ESE

ADDRESS CHANGE INFORMATION
Revised street: NO CHANGE
Revised zip code: NO CHANGE

This site was identified in the EPA FINDS database. No air pollutant information given here.

Map Identification Number 655 **BUSH TERMINAL CORP** **Facility Id: 3604700087** **State−county CDS Id: 3604700087**
1 BUSH PLZ & 43RD ST BROOKLYN, NY 11201 State−county NED id:
EPA (FINDS) Name: BUSH TERMINAL CORP TT−ID: 900A−0002−604
EPA (FINDS) Address: 1 BUSH PLZ & 43RD ST BROOKLYN 11201

MAP LOCATION INFORMATION
Site location mapped by: MANUAL MAPPING − LARGE SITE
Approximate distance from property: 513 feet to the WSW

ADDRESS CHANGE INFORMATION
Revised street: 1 BUSH PLZ / 43RD ST
Revised zip code: 11232

CDS−ID: 00087 NED−ID: None Given EPA−ID: NYD980203293 FINDS−ID: NYD980203293
Plant Phone #1: None Given Plant Phone #2: None Given
Operating Status: OPERATING
EPA Classification:
State Classification: CLASS IS UNKNOWN
EPA Plant Compliance Status:
State Plant Compliance Status: IN COMPLIANCE − INSPECTION

AIR PROGRAM INFORMATION
Regulatory Air Program: SIP SOURCE Program Status: OPERATING

POLLUTANT INFORMATION
Pollutant: DEFAULT POLLUTANT FROM CDS
State Pollutant Compliance for this pollutant: IN COMPLIANCE − INSPECTION

Map Identification Number 656 **AMER CAN CO** **Facility Id: 3604700030** **State−county CDS Id: 3604700030**
2 AVE & 43 ST BROOKLYN, NY 11211 State−county NED id:
EPA (FINDS) Name: AMER CAN CO TT−ID: 900A−0001−954
EPA (FINDS) Address: 2 AVE & 43 ST BROOKLYN 11211

MAP LOCATION INFORMATION
Site location mapped by: ADDRESS MATCHING
Approximate distance from property: 518 feet to the SW

ADDRESS CHANGE INFORMATION
Revised street: 2ND AVE / 43RD ST
Revised zip code: 11232

CDS−ID: 00030 NED−ID: None Given EPA−ID: NYD986870343 FINDS−ID: NYD986870343
Plant Phone #1: None Given Plant Phone #2: None Given
Operating Status: PERMANENTLY CLOSED
EPA Classification:
State Classification: ACTUAL EMISSIONS <100 TONS/YR, BUT POTENTIAL UNCONTROLLED EMISSIONS >100 TONS/YR
EPA Plant Compliance Status:
State Plant Compliance Status: IN COMPLIANCE − SHUT DOWN

AIR PROGRAM INFORMATION
Regulatory Air Program: SIP SOURCE Program Status: PERMANENTLY CLOSED

POLLUTANT INFORMATION
Pollutant: DEFAULT POLLUTANT FROM CDS
State Pollutant Compliance for this pollutant: IN COMPLIANCE − SHUT DOWN

Map Identification Number 657 **MY TOY CO** **Facility Id: 3604700014** **State−county CDS Id: 3604700014**
140 43RD ST BROOKLYN, NY 11201 State−county NED id:
EPA (FINDS) Name: MY TOY CO TT−ID: 900A−0002−748
EPA (FINDS) Address: 140 43RD ST BROOKLYN 11201

MAP LOCATION INFORMATION
Site location mapped by: PARCEL MAPPING (1)
Approximate distance from property: 631 feet to the WSW

ADDRESS CHANGE INFORMATION
Revised street: NO CHANGE
Revised zip code: 11232

CDS−ID: 00014 NED−ID: None Given EPA−ID: NYD986870251 FINDS−ID: NYD986870251
Plant Phone #1: None Given Plant Phone #2: None Given
Operating Status: PERMANENTLY CLOSED
EPA Classification:
State Classification: ACTUAL EMISSIONS <100 TONS/YR, BUT POTENTIAL UNCONTROLLED EMISSIONS >100 TONS/YR
EPA Plant Compliance Status:
State Plant Compliance Status: IN COMPLIANCE − SHUT DOWN

AIR PROGRAM INFORMATION
Regulatory Air Program: SIP SOURCE Program Status: PERMANENTLY CLOSED

POLLUTANT INFORMATION
Pollutant: DEFAULT POLLUTANT FROM CDS
State Pollutant Compliance for this pollutant: IN COMPLIANCE − SHUT DOWN

CIVIL & ADMINISTRATIVE ENFORCEMENT DOCKET FACILITIES IDENTIFIED WITHIN 1/8 MILE SEARCH RADIUS

PLEASE NOTE: * Compass directions can vary substantially for sites located very close to the subject property address.

Map Identification Number 658 **NYC BD OF ED − PS 371** **Facility Id: NY0000379867**
355 37TH STREET BROOKLYN, NY 11232 TT−Id: 920A−0000−309

MAP LOCATION INFORMATION
Site location mapped by: PARCEL MAPPING (1)
Approximate distance from property: 635 feet to the SE

ADDRESS CHANGE INFORMATION
Revised street: NO CHANGE
Revised zip code: NO CHANGE

==========
CIVIL ENFORCEMENT DOCKET CASE INFORMATION
==========

DOCKET CASE #	COURT DOCKET NUMBER	DATE FILED	DATE CONCLUDED	JUDICIAL DISTRICT	CASE NAME
02−1994−0052	98 CIV 5095 (SHS)	07−21−1998	07−20−1999	SDNY	NEW YORK CITY SCHOOL CONSTRUCT

DEFENDANT NAME(S): ADMIRAL ABATEMENT
ASBESTOS PRO'S, INC.
CERTIFIED ASBESTOS CORP.
CST ENVIRONMENTAL, INC.
EWT CONTRACTING, INC.
KISS CONSTRUCTION
NATIONAL ENVIRONMENTAL SAFETY COMP., INC
NEW YORK CITY SCHOOL CONTRUCTION AUTH
TRIO ASBESTOS REMOVAL CORPORATION

LAW(S) VIOLATED
Clean Air Act − Section 112
Clean Air Act − Section 113

DISPOSITION OF CASE
Consent instrument with penalty

FEDERAL PENALTY ASSESSED COST RECOVERY AWARDED
175000

TYPE OF VIOLATION(S)
Asbestos Requirement Violation (CAA)

National Emission Standard for Hazardous Air Pollutant

TYPE OF POLLUTANT(S)
ASBESTOS

NO NYC ENVIRONMENTAL QUALITY REVIEW REQUIREMENTS − "E" DESIGNATION SITES IDENTIFIED WITHIN 250 FT SEARCH RADIUS

U.S. EPA EMERGENCY RESPONSE NOTIFICATION SYSTEM (ERNS) SPILLS
AT THE LOCATION OR POTENTIALLY AT THE LOCATION OF
Industry City
Brooklyn, NY 11232

* Any ERNS Spills listed below are NOT mapped in this report *

ONSITE ERNS (A count of these spills can be found in the distance interval table):
****

Spill Number (ID): 480836 Spill Date: 02/20/1996

Location: VAULT 2020 SOUTH SIDE 39TH ST AND 51FT WEST OF 2ND AVE
Spill City: BROOKLYN NY

Material Spilled	Quantity Spilled	Units	Pounds	Quantity Released in Water	Units	Casno
OIL, MISC: TRANSFORMER	2.00	GAL	15.00	0.00	UNK	53897628

Potentially Responsible Party (Discharger): CON EDISON
Discharger Address: 128 WEST END AVENUE
NEW YORK NY 10023
Dun and Bradstreet Number: Organization Type: PUBLIC UTLITY

Medium(s) Affected:
Air: F Land: T Water: F Groundwater: F Contained within Fixed Facility: F Other: F
Waterway Affected: STORM DRAIN
Damages Incurred: F Estimated Cost of Property Damage: $0.00

Cause(s):
Transportation Accident: F Equipment Failure: T
Operator Error: F Natural Phenomenon: F
Dumping: F Other Cause: F
Unknown: F
Cause of the incident: UNKNOWN Source of Release: PLANT
Type of Transportation Involved: FIXED FACILITY

Action: LEAK IS STILL ONGOING / OIL DRY IS BEING USED / MATERIAL IS BEING CONTAINED WITHIN THE STRUCTURE, DRAIN IN THE STRUCTURE IS CLOGGED

Description: TRANSFORMER TRANSFORMER / UNKNOWN / HOLES ON THE BOTTOM

Miscellaneous: WILL NOTIFY: EPAII, DEC, DEP NYSDEC CASE# 95-14-818

****

Spill Number (ID): 508459 Spill Date: 09/11/1996

Location: 882 3RD AVE
Spill City: BROOKLYN NY 11232

Material Spilled	Quantity Spilled	Units	Pounds	Quantity Released in Water	Units	Casno

BROMINE	4.00	GAL	103.00	0.00	UNK	53897628

Potentially Responsible Party (Discharger): VIRGINIA DARE
Discharger Address: 882 3RD AVE
BROOKLYN NY 11232
Dun and Bradstreet Number: Organization Type: PRIVATE ENTERPRISE

Medium(s) Affected:
Air: F Land: F Water: F Groundwater: F Contained within Fixed Facility: T Other: F
Waterway Affected:
Damages Incurred: F Estimated Cost of Property Damage: $0.00

Cause(s):
Transportation Accident: F Equipment Failure: F
Operator Error: T Natural Phenomenon: F
Dumping: F Other Cause: F
Unknown: F
Cause of the incident: IMPROPER OPERATION Source of Release: PLANT
Type of Transportation Involved: FIXED FACILITY

Action: PRODUCT NEUTRALIZED WITH SODA ASH / HAZMAT TEAM RECOVERED MATERIAL AND OVERPACKED

Description: BOTTLES OF BROMINE 6TH FLOOR OF THE BUILDING / SPILLED 4 GALLONS OF BROMINE / PUT TOO MUCHWEIGHT ON TOP OF BOTTLES CAUSING THEM TO BREAK

Miscellaneous: EVAC NUMBERS ARE ESTIMATED; ONE OF THE INJURED IN CPU; NYSDEC CASE# 96-07-381

****

POTENTIALLY ONSITE ERNS:
****

Spill Number (ID): 504865 Spill Date: 08/22/1996

Location: 33RD AND 2ND AVE GOWANUS CANAL
Spill City: BROOKLYN NY

Material Spilled	Quantity Spilled	Units	Pounds	Quantity Released in Water	Units	Casno
GASOLINE: AUTOMOTIVE (4.23G PB/G	0.00	UNK	0.00	0.00	UNK	
UNKNOWN OIL	0.00	UNK	0.00	0.00	UNK	

Potentially Responsible Party (Discharger):
Discharger Address:

Dun and Bradstreet Number: Organization Type:

Medium(s) Affected:
Air: F Land: F Water: T Groundwater: F Contained within Fixed Facility: F Other: F
Waterway Affected: GOWANUS CANAL
Damages Incurred: F Estimated Cost of Property Damage: $0.00

Cause(s):

Transportation Accident: F Equipment Failure: F
Operator Error: F Natural Phenomenon: F
Dumping: F Other Cause: F
Unknown: F
Cause of the incident: Source of Release:
Type of Transportation Involved: HIGHWAY RELATED

Action: NONE

Description: TWO CARS FELL INTO THE WATER DUE TO A COLLAPSED PIER

Miscellaneous: PERSONS WERE TAKEN FROM THE CARS / INJURIES UNKNOWN /

****

Spill Number (ID): 52173 Spill Date: 02/19/1988

Location:
Spill City: NY

Material Spilled	Quantity Spilled	Units	Pounds	Quantity Released in Water	Units	Casno
PAINT SOLVENTS AND CHEMICALS	0.00	UNK	0.00	0.00	UNK	

Potentially Responsible Party (Discharger): ALAKA CHEMICAL CORP
Discharger Address: 4OTH ST OFF SECOND AVE
BROOKLYN NY 112320000
Dun and Bradstreet Number: Organization Type:

Medium(s) Affected:
Air: F Land: F Water: T Groundwater: F Contained within Fixed Facility: F Other: F
Waterway Affected: SEWERS, AIR RELEASE
Damages Incurred: F Estimated Cost of Property Damage: $0.00

Cause(s):
Transportation Accident: F Equipment Failure: F
Operator Error: F Natural Phenomenon: F
Dumping: F Other Cause: F
Unknown: F
Cause of the incident: Source of Release:
Type of Transportation Involved: FIXED FACILITY

Action: NOTHING

Description: INTENTIONAL DUMPING OF CHEMICALS INTO THE SEWER. HAVEN'T WITNESSED. STRONG ODOR

Miscellaneous:

****

Spill Number (ID): 16760 Spill Date: 09/10/1987

Location: DRY DOCK IN SHIP REPAIR CORP
Spill City: BROOKLYN NY

Material Spilled	Quantity Spilled	Units	Pounds	Quantity Released in Water	Units	Casno

SLOP OIL 25.00 GAL 208.50 0.00

Potentially Responsible Party (Discharger): STEVENS TECHNICAL SERVICE
Discharger Address: 145 34TH ST
BROOKLYN NY 11232
Dun and Bradstreet Number: Organization Type:

Medium(s) Affected:
Air: F Land: F Water: T Groundwater: F Contained within Fixed Facility: F Other: F
Waterway Affected: ERIE BASIN
Damages Incurred: F Estimated Cost of Property Damage: $0.00

Cause(s):
Transportation Accident: F Equipment Failure: T
Operator Error: F Natural Phenomenon: F
Dumping: F Other Cause: F
Unknown: F
Cause of the incident: Source of Release:
Type of Transportation Involved:

Action: RP CLEANUP

Description: TANK TRAILER STRUCTURAL FAILURE

Miscellaneous:

****

Copyright 2017 Toxics Targeting, Inc. December 19, 2017 'Industry City'

Unmappable facilities for 'Kings' County

NPL/CERCLIS/NYSDEC Inactive Haz. Waste or Reg. Qual. Sites

FACILITY ID	FACILITY NAME	STREET	CITY	ZIP
224020	DESIGNERS WOODCRAFT	224020 DESIGNERS WOODCRAFT		UNKNOWN
224039	NJZ COLORS	224039 NJZ COLORS	BROOKLYN	UNKNOWN
NYD980531628	WILLIAM HARVEY CORP	UNKNOWN	BROOKLYN	UNKNOWN

Solid Waste Facilities

FACILITY ID	FACILITY NAME	STREET	CITY	ZIP
24D03	50 TH STREET DEMO SLF			UNKNOWN
24D05	EMPIRE MILL DEMO			UNKNOWN
24D07	RED HOOK CONTAINER DEMO			UNKNOWN
24M01	ASHMONT METALS RES.REC.			UNKNOWN
24T13	NY CROSS HARBOR RR			UNKNOWN
24T55	CARDELLA TRUCKING			UNKNOWN
24T59	COLT CONTAINER SERVICE			11231
24T75	ROBERT BOLOGNA WCTB INC.			UNKNOWN
24TA3	ALLOCO RECYCLING ST.LOUIS			UNKNOWN
24TA8	U.S. COAST LINE, INC.			UNKNOWN
24TB3	J. WISE EXCAVATING			UNKNOWN
24Y81	NYCDPR YARD WASTE COMPOST			UNKNOWN
NY00000000334	WATERFRONT DISPOSAL CORPORATION	KINGS COUNTY	BROOKLYN	11231
NY00000000400	NYCDOS BULK SITE @ 52ND STREET	52ND STREET	BROOKLYN	11232
NY00000001681	BIG EXCAVATING & DEMO	UNKNOWN	UNKNOWN	UNKNOWN

Hazardous Spills - MISC. SPILL CAUSES - Active

FACILITY ID	FACILITY NAME	STREET	CITY	ZIP
0308367	AGUANA SUBSTATION	104-27 STREET	BROOKLYN	UNKNOWN

Hazardous Spills - TANK FAILURES - Closed

FACILITY ID	FACILITY NAME	STREET	CITY	ZIP
9301484	NJ HARVOR	NJ PK		UNKNOWN
8607075	SPILL NUMBER 8607075			UNKNOWN
9515551	CONTINENTAL WAREHOUSE	23RD STREET	BROOKLYN	UNKNOWN
9313502	1782 GLEASON AVE	1782 GLEASON AVE	BROOKLYN	UNKNOWN
9109440	HOBBY SHOP GARAGE/US NAVY	HOBBY SHOP GARAGE	BROOKLYN	UNKNOWN

Hazardous Spills - TANK TEST FAILURES - Closed

FACILITY ID	FACILITY NAME	STREET	CITY	ZIP
9012156	37TH & 9TH ST/BKLYN	37TH/9TH STREET	BROOKLYN	UNKNOWN
8806372	RED HOOK MARINE/PT AUTH	RED HOOK MARINE TERMINAL	BROOKLYN	11231
0605577	MERIDIAN PROPERTIES	101 LINCOLN BLVD	BROOKLYN	UNKNOWN
8903111	RED HOOK TERM/BKLYN/	RED HOOK TERMINAL	NEW YORK CITY	11231
8802622	85-09 1ST AVENUE	85-09 1ST AVENUE	NEW YORK CITY	UNKNOWN
8806571	CLOSED-LACKOF RECENT INFO	ADMINISTRATION BLDG	NYC	UNKNOWN

Hazardous Spills - UNKNOWN CAUSE OR OTHER CAUSES - Closed

FACILITY ID	FACILITY NAME	STREET	CITY	ZIP
9213773	SPILL NUMBER 9213773			UNKNOWN
9107222	NY UPPER BAY AT 26 BUOY	NY UPPER BAY AT 26 BOUY		UNKNOWN
8603146	SPILL NUMBER 8603146			UNKNOWN
0811373	S. BROOKLYN MARINE TERMINAL	END OF 38 ST		UNKNOWN
9214402	SPILL NUMBER 9214402	UNKNOWN	BAY RIDGE	WUNYB
0209904	VARIOUS DEP -BWSO SITES	MISC.	BRONX/QUEENS/MANHATTAN	UNKNOWN
9912906	51-46 48TH ST	51-51 48TH ST	BROOKLYN	UNKNOWN
9912359	BOX 20341	715 PAHALEY ST	BROOKLYN	UNKNOWN

9910705	MANHOLE 64571	6TH AVE/26TH ST	BROOKLYN	11232
9907077	MANHOLE 58390	NECKING LAND AVE	BROOKLYN	UNKNOWN
9904263	PIER 8	COLUMBIA ST PIERS	BROOKLYN	11231
9901523	BROWNING FERRIS INDUSTRIE	115 CANGNEF STREET ?	BROOKLYN	UNKNOWN
9815288	MANHOLE 14244	29-39 HAYWOOD ST	BROOKLYN	UNKNOWN
9814642	SAMS DIAGNOSTIC CENTER	AREA OF 25TH STREET	BROOKLYN	11232
9813982	SERVICE BOX 49009	SERVICE BOX 49009	BROOKLYN	UNKNOWN
9813056	PIER 8	PIER 8	BROOKLYN	UNKNOWN
9813052	PIER 8	PIER 8	BROOKLYN	UNKNOWN
9811508	GOWANUS INBOUND	AT 27TH ST	BROOKLYN	11232
9801951	432 DRAKES AVE CORP	432 DRAKES AVE	BROOKLYN	UNKNOWN
9712210	SILKEBORG VESSEL	BERTH 5	BROOKLYN	UNKNOWN
9611013	3601 3RD AVE	3601 3RD AVE	BROOKLYN	UNKNOWN
9511537	HAMILTON AVE & 6TH AVE	HAMILTON AVE & 6TH AVE	BROOKLYN	UNKNOWN
9416794	GOWANUS CANAL	GOWANUS CANAL	BROOKLYN	UNKNOWN
9415842	2ND AVE & E. 145TH ST	2ND AVE & E. 145TH ST	BROOKLYN	UNKNOWN
9412310	217 HYLAND ST	217 HYLAND ST	BROOKLYN	UNKNOWN
9404240	GOWANUS CANAL	GOWANUS CANAL-PATHMARK CO	BROOKLYN	UNKNOWN
9313347	GUANNIS CANNAL	GUANIS CANNAL	BROOKLYN	UNKNOWN
9312482	NAVESINK RIVER CHANNEL #7	NAVESINK RIVER CHANNEL #7	BROOKLYN	UNKNOWN
9306347	WHITE AVE - BLDG 114	WHITE AVE - BLDG 114	BROOKLYN	UNKNOWN
9305573	VARIOUS LOTS IN BROOKLYN	VARIOUS LOTS IN BROOKLYN	BROOKLYN	UNKNOWN
9303538	ARMY TERM.ABOVE OWLSHEAD	ARMY TERM. ABOVE OWLSHEAD	BROOKLYN	11220
9214290	1200 NECK ROAD	1200 NECK ROAD	BROOKLYN	UNKNOWN
9211733	VESSEL MORINIA 410	VESSEL MORINIA 410	BROOKLYN	UNKNOWN
9210843	UNK	UNKNOWN	BROOKLYN	UNKNOWN
9208223	BROOKLYN RED HOOK SHIPPCH	BROOKLYN RED HOOK SHIP CH	BROOKLYN	UNKNOWN
9206784	36TH STREET	36TH STREET	BROOKLYN	UNKNOWN
9205703	BERTH 8 PORT AUTH PIERS	BERTH 8/PORT AUTH PIERS	BROOKLYN	UNKNOWN
9205308	PIER 9A	PIER 9A	BROOKLYN	UNKNOWN
9203673	RED HOOK TERM BERTH 1 & 2	RED HOOK TERMINALS	BROOKLYN	UNKNOWN
9106508	NY HARBOR/BKLYN FLATS	NY HARBOR/BKLYN FLATS	BROOKLYN	UNKNOWN
9105145	GOWANUS CANAL	GOWANUS CANAL	BROOKLYN	UNKNOWN
9011155	GOWANUS CANAL/BKLYN/HESS	GOWANUS CANAL/HESS	BROOKLYN	UNKNOWN
9004558	GUID AVE BRIDGE/BKLYN	GUID AVE BRIDGE	BROOKLYN	UNKNOWN
8902326	UPPER NY BAY	GOWANUS CNL TO LOOKOUT PT	BROOKLYN	UNKNOWN
8704433	BERTH 1 AND 2 AT RED HOOK	BERTH 1 AND 2/RED HOOK	BROOKLYN	UNKNOWN
8704318	SPILL NUMBER 8704318		BROOKLYN	UNKNOWN
8600915	ARGUS CHEM GOWANUS BAY	COLUMBIA ST	BROOKLYN	11231
8600591	GOWANS CANAL	MOUTH-GOWANUS CANAL	BROOKLYN	UNKNOWN
8504687	BROOKLYN	BROOKLYN	BROOKLYN	UNKNOWN
8503558	BROOKLYN	BROOKLYN	BROOKLYN	UNKNOWN
8503309	SUNOCO BROOKLYN	BROOKLYN	BROOKLYN	UNKNOWN
8503172	BROOKLYN, KINGS	BROOKLYN, KINGS	BROOKLYN	UNKNOWN
8502862	GAS COMPANY	GAS COMPANY	BROOKLYN	UNKNOWN
8100041	SUBWAY-NYC	SUBWAY-NYC	BROOKLYN	UNKNOWN
7900928	SPILL NUMBER 7900928		BROOKLYN	UNKNOWN
1606213	FEEDER LINE 25 AND 26	GOTHALS SUB TO GOWANUS SUBSTATION	BROOKLYN	UNKNOWN
1509373	GRAVESEND BAY	41ST STREET	BROOKLYN	UNKNOWN
1507129	UNKNOWN	23 RD STREET	BROOKLYN	UNKNOWN
1203876	SHEEN ON MOUTH OF BUSHWICK INLET	MOUTH OF BUSHWICK INLET	BROOKLYN	UNKNOWN
1105488	GOWANAS BAY TO GOVERNORS ISLAND	IN THE BAY	BROOKLYN	UNKNOWN
1105207	BETWEEN 39 AND 65 ST	GOWANAS EXPRESSWAY	BROOKLYN	UNKNOWN
1103986	ON WATER	OFF GARRISON BEACH	BROOKLYN	UNKNOWN
1005329	GOWANAS CANAL	29TH ST	BROOKLYN	UNKNOWN
0803914	LAFARGE CEMENT CO	UNKNOWN	BROOKLYN	UNKNOWN
0801878	BARGE INLAND SEAS	SOUTH OF JFK/HUDSON RIVER- BUOY 23	BROOKLYN	UNKNOWN
0410369	RESIDENCE	57 BRAND STREET	BROOKLYN	UNKNOWN
0409872	1231 28TH STREET	1231 28TH STREET	BROOKLYN	UNKNOWN
0405797	VAULT #VS-7930	3411 JUIEER AVE	BROOKLYN	UNKNOWN

0403401	LEHIGH CEMENT TERMINAL	NEW YORK HARBOR	BROOKLYN	UNKNOWN
0314296	RH039 -CSO#	EDGE OF GOWANUS CANAL	BROOKLYN	UNKNOWN
0312773	SUBWAY SYSTEM-A LINE	TRACK A-3- COLUMN 792	BROOKLYN	UNKNOWN
0310941	MANHOLE 32221 FRONT OF	298 HAWKSIDE AVE	BROOKLYN	UNKNOWN
0211077	ALL OVER BROOKLYN	ALL OVER BROOKLYN	BROOKLYN	UNKNOWN
0106512	MANHOLE 64801	BROOKLYN QUEENS EXPRESSWAY	BROOKLYN	UNKNOWN
0010902	MANHOLE #61600	WEST SERVICE RD TO BQE	BROOKLYN	UNKNOWN
0010207	RESIDENCE	674 37TH STREET	BROOKLYN	UNKNOWN
0007935	MANHOLE 46878	63RD RD/23RD RD	BROOKLYN	UNKNOWN
0006728	SB 45912	9615 5TH AVENUE	BROOKLYN	UNKNOWN
9803935	SPILL NUMBER 9803935	30TH AND 9TH STS	MANHATTAN	UNKNOWN
9606836	NEW YORK HARBOUR	BONA RANGER	MANHATTAN	UNKNOWN
9507172	NEW YORK HARBOR	NY HARBOR/UPPER BAY	MANHATTAN	UNKNOWN
9502692	NEW YORK HARBOR	NY HARBOR - UPPER BAY	MANHATTAN	UNKNOWN
9406841	UPPER NEW YORK BAY	UPPER N Y BAY-BUOY #29	MANHATTAN	UNKNOWN
0403144	NEW YORK HARBOR ANCHORAGE	NEW YORK HARBOR	MANHATTAN	UNKNOWN
0311532	SPILL NUMBER 0311532	UNKNOWN	MANHATTAN	UNKNOWN
0310896	NEW YORK HARBOR	NEW YORK HARBOR	MANHATTAN	UNKNOWN
9804674	CHANNEL BETWEEN	NY HARBOR / ATLANTIC	NEW YORK	UNKNOWN
9708554	NEW YORK HARBOR	NEW YORK HARBOR	NEW YORK	UNKNOWN
9103671	145 UNEDON ROAD/BKLYN	145 UNEDON ROAD	NEW YORK CITY	UNKNOWN
9101131	RED HOOK CHNNL/BUOY#9/S.I	REH HOOK CHANNEL/BUOY #9	NEW YORK CITY	UNKNOWN
9008816	NY HARBOR/STAPELTON ANCHO	NY HARBOR	NEW YORK CITY	UNKNOWN
8903869	GOWANUS CANAL/RED HOOK	GOWANUS CANAL/RED HOOK	NEW YORK CITY	UNKNOWN
8903346	NEW YORK HARBOR/MANHATTAN	NEW YORK HARBOR	NEW YORK CITY	UNKNOWN
8707628	GOWANUS CANAL	GOWANUS CANAL	NEW YORK CITY	UNKNOWN
8705236	GOWANUS CANAL/B'KLYN	GOWANUS CANAL	NEW YORK CITY	UNKNOWN
8605216	UPPER N.Y. HARBOR	UPPER NY HARBOR	NEW YORK CITY	UNKNOWN
8604187	THIMET,BKLYN TERMINAL	REDHOOK TERMINAL	NEW YORK CITY	UNKNOWN
8601075	FIREBOAT HOUSE SHEEN	S.SIDE OF THE FIRE HOUSE	NEW YORK CITY	UNKNOWN
0909680	ONLY A DRILL	NY HARBOR	NEW YORK CITY	UNKNOWN
9207036	BUOYS 22 & 24	BUOYS 22 & 24	NY	UNKNOWN
9603248	BUOY #29	BUOY #29	NYC	UNKNOWN
9314740	OF NY HARBOR	OF NY HARBOR	NYC	UNKNOWN
9112696	BARGE	BARGE	NYC	UNKNOWN
8603118	BNO PIER	BNO PIER	NYC (RICHMOND)	UNKNOWN
8601792	#2 SHEEN UPPER BAY	UPPER BAY	NYC BROOKLYN	UNKNOWN
9406859	UPPER NEW YORK BAY	UPPER NEW YORK BAY	STATEN ISLAND	UNKNOWN
9310239	UPPER NY HARBOR	UPPER NY HARBOR	STATEN ISLAND	UNKNOWN
9310233	UPPER NY HARBOR	UPPER NY HARBOR	STATEN ISLAND	UNKNOWN
9212251	NEAR NEW YORK UPPER BAY	NEAR NEW YORK UPPER BAY	STATEN ISLAND	UNKNOWN
9105004	BUOY # 22	BUOY # 22	STATEN ISLAND	WUNYB
0211003	NY HARBOR	NY HARBOR	STATEN ISLAND	UNKNOWN
0110515	SPILL NUMBER 0110515	NEW YORK HARBOR	STATEN ISLAND	UNKNOWN
9206476	UNKNOWN	UNKNOWN	UNKNOWN	UNKNOWN
8504666	UNK	UNKNOWN	UNKNOWN	UNKNOWN

Hazardous Spills - MISC. SPILL CAUSES - Closed

FACILITY ID	FACILITY NAME	STREET	CITY	ZIP
9404620	BROOKLYN EXPWY	UNDER B'KLYN EXPWY	BRONX	UNKNOWN
9312787	BET 2ND & 3RD - 46 ST.	BET 2ND & 3RD - 46ST.	BRONX	UNKNOWN
9914811	POLE #18923	MANOR RD/HOLLYWOOD AVE	BROOKLYN	UNKNOWN
9908196	PIER 1	RED HOOK REMINAL	BROOKLYN	11231
9906280	RED HOOK CONTAINER	RED HOOK CONTAINER	BROOKLYN	11231
9902448	MANHOLE 5354	3RD AVE WEST SIDE	BROOKLYN	UNKNOWN
9808924	ST 112	OMIKORN VENTURE L	BROOKLYN	UNKNOWN
9801893	NEW YORK BAY	NEW YORK BAY	BROOKLYN	UNKNOWN
9709712	RED HOOK TERMINAL	BIRTH 9A NORTH	BROOKLYN	UNKNOWN
9612318	GOWANUS EXPRESSWAY	GOWANUS EXPRESSWAY	BROOKLYN	UNKNOWN
9608443	BROOKLYN/QUEENS EXPWY	BROOKLYN QUEENS EXPRESSWAY	BROOKLYN	UNKNOWN

9604553	ROADWAY	BROOKLYN QUEENS EXPRESSWAY	BROOKLYN	UNKNOWN
9602674	CROSS HARBOR	BOX 182	BROOKLYN	UNKNOWN
9511518	EAST RIVER	29TH ST	BROOKLYN	11232
9510467	DRIVER SERVICES CO	172 CARSON AVE	BROOKLYN	UNKNOWN
9505269	N. ELEANOR PL/WILLIAMBURG	MANHOLE #55915/ELEANOR PL	BROOKLYN	UNKNOWN
9409676	FORT HAMILTON EXIT	FORT HAMILTON EXIT	BROOKLYN	UNKNOWN
9314931	PIER 2 -	PIER 2	BROOKLYN	UNKNOWN
9308950	JAMAICA REGULATOR #3	JAMAICA REGULATOR #3	BROOKLYN	UNKNOWN
9307209	HILLARY STREET	HILLARY STREET	BROOKLYN	UNKNOWN
9306442	RED HOOK TERMINAL	RED HOOK TERMINAL	BROOKLYN	UNKNOWN
9304944	1604 LOTS 28 & 37-44 PLUS	1604 LOTS 28 & 37-44 PLUS	BROOKLYN	UNKNOWN
9213983	1149 SLAVEY AVENUE	1149 SLAVEY AVENUE	BROOKLYN	UNKNOWN
9213470	RED HOOK TERMINAL	RED HOOK TERMINAL-PIER II	BROOKLYN	UNKNOWN
9210698	2110 BOLTON STREET	2110 BOLTON STREET	BROOKLYN	UNKNOWN
9207289	LYNROCK NURSING HOME	LYNROCK NURSING HOME	BROOKLYN	UNKNOWN
9203867	280 ELDRIDGE ST	280 ELDRIDGE ST	BROOKLYN	UNKNOWN
9201537	241 N MAIN ST/TOP SHELF	241 N MAIN ST/TOP SHELF	BROOKLYN	UNKNOWN
9109020	RAMP TO I278	RAMP TO I278	BROOKLYN	UNKNOWN
8904460	PIER 7/BROOKLYN	PIER 7	BROOKLYN	UNKNOWN
8902282	PIER #2/PORTS & TRADES	PIER #2/ BROOKLYN	BROOKLYN	UNKNOWN
8702299	PIER # 5. / BROOKLYN	PIER # 5	BROOKLYN	11201
8607666	CHEVRON STATION / BROOKLY	CHEVRON/DRUM	BROOKLYN	UNKNOWN
8606856	SPILL NUMBER 8606856		BROOKLYN	UNKNOWN
8603007	39TH ST	39TH STREET	BROOKLYN	UNKNOWN
1608947	BARGE	NY CITY HARBOR/NARROWS	BROOKLYN	UNKNOWN
1604635	ROADWAY	EB ON BQE NEAR HAMILTON AVE	BROOKLYN	UNKNOWN
1603210	NYCTA	Q LINE	BROOKLYN	UNKNOWN
1402656	HYDRAULIC OIL SPILL TO GERRITSEN INLET	GERRITSEN INLET	BROOKLYN	UNKNOWN
1311349	BQE EXIT 23 WEST BOUND RAMP	BRONK QUEENS EXPRESSWAY	BROOKLYN	UNKNOWN
1307940	WATER	REDHOOK FLATS	BROOKLYN	UNKNOWN
1303396	MOTOR VEHICLE ACCIDENT	GARRISON INLET BRIDGE	BROOKLYN	UNKNOWN
1301312	NYPA YARD	NORTH FIRST AND GRANT	BROOKLYN	UNKNOWN
1213881	SUB GOWANUS SUB STATION	23TH ST	BROOKLYN	UNKNOWN
1211499	BASEMENT	36 PARGETHE STREET	BROOKLYN	UNKNOWN
1209854	NYC TRANSIT SPILL ON TRACK	MONTAQUE RAIL STATION IN TUBE	BROOKLYN	UNKNOWN
1209775	BROOKLYN	ALL STREETS	BROOKLYN	UNKNOWN
1208189	SANDY FOLLOW UP	MARGINEL STREET	BROOKLYN	UNKNOWN
1207169	STREET	WHIKOSS AVE	BROOKLYN	UNKNOWN
1206293	ON ROAD (BUS #6493)	FRESH POND RD AND 6TH AVE	BROOKLYN	UNKNOWN
1201439	BROOKLYN CRUISE TERMINAL	BROOKLYN CRUISE TERMINAL	BROOKLYN	UNKNOWN
1200646	HESS TERMINAL	CORTEZ RD AND CLAYTON ST	BROOKLYN	UNKNOWN
1113411	PORT NY/NJ	PORT	BROOKLYN	UNKNOWN
1101447	POLE # 62699	2715 ROUND ST	BROOKLYN	UNKNOWN
1100764	TRAFFIC ACCIDENT GOWANUS EXPRESSWAY	GOWANUS EXPRESSWAY	BROOKLYN	UNKNOWN
1012925	ROADWAY	WASHINGTON PLAZA	BROOKLYN	UNKNOWN
1009644	ROADWAY	WASHINGTON PLAZA	BROOKLYN	UNKNOWN
1009088	221422; S NY AVE	S NY AVE	BROOKLYN	UNKNOWN
1008878	221218; THIRD AVE	THIRD AVE	BROOKLYN	UNKNOWN
1005512	NEWTOWN CREEK-BUCKEYE PIPE	ACROSS FROM THE BUCKEYE	BROOKLYN	UNKNOWN
1003496	TM # 78	NORTHSIDE OF MONTROSE AVE	BROOKLYN	UNKNOWN
1002941	ON ROADWAY	ON BQE BETWEEN	BROOKLYN	UNKNOWN
0912508	REGULATOR OH-6	BROOKLYN ARMY TERMINAL	BROOKLYN	UNKNOWN
0911165	GOWANUS EXPRESSWAY /HAMILTON EXPRESSWAY	GOWANUS EXPRESSWAY/HAMILTON EXPRESSWAY	BROOKLYN	UNKNOWN
0811073	TRANSFORMER VAULT	SURF AVE & 43RD ST	BROOKLYN	UNKNOWN
0808967	DRUM RUN	RYERSON AVE	BROOKLYN	UNKNOWN
0807442	BROOKLYN CRUISE TERMINAL	1 CRUIZE WAY	BROOKLYN	UNKNOWN
0804108	IN ROADWAY	GOWANUS EXPRESSWAY	BROOKLYN	UNKNOWN
0712922	BREE AVE AND BRIGGS AVE	BREE AVE AND BRIGGS AVE	BROOKLYN	UNKNOWN
0707471	I-278	3RD AVE EXIT	BROOKLYN	UNKNOWN
0706451	ONE PINT FROM AERIAL XFMR ON POLE	IN FRONT OF 230-50 EDGEWOOD AVE	BROOKLYN	UNKNOWN

0701967	SPRAGUE ENERGY TRUCK	2449 HALLWAY AVE	BROOKLYN	UNKNOWN
0701011	IN THE STREET	KENTH AVE	BROOKLYN	UNKNOWN
0611241	HESS TERMINAL	PORT STREET	BROOKLYN	UNKNOWN
0610884	PARKING LOT	909 PROMOTIONAL DEV. IND	BROOKLYN	UNKNOWN
0607043	DEP FACILITY	WEST SIDE OF DIGESTER BUI	BROOKLYN	UNKNOWN
0606084	UNKNOWN	UNKNOWN	BROOKLYN	UNKNOWN
0508865	GOWANAS EXPRESSWAY	MEDIAN MILE 3RD/6TH EXIT	BROOKLYN	UNKNOWN
0504736	MANHOLE #3394	TH AVE/38TH STREET	BROOKLYN	UNKNOWN
0504017	EASTBOUND-HAMILTON AVE EX	BROOKLYN QUEENS EXPRESSWAY	BROOKLYN	UNKNOWN
0503928	MANHOLE 23700	PALISADES AVE	BROOKLYN	UNKNOWN
0405408	BROOKLYN QUEENS EXPRSS.	WEST BOUND/BAYRIDGE EXIT	BROOKLYN	UNKNOWN
0400281	MANHOLE#66064	37TH STREET	BROOKLYN	UNKNOWN
0307966	SPILL NUMBER 0307966	QUEENS CO. HOSPITAL	BROOKLYN	UNKNOWN
0207970	OPPOSITE	1630 SEMARKS AVE	BROOKLYN	UNKNOWN
0207556	TRACTOR TRAILER ACCIDENT	GOWANUS EXPY/HAMILTON AVE	BROOKLYN	UNKNOWN
0203531	SPILL NUMBER 0203531	PLEASANT & METROPOLITAN	BROOKLYN	UNKNOWN
0105836	BROOKLYN PIER 3	ON A SHIP	BROOKLYN	UNKNOWN
0105447	NEW YORK HARBOUR	25TH STREET	BROOKLYN	11232
0104610	CORONA YARD	UNKNOWN	BROOKLYN	UNKNOWN
0030012	GOWANUS EXPRESSWAY	GOWANUS EXPRESSWAY	BROOKLYN	UNKNOWN
9601641	4TH AVE/40TH ST	4TH AVE/40TH ST	MANHATTAN	UNKNOWN
9516015	HUDSON RIVER	OFF BATTERY PARK	MANHATTAN	UNKNOWN
9307139	NY HARBOR	NY HARBOR	MANHATTAN	UNKNOWN
9301824	PIER # 7	PIER #7	MANHATTAN	10004
9312977	DDNEW YORK HARBOR ANCORAG	NEW YORK HARBOR	NEW YORK	UNKNOWN
0806423	NEW YORK HARBOR OUTER ANCHORAGE.	NEW YORK HARBOR	NEW YORK	UNKNOWN
9004112	BARGE E-15/HUDSON RIVER	BARGE E-15/HUDSON RIVER	NEW YORK CITY	UNKNOWN
9004086	UPPER NY HARBOR/S.I.	UPPER NY HARBOR	NEW YORK CITY	UNKNOWN
8912433	RED HOOK/BKLYN	RED HOOK	NEW YORK CITY	UNKNOWN
8902723	BROOKLYN/QUEENS EXPWY	BROOKLYN/QUEENS EXPWY	NEW YORK CITY	UNKNOWN
8901733	6TH ST & 27TH ST/BKLYN	6TH STREET & 27TH STREET	NEW YORK CITY	UNKNOWN
8810118	BLDG 3 SUB STATION/BKLYN	BLDG 3 SUB STATION	NEW YORK CITY	UNKNOWN
8800406	UPPER NY HARBOR	UPPER BAY NY HARBOR	NEW YORK CITY	UNKNOWN
8709143	BKLYN QUEENS EXPWY/BKLYN	BKLYN QUEENS EXRESSWAY	NEW YORK CITY	UNKNOWN
8701134	RED HOOK / BROOKLYN	RED HOOK	NEW YORK CITY	11231
8605954	CONTAINMENT VESSEL	REDHOOK UNIVERSAL TERMIN.	NEW YORK CITY	UNKNOWN
9205930	NYC HARBOR	NYC HARBOR	NYC	UNKNOWN
8803546	GOWANUS CANAL	GOWANUS CANAL	NYC	UNKNOWN
9600389	BOUY	ROBINS BAY	ST GEORGE	UNKNOWN
9703851	NEW YORK HARBOR -UPPER	NEW YORK HARBOR -UPPER	STATEN HARBOR	UNKNOWN
9705377	HUDSON TANK TERMINAL	UNKNOWN	STATEN ISLAND	UNKNOWN
9609013	HUDSON RIVER	NAVY PIER	STATEN ISLAND	UNKNOWN
9111795	UPPER NY BAY	UPPER NEW YORK BAY	STATEN ISLAND	10301

Petroleum Bulk Storage Facilities

FACILITY ID	FACILITY NAME	STREET	CITY	ZIP
2-237280	1160 REALTY CO	1160 REALTY CO	BROOKLYN	UNKNOWN
2-289442	412 AVENUE E	412 AVENUE E	BROOKLYN	UNKNOWN
NY03182	DEPT OF PARKS		BROOKLYN	UNKNOWN
NY03579	EMANELS TRUCKING INC.	B USH TERMINAL	BROOKLYN	11232
NY07230	NEWS SYNDICATE	19109 3 AVE	BROOKLYN	UNKNOWN
NY08059	PORTS INTL TRADE & COMMC	B KLYN NY	BROOKLYN	11232
NY08254	R P L REALTY CO INC	530 1 AVE	BROOKLYN	UNKNOWN
NY08951	SECO MANAGEMENT	B KLYN NY	BROOKLYN	UNKNOWN

Hazardous Waste Generation or Transport Facilities

FACILITY ID	FACILITY NAME	STREET	CITY	ZIP
NY0000068171	NYSDOT	GOWANUS EXPRESSWAY	BROOKLYN	UNKNOWN
NYD981080914	BUSH TERMINAL PORTS & TERMINAL	FOOT OF 43RD ST - PUMP HOUSE	BROOKLYN	11232
NYD987027000	NYCTA	38TH ST	BROOKLYN	UNKNOWN

NYD991290453	SUPREME EQUIPMENT & SYSTEM CORP		49-02 1ST AVE	BROOKLYN	11232
NYP000788471	USEPA		ERRD	BROOKLYN	UNKNOWN
NYP000928168	CONSOLIDATED EDISON		1ST AVE & FOUNTAIN	BROOKLYN	UNKNOWN
NYP000928275	CONSOLIDATED EDISON		875 KAGERS AVE	BROOKLYN	UNKNOWN
NYP000928309	CONSOLIDATED EDISON		FOUNTAIN AVE & 1ST AVE	BROOKLYN	UNKNOWN
NYP000928846	CONSOLIDATED EDISON		MH 64217-BROOKLYN GRAND	BROOKLYN	UNKNOWN
NYP000928952	CONSOLIDATED EDISON		155TH & 34TH ST	BROOKLYN	UNKNOWN
NYP000929257	CONSOLIDATED EDISON		5 MARKS ST	BROOKLYN	UNKNOWN
NYP000935536	BELL ATLANTIC-NY		PIER 39 ST/BROOKLYN PORTS TERMINALS	BROOKLYN	11232
NYP003662186	NYCDEP		BTW 2ND & 3RD AVE	BROOKLYN	UNKNOWN
NYP003662491	NYCDEP HAZMAT		37TH ST	BROOKLYN	UNKNOWN
NYP004014015	CONSOLIDATED EDISON		MH3305-2ND AVE & W 28TH ST	BROOKLYN	UNKNOWN
NYP004057972	CONSOLIDATED EDISON		MH21248	BROOKLYN	UNKNOWN
NYP004059010	CONSOLIDATED EIDSON		N/S	BROOKLYN	UNKNOWN
NYP004070264	CONSOLIDATED EDISON		MH12645	BROOKLYN	UNKNOWN
NYP004074357	CONSOLIDATED EDISON		MH61205	BROOKLYN	UNKNOWN
NYP004076185	CONSOLIDATED EDISON		MH7746	BROOKLYN	UNKNOWN
NYP004136180	CONSOLIDATED EDISON		MH24778-E21ST CONCLAVE I	BROOKLYN	UNKNOWN
NYP004138608	CONSOLIDATED EDISON		S/E/C WILLOUGHBY LANE	BROOKLYN	UNKNOWN
NYP004161170	CON EDISON		3RD AVE 300 FT S OF 6TH AVE	BROOKLYN	11232
NYP004183331	CONSOLIDATED EDISON MH42983		MH42983 323 TANAKING AVE	BROOKLYN	UNKNOWN
NYP004190393	CONSOLIDATED EDISON MH45131		MH45131 35TH ST	BROOKLYN	UNKNOWN
NYP004192154	CONSOLIDATED EDISON MH27077		MH27077	BROOKLYN	UNKNOWN
NYP004198099	CONSOLIDATED EDISON		F/O 1802 & 1809 AVE & 618 ST	BROOKLYN	UNKNOWN
NYP004431052	CON EDISON		NORTH E NEW YORK	BROOKLYN	11232
NYP004473050	CON EDISON		108 WALLEN ST	BROOKLYN	UNKNOWN
NYP004482196	CON EDISON		OPP 533 & MALCOM ST	BROOKLYN	UNKNOWN
NYP004725594	CON EDISON		25-32 35 ST	BROOKLYN	UNKNOWN
NYP004800371	CON EDISON		36TH ST & 6TH AVE	BROOKLYN	UNKNOWN
NYR000071696	NYCTA		36TH ST PUMP RM	BROOKLYN	UNKNOWN
NYR000084301	NYSDOT		GOWANIS EXPY-D258113	BROOKLYN	UNKNOWN
NYR000091314	NYSDOT FIELD OFFICE D256492		GOWANIS EXP	BROOKLYN	UNKNOWN
NYR000140855	DLX INDUSTRIES		1970 INDUSTRIAL PARK ROAD	BROOKLYN	UNKNOWN
NYR000155622	NYSDOT BIN 106531I		I-278 OVER HAMILTON AVE	BROOKLYN	UNKNOWN
NYT370011207	SUPREME EQUIPMENT & SYSTEM CORPORATION		49-02 1ST AVENUE	BROOKLYN	11232
NY0000010363	NYCDOT		N/S	N/S	UNKNOWN
NYR000067843	NEW YORK CITY DEPT PARKS & RECREATION		11 ROSENGREV AVE	N/S	UNKNOWN
NYP000958322	VERIZON NEW YORK INC. MANHOLE		3 AVE	NEW YORK	UNKNOWN
NYP000960476	VERIZON NEW YORK INC.		THIRD AVE MANHOLE	NEW YORK	UNKNOWN
NYP004141438	CONSOLIDATED EDISON		4 IRIVNG PL RM 828	NEW YORK	UNKNOWN
NYP004016879	CONSOLIDATED EDISON		TM1096-36TH ST & 5TH AVE	QUEENS	UNKNOWN
NYP004409074	CON EDISON		255-22 TERRACE PL	QUEENS	UNKNOWN

Historic Utility Sites

FACILITY ID	FACILITY NAME	STREET	CITY	ZIP
CE139	32ND ST	32ND ST	BROOKLYN	11232

Wastewater Discharges

FACILITY ID	FACILITY NAME	STREET	CITY	ZIP
NYU200022	NYCDEP OMNIBUS IV ORDER			UNKNOWN
NYU900073	NEW YORK CITY TRANSIT AUTH.			UNKNOWN

Air Releases

FACILITY ID	FACILITY NAME		STREET	CITY	ZIP
3604700161	MOT/ARMY		NO STREET ADDRESS	BROOKLYN	UNKNOWN
3604701043	MANHATTAN VALET		1804 2ND AVENUE	BROOKLYN	11208
3604703081	SUPREME EQUIPMENT & SYSTEM COR		49-02 1ST AVE	BROOKLYN	11232
NY047X4UE	SUPERIOR FIBRES INC	KINGS (B	NO STREET ADDRESS	NO CITY NAME	UNKNOWN
NY047XAXP	SHARMONT REALTY	KINGS (B	NO STREET ADDRESS	NO CITY NAME	UNKNOWN

Civil & Admin. Enforcement Docket Sites

FACILITY ID	FACILITY NAME	STREET	CITY	ZIP
NYD981080914	BUSH TERM PORTS & TERM	PUMP HOUSE-FOOT OF 43RD ST	BROOKLYN	11232

Hazardous waste codes presented in individual Toxic Information Profiles are defined below.

B001 PCB Oil (concentrated) from transformers, capacitors, etc.

B002 Petroleum oil or other liquid containing 50 ppm or greater of PCBs but less than 500 ppm PCBs. This includes oil from electrical equipment whose PCB concentration is unknown, except for circuit breakers, reclosers and cable.

B003 Petroleum oil or other liquid containing 500 ppm or greater of PCBs.

B004 PCB Articles containing 50 ppm or greater of PCBs but less than 500 ppm PCBs excluding, small capacitors. This includes oil filled electrical equipment whose PCB concentration is unknown, except for circuit breakers, reclosers and cable

B005 PCB Articles containing 500 ppm or greater of PCBs, excluding small capacitors.

B006 PCB Transformers. "PCB Transformers" means any transformer that contains 500 ppm PCB or greater.

B007 Other PCB Wastes including contaminated soil, solids, sludges, clothing, rags, and dredge material.

B009

B010

D001 Solid waste that exhibits the characteristic of ignitability, but is not listed under any other hazardous waste code.

D002 Solid waste that exhibits the characteristic of corrosivity, but is not listed under any other hazardous waste code.

D003 Solid waste that exhibits the characteristic of reactivity, but is not listed under any other hazardous waste code.

D004 Arsenic

D005 Barium

D006 Cadmium

D007 Chromium

D008 Lead

D009 Mercury

D010 Selenium

D011 Silver

D016 2,4−D, (2,4−Dichlorophenoxyacetic acid).

D017 2,4,5−TP Silvex (2,4,5−Trichlorphenoxypropionic acid).

D018 BENZENE

D019 Carbon Tetrachloride

D020 Chlordane

D021 Chlorbenzene

D022 Chloroform

D024 m−Cresol

D027 1,4−Dichlorobenzene

D028 1,2−Dichloroethane

D035 Methyl ethyl ketone

D038 Pyridine

D039 Tetrachloroethylene

D040 Trichlorethylene

F001 The following spent halogenated solvents used in degreasing: Tetrachloroethylene, trichloroethylene, methylene chloride, 1,1,1−trichloroethane, carbon tetrachloride, and chlorinated fluorocarbons; all spent solvent mixtures/blends used in degreasing containing, before use, a total of ten percent or more (by volume) of one or more of the above halogenated solvents or those solvents listed in F002, F004, and F005; and still bottoms from the recovery of these spent solvents and spent solvent mixtures. (T)

F002 The following spent halogenated solvents: Tetrachloroethylene, methylene chloride, trichloroethylene, 1,1,1−trichloroethane, chlorobenzene, 1,1,2−trichloro−1,2,2−trifluoroethane, ortho−dichlorobenzene, trichlorofluoromethane, and 1,1,2−trichloroethane; all spent solvent mixtures/blends containing, before use, a total of ten percent or more (by volume) of one or more of the above halogenated solvents or those listed in F001, F004, or F005; and still bottoms from the recovery of these spent solvents and spent solvent mixtures. (T)

F003 The following spent non−halogenated solvents: Xylene, acetone, ethyl acetate, ethyl benzene, ethyl ether, methyl isobutyl ketone, n−butyl alcohol, cyclohexanone, and methanol; all spent solvent mixtures/blends containing, before use, only the above spent non−halogenated solvents; and all spent solvent mixtures/blends containing, before use, one or more of the above non−halogenated solvents, and, a total of ten percent or more (by volume) of one or more of those solvents listed

in F001, F002, F004, and F005; and still bottoms from the recovery of these spent solvents and spent solvent mixtures. (I)*

F005 The following spent non−halogenated solvents: Toluene, methyl ethyl ketone, carbon disulfide, isobutanol, pyridine, benzene, 2−ethoxyethanol, and 2−nitropropane; all spent solvent mixtures/blends containing, before use, a total of ten percent or more (by volume) of one or more of the above non−halogenated solvents or those solvents listed in F001, F002, or F004; and still bottoms from the recovery of these spent solvents and spent solvent mixtures. (I,T)

F006 Wastewater treatment sludges from electroplating operations except from the following processes: (1) Sulfuric acid anodizing of aluminum; (2) tin plating on carbon steel; (3) zinc plating (segregated basis) on carbon steel; (4) aluminum or zinc−aluminum plating on carbon steel; (5) cleaning/stripping associated with tin, zinc and aluminum plating on carbon steel; and (6) chemical etching and milling of aluminum. (T)

F007 Spent cyanide plating bath solutions from electroplating operations. (R, T)

F008 Plating bath residues from the bottom of plating baths from electroplating operations where cyanides are used in the process. (R, T)

F027 Discarded unused formulations containing tri−, tetra−, or pentachlorophenol or discarded unused formulations containing compounds derived from these chlorophenols. (This listing does not include formulations containing Hexachlorophene sythesized from prepurified 2,4,5−trichlorophenol as the sole component.) (H)

F039 Leachate resulting from the treatment, storage, or disposal of wastes classified by more than one waste code under Subpart D, or from a mixture of wastes classified under Subparts C and D of this part. (Leachate resulting from the management of one or more of the following EPA Hazardous Wastes and no other hazardous wastes retains its hazardous waste code(s): F020, F021, F022, F023, F026, F027, and/or F028.) (T)

K078

P001 2H−1−Benzopyran−2−one, 4−hydroxy−3−(3−oxo−1−phenylbutyl)−, & salts, when present concentrations greater than 0.3%

P007 5−(Aminomethyl)−3−isoxazolol

P008 4−Aminopyridine

P012 Arsenic oxide As2O3

P018 Strychnidin−10−one, 2,3−dimethoxy−

P024 Benzenamine, 4−chloro−

P028 Benzene, (chloromethyl)−

P030 Cyanides (soluble cyanide salts), not otherwise specified

P041 Diethyl−p−nitrophenyl phosphate

P042 1,2−Benzenediol, 4−[1−hydroxy−2−(methylamino)ethyl]−, (R)−

P043 Phosphorofluoridic acid, bis(1−methylethyl) ester

P044 Phosphorodithioic acid, O,O−dimethyl S−[2−(methylamino)−2−oxoethyl] ester

P048 2,4−Dinitrophenol

P058 Fluoroacetic acid, sodium salt

P063 Hydrocyanic acid

P071 Methyl parathion

P075 Nicotine, & salts

P076 Nitrogen oxide NO

P077 p−Nitroaniline

P078 Nitrogen dioxide

P081 Nitroglycerine (R)

P087 Osmium oxide OsO4, (T−4)−

P093 Phenylthiourea

P095 Carbonic dichloride

P098 Potassium cyanide K(CN)

P105 Sodium azide

P108 Strychnidin−10−one, & salts

P115 Sulfuric acid, dithallium(1+) salt

P116 Hydrazinecarbothioamide

P119 Ammonium vanadate

P120	Vanadium oxide V2O5
P188	Benzoic acid, 2−hydroxy−, compd. with (3aS−cis)−1,2,3,3a,8, 8a−hexahydro−1,3a,8−trimethylpyrrolo 2,3−b|indol−5−yl methylcarbamate ester (1:1) (OR) Physostigmine salicylate
P204	Physostigmine (OR) Pyrrolo 2,3−b|indol−5−ol, 1,2,3,3a,8,8a−hexahydro−1, 3a,8−trimethyl−methylcarbamate (ester),(3aS−cis)−
P205	'Zinc, bis(dimethylcarbamodithioato−S,S'')−, (OR) Ziram'
U002	2−Propanone (I)
U007	Acrylamide
U010	Mitomycin C
U012	Aniline (I,T)
U021	[1,1−Biphenyl]−4,4−diamine
U027	Propane, 2,2−oxybis[2−chloro−
U028	1,2−Benzenedicarboxylic acid, bis(2−ethylhexyl) ester
U034	Chloral
U044	Chloroform
U047	Naphthalene, 2−chloro−
U050	Chrysene
U053	2−Butenal
U058	2H−1,3,2−Oxazaphosphorin−2−amine, N,N−bis(2−chloroethyl)tetrahydro−, 2−oxide
U059	5,12−Naphthacenedione, 8−acetyl−10−[(3−amino−2,3,6−trideoxy)−alpha−L−lyxo−hexopyranosyl) oxy]−7,8,9,10−tetrahydro−6,8,11−trihydroxy−1−methoxy−, (8S−cis)−
U067	Ethane, 1,2−dibromo−
U069	1,2−Benzenedicarboxylic acid, dibutyl ester
U070	Benzene, 1,2−dichloro−

U071 m−Dichlorobenzene

U072 Benzene, 1,4−dichloro−

U075 Methane, dichlorodifluoro−

U080 Methane, dichloro−

U081 Phenol, 2,4−dichloro−

U088 Diethyl phthalate

U093 p−Dimethylaminoazobenzene

U095 3,3−Dimethylbenzidine

U101 Phenol, 2,4−dimethyl−

U102 Dimethyl phthalate

U103 Dimethyl sulfate

U107 1,2−Benzenedicarboxylic acid, dioctyl ester

U112 Acetic acid ethyl ester (I)

U114 Carbamodithioic acid, 1,2−ethanediylbis−, salts & esters

U117 Ethane, 1,1−oxybis−(I)

U119 Methanesulfonic acid, ethyl ester

U120 Fluoranthene

U121 Trichloromonofluoromethane

U122 Formaldehyde

U123 Formic acid (C,T)

U132 Hexachlorophene

U133 Hydrazine (R,T)

U134 Hydrofluoric acid (C,T)

U135 Hydrogen sulfide

U138 Methane, iodo−

U144 Lead acetate

U147 Maleic anhydride

U151 Mercury

U154 Methanol (I)

U158 4,4−Methylenebis(2−chloroaniline)

U161 Pentanol, 4−methyl−

U162 Methyl methacrylate (I,T)

U165 Naphthalene

U167 1−Naphthalenamine

U168 2−Naphthalenamine

U169 Nitrobenzene (I,T)

U170 p−Nitrophenol

U176 Urea, N−ethyl−N−nitroso−

U177 Urea, N−methyl−N−nitroso−

U182 1,3,5−Trioxane, 2,4,6−trimethyl−

U187 Acetamide, N−(4−ethoxyphenyl)−

U188 Phenol

U190 Phthalic anhydride

U193 1,2−Oxathiolane, 2,2−dioxide

U196	Pyridine
U197	p−Benzoquinone
U201	1,3−Benzenediol
U206	Glucopyranose, 2−deoxy−2−(3−methyl−3−nitrosoureido)−, D−
U210	Tetrachloroethylene
U213	Furan, tetrahydro−(I)
U218	Thioacetamide
U220	Toluene
U221	Benzenediamine, ar−methyl−
U223	Benzene, 1,3−diisocyanatomethyl− (R,T)
U226	Ethane, 1,1,1−trichloro−
U228	Ethene, trichloro−
U236	2,7−Naphthalenedisulfonic acid, 3,3−[(3,3−dimethyl[1,1−biphenyl]−4,4−diyl)bis(azo)bis[5−amino−4−hydroxy]−, tetrasodium salt
U238	Carbamic acid, ethyl ester
U239	Xylene (I)
U246	Cyanogen bromide (CN)Br
U248	Warfarin, & salts, when present at concentrations of 0.3% or less
U249	Zinc phosphide Zn3P2, when present at concentrations of 10% or less
U279	Carbaryl (OR) 1−Naphthalenol, methylcarbamate
U280	Barban
X900	
X910	

Source: U. S. Environmental Protection Agency

How Toxic Site Locations Are Mapped

Toxics Targeting maps toxic site locations on a digital version of the U. S. Census map or those used by local authorities using addresses and map coordinates provided by site owners/operators or government agencies. In order to allow site locations to be verified independently, the information used to map each site is presented in the first section of each Toxic Site Profile, along with a description of the mapping technique used and any address corrections that were made in order to locate toxic sites with incomplete or inadequate site location information. The mapping process is explained below.

Map Identification Number: 12 Site Name: Acme World Manufacturing, Inc.

Site Address: 55 Main Street Anytown, NY 11797

MAP LOCATION INFORMATION

Site location mapped by:

Address Matching

1) Most toxic sites are mapped by matching addresses provided by site owners/operators or government agencies with locations on a digital version of the street or parcel map. These site locations are identified with the method used to map them.

Note: Some sites have an address match location and a map coordinate location. Both locations are mapped because they can be equally correct.

or Map Coordinate

2) Some toxic sites are located using map coordinates provided by site owners/ operators or government agencies. These site locations are identified "map coordinate." Map coordinates for Toxic Wastewater Discharges, Toxic Release Inventory sites and Major Oil Storage Facilities should be considered suspect.

or Manual Mapping

or Site Visit

3) Incomplete addresses or map coordinates require some site locations to be determined by commercial street maps (manual mapping), site visits, map coordinates from other databases and address location services. Application of any of these methods is identified accordingly.

ADDRESS CHANGE INFORMATION

Revised Street: NO CHANGE

Revised zip code: NO CHANGE

4) Site addresses are sometimes corrected to eliminate obvious errors that prevent sites from being mapped. All address corrections are noted here.

Information Source Guide

Toxics Targeting's Environmental Reports contain government and other information compiled on 21 categories of reported known or potential toxic sites. Each toxic site database is described below with information detailing a) the source of the information, b) the date when each database is covered to and c) when *Toxics Targeting* obtained the information..

1) **National Priority List for Federal Superfund Cleanup:** Toxic sites nominated for cleanup under the Federal Superfund program. Annual compilation of special two-page detailed profiles of NPL sites. Also includes delisted NPL sites.
ASTM required.* Fannie Mae required.** Source: U. S. Environmental Protection Agency.[1]
Data attributes updated from: 9/09/2015. Data obtained by Toxics Targeting: 9/09/2015.
New Facilities updated through: 9/30/2016. Data obtained by Toxics Targeting: 9/30/2016.

2) **Inactive Hazardous Waste Disposal Site Registry:** New York State database that maintains information and aids decision making regarding the investigation and cleanup of toxic sites. The Registry's data includes two-page profiles noting site name, ID number, description, classification, cleanup status, types of cleanup, owner information, types and quantities of contaminants, and assessment of health and environmental problems. Also included are sites that qualify for possible inclusion on the Registry. These Registry Qualifying sites may or may not be on the Site Registry.
ASTM required.* Fannie Mae required.** Source: New York State Department of Environmental Conservation.[2]
Data attributes updated through: 10/10/2017. Data obtained by Toxics Targeting: 10/10/2017.
New Facilities updated to: 10/10/2017. Data obtained by Toxics Targeting: 10/10/2017.

3) **Federal & State Corrective Action Activity (CORRACTS):** New York State and Federal databases of hazardous facilities regulated pursuant to the Resource Conservation and Recovery Act (RCRA).
ASTM required.* Fannie Mae required.**

Federal Data Source: U. S. Environmental Protection Agency[1]
Data attributes updated through: 10/17/2017. Data obtained by Toxics Targeting: 10/26/2017.
New facilities updated through: 10/17/2017. Data obtained by Toxics Targeting: 10/26/2017.

State Data Source: New York State Department of Environmental Conservation.[2]
Data attributes updated through: 10/10/2017. Data obtained by Toxics Targeting: 10/10/2017.
New facilities updated through: 10/10/2017. Data obtained by Toxics Targeting: 10/10/2017.

4) **CERCLIS:** Toxic sites listed in the Federal Comprehensive Environmental Response, Compensation and Liability Information System. Includes Active and No Further Remedial Action Planned (NFRAP) sites.
ASTM required.* Fannie Mae required.** Source: U. S. Environmental Protection Agency.[1]
Data attributes updated through: 10/25/2013. Data obtained by Toxics Targeting: 1/07/2014.
New Facilities updated through: 7/17/2017. Data obtained by Toxics Targeting: 8/22/2017.

5) **Brownfield Programs:** NYS & NYC programs for sites that are abandoned, idled or under-used industrial and/or commercial sites where expansion or redevelopment is complicated by real or perceived environmental contamination.
ASTM required.*

(a) **NYS DEC Brownfield Programs**: Source: New York State Department of Environmental Conservation.[2]
includes: **Brownfield Cleanup Program (BCP), Voluntary Cleanup Program (VCP), and Environmental Restoration Program (ERP)**
Data attributes updated through: 10/10/2017. Data obtained by Toxics Targeting: 10/10/2017.
New Facilities updated to: 10/10/2017. Data obtained by Toxics Targeting: 10/10/2017.

(b) **NYC Voluntary Cleanup Program:** Source: NYC Office of Environmental Remediation
Data attributes updated through: 11/30/2015. Data obtained by Toxics Targeting: 12/10/2015.
New Facilities updated to: 11/30/2015. Data obtained by Toxics Targeting: 12/10/2015.

6) **Solid Waste Facilities:** a compilation of the following 2 databases:

(a) **NYS Solid Waste Registry:** which includes, but is not limited to, landfills, incinerators, transfer stations, recycling centers.
ASTM required.* Fannie Mae required.** Source: New York State Dept. of Environmental Conservation.[2]
Data updated to: 4/1/2013. Data obtained by Toxics Targeting: 4/1/2013.

(b) **1934 Solid Waste Disposal Site in New York City:** which includes sites operated by municipal authorities circa 1934. Source: City of New York Department of Sanitation (1984). The Waste Disposal Problem in New York City: A Proposal For Action.

7) **RCRA Hazardous Waste Treatment, Storage or Disposal Facility Databases:**

(a) **Manifest Information:** New York State database of hazardous waste facilities and shipments regulated by the DEC's Division of Environmental Remediation pursuant to NYS Law and the Resource Conservation and Recovery Act (RCRA).
ASTM required.* Fannie Mae required.** Source: New York State Department of Environmental Conservation.[2]

New facilities updated through: 10/30/2017. New facilities obtained by Toxics Targeting: 10/30/2017.
Manifest transactions data updated to: 10/30/2017. Manifest transactions data obtained by Toxics Targeting: 10/30/2017.

(b) **RCRA Notifier & Violations Information:** U. S. Environmental Protection Agency database of hazardous facilities regulated pursuant to the Resource Conservation and Recovery Act (RCRA).
ASTM required.* Fannie Mae required.** Source: U. S. Environmental Protection Agency[1]
New facilities updated through: 10/17/2017. Data obtained by Toxics Targeting: 10/26/2017.
Data attributes updated through: 10/17/2017. Data obtained by Toxics Targeting: 10/26/2017.

8) **Spills Information Database:** Spills reported to the DEC as required by one or more of the following: Article 12 of the Navigation Law, 6 NYCRR Section 613.8 (from Petroleum Bulk Storage Regulations) or 6 NYCRR Section 595.2 (from Chemical Bulk Storage Regulations). This database includes both *active* and *closed* spills.
ASTM required.* Fannie Mae.** Source: NYS Department of Environmental Conservation.[2]

New spills through: 8/30/2017 New spills data obtained by Toxics Targeting: 8/30/2017
Spill attribute data through: 8/30/2017 Spill attribute data obtained by Toxics Targeting: 8/30/2017

Active spills: paperwork not completed. Closed spills: paperwork completed.
Both active and closed spills may or may not have been cleaned up (see Date Cleanup Ceased in spill profiles).

9) **Major Oil Storage Facilities:** NYS database of facilities licensed pursuant to Article 12 of the Navigation Law, 6NYCRR Parts 610 and 17NYCRR Part 30, such as onshore facilities or vessels, with petroleum storage capacities equal to or greater than four hundred thousand gallons. **Tank & other data withheld by NYSDEC as of 4/1/2002**.
ASTM required.* Fannie Mae required.** Source: New York State Department of Environmental Conservation.[2]

Data updated through: 7/1/2016. Data obtained by Toxics Targeting: 7/1/2016.

10) **Petroleum Bulk Storage Facilities:** a compilation of local and state databases of aboveground and underground petroleum storage tank facilities.

(a) **NYS Petroleum Bulk Storage Database:** This includes all New York State counties except Cortland, Nassau, Rockland, Suffolk, and Westchester. ASTM required.* Fannie Mae required.**
Source: NYS Department of Environmental Conservation.[2]
New facilities updated through: 7/1/2016. Data obtained by Toxics Targeting: 7/1/2016.
Tank data updated through: 7/1/2016. Data obtained by Toxics Targeting: 7/1/2016.

(b) **New York City Fire Department Tank Data:** **Data has been withheld by the NYC Fire Dept.**
Source: New York City Fire Department. Data obtained by Toxics Targeting: 2/18/1997

11) **RCRA Hazardous Waste Generators and/or Transporters Databases:**

(a) **Manifest Information:** New York State database of hazardous waste facilities and shipments regulated by the NYS Department of Environmental Conservation's Division of Environmental Remediation pursuant to New York State Law. ASTM required.* Fannie Mae required.** Source: New York State Department of Environmental Conservation.[2]

New facilities updated through: 10/30/2017. New facilities obtained by Toxics Targeting: 10/30/2017.
Manifest transactions data updated to: 10/30/2017. Manifest transactions data obtained by Toxics Targeting: 10/30/2017.

(b) **RCRA Notifier & Violations Information:** U. S. Environmental Protection Agency database of hazardous facilities regulated pursuant to the Resource Conservation and Recovery Act (RCRA).
ASTM required.* Fannie Mae required.** Source: U. S. Environmental Protection Agency[1]

New facilities updated through: 10/17/2017. Data obtained by Toxics Targeting: 10/26/2017.
Data attributes updated through: 10/17/2017. Data obtained by Toxics Targeting: 10/26/2017.

12) **Chemical Bulk Storage Facilities:** New York State database of facilities compiled pursuant to 6NYCRR Part 596 that store regulated substances listed in 6NYCRR Part 597 in aboveground tanks with capacities greater than 185 gallons and /or in underground tanks of any size. **Tank & other data withheld by NYSDEC as of 4/1/2002**.
ASTM required.* Fannie Mae required.** Source: New York State Department of Environmental Conservation.[2]
Data updated through: 7/1/2016. Data obtained by Toxics Targeting: 7/1/2016.

13) **Historic New York City Utility Facilities (1898 to 1950):** An inventory of selected power generating stations, manufactured gas plants, gas storage facilities, maintenance yards and other gas and electric utility sites identified in various historic documents, maps and annual reports of New York utility companies, including: Sanborn Fire Insurance Maps of NYC (1898-1950); Consolidated Edison Co. Annual Reports (1922-1939); Consolidated Edison Co. Map: "Boroughs of Manhattan and the Bronx Showing Distribution Mains of the New York Edison Co.," (1922); and Consolidated Edison document: "Generating and Annex Stations," (1911).

14) **Hazardous Substance Waste Disposal Site Study:** NYS database of waste disposal sites that may pose threats to public health or the environment, but could not be remediated using monies from the Hazardous Waste Remedial Fund.
Source: New York State Department of Environmental Conservation.[2]
Data updated to: 5/16/2000. Data obtained by Toxics Targeting: 5/16/2000.

15) **Toxic Release Inventory (TRI):** Federal database of manufacturing facilities required under Section 313 of the Federal Emergency Planning and Community Right-to-Know Act to report releases to the air, water and land of any specifically listed toxic chemical. See Fannie Mae requirement** below.
Source: U. S. Environmental Protection Agency.[1] / NYS Department of Environmental Conservation[2]
Data updated through: 3/8/2004. Data obtained by Toxics Targeting: 3/25/2004

16) **Toxic Wastewater Discharges (Permit Compliance System):** Federal database of discharges of wastewater to surface waters and groundwaters. See Fannie Mae requirement** below. Source: U. S. Environmental Protection Agency.[1]
Data updated through: 6/17/2004. Data obtained by Toxics Targeting: 7/19/2004.

17) **Air Discharge Facilities:** EPA AIRS database containing address information on each air emission facility and the type of air pollutant emission it is. Compliance information is also provided on each pollutant as well as the facility itself.
See Fannie Mae requirement** below. Source: U. S. Environmental Protection Agency[1]
Data updated through: 11/24/1999. Data obtained by Toxics Targeting: 1/6/2000

18) **Civil Enforcement & Administrative Docket:** This database is the U. S. EPA's system for tracking administrative and civil judiciary cases filed on behalf of the agency by the Department of Justice. Fannie Mae required.**
Source: U. S. Environmental Protection Agency.[1]
New Sites through: 10/14/1999.
Data updated through: 10/14/1999. Data obtained by Toxics Targeting: 11/18/1999.

19) **New York City Environmental Quality Review (CEQR) – E Designation Sites:** These sites are parcels assigned a special environmental ("E") designation under the CEQR process. E designation requires specific protocols that must be followed. Source: New York City Department of Planning[3]
Data updated through: 7/28/2017. Data obtained by Toxics Targeting: 8/17/2017.

20) **Emergency Response Notification System (ERNS):** Federal database of spills compiled by the Emergency Response Notification System. On-site searches only.
ASTM required.* See Fannie Mae requirement** below. Source: U. S. Environmental Protection Agency.[1]
Data updated through: 1/31/2000. Data obtained by Toxics Targeting: 2/15/2000

21) **Remediation Site Borders:** Remediation site borders reported by NYSDEC.
Source: New York State Department of Environmental Conservation.[2]
Updated through: 4/8/2009. Data obtained by Toxics Targeting: 7/21/2009.

* American Society of Testing Materials: Standard Practice on Environmental Site Assessments: Phase I Environmental Site Assessment Process (E1527-05).

** Fannie Mae's Part X Environmental Hazards Management Procedures specify 1.0 mile searches for "any state or Federal list of hazardous waste sites (e.g. CERCLIS, HWDMS etc.)." Searches for the property and adjacent properties are specified for "chemical manufacturing plants," "obvious high risk neighbors engaging in storing or transporting hazardous waste, chemicals or substances" and "...any documented or visible evidence of dangerous waste handling... (e.g. stressed vegetation, stained soil, open or leaking containers, foul fumes or smells, oily ponds, etc." Searches for property and adjacent properties can include sites up to a quarter mile away (W. Hayward, Director, Multi-Family Business Planning and Control, Fannie Mae, personal communication, 5/94).

[1]U. S. Environmental Protection Agency, 290 Broadway, NY, NY 10007-1866.

[2]NYS Department of Environmental Conservation, 625 Broadway, Albany, NY 12233.

[3]New York City Department of City Planning, 22 Reade St, New York, NY 10007-1216

APPENDIX B
PREVIOUS REPORT

October 4, 2012

Paul McIntyre, Esq.
Greenberg Traurig, LLP
2700 Two Commerce Square
2001 Market Street
Philadelphia, PA 19103

Re: Phase I Environmental Site Assessment
Industry City – Buildings 1-10 and 19-26, Brooklyn, New York
AKRF Project Number 11605

Dear Mr. McIntyre:

AKRF, Inc. is pleased to submit this Phase I Environmental Site Assessment Report for the above-referenced property. This report includes the findings of a reconnaissance of the property, an evaluation of readily available historical information, and selected environmental databases and electronic records. AKRF, Inc. met the requirements of American Society for Testing and Materials (ASTM) as established by ASTM Standard E1527-05 unless noted otherwise in Section 8.0: "Limitations and Data Gaps."

We appreciate the opportunity to provide you with our services. If you should have any questions or comments regarding the enclosed report, please do not hesitate to contact us.

Sincerely,
AKRF, Inc.

Marc S. Godick, LEP
Senior Vice President

Asya Kleyn
Environmental Engineer

Enc.

EXECUTIVE SUMMARY

AKRF, Inc. (AKRF) was retained by Greenberg Traurig, LLP to perform a Phase I Environmental Site Assessment (ESA) of an approximately 32-acre Site in Bush Terminal (also known as Industry City) in Brooklyn, New York (the "Site"). The Site consists of two multi-block portions (the Northern and Southern Parcel) and is identified as: Tax Block 679, Lot 1; Block 683, Lot 1; Block 687, Lot 1; Block 691, Lot 1; Block 695, Lots 1, 20 and 43; Block 706, Lots 1, 24 and 101; and Block 710, Lot 1.

The Site is occupied by warehouse/industrial buildings, associated open space (courtyards, loading docks etc.), a power plant and three boiler houses. The Northern Parcel of the Site is bounded by 32nd Street to the north, Third Avenue to the east, 37th Street to the south and Second Avenue to the west, and includes Buildings 1 through 10, a power plant and three boiler houses. The Southern Parcel of the Site is bounded by 39th Street to the north, Second Avenue to the east, 41st Street to the south, and Upper New York Bay to the west, and includes Buildings 19 through 26 and a vacant lot formerly used as a gasoline station.

This Phase I Environmental Site Assessment was performed in conformance with ASTM Standard E1527-05, *Standard Practice for Environmental Site Assessments: Phase I Environmental Site Assessment Practice*. The full Phase I ESA Report should be reviewed for detailed information. Exceptions to, and deletions from, thee ASTM Standard Practice are described in the Phase I ESA. The term "*Recognized Environmental Condition*" means the presence or likely presence of hazardous substances or petroleum at the property, including the ground, groundwater, or surface water at or under the property.

This Phase I ESA revealed evidence of the following known Recognized Environmental Conditions:

- Numerous petroleum aboveground storage tanks (ASTs) were observed at the Site, some reportedly managed by Industry City and others managed by tenants. Evidence of staining and/or leakage was observed at various locations beneath the ASTs and/or associated equipment. Of particular note, a leaking fuel oil pump was observed in the eastern side of the basement of Building 5, with saturated oil absorbent material and oil puddles noted beneath the pump, and oil absorbent and puddled oil clogging a nearby floor drain. The saturated oil absorbent and residue was reportedly cleaned up from the basement since the time of AKRF's reconnaissance; photographs of the cleaned-up pump were provided to AKRF.
- Previous investigations detected low levels of volatile organic compounds (VOCs) indicative of petroleum and chlorinated solvent impact in exceedance of New York State Department of Environmental Conservation (NYSDEC) groundwater quality standards in the eastern portion of the Southern Parcel (no testing was conducted on the Southern Parcel west of First Avenue), with petroleum-related VOCs detected in the former gas station area and chlorinated solvent-related VOCs detected at various locations between First and Second Avenues. The previous investigations also detected VOCs indicative of petroleum contamination in exceedance of NYSDEC groundwater quality standards at one location on the Northern Parcel (south of Building 9).

The Phase I ESA also identified the following potential environmental concerns and regulatory compliance deficiencies outside the scope of ASTM standard E1527-05:

- Current Site use includes use and storage of chemicals in a variety of light industries, including woodworking, printing, paint manufacturing, box manufacturing, plastics painting, and food flavor manufacturing. Poor housekeeping and evidence of minor spills to the floor were observed in several tenant spaces, mostly in upper floors of the buildings.

- The Site is listed on the following federal or state environmental databases: Comprehensive Environmental Response Compensation and Liability Information System (CERCLIS) No Further Remedial Action Planned (NFRAP), Toxic Chemical Release Inventory System (TRIS), Permit Compliance System of Toxic Wastewater Discharge (WWD), Air Discharge Facilities Index (ADF), RCRA Hazardous Waste Generator, Petroleum Bulk Storage (PBS), Chemical Bulk Storage (CBS) and Spills. No open violations or open spills were reported for the Site.
- At least six tanks observed or reported by site interviews at the Site were not registered based on review of NYSDEC database of registered tanks (one approximately 1,000-gallon AST in Building 8, one AST of unknown size and one approximately 275-gallon AST supplying emergency generators in Building 9, one approximately 275-gallon AST in the Power Plant, and two 1,250-gallon ASTs reportedly associated with emergency generators adjacent to the Building 1 and 2 boiler house and behind Building 10). Others appear to be registered inaccurately regarding reported product type and aboveground/underground status. In addition, fill ports noted on the wall of Building 3, south of Building 9 and north of Building 19 suggest the presence of historic underground storage tanks (USTs). Previous studies included a geophysical survey of suspected UST locations at Building 9, Building 19 and at the former filling station. No USTs were detected in these areas, but fill lines were detected running west from the fill port near Building 9 (away from the area included in the survey). NYSDEC registrations for the Site also indicated four closed USTs at the Site. Computerized NYC Fire Department listings identified four 550-gallon gasoline USTs (status unspecified) potentially on-site, three of which were identified as closed based on NYSDEC listings.
- The Site has historically been used for industrial purposes. The Northern Parcel has been used for industrial purposes since at least 1926 and included paint manufacturing, printing and a power plant. The Southern Parcel has been used for industrial purposes since at least 1888 and included oil refining, chemical manufacturing, asbestos manufacturing, auto repair, a filling station, printing and rail yard operations. Regulatory databases identified various listings indicating chemical and petroleum storage, closed-status petroleum spills and generation of hazardous waste at the Site. Limited soil and groundwater sampling performed at the Site by others in 2007 and 2008 detected minor concentrations of petroleum, chlorinated solvents and metals, largely consistent with historic fill and areas of industrial use. Limited indoor air quality (IAQ) testing in Building 1 in 2009 identified several VOCs in indoor air, but at concentrations that did not present a hazard to building occupants. The locations of the IAQ testing were not provided to AKRF.
- Building materials likely contain asbestos containing materials (ACM) and lead-based paint. Older transformers on the roofs and in the exterior portions of the Site and fluorescent light ballasts may contain polychlorinated biphenyls (PCBs). Mercury may be present in fluorescent lights, switches and/or thermostats. Staining was noted beneath some rooftop oil-filled transformers. Suspect lead-based paint in poor condition was observed in portions of the Site buildings. Damaged suspect ACM (including boiler insulation, vinyl floor tiles and thermal pipe insulation) were noted in some unoccupied building areas.
- The surrounding area has been mixed-use, including industrial, manufacturing and warehousing purposes, garages, auto repair, rail yard operations, printing facilities and metal shops since at least 1926. Current uses of the surrounding area remain mixed-use and include industrial/manufacturing properties, auto repair and filling stations. Regulatory databases identified various listings indicating chemical and petroleum storage, active and closed-status petroleum spills and generation of hazardous waste in the vicinity of the Site, none of which are documented to have impacted the Site.
- Evidence of water intrusion was noted in many of the Site basements. It was unclear whether the water was rainwater, groundwater, or both.

The Phase I ESA findings were limited by the following data gaps:

- Results of this investigation are valid as of the dates on which the investigation was performed.
- The reconnaissance included a tour of representative interior building spaces. Portions of some Site buildings were inaccessible due to locked doors, nonfunctional elevators, flooded basements, or tenants unwilling to provide access. Basements were often poorly lit and were illuminated by flashlight.
- Portions of the Site were obscured by stored materials, equipment or soil/debris stockpiles and were not inspected for staining and floor features.
- Knowledge of the Site current and historical use varied between Industry City representatives and only limited interviews were performed. In addition, interviews with Site tenants were limited. As such, available information was restricted regarding the types of chemicals used at the Site, waste disposal methods, and assessment of compliance with the applicable related regulations. Chemicals were used at the Site predominantly by tenants; other than the petroleum storage tanks, the reconnaissance indicated only limited chemical use by Industry City for maintenance purposes.
- The Site and area history review was not conducted in five-year intervals. However, sufficient information about the history could be obtained from the available records, and this data gap is not likely to alter the conclusions of this report.

TABLE OF CONTENTS

Executive Summary i
1.0 Introduction 1
2.0 Physical Site Description 2
2.1 General Site Conditions 2
2.2 Topography and Hydrogeology 6
2.3 Storage Tanks 7
2.3.1 Underground Storage Tanks (USTs) 7
2.3.2 Aboveground Storage Tanks (ASTs) 7
2.4 Polychlorinated Biphenyls (PCBs) 8
2.5 Lead-Based Paint 8
2.6 Utilities 9
2.7 Waste Management and Chemical Handling 9
2.8 Radon 9
3.0 Asbestos-Containing Materials (ACM) 9
4.0 Adjacent Land Use 10
5.0 Site History and Records Review 10
5.1 Prior Ownership and Usage 10
5.1.1 Historical Land Use Maps 11
5.1.2 Historical Aerial Photographs 15
5.1.3 Historic USGS Topographical Maps 15
5.1.4 Property Tax Files and Zoning Records 16
5.1.5 Local Street Directories 16
5.2 Regulatory Review 17
5.2.1 Federal 17
5.2.2 State 19
5.2.3 Summary of Federal and State Database On-Site Listings 22
5.2.4 Local 24
5.2.5 Additional Environmental Record Sources 25
6.0 User-provided Information 26
6.1 Site Personnel Interviews 26
7.0 Previous Studies 26
8.0 Limitations and Data Gaps 29
8.1 Detailed On-Site Limitations and Data Gaps 29
9.0 Conclusions 31
10.0 Signature Page 34
11.0 Qualifications 35
12.0 References 36

FIGURES

Figure 1 - Site Location
Figure 2 - Site Plan - Block/Lot
Figure 3 - Site Plan - Building Layout

APPENDICES

Appendix A - Photographic Documentation
Appendix B - Historical Sanborn Maps
Appendix C - Historical USGS Topographic Maps
Appendix D - Regulatory Records Review
Appendix E - Local Records
Appendix F - EDR City Directory Abstract

1.0 INTRODUCTION

AKRF, Inc. (AKRF) was retained by Greenberg Traurig, LLP (GT) to perform a Phase I Environmental Site Assessment (ESA) of a site consisting of two multi-block parcels cumulatively totaling approximately 32 acres in Bush Terminal (also known as Industry City) in Brooklyn, New York (collectively, the "Site"). The Site is also identified as: Tax Block 679, Lot 1; Block 683, Lot 1; Block 687, Lot 1; Block 691, Lot 1; Block 695, Lots 1, 20 and 43; Block 706, Lots 1, 24 and 101; and Block 710, Lot 1.

The Site is occupied by warehouse/industrial buildings, associated open space (courtyards, loading docks etc.), a power plant, and boiler houses. The Northern Parcel of the Site is bounded by 32nd Street to the north, Third Avenue to the east, 37th Street to the south and Second Avenue to the west, and includes Buildings 1 through 10, a power plant and three boiler houses. The Southern Parcel of the Site is bounded by 39th Street to the north, Second Avenue to the east, 41st Street to the south, and Upper New York Bay to the west, and includes Buildings 19 through 26 and a vacant lot formerly used as a gasoline station.

The Site location map is provided as Figure 1, a Site plan showing Block and Lot numbers is provided as Figure 2, and a Site plan showing building numbers is provided as Figure 3.

The scope of services for this assessment was in conformance with ASTM Standard E1527-05 (*Standard Practice for Environmental Site Assessments: Phase I Environmental Site Assessment Practice*), based on the USEPA's All Appropriate Inquiry (AAI) rule. Any exceptions to, or deletions from, this practice are described in Section 8.0. The scope included the following:

- Observations of the Site (reconnaissance) to identify potential sources or indications of hazardous substances, including: aboveground storage tanks (ASTs); underground storage tanks (USTs); tank vents and fill ports; transformers and other items that could contain polychlorinated biphenyls (PCBs), drums or areas where hazardous materials were used, stored, or disposed; stained surfaces and soils; stressed vegetation, leaks, odors. In addition, the exterior of neighboring properties were viewed to identify similar concerns.
- Readily available geological and groundwater (hydrogeological) information was evaluated to assist in determining the potential for contamination migration within, from and onto the Site.
- The reconnaissance of the Site included preliminarily identifying visible suspect asbestos-containing materials (ACM) and the potential for lead-based paint. However, no samples were collected or analyzed.
- A state database of radon concentrations was used to determine whether indoor radon levels in the general area (data are by county) generally comply with United States Environmental Protection Agency (USEPA) guidelines.
- Historical land use maps, USGS topographical maps and street directories for the Site were reviewed to evaluate historic land uses.
- The following federal regulatory databases were reviewed to determine the regulatory status of the Site and other properties within the boundaries of Governors Island: National Priority List (NPL); Comprehensive Environmental Response, Compensation, and Liability Information System (CERCLIS); Emergency Response Notification System (ERNS); Toxic Chemical Release Inventory System (TRIS); the Permit Compliance System of Toxic Wastewater Discharges (WWD); the Air Discharge Facilities Index (ADF) and the USEPA Civil Enforcement Docket. The federal listing of

facilities which are subject to corrective action under the Resource Conservation and Recovery Act (CORRACTS) is discussed with the State databases of RCRA listings.

- The following state regulatory databases were reviewed to determine the regulatory status of the Site, adjacent properties, and properties within a predetermined study area; the listings of hazardous material spills (SPILLS); Resource Conservation and Recovery Act Notifiers (RCRA); Chemical Bulk Storage (CBS); Solid Waste Facilities (SWF); Petroleum Bulk Storage (PBS); State Inactive Hazardous Waste Disposal Sites (SHWS); Major Oil Storage Facilities (MOSF); Brownfield Sites; and Historic Utility Sites.
- A review of NYC Fire Department (obtained as part of the database search) and online Buildings Department records for the Site was conducted to obtain information likely to be pertinent to this assessment.
- Reports documenting previous investigations performed by others were reviewed. A limited subsurface investigation was documented in the Limited Subsurface Investigation Report prepared by EBI Consulting, August 31, 2007, and supplemental groundwater sampling was documented in the Quarterly Groundwater Sampling report prepared by Roux Associates, Inc., December 10, 2008.

2.0 PHYSICAL SITE DESCRIPTION

Mr. Greg Baird, Ms. Kathleen Brunner, Mr. Sean Kenney and Ms. Asya Kleyn of AKRF conducted a reconnaissance of the Site on August 1 and 2, 2012. Mr. Manuel Arboleda, Mr. Manuel Arboleda, Jr. and William, all representatives of the current Site owner (Industry City), provided access to the Site and answered pertinent questions. Mr. Mike Pennella, Director of Operations of Industry City was also available for a brief interview at the beginning of the Site reconnaissance.

On August 1, 2012, the weather was cloudy and rainy and approximately 75-85 ^{o}F. On August 2, 2012, the weather was sunny and approximately 80-90 ^{o}F. The overall visibility at the Site was good, and buildings were generally adequately illuminated, except for basements. Areas not adequately illuminated by natural and/or artificial light (some building interiors) were viewed by flashlight. Portions of each building were not accessible as detailed in Section 8.0. Photographs from the reconnaissance are included in Appendix A.

2.1 General Site Conditions

At the time of the reconnaissance, the Site was occupied by offices, warehouses, manufacturing, woodworking, artist studios, a school for disabled people, and open space (areas of landscaping, overgrown vegetation, parking and loading docks). Portions of each Site building were unoccupied.

Some painted surfaces, potentially including lead-based paint, were noted to be in poor condition (with chipped or flaking paint) in each of the buildings on the Site. Suspect asbestos containing materials (ACM), including thermal pipe insulation, floor tiles, boiler insulation and window caulking were also noted throughout the buildings. Some suspect ACM were noted to be damaged. Numerous transformers, including suspect oil-filled transformers were observed on the roofs of the Site buildings. Elevators in all Site buildings were cable-driven (electrical).

Based on observations during the reconnaissance, the current Site uses included the following:

Block/Lot	Building	Current Site Description
695/1	1	Six-story building with a full basement. Currently occupied by warehouses and offices. The basement was vacant except for an Industry City maintenance workshop with six 55-gallon drums containing lubrication or motor oil. The drums were stored on the floor, with staining noted beneath. The building was heated by a boiler between Buildings 1 and 2.
	Boiler House	Two boilers with two condensate tanks were noted. Staining was visible on most of the floor area beneath the boilers. There was an approximately 6,000-gallon fuel oil vaulted aboveground storage tank (AST) inside the building. No staining was observed beneath the tank. The adjacent emergency generator room was not accessible.
	Exterior	An open courtyard was present between Buildings 1 and 2. Former railroad tracks and platform. A freestanding electrical transformer was noted in the courtyard west of the boiler house.
695/20	2	Six-story building with a full basement. Currently occupied by small art studios, warehouses and a wood shop (reportedly not utilizing staining or other chemicals). The basement was partially vacant, with the remainder occupied by a warehouse. The eastern portion of the basement was not accessible. The building was heated by a boiler between Buildings 1 and 2.
695/43	Exterior	Paved vacant lot used for parking. Above-grade oil fill pipe traversed the lot from a fill port on the 3rd Avenue side, to an AST in the boiler house between Buildings 1 and 2. Minor oil staining was noted on the concrete sidewalk beneath the fill port.
691/1	3	Six-story building with a full basement. Currently occupied by wood shops (reportedly not utilizing staining or other chemicals), offices, warehouses, small art studios, textile businesses (cutting and sewing), a parachute maker (which was not accessible) on the 2nd floor, a handbag manufacturer (which was not accessible) on the third floor, a fabric silk screening business (which was not accessible) on the 2nd floor, and an elevator maintenance business on the third floor with storage of three 55-gallon drums of hydraulic oil. The central portion of the basement was inaccessible and reportedly may contain a warehouse. The southern portion of the basement was occupied by a warehouse. The northern portion of the basement was vacant and contained a vault with an approximately 6,000-gallon fuel oil AST; the oil type was not known. Oil staining was noted on concrete beneath the tank. A fuel tank vent pipe and two fill ports were noted on the south building façade. The building was heated by a boiler between Buildings 3 and 4.
	4	Six-story building with a vacant partial basement in the eastern corner. Currently occupied by retail space on the 1st floor and printing on the 3rd floor with limited access. Also occupied by warehouses, a furniture store, small art studios, a wood shop (reportedly not utilizing staining or other chemicals), textile businesses (cutting and sewing), a printer, a bakery, a lampshade warehouse with a shop and storage of three unlabeled 55-gallon drums, and self-storage facilities under construction. Limited access was available to the printing facility on the 5th floor; however printing presses were noted. A printer on the 3rd floor had one 55-gallon drum of press wash and numerous 1 to 5-gallon sized containers of other chemicals and paints. The building was heated by a boiler between Buildings 3 and 4.
	Boiler House	Two boilers with minimal staining on concrete floor beneath. The boilers were reportedly fueled by the AST noted in Building 3. The adjacent emergency generator room was not accessible.
	Exterior	An open courtyard was present between Buildings 3 and 4. Freestanding electrical transformers were noted west of the boiler house.

Block/Lot	Building	Current Site Description
687/1	5	Six-story building with a partial basement. Currently used as retail, warehouse, office, textile businesses (cutting and sewing), printing, artist paint manufacturing, woodworking, a spill cleanup company, restaurant equipment sales and maintenance, and furniture manufacturing. The artist paint manufacturer (Utrecht) on the 3rd floor had numerous 55-gallon drums of raw materials (such as propylene glycol, cadmium pigment, but largely labeled with trade names), and numerous containers of finished paint, varying in size from small vials packaged on-site to approximately 100-gallon mixing vats. A representative of Utrecht indicated waste was captured and disposed of as needed by Veolia Environmental. A printing company on the 5th floor had numerous 5-gallon buckets and 55-gallon drums of solvents, paints, press wash and unlabeled containers. A representative of the tenant indicated waste is collected in drums for disposal off-site as needed. An approximately 6,000 gallon vaulted #4 fuel oil AST fueling the boiler for Buildings 5 and 6 was observed in the basement. Minor staining was observed beneath the tank. Saturated oil absorbent (such as cat litter) and some small puddles of oil were noted in an approximately 150-square foot area on the floor beneath the oil pump and filter. Oil absorbent with small pools of oil were observed to be clogging a nearby floor drain. The saturated oil absorbent and residue were reportedly cleaned up from the basement since the time of AKRF's reconnaissance; photographs of the cleaned-up pump were provided to AKRF. The building was heated by a boiler between Buildings 5 and 6.
	6	Six-story (plus partial basement) building. Currently used as retail, warehouse, office, textile businesses (cutting and sewing), woodworking, kitchen furniture manufacturing, chocolate making, and guitar manufacturing. Woodworking and furniture manufacturing on the third fourth and fifth floors had one-quart to five-gallon sized containers of adhesive, lacquer, solvents and paint. Paint booths were observed in three of the tenant spaces on the third and fifth floors. The building was heated by a boiler between Buildings 5 and 6.
	Boiler House	Two boilers with minimal staining on concrete floor beneath the boilers were noted. The boilers were fueled by the AST noted in the basement of Building 5. The adjacent emergency generator room was not accessible.
	Exterior	An open courtyard was present between Buildings 5 and 6. Former railroad tracks and platform.
683/1	7	Six-story (plus partial basement) building. Currently used as warehouse, office, textile businesses (cutting and sewing), woodworking and furniture manufacturing. A post office on the first floor in addition to woodworking and furniture manufacturing on the first, third and sixth floors. Containers of adhesive and paint were observed in one-quart to five-gallon sizes.. A locked and inaccessible art studio on the sixth floor had screen printing supplies visible from outside the tenant space. A portion of the basement in the central portion of the building ("B" section) and the entirety of the western section ("C" section) of Building 7 were locked and inaccessible. The building was heated by steam from the power plant west of Building 10.
	8	Six-story (plus partial basement) building. Currently used as warehouse, office, textile businesses (cutting and sewing), woodworking and box manufacturing. A post office was located on the first floor. Box manufacturing on the first floor had adhesives and two 55-gallon drums of hydraulic oil. Cell phone painting operations, with a spray booth, chemical ventilation hood and vacuum plating machine were located on the sixth floor. Several woodworking tenants on the fourth floor were observed to have varnish, staining and adhesive chemicals. Standing water in the basement prevented inspection of the basement; however, an approximately 1,000-gallon AST was observed from the staircase in the central portion of the basement. The building was heated by steam from the power plant west of Building 10.
	Exterior	An open courtyard was present between Buildings 7 and 8. Former railroad tracks and platform.
679/1	9	Six-story (plus partial basement) building, with a small one-story extension on the western side. Currently used as office and art studio space. Observations indicated four apparent ASTs and one potential UST. An approximately 3,000 to 4,000 gallon vaulted AST fueling an emergency generator on the first floor was observed in the basement. Another locked room in the basement had a sign indicating "Diesel Fuel", apparently containing a second tank servicing a second generator observed on the first floor. Each of the two generators on the first floor also had two approximately 275-gallon ASTs, one adjacent to each generator. A fill port labeled "gasoline" was observed in the sidewalk adjacent to the western, one-story portion of Building 9, potentially associated with a UST; however, no other evidence of the tank's current status was observed. The building was heated by steam from the power plant west of Building 10. Freestanding electrical transformers were noted in the basement of Building 9.

Block/Lot	Building	Current Site Description
	10	Twelve-story (plus two basement levels) building. Currently used as office space, art studios, unfinished loft space and a school for people with disabilities. The sub-basement level was inaccessible due to standing water. A tenant space on the first, fifth, sixth and seventh floors, reportedly used for manufacture and warehousing of flavorings and extracts, was inaccessible to inspection except for portions of the first floor loading dock, where 55-gallon drums of propylene glycol, ethyl alcohol, and other raw materials for the flavor manufacturing were stored. The building was heated by steam from the power plant west of Building 10.
	Power Plant	Two story building plus two basement levels. Three boilers installed approximately 30 years ago with a 5,000-gallon condensate tank. The boilers supply steam for heating Buildings 7, 8, 9 and 10. Some staining was noted under the boilers. A backup generator in a separate room had an approximately 275-gallon AST with no evidence of staining. A small workshop and offices were present near the entrance to the main floor. The second level was inaccessible. The basement level had active oil pumps and machinery and some components of a historical high-pressure heating system (piping and two coal furnaces). A noticeable sheen was observed on some standing water in the sub-level, which had limited accessibility. The tank room housed a 20,000-gallon fuel oil AST. There was staining on the floor at both ends of the tank and on the tank itself.
	Exterior	Portions of Lot 1 not occupied by buildings were used for parking and a courtyard. Two generators were observed outside immediately west of Building 10. The southernmost generator reportedly had a 1,250-gallon #2 fuel oil AST in the trailer which also contained the generator. The fuel source for the northernmost generator was not known and could not be discerned. . Freestanding electrical transformers were noted west of Building 10 and east of the Power Plant.
706/1	19	Eight-story building with a vacant partial basement in the eastern corner. Currently occupied by warehouses, textile businesses (cutting and sewing), and a printer. Several floors are vacant. A printing facility located on the fourth floor reportedly used soy- and water based inks and used alcohol and kerosene to wash printing presses. Used press wash materials were collected in 55-gallon drums for disposal by a private contractor. A groundwater monitoring well was noted in a cobblestone-paved area on the north side of the building. A fuel cap was observed in the loading dock on the north side of the building. The building was heated by oil/gas boilers between Buildings 19 and 20.
	20	Eight-story building with partial basements in eastern and western corners. Currently occupied by warehouses and offices. The eastern basement currently occupied by a warehouse, the western basement (not accessible) reportedly also a warehouse. Used printing chemicals were reportedly picked up for disposal by a private contractor. Several floors were vacant. A food flavoring warehouse was located on the western side of the 1st floor. Upper floors and the western basement were not accessed due to elevator malfunction, and were reportedly occupied by warehouses and vacant space. The building was heated by oil/gas boilers between Buildings 19 and 20.
	Interior Loading Area	A rear loading area, mechanical workshop and boiler room were located between Buildings 19 and 20 on the western side of the lot. The area between building 19 and 20 showed evidence of historical rail access. The boiler room contained two 6,000-gallon No. 4 fuel oil ASTs. Fuel oil staining was observed on the concrete below the ASTs.
706/24	21	Two-story vacant building with no basement. The second floor connects to the second floor of Building 24. A historical sign for American Yarn was noted on the building. A fuel oil fuel port and vent pipe were located on the northern façade of the building, with major staining and spilling observed on concrete below the fill port. This may be a fill port for the AST located in adjacent Building 23. The building was heated by oil/gas boilers in Building 23.
	22	Eight-story building with no basement. Currently occupied by warehouses and offices. Access to boiler room located in Building 23. Observation of seven 55-gallon drums labeled “non-hazardous waste” in loading dock. Upper floors were not accessed due to elevator malfunction, and were reportedly occupied by warehouses and a NYC Human Resources Administration office. Building heated by oil/gas boilers in Building 23.

Block/Lot	Building	Current Site Description
	23	Eight-story building with no basement. Currently occupied by warehouses, offices, textile facilities (cutting and sewing) and an HVAC component assembly shop which reportedly does not use refrigerants. The third floor was vacant. Upper floors were not accessed due to elevator malfunction, and were reportedly occupied by warehouses, a NYC Human Resources Administration office, textile facilities and the HVAC shop. Building heated by oil/gas boilers on the south side of the first floor. One, approximately 10,000 to 20,000-gallon fuel oil AST was observed in the boiler room, with a fuel oil-like odor and staining on concrete noted in the tank enclosure.
	24	Eight-story vacant building with no basement. Soil stockpiles were observed on the first floor due to foundation renovations. Part of the 1st floor was not accessed due to soil stockpiles. The upper floors were not accessed due to elevator malfunction. Building heated by oil/gas boilers in Building 23.
	Exterior	Vacant land east of Building 22 was surrounded by chain-link fence and occupied by soil and debris stockpiles from renovation of nearby Industry City buildings. This area was historically used as a gasoline station. A concrete dock west of Building 24 contained soil and debris stockpiles from Building 24 foundation renovations.
706/101	25	One-story food flavoring manufacturing and storage facility with no basement. A chemical-like odor was noted throughout building. Observations included storage of 55-gallon drums of diesel engine oil (one drum), miscellaneous engine oil (18 drums), coolants and antifreeze liquids (4 drums), isopropanol alcohol (two drums), acetic acid (23 drums), spices and chemical flavoring powders. Industrial cooking equipment and manufacturing machinery were noted. Floors in the drum storage area were wet due to rain and could not be inspected for surface staining. A hydraulic lift was observed on the northeast side of the building. The building was heated by oil/gas boilers between Buildings 19 and 20.
710/1	26	Eight-story building with partial basement on the south side. Currently occupied by warehouses and an HVAC equipment assembly shop which reportedly does not utilize refrigerants. The basement contained a preserved fish warehouse and vacant space, with a chemical-like odor noted in the fish warehouse. Several floors were vacant. A floor patch likely related to former railroad tracks was noted on the north side of the first floor. Upper floors were not accessed due to elevator malfunction, and were reportedly occupied by warehouses and the HVAC shop. The building was heated by oil/gas boilers in Building 23.

2.2 Topography and Hydrogeology

Based on U.S. Geological Survey mapping, the highest point of Industry City is located approximately 10 feet above mean sea level. The relatively flat property faces the Upper New York Bay on the northwest side of Brooklyn. The general slope of the surrounding area is northwest toward the Bay Ridge Channel. The dominant soil underneath the Site is classified by New York City Reconnaissance Soil Survey as Pavement and Buildings primarily consisting of urban fill complex with slopes of 0-8 percent. Previous studies of the Site indicate that urban fill materials consisting of mixed soils, ash, and construction debris are known to be present under the Site at thicknesses of up to 8 feet. This urban fill has previously indicated elevated levels of metal and other contaminants. The fill is underlain by sediments including glacial deposits, gravel, clay and crystalline bedrock. Based on USGS mapping, bedrock is expected approximately 200 feet below grade, with depth increasing form north to south.

Previous studies encountered groundwater approximately 6 to 13.5 feet below grade. A December 2008 quarterly groundwater monitoring report indicated groundwater flow to the south-southwest, but noted that this direction was inconsistent with previous quarterly monitoring events (reports for these events were not provided to AKRF). Based on surface topography, groundwater would be expected to flow in a northwesterly direction. Due to the proximity to Upper New York Bay, the groundwater depth and flow direction are likely influenced by historical filling activities, tides, and other factors beyond the scope of this assessment. Groundwater in Brooklyn is not used as a source of potable water (the municipal water supply uses upstate reservoirs).

2.3 Storage Tanks

2.3.1 Underground Storage Tanks (USTs)

Fill ports and vent pipes noted on the Site generally appeared to pertain to observed aboveground storage tanks (ASTs). However, a fill port noted on the wall of Building 3 and a fill port labeled "gasoline" in the sidewalk adjacent to Building 9 did not appear to pertain to known ASTs. A fill port noted north-adjacent to Building 19 may pertain to the ASTs in the Building 19/20 boiler house; however, an apparent access manhole noted near this fill port indicated it may be associated with a UST. Previous studies included a geophysical survey which identified no USTs south of Building 9 or north of Building 19, but which detected fill lines running from the fill port near Building 9 toward Second Avenue (away from the area included in the survey).

Regulatory databases identified five USTs registered with NYSDEC. One listing, for a 6,000-gallon fuel oil UST in Building 5, appeared to pertain to an AST observed in this building rather than a UST. The second listing was for a 36,000-gallon fuel oil UST in the power plant closed some time prior to March 1991; the listing did not specify whether this tank was removed or closed in place. The third listing, for three 550-gallon gasoline USTs closed-in-place in September 1991 at Piers Service, 3901 First Avenue, appear to relate to the historical filling station on the Southern Parcel. Computerized NYC Fire Department listings identified four 550-gallon gasoline USTs (status unspecified) at Piers Service, formerly located at 3901 First Avenue.

Details of on- and off-site USTs are discussed in Section 5.2.3.

2.3.2 Aboveground Storage Tanks (ASTs)

During the reconnaissance, twelve ASTs were observed on the Site as follows:

- One approximately 6,000-gallon AST in the Building 1 and 2 boiler house;
- One approximately 6,000-gallon AST in the basement of Building 3;
- One approximately 6,000-gallon AST in the basement of Building 5;
- One approximately 1,000-gallon AST in the basement of Building 8;
- One approximately 3,000 to 4,000-gallon AST in the basement of Building 9, and two approximately 275-gallon ASTs on the first floor of Building 9 adjacent to two emergency generators;
- One approximately 20,000-gallon AST and one 275-gallon AST in the Power Plant west of Building 10;
- Two approximately 6,000-gallon ASTs in the Building 19 and 20 boiler house; and
- One approximately 10,000 to 20,000-gallon AST on the first floor of Building 23.

Mr. Michael Pennella of Industry City indicated that the three boiler houses serving Buildings 1 and 2, 3 and 4, and 5 and 6 contained one 6,000-gallon No. 4 fuel oil AST each. Industry City boiler house staff also indicated that the ASTs observed in the Building 19 and 20 boiler house and the Building 23 boiler room were fueled by No. 4 fuel oil.

In addition, the following ASTs were not observed directly, but appear to be present based on observations or interviews:

- A locked room labeled "Diesel Fuel", apparently to supply one of two emergency generators noted on the first floor of Building 9;
- Two emergency generators were observed west of Building 10, one fueled by a 1,250-gallon AST according to Mr. Pennella and one presumably fueled by a tank of unknown size; and
- An emergency generator observed adjacent to the Building 1 and 2 boiler house was fueled by a 1,250-gallon AST according to Mr. Pennella.

Based on a combination of observations and interviews, 16 ASTs are believed to be present at the Site. Some of the observed ASTs were registered with NYSDEC as noted in Section 5.2.3. Six observed or reported ASTs were not registered with NYSDEC, as follows:

- One approximately 1,000-gallon AST in observed in the basement of Building 8;
- One AST of unknown size in the basement supplying one of the emergency generators on the first floor of Building 9 and one approximately 275-gallon AST observed on the first floor of Building 9 adjacent to one of the emergency generators;
- One approximately 275-gallon AST observed in the Power Plant; and
- Two 1,250-gallon ASTs reportedly associated with emergency generators adjacent to the Building 1 and 2 boiler house and behind Building 10.

Details of off-Site and on-site ASTs are discussed in Sections 5.2.2 and 5.2.3, respectively.

2.4 Polychlorinated Biphenyls (PCBs)

Until 1979, polychlorinated biphenyls (PCBs), which provided beneficial insulating properties, were manufactured for use in a wide variety of products, primarily in electrical equipment such transformers, capacitors, fluorescent light fixtures (especially ballasts), and voltage regulators, but also in hydraulic fluids and some other products.

Numerous transformers including older single-phase oil-filled transformers, which could potentially contain PCB-containing oil, were observed on the roofs of the Site buildings. Numerous freestanding transformers noted in the courtyards outside several of the buildings and in the basement of Building 9 appeared to be dry-type and are not likely to utilize PCB-containing oil. Previous studies identified leaking PCB-containing transformers on the roofs of several Site buildings. According to Site personnel, older transformers are being gradually phased out as electrical upgrades are necessary and replaced with non-PCB-containing transformers. Reportedly, approximately 18 older transformers remain at 6 locations on building rooftops.

2.5 Lead-Based Paint

Lead-based paint was generally not used inside residential buildings after 1960. After 1977, its use in the interiors of commercial structures was also restricted and its use elsewhere became much less common, but lead-based paint may still sometimes be used outdoors. Lead-based paint can present a hazard, particularly to children and especially when it is in a deteriorating condition.

Based on the building's age, lead-based paint may be present. Some painted surfaces in poor condition (with chipped or flaking paint) were observed throughout the Site. During the reconnaissance, there was no observation of residential occupancy, child care facilities, or other facilities where the extended presence of children would be expected.

Activities (such as renovation or demolition) with the potential to disturb lead-based paint are subject to a variety of requirements, including US Occupational Safety and Health Administration regulation 29 CFR 1926.62 (Lead Exposure in Construction).

2.6 Utilities

The Site was supplied with electricity and natural gas and was connected to the municipal water and sewer system. The on-site Power Plant supplies steam heat to Buildings 7, 8, 9 and 10. The remaining buildings are heated by boilers in each respective area.

2.7 Waste Management and Chemical Handling

Chemical use and storage was observed in portions of the Site, as noted in Section 2.1. These chemicals were generally neatly stored and labeled. Apparent oil-like staining was noted in chemical storage areas in some buildings as noted in Section 2.1, but generally appeared to be surface staining which was not likely to have affected subsurface conditions.

Disposal of general refuse (garbage) is arranged for by Industry City. Industry City representatives indicated that chemical handling and disposal are the responsibility of the individual tenants. Interviews with tenants regarding waste disposal was not feasible in all tenant spaces; however, tenant interviews indicated a private waste disposal firms collect wastes generated by the printing and paint manufacturing businesses in Buildings 5 and 19.

2.8 Radon

Radon is a colorless, odorless gas most commonly produced by the radioactive decay of certain rocks. According to a New York State Department of Health database the average level of radon found in basements in Brooklyn is 1.93 picocuries/liter, below the USEPA recommended action level of 4.0 picocuries/liter.

3.0 ASBESTOS-CONTAINING MATERIALS (ACM)

Asbestos is a name applied to a group of natural minerals, with particularly good fire resistant and insulation properties. In addition to insulation/fireproofing products, it is also commonly found in vinyl flooring, plaster, sheetrock, joint compound, ceiling tiles, roofing materials, gaskets, mastics, caulks and a range of other products. Materials containing more than one percent asbestos are considered asbestos-containing materials (ACM). ACM are classified as friable or non-friable: friable (e.g., most spray-on fireproofing) ACM more readily release asbestos fibers than non-friable ACM (e.g., vinyl flooring and most roofing materials).

Visible suspect ACM were noted during the reconnaissance if they were observed. However, this reconnaissance was not intended to and may not have identified all visible suspect ACM. In addition, suspect ACM may be present in areas not visible during the reconnaissance (e.g., in areas hidden behind walls, under flooring, behind walls, above suspended ceilings, in areas which were inaccessible during the reconnaissance, etc.) The observations made during the reconnaissance do not constitute and cannot substitute for an asbestos survey which is a comprehensive study with laboratory testing. Prior to implementing an activity which could disturb suspect ACM (e.g., renovation or demolition), a NYC-

certified asbestos investigator must inspect the areas and conduct testing, as necessary, to determine whether the activity would disturb ACM. Any such ACM must be removed prior to the activity. There are also requirements that all suspect ACM be maintained in good condition regardless of whether they are to be disturbed by a project.

Based on the age of the buildings, ACM may be present on the Site, and some labels confirming asbestos-containing material were observed. Suspect ACM observed during the reconnaissance included roofing materials, vinyl floor tiles and associated mastic, thermal pipe and duct insulation, window caulk/putty, transite panels and boiler insulation. A tunnel beneath some of the Site buildings, which was not accessed during the site reconnaissance, reportedly also contains known ACM. Industry City staff indicated that previous ACM surveys have been conducted on the Site and an Operations and Maintenance Plan is implemented. Industry City representatives provided copies of NYCDEP Asbestos Control Program (ACP) ACP-5 Forms dated 2010 through 2012 for renovation in various Site areas. ACP-5 Forms indicate that a construction or renovation project would not disturb ACM, or would disturb only minor quantities of ACM. The ACP-5 Forms provided by Industry City indicated that no ACM was present in the work areas.

Prior to implementing an activity which could disturb suspect ACM (e.g., renovation or demolition), a NYC-certified asbestos investigator must inspect the areas and conduct testing, as necessary, to determine whether the activity would disturb ACM. Any such ACM must be removed prior to the activity. There are also requirements that all suspect ACM be maintained in good condition regardless of whether they are to be disturbed by a project. Unless the damaged suspect ACM are known not to contain asbestos, these materials should be sampled for asbestos by appropriately licensed/certified individuals, and any damaged ACM should be removed or repaired in accordance with applicable requirements.

4.0 ADJACENT LAND USE

The off-site portion of Bush Terminal (also known as Industry City) in Brooklyn, New York, was mostly occupied by industrial and commercial uses in addition to a school playground and a gas station. In more detail, the Northern Parcel was adjacent to a parking lot and fleet maintenance building to the north; auto repair, a gasoline station, auto sales, commercial/warehouse properties and playground to the east; and a Costco Warehouse store with an auto tire center to the south; and parking lots to the west.

The Southern Parcel was adjacent to vacant land and a parking lot to the north; a parking lot, auto repair, a roofing business and custom kitchen furniture manufacturer to the east; commercial and retail properties, including a dental office, hardware supply, and beauty supply to the south; and the Upper New York City Bay to the west. An off-site building located between the former gasoline station and Building 19 (Block 706, Lot 20) was indicated by an Industry City representative as a plastics manufacturer.

5.0 SITE HISTORY AND RECORDS REVIEW

5.1 Prior Ownership and Usage

According to interviews, historical uses of the Site buildings were generally similar to the current uses. Interviews with Site personnel indicated historical uses included warehouses, textile facilities (cutting, sewing and manufacturing), printing, wood shops, a picture frame painter, a

bank, an aluminum siding manufacturing, machinery belt manufacturing and furniture manufacturing.

5.1.1 Historical Land Use Maps

Sanborn Insurance maps were provided and reviewed for 1888, 1906, 1926, 1951, 1965, 1978, 1988, 1995, and 2007.

5.1.1.1 On-Site Historical Maps

The Bush Terminal Co. was identified on the Northern Parcel since 1926 and on the Southern Parcel since 1951. Historical uses of the Northern Parcel of the Site have been industrial since at least 1926 and included paint manufacturing, printing, and a power plant. The Southern Parcel has been used for industrial purposes since at least 1888 and included oil refining, chemical manufacturing, asbestos manufacturing, auto repair, a filling station, printing, and rail yard operations. The historical occupants were associated with storage of acids, paints and petroleum. The Northern and Southern Parcels were served by railroads starting in 1888, with railroad access further expanded by 1951. Railroads no longer service the Site buildings.

The majority of the Site was developed with the current structures by 1926. Buildings 1, 25 and 26 were constructed by 1906. Buildings 2-10, 19-22, 24, 26 and the Power Plant were constructed between 1906 and 1926. Building 23 and a filling station were constructed between 1926 and 1951. The filling station was replaced by an auto repair facility by 1995.

Notable Site observations, summarized by Block, included the following:

Block	Year	On-Site Sanborn Map Description
695	1888	Largely vacant with four railroad lines traversing and ending within the block. Two stores were located on Lot 43.
	1906	Vacant on northern half with southern portion occupied by a building labeled Compound, shown at the location of Building 1. Two stores were on Lot 43.
	1926	Buildings 1 and 2 occupied by Bush Terminal Co. and identified as loft buildings (i.e., various manufacturing occupancies). Railroad tracks and a small storage building were located in the open space between Buildings 1 and 2. Two stores and a feed building at the end of a railroad are shown on Lot 43.
	1951	Building conditions remain similar to the 1926 Sanborn map with the following exception: the building in the open space between Buildings 1 and 2 was removed and a building identified as mechanical assembling was added.
	1965	Building conditions remain similar to the 1951 Sanborn map with the exception of a parking garage added on Lot 43.
	1978	Building conditions remain similar to the 1965 Sanborn map.
	1988	Building conditions remain similar to the 1978 Sanborn map.
	1995	Building conditions remain similar to the 1988 Sanborn map.
	2007	Building conditions remain similar to the 1995 Sanborn map.
691	1888	Vacant with one railroad line ending at the center of the block.
	1906	Largely vacant, occupied by two storage sheds at the location of Building 3.
	1926	Buildings 3 and 4 occupied by Bush Terminal Co. and identified as loft buildings (i.e., various manufacturing occupancies). Railroad tracks were located in the open space between Buildings 3 and 4.

Block	Year	On-Site Sanborn Map Description
	1951	Building conditions remain similar to the 1926 Sanborn map.
	1965	Building conditions remain similar to the 1951 Sanborn map.
	1978	Building conditions remain similar to the 1965 Sanborn map.
	1988	Building conditions remain similar to the 1978 Sanborn map.
	1995	Building conditions remain similar to the 1988 Sanborn map.
	2007	Building conditions remain similar to the 1995 Sanborn map.
687	1888	Vacant
	1906	Vacant
	1926	Buildings 5 and 6 occupied by Bush Terminal Co. and identified as loft buildings (i.e., various manufacturing occupancies). Railroad tracks were located in the open space between Buildings 5 and 6.
	1951	Building conditions remain similar to the 1926 Sanborn map.
	1965	Building conditions remain similar to the 1951 Sanborn map.
	1978	Building conditions remain similar to the 1965 Sanborn map.
	1988	Building conditions remain similar to the 1978 Sanborn map.
	1995	Building conditions remain similar to the 1988 Sanborn map.
	2007	Building conditions remain similar to the 1995 Sanborn map.
683	1888	Vacant
	1906	Vacant
	1926	Buildings 7 and 8 occupied by Bush Terminal Co. and identified as loft buildings (i.e., various manufacturing occupancies). Railroad tracks were located in the open space between Buildings 7 and 8.
	1951	Building conditions remain similar to the 1926 Sanborn map.
	1965	Building conditions remain similar to the 1951 Sanborn map.
	1978	Building conditions remain similar to the 1965 Sanborn map.
	1988	Building conditions remain similar to the 1978 Sanborn map.
	1995	Building conditions remain similar to the 1988 Sanborn map with the exception of a building extension added east of Building 7 and 8 identified as a loft and post office.
	2007	Building conditions remain similar to the 1995 Sanborn map.
679	1888	Vacant
	1906	Largely vacant, two buildings labeled Bush Terminal Company are shown at the location of Building 9.
	1926	Buildings 9 and 10 and the Power Plant occupied by Bush Terminal Co., with Buildings 9 and 10 identified as loft buildings (i.e., various manufacturing occupancies). Two gasoline USTs and a garage were shown at the western end of Building 9. Railroad tracks were located in the open space north of Building 9, leading up to Building 10. An ash pocket and a transformer station were identified adjacent to the Power Plant.
	1951	Building conditions remain similar to the 1926 Sanborn map.
	1965	Building conditions remain similar to the 1951 Sanborn map.
	1978	Building conditions remain similar to the 1965 Sanborn map.
	1988	Building conditions remain similar to the 1978 Sanborn map.

Block	Year	On-Site Sanborn Map Description
	1995	Building conditions remain similar to the 1988 Sanborn map, except for removal of two transformers shown on the 1988 map from the transformer station.
	2007	Building conditions remain similar to the 1995 Sanborn map.
706	1888	Occupied by Phenix Chemical Works and H.W. Johns Manufacturing Co., including several acid chambers and acid stills, an acetic acid house, a felt roofing factory, an asbestos factory, paint mills, sulphur burners, vitriol tanks, acid farms and platinum pans. Southeastern portion occupied by Bush & Denslow Manufacturing Company (an oil refinery spanning Blocks 706 and 710), including a crude oil tank, refined oil tanks, bleaching tanks, distillate tanks, agitator tanks, and naphtha tanks.
	1906	Occupied by Brooklyn Rapid Transit Engine and Dynamo Room and H.W. Johns-Manville Manufacturing Co. asbestos factory, which included crude oil tanks, oil and benzene storage, engines and dynamos, a brass foundry, a machine shop, coal storage and 18 boilers. Southeastern portion occupied by Bush Terminal Company buildings (including Building 25), F. S. Sanford Coal Co. and Bush Docks Freight Station with multiple railroad sidings and coal storage.
	1926	Occupied by buildings of the Bush Terminal Co. Buildings 19, 20 and 22 were shown as lofts. A railroad track bisected the Southern Parcel from west to east with railroad sidings terminating at Building 20. Building 25 was shown as a warehouse with 6 boilers. Buildings 21 and 24 were labeled as a service station freight terminal. The location of current Building 23 was vacant land. A gasoline UST was identified north-adjacent to Building 22.
	1951	Occupied by buildings of the Bush Terminal Co. Buildings 19, 20, 22 and railroad tracks were similar to the 1926 map. The northern portion of Building 25 (warehouse and boilers) was demolished. A concrete tunnel was shown connecting Buildings 19 and 20 to the area where Building 26 now exists. Buildings 21, 23 and 24 were shown as lofts. A filling station and a building with no labeled use were shown along 39th Street and east of Building 22. A gasoline tank was identified north-adjacent to Building 22.
	1965	Building conditions remain similar to the 1951 Sanborn map.
	1978	Building conditions remain similar to the 1965 Sanborn map with the exception of a new building shown at the filling station along 39th Street.
	1988	Building conditions remain similar to the 1978 Sanborn map.
	1995	Building conditions remain similar to the 1988 Sanborn map with the exception of replacement of the filling station formerly located along 39th Street with an auto repair shop.
	2007	Building conditions remain similar to the 1995 Sanborn map; however, a gasoline UST was no longer shown north-adjacent to Building 22 and railroad tracks were no longer located at the southeastern corner of Building 20.
710	1888	Occupied by Bush & Denslow Manufacturing Company (an oil refinery spanning Blocks 706 and 710), including bleaching tanks, distillate tanks, agitator tanks, spent acid tanks, naphtha tanks and tar tanks.
	1906	Occupied by two large buildings with no labeled use.
	1926	Occupied by a building at the location of Building 26, labeled as the Holcomb Rubber Co. warehouse. A railroad track bisected the Southern Parcel from west to east, with railroad sidings terminating at Building 20.
	1951	Building conditions remain similar to the 1926 Sanborn map; however, Building 26 was extended and labeled Bush Terminal Co. Railroad tracks were no longer shown between Building 26 and 24.
	1965	Building conditions remain similar to the 1951 Sanborn map.
	1978	Building conditions remain similar to the 1965 Sanborn map.
	1988	Building conditions remain similar to the 1978 Sanborn map.
	1995	Building conditions remain similar to the 1988 Sanborn map.
	2007	Building conditions remain similar to the 1995 Sanborn map.

5.1.1.1 Off-Site Historical Maps

Sanborn Insurance maps were provided and reviewed for 1888, 1906, 1926, 1951, 1965, 1978, 1988, 1995 and 2007. Map coverage for surrounding properties east of the Northern Parcel was limited.

In general, Sanborn maps indicated that properties surrounding both the Northern and Southern Parcels have been used for industrial, manufacturing and warehousing purposes including garages, auto repair, rail yard operations, printing facilities and metal shops since at least 1926.

Sanborn maps indicated the following for adjacent properties:

- By 1888, the visible surrounding properties for the Northern Parcel were shown as mostly vacant land with railroad tracks, a rail track repair shop, and a few multi-story stores. By 1888, surrounding properties for the Southern Parcel were shown as mostly industrial, single-family dwellings, and a few stores and included a coal burner and printing ink manufacturing.
- By 1906, the visible surrounding properties for the Northern Parcel were shown as mostly vacant land with railroad tracks, a rail track repair shop, and a few multi-story stores. By 1906, surrounding properties for the Southern Parcel were shown as vacant, manufacturing, and industrial land with a few single-unit dwellings and stores and included varnish manufacturing and a machine shop.
- By 1926, the visible surrounding properties for the Northern Parcel were shown as being industrial and railroad track-related uses with a few stores, a garage, and single family dwellings. By 1926, surrounding properties for the Southern Parcel were shown as industrial, manufacturing, and warehouse uses and included chemical storage, varnish manufacturing, a machine shop, and garages.
- By 1951, the visible surrounding properties for the Northern Parcel were shown as industrial and railroad track-related uses including a NYC transit station (with a filling station), a coal-powered power house, and a U.S. Naval Department garage. By 1951, surrounding properties for the Southern Parcel were shown as industrial and manufacturing uses including U.S Government property, printing facilities, machine shops, and garages.
- By 1965, the visible surrounding properties for the Northern Parcel were shown as industrial, railroad track-related, and manufacturing uses including a coal-powered power house, a U.S. Naval Department garage and a steel shop. By 1965, surrounding properties for the Southern Parcel was shown as industrial, manufacturing and warehouse uses including a coal pocket/incinerator, metal manufacturing, auto repair, a garage, and a paper/wallpaper production facility. A textile warehouse was identified off-site between Buildings 22 and 19.
- By 1978, the visible surrounding properties for the Northern Parcel were shown as commercial, industrial, and railroad track-related uses including a coal-powered power house and a U.S. Naval Department garage. By 1978, surrounding properties for the Southern Parcel were shown as industrial, manufacturing, and warehouse uses including auto painting, a junk yard, a coal pocket/incinerator, metal manufacturing,

auto repair, a garage, and a paper/wallpaper production facility. A textile warehouse was identified off-site between Buildings 22 and 19.

- By 1988, the visible surrounding properties for the Northern Parcel were shown as being industrial, railroad track-related and parking uses including a coal-powered power house and a U.S. Naval Department garage. By 1988, surrounding properties for the Southern Parcel were shown as industrial, manufacturing and warehouse uses including auto painting, a junk yard, a coal pocket/incinerator, metal manufacturing, auto repair, a garage, and a paper/wallpaper production facility. A textile warehouse was identified off-site between Buildings 22 and 19.
- The 1995 Sanborn Insurance map was partly illegible. By 1995, the visible surrounding properties for the Northern Parcel were shown as industrial, railroad track-related and parking uses including a coal-powered power house and a U.S. Naval Department garage. The visible surrounding properties for the Southern Parcel were shown as industrial, manufacturing and warehouse uses including auto painting, a junk yard, a coal pocket/incinerator, metal manufacturing, auto repair, a garage, and a paper/wallpaper production facility. The former textile warehouse shown between Buildings 22 and 19 on the 1988 map was not labeled.
- By 2007, the visible surrounding properties for the Northern Parcel were shown as industrial, commercial, parking, and warehouse uses including a coal-powered power house, a U.S. Naval Department garage, and a Costco Warehouse store which replaced the railroad tracks. By 2007, surrounding properties for the Southern Parcel were shown as industrial, manufacturing and warehouse uses including auto painting, a junk yard, a coal pocket/incinerator, metal manufacturing, auto repair, a garage, and a paper/wallpaper production facility. The former textile warehouse between Building 22 and 19 remained unlabeled.

5.1.2 Historical Aerial Photographs

Since historical fire insurance maps and USGS topographical maps were available for the Site (and surrounding area) and these maps included information relating to land use, aerial photographs would, most likely, not provide additional useful information relevant to the potential for recognized environmental conditions or other environmental concerns. As such, aerial photographs were not reviewed.

5.1.3 Historic USGS Topographical Maps

AKRF reviewed available historical USGS Topographic Quadrangles for information regarding past uses of the Site. Copies of the historical USGS topographic maps are included in Appendix C. Historic USGS topographic maps were provided and reviewed for 1891, 1900, 1905, 1947, 1955, 1967, and 1981.

Due to the scale and resolution of the maps, it was unclear whether shoreline expansion or grade changes occurred in the vicinity of the Site. Detailed site features were not discernible due to map scale; however, some information was visible. The 1891 map showed piers west of the Site. By 1947, the Site was shown with the current structures, the Northern Parcel was labeled "Bush Terminal," and "No Twin Tank" was noted on or near the Southern Parcel. No significant changes to the configuration of the Site were noted on subsequent maps. A pier was shown west-adjacent to the Site on the 1947-1955 maps, and was demolished by 1967.

5.1.4 Property Tax Files and Zoning Records

Based on NYC Department of City Planning's Primary Land Use Tax Output (PLUTO) information provided by Toxics Targeting, Inc., the Site is zoned as M3-1 (manufacturing district).

5.1.5 Local Street Directories

City Directories prepared by Environmental Data Resource, Inc. (EDR) identified occupants between years 1928 to 2005. City Directory listings contained numerous on-site businesses, the nature of whose operations could not be discerned from the occupant name. Full City Directory listings are included in Appendix F. Tenants of possible environmental concern are listed below:

Block	Notable City Directory Listings
695	1928 Wall Paper, Inc. Co., Havoline Oil Co., Veneer and Panel Co. 1928- 1934 Sherwood Petroleum Co. 1934 Chemical Works 1940 Plywood Co., Chandler Oil Cloth 1949 Gem Electric Co. 1960 Electric Wire and Cable.
691	1928 Blue Ribbon Paper Corp., Chemical Co., Metal Cap Co., Bleaching Co. 1928-1934 Steel Co. 1928-1992 Block Drug Co. 1934 Motor Parts, Paper Products 1960-1965 Paper Goods Co. 1976-1985 Flavors Inc. 1992 Silk Screen 1997-2005 Silk Screen, Fine Carpentry 2005 Sterling Bio Diesel
687	1928 Chemical Co., Windshield Cleaner Co. Baking Powder Co., Automotive Improvements 1928-1934 Rubber Co. 1928-1960 Electronic Batteries Inc. 1934 Printing Press, 1940 Battery Corp. 1940 Plastics Production 1945-1949 Batteries, Chemical Production 1949 Felt Products, Printing 1965-1973 Dryer and Laundry 1970 Printing 1973-1997 Utrecht Colors Paper Convertors 1980 Woodworking, Packing Co. 1985-1992 Printing, Packing Special Ties 1992 Woodworking, Utrecht Artist Paper Manufacturers 1997-2005 Cabinet Makers 1997 Computer Forms 1997-2005 Packing 2000-2005 Printing Inc. 2005 Photo Production
683	1928 Yellow Taxi Cab, Paper Mill 1929 Refrigerators 1965-1970 Metal Cap Co. 2000 Textiles, Printing 2005 Woodworking
679	1960 Metal Cap Co. 1967-1992 Knitting Mill 1976 Paper Products 1992 Publishers

Block	Notable City Directory Listings
706	1928 Meter Co., Chemical Production 1928-1934 Ammonia Co. 1940 Paint and Varnish 1940-1945 Chemical Productions, Service Station 1960-1976 Textile Printers 1960-1975 Color Perspectives 1973 Semone Oil 1976 Urethane Arts 1992 Silk Screen 1992 Woodworking 1994-1997 Printing 1997-2000 Textile Hats Manufacture, Cosmetics 1997-2005 Knits Mills, Flavor Manufacturing
710	No listings of apparent environmental concern.

5.2 Regulatory Review

Regulatory database information, as shown in Appendix D, was obtained from Toxics Targeting, Inc. of Ithaca, New York. The Introduction of Appendix D includes summaries of the databases searched, their radii around the Site and limitations of the data. The databases searched and associated radii were consistent with ASTM E1527-05.

5.2.1 Federal

The federal databases searched included the National Priority List (NPL); Comprehensive Environmental Response, Compensation, and Liability Information System (CERCLIS); Emergency Response Notification System (ERNS); Toxic Chemical Release Inventory System (TRIS); the Permit Compliance System of Toxic Wastewater Discharges (WWD); the Air Discharge Facilities Index (ADF); and the USEPA Civil Enforcement Docket. The federal listing of facilities which are subject to corrective action under the Resource Conservation and Recovery Act (CORRACTS) is discussed with the State databases of RCRA listings. On-site listings are outlined in Section 5.2.3; this section summarizes off-site listings.

National Priority List (NPL)

The NPL is the USEPA's compilation of some sites that probably remedial action under the Superfund Program. NPL sites can pose a significant risk of stigmatizing surrounding properties and thus impacting property values.

One NPL site was identified within a one-mile radius of the Site. This site is not expected to have affected the Site based on distance and anticipated groundwater flow direction.

Comprehensive Environmental Response, Compensation and Liability Information System (CERCLIS)

CERCLIS is a compilation of sites which the USEPA has investigated, or plans to investigate, pursuant to the Superfund Act of 1980 (CERCLA). As such, some of these sites may ultimately present concerns and others may not (but could still pose a perceived threat, thus affecting property values).

Six listings were identified within a ½-mile radius of the Site. All were assigned a No Further Remedial Action Planned (NFRAP) status. The nearest facility was Bush Terminals - Pier Six, located approximately 510 feet west-southwest of the Southern Parcel, with reported cleanup activities prior to NFRAP status being assigned. This facility may have affected the Site, although the potential for impact is minor based on the anticipated groundwater flow direction.

Based on distance and anticipated groundwater flow direction, the remaining off-site CERCLIS facilities are not likely to have affected the Site.

Emergency Response Notification System (ERNS)

This federal database, compiled by the Emergency Response Notification System, records and stores information on certain reported releases of petroleum and other potentially hazardous substances.

The ERNS database was searched for on-site or potentially on-site listings.

Toxic Chemical Release Inventory System (TRIS)

The TRIS contains information reported by a variety of industries on their annual estimated releases of certain chemicals.

Two TRIS sites were identified within a ⅛-mile radius of the Site. Both listings were for Industrial Finishing Products, located at 214 40th Street, approximately 225 feet east of the Southern Parcel. This facility may have affected the Site.

Permit Compliance System of Toxic Wastewater Discharge (WWD)

This database includes certain sites which discharge wastewater containing potentially hazardous chemicals.

No WWD facilities were reported within a ⅛-mile radius of the Site.

United States Environmental Protection Agency Civil Enforcement Docket

This database tracks civil judiciary cases filed on behalf of the USEPA by the Department of Justice.

One facility was listed in the USEPA's Civil Enforcement Docket within a ⅛-mile radius of the Site, but was not expected to have affected the Site based on listing details.

Air Discharge Facilities Index (ADF)

This federal database includes information on certain air emission sources.

Ten Air Discharge Facilities were identified within a ⅛-mile radius of the Site. These listings included industrial/manufacturing facilities, including a plastics manufacturer west-adjacent to Building 19. Some of these facilities may have affected the Site.

5.2.2 State

The state records reviewed included the listings of hazardous material spills (SPILLS); Resource Conservation and Recovery Act Notifiers (RCRA); Chemical Bulk Storage (CBS); Solid Waste Facilities (SWF); Petroleum Bulk Storage (PBS); State Inactive Hazardous Waste Disposal Sites (SHWS); Major Oil Storage Facilities (MOSF); Brownfield Sites; and Historic Utility Sites. Off-site database listings are discussed in this section; on-site listings are detailed in Section 5.2.3.

New York SPILLS Database

This database includes releases reported to the NYSDEC, including tank test failures (for USTs only) and tank failures.

Eight closed-status minor releases were reported within utility vaults/manholes on or adjacent to the Site; these spills were reportedly contained within the utility structures. In addition, 26 active and 530 closed-status spills were identified within a ½-mile radius of the Site. Some of these listings may have affected the Site, particularly the following:

- In June 2001, a gasoline tank leak was reported at Show Auto Sales, located at 4001 Second Avenue, approximately 75 feet east of the Southern Parcel. The listing indicated that gasoline and waste oil tanks were removed from this site, and contaminated soil was excavated. Soil and groundwater contamination with gasoline and methyl tert-butyl ether (MTBE), a gasoline additive, was reported. Groundwater was delineated as flowing towards the west or northwest. The listing indicated that contamination appeared not to be migrating off-site. Quarterly groundwater monitoring was being conducted as of March 2012. This listing remains active.
- In April 1997, gasoline-contaminated soil was found during tank removal activities at Bush Terminal, located at 4104 First Avenue, approximately 130 feet west-southwest of the Southern Parcel. The listing indicated that a tank field was present at this site. Based on the presence of soil contamination, NYSDEC requested groundwater testing. This listing remains active.
- A spill was reported during the removal of three leaking No. 2 fuel oil USTs at 990 Third Avenue, approximately 195 feet southwest of the Northern Parcel, in November 1995. No further investigation or remediation was reported. The spill was closed in February 2006 based on a NYSDEC site visit indicating that a new building (Costco) was constructed at this address subsequent to the spill.
- A traffic accident in July 2005 caused a release of approximately 300 gallons of diesel at the intersection of 39th Street and Second Avenue, north-adjacent to the Southern Parcel. Approximately 20 gallons reportedly entered the sewer system. The spill was cleaned up, and the listing was closed.
- In June 2007, gasoline-contaminated soil and groundwater were reported at LL Auto Repair Center, located at 129 34th Street, approximately 165 feet east of the Northern Parcel. USTs and contaminated soil were subsequently removed in 2008. The spill listing was closed based on subsequent soil and groundwater sampling. Groundwater was identified approximately 13 to 14 feet below grade, flowing in a westerly direction.

Resource Conservation and Recovery Act (RCRA) Notifiers Listings

This database lists sites which have filed notification forms regarding hazardous waste activity, including: treatment, storage and disposal facilities (TSDs); small-quantity (SQG) and large-quantity generators (LQG); and transporters regulated under RCRA. The discussion below includes any CORRACTS listings of facilities which are subject to corrective action under RCRA.

No TSD facilities were identified within a ½-mile radius of the Site. Two CORRACTS sites were identified within a one-mile radius of the Site. Based on their distance and the anticipated groundwater flow direction, these facilities are not likely to have affected the Site.

Sixteen RCRA Generator/Transporter listings were identified for utility vaults/manholes on or adjacent to the Site, but are not likely to have affected the Site as any associated releases tend to remain contained within the structures. In addition, 63 Generator/Transporter listings were identified within a ⅛-mile radius of the Site. Some of these off-site listings had the potential to affect the Site based on their location and the nature of waste generated (e.g. solvents).

Chemical Bulk Storage (CBS) Database

The New York CBS is a list of facilities that store regulated non-petroleum substances in aboveground tanks with capacities greater than 185 gallons and/or in underground tanks of any size.

One CBS listing with the potential to affect the Site was identified within a ⅛-mile radius of the Site. The listing, for Pyrock Chemical, is located at 214 40th Street, approximately 220 feet east (upgradient) of the Southern Parcel, may have affected the Site based on its proximity and the anticipated groundwater flow direction. This facility is listed on the TRIS database as Industrial Finishing Products with fugitive air releases, solvent/organics recovery and incineration/thermal treatment of various VOCs in 1987, 1988 and 1989. No releases were reported at this address in the NYSDEC SPILLS database.

Solid Waste Facilities (SWF)

This database includes certain landfills, incinerators, transfer stations, recycling centers, and other sites which manage solid waste.

Four Solid Waste Facilities were identified within a one-mile radius of the Site. Based on distance and anticipated groundwater flow direction, these facilities are not likely to have affected the Site.

Petroleum Bulk Storage (PBS) Database

This database lists facilities that registered having either aboveground or underground petroleum tanks with total storage exceeding 1,100 gallons. Facilities with more than 400,000 gallons appear on the Major Oil Storage Facilities (MOSF) database.

Thirty-five PBS and New York City Fire Department listings were identified within a ⅛-mile radius of the Site. Based on their location in close proximity and upgradient of the site and spills reported to NYSDEC at some of these facilities, some of these listings may have affected the Site.

State Inactive Hazardous Waste Disposal Site Registry (SHWS)

This program (also known as State Superfund) lists information regarding a variety of sites likely requiring cleanup.

Six State Inactive Hazardous Waste Disposal Sites were reported within a one-mile radius of the Site. These facilities are not expected to have affected the Site based on distance and anticipated groundwater flow direction.

State Hazardous Substance Waste Disposal Site Study (SHSWDS)

This database tracks certain sites that were not listed in SHWS, but may still require investigation and/or cleanup.

Two SHSWDSs were identified within a ½-mile radius of the Site. Based on their distance and listing details, they are not likely to have affected the Site.

Major Oil Storage Facilities (MOSF) Database

These facilities have petroleum storage of 400,000 gallons or more.

No Major Oil Storage Facilities were reported within a ⅛-mile radius of the Site.

Environmental Restoration Program

These sites (which are generally municipally-owned) are receiving New York State funding for site investigation and remediation. Some sites in this program have known contamination, whereas others have not had sufficient investigation to determine whether contamination is present.

One ERP site was identified within a ½-mile radius of the Site. Based on its distance and the anticipated groundwater flow direction, this facility is not expected to have affected the Site.

Voluntary Cleanup Program

The Voluntary Cleanup Program is a NYSDEC program for investigation and remediation of (generally) privately-owned sites. Some sites in this program have known contamination, whereas others have not had sufficient investigation to determine whether contamination is present.

No VCP sites were identified within a ¼-mile radius of the Site.

Brownfield Cleanup Program

This NYSDEC program is the successor to the Voluntary Cleanup Program. Again, some sites have known contamination, whereas others have not had sufficient investigation to determine whether contamination is present.

No BCP sites were identified within a ½-mile radius of the Site.

Historic Utility Sites

This is an inventory of certain power generating stations, manufactured gas plants, gas storage facilities, maintenance yards and other gas and electric utility sites identified in various historic documents, maps and annual reports from 1898 to 1950.

Two historical utilities were reported within a ⅛ mile of the Site, with both facilities located approximately 340 feet west-southwest of the Southern Parcel. The facilities

were identified as a Brooklyn Edison substation and a Brooklyn Union Gas transformer. Although no spills were reported to NYSDEC a these addresses, based on the close proximity to the Site, and typical environmental history at utility sites, these facilities may have affected the Site.

5.2.3 Summary of Federal and State Database On-Site Listings

The databases detailed in Sections 5.2.1 and 5.2.2 were reviewed for listings on-Site, as summarized below:

Block/Lot	Building	On-Site Database Listings
695/1	1	One WWD listing for Bush Terminal Associates, industrial plating and polishing facility with a permit issued in 1982 (inactive status). Two RCRA Hazardous Waste Generator listings for Industry City Association (ignitable and corrosive waste, PCB-contaminated liquids, spent non-halogenated solvents).
	Boiler House	Emergency generator structure adjacent to the boiler house reportedly contains a 1,250-gallon No. 2 fuel oil tank (not listed in PBS database).
	Exterior	No Listings
695/20	2	One PBS listing for active 6,000-gallon No. 2 fuel oil AST for Industry City Associates (likely the AST observed in the boiler house between Buildings 1 and 2). Site personnel indicated this tank contains No. 4 fuel oil. Two TRIS listings for Alpha Associates Inc./Alpha Coatings for emissions or disposal of isopropyl alcohol, n-butyl alcohol, toluene, xylene, antimony and lead waste, and methyl ethyl ketone in the 1990s. RCRA Hazardous Waste Generator listing for Alpha Coatings Co. (waste not specified). RCRA Hazardous Waste Generator listing for Brooklyn Coatings Inc. (no waste specified) with one RCRA violation in 1988 - returned to compliance.
695/43	Exterior	No Listings
691/1	3	One PBS listing for an active 6,000-gallon No. 2 fuel oil AST for Industry City Associates (observed during the reconnaissance). Site personnel indicated this tank contains No. 4 fuel oil. ADF listing for Brooklyn Coating (permanently closed status). ADF listing for Alpha Associates. ADF listing for Industry City Associates. ADF listing for Décor Furniture Corp. RCRA Hazardous Waste Generator listing for Sentinel Bag & Paper Co. Inc. (ignitable waste, spent halogenated solvents). RCRA Hazardous Waste Generator listing for General Paper Goods (ignitable waste).
	4	Two TRIS listings for Tekni-Plex for emissions and disposal of methyl ethyl ketone, acetone, methyl isobutyl ketone and n-butyl alcohol in the 1990s. ADF listing for Tekni-Plex Inc. (permanently closed status). RCRA Hazardous Waste Generator listing for Tekni-Plex (lead waste, benzene, ignitable waste, spent non-halogenated solvents).
	Boiler House	No Listings
	Exterior	No Listings
687/1	5	One PBS listing for active 6,000-gallon No. 1, 2 or 4 fuel oil UST for Industry City Associates. The reconnaissance noted a 6,000-gallon No. 4 fuel oil AST for the Building 5&6 boiler in the basement of this building (possibly erroneously listed as an UST). ADF listing for Della Packaging Specialties (permanently closed status). RCRA Hazardous Waste Generator listing for Utrecht Manufacturing (cadmium and lead waste, reactive waste), 23 RCRA violations in 2005-2010 - all returned to compliance. RCRA Hazardous Waste Generator listing for Printway Ltd. (ignitable waste).
	6	No Listings
	Boiler House	No Listings
	Exterior	No Listings

Block/Lot	Building	On-Site Database Listings
683/1	7	TRIS listing for Galaxco Inc. with no chemical information provided. ADF listing for Aimwell Products Inc. RCRA Hazardous Waste Generator listing for Romaba Record Corp. (waste not specified).
	8	The reconnaissance identified an approximately 1,000-gallon AST (apparently connected to a boiler) in the basement of this building, which was not identified in the PBS database. Blatchford Base Plant identified as a CERCLIS - NFRAP facility which was archived after preliminary assessment. Blatchford Base Plant also identified as SHSWDS facility suspected to have disposed of sludge; no evidence of disposal was identified.
	Exterior	No Listings
679/1	9	A gasoline tank fill port was observed south of the west side of this building, but a past geophysical survey found no evidence of this tank and the tank was not listed in the PBS database. The reconnaissance observed an approximately 3,000 to 4,000-gallon AST, a locked room apparently containing a diesel tank, and two 275-gallon ASTs (all related to emergency generators) in this building. No tanks were listed for this address in the PBS database; however, two of the tanks appeared to have been listed with AT&T Brooklyn, associated with the Building 10 address as discussed below. It appears that the other two tanks associated with an emergency generator in Building 9 were not registered in the PBS database.
	10	One PBS listing for active 3,000-gallon No. 2 fuel oil AST at Bush Terminal. The reconnaissance observed two emergency generators west of this building; one was reportedly a 1,250-gallon No. 2 fuel oil tank and the other was an unknown fuel type and volume and was managed by a tenant. One of these emergency generators likely uses the 3,000-gallon AST registered to Bush Terminal. One PBS listing for active 2,000-gallon diesel AST and active 200-gallon No. 2 fuel oil AST at AT&T Brooklyn. These tanks were likely those observed in the basement and first floor associated with one of the emergency generators inside Building 9. TRIS listing for Virginia Dare Extract Co. with no chemical information provided. RCRA Hazardous Waste Generator listing for LM Industries Co. (ignitable and corrosive waste, cadmium waste). RCRA Hazardous Waste Generator listing for Virginia Dare (ignitable and corrosive waste, benzo(a)pyrene, cyclohexane, n-butyl alcohol, methyl ethyl ketone, 1,2-ethanediamine, trichloromethane, cadmium waste, choloroform, propanedinitrile), two RCRA violations in 2009 - both returned to compliance. Closed-status spill listing indicating that in 1996, approximately four gallons of bromine spilled from broken bottles and were cleaned up. Closed-status spill reported in 1997 due to release of five gallons of bromine, which was cleaned up.
	Power Plant	One PBS listing for a 36,000-gallon No. 2 fuel oil UST closed some time prior to 1991 (not specified whether removed or closed in place) and an active 20,000-gallon No. 2 fuel oil AST for Industry City Associates. The 20,000-gallon AST was observed during the reconnaissance. Site personnel indicated this tank contains No. 4 fuel oil. The reconnaissance also observed a 275-gallon AST for an emergency generator, which was not listed in the PBS database.
	Exterior	One closed-status spill listing for an empty lot between Second and Third Avenues, near 32nd Street (potentially on the Site). The listing indicated that in 1998, an excavation found closed tanks and a vault with a small quantity of oil on water. Spill listing closed in 2005 due to age and reportedly minor quantity of oil spilled.

Block/Lot	Building	On-Site Database Listings
706/1	19	One PBS listing for two active 6,000-gallon No. 2 fuel oil ASTs for Industry City Associates, likely for the two ASTs located in the boiler house between Buildings 19 and 20. Site personnel indicated these tanks contain No. 4 fuel oil. RCRA Hazardous Waste Generator listing for Fontana Bros. (no waste specified). RCRA Hazardous Waste Generator listing for Chromadyne Corp. (no waste specified). RCRA Hazardous Waste Generator listing for Carlson Inks (no waste specified) with one RCRA violation in 1990 - returned to compliance. Closed-status spill listing reported in 1996, involved a 100-gallon release of No. 4 fuel oil due to a tank overfill. No further information provided. Closed-status spill reported at the intersection of 40th Street and Second Avenue (exact address not provided, potentially on the Site) in 1988, and reportedly involved dumping of approximately 20 gallons of paint solvents into the sewer system by Alaka Chemicals. A closed-status spill reported in 2000 involved a caller reporting an abandoned 55-gallon waste oil drum; a NYSDEC site visit could not locate this drum.
	20	RCRA Hazardous Waste Generator listing for FGP/Bush Terminals (spent cyanide bath solutions from electroplating). RCRA Hazardous Waste Generator listing for Phoenix Lighting Fixture Co. Inc. (lead waste, spent halogenated solvents, spent cyanide bath solutions from electroplating, trichloroethene). RCRA Hazardous Waste Generator listing for Fulton Ferry Liquidators Inc. (ignitable waste, cadmium waste). RCRA Hazardous Waste Generator listing for Empire Electric Co. (spent non-halogenated solvents). RCRA Hazardous Waste Generator listing for NYC Department of Finance (ignitable waste).
	Interior Loading Area	No Listings
706/24	21	No Listings
	22	No Listings
	23	CBS listing for Interdynamics, Inc. with four, 3,000- to 7,000-gallon dichlorodifluoromethane ASTs (closed and converted to non-regulated use), not observed during the reconnaissance. TRIS listing for Interdynamics, Inc. with air emissions of dichlorodifluoromethane and 1,1,1-trichloroethane in the 1990s. PBS listing for an active 12,000-gallon No. 4 fuel oil AST for Industry City Associates (observed in this building's boiler room). Site personnel identified the tank as 20,000 gallons in volume. RCRA Hazardous Waste Generator listing for NYC Human Resource Administration Print Shop (waste not specified). Two RCRA Hazardous Waste Generator listings for Interdynamics Inc. (ignitable and corrosive waste, silver waste, spent halogenated and non-halogenated solvents). Closed-status spill reported in 1994, reportedly involved unknown petroleum dumped in front of the building from a drum. No further information provided.
	24	No Listings
	Exterior	Potentially on-site PBS listing for three closed in place 550-gallon gasoline USTs for Piers Service, 3901 1st Avenue. These USTs were listed as closed in-place in 1991. Potentially on-site NYC Fire Department listing for four 550-gallon gasoline tanks for Piers Service.
706/101	25	No Listings
710/1	26	TRIS listing for Arthur Matney Co. for emissions or disposal of acetone in the 1980s and 1990s. RCRA Hazardous Waste Generator listing for B&R Import Co. (waste not specified). RCRA Hazardous Waste Generator listing for Elco Toy Co. (waste not specified). RCRA Hazardous Waste Generator listing for Arthur Matney Cosmetics (ignitable waste, spent non-halogenated solvents, mercury waste) with three RCRA violations in 1999-2003 - all returned to compliance.

5.2.4 Local

Records available online from the New York City Buildings and Fire Departments were viewed for the Site. Buildings Department records were reviewed in the on-line Buildings Information System. The Fire Department records were obtained by Toxics Targeting, Inc. as part of the regulatory database search. Since the records typically address a multitude of issues, the review focused on items likely to relate to the potential

presence of hazardous materials, e.g., petroleum tank installation applications and permits, and records indicating prior uses. Copies of pertinent information are included in Appendix E (Buildings Department Records) and Appendix D (Fire Department Records).

Buildings Department

Computerized New York City Buildings Department records indicated the installation of rooftop generators and a sixth-floor spray booth in Building 1 in 2002 and 2006, respectively. An illegal spray booth was reported on the fourth floor of Building 2 in 2009. Additional applications for spray booth installation were filed in 2003, 2004, and 2009 in Buildings 5 and 6, and in 1998, 2002, and 2008 in Buildings 7 and 8. An elevator oil leak and elevator hoist machine lead seal and cleanliness violations were reported in 2008 in Building 1. No additional records related to potential environmental issues were reviewed for the remainder of the Site.

Fire Department

The New York City Fire Department Tanks database was searched regarding past or current motor vehicle fuel and heating oil tank listings within a ⅛-mile radius of the Site. One potentially on-site listing on Block 706, Lot 24 (former gasoline station) and 11 off-site listings were identified, as discussed above in Sections 5.2.2 and 5.2.3.

5.2.5 Additional Environmental Record Sources

To enhance the search, ASTM requires that additional local records be checked when, in judgment of the environmental professional, such records are: 1) reasonably ascertainable; 2) useful, accurate and complete in light of the objective of the records review; and 3) are obtained in initial ESAs. These records include:

- Local Brownfields Lists
- Local Lists of Landfill/solid waste disposal sites
- Local Lists of Hazardous Waste/Contaminated Sites
- Local Lists of Registered Tanks
- Local Land Records (for activity use limitations)
- Records of emergency release reports
- Records of contaminated public wells

Sources for these records include:

- Department of Heath/Environmental Division
- Fire Department
- Building Permit/Inspection Department
- Local/Regional Pollution Control Agency
- Local/Regional Water Quality Agency
- Local Electric Utility (for PCB records)

In AKRF's judgment, no such additional local records meeting the ASTM criteria are pertinent for the Site.

6.0 USER-PROVIDED INFORMATION

The Phase I ESA was performed as part of due diligence prior to a potential purchase of the Site and potentially, addition of new tenants and potential limited redevelopment in the future. The Phase I ESA was performed at the request of Greenberg Traurig, LLP (GT).

6.1 Site Personnel Interviews

GT arranged access to the Site. Industry City representatives were present during the Site reconnaissance. During the reconnaissance, informal questions regarding the history and use of the Site were asked of Industry City representatives present during the Site reconnaissance; however, knowledge levels varied. In general, information provided by Industry City representatives was consistent with the on-site observations and past uses identified based on historical sources.

Lists of building tenants provided by Industry City indicated the following uses with known or potential chemical use and/or storage: Inkjet Textile Printing LLC. in the Building 2 basement (not observed during the reconnaissance); Imperial Elevator Co. on the third floor of Building 3 (observed during the reconnaissance); Gross Printing Inc. on the third floor of Building 4 (observed during the reconnaissance); Utrecht Linens on the third floor of Building 5 (observed to be a paint manufacturer during the reconnaissance); 3N Printing Inc. on the fifth floor of Building 5 (observed during the reconnaissance) and on the fifth floor of Building 6 (not observed during the reconnaissance); Virginia Dare Extract Co. Inc. on the second, fifth floors and sixth floors of Building 9 and the first, fifth, sixth and seventh floors of Building 10 (not observed during the reconnaissance, reportedly a flavoring and extract factory and warehouse, listed in regulatory TRIS and RCRA databases); and Owl Plastics Inc. on the third floor of Building 10 (not observed during the reconnaissance).

7.0 PREVIOUS STUDIES

GT provided copies of previous studies of the Site, including a July 2007 Phase I Environmental Site Assessment and an August 2007 Limited Subsurface Investigation (both prepared by EBI Consulting), a December 2008 Quarterly Groundwater Sampling report for Buildings 19-26, prepared by Roux Associates, Inc., and a May 2009 letter report summarizing indoor air quality (IAQ) testing in Building 1, conducted by Roux Associates for Industry City Associates.

Based on the previous studies, the Site was historically occupied by an asbestos products manufacturer, an oil refinery with 18 bulk ASTs, and a chemical manufacturer prior to current improvements. Associated with these historical uses were oil and benzene tanks, a filling station, an auto repair facility, an ash pit, and a transformer station. Since the construction of the current buildings, these buildings have been occupied by numerous industrial and manufacturing tenants. A historical filling station located on 39th Street, adjacent to Building 25, was constructed prior to 1951. The Limited Subsurface Investigation identified volatile organic compounds (VOCs) associated with gasoline in soils at the location of the former filling station and at the location of a suspected gasoline UST south of Building 9, and gasoline-related VOCs were identified in exceedance of NYSDEC groundwater quality standards in groundwater at the location of the former gasoline UST near Building 9. VOCs associated with gasoline and

chlorinated solvents were identified in exceedance of NYSDEC groundwater quality standards in groundwater in the eastern portion of the Southern Parcel (no testing was conducted on the Southern Parcel west of First Avenue) during the Limited Subsurface Investigation and the December 2008 quarterly groundwater sampling; the 2008 report indicated that prior quarterly sampling had taken place, but the prior quarterly sampling reports were not provided to AKRF. The groundwater sampling on the Southern Parcel identified petroleum-related VOCs in the former gas station area and chlorinated solvent-related VOCs at various locations between First and Second Avenues. Site soils contained elevated concentrations of certain semi-volatile organic compounds (SVOCs) and metals, which are typical for urban fill materials and/or representative of Site background conditions. No PCBs were detected in any soil or groundwater samples submitted for analysis. A ground-penetrating radar (GPR) survey conducted at suspected UST locations south of Building 9, north of Building 19 and at the former filling station as part of the Limited Subsurface Investigation did not identify any existing USTs in these areas.

The May 2009 IAQ report indicated that six indoor air samples and two background air samples (one indoor and one outdoor) were collected at unspecified locations in Building 1 and analyzed for VOCs. The letter noted that the sampling was conducted in response to concerns about air quality in a space occupied by Health Plus. During AKRF"s reconnaissance, Health Plus offices were located on portions of the buildings second, fourth and fifth floors. The 2009 sampling may have been conducted on those floors and may not be representative of air quality on the lowest occupied level of the building (the first floor), which has greater potential for vapor intrusion compared to upper floors. The report indicated that the VOCs isopropyl alcohol, acetone and toluene were detected at concentrations below their respective Occupational Safety and Health Administration (OSHA) Permissible Exposure Limits (PELs), the maximum exposure limits per work day as set by OSHA. These VOCs were detected in both indoor and outdoor air samples, although the outdoor concentrations were lower. The letter also indicated that the U.S. General Services Administration provided Industry City with findings of an IAQ report from an independent consultant (not provided to AKRF), which reportedly also detected VOCs at concentrations below OSHA PELs, indicating that the space was safe for continued Health Plus occupancy.

Approximately 58 transformers were noted on Site rooftops and in the basement of one building. The 2007 Phase I ESA indicated that approximately 25% of the transformers were labeled regarding PCB content (PCB containing or non-PCB containing), while others were not labeled. Approximately 25% of the transformers were noted to be active. Surface oil staining was noted during EBI's reconnaissance in the Power Plant, on a concrete sidewalk near a fill pipe in front of Buildings 5 and 6, on the basement floor of Building 6, on a concrete sidewalk beneath a fill pipe in front of Building 3, in the boiler house between Buildings 19 and 20, and under the fill port outside Building 21.

Suspect ACM were identified on the Site, and were observed to be in good condition with the exception of thermal pipe insulation. The 2007 Phase I ESA indicated that the observed suspect ACM did not pose a significant environmental threat to the occupants of the Site.

Detailed environmental concerns identified by the previous studies are summarized below as follows:

Location	Previous Studies Findings
Building 1	Observation of significant moisture and some water pooling in the basement. Surface oil staining on a concrete floor beneath the boiler and fuel pump in the boiler house between Buildings 1 and 2. Additional surface staining was noted on the concrete floor beneath 55-gallon drums stored in the basement, which contained motor oil for elevator motors.
Building 2	Observation of significant moisture and some water pooling in the basement.
Building 3	Observation of significant moisture and some water pooling in basement. Surface oil staining on concrete sidewalk beneath a fill pipe for an AST in the building.
Building 4	Observation of significant moisture and some water pooling in basement.

Location	Previous Studies Findings
Building 5	Surface oil staining on a concrete sidewalk beneath a fill pipe in front of Buildings 5 and 6.
Building 6	Surface oil staining on a concrete sidewalk beneath a fill pipe in front of Buildings 5 and 6. Additional staining noted on a concrete floor in the basement of the building beneath the No. 4 fuel oil pump.
Building 8	Extensive flooding and pooling of water in the basement of the building in the space operated by National Packaging Co (cardboard box manufacturer). Significant oily staining, sheens and oily sludge were observed on the floor beneath equipment on the first floor and in the basement. Several 55-gallon drums apparently containing lubricating oil for compressors were stored in the flooded basement with no secondary containment. Oily staining was observed around the drums and extensive amounts of debris were also observed in the basement. Approximately 400 square feet of stained gravel were observed adjacent to Building 8.
Building 9	Visual evidence (a roadbox/fill port labeled "gasoline") suggested that one or more inactive USTs may exist near the northwestern end of Building 9. Gasoline-contaminated soil and groundwater were detected in the vicinity of the suspect former USTs at the northern end of Building 9. Gasoline tanks were historically located within the building footprint along the western wall. A GPR investigation indicated no evidence of USTs in the vicinity of the fill port.
Building 19	A suspect fill port and a manhole cover indicating evidence of a suspect UST were observed north-adjacent to Building 19. Surface oil staining was noted on concrete floor beneath a fill pipe for an AST in the Building 19/20 boiler house. Groundwater sampling between Buildings 19 and 20 identified solvent-related VOC (primarily trichloroethene [TCE]).
Buildings 19-26	Five groundwater monitoring wells were sampled, with laboratory analysis indicated petroleum and solvent-related VOCs above NYSDEC standards.
Building 20	Groundwater sampling between Buildings 19 and 20 identified solvent-related VOC (primarily TCE).
Building 21	Surface oil staining on asphalt pavement beneath an exterior AST fill port.
Building 25	Three abandoned 55-gallon drums (one labeled 15W40 motor oil), an open bucket of apparent motor oil and an approximately 25-square foot area of stained soil between Building 25 and the former filling station. Debris, trash and solid waste (wood, metal, plastic and paper) deposited east of the building.

Soil and groundwater samples were collected in the vicinity of the larger areas of concern and found only minimally elevated contaminant (VOCs, SVOCs and metals) concentrations in soil and elevated VOC concentrations in selected groundwater samples. There were gaps in the information gathered as follows:

- No borings were completed in the vicinity of the Power Plant, including the locations of a 20,000-gallon fuel oil AST, closed 36,000-gallon fuel oil UST, historical ash pocket, and transformers. One boring was attempted in the vicinity of the Power Plant but could not be completed due to obstructions.
- No shallow soil was evaluated. A truck-mounted vacuum was used to remove the first six feet of soil at each boring for utility clearance.
- The soil samples analyzed were composited, generally over a four-foot sampling interval. Compositing of soil represents average conditions and does not permit the detection of any pockets of potentially higher levels of contamination.
- The previous subsurface investigations did not include an assessment of the potential for soil vapor intrusion.

8.0 LIMITATIONS AND DATA GAPS

This assessment met the requirements of the American Society for Testing and Materials (ASTM) as established by ASTM Standard E1527-05 at the time it was performed, with the following limitations:

- Results of this investigation are valid as of the dates on which the investigation was performed.
- The reconnaissance included a tour of representative interior building spaces. Portions of some Site buildings were inaccessible due to locked doors, nonfunctional elevators, or tenants unwilling to provide access, as summarized below in Section 8.1. The inaccessible areas included the three emergency generators adjacent to the boiler houses for Buildings 1 and 2, 3 and 4, and 5 and 6, which reportedly contained ASTs, as well as a room labeled "diesel fuel" in the basement of Building 9.
- Portions of the Site were obscured by stored materials, equipment, soil/debris stockpiles and limited lighting and could not be inspected for staining and floor features.
- Owner and tenant interviews and user provided information were limited. Knowledge of Site history varied between Industry City representatives; the historical use information provided in the interviews may thus be incomplete. Interviews with Site tenants were extremely limited, which limited the available information regarding the types of chemicals used at the Site, waste disposal methods, and assessment of compliance with the applicable regulations for disposal of hazardous waste.
- The Site and area history review was not conducted in five-year intervals. However, sufficient information about the history could be obtained from the available records, and this data gap is not likely to alter the conclusions of this report.

8.1 Detailed On-Site Limitations and Data Gaps

Block/Lot	Building	On-Site Limitations and Data Gaps
695/1	1	Several office spaces in Building 1 were locked or had tenants unwilling to provide access.
	Boiler House	Emergency generator room was not accessible.
	Exterior	NA
695/20	2	The majority of the artist studios in Building 2 were locked and inaccessible. The eastern portion of the basement was not accessible.
695/43	Exterior	NA
691/1	3	A silk screening business and a parachute maker on the second floor were unwilling to provide access. The majority of the artist studios in Building 3 were locked and inaccessible. The central portion of the basement was inaccessible and reportedly may contain a warehouse.
	4	The majority of the artist studios in Building 4 were locked and inaccessible. The printing facility on the third floor provided limited access.
	Boiler House	Emergency generator room was not accessible.
	Exterior	NA
687/1	5	Several tenant spaces on the 2nd floor, 4th floor and 6th floor were locked and inaccessible.
	6	Tenant spaces on the 6th floor and 4th floor of Building 6 were locked and inaccessible (reportedly empty space, and spaces containing art studio and art storage).
	Boiler House	Emergency generator room was not accessible.
	Exterior	NA
683/1	7	A portion of the basement in the central portion of the building Section B was locked and inaccessible. The entirety of the Section C of building was locked and/or inaccessible due to elevator malfunction. A tenant space on the 6th floor of the Section A was locked and inaccessible.

Block/Lot	Building	On-Site Limitations and Data Gaps
	8	The basement was inaccessible due to standing water and poor lighting. A tenant space on the 3rd floor was locked and inaccessible (reportedly a furniture warehouse). Tenant spaces on the 5th and 6th floors were also locked and inaccessible.
	Exterior	NA
679/1	9	Basement and 1st floor in Section A and part of Section B were inaccessible.
	10	Subbasement level was inaccessible due to standing water. Several office spaces in Building 10 were locked or had tenants unwilling to provide access, including tenant space on first, fifth, sixth and seventh floors which were reportedly used by Virgina Dare for manufacturing and warehousing of flavorings and extracts.
	Power Plant	The second level of the power plant was inaccessible. Access to some areas of the subbasement level was restricted by standing water.
	Exterior	NA
706/1	19	NA
	20	Upper floors and the western basement were not accessed due to elevator malfunction, and were reportedly occupied by warehouses and vacant space.
	Interior Loading Area	NA
706/24	21	NA
	22	Upper floors were not accessed due to elevator malfunction, and were reportedly occupied by warehouses and a NYC Human Resources Administration office.
	23	Upper floors were not accessed due to elevator malfunction, and were reportedly occupied by warehouses, a NYC Human Resources Administration office, textile facilities and the HVAC shop.
	24	Soil stockpiles observed on the first floor due to foundation renovations; part of the first floor was not accessed due to soil stockpiles. The upper floors were not accessed due to elevator malfunction.
	Exterior	NA
706/101	25	NA
710/1	26	NA

9.0 CONCLUSIONS

This Phase I Environmental Site Assessment was performed in conformance with ASTM Standard E1527-05, *Standard Practice for Environmental Site Assessments: Phase I Environmental Site Assessment Practice*. Any exceptions to, or deletions from, this practice are described in Section 8.0. The term "Recognized Environmental Condition" means the presence or likely presence of hazardous substances or petroleum at the site, including the ground, groundwater, or surface water at or under the site.

The Site is occupied by warehouse/industrial buildings, associated open space (courtyards, loading docks etc.), a power plant and boiler houses. The Northern Parcel of the Site is bounded by 32nd Street to the north, Third Avenue to the east, 37th Street to the south and Second Avenue to the west, and includes Buildings 1 through 10, a power plant and three boiler houses. The Southern Parcel of the Site is bounded by 39th Street to the north, Second Avenue to the east, 41st Street to the south, and Upper New York Bay to the west, and includes Buildings 19 through 26 and a vacant lot formerly used as a gasoline station.

This Phase I Environmental Site Assessment was performed in conformance with ASTM Standard E1527-05, *Standard Practice for Environmental Site Assessments: Phase I Environmental Site Assessment Practice*. The full Phase I ESA Report should be reviewed for detailed information. Exceptions to, and deletions from, thee ASTM Standard Practice are described in the Phase I ESA. The term "*Recognized Environmental Condition*" means the presence or likely presence of hazardous substances or petroleum at the property, including the ground, groundwater, or surface water at or under the property.

This Phase I ESA revealed evidence of the following known Recognized Environmental Conditions:

- Numerous petroleum aboveground storage tanks (ASTs) were observed at the Site, some reportedly managed by Industry City and others managed by tenants. Evidence of staining and/or leakage was observed at various locations beneath the ASTs and/or associated equipment. Of particular note, a leaking fuel oil pump was observed in the eastern side of the basement of Building 5, with saturated oil absorbent material and oil puddles noted beneath the pump, and oil absorbent and puddled oil clogging a nearby floor drain. The saturated oil absorbent and residue was reportedly cleaned up from the basement since the time of AKRF's reconnaissance; photographs of the cleaned-up pump were provided to AKRF.
- Previous investigations detected low levels of volatile organic compounds (VOCs) indicative of petroleum and chlorinated solvent impact in exceedance of New York State Department of Environmental Conservation (NYSDEC) groundwater quality standards in the eastern portion of the Southern Parcel (no testing was conducted on the Southern Parcel west of First Avenue), with petroleum-related VOCs detected in the former gas station area and chlorinated solvent-related VOCs detected at various locations between First and Second Avenues. The previous investigations also detected VOCs indicative of petroleum contamination in exceedance of NYSDEC groundwater quality standards at one location on the Northern Parcel (south of Building 9).

The Phase I ESA also identified the following potential environmental concerns and regulatory compliance deficiencies outside the scope of ASTM standard E1527-05:

- Current Site use includes use and storage of chemicals in a variety of light industries, including woodworking, printing, paint manufacturing, box manufacturing, plastics painting, and food flavor manufacturing. Poor housekeeping and evidence of minor spills to the floor were observed in several tenant spaces, mostly in upper floors of the buildings.

- The Site is listed on the following federal or state environmental databases: Comprehensive Environmental Response Compensation and Liability Information System (CERCLIS) No Further Remedial Action Planned (NFRAP), Toxic Chemical Release Inventory System (TRIS), Permit Compliance System of Toxic Wastewater Discharge (WWD), Air Discharge Facilities Index (ADF), RCRA Hazardous Waste Generator, Petroleum Bulk Storage (PBS), Chemical Bulk Storage (CBS) and Spills. No open violations or open spills were reported for the Site.
- At least six tanks observed or reported by site interviews at the Site were not registered based on review of NYSDEC database of registered tanks (one approximately 1,000-gallon AST in Building 8, one AST of unknown size and one approximately 275-gallon AST supplying emergency generators in Building 9, one approximately 275-gallon AST in the Power Plant, and two 1,250-gallon ASTs reportedly associated with emergency generators adjacent to the Building 1 and 2 boiler house and behind Building 10). Others appear to be registered inaccurately regarding reported product type and aboveground/underground status. In addition, fill ports noted on the wall of Building 3, south of Building 9 and north of Building 19 suggest the presence of historic underground storage tanks (USTs). Previous studies included a geophysical survey of suspected UST locations at Building 9, Building 19 and at the former filling station. No USTs were detected in these areas, but fill lines were detected running west from the fill port near Building 9 (away from the area included in the survey). NYSDEC registrations for the Site also indicated four closed USTs at the Site. Computerized NYC Fire Department listings identified four 550-gallon gasoline USTs (status unspecified) potentially on-site, three of which were identified as closed based on NYSDEC listings.
- The Site has historically been used for industrial purposes. The Northern Parcel has been used for industrial purposes since at least 1926 and included paint manufacturing, printing and a power plant. The Southern Parcel has been used for industrial purposes since at least 1888 and included oil refining, chemical manufacturing, asbestos manufacturing, auto repair, a filling station, printing and rail yard operations. Regulatory databases identified various listings indicating chemical and petroleum storage, closed-status petroleum spills and generation of hazardous waste at the Site. Limited soil and groundwater sampling performed at the Site by others in 2007 and 2008 detected minor concentrations of petroleum, chlorinated solvents and metals, largely consistent with historic fill and areas of industrial use. Limited indoor air quality (IAQ) testing in Building 1 in 2009 identified several VOCs in indoor air, but at concentrations that did not present a hazard to building occupants. The locations of the IAQ testing were not provided to AKRF.
- Building materials likely contain asbestos containing materials (ACM) and lead-based paint. Older transformers on the roofs and in the exterior portions of the Site and fluorescent light ballasts may contain polychlorinated biphenyls (PCBs). Mercury may be present in fluorescent lights, switches and/or thermostats. Staining was noted beneath some rooftop oil-filled transformers. Suspect lead-based paint in poor condition was observed in portions of the Site buildings. Damaged suspect ACM (including boiler insulation, vinyl floor tiles and thermal pipe insulation) were noted in some unoccupied building areas.
- The surrounding area has been mixed-use, including industrial, manufacturing and warehousing purposes, garages, auto repair, rail yard operations, printing facilities and metal shops since at least 1926. Current uses of the surrounding area remain mixed-use and include industrial/manufacturing properties, auto repair and filling stations. Regulatory databases identified various listings indicating chemical and petroleum storage, active and closed-status petroleum spills and generation of hazardous waste in the vicinity of the Site, none of which are documented to have impacted the Site.
- Evidence of water intrusion was noted in many of the Site basements. It was unclear whether the water was rainwater, groundwater, or both.

The Phase I ESA findings were limited by the following data gaps:

- Results of this investigation are valid as of the dates on which the investigation was performed.
- The reconnaissance included a tour of representative interior building spaces. Portions of some Site buildings were inaccessible due to locked doors, nonfunctional elevators, flooded basements, or tenants unwilling to provide access. Basements were often poorly lit and were illuminated by flashlight.
- Portions of the Site were obscured by stored materials, equipment or soil/debris stockpiles and were not inspected for staining and floor features.
- Knowledge of the Site current and historical use varied between Industry City representatives and only limited interviews were performed. In addition, interviews with Site tenants were limited. As such, available information was restricted regarding the types of chemicals used at the Site, waste disposal methods, and assessment of compliance with the applicable related regulations. Chemicals were used at the Site predominantly by tenants; other than the petroleum storage tanks, the reconnaissance indicated only limited chemical use by Industry City for maintenance purposes.
- The Site and area history review was not conducted in five-year intervals. However, sufficient information about the history could be obtained from the available records, and this data gap is not likely to alter the conclusions of this report.

10.0 SIGNATURE PAGE

I declare that, to the best of my professional knowledge and belief, I meet the definition of Environmental Professional as defined in §312.10 of 40 CFR 312.

I have the specific qualifications based on education, training, and experience to assess a property of the nature, history, and setting of the site for which the assessment was performed. I have performed all the appropriate inquiries in conformance with standards and practices set forth in 40 CFR Part 312.

Marc S. Godick, LEP
Senior Vice President

11.0 QUALIFICATIONS

The purpose of this assessment was to convey a professional opinion about the potential presence or absence of contamination, or possible sources of contamination on the property, and to identify existing and/or potential environmental problems associated with the property including *Recognized Environmental Conditions* as defined in ASTM Standard E1527-05, *Standard Practice for Environmental Site Assessments: Phase I Environmental Site Assessment Practice*.

The assessment was performed in accordance with customary principles and practices in the environmental consulting industry, and in accordance with the above-referenced ASTM Standard, except as noted otherwise in Section 8.0. It should only be used as a guide in determining the possible presence or absence of hazardous materials on the property at the time of the reconnaissance, as it is based upon the review of readily available records relating to both the property and the surrounding area, as well as a visual reconnaissance of current conditions.

This Phase I Environmental Site Assessment is not, and should not be construed as, a guarantee, warranty, or certification of the presence or absence of hazardous substances, which can be made only with testing, and contains no formal plans or recommendations to rectify or remediate the presence of any hazardous substances which may be subject to regulatory approval. This report is not a regulatory compliance audit.

This report is based on services performed by AKRF, Inc. professional staff and observation of the property and its surroundings. We represent that observations made in this assessment are accurate to the best of our knowledge, and that no findings or observations concerning the potential presence of hazardous substances have been withheld or amended. The research and reconnaissance have been carried to a level that meets accepted industry and professional standards. Nevertheless, AKRF and the undersigned shall have no liability or obligation to any party other than Greenberg Traurig, LLP and their successors or assignees, and AKRF's obligations and liabilities to the above, their successors or assignees is limited to fraudulent statements made, or grossly negligent or willful acts or omissions.

12.0 REFERENCES

1. U.S. Geological Survey, *Water-Table Altitude in Kings and Queens Counties*, New York, March 1997.
2. U.S. Geological Survey, *Jersey City, N.J. – N.Y. Quadrangle*, 7.5 minute Series (Topographic), Scale 1:24,000, 1967, Photorevised 1981.
3. U.S. Geological Survey, *Reconnaissance of the Ground-Water Resources of Kings and Queens Counties*, Surface Configuration, 1981.
4. Toxics Targeting, Inc., Industry City – Brooklyn, New York 11232, NY, Regulatory Radius Search; August 7, 2012.
5. New York State Department of Health: Office of Public Health - Environmental Radiation Section; Basement Radon Screening Data, October 2011.
6. Environmental Data Resources, Inc. - City Directories dated 1928 to 2005.
7. Sanborn Historical Fire Insurance Maps dated 1888, 1906, 1926, 1951, 1965, 1978, 1988, 1995 and 2007.
8. Historical U.S. Geological Survey Topographical Maps dated 1891, 1900, 1947, 1955, 1967 and 1981.
9. *Phase I Environmental Site Assessment - Bush Terminal Buildings 1-10, 19-20 and 22-26, Brooklyn, NY*, EBI Consulting, July 6, 2007.
10. *Limited Subsurface Investigation Report - Bush Terminal Buildings 1-10 and 19-26, Brooklyn, NY*, EBI Consulting, August 31, 2007.
11. *Quarterly Groundwater Sampling - Bush Terminal Buildings 19-26, Brooklyn, NY*, Roux Associates, Inc., December 10, 2008.
12. *241 37th Street Air Quality Test*, letter from Michael Pennella, Operations Manager, Industry City Associates to Shirley Harmon, U.S. General Services Administration, May 14, 2009.

FIGURES

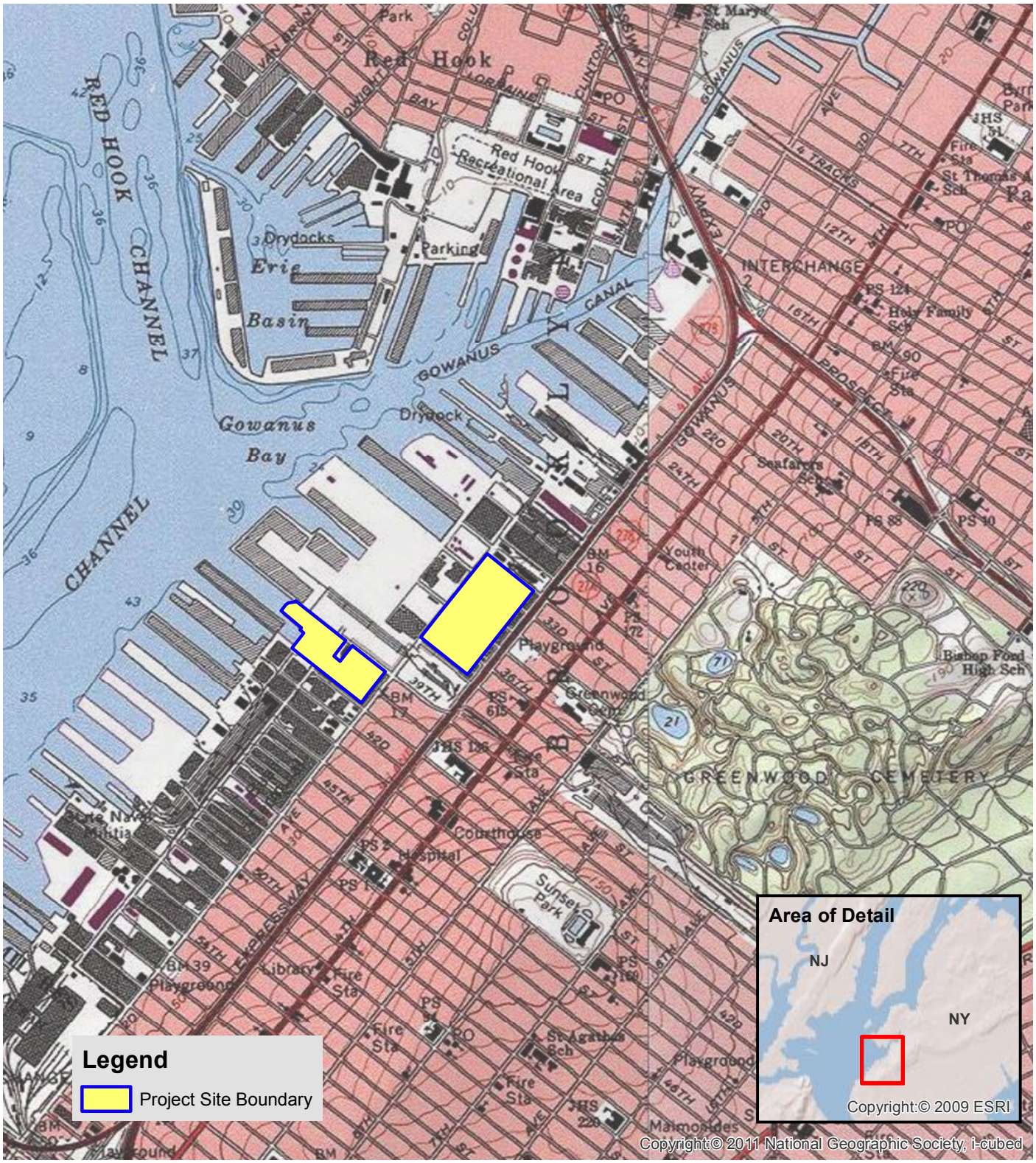

SOURCE
USGS 7.5 Minute Topographic Map
JERSEY CITY Quad 1995

0 1,000 2,000 Feet

INDUSTRY CITY
BROOKLYN, NEW YORK

SITE LOCATION

AKRF
Environmental Consultants
440 Park Avenue South, New York, N.Y. 10016

DATE
7/27/2012

PROJECT No.
11605

FIGURE
1

©2012 AKRF, Inc. Environmental Consultants O:\Projects\11605 - INDUSTRY CITY\Fig 1 loc map 2012.mxd

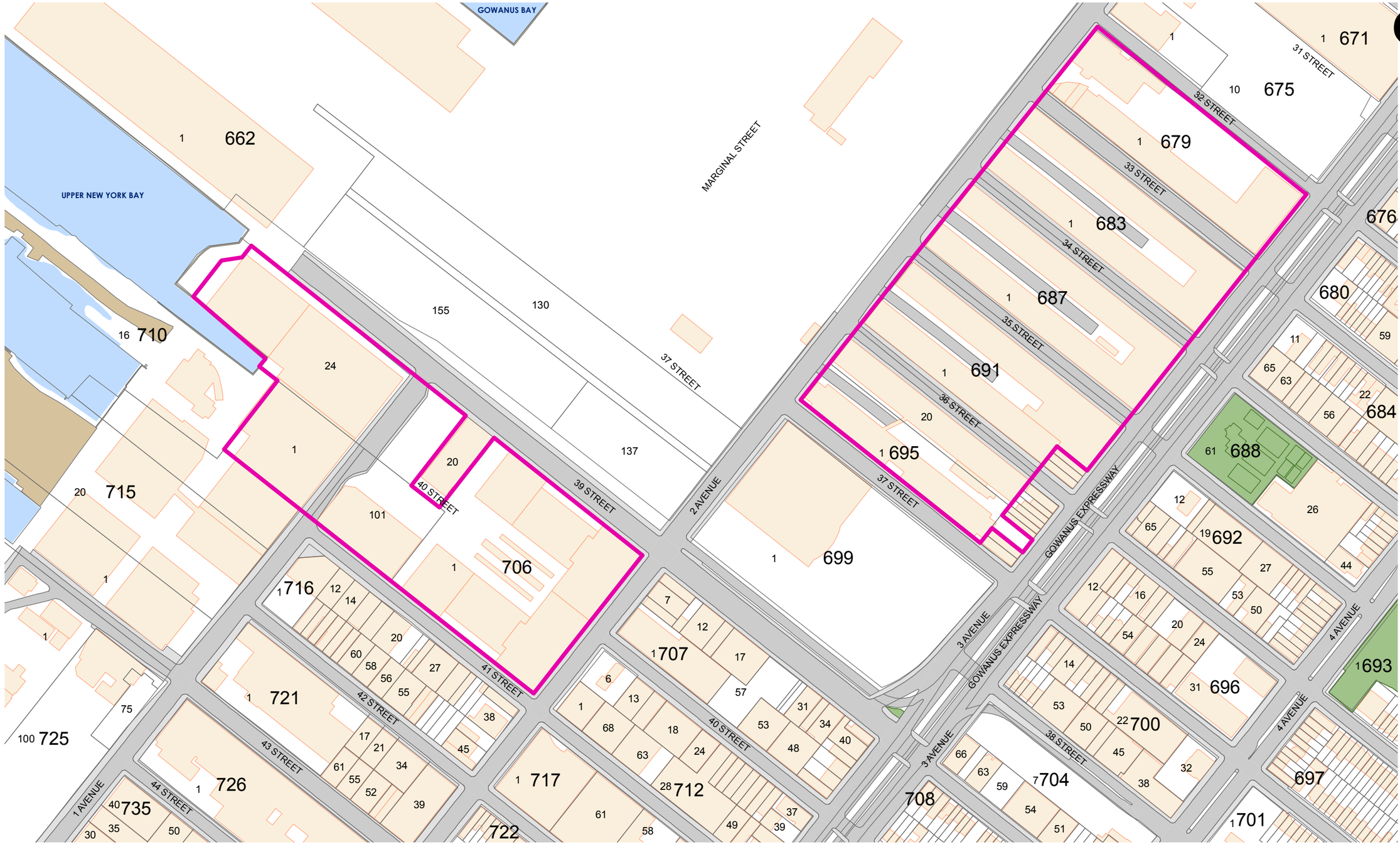

Legend

- Project Site Boundary
- Buildings
- Lot Boundary

0 100 200 400
Feet

©2012 AKRF, Inc. Environmental Consultants O:\Projects\11605 - INDUSTRY CITY\11605 Fig 2 Site Plan block_lot.mxd

AKRF
Environmental Consultants
440 Park Avenue South, New York, N.Y. 10016

INDUSTRY CITY
BROOKLYN, NEW YORK

SITE PLAN - BLOCK/LOT

DATE
8/7/2012

PROJECT No.
11605

FIGURE
2

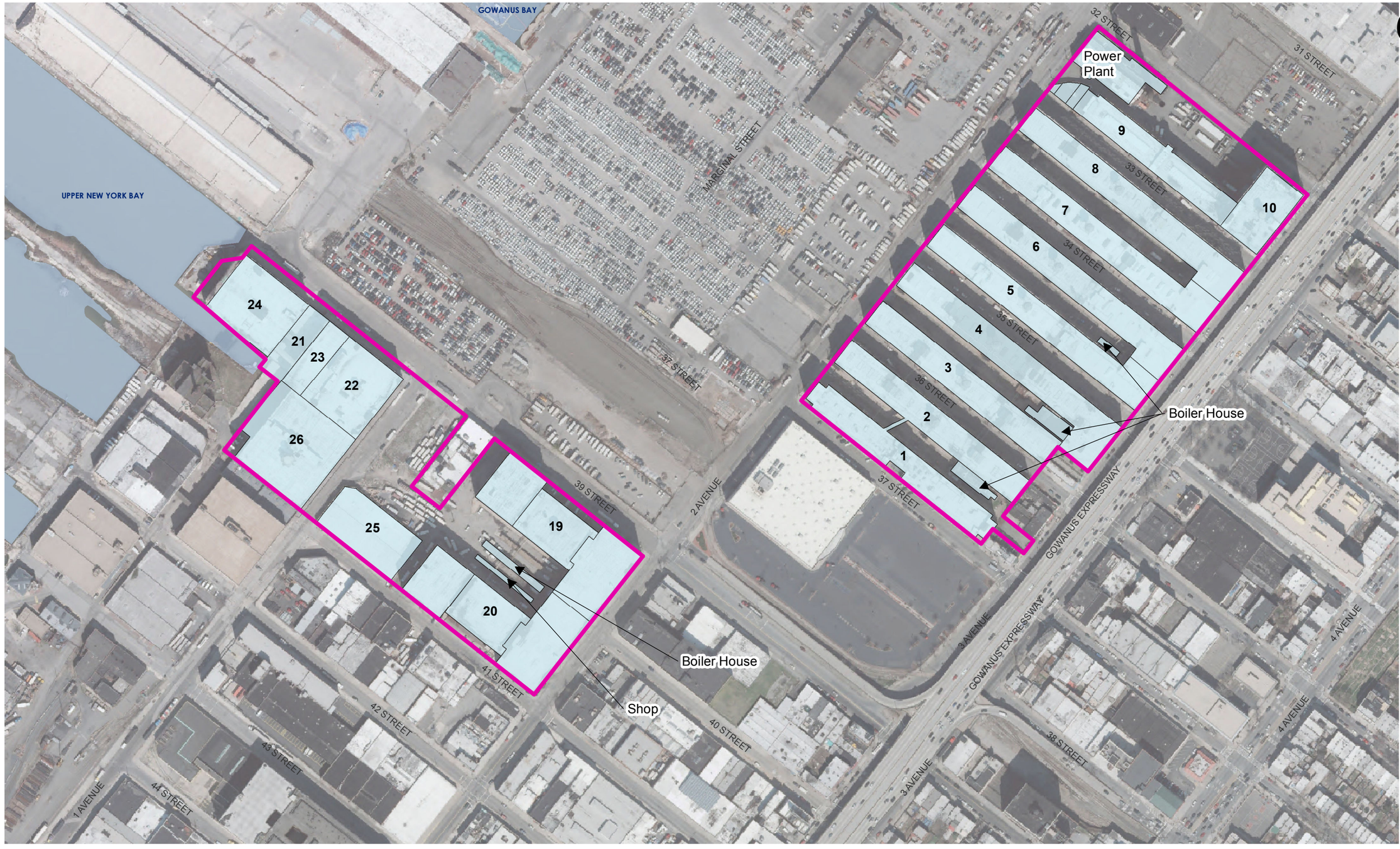

Legend

- Project Site Boundary
- 25 Building with Industry City Building Number

0 100 200 400
Feet

AKRF
Environmental Consultants
440 Park Avenue South, New York, N.Y. 10016

INDUSTRY CITY
BROOKLYN, NEW YORK

SITE PLAN - BUILDING LAYOUT

DATE
8/16/2012

PROJECT No.
11605

FIGURE
3

©2012 AKRF, Inc. Environmental Consultants \\Nycfiles\gis\Projects\11605 - INDUSTRY CITY\11605 Fig 3 Site bldg layout.mxd

APPENDIX A
PHOTOGRAPHIC DOCUMENTATION



Photograph 1: Aerial Site photo (Southern Parcel to the left, Northern Parcel to the right).



Photograph 2: Rooftops of the Northern Parcel with the Southern Parcel in the background.



Photograph 3: Western exterior of the Northern Parcel.



Photograph 4: Typical street between Site buildings on the Northern Parcel.



Photograph 5: Apparent oil-filled transformers on a rooftop on the Northern Parcel.



Photograph 6: Typical aboveground storage tank (AST) with staining on concrete.



Photograph 7: Water pooling in a typical Site basement .



Photograph 8: Typical chemical storage in a Site building.



Photograph 9: Typical paint storage in a Site building.



Photograph 10: Typical pipe insulation (Note: this pipe had label identifying it as asbestos-containing).



Photograph 11: An apparent fill port observed south of Building 9.



Photograph 12: Southern exterior of Building 1.



Photograph 13: Building 1 basement oil storage with concrete staining.



Photograph 14: Concrete staining in the boiler house between Buildings 1 and 2.



Photograph 15: Courtyard and boiler house between Buildings 1 and 2.



Photograph 16: Southern exterior of Building 3.



Photograph 17: One of two fill ports on the southern wall of Building 3, associated tank location unknown.



Photograph 18: One of two fill ports and a vent pipe on the southern wall of Building 3.



Photograph 19: AST in the basement of Building 3.



Photograph 20: Iron works east-adjacent to Building 2.



Photograph 21: Hydraulic oil storage on the third floor of Building 3.



Photograph 22: Boiler house in the courtyard between Buildings 3 and 4.



Photograph 23: Western view of courtyard between Buildings 3 and 4.



Photograph 24: Eastern view of courtyard between Buildings 3 and 4 toward the boiler house.



Photograph 25: Paint manufacturing in Building 5.



Photograph 26: Printing facility in Building 5.



Photograph 27: Fuel pump leak in in the basement of Building 5.



Photograph 28: Oil in a floor drain in the basement of Building 5.



Photograph 29: Courtyard and boiler house between Buildings 5 and 6).



Photograph 30: Building 9 basement tank and drum with staining on concrete.



Photograph 31: Building 10 loading dock.



Photograph 32: Building 10 emergency generator.



Photograph 33: Building 10 emergency generator and AST.



Photograph 34: On-Site power plant north of Building 9.



Photograph 35: Approximately 275-gallon AST in the power plant.



Photograph 36: Approximately 20,000-gallon AST in the Power Plant.



Photograph 37: Northern exterior of Building 19.



Photograph 38: Roof view of the courtyard of Buildings 19 and 20 with Buildings 22 and 26 in the background.



Photograph 39: Courtyard of Buildings 19 and 20.



Photograph 40: A groundwater monitoring well north of Building 19.



Photograph 41: A fill port north of Building 19, associated tank location unknown.



Photograph 42: Printing facility on the fourth floor of Building 19.



Photograph 43: Drums of press cleaning chemicals in the printing facility on the fourth floor of Building 19.



Photograph 44: Staining in the tank room of the Buildings 19 and 20 boiler house.



Photograph 45: Flavor manufacturing equipment in Building 25.



Photograph 46: Oil storage area in Building 25.



Photograph 47: Northern exterior of Buildings 21 and 24.



Photograph 48: Fill port staining on the exterior of Building 21.



Photograph 49: Building 22 and 23 lobby with damaged suspect asbestos-containing pipe insulation.



Photograph 50: Unlabeled drums in the Building 22 and 23 common lobby.



Photograph 51: Concrete staining under the AST in the Building 23 boiler room.



Photograph 52: Buildings 25 and 26, western view.



Photograph 53: Water intrusion in the basement of Building 26.



Photograph 54: Former on-site gas station (view north).



Photograph 55: Former gas station and off-site plastics manufacturer (Block 706, Lot 20), view east.



Photograph 56: Vacant land in the western portion of the Southern Parcel, facing Upper New York Bay.

APPENDIX B
HISTORICAL SANBORN MAPS

Industry City
912 Third Ave/4000 Second Ave
Brooklyn, NY 11232

Inquiry Number: 3376367.3
July 30, 2012

Certified Sanborn® Map Report

EDR® Environmental Data Resources Inc

440 Wheelers Farms Road
Milford, CT 06461
800.352.0050
www.edrnet.com

Certified Sanborn® Map Report

7/30/12

Site Name:
Industry City
912 Third Ave/4000 Second
Brooklyn, NY 11232

Client Name:
AKRF, Inc.
34 South Broadway
White Plains, NY 10601

EDR Inquiry # 3376367.3

Contact: Asya Kleyn

EDR® Environmental Data Resources Inc

The complete Sanborn Library collection has been searched by EDR, and fire insurance maps covering the target property location provided by AKRF, Inc. were identified for the years listed below (selected maps only*). The certified Sanborn Library search results in this report can be authenticated by visiting www.edrnet.com/sanborn and entering the certification number. Only Environmental Data Resources Inc. (EDR) is authorized to grant rights for commercial reproduction of maps by Sanborn Library LLC, the copyright holder for the collection.

Certified Sanborn Results:

Site Name: Industry City
Address: 912 Third Ave/4000 Second Ave
City, State, Zip: Brooklyn, NY 11232
Cross Street:
P.O. # NA
Project: NA
Certification # BBD3-4B46-A3A4

* Environmental Data Resources, Inc. has been instructed by AKRF, Inc. to print ONLY the Sanborn Maps for the years listed below:

2007 (6)	1926 (6)
1995 (6)	1906 (6)
1988 (6)	1888 (4)
1978 (6)	
1965 (6)	
1951 (6)	

Total Maps: 52

Sanborn® Library search results
Certification # BBD3-4B46-A3A4

The Sanborn Library includes more than 1.2 million Sanborn fire insurance maps, which track historical property usage in approximately 12,000 American cities and towns. Collections searched:

- ☑ Library of Congress
- ☑ University Publications of America
- ☑ EDR Private Collection

The Sanborn Library LLC Since 1866™

Limited Permission To Make Copies

AKRF, Inc. (the client) is permitted to make up to THREE photocopies of this Sanborn Map transmittal and each fire insurance map accompanying this report solely for the limited use of its customer. No one other than the client is authorized to make copies. Upon request made directly to an EDR Account Executive, the client may be permitted to make a limited number of additional photocopies. This permission is conditioned upon compliance by the client, its customer and their agents with EDR's copyright policy; a copy of which is available upon request.

Disclaimer - Copyright and Trademark notice

This Report contains certain information obtained from a variety of public and other sources reasonably available to Environmental Data Resources, Inc. It cannot be concluded from this Report that coverage information for the target and surrounding properties does not exist from other sources. NO WARRANTY EXPRESSED OR IMPLIED, IS MADE WHATSOEVER IN CONNECTION WITH THIS REPORT. ENVIRONMENTAL DATA RESOURCES, INC. SPECIFICALLY DISCLAIMS THE MAKING OF ANY SUCH WARRANTIES, INCLUDING WITHOUT LIMITATION, MERCHANTABILITY OR FITNESS FOR A PARTICULAR USE OR PURPOSE. ALL RISK IS ASSUMED BY THE USER. IN NO EVENT SHALL ENVIRONMENTAL DATA RESOURCES, INC. BE LIABLE TO ANYONE, WHETHER ARISING OUT OF ERRORS OR OMISSIONS, NEGLIGENCE, ACCIDENT OR ANY OTHER CAUSE, FOR ANY LOSS OF DAMAGE, INCLUDING, WITHOUT LIMITATION, SPECIAL, INCIDENTAL CONSEQUENTIAL, OR EXEMPLARY DAMAGES. ANY LIABILITY ON THE PART OF ENVIRONMENTAL DATA RESOURCES, INC. IS STRICTLY LIMITED TO A REFUND OF THE AMOUNT PAID FOR THIS REPORT. Purchaser accepts this Report "AS IS". Any analyses, estimates, ratings, environmental risk levels or risk codes provided in this Report are provided for illustrative purposes only, and are not intended to provide, nor should they be interpreted as providing any facts regarding, or prediction or forecast of, any environmental risk for any property. Only a Phase I Environmental Site Assessment performed by an environmental professional can provide information regarding the environmental risk for any property. Additionally, the information provided in this Report is not to be construed as legal advice.

Copyright 2012 by Environmental Data Resources, Inc. All rights reserved. Reproduction in any media or format, in whole or in part, of any report or map of Environmental Data Resources, Inc., or its affiliates, is prohibited without prior written permission.

EDR and its logos (including Sanborn and Sanborn Map) are trademarks of Environmental Data Resources, Inc. or its affiliates. All other trademarks used herein are the property of their respective owners.

2007 Certified Sanborn Map

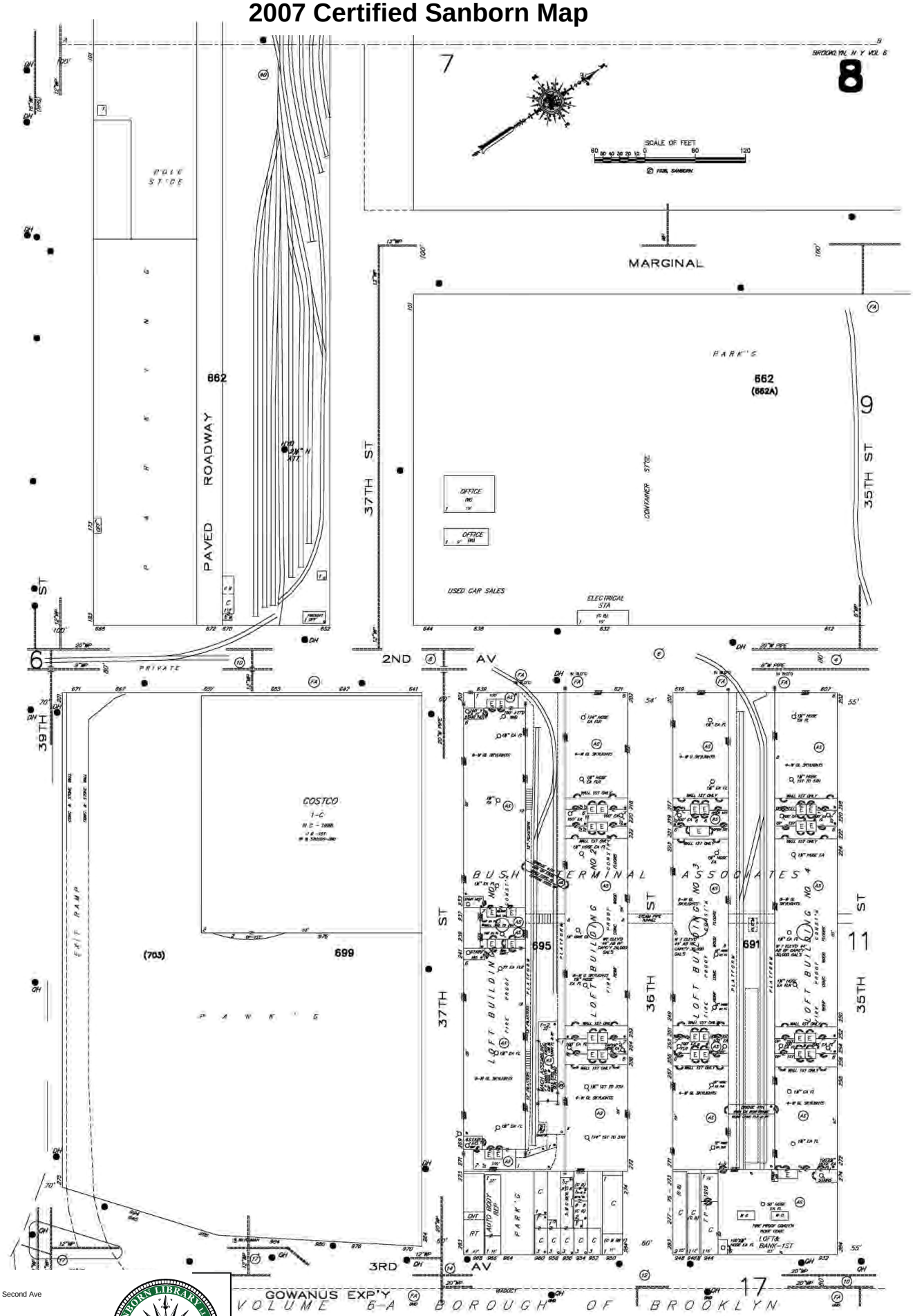

The certified Sanborn Library search results in this report can be authenticated by visiting www.edrnet.com/sanborn and entering the certification number. Only Environmental Data Resources Inc. (EDR) is authorized to grant rights for commercial reproduction of maps by The Sanborn Library LLC, the copyright holder for the collection.

Certification # BBD3-4B46-A3A4

Site Name: Industry City
Address: 912 Third Ave/4000 Second Ave
City, ST, ZIP: Brooklyn NY 11232
Client: AKRF, Inc.
EDR Inquiry: 3376367.3
Order Date: 7/30/2012 12:17:44 PM
Certification # BBD3-4B46-A3A4

Copyright: 2007

2007 Certified Sanborn Map

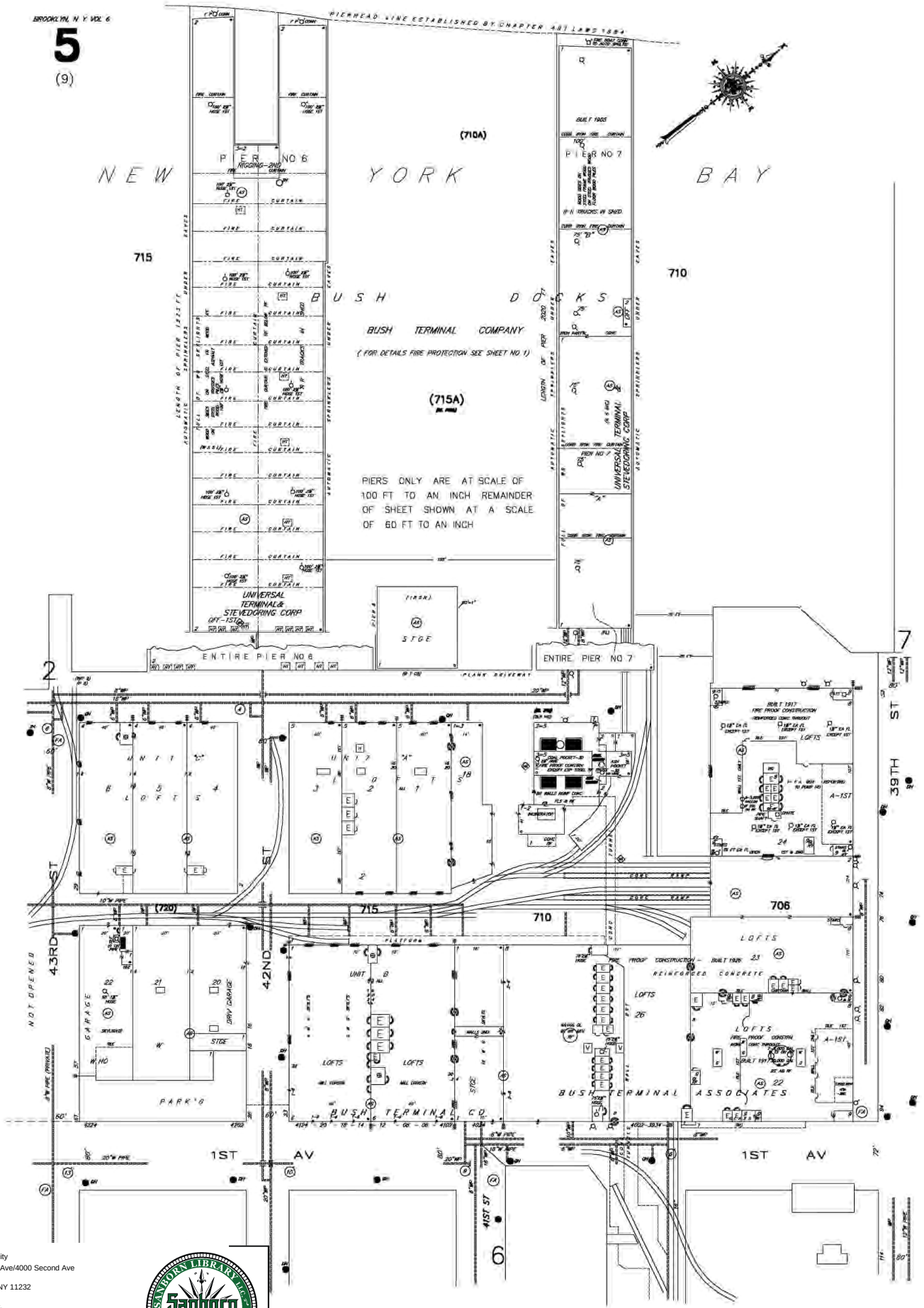

The certified Sanborn Library search results in this report can be authenticated by visiting www.ednet.com/sanborn and entering the certification number. Only Environmental Data Resources Inc. (EDR) is authorized to grant rights for commercial reproduction of maps by The Sanborn Library LLC, the copyright holder for the collection.

Certification # BBD3-4B46-A3A4

Site Name:	Industry City
Address:	912 Third Ave/4000 Second Ave
City, ST, ZIP:	Brooklyn NY 11232
Client:	AKRF, Inc.
EDR Inquiry:	3376367.3
Order Date:	7/30/2012 12:17:44 PM
Certification #	BBD3-4B46-A3A4

Copyright: 2007

2007 Certified Sanborn Map

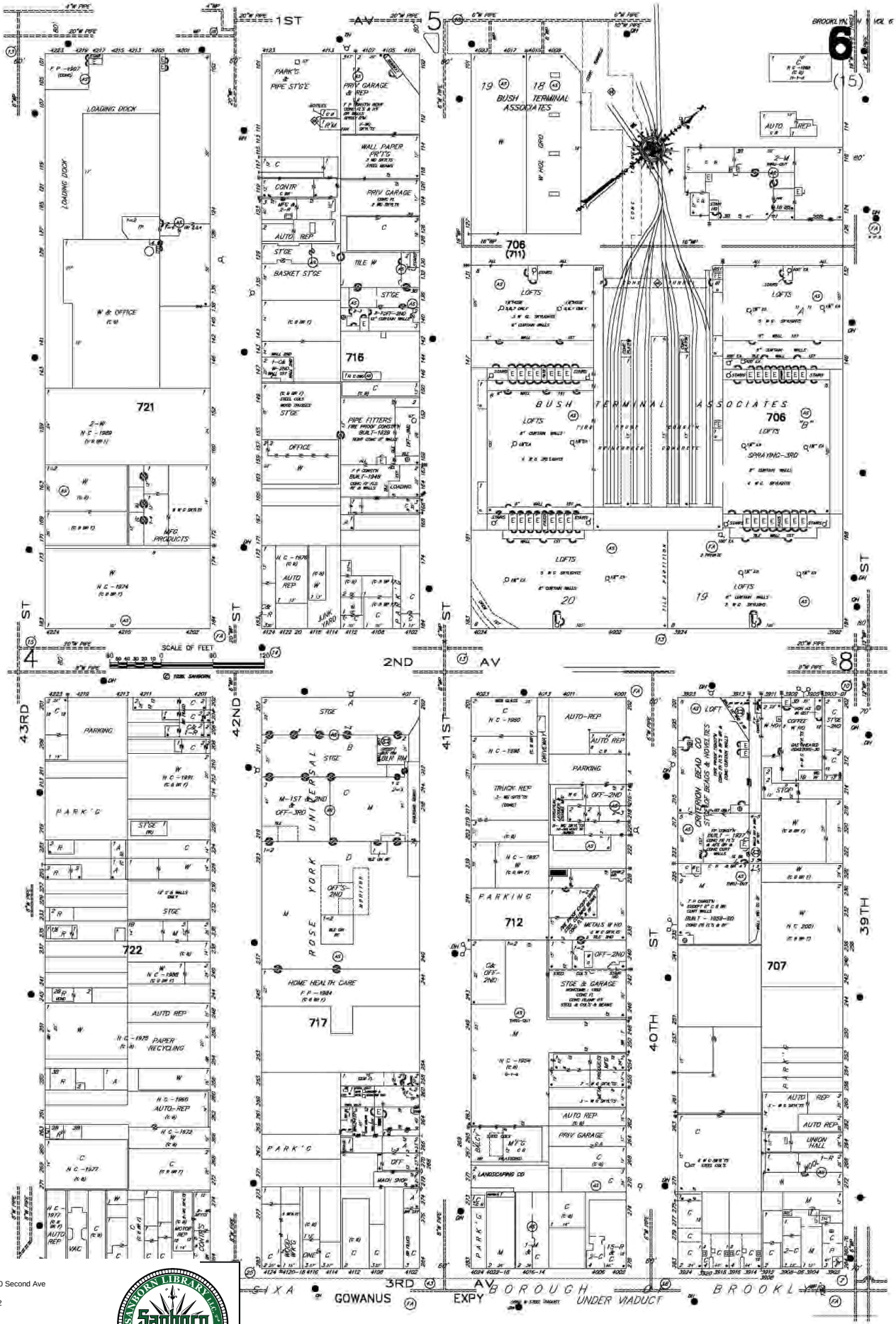

The certified Sanborn Library search results in this report can be authenticated by visiting www.ednet.com/sanborn and entering the certification number. Only Environmental Data Resources Inc. (EDR) is authorized to grant rights for commercial reproduction of maps by The Sanborn Library LLC, the copyright holder for the collection.

Certification # BBD3-4B46-A3A4

Site Name: Industry City
Address: 912 Third Ave/4000 Second Ave
City, ST, ZIP: Brooklyn NY 11232
Client: AKRF, Inc.
EDR Inquiry: 3376367.3
Order Date: 7/30/2012 12:17:44 PM
Certification # BBD3-4B46-A3A4

Copyright: 2007

2007 Certified Sanborn Map

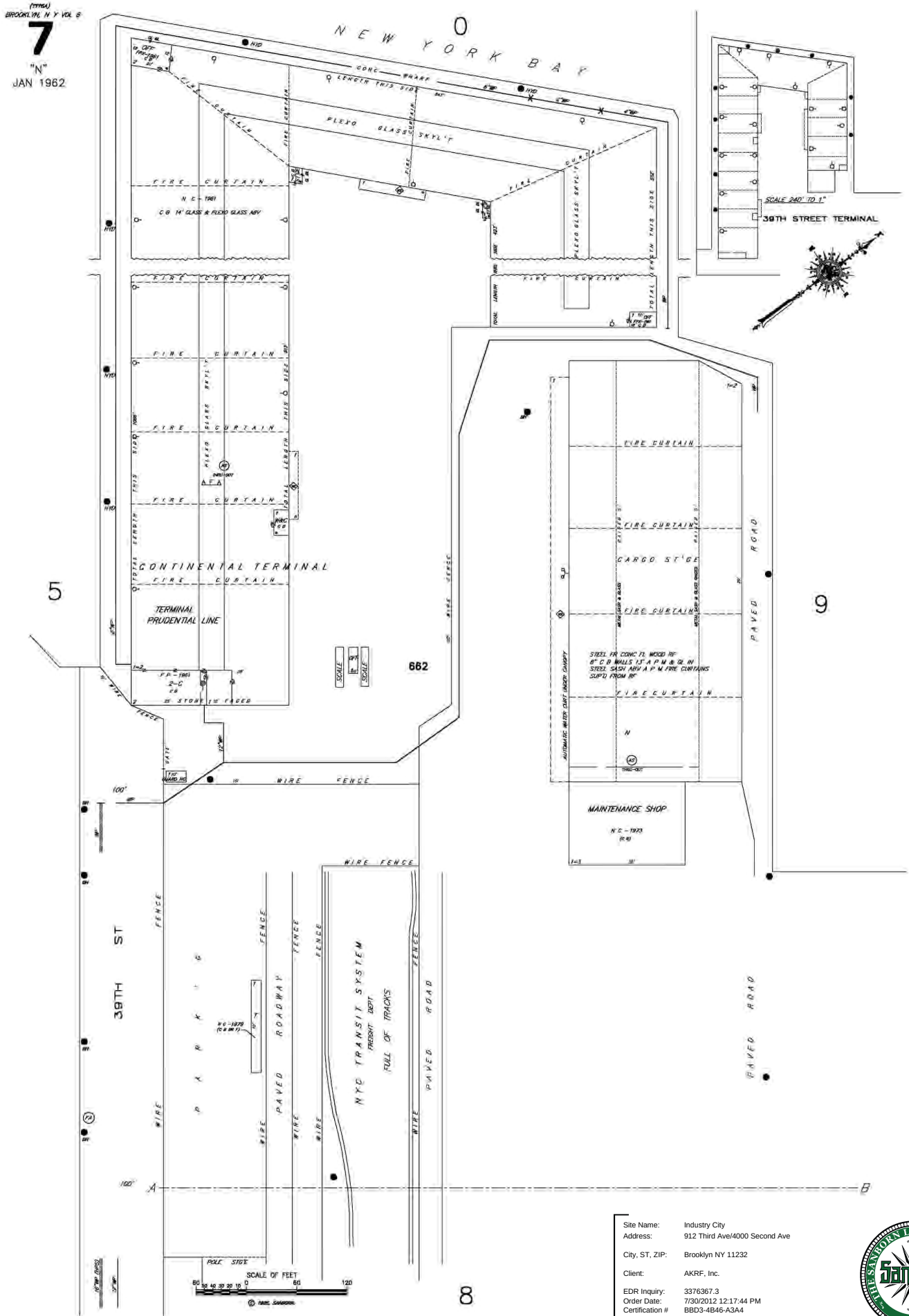

The certified Sanborn Library search results in this report can be authenticated by visiting www.edrnet.com/sanborn and entering the certification number. Only Environmental Data Resources Inc. (EDR) is authorized to grant rights for commercial reproduction of maps by The Sanborn Library LLC, the copyright holder for the collection.

Certification # BBD3-4B46-A3A4

Site Name:	Industry City
Address:	912 Third Ave/4000 Second Ave
City, ST, ZIP:	Brooklyn NY 11232
Client:	AKRF, Inc.
EDR Inquiry:	3376367.3
Order Date:	7/30/2012 12:17:44 PM
Certification #	BBD3-4B46-A3A4
Copyright:	2007

2007 Certified Sanborn Map

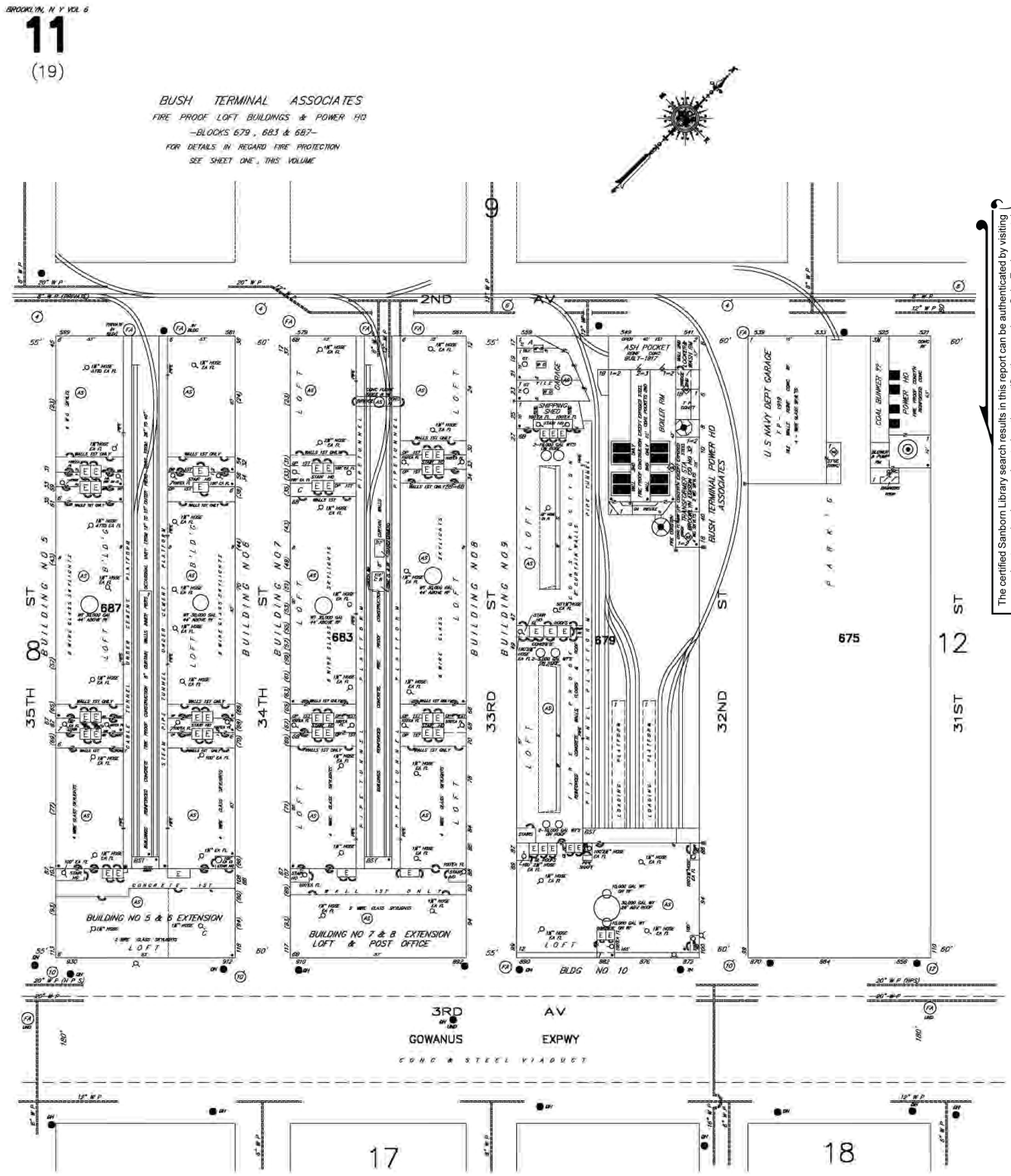

The certified Sanborn Library search results in this report can be authenticated by visiting www.edrnet.com/sanborn and entering the certification number. Only Environmental Data Resources Inc. (EDR) is authorized to grant rights for commercial reproduction of maps by The Sanborn Library LLC, the copyright holder for the collection.

Certification # BBD3-4B46-A3A4

Site Name:	Industry City
Address:	912 Third Ave/4000 Second Ave
City, ST, ZIP:	Brooklyn NY 11232
Client:	AKRF, Inc.
EDR Inquiry:	3376367.3
Order Date:	7/30/2012 12:17:44 PM
Certification #	BBD3-4B46-A3A4
Copyright:	2007

2007 Certified Sanborn Map

The certified Sanborn Library search results in this report can be authenticated by visiting www.ednet.com/sanborn and entering the certification number. Only Environmental Data Resources Inc. (EDR) is authorized to grant rights for commercial reproduction of maps by The Sanborn Library LLC, the copyright holder for the collection.

Certification # BBD3-4B46-A3A4

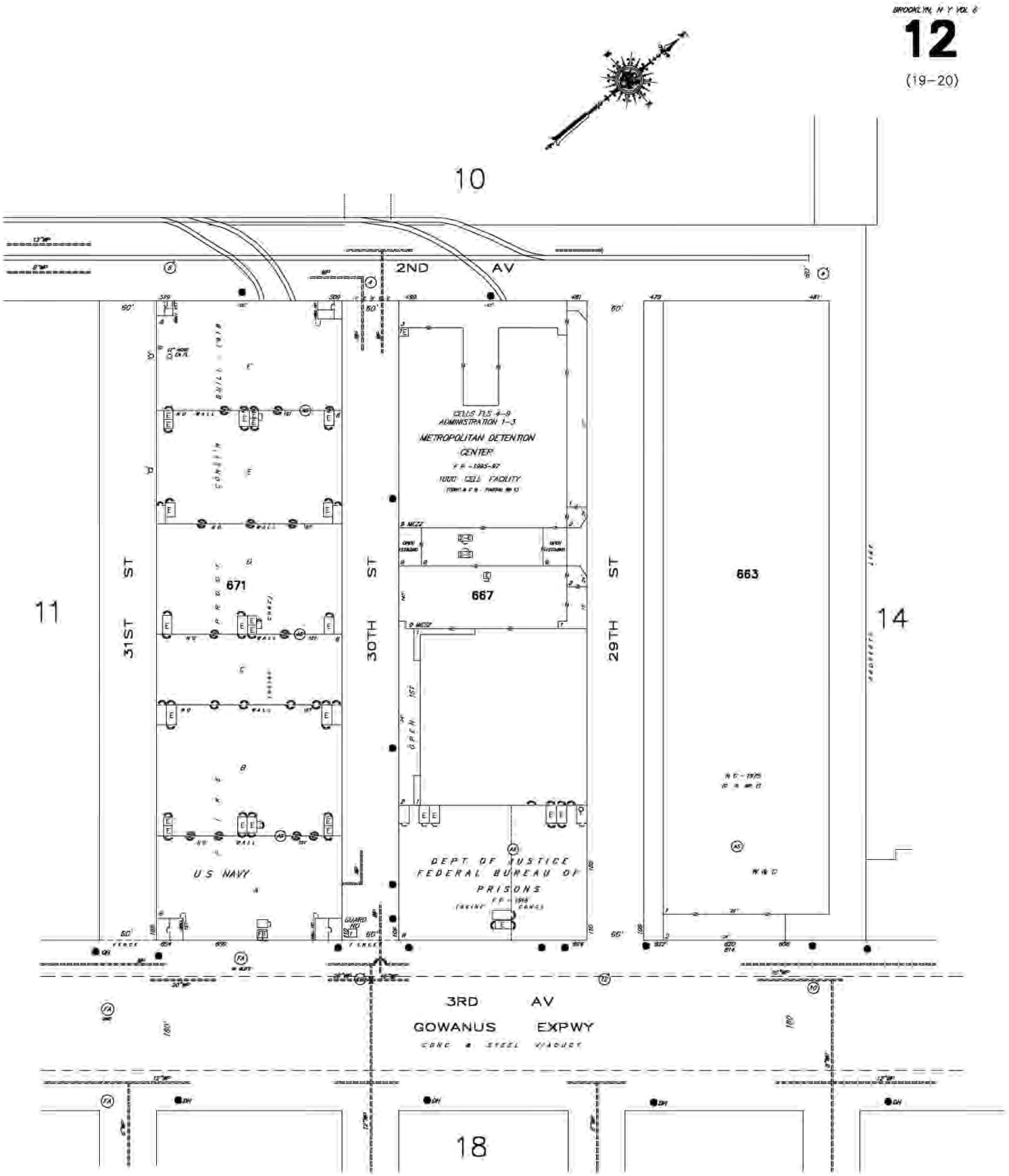

Site Name: Industry City
Address: 912 Third Ave/4000 Second Ave
City, ST, ZIP: Brooklyn NY 11232
Client: AKRF, Inc.
EDR Inquiry: 3376367.3
Order Date: 7/30/2012 12:17:44 PM
Certification # BBD3-4B46-A3A4

Copyright: 2007

1995 Certified Sanborn Map

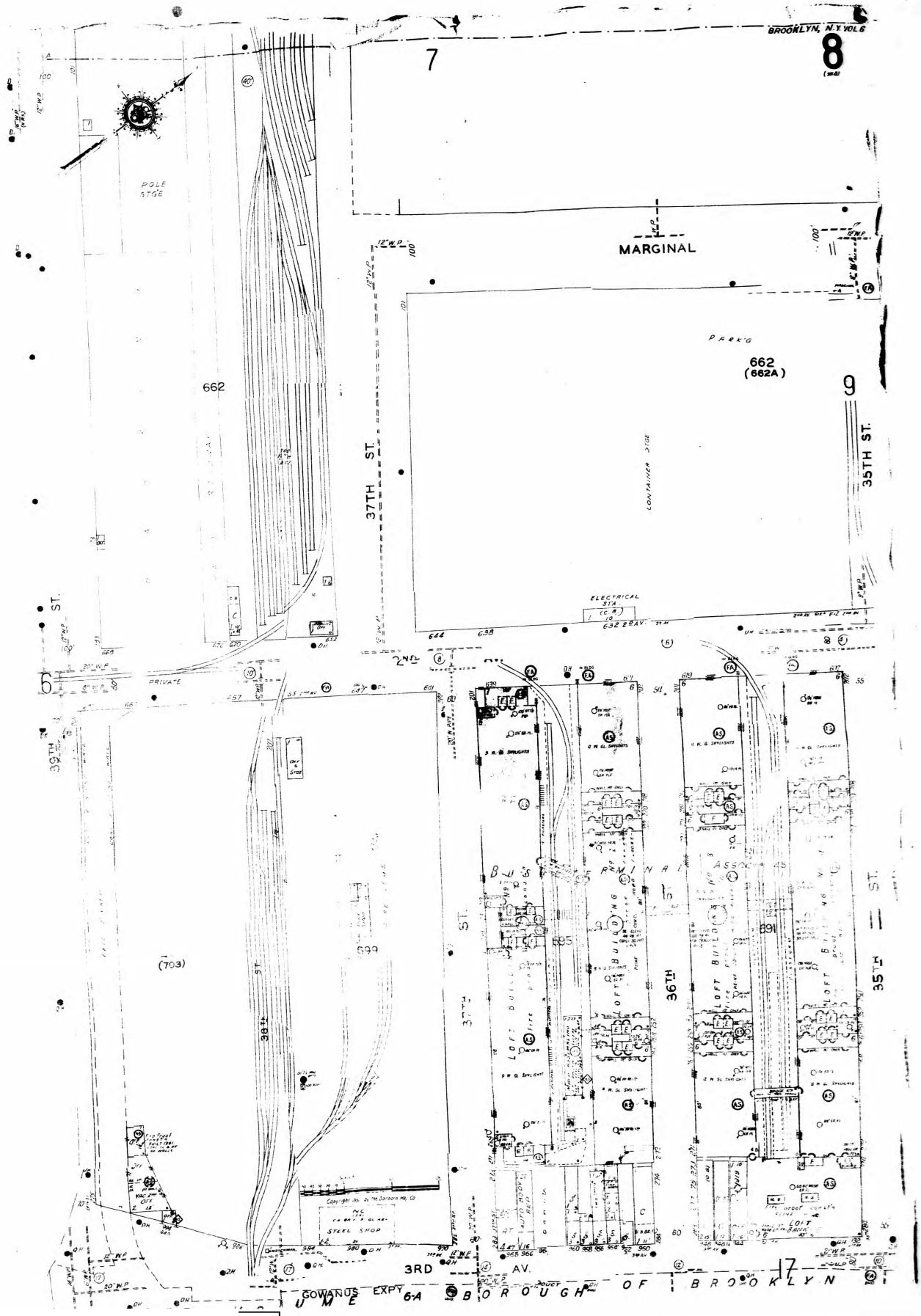

The certified Sanborn Library search results in this report can be authenticated by visiting www.ednet.com/sanborn and entering the certification number. Only Environmental Data Resources Inc. (EDR) is authorized to grant rights for commercial reproduction of maps by The Sanborn Library LLC, the copyright holder for the collection.

Certification # BBD3-4B46-A3A4

Site Name:	Industry City
Address:	912 Third Ave/4000 Second Ave
City, ST, ZIP:	Brooklyn NY 11232
Client:	AKRF, Inc.
EDR Inquiry:	3376367.3
Order Date:	7/30/2012 12:17:44 PM
Certification #	BBD3-4B46-A3A4
Copyright:	1995

©1995 Sanborn Co., EDR Sanborn, Inc.

1995 Certified Sanborn Map

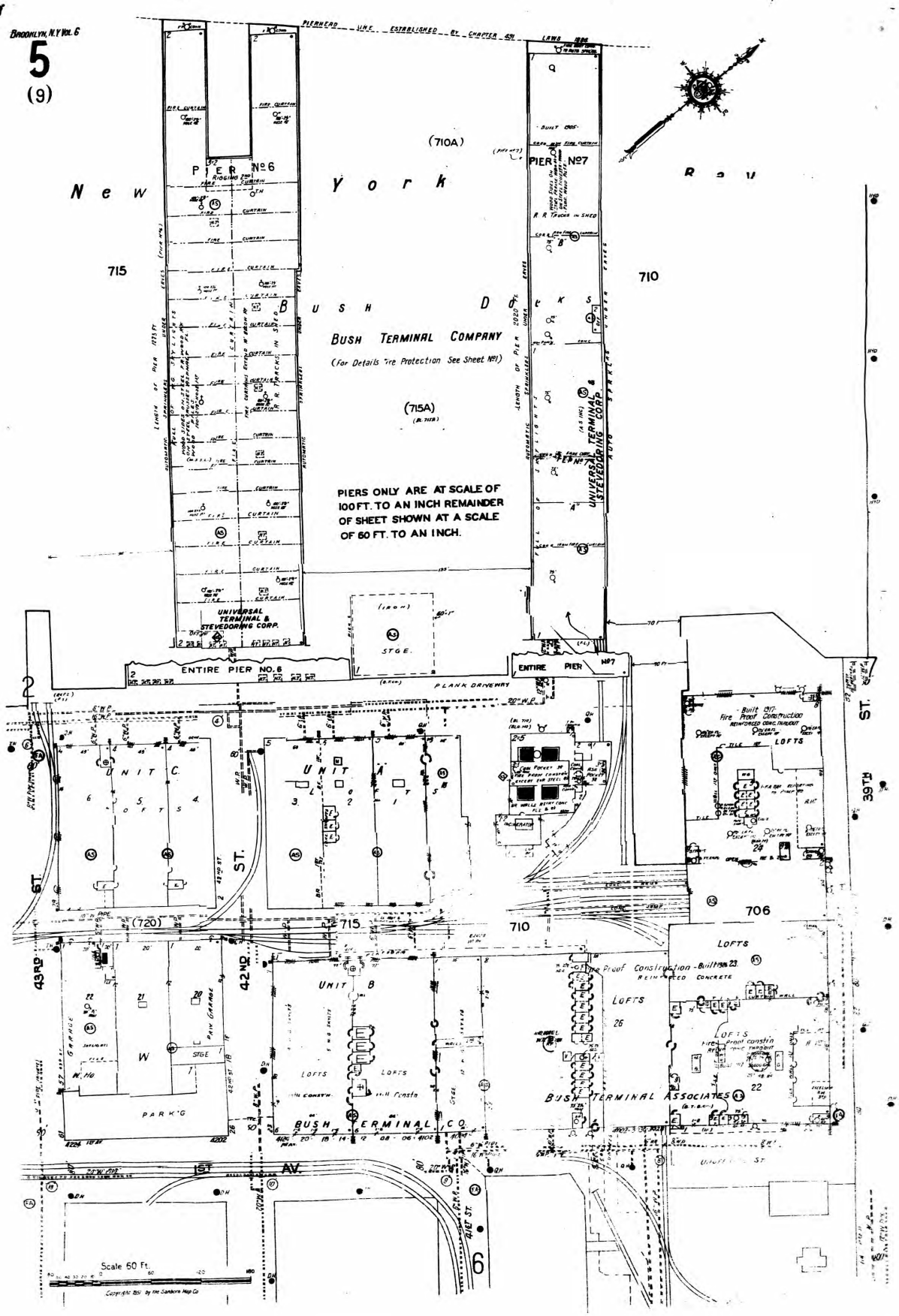

The certified Sanborn Library search results in this report can be authenticated by visiting www.ednet.com/sanborn and entering the certification number. Only Environmental Data Resources Inc. (EDR) is authorized to grant rights for commercial reproduction of maps by The Sanborn Library LLC, the copyright holder for the collection.

Certification # BBD3-4B46-A3A4

Site Name:	Industry City
Address:	912 Third Ave/4000 Second Ave
City, ST, ZIP:	Brooklyn NY 11232
Client:	AKRF, Inc.
EDR Inquiry:	3376367.3
Order Date:	7/30/2012 12:17:44 PM
Certification #	BBD3-4B46-A3A4
Copyright:	1995

© 1995 Sanborn Co., EDR Sanborn, Inc.

1995 Certified Sanborn Map

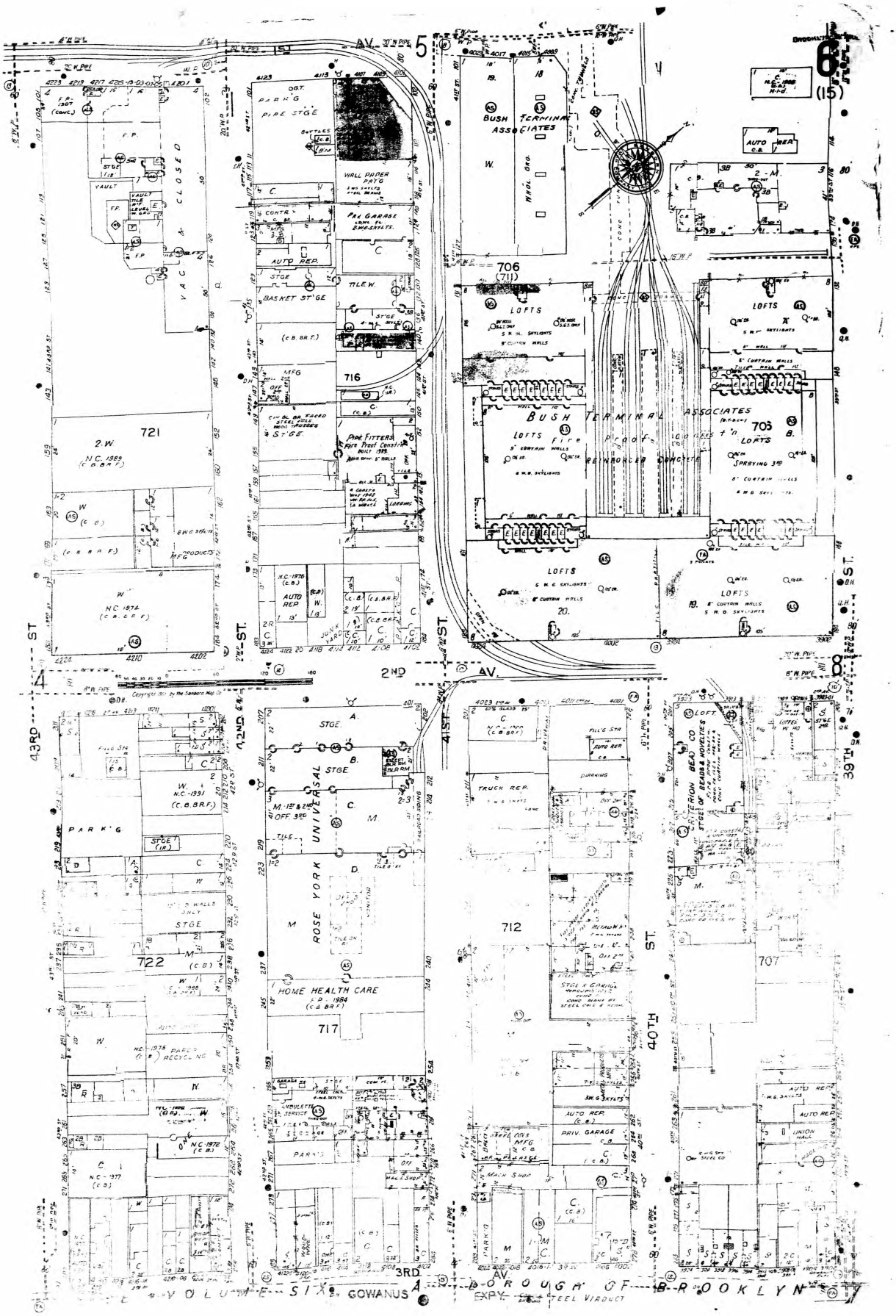

The certified Sanborn Library search results in this report can be authenticated by visiting www.ednet.com/sanborn and entering the certification number. Only Environmental Data Resources Inc. (EDR) is authorized to grant rights for commercial reproduction of maps by The Sanborn Library LLC, the copyright holder for the collection.

Certification # BBD3-4B46-A3A4

Site Name: Industry City
Address: 912 Third Ave/4000 Second Ave
City, ST, ZIP: Brooklyn NY 11232
Client: AKRF, Inc.
EDR Inquiry: 3376367.3
Order Date: 7/30/2012 12:17:44 PM
Certification #: BBD3-4B46-A3A4
Copyright: 1995

©1995 Sanborn Co., EDR Sanborn, Inc.

1995 Certified Sanborn Map

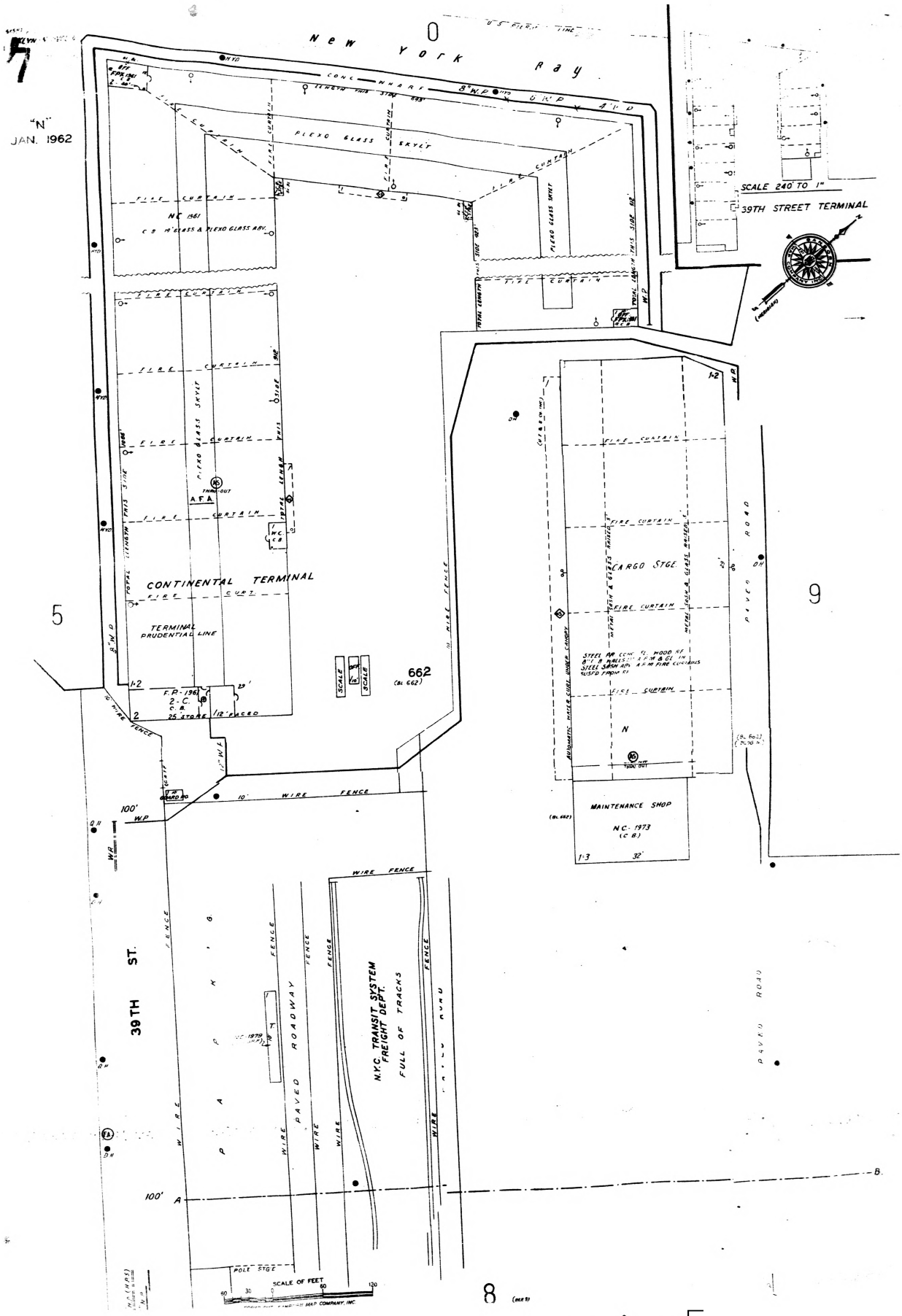

The certified Sanborn Library search results in this report can be authenticated by visiting www.edrnet.com/sanborn and entering the certification number. Only Environmental Data Resources Inc. (EDR) is authorized to grant rights for commercial reproduction of maps by The Sanborn Library LLC, the copyright holder for the collection.

Certification # BBD3-4B46-A3A4

©1995 Sanborn Co., EDR Sanborn

Site Name:	Industry City
Address:	912 Third Ave/4000 Second Ave
City, ST, ZIP:	Brooklyn NY 11232
Client:	AKRF, Inc.
EDR Inquiry:	3376367.3
Order Date:	7/30/2012 12:17:44 PM
Certification #	BBD3-4B46-A3A4
Copyright:	1995

1995 Certified Sanborn Map

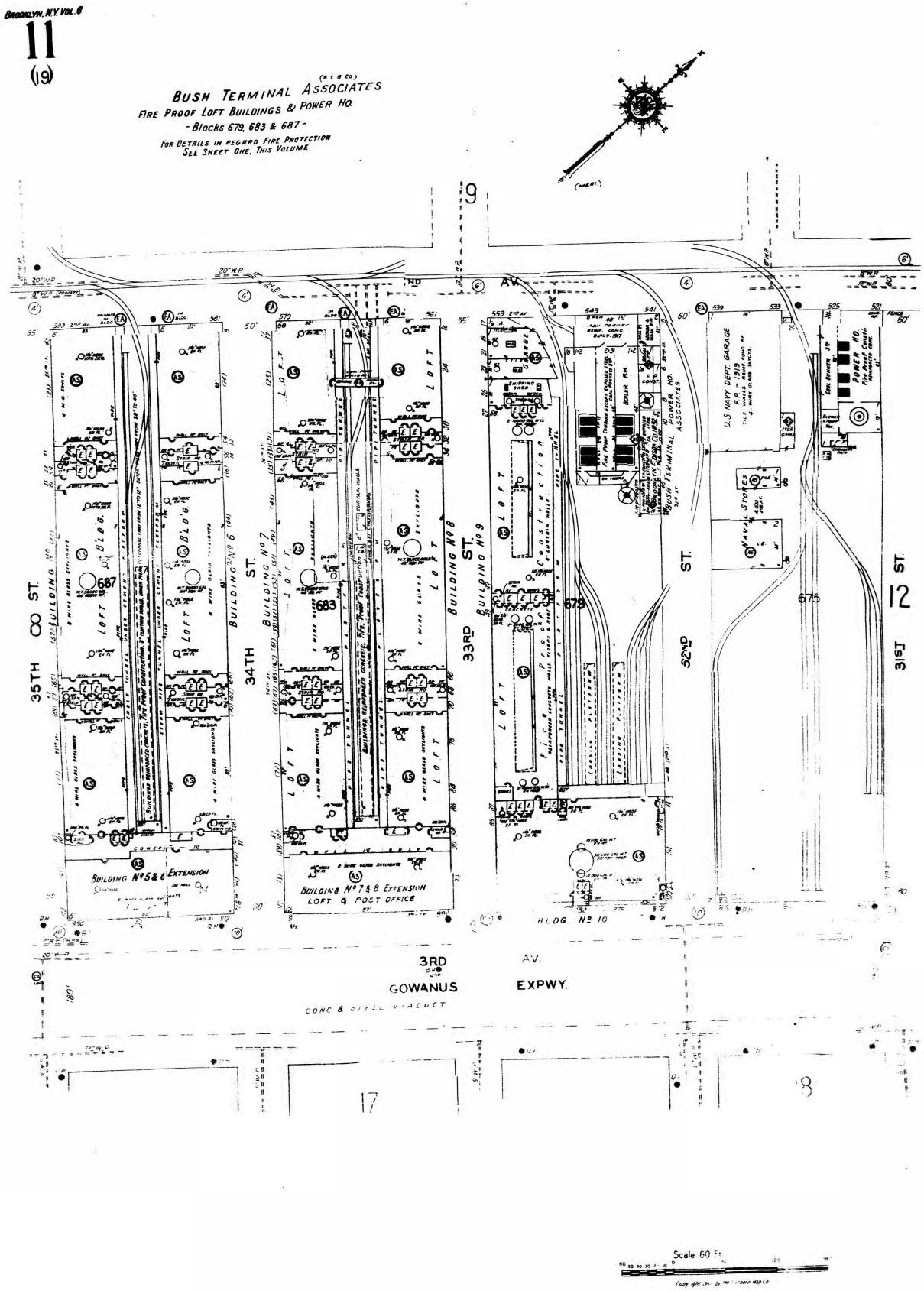

The certified Sanborn Library search results in this report can be authenticated by visiting www.edrnet.com/sanborn and entering the certification number. Only Environmental Data Resources Inc. (EDR) is authorized to grant rights for commercial reproduction of maps by The Sanborn Library LLC, the copyright holder for the collection.

Certification # BBD3-4B46-A3A4

©1995 Sanborn Co., EDR Sanbor

Site Name:	Industry City
Address:	912 Third Ave/4000 Second Ave
City, ST, ZIP:	Brooklyn NY 11232
Client:	AKRF, Inc.
EDR Inquiry:	3376367.3
Order Date:	7/30/2012 12:17:44 PM
Certification #	BBD3-4B46-A3A4
Copyright:	1995

1995 Certified Sanborn Map

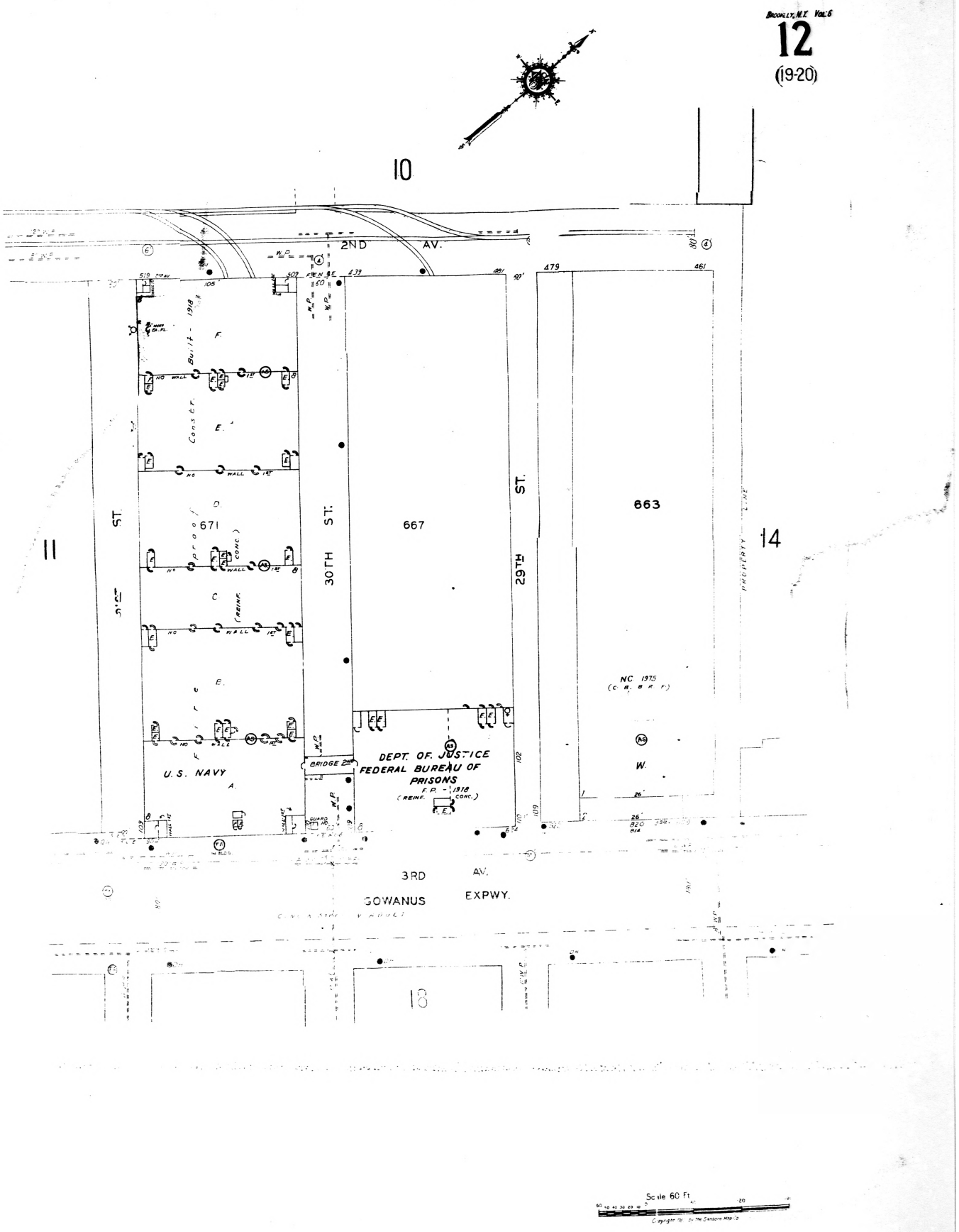

The certified Sanborn Library search results in this report can be authenticated by visiting www.ednet.com/sanborn and entering the certification number. Only Environmental Data Resources Inc. (EDR) is authorized to grant rights for commercial reproduction of maps by The Sanborn Library LLC, the copyright holder for the collection.

Certification # BBD3-4B46-A3A4

Site Name:	Industry City
Address:	912 Third Ave/4000 Second Ave
City, ST, ZIP:	Brooklyn NY 11232
Client:	AKRF, Inc.
EDR Inquiry:	3376367.3
Order Date:	7/30/2012 12:17:44 PM
Certification #	BBD3-4B46-A3A4
Copyright:	1995

©1995 Sanborn Co., EDR Sanborn, Inc.

1988 Certified Sanborn Map

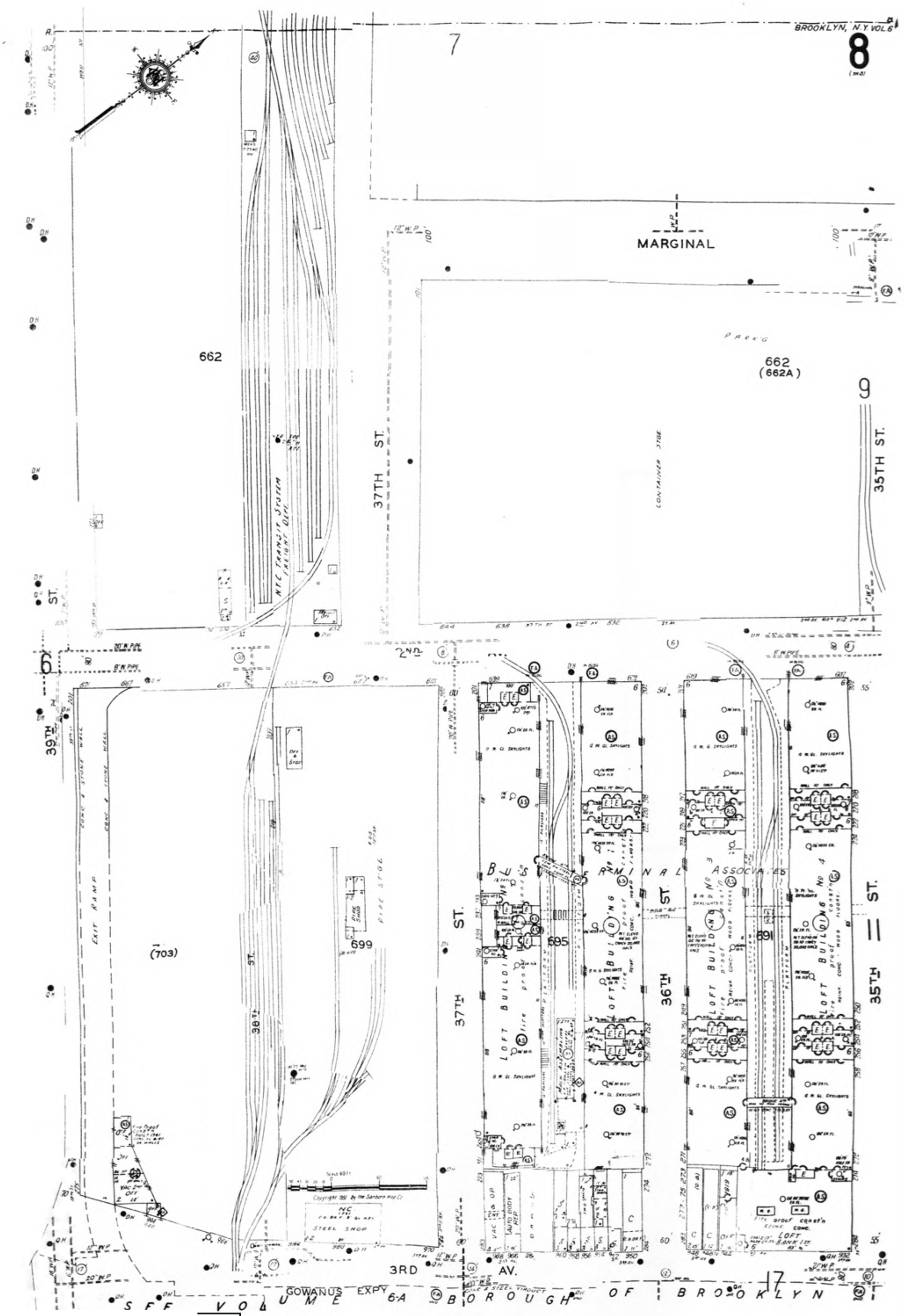

The certified Sanborn Library search results in this report can be authenticated by visiting www.ednet.com/sanborn and entering the certification number. Only Environmental Data Resources Inc. (EDR) is authorized to grant rights for commercial reproduction of maps by The Sanborn Library LLC, the copyright holder for the collection.

Certification # BBD3-4B46-A3A4

Site Name: Industry City
Address: 912 Third Ave/4000 Second Ave
City, ST, ZIP: Brooklyn NY 11232
Client: AKRF, Inc.
EDR Inquiry: 3376367.3
Order Date: 7/30/2012 12:17:44 PM
Certification # BBD3-4B46-A3A4
Copyright: 1988

1988 Certified Sanborn Map

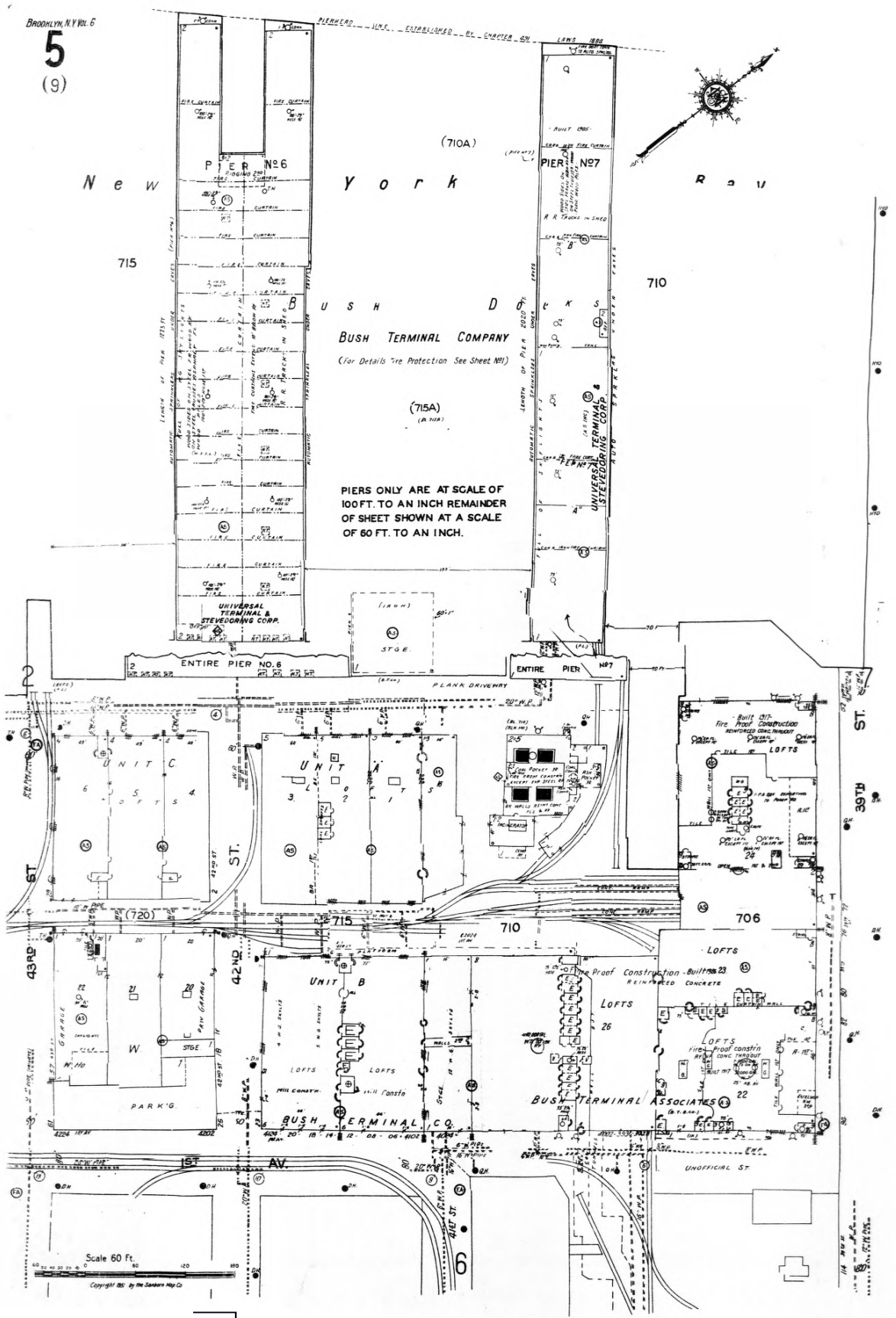

The certified Sanborn Library search results in this report can be authenticated by visiting www.ednet.com/sanborn and entering the certification number. Only Environmental Data Resources Inc. (EDR) is authorized to grant rights for commercial reproduction of maps by The Sanborn Library LLC, the copyright holder for the collection.

Certification # BBD3-4B46-A3A4

Site Name:	Industry City
Address:	912 Third Ave/4000 Second Ave
City, ST, ZIP:	Brooklyn NY 11232
Client:	AKRF, Inc.
EDR Inquiry:	3376367.3
Order Date:	7/30/2012 12:17:44 PM
Certification #	BBD3-4B46-A3A4
Copyright:	1988

1988 Certified Sanborn Map

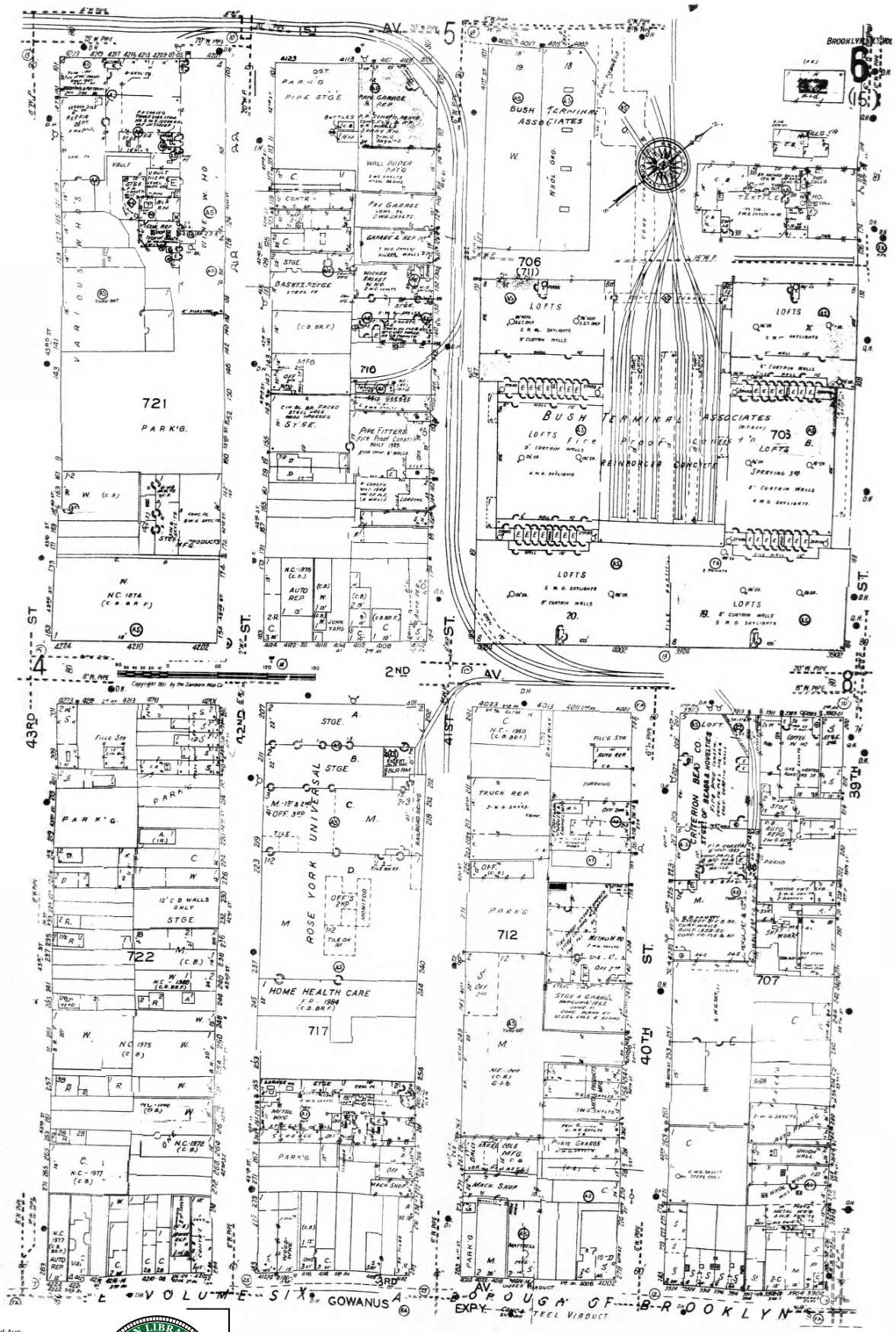

The certified Sanborn Library search results in this report can be authenticated by visiting www.edrnet.com/sanborn and entering the certification number. Only Environmental Data Resources Inc. (EDR) is authorized to grant rights for commercial reproduction of maps by The Sanborn Library LLC, the copyright holder for the collection.

Certification # BBD3-4B46-A3A4

VOLUME SIX

Site Name:	Industry City
Address:	912 Third Ave/4000 Second Ave
City, ST, ZIP:	Brooklyn NY 11232
Client:	AKRF, Inc.
EDR Inquiry:	3376367.3
Order Date:	7/30/2012 12:17:44 PM
Certification #	BBD3-4B46-A3A4
Copyright:	1988

1988 Certified Sanborn Map

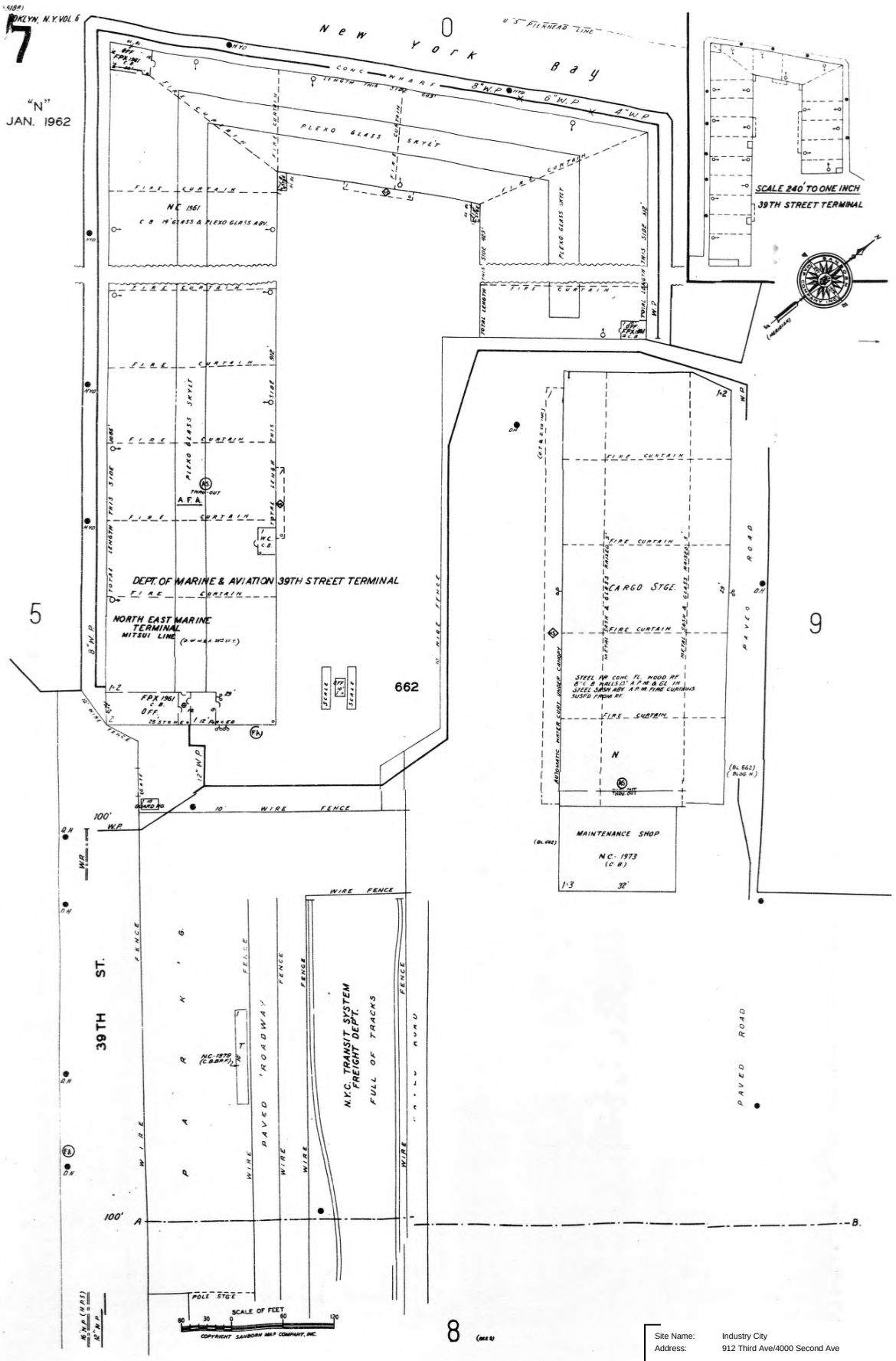

The certified Sanborn Library search results in this report can be authenticated by visiting www.edrnet.com/sanborn and entering the certification number. Only Environmental Data Resources Inc. (EDR) is authorized to grant rights for commercial reproduction of maps by The Sanborn Library LLC, the copyright holder for the collection.

Certification # BBD3-4B46-A3A4

Site Name:	Industry City
Address:	912 Third Ave/4000 Second Ave
City, ST, ZIP:	Brooklyn NY 11232
Client:	AKRF, Inc.
EDR Inquiry:	3376367.3
Order Date:	7/30/2012 12:17:44 PM
Certification #	BBD3-4B46-A3A4
Copyright:	1988

1988 Certified Sanborn Map

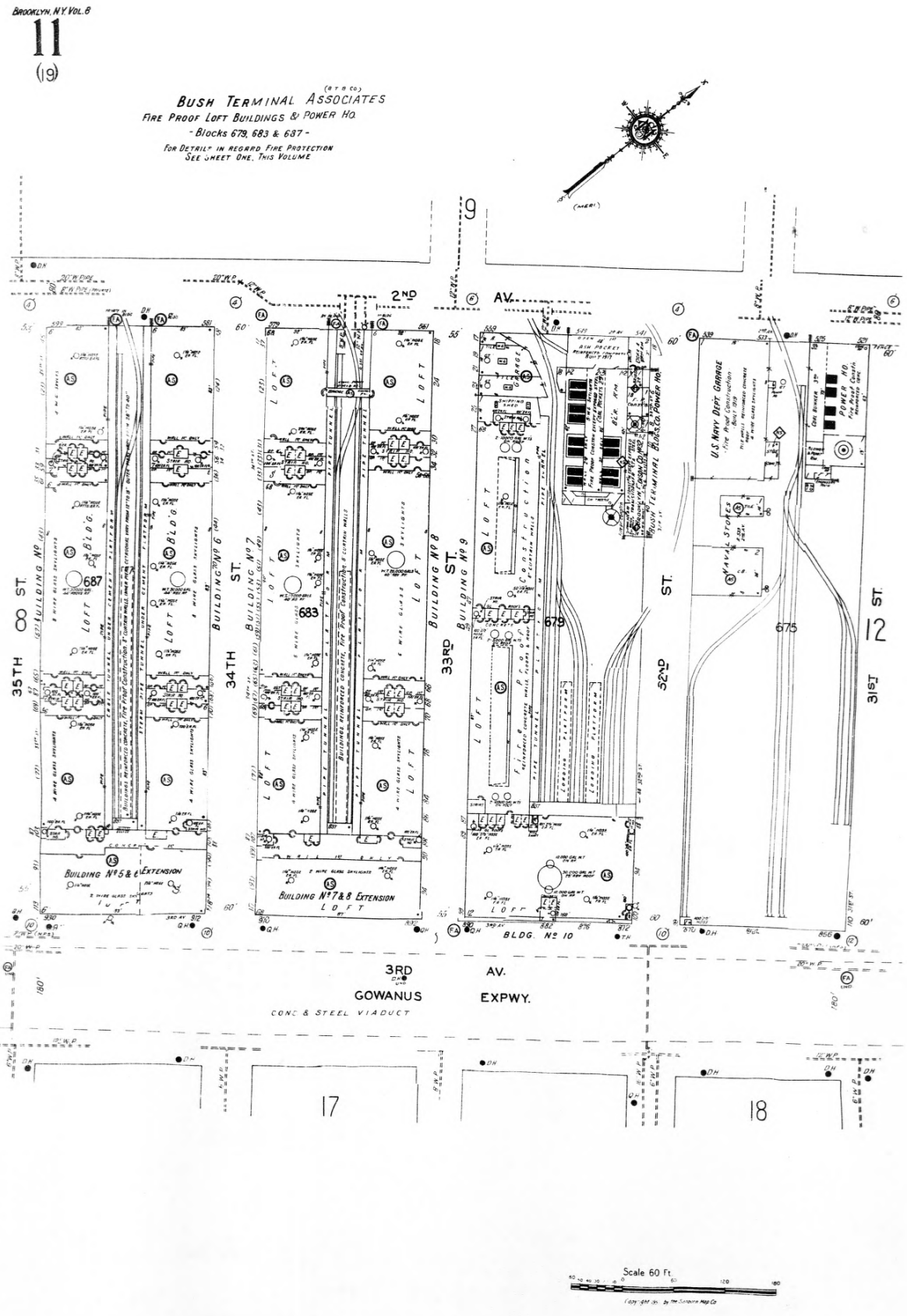

The certified Sanborn Library search results in this report can be authenticated by visiting www.edrnet.com/sanborn and entering the certification number. Only Environmental Data Resources Inc. (EDR) is authorized to grant rights for commercial reproduction of maps by The Sanborn Library LLC, the copyright holder for the collection.

Certification # BBD3-4B46-A3A4

Site Name:	Industry City
Address:	912 Third Ave/4000 Second Ave
City, ST, ZIP:	Brooklyn NY 11232
Client:	AKRF, Inc.
EDR Inquiry:	3376367.3
Order Date:	7/30/2012 12:17:44 PM
Certification #	BBD3-4B46-A3A4
Copyright:	1988

1988 Certified Sanborn Map

The certified Sanborn Library search results in this report can be authenticated by visiting www.ednet.com/sanborn and entering the certification number. Only Environmental Data Resources Inc. (EDR) is authorized to grant rights for commercial reproduction of maps by The Sanborn Library LLC, the copyright holder for the collection.

Certification # BBD3-4B46-A3A4

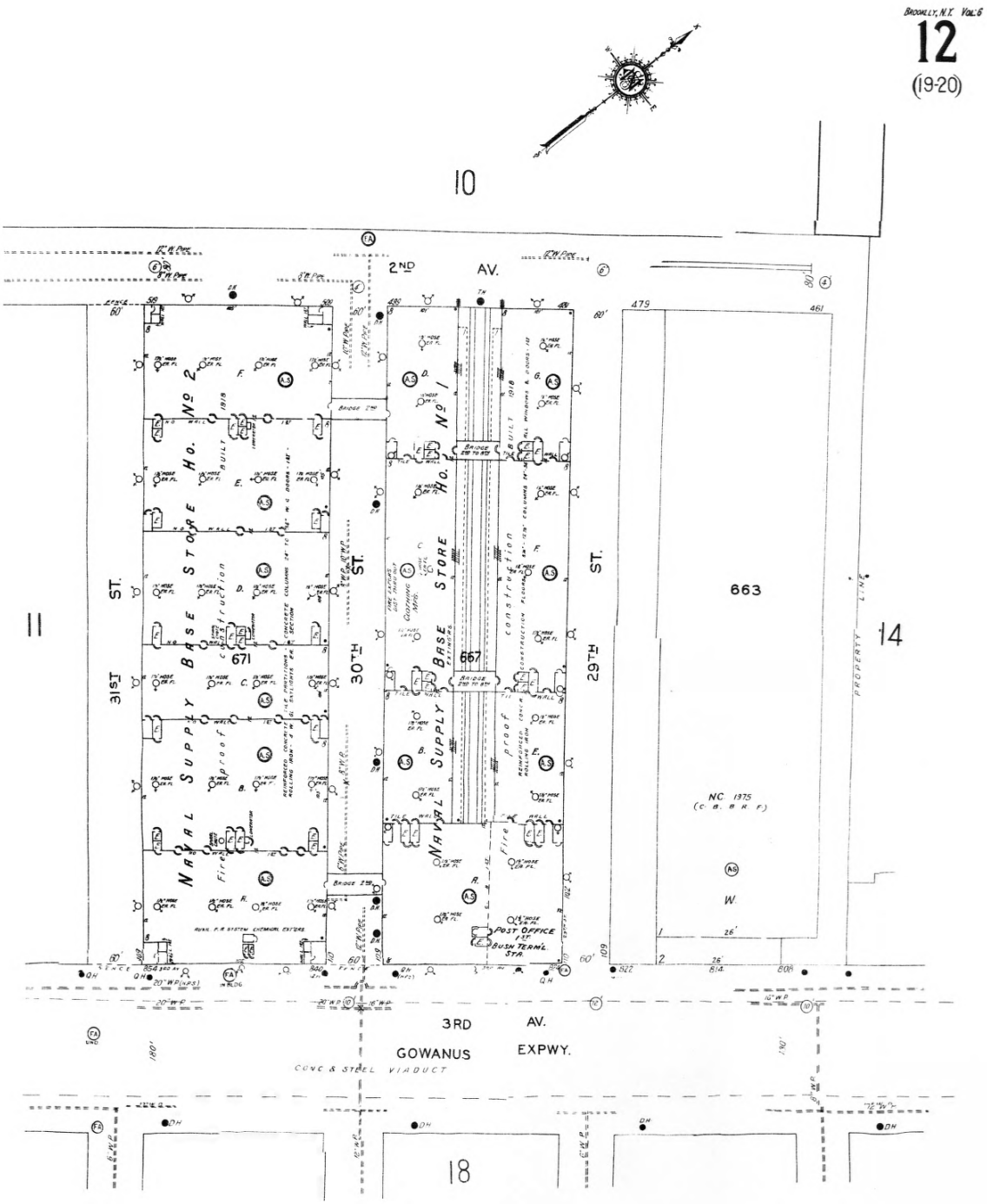

Copyright 1951 by The Sanborn Map Co.

Site Name: Industry City
Address: 912 Third Ave/4000 Second Ave
City, ST, ZIP: Brooklyn NY 11232
Client: AKRF, Inc.
EDR Inquiry: 3376367.3
Order Date: 7/30/2012 12:17:44 PM
Certification # BBD3-4B46-A3A4

Copyright: 1988

1978 Certified Sanborn Map

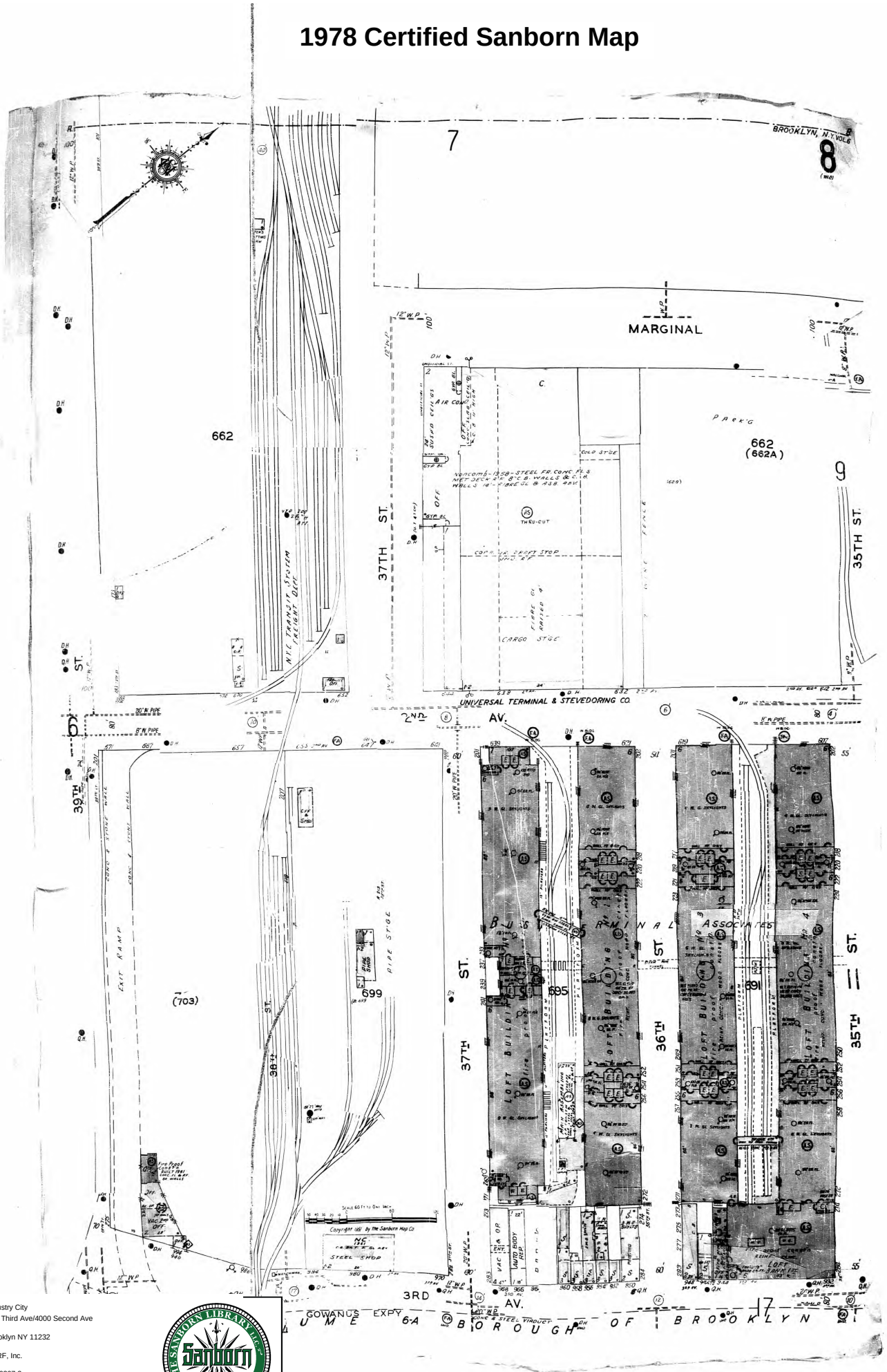

The certified Sanborn Library search results in this report can be authenticated by visiting www.edrnet.com/sanborn and entering the certification number. Only Environmental Data Resources Inc. (EDR) is authorized to grant rights for commercial reproduction of maps by The Sanborn Library LLC, the copyright holder for the collection.

Certification # BBD3-4B46-A3A4

Site Name:	Industry City
Address:	912 Third Ave/4000 Second Ave
City, ST, ZIP:	Brooklyn NY 11232
Client:	AKRF, Inc.
EDR Inquiry:	3376367.3
Order Date:	7/30/2012 12:17:44 PM
Certification #	BBD3-4B46-A3A4
Copyright:	1978

THE SANBORN LIBRARY LLC
Sanborn
SEAL OF AUTHENTICITY

1978 Certified Sanborn Map

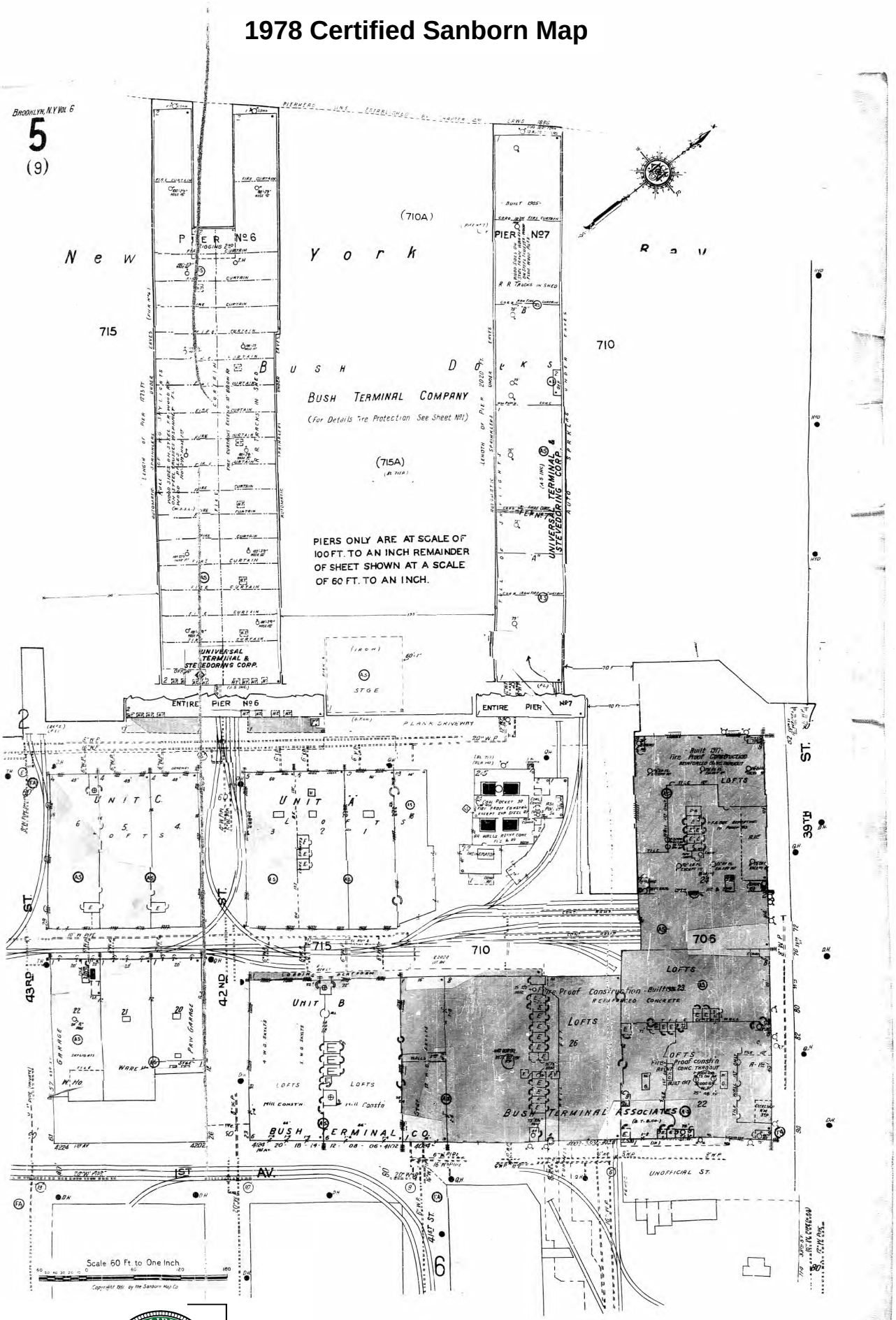

The certified Sanborn Library search results in this report can be authenticated by visiting www.edrnet.com/sanborn and entering the certification number. Only Environmental Data Resources Inc. (EDR) is authorized to grant rights for commercial reproduction of maps by The Sanborn Library LLC, the copyright holder for the collection.

Certification # BBD3-4B46-A3A4

Site Name:	Industry City
Address:	912 Third Ave/4000 Second Ave
City, ST, ZIP:	Brooklyn NY 11232
Client:	AKRF, Inc.
EDR Inquiry:	3376367.3
Order Date:	7/30/2012 12:17:44 PM
Certification #	BBD3-4B46-A3A4
Copyright:	1978

1978 Certified Sanborn Map

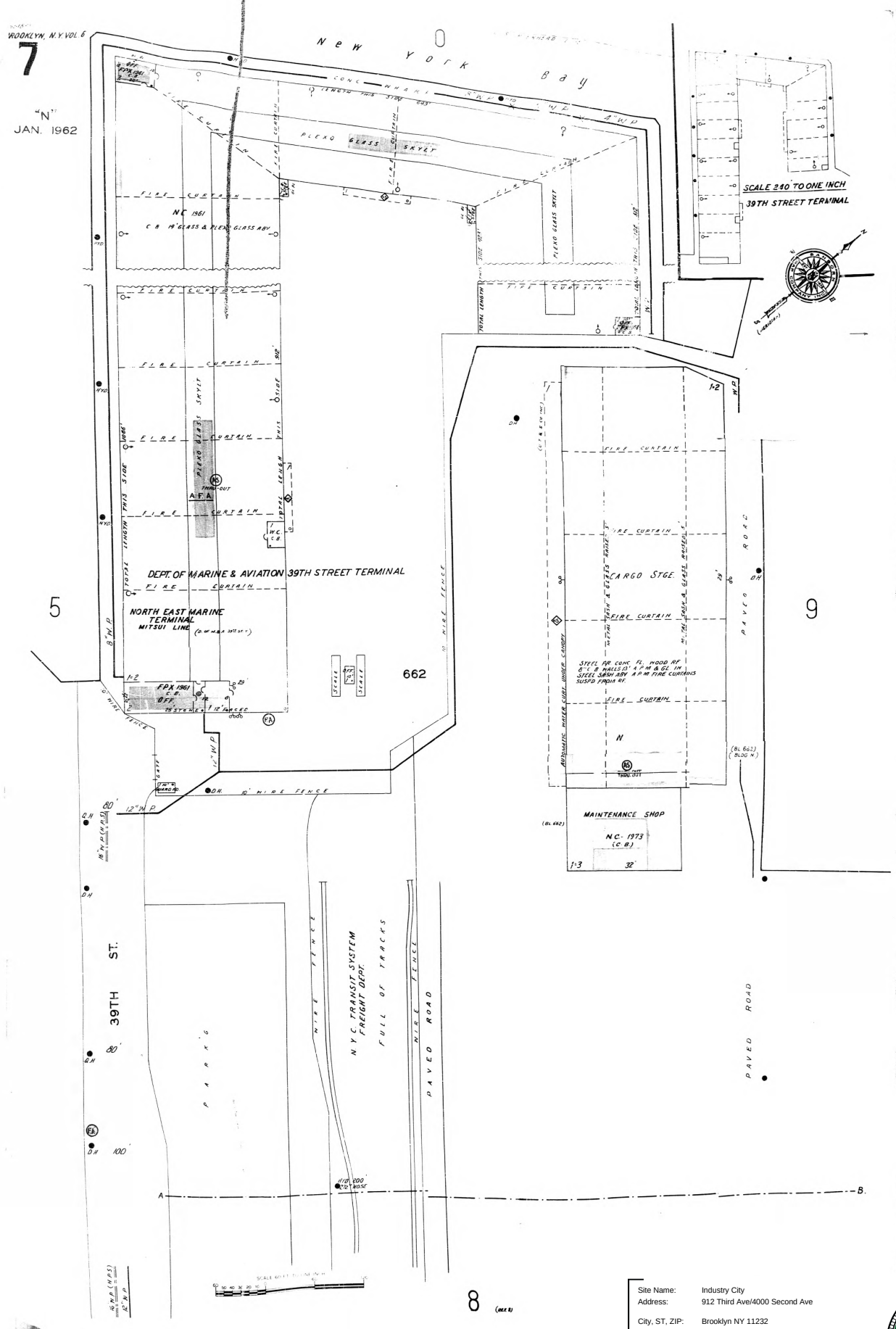

The certified Sanborn Library search results in this report can be authenticated by visiting www.edrnet.com/sanborn and entering the certification number. Only Environmental Data Resources Inc. (EDR) is authorized to grant rights for commercial reproduction of maps by The Sanborn Library LLC, the copyright holder for the collection.

Certification # BBD3-4B46-A3A4

Site Name:	Industry City
Address:	912 Third Ave/4000 Second Ave
City, ST, ZIP:	Brooklyn NY 11232
Client:	AKRF, Inc.
EDR Inquiry:	3376367.3
Order Date:	7/30/2012 12:17:44 PM
Certification #	BBD3-4B46-A3A4
Copyright:	1978

1978 Certified Sanborn Map

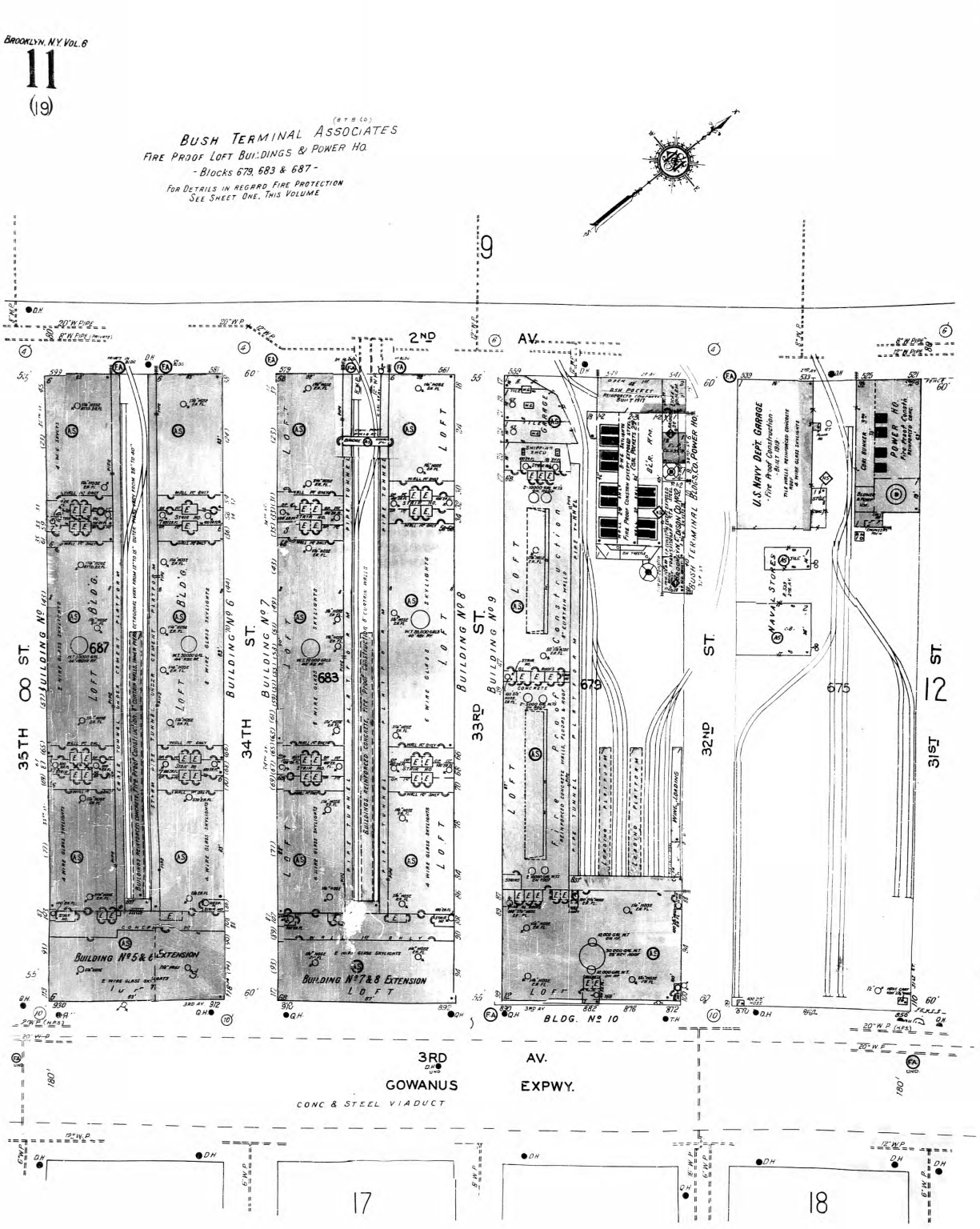

Scale 60 Ft. to One Inch

Site Name:	Industry City
Address:	912 Third Ave/4000 Second Ave
City, ST, ZIP:	Brooklyn NY 11232
Client:	AKRF, Inc.
EDR Inquiry:	3376367.3
Order Date:	7/30/2012 12:17:44 PM
Certification #	BBD3-4B46-A3A4
Copyright:	1978

The certified Sanborn Library search results in this report can be authenticated by visiting www.edrnet.com/sanborn and entering the certification number. Only Environmental Data Resources Inc. (EDR) is authorized to grant rights for commercial reproduction of maps by The Sanborn Library LLC, the copyright holder for the collection.

Certification # BBD3-4B46-A3A4

1978 Certified Sanborn Map

The certified Sanborn Library search results in this report can be authenticated by visiting www.ednet.com/sanborn and entering the certification number. Only Environmental Data Resources Inc. (EDR) is authorized to grant rights for commercial reproduction of maps by The Sanborn Library LLC, the copyright holder for the collection.

Certification # BBD3-4B46-A3A4

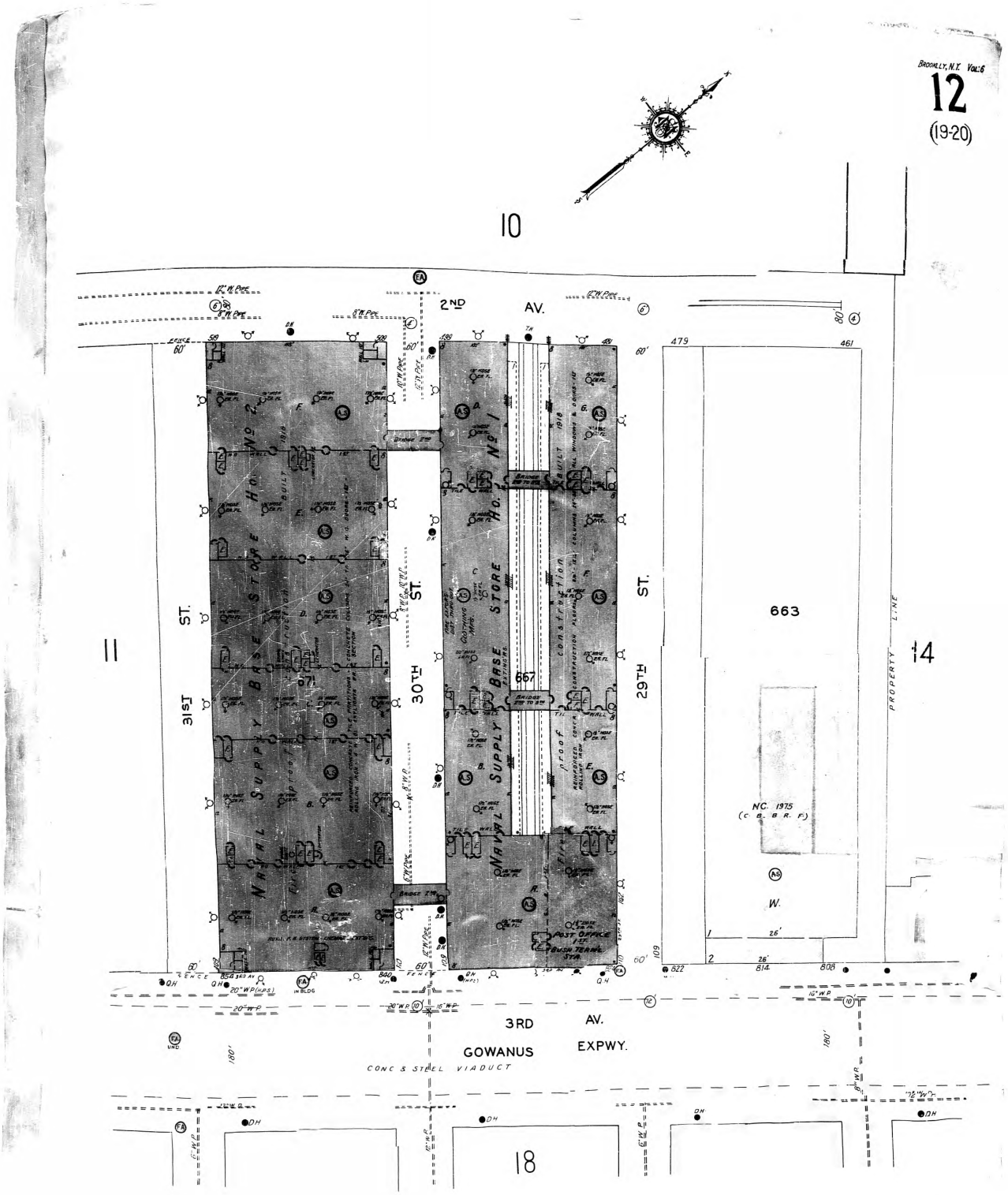

Site Name: Industry City
Address: 912 Third Ave/4000 Second Ave
City, ST, ZIP: Brooklyn NY 11232
Client: AKRF, Inc.
EDR Inquiry: 3376367.3
Order Date: 7/30/2012 12:17:44 PM
Certification # BBD3-4B46-A3A4
Copyright: 1978

1978 Certified Sanborn Map

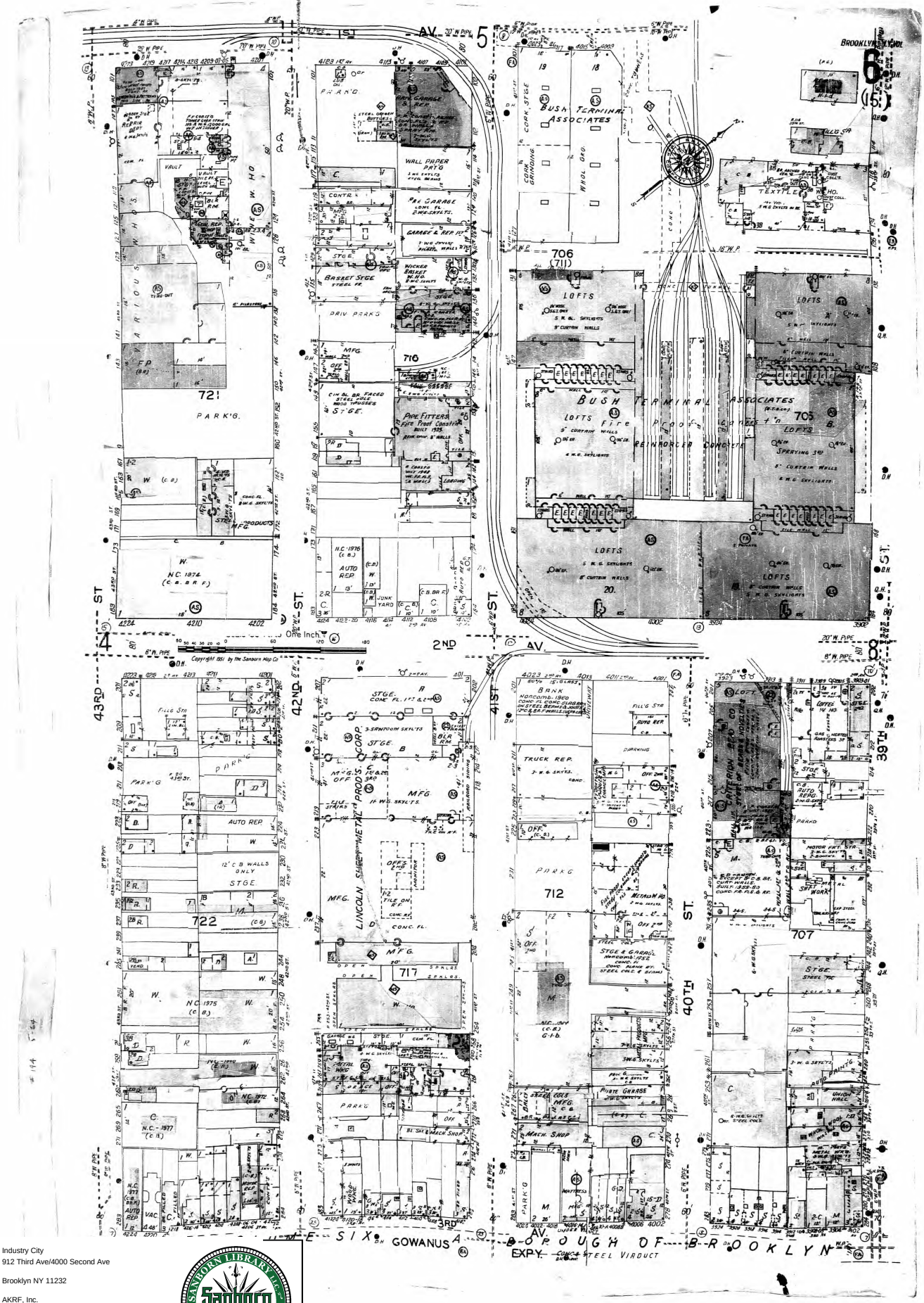

The certified Sanborn Library search results in this report can be authenticated by visiting www.ednet.com/sanborn and entering the certification number. Only Environmental Data Resources Inc. (EDR) is authorized to grant rights for commercial reproduction of maps by The Sanborn Library LLC, the copyright holder for the collection.

Certification # BBD3-4B46-A3A4

Site Name:	Industry City
Address:	912 Third Ave/4000 Second Ave
City, ST, ZIP:	Brooklyn NY 11232
Client:	AKRF, Inc.
EDR Inquiry:	3376367.3
Order Date:	7/30/2012 12:17:44 PM
Certification #	BBD3-4B46-A3A4
Copyright:	1978

1965 Certified Sanborn Map



The certified Sanborn Library search results in this report can be authenticated by visiting www.ednet.com/sanborn and entering the certification number. Only Environmental Data Resources Inc. (EDR) is authorized to grant rights for commercial reproduction of maps by The Sanborn Library LLC, the copyright holder for the collection.

Certification # BBD3-4B46-A3A4

Site Name:	Industry City
Address:	912 Third Ave/4000 Second Ave
City, ST, ZIP:	Brooklyn NY 11232
Client:	AKRF, Inc.
EDR Inquiry:	3376367.3
Order Date:	7/30/2012 12:17:44 PM
Certification #	BBD3-4B46-A3A4
Copyright:	1965

1965 Certified Sanborn Map

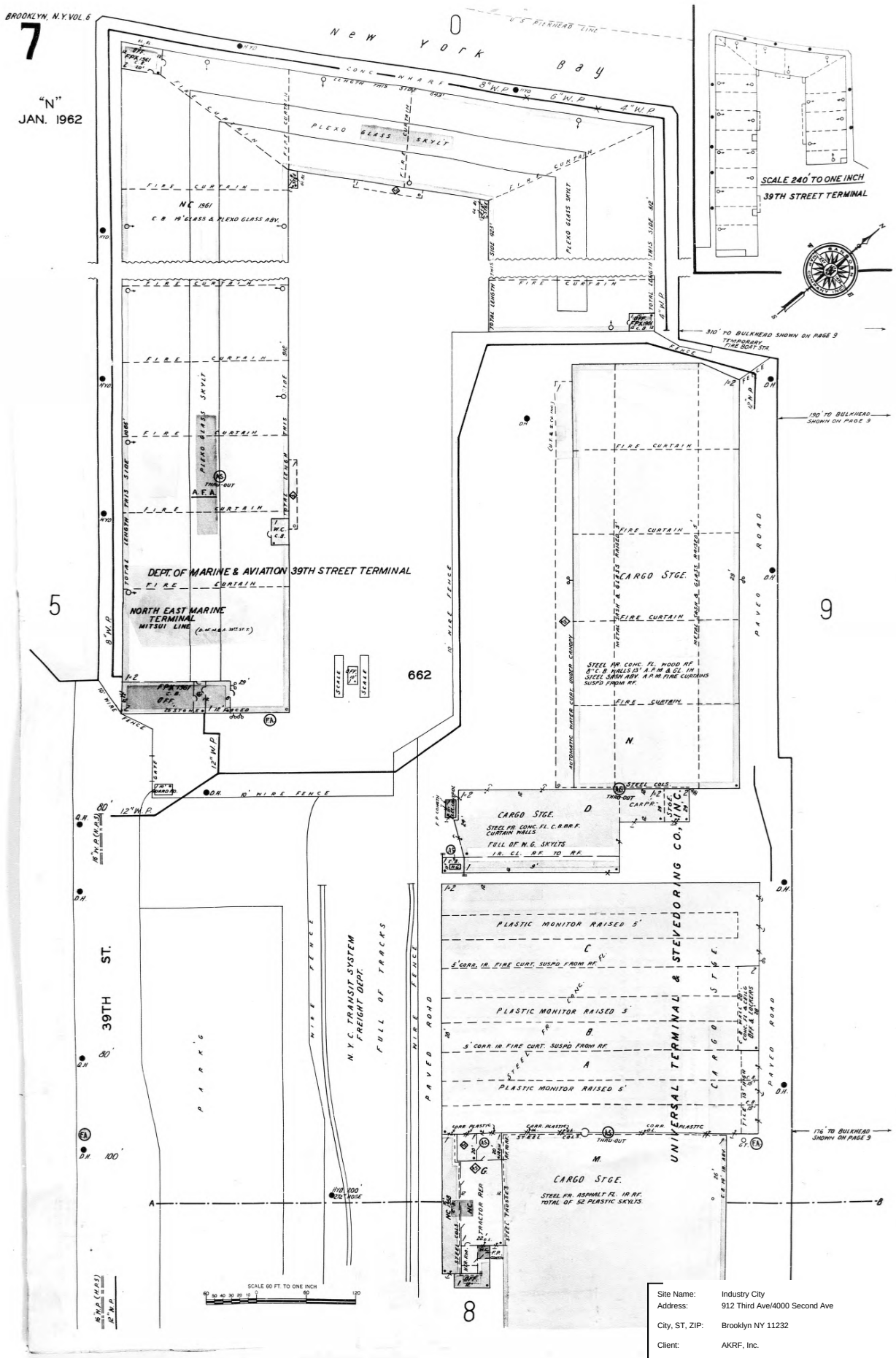

The certified Sanborn Library search results in this report can be authenticated by visiting www.edrnet.com/sanborn and entering the certification number. Only Environmental Data Resources Inc. (EDR) is authorized to grant rights for commercial reproduction of maps by The Sanborn Library LLC, the copyright holder for the collection.

Certification # BBD3-4B46-A3A4

Site Name:	Industry City
Address:	912 Third Ave/4000 Second Ave
City, ST, ZIP:	Brooklyn NY 11232
Client:	AKRF, Inc.
EDR Inquiry:	3376367.3
Order Date:	7/30/2012 12:17:44 PM
Certification #	BBD3-4B46-A3A4
Copyright:	1965

1965 Certified Sanborn Map

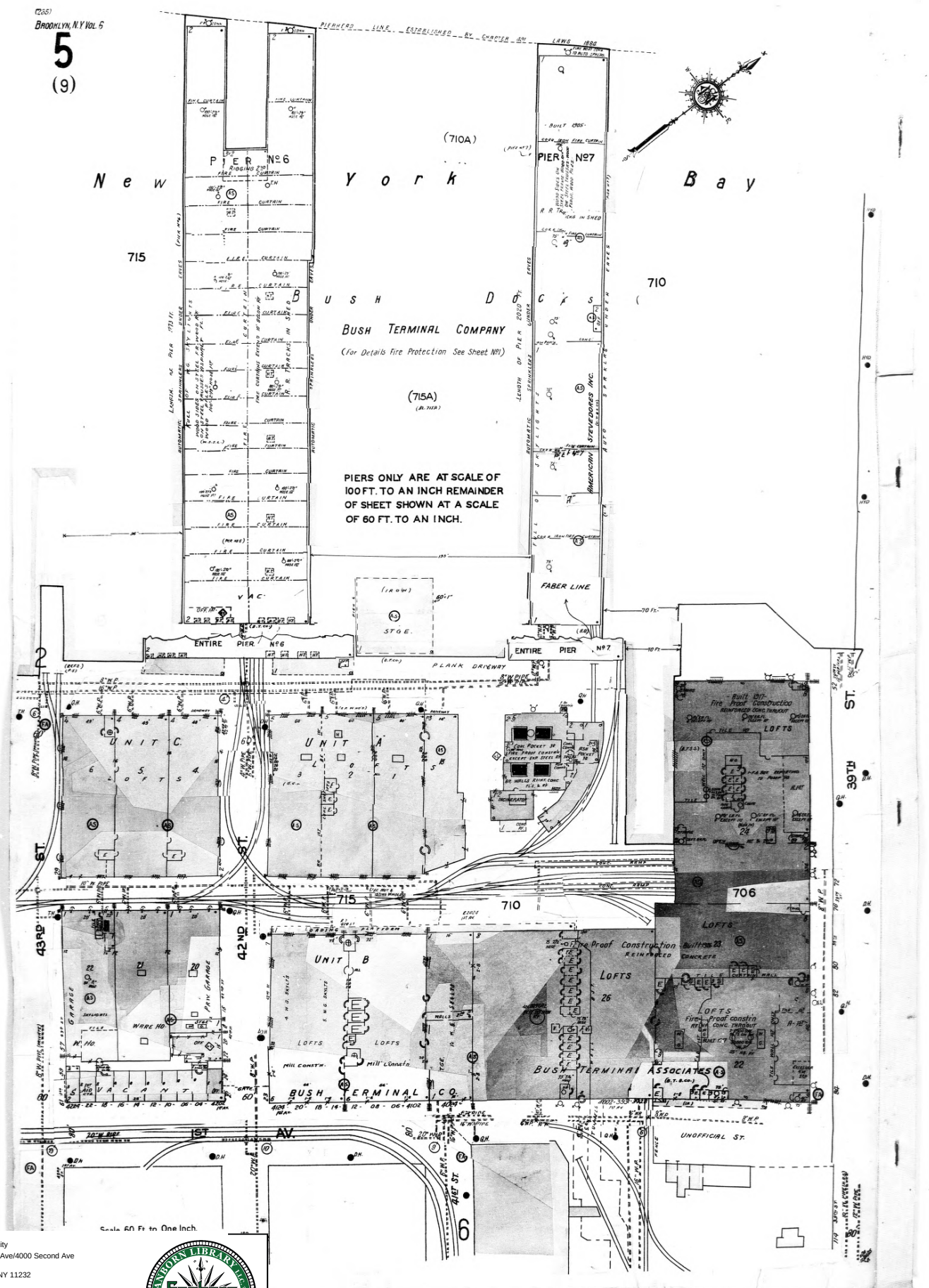

The certified Sanborn Library search results in this report can be authenticated by visiting www.ednet.com/sanborn and entering the certification number. Only Environmental Data Resources Inc. (EDR) is authorized to grant rights for commercial reproduction of maps by The Sanborn Library LLC, the copyright holder for the collection.

Certification # BBD3-4B46-A3A4

Site Name:	Industry City
Address:	912 Third Ave/4000 Second Ave
City, ST, ZIP:	Brooklyn NY 11232
Client:	AKRF, Inc.
EDR Inquiry:	3376367.3
Order Date:	7/30/2012 12:17:44 PM
Certification #	BBD3-4B46-A3A4
Copyright:	1965

1965 Certified Sanborn Map

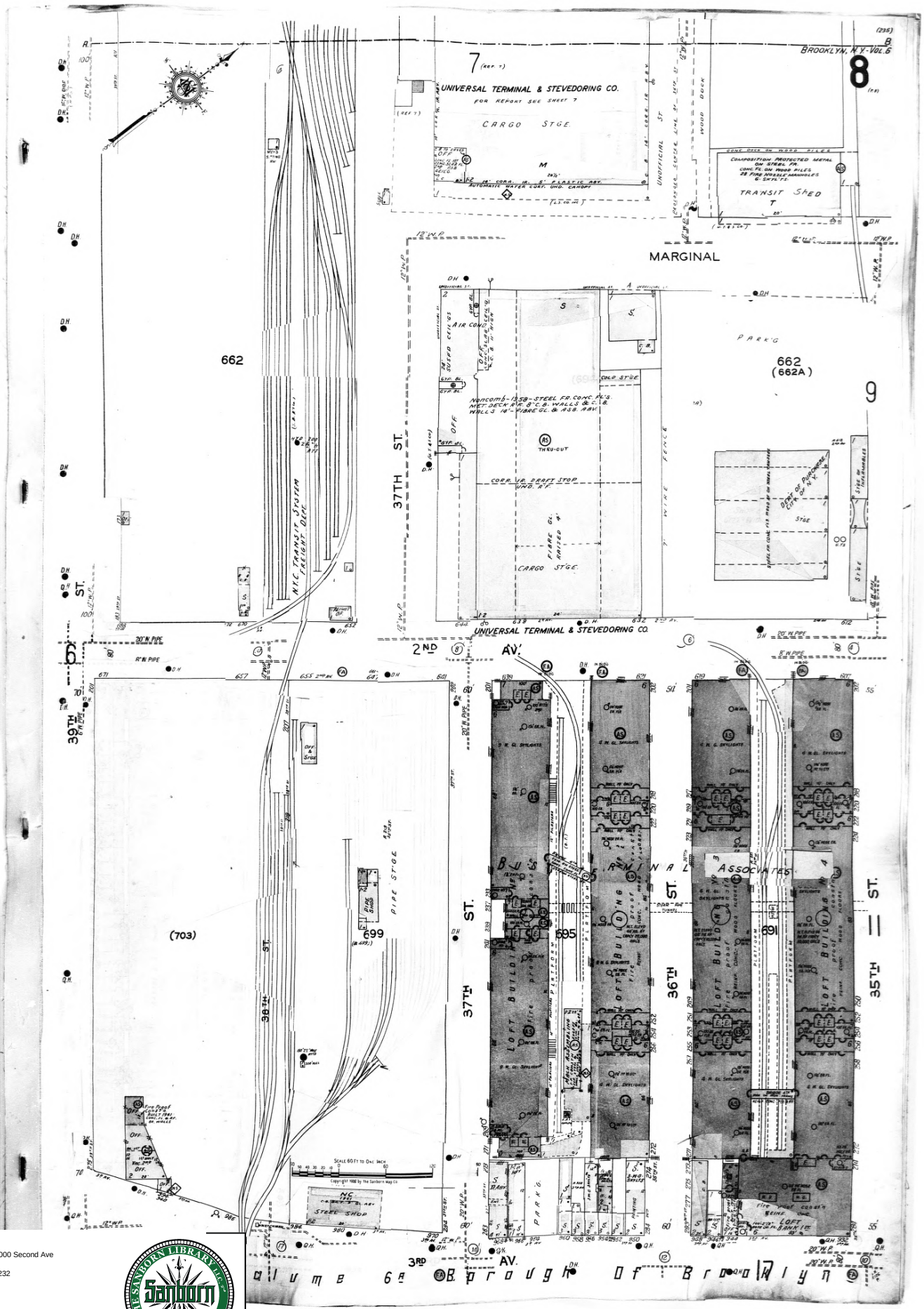

The certified Sanborn Library search results in this report can be authenticated by visiting www.edrnet.com/sanborn and entering the certification number. Only Environmental Data Resources Inc. (EDR) is authorized to grant rights for commercial reproduction of maps by The Sanborn Library LLC, the copyright holder for the collection.

Certification # BBD3-4B46-A3A4

Site Name: Industry City
Address: 912 Third Ave/4000 Second Ave
City, ST, ZIP: Brooklyn NY 11232
Client: AKRF, Inc.
EDR Inquiry: 3376367.3
Order Date: 7/30/2012 12:17:44 PM
Certification #: BBD3-4B46-A3A4

Copyright: 1965

1965 Certified Sanborn Map

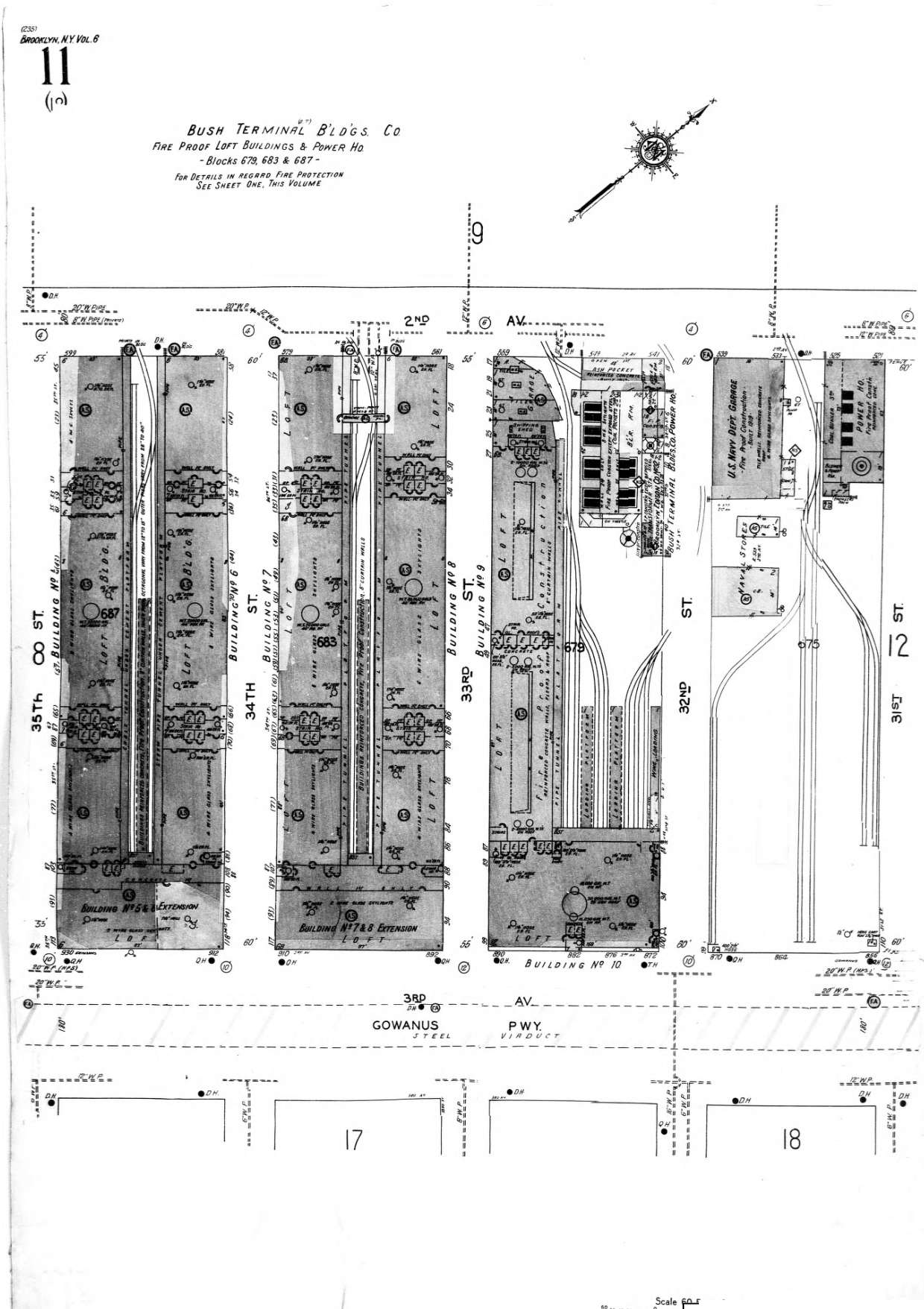

The certified Sanborn Library search results in this report can be authenticated by visiting www.edrnet.com/sanborn and entering the certification number. Only Environmental Data Resources Inc. (EDR) is authorized to grant rights for commercial reproduction of maps by The Sanborn Library LLC, the copyright holder for the collection.

Certification # BBD3-4B46-A3A4

Site Name:	Industry City
Address:	912 Third Ave/4000 Second Ave
City, ST, ZIP:	Brooklyn NY 11232
Client:	AKRF, Inc.
EDR Inquiry:	3376367.3
Order Date:	7/30/2012 12:17:44 PM
Certification #	BBD3-4B46-A3A4
Copyright:	1965

1965 Certified Sanborn Map

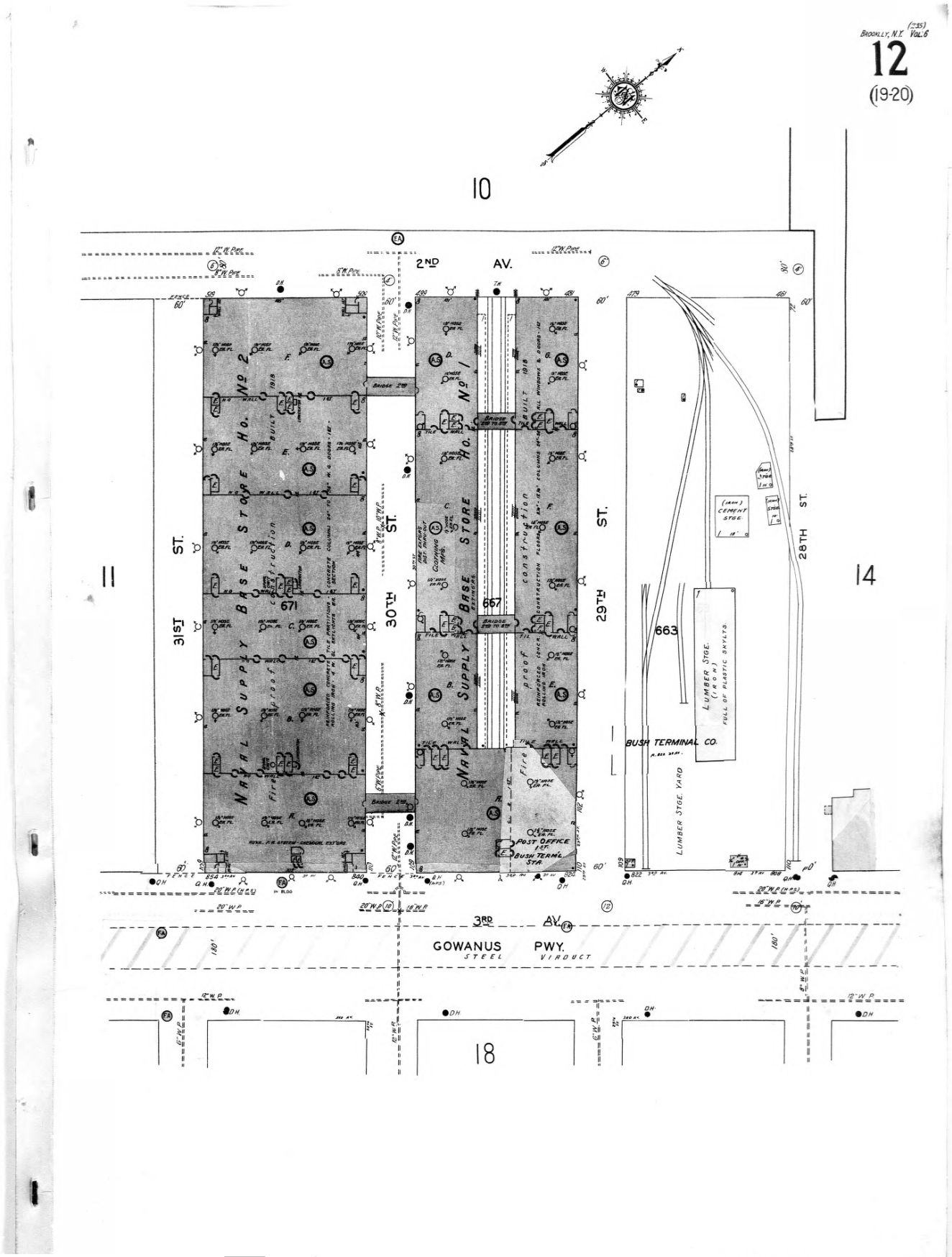

The certified Sanborn Library search results in this report can be authenticated by visiting www.edrnet.com/sanborn and entering the certification number. Only Environmental Data Resources Inc. (EDR) is authorized to grant rights for commercial reproduction of maps by The Sanborn Library LLC, the copyright holder for the collection.

Certification # BBD3-4B46-A3A4

Site Name: Industry City
Address: 912 Third Ave/4000 Second Ave
City, ST, ZIP: Brooklyn NY 11232
Client: AKRF, Inc.
EDR Inquiry: 3376367.3
Order Date: 7/30/2012 12:17:44 PM
Certification # BBD3-4B46-A3A4
Copyright: 1965

1951 Certified Sanborn Map

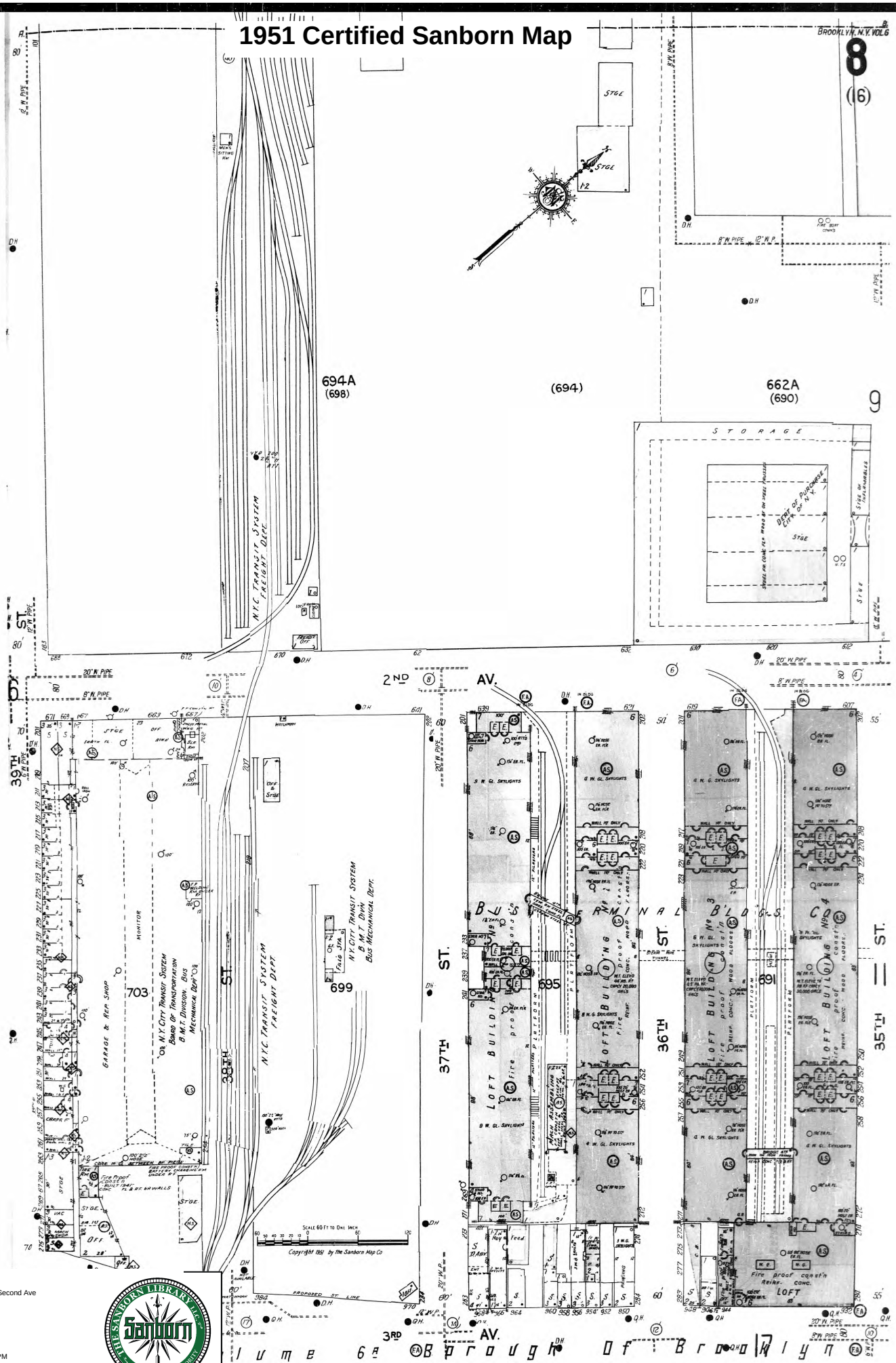

The certified Sanborn Library search results in this report can be authenticated by visiting www.edrnet.com/sanborn and entering the certification number. Only Environmental Data Resources Inc. (EDR) is authorized to grant rights for commercial reproduction of maps by The Sanborn Library LLC, the copyright holder for the collection.

Certification # BBD3-4B46-A3A4

Site Name:	Industry City
Address:	912 Third Ave/4000 Second Ave
City, ST, ZIP:	Brooklyn NY 11232
Client:	AKRF, Inc.
EDR Inquiry:	3376367.3
Order Date:	7/30/2012 12:17:44 PM
Certification #	BBD3-4B46-A3A4
Copyright:	1951

1951 Certified Sanborn Map

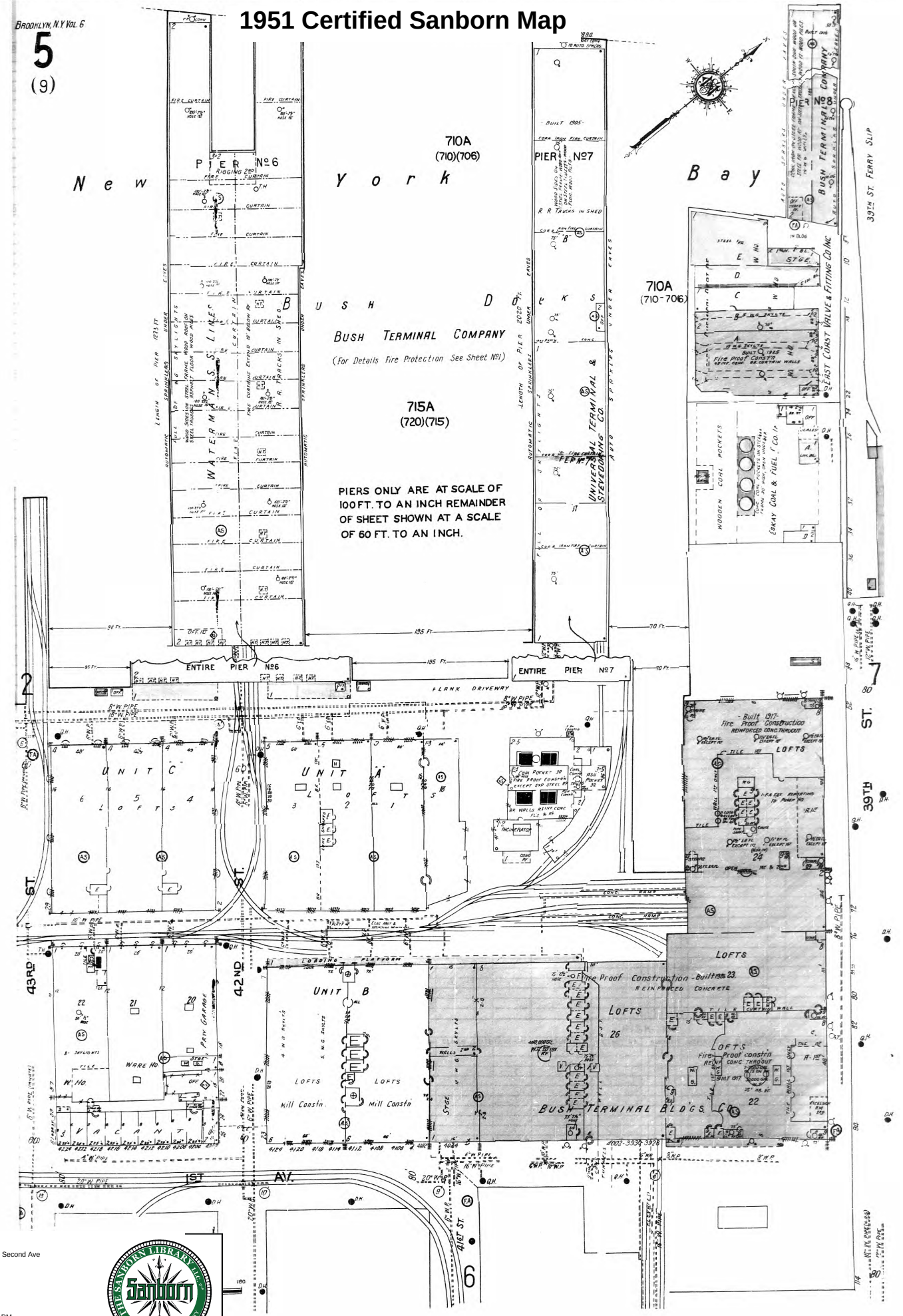

The certified Sanborn Library search results in this report can be authenticated by visiting www.edrnet.com/sanborn and entering the certification number. Only Environmental Data Resources Inc. (EDR) is authorized to grant rights for commercial reproduction of maps by The Sanborn Library LLC, the copyright holder for the collection.

Certification # BBD3-4B46-A3A4

Site Name:	Industry City
Address:	912 Third Ave/4000 Second Ave
City, ST, ZIP:	Brooklyn NY 11232
Client:	AKRF, Inc.
EDR Inquiry:	3376367.3
Order Date:	7/30/2012 12:17:44 PM
Certification #	BBD3-4B46-A3A4
Copyright:	1951

1951 Certified Sanborn Map

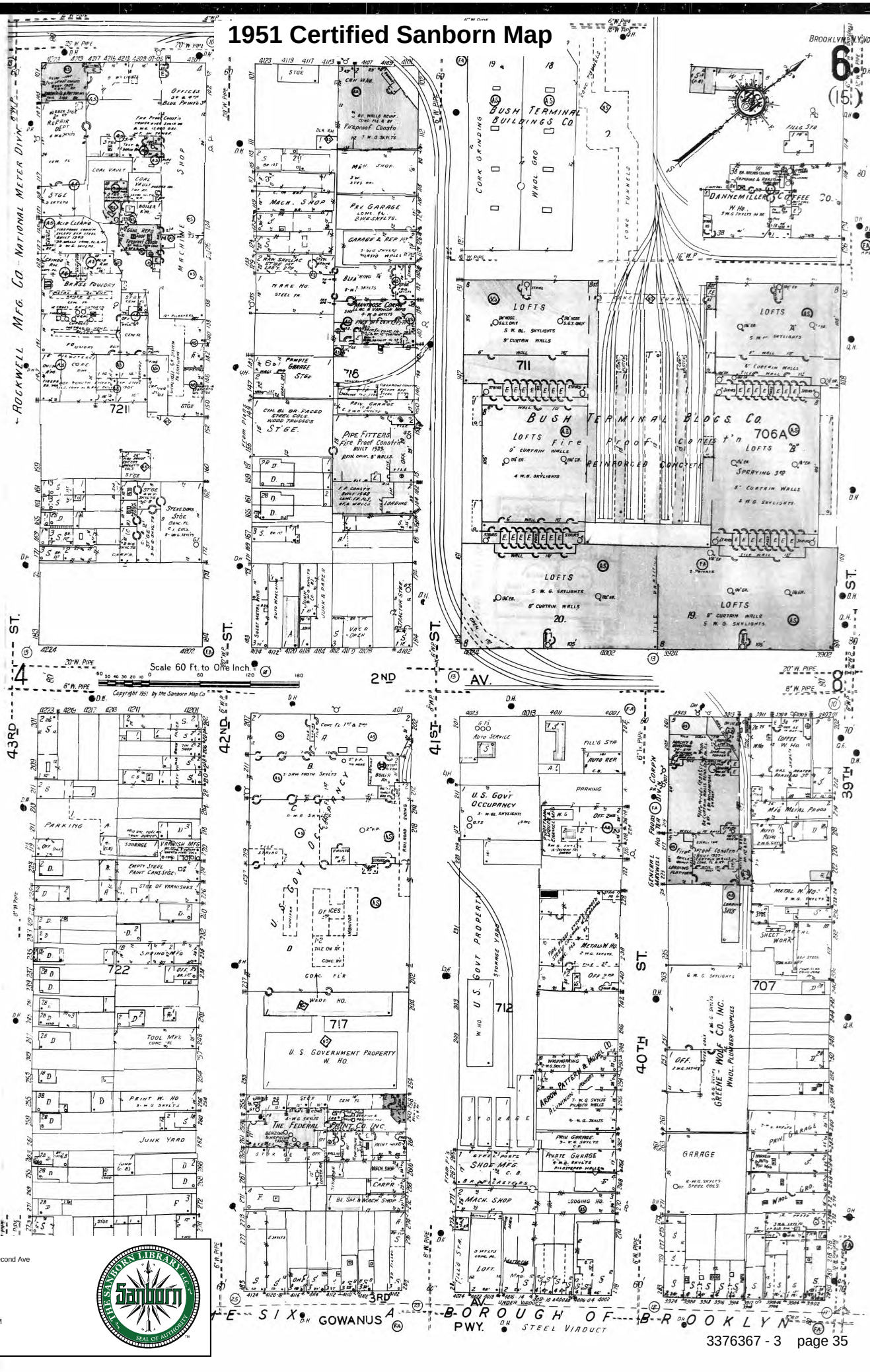

The certified Sanborn Library search results in this report can be authenticated by visiting www.ednet.com/sanborn and entering the certification number. Only Environmental Data Resources Inc. (EDR) is authorized to grant rights for commercial reproduction of maps by The Sanborn Library LLC, the copyright holder for the collection.

Certification # BBD3-4B46-A3A4

Site Name:	Industry City
Address:	912 Third Ave/4000 Second Ave
City, ST, ZIP:	Brooklyn NY 11232
Client:	AKRF, Inc.
EDR Inquiry:	3376367.3
Order Date:	7/30/2012 12:17:44 PM
Certification #	BBD3-4B46-A3A4
Copyright:	1951

1951 Certified Sanborn Map

BROOKLYN, N.Y. VOL. 6

11

(19)

BUSH TERMINAL B'LD'GS. CO
FIRE PROOF LOFT BUILDINGS & POWER HO.
- Blocks 679, 683 & 687 -
FOR DETAILS IN REGARD FIRE PROTECTION
SEE SHEET ONE, THIS VOLUME

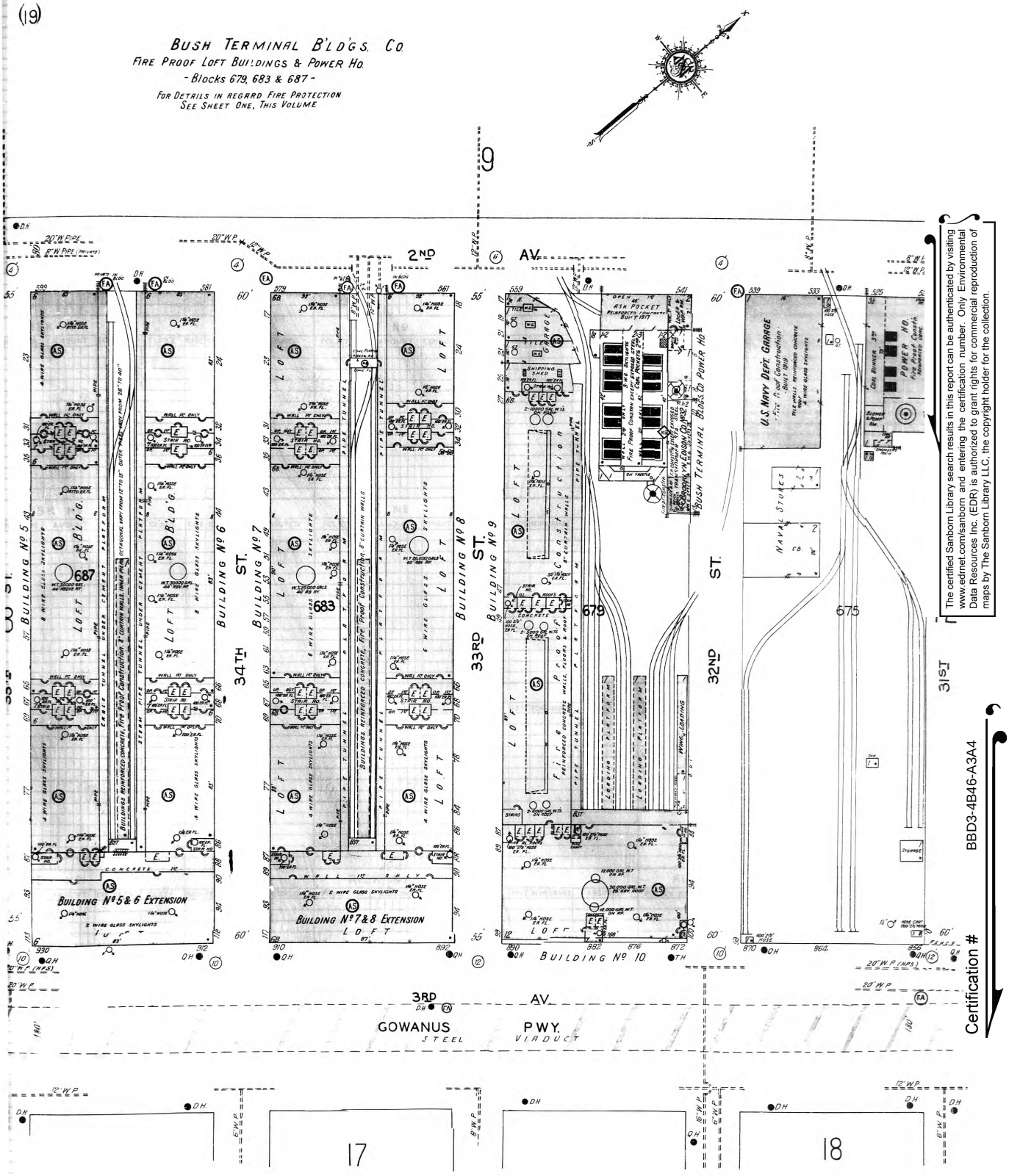

The certified Sanborn Library search results in this report can be authenticated by visiting www.edrnet.com/sanborn and entering the certification number. Only Environmental Data Resources Inc. (EDR) is authorized to grant rights for commercial reproduction of maps by The Sanborn Library LLC, the copyright holder for the collection.

Certification # BBD3-4B46-A3A4

Site Name:	Industry City
Address:	912 Third Ave/4000 Second Ave
City, ST, ZIP:	Brooklyn NY 11232
Client:	AKRF, Inc.
EDR Inquiry:	3376367.3
Order Date:	7/30/2012 12:17:44 PM
Certification #	BBD3-4B46-A3A4
Copyright:	1951

1951 Certified Sanborn Map

The certified Sanborn Library search results in this report can be authenticated by visiting www.ednet.com/sanborn and entering the certification number. Only Environmental Data Resources Inc. (EDR) is authorized to grant rights for commercial reproduction of maps by The Sanborn Library LLC, the copyright holder for the collection.

Certification # BBD3-4B46-A3A4

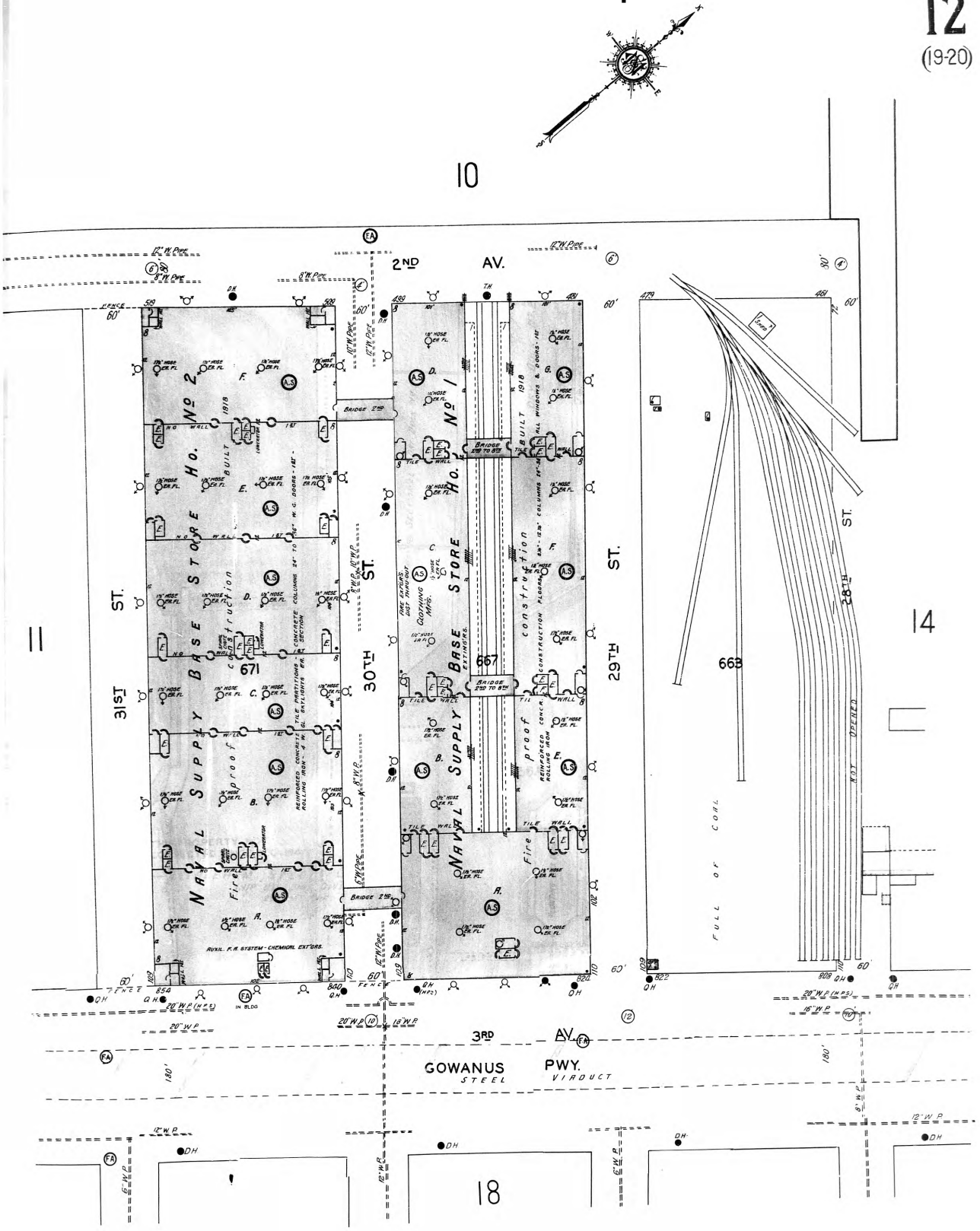

Site Name: Industry City
Address: 912 Third Ave/4000 Second Ave
City, ST, ZIP: Brooklyn NY 11232
Client: AKRF, Inc.
EDR Inquiry: 3376367.3
Order Date: 7/30/2012 12:17:44 PM
Certification # BBD3-4B46-A3A4
Copyright: 1951

Scale 60 Ft. to One Inch.

Copyright 1951 by the Sanborn Map Co

1951 Certified Sanborn Map

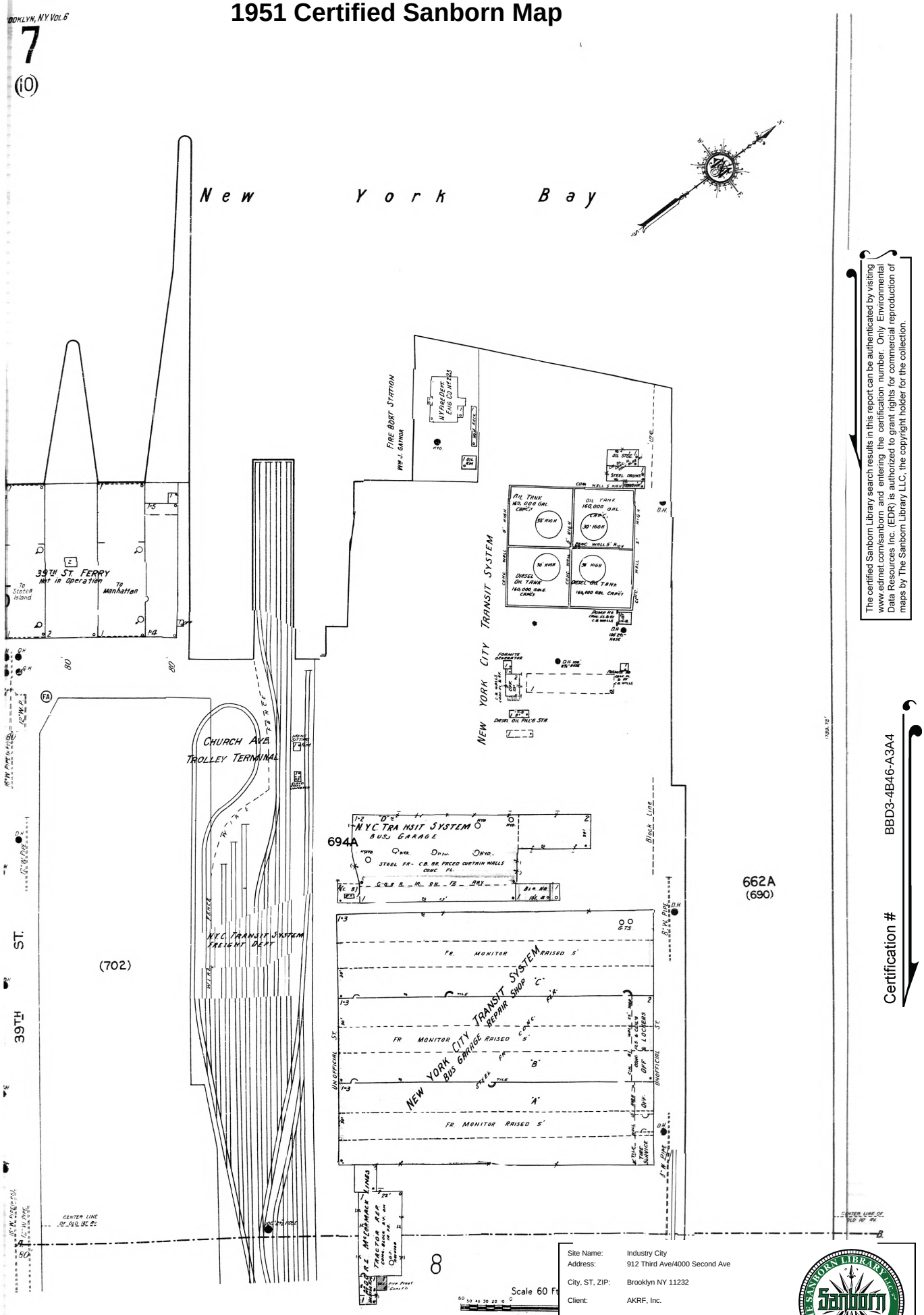

The certified Sanborn Library search results in this report can be authenticated by visiting www.edrnet.com/sanborn and entering the certification number. Only Environmental Data Resources Inc. (EDR) is authorized to grant rights for commercial reproduction of maps by The Sanborn Library LLC, the copyright holder for the collection.

Certification # BBD3-4B46-A3A4

Site Name:	Industry City
Address:	912 Third Ave/4000 Second Ave
City, ST, ZIP:	Brooklyn NY 11232
Client:	AKRF, Inc.
EDR Inquiry:	3376367.3
Order Date:	7/30/2012 12:17:44 PM
Certification #	BBD3-4B46-A3A4
Copyright:	1951

1926 Certified Sanborn Map

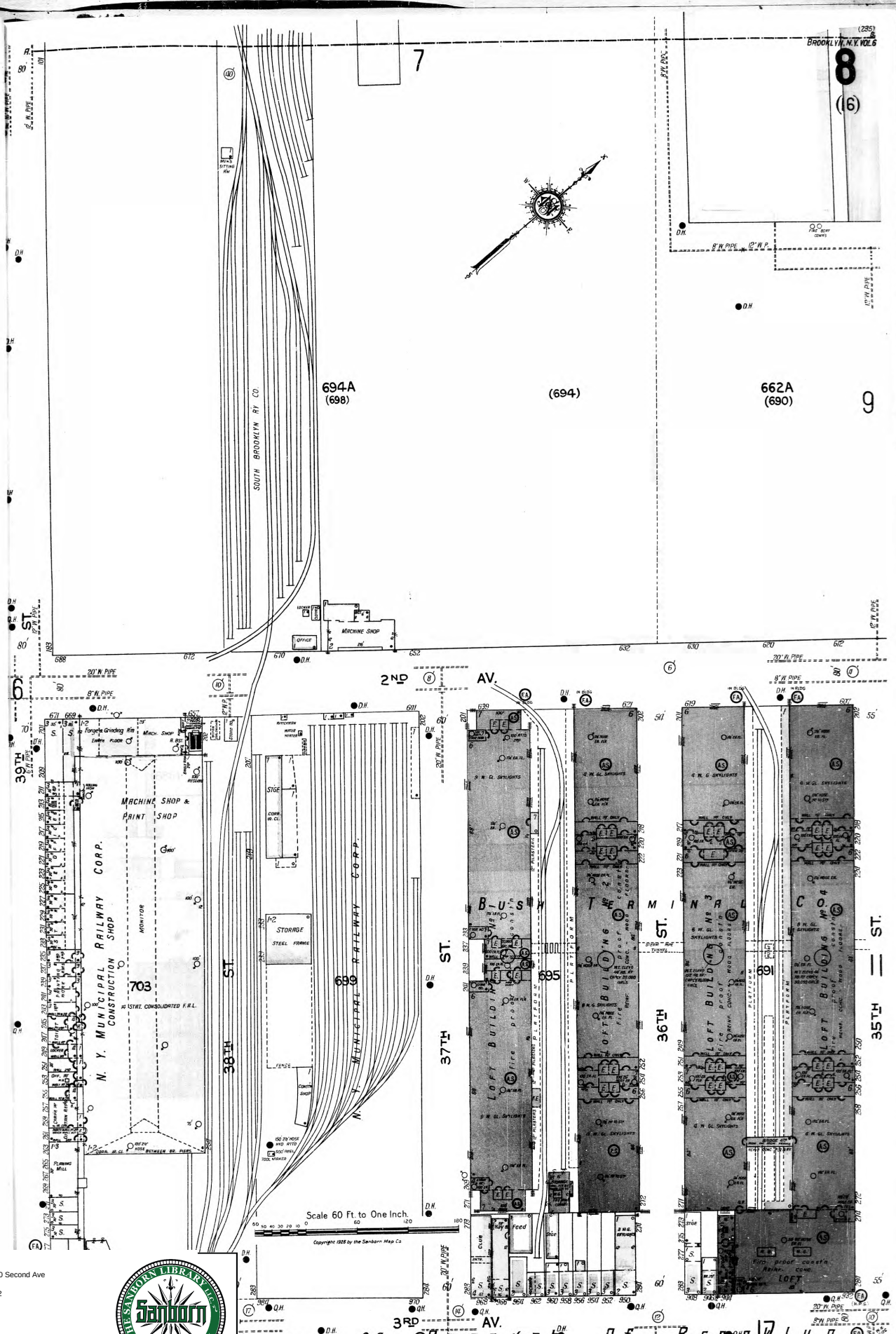

The certified Sanborn Library search results in this report can be authenticated by visiting www.ednet.com/sanborn and entering the certification number. Only Environmental Data Resources Inc. (EDR) is authorized to grant rights for commercial reproduction of maps by The Sanborn Library LLC, the copyright holder for the collection.

Certification # BBD3-4B46-A3A4

Site Name:	Industry City
Address:	912 Third Ave/4000 Second Ave
City, ST, ZIP:	Brooklyn NY 11232
Client:	AKRF, Inc.
EDR Inquiry:	3376367.3
Order Date:	7/30/2012 12:17:44 PM
Certification #	BBD3-4B46-A3A4
Copyright:	1926

1926 Certified Sanborn Map

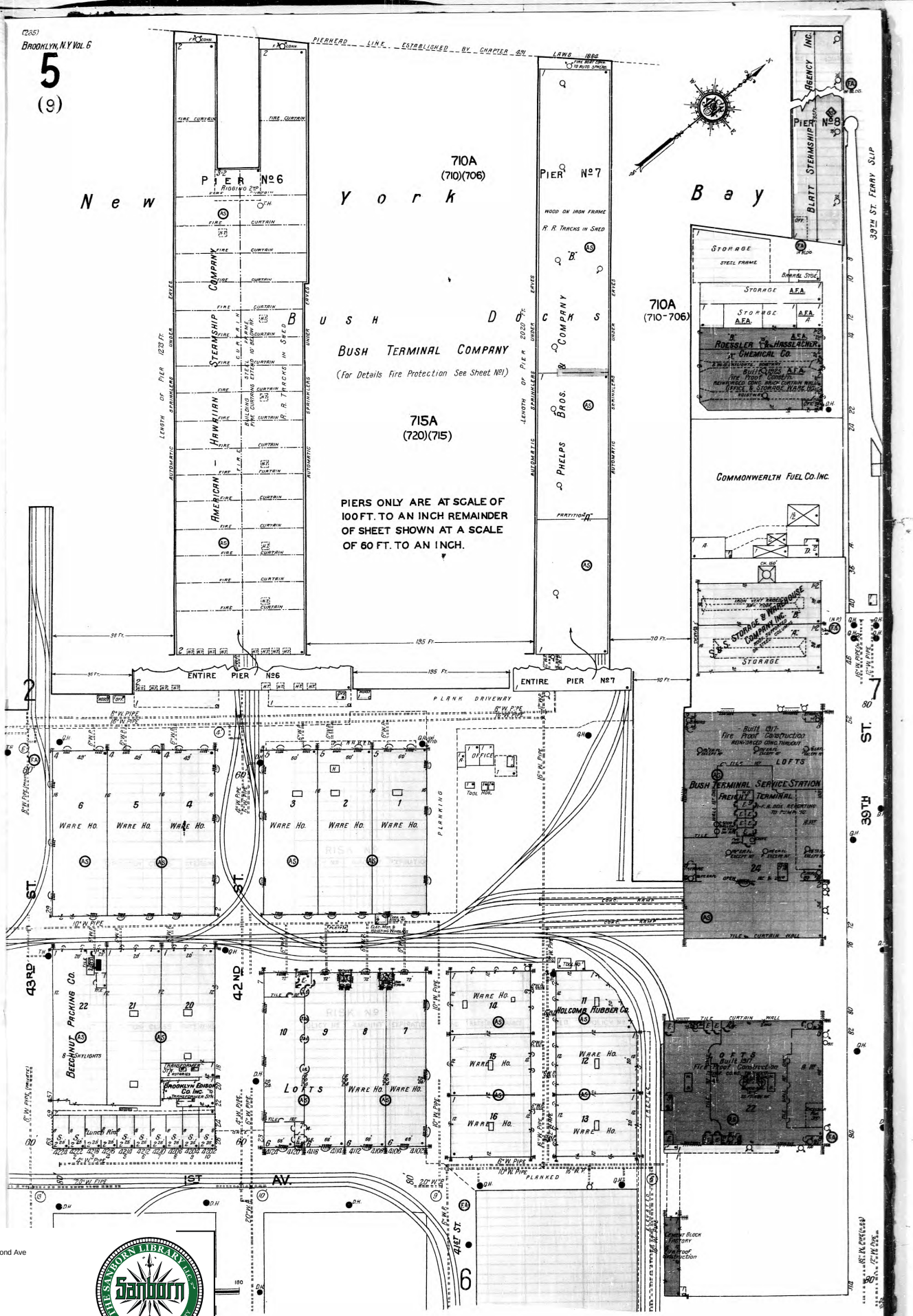

The certified Sanborn Library search results in this report can be authenticated by visiting www.ednet.com/sanborn and entering the certification number. Only Environmental Data Resources Inc. (EDR) is authorized to grant rights for commercial reproduction of maps by The Sanborn Library LLC, the copyright holder for the collection.

Certification # BBD3-4B46-A3A4

Site Name:	Industry City
Address:	912 Third Ave/4000 Second Ave
City, ST, ZIP:	Brooklyn NY 11232
Client:	AKRF, Inc.
EDR Inquiry:	3376367.3
Order Date:	7/30/2012 12:17:44 PM
Certification #	BBD3-4B46-A3A4
Copyright:	1926

1926 Certified Sanborn Map

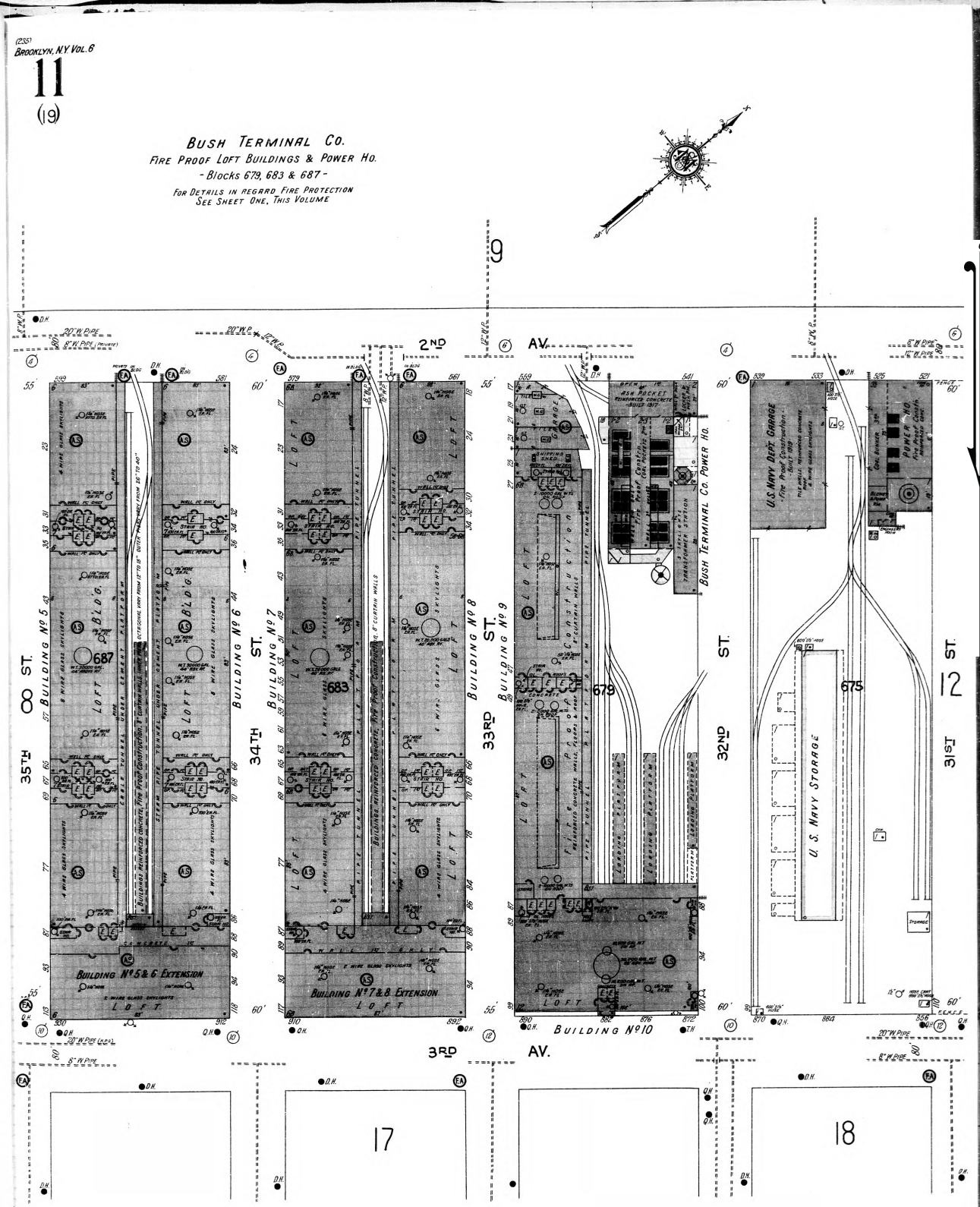

The certified Sanborn Library search results in this report can be authenticated by visiting www.edrnet.com/sanborn and entering the certification number. Only Environmental Data Resources Inc. (EDR) is authorized to grant rights for commercial reproduction of maps by The Sanborn Library LLC, the copyright holder for the collection.

Certification # BBD3-4B46-A3A4

Site Name:	Industry City
Address:	912 Third Ave/4000 Second Ave
City, ST, ZIP:	Brooklyn NY 11232
Client:	AKRF, Inc.
EDR Inquiry:	3376367.3
Order Date:	7/30/2012 12:17:44 PM
Certification #	BBD3-4B46-A3A4
Copyright:	1926

1926 Certified Sanborn Map

The certified Sanborn Library search results in this report can be authenticated by visiting www.ednet.com/sanborn and entering the certification number. Only Environmental Data Resources Inc. (EDR) is authorized to grant rights for commercial reproduction of maps by The Sanborn Library LLC, the copyright holder for the collection.

Certification # BBD3-4B46-A3A4

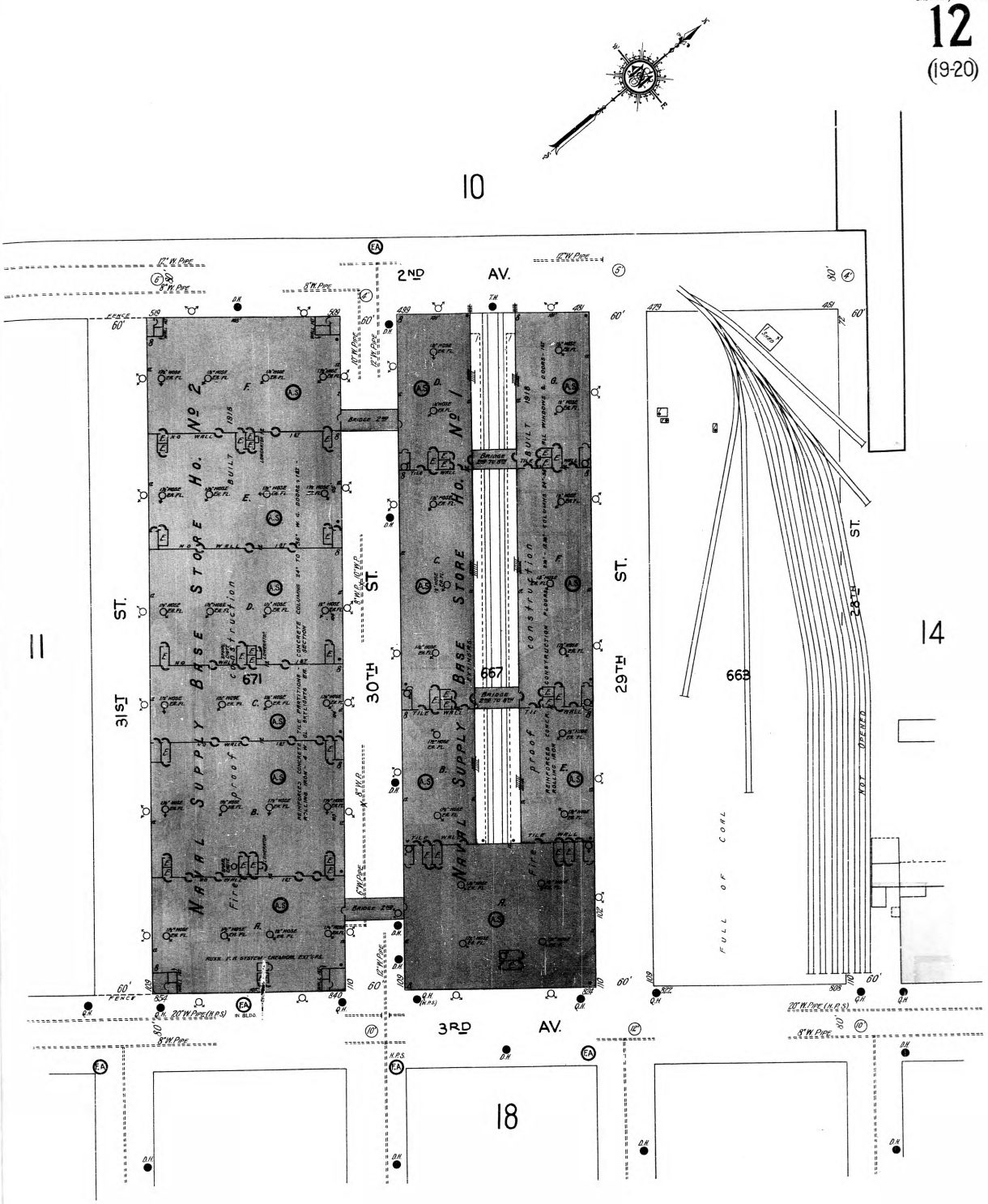

Site Name:	Industry City
Address:	912 Third Ave/4000 Second Ave
City, ST, ZIP:	Brooklyn NY 11232
Client:	AKRF, Inc.
EDR Inquiry:	3376367.3
Order Date:	7/30/2012 12:17:44 PM
Certification #	BBD3-4B46-A3A4
Copyright:	1926

1926 Certified Sanborn Map

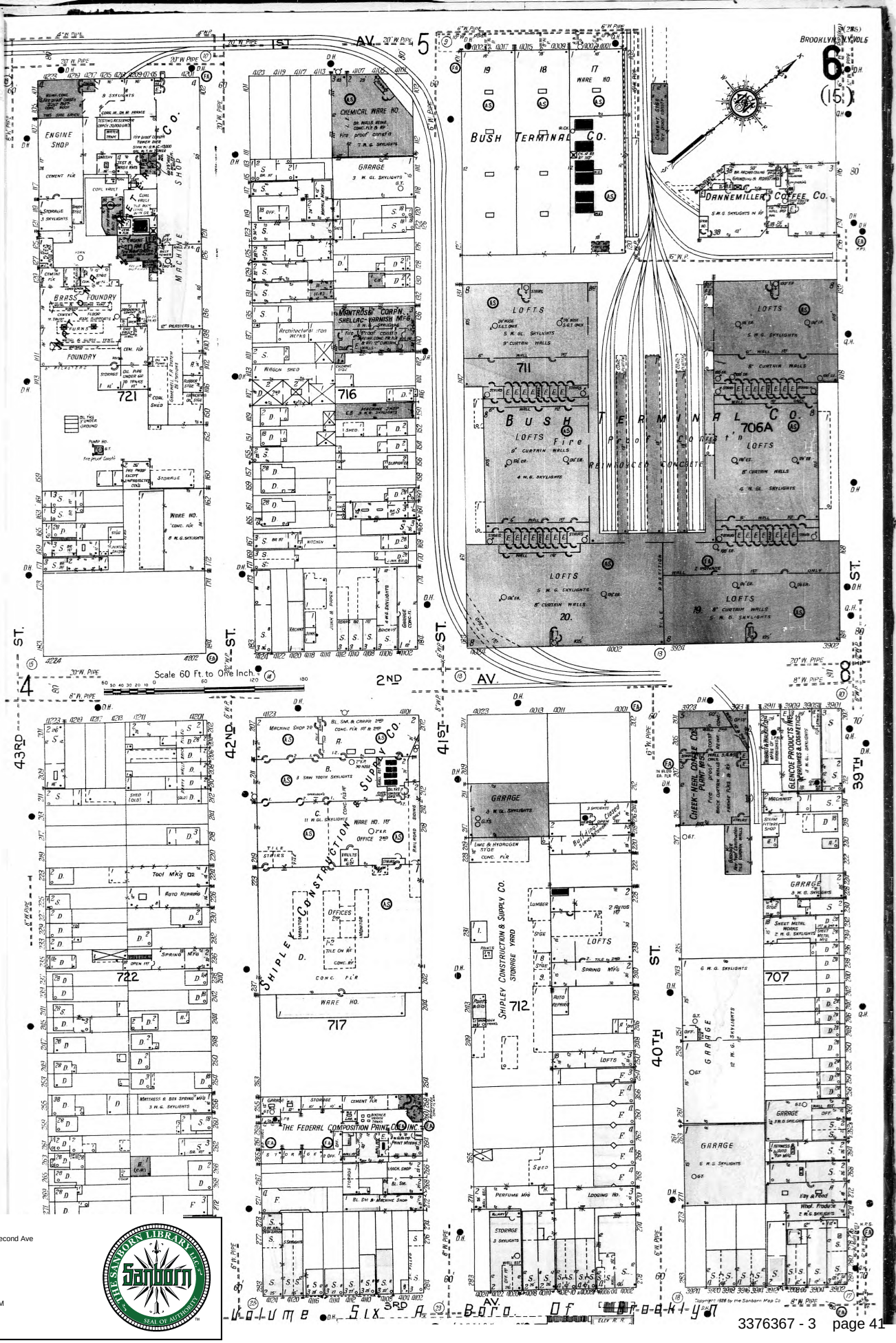

The certified Sanborn Library search results in this report can be authenticated by visiting www.ednet.com/sanborn and entering the certification number. Only Environmental Data Resources Inc. (EDR) is authorized to grant rights for commercial reproduction of maps by The Sanborn Library LLC, the copyright holder for the collection.

Certification # BBD3-4B46-A3A4

Site Name:	Industry City
Address:	912 Third Ave/4000 Second Ave
City, ST, ZIP:	Brooklyn NY 11232
Client:	AKRF, Inc.
EDR Inquiry:	3376367.3
Order Date:	7/30/2012 12:17:44 PM
Certification #	BBD3-4B46-A3A4
Copyright:	1926

1926 Certified Sanborn Map

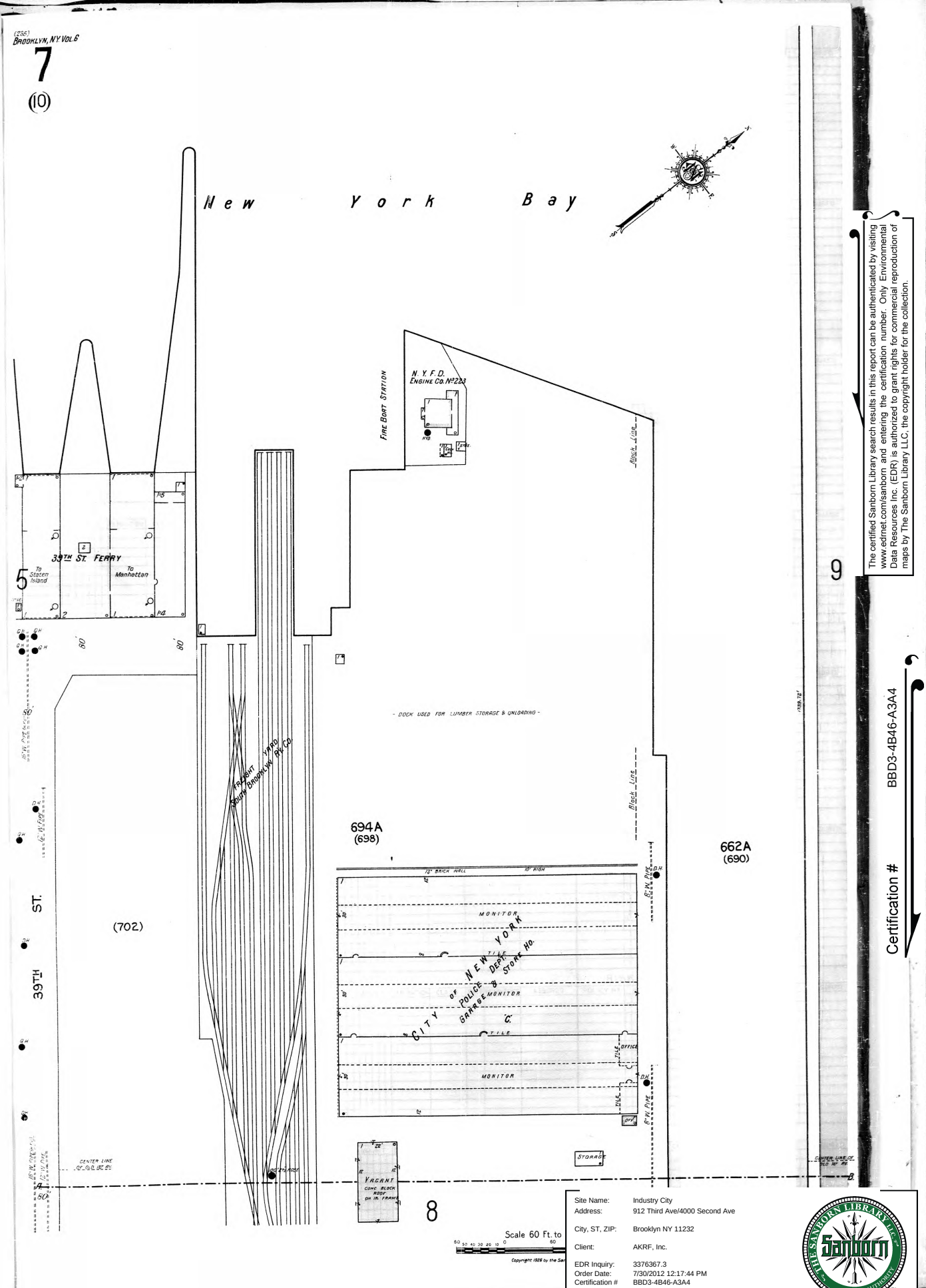

The certified Sanborn Library search results in this report can be authenticated by visiting www.edrnet.com/sanborn and entering the certification number. Only Environmental Data Resources Inc. (EDR) is authorized to grant rights for commercial reproduction of maps by The Sanborn Library LLC, the copyright holder for the collection.

Certification # BBD3-4B46-A3A4

Site Name:	Industry City
Address:	912 Third Ave/4000 Second Ave
City, ST, ZIP:	Brooklyn NY 11232
Client:	AKRF, Inc.
EDR Inquiry:	3376367.3
Order Date:	7/30/2012 12:17:44 PM
Certification #	BBD3-4B46-A3A4
Copyright:	1926

1906 Certified Sanborn Map

Site Name: Industry City
Address: 912 Third Ave/4000 Second Ave
City, ST, ZIP: Brooklyn NY 11232
Client: AKRF, Inc.
EDR Inquiry: 3376367.3
Order Date: 7/30/2012 12:17:44 PM
Certification # BBD3-4B46-A3A4
Copyright: 1906

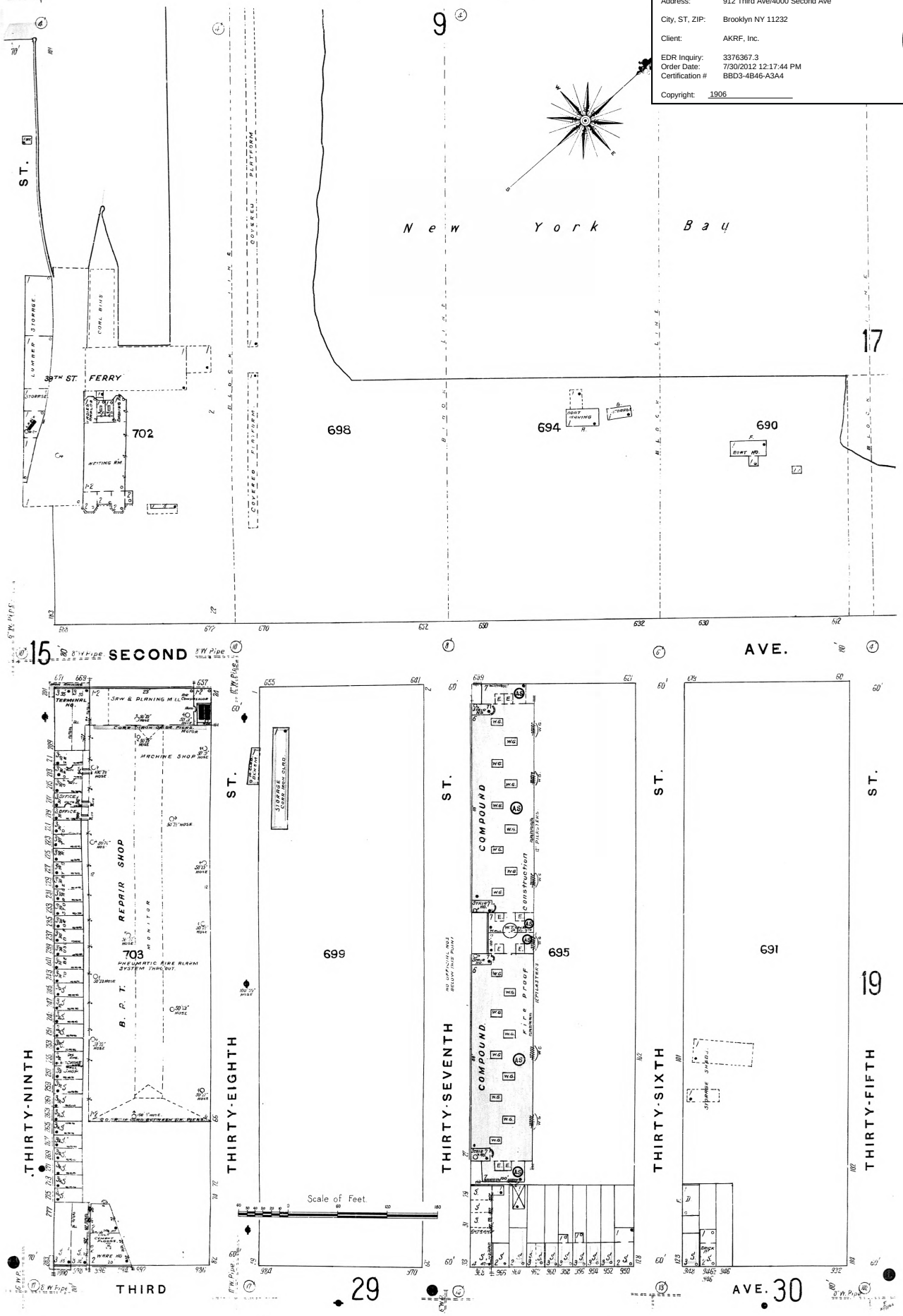

The certified Sanborn Library search results in this report can be authenticated by visiting www.edrnet.com/sanborn and entering the certification number. Only Environmental Data Resources Inc. (EDR) is authorized to grant rights for commercial reproduction of maps by The Sanborn Library LLC, the copyright holder for the collection.

Certification # BBD3-4B46-A3A4

1906 Certified Sanborn Map

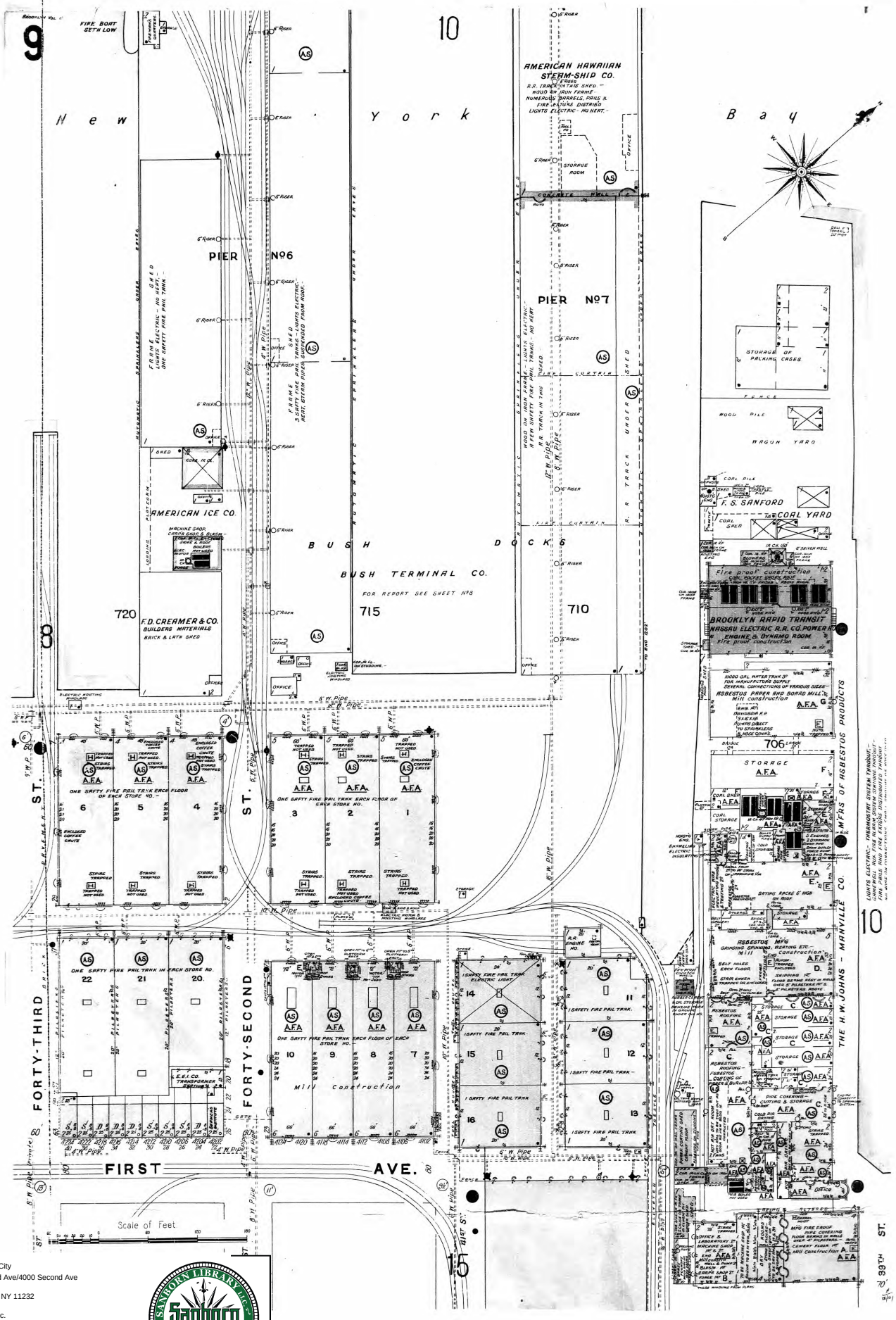

The certified Sanborn Library search results in this report can be authenticated by visiting www.ednet.com/sanborn and entering the certification number. Only Environmental Data Resources Inc. (EDR) is authorized to grant rights for commercial reproduction of maps by The Sanborn Library LLC, the copyright holder for the collection.

Certification # BBD3-4B46-A3A4

Site Name:	Industry City
Address:	912 Third Ave/4000 Second Ave
City, ST, ZIP:	Brooklyn NY 11232
Client:	AKRF, Inc.
EDR Inquiry:	3376367.3
Order Date:	7/30/2012 12:17:44 PM
Certification #	BBD3-4B46-A3A4
Copyright:	1906

1906 Certified Sanborn Map

Site Name: Industry City
Address: 912 Third Ave/4000 Second Ave
City, ST, ZIP: Brooklyn NY 11232
Client: AKRF, Inc.
EDR Inquiry: 3376367.3
Order Date: 7/30/2012 12:17:44 PM
Certification # BBD3-4B46-A3A4
Copyright: 1906

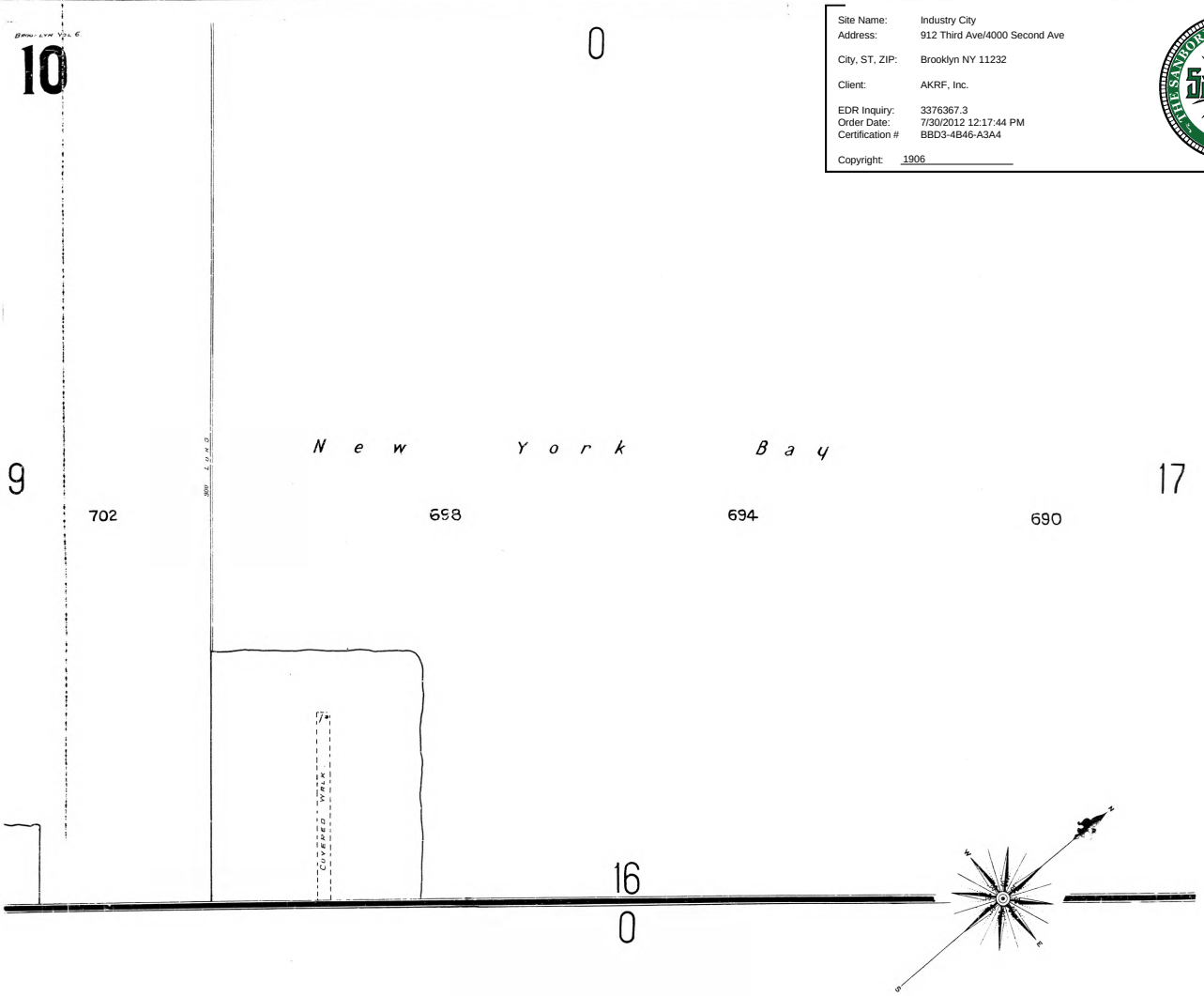

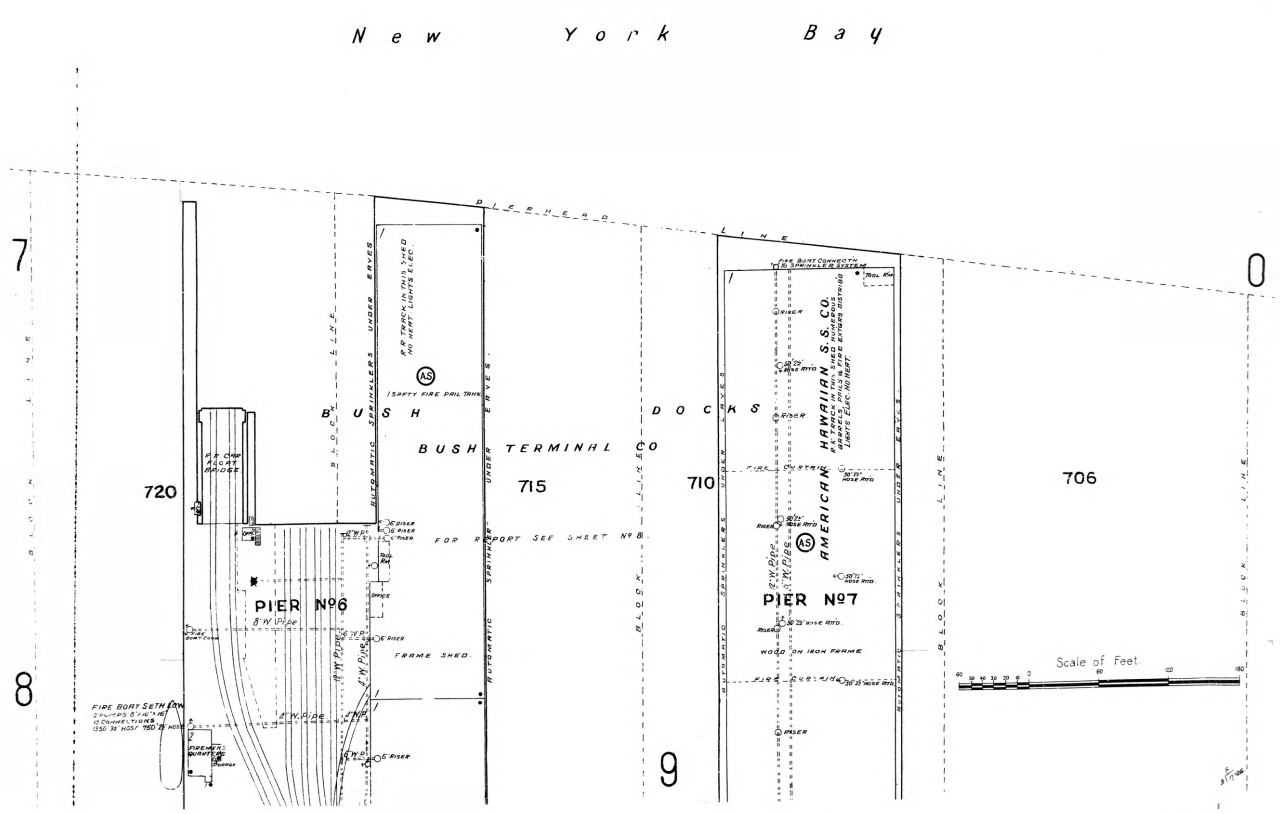

The certified Sanborn Library search results in this report can be authenticated by visiting www.edrnet.com/sanborn and entering the certification number. Only Environmental Data Resources Inc. (EDR) is authorized to grant rights for commercial reproduction of maps by The Sanborn Library LLC, the copyright holder for the collection.

Certification # BBD3-4B46-A3A4

1906 Certified Sanborn Map

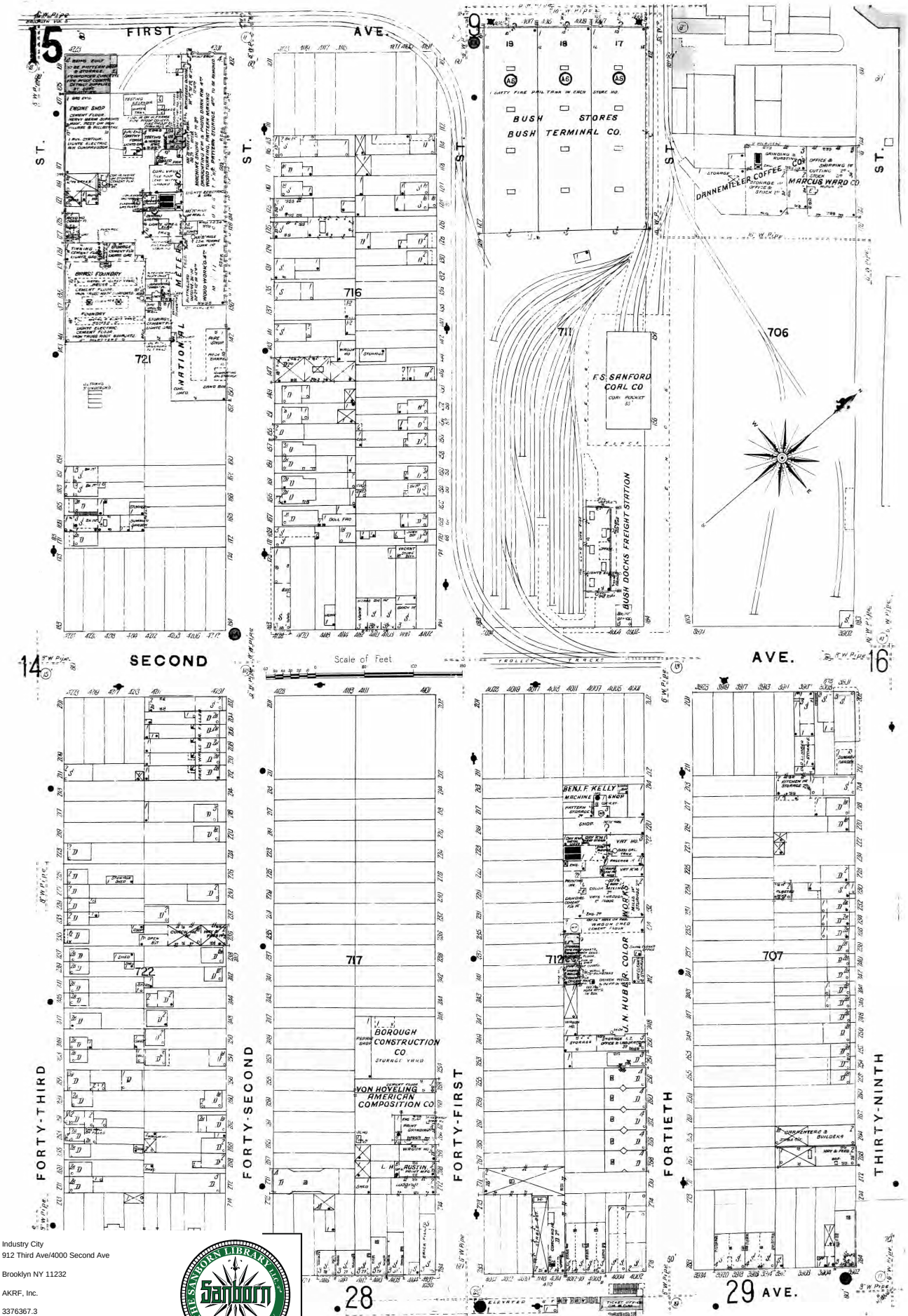

The certified Sanborn Library search results in this report can be authenticated by visiting www.ednet.com/sanborn and entering the certification number. Only Environmental Data Resources Inc. (EDR) is authorized to grant rights for commercial reproduction of maps by The Sanborn Library LLC, the copyright holder for the collection.

Certification # BBD3-4B46-A3A4

Site Name:	Industry City
Address:	912 Third Ave/4000 Second Ave
City, ST, ZIP:	Brooklyn NY 11232
Client:	AKRF, Inc.
EDR Inquiry:	3376367.3
Order Date:	7/30/2012 12:17:44 PM
Certification #	BBD3-4B46-A3A4
Copyright:	1906

1906 Certified Sanborn Map

Site Name: Industry City
Address: 912 Third Ave/4000 Second Ave
City, ST, ZIP: Brooklyn NY 11232
Client: AKRF, Inc.
EDR Inquiry: 3376367.3
Order Date: 7/30/2012 12:17:44 PM
Certification # BBD3-4B46-A3A4
Copyright: 1906

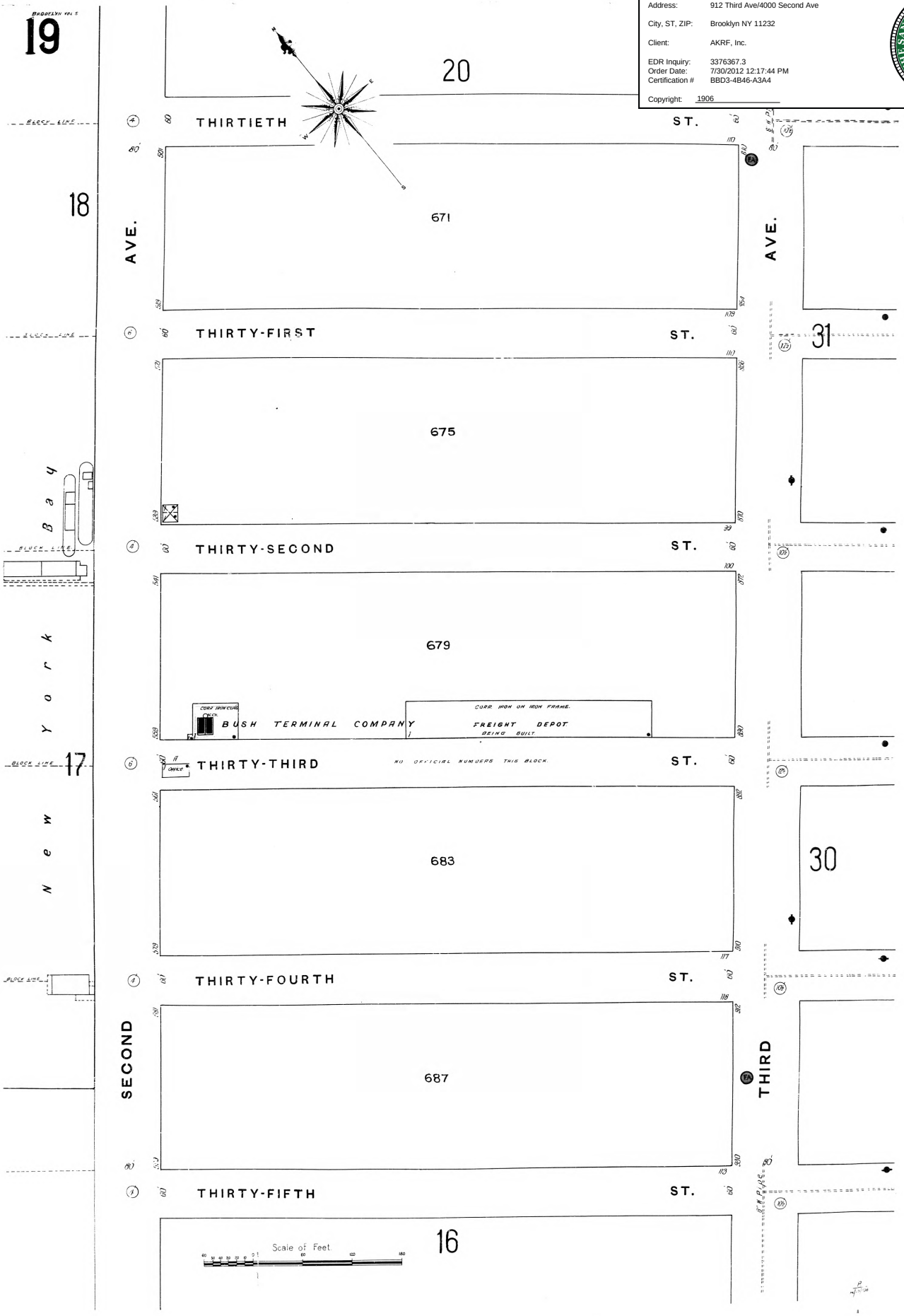

The certified Sanborn Library search results in this report can be authenticated by visiting www.edrnet.com/sanborn and entering the certification number. Only Environmental Data Resources Inc. (EDR) is authorized to grant rights for commercial reproduction of maps by The Sanborn Library LLC, the copyright holder for the collection.

Certification # BBD3-4B46-A3A4

1906 Certified Sanborn Map

Site Name: Industry City
Address: 912 Third Ave/4000 Second Ave
City, ST, ZIP: Brooklyn NY 11232
Client: AKRF, Inc.
EDR Inquiry: 3376367.3
Order Date: 7/30/2012 12:17:44 PM
Certification # BBD3-4B46-A3A4
Copyright: 1906

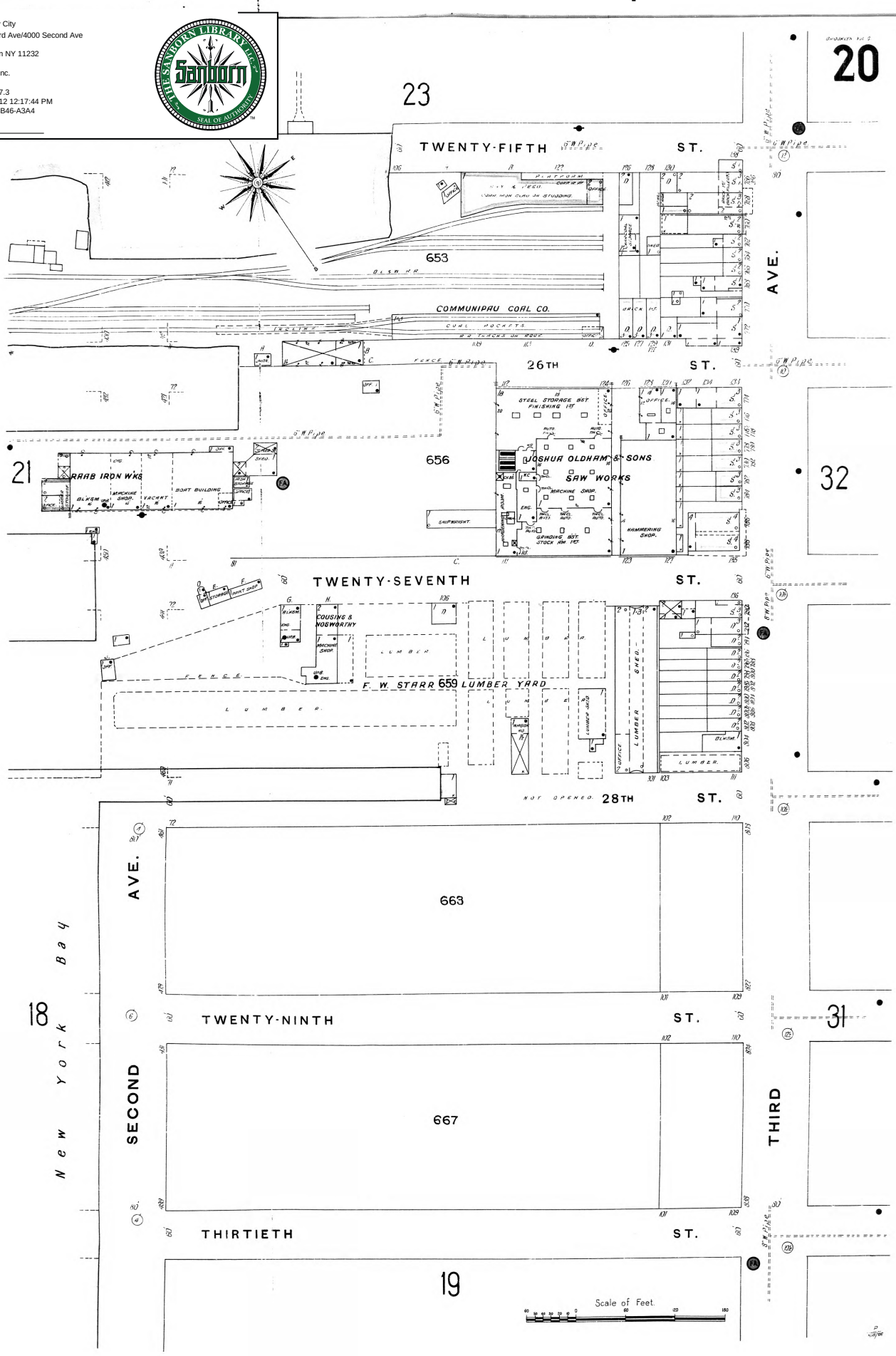

The certified Sanborn Library search results in this report can be authenticated by visiting www.ednet.com/sanborn and entering the certification number. Only Environmental Data Resources Inc. (EDR) is authorized to grant rights for commercial reproduction of maps by The Sanborn Library LLC, the copyright holder for the collection.

Certification # BBD3-4B46-A3A4

1888 Certified Sanborn Map

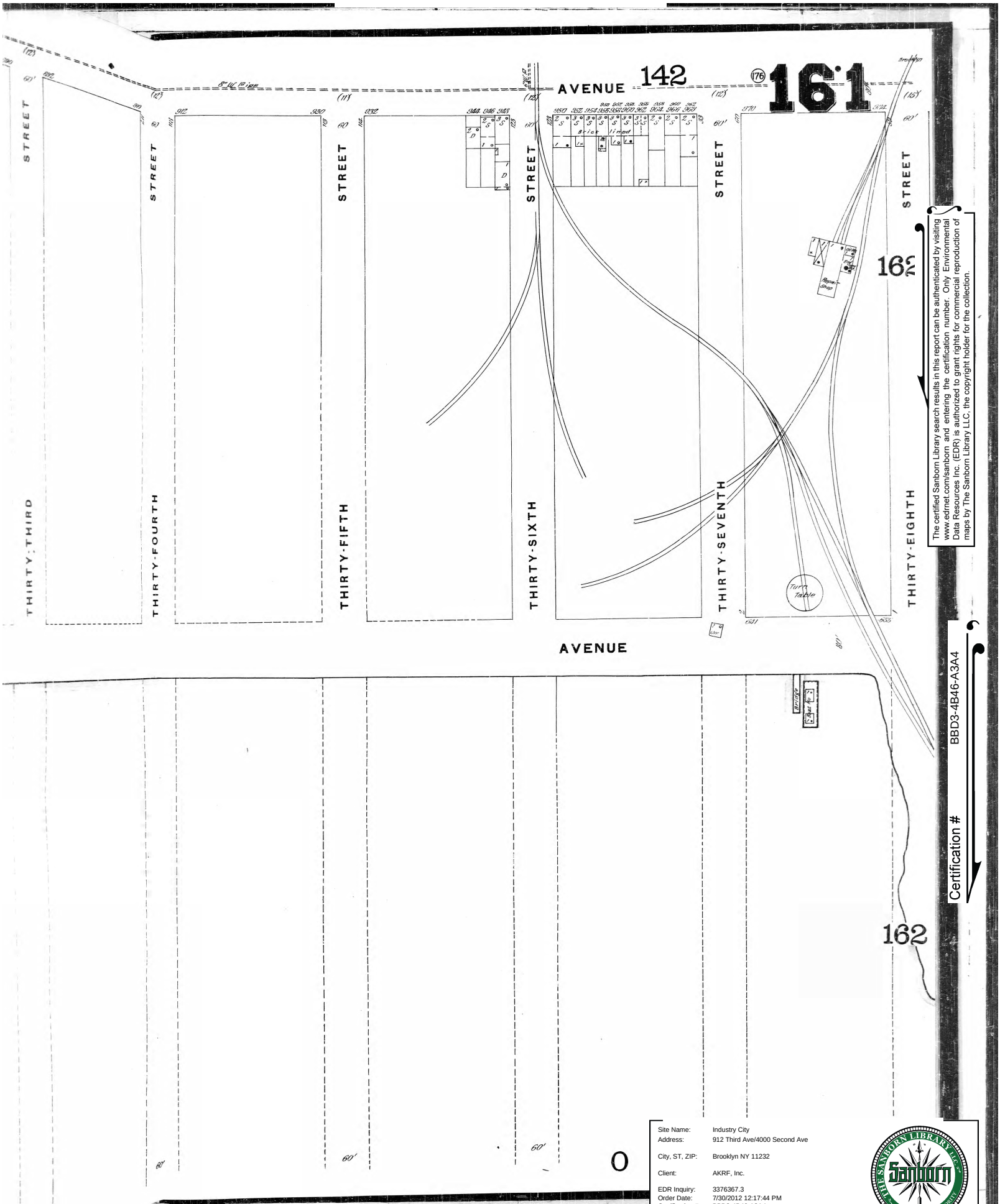

The certified Sanborn Library search results in this report can be authenticated by visiting www.edrnet.com/sanborn and entering the certification number. Only Environmental Data Resources Inc. (EDR) is authorized to grant rights for commercial reproduction of maps by The Sanborn Library LLC, the copyright holder for the collection.

Certification # BBD3-4B46-A3A4

Site Name:	Industry City
Address:	912 Third Ave/4000 Second Ave
City, ST, ZIP:	Brooklyn NY 11232
Client:	AKRF, Inc.
EDR Inquiry:	3376367.3
Order Date:	7/30/2012 12:17:44 PM
Certification #	BBD3-4B46-A3A4
Copyright:	1888

1888 Certified Sanborn Map

Site Name: Industry City
Address: 912 Third Ave/4000 Second Ave
City, ST, ZIP: Brooklyn NY 11232
Client: AKRF, Inc.
EDR Inquiry: 3376367.3
Order Date: 7/30/2012 12:17:44 PM
Certification # BBD3-4B46-A3A4
Copyright: 1888

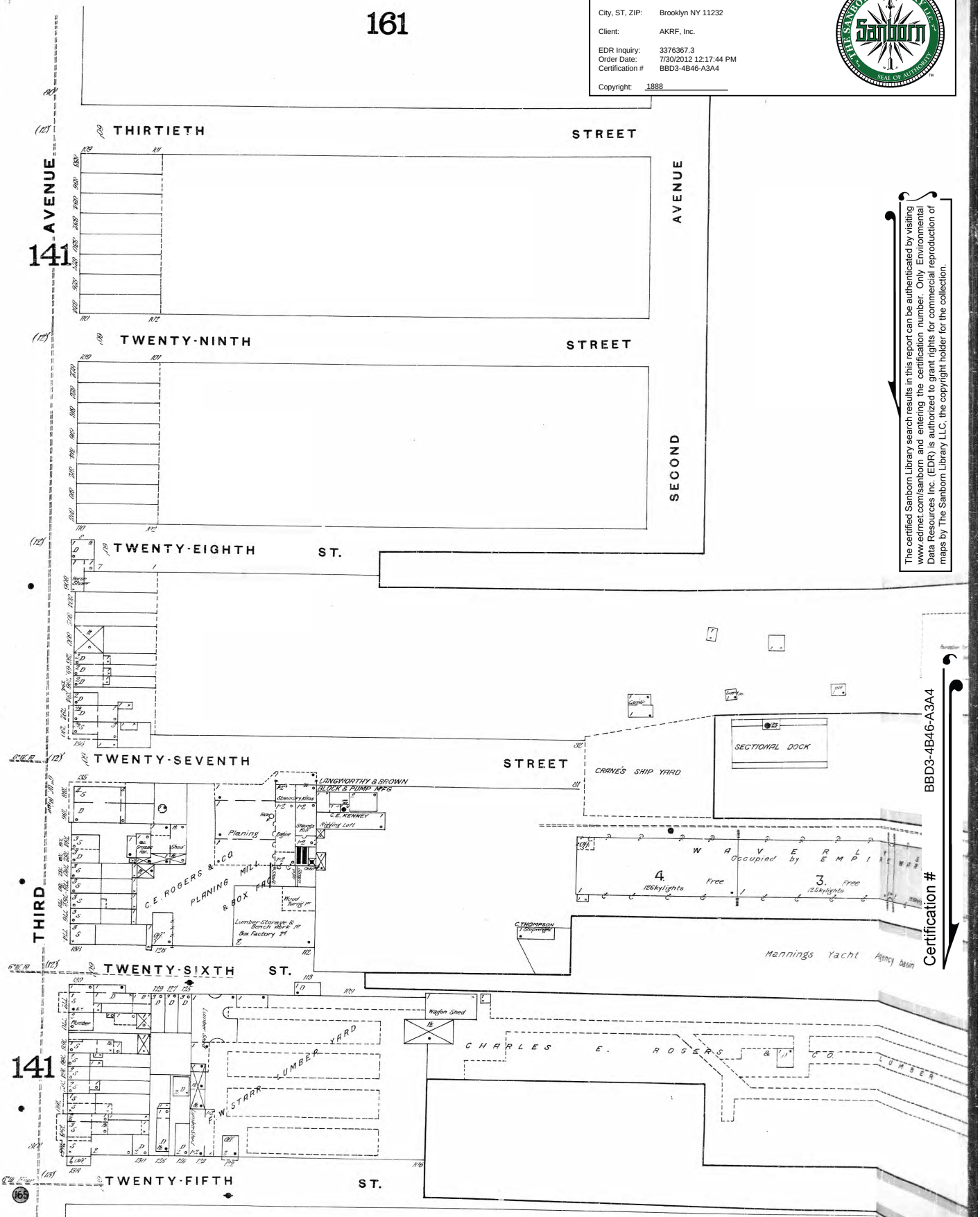

The certified Sanborn Library search results in this report can be authenticated by visiting www.edrnet.com/sanborn and entering the certification number. Only Environmental Data Resources Inc. (EDR) is authorized to grant rights for commercial reproduction of maps by The Sanborn Library LLC, the copyright holder for the collection.

Certification # BBD3-4B46-A3A4

1888 Certified Sanborn Map

Site Name: Industry City
Address: 912 Third Ave/4000 Second Ave
City, ST, ZIP: Brooklyn NY 11232
Client: AKRF, Inc.
EDR Inquiry: 3376367.3
Order Date: 7/30/2012 12:17:44 PM
Certification # BBD3-4B46-A3A4
Copyright: 1888

The certified Sanborn Library search results in this report can be authenticated by visiting www.edrnet.com/sanborn and entering the certification number. Only Environmental Data Resources Inc. (EDR) is authorized to grant rights for commercial reproduction of maps by The Sanborn Library LLC, the copyright holder for the collection.

Certification # BBD3-4B46-A3A4

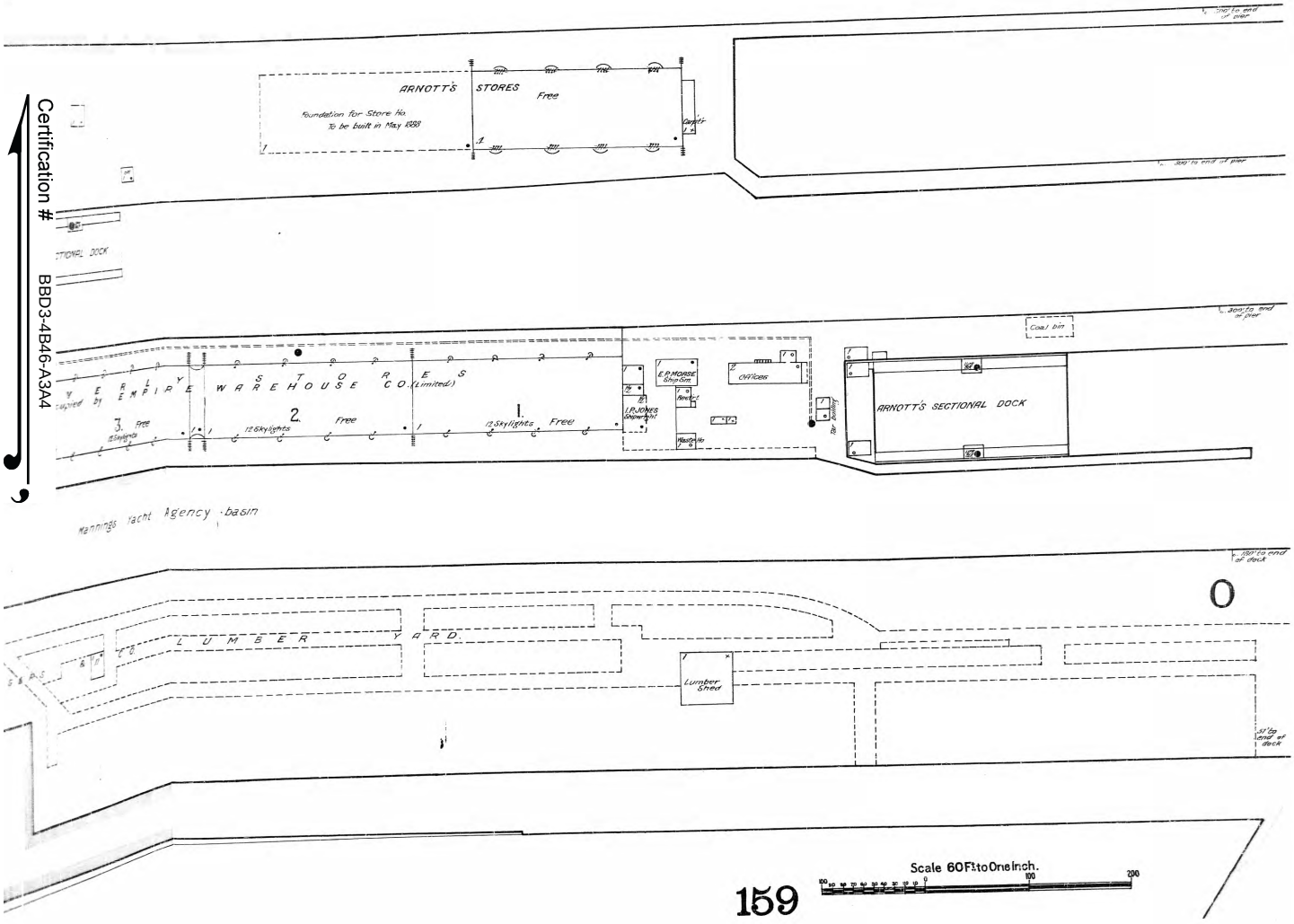

1888 Certified Sanborn Map

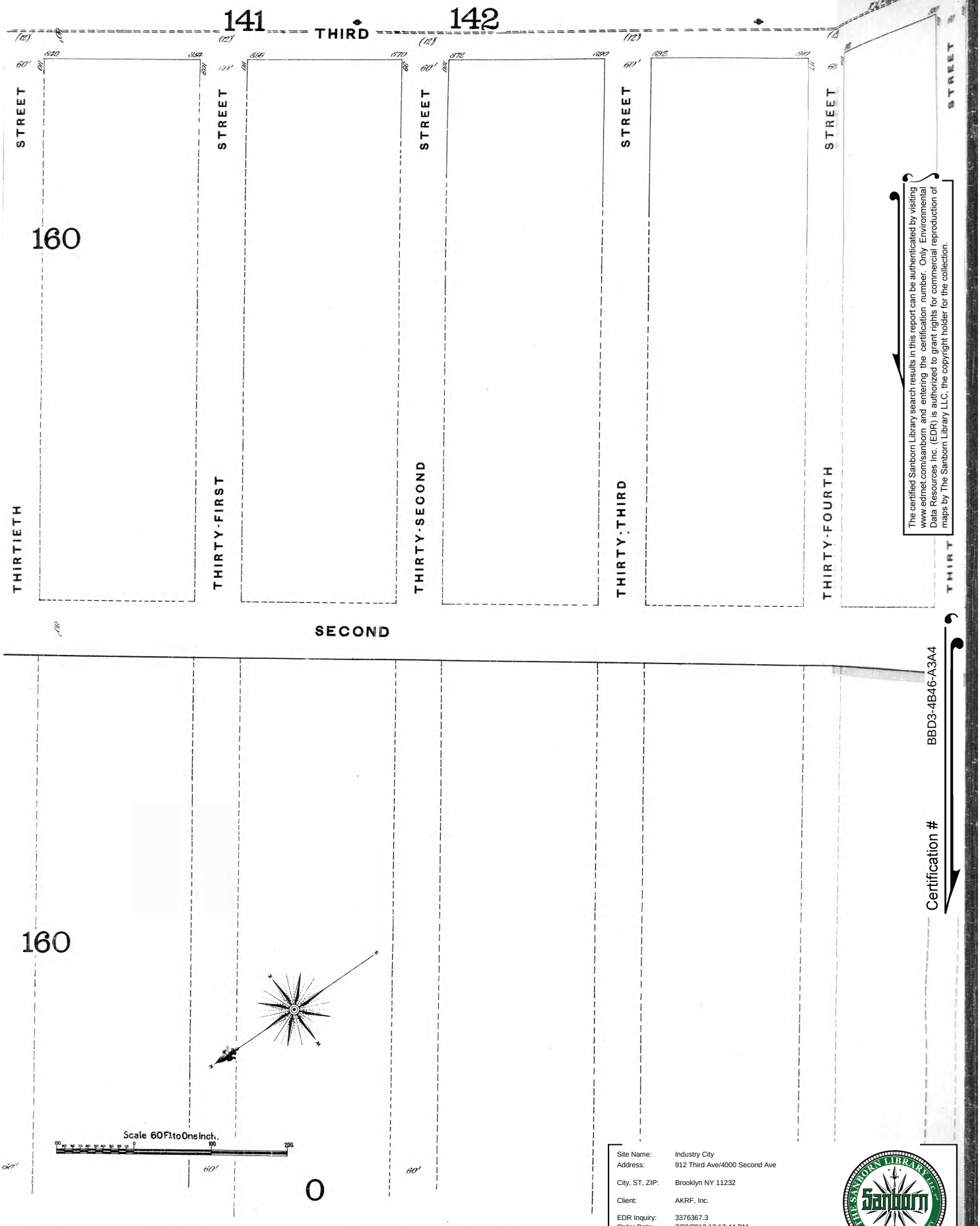

The certified Sanborn Library search results in this report can be authenticated by visiting www.edrnet.com/sanborn and entering the certification number. Only Environmental Data Resources Inc. (EDR) is authorized to grant rights for commercial reproduction of maps by The Sanborn Library LLC, the copyright holder for the collection.

Certification # BBD3-4B46-A3A4

Site Name:	Industry City
Address:	912 Third Ave/4000 Second Ave
City, ST, ZIP:	Brooklyn NY 11232
Client:	AKRF, Inc.
EDR Inquiry:	3376367.3
Order Date:	7/30/2012 12:17:44 PM
Certification #	BBD3-4B46-A3A4
Copyright:	1888

1888 Certified Sanborn Map

Site Name: Industry City
Address: 912 Third Ave/4000 Second Ave
City, ST, ZIP: Brooklyn NY 11232
Client: AKRF, Inc.
EDR Inquiry: 3376367.3
Order Date: 7/30/2012 12:17:44 PM
Certification # BBD3-4B46-A3A4
Copyright: 1888

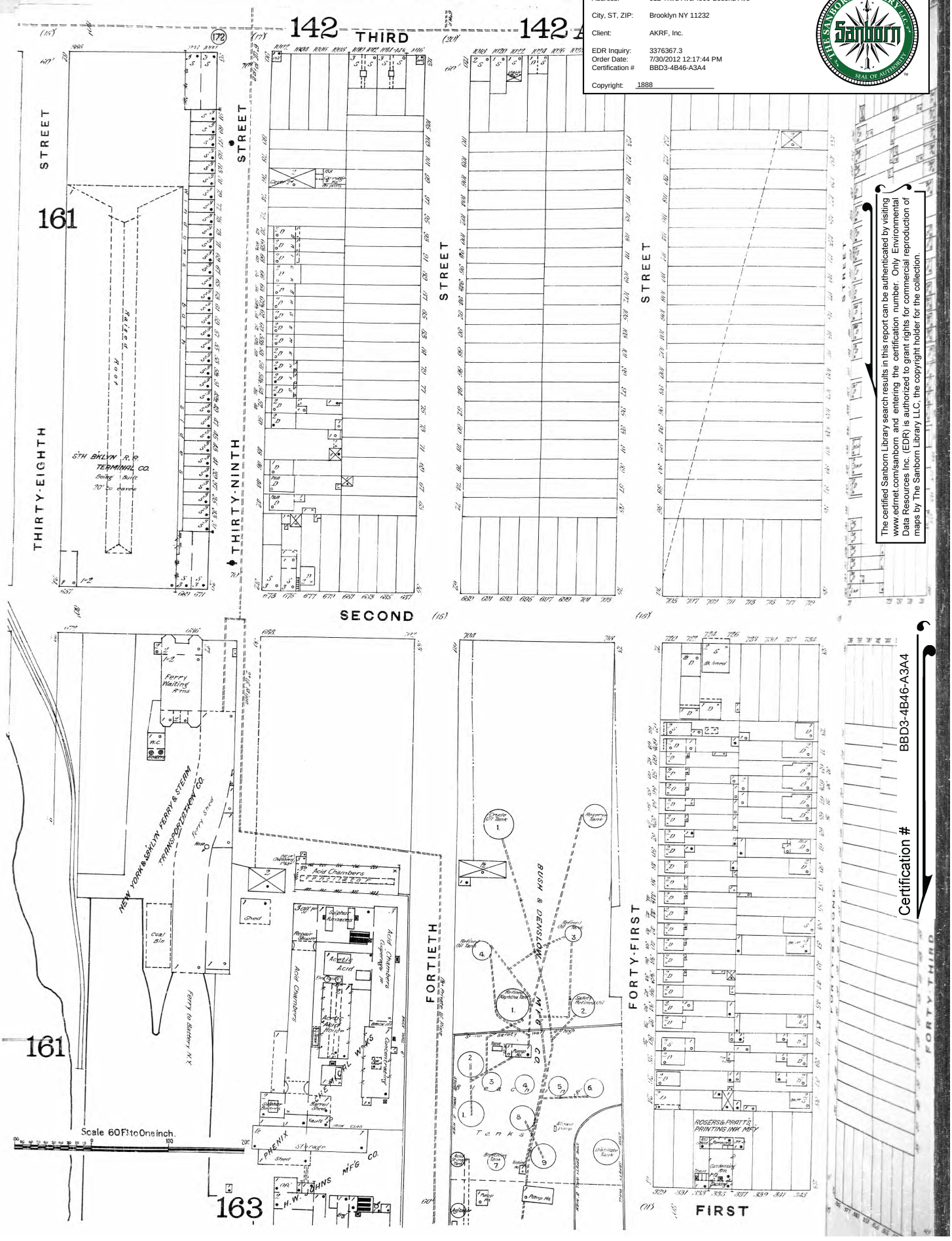

The certified Sanborn Library search results in this report can be authenticated by visiting www.edrnet.com/sanborn and entering the certification number. Only Environmental Data Resources Inc. (EDR) is authorized to grant rights for commercial reproduction of maps by The Sanborn Library LLC, the copyright holder for the collection.

Certification # BBD3-4B46-A3A4

1888 Certified Sanborn Map



The certified Sanborn Library search results in this report can be authenticated by visiting www.edrnet.com/sanborn and entering the certification number. Only Environmental Data Resources Inc. (EDR) is authorized to grant rights for commercial reproduction of maps by The Sanborn Library LLC, the copyright holder for the collection.

Certification # BBD3-4B46-A3A4

Site Name:	Industry City
Address:	912 Third Ave/4000 Second Ave
City, ST, ZIP:	Brooklyn NY 11232
Client:	AKRF, Inc.
EDR Inquiry:	3376367.3
Order Date:	7/30/2012 12:17:44 PM
Certification #	BBD3-4B46-A3A4
Copyright:	1888

1888 Certified Sanborn Map

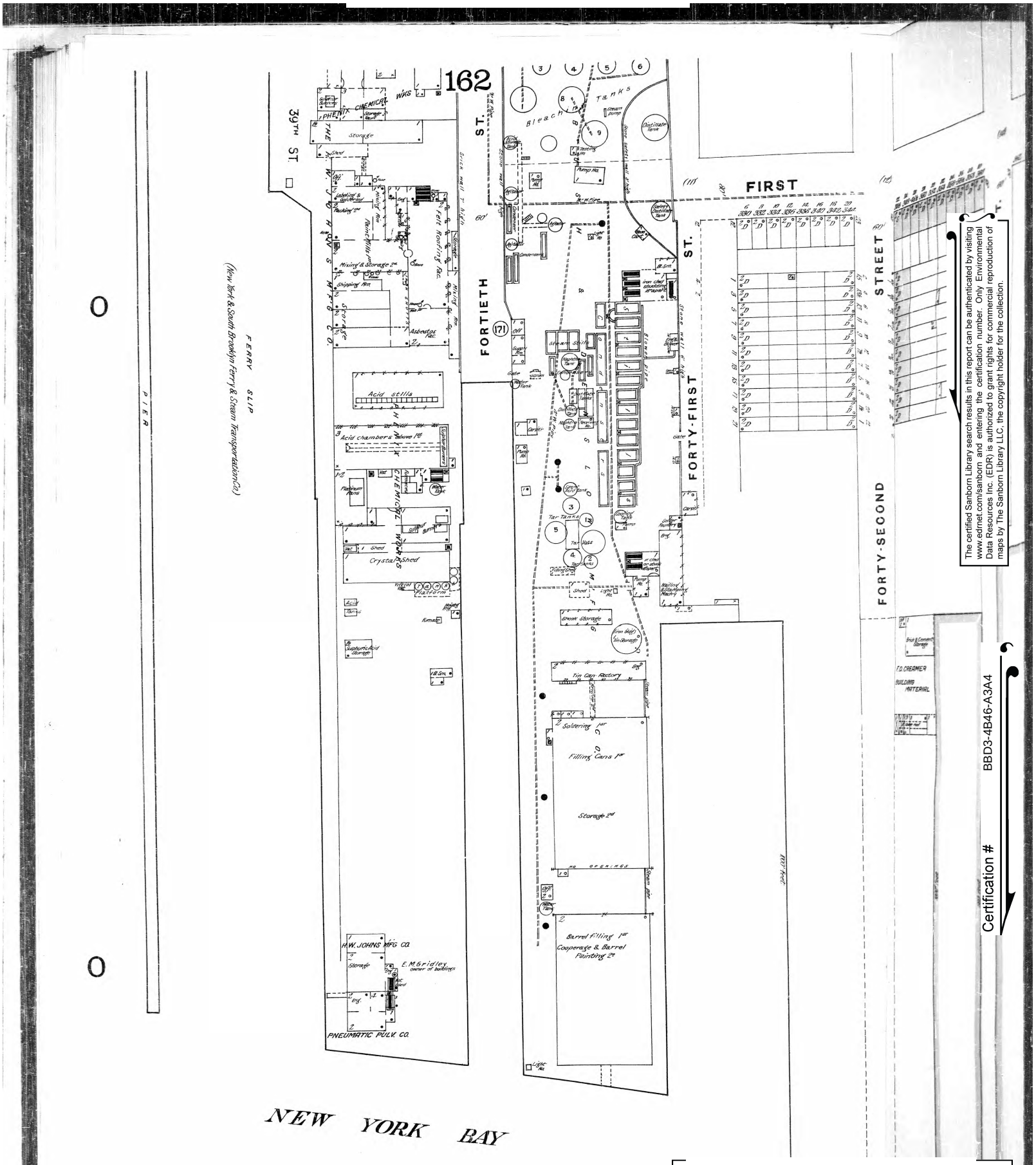

The certified Sanborn Library search results in this report can be authenticated by visiting www.edrnet.com/sanborn and entering the certification number. Only Environmental Data Resources Inc. (EDR) is authorized to grant rights for commercial reproduction of maps by The Sanborn Library LLC, the copyright holder for the collection.

Certification # BBD3-4B46-A3A4

Site Name:	Industry City
Address:	912 Third Ave/4000 Second Ave
City, ST, ZIP:	Brooklyn NY 11232
Client:	AKRF, Inc.
EDR Inquiry:	3376367.3
Order Date:	7/30/2012 12:17:44 PM
Certification #	BBD3-4B46-A3A4
Copyright:	1888

1888 Certified Sanborn Map

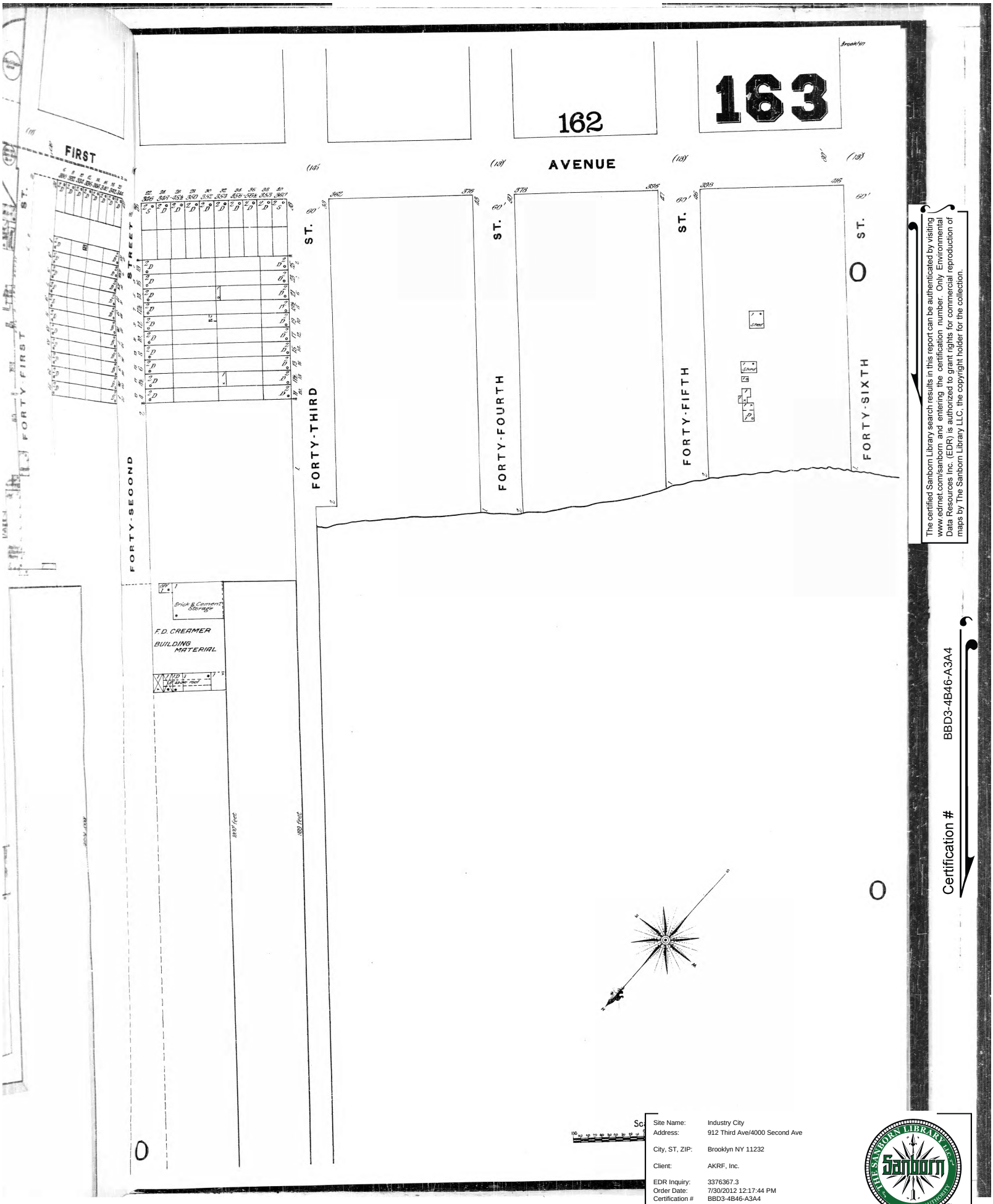

The certified Sanborn Library search results in this report can be authenticated by visiting www.edrnet.com/sanborn and entering the certification number. Only Environmental Data Resources Inc. (EDR) is authorized to grant rights for commercial reproduction of maps by The Sanborn Library LLC, the copyright holder for the collection.

Certification # BBD3-4B46-A3A4

Site Name:	Industry City
Address:	912 Third Ave/4000 Second Ave
City, ST, ZIP:	Brooklyn NY 11232
Client:	AKRF, Inc.
EDR Inquiry:	3376367.3
Order Date:	7/30/2012 12:17:44 PM
Certification #	BBD3-4B46-A3A4
Copyright:	1888

APPENDIX C
HISTORICAL USGS TOPOGRAPHIC MAPS

Industry City
912 Third Ave/4000 Second Ave
Brooklyn, NY 11232

Inquiry Number: 3376367.1
July 27, 2012

EDR Historical Topographic Map Report

EDR® Environmental Data Resources Inc

440 Wheelers Farms Road
Milford, CT 06461
800.352.0050
www.edrnet.com

EDR Historical Topographic Map Report

Environmental Data Resources, Inc.s (EDR) Historical Topographic Map Report is designed to assist professionals in evaluating potential liability on a target property resulting from past activities. EDRs Historical Topographic Map Report includes a search of a collection of public and private color historical topographic maps, dating back to the early 1900s.

Thank you for your business.
Please contact EDR at 1-800-352-0050
with any questions or comments.

Disclaimer - Copyright and Trademark Notice

This Report contains certain information obtained from a variety of public and other sources reasonably available to Environmental Data Resources, Inc. It cannot be concluded from this Report that coverage information for the target and surrounding properties does not exist from other sources. **NO WARRANTY EXPRESSED OR IMPLIED, IS MADE WHATSOEVER IN CONNECTION WITH THIS REPORT. ENVIRONMENTAL DATA RESOURCES, INC. SPECIFICALLY DISCLAIMS THE MAKING OF ANY SUCH WARRANTIES, INCLUDING WITHOUT LIMITATION, MERCHANTABILITY OR FITNESS FOR A PARTICULAR USE OR PURPOSE. ALL RISK IS ASSUMED BY THE USER. IN NO EVENT SHALL ENVIRONMENTAL DATA RESOURCES, INC. BE LIABLE TO ANYONE, WHETHER ARISING OUT OF ERRORS OR OMISSIONS, NEGLIGENCE, ACCIDENT OR ANY OTHER CAUSE, FOR ANY LOSS OF DAMAGE, INCLUDING, WITHOUT LIMITATION, SPECIAL, INCIDENTAL, CONSEQUENTIAL, OR EXEMPLARY DAMAGES. ANY LIABILITY ON THE PART OF ENVIRONMENTAL DATA RESOURCES, INC. IS STRICTLY LIMITED TO A REFUND OF THE AMOUNT PAID FOR THIS REPORT.** Purchaser accepts this Report AS IS. Any analyses, estimates, ratings, environmental risk levels or risk codes provided in this Report are provided for illustrative purposes only, and are not intended to provide, nor should they be interpreted as providing any facts regarding, or prediction or forecast of, any environmental risk for any property. Only a Phase I Environmental Site Assessment performed by an environmental professional can provide information regarding the environmental risk for any property. Additionally, the information provided in this Report is not to be construed as legal advice.

Copyright 2012 by Environmental Data Resources, Inc. All rights reserved. Reproduction in any media or format, in whole or in part, of any report or map of Environmental Data Resources, Inc., or its affiliates, is prohibited without prior written permission.

EDR and its logos (including Sanborn and Sanborn Map) are trademarks of Environmental Data Resources, Inc. or its affiliates. All other trademarks used herein are the property of their respective owners.

Historical Topographic Map



N	**TARGET QUAD** NAME: STATEN ISLAND MAP YEAR: 1891 SERIES: 15 SCALE: 1:62500	SITE NAME: Industry City ADDRESS: 912 Third Ave/4000 Second Ave Brooklyn, NY 11232 LAT/LONG: 40.6568 / -74.0087	CLIENT: AKRF, Inc. CONTACT: Asya Kleyn INQUIRY#: 3376367.1 RESEARCH DATE: 07/27/2012

Historical Topographic Map



N	TARGET QUAD NAME: STATEN ISLAND MAP YEAR: 1900 SERIES: 15 SCALE: 1:62500	SITE NAME: Industry City ADDRESS: 912 Third Ave/4000 Second Ave Brooklyn, NY 11232 LAT/LONG: 40.6568 / -74.0087	CLIENT: AKRF, Inc. CONTACT: Asya Kleyn INQUIRY#: 3376367.1 RESEARCH DATE: 07/27/2012

Historical Topographic Map



N	TARGET QUAD NAME: PASSAIC MAP YEAR: 1900 SERIES: 30 SCALE: 1:125000	SITE NAME: Industry City ADDRESS: 912 Third Ave/4000 Second Ave Brooklyn, NY 11232 LAT/LONG: 40.6568 / -74.0087	CLIENT: AKRF, Inc. CONTACT: Asya Kleyn INQUIRY#: 3376367.1 RESEARCH DATE: 07/27/2012

Historical Topographic Map



N	TARGET QUAD NAME: PASSAIC MAP YEAR: 1905 SERIES: 30 SCALE: 1:125000	SITE NAME: Industry City ADDRESS: 912 Third Ave/4000 Second Ave Brooklyn, NY 11232 LAT/LONG: 40.6568 / -74.0087	CLIENT: AKRF, Inc. CONTACT: Asya Kleyn INQUIRY#: 3376367.1 RESEARCH DATE: 07/27/2012

Historical Topographic Map

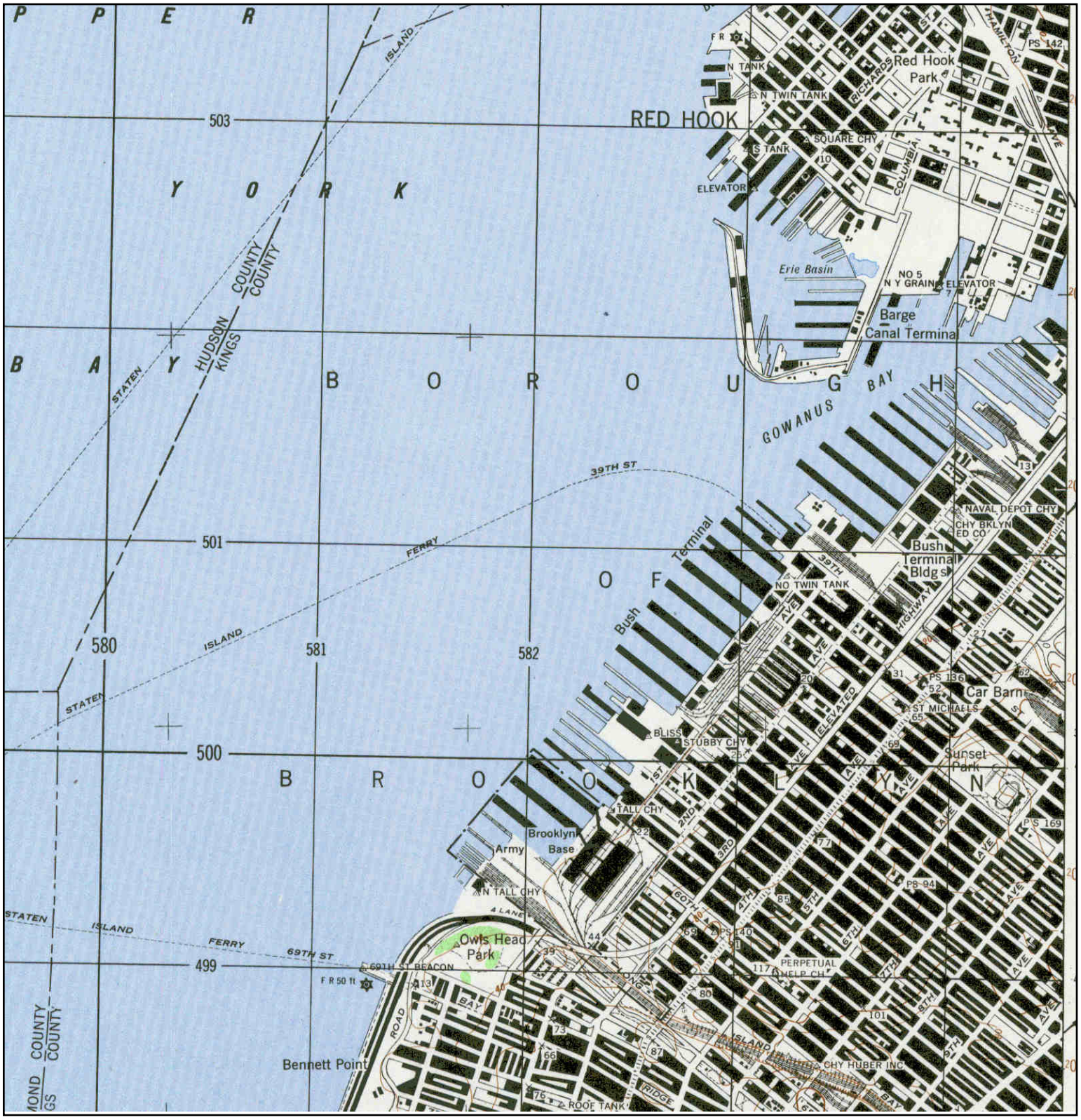

N	TARGET QUAD NAME: JERSEY CITY MAP YEAR: 1947 SERIES: 7.5 SCALE: 1:25000	SITE NAME: Industry City ADDRESS: 912 Third Ave/4000 Second Ave Brooklyn, NY 11232 LAT/LONG: 40.6568 / -74.0087	CLIENT: AKRF, Inc. CONTACT: Asya Kleyn INQUIRY#: 3376367.1 RESEARCH DATE: 07/27/2012

Historical Topographic Map

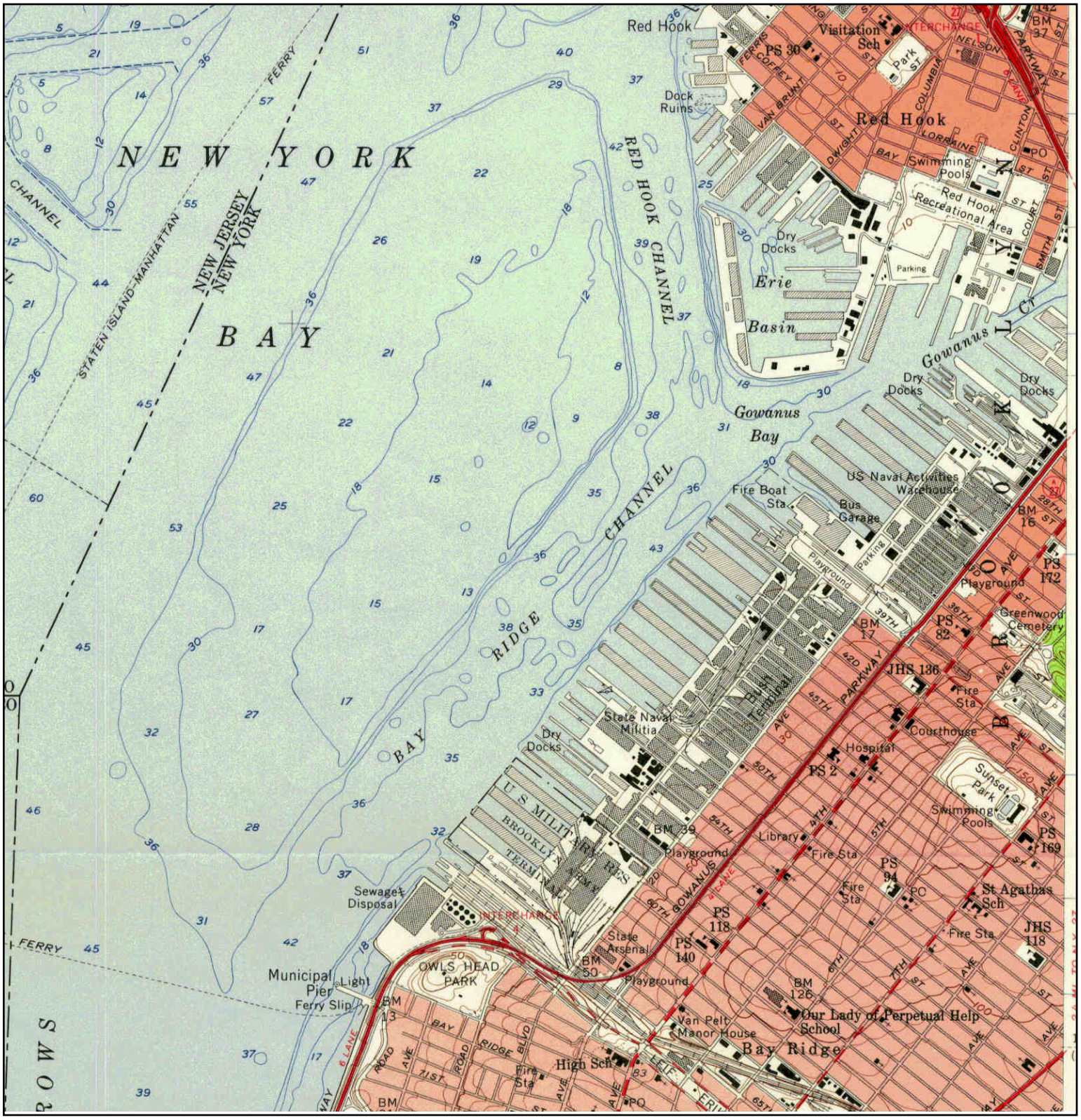

N	TARGET QUAD NAME: JERSEY CITY MAP YEAR: 1955 SERIES: 7.5 SCALE: 1:24000	SITE NAME: Industry City ADDRESS: 912 Third Ave/4000 Second Ave Brooklyn, NY 11232 LAT/LONG: 40.6568 / -74.0087	CLIENT: AKRF, Inc. CONTACT: Asya Kleyn INQUIRY#: 3376367.1 RESEARCH DATE: 07/27/2012

Historical Topographic Map

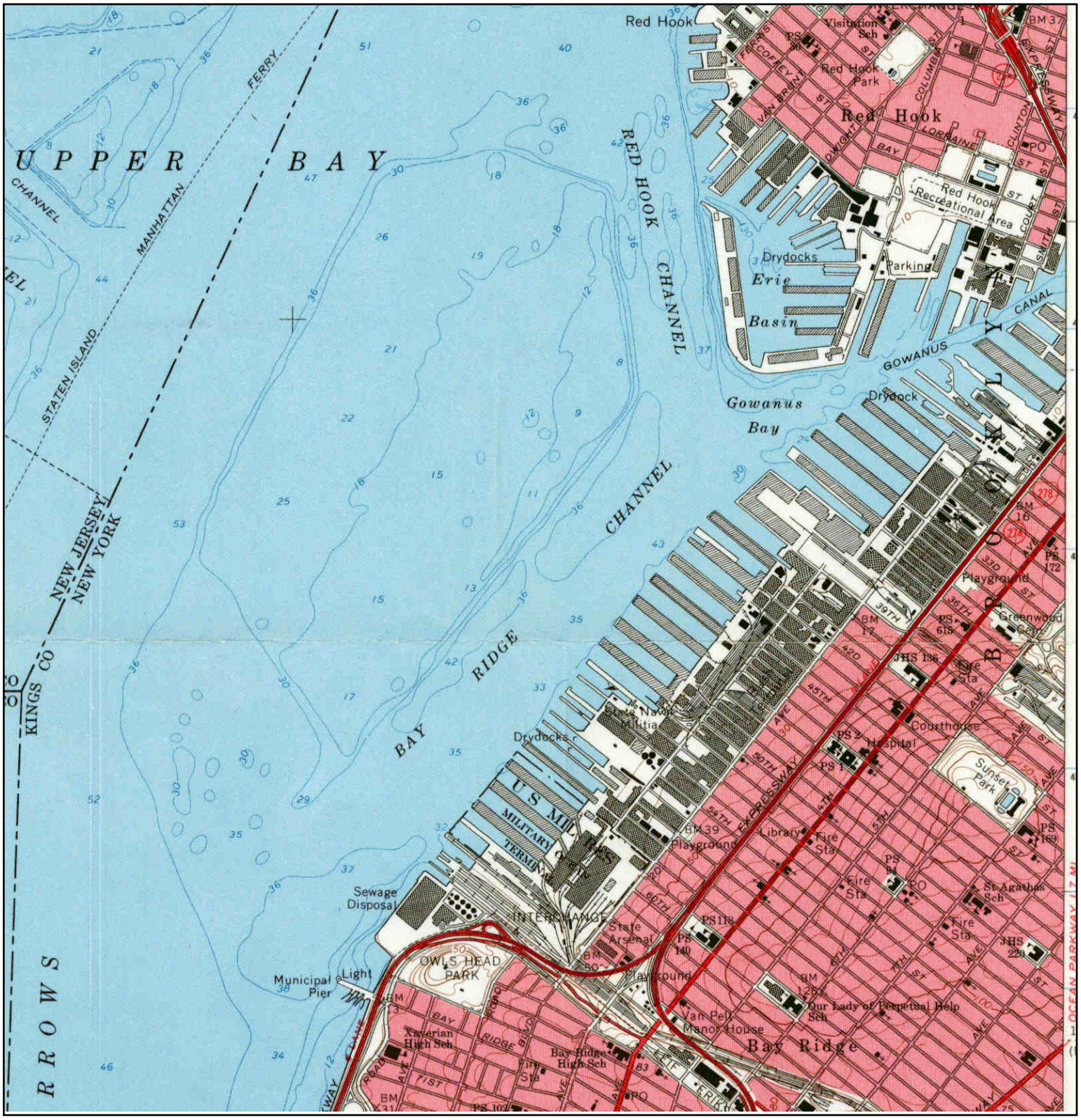

N	TARGET QUAD NAME: JERSEY CITY MAP YEAR: 1967 SERIES: 7.5 SCALE: 1:24000	SITE NAME: Industry City ADDRESS: 912 Third Ave/4000 Second Ave Brooklyn, NY 11232 LAT/LONG: 40.6568 / -74.0087	CLIENT: AKRF, Inc. CONTACT: Asya Kleyn INQUIRY#: 3376367.1 RESEARCH DATE: 07/27/2012

Historical Topographic Map

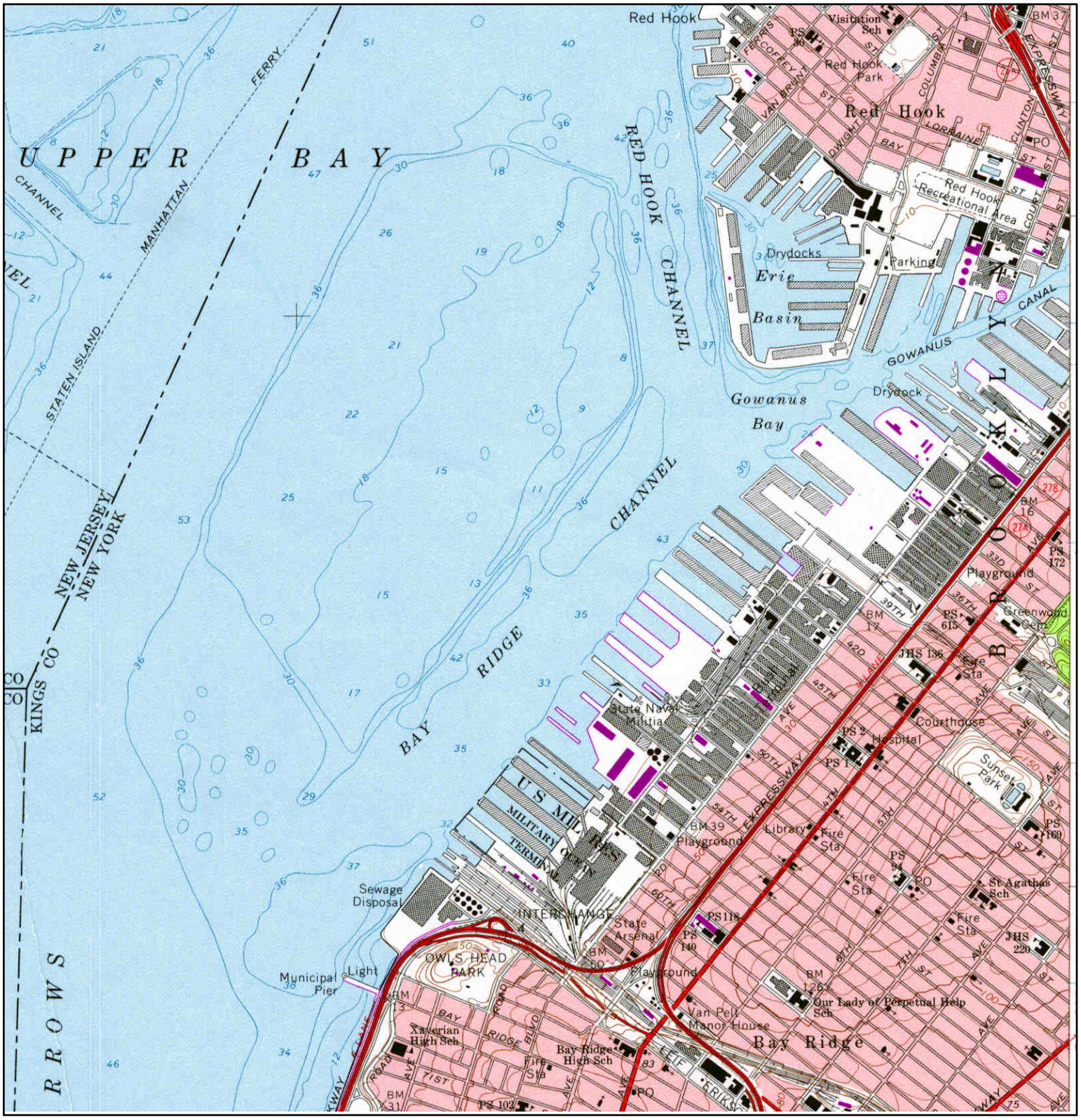

N	TARGET QUAD NAME: JERSEY CITY MAP YEAR: 1981 PHOTOREVISED FROM :1967 SERIES: 7.5 SCALE: 1:24000	SITE NAME: Industry City ADDRESS: 912 Third Ave/4000 Second Ave Brooklyn, NY 11232 LAT/LONG: 40.6568 / -74.0087	CLIENT: AKRF, Inc. CONTACT: Asya Kleyn INQUIRY#: 3376367.1 RESEARCH DATE: 07/27/2012

APPENDIX D
REGULATORY RECORDS REVIEW

TOXICS TARGETING

Phase I
Environmental Database Report

Industry City
Brooklyn, NY 11232

August 07, 2012

Privileged and Confidential.

LIMITED WARRANTY AND DISCLAIMER OF LIABILITY

Who is Covered

This limited warranty is extended by Toxics Targeting, Inc. only to the original purchaser of the accompanying Environmental Report ("Report"). It may not be assigned to any other person.

What is Warranted

Toxics Targeting, Inc. warrants that it uses reasonable care to accurately transcribe the information contained in this Report from the sources from which it is obtained. This limited warranty is in lieu of all other express warranties which might otherwise arise with respect to the Report. No one is authorized to change or add to this limited warranty.

What We Will Do

If during the warranty period there is shown to be a material error in the transcription of the information contained in this Report from the sources from which it was obtained, Toxics Targeting, Inc. shall refund to the original purchaser the full purchase price paid for the Report. The remedy stated above is the exclusive remedy extended to the Purchaser by Toxics Targeting, Inc. for any failure of the Report to conform with this Warranty, or otherwise for breach of this Warranty or any other warranty, whether expressed or implied.

What We Won't Cover

Toxics Targeting, Inc. has not and can not verify the accuracy, correctness or completion of the information contained in this Report. Information is obtained from government agencies, site owners, and other sources, and errors are common in such information. Because Toxics Targeting, Inc. can not control the accuracy of the information contained in this Report, or the uses which may be made of the information, TOXICS TARGETING, INC. DISCLAIMS LIABILITY TO ANYONE FOR ANY EVENTS ARISING OUT OF THE USE OF THE INFORMATION. TOXICS TARGETING, INC. SHALL NOT BE LIABLE FOR ANY DAMAGE CAUSED BY THIS REPORT, WHETHER DIRECT OR INDIRECT, AND WHETHER OR NOT TOXICS TARGETING, INC. HAS BEEN ADVISED OF OR HAS KNOWLEDGE OF THE POSSIBILITY OF SUCH DAMAGES. TOXICS TARGETING, INC. EXPRESSLY DISCLAIMS ANY AND ALL IMPLIED WARRANTIES OF MERCHANTABILITY OR FITNESS FOR A PARTICULAR USE. Some jurisdictions do not allow the exclusion or limitation of incidental or consequential damages, so the above exclusion or limitation may not apply to you.

Period of Warranty

The period of warranty coverage is ninety days from the date of purchase of this Report. There shall be no warranty after the period of coverage. ANY AND ALL IMPLIED WARRANTIES OF MERCHANTABILITY OR FITNESS FOR PARTICULAR USE SHALL HAVE NO GREATER DURATION THAN THE PERIOD OF WARRANTY STATED HERE, AND SHALL TERMINATE AUTOMATICALLY UPON THE EXPIRATION OF SUCH PERIOD. Some jurisdictions do not allow limitations on how long an implied warranty lasts, so the above exclusion or limitation may not apply to you.

PLEASE REFER TO PAGES ONE AND FIVE FOR A DESCRIPTION OF SOME OF THE LIMITATIONS OF THIS ENVIRONMENTAL REPORT.

Table of Contents

Introduction..... **1**

- *The Three Sections of Your Report*
- *How to Use Your Report*
- *Toxic Site Databases Analyzed In Your Report*
- *Limitations Of the Information In Your Report*

Section One: Your Report Summary..... **7**

- *Table One: Number of Identified Toxic Sites By Distance Interval*
- *Table Two: Identified Toxic Sites By Direction*
- *Table Three: Identified Toxic Sites By Category*
- *Table Four: Identified Toxic Sites By Proximity*
- *Map One: One-Mile Radius Map*
- *Map Two: Half-Mile Radius Map*
- *Map Three: Eighth-Mile Radius Map*
- *Map Four: Eighth-Mile Radius Close-up Map*
- *Map Five: Tax Parcel Map*
- *Table Five: Tax Parcel Map Information Table*

Section Two: Toxic Site Profiles

Section Three: Appendices

- *USEPA ERNS Check*
- *Unmappable Sites*
- *Hazardous Waste Codes*
- *Information Source Guide*

© Toxics Targeting, Inc. 2012

Introduction

Toxics Targeting has combined environmental database searches, extensive regulatory analysis and sophisticated mapping techniques to produce your *Environmental Report.* It checks for the presence of 25 categories of government-reported toxic sites and provides detailed, up-to-date information on each identified site. The findings of your report are presented in an easy-to-understand format that:

1. ***Maps*** the approximate locations of selected government-reported toxic sites identified on or near a specified target address.

2. ***Estimates*** the distance and direction between the target address and each identified toxic site.

3. ***Reports*** air and water permit non-compliance and other regulatory violations.

4. ***Profiles*** some aspects of the usage, manufacture, storage, handling, transport or disposal of toxic chemicals at individual sites.

5. ***Summarizes*** some potential health effect information and drinking water standards for selected chemicals reported at individual sites.

The Three Sections Of Your Report

The first section highlights your report's findings by summarizing identified sites according to: **a)** distance intervals, **b)** direction, **c)** proximity to the target address and **d)** individual site categories. In addition, the locations of all identified toxic sites are illustrated on individual maps for each radius search distance used in your report. A close-up map illustrates the locations of all identified toxic sites, at the shortest radius search distance used in your report. Finally, a map of tax parcels and a table of selected information about those parcels are included.

The second section of your report contains *Toxic Site Profiles* that provide detailed information on each identified toxic site. The information in each *Toxic Site Profile* varies according to its source. Some toxic site categories have extensive information and some have limited information. All the information is updated on a regular basis.

The third section of the report contains appendices that identify: **1)** on-site spills reported to the national Emergency Response Notification System (ERNS), **2)** various toxic sites that cannot be mapped due to incomplete or erroneous addresses or other mapping problems, **3)** codes that characterize hazardous wastes reported at various facilities, **4)** methods used to map toxic sites identified in your report and **5)** information sources used in your report.

How to Use Your Report

- Check Table One to see the number of identified sites by distance intervals.

- Check Table Two to see identified sites sorted by direction.

- Check Table Three to see identified sites ranked by proximity to the target address.

- Check Table Four to see identified sites sorted by site categories.

- Use Table Five to get info for the subject parcel and every parcel found on the Tax Parcel Map
- Refer to the various maps to see the locations of identified toxic sites. Refer to the *Toxic Site Profile* and *Appendix* sections for additional information.

Toxic Site Databases Analyzed In Your Report

Search Radius

One-Mile 

1) ***National Priority List for Federal Superfund Cleanup****:* a listing of sites known to pose environmental or health hazards that are being investigated or cleaned up under the Federal Superfund program.

Half-Mile 

2) ***Delisted National Priority List Sites****:* a listing of NPL sites that have been removed from the National Priority List.

One-Mile 

3) ***New York Inactive Hazardous Waste Disposal Site Registry****:* a state listing of sites that can pose environmental or public health hazards requiring investigation or clean up.

One-Mile 

4) ***New York Inactive Hazardous Waste Disposal Site Registry Qualifying****:* a state listing of sites that qualify for possible inclusion to the NYDEC Inactive Haz. Waste Disposal Site Registry.

One-Mile 

5) ***RCRA Corrective Action Activity (CORRACTS):*** waste facilities with RCRA corrective action activity reported by the USEPA.

Half-Mile 

6) ***CERCLIS*** (Comprehensive Environmental Response, Compensation and Liability Information System): a federal listing of Non-NFRAP sites that can pose environmental or public health hazards requiring investigation or clean up.

Half-Mile 

7) ***CERCLIS NFRAP:*** a federal listing of CERCLIS sites that have no further remedial action planned.

Half-Mile 

8) ***New York State Brownfield Cleanup Sites****:* a listing of sites that are abandoned, idled or under-used industrial and commercial sites where expansion or redevelopment is complicated by real or perceived environmental contamination.

Half-Mile 

9) ***New York Solid Waste Facilities Registry****:* active and inactive landfills, incinerators, transfer stations or other solid waste management facilities.

Half-Mile 

10) ***New York City 1934 Solid Waste Sites****:* a listing of solid waste disposal sites operated by New York City municipal authorities circa 1934.

Half-Mile 

11) ***New York and Federal Hazardous Waste Treatment, Storage or Disposal Facilities****:* sites reported by the NYS manifest system and the USEPA's Resource Conservation and Recovery Act Information System (RCRIS). Also includes the following database:

- ***RCRA violations:*** waste facilities with violations reported by the USEPA pursuant to the Resource Conservation and Recovery Act.

Half-Mile 

12) ***Toxic Spills: active and inactive or closed*** spills reported to state environmental authorities, including *remediated* and *unremediated* leaking underground storage tanks. This database includes the following categories:

- Tank Failures
- Tank Test Failures
- Unknown Spill Cause or Other Spill Causes
- Miscellaneous Spill Causes

Eighth-Mile 

13) ***New York State Major Oil Storage Facilities****:* sites with more than a 400,000 gallon capacity for storing petroleum products.

Eighth-Mile 

14) ***New York State Petroleum Bulk Storage Facilities****:* sites with more than an 1,100 gallon capacity for storing petroleum products.

Eighth-Mile 

15) ***New York City Fire Dept Tank Data****:* tank data from 1997.

Eighth-Mile 

16) ***New York and Federal Hazardous Waste Generators and Transporters****:* sites reported by the NYS manifest system and the USEPA's Resource Conservation and Recovery Act Information System (RCRA). Also includes the following database:

- ***RCRA violations:*** waste facilities with violations reported by the USEPA pursuant to the Resource Conservation and Recovery Act.

Eighth-Mile 

17) ***New York Chemical Bulk Storage Facilities****:* sites storing hazardous substances listed in 6 NYCRR Part 597 in aboveground tanks with capacities of 185 gallons or more and/or underground tanks of any size

Eighth-Mile 

18) ***Historic New York City Utility Sites (1890's to 1940's)****:* power generating stations, manufactured gas plants, gas storage facilities, maintenance yards and other gas and electric utility sites.

Half-Mile 

19) ***New York Hazardous Substance Disposal Site Draft Study****:* a state listing of sites contaminated with toxic substances that can pose environmental or public health hazards. These sites were not eligible for state clean up funding programs.

Eighth-Mile 

20) ***Federal Toxic Release Inventory Facilities****:* discharges of selected toxic chemicals to air, land, water or treatment facilities.

Eighth-Mile 

21) ***Federal Air Discharges****:* air pollution point sources monitored by U.S. EPA and/or state and local air regulatory agencies.

Eighth-Mile 

22) ***Federal Permit Compliance System Toxic Wastewater Discharges:*** permitted toxic wastewater discharges.

Eighth-Mile 

23) ***Federal Civil and Administrative Enforcement Docket****:* judiciary cases filed on behalf of the U. S. Environmental Protection Agency by the Department of Justice.

On-site only (250 ft) 

24) ***New York City Environmental Quality Review (CEQR) – E Designation Sites****:* parcels assigned a special environmental ("E") designation under the CEQR process. E designation requires specific protocols that must be followed.

Property only 

25) ***ERNS: Federal Emergency Response Notification System Spills****:* a listing of federally reported spills.

Limitations Of The Information In Your Report

The information presented in your *Environmental Report* has been obtained from various local, state and federal government agencies. Please be aware that: **1)** additional information on individual sites may be available, **2)** newly discovered sites are continually reported and **3)** all map locations are approximate. As a result, this report is intended to be the FIRST STEP in the process of identifying and evaluating possible environmental threats to specific properties and can only serve as a guide for conducting on-site visits or additional, more detailed toxic hazard research.

Toxics Targeting tries to ensure that the information in your report is presented accurately and with minimal alteration. Systematic changes are made to correct obvious address errors in order to allow sites to be mapped. Any address changes that are made are noted in the map information section at the top of each corresponding *Toxic Site Profile*. Some information that has been withheld by government authorities remains included in Toxic Site Profiles and is identified as archival information. Since the information presented in your report is not edited, please be aware that it can contain reporting errors or typographical mistakes made by the site owners/operators or government agencies that produced the information. Also please be aware of some other limitations of the information in your report:

- The digital map used by *Toxics Targeting* is the same one used by the U. S. Census or local authorities in New York City. While the map is generally accurate, no map is perfect. In addition, *Toxics Targeting's* mapping methods estimate where toxic site addresses are located if the address is not specifically designated. FOR THESE REASONS, ALL MAP LOCATIONS OF ADDRESSES AND REPORTED TOXIC SITES SHOULD BE CONSIDERED APPROXIMATE AND SHOULD BE VERIFIED BY ON-SITE VISITS;

- UNDISCOVERED, UNREPORTED OR UNMAPPABLE TOXIC SITES MIGHT NOT BE IDENTIFIED BY THIS REPORT'S CHECK OF 25 TOXIC SITE CATEGORIES. TOXIC SITES REPORTED IN OTHER GOVERNMENT DATABASES MIGHT ALSO EXIST. FOR THESE REASONS, YOUR REPORT MIGHT NOT IDENTIFY ALL THE TOXIC SITES THAT EXIST IN THE AREA IT SEARCHES;

- The appendix of your report contains a listing of sites that could not be mapped due to incomplete or erroneous address information or other mapping problems. This listing includes unmappable toxic sites in the zip codes searched for the report as well as toxic sites without zip codes reported in the same county. IF YOU WOULD LIKE INFORMATION ON ANY OF THE LISTED SITES, PLEASE CONTACT *TOXICS TARGETING AND REFER TO THE SITE ID NUMBER.*

- New York State Department of Environmental Conservation Remediation Site Borders are approximate and may not align with tax parcel boundaries mapped by local authorities or the digital map used by the US Census Bureau. As a result, Remediation Site Borders may overlap parcels that do not involve site remediation activities. Selected parcels also can involve multiple Remediation Site Borders. Refer to individual site profiles for more information. Sites without profiles include potential new sites or sites that have not yet been publicly listed by DEC.

- Some toxic sites identified in your report may be classified as **known hazards**. Most of the toxic sites identified in your report involve **potential hazards** related to the on-site use, manufacture, handling, storage, transport or disposal of toxic chemicals. Some of the toxic sites identified in your report may be the addresses of parties responsible for toxic sites located elsewhere. YOU SHOULD ONLY CONCLUDE THAT TOXIC HAZARDS ACTUALLY EXIST AT A SPECIFIC SITE WHEN GOVERNMENT AUTHORITIES MAKE THAT DETERMINATION OR WHEN THAT CONCLUSION IS FULLY DOCUMENTED BY THE FINDINGS OF AN APPROPRIATE SITE INVESTIGATION UNDERTAKEN BY LICENSED PROFESSIONALS;

- Compass directions and distances are approximate. Compass directions are calculated from the subject property address to the mapped location of each identified toxic site. The compass direction does not necessarily refer to the closest property boundary of an identified toxic site. The compass direction also can vary substantially for toxic sites that are located very close to the subject property address.

- The information presented in your report is a summary of the information that *Toxics Targeting* obtains from government agencies on reported toxic sites. YOU MAY BE ABLE TO OBTAIN ADDITIONAL INFORMATION ABOUT REPORTED SITES WITH THE FREEDOM OF INFORMATION REQUEST FORM LETTERS THAT ARE PROVIDED ON THE INSIDE OF THE BACK COVER.

Section One:

Report Summary

- *Table One: Number of Identified Toxic Sites By Distance Interval*
- *Table Two: Identified Toxic Sites By Direction*
- *Table Three: Identified Toxic Sites By Category*
- *Table Four: Identified Toxic Sites By Proximity*
- *Map One: One-Mile Radius Map*
- *Map Two: Half-Mile Radius Map*
- *Map Three: Eighth-Mile Radius Map*
- *Map Four: Eighth-Mile Radius Close up Map*
- *Map Five: Tax Parcel Map*
- *Table Five: Tax Parcel Map Information Table*

NUMBER OF IDENTIFIED SITES BY DISTANCE INTERVAL

Database Searched	0 − 100 ft	100 ft − 1/8 mi	1/8 mi − 1/4 mi	1/4 mi − 1/2 mi	1/2 mi − 1 mi	Site Category Totals
ASTM−Required 1 Mile Search						
National Priority List (NPL) Sites	0	0	0	0	1	1
NYS Inactive Hazardous Waste Disposal Site Registry	0	0	0	1	5	6
NYS Inactive Haz Waste Disposal Site Registry Qualifying	0	0	0	0	0	0
RCRA Corrective Action (CORRACTS) Sites	1	0	0	0	1	2
ASTM−Required 1/2 Mile Search						
Delisted National Priority List (NPL) Sites	0	0	0	0	Not searched	0
CERCLIS Superfund Non−NFRAP Sites	0	0	0	0	Not searched	0
CERCLIS Superfund NFRAP Sites	1	2	1	3	Not searched	7
Brownfields Sites						
Voluntary Cleanup Program	0	0	0	0	Not searched	0
Environmental Restoration Program	0	0	0	1	Not searched	1
Brownfield Cleanup Program	0	0	0	0	Not searched	0
NYSDEC Solid Waste Facilities / Landfills	0	0	3	1	Not searched	4
RCRA Hazardous Waste Treatment, Storage, Disposal Sites	0	0	0	0	Not searched	0
NYS Toxic Spills						
Active Tank Failures	0	0	0	0	Not searched	0
Active Tank Test Failures	0	1	1	2	Not searched	4
Active Spills − Unknown / Other Causes	0	0	1	8	Not searched	9
Active Spills − Miscellaneous Causes	1	1	1(2)	2(6)	Not searched	5(8)
Closed Tank Failures	0	2	7	5	Not searched	14
Closed Tank Test Failures	0	3	5	8	Not searched	16
Closed Spills − Unknown / Other Causes	12	23	53	136	Not searched	224
Closed Spills − Miscellaneous Causes	18	24	9(41)	10(188)	Not searched	61(229)
ASTM−Required Property & Adjacent Property (1/8 Mile Search)						
NYS Major Oil Storage Facilities	0	0	Not searched	Not searched	Not searched	0
Local & State Petroleum Bulk Storage Sites	19	26	Not searched	Not searched	Not searched	45
RCRA Hazardous Waste Generators & Transporters	58	47	Not searched	Not searched	Not searched	105
NYS Chemical Bulk Storage Sites	1	1	Not searched	Not searched	Not searched	2
Historic Utility Facilities	0	2	Not searched	Not searched	Not searched	2
ASTM−Required On−Site Only Search						
NYC Environmental Quality Review Requirements ("E") Sites*	0	0	Not searched	Not searched	Not searched	0
Emergency Response Notification System (ERNS)	2	Not searched	Not searched	Not searched	Not searched	2
Institutional Controls / Engineering Controls (IC/EC)	See databases for NPL, CERCLIS, Inactive Hazardous Waste Disposal Site Registry and Brownfield Sites.					
ASTM−Required Databases Distance Interval Totals	**113**	**132**	**81(43)**	**177(194)**	**7**	**510(237)**

Numbers in ( ) indicate spills not mapped and profiled in this report, and are listed at the end of the active and closed spills sections. See these lists for a description of the parameters involved with identifying these spills.

* NYC Environmental Quality Review Requirements ("E") Sites were searched at 250 feet.

NOTE: Table continues on next page.

Non−ASTM Databases 1/2 Mile Search						
1934 NYC Municipal Waste Landfills	0	0	0	0	Not searched	0
Hazardous Substance Waste Disposal Sites	1	1	1	0	Not searched	3
Non−ASTM Databases 1/8 Mile Search						
Toxic Release Inventory Sites (TRI)	8	2	Not searched	Not searched	Not searched	10
Permit Compliance System (PCS) Toxic Wastewater Discharges	1	0	Not searched	Not searched	Not searched	1
Air Discharges	8	8	Not searched	Not searched	Not searched	16
Civil & Administrative Enforcement Docket Facilities	0	1	Not searched	Not searched	Not searched	1
Non−ASTM Databases Distance Interval Totals	**18**	**12**	**1**	**0**	**Not Searched**	**31**
Distance Interval Totals	***131***	***144***	***82(43)***	***177(194)***	***7***	***541(237)***

Numbers in ( ) indicate spills not mapped and profiled in this report, and are listed at the end of the active and closed spills sections. See these lists for a description of the parameters involved with identifying these spills.

Identified Toxic Sites by Direction

Industry City
Brooklyn, NY 11232

* Compass directions can vary substantially for sites located very close to the subject property address.

Sites less than 100 feet from subject property sorted by distance

Map Id#	Site Name	Site Street	Approximate Distance & Direction From Property	Toxic Site Category
8	NORTHEAST MARINE TERMINAL CO INC	FOOT OF 39TH ST	0 feet	RCRA Corrective Action Site
10	BLATCHFORD BASE PLANT	32 33RD ST	0 feet	CERCLIS Superfund NFRAP Site
70	BS 3181	39TH ST & 1ST AVE	0 feet	Closed Status Spill (Unk/Other Cause)
71	EMPTY LOT BWTN 2ND & 3RD	32ND ST	0 feet	Closed Status Spill (Unk/Other Cause)
72	VAULT 5745	2ND AVE & 36TH ST	0 feet	Closed Status Spill (Unk/Other Cause)
73	882 3RD AVE	882 3RD AVENUE	0 feet	Closed Status Spill (Unk/Other Cause)
74	33RD & 2ND AVE	33RD & 2ND AVE	0 feet	Closed Status Spill (Unk/Other Cause)
75	39TH ST & 2ND AVE	39TH ST & 2ND AVE	0 feet	Closed Status Spill (Unk/Other Cause)
76	MANHOLE #38662	1ST AVE/310FT S OF 39TH ST	0 feet	Closed Status Spill (Unk/Other Cause)
77	MC 88802	1ST AVE/39TH ST	0 feet	Closed Status Spill (Unk/Other Cause)
78	TM #2125	2ND AVE & 32ND ST	0 feet	Closed Status Spill (Unk/Other Cause)
294	VIRGINIA DARE EXTRACT COM	882 3RD AVENUE	0 feet	Closed Status Spill (Misc. Spill Cause)
295	FGP BUSH TERMINALS	148 39TH STREET	0 feet	Closed Status Spill (Misc. Spill Cause)
296	VAULT 2020	39TH ST/2ND AVE	0 feet	Closed Status Spill (Misc. Spill Cause)
297	80 39TH STREET	80 39TH STREET	0 feet	Closed Status Spill (Misc. Spill Cause)
298	39TH ST MARINE TERMIN/UPS	39TH ST MARINE TERMINAL	0 feet	Closed Status Spill (Misc. Spill Cause)
299	ALAKA CHEMICALS	40TH ST & 2ND AVENUE	0 feet	Closed Status Spill (Misc. Spill Cause)
300	212451; 39 ST AND 2ND AVE	39 ST AND 2ND AVE	0 feet	Closed Status Spill (Misc. Spill Cause)
301	CONED VAULT#V5299	131 41ST STREET	0 feet	Closed Status Spill (Misc. Spill Cause)
302	2ND AVE &	39TH ST & 2ND AVE	0 feet	Closed Status Spill (Misc. Spill Cause)
303	NEW YORK CITY TRANSIT	36TH ST/2ND AVE	0 feet	Closed Status Spill (Misc. Spill Cause)
304		160 40TH ST	0 feet	Closed Status Spill (Misc. Spill Cause)
355	BUSH TERMINAL	882 3RD AVENUE	0 feet	Petroleum Bulk Storage Site
356	AT&T BROOKLYN (NY4841	882 THIRD AVE.	0 feet	Petroleum Bulk Storage Site
357	INDUSTRY CITY ASSOCIATES	551 2ND AVENUE	0 feet	Petroleum Bulk Storage Site
358	SOUTH BROOKLYN MARINE TERMINAL	FOOT 0F 39TH ST. & 1ST AVENUE	0 feet	Petroleum Bulk Storage Site
359	INDUSTRY CITY ASSOCIATES	87 35TH STREET	0 feet	Petroleum Bulk Storage Site
360	INDUSTRY CITY ASSOCIATES	80 39TH STREET	0 feet	Petroleum Bulk Storage Site
361	INDUSTRY CITY ASSOCIATES	253 36TH STREET	0 feet	Petroleum Bulk Storage Site
362	PIERS SERVICE	3901 1ST AVENUE	0 feet	Petroleum Bulk Storage Site
363	INDUSTRY CITY ASSOCIATES	254 36TH STREET	0 feet	Petroleum Bulk Storage Site
364	INDUSTRY CITY ASSOC	148 39TH STREET	0 feet	Petroleum Bulk Storage Site
365	PIER SERVICE CENTER INC	3901 1 AVE	0 feet	Petroleum Bulk Storage Site
400	NYCDEP	32ND ST & 2ND AVE	0 feet	Hazardous Waste Generator/Transporter
401	CONSOLIDATED EDISON	2ND AVE & 33RD STREET	0 feet	Hazardous Waste Generator/Transporter
402	LM INDUSTRIES CO	INDUSTRY CITY 882 3RD AVE	0 feet	Hazardous Waste Generator/Transporter
403	VIRGINIA DARE	882 THIRD AVENUE	0 feet	Hazardous Waste Generator/Transporter
404	ROMABA RECORD CORP	33 34TH ST	0 feet	Hazardous Waste Generator/Transporter
405	ITO	FOOT OF 39TH ST	0 feet	Hazardous Waste Generator/Transporter
406	NORTHEAST MARINE TERMINAL CO INC	FOOT OF 39TH ST	0 feet	Hazardous Waste Generator/Transporter
407	DEPT PORTS INTL TRADE & COMM	39TH ST BETW 1ST AVE & RIVER	0 feet	Hazardous Waste Generator/Transporter
408	BELL ATLANTIC−NY	39 ST PIER BROOKLYN PORTS TERMINALS	0 feet	Hazardous Waste Generator/Transporter

409	US MILITARY	39TH ST PIER	0 feet	Hazardous Waste Generator/Transporter
410	UTRECHT MANUFACTURING	33 THIRTY−FIFTH STREET	0 feet	Hazardous Waste Generator/Transporter
411	NYSDOT	920 3RD AVE	0 feet	Hazardous Waste Generator/Transporter
412	PRINTWAY LTD	87 35TH ST	0 feet	Hazardous Waste Generator/Transporter
413	REHAB OF I−278 VIADUCT	NYS DEPT OF TRANSPORTATION	0 feet	Hazardous Waste Generator/Transporter
414	CONSOLIDATED EDISON CO	MH71147 36TH ST & 2ND AVE	0 feet	Hazardous Waste Generator/Transporter
415	NEW YORK CITY OF PRINT SHOP HRA	80 39TH ST 1ST FLOOR	0 feet	Hazardous Waste Generator/Transporter
416	INTERDYNAMICS INC	80 39TH ST	0 feet	Hazardous Waste Generator/Transporter
417	INTERDYNAMICS INC	80 39TH ST	0 feet	Hazardous Waste Generator/Transporter
418	CONSOLIDATED EDISON	39TH ST & 1ST AVE	0 feet	Hazardous Waste Generator/Transporter
419	CONSOLIDATED EDISON	VS3181−39TH & 1ST AVE	0 feet	Hazardous Waste Generator/Transporter
420	CONSOLIDATED EDISON	39 STREET AND 1 AVENUE MH38662	0 feet	Hazardous Waste Generator/Transporter
421	CONSOLIDATED EDISON	MH88807−39TH ST & FIRST AVE	0 feet	Hazardous Waste Generator/Transporter
422	SENTINEL BAG & PAPER CO INC	219 36TH ST	0 feet	Hazardous Waste Generator/Transporter
423	GENERAL PAPER GOODS	253 36TH ST	0 feet	Hazardous Waste Generator/Transporter
424	TEKNI−PLEX INC	68 35TH ST	0 feet	Hazardous Waste Generator/Transporter
425	NYNEX	2ND AVE & 37TH ST	0 feet	Hazardous Waste Generator/Transporter
426	NYNEX	37TH ST& 2ND AVE	0 feet	Hazardous Waste Generator/Transporter
427	INDUSTRY CITY ASSOCIATION	269 37TH ST	0 feet	Hazardous Waste Generator/Transporter
428	ALPHA COATINGS CO	PO BOX 110236	0 feet	Hazardous Waste Generator/Transporter
429	BROOKLYN COATINGS INC	254 36TH ST	0 feet	Hazardous Waste Generator/Transporter
430	INDUSTRY CITY ASSOCIATION	241 37TH ST	0 feet	Hazardous Waste Generator/Transporter
431	CONSOLIDATED EDISON	39TH STREET & 2ND AVE	0 feet	Hazardous Waste Generator/Transporter
432	CONSOLIDATED EDISON	V2188−2ND & 39TH ST	0 feet	Hazardous Waste Generator/Transporter
433	FGP/BUSH TERMINALS	167 41ST ST	0 feet	Hazardous Waste Generator/Transporter
434	PHOENIX LIGHTING FIXTURE CO INC	167 41ST ST	0 feet	Hazardous Waste Generator/Transporter
435	CONSOLIDATED EDISON MH624845	168 39TH STREET & 2ND AVE	0 feet	Hazardous Waste Generator/Transporter
436	FULTON FERRY LIQUIDATORS INC	4002 2ND AVE	0 feet	Hazardous Waste Generator/Transporter
437	EMPIRE ELECTRIC CO	167 41ST ST	0 feet	Hazardous Waste Generator/Transporter
438	FONTANA BROS	148 39TH ST	0 feet	Hazardous Waste Generator/Transporter
439	CHROMADYNE CORPORATION	148 39TH ST	0 feet	Hazardous Waste Generator/Transporter
440	CARLSON INKS	148 39TH ST.	0 feet	Hazardous Waste Generator/Transporter
441	NYC DEPT OF FINANCE	167 41 ST 2ND FL	0 feet	Hazardous Waste Generator/Transporter
442	CONSOLIDATED EDISON	V2599−131 41ST ST	0 feet	Hazardous Waste Generator/Transporter
443	CONSOLIDATED EDISON	131 41 ST V2599	0 feet	Hazardous Waste Generator/Transporter
444	BELL ATLANTIC−NY	2 AVE/40 ST	0 feet	Hazardous Waste Generator/Transporter
445	CONSOLIDATED EDISON	2ND AVE & 41ST ST − MH 4031	0 feet	Hazardous Waste Generator/Transporter
505	INTERDYNAMICS, INC.	80 39TH STREET	0 feet	Chemical Bulk Storage Facility
509	BLATCHFORD BASE PLANT	32 33RD ST.	0 feet	Hazardous Substance Waste Disposal Site
512	VIRGINIA DARE EXTRACT CO. INC.	882 3RD. AVE.	0 feet	Toxic Release Inventory Site
513	GALAXCO INC.	33 34TH ST.	0 feet	Toxic Release Inventory Site
514	INTERDYNAMICS INC.	80 39TH ST.	0 feet	Toxic Release Inventory Site
515	TEKNI−PLEX INC.	68 35TH ST.	0 feet	Toxic Release Inventory Site
516	TEKNI−PLEX INC	68−35TH ST	0 feet	Toxic Release Inventory Site
517	ALPHA ASSOC. INC. ALPHA COATINGS DIV.	254 36TH ST. BLDG. 2, 6TH FLOOR SECTION C	0 feet	Toxic Release Inventory Site
518	ALPHA COATINGS DIV ALPHA ASSOCIATES	254−36TH ST. BLDG. 2	0 feet	Toxic Release Inventory Site
522	BUSH TERMINAL ASSOCIATES	269 37TH STREET	0 feet	Wastewater Discharge Facility
523	AIMWELL PRODUCTS INC. (ENF. 10/29/90)	67 34 STREET	0 feet	Air Discharge Site
524	DELLA PACKAGING SPECIALTIES	87 35TH STREET	0 feet	Air Discharge Site
525	TEKNI−PLEX INC,	68 35TH ST	0 feet	Air Discharge Site
526	BROOKLYN COATING	254 36TH ST	0 feet	Air Discharge Site
527	ALPHA ASSOCIATES	254−36TH ST. BLDG. 2	0 feet	Air Discharge Site
528	INDUSTRY CITY ASSOCIATES	254 36 STREET	0 feet	Air Discharge Site

529	DECOR FURNITURE CORP/DOMANTI	254 36 STREET	0 feet	Air Discharge Site
79	DAVIDSON PIPE SUPPLY CO	37TH ST/BET. 2ND & 3RD AV	1 feet to the SSW*	Closed Status Spill (Unk/Other Cause)
446	B & R IMPORT CO	4014 FIRST AVE, 5TH FLOOR	18 feet to the W*	Hazardous Waste Generator/Transporter
447	ELCO TOY CO	4014 FIRST AVE, 6TH FLOOR	18 feet to the W*	Hazardous Waste Generator/Transporter
448	ARTHUR MATNEY (AM COSMETICS INC)	4014 FIRST AVE	18 feet to the W*	Hazardous Waste Generator/Transporter
519	ARTHUR MATNEY CO. INC.	4014 1ST AVE.	18 feet to the W*	Toxic Release Inventory Site
80	TURNING POINT SHELTER	968 3RD AVENUE	32 feet to the SSE*	Closed Status Spill (Unk/Other Cause)
305	VAULT#3264	40−14 1ST AVE	32 feet to the W*	Closed Status Spill (Misc. Spill Cause)
306		4014 FIRST AVE	32 feet to the W*	Closed Status Spill (Misc. Spill Cause)
81	GILMORE SUPPLY	4101 1ST AVE	41 feet to the WSW*	Closed Status Spill (Unk/Other Cause)
366	GILMOUR SUPPLY CO.	4101 FIRST AVENUE	41 feet to the WSW*	Petroleum Bulk Storage Site
307	MANHOLE#4080	35TH ST AND THIRD AVE	43 feet to the ESE*	Closed Status Spill (Misc. Spill Cause)
449	CONSOLIDATED EDISON	35TH ST & 3RD AVE	43 feet to the ESE*	Hazardous Waste Generator/Transporter
450	CONSOLIDATED EDISON	EXCV 3RD AVE & 35TH ST	43 feet to the ESE*	Hazardous Waste Generator/Transporter
451	CONSOLIDATED EDISON	MH66768−3RD AVE & 35TH ST	43 feet to the ESE*	Hazardous Waste Generator/Transporter
452	VERIZON NEW YORK INC	3RD AVE & 35 ST	43 feet to the ESE*	Hazardous Waste Generator/Transporter
453	CONSOLIDATED EDISON	3 AVE & 35TH STREET	43 feet to the ESE*	Hazardous Waste Generator/Transporter
454	CONSOLIDATED EDISON	35RD ST & 3RD AVE MH4080	43 feet to the ESE*	Hazardous Waste Generator/Transporter
530	PARADISE PLASTICS(MAGNOLIA INDUSTRIES	116 39TH STREET	44 feet to the W*	Air Discharge Site
308	116 39TH ST	116 39TH ST	45 feet to the W*	Closed Status Spill (Misc. Spill Cause)
309	116 39TH ST/MAGNOLIA IND.	116 39TH ST/MAGNOLIA IND.	45 feet to the W*	Closed Status Spill (Misc. Spill Cause)
367	PARADISE PLASTICS	116 39TH STREET	45 feet to the W*	Petroleum Bulk Storage Site
310	MANHOLE#66768 3RD AVE.	BETWE. 35TH /36TH ST	46 feet to the ESE*	Closed Status Spill (Misc. Spill Cause)
311	TRAIN YARD	200 39TH STREET AND WHITE PLAINS RD	46 feet to the WSW*	Closed Status Spill (Misc. Spill Cause)
455	CONSOLIDATED EDISON	32ND STREET & 3RD AVE	57 feet to the ENE*	Hazardous Waste Generator/Transporter
368	HARBORSIDE MGMT CORP.	4100 1ST AVENUE	75 feet to the W*	Petroleum Bulk Storage Site
369	GILMOUR SUPPLY CO.	152 41ST STREET	77 feet to the WSW*	Petroleum Bulk Storage Site
370	PALMIERI TRUCKMEN INC	120 41ST STREET	79 feet to the WSW*	Petroleum Bulk Storage Site
371	PALMIERI TRUCKMEN INC	120 41 ST	79 feet to the WSW*	Petroleum Bulk Storage Site
456	F G P BUSH TERMINALINC	148 41ST ST 7TH FLOOR SEC 8	83 feet to the WSW*	Hazardous Waste Generator/Transporter
457	INTERNATIONAL TERMINAL OPERATIONS	1−39TH ST	84 feet to the WNW*	Hazardous Waste Generator/Transporter
35	SHOW AUTO SALES −MTBE	4001 SECOND AVE	93 feet to the SW*	Active Haz Spill (Misc. Spill Cause)
372	RONNIE AUTO REPAIR.	4001 2ND AVENUE	93 feet to the SW*	Petroleum Bulk Storage Site
373	RAM'S AUTOMOTIVE SERVICE	4001 2 AVE	93 feet to the SW*	Petroleum Bulk Storage Site

Sites between 100 ft and 660 ft from the subject property sorted by direction and distance

Map Id#	Site Name	Site Street	Approximate Distance & Direction From Property	Toxic Site Category

96	GOWANUS BAY	33RD ST & 1ST AVE	484 feet to the N	Closed Status Spill (Unk/Other Cause)
473	GENERAL SERVICES ADMINISTRATION	850 THIRD AVENUE	365 feet to the NE	Hazardous Waste Generator/Transporter
474	US FOOD & DRUG ADMINISTRATION	850 3RD AVE	365 feet to the NE	Hazardous Waste Generator/Transporter
475	U S FOOD & DRUG ADMINISTRATION	850 THIRD AVENUE	365 feet to the NE	Hazardous Waste Generator/Transporter
476	CONSOLIDATED EDISON	V2905−F/O 840 3RD AVE	365 feet to the NE	Hazardous Waste Generator/Transporter
55	GENERAL SERVICES OF FEDS	850 3RD AVENUE (29TH ST AND 3RD AVE)	417 feet to the NE	Closed Status Tank Test Failure
92	850 3RD AVE	850 3RD AVENUE	417 feet to the NE	Closed Status Spill (Unk/Other Cause)
319	850 3RD AVENUE	850 3RD AVENUE	417 feet to the NE	Closed Status Spill (Misc. Spill Cause)
320	US GSA	850 3RD AVENUE (29TH ST AND 3RD AVE)	417 feet to the NE	Closed Status Spill (Misc. Spill Cause)
384	FEDERAL OFFICE BUILDING POWER PLANT	850 3RD AVENUE (29TH ST AND 3RD AVE)	419 feet to the NE	Petroleum Bulk Storage Site
93	VAULT 2905	I/F/O 840 3RD AVE	458 feet to the NE	Closed Status Spill (Unk/Other Cause)
100	MANHOLE 4016	30TH ST/3RD AVE	517 feet to the NE	Closed Status Spill (Unk/Other Cause)
101	THIRD AVE AND	30TH STREET	517 feet to the NE	Closed Status Spill (Unk/Other Cause)
102	VAULT 3471	3RD AVE/30TH ST	517 feet to the NE	Closed Status Spill (Unk/Other Cause)
330	FEEDER B−26	3RD AVE/30TH ST	517 feet to the NE	Closed Status Spill (Misc. Spill Cause)
487	CONSOLIDATED EDISON	V5191−3RD & 30TH ST	517 feet to the NE	Hazardous Waste Generator/Transporter
335	METROPOL. DETENTION CENTE	100 29TH ST	608 feet to the NE	Closed Status Spill (Misc. Spill Cause)
390	FEDERAL BUREAU OF PRISONS	80 29TH STREET	612 feet to the NE	Petroleum Bulk Storage Site
510	US INFORMATION AGENCY	830 3RD AVE	621 feet to the NE	Hazardous Substance Waste Disposal Site
493	US MILITARY	830 THIRD AVE	629 feet to the NE	Hazardous Waste Generator/Transporter
494	US MILITARY	830 THIRD AVE	629 feet to the NE	Hazardous Waste Generator/Transporter
495	US MILITARY	830 THIRD AVE	629 feet to the NE	Hazardous Waste Generator/Transporter
496	US MILITARY	830 THIRD AVE	629 feet to the NE	Hazardous Waste Generator/Transporter
497	FEDERAL BUREAU OF PRISONS	830 3RD AVE	629 feet to the NE	Hazardous Waste Generator/Transporter
498	FEDERAL BUREAU OF PRISONS	830 3RD AVE BLDG 1	629 feet to the NE	Hazardous Waste Generator/Transporter
499	UNITED STATES MILITARY−COAST GUARD	SUPPLY CENTER−830 THIRD AVE	629 feet to the NE	Hazardous Waste Generator/Transporter
500	METROPOLITAN DETENTION CTR	100 29TH ST	629 feet to the NE	Hazardous Waste Generator/Transporter
12	U.S. INFORMATION AGENCY	29 TH STREET AND 3RD AVENUE	641 feet to the NE	CERCLIS Superfund NFRAP Site
538	USDOJ − METROPOLITAN DETENTION CENTER	100 29TH. STREET	641 feet to the NE	Air Discharge Site
375	VIDAS AUTO REP SERV INC	887 3 AVE	145 feet to the ENE*	Petroleum Bulk Storage Site
83	GAS STATION − TEXACO −MTBE	889 THIRD AVENUE	180 feet to the ENE*	Closed Status Spill (Unk/Other Cause)
379	FRIENDLY STAR FUEL INC.	889 THIRD AVENUE	180 feet to the ENE*	Petroleum Bulk Storage Site
84	LISETTE COLON RESIDENCE	114 32ND ST	184 feet to the ENE*	Closed Status Spill (Unk/Other Cause)
314	114 32ND ST AT 3RD AVE.	114 32ND ST AT 3RD AVE	184 feet to the ENE*	Closed Status Spill (Misc. Spill Cause)
86	RIVERA RESIDENCE	121 33RD ST	244 feet to the ENE	Closed Status Spill (Unk/Other Cause)
87	SERVICE BOX #49030	IFO 117 32ND ST	249 feet to the ENE	Closed Status Spill (Unk/Other Cause)
316	STREET SPILL	31 STREET & 3RD AVE	261 feet to the ENE	Closed Status Spill (Misc. Spill Cause)
469	NYCDEP	3RD AVE & 31ST ST	261 feet to the ENE	Hazardous Waste Generator/Transporter
91	SERVICE BOX # 49019	124 31ST ST	271 feet to the ENE	Closed Status Spill (Unk/Other Cause)
480	OESM CORP	121 31ST ST	395 feet to the ENE	Hazardous Waste Generator/Transporter
321		122−30TH ST	472 feet to the ENE	Closed Status Spill (Misc. Spill Cause)
376	U NEED AUTO REPAIR, INC.	129 34TH STREET	164 feet to the E*	Petroleum Bulk Storage Site
377	SUN TRUCKING RENTING	129 34 ST	164 feet to the E*	Petroleum Bulk Storage Site
82	LL AUTO REPAIR CENTER	129 34TH STREET	165 feet to the E*	Closed Status Spill (Unk/Other Cause)
380	A−ONE CAR & TRUCK AUTO REPAIR	891 3RD AVENUE	186 feet to the E*	Petroleum Bulk Storage Site
470	STEVENS TECHNICAL SVC	145 34TH ST	315 feet to the E	Hazardous Waste Generator/Transporter
383	ERNCO PROPERTIES CORP	13640 33 ST	401 feet to the E	Petroleum Bulk Storage Site
387	CHINATOWN DIRECTION INC.	156 33 ST	513 feet to the E	Petroleum Bulk Storage Site
491	J N B PRINTING & LITHOGRAPHERS INC 2	141 32ND ST	560 feet to the E	Hazardous Waste Generator/Transporter
389	YUES MONY AUTO REPAIR, INC.	158 33RD STREET	602 feet to the E	Petroleum Bulk Storage Site

396	MATHEOS BROS. REALTY CORP.	175−181 34TH STREET	640 feet to the E	Petroleum Bulk Storage Site
397	MATHEOS BROS RLTY CRP	17581 34 ST	640 feet to the E	Petroleum Bulk Storage Site
398	JOHN NAPPA	153 32 ST	650 feet to the E	Petroleum Bulk Storage Site
399	COSMO AUTO PERFORMANCE INC.	896 4TH AVENUE	654 feet to the E	Petroleum Bulk Storage Site
322	ON THE CORNER	156 35TH ST	476 feet to the ESE	Closed Status Spill (Misc. Spill Cause)
56	170 34TH STREET	170 34TH STREET	480 feet to the ESE	Closed Status Tank Test Failure
94	NYC HIGH SCHOOL	170 34TH STREET	480 feet to the ESE	Closed Status Spill (Unk/Other Cause)
95	SUNSET PARK HIGHSCHOOL	932−934 4 4TH AVE	480 feet to the ESE	Closed Status Spill (Unk/Other Cause)
323	NABISCO	170 34TH STREET	480 feet to the ESE	Closed Status Spill (Misc. Spill Cause)
324	156−170 34TH STREET	156−170 34TH STREET	480 feet to the ESE	Closed Status Spill (Misc. Spill Cause)
325	SUNSET PARK HIGH SCHOOL	170 34TH STREET	480 feet to the ESE	Closed Status Spill (Misc. Spill Cause)
385	NABISCO/LIFESAVERS COMPANY	170 34TH STREET, (165 35TH STREET)	480 feet to the ESE	Petroleum Bulk Storage Site
532	AMPACK PLASTICS	154 35TH STREET	480 feet to the ESE	Air Discharge Site
386	PHOENIX CONFECTIONS	165 35 ST	481 feet to the ESE	Petroleum Bulk Storage Site
483	CITY OF NY SCHOOL CONTSTRUCTION AUTH	153−35 STREET	484 feet to the ESE	Hazardous Waste Generator/Transporter
484	NABISCO CO − LIFESAVERS	170 34TH ST	484 feet to the ESE	Hazardous Waste Generator/Transporter
533	PHOENIX CANDY	147−151 35TH ST	485 feet to the ESE	Air Discharge Site
534	PHOENIX CANDY	147−151 35TH STREET	485 feet to the ESE	Air Discharge Site
103	SERVICE BOX 49069	168 35 STREET	575 feet to the ESE	Closed Status Spill (Unk/Other Cause)
85	3601 3RD AVE	3601 3RD AVE	199 feet to the SE*	Closed Status Spill (Unk/Other Cause)
395	PUBLIC SCHOOL 371 − BROOKLYN	355 37TH STREET	625 feet to the SE	Petroleum Bulk Storage Site
539	NYC BD OF ED − PS 371	355 37TH STREET	629 feet to the SE	Civil & Admin. Enforcement Docket Site
312	MANHOLE # 70831	3RD AVE & 37TH ST	128 feet to the SSE*	Closed Status Spill (Misc. Spill Cause)
458	VERIZON LOG 23630 MH 34	37TH ST & 3RD AVE	128 feet to the SSE*	Hazardous Waste Generator/Transporter
485	NYSDOT BIN 106531F	GOWANUS EXPWY RAMP F OVER	486 feet to the SSE	Hazardous Waste Generator/Transporter
490	METRO 1 AMBULANCE SVC	350 37TH ST	553 feet to the SSE	Hazardous Waste Generator/Transporter
317	ROADWAY	GOWANUS EXPRESSWAY& 38TH	322 feet to the S	Closed Status Spill (Misc. Spill Cause)
318		GOWANUS EXPRESSWAY @ 38TH	322 feet to the S	Closed Status Spill (Misc. Spill Cause)
471	NYC DEP	38 ST & 3 AVE	322 feet to the S	Hazardous Waste Generator/Transporter
331	GOWANUS EXPRESSWAY	39TH ST AT EXIT	557 feet to the S	Closed Status Spill (Misc. Spill Cause)
332	CORNER 39 ST & GOWANUS EX	39TH ST & GOWANUS EXPWY	557 feet to the S	Closed Status Spill (Misc. Spill Cause)
333	GOWANAUS EXPRESSWAY XST 39TH ST	GOWANAUS EXPRESSWAY XST 39TH ST	557 feet to the S	Closed Status Spill (Misc. Spill Cause)
463	DAVIDSON PIPE SUPPLY CO INC	990 THIRD AVE	248 feet to the SSW	Hazardous Waste Generator/Transporter
464	COSTCO WHOLESALE #318	976 3RD AVE	248 feet to the SSW	Hazardous Waste Generator/Transporter
388	DLJ ENTERPRISES LTD	260 39TH STREET	536 feet to the SSW	Petroleum Bulk Storage Site
489	NYSDOT	255 42ND ST(BTWN 2ND & 3RD)	551 feet to the SSW	Hazardous Waste Generator/Transporter
334	265 42ND STREET	265 42ND STREET	574 feet to the SSW	Closed Status Spill (Misc. Spill Cause)
378	PYROCK CHEMICAL CORP.	214 40 ST	178 feet to the SW*	Petroleum Bulk Storage Site
459	YOOKEL INC	224 40TH ST	182 feet to the SW*	Hazardous Waste Generator/Transporter
460	INDUSTRIAL FINISHING PRODUCTS	214 40TH ST	182 feet to the SW*	Hazardous Waste Generator/Transporter
461	LACQUER & CHEMICAL CORP	214 40TH ST	182 feet to the SW*	Hazardous Waste Generator/Transporter
506	PYROCK CHEMICAL	214 40 STREET	182 feet to the SW*	Chemical Bulk Storage Facility
520	INDUSTRIAL FINISHING PRODS., INC.	214 40TH ST.	182 feet to the SW*	Toxic Release Inventory Site
521	INDUSTRIAL FINISHING PROD.	214 40TH STREET	182 feet to the SW*	Toxic Release Inventory Site
54	COMADORE MANUFAC	3913 2ND AVE	188 feet to the SW*	Closed Status Tank Test Failure
381	3913 2ND AVE. REALTY LLC	3913 2ND AVENUE	188 feet to the SW*	Petroleum Bulk Storage Site
382	DAVIDSON PIPE SUPPLY CO INC	39TH STREET/THIRD AVENUE	193 feet to the SW*	Petroleum Bulk Storage Site

40	990 THIRD AVE	990 THIRD AVE	196 feet to the SW*	Closed Status Tank Failure
468	CONSOLIDATED EDISON	TM846−42ND ST & 2ND AVE	260 feet to the SW	Hazardous Waste Generator/Transporter
531	LINCOLN METAL PROD	225 42ND ST	333 feet to the SW	Air Discharge Site
472	LOUIS L ROSENBURG	162 42 ST	340 feet to the SW	Hazardous Waste Generator/Transporter
477	NYSDOT BIN 106531G	GOWANUS EXPWY RAMP G OVER	387 feet to the SW	Hazardous Waste Generator/Transporter
479	MC LEAN TRUCKING CO	4210 SECOND AVE	393 feet to the SW	Hazardous Waste Generator/Transporter
481	APPLE EXPRESS AUTO BODY	224 42ND ST	414 feet to the SW	Hazardous Waste Generator/Transporter
482	CARCRAFT COLLISION WORKS INC	232 42ND AVENUE	436 feet to the SW	Hazardous Waste Generator/Transporter
97	SERVICE BOX #48383	242 42ND ST	507 feet to the SW	Closed Status Spill (Unk/Other Cause)
488	BELL ATLANTIC−NY	2 AVE/43 ST	518 feet to the SW	Hazardous Waste Generator/Transporter
536	AMER CAN CO	2 AVE & 43 ST	518 feet to the SW	Air Discharge Site
41	BELL ALTANTIC	230 43RD ST	614 feet to the SW	Closed Status Tank Failure
391	VERIZON NEW YORK INC−NY−35555	230 43RD STREET	614 feet to the SW	Petroleum Bulk Storage Site
492	VERIZON	230 43RD ST	623 feet to the SW	Hazardous Waste Generator/Transporter
374	BUSH TERMINAL − UNIT 'B'	4104 1 AVE	123 feet to the WSW*	Petroleum Bulk Storage Site
36	BUSH TERMINAL EDC −DDC	4104 FIRST AVENUE	130 feet to the WSW*	Active Haz Spill (Misc. Spill Cause)
313	BUSH TERMINAL EDC −DDC	4104 FIRST AVENUE	130 feet to the WSW*	Closed Status Spill (Misc. Spill Cause)
88	216820; 42 ST AND 1ST AVE	42 ST AND 1ST AVE	258 feet to the WSW	Closed Status Spill (Unk/Other Cause)
89	ON THE STREET	42ND/WEST 1ST AVE	258 feet to the WSW	Closed Status Spill (Unk/Other Cause)
90	TRANSFORMER MANHOLE 60	42ND ST & 1ST AVE	258 feet to the WSW	Closed Status Spill (Unk/Other Cause)
315	VAULT #TM60	42 ST & 1ST AVE	258 feet to the WSW	Closed Status Spill (Misc. Spill Cause)
465	CONSOLIDATED EDISON − MH 74510	1ST AVE & 42ND ST	258 feet to the WSW	Hazardous Waste Generator/Transporter
466	CONSOLIDATED EDISON	42 ST & 1 AVE TM60	258 feet to the WSW	Hazardous Waste Generator/Transporter
467	CONSOLIDATED EDISON MH74510	MH754510 1ST AVE & 42ND ST	258 feet to the WSW	Hazardous Waste Generator/Transporter
507	42ND ST	42ND ST	336 feet to the WSW	Historic Utility Site
508			336 feet to the WSW	Historic Utility Site
478	NYC ECONOMIC DEVELOPMENT	BUSH TERMINAL #6	392 feet to the WSW	Hazardous Waste Generator/Transporter
11	BUSH TERMINALS, PIER SIX SITE	FIRST AVE. AND 43RD ST	513 feet to the WSW	CERCLIS Superfund NFRAP Site
98	ON ROAD AT 43RD STREET	43RD STREET & 1ST AVENUE	513 feet to the WSW	Closed Status Spill (Unk/Other Cause)
99	BUSH TERMINAL COMPLEX	FIRST AVE & 43RD ST	513 feet to the WSW	Closed Status Spill (Unk/Other Cause)
326	BUSCH TERMINAL	43RD STREET & 1ST AVENUE	513 feet to the WSW	Closed Status Spill (Misc. Spill Cause)
327	43RD ST & 1ST AVE	43RD STREET & 1ST AVENUE	513 feet to the WSW	Closed Status Spill (Misc. Spill Cause)
328	REGULATOR OH−7D	43RD STREET AND 1ST AVE	513 feet to the WSW	Closed Status Spill (Misc. Spill Cause)
486	NYC DEP	43RD ST & 1ST AVE	513 feet to the WSW	Hazardous Waste Generator/Transporter
535	BUSH TERMINAL CORP	1 BUSH PLZ & 43RD ST	513 feet to the WSW	Air Discharge Site
329	43RD ST BETWEEN	2ND AVE & 1ST AVE	515 feet to the WSW	Closed Status Spill (Misc. Spill Cause)
392	COMMODORE MANUFACURING CORPORATION	140 43RD STREET	618 feet to the WSW	Petroleum Bulk Storage Site
393	3913 2ND AVE. REALTY LLC	4312 2ND AVENUE	618 feet to the WSW	Petroleum Bulk Storage Site
394	SEA JET TRUCKING CORP	140 43 ST	618 feet to the WSW	Petroleum Bulk Storage Site
22	COMMODORE MANUFACTURING	140 43RD STREET	625 feet to the WSW	Active Tank Test Failure
104	MANHOLE TM2785	4301 1ST AVE	625 feet to the WSW	Closed Status Spill (Unk/Other Cause)
537	MY TOY CO	140 43RD ST	629 feet to the WSW	Air Discharge Site
501	NYC ECONOMIC DEVELOPMENT CORP	4301 1ST AVE	657 feet to the WSW	Hazardous Waste Generator/Transporter
502	SEA JET TRUCKING CORP	140 43RD ST	657 feet to the WSW	Hazardous Waste Generator/Transporter
503	NYC ECONOMIC DEVELOPMENT CORP	4301 1ST AVE	657 feet to the WSW	Hazardous Waste Generator/Transporter
504	CONSOLIDATED EDISON	V 2785 − 1ST AVE	657 feet to the WSW	Hazardous Waste Generator/Transporter
462	PORTS TERMINAL	38TH & 1ST AVE	233 feet to the W	Hazardous Waste Generator/Transporter

Sites equal to or greater than 660 ft from subject property sorted by direction and distance

Map Id#	Site Name	Site Street	Approximate Distance & Direction From Property	Toxic Site Category
119	GOWANUS CANAL	29TH STREET & 2ND AVENUE	783 feet to the NNE	Closed Status Spill (Unk/Other Cause)
120	GOWANUS CANAL	29 AND 2ND AVE	783 feet to the NNE	Closed Status Spill (Unk/Other Cause)
121	GOWANUS BAY	29TH ST AND 2ND AVE	783 feet to the NNE	Closed Status Spill (Unk/Other Cause)
122	SURFACE WATER	29TH ST AND 2ND AVE	783 feet to the NNE	Closed Status Spill (Unk/Other Cause)
123	GOWANAS BROOKLYN NY	29TH ST AND SECOND AVE	783 feet to the NNE	Closed Status Spill (Unk/Other Cause)
124		29TH STREET/2ND AVENUE	783 feet to the NNE	Closed Status Spill (Unk/Other Cause)
125		29 AND 2ND AVE	783 feet to the NNE	Closed Status Spill (Unk/Other Cause)
342	****TEST GOWANUS BAY****	29TH ST AND 2ND	783 feet to the NNE	Closed Status Spill (Misc. Spill Cause)
137	FOOT OF 29 ST. BKLYN/SHEE	FOOT OF 29TH ST.	920 feet to the NNE	Closed Status Spill (Unk/Other Cause)
344	GOWANUS BAY	28TH STREET & FIRST AVE	1119 feet to the NNE	Closed Status Spill (Misc. Spill Cause)
49	GOWANUS TURBINE SITE	29TH STREET & 2ND AVENUE	1610 feet to the NNE	Closed Status Tank Failure
195	GOWANUS GAS TURBINES	29TH STREET & 2ND AVENUE	1610 feet to the NNE	Closed Status Spill (Unk/Other Cause)
196	GOWANUS GAS TURBINE SITE	29TH STREET & 2ND AVENUE	1610 feet to the NNE	Closed Status Spill (Unk/Other Cause)
197	GOWANUS CANAL	29TH STREET & 2ND AVENUE	1610 feet to the NNE	Closed Status Spill (Unk/Other Cause)
198	GOWANAUS GAS TURBINE SITE	29TH STREET & 2ND AVENUE	1610 feet to the NNE	Closed Status Spill (Unk/Other Cause)
199	GOWANUS GAS TURBINE SITE	29TH STREET/2ND AVENUE	1610 feet to the NNE	Closed Status Spill (Unk/Other Cause)
200	GOWANUS CANNAL	29TH STREET & 2ND AVENUE	1610 feet to the NNE	Closed Status Spill (Unk/Other Cause)
201	CON ED GOWANUS GAS TURBIN	29TH STREET & 2ND AVENUE	1610 feet to the NNE	Closed Status Spill (Unk/Other Cause)
202	GOWANUS CANAL	29TH STREET & 2ND AVENUE	1610 feet to the NNE	Closed Status Spill (Unk/Other Cause)
203	GOWANUS GAS TURBINES	29TH STREET & 2ND AVENUE	1610 feet to the NNE	Closed Status Spill (Unk/Other Cause)
204	GOWANUS GAS TURBINES	29TH STREET & 2ND AVENUE	1610 feet to the NNE	Closed Status Spill (Unk/Other Cause)
205	GOWANUS TURBINE SITE	29TH STREET/2ND AVENUE	1610 feet to the NNE	Closed Status Spill (Unk/Other Cause)
206	GOWANAS GAS TURBINES	27TH ST/2ND AVE	1610 feet to the NNE	Closed Status Spill (Unk/Other Cause)
207	GOWANUS GAS TURBINE FAC	29TH STREET & 2ND AVENUE	1610 feet to the NNE	Closed Status Spill (Unk/Other Cause)
208	GOWANUS CANAL	29TH STREET & 2ND AVENUE	1610 feet to the NNE	Closed Status Spill (Unk/Other Cause)
209	GOWANUS GAS TURBINE SITE	29TH STREET & 2ND AVENUE	1610 feet to the NNE	Closed Status Spill (Unk/Other Cause)
210	GOWANUS BAY	29TH STREET & 2ND AVENUE	1610 feet to the NNE	Closed Status Spill (Unk/Other Cause)
211	.FALSE.	27TH STREET & 3RD AVENUE	1610 feet to the NNE	Closed Status Spill (Unk/Other Cause)
212	GOWANUS GAS TURBINE SITE	29TH STREET & 2ND AVENUE	1610 feet to the NNE	Closed Status Spill (Unk/Other Cause)
213	GOWANUS GAS TURBINES	29TH STREET & 2ND AVENUE	1610 feet to the NNE	Closed Status Spill (Unk/Other Cause)
214	GOWANUS GAS TURBINE SITE	29TH ST/240 AVE	1610 feet to the NNE	Closed Status Spill (Unk/Other Cause)
215	GOWANUS GAS TURBINE SITE	27TH STREET & 3RD AVENUE	1610 feet to the NNE	Closed Status Spill (Unk/Other Cause)
216	GOWANUS GAS TURBINES	27TH STREET & 3RD AVENUE	1610 feet to the NNE	Closed Status Spill (Unk/Other Cause)
217	27TH ST & 2ND AVENUE	27TH ST & 2ND AVE	1610 feet to the NNE	Closed Status Spill (Unk/Other Cause)
218	GOWANUS GAS TURBINES	27TH ST & 1ST AVE	1610 feet to the NNE	Closed Status Spill (Unk/Other Cause)
219	GOWANUS GAS TURBINES	29TH STREET & 2ND AVENUE	1610 feet to the NNE	Closed Status Spill (Unk/Other Cause)
346	GOWANUS GAS TURBINES	27TH STREET & 3RD AVENUE	1610 feet to the NNE	Closed Status Spill (Misc. Spill Cause)
347	29TH ST & 2ND AVENUE	29TH STREET/2ND AVENUE	1610 feet to the NNE	Closed Status Spill (Misc. Spill Cause)
348	GOWANUS CANAL	29TH STREET/2ND AVENUE	1610 feet to the NNE	Closed Status Spill (Misc. Spill Cause)
4	HAMILTON AVENUE PIERS/19TH & 18TH ST.	REAR OF 566 HAMILTON AVE.	3570 feet to the NNE	NYSDEC Inactive Haz Waste Disposal Site
1	GOWANUS CANAL	BUTLER ST (BETWEEN BOND ST AND NEVIS ST)	3963 feet to the NNE	National Priority List(NPL) Site
6	GOWANUS CANAL SITE	GOWANUS CANAL	3963 feet to the NNE	NYSDEC Inactive Haz Waste Disposal Site
7	CHEMTURA 688−700 COURT STREET	688−700 COURT STREET	3974 feet to the NNE	NYSDEC Inactive Haz Waste Disposal Site
126	29TH ST & 3RD AVE	29TH ST & 3RD AVE	794 feet to the NE	Closed Status Spill (Unk/Other Cause)
139	OLD GAS STATION	3RD AVENUE	934 feet to the NE	Closed Status Spill (Unk/Other Cause)
147	OILY SOIL IN EXCAVATION AT MH 66767	3RD AVENUE & 28TH STREET	1050 feet to the NE	Closed Status Spill (Unk/Other Cause)

148	MANHOLE #66767	3RD AVE 100FT.SOUTH 28TH	1050 feet to the NE	Closed Status Spill (Unk/Other Cause)
149	MANHOLE 66767	28TH STAND 3RD AVE	1050 feet to the NE	Closed Status Spill (Unk/Other Cause)
343	3RD AVE S/O 28TH ST	3RD AVE/28TH ST	1050 feet to the NE	Closed Status Spill (Misc. Spill Cause)
163	EXCAVATION	125 27TH ST	1421 feet to the NE	Closed Status Spill (Unk/Other Cause)
164	UNKNOWN−RECHECK	127 27TH STREET	1421 feet to the NE	Closed Status Spill (Unk/Other Cause)
165	776 3RD AVENUE	776 3RD AVENUE	1440 feet to the NE	Closed Status Spill (Unk/Other Cause)
28	GOWANS SUB STATION	99 27TH STREET	1470 feet to the NE	Active Haz Spill (Unknown/Other Cause)
29	GOWANUS FACILITY	99 27TH ST	1470 feet to the NE	Active Haz Spill (Unknown/Other Cause)
30	GOWANUS SUBSTATION PH 2	27TH STREET & 3RD AVENUE	1470 feet to the NE	Active Haz Spill (Unknown/Other Cause)
38	GOWANUS SUBSTATION CP#3	27TH STREET/3RD AVE	1470 feet to the NE	Active Haz Spill (Misc. Spill Cause)
168	MANHOLE 67422	THIRD AVE AT 27TH STREET	1470 feet to the NE	Closed Status Spill (Unk/Other Cause)
169	MANHOLE #67422	29TH STREET & 2ND AVENUE	1470 feet to the NE	Closed Status Spill (Unk/Other Cause)
170	GOWANUS SUBSTATION	27 ST & 3RD AVE	1470 feet to the NE	Closed Status Spill (Unk/Other Cause)
171	GOWANUS SUBSTATION	27TH STREET AT THIRD AVE	1470 feet to the NE	Closed Status Spill (Unk/Other Cause)
172	GOWANUS SUBSTATION	27TH STREET & 3RD AVENUE	1470 feet to the NE	Closed Status Spill (Unk/Other Cause)
173	GOWANUS SUB STATION	27TH STREET/3RD AVE	1470 feet to the NE	Closed Status Spill (Unk/Other Cause)
174	GOWANAS SUBSTATION	27TH ST AND 3RD AVE	1470 feet to the NE	Closed Status Spill (Unk/Other Cause)
175	GOWANUS SUBSTATION	27TH ST/ 3RD AVE	1470 feet to the NE	Closed Status Spill (Unk/Other Cause)
176	6 0Z IN MOAT AT COOLING PLT # 2.	GOWANUS SUBSTATION	1470 feet to the NE	Closed Status Spill (Unk/Other Cause)
177	GOWANUS SUB STATION	27TH STREET & 3RD AVENUE	1470 feet to the NE	Closed Status Spill (Unk/Other Cause)
178	GOWANUS SUBSTATION	27TH STREET/3RD AVE	1470 feet to the NE	Closed Status Spill (Unk/Other Cause)
179	GOWANUS SUBSTATION	27TH STREET & 3RD AVENUE	1470 feet to the NE	Closed Status Spill (Unk/Other Cause)
180	MANHOLE 67422	GOWANUS SWITCHING STATION	1470 feet to the NE	Closed Status Spill (Unk/Other Cause)
181	GOWANUS SUBSTATION	27TH STREET AT THIRD AVE	1470 feet to the NE	Closed Status Spill (Unk/Other Cause)
182	GOWANUS SUBSTATION	27TH STREET & 3RD AVENUE	1470 feet to the NE	Closed Status Spill (Unk/Other Cause)
183	GOWANUS SUB STATION	27TH STREET & 3RD AVENUE	1470 feet to the NE	Closed Status Spill (Unk/Other Cause)
184	MANHOLE67422−GOWANUS SS	3RD AVE−27TH	1470 feet to the NE	Closed Status Spill (Unk/Other Cause)
185	GOWANUS SUBSTATION	27TH STREET/3RD AVE	1470 feet to the NE	Closed Status Spill (Unk/Other Cause)
186	GOWANUS SUB STATION	3RD AVE/27TH STREET	1470 feet to the NE	Closed Status Spill (Unk/Other Cause)
187	GOWANUS SUB STATION	27TH STREET & 3RD AVENUE	1470 feet to the NE	Closed Status Spill (Unk/Other Cause)
345	GOWANUS SUBSTATION	99 27 STREET	1470 feet to the NE	Closed Status Spill (Misc. Spill Cause)
193	MANHOLE 70609	26TH ST AND 3RD AVE	1561 feet to the NE	Closed Status Spill (Unk/Other Cause)
194	MANHOLE 70609	26TH ST/3RD AVE	1561 feet to the NE	Closed Status Spill (Unk/Other Cause)
237	TM 4381	25TH ST/3RD AVE	1813 feet to the NE	Closed Status Spill (Unk/Other Cause)
238	MANHOLE #74514	25TH ST & 3RD AVE	1813 feet to the NE	Closed Status Spill (Unk/Other Cause)
239	MANHOLE # 74514	3RD AVE/25 STREET	1813 feet to the NE	Closed Status Spill (Unk/Other Cause)
240	VAULT #4381	25TH ST & 3RD AVE	1813 feet to the NE	Closed Status Spill (Unk/Other Cause)
241	TM 4381	25TH ST/3RD AVE	1813 feet to the NE	Closed Status Spill (Unk/Other Cause)
242	MANHOLE 74514	25TH ST WEST OF 3RD AVE	1815 feet to the NE	Closed Status Spill (Unk/Other Cause)
245	ACCU TRAVEL	117−127 25TH ST	1879 feet to the NE	Closed Status Spill (Unk/Other Cause)
258	NYPA	730 3RD AVE	2177 feet to the NE	Closed Status Spill (Unk/Other Cause)
259	FORMER MOORE MCCORMACK LINES− CONTINENTAL TERMINAL	730 3RD AVE / 106−112 23RD ST / 109−111 23RD ST	2177 feet to the NE	Closed Status Spill (Unk/Other Cause)
260	MANHOLE 46920	209 24TH ST	2200 feet to the NE	Closed Status Spill (Unk/Other Cause)
263	138 23RD ST./B'KLYN	138 23RD ST.	2291 feet to the NE	Closed Status Spill (Unk/Other Cause)
268	23RD STREET AND	3RD AVENUE	2337 feet to the NE	Closed Status Spill (Unk/Other Cause)
269	GOWANUS PLANT/ GTG	CORNER 23RD AND 3RD AVE	2337 feet to the NE	Closed Status Spill (Unk/Other Cause)
270	NY POWER AUTHORITY	23RD & 3RD AVE	2337 feet to the NE	Closed Status Spill (Unk/Other Cause)
271	GOWANUS PLANT UNIT 6	23RD & 3RD	2337 feet to the NE	Closed Status Spill (Unk/Other Cause)
272	2 NIPA GAS TURBINE GEN SI	23RD ST & 3RD AVE	2337 feet to the NE	Closed Status Spill (Unk/Other Cause)
273	23RD ST / 3RD AVE	23RD ST/3RD AVE	2337 feet to the NE	Closed Status Spill (Unk/Other Cause)
352	B'KLYN QNS EXPWY & 23RD	BROOKLYN QUEENS EXPRESSWAY & 23RD	2337 feet to the NE	Closed Status Spill (Misc. Spill Cause)
276	131 23RD ST	131 23RD ST	2427 feet to the NE	Closed Status Spill (Unk/Other Cause)
25	PRIVATE HOME	720 4TH AVE	2554 feet to the NE	Active Tank Test Failure

53		160 22ND ST	2586 feet to the NE	Closed Status Tank Failure
284	22ND & 2ND AVE	22ND ST & 2ND AVE	2596 feet to the NE	Closed Status Spill (Unk/Other Cause)
285	MANHOLE 5580	3RD AVE IFO 702 22ND ST	2597 feet to the NE	Closed Status Spill (Unk/Other Cause)
288	MANHOLE 5580	3RD AVE/22ND ST	2603 feet to the NE	Closed Status Spill (Unk/Other Cause)
289	MANHOLE 62008	22ND ST & 3RD AVE	2603 feet to the NE	Closed Status Spill (Unk/Other Cause)
290	GOWANUS BAY	22ND ST & 3RD AVE	2603 feet to the NE	Closed Status Spill (Unk/Other Cause)
9	DEBEVOISE PAINT−PR−ALL PAINT PRODUCTS	74 20 ST	2989 feet to the NE	RCRA Corrective Action Site
37	72 PRECINCT NYPD −DDC	830 4TH AVENUE	901 feet to the ENE	Active Haz Spill (Misc. Spill Cause)
43	72 PRECINCT NYPD −DDC	830 4TH AVENUE	901 feet to the ENE	Closed Status Tank Failure
44	72 PRECINCT NYPD −DDC	830 4TH AVENUE	901 feet to the ENE	Closed Status Tank Failure
136	75 PRECINCT NYPD −DDC	830 4TH AVENUE	901 feet to the ENE	Closed Status Spill (Unk/Other Cause)
138	30TH ST & 4TH AVE/BKLYN	30TH STREET & 4TH AVENUE	926 feet to the ENE	Closed Status Spill (Unk/Other Cause)
145	815 THIRD AVE	815 THIRD AVE	1008 feet to the ENE	Closed Status Spill (Unk/Other Cause)
146	SOIL	149−157 29TH ST	1029 feet to the ENE	Closed Status Spill (Unk/Other Cause)
155	RELEASE TO SEWER FROM VAC TRUCK	28 STREET & 4 AVENUE	1291 feet to the ENE	Closed Status Spill (Unk/Other Cause)
156	MANHOLE #61195	4TH AVENUE AND 28 STREET	1291 feet to the ENE	Closed Status Spill (Unk/Other Cause)
157	MANHOLE 255	28TH ST & 4TH AVE	1291 feet to the ENE	Closed Status Spill (Unk/Other Cause)
161	188 27TH ST/BROOKLYN	188 27TH STREET	1384 feet to the ENE	Closed Status Spill (Unk/Other Cause)
188	SERVICE BOX 46979	181−83 27TH ST	1496 feet to the ENE	Closed Status Spill (Unk/Other Cause)
189	MANHOLE #4004	4TH AVE/27TH ST	1509 feet to the ENE	Closed Status Spill (Unk/Other Cause)
235	MANHOLE #6016	WEST SIDE 4TH AVE/26TH ST	1739 feet to the ENE	Closed Status Spill (Unk/Other Cause)
39	AMOCO STATION #5082	764 4TH AVE	1791 feet to the ENE	Active Haz Spill (Misc. Spill Cause)
244	SAMS AUTO REPAIR	4TH AVE/BETWEEN 25 &26TH	1854 feet to the ENE	Closed Status Spill (Unk/Other Cause)
246	TIME WARNER	769 5TH AVE	1894 feet to the ENE	Closed Status Spill (Unk/Other Cause)
248	AMERICAL COLLISION	247 27TH ST	1943 feet to the ENE	Closed Status Spill (Unk/Other Cause)
33	SUBWAY R LINE −NYCT	25TH STREET AND 4TH AVENUE	1976 feet to the ENE	Active Haz Spill (Unknown/Other Cause)
52	25TH ST − 4TH AVE SUB−STA	25TH ST − 4TH AVE SUB−STA	1976 feet to the ENE	Closed Status Tank Failure
64	CITGO STATION	4TH AV & 25TH ST	1976 feet to the ENE	Closed Status Tank Test Failure
249		4TH AVE & 25TH ST	1976 feet to the ENE	Closed Status Spill (Unk/Other Cause)
250	MANHOLE 94B & 96 NR LINE	25TH ST & 4TH AVE	1976 feet to the ENE	Closed Status Spill (Unk/Other Cause)
251	SUBWAY TUNNEL	25 ST & 4TH AVENUE	1976 feet to the ENE	Closed Status Spill (Unk/Other Cause)
252	25 ST & 4TH AVENUE	25 ST & 4TH AVENUE	1976 feet to the ENE	Closed Status Spill (Unk/Other Cause)
253	25TH ST & 4TH AVE	25TH ST/4TH AVE	1976 feet to the ENE	Closed Status Spill (Unk/Other Cause)
261	4TH AVE/24TH STREET	4TH AVE/24TH STREET	2219 feet to the ENE	Closed Status Spill (Unk/Other Cause)
67	GOLDEN MILLION	276−280 24TH ST	2261 feet to the ENE	Closed Status Tank Test Failure
262	DRUM RUN	276−280 24TH ST	2261 feet to the ENE	Closed Status Spill (Unk/Other Cause)
24	EXXONMOBIL	740 5TH AVENUE	2488 feet to the ENE	Active Tank Test Failure
282	MANHOLE 46927	299 24TH ST	2507 feet to the ENE	Closed Status Spill (Unk/Other Cause)
353	214 23RD ST	214 23RD ST	2602 feet to the ENE	Closed Status Spill (Misc. Spill Cause)
354	FEEDER 42232	IFO 214 23RD ST/4TH & 5TH	2602 feet to the ENE	Closed Status Spill (Misc. Spill Cause)
291	MH 61674	24TH ST/5TH AVE	2605 feet to the ENE	Closed Status Spill (Unk/Other Cause)
112	MANHOLE # 3997	33RD STREET & 4TH AVE	757 feet to the E	Closed Status Spill (Unk/Other Cause)
26	SHELL	833 4TH AVE	948 feet to the E	Active Haz Spill (Unknown/Other Cause)
158	SERCIVE BOX SB3400	199 30TH ST	1332 feet to the E	Closed Status Spill (Unk/Other Cause)
190	205 29TH STREET	205 29TH STREET	1530 feet to the E	Closed Status Spill (Unk/Other Cause)
226	MANHOLE # TM55	30TH ST/5TH AVE	1647 feet to the E	Closed Status Spill (Unk/Other Cause)
57	4TH AVE & 34TH / 35TH ST.	4TH AVE & 34TH/35TH STREE	750 feet to the ESE	Closed Status Tank Test Failure
58	CLOSED−LACKOF RECENT INFO	34TH ST / 4TH AVE	750 feet to the ESE	Closed Status Tank Test Failure
59	CLOSED−LACKOF RECENT INFO	34TH ST / 4TH AVE	750 feet to the ESE	Closed Status Tank Test Failure
60	34TH ST & 4TH AVE/BKLYN	34TH ST & 4TH AVE	750 feet to the ESE	Closed Status Tank Test Failure

109	MAN HOLE 1043	4TH AVE & 34TH ST	750 feet to the ESE	Closed Status Spill (Unk/Other Cause)
110	SERVICE BOX 49073	35TH ST/4TH AVE	751 feet to the ESE	Closed Status Spill (Unk/Other Cause)
111	MAN HOLE # 4095	4TH AVE/35TH ST	751 feet to the ESE	Closed Status Spill (Unk/Other Cause)
341	4TH AVE & 35TH ST	4TH AVE & 35TH ST	751 feet to the ESE	Closed Status Spill (Misc. Spill Cause)
46	GREENWOOD CEMETERY	921 4TH AVENUE	1088 feet to the ESE	Closed Status Tank Failure
113	MH #4095	4TH AVE & 36TH ST	758 feet to the SE	Closed Status Spill (Unk/Other Cause)
114	MANHOLE 62	36TH ST/4TH AVE	758 feet to the SE	Closed Status Spill (Unk/Other Cause)
115	MANHOLE 4092	4TH AVE/36 ST	758 feet to the SE	Closed Status Spill (Unk/Other Cause)
116	MANHOLE 4091	4TH AVE AND 36 AVE	758 feet to the SE	Closed Status Spill (Unk/Other Cause)
47	971−975 4TH AVE.	971 4TH AVE	1105 feet to the SE	Closed Status Tank Failure
150	437 36TH ST	437 36TH ST	1116 feet to the SE	Closed Status Spill (Unk/Other Cause)
27	WOLF − AMOCO GAS STATION	842 5TH AVE/36TH ST	1458 feet to the SE	Active Haz Spill (Unknown/Other Cause)
166	842 FIFTH AVE/BKLYN/AMOCO	842 5TH AVENUE	1458 feet to the SE	Closed Status Spill (Unk/Other Cause)
191	217902; 5 AVE AND 36 ST.	5 AVE AND 36 ST.	1555 feet to the SE	Closed Status Spill (Unk/Other Cause)
221	MH #3979	5TH AVE & 38TH ST	1634 feet to the SE	Closed Status Spill (Unk/Other Cause)
222	MH#3979	5TH AVE & 38TH ST	1634 feet to the SE	Closed Status Spill (Unk/Other Cause)
223	MANHOLE #3979	5TH AVE & 38TH ST	1634 feet to the SE	Closed Status Spill (Unk/Other Cause)
224	MANHOLE #3979	5TH AVE & 38TH ST	1634 feet to the SE	Closed Status Spill (Unk/Other Cause)
225	5TH AVE AND	5TH AVE & 38TH ST	1634 feet to the SE	Closed Status Spill (Unk/Other Cause)
62	871 5TH AV/JACKIE GLEASON	871 5TH AVE	1659 feet to the SE	Closed Status Tank Test Failure
227	JACKIE GLEASON DEPOT − NYCT	871 5TH AVE	1659 feet to the SE	Closed Status Spill (Unk/Other Cause)
228	JACKIE GLEASON DEPOT	871 5TH AVE	1659 feet to the SE	Closed Status Spill (Unk/Other Cause)
229	JACKIE GLEASON BUS DEPOT	871 5TH AVE	1659 feet to the SE	Closed Status Spill (Unk/Other Cause)
230	JACKIE GLEASON DEPOT	871 5TH AVE	1659 feet to the SE	Closed Status Spill (Unk/Other Cause)
231	JACKIE GLEASON DEPOT	871 5TH AVE	1659 feet to the SE	Closed Status Spill (Unk/Other Cause)
349	JACKIE GLEASON DEPOT	871 5TH AVE	1659 feet to the SE	Closed Status Spill (Misc. Spill Cause)
256	MANHOLE 56710	541 39TH ST	2049 feet to the SE	Closed Status Spill (Unk/Other Cause)
264	38TH STREET YARD	6TH AVE & 38TH STREET	2311 feet to the SE	Closed Status Spill (Unk/Other Cause)
265	38TH ST YARD	38TH ST/9TH AVE	2311 feet to the SE	Closed Status Spill (Unk/Other Cause)
266	38TH ST YARD	38TH ST & 9TH AVE	2311 feet to the SE	Closed Status Spill (Unk/Other Cause)
267	38TH ST YARD −NYCT	9TH AVE & 38TH ST	2311 feet to the SE	Closed Status Spill (Unk/Other Cause)
293	FORMER GETTY S/S #98502 − GETTY MARKETING	602 39TH ST	2621 feet to the SE	Closed Status Spill (Unk/Other Cause)
133	VAULT 3225	38TH ST/4TH AVE	870 feet to the SSE	Closed Status Spill (Unk/Other Cause)
134	PS # 24	38TH STREET AND 4TH AVE	870 feet to the SSE	Closed Status Spill (Unk/Other Cause)
142	MANHOLE 73167	39TH STREET & 4TH AVE	997 feet to the SSE	Closed Status Spill (Unk/Other Cause)
143	VAULT 6035	39TH STREET & 4TH AVE	997 feet to the SSE	Closed Status Spill (Unk/Other Cause)
144	SERVICE VAULT 6035	39TH ST/4TH AVE	997 feet to the SSE	Closed Status Spill (Unk/Other Cause)
23	MOBIL S/S	987 4TH AVE	1053 feet to the SSE	Active Tank Test Failure
167	MANHOLE #49287	444 40 STREET	1467 feet to the SSE	Closed Status Spill (Unk/Other Cause)
233	SERVICE BOX 48297	459 41ST ST	1696 feet to the SSE	Closed Status Spill (Unk/Other Cause)
236	APARTMENT BUILDING	881 5TH AVE	1762 feet to the SSE	Closed Status Spill (Unk/Other Cause)
350	881−887 5TH AVE LLC	881 5TH AVE	1762 feet to the SSE	Closed Status Spill (Misc. Spill Cause)
255	SB 49215	532 39TH ST	2016 feet to the SSE	Closed Status Spill (Unk/Other Cause)
65	CLOSED−LACKOF RECENT INFO	540 40TH ST	2178 feet to the SSE	Closed Status Tank Test Failure
66	APARTMENT BUILDING	540 40TH STREET	2178 feet to the SSE	Closed Status Tank Test Failure
283	MANHOLE 5887	INTER 40TH & 6TH AVE	2531 feet to the SSE	Closed Status Spill (Unk/Other Cause)
13	G & L EYES INC	341 − 39TH ST	662 feet to the S	CERCLIS Superfund NFRAP Site
511	G & L EYES INC.	341 39TH ST.	662 feet to the S	Hazardous Substance Waste Disposal Site
42	341 39TH ST	341 39TH ST	690 feet to the S	Closed Status Tank Failure
106	WAREHOUSE − MISC	341 39TH STREET	690 feet to the S	Closed Status Spill (Unk/Other Cause)

337	341 39TH ST.	341 39TH STREET	690 feet to the S	Closed Status Spill (Misc. Spill Cause)
338	341 39TH STREET	341 39TH STREET	690 feet to the S	Closed Status Spill (Misc. Spill Cause)
339	341 39TH ST/BKLYN	341 39TH STREET	690 feet to the S	Closed Status Spill (Misc. Spill Cause)
108	313 40TH ST	313 40TH ST	750 feet to the S	Closed Status Spill (Unk/Other Cause)
45		357 40TH ST	956 feet to the S	Closed Status Tank Failure
61	FRED ALIMONDA	357 40TH STREET	956 feet to the S	Closed Status Tank Test Failure
153	4004 4TH AVE	40TH ST AND 4TH AVE	1173 feet to the S	Closed Status Spill (Unk/Other Cause)
159	ROADWAY	4TH AVE & 41ST STREET	1376 feet to the S	Closed Status Spill (Unk/Other Cause)
160	MANHOLE 73170	4TH AVE AND 41ST ST	1376 feet to the S	Closed Status Spill (Unk/Other Cause)
192	MANHOLE 4045	4TH AVE/42ND ST	1560 feet to the S	Closed Status Spill (Unk/Other Cause)
220	MANHOLE 5829	4TH AVE/43RD ST	1625 feet to the S	Closed Status Spill (Unk/Other Cause)
232	4201 4TH AVE/B'KLYN/OLD C	4201 4TH AVE	1696 feet to the S	Closed Status Spill (Unk/Other Cause)
234	444 41ST STREET	444 41ST STREET	1703 feet to the S	Closed Status Spill (Unk/Other Cause)
243	418 43RD STREET	418 43RD STREET	1849 feet to the S	Closed Status Spill (Unk/Other Cause)
257	SERVICE BOX 48726	421 & 423 46TH ST	2158 feet to the S	Closed Status Spill (Unk/Other Cause)
68	APRT	461 46TH STREET	2451 feet to the S	Closed Status Tank Test Failure
277	IFO	465 46TH ST	2451 feet to the S	Closed Status Spill (Unk/Other Cause)
279	MANHOLE 5864	44TH ST & 5TH AVE	2465 feet to the S	Closed Status Spill (Unk/Other Cause)
280	MANHOLE 5864	5TH AVE/44 ST	2465 feet to the S	Closed Status Spill (Unk/Other Cause)
340	276 A 41ST ST/BKLYN	276 A 41ST STREET	739 feet to the SSW	Closed Status Spill (Misc. Spill Cause)
20	CONTAINER SERVICE INC.	265 43RD ST	752 feet to the SSW	Solid Waste Facility
131	MANHOLE 37164	3RD AVE AND 41ST ST	836 feet to the SSW	Closed Status Spill (Unk/Other Cause)
135	MANHOLE 4069	3RD AVE/42ND ST	880 feet to the SSW	Closed Status Spill (Unk/Other Cause)
140	JOKHAN RESIDENCE	322 41ST STREET	972 feet to the SSW	Closed Status Spill (Unk/Other Cause)
141	FEEDER 25 − MH66769	3RD AVE & 43RD ST	979 feet to the SSW	Closed Status Spill (Unk/Other Cause)
151	XFMR EXPLOSION AND FIRE − TM #192	44 STREET UNDER BQE	1147 feet to the SSW	Closed Status Spill (Unk/Other Cause)
48	OHANNA APARTMENT BUILDING	4420 3RD AVE	1168 feet to the SSW	Closed Status Tank Failure
162	SERVICE BOX	347 44TH STREET	1403 feet to the SSW	Closed Status Spill (Unk/Other Cause)
351	VS 5217	47TH ST & 3RD AVE	1767 feet to the SSW	Closed Status Spill (Misc. Spill Cause)
254	4TH AVE 46TH ST	4TH AVE 46TH ST	2016 feet to the SSW	Closed Status Spill (Unk/Other Cause)
117	VS6048	44TH ST/2ND AVE	780 feet to the SW	Closed Status Spill (Unk/Other Cause)
118	MANHOLE 57618	44TH ST/20 FT E 2ND AVE	780 feet to the SW	Closed Status Spill (Unk/Other Cause)
132	BETWEEN 2ND & 3RD AV	ON 44TH ST	852 feet to the SW	Closed Status Spill (Unk/Other Cause)
154	241 46TH STREET / BROOKLY	241 46TH ST/2 & 3RD AVE	1275 feet to the SW	Closed Status Spill (Unk/Other Cause)
34	4901 FIRST AVENUE	4901 FIRST AVENUE	2062 feet to the SW	Active Haz Spill (Unknown/Other Cause)
274	STREETSIDE	50TH ST & 2ND AVE	2342 feet to the SW	Closed Status Spill (Unk/Other Cause)
16	KENSTON WAREHOUSE	50TH ST & 1ST AVE	2344 feet to the SW	CERCLIS Superfund NFRAP Site
275	SERVICE BOX # SB51084	IFO 263 50TH ST	2388 feet to the SW	Closed Status Spill (Unk/Other Cause)
21	IESI NY CORP. 50TH ST.	VITO GALANTE	2408 feet to the SW	Solid Waste Facility
69	CLOSED−LACKOF RECENT INFO	129 51 STREET	2462 feet to the SW	Closed Status Tank Test Failure
278	CLOSED−LACKOF RECENT INFO	129 51 STREET	2462 feet to the SW	Closed Status Spill (Unk/Other Cause)
281	1ST AVE BET 50 & 51ST STS	1ST AVE	2483 feet to the SW	Closed Status Spill (Unk/Other Cause)
286	VAULTS 4153 AND 4171	51ST ST AND 2ND AVE	2602 feet to the SW	Closed Status Spill (Unk/Other Cause)
287	BAGS ON SIDEWALK	OPPOSITE 211 51ST ST	2602 feet to the SW	Closed Status Spill (Unk/Other Cause)
3	EMPIRE ELECTRIC COMPANY	5200 1ST AVENUE	2962 feet to the SW	NYSDEC Inactive Haz Waste Disposal Site
5	K − KINGS COUNTY WORKS	55TH ST & 1ST AVE	3643 feet to the SW	NYSDEC Inactive Haz Waste Disposal Site
105	CROSS HARBOR RAILROAD	4302 FIRST AVE	685 feet to the WSW	Closed Status Spill (Unk/Other Cause)
336	4302 1ST AVENUE	4302 FIRST AVE	685 feet to the WSW	Closed Status Spill (Misc. Spill Cause)
18	NY CROSS HARBOR RR CORP.		690 feet to the WSW	Solid Waste Facility
19	NY CROSS HARBOR RR		690 feet to the WSW	Solid Waste Facility

152	DRUM RUN	4473 FIRST AVE	1164 feet to the WSW	Closed Status Spill (Unk/Other Cause)
14	SIGNO TRADING KENSTON	1ST AVE BTWN 43RD & 50TH ST−BUSH BL# 58	1581 feet to the WSW	CERCLIS Superfund NFRAP Site
17	BUSH TERMINAL LANDFILL PIERS 1−4	47TH TO 52ND STREET AND 1ST AVE TO GOWANUS BAY	1894 feet to the WSW	Brownfields Site
31	BROOKLYN WEST 07 DOS −DDC	5100 1ST AVENUE	1915 feet to the WSW	Active Haz Spill (Unknown/Other Cause)
32	BROOKLYN WEST 07 DOS −DDC	5100 1ST AVENUE	1915 feet to the WSW	Active Haz Spill (Unknown/Other Cause)
50	BROOKLYN WEST 07 DOS −DDC	5100 1ST AVENUE	1915 feet to the WSW	Closed Status Tank Failure
51	NYC DEP. OF SANITATION #7	5100 1ST AVENUE	1915 feet to the WSW	Closed Status Tank Failure
63	BROOKLYN WEST 10 DOS −DDC	5100 1ST AVENUE	1915 feet to the WSW	Closed Status Tank Test Failure
247	SOIL	5100 1ST AVE	1915 feet to the WSW	Closed Status Spill (Unk/Other Cause)
2	REAR OF BUSH TERMINAL BUILDING	END OF 47 THRU 52ND STREETS	1956 feet to the WSW	NYSDEC Inactive Haz Waste Disposal Site
15	REAR BUSH TERMINAL BUILDING	END OF 47TH THRU 52ND STREET	1956 feet to the WSW	CERCLIS Superfund NFRAP Site
107	43RD ST PIER/BKLYN	43RD ST PIER	740 feet to the W	Closed Status Spill (Unk/Other Cause)
127	BROOKLYN MARINE TERMINAL EDC −DDC	29TH STREET − 39TH STREET & WATER STREET	812 feet to the NNW	Closed Status Spill (Unk/Other Cause)
128	BROOKLYN MARINE TERMINAL EDC −DDC	29TH STREET − 39TH STREET & WATER STREET	812 feet to the NNW	Closed Status Spill (Unk/Other Cause)
129	BROOKLYN MARINE TERMINAL EDC −DDC	29TH STREET − 39TH STREET & WATER STREET	812 feet to the NNW	Closed Status Spill (Unk/Other Cause)
130	BROOKLYN MARINE TERMINAL EDC −DDC	29TH STREET − 39TH STREET & WATER STREET	812 feet to the NNW	Closed Status Spill (Unk/Other Cause)
292	COLUMBIA ST.BROOKLYN/SHEE	SOUTH END COLUMBIA STREET	2617 feet to the NNW	Closed Status Spill (Unk/Other Cause)

Identified Toxic Sites by Category

Industry City
Brooklyn, NY 11232

* Compass directions can vary substantially for sites located very close to the subject property address.

National Priority List (NPL) Sites −− Total Sites − 1

Database searched at 1 MILE − ASTM required search distance: 1 Mile

MAP ID	FACILITY ID	FACILITY NAME	FACILITY STREET	DISTANCE & DIRECTION
1	NYN000206222	GOWANUS CANAL	BUTLER ST (BETWEEN BOND ST AND NEVIS ST)	3963 feet to the NNE

NYSDEC Inactive Haz. Waste Disposal Site Registry −− Total Sites − 6

Database searched at 1 MILE − ASTM required search distance: 1 Mile

MAP ID	FACILITY ID	FACILITY NAME	FACILITY STREET	DISTANCE & DIRECTION
2	224011	REAR OF BUSH TERMINAL BUILDING	END OF 47 THRU 52ND STREETS	1956 feet to the WSW
3	224015	EMPIRE ELECTRIC COMPANY	5200 1ST AVENUE	2962 feet to the SW
4	224007	HAMILTON AVENUE PIERS/19TH & 18TH ST.	REAR OF 566 HAMILTON AVE.	3570 feet to the NNE
5	224056	K − KINGS COUNTY WORKS	55TH ST & 1ST AVE	3643 feet to the SW
6	224133	GOWANUS CANAL SITE	GOWANUS CANAL	3963 feet to the NNE
7	224145	CHEMTURA 688−700 COURT STREET	688−700 COURT STREET	3974 feet to the NNE

RCRA Corrective Action Sites −− Total Sites − 2

Database searched at 1 MILE − ASTM required search distance: 1 Mile

MAP ID	FACILITY ID	FACILITY NAME	FACILITY STREET	DISTANCE & DIRECTION
8	NYD052798261	NORTHEAST MARINE TERMINAL CO INC	FOOT OF 39TH ST	0 feet
9	NYD091590471	DEBEVOISE PAINT−PR−ALL PAINT PRODUCTS	74 20 ST	2989 feet to the NE

CERCLIS Superfund NFRAP Sites −− Total Sites − 7

Database searched at 1/2 MILE − ASTM required search distance: 1/2 Mile

MAP ID	FACILITY ID	FACILITY NAME	FACILITY STREET	DISTANCE & DIRECTION
10	NYD980531644	BLATCHFORD BASE PLANT	32 33RD ST	0 feet
11	NYD987025137	BUSH TERMINALS, PIER SIX SITE	FIRST AVE. AND 43RD ST	513 feet to the WSW
12	NY4470000635	U.S. INFORMATION AGENCY	29 TH STREET AND 3RD AVENUE	641 feet to the NE
13	NYD042777128	G & L EYES INC	341 − 39TH ST	662 feet to the S
14	NYD982272692	SIGNO TRADING KENSTON	1ST AVE BTWN 43RD & 50TH ST−BUSH BL# 58	1581 feet to the WSW
15	NYD982181059	REAR BUSH TERMINAL BUILDING	END OF 47TH THRU 52ND STREET	1956 feet to the WSW
16	NYD982181257	KENSTON WAREHOUSE	50TH ST & 1ST AVE	2344 feet to the SW

Brownfields Sites −− Total Sites − 1

Database searched at 1/2 MILE − ASTM required search distance: 1/2 Mile

MAP ID	FACILITY ID	FACILITY NAME	FACILITY STREET	DISTANCE & DIRECTION
17	B00031	BUSH TERMINAL LANDFILL PIERS 1−4	47TH TO 52ND STREET AND 1ST AVE TO GOWANUS BAY	1894 feet to the WSW

Solid Waste Facilities −− Total Sites − 4

Database searched at 1/2 MILE − ASTM required search distance: 1/2 Mile

MAP ID	FACILITY ID	FACILITY NAME	FACILITY STREET	DISTANCE & DIRECTION
18	24TA9	NY CROSS HARBOR RR CORP.		690 feet to the WSW
19	24T13	NY CROSS HARBOR RR		690 feet to the WSW
20	24T51	CONTAINER SERVICE INC.	265 43RD ST	752 feet to the SSW
21	24T95	IESI NY CORP. 50TH ST.	VITO GALANTE	2408 feet to the SW

Active Tank Test Failures −− Total Sites − 4

Database searched at 1/2 MILE − ASTM required search distance: 1/2 Mile

MAP ID	FACILITY ID	FACILITY NAME	FACILITY STREET	DISTANCE & DIRECTION
22	8910578	COMMODORE MANUFACTURING	140 43RD STREET	625 feet to the WSW
23	8706481	MOBIL S/S	987 4TH AVE	1053 feet to the SSE
24	8703559	EXXONMOBIL	740 5TH AVENUE	2488 feet to the ENE
25	0704596	PRIVATE HOME	720 4TH AVE	2554 feet to the NE

Active Haz Spills (Unknown Causes & Other Causes) −− Total Sites − 9

Database searched at 1/2 MILE − ASTM required search distance: 1/2 Mile

MAP ID	FACILITY ID	FACILITY NAME	FACILITY STREET	DISTANCE & DIRECTION
26	9804077	SHELL	833 4TH AVE	948 feet to the E
27	9406838	WOLF − AMOCO GAS STATION	842 5TH AVE/36TH ST	1458 feet to the SE
28	1200402	GOWANS SUB STATION	99 27TH STREET	1470 feet to the NE
29	1100658	GOWANUS FACILITY	99 27TH ST	1470 feet to the NE
30	0202983	GOWANUS SUBSTATION PH 2	27TH STREET & 3RD AVENUE	1470 feet to the NE
31	9614638	BROOKLYN WEST 07 DOS −DDC	5100 1ST AVENUE	1915 feet to the WSW
32	9611002	BROOKLYN WEST 07 DOS −DDC	5100 1ST AVENUE	1915 feet to the WSW
33	9305122	SUBWAY R LINE −NYCT	25TH STREET AND 4TH AVENUE	1976 feet to the ENE
34	9501716	4901 FIRST AVENUE	4901 FIRST AVENUE	2062 feet to the SW

Active Haz Spills (Miscellaneous Spill Causes) −− Total Sites − 5

Database searched at 1/2 MILE − ASTM required search distance: 1/2 Mile

MAP ID	FACILITY ID	FACILITY NAME	FACILITY STREET	DISTANCE & DIRECTION
35	0102446	SHOW AUTO SALES −MTBE	4001 SECOND AVE	93 feet to the SW*
36	9701133	BUSH TERMINAL EDC −DDC	4104 FIRST AVENUE	130 feet to the WSW*
37	9515879	72 PRECINCT NYPD −DDC	830 4TH AVENUE	901 feet to the ENE
38	0103111	GOWANUS SUBSTATION CP#3	27TH STREET/3RD AVE	1470 feet to the NE
39	9902795	AMOCO STATION #5082	764 4TH AVE	1791 feet to the ENE

Closed Status Tank Failures −− Total Sites − 14

Database searched at 1/2 MILE − ASTM required search distance: 1/2 Mile

MAP ID	FACILITY ID	FACILITY NAME	FACILITY STREET	DISTANCE & DIRECTION
40	9510315	990 THIRD AVE	990 THIRD AVE	196 feet to the SW*
41	9108899	BELL ALTANTIC	230 43RD ST	614 feet to the SW
42	9200366	341 39TH ST	341 39TH ST	690 feet to the S
43	9514143	72 PRECINCT NYPD −DDC	830 4TH AVENUE	901 feet to the ENE
44	9502759	72 PRECINCT NYPD −DDC	830 4TH AVENUE	901 feet to the ENE
45	9803014		357 40TH ST	956 feet to the S
46	9413808	GREENWOOD CEMETERY	921 4TH AVENUE	1088 feet to the ESE
47	9207015	971−975 4TH AVE.	971 4TH AVE	1105 feet to the SE
48	0514696	OHANNA APARTMENT BUILDING	4420 3RD AVE	1168 feet to the SSW
49	9705001	GOWANUS TURBINE SITE	29TH STREET & 2ND AVENUE	1610 feet to the NNE
50	9603371	BROOKLYN WEST 07 DOS −DDC	5100 1ST AVENUE	1915 feet to the WSW
51	0510578	NYC DEP. OF SANITATION #7	5100 1ST AVENUE	1915 feet to the WSW
52	9505109	25TH ST − 4TH AVE SUB−STA	25TH ST − 4TH AVE SUB−STA	1976 feet to the ENE
53	0300252		160 22ND ST	2586 feet to the NE

Closed Status Tank Test Failures −− Total Sites − 16

Database searched at 1/2 MILE − ASTM required search distance: 1/2 Mile

MAP ID	FACILITY ID	FACILITY NAME	FACILITY STREET	DISTANCE & DIRECTION
54	0713359	COMADORE MANUFAC	3913 2ND AVE	188 feet to the SW*
55	9908767	GENERAL SERVICES OF FEDS	850 3RD AVENUE (29TH ST AND 3RD AVE)	417 feet to the NE
56	9211737	170 34TH STREET	170 34TH STREET	480 feet to the ESE
57	8901237	4TH AVE & 34TH / 35TH ST.	4TH AVE & 34TH/35TH STREE	750 feet to the ESE
58	8902953	CLOSED−LACKOF RECENT INFO	34TH ST / 4TH AVE	750 feet to the ESE
59	8710694	CLOSED−LACKOF RECENT INFO	34TH ST / 4TH AVE	750 feet to the ESE
60	8710384	34TH ST & 4TH AVE/BKLYN	34TH ST & 4TH AVE	750 feet to the ESE
61	0301684	FRED ALIMONDA	357 40TH STREET	956 feet to the S
62	9106350	871 5TH AV/JACKIE GLEASON	871 5TH AVE	1659 feet to the SE
63	0105806	BROOKLYN WEST 10 DOS −DDC	5100 1ST AVENUE	1915 feet to the WSW
64	9607556	CITGO STATION	4TH AV & 25TH ST	1976 feet to the ENE
65	9813577	CLOSED−LACKOF RECENT INFO	540 40TH ST	2178 feet to the SSE
66	1104703	APARTMENT BUILDING	540 40TH STREET	2178 feet to the SSE

67	0210214	GOLDEN MILLION	276−280 24TH ST	2261 feet to the ENE
68	0711703	APRT	461 46TH STREET	2451 feet to the S
69	9305613	CLOSED−LACKOF RECENT INFO	129 51 STREET	2462 feet to the SW

Closed Status Spills (Unknown Causes & Other Causes) −− Total Sites − 224 **Database searched at 1/2 MILE − ASTM required search distance: 1/2 Mile**

MAP ID	FACILITY ID	FACILITY NAME	FACILITY STREET	DISTANCE & DIRECTION
70	9905186	BS 3181	39TH ST & 1ST AVE	0 feet
71	9809202	EMPTY LOT BWTN 2ND & 3RD	32ND ST	0 feet
72	9808387	VAULT 5745	2ND AVE & 36TH ST	0 feet
73	9607381	882 3RD AVE	882 3RD AVENUE	0 feet
74	9606591	33RD & 2ND AVE	33RD & 2ND AVE	0 feet
75	0502776	39TH ST & 2ND AVE	39TH ST & 2ND AVE	0 feet
76	0103127	MANHOLE #38662	1ST AVE/310FT S OF 39TH ST	0 feet
77	0103110	MC 88802	1ST AVE/39TH ST	0 feet
78	0010041	TM #2125	2ND AVE & 32ND ST	0 feet
79	9506749	DAVIDSON PIPE SUPPLY CO	37TH ST/BET. 2ND & 3RD AV	1 feet to the SSW*
80	0204365	TURNING POINT SHELTER	968 3RD AVENUE	32 feet to the SSE*
81	0302719	GILMORE SUPPLY	4101 1ST AVE	41 feet to the WSW*
82	0703694	LL AUTO REPAIR CENTER	129 34TH STREET	165 feet to the E*
83	9814914	GAS STATION − TEXACO −MTBE	889 THIRD AVENUE	180 feet to the ENE*
84	9301676	LISETTE COLON RESIDENCE	114 32ND ST	184 feet to the ENE*
85	9611013	3601 3RD AVE	3601 3RD AVE	199 feet to the SE*
86	9813865	RIVERA RESIDENCE	121 33RD ST	244 feet to the ENE
87	0010873	SERVICE BOX #49030	IFO 117 32ND ST	249 feet to the ENE
88	0914213	216820; 42 ST AND 1ST AVE	42 ST AND 1ST AVE	258 feet to the WSW
89	0406625	ON THE STREET	42ND/WEST 1ST AVE	258 feet to the WSW
90	0314169	TRANSFORMER MANHOLE 60	42ND ST & 1ST AVE	258 feet to the WSW
91	0211433	SERVICE BOX # 49019	124 31ST ST	271 feet to the ENE
92	9407229	850 3RD AVE	850 3RD AVENUE	417 feet to the NE
93	0004267	VAULT 2905	I/F/O 840 3RD AVE	458 feet to the NE
94	0703584	NYC HIGH SCHOOL	170 34TH STREET	480 feet to the ESE
95	0700836	SUNSET PARK HIGHSCHOOL	932−934 4 4TH AVE	480 feet to the ESE
96	9606916	GOWANUS BAY	33RD ST & 1ST AVE	484 feet to the N
97	9811132	SERVICE BOX #48383	242 42ND ST	507 feet to the SW
98	9714011	ON ROAD AT 43RD STREET	43RD STREET & 1ST AVENUE	513 feet to the WSW
99	0102496	BUSH TERMINAL COMPLEX	FIRST AVE & 43RD ST	513 feet to the WSW
100	0406241	MANHOLE 4016	30TH ST/3RD AVE	517 feet to the NE
101	0204965	THIRD AVE AND	30TH STREET	517 feet to the NE
102	0004186	VAULT 3471	3RD AVE/30TH ST	517 feet to the NE
103	0612528	SERVICE BOX 49069	168 35 STREET	575 feet to the ESE
104	0007907	MANHOLE TM2785	4301 1ST AVE	625 feet to the WSW
105	9802957	CROSS HARBOR RAILROAD	4302 FIRST AVE	685 feet to the WSW
106	0413302	WAREHOUSE − MISC	341 39TH STREET	690 feet to the S
107	8710527	43RD ST PIER/BKLYN	43RD ST PIER	740 feet to the W
108	9712545	313 40TH ST	313 40TH ST	750 feet to the S
109	9902493	MAN HOLE 1043	4TH AVE & 34TH ST	750 feet to the ESE
110	9812308	SERVICE BOX 49073	35TH ST/4TH AVE	751 feet to the ESE
111	0007366	MAN HOLE # 4095	4TH AVE/35TH ST	751 feet to the ESE
112	0504058	MANHOLE # 3997	33RD STREET & 4TH AVE	757 feet to the E
113	9903653	MH #4095	4TH AVE & 36TH ST	758 feet to the SE
114	0608366	MANHOLE 62	36TH ST/4TH AVE	758 feet to the SE
115	0401474	MANHOLE 4092	4TH AVE/36 ST	758 feet to the SE
116	0313388	MANHOLE 4091	4TH AVE AND 36 AVE	758 feet to the SE

117	9913551	VS6048	44TH ST/2ND AVE	780 feet to the SW
118	0003184	MANHOLE 57618	44TH ST/20 FT E 2ND AVE	780 feet to the SW
119	9603148	GOWANUS CANAL	29TH STREET & 2ND AVENUE	783 feet to the NNE
120	9505911	GOWANUS CANAL	29 AND 2ND AVE	783 feet to the NNE
121	1105459	GOWANUS BAY	29TH ST AND 2ND AVE	783 feet to the NNE
122	1101744	SURFACE WATER	29TH ST AND 2ND AVE	783 feet to the NNE
123	1004609	GOWANAS BROOKLYN NY	29TH ST AND SECOND AVE	783 feet to the NNE
124	0106492		29TH STREET/2ND AVENUE	783 feet to the NNE
125	0101627		29 AND 2ND AVE	783 feet to the NNE
126	9504249	29TH ST & 3RD AVE	29TH ST & 3RD AVE	794 feet to the NE
127	9714190	BROOKLYN MARINE TERMINAL EDC −DDC	29TH STREET − 39TH STREET & WATER STREET	812 feet to the NNW
128	9714189	BROOKLYN MARINE TERMINAL EDC −DDC	29TH STREET − 39TH STREET & WATER STREET	812 feet to the NNW
129	9714188	BROOKLYN MARINE TERMINAL EDC −DDC	29TH STREET − 39TH STREET & WATER STREET	812 feet to the NNW
130	9714187	BROOKLYN MARINE TERMINAL EDC −DDC	29TH STREET − 39TH STREET & WATER STREET	812 feet to the NNW
131	1010462	MANHOLE 37164	3RD AVE AND 41ST ST	836 feet to the SSW
132	0108303	BETWEEN 2ND & 3RD AV	ON 44TH ST	852 feet to the SW
133	9908076	VAULT 3225	38TH ST/4TH AVE	870 feet to the SSE
134	0603862	PS # 24	38TH STREET AND 4TH AVE	870 feet to the SSE
135	9906987	MANHOLE 4069	3RD AVE/42ND ST	880 feet to the SSW
136	9514695	75 PRECINCT NYPD −DDC	830 4TH AVENUE	901 feet to the ENE
137	8605946	FOOT OF 29 ST. BKLYN/SHEE	FOOT OF 29TH ST.	920 feet to the NNE
138	9000012	30TH ST & 4TH AVE/BKLYN	30TH STREET & 4TH AVENUE	926 feet to the ENE
139	9707660	OLD GAS STATION	3RD AVENUE	934 feet to the NE
140	0510380	JOKHAN RESIDENCE	322 41ST STREET	972 feet to the SSW
141	0303903	FEEDER 25 − MH66769	3RD AVE & 43RD ST	979 feet to the SSW
142	0406654	MANHOLE 73167	39TH STREET & 4TH AVE	997 feet to the SSE
143	0011492	VAULT 6035	39TH STREET & 4TH AVE	997 feet to the SSE
144	0011269	SERVICE VAULT 6035	39TH ST/4TH AVE	997 feet to the SSE
145	9709566	815 THIRD AVE	815 THIRD AVE	1008 feet to the ENE
146	0907094	SOIL	149−157 29TH ST	1029 feet to the ENE
147	0611311	OILY SOIL IN EXCAVATION AT MH 66767	3RD AVENUE & 28TH STREET	1050 feet to the NE
148	0606027	MANHOLE #66767	3RD AVE 100FT.SOUTH 28TH	1050 feet to the NE
149	0501656	MANHOLE 66767	28TH STAND 3RD AVE	1050 feet to the NE
150	9512726	437 36TH ST	437 36TH ST	1116 feet to the SE
151	0706439	XFMR EXPLOSION AND FIRE − TM #192	44 STREET UNDER BQE	1147 feet to the SSW
152	1005621	DRUM RUN	4473 FIRST AVE	1164 feet to the WSW
153	9707129	4004 4TH AVE	40TH ST AND 4TH AVE	1173 feet to the S
154	8607077	241 46TH STREET / BROOKLY	241 46TH ST/2 & 3RD AVE	1275 feet to the SW
155	0708346	RELEASE TO SEWER FROM VAC TRUCK	28 STREET & 4 AVENUE	1291 feet to the ENE
156	0612262	MANHOLE #61195	4TH AVENUE AND 28 STREET	1291 feet to the ENE
157	0011392	MANHOLE 255	28TH ST & 4TH AVE	1291 feet to the ENE
158	0307266	SERCIVE BOX SB3400	199 30TH ST	1332 feet to the E
159	0709105	ROADWAY	4TH AVE & 41ST STREET	1376 feet to the S
160	0602997	MANHOLE 73170	4TH AVE AND 41ST ST	1376 feet to the S
161	9006130	188 27TH ST/BROOKLYN	188 27TH STREET	1384 feet to the ENE
162	9414508	SERVICE BOX	347 44TH STREET	1403 feet to the SSW
163	1011378	EXCAVATION	125 27TH ST	1421 feet to the NE
164	1011377	UNKNOWN−RECHECK	127 27TH STREET	1421 feet to the NE
165	9416269	776 3RD AVENUE	776 3RD AVENUE	1440 feet to the NE
166	8901960	842 FIFTH AVE/BKLYN/AMOCO	842 5TH AVENUE	1458 feet to the SE
167	0504791	MANHOLE #49287	444 40 STREET	1467 feet to the SSE
168	9814378	MANHOLE 67422	THIRD AVE AT 27TH STREET	1470 feet to the NE
169	9814371	MANHOLE #67422	29TH STREET & 2ND AVENUE	1470 feet to the NE

170	9812921	GOWANUS SUBSTATION	27 ST & 3RD AVE	1470 feet to the NE
171	9809980	GOWANUS SUBSTATION	27TH STREET AT THIRD AVE	1470 feet to the NE
172	9805007	GOWANUS SUBSTATION	27TH STREET & 3RD AVENUE	1470 feet to the NE
173	9606108	GOWANUS SUB STATION	27TH STREET/3RD AVE	1470 feet to the NE
174	1104832	GOWANAS SUBSTATION	27TH ST AND 3RD AVE	1470 feet to the NE
175	0707034	GOWANUS SUBSTATION	27TH ST/ 3RD AVE	1470 feet to the NE
176	0606651	6 0Z IN MOAT AT COOLING PLT # 2.	GOWANUS SUBSTATION	1470 feet to the NE
177	0209731	GOWANUS SUB STATION	27TH STREET & 3RD AVENUE	1470 feet to the NE
178	0204808	GOWANUS SUBSTATION	27TH STREET/3RD AVE	1470 feet to the NE
179	0200344	GOWANUS SUBSTATION	27TH STREET & 3RD AVENUE	1470 feet to the NE
180	0107753	MANHOLE 67422	GOWANUS SWITCHING STATION	1470 feet to the NE
181	0105928	GOWANUS SUBSTATION	27TH STREET AT THIRD AVE	1470 feet to the NE
182	0105849	GOWANUS SUBSTATION	27TH STREET & 3RD AVENUE	1470 feet to the NE
183	0104605	GOWANUS SUB STATION	27TH STREET & 3RD AVENUE	1470 feet to the NE
184	0104432	MANHOLE67422−GOWANUS SS	3RD AVE−27TH	1470 feet to the NE
185	0103165	GOWANUS SUBSTATION	27TH STREET/3RD AVE	1470 feet to the NE
186	0013030	GOWANUS SUB STATION	3RD AVE/27TH STREET	1470 feet to the NE
187	0000041	GOWANUS SUB STATION	27TH STREET & 3RD AVENUE	1470 feet to the NE
188	9900698	SERVICE BOX 46979	181−83 27TH ST	1496 feet to the ENE
189	0404247	MANHOLE #4004	4TH AVE/27TH ST	1509 feet to the ENE
190	9512688	205 29TH STREET	205 29TH STREET	1530 feet to the E
191	0914367	217902; 5 AVE AND 36 ST.	5 AVE AND 36 ST.	1555 feet to the SE
192	0010159	MANHOLE 4045	4TH AVE/42ND ST	1560 feet to the S
193	9812750	MANHOLE 70609	26TH ST AND 3RD AVE	1561 feet to the NE
194	0008536	MANHOLE 70609	26TH ST/3RD AVE	1561 feet to the NE
195	9811140	GOWANUS GAS TURBINES	29TH STREET & 2ND AVENUE	1610 feet to the NNE
196	9810249	GOWANUS GAS TURBINE SITE	29TH STREET & 2ND AVENUE	1610 feet to the NNE
197	9808932	GOWANUS CANAL	29TH STREET & 2ND AVENUE	1610 feet to the NNE
198	9801743	GOWANAUS GAS TURBINE SITE	29TH STREET & 2ND AVENUE	1610 feet to the NNE
199	9713276	GOWANUS GAS TURBINE SITE	29TH STREET/2ND AVENUE	1610 feet to the NNE
200	9706169	GOWANUS CANNAL	29TH STREET & 2ND AVENUE	1610 feet to the NNE
201	9704982	CON ED GOWANUS GAS TURBIN	29TH STREET & 2ND AVENUE	1610 feet to the NNE
202	9702677	GOWANUS CANAL	29TH STREET & 2ND AVENUE	1610 feet to the NNE
203	9614104	GOWANUS GAS TURBINES	29TH STREET & 2ND AVENUE	1610 feet to the NNE
204	9614099	GOWANUS GAS TURBINES	29TH STREET & 2ND AVENUE	1610 feet to the NNE
205	9606956	GOWANUS TURBINE SITE	29TH STREET/2ND AVENUE	1610 feet to the NNE
206	9603451	GOWANAS GAS TURBINES	27TH ST/2ND AVE	1610 feet to the NNE
207	9516210	GOWANUS GAS TURBINE FAC	29TH STREET & 2ND AVENUE	1610 feet to the NNE
208	9512987	GOWANUS CANAL	29TH STREET & 2ND AVENUE	1610 feet to the NNE
209	9510745	GOWANUS GAS TURBINE SITE	29TH STREET & 2ND AVENUE	1610 feet to the NNE
210	9510741	GOWANUS BAY	29TH STREET & 2ND AVENUE	1610 feet to the NNE
211	9506005	.FALSE.	27TH STREET & 3RD AVENUE	1610 feet to the NNE
212	9504650	GOWANUS GAS TURBINE SITE	29TH STREET & 2ND AVENUE	1610 feet to the NNE
213	9502938	GOWANUS GAS TURBINES	29TH STREET & 2ND AVENUE	1610 feet to the NNE
214	9500385	GOWANUS GAS TURBINE SITE	29TH ST/240 AVE	1610 feet to the NNE
215	9407017	GOWANUS GAS TURBINE SITE	27TH STREET & 3RD AVENUE	1610 feet to the NNE
216	9404443	GOWANUS GAS TURBINES	27TH STREET & 3RD AVENUE	1610 feet to the NNE
217	9403716	27TH ST & 2ND AVENUE	27TH ST & 2ND AVE	1610 feet to the NNE
218	9004623	GOWANUS GAS TURBINES	27TH ST & 1ST AVE	1610 feet to the NNE
219	0310924	GOWANUS GAS TURBINES	29TH STREET & 2ND AVENUE	1610 feet to the NNE
220	0010762	MANHOLE 5829	4TH AVE/43RD ST	1625 feet to the S
221	9810992	MH #3979	5TH AVE & 38TH ST	1634 feet to the SE
222	9809861	MH#3979	5TH AVE & 38TH ST	1634 feet to the SE

223	9808259	MANHOLE #3979	5TH AVE & 38TH ST	1634 feet to the SE
224	0503342	MANHOLE #3979	5TH AVE & 38TH ST	1634 feet to the SE
225	0306079	5TH AVE AND	5TH AVE & 38TH ST	1634 feet to the SE
226	0002209	MANHOLE # TM55	30TH ST/5TH AVE	1647 feet to the E
227	9908589	JACKIE GLEASON DEPOT − NYCT	871 5TH AVE	1659 feet to the SE
228	9902851	JACKIE GLEASON DEPOT	871 5TH AVE	1659 feet to the SE
229	0708260	JACKIE GLEASON BUS DEPOT	871 5TH AVE	1659 feet to the SE
230	0402205	JACKIE GLEASON DEPOT	871 5TH AVE	1659 feet to the SE
231	0211807	JACKIE GLEASON DEPOT	871 5TH AVE	1659 feet to the SE
232	8707375	4201 4TH AVE/B'KLYN/OLD C	4201 4TH AVE	1696 feet to the S
233	9900540	SERVICE BOX 48297	459 41ST ST	1696 feet to the SSE
234	9414357	444 41ST STREET	444 41ST STREET	1703 feet to the S
235	0005233	MANHOLE #6016	WEST SIDE 4TH AVE/26TH ST	1739 feet to the ENE
236	0211828	APARTMENT BUILDING	881 5TH AVE	1762 feet to the SSE
237	9913645	TM 4381	25TH ST/3RD AVE	1813 feet to the NE
238	9814429	MANHOLE #74514	25TH ST & 3RD AVE	1813 feet to the NE
239	0501688	MANHOLE # 74514	3RD AVE/25 STREET	1813 feet to the NE
240	0200035	VAULT #4381	25TH ST & 3RD AVE	1813 feet to the NE
241	0008530	TM 4381	25TH ST/3RD AVE	1813 feet to the NE
242	9809378	MANHOLE 74514	25TH ST WEST OF 3RD AVE	1815 feet to the NE
243	9613825	418 43RD STREET	418 43RD STREET	1849 feet to the S
244	9814652	SAMS AUTO REPAIR	4TH AVE/BETWEEN 25 &26TH	1854 feet to the ENE
245	0102328	ACCU TRAVEL	117−127 25TH ST	1879 feet to the NE
246	9913140	TIME WARNER	769 5TH AVE	1894 feet to the ENE
247	1007381	SOIL	5100 1ST AVE	1915 feet to the WSW
248	1012884	AMERICAL COLLISION	247 27TH ST	1943 feet to the ENE
249	9900316		4TH AVE & 25TH ST	1976 feet to the ENE
250	9705158	MANHOLE 94B & 96 NR LINE	25TH ST & 4TH AVE	1976 feet to the ENE
251	9404882	SUBWAY TUNNEL	25 ST & 4TH AVENUE	1976 feet to the ENE
252	9313792	25 ST & 4TH AVENUE	25 ST & 4TH AVENUE	1976 feet to the ENE
253	9108033	25TH ST & 4TH AVE	25TH ST/4TH AVE	1976 feet to the ENE
254	9711025	4TH AVE 46TH ST	4TH AVE 46TH ST	2016 feet to the SSW
255	9909615	SB 49215	532 39TH ST	2016 feet to the SSE
256	9811868	MANHOLE 56710	541 39TH ST	2049 feet to the SE
257	0007747	SERVICE BOX 48726	421 & 423 46TH ST	2158 feet to the S
258	1010704	NYPA	730 3RD AVE	2177 feet to the NE
259	0904689	FORMER MOORE MCCORMACK LINES− CONTINENTAL TERMINAL	730 3RD AVE / 106−112 23RD ST / 109−111 23RD ST	2177 feet to the NE
260	9902479	MANHOLE 46920	209 24TH ST	2200 feet to the NE
261	9910038	4TH AVE/24TH STREET	4TH AVE/24TH STREET	2219 feet to the ENE
262	0805570	DRUM RUN	276−280 24TH ST	2261 feet to the ENE
263	8705168	138 23RD ST./B'KLYN	138 23RD ST.	2291 feet to the NE
264	0703558	38TH STREET YARD	6TH AVE & 38TH STREET	2311 feet to the SE
265	0313851	38TH ST YARD	38TH ST/9TH AVE	2311 feet to the SE
266	0212725	38TH ST YARD	38TH ST & 9TH AVE	2311 feet to the SE
267	0211737	38TH ST YARD −NYCT	9TH AVE & 38TH ST	2311 feet to the SE
268	9905973	23RD STREET AND	3RD AVENUE	2337 feet to the NE
269	0908137	GOWANUS PLANT/ GTG	CORNER 23RD AND 3RD AVE	2337 feet to the NE
270	0903678	NY POWER AUTHORITY	23RD & 3RD AVE	2337 feet to the NE
271	0902919	GOWANUS PLANT UNIT 6	23RD & 3RD	2337 feet to the NE
272	0307230	2 NIPA GAS TURBINE GEN SI	23RD ST & 3RD AVE	2337 feet to the NE
273	0010628	23RD ST / 3RD AVE	23RD ST/3RD AVE	2337 feet to the NE
274	1109207	STREETSIDE	50TH ST & 2ND AVE	2342 feet to the SW
275	9909190	SERVICE BOX # SB51084	IFO 263 50TH ST	2388 feet to the SW

276	9601574	131 23RD ST	131 23RD ST	2427 feet to the NE
277	9808109	IFO	465 46TH ST	2451 feet to the S
278	9305660	CLOSED−LACKOF RECENT INFO	129 51 STREET	2462 feet to the SW
279	9807721	MANHOLE 5864	44TH ST & 5TH AVE	2465 feet to the S
280	0503198	MANHOLE 5864	5TH AVE/44 ST	2465 feet to the S
281	9204053	1ST AVE BET 50 & 51ST STS	1ST AVE	2483 feet to the SW
282	0208220	MANHOLE 46927	299 24TH ST	2507 feet to the ENE
283	9904752	MANHOLE 5887	INTER 40TH & 6TH AVE	2531 feet to the SSE
284	9203504	22ND & 2ND AVE	22ND ST & 2ND AVE	2596 feet to the NE
285	0205502	MANHOLE 5580	3RD AVE IFO 702 22ND ST	2597 feet to the NE
286	0304664	VAULTS 4153 AND 4171	51ST ST AND 2ND AVE	2602 feet to the SW
287	1107319	BAGS ON SIDEWALK	OPPOSITE 211 51ST ST	2602 feet to the SW
288	9911863	MANHOLE 5580	3RD AVE/22ND ST	2603 feet to the NE
289	9808774	MANHOLE 62008	22ND ST & 3RD AVE	2603 feet to the NE
290	9708594	GOWANUS BAY	22ND ST & 3RD AVE	2603 feet to the NE
291	0204232	MH 61674	24TH ST/5TH AVE	2605 feet to the ENE
292	8606118	COLUMBIA ST.BROOKLYN/SHEE	SOUTH END COLUMBIA STREET	2617 feet to the NNW
293	9905769	FORMER GETTY S/S #98502 − GETTY MARKETING	602 39TH ST	2621 feet to the SE

Closed Status Spills (Miscellaneous Spill Causes) −− Total Sites − 61 **Database searched at 1/2 MILE − ASTM required search distance: 1/2 Mile**

MAP ID	FACILITY ID	FACILITY NAME	FACILITY STREET	DISTANCE & DIRECTION
294	9614424	VIRGINIA DARE EXTRACT COM	882 3RD AVENUE	0 feet
295	9514887	FGP BUSH TERMINALS	148 39TH STREET	0 feet
296	9514818	VAULT 2020	39TH ST/2ND AVE	0 feet
297	9402614	80 39TH STREET	80 39TH STREET	0 feet
298	8801529	39TH ST MARINE TERMIN/UPS	39TH ST MARINE TERMINAL	0 feet
299	8709814	ALAKA CHEMICALS	40TH ST & 2ND AVENUE	0 feet
300	0814282	212451; 39 ST AND 2ND AVE	39 ST AND 2ND AVE	0 feet
301	0405484	CONED VAULT#V5299	131 41ST STREET	0 feet
302	0111708	2ND AVE &	39TH ST & 2ND AVE	0 feet
303	0103012	NEW YORK CITY TRANSIT	36TH ST/2ND AVE	0 feet
304	0000263		160 40TH ST	0 feet
305	0412609	VAULT#3264	40−14 1ST AVE	32 feet to the W*
306	0103571		4014 FIRST AVE	32 feet to the W*
307	0506128	MANHOLE#4080	35TH ST AND THIRD AVE	43 feet to the ESE*
308	9411889	116 39TH ST	116 39TH ST	45 feet to the W*
309	9201695	116 39TH ST/MAGNOLIA IND.	116 39TH ST/MAGNOLIA IND.	45 feet to the W*
310	0606024	MANHOLE#66768 3RD AVE.	BETWE. 35TH /36TH ST	46 feet to the ESE*
311	0810815	TRAIN YARD	200 39TH STREET AND WHITE PLAINS RD	46 feet to the WSW*
312	0807767	MANHOLE # 70831	3RD AVE & 37TH ST	128 feet to the SSE*
313	9701894	BUSH TERMINAL EDC −DDC	4104 FIRST AVENUE	130 feet to the WSW*
314	9305702	114 32ND ST AT 3RD AVE.	114 32ND ST AT 3RD AVE	184 feet to the ENE*
315	0406605	VAULT #TM60	42 ST & 1ST AVE	258 feet to the WSW
316	0507965	STREET SPILL	31 STREET & 3RD AVE	261 feet to the ENE
317	9801034	ROADWAY	GOWANUS EXPRESSWAY& 38TH	322 feet to the S
318	0404746		GOWANUS EXPRESSWAY @ 38TH	322 feet to the S
319	9312153	850 3RD AVENUE	850 3RD AVENUE	417 feet to the NE
320	9304694	US GSA	850 3RD AVENUE (29TH ST AND 3RD AVE)	417 feet to the NE
321	9903726		122−30TH ST	472 feet to the ENE
322	0511232	ON THE CORNER	156 35TH ST	476 feet to the ESE
323	9605304	NABISCO	170 34TH STREET	480 feet to the ESE
324	9210902	156−170 34TH STREET	156−170 34TH STREET	480 feet to the ESE
325	0613263	SUNSET PARK HIGH SCHOOL	170 34TH STREET	480 feet to the ESE

326	9510849	BUSCH TERMINAL	43RD STREET & 1ST AVENUE	513 feet to the WSW
327	9506628	43RD ST & 1ST AVE	43RD STREET & 1ST AVENUE	513 feet to the WSW
328	0912509	REGULATOR OH−7D	43RD STREET AND 1ST AVE	513 feet to the WSW
329	0107232	43RD ST BETWEEN	2ND AVE & 1ST AVE	515 feet to the WSW
330	0602005	FEEDER B−26	3RD AVE/30TH ST	517 feet to the NE
331	9805394	GOWANUS EXPRESSWAY	39TH ST AT EXIT	557 feet to the S
332	9306413	CORNER 39 ST & GOWANUS EX	39TH ST & GOWANUS EXPWY	557 feet to the S
333	1103198	GOWANAUS EXPRESSWAY XST 39TH ST	GOWANAUS EXPRESSWAY XST 39TH ST	557 feet to the S
334	9402058	265 42ND STREET	265 42ND STREET	574 feet to the SSW
335	9806208	METROPOL. DETENTION CENTE	100 29TH ST	608 feet to the NE
336	9405323	4302 1ST AVENUE	4302 FIRST AVE	685 feet to the WSW
337	9313394	341 39TH ST.	341 39TH STREET	690 feet to the S
338	9313271	341 39TH STREET	341 39TH STREET	690 feet to the S
339	8809138	341 39TH ST/BKLYN	341 39TH STREET	690 feet to the S
340	8804937	276 A 41ST ST/BKLYN	276 A 41ST STREET	739 feet to the SSW
341	9013324	4TH AVE & 35TH ST	4TH AVE & 35TH ST	751 feet to the ESE
342	1002983	****TEST GOWANUS BAY****	29TH ST AND 2ND	783 feet to the NNE
343	8710975	3RD AVE S/O 28TH ST	3RD AVE/28TH ST	1050 feet to the NE
344	0002336	GOWANUS BAY	28TH STREET & FIRST AVE	1119 feet to the NNE
345	0602048	GOWANUS SUBSTATION	99 27 STREET	1470 feet to the NE
346	9704993	GOWANUS GAS TURBINES	27TH STREET & 3RD AVENUE	1610 feet to the NNE
347	9416708	29TH ST & 2ND AVENUE	29TH STREET/2ND AVENUE	1610 feet to the NNE
348	0409065	GOWANUS CANAL	29TH STREET/2ND AVENUE	1610 feet to the NNE
349	0413523	JACKIE GLEASON DEPOT	871 5TH AVE	1659 feet to the SE
350	0211803	881−887 5TH AVE LLC	881 5TH AVE	1762 feet to the SSE
351	9702063	VS 5217	47TH ST & 3RD AVE	1767 feet to the SSW
352	9404935	B'KLYN QNS EXPWY & 23RD	BROOKLYN QUEENS EXPRESSWAY & 23RD	2337 feet to the NE
353	9514066	214 23RD ST	214 23RD ST	2602 feet to the ENE
354	9514065	FEEDER 42232	IFO 214 23RD ST/4TH & 5TH	2602 feet to the ENE

Petroleum Bulk Storage Sites −− Total Sites − 45 **Database searched at 1/8 MILE − ASTM required search distance: Property & Adjacent**

MAP ID	FACILITY ID	FACILITY NAME	FACILITY STREET	DISTANCE & DIRECTION
355	2−610527	BUSH TERMINAL	882 3RD AVENUE	0 feet
356	2−611033	AT&T BROOKLYN (NY4841	882 THIRD AVE.	0 feet
357	2−285927	INDUSTRY CITY ASSOCIATES	551 2ND AVENUE	0 feet
358	2−604051	SOUTH BROOKLYN MARINE TERMINAL	FOOT 0F 39TH ST. & 1ST AVENUE	0 feet
359	2−286818	INDUSTRY CITY ASSOCIATES	87 35TH STREET	0 feet
360	2−286389	INDUSTRY CITY ASSOCIATES	80 39TH STREET	0 feet
361	2−286362	INDUSTRY CITY ASSOCIATES	253 36TH STREET	0 feet
362	2−600385	PIERS SERVICE	3901 1ST AVENUE	0 feet
363	2−286796	INDUSTRY CITY ASSOCIATES	254 36TH STREET	0 feet
364	2−286826	INDUSTRY CITY ASSOC	148 39TH STREET	0 feet
365	NY07988	PIER SERVICE CENTER INC	3901 1 AVE	0 feet
366	2−005436	GILMOUR SUPPLY CO.	4101 FIRST AVENUE	41 feet to the WSW*
367	2−608431	PARADISE PLASTICS	116 39TH STREET	45 feet to the W*
368	2−607270	HARBORSIDE MGMT CORP.	4100 1ST AVENUE	75 feet to the W*
369	2−331260	GILMOUR SUPPLY CO.	152 41ST STREET	77 feet to the WSW*
370	2−600344	PALMIERI TRUCKMEN INC	120 41ST STREET	79 feet to the WSW*
371	NY07752	PALMIERI TRUCKMEN INC	120 41 ST	79 feet to the WSW*
372	2−601566	RONNIE AUTO REPAIR.	4001 2ND AVENUE	93 feet to the SW*
373	NY08319	RAM'S AUTOMOTIVE SERVICE	4001 2 AVE	93 feet to the SW*
374	2−604841	BUSH TERMINAL − UNIT 'B'	4104 1 AVE	123 feet to the WSW*
375	NY10123	VIDAS AUTO REP SERV INC	887 3 AVE	145 feet to the ENE*

376	2−608193	U NEED AUTO REPAIR, INC.	129 34TH STREET	164 feet to the E*
377	NY09550	SUN TRUCKING RENTING	129 34 ST	164 feet to the E*
378	NY08164	PYROCK CHEMICAL CORP.	214 40 ST	178 feet to the SW*
379	2−600483	FRIENDLY STAR FUEL INC.	889 THIRD AVENUE	180 feet to the ENE*
380	2−610159	A−ONE CAR & TRUCK AUTO REPAIR	891 3RD AVENUE	186 feet to the E*
381	2−608583	3913 2ND AVE. REALTY LLC	3913 2ND AVENUE	188 feet to the SW*
382	2−000787	DAVIDSON PIPE SUPPLY CO INC	39TH STREET/THIRD AVENUE	193 feet to the SW*
383	NY03679	ERNCO PROPERTIES CORP	13640 33 ST	401 feet to the E
384	2−601672	FEDERAL OFFICE BUILDING POWER PLANT	850 3RD AVENUE (29TH ST AND 3RD AVE)	419 feet to the NE
385	2−476773	NABISCO/LIFESAVERS COMPANY	170 34TH STREET, (165 35TH STREET)	480 feet to the ESE
386	NY07975	PHOENIX CONFECTIONS	165 35 ST	481 feet to the ESE
387	NY02588	CHINATOWN DIRECTION INC.	156 33 ST	513 feet to the E
388	2−610119	DLJ ENTERPRISES LTD	260 39TH STREET	536 feet to the SSW
389	2−611169	YUES MONY AUTO REPAIR, INC.	158 33RD STREET	602 feet to the E
390	2−603102	FEDERAL BUREAU OF PRISONS	80 29TH STREET	612 feet to the NE
391	2−344257	VERIZON NEW YORK INC−NY−35555	230 43RD STREET	614 feet to the SW
392	2−603597	COMMODORE MANUFACURING CORPORATION	140 43RD STREET	618 feet to the WSW
393	2−608582	3913 2ND AVE. REALTY LLC	4312 2ND AVENUE	618 feet to the WSW
394	NY08935	SEA JET TRUCKING CORP	140 43 ST	618 feet to the WSW
395	2−355798	PUBLIC SCHOOL 371 − BROOKLYN	355 37TH STREET	625 feet to the SE
396	2−609063	MATHEOS BROS. REALTY CORP.	175−181 34TH STREET	640 feet to the E
397	NY06532	MATHEOS BROS RLTY CRP	17581 34 ST	640 feet to the E
398	NY05438	JOHN NAPPA	153 32 ST	650 feet to the E
399	2−611168	COSMO AUTO PERFORMANCE INC.	896 4TH AVENUE	654 feet to the E

Hazardous Waste Generators, Transporters −− Total Sites − 105 **Database searched at 1/8 MILE − ASTM required search distance: Property & Adjacent**

MAP ID	FACILITY ID	FACILITY NAME	FACILITY STREET	DISTANCE & DIRECTION
400	NYP010000529	NYCDEP	32ND ST & 2ND AVE	0 feet
401	NYP004190773	CONSOLIDATED EDISON	2ND AVE & 33RD STREET	0 feet
402	NYR000065383	LM INDUSTRIES CO	INDUSTRY CITY 882 3RD AVE	0 feet
403	NYD001651884	VIRGINIA DARE	882 THIRD AVENUE	0 feet
404	NYD002016483	ROMABA RECORD CORP	33 34TH ST	0 feet
405	NYP000789420	ITO	FOOT OF 39TH ST	0 feet
406	NYD052798261	NORTHEAST MARINE TERMINAL CO INC	FOOT OF 39TH ST	0 feet
407	NYD986908929	DEPT PORTS INTL TRADE & COMM	39TH ST BETW 1ST AVE & RIVER	0 feet
408	NYP000935544	BELL ATLANTIC−NY	39 ST PIER BROOKLYN PORTS TERMINALS	0 feet
409	NYP000772327	US MILITARY	39TH ST PIER	0 feet
410	NYR000126813	UTRECHT MANUFACTURING	33 THIRTY−FIFTH STREET	0 feet
411	NYR000084301	NYSDOT	920 3RD AVE	0 feet
412	NYD986967644	PRINTWAY LTD	87 35TH ST	0 feet
413	NYR000091314	REHAB OF I−278 VIADUCT	NYS DEPT OF TRANSPORTATION	0 feet
414	NYP004018461	CONSOLIDATED EDISON CO	MH71147 36TH ST & 2ND AVE	0 feet
415	NYR000060624	NEW YORK CITY OF PRINT SHOP HRA	80 39TH ST 1ST FLOOR	0 feet
416	NY0000110486	INTERDYNAMICS INC	80 39TH ST	0 feet
417	NYD000011486	INTERDYNAMICS INC	80 39TH ST	0 feet
418	NYP000928259	CONSOLIDATED EDISON	39TH ST & 1ST AVE	0 feet
419	NYP004065694	CONSOLIDATED EDISON	VS3181−39TH & 1ST AVE	0 feet
420	NYP004156782	CONSOLIDATED EDISON	39 STREET AND 1 AVENUE MH38662	0 feet
421	NYP004085106	CONSOLIDATED EDISON	MH88807−39TH ST & FIRST AVE	0 feet
422	NYD001465483	SENTINEL BAG & PAPER CO INC	219 36TH ST	0 feet
423	NYD001368182	GENERAL PAPER GOODS	253 36TH ST	0 feet
424	NYD042023333	TEKNI−PLEX INC	68 35TH ST	0 feet
425	NYP000920108	NYNEX	2ND AVE & 37TH ST	0 feet

426	NYP000914200	NYNEX	37TH ST& 2ND AVE	0 feet
427	NYD076829068	INDUSTRY CITY ASSOCIATION	269 37TH ST	0 feet
428	NYD982721508	ALPHA COATINGS CO	PO BOX 110236	0 feet
429	NYD986871267	BROOKLYN COATINGS INC	254 36TH ST	0 feet
430	NY0000882027	INDUSTRY CITY ASSOCIATION	241 37TH ST	0 feet
431	NYP004190740	CONSOLIDATED EDISON	39TH STREET & 2ND AVE	0 feet
432	NYP004065769	CONSOLIDATED EDISON	V2188−2ND & 39TH ST	0 feet
433	NYD000048157	FGP/BUSH TERMINALS	167 41ST ST	0 feet
434	NYD002031045	PHOENIX LIGHTING FIXTURE CO INC	167 41ST ST	0 feet
435	NYP004190757	CONSOLIDATED EDISON MH624845	168 39TH STREET & 2ND AVE	0 feet
436	NYR000007146	FULTON FERRY LIQUIDATORS INC	4002 2ND AVE	0 feet
437	NYD155081938	EMPIRE ELECTRIC CO	167 41ST ST	0 feet
438	NYD001567882	FONTANA BROS	148 39TH ST	0 feet
439	NYD001502855	CHROMADYNE CORPORATION	148 39TH ST	0 feet
440	NYD000521104	CARLSON INKS	148 39TH ST.	0 feet
441	NY0000449975	NYC DEPT OF FINANCE	167 41 ST 2ND FL	0 feet
442	NYP004062121	CONSOLIDATED EDISON	V2599−131 41ST ST	0 feet
443	NYP004123816	CONSOLIDATED EDISON	131 41 ST V2599	0 feet
444	NYP000936187	BELL ATLANTIC−NY	2 AVE/40 ST	0 feet
445	NYP004170015	CONSOLIDATED EDISON	2ND AVE & 41ST ST − MH 4031	0 feet
446	NYN008020364	B & R IMPORT CO	4014 FIRST AVE, 5TH FLOOR	18 feet to the W*
447	NYN008020331	ELCO TOY CO	4014 FIRST AVE, 6TH FLOOR	18 feet to the W*
448	NYD981488216	ARTHUR MATNEY (AM COSMETICS INC)	4014 FIRST AVE	18 feet to the W*
449	NYP004131413	CONSOLIDATED EDISON	35TH ST & 3RD AVE	43 feet to the ESE*
450	NYP004144362	CONSOLIDATED EDISON	EXCV 3RD AVE & 35TH ST	43 feet to the ESE*
451	NYP004144762	CONSOLIDATED EDISON	MH66768−3RD AVE & 35TH ST	43 feet to the ESE*
452	NYP000950501	VERIZON NEW YORK INC	3RD AVE & 35 ST	43 feet to the ESE*
453	NYP004101135	CONSOLIDATED EDISON	3 AVE & 35TH STREET	43 feet to the ESE*
454	NYP004142477	CONSOLIDATED EDISON	35RD ST & 3RD AVE MH4080	43 feet to the ESE*
455	NYP004190765	CONSOLIDATED EDISON	32ND STREET & 3RD AVE	57 feet to the ENE*
456	NY0000048157	F G P BUSH TERMINALINC	148 41ST ST 7TH FLOOR SEC 8	83 feet to the WSW*
457	NYD981873912	INTERNATIONAL TERMINAL OPERATIONS	1−39TH ST	84 feet to the WNW*
458	NYP000961623	VERIZON LOG 23630 MH 34	37TH ST & 3RD AVE	128 feet to the SSE*
459	NYR000063487	YOOKEL INC	224 40TH ST	182 feet to the SW*
460	NYD981134661	INDUSTRIAL FINISHING PRODUCTS	214 40TH ST	182 feet to the SW*
461	NYD001330232	LACQUER & CHEMICAL CORP	214 40TH ST	182 feet to the SW*
462	NYD981085012	PORTS TERMINAL	38TH & 1ST AVE	233 feet to the W
463	NYR000011544	DAVIDSON PIPE SUPPLY CO INC	990 THIRD AVE	248 feet to the SSW
464	NYR000030353	COSTCO WHOLESALE #318	976 3RD AVE	248 feet to the SSW
465	NYP004174058	CONSOLIDATED EDISON − MH 74510	1ST AVE & 42ND ST	258 feet to the WSW
466	NYP004094546	CONSOLIDATED EDISON	42 ST & 1 AVE TM60	258 feet to the WSW
467	NYP004169934	CONSOLIDATED EDISON MH74510	MH754510 1ST AVE & 42ND ST	258 feet to the WSW
468	NYP004015731	CONSOLIDATED EDISON	TM846−42ND ST & 2ND AVE	260 feet to the SW
469	NYP003660487	NYCDEP	3RD AVE & 31ST ST	261 feet to the ENE
470	NYD068276336	STEVENS TECHNICAL SVC	145 34TH ST	315 feet to the E
471	NYP003662152	NYC DEP	38 ST & 3 AVE	322 feet to the S
472	NYD981559891	LOUIS L ROSENBURG	162 42 ST	340 feet to the SW
473	NY8470011232	GENERAL SERVICES ADMINISTRATION	850 THIRD AVENUE	365 feet to the NE
474	NY0750600637	US FOOD & DRUG ADMINISTRATION	850 3RD AVE	365 feet to the NE
475	NYD750600637	U S FOOD & DRUG ADMINISTRATION	850 THIRD AVENUE	365 feet to the NE
476	NYP004058566	CONSOLIDATED EDISON	V2905−F/O 840 3RD AVE	365 feet to the NE
477	NYR000144444	NYSDOT BIN 106531G	GOWANUS EXPWY RAMP G OVER	387 feet to the SW
478	NYD987025137	NYC ECONOMIC DEVELOPMENT	BUSH TERMINAL #6	392 feet to the WSW

479	NYP000855189	MC LEAN TRUCKING CO	4210 SECOND AVE	393 feet to the SW
480	NYD000726752	OESM CORP	121 31ST ST	395 feet to the ENE
481	NYD986874550	APPLE EXPRESS AUTO BODY	224 42ND ST	414 feet to the SW
482	NYD017381849	CARCRAFT COLLISION WORKS INC	232 42ND AVENUE	436 feet to the SW
483	NYR000147744	CITY OF NY SCHOOL CONTSTRUCTION AUTH	153−35 STREET	484 feet to the ESE
484	NYR000023770	NABISCO CO − LIFESAVERS	170 34TH ST	484 feet to the ESE
485	NYR000144436	NYSDOT BIN 106531F	GOWANUS EXPWY RAMP F OVER	486 feet to the SSE
486	NYP003664497	NYC DEP	43RD ST & 1ST AVE	513 feet to the WSW
487	NYP004064432	CONSOLIDATED EDISON	V5191−3RD & 30TH ST	517 feet to the NE
488	NYP000936229	BELL ATLANTIC−NY	2 AVE/43 ST	518 feet to the SW
489	NY0000045005	NYSDOT	255 42ND ST(BTWN 2ND & 3RD)	551 feet to the SSW
490	NYR000062257	METRO 1 AMBULANCE SVC	350 37TH ST	553 feet to the SSE
491	NYR000071985	J N B PRINTING & LITHOGRAPHERS INC 2	141 32ND ST	560 feet to the E
492	NYD986993814	VERIZON	230 43RD ST	623 feet to the SW
493	NYP000778795	US MILITARY	830 THIRD AVE	629 feet to the NE
494	NYP000783050	US MILITARY	830 THIRD AVE	629 feet to the NE
495	NYP000786715	US MILITARY	830 THIRD AVE	629 feet to the NE
496	NYP000777995	US MILITARY	830 THIRD AVE	629 feet to the NE
497	NYD987029873	FEDERAL BUREAU OF PRISONS	830 3RD AVE	629 feet to the NE
498	NY2151932264	FEDERAL BUREAU OF PRISONS	830 3RD AVE BLDG 1	629 feet to the NE
499	NY2690300635	UNITED STATES MILITARY−COAST GUARD	SUPPLY CENTER−830 THIRD AVE	629 feet to the NE
500	NY0000202119	METROPOLITAN DETENTION CTR	100 29TH ST	629 feet to the NE
501	NYP000936211	NYC ECONOMIC DEVELOPMENT CORP	4301 1ST AVE	657 feet to the WSW
502	NYD986870251	SEA JET TRUCKING CORP	140 43RD ST	657 feet to the WSW
503	NYR000056531	NYC ECONOMIC DEVELOPMENT CORP	4301 1ST AVE	657 feet to the WSW
504	NYP000928853	CONSOLIDATED EDISON	V 2785 − 1ST AVE	657 feet to the WSW

Chemical Bulk Storage Facilities −− Total Sites − 2 — **Database searched at 1/8 MILE − ASTM required search distance: Property & Adjacent**

MAP ID	FACILITY ID	FACILITY NAME	FACILITY STREET	DISTANCE & DIRECTION
505	2−000169	INTERDYNAMICS, INC.	80 39TH STREET	0 feet
506	2−000163	PYROCK CHEMICAL	214 40 STREET	182 feet to the SW*

Historic Utility Sites −− Total Sites − 2 — **Database searched at 1/8 MILE − ASTM required search distance: Property & Adjacent**

MAP ID	FACILITY ID	FACILITY NAME	FACILITY STREET	DISTANCE & DIRECTION
507	CE138	42ND ST	42ND ST	336 feet to the WSW
508	CE192			336 feet to the WSW

Hazardous Substance Waste Disposal Sites −− Total Sites − 3 — **Database searched at 1/2 MILE − Non−ASTM Database**

MAP ID	FACILITY ID	FACILITY NAME	FACILITY STREET	DISTANCE & DIRECTION
509		BLATCHFORD BASE PLANT	32 33RD ST.	0 feet
510		US INFORMATION AGENCY	830 3RD AVE	621 feet to the NE
511		G & L EYES INC.	341 39TH ST.	662 feet to the S

Toxic Release Inventory Sites −− Total Sites − 10 — **Database searched at 1/8 MILE − Non−ASTM Database**

MAP ID	FACILITY ID	FACILITY NAME	FACILITY STREET	DISTANCE & DIRECTION
512	11232VRGND882TH	VIRGINIA DARE EXTRACT CO. INC.	882 3RD. AVE.	0 feet
513	11232GLXCN3334T	GALAXCO INC.	33 34TH ST.	0 feet
514	11232NTRDY8039T	INTERDYNAMICS INC.	80 39TH ST.	0 feet
515	11232TKNPL6835T	TEKNI−PLEX INC.	68 35TH ST.	0 feet
516	11232TKNPL6835S	TEKNI−PLEX INC	68−35TH ST	0 feet
517	11232LPHSS25436	ALPHA ASSOC. INC. ALPHA COATINGS DIV.	254 36TH ST. BLDG. 2, 6TH FLOOR SECTION C	0 feet
518	11232LPHCT25436	ALPHA COATINGS DIV ALPHA ASSOCIATES	254−36TH ST. BLDG. 2	0 feet
519	11232RTHRM4014F	ARTHUR MATNEY CO. INC.	4014 1ST AVE.	18 feet to the W*

520	11232NDSTR21440	INDUSTRIAL FINISHING PRODS., INC.	214 40TH ST.	182 feet to the SW*
521	11236NDSTR82084	INDUSTRIAL FINISHING PROD.	214 40TH STREET	182 feet to the SW*

Wastewater Discharge Facilities −− Total Sites − 1 **Database searched at 1/8 MILE − Non−ASTM Database**

MAP ID	FACILITY ID	FACILITY NAME	FACILITY STREET	DISTANCE & DIRECTION
522	NY0005223	BUSH TERMINAL ASSOCIATES	269 37TH STREET	0 feet

Air Discharge Sites −− Total Sites − 16 **Database searched at 1/8 MILE − Non−ASTM Database**

MAP ID	FACILITY ID	FACILITY NAME	FACILITY STREET	DISTANCE & DIRECTION
523	NY047X380	AIMWELL PRODUCTS INC. (ENF. 10/29/90)	67 34 STREET	0 feet
524	3604703017	DELLA PACKAGING SPECIALTIES	87 35TH STREET	0 feet
525	3604700221	TEKNI−PLEX INC,	68 35TH ST	0 feet
526	3604700025	BROOKLYN COATING	254 36TH ST	0 feet
527	NY047ALPH	ALPHA ASSOCIATES	254−36TH ST. BLDG. 2	0 feet
528	36047N1200	INDUSTRY CITY ASSOCIATES	254 36 STREET	0 feet
529	NY047X3YR	DECOR FURNITURE CORP/DOMANTI	254 36 STREET	0 feet
530	3604701006	PARADISE PLASTICS(MAGNOLIA INDUSTRIES	116 39TH STREET	44 feet to the W*
531	3604700028	LINCOLN METAL PROD	225 42ND ST	333 feet to the SW
532	3604703009	AMPACK PLASTICS	154 35TH STREET	480 feet to the ESE
533	3604700799	PHOENIX CANDY	147−151 35TH ST	485 feet to the ESE
534	3604702056	PHOENIX CANDY	147−151 35TH STREET	485 feet to the ESE
535	3604700087	BUSH TERMINAL CORP	1 BUSH PLZ & 43RD ST	513 feet to the WSW
536	3604700030	AMER CAN CO	2 AVE & 43 ST	518 feet to the SW
537	3604700014	MY TOY CO	140 43RD ST	629 feet to the WSW
538	36047P0021	USDOJ − METROPOLITAN DETENTION CENTER	100 29TH. STREET	641 feet to the NE

Civil & Administrative Enforcement Docket Sites −− Total Sites − 1 **Database searched at 1/8 MILE − Non−ASTM Database**

MAP ID	FACILITY ID	FACILITY NAME	FACILITY STREET	DISTANCE & DIRECTION
539	NY0000379867	NYC BD OF ED − PS 371	355 37TH STREET	629 feet to the SE

Identified Toxic Sites by Proximity

Industry City, Brooklyn, NY 11232

* Compass directions can vary substantially for sites located very close to the subject property address.

Map Id#	Site Name	Site Street	Approximate Distance & Direction From Property	Toxic Site Category
8	NORTHEAST MARINE TERMINAL CO INC	FOOT OF 39TH ST	0 feet	RCRA Corrective Action Site
10	BLATCHFORD BASE PLANT	32 33RD ST	0 feet	CERCLIS Superfund NFRAP Site
70	BS 3181	39TH ST & 1ST AVE	0 feet	Closed Status Spill (Unk/Other Cause)
71	EMPTY LOT BWTN 2ND & 3RD	32ND ST	0 feet	Closed Status Spill (Unk/Other Cause)
72	VAULT 5745	2ND AVE & 36TH ST	0 feet	Closed Status Spill (Unk/Other Cause)
73	882 3RD AVE	882 3RD AVENUE	0 feet	Closed Status Spill (Unk/Other Cause)
74	33RD & 2ND AVE	33RD & 2ND AVE	0 feet	Closed Status Spill (Unk/Other Cause)
75	39TH ST & 2ND AVE	39TH ST & 2ND AVE	0 feet	Closed Status Spill (Unk/Other Cause)
76	MANHOLE #38662	1ST AVE/310FT S OF 39TH ST	0 feet	Closed Status Spill (Unk/Other Cause)
77	MC 88802	1ST AVE/39TH ST	0 feet	Closed Status Spill (Unk/Other Cause)
78	TM #2125	2ND AVE & 32ND ST	0 feet	Closed Status Spill (Unk/Other Cause)
294	VIRGINIA DARE EXTRACT COM	882 3RD AVENUE	0 feet	Closed Status Spill (Misc. Spill Cause)
295	FGP BUSH TERMINALS	148 39TH STREET	0 feet	Closed Status Spill (Misc. Spill Cause)
296	VAULT 2020	39TH ST/2ND AVE	0 feet	Closed Status Spill (Misc. Spill Cause)
297	80 39TH STREET	80 39TH STREET	0 feet	Closed Status Spill (Misc. Spill Cause)
298	39TH ST MARINE TERMIN/UPS	39TH ST MARINE TERMINAL	0 feet	Closed Status Spill (Misc. Spill Cause)
299	ALAKA CHEMICALS	40TH ST & 2ND AVENUE	0 feet	Closed Status Spill (Misc. Spill Cause)
300	212451; 39 ST AND 2ND AVE	39 ST AND 2ND AVE	0 feet	Closed Status Spill (Misc. Spill Cause)
301	CONED VAULT#V5299	131 41ST STREET	0 feet	Closed Status Spill (Misc. Spill Cause)
302	2ND AVE &	39TH ST & 2ND AVE	0 feet	Closed Status Spill (Misc. Spill Cause)
303	NEW YORK CITY TRANSIT	36TH ST/2ND AVE	0 feet	Closed Status Spill (Misc. Spill Cause)
304		160 40TH ST	0 feet	Closed Status Spill (Misc. Spill Cause)
355	BUSH TERMINAL	882 3RD AVENUE	0 feet	Petroleum Bulk Storage Site
356	AT&T BROOKLYN (NY4841	882 THIRD AVE.	0 feet	Petroleum Bulk Storage Site
357	INDUSTRY CITY ASSOCIATES	551 2ND AVENUE	0 feet	Petroleum Bulk Storage Site
358	SOUTH BROOKLYN MARINE TERMINAL	FOOT 0F 39TH ST. & 1ST AVENUE	0 feet	Petroleum Bulk Storage Site
359	INDUSTRY CITY ASSOCIATES	87 35TH STREET	0 feet	Petroleum Bulk Storage Site
360	INDUSTRY CITY ASSOCIATES	80 39TH STREET	0 feet	Petroleum Bulk Storage Site
361	INDUSTRY CITY ASSOCIATES	253 36TH STREET	0 feet	Petroleum Bulk Storage Site
362	PIERS SERVICE	3901 1ST AVENUE	0 feet	Petroleum Bulk Storage Site
363	INDUSTRY CITY ASSOCIATES	254 36TH STREET	0 feet	Petroleum Bulk Storage Site
364	INDUSTRY CITY ASSOC	148 39TH STREET	0 feet	Petroleum Bulk Storage Site
365	PIER SERVICE CENTER INC	3901 1 AVE	0 feet	Petroleum Bulk Storage Site
400	NYCDEP	32ND ST & 2ND AVE	0 feet	Hazardous Waste Generator/Transporter
401	CONSOLIDATED EDISON	2ND AVE & 33RD STREET	0 feet	Hazardous Waste Generator/Transporter
402	LM INDUSTRIES CO	INDUSTRY CITY 882 3RD AVE	0 feet	Hazardous Waste Generator/Transporter
403	VIRGINIA DARE	882 THIRD AVENUE	0 feet	Hazardous Waste Generator/Transporter
404	ROMABA RECORD CORP	33 34TH ST	0 feet	Hazardous Waste Generator/Transporter
405	ITO	FOOT OF 39TH ST	0 feet	Hazardous Waste Generator/Transporter
406	NORTHEAST MARINE TERMINAL CO INC	FOOT OF 39TH ST	0 feet	Hazardous Waste Generator/Transporter
407	DEPT PORTS INTL TRADE & COMM	39TH ST BETW 1ST AVE & RIVER	0 feet	Hazardous Waste Generator/Transporter
408	BELL ATLANTIC−NY	39 ST PIER BROOKLYN PORTS TERMINALS	0 feet	Hazardous Waste Generator/Transporter
409	US MILITARY	39TH ST PIER	0 feet	Hazardous Waste Generator/Transporter
410	UTRECHT MANUFACTURING	33 THIRTY−FIFTH STREET	0 feet	Hazardous Waste Generator/Transporter
411	NYSDOT	920 3RD AVE	0 feet	Hazardous Waste Generator/Transporter

412	PRINTWAY LTD	87 35TH ST	0 feet	Hazardous Waste Generator/Transporter
413	REHAB OF I−278 VIADUCT	NYS DEPT OF TRANSPORTATION	0 feet	Hazardous Waste Generator/Transporter
414	CONSOLIDATED EDISON CO	MH71147 36TH ST & 2ND AVE	0 feet	Hazardous Waste Generator/Transporter
415	NEW YORK CITY OF PRINT SHOP HRA	80 39TH ST 1ST FLOOR	0 feet	Hazardous Waste Generator/Transporter
416	INTERDYNAMICS INC	80 39TH ST	0 feet	Hazardous Waste Generator/Transporter
417	INTERDYNAMICS INC	80 39TH ST	0 feet	Hazardous Waste Generator/Transporter
418	CONSOLIDATED EDISON	39TH ST & 1ST AVE	0 feet	Hazardous Waste Generator/Transporter
419	CONSOLIDATED EDISON	VS3181−39TH & 1ST AVE	0 feet	Hazardous Waste Generator/Transporter
420	CONSOLIDATED EDISON	39 STREET AND 1 AVENUE MH38662	0 feet	Hazardous Waste Generator/Transporter
421	CONSOLIDATED EDISON	MH88807−39TH ST & FIRST AVE	0 feet	Hazardous Waste Generator/Transporter
422	SENTINEL BAG & PAPER CO INC	219 36TH ST	0 feet	Hazardous Waste Generator/Transporter
423	GENERAL PAPER GOODS	253 36TH ST	0 feet	Hazardous Waste Generator/Transporter
424	TEKNI−PLEX INC	68 35TH ST	0 feet	Hazardous Waste Generator/Transporter
425	NYNEX	2ND AVE & 37TH ST	0 feet	Hazardous Waste Generator/Transporter
426	NYNEX	37TH ST& 2ND AVE	0 feet	Hazardous Waste Generator/Transporter
427	INDUSTRY CITY ASSOCIATION	269 37TH ST	0 feet	Hazardous Waste Generator/Transporter
428	ALPHA COATINGS CO	PO BOX 110236	0 feet	Hazardous Waste Generator/Transporter
429	BROOKLYN COATINGS INC	254 36TH ST	0 feet	Hazardous Waste Generator/Transporter
430	INDUSTRY CITY ASSOCIATION	241 37TH ST	0 feet	Hazardous Waste Generator/Transporter
431	CONSOLIDATED EDISON	39TH STREET & 2ND AVE	0 feet	Hazardous Waste Generator/Transporter
432	CONSOLIDATED EDISON	V2188−2ND & 39TH ST	0 feet	Hazardous Waste Generator/Transporter
433	FGP/BUSH TERMINALS	167 41ST ST	0 feet	Hazardous Waste Generator/Transporter
434	PHOENIX LIGHTING FIXTURE CO INC	167 41ST ST	0 feet	Hazardous Waste Generator/Transporter
435	CONSOLIDATED EDISON MH624845	168 39TH STREET & 2ND AVE	0 feet	Hazardous Waste Generator/Transporter
436	FULTON FERRY LIQUIDATORS INC	4002 2ND AVE	0 feet	Hazardous Waste Generator/Transporter
437	EMPIRE ELECTRIC CO	167 41ST ST	0 feet	Hazardous Waste Generator/Transporter
438	FONTANA BROS	148 39TH ST	0 feet	Hazardous Waste Generator/Transporter
439	CHROMADYNE CORPORATION	148 39TH ST	0 feet	Hazardous Waste Generator/Transporter
440	CARLSON INKS	148 39TH ST.	0 feet	Hazardous Waste Generator/Transporter
441	NYC DEPT OF FINANCE	167 41 ST 2ND FL	0 feet	Hazardous Waste Generator/Transporter
442	CONSOLIDATED EDISON	V2599−131 41ST ST	0 feet	Hazardous Waste Generator/Transporter
443	CONSOLIDATED EDISON	131 41 ST V2599	0 feet	Hazardous Waste Generator/Transporter
444	BELL ATLANTIC−NY	2 AVE/40 ST	0 feet	Hazardous Waste Generator/Transporter
445	CONSOLIDATED EDISON	2ND AVE & 41ST ST − MH 4031	0 feet	Hazardous Waste Generator/Transporter
505	INTERDYNAMICS, INC.	80 39TH STREET	0 feet	Chemical Bulk Storage Facility
509	BLATCHFORD BASE PLANT	32 33RD ST.	0 feet	Hazardous Substance Waste Disposal Site
512	VIRGINIA DARE EXTRACT CO. INC.	882 3RD. AVE.	0 feet	Toxic Release Inventory Site
513	GALAXCO INC.	33 34TH ST.	0 feet	Toxic Release Inventory Site
514	INTERDYNAMICS INC.	80 39TH ST.	0 feet	Toxic Release Inventory Site
515	TEKNI−PLEX INC.	68 35TH ST.	0 feet	Toxic Release Inventory Site
516	TEKNI−PLEX INC	68−35TH ST	0 feet	Toxic Release Inventory Site
517	ALPHA ASSOC. INC. ALPHA COATINGS DIV.	254 36TH ST. BLDG. 2, 6TH FLOOR SECTION C	0 feet	Toxic Release Inventory Site
518	ALPHA COATINGS DIV ALPHA ASSOCIATES	254−36TH ST. BLDG. 2	0 feet	Toxic Release Inventory Site
522	BUSH TERMINAL ASSOCIATES	269 37TH STREET	0 feet	Wastewater Discharge Facility
523	AIMWELL PRODUCTS INC. (ENF. 10/29/90)	67 34 STREET	0 feet	Air Discharge Site
524	DELLA PACKAGING SPECIALTIES	87 35TH STREET	0 feet	Air Discharge Site
525	TEKNI−PLEX INC,	68 35TH ST	0 feet	Air Discharge Site
526	BROOKLYN COATING	254 36TH ST	0 feet	Air Discharge Site
527	ALPHA ASSOCIATES	254−36TH ST. BLDG. 2	0 feet	Air Discharge Site
528	INDUSTRY CITY ASSOCIATES	254 36 STREET	0 feet	Air Discharge Site
529	DECOR FURNITURE CORP/DOMANTI	254 36 STREET	0 feet	Air Discharge Site
79	DAVIDSON PIPE SUPPLY CO	37TH ST/BET. 2ND & 3RD AV	1 feet to the SSW*	Closed Status Spill (Unk/Other Cause)
446	B & R IMPORT CO	4014 FIRST AVE, 5TH FLOOR	18 feet to the W*	Hazardous Waste Generator/Transporter

447	ELCO TOY CO	4014 FIRST AVE, 6TH FLOOR	18 feet to the W*	Hazardous Waste Generator/Transporter
448	ARTHUR MATNEY (AM COSMETICS INC)	4014 FIRST AVE	18 feet to the W*	Hazardous Waste Generator/Transporter
519	ARTHUR MATNEY CO. INC.	4014 1ST AVE.	18 feet to the W*	Toxic Release Inventory Site
80	TURNING POINT SHELTER	968 3RD AVENUE	32 feet to the SSE*	Closed Status Spill (Unk/Other Cause)
305	VAULT#3264	40−14 1ST AVE	32 feet to the W*	Closed Status Spill (Misc. Spill Cause)
306		4014 FIRST AVE	32 feet to the W*	Closed Status Spill (Misc. Spill Cause)
81	GILMORE SUPPLY	4101 1ST AVE	41 feet to the WSW*	Closed Status Spill (Unk/Other Cause)
366	GILMOUR SUPPLY CO.	4101 FIRST AVENUE	41 feet to the WSW*	Petroleum Bulk Storage Site
307	MANHOLE#4080	35TH ST AND THIRD AVE	43 feet to the ESE*	Closed Status Spill (Misc. Spill Cause)
449	CONSOLIDATED EDISON	35TH ST & 3RD AVE	43 feet to the ESE*	Hazardous Waste Generator/Transporter
450	CONSOLIDATED EDISON	EXCV 3RD AVE & 35TH ST	43 feet to the ESE*	Hazardous Waste Generator/Transporter
451	CONSOLIDATED EDISON	MH66768−3RD AVE & 35TH ST	43 feet to the ESE*	Hazardous Waste Generator/Transporter
452	VERIZON NEW YORK INC	3RD AVE & 35 ST	43 feet to the ESE*	Hazardous Waste Generator/Transporter
453	CONSOLIDATED EDISON	3 AVE & 35TH STREET	43 feet to the ESE*	Hazardous Waste Generator/Transporter
454	CONSOLIDATED EDISON	35RD ST & 3RD AVE MH4080	43 feet to the ESE*	Hazardous Waste Generator/Transporter
530	PARADISE PLASTICS(MAGNOLIA INDUSTRIES	116 39TH STREET	44 feet to the W*	Air Discharge Site
308	116 39TH ST	116 39TH ST	45 feet to the W*	Closed Status Spill (Misc. Spill Cause)
309	116 39TH ST/MAGNOLIA IND.	116 39TH ST/MAGNOLIA IND.	45 feet to the W*	Closed Status Spill (Misc. Spill Cause)
367	PARADISE PLASTICS	116 39TH STREET	45 feet to the W*	Petroleum Bulk Storage Site
310	MANHOLE#66768 3RD AVE.	BETWE. 35TH /36TH ST	46 feet to the ESE*	Closed Status Spill (Misc. Spill Cause)
311	TRAIN YARD	200 39TH STREET AND WHITE PLAINS RD	46 feet to the WSW*	Closed Status Spill (Misc. Spill Cause)
455	CONSOLIDATED EDISON	32ND STREET & 3RD AVE	57 feet to the ENE*	Hazardous Waste Generator/Transporter
368	HARBORSIDE MGMT CORP.	4100 1ST AVENUE	75 feet to the W*	Petroleum Bulk Storage Site
369	GILMOUR SUPPLY CO.	152 41ST STREET	77 feet to the WSW*	Petroleum Bulk Storage Site
370	PALMIERI TRUCKMEN INC	120 41ST STREET	79 feet to the WSW*	Petroleum Bulk Storage Site
371	PALMIERI TRUCKMEN INC	120 41 ST	79 feet to the WSW*	Petroleum Bulk Storage Site
456	F G P BUSH TERMINALINC	148 41ST ST 7TH FLOOR SEC 8	83 feet to the WSW*	Hazardous Waste Generator/Transporter
457	INTERNATIONAL TERMINAL OPERATIONS	1−39TH ST	84 feet to the WNW*	Hazardous Waste Generator/Transporter
35	SHOW AUTO SALES −MTBE	4001 SECOND AVE	93 feet to the SW*	Active Haz Spill (Misc. Spill Cause)
372	RONNIE AUTO REPAIR.	4001 2ND AVENUE	93 feet to the SW*	Petroleum Bulk Storage Site
373	RAM'S AUTOMOTIVE SERVICE	4001 2 AVE	93 feet to the SW*	Petroleum Bulk Storage Site
374	BUSH TERMINAL − UNIT 'B'	4104 1 AVE	123 feet to the WSW*	Petroleum Bulk Storage Site
312	MANHOLE # 70831	3RD AVE & 37TH ST	128 feet to the SSE*	Closed Status Spill (Misc. Spill Cause)
458	VERIZON LOG 23630 MH 34	37TH ST & 3RD AVE	128 feet to the SSE*	Hazardous Waste Generator/Transporter
36	BUSH TERMINAL EDC −DDC	4104 FIRST AVENUE	130 feet to the WSW*	Active Haz Spill (Misc. Spill Cause)
313	BUSH TERMINAL EDC −DDC	4104 FIRST AVENUE	130 feet to the WSW*	Closed Status Spill (Misc. Spill Cause)
375	VIDAS AUTO REP SERV INC	887 3 AVE	145 feet to the ENE*	Petroleum Bulk Storage Site
376	U NEED AUTO REPAIR, INC.	129 34TH STREET	164 feet to the E*	Petroleum Bulk Storage Site
377	SUN TRUCKING RENTING	129 34 ST	164 feet to the E*	Petroleum Bulk Storage Site
82	LL AUTO REPAIR CENTER	129 34TH STREET	165 feet to the E*	Closed Status Spill (Unk/Other Cause)
378	PYROCK CHEMICAL CORP.	214 40 ST	178 feet to the SW*	Petroleum Bulk Storage Site
83	GAS STATION − TEXACO −MTBE	889 THIRD AVENUE	180 feet to the ENE*	Closed Status Spill (Unk/Other Cause)
379	FRIENDLY STAR FUEL INC.	889 THIRD AVENUE	180 feet to the ENE*	Petroleum Bulk Storage Site
459	YOOKEL INC	224 40TH ST	182 feet to the SW*	Hazardous Waste Generator/Transporter
460	INDUSTRIAL FINISHING PRODUCTS	214 40TH ST	182 feet to the SW*	Hazardous Waste Generator/Transporter
461	LACQUER & CHEMICAL CORP	214 40TH ST	182 feet to the SW*	Hazardous Waste Generator/Transporter
506	PYROCK CHEMICAL	214 40 STREET	182 feet to the SW*	Chemical Bulk Storage Facility
520	INDUSTRIAL FINISHING PRODS., INC.	214 40TH ST.	182 feet to the SW*	Toxic Release Inventory Site
521	INDUSTRIAL FINISHING PROD.	214 40TH STREET	182 feet to the SW*	Toxic Release Inventory Site
84	LISETTE COLON RESIDENCE	114 32ND ST	184 feet to the ENE*	Closed Status Spill (Unk/Other Cause)
314	114 32ND ST AT 3RD AVE.	114 32ND ST AT 3RD AVE	184 feet to the ENE*	Closed Status Spill (Misc. Spill Cause)
380	A−ONE CAR & TRUCK AUTO REPAIR	891 3RD AVENUE	186 feet to the E*	Petroleum Bulk Storage Site
54	COMADORE MANUFAC	3913 2ND AVE	188 feet to the SW*	Closed Status Tank Test Failure

381	3913 2ND AVE. REALTY LLC	3913 2ND AVENUE	188 feet to the SW*	Petroleum Bulk Storage Site
382	DAVIDSON PIPE SUPPLY CO INC	39TH STREET/THIRD AVENUE	193 feet to the SW*	Petroleum Bulk Storage Site
40	990 THIRD AVE	990 THIRD AVE	196 feet to the SW*	Closed Status Tank Failure
85	3601 3RD AVE	3601 3RD AVE	199 feet to the SE*	Closed Status Spill (Unk/Other Cause)
462	PORTS TERMINAL	38TH & 1ST AVE	233 feet to the W	Hazardous Waste Generator/Transporter
86	RIVERA RESIDENCE	121 33RD ST	244 feet to the ENE	Closed Status Spill (Unk/Other Cause)
463	DAVIDSON PIPE SUPPLY CO INC	990 THIRD AVE	248 feet to the SSW	Hazardous Waste Generator/Transporter
464	COSTCO WHOLESALE #318	976 3RD AVE	248 feet to the SSW	Hazardous Waste Generator/Transporter
87	SERVICE BOX #49030	IFO 117 32ND ST	249 feet to the ENE	Closed Status Spill (Unk/Other Cause)
88	216820; 42 ST AND 1ST AVE	42 ST AND 1ST AVE	258 feet to the WSW	Closed Status Spill (Unk/Other Cause)
89	ON THE STREET	42ND/WEST 1ST AVE	258 feet to the WSW	Closed Status Spill (Unk/Other Cause)
90	TRANSFORMER MANHOLE 60	42ND ST & 1ST AVE	258 feet to the WSW	Closed Status Spill (Unk/Other Cause)
315	VAULT #TM60	42 ST & 1ST AVE	258 feet to the WSW	Closed Status Spill (Misc. Spill Cause)
465	CONSOLIDATED EDISON − MH 74510	1ST AVE & 42ND ST	258 feet to the WSW	Hazardous Waste Generator/Transporter
466	CONSOLIDATED EDISON	42 ST & 1 AVE TM60	258 feet to the WSW	Hazardous Waste Generator/Transporter
467	CONSOLIDATED EDISON MH74510	MH754510 1ST AVE & 42ND ST	258 feet to the WSW	Hazardous Waste Generator/Transporter
468	CONSOLIDATED EDISON	TM846−42ND ST & 2ND AVE	260 feet to the SW	Hazardous Waste Generator/Transporter
316	STREET SPILL	31 STREET & 3RD AVE	261 feet to the ENE	Closed Status Spill (Misc. Spill Cause)
469	NYCDEP	3RD AVE & 31ST ST	261 feet to the ENE	Hazardous Waste Generator/Transporter
91	SERVICE BOX # 49019	124 31ST ST	271 feet to the ENE	Closed Status Spill (Unk/Other Cause)
470	STEVENS TECHNICAL SVC	145 34TH ST	315 feet to the E	Hazardous Waste Generator/Transporter
317	ROADWAY	GOWANUS EXPRESSWAY& 38TH	322 feet to the S	Closed Status Spill (Misc. Spill Cause)
318		GOWANUS EXPRESSWAY @ 38TH	322 feet to the S	Closed Status Spill (Misc. Spill Cause)
471	NYC DEP	38 ST & 3 AVE	322 feet to the S	Hazardous Waste Generator/Transporter
531	LINCOLN METAL PROD	225 42ND ST	333 feet to the SW	Air Discharge Site
507	42ND ST	42ND ST	336 feet to the WSW	Historic Utility Site
508			336 feet to the WSW	Historic Utility Site
472	LOUIS L ROSENBURG	162 42 ST	340 feet to the SW	Hazardous Waste Generator/Transporter
473	GENERAL SERVICES ADMINISTRATION	850 THIRD AVENUE	365 feet to the NE	Hazardous Waste Generator/Transporter
474	US FOOD & DRUG ADMINISTRATION	850 3RD AVE	365 feet to the NE	Hazardous Waste Generator/Transporter
475	U S FOOD & DRUG ADMINISTRATION	850 THIRD AVENUE	365 feet to the NE	Hazardous Waste Generator/Transporter
476	CONSOLIDATED EDISON	V2905−F/O 840 3RD AVE	365 feet to the NE	Hazardous Waste Generator/Transporter
477	NYSDOT BIN 106531G	GOWANUS EXPWY RAMP G OVER	387 feet to the SW	Hazardous Waste Generator/Transporter
478	NYC ECONOMIC DEVELOPMENT	BUSH TERMINAL #6	392 feet to the WSW	Hazardous Waste Generator/Transporter
479	MC LEAN TRUCKING CO	4210 SECOND AVE	393 feet to the SW	Hazardous Waste Generator/Transporter
480	OESM CORP	121 31ST ST	395 feet to the ENE	Hazardous Waste Generator/Transporter
383	ERNCO PROPERTIES CORP	13640 33 ST	401 feet to the E	Petroleum Bulk Storage Site
481	APPLE EXPRESS AUTO BODY	224 42ND ST	414 feet to the SW	Hazardous Waste Generator/Transporter
55	GENERAL SERVICES OF FEDS	850 3RD AVENUE (29TH ST AND 3RD AVE)	417 feet to the NE	Closed Status Tank Test Failure
92	850 3RD AVE	850 3RD AVENUE	417 feet to the NE	Closed Status Spill (Unk/Other Cause)
319	850 3RD AVENUE	850 3RD AVENUE	417 feet to the NE	Closed Status Spill (Misc. Spill Cause)
320	US GSA	850 3RD AVENUE (29TH ST AND 3RD AVE)	417 feet to the NE	Closed Status Spill (Misc. Spill Cause)
384	FEDERAL OFFICE BUILDING POWER PLANT	850 3RD AVENUE (29TH ST AND 3RD AVE)	419 feet to the NE	Petroleum Bulk Storage Site
482	CARCRAFT COLLISION WORKS INC	232 42ND AVENUE	436 feet to the SW	Hazardous Waste Generator/Transporter
93	VAULT 2905	I/F/O 840 3RD AVE	458 feet to the NE	Closed Status Spill (Unk/Other Cause)
321		122−30TH ST	472 feet to the ENE	Closed Status Spill (Misc. Spill Cause)
322	ON THE CORNER	156 35TH ST	476 feet to the ESE	Closed Status Spill (Misc. Spill Cause)
56	170 34TH STREET	170 34TH STREET	480 feet to the ESE	Closed Status Tank Test Failure
94	NYC HIGH SCHOOL	170 34TH STREET	480 feet to the ESE	Closed Status Spill (Unk/Other Cause)
95	SUNSET PARK HIGHSCHOOL	932−934 4 4TH AVE	480 feet to the ESE	Closed Status Spill (Unk/Other Cause)
323	NABISCO	170 34TH STREET	480 feet to the ESE	Closed Status Spill (Misc. Spill Cause)
324	156−170 34TH STREET	156−170 34TH STREET	480 feet to the ESE	Closed Status Spill (Misc. Spill Cause)
325	SUNSET PARK HIGH SCHOOL	170 34TH STREET	480 feet to the ESE	Closed Status Spill (Misc. Spill Cause)

385	NABISCO/LIFESAVERS COMPANY	170 34TH STREET, (165 35TH STREET)	480 feet to the ESE	Petroleum Bulk Storage Site
532	AMPACK PLASTICS	154 35TH STREET	480 feet to the ESE	Air Discharge Site
386	PHOENIX CONFECTIONS	165 35 ST	481 feet to the ESE	Petroleum Bulk Storage Site
96	GOWANUS BAY	33RD ST & 1ST AVE	484 feet to the N	Closed Status Spill (Unk/Other Cause)
483	CITY OF NY SCHOOL CONTSTRUCTION AUTH	153−35 STREET	484 feet to the ESE	Hazardous Waste Generator/Transporter
484	NABISCO CO − LIFESAVERS	170 34TH ST	484 feet to the ESE	Hazardous Waste Generator/Transporter
533	PHOENIX CANDY	147−151 35TH ST	485 feet to the ESE	Air Discharge Site
534	PHOENIX CANDY	147−151 35TH STREET	485 feet to the ESE	Air Discharge Site
485	NYSDOT BIN 106531F	GOWANUS EXPWY RAMP F OVER	486 feet to the SSE	Hazardous Waste Generator/Transporter
97	SERVICE BOX #48383	242 42ND ST	507 feet to the SW	Closed Status Spill (Unk/Other Cause)
11	BUSH TERMINALS, PIER SIX SITE	FIRST AVE. AND 43RD ST	513 feet to the WSW	CERCLIS Superfund NFRAP Site
98	ON ROAD AT 43RD STREET	43RD STREET & 1ST AVENUE	513 feet to the WSW	Closed Status Spill (Unk/Other Cause)
99	BUSH TERMINAL COMPLEX	FIRST AVE & 43RD ST	513 feet to the WSW	Closed Status Spill (Unk/Other Cause)
326	BUSCH TERMINAL	43RD STREET & 1ST AVENUE	513 feet to the WSW	Closed Status Spill (Misc. Spill Cause)
327	43RD ST & 1ST AVE	43RD STREET & 1ST AVENUE	513 feet to the WSW	Closed Status Spill (Misc. Spill Cause)
328	REGULATOR OH−7D	43RD STREET AND 1ST AVE	513 feet to the WSW	Closed Status Spill (Misc. Spill Cause)
387	CHINATOWN DIRECTION INC.	156 33 ST	513 feet to the E	Petroleum Bulk Storage Site
486	NYC DEP	43RD ST & 1ST AVE	513 feet to the WSW	Hazardous Waste Generator/Transporter
535	BUSH TERMINAL CORP	1 BUSH PLZ & 43RD ST	513 feet to the WSW	Air Discharge Site
329	43RD ST BETWEEN	2ND AVE & 1ST AVE	515 feet to the WSW	Closed Status Spill (Misc. Spill Cause)
100	MANHOLE 4016	30TH ST/3RD AVE	517 feet to the NE	Closed Status Spill (Unk/Other Cause)
101	THIRD AVE AND	30TH STREET	517 feet to the NE	Closed Status Spill (Unk/Other Cause)
102	VAULT 3471	3RD AVE/30TH ST	517 feet to the NE	Closed Status Spill (Unk/Other Cause)
330	FEEDER B−26	3RD AVE/30TH ST	517 feet to the NE	Closed Status Spill (Misc. Spill Cause)
487	CONSOLIDATED EDISON	V5191−3RD & 30TH ST	517 feet to the NE	Hazardous Waste Generator/Transporter
488	BELL ATLANTIC−NY	2 AVE/43 ST	518 feet to the SW	Hazardous Waste Generator/Transporter
536	AMER CAN CO	2 AVE & 43 ST	518 feet to the SW	Air Discharge Site
388	DLJ ENTERPRISES LTD	260 39TH STREET	536 feet to the SSW	Petroleum Bulk Storage Site
489	NYSDOT	255 42ND ST(BTWN 2ND & 3RD)	551 feet to the SSW	Hazardous Waste Generator/Transporter
490	METRO 1 AMBULANCE SVC	350 37TH ST	553 feet to the SSE	Hazardous Waste Generator/Transporter
331	GOWANUS EXPRESSWAY	39TH ST AT EXIT	557 feet to the S	Closed Status Spill (Misc. Spill Cause)
332	CORNER 39 ST & GOWANUS EX	39TH ST & GOWANUS EXPWY	557 feet to the S	Closed Status Spill (Misc. Spill Cause)
333	GOWANAUS EXPRESSWAY XST 39TH ST	GOWANAUS EXPRESSWAY XST 39TH ST	557 feet to the S	Closed Status Spill (Misc. Spill Cause)
491	J N B PRINTING & LITHOGRAPHERS INC 2	141 32ND ST	560 feet to the E	Hazardous Waste Generator/Transporter
334	265 42ND STREET	265 42ND STREET	574 feet to the SSW	Closed Status Spill (Misc. Spill Cause)
103	SERVICE BOX 49069	168 35 STREET	575 feet to the ESE	Closed Status Spill (Unk/Other Cause)
389	YUES MONY AUTO REPAIR, INC.	158 33RD STREET	602 feet to the E	Petroleum Bulk Storage Site
335	METROPOL. DETENTION CENTE	100 29TH ST	608 feet to the NE	Closed Status Spill (Misc. Spill Cause)
390	FEDERAL BUREAU OF PRISONS	80 29TH STREET	612 feet to the NE	Petroleum Bulk Storage Site
41	BELL ALTANTIC	230 43RD ST	614 feet to the SW	Closed Status Tank Failure
391	VERIZON NEW YORK INC−NY−35555	230 43RD STREET	614 feet to the SW	Petroleum Bulk Storage Site
392	COMMODORE MANUFACURING CORPORATION	140 43RD STREET	618 feet to the WSW	Petroleum Bulk Storage Site
393	3913 2ND AVE. REALTY LLC	4312 2ND AVENUE	618 feet to the WSW	Petroleum Bulk Storage Site
394	SEA JET TRUCKING CORP	140 43 ST	618 feet to the WSW	Petroleum Bulk Storage Site
510	US INFORMATION AGENCY	830 3RD AVE	621 feet to the NE	Hazardous Substance Waste Disposal Site
492	VERIZON	230 43RD ST	623 feet to the SW	Hazardous Waste Generator/Transporter
22	COMMODORE MANUFACTURING	140 43RD STREET	625 feet to the WSW	Active Tank Test Failure
104	MANHOLE TM2785	4301 1ST AVE	625 feet to the WSW	Closed Status Spill (Unk/Other Cause)
395	PUBLIC SCHOOL 371 − BROOKLYN	355 37TH STREET	625 feet to the SE	Petroleum Bulk Storage Site
493	US MILITARY	830 THIRD AVE	629 feet to the NE	Hazardous Waste Generator/Transporter
494	US MILITARY	830 THIRD AVE	629 feet to the NE	Hazardous Waste Generator/Transporter
495	US MILITARY	830 THIRD AVE	629 feet to the NE	Hazardous Waste Generator/Transporter
496	US MILITARY	830 THIRD AVE	629 feet to the NE	Hazardous Waste Generator/Transporter

497	FEDERAL BUREAU OF PRISONS	830 3RD AVE	629 feet to the NE	Hazardous Waste Generator/Transporter
498	FEDERAL BUREAU OF PRISONS	830 3RD AVE BLDG 1	629 feet to the NE	Hazardous Waste Generator/Transporter
499	UNITED STATES MILITARY−COAST GUARD	SUPPLY CENTER−830 THIRD AVE	629 feet to the NE	Hazardous Waste Generator/Transporter
500	METROPOLITAN DETENTION CTR	100 29TH ST	629 feet to the NE	Hazardous Waste Generator/Transporter
537	MY TOY CO	140 43RD ST	629 feet to the WSW	Air Discharge Site
539	NYC BD OF ED − PS 371	355 37TH STREET	629 feet to the SE	Civil & Admin. Enforcement Docket Site
396	MATHEOS BROS. REALTY CORP.	175−181 34TH STREET	640 feet to the E	Petroleum Bulk Storage Site
397	MATHEOS BROS RLTY CRP	17581 34 ST	640 feet to the E	Petroleum Bulk Storage Site
12	U.S. INFORMATION AGENCY	29 TH STREET AND 3RD AVENUE	641 feet to the NE	CERCLIS Superfund NFRAP Site
538	USDOJ − METROPOLITAN DETENTION CENTER	100 29TH. STREET	641 feet to the NE	Air Discharge Site
398	JOHN NAPPA	153 32 ST	650 feet to the E	Petroleum Bulk Storage Site
399	COSMO AUTO PERFORMANCE INC.	896 4TH AVENUE	654 feet to the E	Petroleum Bulk Storage Site
501	NYC ECONOMIC DEVELOPMENT CORP	4301 1ST AVE	657 feet to the WSW	Hazardous Waste Generator/Transporter
502	SEA JET TRUCKING CORP	140 43RD ST	657 feet to the WSW	Hazardous Waste Generator/Transporter
503	NYC ECONOMIC DEVELOPMENT CORP	4301 1ST AVE	657 feet to the WSW	Hazardous Waste Generator/Transporter
504	CONSOLIDATED EDISON	V 2785 − 1ST AVE	657 feet to the WSW	Hazardous Waste Generator/Transporter
13	G & L EYES INC	341 − 39TH ST	662 feet to the S	CERCLIS Superfund NFRAP Site
511	G & L EYES INC.	341 39TH ST.	662 feet to the S	Hazardous Substance Waste Disposal Site
105	CROSS HARBOR RAILROAD	4302 FIRST AVE	685 feet to the WSW	Closed Status Spill (Unk/Other Cause)
336	4302 1ST AVENUE	4302 FIRST AVE	685 feet to the WSW	Closed Status Spill (Misc. Spill Cause)
18	NY CROSS HARBOR RR CORP.		690 feet to the WSW	Solid Waste Facility
19	NY CROSS HARBOR RR		690 feet to the WSW	Solid Waste Facility
42	341 39TH ST	341 39TH ST	690 feet to the S	Closed Status Tank Failure
106	WAREHOUSE − MISC	341 39TH STREET	690 feet to the S	Closed Status Spill (Unk/Other Cause)
337	341 39TH ST.	341 39TH STREET	690 feet to the S	Closed Status Spill (Misc. Spill Cause)
338	341 39TH STREET	341 39TH STREET	690 feet to the S	Closed Status Spill (Misc. Spill Cause)
339	341 39TH ST/BKLYN	341 39TH STREET	690 feet to the S	Closed Status Spill (Misc. Spill Cause)
340	276 A 41ST ST/BKLYN	276 A 41ST STREET	739 feet to the SSW	Closed Status Spill (Misc. Spill Cause)
107	43RD ST PIER/BKLYN	43RD ST PIER	740 feet to the W	Closed Status Spill (Unk/Other Cause)
57	4TH AVE & 34TH / 35TH ST.	4TH AVE & 34TH/35TH STREE	750 feet to the ESE	Closed Status Tank Test Failure
58	CLOSED−LACKOF RECENT INFO	34TH ST / 4TH AVE	750 feet to the ESE	Closed Status Tank Test Failure
59	CLOSED−LACKOF RECENT INFO	34TH ST / 4TH AVE	750 feet to the ESE	Closed Status Tank Test Failure
60	34TH ST & 4TH AVE/BKLYN	34TH ST & 4TH AVE	750 feet to the ESE	Closed Status Tank Test Failure
108	313 40TH ST	313 40TH ST	750 feet to the S	Closed Status Spill (Unk/Other Cause)
109	MAN HOLE 1043	4TH AVE & 34TH ST	750 feet to the ESE	Closed Status Spill (Unk/Other Cause)
110	SERVICE BOX 49073	35TH ST/4TH AVE	751 feet to the ESE	Closed Status Spill (Unk/Other Cause)
111	MAN HOLE # 4095	4TH AVE/35TH ST	751 feet to the ESE	Closed Status Spill (Unk/Other Cause)
341	4TH AVE & 35TH ST	4TH AVE & 35TH ST	751 feet to the ESE	Closed Status Spill (Misc. Spill Cause)
20	CONTAINER SERVICE INC.	265 43RD ST	752 feet to the SSW	Solid Waste Facility
112	MANHOLE # 3997	33RD STREET & 4TH AVE	757 feet to the E	Closed Status Spill (Unk/Other Cause)
113	MH #4095	4TH AVE & 36TH ST	758 feet to the SE	Closed Status Spill (Unk/Other Cause)
114	MANHOLE 62	36TH ST/4TH AVE	758 feet to the SE	Closed Status Spill (Unk/Other Cause)
115	MANHOLE 4092	4TH AVE/36 ST	758 feet to the SE	Closed Status Spill (Unk/Other Cause)
116	MANHOLE 4091	4TH AVE AND 36 AVE	758 feet to the SE	Closed Status Spill (Unk/Other Cause)
117	VS6048	44TH ST/2ND AVE	780 feet to the SW	Closed Status Spill (Unk/Other Cause)
118	MANHOLE 57618	44TH ST/20 FT E 2ND AVE	780 feet to the SW	Closed Status Spill (Unk/Other Cause)
119	GOWANUS CANAL	29TH STREET & 2ND AVENUE	783 feet to the NNE	Closed Status Spill (Unk/Other Cause)
120	GOWANUS CANAL	29 AND 2ND AVE	783 feet to the NNE	Closed Status Spill (Unk/Other Cause)
121	GOWANUS BAY	29TH ST AND 2ND AVE	783 feet to the NNE	Closed Status Spill (Unk/Other Cause)
122	SURFACE WATER	29TH ST AND 2ND AVE	783 feet to the NNE	Closed Status Spill (Unk/Other Cause)
123	GOWANAS BROOKLYN NY	29TH ST AND SECOND AVE	783 feet to the NNE	Closed Status Spill (Unk/Other Cause)
124		29TH STREET/2ND AVENUE	783 feet to the NNE	Closed Status Spill (Unk/Other Cause)
125		29 AND 2ND AVE	783 feet to the NNE	Closed Status Spill (Unk/Other Cause)

342	****TEST GOWANUS BAY****	29TH ST AND 2ND	783 feet to the NNE	Closed Status Spill (Misc. Spill Cause)
126	29TH ST & 3RD AVE	29TH ST & 3RD AVE	794 feet to the NE	Closed Status Spill (Unk/Other Cause)
127	BROOKLYN MARINE TERMINAL EDC −DDC	29TH STREET − 39TH STREET & WATER STREET	812 feet to the NNW	Closed Status Spill (Unk/Other Cause)
128	BROOKLYN MARINE TERMINAL EDC −DDC	29TH STREET − 39TH STREET & WATER STREET	812 feet to the NNW	Closed Status Spill (Unk/Other Cause)
129	BROOKLYN MARINE TERMINAL EDC −DDC	29TH STREET − 39TH STREET & WATER STREET	812 feet to the NNW	Closed Status Spill (Unk/Other Cause)
130	BROOKLYN MARINE TERMINAL EDC −DDC	29TH STREET − 39TH STREET & WATER STREET	812 feet to the NNW	Closed Status Spill (Unk/Other Cause)
131	MANHOLE 37164	3RD AVE AND 41ST ST	836 feet to the SSW	Closed Status Spill (Unk/Other Cause)
132	BETWEEN 2ND & 3RD AV	ON 44TH ST	852 feet to the SW	Closed Status Spill (Unk/Other Cause)
133	VAULT 3225	38TH ST/4TH AVE	870 feet to the SSE	Closed Status Spill (Unk/Other Cause)
134	PS # 24	38TH STREET AND 4TH AVE	870 feet to the SSE	Closed Status Spill (Unk/Other Cause)
135	MANHOLE 4069	3RD AVE/42ND ST	880 feet to the SSW	Closed Status Spill (Unk/Other Cause)
37	72 PRECINCT NYPD −DDC	830 4TH AVENUE	901 feet to the ENE	Active Haz Spill (Misc. Spill Cause)
43	72 PRECINCT NYPD −DDC	830 4TH AVENUE	901 feet to the ENE	Closed Status Tank Failure
44	72 PRECINCT NYPD −DDC	830 4TH AVENUE	901 feet to the ENE	Closed Status Tank Failure
136	75 PRECINCT NYPD −DDC	830 4TH AVENUE	901 feet to the ENE	Closed Status Spill (Unk/Other Cause)
137	FOOT OF 29 ST. BKLYN/SHEE	FOOT OF 29TH ST.	920 feet to the NNE	Closed Status Spill (Unk/Other Cause)
138	30TH ST & 4TH AVE/BKLYN	30TH STREET & 4TH AVENUE	926 feet to the ENE	Closed Status Spill (Unk/Other Cause)
139	OLD GAS STATION	3RD AVENUE	934 feet to the NE	Closed Status Spill (Unk/Other Cause)
26	SHELL	833 4TH AVE	948 feet to the E	Active Haz Spill (Unknown/Other Cause)
45		357 40TH ST	956 feet to the S	Closed Status Tank Failure
61	FRED ALIMONDA	357 40TH STREET	956 feet to the S	Closed Status Tank Test Failure
140	JOKHAN RESIDENCE	322 41ST STREET	972 feet to the SSW	Closed Status Spill (Unk/Other Cause)
141	FEEDER 25 − MH66769	3RD AVE & 43RD ST	979 feet to the SSW	Closed Status Spill (Unk/Other Cause)
142	MANHOLE 73167	39TH STREET & 4TH AVE	997 feet to the SSE	Closed Status Spill (Unk/Other Cause)
143	VAULT 6035	39TH STREET & 4TH AVE	997 feet to the SSE	Closed Status Spill (Unk/Other Cause)
144	SERVICE VAULT 6035	39TH ST/4TH AVE	997 feet to the SSE	Closed Status Spill (Unk/Other Cause)
145	815 THIRD AVE	815 THIRD AVE	1008 feet to the ENE	Closed Status Spill (Unk/Other Cause)
146	SOIL	149−157 29TH ST	1029 feet to the ENE	Closed Status Spill (Unk/Other Cause)
147	OILY SOIL IN EXCAVATION AT MH 66767	3RD AVENUE & 28TH STREET	1050 feet to the NE	Closed Status Spill (Unk/Other Cause)
148	MANHOLE #66767	3RD AVE 100FT.SOUTH 28TH	1050 feet to the NE	Closed Status Spill (Unk/Other Cause)
149	MANHOLE 66767	28TH STAND 3RD AVE	1050 feet to the NE	Closed Status Spill (Unk/Other Cause)
343	3RD AVE S/O 28TH ST	3RD AVE/28TH ST	1050 feet to the NE	Closed Status Spill (Misc. Spill Cause)
23	MOBIL S/S	987 4TH AVE	1053 feet to the SSE	Active Tank Test Failure
46	GREENWOOD CEMETERY	921 4TH AVENUE	1088 feet to the ESE	Closed Status Tank Failure
47	971−975 4TH AVE.	971 4TH AVE	1105 feet to the SE	Closed Status Tank Failure
150	437 36TH ST	437 36TH ST	1116 feet to the SE	Closed Status Spill (Unk/Other Cause)
344	GOWANUS BAY	28TH STREET & FIRST AVE	1119 feet to the NNE	Closed Status Spill (Misc. Spill Cause)
151	XFMR EXPLOSION AND FIRE − TM #192	44 STREET UNDER BQE	1147 feet to the SSW	Closed Status Spill (Unk/Other Cause)
152	DRUM RUN	4473 FIRST AVE	1164 feet to the WSW	Closed Status Spill (Unk/Other Cause)
48	OHANNA APARTMENT BUILDING	4420 3RD AVE	1168 feet to the SSW	Closed Status Tank Failure
153	4004 4TH AVE	40TH ST AND 4TH AVE	1173 feet to the S	Closed Status Spill (Unk/Other Cause)
154	241 46TH STREET / BROOKLY	241 46TH ST/2 & 3RD AVE	1275 feet to the SW	Closed Status Spill (Unk/Other Cause)
155	RELEASE TO SEWER FROM VAC TRUCK	28 STREET & 4 AVENUE	1291 feet to the ENE	Closed Status Spill (Unk/Other Cause)
156	MANHOLE #61195	4TH AVENUE AND 28 STREET	1291 feet to the ENE	Closed Status Spill (Unk/Other Cause)
157	MANHOLE 255	28TH ST & 4TH AVE	1291 feet to the ENE	Closed Status Spill (Unk/Other Cause)
158	SERCIVE BOX SB3400	199 30TH ST	1332 feet to the E	Closed Status Spill (Unk/Other Cause)
159	ROADWAY	4TH AVE & 41ST STREET	1376 feet to the S	Closed Status Spill (Unk/Other Cause)
160	MANHOLE 73170	4TH AVE AND 41ST ST	1376 feet to the S	Closed Status Spill (Unk/Other Cause)
161	188 27TH ST/BROOKLYN	188 27TH STREET	1384 feet to the ENE	Closed Status Spill (Unk/Other Cause)
162	SERVICE BOX	347 44TH STREET	1403 feet to the SSW	Closed Status Spill (Unk/Other Cause)
163	EXCAVATION	125 27TH ST	1421 feet to the NE	Closed Status Spill (Unk/Other Cause)
164	UNKNOWN−RECHECK	127 27TH STREET	1421 feet to the NE	Closed Status Spill (Unk/Other Cause)
165	776 3RD AVENUE	776 3RD AVENUE	1440 feet to the NE	Closed Status Spill (Unk/Other Cause)

27	WOLF − AMOCO GAS STATION	842 5TH AVE/36TH ST	1458 feet to the SE	Active Haz Spill (Unknown/Other Cause)
166	842 FIFTH AVE/BKLYN/AMOCO	842 5TH AVENUE	1458 feet to the SE	Closed Status Spill (Unk/Other Cause)
167	MANHOLE #49287	444 40 STREET	1467 feet to the SSE	Closed Status Spill (Unk/Other Cause)
28	GOWANS SUB STATION	99 27TH STREET	1470 feet to the NE	Active Haz Spill (Unknown/Other Cause)
29	GOWANUS FACILITY	99 27TH ST	1470 feet to the NE	Active Haz Spill (Unknown/Other Cause)
30	GOWANUS SUBSTATION PH 2	27TH STREET & 3RD AVENUE	1470 feet to the NE	Active Haz Spill (Unknown/Other Cause)
38	GOWANUS SUBSTATION CP#3	27TH STREET/3RD AVE	1470 feet to the NE	Active Haz Spill (Misc. Spill Cause)
168	MANHOLE 67422	THIRD AVE AT 27TH STREET	1470 feet to the NE	Closed Status Spill (Unk/Other Cause)
169	MANHOLE #67422	29TH STREET & 2ND AVENUE	1470 feet to the NE	Closed Status Spill (Unk/Other Cause)
170	GOWANUS SUBSTATION	27 ST & 3RD AVE	1470 feet to the NE	Closed Status Spill (Unk/Other Cause)
171	GOWANUS SUBSTATION	27TH STREET AT THIRD AVE	1470 feet to the NE	Closed Status Spill (Unk/Other Cause)
172	GOWANUS SUBSTATION	27TH STREET & 3RD AVENUE	1470 feet to the NE	Closed Status Spill (Unk/Other Cause)
173	GOWANUS SUB STATION	27TH STREET/3RD AVE	1470 feet to the NE	Closed Status Spill (Unk/Other Cause)
174	GOWANAS SUBSTATION	27TH ST AND 3RD AVE	1470 feet to the NE	Closed Status Spill (Unk/Other Cause)
175	GOWANUS SUBSTATION	27TH ST/ 3RD AVE	1470 feet to the NE	Closed Status Spill (Unk/Other Cause)
176	6 0Z IN MOAT AT COOLING PLT # 2.	GOWANUS SUBSTATION	1470 feet to the NE	Closed Status Spill (Unk/Other Cause)
177	GOWANUS SUB STATION	27TH STREET & 3RD AVENUE	1470 feet to the NE	Closed Status Spill (Unk/Other Cause)
178	GOWANUS SUBSTATION	27TH STREET/3RD AVE	1470 feet to the NE	Closed Status Spill (Unk/Other Cause)
179	GOWANUS SUBSTATION	27TH STREET & 3RD AVENUE	1470 feet to the NE	Closed Status Spill (Unk/Other Cause)
180	MANHOLE 67422	GOWANUS SWITCHING STATION	1470 feet to the NE	Closed Status Spill (Unk/Other Cause)
181	GOWANUS SUBSTATION	27TH STREET AT THIRD AVE	1470 feet to the NE	Closed Status Spill (Unk/Other Cause)
182	GOWANUS SUBSTATION	27TH STREET & 3RD AVENUE	1470 feet to the NE	Closed Status Spill (Unk/Other Cause)
183	GOWANUS SUB STATION	27TH STREET & 3RD AVENUE	1470 feet to the NE	Closed Status Spill (Unk/Other Cause)
184	MANHOLE67422−GOWANUS SS	3RD AVE−27TH	1470 feet to the NE	Closed Status Spill (Unk/Other Cause)
185	GOWANUS SUBSTATION	27TH STREET/3RD AVE	1470 feet to the NE	Closed Status Spill (Unk/Other Cause)
186	GOWANUS SUB STATION	3RD AVE/27TH STREET	1470 feet to the NE	Closed Status Spill (Unk/Other Cause)
187	GOWANUS SUB STATION	27TH STREET & 3RD AVENUE	1470 feet to the NE	Closed Status Spill (Unk/Other Cause)
345	GOWANUS SUBSTATION	99 27 STREET	1470 feet to the NE	Closed Status Spill (Misc. Spill Cause)
188	SERVICE BOX 46979	181−83 27TH ST	1496 feet to the ENE	Closed Status Spill (Unk/Other Cause)
189	MANHOLE #4004	4TH AVE/27TH ST	1509 feet to the ENE	Closed Status Spill (Unk/Other Cause)
190	205 29TH STREET	205 29TH STREET	1530 feet to the E	Closed Status Spill (Unk/Other Cause)
191	217902; 5 AVE AND 36 ST.	5 AVE AND 36 ST.	1555 feet to the SE	Closed Status Spill (Unk/Other Cause)
192	MANHOLE 4045	4TH AVE/42ND ST	1560 feet to the S	Closed Status Spill (Unk/Other Cause)
193	MANHOLE 70609	26TH ST AND 3RD AVE	1561 feet to the NE	Closed Status Spill (Unk/Other Cause)
194	MANHOLE 70609	26TH ST/3RD AVE	1561 feet to the NE	Closed Status Spill (Unk/Other Cause)
14	SIGNO TRADING KENSTON	1ST AVE BTWN 43RD & 50TH ST−BUSH BL# 58	1581 feet to the WSW	CERCLIS Superfund NFRAP Site
49	GOWANUS TURBINE SITE	29TH STREET & 2ND AVENUE	1610 feet to the NNE	Closed Status Tank Failure
195	GOWANUS GAS TURBINES	29TH STREET & 2ND AVENUE	1610 feet to the NNE	Closed Status Spill (Unk/Other Cause)
196	GOWANUS GAS TURBINE SITE	29TH STREET & 2ND AVENUE	1610 feet to the NNE	Closed Status Spill (Unk/Other Cause)
197	GOWANUS CANAL	29TH STREET & 2ND AVENUE	1610 feet to the NNE	Closed Status Spill (Unk/Other Cause)
198	GOWANAUS GAS TURBINE SITE	29TH STREET & 2ND AVENUE	1610 feet to the NNE	Closed Status Spill (Unk/Other Cause)
199	GOWANUS GAS TURBINE SITE	29TH STREET/2ND AVENUE	1610 feet to the NNE	Closed Status Spill (Unk/Other Cause)
200	GOWANUS CANNAL	29TH STREET & 2ND AVENUE	1610 feet to the NNE	Closed Status Spill (Unk/Other Cause)
201	CON ED GOWANUS GAS TURBIN	29TH STREET & 2ND AVENUE	1610 feet to the NNE	Closed Status Spill (Unk/Other Cause)
202	GOWANUS CANAL	29TH STREET & 2ND AVENUE	1610 feet to the NNE	Closed Status Spill (Unk/Other Cause)
203	GOWANUS GAS TURBINES	29TH STREET & 2ND AVENUE	1610 feet to the NNE	Closed Status Spill (Unk/Other Cause)
204	GOWANUS GAS TURBINES	29TH STREET & 2ND AVENUE	1610 feet to the NNE	Closed Status Spill (Unk/Other Cause)
205	GOWANUS TURBINE SITE	29TH STREET/2ND AVENUE	1610 feet to the NNE	Closed Status Spill (Unk/Other Cause)
206	GOWANAS GAS TURBINES	27TH ST/2ND AVE	1610 feet to the NNE	Closed Status Spill (Unk/Other Cause)
207	GOWANUS GAS TURBINE FAC	29TH STREET & 2ND AVENUE	1610 feet to the NNE	Closed Status Spill (Unk/Other Cause)
208	GOWANUS CANAL	29TH STREET & 2ND AVENUE	1610 feet to the NNE	Closed Status Spill (Unk/Other Cause)
209	GOWANUS GAS TURBINE SITE	29TH STREET & 2ND AVENUE	1610 feet to the NNE	Closed Status Spill (Unk/Other Cause)
210	GOWANUS BAY	29TH STREET & 2ND AVENUE	1610 feet to the NNE	Closed Status Spill (Unk/Other Cause)

211	.FALSE.	27TH STREET & 3RD AVENUE	1610 feet to the NNE	Closed Status Spill (Unk/Other Cause)
212	GOWANUS GAS TURBINE SITE	29TH STREET & 2ND AVENUE	1610 feet to the NNE	Closed Status Spill (Unk/Other Cause)
213	GOWANUS GAS TURBINES	29TH STREET & 2ND AVENUE	1610 feet to the NNE	Closed Status Spill (Unk/Other Cause)
214	GOWANUS GAS TURBINE SITE	29TH ST/240 AVE	1610 feet to the NNE	Closed Status Spill (Unk/Other Cause)
215	GOWANUS GAS TURBINE SITE	27TH STREET & 3RD AVENUE	1610 feet to the NNE	Closed Status Spill (Unk/Other Cause)
216	GOWANUS GAS TURBINES	27TH STREET & 3RD AVENUE	1610 feet to the NNE	Closed Status Spill (Unk/Other Cause)
217	27TH ST & 2ND AVENUE	27TH ST & 2ND AVE	1610 feet to the NNE	Closed Status Spill (Unk/Other Cause)
218	GOWANUS GAS TURBINES	27TH ST & 1ST AVE	1610 feet to the NNE	Closed Status Spill (Unk/Other Cause)
219	GOWANUS GAS TURBINES	29TH STREET & 2ND AVENUE	1610 feet to the NNE	Closed Status Spill (Unk/Other Cause)
346	GOWANUS GAS TURBINES	27TH STREET & 3RD AVENUE	1610 feet to the NNE	Closed Status Spill (Misc. Spill Cause)
347	29TH ST & 2ND AVENUE	29TH STREET/2ND AVENUE	1610 feet to the NNE	Closed Status Spill (Misc. Spill Cause)
348	GOWANUS CANAL	29TH STREET/2ND AVENUE	1610 feet to the NNE	Closed Status Spill (Misc. Spill Cause)
220	MANHOLE 5829	4TH AVE/43RD ST	1625 feet to the S	Closed Status Spill (Unk/Other Cause)
221	MH #3979	5TH AVE & 38TH ST	1634 feet to the SE	Closed Status Spill (Unk/Other Cause)
222	MH#3979	5TH AVE & 38TH ST	1634 feet to the SE	Closed Status Spill (Unk/Other Cause)
223	MANHOLE #3979	5TH AVE & 38TH ST	1634 feet to the SE	Closed Status Spill (Unk/Other Cause)
224	MANHOLE #3979	5TH AVE & 38TH ST	1634 feet to the SE	Closed Status Spill (Unk/Other Cause)
225	5TH AVE AND	5TH AVE & 38TH ST	1634 feet to the SE	Closed Status Spill (Unk/Other Cause)
226	MANHOLE # TM55	30TH ST/5TH AVE	1647 feet to the E	Closed Status Spill (Unk/Other Cause)
62	871 5TH AV/JACKIE GLEASON	871 5TH AVE	1659 feet to the SE	Closed Status Tank Test Failure
227	JACKIE GLEASON DEPOT − NYCT	871 5TH AVE	1659 feet to the SE	Closed Status Spill (Unk/Other Cause)
228	JACKIE GLEASON DEPOT	871 5TH AVE	1659 feet to the SE	Closed Status Spill (Unk/Other Cause)
229	JACKIE GLEASON BUS DEPOT	871 5TH AVE	1659 feet to the SE	Closed Status Spill (Unk/Other Cause)
230	JACKIE GLEASON DEPOT	871 5TH AVE	1659 feet to the SE	Closed Status Spill (Unk/Other Cause)
231	JACKIE GLEASON DEPOT	871 5TH AVE	1659 feet to the SE	Closed Status Spill (Unk/Other Cause)
349	JACKIE GLEASON DEPOT	871 5TH AVE	1659 feet to the SE	Closed Status Spill (Misc. Spill Cause)
232	4201 4TH AVE/B'KLYN/OLD C	4201 4TH AVE	1696 feet to the S	Closed Status Spill (Unk/Other Cause)
233	SERVICE BOX 48297	459 41ST ST	1696 feet to the SSE	Closed Status Spill (Unk/Other Cause)
234	444 41ST STREET	444 41ST STREET	1703 feet to the S	Closed Status Spill (Unk/Other Cause)
235	MANHOLE #6016	WEST SIDE 4TH AVE/26TH ST	1739 feet to the ENE	Closed Status Spill (Unk/Other Cause)
236	APARTMENT BUILDING	881 5TH AVE	1762 feet to the SSE	Closed Status Spill (Unk/Other Cause)
350	881−887 5TH AVE LLC	881 5TH AVE	1762 feet to the SSE	Closed Status Spill (Misc. Spill Cause)
351	VS 5217	47TH ST & 3RD AVE	1767 feet to the SSW	Closed Status Spill (Misc. Spill Cause)
39	AMOCO STATION #5082	764 4TH AVE	1791 feet to the ENE	Active Haz Spill (Misc. Spill Cause)
237	TM 4381	25TH ST/3RD AVE	1813 feet to the NE	Closed Status Spill (Unk/Other Cause)
238	MANHOLE #74514	25TH ST & 3RD AVE	1813 feet to the NE	Closed Status Spill (Unk/Other Cause)
239	MANHOLE # 74514	3RD AVE/25 STREET	1813 feet to the NE	Closed Status Spill (Unk/Other Cause)
240	VAULT #4381	25TH ST & 3RD AVE	1813 feet to the NE	Closed Status Spill (Unk/Other Cause)
241	TM 4381	25TH ST/3RD AVE	1813 feet to the NE	Closed Status Spill (Unk/Other Cause)
242	MANHOLE 74514	25TH ST WEST OF 3RD AVE	1815 feet to the NE	Closed Status Spill (Unk/Other Cause)
243	418 43RD STREET	418 43RD STREET	1849 feet to the S	Closed Status Spill (Unk/Other Cause)
244	SAMS AUTO REPAIR	4TH AVE/BETWEEN 25 &26TH	1854 feet to the ENE	Closed Status Spill (Unk/Other Cause)
245	ACCU TRAVEL	117−127 25TH ST	1879 feet to the NE	Closed Status Spill (Unk/Other Cause)
17	BUSH TERMINAL LANDFILL PIERS 1−4	47TH TO 52ND STREET AND 1ST AVE TO GOWANUS BAY	1894 feet to the WSW	Brownfields Site
246	TIME WARNER	769 5TH AVE	1894 feet to the ENE	Closed Status Spill (Unk/Other Cause)
31	BROOKLYN WEST 07 DOS −DDC	5100 1ST AVENUE	1915 feet to the WSW	Active Haz Spill (Unknown/Other Cause)
32	BROOKLYN WEST 07 DOS −DDC	5100 1ST AVENUE	1915 feet to the WSW	Active Haz Spill (Unknown/Other Cause)
50	BROOKLYN WEST 07 DOS −DDC	5100 1ST AVENUE	1915 feet to the WSW	Closed Status Tank Failure
51	NYC DEP. OF SANITATION #7	5100 1ST AVENUE	1915 feet to the WSW	Closed Status Tank Failure
63	BROOKLYN WEST 10 DOS −DDC	5100 1ST AVENUE	1915 feet to the WSW	Closed Status Tank Test Failure
247	SOIL	5100 1ST AVE	1915 feet to the WSW	Closed Status Spill (Unk/Other Cause)
248	AMERICAL COLLISION	247 27TH ST	1943 feet to the ENE	Closed Status Spill (Unk/Other Cause)
2	REAR OF BUSH TERMINAL BUILDING	END OF 47 THRU 52ND STREETS	1956 feet to the WSW	NYSDEC Inactive Haz Waste Disposal Site

15	REAR BUSH TERMINAL BUILDING	END OF 47TH THRU 52ND STREET	1956 feet to the WSW	CERCLIS Superfund NFRAP Site
33	SUBWAY R LINE −NYCT	25TH STREET AND 4TH AVENUE	1976 feet to the ENE	Active Haz Spill (Unknown/Other Cause)
52	25TH ST − 4TH AVE SUB−STA	25TH ST − 4TH AVE SUB−STA	1976 feet to the ENE	Closed Status Tank Failure
64	CITGO STATION	4TH AV & 25TH ST	1976 feet to the ENE	Closed Status Tank Test Failure
249		4TH AVE & 25TH ST	1976 feet to the ENE	Closed Status Spill (Unk/Other Cause)
250	MANHOLE 94B & 96 NR LINE	25TH ST & 4TH AVE	1976 feet to the ENE	Closed Status Spill (Unk/Other Cause)
251	SUBWAY TUNNEL	25 ST & 4TH AVENUE	1976 feet to the ENE	Closed Status Spill (Unk/Other Cause)
252	25 ST & 4TH AVENUE	25 ST & 4TH AVENUE	1976 feet to the ENE	Closed Status Spill (Unk/Other Cause)
253	25TH ST & 4TH AVE	25TH ST/4TH AVE	1976 feet to the ENE	Closed Status Spill (Unk/Other Cause)
254	4TH AVE 46TH ST	4TH AVE 46TH ST	2016 feet to the SSW	Closed Status Spill (Unk/Other Cause)
255	SB 49215	532 39TH ST	2016 feet to the SSE	Closed Status Spill (Unk/Other Cause)
256	MANHOLE 56710	541 39TH ST	2049 feet to the SE	Closed Status Spill (Unk/Other Cause)
34	4901 FIRST AVENUE	4901 FIRST AVENUE	2062 feet to the SW	Active Haz Spill (Unknown/Other Cause)
257	SERVICE BOX 48726	421 & 423 46TH ST	2158 feet to the S	Closed Status Spill (Unk/Other Cause)
258	NYPA	730 3RD AVE	2177 feet to the NE	Closed Status Spill (Unk/Other Cause)
259	FORMER MOORE MCCORMACK LINES− CONTINENTAL TERMINAL	730 3RD AVE / 106−112 23RD ST / 109−111 23RD ST	2177 feet to the NE	Closed Status Spill (Unk/Other Cause)
65	CLOSED−LACKOF RECENT INFO	540 40TH ST	2178 feet to the SSE	Closed Status Tank Test Failure
66	APARTMENT BUILDING	540 40TH STREET	2178 feet to the SSE	Closed Status Tank Test Failure
260	MANHOLE 46920	209 24TH ST	2200 feet to the NE	Closed Status Spill (Unk/Other Cause)
261	4TH AVE/24TH STREET	4TH AVE/24TH STREET	2219 feet to the ENE	Closed Status Spill (Unk/Other Cause)
67	GOLDEN MILLION	276−280 24TH ST	2261 feet to the ENE	Closed Status Tank Test Failure
262	DRUM RUN	276−280 24TH ST	2261 feet to the ENE	Closed Status Spill (Unk/Other Cause)
263	138 23RD ST./B'KLYN	138 23RD ST.	2291 feet to the NE	Closed Status Spill (Unk/Other Cause)
264	38TH STREET YARD	6TH AVE & 38TH STREET	2311 feet to the SE	Closed Status Spill (Unk/Other Cause)
265	38TH ST YARD	38TH ST/9TH AVE	2311 feet to the SE	Closed Status Spill (Unk/Other Cause)
266	38TH ST YARD	38TH ST & 9TH AVE	2311 feet to the SE	Closed Status Spill (Unk/Other Cause)
267	38TH ST YARD −NYCT	9TH AVE & 38TH ST	2311 feet to the SE	Closed Status Spill (Unk/Other Cause)
268	23RD STREET AND	3RD AVENUE	2337 feet to the NE	Closed Status Spill (Unk/Other Cause)
269	GOWANUS PLANT/ GTG	CORNER 23RD AND 3RD AVE	2337 feet to the NE	Closed Status Spill (Unk/Other Cause)
270	NY POWER AUTHORITY	23RD & 3RD AVE	2337 feet to the NE	Closed Status Spill (Unk/Other Cause)
271	GOWANUS PLANT UNIT 6	23RD & 3RD	2337 feet to the NE	Closed Status Spill (Unk/Other Cause)
272	2 NIPA GAS TURBINE GEN SI	23RD ST & 3RD AVE	2337 feet to the NE	Closed Status Spill (Unk/Other Cause)
273	23RD ST / 3RD AVE	23RD ST/3RD AVE	2337 feet to the NE	Closed Status Spill (Unk/Other Cause)
352	B'KLYN QNS EXPWY & 23RD	BROOKLYN QUEENS EXPRESSWAY & 23RD	2337 feet to the NE	Closed Status Spill (Misc. Spill Cause)
274	STREETSIDE	50TH ST & 2ND AVE	2342 feet to the SW	Closed Status Spill (Unk/Other Cause)
16	KENSTON WAREHOUSE	50TH ST & 1ST AVE	2344 feet to the SW	CERCLIS Superfund NFRAP Site
275	SERVICE BOX # SB51084	IFO 263 50TH ST	2388 feet to the SW	Closed Status Spill (Unk/Other Cause)
21	IESI NY CORP. 50TH ST.	VITO GALANTE	2408 feet to the SW	Solid Waste Facility
276	131 23RD ST	131 23RD ST	2427 feet to the NE	Closed Status Spill (Unk/Other Cause)
68	APRT	461 46TH STREET	2451 feet to the S	Closed Status Tank Test Failure
277	IFO	465 46TH ST	2451 feet to the S	Closed Status Spill (Unk/Other Cause)
69	CLOSED−LACKOF RECENT INFO	129 51 STREET	2462 feet to the SW	Closed Status Tank Test Failure
278	CLOSED−LACKOF RECENT INFO	129 51 STREET	2462 feet to the SW	Closed Status Spill (Unk/Other Cause)
279	MANHOLE 5864	44TH ST & 5TH AVE	2465 feet to the S	Closed Status Spill (Unk/Other Cause)
280	MANHOLE 5864	5TH AVE/44 ST	2465 feet to the S	Closed Status Spill (Unk/Other Cause)
281	1ST AVE BET 50 & 51ST STS	1ST AVE	2483 feet to the SW	Closed Status Spill (Unk/Other Cause)
24	EXXONMOBIL	740 5TH AVENUE	2488 feet to the ENE	Active Tank Test Failure
282	MANHOLE 46927	299 24TH ST	2507 feet to the ENE	Closed Status Spill (Unk/Other Cause)
283	MANHOLE 5887	INTER 40TH & 6TH AVE	2531 feet to the SSE	Closed Status Spill (Unk/Other Cause)
25	PRIVATE HOME	720 4TH AVE	2554 feet to the NE	Active Tank Test Failure
53		160 22ND ST	2586 feet to the NE	Closed Status Tank Failure
284	22ND & 2ND AVE	22ND ST & 2ND AVE	2596 feet to the NE	Closed Status Spill (Unk/Other Cause)
285	MANHOLE 5580	3RD AVE IFO 702 22ND ST	2597 feet to the NE	Closed Status Spill (Unk/Other Cause)

286	VAULTS 4153 AND 4171	51ST ST AND 2ND AVE	2602 feet to the SW	Closed Status Spill (Unk/Other Cause)
287	BAGS ON SIDEWALK	OPPOSITE 211 51ST ST	2602 feet to the SW	Closed Status Spill (Unk/Other Cause)
353	214 23RD ST	214 23RD ST	2602 feet to the ENE	Closed Status Spill (Misc. Spill Cause)
354	FEEDER 42232	IFO 214 23RD ST/4TH & 5TH	2602 feet to the ENE	Closed Status Spill (Misc. Spill Cause)
288	MANHOLE 5580	3RD AVE/22ND ST	2603 feet to the NE	Closed Status Spill (Unk/Other Cause)
289	MANHOLE 62008	22ND ST & 3RD AVE	2603 feet to the NE	Closed Status Spill (Unk/Other Cause)
290	GOWANUS BAY	22ND ST & 3RD AVE	2603 feet to the NE	Closed Status Spill (Unk/Other Cause)
291	MH 61674	24TH ST/5TH AVE	2605 feet to the ENE	Closed Status Spill (Unk/Other Cause)
292	COLUMBIA ST.BROOKLYN/SHEE	SOUTH END COLUMBIA STREET	2617 feet to the NNW	Closed Status Spill (Unk/Other Cause)
293	FORMER GETTY S/S #98502 − GETTY MARKETING	602 39TH ST	2621 feet to the SE	Closed Status Spill (Unk/Other Cause)
3	EMPIRE ELECTRIC COMPANY	5200 1ST AVENUE	2962 feet to the SW	NYSDEC Inactive Haz Waste Disposal Site
9	DEBEVOISE PAINT−PR−ALL PAINT PRODUCTS	74 20 ST	2989 feet to the NE	RCRA Corrective Action Site
4	HAMILTON AVENUE PIERS/19TH & 18TH ST.	REAR OF 566 HAMILTON AVE.	3570 feet to the NNE	NYSDEC Inactive Haz Waste Disposal Site
5	K − KINGS COUNTY WORKS	55TH ST & 1ST AVE	3643 feet to the SW	NYSDEC Inactive Haz Waste Disposal Site
1	GOWANUS CANAL	BUTLER ST (BETWEEN BOND ST AND NEVIS ST)	3963 feet to the NNE	National Priority List(NPL) Site
6	GOWANUS CANAL SITE	GOWANUS CANAL	3963 feet to the NNE	NYSDEC Inactive Haz Waste Disposal Site
7	CHEMTURA 688−700 COURT STREET	688−700 COURT STREET	3974 feet to the NNE	NYSDEC Inactive Haz Waste Disposal Site



Toxics Targeting
1 Mile Buffer Search Map

Industry City

Brooklyn, NY 11232



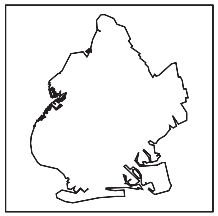

Kings County

National Priority List (NPL)

Inactive Hazardous Waste Disposal Registry Site

Inact. Haz Waste Disp. Registry Qualifying

RCRA Corrective Action Facility

Subject Area

County Border

1 Mile Radius

1/4 Mile Radius

Waterbody

Railroad Tracks

1/2 Mile Radius

1/8 Mile Radius

Scale: 1 inch = 2024 feet

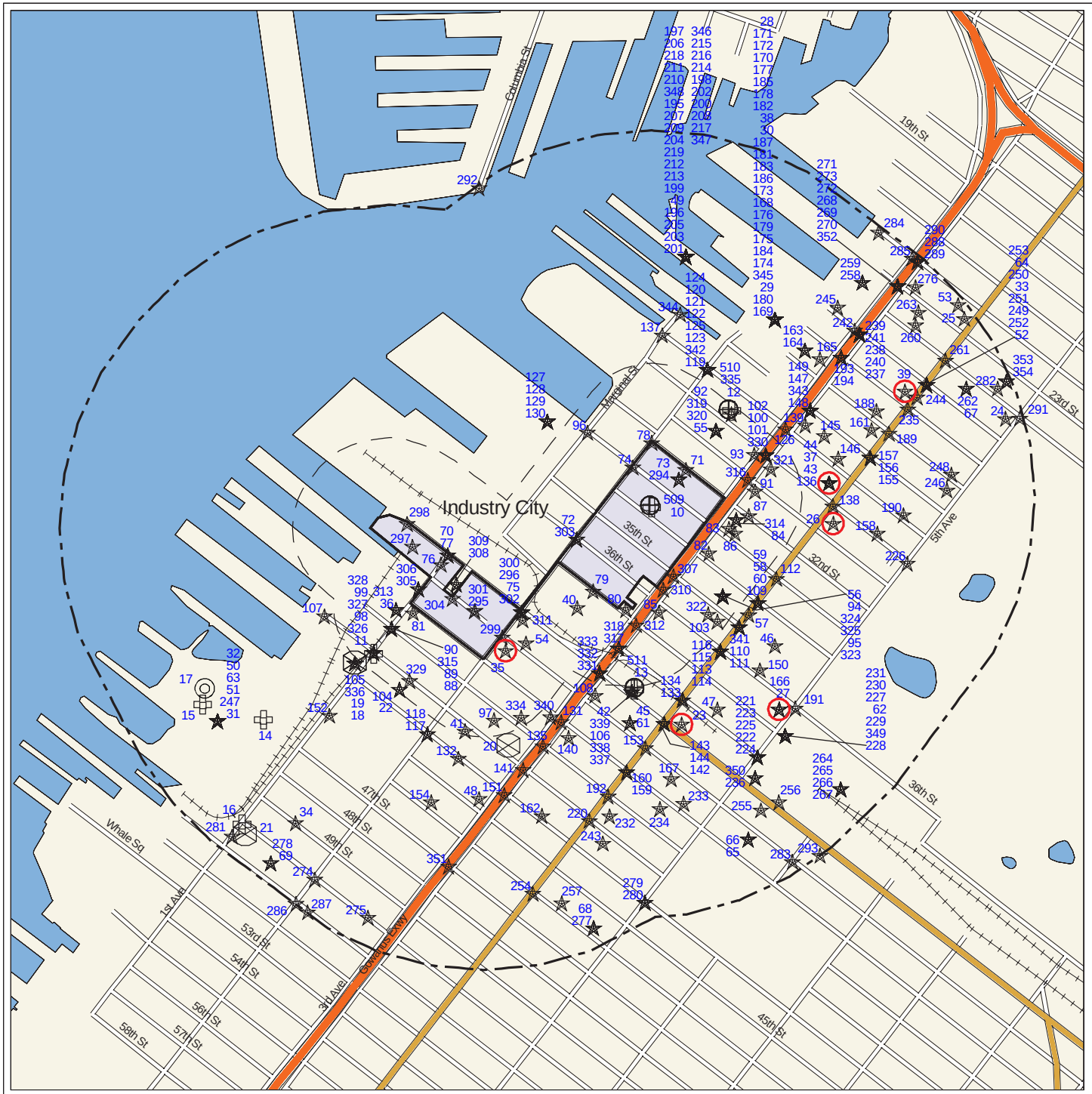

Toxics Targeting
1/2 Mile Buffer Search Map

Industry City

Brooklyn, NY 11232





Kings County

- Delisted NPL Site
- CERCLIS Superfund Non-NFRAP Site
- CERCLIS Superfund NFRAP Site
- Hazardous Waste Treater, Storer, Disposer
- Hazardous Substance Waste Disposal Site
- Solid Waste Facility
- Brownfields Site
- Hazardous Material Spill
- MTBE Gasoline Additive Spill

- Subject Area
- Waterbody
- County Border
- Railroad Tracks
- 1 Mile Radius
- 1/2 Mile Radius
- 1/4 Mile Radius
- 1/8 Mile Radius

Scale: 1 inch = 1236 feet

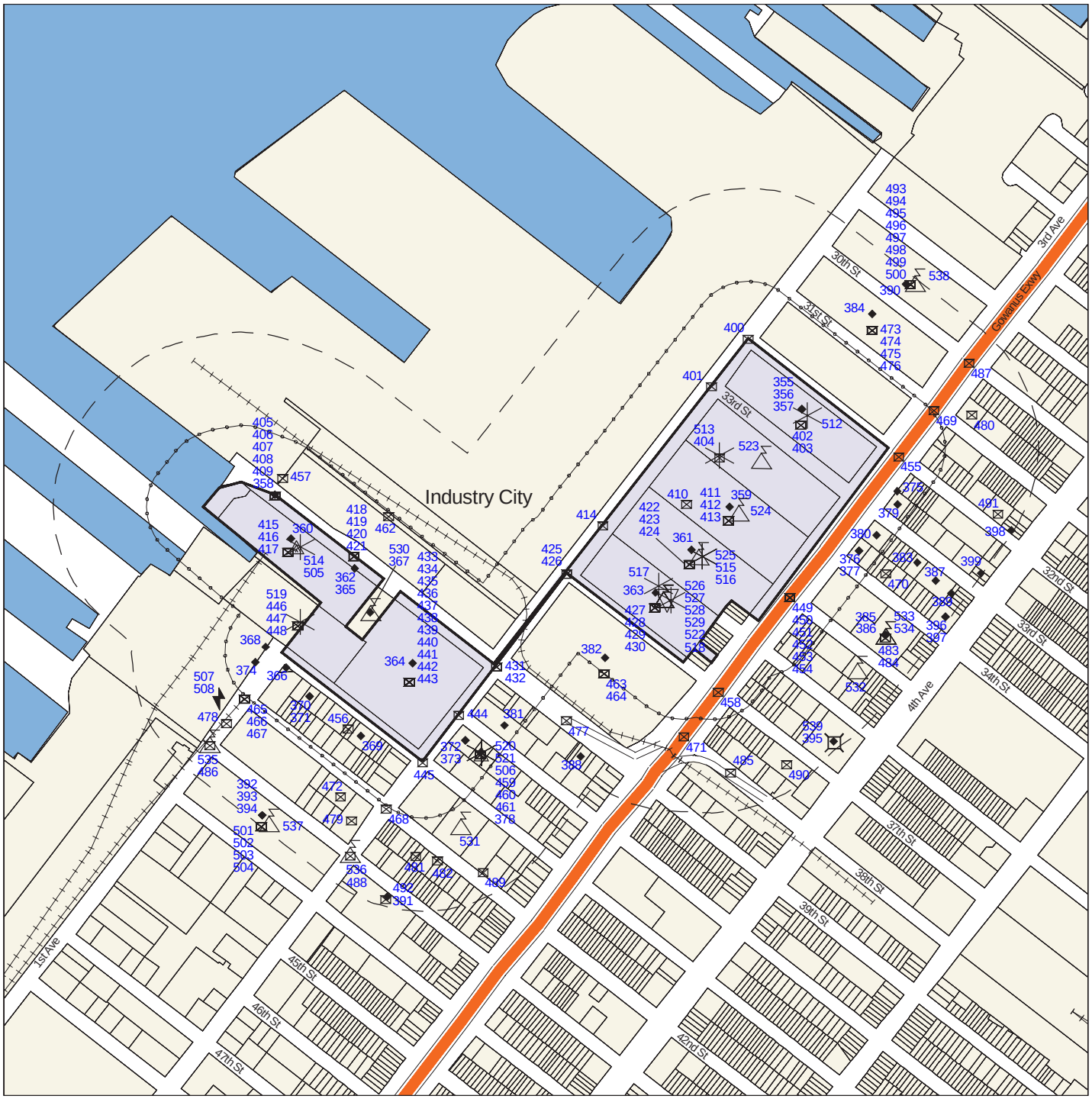

Toxics Targeting
1/8 Mile Buffer Search Map

Industry City

Brooklyn, NY 11232



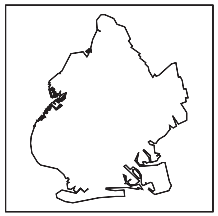

Kings County

- Major Oil Storage Facility
- Chemical Storage Facility
- Toxic Release
- Wastewater Discharge
- Hazardous Waste Generator, Transp.
- Enforcement Docket Facility
- Air Release
- Env Qual Review E Designation
- Petroleum Bulk Storage Facility
- Historic Utility Site

- Subject Area
- County Border
- 1/8 Mile Radius
- Waterbody
- Railroad Tracks
- 250 Foot Radius

Scale: 1 inch = 646 feet

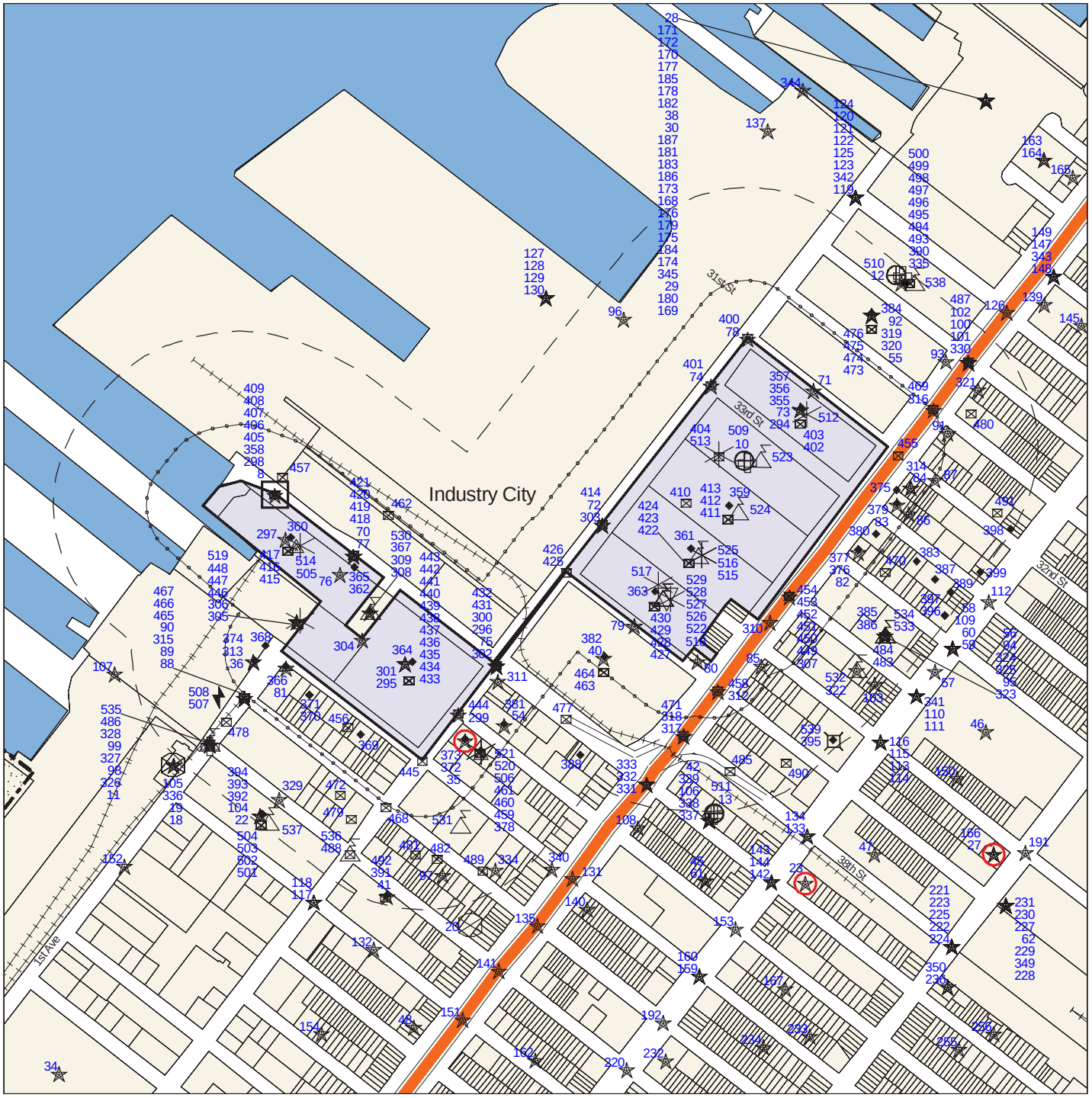

Toxics Targeting
1/8 Mile Buffer Closeup Map

Industry City

Brooklyn, NY 11232

N
W
E
S



Kings County

- National Priority List (NPL) *
- Delisted NPL Site **
- CERCLIS Superfund Non-NFRAP Site **
- CERCLIS Superfund NFRAP Site **
- Inactive Hazardous Waste Disposal Registry Site *
- Inact. Haz Waste Disp. Registry Qualifying *
- Hazardous Waste Treater, Storer, Disposer **
- RCRA Corrective Action Facility *
- Hazardous Substance Waste Disposal Site **
- Solid Waste Facility **
- Major Oil Storage Facility ****
- Brownfields Site **
- Chemical Storage Facility ****
- Hazardous Material Spill **
- Toxic Release ****
- MTBE Gasoline Additive Spill **
- Wastewater Discharge ****
- Petroleum Bulk Storage Facility ****
- Hazardous Waste Generator, Transp. ****
- Historic Utility Site ****
- Enforcement Docket Facility ****
- Air Release ****
- Env Qual Review E Designation *****
- Remediation Site Borders

- Subject Area
- Waterbody
- County Border
- Railroad Tracks
- 1/8 Mile Radius
- 250 Foot Radius

Scale: 1 inch = 646 feet

* 1 Mile Search Radius

** 1/2 Mile Search Radius

**** 1/8 Mile Search Radius

***** Onsite Search (250 Ft)



Toxics Targeting Tax Parcel Map

Industry City

Brooklyn, NY 11232



Kings County

- National Priority List (NPL)
- Delisted NPL Site
- CERCLIS Superfund Non-NFRAP Site
- CERCLIS Superfund NFRAP Site
- Inactive Hazardous Waste Disposal Registry Site
- Inact. Haz Waste Disp. Registry Qualifying
- Hazardous Waste Treater, Storer, Disposer
- RCRA Corrective Action Facility
- Hazardous Substance Waste Disposal Site
- Solid Waste Facility
- Major Oil Storage Facility
- Brownfields Site
- Chemical Storage Facility
- Hazardous Material Spill
- Toxic Release
- MTBE Gasoline Additive Spill
- Wastewater Discharge
- Petroleum Bulk Storage Facility
- Hazardous Waste Generator, Transp.
- Historic Utility Site
- Enforcement Docket Facility
- Air Release
- Env Qual Review E Designation
- Remediation Site Borders
- Subject Area
- Waterbody
- County Border
- Railroad Tracks

Scale: 1 inch = 523 feet

Tax Parcel Information Table

Industry City
Brooklyn, NY 11232

Subject Parcel or Parcels

BBL #	Address	Owner	Zoning District(s)	Building Class	# of Buildings	Year Built	Assessment	Lot Area
3−00662−0001	269 37 STREET	DEPARTMENT OF BUSINES	M3−1	T9	1	1931	42075000	5970000
3−00679−0001	882 3 AVENUE	NEW YORK TELEPHONE CO	M3−1	L2	5	1906	2943000	140233
3−00683−0001	892 3 AVENUE	1−10 INDUSTRY ASSOCIA	M3−1	L2	1	1907	3429000	140233
3−00687−0001	581 2 AVENUE	1−10 INDUSTRY ASSOCIA	M3−1	L2	1	1910	3955500	140233
3−00691−0001	607 2 AVENUE	1−10 INDUSTRY ASSOCIA	M3−1	L2	2	1910	4018500	134216
3−00695−0001	621 2 AVENUE	1−10 INDUSTRY ASSOCIA	M3−1	L2	1	1907	5895000	120542
3−00695−0043	962 3 AVENUE	1−10 INDUSTRY ASSOCIA	M3−1	G7	1	1931	40500	4283
3−00706−0001	4002 2 AVENUE	19−20 INDUSTRY CITY A	M3−1	L2	6	1911	7065000	223374
3−00706−0024	3915 1 AVENUE	19−20 INDUSTRY CITY A	M3−1	L2	4	1917	6300000	172067
3−00706−0101	4023 1 AVENUE	19−20 INDUSTRY CITY A	M3−1	E1	1	1930	558000	44914

Other Parcels Found On The Tax Parcel Map

BBL #	Address	Owner	Zoning District(s)	Building Class	# of Buildings	Year Built	Assessment	Lot Area
3−00662−0130	2 AVENUE	DEPT OF GENERAL SERVI	M3−1	U8	2			151442
3−00662−0136	2 AVENUE	NEW YORK CITY TRANSIT	M3−1	U8	0			
3−00662−0137	674 2 AVENUE	DEPARTMENT OF BUSINES	M3−1	G7	1		373050	64140
3−00662−0155	81 39 STREET	DEPARTMENT OF BUSINES	M3−1	Z9	1	1979	832500	138269
3−00675−0001	870 3 AVENUE	U S GOVERNMENT OWNRD	M3−1	E9	5	1920	1251000	140231
3−00676−0011	122 31 STREET	ELISHIS, DAVID	M1−2D	C1	2	1931	153450	3575
3−00676−0013	126 31 STREET	DYM ASSOC LLC	M1−2D	E3	1	1922	302850	15026
3−00676−0064	117 32 STREET	ROBERT J PALINKAS	M1−2D	E9	1	1931	101700	5008
3−00676−0066	115 32 STREET	PALINKAS, ROBERT J.	M1−2D	G2	2	1964	34695	2504
3−00676−0068	863 3 AVENUE	MARIPOSA PRODS CORP	M1−2D	E3	1	1958	95400	5008
3−00676−0070	861 3 AVENUE	SADIKU, BILKIZ	M1−2D	E9	1	1957	29250	1434
3−00680−0012	112 32 STREET	871 3RD AVE REALTY LL	M1−2D	O9	1	1913	113850	2454
3−00680−0013	114 32 STREET	LIZETTE COLON	M1−2D	B9	2	1899	13824	3556
3−00680−0015	118 32 STREET	KLEIN, SARAH	M1−2D	C0	1	1899	9537	1669
3−00680−0016	120 32 STREET	SRINIVAS MANNAVA	M1−2D	C0	1	1899	9537	1669
3−00680−0017	122 32 STREET	MONSERRATE LOPEZ	M1−2D	C0	1	1899	9537	1669
3−00680−0068	121 33 STREET	LUIS GUAMAN	M1−2D	C0	1	1899	8086	1669
3−00680−0069	119 33 STREET	VINCENT ABENANTI	M1−2D	B9	1	1899	8812	1669
3−00680−0070	889 3 AVENUE	GURPAL CHEEMA79	M1−2D	G4	1	1968	173025	8013
3−00684−0011	891 3 AVENUE	891 3 AVENUE INC	M1−2D	G9	1	1951	112950	10017
3−00684−0015	122 33 STREET	BAF & FAMILY CIRCLE I	M1−2D	C2	1	1930	33428	2504
3−00684−0062	141 34 STREET	USTAEV DAVID	M1−2D	E9	1	1975	54000	2504
3−00684−0063	139 34 STREET	137 L & T REALTY, INC	M1−2D	E3	1	1979	99450	5008
3−00684−0065	129 34 STREET	U NEED AUTO REPAIR IN	M1−2D	G2	1	1919	109800	6010
3−00688−0061	150 34 STREET	PARKS AND RECREATION	PARK	Q2	1	1900	370800	49600
3−00691−0044	944 3 AVENUE	1−10 INDUSTRY ASSOCIA	M3−1	K1	1	1931	33750	2000
3−00691−0045	946 3 AVENUE	LUBINS, MELVIN	M3−1	K1	1	1931	34110	2000
3−00691−0046	948 3 AVENUE	STAVROS ALATSAS	M3−1	S1	1	1931	12096	2020
3−00692−0012	35 STREET	SALVATORE BASILE	M1−2D	G7	0		37350	3950

BBL #	Address	Owner	Zoning District(s)	Building Class	# of Buildings	Year Built	Assessment	Lot Area
3−00692−0014	130 35 STREET	SALVATORE BASILE	M1−2D	G7	0		19440	2053
3−00692−0015	132 35 STREET	SALVATORE BASILE	M1−2D	G7	0		18900	2003
3−00692−0016	134 35 STREET	SALVATORE BASILE	M1−2D	G7	0		18900	2000
3−00692−0017	136 35 STREET	BASILE, SALVATORE	M1−2D	V1	0		15480	2000
3−00692−0063	325 36 STREET	RODRIGUEZ, MARJORIE	M1−2D	C0	1	1910	9244	2078
3−00692−0064	323 36 STREET	FREYER, SYLVIA PTNR	M1−2D	E3	1	1931	59400	3431
3−00692−0065	315 36 STREET	FREYER RLTY CO	M1−2D	F4	1	1970	78300	5008
3−00692−0068	313 36 STREET	KONSTANTINOS TRAKAS	M1−2D	K4	1	1970	49500	833
3−00692−0069	943 3 AVENUE		M1−2D	K1	1	2002		1170
3−00695−0037	950 3 AVENUE	CHAN, CHUI−PO	M3−1	K9	1	1969	40635	2446
3−00695−0038	952 3 AVENUE	PEARL REALTY, INC. C/	M3−1	S2	1	1931	11520	1737
3−00695−0039	954 3 AVENUE	SEENARINE, MEENAWATTI	M3−1	S2	1	1931	12096	1663
3−00695−0040	956 3 AVENUE	DIPTI KANTI DAS	M3−1	S2	1	1931	13632	1663
3−00695−0041	958 3 AVENUE	956−958 3RD AVENUE RE	M3−1	S2	1	1931	10944	1663
3−00695−0042	960 3 AVENUE	RENATO DE VINCENZI	M3−1	S2	1	1931	11232	1671
3−00695−0045	966 3 AVENUE	TAI, NGAI	M3−1	F4	1	1931	50850	2120
3−00695−0046	968 3 AVENUE	TURNING POINT HSNG DV	M3−1	N9	1	1930	312750	2446
3−00696−0011	314 36 STREET	BROOKLYN INDUSTRIAL B	M1−2D	K9	1	2001	145800	2003
3−00696−0012	316 36 STREET	BROOKLYN INDUSTRIAL B	M1−2D	K9	1	2001	145800	2003
3−00696−0013	320 36 STREET	FREYER REALTY CO	M1−2D	O8	1	1920	99450	1970
3−00696−0014	322 36 STREET		M1−2D	E9	1	1920		2537
3−00696−0059	319 37 STREET	PAUL BASILE	M1−2D	E3	1	1931	137250	2504
3−00696−0060	317 37 STREET	BROOKLYN INDUSTRIAL B	M1−2D	K9	1	2001	128250	2504
3−00696−0061	965 3 AVENUE	BROOKLYN INDUSTRIAL B	M1−2D	K9	1	2001	76950	1500
3−00696−0062	951 3 AVENUE	BROOKLYN INDUSTRIAL B	M1−2D	K9	1	2001	51300	1004
3−00699−0001	990 3 AVENUE	COSTCO WHOLESALE CORP	M1−2	K2	1	1996	5175000	277772
3−00700−0007	316 37 STREET	ROSA BOSCONI	M1−2D	K9	1	1931	121050	2500
3−00700−0012	318 37 STREET	BHAGWANSINGH, NEIL	M1−2D	C2	1	1922	33174	2504
3−00706−0020	116 39 STREET	GADOL REALTY CORP	M3−1	F4	1	1931	305100	21651
3−00707−0001	3913 2 AVENUE	3913 SECOND AVE REALT	M1−2	F4	1	1927	1021500	30051
3−00707−0006	3911 2 AVENUE	3905 2ND AVE	M1−2	E3	1	1928	50850	2500
3−00707−0007	3905 2 AVENUE	3905 2ND AVE	M1−2	E3	1	1914	220500	5000
3−00707−0009	3901 2 AVENUE	BERG KRET REALTY CO	M1−2	K2	1	1914	47700	2517
3−00707−0011	210 39 STREET	3905 2ND AVE	M1−2	E9	1	1928	30690	2504
3−00707−0012	218 39 STREET	D & D MANAGEMENT ASSO	M1−2	E3	2	2000	256050	7513
3−00707−0016	228 39 STREET	GIUMENTA, ROCHELLE	M1−2	F4	1	1931	61200	3005
3−00710−0001	4000 1 AVENUE	19−20 INDUSTRY CITY A	M3−1	L2	1	1926	2385000	48800
3−00710−0016					0			
3−00712−0001	4023 2 AVENUE	CHEUNG REALTY CORP	M1−2	E3	1	1995	325350	8514
3−00712−0006	4001 2 AVENUE	CASCARDO, RUSSELL	M1−2	G2	1	1956	119250	11019
3−00712−0013	214 40 STREET	YOOKEL INC	M1−2	E3	1	1926	160650	6010
3−00712−0016	226 40 STREET	YOOKEL INC	M1−2	V1	0		30960	4007
3−00712−0063	211 41 STREET	YULEE REALTY CORP	M1−2	E1	1	1900	580500	23039
3−00715−0001					0			
3−00716−0001	4101 1 AVENUE	41ST ST REALTY HOLDIN	M3−1	L9	1	1910	203850	18900
3−00716−0009	41 STREET	DEPARTMENT OF BUSINES	M3−1	U8	0			2204
3−00716−0012	114 41 STREET	114−41ST CORP	M3−1	E3	1	1922	82350	5008
3−00716−0014	120 41 STREET	ROCKY PALMIERI	M3−1	E3	1	1949	82350	5008
3−00716−0016	126 41 STREET	CATANZARO, PETER J	M3−1	E9	1	1941	113850	4007
3−00716−0018	136 41 STREET	KIRMIL ENTERP CORP	M3−1	F9	1	1941	102150	4007
3−00716−0020	146 41 STREET	KIRMIL ENTERP CORP	M3−1	F9	1	1941	276750	10007
3−00716−0025	148 41 STREET	KIRMIL ENTERP CORP	M3−1	Z9	1	1950	16200	2003

BBL #	Address	Owner	Zoning District(s)	Building Class	# of Buildings	Year Built	Assessment	Lot Area
3−00716−0026	150 41 STREET	MIRZO MUHAMMET	M3−1	G2	1	1922	39150	2003
3−00716−0027	152 41 STREET	41ST ST REALTY HOLDIN	M3−1	L9	1	1929	152100	8000
3−00716−0031	160 41 STREET	41ST ST REALTY HOLDIN	M3−1	E3	1	1958	101700	4007
3−00716−0033	166 41 STREET	LIFU LIANG	M3−1	S2	1	1922	13632	2000
3−00716−0034	41 STREET	MEDIA RESTAURANT INC	M3−1	G7	0		16515	2003
3−00716−0035	41 STREET	MEDIA RESTAURANT INC	M3−1	G7	0		16515	2003
3−00716−0037	4102 2 AVENUE	PANGREE REALTY CORP	M3−1	G2	1	1931	48150	2517
3−00716−0038	4108 2 AVENUE	LPG REALTY LLC	M3−1	K1	1	1975	101250	7500
3−00716−0041	4114 2 AVENUE	SECOND AVENUE PETRO R	M3−1	E9	1	1920	45900	4000
3−00716−0045	4124 2 AVENUE	PLASCOFF IRWIN	M3−1	F9	2	1930	109350	6012
3−00716−0047	42 STREET	MEDIA RESTAURANT INC	M3−1	G7	0		23670	2504
3−00716−0048	42 STREET	MEDIA RESTAURANT INC	M3−1	G7	0		23670	2504
3−00716−0049	42 STREET	41ST ST REALTY HOLDIN	M3−1	G7	0		18945	2003
3−00716−0050	161 42 STREET	41ST ST REALTY HOLDIN	M3−1	G7	0		18945	2003
3−00716−0052	157 42 STREET	PALMIERI, ROCKY	M3−1	E1	2	1999	144000	3989
3−00716−0055	153 42 STREET	41ST ST REALTY HOLDIN	M3−1	E3	1	1955	93150	7149
3−00716−0056	147 42 STREET	JIN RONG ZHEN	M3−1	F9	1	1955	101700	5008
3−00716−0058	139 42 STREET	127 REALTY COMPANY	M3−1	F5	1	1982	82350	5008
3−00716−0060	131 42 STREET	127 REALTY COMPANY	M3−1	F9	1	1943	82350	5008
3−00716−0062	127 42 STREET	SELKIN RLTY CORP	M3−1	E9	1	1950	44550	2504
3−00716−0063	125 42 STREET	MICHAEL EARLY	M3−1	G9	1	1943	43425	2504
3−00716−0064	123 42 STREET	MICHAEL OSITE	M3−1	S2	1	1931	13483	2504
3−00716−0065	119 42 STREET	ANTHONY BAGLIVO	M3−1	G2	1	1935	48600	2504
3−00716−0066	117 42 STREET	CALTABIAN ANTHONY	M3−1	E9	1	1931	35145	2404
3−00716−0067	113 42 STREET	41ST ST REALTY HOLDIN	M3−1	Z9	0	1998	23850	2604
3−00717−0001	201 42 STREET	SUNSET REALTY NY LLC	M1−2	F5	1	1910	828000	36460
3−00717−0061	235 42 STREET	POLICE DEPARTMENT	M1−2	E3	1	1920	406350	31620

Section Two: Toxic Site Profiles

The heading of each *Toxic Site Profile* refers to the site's map location and details:

- The facility name, address, city, state, and zip code.
- Any changes that were made to a site's address in order to map its location.
- The site mapping method that was used (see ***How Sites are Located***, at the end of this section for more information).

Toxic Site Profiles summarize information provided by site owners or operators and government agencies regarding various toxic chemical activities reported at each site, such as:

- Whether chemicals were stored, produced, transported, discharged or disposed of.
- The name of chemicals and their Chemical Abstract Series (CAS) numbers.
- The amount of chemicals and the units (gallons/pounds) the chemical was measured in.
- Whether the site or storage tanks at the site are currently active or inactive.
- Special codes used by government agencies to regulate hazardous waste activities at some sites, or a complete description of the codes follows the profiles section.

For selected individual chemicals reported at various toxic sites, some potential health effect summary information appears below the site profile. Each potential health effect summary identifies chemicals by name and by Chemical Abstract Series (CAS) Number. An "x" under each potential health effect heading indicates positive toxicity testing results reported by the National Institute of Occupational Safety and Health's Registry of Toxic Effects of Chemical Substances (RTECS). Some chemicals (mostly appearing in profiles of Hazardous Waste facilities), are reported as mixtures, and RTECS health effect information is only available for individual chemicals. In addition, RTECS only provides information on approximately 100,000 common chemicals. Consequently, the absence of potential health effect summary information for a particular chemical identified in a Toxic Site Profile does not necessarily mean that the chemical does not pose potential health effects.

The Maximum Contaminant Level (MCL) in drinking water allowed for selected chemicals is also noted. In most cases, the only applicable MCL has been set by the New York State Department of Health (NYSDOH). Where NYSDOH has not set an MCL, the federal standard, if one exists, is listed and is marked by an asterisk.

Presented below are column headings that describe the health effect definitions used in RTECS and applicable New York State and federal drinking water standards. Reference sources for information presented in this section are also provided.

ACUTE TOX: **Acute Toxicity**: Short-term exposure to this chemical can cause lethal and non-lethal toxicity effects not included in the following four categories.

TUMOR TOX: **Tumorigenic Toxicity**: The chemical can cause an increase in the incidence of tumors.

MUTAG TOX: **Mutagenic Toxicity**: The chemical can cause genetic alterations that are passed from one generation to the next.

REPRO TOX: **Reproductive Toxicity**: May signify one of the following effects: maternal effects, paternal effects, effects on fertility, effects on the embryo or fetus, specific developmental abnormalities, tumorigenic effects, or effects on the newborn (only positive reproductive effects data for mammalian species are referenced).

IRRIT TOX: **Primary Irritant**: The chemical can cause eye or skin irritation.

MCL: **Drinking Water Standard - Maximum Contaminant Level** (MCL) listed under Drinking Water Supplies, 10 NYCRR Part 5, Subparts 1.51(f),(g), and (h) for NYDOH MCL's and under the Safe Drinking Water Act, 40 CFR 141, Subparts B and G, (* indicates value for total trihalomethanes) for federal MCL's.

Reference Source for Toxicity Information: Registry of Toxic Effects of Chemical Substances (RTECS), NIOSH (on-line database); For further information, contact: NIOSH, 4676 Columbia Parkway, Cincinnati, OH, 45226, 800/35-NIOSH.

Reference Source for Drinking Water Standards: New York State Department of Health, Bureau of Toxic Substances Assessment, 2 University Place, Room 240, Albany, NY 12203, 518/458-6373.

U.S. Environmental Protection Agency, Office of Drinking Water, 401 M St SW, Mailstop WH-556, Washington, DC, 20460, 202/260-5700.

Inactive Hazardous Waste Disposal Site Classifications:

1 -- Causing or presenting an imminent danger of causing irreversible or irreparable damage to the public health or the environment -- immediate action required;
2 -- Significant threat to the public health or environment -- action required;
3 -- Does not Present a significant threat to the environment or public health -- action may be deferred;
4 -- Site properly closed --requires continued management;
5 -- Site properly closed, no evidence of present or potential adverse impact -- no further action required;
2a -- This temporary classification has been assigned to sites where there is inadequate data to assign them to the five classifications specified by law;
A -- Work underway and not yet complete;
P -- Potential Site;
$D_{1, 2, 3}$ -- Delisted Site (1: hazardous waste not found; 2: remediated; 3: consolidated site or site incorrectly listed);
C -- Remediation Complete (formerly D2).



NATIONAL PRIORITIES LIST (NPL) SITES IDENTIFIED WITHIN 1 MILE SEARCH RADIUS
NO DELISTED NPL SITES IDENTIFIED WITHIN 1/2 MILE SEARCH RADIUS

PLEASE NOTE: * Compass directions can vary substantially for sites located very close to the subject property address.

Map Identification Number 1 **GOWANUS CANAL** **EPA Facility Id: NYN000206222**
BUTLER ST (BETWEEN BOND ST AND NEVIS ST) BROOKLYN, NY 11231 TT−Id: 100A−0005−938

MAP LOCATION INFORMATION
Site location mapped by: MANUAL MAPPING − LARGE SITE
Approximate distance from property: 3963 feet to the NNE

ADDRESS CHANGE INFORMATION
Revised street: GOWANUS CANAL
Revised zip code:

****

Gowanus Canal
New York
EPA ID#: NYN000206222
EPA REGION 2
Congressional District(s): 08,11,12
Kings County - End of 5th Street

NPL LISTING HISTORY
Proposed Date: 4/9/2009
Final Date: 3/4/2010

Site Description
The Gowanus Canal is a 100-foot wide,1.8-mile long canal located in the New York City borough of Brooklyn, Kings County, New York. Connected to Gowanus Bay in Upper New York Bay, the canal borders several residential neighborhoods including Gowanus, Park Slope, Cobble Hill, Carroll Gardens, and Red Hook. The adjacent waterfront is primarily commercial and industrial, currently consisting of concrete plants, warehouses, and parking lots. There are five east-west bridge crossings over the canal, located at Union Street, Carroll Street, Third Street, Ninth Street, and Hamilton Avenue. The Gowanus Expressway and the IND Culver Line of the New York City Subway, an aboveground section of the original Independent Subway System, pass overhead.

The Gowanus Canal was built to allow access for industrial needs by bulkheading and dredging a tidal creek and wetland that had previously been fished for oysters. After its completion in the 1860s, the canal quickly became one of the nation's busiest industrial waterways, home to heavy industry including gas works (i.e., manufactured gas plants), coal yards, cement makers, soap makers, tanneries, paint and ink factories, machine shops, chemical plants, and oil refineries. It was also the repository of untreated industrial wastes, raw sewage, and surface water runoff for decades, causing it to become one of New York's most polluted waterways. Although much of the industrial activity along the canal has stopped,

high contaminant levels remain in the sediments. Despite the ongoing pollution problems, some city dwellers currently use the Gowanus Canal for recreational purposes, such as canoeing and diving, while others catch fish for consumption.

The City built a "Flushing Tunnel" in 1911 to replace the stagnant water in the canal with fresh, oxygen-rich water that would improve water quality. The tunnel worked until the 1960s, when mechanical failure caused it to shut down and the canal became polluted and stagnant again. The city's Department of Environmental Protection subsequently restored the Flushing Tunnel. The tunnel operates 24 hours a day, seven days a week, bringing fresh water into the canal.

The canal is part of the New York-New Jersey Estuary, which EPA has designated an Estuary of National Significance.

Threat and Contaminants
Numerous sampling events have shown the sediments in the Gowanus Canal to be contaminated with a variety of pollutants, including polycyclic aromatic hydrocarbons (PAHs), volatile organic contaminants (VOCs), polychlorinated biphenyls (PCBs), pesticides, and metals. PAH concentrations were found to be as high as 45,000 milligrams per kilogram (4.5%) and the contamination was found to traverse the entire length of the canal. Many of the detected contaminants are known carcinogens. The contaminated sediments pose an immediate risk to the fishery located just downstream of the canal in Gowanus Bay. This fishery is well documented, and fish caught there are used as food.

Cleanup Approach
The site wil be addressed in one stage˙a long-term remedial phase focusing on the cleanup of the entire site.

Response Action Status:
The Canal has been heavily contaminated throughout its existence. No environmental remediation has been undertaken to date.

PRP-performed efforts are currently underway, under New York State authorities, at three former Manufactured Gas Plants (MGPs) located along the Gowanus Canal, which are believed to be sources of much of the Polyaromatic hydrocarbon (PAH) contamination in the canal--the former Fulton MGP site; Former Citizens Gas Works MGP site (a.k.a. Carroll Gardens/Public Place); and former Metropolitan Gas Light Company MGP site. National Grid is the PRP for the MGP sites.

In April 2009, EPA proposed to put the Gowanus Canal on the National Priorities List (NPL). While the community and many elected officials supported the listing, the City of New York and some development interests did not. New York City proposed an alternate approach which would have depended heavily on the assumption of long-term Congressional funding to Corps of Engineers (COE). After consulting extensively with the many stakeholders who expressed interest in the future of the Gowanus Canal and the surrounding area, EPA determined that a Superfund designation was the best path to a clean up of this heavily contaminated and long neglected urban waterway. The site was listed on the NPL on March 4, 2010.

EPA, in conjunction with New York City and National Grid, performed supplemental field work to characterize the nature and extent of contamination in the Canal, determine the human health and ecological risks from exposure to contamination in the canal, identify the sources of contamination to the Canal, including ongoing sources of contamination that need to be addressed so that a sustainable remedy can be developed and implemented, and determine the physical and chemical characteristics of the Canal that will influence the development, evaluation, and selection of cleanup alternatives. This

work, which supplemented previous studies that have been carried out by the COE and National Grid, included a bathymetric (underwater depth) study, sediment sampling, monitoring well installation, groundwater, surface water, air, sediment, and fish tissue sampling, sewer system sampling, and an investigation of hundreds of pipes that lead to the Canal. A remedial investigation report was released to the public on February 2, 2011 and a public meeting was held on February 23, 2011 to discuss the results of the study. A feasibility study (FS) was initiated in spring 2011 to develop and evaluate remedial alternatives for mitigating human and ecological risk in canal. The FS report was released to the public on December 30, 2011. An informational public meeting was held on January 24, 2012.; nearly 200 people were in attendance. It is anticipated that EPA will select a remedy to address the contamination in the Canal in late calendar year 2012.

Site Facts:
As the canal bisects heavily populated communities, there has been broad support to remedy the contamination of the waterway. Mayor Bloomberg highlighted environmental concerns about the Canal in his environmental blueprint, "PlaNYC 2030." There is intense public interest in the Canal and the cleanup plan. A Community Advisory Group has been formed with over 55 members representing a wide range of stakeholders including residents, environmental groups, business groups and developers.

EPA is actively searching for PRPs. Notice and information request letters have been sent to more than 20 parties, including New York City and National Grid. Administrative Orders of Consent were signed with National Grid and New York City in April 2010 to perform groundwater investigation work on their respective properties under EPA's oversight.

Cleanup Progress
Investigatory work is underway at the former Fulton MGP and Former Citizens Gas Works MGP and contaminated soils have been removed from the former Metropolitan Gas Light Company MGP.

An FS was released to the public on December 30, 2011. It is anticipated that EPA will select a remedy to address the contamination in the Canal in late calendar year 2012.

Site Repositories
EPA Region 2 Superfund Records Center, 290 Broadway, 18th Floor, New York, NY 10007-1866
Carroll Gardens Library, 396 Clinton St., Brooklyn, NY 11231

February 24, 2012



INACTIVE HAZ WASTE DISPOSAL REGISTRY OR REGISTRY−QUALIFYING SITES IDENTIFIED WITHIN 1 MILE SEARCH RADIUS

PLEASE NOTE: * Compass directions can vary substantially for sites located very close to the subject property address.

Map Identification Number 2 **REAR OF BUSH TERMINAL BUILDING** **Facility Id: 224011**
END OF 47 THRU 52ND STREETS BROOKLYN, NY 11220 TT−Id: 120A−0004−730

MAP LOCATION INFORMATION
Site location mapped by: MAP COORDINATE − LARGE SITE
Approximate distance from property: 1956 feet to the WSW

ADDRESS CHANGE INFORMATION
Revised street: NO CHANGE
Revised zip code: 11232

****

NEW YORK STATE DEPARTMENT OF ENVIRONMENTAL CONSERVATION
DIVISION OF HAZARDOUS WASTE REMEDIATION
INACTIVE HAZARDOUS WASTE DISPOSAL SITE INFORMATION

SITE CODE: 224011
CLASSIFICATION CODE: 03 REGION: 2 DEC ID: 58024
CLASSIFICATION CODE DESCRIPTION:
Does not present a significant threat to the public health or the environment - action may be deferred.

NAME OF SITE: Rear of Bush Terminal Building
STREET ADDRESS: End of 47 thru 52nd Streets TOWN: New York City
CITY: Brooklyn ZIP: 11220 COUNTY: Kings

SITE TYPE: Dump-X Structure- Lagoon- Landfill- Treatment Pond- ESTIMATED SIZE: 11 Acres

INSTITUTIONAL/ENGINEERING CONTROLS:
None reported

CROSS REFERENCES:

IDENTIFIER	SOURCE
023	Senate District
NYD982181059	EPA Site ID

SITE OWNER/OPERATOR INFORMATION:
CURRENT OWNER(S):
NAME: UNKNOWN Owner Type: Local Government

PATRICIA ZEDALIS
ADDRESS: BATTERY MARITIME BOARD, WHITEHALL ST
NEW YORK, NY 10004

NAME: United States Coast Guard Owner Type: Federal Government
ADDRESS:

NAME: NYC DEPT. OF PORTS AND TRADE Owner Type: Local Government
ADDRESS: BATTERY MARITIME BOARD, WHITEHALL ST
NEW YORK, NY 10004

NAME: NYC Dept. of Ports and Trade Owner Type: Local Government
PATRICIA ZEDALIS
ADDRESS: BATTERY MARITIME BOARD, WHITEHALL ST
NEW YORK, NY 10004

OWNER(S) DURING DISPOSAL:

OPERATOR(S) DURING DISPOSAL:
NAME: UNKNOWN3
ADDRESS:

SITE DESCRIPTION:
The site is located along the Upper New York Bay, in the Sunset Park Section of Brooklyn, in the western part of Kings County, New York. The site borders an access road referred to as Marginal Street (which parallels 1st Avenue), between 45th and 50th Street. The land immediately adjacent to the site is used for commercial and industrial purposes, although residential housing areas are present within approximately 1,500 to 2,000 feet of the site.

The 17.3-acre site includes approximately 14 acres of urban land that was created by landfilling between four piers that were part of the former Bush Terminal warehouse complex. The remaining pier structures are dilapidated and extend 600 to 800 feet into the Bay from the existing fill areas. The site is currently fenced to prevent public access.

The total landfill area is approximately 14 acres in size. Partial filling between two piers (Piers 3 and 4) has resulted in the presence of two ponded areas in the northeastern portion of the site. While most of the landfilled areas are covered with grasses or barren soils, the westernmost fill area between Piers 2 and 3 supports an area of mature trees (referred to as the existing wooded area). Debris piles are present in some areas, especially along the edge of the site bordering Marginal Road.

The Site Investigation (SI)was conducted between May 1999 and May 2001. The field activities and findings of the investigation are described in the SI report. Additional studies were conducted between March and July 2002 to support the evaluation of remedial alternatives and are described in the Remedial Alternatives Report (RAR).

This site is being tracked under the Environmental Restoration Program (ERP) as site number B00031-2.

CONFIRMED HAZARDOUS WASTE DISPOSED:

TYPE	QUANTITY
LEAD	UNKNOWN
CHROMIUM	UNKNOWN
ARSENIC	UNKNOWN
PYRENE	UNKNOWN
ANTHRACENE	UNKNOWN
BENZ(A)ANTHRACENE	UNKNOWN
BENZO(B)FLUORANTHENE	UNKNOWN
BENZO(A)PYRENE	UNKNOWN

ASSESSMENT OF ENVIRONMENTAL PROBLEMS:

The primary contaminants of concern at the site (in groundwater, soils and sediments) that exceed their SCGs are semivolatile organic compounds (SVOCs) and inorganics (metals). VOCs, the pesticide 4,4-DDT, and PCBs were also detected at levels exceeding SCGs, but to a much lesser extent than the SVOCs and metals.

Sampling has revealed contravention of groundwater standards by 23 organic chemicals and 12 metals. It has been determined that no significant threat exists to the environment.

While groundwater quality at the site has been impacted, it is unlikely that surface water quality criteria will be exceeded when groundwater discharges to the Bay, due to the low rates of groundwater discharge and the relatively low concentrations of contaminants in groundwater. Therefore, groundwater is not expected to present a potential environmental impact.

ASSESSMENT OF HEALTH PROBLEMS:

The area is served by public water, therefore, exposure to contaminated groundwater is unlikely. There is a potential for direct contact expsoure with contaminated surface soil. However, a clean soil cover over the site and landfill gas control measures will minimize the potential for exposures to future park users. Site access is currently restricted by a fence minimizing the potential for exposure.

PROJECT COMPLETIONS:

Operable Unit 01 - Remedial Program

PROJECT	DESCRIPTION	END DATE	STATUS
Site Characterization		12/01/1990	Actual

The New York State Department of Environmental Conservation has not publicly updated the following fields since 2003:

ANALYTICAL DATA AVAILABLE FOR:	Air-	Surface Water-X	Groundwater-X	Soil-X	Sediment-X
APPLICABLE STANDARDS EXCEEDED IN:	Groundwater-X	Drinking Water-	Surface Water-X	Air-	

GEOTECHNICAL INFORMATION:

SOIL/ROCK TYPE:	Fill.
GROUNDWATER DEPTH:	Range: 5 to 10 feet.

LEGAL ACTION:	Type: Assistance Contract	State-X	Federal-

STATUS: Negotiation in Progress-X Order Signed-
REMEDIAL ACTION: Proposed- Under Design- In Progress- Completed-
NATURE OF ACTION:

Map Identification Number 3 **EMPIRE ELECTRIC COMPANY** **Facility Id: 224015**
5200 1ST AVENUE BROOKLYN, NY 11232 TT−Id: 120A−0004−733

MAP LOCATION INFORMATION
Site location mapped by: MAP COORDINATE (1)
Approximate distance from property: 2962 feet to the SW

ADDRESS CHANGE INFORMATION
Revised street: NO CHANGE
Revised zip code: NO CHANGE

****

NEW YORK STATE DEPARTMENT OF ENVIRONMENTAL CONSERVATION
DIVISION OF HAZARDOUS WASTE REMEDIATION
INACTIVE HAZARDOUS WASTE DISPOSAL SITE INFORMATION

SITE CODE: 224015
CLASSIFICATION CODE: 02 REGION: 2 DEC ID: 57687
CLASSIFICATION CODE DESCRIPTION:
Significant threat to the public health or environment - action required.

NAME OF SITE: Empire Electric Company
STREET ADDRESS: 5200 1st Avenue TOWN: New York City
CITY: Brooklyn ZIP: 11232 COUNTY: Kings

SITE TYPE: Dump- Structure-X Lagoon- Landfill- Treatment Pond- ESTIMATED SIZE: 0.5 Acre

INSTITUTIONAL/ENGINEERING CONTROLS:
None reported

CROSS REFERENCES:
None reported

SITE OWNER/OPERATOR INFORMATION:
CURRENT OWNER(S):
NAME: 5200 Enterprises Limited Owner Type: Corporate or Commercial
ADDRESS: 1 Bush Plaza
Brooklyn, NY 11232

NAME: 5200 Enterprises Limited

ADDRESS: 1 Bush Plaza
Brooklyn, NY 11232

OWNER(S) DURING DISPOSAL:
NAME: 5200 ENTERPRISES LIMITED CORP.
ADDRESS:

OPERATOR(S) DURING DISPOSAL:
NAME: 5200 ENTERPRISES LIMITED CORP. Operator Type: Corporate or Commercial
ADDRESS: 5200 1ST AVENUE
BROOKLYN, NY

NAME: Empire Electric Company
ADDRESS: 5200 1st Avenue
Brooklyn, NY 11232

SITE DESCRIPTION:
Location: The Empire Electric Company site is located at 5200 1st Avenue in Brooklyn, New York on the southwest corner of 52nd Street and 1st Avenue.

Site Features: The site contains a deteriorated, vacant, red brick building that covers the entire site. The site consists of a 100 ft x 240 ft parcel (Section 1, Block 803, Lot 9). Directly adjacent to northwest of the Site is a 100 ft x 140 ft parcel (Block 803, Lot 6) that contains a contiguous structure scheduled to remain. This building shares a common wall and adjoining steel truss roofing structure with the Empire Electric building.

Current Zoning/Use(s): The Empire Electric building is vacant and inactive. The area is primarily industrial in nature, with a potato chip manufacturing plant (Utz), a New York City Department of Sanitation vehicle maintenance and storage building, an overnight courier (DHL), the former BUG - Kings County Works manufactured gas plant site, and the waterfront (Bush Terminal docks) in the general vicinity.

Historical Use(s): The building was constructed in 1892 by the Brooklyn City Railroad Company for use as a power plant for the municipally owned trolley system. The building was used for electrical generation until the 1930s when the trolley system was abandoned. The facility was conveyed to the city of New York in 1940. In 1951, the property was sold and subdivided the parcel into two lots (Lot 9 and Lot 6). On 5 September 1951, Lot 9 was sold. Empire Electric operated on Lot 9, the eastern two-thirds of the building, from 1951 to December 1986 when the property was once again sold.

Site Investigations and Remedial Actions: Historical investigations at the site have documented the presence of widespread PCB impacts throughout the structure. Significant polychlorinated biphenyl (PCB) contamination of Lot 9 was identified at the time of the building sale in 1986 and a private party partial cleanup was conducted. On 28 February 1989, the NYSDEC listed the site as a Class 2 site on the New York State Registry of Inactive Hazardous Waste Sites (The Registry). In 1993, the NYSDEC collected and analyzed shallow soil samples from outside the building along 52nd Street for PCBs. The data indicated the presence of PCBs above the NYSDEC surface soil cleanup guidelines. Beginning in March 2004 the NYSDEC completed a Remedial Investigation (RI)/Feasibility Study at the Site. During the RI the NYSDEC concluded that building demolition was required to complete the RI. Additional site investigations were performed in 2009 to better characterize contamination extent.

NYSDEC has concluded that building demolition is required to complete the RI at the site. Demolition and off-site disposal of the building structure and foundation will be completed as an IRM.

The building has been secured and emptied of accumulated garbage and a IRM design investigation was completed in 2009. The remedial design to complete demolition of the buildings was completed in Spring 2010.

Site Geology and Hydrogeology: The Site, situated approximately 1,200 feet from the Upper New York Bay at the western end of the borough of Brooklyn, in New York City, is topographically relatively flat. The elevation of the Site is approximately 16 feet above mean sea level (msl), sloping gradually up from the Hudson River. Site soil directly beneath the building consists primarily of fill and debris materials, underlain by sand and gravel, and beneath these layers, bedrock. The water table beneath the Site occurs at a depth of approximately 17 to 21 feet below ground surface (bgs). Regional groundwater flow direction is to the west, toward the Upper New York Bay. The depth to bedrock is unknown, but is likely greater than 100 feet bgs.

Surface drainage generally follows the topography, and flow is northwest along 52nd Street toward the Upper New York Bay. Storm water drains are present along 52nd Street and First Avenue. Surface run-off collects in these drains and then flows directly into the Upper New York Bay.

CONFIRMED HAZARDOUS WASTE DISPOSED:

TYPE	QUANTITY
PCBS	UNKNOWN

ASSESSMENT OF ENVIRONMENTAL PROBLEMS:

The site presents a significant environmental threat due to the ongoing releases from source areas in soil beneath the building into groundwater.

Based upon investigations conducted to date, the primary contaminant of concern are PCBs. Results of the building material sample analysis indicate that PCB concentrations in excess of 50 ppm, the TSCA definition of PCB hazardous waste are present in 35 percent of the analyzed samples. Sixty percent of the concrete slab in the main floor area and 80 percent of the concrete floor slab in the basement area are classed as hazardous according to the TSCA definition of hazardous waste for total PCBs (above 50 ppm). The grease/oil samples collected in the basement exceeded the TSCA criteria of 50 ppm total PCBs and is present on nearly 70 percent of brick pillar surfaces. Fifty-two of the 165 building material samples collected and analyzed contained levels of PCB contamination ranging from 51 ppm to 33,000 ppm.

Soil samples collected by the NYSDEC in 1993 and during the PSA beneath the basement floor exceeded the NYSDEC recommended soil clean-up objective for PCBs in soil at depths less than 2 ft of 1 ppm, as well as the criteria for soils at depths greater than 2 ft of 10 ppm. Two of these soil samples also exceeded the TSCA definition of hazardous waste.

ASSESSMENT OF HEALTH PROBLEMS:

The floors, walls and the soil beneath the basement floor of the dilapidated on-site building are contaminated with significant levels of PCBs. Building entrances have been sealed with concrete block to prevent homeless people from living in the building and being exposured to PCBs. Testing results for upgradient and downgradient groundwater samples collected during the PSA

indicate the presence of volatile organic compounds above standards for public drinking water supplies. However, exposure to the contaminated groundwater is unlikely since public water serves the area. Indoor air contamination from volatile organic compounds in the groundwater is a potential exposure pathway that will be evaluated during the upcoming investigation.

PROJECT COMPLETIONS:

Operable Unit 01 - REMEDIAL PROGRAM

PROJECT	DESCRIPTION	END DATE	STATUS
Site Characterization		12/15/1999	Actual

Operable Unit 01A - IRM - BUILDING DEMOLITION

PROJECT	DESCRIPTION	END DATE	STATUS
Remedial Design		03/31/2010	Actual

The New York State Department of Environmental Conservation has not publicly updated the following fields since 2003:

ANALYTICAL DATA AVAILABLE FOR:	Air-	Surface Water-	Groundwater-X	Soil-X	Sediment-
APPLICABLE STANDARDS EXCEEDED IN:	Groundwater-X	Drinking Water-	Surface Water-	Air-	

GEOTECHNICAL INFORMATION:

SOIL/ROCK TYPE:	Fill.
GROUNDWATER DEPTH:	Range: 10 to 25 feet.

LEGAL ACTION:	Type:		State-	Federal-
STATUS:	Negotiation in Progress-		Order Signed-	
REMEDIAL ACTION:	Proposed-X	Under Design-	In Progress-	Completed-
NATURE OF ACTION:	IRM.			

Map Identification Number 4 **HAMILTON AVENUE PIERS/19TH & 18TH ST.** **Facility Id: 224007**
REAR OF 566 HAMILTON AVE. BROOKLYN, NY 11232 TT−Id: 120A−0001−365

MAP LOCATION INFORMATION
Site location mapped by: MANUAL MAPPING (3)
Approximate distance from property: 3570 feet to the NNE

ADDRESS CHANGE INFORMATION
Revised street: NO CHANGE
Revised zip code: NO CHANGE

This facility has been deleted from the reported data. Data reflects last reported information.

****

NEW YORK STATE DEPARTMENT OF ENVIRONMENTAL CONSERVATION
DIVISION OF HAZARDOUS WASTE REMEDIATION
INACTIVE HAZARDOUS WASTE DISPOSAL SITE INFORMATION

SITE CODE: 224007
CLASSIFICATION CODE: D1 REGION: 2 EPA ID: NYD980768733
CLASSIFICATION CODE DESCRIPTION:
Delisted site - hazardous waste not found

NAME OF SITE: Hamilton Avenue Piers/19th & 18th St.
STREET ADDRESS: Rear of 566 Hamilton Ave.
TOWN/CITY: Brooklyn ZIP: 11232 COUNTY: Kings

SITE TYPE: Dump- Structure- Lagoon- Landfill-X Treatment Pond- ESTIMATED SIZE: 5.5 Acres

SITE OWNER/OPERATOR INFORMATION:
CURRENT OWNER(S):
NAME.....: Strober Realty Co.
ADDRESS..: 550 Hamilton Avenue, Brooklyn, NY 11232
OWNER DURING DISPOSAL:
NAME.....:
OPERATOR(S) DURING DISPOSAL:
NAME.....:
ADDRESS..:

HAZARDOUS WASTE DISPOSAL PERIOD: from 1974 to 1979

SITE DESCRIPTION:
This site is located in a commercial/industrial area within 70 feet of the Gowanus Canal, which empties into the Gowanus Bay of the New York Harbor. Approximately 10,000 people live within a half-mile radius of the site. The potable water supply for the area is the New York City reservoir system. Infor-mation received in a letter dated November 24, 1982, from the Brooklyn District Attorney's Office, indicates hazardous wastes were disposed of at the foot of 17th and 18th streets, off Hamilton Ave. in Brooklyn. The piers at the end of these streets behind Jetro Foods were filled in from 1974 to 1979. It is alleged that also over this period of time (1974 - 1979), hazardous wastes were regularly spread on the landfill during the night. Field work for the Phase II State Superfund investigation was completed, in 1989, to address the possibility of soil and groundwater contamination from on- site activities and to determine whether hazardous wastes had been released to the environment. The Phase II Investigation had five test borings drilled onsite, three of these were converted into monitoring wells. One well contained 1,2 dichlorobenzene at low concentrations. A supplemental site investigation workplan by the NYSDEC was approved in December, 1992; fieldwork was completed in spring of 1993. A review of additional information with supporting documentation provided by the PRP indicates that we are unable to pinpoint the source of contamination. Based on this, the site will be delisted for lack of documented disposal of hazardous waste.

CONFIRMED HAZARDOUS WASTE DISPOSED:

TYPE	QUANTITY

ANALYTICAL DATA AVAILABLE FOR: Air- Surface Water- Groundwater-X Soil-X Sediment-
APPLICABLE STANDARDS EXCEEDED IN: Groundwater-X Drinking Water- Surface Water- Air-

GEOTECHNICAL INFORMATION:
SOIL/ROCK TYPE: Sand and till.
GROUNDWATER DEPTH: 12 to 15 feet

LEGAL ACTION: Type: Consent Order State-X Federal-
STATUS: Negotiation in Progress- Order Signed-X
REMEDIAL ACTION: Proposed- Under Design- In Progress- Completed-
NATURE OF ACTION:

ASSESSMENT OF ENVIRONMENTAL PROBLEMS:
There are no environmental problems associated with the disposal of hazardous waste at this site.

ASSESSMENT OF HEALTH PROBLEMS:

Map Identification Number 5 **K − KINGS COUNTY WORKS** **Facility Id: 224056**
55TH ST & 1ST AVE BROOKLYN, NY 11220 TT−Id: 120A−0006−231

MAP LOCATION INFORMATION
Site location mapped by: ADDRESS MATCHING
Approximate distance from property: 3643 feet to the SW

ADDRESS CHANGE INFORMATION
Revised street: 55TH ST / 1ST AVE
Revised zip code: NO CHANGE

****

NEW YORK STATE DEPARTMENT OF ENVIRONMENTAL CONSERVATION
DIVISION OF HAZARDOUS WASTE REMEDIATION
INACTIVE HAZARDOUS WASTE DISPOSAL SITE INFORMATION

SITE CODE: 224056
CLASSIFICATION CODE: A REGION: 2 DEC ID: 378989
CLASSIFICATION CODE DESCRIPTION:
Work is underway and not yet complete.

NAME OF SITE: K - Kings County Works
STREET ADDRESS: 55th St & 1st Ave TOWN: New York City
CITY: Brooklyn ZIP: 11220 COUNTY: Kings

SITE TYPE: Dump- Structure- Lagoon- Landfill- Treatment Pond- ESTIMATED SIZE: 7.5 Acres

INSTITUTIONAL/ENGINEERING CONTROLS:
None reported

CROSS REFERENCES:
None reported

SITE OWNER/OPERATOR INFORMATION:
CURRENT OWNER(S):
NAME.....:
ADDRESS..:

SITE DESCRIPTION:
Location - The Kings County Manufactured Gas Plant (MGP) site is comprised of two contiguous parcels of land located on the east bank of the Bay Ridge Channel of the Upper New York Bay in Brooklyn, Kings County. The parcels are identified as 5400 1st Avenue and 5600 1st Avenue. The site is on the west side of 1st Avenue, near 54th Street.

Site Features - The site is currently used for commercial/industrial purposes with warehouse buildings, a fuel oil storage facility and a power-generating station. The area between the buildings and other infrastructure is paved.

Current Zoning/Use - The site is currently active and is zoned for industrial use. The surrounding parcels are currently used for a combination of both commercial and industrial uses.

Historical Use(s) - The former MGP operated from 1904 until 1951. By 1970 all former MGP structures had been removed except for four fuel oil tanks and one gas holder that was converted into a fuel oil tank. In 1976 three meat distribution buildings were added to the property, which still exist today. At this time the fuel oil tanks and a power generating station were being operated by Con Edison. There are numerous spills relating to this activity on the site. One of the results of these spills was the installation of recovery wells for the collection of light non-aqueous phase liquid (LNAPL). These wells are currently being sampled on an annual basis.

Operable Units - The site is being managed as a single operable unit.

Site Geology and Hydrogeology - Insufficient information at this time.

CONFIRMED HAZARDOUS WASTE DISPOSED:

TYPE	QUANTITY
COAL TAR	UNKNOWN

ASSESSMENT OF ENVIRONMENTAL PROBLEMS:
Nature and Extent of Contamination - Based on previous investigations, there are both VOCs (BTEX) and SVOCs (PAHs) from numerous petroleum spills at the property. These contaminants are present in both soil and groundwater.

There is insufficient data to determine the extent of impacts from the former Manufactured Gas Plant (MGP) operations. A Site Characterization is planned.

Special Resources Threatened - There is insufficient data to determine the impacts to the adjacent waterway from the former MGP operations.

ASSESSMENT OF HEALTH PROBLEMS:
The NYSDOH will evaluate the potential for impacts to public health from exposure to site contaminants once sufficient information from the investigation of the site becomes available for review.

PROJECT COMPLETIONS:
None reported

The New York State Department of Environmental Conservation has not publicly updated the following fields since 2003:

ANALYTICAL DATA AVAILABLE FOR:	Air-	Surface Water-	Groundwater-	Soil-	Sediment-
APPLICABLE STANDARDS EXCEEDED IN:	Groundwater-	Drinking Water-	Surface Water-	Air-	

GEOTECHNICAL INFORMATION:
SOIL/ROCK TYPE:
GROUNDWATER DEPTH:

LEGAL ACTION:	Type:		State-	Federal-
STATUS:	Negotiation in Progress-		Order Signed-	
REMEDIAL ACTION:	Proposed-	Under Design-	In Progress-	Completed-
NATURE OF ACTION:				

Map Identification Number 6 **GOWANUS CANAL SITE** **Facility Id: 224133**
GOWANUS CANAL BROOKLYN, NY, NY 11217 TT−Id: 120A−0006−177

MAP LOCATION INFORMATION
Site location mapped by: MANUAL MAPPING − LARGE SITE
Approximate distance from property: 3963 feet to the NNE

ADDRESS CHANGE INFORMATION
Revised street: NO CHANGE
Revised zip code:

****

NEW YORK STATE DEPARTMENT OF ENVIRONMENTAL CONSERVATION
DIVISION OF HAZARDOUS WASTE REMEDIATION
INACTIVE HAZARDOUS WASTE DISPOSAL SITE INFORMATION

SITE CODE: 224133
CLASSIFICATION CODE: 02 REGION: 2 DEC ID: 406956
CLASSIFICATION CODE DESCRIPTION:

Significant threat to the public health or environment - action required.

NAME OF SITE: Gowanus Canal Site
STREET ADDRESS: Gowanus Canal TOWN: New York City
CITY: Brooklyn, NY ZIP: 11217 COUNTY: Kings

SITE TYPE: Dump- Structure- Lagoon- Landfill- Treatment Pond-X ESTIMATED SIZE: 20 Acres

INSTITUTIONAL/ENGINEERING CONTROLS:
None reported

CROSS REFERENCES:
None reported

SITE OWNER/OPERATOR INFORMATION:
CURRENT OWNER(S):
NAME: NYC Law Department Owner Type: PRP - Class 2 HazSubs
ADDRESS: 100 Church Street
New York, NY 10007

SITE DESCRIPTION:
Site Description

The Gowanus Canal is a man-made navigational waterway in southeastern Brooklyn, Kings County NY. Nearly the entire canal is bounded by "hard" urban shorelines in the form of bulkheads, moorings, and retaining walls. The site definition includes only the canal and its attached barge slips, totaling slightly over 1.5 linear miles of waterway. Averaging 100 feet in width, the open water area defined as the site totals approximately 1,000,000 square feet or 29 acres.

The canal also serves as a storm water drain for the surrounding area. Currently, approximately six square miles of highly urbanized land drains into the canal. Sanitary sewers no longer discharge directly; however, numerous combined sewer overflows (CSO) continue to discharge to the canal during storm events. Industrial discharges from a wide variety of industrial processes were also historically routed to the canal, via private discharge pipes or the municipal sewers.

Stagnant water conditions have plagued the canal since its initial construction. To combat this, a "flushing tunnel" at the north end of the canal was constructed in 1911 to divert water from the Buttermilk Channel to maintain flow through the canal to Gowanus Bay. Operation of the flushing system has had numerous problems resulting in lengthy periods during which it was inoperable. Significant upgrades to this system are scheduled over the next few years to increase the volume of water flushing the canal .

Site History

Prior to European settlement, this area formed a large tidal marsh, drained by Gowanus Creek and surrounded by higher ground to the west (present-day Carroll Gardens) and east (present-day Park Slope). In the mid 1800s, the Canal was constructed, more or less along the alignment of Gowanus Creek, by straightening and deepening the stream channel and dumping the excavated materials

behind rows of timber piles along the shoreline. Combined with other urban filling activities in the surrounding area, the result was a large area of reclaimed land with a dendritic, dead-end canal providing barge access through the middle. The canal offered barge access far inland into Brooklyn, effectively increasing Brooklyn's available tidewater frontage for water-borne commerce. Development of the area was rapid, and by 1869, the layout of the canal and the local street network were essentially complete.

Long term decline of the local manufacturing economy has led to a marked decrease in commercial use of the Canal, with only a handful of petroleum distributors and concrete batch plants as regular users. Roughly the northern half no longer hosts barge movements as a result of siltation due to the significant CSOs which discharge street waste and sewage solids. The canal has not been dredged in several decades, consequently, substantial amounts of sediment have been deposited in upstream areas, and water depths approach zero at low tide. The sediment consists largely of solids settled from stormwater and CSO discharges. Presumably, industrial discharges to the canal have diminished in line with the de-industrialization of the surrounding neighborhood, although this is difficult to verify directly due to a lack of historical records for comparison.

The site was listed on the NPL on March 2, 2010. The listing applies only to the canal itself. Upland sites remain under DEC management.

CONFIRMED HAZARDOUS WASTE DISPOSED:

TYPE	QUANTITY
MERCURY	UNKNOWN
COPPER	UNKNOWN
PCB-AROCLOR 1242	UNKNOWN
COAL TAR PITCH VOLATILES	UNKNOWN
LEAD	UNKNOWN
DDE	UNKNOWN

ASSESSMENT OF ENVIRONMENTAL PROBLEMS:

Water quality issues have plagued the Gowanus Canal almost since its construction. Tidal flushing is largely ineffective due to the length, narrowness, and circuitous layout of the canal channel. Operation of the flushing tunnel has improved the situation during the years when flushing was being conducted; however, the current tunnel requires significant upgrades and is likely to be off-line for a year or more as the upgrades are performed. The canal is currently classified by NYSDEC as Class SD water body, acknowledging that natural or man-made conditions limit attainment of higher standards. Even the SD standards are not currently met. Oily sheens are common on the water surface during low tides, dissolved oxygen levels are low and surface contamination has been identified.

Sediment quality is also low. Ongoing CSO discharges have resulted in extensive deposits of settled solids, particularly in the more sheltered areas near the upper end. Some parts of the canal bottom are exposed at low tide. Another particularly important contributor to sediment quality problems is the presence of three former manufactured gas plant (MGP sites) along the length of the canal. Although all three MGPs have been closed for decades, coal tar-impacted sediments have been identified at numerous locations along the length of the canal. The three MGPs are all covered by cleanup agreements with NYSDEC, and are at various stages of investigation,remedy selection and implementation.

The Fulton Works, immediately east of the canal at its northern extremity, is in the Remedial Investigation process.

The Carroll Gardens site (also widely known as Public Place) is in the Brownfield Cleanup Program, and is slated for remediation and redevelopment as a mixed commercial/residential project.

The former Metropolitan works, immediately south of the 9th Street bridge, was partially redeveloped under a Voluntary Cleanup Agreement in 2002-2003. However, more work remains to be done-part of the MGP facility lies beneath an active retail building. A Remedial Investigation began in March 2010.

Numerous oil storage and handling facilities, asphalt plants,manufacturing facilities and chemical, paint, fertilizer and plastic manufacturers have, or continue to, operate along the canal.

ASSESSMENT OF HEALTH PROBLEMS:

People using the canal for recreational purposes such as swimming and boating may come into direct contact with chemical contaminants and harmful biological organisms. People should avoid any activity that would result in swallowing or accidentally ingesting Canal water. Additionally, people using the canal for any purposes should wash their hands or shower after contacting the water, especially before eating and at the end of the day. Those people who are considering eating fish and shellfish caught in the Canal should follow the NYSDOH consumption advisory for fish and shellfish taken from the Upper Bay of New York Harbor. This advisory specifically includes:

* The NYSDOH recommends that women of childbearing age and children under the age of 15 not eat any fish from the Canal.
* Other people should eat no gizzard shad, white perch and crab hepatopancreas and crab cooking liquid. Also, other people should eat no more than one meal per month of American eel, Atlantic needlefish, bluefish, rainbow smelt and striped bass.
* People should eat no more than one (1/2 pound) meal per week of all other fish species except blue crab meat (six crabs per week).

PROJECT COMPLETIONS:

Operable Unit 01 - Remedial Program

PROJECT	DESCRIPTION	END DATE	STATUS
Remedial Investigation	Sediment & Groundwater	12/31/2010	Actual

The New York State Department of Environmental Conservation has not publicly updated the following fields since 2003:

ANALYTICAL DATA AVAILABLE FOR:	Air-	Surface Water-	Groundwater-	Soil-	Sediment-
APPLICABLE STANDARDS EXCEEDED IN:	Groundwater-	Drinking Water-	Surface Water-	Air-	

GEOTECHNICAL INFORMATION:

SOIL/ROCK TYPE:

GROUNDWATER DEPTH:

LEGAL ACTION:	Type:		State-	Federal-
STATUS:	Negotiation in Progress-		Order Signed-	
REMEDIAL ACTION:	Proposed-	Under Design-	In Progress-	Completed-
NATURE OF ACTION:				

Map Identification Number 7 **CHEMTURA 688−700 COURT STREET** **Facility Id: 224145**
688−700 COURT STREET BROOKLYN, NY 11231 TT−Id: 120A−0006−276

MAP LOCATION INFORMATION
Site location mapped by: MANUAL MAPPING (3)
Approximate distance from property: 3974 feet to the NNE

ADDRESS CHANGE INFORMATION
Revised street: NO CHANGE
Revised zip code: NO CHANGE

****

NEW YORK STATE DEPARTMENT OF ENVIRONMENTAL CONSERVATION
DIVISION OF HAZARDOUS WASTE REMEDIATION
INACTIVE HAZARDOUS WASTE DISPOSAL SITE INFORMATION

SITE CODE: 224145
CLASSIFICATION CODE: 02 REGION: 2 DEC ID: 442980
CLASSIFICATION CODE DESCRIPTION:
Significant threat to the public health or environment - action required.

NAME OF SITE: Chemtura 688-700 Court Street
STREET ADDRESS: 688-700 Court Street TOWN: New York City
CITY: Brooklyn ZIP: 11231 COUNTY: Kings

SITE TYPE: Dump- Structure- Lagoon- Landfill- Treatment Pond- ESTIMATED SIZE: 4.375 Acres

INSTITUTIONAL/ENGINEERING CONTROLS:
None reported

CROSS REFERENCES:

IDENTIFIER	SOURCE
nyd003907367	RCRA EPA ID No.
witco chemical	Alternate Site Name

SITE OWNER/OPERATOR INFORMATION:
CURRENT OWNER(S):
NAME: VIP Builders LLC Owner Type: PRP - Class 2 HazSubs
Christopher Jett
ADDRESS: 400 Broome Street
11th Floor
New York, NY 10013

SITE DESCRIPTION:
Location:
The site is located at 688-700 Court Street within the Red Hook Industrial area of Brooklyn. The site is located southwest of

the Court Street and Halleck Street intersection.

Site Features:
At one point, the main site features included 19 buildings, five designated tank farms and a wastewater pretreatment system. However, the site has been substantially decommissioned.

Current Zoning/Use(s):
The site is zoned for industrial use, but is currently mostly unoccupied. Some light manufacturing (stone countertops) takes place on site. The surrounding parcels are currently used for a combination of commercial, light industrial and recreational uses. The site is bordered immediately to the east by Court Street, Brooklyn Union Gas and Spentonbush Red Star Companies, to the west by Clinton Street and American Import Export Trucking and to the south by Bryant Street and Hess Oil Company. A recreational park (Red Hook Recreational) is located immediately to the north of the site.

Historical Use(s)
Milliken Brothers Iron Works occupied the southwestern portion of the site in 1904. The remaining property was occupied by Barrett plant from 1904 to 1949 for the manufacturing of tar paper. In 1939 John F. McKenna, Inc. Lumber Yard, Marine Canvas Supply Corporation and John Menton Boiler Maker occupied the site. The site remained a lumberyard and marine canvas supply business until approximately 1958, when manufacturing at the site began. Historic manufacturing processes at the site include production of metallic-organic soaps and salts, phosphates and epoxy plasticizers. A hot-oil system, that used PCB containing oil, was part of the manufacturing process.

Contamination at the site appears related to several historic operations, including materials handling from the tar paper operation and the various manufacturing processes, as well as releases to the environment from the hot oil system.

Site Geology and Hydrogeology:
The site was formed by backfilling the marsh and waterfront areas of the Gowanus Canal in the late 1800s through the early 1900s. Fill material consisting of fine to coarse sand-sized particles with varying amounts of silt and miscellaneous debris (ash, slag, coal, wood, brick, concrete, etc.) was observed across the site from ground surface to a depth of 12 ft. Underlying the fill materials, a clay layer was encountered with lateral continuity across the site. This layer (former base of the Gowanus Canal) acts as a low permeability barrier between the overlying fill and the underlying water-bearing zone located within the glacial deposits beneath the site.

Based on the manmade coastline (rip-rap, pile sheeting), well gauging data and the generalized hydrogeological cross-sections, a horizontal and somewhat radial (north, northwest, west, southwest, south) pathway for groundwater flow exists. Depth to water beneath the site has ranged from 2.0 ft to 9.0-ft bgs over the course of investigation. Groundwater beneath the site does not appear to be tidally influenced.

CONFIRMED HAZARDOUS WASTE DISPOSED:

TYPE	QUANTITY
BENZENE	UNKNOWN
TOLUENE	UNKNOWN
ACETONE	UNKNOWN
NAPHTHALENE	UNKNOWN

PHENOL	UNKNOWN
POLYCHLORINATED BIPHENYLS (PCB)	UNKNOWN
XYLENE (MIXED)	UNKNOWN

ASSESSMENT OF ENVIRONMENTAL PROBLEMS:
Nature and Extent of Contamination:
Based on investigations conducted to date, the primary contaminants of concern at the site include petroleum related compounds, phenolic compounds, and PCBs.

BTEX is found in soil from the ground surface to the water table throughout a significant portion of the site. Xylenes were detected at concentrations up to 560 ppm (UUSCO of 1.6 ppm); benzene was detected as high as 5.3 ppm (UUSCO of 0.06 ppm.) The highest concentrations of xylenes are located at the east side of building 14 and north of building 19. The SVOCs phenol; 2,4-dichlorophenol and naphthalene are found in soil from the ground surface to the water table throughout the center of the site. SVOCs, carcinogenic PAHs and metals related to historic fill are found throughout the site. Carcinogenic PAHs (up to 100 ppm) and metals (4370 ppm for lead; 1420 ppm for Barium and 305 ppm for cadmium) were detected well above UUSCOs. PCBs are found in soil at concentrations as high as 320 ppm. PCB contamination is located near buildings 13 and 14 in the north and northwestern part of the property where the hot oil system was located and operated.

Contaminated soil is a source of groundwater contamination. Benzene is found in groundwater above the groundwater standard of 1 ppb at concentrations as high as 3,400 ppb. SVOCs in soil from the use of tar in the manufacturing of tar paper are of a source of groundwater contamination. For example, naphthalene is found in groundwater as high as 5,500 ppb (groundwater standard 10 ppb.)

Non-aqueous phase material, in the form of tar and less viscous oil, is found in the environment.

ASSESSMENT OF HEALTH PROBLEMS:
Direct contact with contaminants in the soil is unlikely because the majority of the site is covered with buildings and pavement. However, people could come into contact with contaminants if they dig below the ground surface. People are not drinking the contaminated groundwater because the area is served by a public water supply that is not affected by this contamination. Volatile organic compounds in the groundwater may move into the soil vapor (air spaces within the soil), which in turn may move into overlying buildings and affect the indoor air quality. This process, which is similar to the movement of radon gas from the subsurface into the indoor air of buildings, is referred to as soil vapor intrusion. The potential for soil vapor intrusion to occur in the existing buildings will be investigated.

PROJECT COMPLETIONS:
None reported

The New York State Department of Environmental Conservation has not publicly updated the following fields since 2003:

ANALYTICAL DATA AVAILABLE FOR:	Air-	Surface Water-	Groundwater-	Soil-	Sediment-
APPLICABLE STANDARDS EXCEEDED IN:	Groundwater-	Drinking Water-	Surface Water-	Air-	

GEOTECHNICAL INFORMATION:
SOIL/ROCK TYPE:

GROUNDWATER DEPTH:

LEGAL ACTION:	Type:		State-	Federal-
STATUS:	Negotiation in Progress-		Order Signed-	
REMEDIAL ACTION:	Proposed-	Under Design-	In Progress-	Completed-
NATURE OF ACTION:				



RCRA CORRECTIVE ACTION SITES IDENTIFIED WITHIN 1 MILE SEARCH RADIUS

PLEASE NOTE: * Compass directions can vary substantially for sites located very close to the subject property address.

Map Identification Number 8 **NORTHEAST MARINE TERMINAL CO INC** **Facility Id: NYD052798261**

FOOT OF 39TH ST BROOKLYN, NY 11232 TT−Id: 220A−0015−042

EPA (RCRA) Name: NORTHEAST MARINE TERMINAL CO INC
EPA (RCRA) Address: FOOT OF 39TH ST BROOKLYN, NY 11232

MAP LOCATION INFORMATION
Site location mapped by: MANUAL MAPPING (4)
Approximate distance from property: 0 feet

ADDRESS CHANGE INFORMATION
Revised street: NO CHANGE
Revised zip code: NO CHANGE

GENERATOR TYPE: Small Quantity Generator − Large Quantity Generator − Treatment, Storer, Disposal Facility −

HANDLERS WITH CORRECTIVE ACTION ACTIVITY (CORRACTS)

CORRACTS EVENT CODE	CORRACTS DATE	CORRACTS EVENT DESCRIPTION
HQCA075HI	09/08/1993	CA PRIORITIZATION−HIGH CA PRIORITY
HQCA225NF	02/15/1995	STABILIZATION MEASURES EVALUATION−STABILIZATION NOT FEASIBLE
HQCA050	05/02/1995	RFA COMPLETED
HQCA070NO	05/02/1995	DETERMINATION OF NEED FOR A RFI−RFI IS NOT NECESSARY
HQCA210OT	05/02/1995	REFERRED TO A NON−RCRA AUTHORITY−OTHER
HQCA075LO	01/11/2008	CA PRIORITIZATION−LOW CA PRIORITY

Map Identification Number 9 **DEBEVOISE PAINT−PR−ALL PAINT PRODUCTS** **Facility Id: NYD091590471**

74 20 ST BROOKLYN, NY 11232 TT−Id: 220A−0014−032

EPA (RCRA) Name: DEBEVOISE CO
EPA (RCRA) Address: 74 20TH ST BROOKLYN, NY 112321101

MAP LOCATION INFORMATION
Site location mapped by: PARCEL MAPPING (2)
Approximate distance from property: 2989 feet to the NE

ADDRESS CHANGE INFORMATION
Revised street: 74 20TH ST
Revised zip code: NO CHANGE

GENERATOR TYPE: Small Quantity Generator − Large Quantity Generator − X Treatment, Storer, Disposal Facility − X

HANDLERS WITH CORRECTIVE ACTION ACTIVITY (CORRACTS)

CORRACTS EVENT CODE	CORRACTS DATE	CORRACTS EVENT DESCRIPTION
HQCA050	03/29/1993	RFA COMPLETED
HQCA075ME	04/05/1994	CA PRIORITIZATION−MEDIUM CA PRIORITY



CERCLIS SUPERFUND SITES IDENTIFIED WITHIN 1/2 MILE SEARCH RADIUS

PLEASE NOTE: * Compass directions can vary substantially for sites located very close to the subject property address.

Map Identification Number 10 **BLATCHFORD BASE PLANT** **EPA Facility Id: NYD980531644**
32 33RD ST BROOKLYN, NY 11232 TT−Id: 240A−0001−311

MAP LOCATION INFORMATION
Site location mapped by: MANUAL MAPPING (3)
Approximate distance from property: 0 feet

ADDRESS CHANGE INFORMATION
Revised street: NO CHANGE
Revised zip code: NO CHANGE

****

USEPA COMPREHENSIVE ENVIRONMENTAL RESPONSE
COMPENSATION AND LIABILITY INFORMATION SYSTEM (CERCLIS)

SITE INFORMATION

EPA-ID: NYD980531644 Site-ID: 0201944
Site Name: BLATCHFORD BASE PLANT
Site Street: 32 33RD ST
Site City/State/Zip: BROOKLYN, NY 11232

NFRAP (No Further Remedial Activity Planned) Status: NO FURTHER REMEDIAL ACTION PLANNED

USGS Hydrological Unit: 02030201 NPL Status Indicator: Not on the NPL
Incident Category: RCRA Flag:
Non-NPL Status: NFRAP Non-NPL Stat Date: 09/22/1987
Federal Facility Flag: Not a Federal Facility

OPERABLE UNIT INFORMATION

Operable Unit ID: 00 Operable Unit Name: SITEWIDE

ACTION INFORMATION

Name: Discovery Start Date: Operable Unit ID: 00
Lead: EPA Fund-Financed Completion Date: 06/01/1981

Qualifier: Fin Budget Src:

Name: Preliminary Assessment Start Date: Operable Unit ID: 00
Lead: EPA Fund-Financed Completion Date: 09/22/1987
Qualifier: NFRAP (No Futher Remedial Action Planned) Fin Budget Src: Remedial

Name: Archive Site Start Date: Operable Unit ID: 00
Lead: EPA In-House Completion Date: 09/22/1987
Qualifier: Fin Budget Src:

FINANCIAL INFORMATION

No financial information was provided

Map Identification Number 11 **BUSH TERMINALS, PIER SIX SITE** **EPA Facility Id: NYD987025137**
FIRST AVE. AND 43RD ST BROOKLYN, NY 11220 TT-Id: 240A-0001-370

MAP LOCATION INFORMATION
Site location mapped by: MANUAL MAPPING - LARGE SITE
Approximate distance from property: 513 feet to the WSW

ADDRESS CHANGE INFORMATION
Revised street: 1ST AVE / 43RD ST
Revised zip code: 11232

****

USEPA COMPREHENSIVE ENVIRONMENTAL RESPONSE
COMPENSATION AND LIABILITY INFORMATION SYSTEM (CERCLIS)

SITE INFORMATION

EPA-ID: NYD987025137 Site-ID: 0203763
Site Name: BUSH TERMINALS, PIER SIX SITE
Site Street: FIRST AVE. AND 43RD ST
Site City/State/Zip: BROOKLYN, NY 11220

NFRAP (No Further Remedial Activity Planned) Status: NO FURTHER REMEDIAL ACTION PLANNED

USGS Hydrological Unit: 02030201 NPL Status Indicator: Not on the NPL
Incident Category: RCRA Flag:
Non-NPL Status: Removal Only Site (No Site Assessment Work Needed) Non-NPL Stat Date: 03/09/1993
Federal Facility Flag: Not a Federal Facility

Contact information:
Person: CHARLES FITZSIMMONS Title: Remedial Project Manager (RPM) Phone: 9083216608

SITE DESCRIPTION
The following information was dropped by the US EPA:
Removal approval for archival 4/19/00

OPERABLE UNIT INFORMATION

Operable Unit ID: 00 Operable Unit Name: SITEWIDE

ACTION INFORMATION

Name:	Notice Letters Issued	Start Date:		Operable Unit ID: 00
Lead:	Federal Enforcement	Completion Date:	01/30/1992	
Qualifier:		Fin Budget Src:		
Name:	Administrative Order on Consent	Start Date:		Operable Unit ID: 00
Lead:	Federal Enforcement	Completion Date:	02/01/1993	
Qualifier:		Fin Budget Src:	Enforcement	
Name:	Removal Negotiations	Start Date:	01/30/1992	Operable Unit ID: 00
Lead:	Federal Enforcement	Completion Date:	02/01/1993	
Qualifier:		Fin Budget Src:	Enforcement	
Name:	Potentially Responsible Party Removal	Start Date:	02/01/1993	Operable Unit ID: 00
Lead:	Responsible Party	Completion Date:	03/09/1993	
Qualifier:	Cleaned up	Fin Budget Src:	Removal	
Name:	Archive Site	Start Date:		Operable Unit ID: 00
Lead:	EPA In-House	Completion Date:	05/05/2000	
Qualifier:		Fin Budget Src:		

FINANCIAL INFORMATION

No financial information was provided

Map Identification Number 12 **U.S. INFORMATION AGENCY** **EPA Facility Id: NY4470000635**
29 TH STREET AND 3RD AVENUE BROOKLYN, NY 11232 TT−Id: 240A−0001−334

MAP LOCATION INFORMATION
Site location mapped by: MANUAL MAPPING (3)
Approximate distance from property: 641 feet to the NE

ADDRESS CHANGE INFORMATION
Revised street: NO CHANGE
Revised zip code: NO CHANGE

****

USEPA COMPREHENSIVE ENVIRONMENTAL RESPONSE
COMPENSATION AND LIABILITY INFORMATION SYSTEM (CERCLIS)

SITE INFORMATION

EPA-ID: NY4470000635 Site-ID: 0203254
Site Name: U.S. INFORMATION AGENCY
Site Street: 29 TH STREET AND 3RD AVENUE
Site City/State/Zip: BROOKLYN, NY 11232

NFRAP (No Further Remedial Activity Planned) Status: NO FURTHER REMEDIAL ACTION PLANNED

USGS Hydrological Unit: 02030201 NPL Status Indicator: Not on the NPL
Incident Category: RCRA Flag:
Non-NPL Status: NFRAP Non-NPL Stat Date: 12/31/1989
Federal Facility Flag: Federal Facility
Resp Federal Agency: General Services Administration

Contact information:

Person: HELEN SHANNON	Title: Site Assessment Manager (SAM)	Phone: 2126374260
		Email: SHANNON.HELEN@EPA.GOV
Person: ALIDA KARAS	Title: Site Assessment Manager (SAM)	Phone: 2126374328
Person: ALIDA KARAS	Title: Remedial Project Manager (RPM)	Phone: 2126374328
Person: CARLA STRUBLE	Title: Remedial Project Manager (RPM)	Phone: 2126374322

SITE ALIAS INFORMATION

Alias Name: GSA FEDERAL BLDG NS INFORMATION Alias ID: 101
Alias Street:
Alias City/State/Zip: NY

Alias Name: BROOKLYN INFORMATION AGENCY Alias ID: 2270150
Alias Street: 29TH & 3RD AVE, DOOR 15

Alias City/State/Zip: BROOKLYN, NY 11232

OPERABLE UNIT INFORMATION

Operable Unit ID: 00 Operable Unit Name: SITEWIDE

ACTION INFORMATION

Name:	Discovery	Start Date:	Operable Unit ID: 00
Lead:	Federal Facilities	Completion Date: 10/01/1989	
Qualifier:		Fin Budget Src:	
Name:	Preliminary Assessment	Start Date:	Operable Unit ID: 00
Lead:	EPA Fund-Financed	Completion Date: 12/31/1989	
Qualifier:	NFRAP (No Futher Remedial Action Planned)	Fin Budget Src: Remedial	
Name:	Archive Site	Start Date:	Operable Unit ID: 00
Lead:	EPA In-House	Completion Date: 12/31/1989	
Qualifier:		Fin Budget Src:	

FINANCIAL INFORMATION

No financial information was provided

Map Identification Number 13 **G & L EYES INC** **EPA Facility Id: NYD042777128**

341 − 39TH ST BROOKLYN, NY 11232 TT−Id: 240A−0001−315

MAP LOCATION INFORMATION
Site location mapped by: PARCEL MAPPING (2)
Approximate distance from property: 662 feet to the S

ADDRESS CHANGE INFORMATION
Revised street: NO CHANGE
Revised zip code: NO CHANGE

****

USEPA COMPREHENSIVE ENVIRONMENTAL RESPONSE
COMPENSATION AND LIABILITY INFORMATION SYSTEM (CERCLIS)

SITE INFORMATION

EPA-ID: NYD042777128 Site-ID: 0201536

Site Name: G & L EYES INC
Site Street: 341 - 39TH ST
Site City/State/Zip: BROOKLYN, NY 11232

NFRAP (No Further Remedial Activity Planned) Status: NO FURTHER REMEDIAL ACTION PLANNED

USGS Hydrological Unit: 02030201 NPL Status Indicator: Not on the NPL
Incident Category: RCRA Flag:
Non-NPL Status: NFRAP Non-NPL Stat Date: 09/02/1987
Federal Facility Flag: Not a Federal Facility

OPERABLE UNIT INFORMATION

Operable Unit ID: 00 Operable Unit Name: SITEWIDE

ACTION INFORMATION

Name: Discovery Start Date: Operable Unit ID: 00
Lead: EPA Fund-Financed Completion Date: 05/01/1981
Qualifier: Fin Budget Src:

Name: Preliminary Assessment Start Date: Operable Unit ID: 00
Lead: EPA Fund-Financed Completion Date: 09/02/1987
Qualifier: NFRAP (No Futher Remedial Action Planned) Fin Budget Src: Remedial

Name: Archive Site Start Date: Operable Unit ID: 00
Lead: EPA In-House Completion Date: 09/02/1987
Qualifier: Fin Budget Src:

FINANCIAL INFORMATION

No financial information was provided

Map Identification Number 14 **SIGNO TRADING KENSTON** **EPA Facility Id: NYD982272692**
1ST AVE BTWN 43RD & 50TH ST−BUSH BL# 58 BROOKLYN, NY 11232 TT−Id: 240A−0001−337

MAP LOCATION INFORMATION
Site location mapped by: PARCEL MAPPING − LARGE SITE
Approximate distance from property: 1581 feet to the WSW

ADDRESS CHANGE INFORMATION
Revised street: NO CHANGE
Revised zip code: NO CHANGE

****

USEPA COMPREHENSIVE ENVIRONMENTAL RESPONSE
COMPENSATION AND LIABILITY INFORMATION SYSTEM (CERCLIS)

SITE INFORMATION

EPA-ID: NYD982272692 Site-ID: 0202611
Site Name: SIGNO TRADING KENSTON
Site Street: 1ST AVE BTWN 43RD & 50TH ST-BUSH BL# 58
Site City/State/Zip: BROOKLYN, NY 11232

NFRAP (No Further Remedial Activity Planned) Status: NO FURTHER REMEDIAL ACTION PLANNED

USGS Hydrological Unit: 02030201 NPL Status Indicator: Not on the NPL
Incident Category: Abandoned RCRA Flag:
Non-NPL Status: Removal Only Site (No Site Assessment Work Needed) Non-NPL Stat Date: 06/20/1987
Federal Facility Flag: Not a Federal Facility

Contact information:
Person: CHRIS MILITSCHER Title: Remedial Project Manager (RPM) Phone: 9083216647

SITE DESCRIPTION
The following information was dropped by the US EPA:
DRMS-PESTICIDES & HERVICIDES ABNDND BY COMP IN IMPORT/EXPORTWAREHOUSE IN 1980'S. DRMS QUARANTEENED BY NYSDEC FOR OVRSEESEXPORT. WAREHOUSE OWNR NOT ACCEPT RESPONSIBILITY FOR DRMS. COMP(AKA:COLBERT BROS) IN JAIL & NOT WILLING TO PERFORM REMVRemoval approval for archival 4/19/00

OPERABLE UNIT INFORMATION

Operable Unit ID: 00 Operable Unit Name: SITEWIDE

Constituent Contaminant(s):

Name:	4,4-DDT				Haz Substance Code: 50-29-3
Contam Group:	Pesticides	Media:	Air		Subst Of Concern:
Wst Src Name:	AIR 01 RVNEI	Min Concen:			Max Concen:
Action:	Removal		Start Date: 03/26/1987		Compl Date: 06/20/1987
Name:	4,4-DDT				Haz Substance Code: 50-29-3
Contam Group:	Pesticides	Media:	Groundwater		Subst Of Concern:
Wst Src Name:	GROUNDWATER 01 NEI	Min Concen:			Max Concen:
Action:	Removal		Start Date: 03/26/1987		Compl Date: 06/20/1987

Name: 4,4-DDT Haz Substance Code: 50-29-3
Contam Group: Pesticides Media: Liquid Waste Subst Of Concern:
Wst Src Name: LIQUID WASTE 01 MATR Min Concen: Max Concen:
Action: Removal Start Date: 03/26/1987 Compl Date: 06/20/1987

Name: 4,4-DDT Haz Substance Code: 50-29-3
Contam Group: Pesticides Media: Other Subst Of Concern:
Wst Src Name: OTHER 01 NEI Min Concen: Max Concen:
Action: Removal Start Date: 03/26/1987 Compl Date: 06/20/1987

Name: 4,4-DDT Haz Substance Code: 50-29-3
Contam Group: Pesticides Media: Soil Subst Of Concern:
Wst Src Name: SOIL 01 RVNEI Min Concen: Max Concen:
Action: Removal Start Date: 03/26/1987 Compl Date: 06/20/1987

Name: 4,4-DDT Haz Substance Code: 50-29-3
Contam Group: Pesticides Media: Solid Waste Subst Of Concern:
Wst Src Name: SOLID WASTE 01 NEI Min Concen: Max Concen:
Action: Removal Start Date: 03/26/1987 Compl Date: 06/20/1987

Waste Source Media:

Wst Src Name: AIR 01 RVNEI Media: Air
Action: Removal Start Date: 03/26/1987 Compl Date: 06/20/1987
Low Volume: High Volume:

Wst Src Name: GROUNDWATER 01 NEI Media: Groundwater
Action: Removal Start Date: 03/26/1987 Compl Date: 06/20/1987
Low Volume: High Volume:

Wst Src Name: SOIL 01 RVNEI Media: Soil
Action: Removal Start Date: 03/26/1987 Compl Date: 06/20/1987
Low Volume: High Volume:

Wst Src Name: SOLID WASTE 01 NEI Media: Solid Waste
Action: Removal Start Date: 03/26/1987 Compl Date: 06/20/1987
Low Volume: High Volume:

Wst Src Name: LIQUID WASTE 01 MATR Media: Liquid Waste
Action: Removal Start Date: 03/26/1987 Compl Date: 06/20/1987
Low Volume: High Volume:

Wst Src Name: OTHER 01 NEI Media: Other

Action: Removal Start Date: 03/26/1987 Compl Date: 06/20/1987
Low Volume: High Volume:

Removal Response activity:

Technology Type:	Alternate Drinking Water, (N.O.S.)	Media:	Groundwater
Technology Group:	OTHER		
Action:	Removal	Start Date:	03/26/1987 Compl Date: 06/20/1987
Technology Type:	Containment, (N.O.S.)	Media:	Other
Technology Group:	CONTAINMENT		
Action:	Removal	Start Date:	03/26/1987 Compl Date: 06/20/1987
Technology Type:	Encapsulation or Overpacking	Media:	Liquid Waste
Technology Group:	CONTAINMENT		
Action:	Removal	Start Date:	03/26/1987 Compl Date: 06/20/1987
Technology Type:	Encapsulation or Overpacking	Media:	Solid Waste
Technology Group:	CONTAINMENT		
Action:	Removal	Start Date:	03/26/1987 Compl Date: 06/20/1987
Technology Type:	Discharge	Media:	Other
Technology Group:	OTHER		
Action:	Removal	Start Date:	03/26/1987 Compl Date: 06/20/1987
Technology Type:	Solidification/ Stabilization	Media:	Other
Technology Group:	PHYSICAL/CHEMICAL TREATMENT (EX-SITU - ASSUMING EXCAVATION)		
Action:	Removal	Start Date:	03/26/1987 Compl Date: 06/20/1987

ACTION INFORMATION

Name:	Removal	Start Date:	03/26/1987	Operable Unit ID: 00
Lead:	EPA Fund-Financed	Completion Date:	06/20/1987	
Qualifier:	Cleaned up	Fin Budget Src:	Removal	
Name:	Administrative/Voluntary Cost Recovery	Start Date:		Operable Unit ID: 00
Lead:	Federal Enforcement	Completion Date:	06/29/1989	
Qualifier:		Fin Budget Src:	Enforcement	
Name:	Archive Site	Start Date:		Operable Unit ID: 00
Lead:	EPA In-House	Completion Date:	05/05/2000	
Qualifier:		Fin Budget Src:		

FINANCIAL INFORMATION

Action Name: Removal
Financial Type: Actual Obligation
Budget Source: Removal

Financial ID: 0001
Date: 03/15/1987
Amount: $75000

Map Identification Number 15 **REAR BUSH TERMINAL BUILDING** **EPA Facility Id: NYD982181059**
END OF 47TH THRU 52ND STREET BROOKLYN, NY 11232 TT−Id: 240A−0004−730

MAP LOCATION INFORMATION
Site location mapped by: MAP COORDINATE − LARGE SITE
Approximate distance from property: 1956 feet to the WSW

ADDRESS CHANGE INFORMATION
Revised street: NO CHANGE
Revised zip code: 11232

****

USEPA COMPREHENSIVE ENVIRONMENTAL RESPONSE
COMPENSATION AND LIABILITY INFORMATION SYSTEM (CERCLIS)

SITE INFORMATION

EPA-ID: NYD982181059 Site-ID: 0202378
Site Name: REAR BUSH TERMINAL BUILDING
Site Street: END OF 47TH THRU 52ND STREET
Site City/State/Zip: BROOKLYN, NY 11232

NFRAP (No Further Remedial Activity Planned) Status: NO FURTHER REMEDIAL ACTION PLANNED

USGS Hydrological Unit: 02030201 NPL Status Indicator: Not on the NPL
Incident Category: RCRA Flag:
Non-NPL Status: NFRAP Non-NPL Stat Date: 02/26/1991
Federal Facility Flag: Not a Federal Facility

OPERABLE UNIT INFORMATION

Operable Unit ID: 00 Operable Unit Name: SITEWIDE

ACTION INFORMATION

Name: Discovery Start Date: Operable Unit ID: 00
Lead: State, Fund Financed Completion Date: 02/24/1987
Qualifier: Fin Budget Src:

Name: Preliminary Assessment
Lead: State, Fund Financed
Qualifier: NFRAP (No Futher Remedial Action Planned)
Start Date: 02/24/1987 Operable Unit ID: 00
Completion Date: 03/03/1987
Fin Budget Src: Remedial

Name: Site Inspection
Lead: State, Fund Financed
Qualifier: NFRAP (No Futher Remedial Action Planned)
Start Date: 01/02/1991 Operable Unit ID: 00
Completion Date: 02/26/1991
Fin Budget Src: Remedial

Name: Archive Site
Lead: EPA In-House
Qualifier:
Start Date: Operable Unit ID: 00
Completion Date: 02/26/1991
Fin Budget Src:

FINANCIAL INFORMATION

No financial information was provided

Map Identification Number 16 **KENSTON WAREHOUSE** **EPA Facility Id: NYD982181257**
50TH ST & 1ST AVE BROOKLYN, NY 11201 TT-Id: 240A-0001-310

MAP LOCATION INFORMATION
Site location mapped by: MANUAL MAPPING - LARGE SITE
Approximate distance from property: 2344 feet to the SW

ADDRESS CHANGE INFORMATION
Revised street: 50TH ST / 1ST AVE
Revised zip code: 11232

****

USEPA COMPREHENSIVE ENVIRONMENTAL RESPONSE
COMPENSATION AND LIABILITY INFORMATION SYSTEM (CERCLIS)

SITE INFORMATION

EPA-ID: NYD982181257 Site-ID: 0202393
Site Name: KENSTON WAREHOUSE
Site Street: 50TH ST & 1ST AVE
Site City/State/Zip: BROOKLYN, NY 11201

NFRAP (No Further Remedial Activity Planned) Status: NO FURTHER REMEDIAL ACTION PLANNED

USGS Hydrological Unit: 02030201 NPL Status Indicator: Not on the NPL

Incident Category:
Non-NPL Status: NFRAP
Federal Facility Flag: Not a Federal Facility

RCRA Flag:
Non-NPL Stat Date: 05/11/1987

OPERABLE UNIT INFORMATION

Operable Unit ID: 00 Operable Unit Name: SITEWIDE

ACTION INFORMATION

Name: Discovery
Lead: EPA Fund-Financed
Qualifier:

Start Date:
Completion Date: 03/23/1987
Fin Budget Src:

Operable Unit ID: 00

Name: Preliminary Assessment
Lead: EPA Fund-Financed
Qualifier: NFRAP (No Futher Remedial Action Planned)

Start Date: 05/04/1987
Completion Date: 05/11/1987
Fin Budget Src: Remedial

Operable Unit ID: 00

Name: Archive Site
Lead: EPA In-House
Qualifier:

Start Date:
Completion Date: 05/11/1987
Fin Budget Src:

Operable Unit ID: 00

FINANCIAL INFORMATION

No financial information was provided



BROWNFIELDS SITES IDENTIFIED WITHIN 1/2 MILE SEARCH RADIUS

PLEASE NOTE: * Compass directions can vary substantially for sites located very close to the subject property address.

Map Identification Number 17 **BUSH TERMINAL LANDFILL PIERS 1−4** **Facility Id: B00031**
47TH TO 52ND STREET AND 1ST AVE TO GOWANUS BAY BROOKLYN, NY 11232 TT−Id: 300A−0001−495

MAP LOCATION INFORMATION
Site location mapped by: MAP COORDINATE − LARGE SITE
Approximate distance from property: 1894 feet to the WSW

ADDRESS CHANGE INFORMATION
Revised street: NO CHANGE
Revised zip code: NO CHANGE

Brownfield Program: Environmental Restoration Program

****

ENVIRONMENTAL RESTORATION PROGRAM

SITE CODE: B00031
CLASSIFICATION CODE: A REGION: 2 DEC ID: 57209
CLASSIFICATION CODE DESCRIPTION:
Work is underway and not yet complete.

NAME OF SITE: Bush Terminal Landfill Piers 1-4
STREET ADDRESS: 47th to 52nd Street and 1st Ave to Gowanus Bay TOWN: New York City
CITY: Brooklyn ZIP: 11232 COUNTY: Kings

SITE TYPE: Dump- Structure- Lagoon- Landfill- Treatment Pond- ESTIMATED SIZE: 17.3 Acres

INSTITUTIONAL/ENGINEERING CONTROLS:
None reported

CROSS REFERENCES:
None reported

SITE OWNER/OPERATOR INFORMATION:
CURRENT OWNER(S):
NAME: CITY OF NY (AGENT: NYC DEPT. OF SMALL BUSINESS SERVICES Owner Type: Local Government
ANDREW SCHWARTZ
ADDRESS: 110 WILLIAM STREET, 7TH FLOOR
NEW YORK, NY 10038

OWNER(S) DURING DISPOSAL:

OPERATOR(S) DURING DISPOSAL:

APPLICANT REQUESTOR(S):
NAME: CITY OF NY (AGENT: NYC DEPT OF SMALL BUSINESS SERVICES) Owner Type: Local Government
ANDREW SCHWARTZ
ADDRESS: 110 WILLIAM STREET, 7TH FLOOR
NEW YORK, NY 10038

SITE DESCRIPTION:
The site is located along the Upper New York Bay, in the Sunset Park Section of Brooklyn, in the western part of Kings County, New York. The site borders an access road referred to as Marginal Street (which parallels 1st Avenue), between 45th and 50th Street. The land immediately adjacent to the site is used for commercial and industrial purposes, although residential housing areas are present within approximately 1,500 to 2,000 feet of the site.

The 17.3-acre site includes approximately 14 acres of urban land that was created by landfilling between four piers that were part of the former Bush Terminal warehouse complex. The remaining pier structures are dilapidated and extend 600 to 800 feet into the Bay from the existing fill areas. The site is currently fenced to prevent public access.

Partial filling between two piers (Piers 3 and 4) has resulted in the presence of two ponded areas in the northeastern portion of the site. While most of the landfilled areas are covered with grasses or barren soils, the westernmost fill area between Piers 2 and 3 supports an area of mature trees (referred to as the "existing wooded area"). Debris piles are present in some areas, especially along the edge of the site bordering Marginal Road.

The Site Investigation (SI) was conducted between May 1999 and May 2001. The field activities and findings of the investigation are described in the SI report. Additional studies were conducted between March and July 2002 to support the evaluation of remedial alternatives and are described in the Remedial Alternatives Report (RAR). The Record of Decision presenting selected remedy was finalized in March 2004.

The City’s Application for Remedial Grant was received in the end of March 2005. The Draft Scoping Document for Remedial Design Work Plan was submitted on December 9, 2005. The NYSDEC Commissioner approved Remedial Application in January 2006. The NYC Economic Development Corporation has prepared a detailed design for the proposed remedy. The design, plans and specifications regarding remedial construction were approved in January 2009.

Remedial construction commenced in August 2009. It is expected to be complete by October 2011. At the end of remedial construction NYC Parks is scheduled to begin landscaping activities under a separate contract with the eventual end use comprising both active and passive recreation for residents of the surrounding Sunset Park community and beyond.

CONFIRMED HAZARDOUS WASTE DISPOSED:

TYPE	QUANTITY
LEAD	UNKNOWN
CADMIUM	UNKNOWN
ARSENIC	UNKNOWN

BENZ(A)ANTHRACENE	UNKNOWN
BENZO(A)PYRENE	UNKNOWN

ASSESSMENT OF ENVIRONMENTAL PROBLEMS:

The primary categories of contaminants of concern at the site (in groundwater, soils and sediments) that exceed their respective Standards, Criteria and Guidance are semivolatile organic compounds (SVOCs) and inorganics (metals). VOCs, the pesticide 4,4-DDT, and PCBs were also detected at levels exceeding SCGs, but to a much lesser extent than the SVOCs and metals.

While groundwater quality at the site has been lightly impacted, it is unlikely that surface water quality criteria will be exceeded when groundwater discharges to Gowanus Bay, due to the low rates of groundwater discharge and the relatively low concentrations of contaminants in groundwater. Therefore, groundwater is not expected to present a potential environmental impact. It has also been determined that no significant threat exists to the environment.

Remedial Construction commenced in August 2009. It includes the following:

* Removal of contaminated soil in some areas;
* Placement of a two foot soil cover over the landfill to prevent exposures to surface soils and underlying waste materials, except in the existing wooded area where a six-inch soil cover will be provided to minimize exposures while retaining the existing mature trees;
* Landfill gas management to control landfill gas migration, and landfill gas monitoring to ensure that unsafe conditions do not develop in the future;
* Implementation of a Community Air Monitoring Plan (CAMP);
* Implementation of dust suppression measures; and
* Excavation and covering of shallow pond area sediments, filling and covering of deeper pond area sediments, and shoreline stabilization to minimize potential ecological exposures to contaminated sediments.

Remedial construction ongoing and is expected to be complete by the end of October 2011.

ASSESSMENT OF HEALTH PROBLEMS:

The area is served by public water, therefore, exposure to contaminated groundwater is unlikely. There is a potential for direct contact expsoure with contaminated surface soil. However, a clean soil cover over the site and landfill gas control measures will minimize the potential for exposures to future park users. Site access is currently restricted by a fence minimizing the potential for exposure.

PROJECT COMPLETIONS:

Operable Unit 01 - Remedial Program

PROJECT	DESCRIPTION	END DATE	STATUS
Remedial Investigation		03/24/2004	Actual
Remedial Design		01/30/2009	Actual



SOLID WASTE FACILITIES IDENTIFIED WITHIN THE 1/2 MILE SEARCH RADIUS

PLEASE NOTE: * Compass directions can vary substantially for sites located very close to the subject property address.

Map Identification Number 18 **NY CROSS HARBOR RR CORP.** **Facility Id: 24TA9**
NO ADDRESS INFORMATION PROVIDED TT−Id: 380A−0001−377

MAP LOCATION INFORMATION
Site location mapped by: PARCEL MAPPING (2)
Approximate distance from property: 690 feet to the WSW

ADDRESS CHANGE INFORMATION
Revised street: 4302 1ST AVE
Revised zip code: 11232

PERMIT NUMBER	PERMIT EXPIRES	FACILITY TYPE	FACILITY STATUS	WASTE TYPES
2610200102000019	06/30/1997	LARGE TRANSFER STATION (>50000 CY/YR)	None	Sludge

Map Identification Number 19 **NY CROSS HARBOR RR** **Facility Id: 24T13**
NO ADDRESS INFORMATION PROVIDED TT−Id: 380A−0001−391

MAP LOCATION INFORMATION
Site location mapped by: MANUAL MAPPING (3)
Approximate distance from property: 690 feet to the WSW

ADDRESS CHANGE INFORMATION
Revised street: 43RD ST / 1ST AVE
Revised zip code: 11232

This facility has been deleted from the reported data. Data reflects last reported information.

PERMIT NUMBER	PERMIT EXPIRES	FACILITY TYPE	FACILITY STATUS	WASTE TYPES
		LARGE TRANSFER STATION (>50000 CY/YR)		UNKNOWN

Map Identification Number 20 **CONTAINER SERVICE INC.** **Facility Id: 24T51**
265 43RD ST BROOKLYN TT−Id: 380A−0001−374

MAP LOCATION INFORMATION
Site location mapped by: PARCEL MAPPING (2)
Approximate distance from property: 752 feet to the SSW

ADDRESS CHANGE INFORMATION
Revised street: NO CHANGE
Revised zip code: NO CHANGE

PERMIT NUMBER	PERMIT EXPIRES	FACILITY TYPE	FACILITY STATUS	WASTE TYPES
		LARGE TRANSFER STATION (>50000 CY/YR)	None	Residential

Map Identification Number 21 **IESI NY CORP. 50TH ST.** **Facility Id: 24T95**
VITO GALANTE BROOKLYN TT−Id: 380A−0001−378

MAP LOCATION INFORMATION
Site location mapped by: MAP COORDINATE (1)
Approximate distance from property: 2408 feet to the SW

ADDRESS CHANGE INFORMATION
Revised street: 114 50TH ST
Revised zip code: UNKNOWN

PERMIT NUMBER	PERMIT EXPIRES	FACILITY TYPE	FACILITY STATUS	WASTE TYPES
2610200067000010	10/31/2001	LARGE TRANSFER STATION (>50000 CY/YR)	SAPA	Demolition, Putrescible



NO HAZARDOUS WASTE TREATMENT/STORAGE/DISPOSERS IDENTIFIED WITHIN THE 1/2 MILE SEARCH RADIUS



HAZARDOUS MATERIAL SPILLS INTRODUCTION

The Hazardous Material Spills in this section are divided into eight spill cause groupings. These include:

Active Spills Section: Spills with incomplete paperwork that may or may not be cleaned up (See Date Cleanup Ceased)

1) Tank Failures
2) Tank Test Failures
3) Unknown Spill Cause or Other Spill Cause Hazardous Spills
4) Miscellanous Spill Causes: Equipment Failure, Human Error, Tank Overfill, Deliberate Spill, Traffic Accidents, Housekeeping, Abandoned Drum, and Vandalism.

Closed Status Spills Section: Spills with completed paperwork that may or may not be cleaned up (See Date Cleanup Ceased)

5) Tank Failures
6) Tank Test Failures
7) Unknown Spill Cause or Other Spill Cause Hazardous Spills
8) Miscellanous Spill Causes: Equipment Failure, Human Error, Tank Overfill, Deliberate Spill, Traffic Accidents, Housekeeping, Abandoned Drum, and Vandalism.

All spills within each spill cause category are presented in order of proximity to the subject site address.

Please note that spills reported within 0.25 mile (or one−eighth mile in New York City) are mapped and profiled.

Between 0.25 mile (or one−eighth mile in New York City) and 0.5 mile, only the following spills are mapped and profiled:

* Tank Failures;

* Tank Test Failures;

* Unknown Spill Cause or Other Spill Cause;

* Spills greater than 100 units of quantity; and

* Spills reported in the NYSDEC Fall 1998 MTBE Survey.

A table at the end of each section presents a listing of reported Miscellanous Spills with less than 100 units located between 0.25 mile (or one−eighth mile in Manhattan) and 0.5 mile. These spills are neither mapped nor profiled.



NO ACTIVE TANK FAILURES IDENTIFIED WITHIN 1/2 MILE SEARCH RADIUS



ACTIVE TANK TEST FAILURES IDENTIFIED WITHIN 1/2 MILE SEARCH RADIUS

Please Note: * − Compass directions can vary substantially for sites located very close to the subject property address.

Map Identification Number 22 **COMMODORE MANUFACTURING** **Spill Number: 8910578** **Close Date:**
140 43RD STREET BROOKLYN, NY TT−Id: 520A−0049−445

MAP LOCATION INFORMATION
Site location mapped by: MANUAL MAPPING (3)
Approximate distance from property: 625 feet to the WSW

ADDRESS CHANGE INFORMATION
Revised street: NO CHANGE
Revised zip code: NO CHANGE

Source of Spill:	COMMERCIAL/INDUSTRIAL	Spiller:	SEA JET INC	Spiller Phone:	(718) 788−2700
Notifier Type:	Tank Tester	Notifier Name:		Notifier Phone:	
Caller Name:	JODI	Caller Agency:	TONE TANK & PUMP	Caller Phone:	(800) 834−7770
DEC Investigator:	skcarlso	Contact for more spill info:		Contact Person Phone:	

Category: Known or probable release, where, without action, there is a potential for a fire/explosion hazard (indoors or outdoors), contamination of drinking water supplies, or significant release to surface waters.
Class: Willing RP − No DEC Field Response − Corrective Action Initiated or Completed by RP or Other Agency

Spill Date	Date Cleanup Ceased	Cause of Spill	Meets Cleanup Standards	Penalty Recommended
01/29/1990		TANK TEST FAILURE	NO	NO

Material Spilled	Material Class	Quantity Spilled	Units	Quantity Recovered	Units	Resource(s) Affected
GASOLINE	PETROLEUM	−1.00	POUNDS	0.00	POUNDS	GROUNDWATER

TANK TEST INFORMATION

Tank Number	Tank Size	Tank Test Method	Leak Rate	Gross Leak or Failure
		Unknown	0.00	UNKNOWN

Caller Remarks:

(2) 550 GALLON SYSTEM FAILED AIR PRESSURE TEST, NYCFD & OWNER NOTIIFED

DEC Investigator Remarks:

3/4/2003: CLOSED DUE TO LACK OF ANY RECENT INFO − DOES NOT MEET ANY CLEANUP REQUIREMENTS.

5/18/06: Case reopened because high napthalene found in downgradient MW8 on Verizon property. Assessment required letter sent, due back 7/18/06. PBS # 2−603597

5/31/06: Spoke to Commodore Manufacturing. He will send documents regarding legal closure of tanks three years ago.

6/5/06: Received letter with documentation that Action Environmental closed in place a 35,000 gallon heating oil tank that was previously abandoned in place. The tank was noted to have been "properly abandoned" in the late 1940's.

8/11/06: Spoke with Kevin O'Connor. Two 35,000 gallon USTs were abandoned in place. A third tank was found to be formerly abandoned in place with sand. All three tanks were in parrallel. Soil testing may have been completed by a different company. Contact owner for additional information. Called Abraham Damast (718−788−2600), he was not in the office.

8/21/06: Called Abraham Damast, the line was busy.

8/25/06: Left message with Abraham Damast's secretary to see if he has additional information regarding the tank removal/abandonment.

9/27/06: Sent letter to Abraham Damast requiring sampling results from the abandonment which occurred in September 2004.

10/11/06: Downgradient Verizon site Spill 9108899, located directly downgradient of Commodore manufacturing, was closed, although their upgradient well MW8 still shows high napthalene contamination from an unknown upgradient source. Include Verizon's well MW8 in possible future sampling of this plume.

Map Identification Number 23 **MOBIL S/S** **Spill Number: 8706481** **Close Date:**
987 4TH AVE BROOKLYN, NY TT−Id: 520A−0046−783

MAP LOCATION INFORMATION
Site location mapped by: PARCEL MAPPING (2)
Approximate distance from property: 1053 feet to the SSE

ADDRESS CHANGE INFORMATION
Revised street: NO CHANGE
Revised zip code: NO CHANGE

Source of Spill:	GASOLINE STATION	Spiller:	MIKE MEOLA − EXXONMOBIL	Spiller Phone:	(516) 371−0286
Notifier Type:	Tank Tester	Notifier Name:		Notifier Phone:	
Caller Name:		Caller Agency:		Caller Phone:	
DEC Investigator:	MDMACCAB	Contact for more spill info:		Contact Person Phone:	

Category: Known or probable release, where, without action, there is a potential for a fire/explosion hazard (indoors or outdoors), contamination of drinking water supplies, or significant release to surface waters.
Class: Willing RP − DEC Field Response − Corrective Action Initiated, Taken Over, or Completed by RP or Other Agency

Spill Date	Date Cleanup Ceased	Cause of Spill	Meets Cleanup Standards	Penalty Recommended
10/30/1987		TANK TEST FAILURE	NO	NO

Material Spilled	Material Class	Quantity Spilled	Units	Quantity Recovered	Units	Resource(s) Affected
GASOLINE	PETROLEUM	0	POUNDS	0	POUNDS	GROUNDWATER
MTBE (METHYL−TERT−BUTYL ETHER)	HAZARDOUS MATERIAL	0	UNKNOWN	0	UNKNOWN	

TANK TEST INFORMATION

Tank Number	Tank Size	Tank Test Method	Leak Rate	Gross Leak or Failure
		Unknown	0.00	UNKNOWN

Caller Remarks:

(4) 550 GAL. TANKS WOULDN"T HOLD PRESSURE, WILL EXCAVATE, ISOLATE, AND RETEST. CONTACT: STEVE TRIFFOLOTTI (516 371−0286.)

DEC Investigator Remarks:

Prior to Sept, 2004 data translation this spill Lead_DEC Field was "MACCABE"
Reassigned from DEC Sigona on August 4, 2003, as per Letter from P. David Smith, Bureau Director, Remedial Bureau B.

On June 29, 2000, DEC (Sigona) along with Handex (Hoashi, Tonn, and DeVoe) conducted a site visit at Former Mobil S/S, 987 4th Avenue, Brooklyn, which is currently occupied by a Taco Bell. According toe Handex (Tonn) Mobil delivered a shipment of gasoline to the USTs which were partially decommissioned in 1988.

Fenely & Nicol performed an investigation in 1988, and prepared a report in December 1989. Fenely and Nicol recovered approximately 250 gallons using a pump and treatment system.

GTI became involved in 1992, and installed a groundwater sparging system to treat the remaining dissolved phased at the site. There were however, sporadic signs of free product over the years.

There were at least 10−12 wells at the site in the previous investigations. Currently, there are only four groundwater monitoring wells, and four sparging wells. There is also a vapor extraction system at the site. A Stipulation Agreement was issued by DEC on July 7, 1995.

The site is directly adjacent to a Subway which runs underneath 4th Avenue. There was no indications from Handex that the subway lines have ever been impacted.

The vapor from the SVES was shut down in 1998, and was teated with carbon. DEC (O'Dowd) requested a test of the vapor from the

sparge wells. In September 1999, Handex found 11,000 ppb total BTEX in SP−2 and 2,900 ppb BTEX in SP−3 and nd in SP1 and SP4. MTBE was relatively low.

In November 1999, Handex found 3 feet of floating product in MW21 and has monitored on semi−annual basis only. The wells were last sampled in June 2000.

Since November 1999 performed 3 vacuum truck visits and recovered free product, gaged for free product before and after each visit.

Handex is not sure what the source of the free product in Well No. 21. Handex will continue to submit a semi−annual report which will be due in August 2000. Handex plans to conduct a soil investigation in Sept 2000. Handex will send the plan to DEC for review and approval.

Meanwhile, the system will be shut down until Handex can determine the proximity of the contamination. The depth of groundwater is 38 feet below grade.

4/27/10 − M. MacCabe − current status. Reinstallation of AS/SVE system has been completed except for connection to the power grid. Soil and GW were sampled when AS/SVE wells were constructed. Soil and GW contamination remain on−site. 5/21/10 − no activities this month.

6/23/10 − M. MacCabe − no activities this month.

7/26/10 − M.MacCabe − The quarterly site status update report was received.

9/29/10 − M. MacCabe − The quarterly site status update report showed no changes in groundwater concentrations.

10/27/10 − M. MacCabe − Electrical work was conducted on the AS/SVE system in preparation for hook up to the power grid.

11/24/10 − M. MacCabe − The quarterly site status update report was received. Groundwater concentrations generally remain constant.

3/01/11 − M. MacCabe − The SVE component of the on−site remedial system was placed on−line on 12/29/10 then back off line on 1/10/11. The quarterly site status update report was received. Groundwater concentrations generally remain constant.

3/28/11 − M. MacCabe − The AS/SVE system is expected to go back on line in early April.

4/25/11 − M.MacCabe − Maintenance of the AS/SVE system was conducted in late April. This included change out of the carbon filter for the SVE effluent stack.

6/28/11 − M. MacCabe − The quarterly site status update report was received. The consultant estimates that four pounds of total BTEX and 26 pounds of total volatile petroleum hydrocarbons were removed with the SVE/AS system by the end of 2010.

7/05/11 − M. MacCabe − Periodic O&M was conducted and carbon filter was changed.

8/29/11 − M. MacCabe − Periodic O&M was conducted and the carbon filter was changed in August. The August site status update report states that approximately 10.6 lbs of BTEX and 64.9 lbs of total volatile petroleum hydrocarbons have been removed from the subsurface since the rebuilt AS/SVE system went on line in December 2010.

The AS/SVE system was temporarily shut down in anticipation of hurricane Irene.

9/12/11 − M. MacCabe − Periodic O&M was conducted and the carbon filter was changed in September.

12/20/11 − M. MacCabe − The quarterly report was received. The consultant states that approximately 18.72 pounds of total BTEX and approximately 93.77
pounds of total volatile petroleum hydrocarbons (TVPH) were recovered by the SVE/AS system during the entire operation period. However, the groundwater data are inconclusive.

12/27/11 − M. MacCabe − Effective January 1, 2012, the consultant working for ExxonMobil on this project will change from Kleinfelder to Groundwater and Environmental Services (GES).

2/29/12 − M. MacCabe − Staff met with representatives of ExxonMobil and GES on February 28 to discuss modifications to the AS/SVE system to improve its efficiency. Modifications of the system consist of installing a larger compressor and cycling the system to just two of the seven vapor extraction points at one time.

5/11/12 − M. MacCabe − The quarterly site status update report covering the last quarter of 2011 and the first quarter of 2012 saw received. Weekly O&M was conducted about once every two weeks. The AS and SVE points have been cycled to allow for larger flow rates in different areas. The data show continued decreases in BTEX concentration in on−site groundwater.

NYSDEC FALL 1998 MTBE SURVEY INFORMATION FOR 8706481

Maximum MTBE concentration: 607.0 PPB Current MTBE concentration: 239.0 PPB
BTEX offsite: No

Source of MTBE

- Steel Underground Storage Tank - X
- Fiberglass Underground Tank -
- Aboveground Storage Tank -
- Piping -
- Source not identified -
- Other source -

Number of private drinking water wells impacted: 0
Number of public water supply wells impacted: 0
Number of private drinking water wells impacted: 0
Number of replacement wells drilled: 0
Number of water main extensions: 0
Number of water main hookups: 0
Number of residences provided w/ bottled water: 0
Number of people affected: 0

Indoor Air Impacts : No
Aquifer Impacts : No

Ongoing remediation: Yes

Monitoring Frequency
Monthly - Quarterly - Semi-annual - X Annual - Other -

Remedial Action used
No Action -

Groundwater		Soil	
Pump and Treat	-	Soil Vapor extraction	- X
Air sparging	- X	Excavation and disposal	-
Bioreactor	-	Bioremediation	-
Natural attenuation	-	Low temp thermal desorption	-
Oxygen injection	-	Oxygen injection	-
Biosparging	-	Other	-
Dual phase extraction	-		
Other	-		

Under investigation: No
Dept. of Health involvement: No

Dept. of Health Remarks: No remarks given for this spill

General Remarks: Most recent MTBE ND-240.

Map Identification Number 24 **EXXONMOBIL** **Spill Number: 8703559** **Close Date:**
740 5TH AVENUE BROOKLYN, NY TT-Id: 520A-0040-777

MAP LOCATION INFORMATION
Site location mapped by: PARCEL MAPPING (2)
Approximate distance from property: 2488 feet to the ENE

ADDRESS CHANGE INFORMATION
Revised street: NO CHANGE
Revised zip code: NO CHANGE

Source of Spill:	GASOLINE STATION	Spiller:	MELISSA WINSOR − EXXONMOBIL	Spiller Phone:	(908) 474−3613
Notifier Type:	Responsible Party	Notifier Name:		Notifier Phone:	
Caller Name:		Caller Agency:		Caller Phone:	
DEC Investigator:	MJHAGGER	Contact for more spill info:		Contact Person Phone:	

Category: Known or probable release, where, without action, there is a potential for a fire/explosion hazard (indoors or outdoors), contamination of drinking water supplies, or significant release to surface waters.
Class: Willing RP − DEC Field Response − Corrective Action Initiated, Taken Over, or Completed by RP or Other Agency

Spill Date	Date Cleanup Ceased	Cause of Spill	Meets Cleanup Standards	Penalty Recommended
07/31/1987		TANK TEST FAILURE	NO	NO

Material Spilled	Material Class	Quantity Spilled	Units	Quantity Recovered	Units	Resource(s) Affected
GASOLINE	PETROLEUM	0	GALLONS	0	GALLONS	GROUNDWATER

TANK TEST INFORMATION

Tank Number	Tank Size	Tank Test Method	Leak Rate	Gross Leak or Failure
		Unknown	0.00	UNKNOWN

Caller Remarks:

TANK−TEST FAILURE. ISOLATE, REPAIR, AND RE−TEST.

DEC Investigator Remarks:

Prior to Sept, 2004 data translation this spill Lead_DEC Field was "ROMMEL"
This spill case was reassigned from DEC (Sigona) to Rommel on 02/10/2004.

04/27/05− Bureau B, unassigned, due to low priority. Transferred from R−2.

12/20/06− reassigned to Chris Milack, Central Office (Milack)

12/29/06− Groundwater investigation work plan approved. Plan calls for sampling of 3 wells on property that were previously installed for the investigation of spill #93−05122. (Milack)

5/24/07− GW investigation report was received 5/18/07. Two wells were samplled, one well was dry. Both wells had concentrations of MTBE that exceeded standards. Consultant will be submitting an additional investigation WP. Quarterly sampling will continue.

7/2/08 − Haggerty: assumed project management from Chris Milack

9/19/08 − Haggerty: approved SI workplan

11/25/08 − Haggerty: SI workplan altered due to the presence of oil−cooled high pressure gas mains along 24th Street. See email and revised figure in edocs

4/20/09 − Haggerty: approved SIR with the following comments:

1. Add Tertiary Butyl Alcohol (TBA) to the groundwater sampling protocol.

2. The 12 abandoned 550gal tanks must be removed as well as the former dispenser areas. Provide a UST Removal work plan within 60 days of the receipt of this email.

3. I agree with waiting 2 quarters before further groundwater delineation, if any, is performed.

6/19/09 − Haggerty: had conference call with Ken Drake from ExxonMobil and Kleinfelder. ExxonMobil states they are not willing to remove the tanks because there is an issue of who owns the tanks. They will gather more information and get back to me. PM forwarded this spill to Scott Owens (OGC) for follow−up

May 2010 − Due to various underground utilities, off−site delineation is proving to be difficult. PM instructed Mobil to get access to a property across 24th Street to install a MW. This appears to be our only option of delineation at this time. Discontinued EFT events due to poor recovery, really tight soil

July 2010 − EM granted access to off−site location to complete delineation

August 2010 − Offsite well well installed 8/3

February 2011 − offsite well show high levels of gasoline contamination (20,000ppb BTEX) but little MTBE. On−site contamination predominately MTBE

June 2011 − SSUR overdue

July 2011 − reviewed SSUR. EM continues to only propose continued gw sampling when the site obviously needs active remediation. Left message with Jackie Fawcett, EM, to discuss

August 2011 − sent email requiring ExxonMobil to submit a Pilot Test work plan to address both soil and groundwater contamination within 45 days (due 9/17/11)

Sept. 2011 − approved Feasibility study work plan for SVE/AS

January 2012 − EM switched consultant's to GES. SVE/AS pilot test failed, not viable. Heavy BTEX dissolved concentrations encountered in new wells (50,000+ppb)

February 2012 − discussing the site on 2/28/12 when EM and GES come to Albany. My conceptual model changed since the new gw data came in

April 2012 − EM's SVE pilot test was a complete failure based on the lithology. Tank/line removal, over−excavation is the only fiable solution to source removal. EM states they won't remove the tanks becuase some were sold to the owner. PM needs assistance from OGC

Map Identification Number 25 **PRIVATE HOME** **Spill Number: 0704596** **Close Date:**
720 4TH AVE BROOKLYN, NY TT−Id: 520A−0037−633

MAP LOCATION INFORMATION
Site location mapped by: PARCEL MAPPING (2)
Approximate distance from property: 2554 feet to the NE

ADDRESS CHANGE INFORMATION
Revised street: NO CHANGE
Revised zip code: NO CHANGE

Source of Spill: PRIVATE DWELLING Spiller: MARLIN JOSEPH − PRIVATE HOME Spiller Phone: (718) 624−4842 ext. 1
Notifier Type: Tank Tester Notifier Name: Notifier Phone:
Caller Name: Caller Agency: Caller Phone:
DEC Investigator: bkfalvey Contact for more spill info: MARLIN JOSEPH Contact Person Phone: (718) 624−4842 ext. 1

Category: Known petroleum or hazardous material release with minimal potential for fire/explosion (indoors or outdoors), drinking water contamination, or releases to surface waters.
Class: Willing RP − No DEC Field Response − Corrective Action Initiated or Completed by RP or Other Agency

Spill Date	Date Cleanup Ceased	Cause of Spill	Meets Cleanup Standards	Penalty Recommended
07/24/2007		TANK TEST FAILURE	NO	NO

Material Spilled	Material Class	Quantity Spilled	Units	Quantity Recovered	Units	Resource(s) Affected
#2 FUEL OIL	PETROLEUM	0	GALLONS	0	GALLONS	SOIL

TANK TEST INFORMATION

Tank Number	Tank Size	Tank Test Method	Leak Rate	Gross Leak or Failure
1	4000	Horner EZ Check I or II	0.00	UNKNOWN

Caller Remarks:

ABOVE LIQUID LEAK

DEC Investigator Remarks: NO DEC INVESTIGATOR REMARKS GIVEN FOR THIS SPILL.



ACTIVE UNKNOWN CAUSE SPILLS AND OTHER CAUSE SPILLS IDENTIFIED WITHIN 1/2 MILE SEARCH RADIUS

Please Note: * − Compass directions can vary substantially for sites located very close to the subject property address.

Map Identification Number 26 **SHELL** **Spill Number: 9804077** **Close Date:**
833 4TH AVE BROOKLYN, NY TT−Id: 520A−0042−165

MAP LOCATION INFORMATION
Site location mapped by: MANUAL MAPPING (3)
Approximate distance from property: 948 feet to the E

ADDRESS CHANGE INFORMATION
Revised street: NO CHANGE
Revised zip code: NO CHANGE

Source of Spill:	GASOLINE STATION	Spiller:	KEN SPRINGER − SHELL OIL	Spiller Phone:	(703) 541−5216
Notifier Type:	Other	Notifier Name:	ED RUSSO	Notifier Phone:	(516) 586−1800
Caller Name:	TED MASTERS	Caller Agency:	ENVIROTAC	Caller Phone:	(516) 586−1800
DEC Investigator:	AAOBLIGA	Contact for more spill info:	TED MASTERS	Contact Person Phone:	(516) 586−1800

Category: Known petroleum or hazardous material release with minimal potential for fire/explosion (indoors or outdoors), drinking water contamination, or releases to surface waters.
Class: Willing RP − No DEC Field Response − Corrective Action Initiated or Completed by RP or Other Agency

Spill Date	Date Cleanup Ceased	Cause of Spill	Meets Cleanup Standards	Penalty Recommended
06/30/1998		UNKNOWN	NO	NO

Material Spilled	Material Class	Quantity Spilled	Units	Quantity Recovered	Units	Resource(s) Affected
GASOLINE	PETROLEUM	0	GALLONS	0	GALLONS	SOIL
MTBE (METHYL−TERT−BUTYL ETHER)	HAZARDOUS MATERIAL	0	UNKNOWN	0	UNKNOWN	

Caller Remarks:

CALLER RESPONDED TO ABOVE LOCATION TO PERFORM TESTING FOR A TEST

UPGRADE. TEST REVEAL SOIL CONTAMINATION. FURTHER TESTING TO

BE DONE AS WELL AS EXCAVATION AT SITE. NO CALL BACK REQUESTED.

DEC Investigator Remarks:

8/5/99 mtg: Initial approach will be to attempt High Vac on wells #3 & #4. If later testing shows little effect, 3 additional wells on the sidewalk will be installed and a more aggressive remediation plan will be prepared by EnviroTrac.

11/18/2002 Waste Oil tank was previously removed, end points for this excavation show SVOC exceed TAGM. On going SVE project.

06/16/03 Spoke to Ed Russo of Envirotrac. Hess is considering buying this property from Shell. Rommel

9/16/03 Meeting notes: continue running SVE.

12/2/03 Reassigned from Sangesland to Foley. Update report received. In 12/02, Shell ceased operations at site. All USTs were removed and site is vacant. SVE/AS system is currently off pending electric. Groundwater sampled 10/13/03. BTEX range is <4.0ppb(MW−10) to 16144ppb(MW−4). MTBE range is 3.3ppb(MW−3) to 1180ppb(MW−1). No product was detected during this period. Depth to water is 22−24'. Flow is southeast.

Sensitive receptors: houses and apt buildings with basements. Elementary school located north of site, across 30th St.

SVE/AS system will be reactivated and monthly system sampling will continue.

3/18/04 Received update report from NES. BTEX range <4ppb(MW−10) to 15037ppm(MW−4). MTBE from 3ppm(MW−3) to 1150ppm(MW−1).

6/8/04 Received update report (NES, 6/8/04). BTEX ranged from ND(MW−10) to 18982ppb(MW−4). MTBE ranged from ND(MW−3) to 1220ppb(MW−1). System off pending electric.

6/23/04 Spoke to Tom Bosshard, Envirotrac. Hess will be buying property. Shell to continue remediation.

9/9/04 Received update report. BTEX ranged from 3.6ppb(MW−9) to 19270ppb(MW−2). MTBE ranged from ND(MW−3, MW−6) to 621ppb(MW−1). System off pending electric.

11/23/04 Meeting held with M. Schneck, NES and R. Rule, Shell. SVE/AS has been off for an extended period of time. Had electric issues when divested. Expect electric and system back on within one month.

3/7/05 Update report received. Hess commenced with site redevlopment in 9/04 and is now operating as Hess. Approx 1953tons of suspected petroleum impacted soils were excavated. NES has secured a new electric service and the existing SVE system was reactivated on 1/13/05. A previously undocumented 550gal waste oil UST was discovered and removed. Sidewall and bottom wall samples had PAHs above cleanup objectives.

2/1/06 SVE/AS operating and levels decreasing. Historically GW flow to the SE. Will resurvey. DEC wells in front of apartment building, with DEC−1 increasing.

6/7/06 − Obligado − Transferred from Foley to Obligado.

2/9/07 − Obligado − Review 4Q06 Monitoring Report. 6 onsite and 2 offsite wells sampled on 12/19/06. DTW 22.67 to 24.38 ft. No

LNAPL. BTEX 3.38 to 13652 ppb (MW4). MTBE ND to 32.7 ppb (MW4). AS/SVE not operation in December due to temporary disruptin of electrical service. Con Ed indicated electric will be restored in January 2007. Sysetm O&M sampling on 10/30/06 and 11/13/06. Max effluent benzene at 2.20 mg/m3 which is below most conservative STIP MOU value of 5.272 mg/m3.

10/5/07 − Obligado − REview 1Q07 monitoring report. During Jan 12 adn 31 AS/SVE OM&M visits, GES was unable to get system running. ON Feb 9, GES repaired electrical problems and restarted the system. On March 1, gugaed and sampled 8 monitoring wells. MW4 had LNAPL with thickness of 0.01 ft. BTEX was 2.82 to 6126 ug/L (MW8). MTBE was 5.44 to 16.6 ug/L (MW3). The system uptime during this period was 54%.

2Q07 report. ON JUne 5, 2007 8 wells were sampled. GW depth is 20 to 23 ft and flow is to south. BTEX from ND to 10,097 ug/L (MW4), MTBE is from ND to 19 ug/L (MW9). The system uptime during this period was 91% for SVe and 75% for AS. As sparge system exhibited some problems due to high temp alarm. Proposes installation of 2 wells in vicinity of MW2 which could not be located. Sent email approval of the well installations.

11/5/07 − Obligado − Email from Heather Cloud − "As discussed on the phone, I would like to temporarily shut down the SVE/AS system at 833 4th Avenue in Brooklyn. During the past couple of visits, it has come to our attention that the blower is worn and will need to be replaced. Since we are scheduled to install additional delineation wells on the northern portion of the property (scheduled for November 19−20), and there is the potential that
we will need to expand the system (based upon the results of the well install), I am requesting approval to temporarily shut down the system until we can further evaluate the need for system modifications (potentially upgrading the equipment) and/or expansion.

If it determined that system modifications and/or expansion is necessary, we will prepare a work plan outlining the system modifications and submit it to you for your approval. If an expansion of the system is not necessary, we will replace the blower based upon the existing conditions and re−start the system."

12/19/07 − Obligado − Review 3Q07 report. 0&M peformed bimonthly on AS/SVE ssystem. On each visit the system was down. SVE system run time is 85%, AS system run time is 32%. Benzene emmissions were below STIP Guidance. BTEX range from ND to 8,280 ug/L. Proposes to install 2 wells MW13 and MW14 on northern portion of property.

5/6/08 − Obligado − Review 4Q07 report. In November 2007, GES temporarily shut down the system to perform system modifications. In December 27, 5 soil boiings were advanced. Saturated zone impacts remain on site between 22 and 30 ft bgs. 2 monitoring wells were installed (MW12 and MW13) to a depth of 30 ft bgs. GW sampled on December 31, 2007. No Lnapl detected. BTEX range from ND to 10,246 ug/L (MW4). MTBE range from ND to 15.2 ug/L (MW8). Soil impacts at SB1 (28−30 ft) is 1,086,400 ug/m3.

Review 1Q08 report. BTEX Range from ND to 7711 ug/L (MW4). MTBE from ND to 15.6 ug/L (MW8). LNAPL not detected. Proposes replacing SVE blower and reactivated SVE/AS systems and continued O&M.

10/24/08 − Obligado − review System Modificaiton Workplan. It proposes installing 4 additional onsite wells and 1 off−site well. Also proposes overdrilling some ineffective AS/SVE wells and installing separate SVE and AS wells.

10/31/08 − Obligado − Approved workplan. Sent approval letter to Heather Cloud via email.

2/24/09 − Obligado − Meeting with GES, Shell, DEC. They are having problems doing additional work do to NYC MTA permitting issues with adjacent subway.

11/9/09 − Obligado − Meeting with Shell, DEC, GES. System modifications completed and start up scheduled for December 2009.

4/13/10 − Obligado − I completed my review of a Site Status Update Report, which documented the remedial system upgrade activites and the installation of 3 additional delineation wells. The plume appears to be adequately delineated. I sent an approval letter for the investigation to Heather Cloud via email with a cc to Rob Rule.

8/25/10 − Obligado − Meeting with Shell/GES/DEC. They will continue to operate the onsite SVE−AS system. − Mark Tibbe to provide information on spills in the area with regards to the installation of offsite wells MW−8, MW−9 and MW−10. − Obtain a spills report for the area to evaluate historical spills at surrounding properties.

12/22/10 − Obligado − Review 3Q10 report. System experiencing mechanical issues. The system was down twice in July and once in August. The run time was only 41 percent for SVE and 13 percent for the AS. They plan to replace/repair the blower and the heat exchanger. Since the system was upgraded and restarted in 2009, there has been a significan increase in recovery, estimated at almost 3000 lbs of hydrocarbons in the past year.

3/15/11 − Obligado − 4th qtr report 2010 BTEx at 5,432 ug/L. NO system OMM samples were collected. No effluent PID readings were collected. An estimated 3,451 lbs of hydrocarbons recovered during this period. I emailed Christopher Guale requiring data to confirm the system is operating within permitted limits.

Map Identification Number 27 **WOLF − AMOCO GAS STATION** **Spill Number: 9406838** **Close Date:**
842 5TH AVE/36TH ST BROOKLYN, NY TT−Id: 520A−0046−799

MAP LOCATION INFORMATION
Site location mapped by: MANUAL MAPPING (3)
Approximate distance from property: 1458 feet to the SE

ADDRESS CHANGE INFORMATION
Revised street: 842 5TH AVE
Revised zip code: 11232

Source of Spill:	GASOLINE STATION	Spiller:	WOLF PETROLEUM	Spiller Phone:	(516) 997−9300
Notifier Type:	Responsible Party	Notifier Name:		Notifier Phone:	
Caller Name:	MR BACCHIO	Caller Agency:	GASOLINE INSTALLATION	Caller Phone:	(516) 371−2743
DEC Investigator:	SKCARLSO	Contact for more spill info:		Contact Person Phone:	

Category: Known petroleum or hazardous material release with minimal potential for fire/explosion (indoors or outdoors), drinking water contamination, or releases to surface waters.
Class: Willing RP − DEC Field Response − Corrective Action Initiated, Taken Over, or Completed by RP or Other Agency

Spill Date	Date Cleanup Ceased	Cause of Spill	Meets Cleanup Standards	Penalty Recommended
08/19/1994		UNKNOWN	NO	NO

Material Spilled	Material Class	Quantity Spilled	Units	Quantity Recovered	Units	Resource(s) Affected
UNKNOWN PETROLEUM	PETROLEUM	−1.00	POUNDS	0.00	POUNDS	SOIL
MTBE (METHYL−TERT−BUTYL ETHER)	HAZARDOUS MATERIAL	0	UNKNOWN	0	UNKNOWN	

Caller Remarks:

REMOVING OLD TANK & GROUND AREA. IT SMELLS BAD. PUTTING SOIL INTO WASTE. THEY WILL ANALYZE & PROCEDE FROM THERE. NO CALL BACK.

DEC Investigator Remarks:

10/10/95: This is additional information about material spilled from the translation of the old spill file: CONTAMINATED SOIL.

1/8/04 Reassigned from Zhitomirsky to K Foley. (KMF)
2/25/04 Met with B. Beck, National Environmental. He will provide UST closure report.

9/29/04 Met with B. Cohen(Certilman Balin Attorneys), B. Beck(Consultant, National Env.) with J. Rommel and L. Oliva. B. Beck to provide either a copy of the UST closure report or a site assessment by 2/11/05.

3/15/05 Received Subsurface Investigation Report prepared by National Env.
Site has been a gas station since at least the late 1950s or early 60s. The site has been owned by 3072 Cropsey Ave Corp. and operated by an independent dealer since the early 1970s.

Currently the station has (4) 4000gal gas tanks that were installed in 1994.

DTW is estimated at 65'bgs. Three sampling locations (B1,B2,B3) were selected adjacent to the suspected source area in the vicinity of the existing USTs. Termination depth was approx 12'bgs. Soil obtained at each location exhibited staining and petroleum odor. The probe met refusal at approx 28'bgs. A soil sample was obtained at the interval just above refusal(no staining/odors noted at 28'bgs). A soil sample was also collected from B2 and B3 from the depth of the existing tanks(12'bgs). They exhibited a slight petroleum odor. Refusal was encountered at 44'bgs. Soil samples were also collected at 44'bgs(no staining/odors noted at 44'bgs).

With the exception of MTBE, no VOCs were noted above objectives in the deeper samples. Several VOCs were present above objectives in each of the shallow samples (12−16'bgs). Among the highest concentrations noted m&p xylenes in B−1 (12−16') at 400,855ppb and 1,3,5−trimethylbenzene in B−2 and B−3(12−16') at 45,061ppb and 52,099ppb, respectively. In addition, MTBE was noted in every sample at concentrations up to 19,607ppb (B−3,12−16').

3/16/05 Required at least three monitoring wells be installed in the vicinity of the USTs. Summary report due 5/16/05.

2/2/06: Sent Bruce an email asking for status of mw installation and report.

3/13/06: Received a letter from Bruce Beck stating that they are currently soliciting quotes for drilling.

5/19/06: Consent order meeting with Wolf scheduled for June 2 at 11am.

6/8/06: Meeting with NYSDEC, Barry Cohen (Wolf's attorney's) and Bruce Beck (Wolf's consultant) regarding the consent order.

7/10/06: Emailed Bruce Beck to set up a meeting to discuss deliverables required for consent order.

8/6/07: Wolf consent order signed on 7/27/07. Investigation report due on 9/25/07. Spoke to Tracy Wall of NEMA, a workplan may be submitted.

8/7/07: Sent letter indicating a workplan is due 90 days after effective date of order − 10/27/07.

3/4/08: Conditionally approved workplan. Workplan proposed the installation of three wells. Required that a fourth well be installed to the west of the tankfield. ISR due on 5/4/08.

3/20/08 − Carlson: Meeting with Bruce Beck. Bruce Beck indicated wells will be installed next week, if they receive the necessary permit.

5/20/08 − Carlson: Emailed Bruce Beck regarding overdue Remedial Investigation Report.

5/22/08 − Carlson: Received email from Bruce Beck:"The rock driller broke down with his equipment on−site for the second time two weeks ago but is planning to return late this week
or early next week. Drilling conditions is very tough and as wells need to be 60− 70 feet deep it has not been an easy job. Additionally we are having difficulty with locations as utilities could not give us clearance for two of the locations. We are still exploring options for locations and will get back to you within the next couple of days."

7/7/08 − Carlson: The Department received a report dated June 30, 2008. The report indicated that well installation was not completed "due to the high expense to install the monitoring wells" with an air rotary rig. The report states that two soil samples were collected, but the soil sampling data, laboratory analytical data, and soil manifests were not included in the report. Sent email requiring that Wolf/NEMA resubmit the report with these items.

7/9/08 − Carlson: Received email from Bruce Beck. He will resubmit the report.

8/4/08 − Carlson: Reviewed revised sites status letter dated 7/21/08. Monitoring wells were not installed because water was not encoutered, depth to water is greater than 80 ft. Two samples were collected during soil boring at location MW1. VOCs were ND. Report recommends use of SVE. Received hard copy of report, it is dated July, 17, 2008, while the electronic copy is dated 7/21/08.

8/19/08 − Carlson: Meeting with Bruce Beck and Tracy Wall of NEMA.

9/11/08 − Carlson: Issued letter requiring soil and groundwater delineation workplan by 10/13/08.

11/14/08 − Carlson: Received delineation workplan.

11/19/08 − Carlson: Meeting with NEMA. Revised workplan required by 11/30/08.

12/1/08 − Carlson: Received revised workplan.

12/3/08 − Carlson: Reviewed revised workplan. Samples must be collected from the borehole instead of from the drill cuttings. Borings should be completed two two split−spoons below the maximum depth of contamination, instead of to 58 ft. Revised workplan required.

1/15/09 − Carlson: Received revised workplan. Borings must be completed to at least 10 feet below the maximum depth of contamination. Revised workplan required.

1/22/09 − Carlson: Received revised workplan. Issued approval letter.

4/29/09 − Carlson: Met with Bruce Beck. Work has not been started at this site yet. Spoke to DEC Urda regarding violation.

DEC Urda issued letter.

5/4/09 − Carlson: Extension for RIR to 5/22/09.

6/24/09 − Carlson: Reviewed Investigation Report. One monitoring well installed. Impact found in well. Delineation workplan required for additional groundwater delineaton, due 7/24/09.

8/7/09 − Carlson: Reviewed Investigation Work Plan. Two wells proposed. A third proposed well location is required in location B−3. Email Tracy Wall − Revised work plan due in 30 days.

9/24/09 − Carlson: Received quarterly report. MW1 sampled on 8/21/09. BTEX 393, MTBE 17,000 ppb. Revised work plan was not received.

11/1/09 − Carlson: Received email from Tracy Wall − they are obtaining a permit to install off−site well, looking into feasibility of installing well at B−3 location (may be too close to tanks).

11/18/2010 − Carlson: Meeting with Bruce Beck. Review case file internally.

2/17/2010 − Carlson: Meeting with Bruce Beck. Revised work plan required as per 8/7/09 email.

3/2/2010 − Carlson: Issued letter requiring revised work plan by 4/2/2010 (as per 8/7/2009 email).

4/22/2010 − Carlson: Reviewed update report. Approved extension to 5/2/2010 for IP submittal.

5/3/2010 − Carlson: Received email with Revised Investigation Work Plan and FOIL Request for Jackie Gleason Bus Depot. Well installation to the west of the USTS not possible because drilling may damage tanks/piping. Two well locations on the northern portion of property were proposed. Requested delay to implement work plan until after FOIL request is received. FOIL request fowarded to FOIL Officer.

5/11/2010 − Carlson: Received FOIL request for spill 9905769, fowarded to R. Leung;

6/4/2010 − Carlson: DEC Tibbe replied to 5/3/10 email − is there another method of drilling (besides sonic drilling) that will be less likely to damage utilities. How was existing well MW1 installed?

7/16/2010 − Carlson: Reviewed March 2010 − May 2010 Quarterly Monitoring Report. Wells sampled on May 17, 2010. MTBE concentration 8,900 ppb.

4/8/11 − Obligado − I received and reviewed an Investigation Work Plna. The plan proposes to install 3 additional wells at the site and advance 10 soil borings and collect soil and ground water samples. A report will be submitted within 60 days. I sent an email approval for the plan to Impact with cc to Wolf.

7/20/11 − Obligado − Meeting with DEC Obligado and O'Connell, Kevin Kleaka and Christine Camaradella of IMpact Enviromental, and Barry Cohen on behalf of Wolf. We discussed the results of the investigation. Significant MTBE impacts detected. They wanted to sample an additional round before submitting additional investation work plan.

9/26/11 − Obligado − The Investigation Report documented the installation of 3 additional wells. 64000 ug/L MTBE detected in MW2. 10,000 ug/L MTBE detected in MW4, and 9970 BTEX in MTBE. I spoke with Christine Camaradella over the phone. They said that in the most recent sampling they had questionable results. MW2 decreased to 4000 ug/L and MW4 increased to 30,000 ug/L. She wants to resample the wells in October prior to submitting an additional delineation workplan. I said that was ok.

1/12/12 − Carlson: Reviewed file. Investigation Report dated 7/14/11 documented the installation of 9 soil probes. Six soil probes were installed to 25 ft bg. Three soil probes were installed to 70 feet below grade, and were completed as monitoring wells. Many VOCs were detected, but all were below standard. Groundwater impact is present in all monitoring wells. An update report was submitted on 9/27/11. Monitoring wells were sampled on 8/30/11. Wells to be sampled in fourth quarter 2011 and then a work plan for additional investigation to be submitted. When will fourth quarter update report be submitted?

Meeting held on 1/30/2012 with Christine Camardella and Kevin Kleaka of Impact Environmental, Barry Cohen of Certilman Balin, and Carlson, Kolleeny and Urda of NYSDEC. Impact expressed concern that they are not the source. They will review historic files and potential off−site sources. Off−site delineation work plan, and results of off−site source investigation to be submitted in April 2012.000

3/16/2012 − Carlson: Reviewed update report dated 1/27/2012. Significant dissolved MTBE concentrations.

Map Identification Number 28 **GOWANS SUB STATION** **Spill Number: 1200402** **Close Date:**
99 27TH STREET BROOKLYN, NY TT−Id: 520A−0273−559

MAP LOCATION INFORMATION
Site location mapped by: PARCEL MAPPING − LARGE SITE
Approximate distance from property: 1470 feet to the NE

ADDRESS CHANGE INFORMATION
Revised street: NO CHANGE
Revised zip code: 11232

Source of Spill:	COMMERCIAL/INDUSTRIAL	Spiller:	UNKNOWN AT THIS TIME	Spiller Phone:	
Notifier Type:	Local Agency	Notifier Name:		Notifier Phone:	
Caller Name:		Caller Agency:		Caller Phone:	
DEC Investigator:	mxferoze	Contact for more spill info:	ERT	Contact Person Phone:	(212) 580−8383

Category: Possible petroleum release with minimal potential for fire/explosion (indoors or outdoors), drinking water contamination, or releases to surface waters, known releases with no potential for damage, or non−petroleum/non−hazardous spills.
Class: Willing RP − No DEC Field Response − Corrective Action Initiated or Completed by RP or Other Agency

Spill Date	Date Cleanup Ceased	Cause of Spill	Meets Cleanup Standards	Penalty Recommended
04/13/2012		UNKNOWN	NO	NO

Material Spilled	Material Class	Quantity Spilled	Units	Quantity Recovered	Units	Resource(s) Affected
DIELECTRIC FLUID	PETROLEUM	220.00	GALLONS	0.00	GALLONS	

Caller Remarks:

1647 THE CALLER STATED THE SPILL IS BEING INVESTIGATED TO DETERMINE WHICH FACILITY IS THE CAUSE OF THE SPILL. THE SPILL IS CONTAINED. NO WATER OR SOIL IMPACTED.

DEC Investigator Remarks:

DEC Piper spoke with con ed ert. This line is owned by US power gen tho runs through con ed property. US power gen notified and contractor en route. The max capacity of the line is 220 gal and is contained in a vault.
emis 229385

Map Identification Number 29 **GOWANUS FACILITY** **Spill Number: 1100658** **Close Date:**
99 27TH ST BROOKLYN, NY TT−Id: 520A−0260−443

MAP LOCATION INFORMATION
Site location mapped by: PARCEL MAPPING − LARGE SITE
Approximate distance from property: 1470 feet to the NE

ADDRESS CHANGE INFORMATION
Revised street: 27TH ST
Revised zip code: 11232

Source of Spill:	COMMERCIAL/INDUSTRIAL	Spiller:	UNKNOWN	Spiller Phone:	
Notifier Type:	Other	Notifier Name:		Notifier Phone:	
Caller Name:		Caller Agency:		Caller Phone:	
DEC Investigator:	mxferoze	Contact for more spill info:	ERT	Contact Person Phone:	(212) 580−8383

Spill Date	Date Cleanup Ceased	Cause of Spill	Meets Cleanup Standards	Penalty Recommended
04/19/2011		UNKNOWN	NO	NO

Material Spilled	Material Class	Quantity Spilled	Units	Quantity Recovered	Units	Resource(s) Affected
UNKNOWN MATERIAL	OTHER	1.50	GALLONS	0.00	GALLONS	SOIL

Caller Remarks:

excavation site uncovered − no sewers/waterway − EIMS 225482 − cleanup pending lab results

DEC Investigator Remarks: NO DEC INVESTIGATOR REMARKS GIVEN FOR THIS SPILL.

Map Identification Number 30 **GOWANUS SUBSTATION PH 2** **Spill Number: 0202983** **Close Date:**
27TH STREET & 3RD AVENUE BROOKLYN, NY TT−Id: 520A−0051−323

MAP LOCATION INFORMATION
Site location mapped by: PARCEL MAPPING − LARGE SITE
Approximate distance from property: 1470 feet to the NE

ADDRESS CHANGE INFORMATION
Revised street: 27TH ST
Revised zip code: 11232

Source of Spill: UNKNOWN Spiller: CON EDISON Spiller Phone: (212) 580−6763
Notifier Type: Affected Persons Notifier Name: CHRISTINE KOEHLER Notifier Phone:
Caller Name: ANDREW MORRIS Caller Agency: CON EDISON Caller Phone: (212) 580−6763
DEC Investigator: JMOCONNE Contact for more spill info: Contact Person Phone:

Category: Known petroleum or hazardous material release with minimal potential for fire/explosion (indoors or outdoors), drinking water contamination, or releases to surface waters.
Class: Willing RP − No DEC Field Response − Corrective Action Initiated or Completed by RP or Other Agency

Spill Date	Date Cleanup Ceased	Cause of Spill	Meets Cleanup Standards	Penalty Recommended
06/21/2002		UNKNOWN	NO	NO

Material Spilled	Material Class	Quantity Spilled	Units	Quantity Recovered	Units	Resource(s) Affected
UNKNOWN PETROLEUM	PETROLEUM	−1.00	GALLONS	0.00	GALLONS	SOIL

Caller Remarks:

historical spill − −1 gallon − found machine under subfloor & it is likely to be dielectic fluid − ref #143479

DEC Investigator Remarks:

Prior to Sept, 2004 data translation this spill Lead_DEC Field was "RODRIGUEZ"
e2mis no. 143−479:

21−JUN−2002 @ 08:30Hrs.

Mary Moran, Area Planner, reports during inspection, historic contamination was found at PH 2. The flooring consists of a removable metal plate over a subfloor. By visual inspection there appears to be water with a sheen underneath the sub floor. The quantity released is unknown, however for reporting purposes the volume has been entered as −1 gallon. This plant is known to have a concrete moat. The substance is unknown, however it is likely to be identified as dielectric fluid. The source of contamination is unknown. The cause of contamination is unknown. There is no active fire/smoke at this time. Release to sewer/waterway is not verified at this time. No private property has been affected. A station remediation plan will be prepared to determine the priority order for addressing this and other historic incidents as per SSO's letter to NYSDEC region II dated February 20, 2002. Housekeeping and maintenance activities, as required, will be documented.

6/21/10 − changed Lead DEC to JMOCONNE (JOC)

Map Identification Number 31 **BROOKLYN WEST 07 DOS −DDC** **Spill Number: 9614638** **Close Date:**
5100 1ST AVENUE BROOKLYN, NY TT−Id: 520A−0047−678

MAP LOCATION INFORMATION
Site location mapped by: PARCEL MAPPING − LARGE SITE
Approximate distance from property: 1915 feet to the WSW

ADDRESS CHANGE INFORMATION
Revised street: NO CHANGE
Revised zip code: 11232

Source of Spill:	INSTITUTIONAL, EDUC, GOV, OTHER	Spiller:	CARMELO − DEPT OF SANITATION	Spiller Phone:	(718) 492−6447
Notifier Type:	Other	Notifier Name:	NICK EAGLE	Notifier Phone:	(914) 268−8265
Caller Name:	JEFF HUNT	Caller Agency:	ENSA ENVIORNMENTAL	Caller Phone:	(914) 268−6660
DEC Investigator:	ADZHITOM	Contact for more spill info:	CARMELO	Contact Person Phone:	(718) 492−6447

Category: Known petroleum or hazardous material release with minimal potential for fire/explosion (indoors or outdoors), drinking water contamination, or releases to surface waters.
Class: Willing RP − DEC Field Response − Corrective Action Initiated, Taken Over, or Completed by RP or Other Agency

Spill Date	Date Cleanup Ceased	Cause of Spill	Meets Cleanup Standards	Penalty Recommended
03/19/1997		UNKNOWN	NO	NO

Material Spilled	Material Class	Quantity Spilled	Units	Quantity Recovered	Units	Resource(s) Affected
DIESEL	PETROLEUM	0	GALLONS	0	GALLONS	SOIL
GASOLINE	PETROLEUM	0	GALLONS	0	GALLONS	SOIL

Caller Remarks:

CALLER DOING WORK AROUND TANKS FOUND CONTAMINATED SOIL AROUND TOP OF TANKS

DEC Investigator Remarks:

Prior to Sept, 2004 data translation this spill Lead_DEC Field was "ZHITOMIRSKY"

Spill # 9603371 and 9611806 are consolidated with this spill in consultation with Alex. The site is currently under remediation by LiRo Engineers. − II (02/24/05).

4/20/2005 AZ reviewed a Monitoring Report for this site received on February 23, 2005. The report presents remedial system performance and groundwater monitoring data. The report states that based on the site monitoring data, the MPE system is effectively treating contamination. However, free product persists at MW−8. LiRo recommends that all extraction wells with the exception of extraction well EW−11 be turned off in order to increase the effectiveness on MW−8. The Department concured with this proposal. In addition, LiRo recommends using a vacuum truck to remove the remaining product from MW−8. The Department disagreed with this proposal. The site has an MPE system which, with the only remaining pumping well, should be capable of removing the remaining contamination. If no progress is achieved by the remedial system modification, other remedial options might be explored.AZ

6/1/2005 Reviewed a Monitoring Report and a letter with remedial system recommendations dated May 19, 2005. The report presented remedial system performance and groundwater monitoring data. The data show that free product persists at well MW−8. In the letter LiRo proposed to perform IRM visits twice a month for the next two months, discontinue semi−annual soil monitoring, and change the groundwater sampling schedule from quarterly to semi−annual. The Department concured with these proposals. Also, LiRo recommended shutting down the remediation system. The Department disagreed with this proposal. The site has an MPE system which, with the only remaining pumping well, should be capable of addressing the remaining contamination. The system should be modified to focus on removing the remaining free product. Possible modifications could include (but are not limited to) redevelopment of well MW−8 or conversion of MW−8 into an extraction well. A letter was issued. AZ

7/14/2005 Reviewed a Remediation System Shutdown Recommendation. The report stated that based on the site monitoring data, free product was detected in a limited area around MW−8 only. NYCDDC proposed to shutdown the MPE system and to conduct more rounds of IRM, followed by installing a passive skimmer to remove any remaining residual product from MW−8. This proposal is approved. The effectiveness of IRM performance should be evaluated in a quarter. The Department reserved the right to have the system back

on if the proposed alternative remediation method is not producing satisfactory results within a reasonable time frame.AZ

12/29/2005 Reviewed a Monitoring Report for this site received on November 3, 2005. The report states that based on the site monitoring data, free product was detected around MW−8 only. LiRo proposed to shutdown the MPE system and to conduct more rounds of IRM. This proposal is approved. The effectiveness of IRM performance should be evaluated in a quarter. The Department reserves the right to have the system back on if the proposed alternative remediation method is not producing satisfactory results within a reasonable time frame. AZ

1/12/2006 Spill moved from Priority 1 category to Priority 2 Category as per J.Kolleeny request. Free product is still present. AZ

5/9/2006 Reviewed a Monitoring Report for this site for the period of November 2005 − December 2005 received on April 17, 2006. The report states that based on the site monitoring data, free product was detected around MW−8 (0.40'). LiRo discontnued monitoring and operating this system in December 2005. AZ

8/7/2006 Reviewed Quarterly Groundwater Monitoring Data Report by Greyhawk/ROUX received in July 2006. Free product has been sporadically observed in MW−8. Recommended quarterly gw monitoring, sampling only of MW−8, conduct a soil boring program to delineate the extent of free product near MW−8 9(6 borings), perform quarterly gauging of all wells and free product recovery in MW−8. AZ

6−5−2007 Reviewed Monitoring Data Report by Greyhawk/ROUX received on January 31 2007. On July 14, 2005, the DEC approved the conditional shutdown of the MPE system. Significant VOC contamination was detected in 7−MW−−08 (431 ppb). Soil contamination is up to 283,700 ppb.
E−mail was sent to DDC/Roux/Greyhawk:
Significant VOC contamination was detected in 7−MW−−08 (431 ppb). SVOCs were not detected in any wells in the current quarter except for very low in 7−MW−07. No free phase was detected in MW−8 allowing this well to be sampled for the first time. Free phase product was observed in 7−MW−08 (0.03') on July 12, 2006. Sheen was observed in this well in August 2006. Roux proposed permanently shut down and decommission the MPE system, remove SVOCs from monitoring program, reduce gauging frequency to quarterly and perform soil sampling.
DEC approve the proposed soil sampling plan. Monitoring wells MW−12, MW−08, MW−03 and MW−10 could be removed from the groundwater sampling program. MW−07 and MW−08 should be sampled for SVOCs. The rest of the wells do not have to be tested for SVOCs. Gauging could be reduced to quarterly. MPE system should remain intact. AZ

2−4−2008 Discussed the site with Brian Morrissey. A hot spot exists around monitoring well 7−MW−08 which was confirmed by three wells advanced in July 2007. Soil samples were contaminated at the depth of 15−17 feet (around 35,000 ppb of total VOC in soil). Groundwater grab samples taken from these borings showed some groundwater contamination (concentrations around 315 ppb of total VOC). Also, more groundwater monitoring wells maybe warranted at this location. I suggested resuming MPE system activities in this part of the site or partial hot spot excavation. Roux will get back to me to further discuss the site. AZ

2−6−2008 An e−mail was sent to Roux/DDC/Greyhawk:"I have reviewed a semi−annual report for the above site. Also, the site was discussed in a conference call with you and Andy Ledins. In July 2007 three additional soil borings were advanced to determine the cause for the intermittent free product detected in well 7− MW−08. The investigation showed that a plume exists in the vicinity of monitoring well 7−MW−08. Soil samples were contaminated at the depth of 15−17 feet (around 35,000 ppb of total VOCs). Groundwater grab samples, which were collected from these borings, indicated groundwater contamination (concentrations

around 315 ppb of total VOCs). Based on these findings, I disagree with the Roux's statement that "soil contamination at the site has been remediated." I reject Roux's proposal to shut down permanently and decommission the existing MPE system. Roux stated that they will collect the groundwater data to support a petition for no further no action. At this stage of remediation petition for no further action will not be supported by NYSDEC. Additional groundwater well(s) should be installed in proximity to well 7− MW−08. Contaminated soil and groundwater plume around well 7− MW−08 should be addressed. Possible remediation options could include hot spot soil excavation or modification and re−start of the MPE system. Roux should perform a site visit and submit investigation and remediation proposals to NYSDEC. Monitoring wells MW−01, 7−MW−−05R, MW−06 and 7−MW−11 could be removed from the monitoring program. Well 7−MW−07 could be removed from SVOCs sampling but should be sampled for VOCs. Monitoring well 7−MW−08 should be sampled for VOCs and SVOCs." AZ

10−29−2008 Reviewed semi−annual report for July 2007 − June 2008 dated Aug. 4, 2008. Contacted Brian Morrissey and discussed the site. The MPE system is in disrepair. On July 30 and 31, 2008, Roux drilled 3 borings. RXSB−02 exhibited 73,900 PPB of total VOCs in soil. RXSB−1 had 315 ppb total dissolved VOC in groundwater − grab sample. Wells requested by DEC were not installed due to the presence of a subsurface slab. On May 16, 2008, free phase was discovered in 7−MW−08 (0.2') and 7−MW−09 (0.08'). Roux recommended Bioremediation. DEC rejected this proposal and suggested addressing free phase product and soil contamination. E−mail was sent to Roux/Greyhawk/DDC/V.B.: "As per our discussion of the above site, Roux will proceed with the installation of an additional groundwater monitoring well, utilities and structures allowing. Its tentative location is near EW−10. Extraction well EW−11 should be redeveloped and sampled, if feasible. Additional remedial proposals addressing contaminated soil and free phase product will be submitted by Roux within next four weeks." AZ

11−26−2008 Discussed the site with Brian Morrissey. Free phase was encountered in 3 wells thickness − 05',0.08' and 0.2'. Soil is heavily contaminated. Brian proposed EFR for the time being. I concurred but stated that a dual phase system is needed to address free phase product and soil contamination. Bio can not be applied at the site at this time due to the presence of the free phase. AZ

6−22−09 An e−mail was sent to B. Morrissey, Fatemeh Ashkan and V. Brevdo:" I have reviewed semi−annual monitoring report dated March 19, 2009 for the above site. Free phase product intermittently detected in MW−08, MW−09, and EW−11. The product was identified as lubrication oil. A waste oil tank located east of wells with free product may be a potential source. Soil is heavily contaminated at the site. Waste oil tank and associated piping should be tightness tested ASAP. A monitoring well should be installed in the approximate location of RXSB−01 to monitor free product plume. Proposal to implement enhanced Bioremediation injections is rejected due to the presence of the free phase product. Enhanced Fluid Recovery should be performed on wells containing free product. Well gauging and reporting should be performed quarterly. A remedial strategy should be developed to address free phase and soil contamination." AZ

4−1−2011 Received a semi−annual report from LiRo dated December 2010. The waste oil tank was tested and passed on December 2, 2009. The following e−mail was sent to LiRo/V. Brevdo/F. Ashkan:
"Dear Steve,
I have reviewed a Site Turn−Over Report and Semi−Annual Report dated December 30, 2010. The report indicated that there are discrepancies between PBS registry and previous reports and current findings. The size, locations and material stored should be confirmed for tanks Nos: 005, 011 and 012. Corrected information should be submitted to the PBS Section.
Three USTs are closed in place at the site. These tanks should be excavated, if feasible. All contaminated material should be removed and post excavation samples taken.
LiRo recommended that the location of tank 72 should determined and confirmed. This recommendation is approved. Recommendation for tightness testing on the motor oil UST is approved. Monthly EFR events are approved.

Free phase product was found in several wells. LiRo recommended Installation of two soil borings and three wells. This proposal is approved. Limited soil hot spot excavation is recommended near wells RXMW−01, 7−MW−08 and EW−11, if feasible. Area of the excavation should be confirmed after additional investigation is performed." AZ

9−8−11 Reviewed a semi−annual monitoring report for the period of Sept. 2010 through Feb. 2011. Free phase is present in four wells. Only one VOC was detected above the NYSDEC TOGs in 7−MW−07. An e−mail was sent to S. Frank/F. Ashkan and V.Brevdo: "Steve,As we have discussed, tanks #76 and #77 should be tightness tested. Also, LiRo should evaluate feasibility of hot spot excavation in the contaminated area."AZ

2−10−2012 The product thickness in 7−MW−16 ranged from 0.02 to 0.8’ in June and July well gauging. LiRo will gauge newly identified well 7−MW−02. EFR activities will be continued for five wells. LiRo Will evaluate installation of a product skimmer belt in well EW−11. The following e−mail was sent to S. Frank:"Steve, LiRo proposed eliminating monitoring well 7−MW−07 from the monitoring schedule. This well must monitored as an downgradient well. Also, LiRo proposed eliminating SVOC analysis for on well 7−MW−08. I concur with this proposal.
Sincerely." AZ

Map Identification Number 32 **BROOKLYN WEST 07 DOS −DDC** **Spill Number: 9611002** **Close Date:**
5100 1ST AVENUE BROOKLYN, NY TT−Id: 520A−0047−676

MAP LOCATION INFORMATION
Site location mapped by: PARCEL MAPPING − LARGE SITE
Approximate distance from property: 1915 feet to the WSW

ADDRESS CHANGE INFORMATION
Revised street: NO CHANGE
Revised zip code: 11232

Source of Spill:	COMMERCIAL/INDUSTRIAL	Spiller:	ANTHONY MORINO − NYC DEPT OF DESIGN/CONST	Spiller Phone:	(718) 391−1062
Notifier Type:	Local Agency	Notifier Name:	JOEL SIEGEL	Notifier Phone:	(716) 856−5636
Caller Name:	LINDA COLLART	Caller Agency:	URS CONSULTANTS INC	Caller Phone:	(716) 856−5636
DEC Investigator:	ADZHITOM	Contact for more spill info:	LINDA COLLART	Contact Person Phone:	(716) 856−5636

Category: Known petroleum or hazardous material release with minimal potential for fire/explosion (indoors or outdoors), drinking water contamination, or releases to surface waters.
Class: Willing RP − DEC Field Response − Corrective Action Initiated, Taken Over, or Completed by RP or Other Agency

Spill Date	Date Cleanup Ceased	Cause of Spill	Meets Cleanup Standards	Penalty Recommended
12/06/1996		OTHER	NO	NO

Material Spilled	Material Class	Quantity Spilled	Units	Quantity Recovered	Units	Resource(s) Affected
WASTE OIL/USED OIL	PETROLEUM	0	GALLONS	0	GALLONS	SOIL

Caller Remarks:

TANK LEAKING − TEST BORING

DEC Investigator Remarks:

Prior to Sept, 2004 data translation this spill Lead_DEC Field was "ZHITOMIRSKY"
4−20−2005 Reviewed a Monitoring Report for the above referenced site. The report presented remedial system performance and groundwater monitoring data. The report stated that based on the site monitoring data, the MPE system is effectively treating contamination. However, free product persists at MW−8. LiRo recommended that all extraction wells with the exception of extraction well EW−11 be turned off in order to increase the effectiveness on MW−8. The Department concured with this proposal. In addition, LiRo recommended using a vacuum truck to remove the remaining product from MW−8. The Department disagreed with this proposal. The site has an MPE system which, with the only remaining pumping well, should be capable of removing the remaining contamination. If no progress is achieved by the remedial system modification, other remedial options might be explored.AZ

12/29/2005 Reviewed a Monitoring Report for this site received on November 3, 2005. The report states that based on the site monitoring data, free product was detected around MW−8 only. LiRo proposed to shutdown the MPE system and to conduct more rounds of IRM. This proposal is approved. The effectiveness of IRM performance should be evaluated in a quarter. The Department reserves the right to have the system back on if the proposed alternative remediation method is not producing satisfactory results within a reasonable time frame. AZ

1/12/2006 The site was transferred from P1 (Priority 1) category to P2(Priority 2) category site as per J. Kolleney's request. AZ

5/9/2006 Reviewed a Monitoring Report for this site received on April 17, 2006. The report states that based on the site monitoring data, free product was detected around MW−8 (0.40'). LiRo discontnued monitoring and operating this system in December 2005. AZ

6/08/2006 At the meeting with DDC/Greyhawk/Roux on 5/23/2006 CM informed DEC that the system is shut down. Free phase should be delineated and addressed (DEC). Depth to gw is 15'−16'. DDC/Greyhawk should check 2,000 gal fuel tank testing results and maybe test the tank. AZ

7/31/2006 Reviewed Work Plan dated July 6, 2006, and received on July 10, 2006. The Work Plan was dicussed with Jon K. The plan cannot be approved at this point since it lacks essential information. Existing soil data must accompany the plan and must be plotted on the site map. Soil and groundwater plume maps must be included in the Work Plan. A short description of the site status and groundwater flow direction should be shown on the plan. A brief description of the remediation system, if any, current contamination levels, performed remedial activities and status of the tanks at the site should be included in the work plan. Upon submission of hard copies with this information, this work plan will be reviewed again. The information listed above has been routinely submitted by other consultants in their work plans. An e−mail with these comments was sent to Wendy Shen (Roux). AZ

6−5−2007 Reviewed Monitoring Data Report by Greyhawk/ROUX received on January 31 2007. On July 14, 2005, the DEC approved the conditional shutdown of the MPE system. Significant VOC contamination was detected in 7−MW−−08 (431 ppb). Soil contamination is up to 283,700 ppb.

E−mail was sent to DDC/Roux/Greyhawk:
Significant VOC contamination was detected in 7−MW−−08 (431 ppb). SVOCs were not detected in any wells in the current quarter except for very low in 7−MW−07. No free phase was detected in MW−8 allowing this well to be sampled for the first time. Free phase product was observed in 7−MW−08 (0.03') on July 12, 2006. Sheen was observed in this well in August 2006. Roux proposed permanently shut down and decommission the MPE system, remove SVOCs from monitoring program, reduce gauging frequency to quarterly and perform soil sampling.
DEC approve the proposed soil sampling plan. Monitoring wells MW−12, MW−08, MW−03 and MW−10 could be removed from the groundwater sampling program. MW−07 and MW−08 should be sampled for SVOCs. The rest of the wells do not have to be tested for SVOCs. Gauging could be reduced to quarterly. MPE system should remain intact. AZ

2−6−2007 An e−mail was sent to Roux/DDC/Greyhawk:"I have reviewed a semi−annual report for the above site. Also, the site was discussed in a conference call with you and Andy Ledins. In July 2007 three additional soil borings were advanced to determine the cause for the intermittent free product detected in well 7− MW−08. The investigation showed that a plume exists in the vicinity of monitoring well 7−MW−08. Soil samples were contaminated at the depth of 15−17 feet (around 35,000 ppb of total VOCs). Groundwater grab samples, which were collected from these borings, indicated groundwater contamination (concentrations around 315 ppb of total VOCs). Based on these findings, I disagree with the Roux's statement that "soil contamination at the site has been remediated." I reject Roux's proposal to shut down permanently and decommission the existing MPE system. Roux stated that they will collect the groundwater data to support a petition for no further no action. At this stage of remediation petition for no further action will not be supported by NYSDEC. Additional groundwater well(s) should be installed in proximity to well 7− MW−08. Contaminated soil and groundwater plume around well 7− MW−08 should be addressed. Possible remediation options could include hot spot soil excavation or modification and re−start of the MPE system. Roux should perform a site visit and submit investigation and remediation proposals to NYSDEC. Monitoring wells MW−01, 7−MW−−05R, MW−06 and 7−MW−11 could be removed from the monitoring program. Well 7−MW−07 could be removed from SVOCs sampling but should be sampled for VOCs. Monitoring well 7−MW−08 should be sampled for VOCs and SVOCs." AZ

10−29−2008 An e−mail was sent to Roux/Greyhawk/DDC/V.B.: "There is a spill record related to a leaking waste oil tank at the above site. This spill should be investigated and remediated. Please, submit an investigative report with the remedial proposals." AZ

6−22−09 An e−mail was sent to Brian Morrissey/V. Brevdo/Fatemeh Ashkan: "There is a spill record related to a leaking waste oil tank at the above site. This spill should be investigated and remediated. Please, submit an investigative report with the remedial proposals for this spill." AZ

9−8−2011 Discussed over the phone this spill with S. Frank. Free product that was encountered in monitoring wells was identified by fingerprint analyses as lube oil. The source of this spill is probably a 1000 gal waste oil tank. I requested that LiRo investigate this spill. LirO will look into it. AZ

2−13−2012 LiRo proposed testing of waste oil fill port. Also, a standing water test be performed at the waste oil fill port to determine if the fitting at the fill port is compromised. These recommendations will be implemented. AZ

Map Identification Number 33 **SUBWAY R LINE −NYCT** **Spill Number: 9305122** **Close Date:**
25TH STREET AND 4TH AVENUE BROOKLYN, NY TT−Id: 520A−0048−369
EAGLE SERVICE STATION 737 4TH AVE

MAP LOCATION INFORMATION
Site location mapped by: ADDRESS MATCHING
Approximate distance from property: 1976 feet to the ENE

ADDRESS CHANGE INFORMATION
Revised street: 25TH STREET / 4TH AVENUE
Revised zip code: NO CHANGE

Source of Spill: COMMERCIAL/INDUSTRIAL
Notifier Type: Tank Tester
Caller Name: ALEX ZHITONIRSKY
DEC Investigator: RVKETANI
Spiller: RALPH AND SUSAN GUARINO − RALPH AND SUSAN GUA
Notifier Name:
Caller Agency: DEC
Contact for more spill info:
Spiller Phone:
Notifier Phone:
Caller Phone: (718) 766−6080
Contact Person Phone:

SPILL LIEN INFORMATION −− Note: PIN is Project Id Number; OAG is Office of Attorney General; Nat. Code is National Code

PIN	Amount of lien	Property Owner	Date lien request rec'd from OAG	Date lien request sent to Nat. Code	Date filed lien rec'd from Nat. Code	Date copies mailed to OAG	Date release requested from OAG	Date executed release sent to OAG
93256	1575334.16	Susan Guarino	12/20/2001	01/04/2002	06/19/2002	06/20/2002		

PIN	Amount of lien	Property Owner	Date lien request rec'd from OAG	Date lien request sent to Nat. Code	Date filed lien rec'd from Nat. Code	Date copies mailed to OAG	Date release requested from OAG	Date executed release sent to OAG
93256	1575334.16	Susan Guarino	12/20/2001	01/04/2002	06/19/2002	06/20/2002		

Category: Known or probable release, where, without action, there is a potential for a fire/explosion hazard (indoors or outdoors), contamination of drinking water supplies, or significant release to surface waters.
Class: Willing RP − DEC Field Response − Corrective Action Initiated, Taken Over, or Completed by RP or Other Agency

Spill Date	Date Cleanup Ceased	Cause of Spill	Meets Cleanup Standards	Penalty Recommended
07/19/1993	07/24/1993	UNKNOWN	YES	NO

Material Spilled	Material Class	Quantity Spilled	Units	Quantity Recovered	Units	Resource(s) Affected
DIESEL	PETROLEUM	60000	POUNDS	0	POUNDS	SOIL GROUNDWATER SUBWAY

Caller Remarks:

FOUND LEAK ON PLATFORM THROUGH PLATFORM WALL, TA ON SCENE, FD. UNICO CLEANING PLATFORM, LEAKING INTO MANHOLE, CALL BACK − REPONDED BETWEEN 2:00 AND 730PM, SEE FIELD NOTES. CHRIS TOMASELLO NOTIFY TO AL

DEC Investigator Remarks:

Prior to Sept, 2004 data translation this spill Lead_DEC Field was "TIPPLE"
8/00 transferred from tomasello to tipple

see also 9108033, 9313792, 9505109, 9705158, 9814652. MCT

2/19/2002 Tipple found this spill inadvertantly closed out in this database today and immediately re−opened it. This is currently one of the region's most active remediations today.

8/23/05 − Raphael Ketani. Case transferred to Jeff Vought.

09/02/2005 − Transferred to Mark Tibbe.

11/12/10 − spill re−assigned from Tibbe to Joe O'Connell

9/29/11 − Raphael Ketani. Case transferred from O'Connell to Ketani.

12/21/11 − Raphael Ketani. I reactivated the spill/PIN case. There are 5 other associated cases, but only #9108033 has any documentation. All of these cases have been closed and referred back to this one. There are 3 full file draws with documentation. However, very little of it has been e−doc'd.

The case started when oil (diesel fuel) was found to be dripping onto the R Line subway platform under 4th Avenue and between 25th Street and 26th Street, Brooklyn. The oil had also drained from the platform and onto the tracks. The DEC was notified by the NYCTA about the spill. The FDNY responded and put down absorbent sand. The date of the spill is 7/19/93. However, it wasn't called in until 7/24/93.

A fingerprint analysis indicated that the oil was a mix of weathered diesel and/or #2 oil between 10 and 15 years old. The pool of oil was initially estimated to be greater than 100,000 gals. and was mostly being held in place by the subway wall. However, subsequent DEC contractors have indicated that the oil pool is much smaller. The recovery system was extensively damaged during the construction of the Dunkin Donuts. Mobile Hi−Vacs were used to collect the oil. Bright red #2 oil was detected entering the pool of oil from upgradient. So it is believed that there is an ongoing source of unknown origin. Recent excavation beneath the surface of the site revealed that the soil is free of diesel with only minor gasoline contamination. The sources of the #2 oil may be a warehouse that is directly upgradient or other locations. A knee wall was installed on the subway platform to catch the seepage, but is sometimes overwhelmed during rain events.

The source was eventually traced to the Eagle Service Station at 737 4th Avenue, Brooklyn, 11232. The site is owned by Ralph and Susan Guarino. Mr. Guarino bought the property during 1987. Though the new tanks that were installed by Mr. Guarino were not believed to be the source. The source was believed to be the old diesel tanks that were in existence when MOBIL owned the site up until 1987. Initially, Mr. Guarino was cooperative with the DEC contractors regarding the spill investigation.

According to an August 5, 2001 NY Daily News article, Ralph and Susan Guarino were determined to be the responsible parties. Mr. Guarino was an FBI informant. He twice turned off the recovery system, which resulted in diesel leaking onto the platform. He threatened to pour concrete down the monitoring wells and for 8 months prevented remediation staff from coming onto his property

to do their work. Eventually in 1999, the Attorney General went to court to get an emergency injunction against Mr. Guarino to prevent him from interfering. In 1999, Mr. Guarino agreed to let the remediation staff onto his property. The gas station was demolished and the site is now a Dunkin Donuts.

According to the September 26, 2001 Second Demand Letter, Susan Guarino (128 Maitland Avenue, Altamonte Springs, FL, 32701−4902) is being held liable by the AG's office for $1,924,150.68. Though, $2,121,183 had been spent on the project by the DEC up to 2002.

One of the previous DEC case managers, Mark Tibbe, sent me an e−mail regarding the history of the spill case. He wrote that nothing significant happened between 2001 and 2011. The DEC contractors were monitoring and bailing wells because the recovery system wasn't working. It was too old to repair and replacing it was too expensive. The subway was being monitored to make sure that product wasn't showing up. In the early 2000s there wasn't much product, but it showed up again. It was believed that the former service station was the primary source and that there was a fresh source of #2 oil.

Later, I found the latest site report. It was written by Environmental Assessment and Remediations. The report was dated August 18, 2006 and covered the period from January 2006 to June 2006. Groundwater was generally found at 22 feet below grade. It was believed that the subway tunnel was affecting groundwater flow. The groundwater was moving through a layer of glacial till and outwash sediments. The outwash sediments contained sand and gravel. Discontinuous thin clay lenses were also present. During 2001, several wells showed increasing amounts of product. On 4/24/01, red oil appeared in well MW10A. Wells MW82, MW90, MW32B, and MW13A also had red oil at this time. At this time, MW9 showed signs of dark oil with sludge. There were several oil tanks in the neighborhood. The tank at 220 25th Street was a 2,500 gal. #2 oil UST. The system was tested and found to be sound. The property at 225 25th Street had a 10,000 gal. #6 oil AST. One private building at 228 25th Street had a 275 gal. oil tank, but nothing else was known. There was a 1,000 gal. UST at 217 25th Street, directly upgradient from the site, but it was never investigated. From 2002 and 2004, EAR continued to maintain the remediation system. In 2004, EAR received permission from the DEC to abandon 17 wells that weren't providing useful data. The wells were abandoned from April to June of 2004. Throughout 2005, EAR continued to maintain the remediation system. During August 2005, renovations were made to the subway oil containment system. Weekly visits were made and spent absorbent was removed and replaced. The wells continued to be monitored on a weekly basis. On April 20, 2006, the recovery system was shut down to see how much product would appear. The recovery system remained off during the reporting period. Wells MW9, MW10, MW13, MW13A, MW23, MW23A, MW31, MW32B and MW82 showed a rebound of product. From January to April, a total of 26.99 gals. of liquids were recovered from all of the wells during. Product thickness on 6/22/06 was much less than 1 foot in the wells that were exhibiting oil.

12/22/11 − Raphael Ketani. Today I spoke to Dave Lorthioir of EnviroTrac (631) 924−3001, the DEC's consultant, regarding the project. He said that they have been monitoring and bailing wells on a weekly basis. However, they only deal with the wells in and immediately around the site. The water table is high right now and they haven't seen any product. However, in the spring of 2011, there had been a good amount of product. Before EnviroTrac took over the project a few years ago, they spoke to the previous DEC consultants. These consultants told them that there hadn't been any oil in the subway for some time. Mr. Lorthioir said that EnviroTrac hadn't seen oil in the subway, either. A report will be sent to the DEC soon.

Later, Mr. Lorthioir sent me the 2011 groundwater monitoring data tables. Very few of the wells had shows of oil. Wells MW−8, MW−8A, MW−9 and MW−31 all had periods of from 2 to 7 consecutive months during which there were weekly shows of oil during 2011. A small number of other wells had sporadic shows of oil consisting of about several weeks during which oil was seen, but the weeks were not consecutive. Wells MW−8, MW−8A, MW−9 and MW−31 are all in the southern corner of the Dunkin Donuts property. MW−9 is directly over a rectangular figure in the well location diagram. Wells MW−40 and MW−41 were abandoned earlier. According to the case notes, seventeen wells were abandoned some time ago.

Mr. Lorthioir also included a DRAFT 10/29/10 Status Report for the site. The report covered the years 2009 to 2010. I reviewed the report. The data inside showed that the same wells that showed oil in 2011 had oil during 2009 and 2010. There were also some other wells that had oil shows in and around the Dunkin Donuts store.

1/4/12 − Raphael Ketani. I received CAP 31 for EnviroTrac. The bill is DC2023.01−32 for the period 10/31/11 to 11/27/11. The date of the invoice is 12/13/11. The work consisted of project management, project coordination, generate internal work order, revise internal work order, prepare for monitoring event, travel to and from site, calls to technician at site, gauge 36 wells, bail product by hand, update product recovery tables and enter data, use of low value equipment, light duty vehicle and sonic probe, purchase supplies. I found the pay package to be acceptable and notified Steve Karwiel by e−mail.

1/30/12 − Raphael Ketani. I received CAP 32 for EnviroTrac. The bill is DC2023.01−33 for the period 11/28/11 to 1/1/12. The date of the invoice is 1/16/12. The work consisted of project management, review data from last monitoring event, generate internal work order, revise internal work order, prepare for monitoring event, project management communication with DEC, calls to technician at site, decontaminate equipment, gauge 34 wells, bail product by hand, update product recovery tables and enter data, use of low value equipment, light duty vehicle and sonic probe, travel to and from site, purchase supplies. I found the pay package to be acceptable and notified Steve Karwiel by e−mail.

2/21/12 − Raphael Ketani. I received CAP 33 for EnviroTrac. The bill is DC2023.01−34 for the period 1/2/11 to 1/29/12. The date of the invoice is 2/13/12. The work consisted of project management and coordination, prepare internal work order, do budget projections, project management communication with DEC, travel to and from site, calls to technician at site, well gauging and product recovery, tabulate gauging data from December 30, 2011 field activities, review and tabulate gauging and product recovery data from field activities during January 12, 2012, use of low value equipment, light duty vehicle and sonic probe, purchase supplies. I found the pay package to be acceptable and notified Steve Karwiel by e−mail.

4/10/12 − Raphael Ketani. I received CAP 35 for EnviroTrac. The bill is DC2023.01−35 for the period 2/1/12 to 2/26/12. The date of the invoice is 3/15/12. The work consisted of project coordination. I found the pay package to be acceptable and notified Steve Karwiel by e−mail.

Map Identification Number 34 **4901 FIRST AVENUE** **Spill Number: 9501716** **Close Date:**
4901 FIRST AVENUE BROOKLYN, NY TT−Id: 520A−0043−453
4907 FIRST AVE

MAP LOCATION INFORMATION
Site location mapped by: MANUAL MAPPING (3)
Approximate distance from property: 2062 feet to the SW

ADDRESS CHANGE INFORMATION
Revised street: 4901 1ST AV
Revised zip code: 11232

Source of Spill:	COMMERCIAL/INDUSTRIAL	Spiller:	SAME	Spiller Phone:	
Notifier Type:	Other	Notifier Name:		Notifier Phone:	
Caller Name:	GLEN SMALL	Caller Agency:	LAW ENVIRONMETAL	Caller Phone:	(212) 489−0777
DEC Investigator:	JBVOUGHT	Contact for more spill info:		Contact Person Phone:	

Category: Known petroleum or hazardous material release with minimal potential for fire/explosion (indoors or outdoors), drinking water contamination, or releases to surface waters.

Class: Willing RP − DEC Field Response − Corrective Action Initiated, Taken Over, or Completed by RP or Other Agency

Spill Date	Date Cleanup Ceased	Cause of Spill	Meets Cleanup Standards	Penalty Recommended
05/10/1995		OTHER	NO	NO

Material Spilled	Material Class	Quantity Spilled	Units	Quantity Recovered	Units	Resource(s) Affected
#6 FUEL OIL	PETROLEUM	−1.00	GALLONS	0.00	GALLONS	SOIL

Caller Remarks:

HISTORICAL TANK LEAK. SOME CONTAMINATION WHEN REMOVING TANK. CONTAMINATED SOIL WAS FOUND. APPROXIMATELY A BUCKET FULL OF OIL WAS FOUND.

DEC Investigator Remarks:

Prior to Sept, 2004 data translation this spill Lead_DEC Field was "M TIBBE"
09/25/95: NO RECORD OF WHO HANDLED THIS ON HARD COPY − ASSIGNED TO KOON TO REASSIGN TO STAFF FOR FOLLOWUP AND ASSIGNMENT TO CURRENT PRIMARY, IF NECESSARY.

02/18/04 − TRANSFERED FROM TANG TO TIBBE.

3/24/06 Diaz − Next steps required − review file, track down contacts.

Spill transferred back to R−2

3/7/08 − Austin − Assigned to Ketani for further investigation − end

8/18/08 − Raphael Ketani. The case is being prepared for transfer due to a case realignment within the unit. I didn't have a chance to reactivate this case nor investigate it before the case realignment. The case file and any E−docs should be reviewed. The ownership should be investigated. A CSL needs to be sent to the owner(s).

10/27/11 − Austin − Spill Transferred from Ahmed to Vought − end

06/18/09−HRAHMED−Erica Hogan of Singer Environmental (718 437 9600) called to discuss about the requirements of DEC to close the

spill. Ahmed will get back to Erica that after reviewing the two reports stored in eDocs. The information of the owner of the property is:
Boris Motovich
Alternative addresses:
4901 − 4907 1st Ave, Brooklyn, NY
101 − 135 50th St, Brooklyn, NY
Lot Size Approx. 230’ x 200’

06/30/09−HRAHMED− Spoke to Simon of Singer Environmental (718 437 9600). As per some photographs of an old report submitted by Law Environmental dated 11/28/1995, one UST was pulled out and one picture is showing petroleum impacted soil in the excavation. The Nov 1995 contains only partial analytical data for soil and groundwater analysis.



ACTIVE HAZARDOUS SPILLS − MISC. SPILL CAUSES − EQUIPMENT FAILURE, HUMAN ERROR, TANK OVERFILL, DELIBERATE SPILL, TRAFFIC ACCIDENT, HOUSEKEEPING, ABANDONED DRUM, AND VANDALISM − IDENTIFIED WITHIN 1/2 MILE SEARCH RADIUS.
All spills mapped and profiled within 1/8 mile. Between 1/8 mile and 1/2 mile search radius, spills reported to be greater than 100 units and spills reported in the NYSDEC Fall 1998 MTBE Survey are mapped and profiled. Spills reported to be less than 100 units are listed in a table at the end of this section.

Please Note: * − Compass directions can vary substantially for sites located very close to the subject property address.

Map Identification Number 35 **SHOW AUTO SALES −MTBE** **Spill Number: 0102446** **Close Date:**
4001 SECOND AVE BROOKLYN, NY TT−Id: 520A−0044−734

MAP LOCATION INFORMATION
Site location mapped by: PARCEL MAPPING (2)
Approximate distance from property: 93 feet to the SW*

ADDRESS CHANGE INFORMATION
Revised street: 4001 2ND AVE
Revised zip code: NO CHANGE

Source of Spill:	GASOLINE STATION	Spiller:	CALLER − SHOW AUTO SALES	Spiller Phone:	
Notifier Type:	Other	Notifier Name:	RICK SPADALIK	Notifier Phone:	
Caller Name:	RICK SPADALIK	Caller Agency:	AMERICAN ENVIRONMENTAL	Caller Phone:	(631) 586−2000
DEC Investigator:	JAKOLLEE	Contact for more spill info:	CALLER	Contact Person Phone:	

Category: Known or probable release, where, without action, there is a potential for a fire/explosion hazard (indoors or outdoors), contamination of drinking water supplies, or significant release to surface waters.
Class: Willing RP − DEC Field Response − Corrective Action Initiated, Taken Over, or Completed by RP or Other Agency

Spill Date	Date Cleanup Ceased	Cause of Spill	PBS # Involved	Meets Cleanup Standards	Penalty Recommended
06/04/2001		EQUIPMENT FAILURE	2−601566	NO	NO

Material Spilled	Material Class	Quantity Spilled	Units	Quantity Recovered	Units	Resource(s) Affected
GASOLINE	PETROLEUM	0	GALLONS	0	GALLONS	GROUNDWATER
MTBE (METHYL−TERT−BUTYL ETHER)	HAZARDOUS MATERIAL	0	UNKNOWN	0	UNKNOWN	
BTEX	OXYGENATES	0	UNKNOWN	0	UNKNOWN	

Caller Remarks:

CALLER STATES THERE IS A FORMER GASOLINE STATION AND NOW IT IS DISCOVERED THAT THERE IS GAS LEAK FROM ONE OF THE TANKS. 20 YDS OF SOIL HAVE BEEN STOCK PILED SO FAR. ALL SOIL IS GOING TO BE REMOVED

DEC Investigator Remarks:

Prior to Sept, 2004 data translation this spill Lead_DEC Field was "ROMMEL"
This spill case was reassigned from DEC (Sigona) to Rommel on

01/07/2004.

06/05/2001 Zhao contacted Rick Spadalik at 1:45pm. 6 (550 gal) gasoline tanks and 1 (550 gal) waste oil tank were pulled out yesterday and found contamination soil which has been stock piled. Tanks were encased in concrete with concrete pad at bottom of tanks. American Environmental will possibly perform site assessment and will clean up site. At this time, DEC did not receive tank removal notification.

09/20/2001 Tank closure report from AEAC was received on 08/31.

10/15/2005 Called Russel Cararo (718−499−2121) but did not receive callback. Talked with Dan Hershberger at American Envt'l − he said that no further work was done at site by American Envt'l after tank removal. − Bishop

10/30/06 Reassigned from Bishop to Sun. (MS)

12/18/06 Sun sent letter to Russel Cascardo (4001 2nd Ave Inc.) at 4001 2nd Ave, Brooklyn, on 12/14/06 requiring that the following be submitted to the NYSDEC by 1/14/07:

"To rectify this problem, a letter report asserting a cause of the release and summarizing the cleanup activities, observations, post−excavation sampling results (if necessary), and also including contaminated material disposal manifests or any other documentation (i.e. invoices, bills, etc.) of cleanup activities must be submitted to this office by January 14th, 2007, referencing the spill case number (see above) and the site address." (JS/MS)

3/1/07: Second letter sent (same as above) to be submitted by 4/2/07. (JS/MS)

8/6/07: All letters are being returned. Will try ACRIS to identify RP and address and if not successful, will visit the site. (JS/MS)

8/14/07: Sun/Sellberg sent another letter to Russel Cascardo (4001 2nd Ave Inc.) at P.O. Box 200825, Brooklyn, on 8/13/07 requiring the same as above be submitted to the NYSDEC by 9/17/07. This address was found on public property documents found on ACRIS website as well as Property Shark. (JS/MS)

9/18/07: Mr. Cascardo hand delivered TCR. Slight exceedences in soil samples however, no GW sample was collected even though it was noted to have a slight petrol−like odor. Will require collection of GW sample from within middle of former tank excavation area. (JS/MS)

9/28/07: Mr Cascardo believes that a sample had been collected during a seperate field inspection. MS said he had 2 weeks to submit documentation proving this. If he cannot locate report, he understands he will have to conduct another sampling event. (JS/MS)

04/07/08: 2nd SIR letter send. Due 5/2/308. (JS/MM)

05/05/08: Zeb Youngman from PW Grosser called to notify the Department that PWG would be the consultant. Waiting for signed proposal and payment from Cascardo. (JS/MM)

06/18/08: Reviewing Subsurface Investigation/Spill Closure report. 3 MTBE hot spots (JS/MM)

07/02/08: Install 3 additional MW, implement groundwater monitoring program for a minimum of at least one year. (JS/MM)

08/05/08: Transferred to Kolleeny/Mandac. − JK

10/15/08: PWGrosser was not given permission to install additional wells by owner (JK/MM)

01/06/09: Spoke with Z. Youngman (PWGC), no work conducted on−site. Still needs permission from RP to move forward. Will need to send RP a letter. (JK/KG).

01/07/09: Letter sent to Russell Cascardo requesting work plan for supplemental subsurface investigation (3 wells to be installed and quarterly GW monitoring program implemented). SSIWP due 02/06/09. Letter sent via certified/return receipt mail. Return receipt rec'd (letter signed for on 1/12/09). (JK/KG)

01/12/09: Rec'd phone call from Zeb Youngman stating he had been given permission from RP to proceed with work. PWGC will submit the work plan. Four monitoring wells will be installed; 2 in the former UST area, 1 upgradient and 1 downgradient of the former USTs. (JK/KG)

01/20/09: Rec'd Monitoring Well Installation / Groundwater Monitoring Work Plan dated 01/19/09 from PWGC − under review. (JK/KG)

01/21/09: Work Plan reviewed. The scope of work includes installation of four monitoring wells, a groundwater elevation survey, collection of groundwater samples quarterly for one year, and submission of quarterly groundwater monitoring reports to NYSDEC. The work plan was approved with one modification; soil samples from each well location must be collected and submitted for analysis of VOCs. Approval letter mailed to RP and emailed to PWGC. The first QMR is due 3/27/09.(JK/KG)

02/23/09: On 1/27/09 rec'd phone call from Youngman stating well installation was scheduled for 2/4/09. (JK/KG)

03/11/09: Rec'd Monitoring Well Installation/First Quarter Groundwater Monitoring Report dated 03/10/09 prepared by PWGC. Under review. (JK/KG)

03/12/09: Four monitoring wells were installed on 2/4/09. Groundwater samples were collected on 2/27/09. Monitoring well MW−2 revealed soil and groundwater contamination. Letter sent to Russell Cascardo approving PWGC's recommendation to continue with quarterly monitoring and reporting. If contamination levels do not decline significantly after 2 additional monitoring events a proposal for an active remedial approach will be necessary.
Soil:
MW−1, MW−3, MW−4: All VOCs non−detect or below RSCOs
MW−2: 1,2,4−Trimethylbenzene 24,300 ug/kg, 1,3,5−Trimethylbenzene 6,970 ug/kg, m&p xylene 9,400 ug/kg, n−propylbenzene 2,230 ug/kg
Groundwater:

MW−1: MTBE (33.2 ug/L)
MW−2: Total VOCs (6,465.5 ug/L), Benzene (96.3 ug/L), Ethylbenzene (1,190 ug/L), m&p−Xylene (4,000 ug/L),
MW−3: MTBE (30.2 ug/L)
MW−4: MTBE (1.17 ug/L)
(JK/KG)

05/19/09; Rec'd a message from Zeb Youngman stating that the next quarterly monitoring event will be performed next week.
(JK/KG)

06/15/09: Rec'd Second Quarter Groundwater Monitoring Report dated 6/15/09 from PW Grosser. MW−1, 2, 3, and 4 were sampled on 5/26/09. Groundwater flow direction is to the west. Text states it is easterly, although the site plan and contours indicated it is to the west. Notified PWGC of discrepancy.
Groundwater:
MW−1: Total VOCs (46.5 ug/L), MTBE (21.2 ug/L), Benzene (1 ug/L), m&p−Xylene (24.3 ug/L)
MW−2: Total VOCs (5,057 ug/L), Benzene (165 ug/L), Ethylbenzene (1,629 ug/L), m&p−Xylene (2,340 ug/L)
MW−3: MTBE 40.5 ug/L
MW−4: All VOCs non−detect
(JK/KG)

06/17/09: Rec'd hard copy of QMR as well as pdf of report with correction to the groundwater flow direction on page 2. Groundwater flow is westerly. (JK/KG)

08/27/09: Rec'd Third Quarter Groundwater Monitoring Report dated 8/26/09 from PW Grosser. MW−1, 2, 3, and 4 were sampled on 8/21/09. PW Grosser recommends continued quarterly monitoring and reporting.

Groundwater:
MW−1: Total VOCs (28.8 ug/L), MTBE (28 ug/L)
MW−2: Total VOCs (2,259 ug/L), Benzene (111 ug/L), Ethylbenzene (1,020 ug/L), m&p−Xylene (642 ug/L)
MW−3: MTBE 140 ug/L
MW−4: 1,2,4−Trimethylbenzene (1.01 ug/L)

This site should be re−evaluated for closure or further action after next QMR is submitted. Work plan submitted in 01/2009 approved quarterly monitoring for one year. (JK/KG)

11/3/09 Spill case transferred from J. Kolleeny to J.A. Maisonave. − JAM

11/4/09 Spoke to Zeb Youngman. He will submit latest GW monitoring results. − JAM

12/15/09 Reviewed Fourth Quarter Groundwater Monitoring Rpt submitted by P.W Grosser Consulting (PWGC) dated December 3, 2009. Four on−site monitoring wells were sampled on Nov. 23, 2009. Sample results show total VOC concentration of 1,250 ug/L in MW−2 (decrease in Total VOCs in well MW−2 for 4th round in a row), MTBE concentrations of 18ug/L and 170ug/L in wells MW−1 and MW−3, respectively, and VOCs were below the detection limit in well MW−4 for the fourth round in a row. MW−4 is the most downgradient well, directly downgradient from well MW−2. PWGC states that the contamination seems to be localized to the former UST area around MW−2 and is not migrating off−site. The area is primarily industrial and there is very little exposure risk. They

requested spill closure. Report uploaded to eDocs.

I issued a letter today stating that the spill cannot be closed at this time and that one more round of groundwater sampling should be conducted. If contaminant levels continue to decline, PWGC should perform a sensitive receptor survey to demonstrate that the residual contamination poses no threat to human health or the environment. If contaminant levels increase, then additional remedial action may be required. Letter uploaded to eDocs. − JAM

2/23/10 Received a call from Zeb Youngman yesterday. He emailed me the lab data for the last monitoring event, which showed an increase in VOC concentrations (double) in well MW−2. I issued an email and suggested that groundwater monitoring continue and a remedy should be proposed to expedite spill closure. A groundwater monitoring report will be submitted. − JAM

6/9/10 Reviewed the 1st and 2nd Quarter Groundwater Monitoring Reports submitted by P.W Grosser Consulting (PWGC) dated Feb 22, 2010 and May 28, 2010, respectively. Groundwater monitoring was conducted on February 16, 2010 and May 21, 2010. Total VOCs in well MW−2 increased from 1250ug/L in November 2009 to 2523ug/L in February 2010 to 3319ug/L in May 2010. Wells MW−1 and MW−3 have MTBE with concentrations of 5ug/L and 55ug/L, respectively. Well MW−4, which is located directly down−gradient of well MW−2, had ND levels of VOCs.

PWG recommend performing one more round of groundwater sampling and if VOC concentrations increase, then the will propose either chemical oxidation or enhanced bioremediation by injecting ORC. Reports are uploaded to eDocs. − JAM

8/26/10 Reviewed 3rd Quarter Groundwater Monitoring Rpt submitted by P.W Grosser Consulting (PWGC) dated Aug 23, 2010. Groundwater monitoring was conducted on Aug 20, 2010. Total VOCs in well MW−2 decreased slightly from 3,319 ug/L in May 2010 to 3,027 ug/L in Aug 2010. Wells MW−1 and MW−3 showed increase in MTBE with concentrations of 35 ug/L and 373 ug/L, resp. Well MW−4, which is located directly down−gradient of well MW−2, had ND levels of VOCs.

PWG recommend continuing groundwater sampling. Reports are uploaded to eDocs. − JAM

12/03/10: This spill case transferred from J. Maisonave to J. Kolleeny. Changed spill priority rank to P2, since GW monitoring is being performed. Received hard copy of 4th Quarter 2010 GW Mon Rpt by PW Grosser, dated 11/30/10; sent an email to Zeb Youngman of PWG requesting pdf file of rpt; he sent pdf file by email same day, in eDocs. Will review. − JK

01/04/11: Reviewed GW Monitoring Rpt − Fourth Quarter 2010 by PW Grosser Consulting, dated 11/30/10, received 12/3/10 (in eDocs). Rpt presents results of Nov. 2010 GW sampling event showing decreases in contam in several wells: MW−2 had total VOCs of 1,203 ug/L, down from 3,027 ug/L in Aug. 2010; MW−3 had 286 ug/L tVOCs, down from 373 ug/L in Aug. 2010; MW−1 had 25 ug/L tVOCs, down from 35 ug/L in Aug. 2010. Well down−gradient of worst well (MW−2), MW−4, had only minor exceedance for xylene (6 ug/L). PW Grosser recommends spill closure. I sent letter (in eDocs) to Mr. Russell Cascardo (Fleetrecovery@yahoo.com), cc to Zeb Youngman of PW Grosser, saying spill cannot be closed yet, requesting one or two more sampling events of wells MW−2 and MW−4 to confirm downward trend toward levels acceptable for closure. − JK

03/01/11: Reviewed GW Monitoring Rpt − 1st Quarter 2011 by PW Grosser Consulting, dated 2/22/11 (in eDocs). Rpt presents results of GW samples collected on 2/16/11 from wells MW−2 and MW−4, as requested in my 1/4/11 letter. Data show MW−2 had 1,193 ug/L total VOCs, down slightly from 1,203 ug/L in Nov. 2010; MW−4 was ND. PW Grosser notes that contam is not migrating off−site, and requests spill closure. I sent email (in eDocs) to Mr. Russell Cascardo, cc to Zeb Youngman of PW Grosser, stating that although contam levels appear stable and not migrating, overall levels are too high for spill closure; said DEC requires that GW

monitoring (i.e., sampling of MW−2 & MW−4, gauging of all wells) continue until contam levels decrease toward concentrations appropriate for spill closure, and said if contam does not decline further by natural attenuation, some remedial action may be needed. − J. Kolleeny

06/01/11: Received & reviewed GW Monitoring Rpt − 2nd Quarter 2011 by PW Grosser Consulting, dated 5/31/11 (in eDocs). Rpt presents resulkts of GW gauging/sampling on 5/23/11, showing increases in contam in wells MW−2 and MW−3: MW−2 had 2,462 ug/L total VOCs (up from 1,193 ug/L in Feb. 2011) and MW−3 had 769 ug/L tVOCs (up from 286 ug/L when last sampled in Nov. 2010). PW Grosser recommended continued quarterly monitoring of wells MW−2 & MW−4 to document decreasing trend in VOC concentrations and obtain spill closure. I sent email (in eDocs) to RP, Russell Cascardo, stating that quarterly gauging of all 4 site wells and quarterly sampling of MW−2, MW−3 and MW−4, should continue, noting that fluctuating VOC levels may indicate presence of residual soil contam acting as ongoing source, and that if VOC levels remain elevated or increase, remedial action may be needed to move spill toward closure. − JK

12/09/11: Sent email to Zeb Youngman of PW Grosser: "Hi Zeb, I was wondering if you have any updated information regarding this spill site? Was 3rd quarter 2011 GW sampling performed? Please let me know." Zeb sent reply: "3rd quarter was not performed. I had spoken to property owner in July about potential chemox/ORC injections to close spill file. He told me to hold off on everything." I then sent email to Mr. Russell Cascardo of Fleet Recovery (RP), cc to Zeb Youngman: "Dear Mr. Cascardo: In reviewing my files, I realized that I have not received a monitoring rpt for 3rd quarter of 2011 for this spill site. I contacted consultant who had been working on this project (P.W. Grosser) and was informed that all work at site has been discontinued, at your direction. As I explained in email below, sent on June 1, 2011, latest available GW data for site show levels of dissolved contamination that are too high for spill closure, and data over last several sampling events do not demonstrate a clear downward trend in contaminant levels indicative of ongoing natural attenuation processes that might bring about timely spill closure. Addt'l GW monitoring is required, and if contaminant levels do not decrease, remedial actions may be necessary to expedite cleanup of spill case. DEC requires that GW monitoring (sampling and gauging of wells) resume immediately and that a rpt with up−to−date GW quality data be submitted by no later than Jan. 13, 2012. Rpt should include recommendations for further action as appropriate, based on data. Failure to comply with this requirement may result in referral of this spill case to our Office of General Counsel to initiate an enforcement action. Please confirm your receipt of this email, and feel free to contact me if you have any questions." Later that day, received email from RP, Russell Cascardo: "Thank you for update, there must be a mix up, I never told anyone at that company to stop testing, I will notify them on Monday to start testing again, thank you. − JK

12/13/11: Received email from Zeb Youngman of P.W. Grosser: "Jon, I have spoke with Mr. Cascardo and there had been some miscommunication on my end. We will resume monitoring program immediately." − J. Kolleeny

01/09/12: On 1/3/12, received email from Derek Ersbak of P.W. Grosser with attached pdf file of GW Monitoring Rpt for December 2011 (in eDocs). December 2011 GW data show total VOCs in well MW−2 decreased from 2,462 ug/L in May 2011 to 1,246 ug/L. GW flow map shows more northerly flow direction than previous rpts, which showed GW flow to NW. Rpt recommends spill closure. I sent email to Zeb Youngman of P.W. Grosser, cc's to Russell Cascardo of Fleet Recovery (RP) and Derek Ersbak of P.W. Grosser: "I've looked over GW Monitoring Rpt for Dec. 2011 for this site. Rpt notes that total VOCs in well MW−2 (only well with significant residual GW impacts) decreased from 2,462 ug/L in May 2011 to 1,246 ug/L in Dec. 2011. Rpt says that based on "continuing downward trend" of VOCs in MW−2 and fact that there are no impacts in down−gradient well MW−4, P.W. Grosser recommends spill closure. I am glad to see decrease in well MW−2, but I don't agree that this represents "continuing downward trend." It's true that Dec. 2011 result was lower than May 2011 result, but samples for two events before May 2011 event, collected in Nov. 2010 and Feb. 2011, both had total VOCs of ~1,200 ug/L. In fact, latest result of 1,246 ug/L (Dec. 2011) can be seen as return to levels seen in Nov. 2009, when total VOCs in MW−2 were 1,250 ug/L. In other words, it seems to me that contamination in MW−2 has

"plateau−ed" at ~1,200 ug/L, with occasional spikes up to 2,000−3,000 ug/L. I consider total VOCs of 1,200 ug/L to be too high to consider spill closure, especially in absence of clear downward trend. Also, GW flow contours for latest sampling event do not show MW−4 as being directly down−gradient of MW−2, but suggest potential gap in down−gradient well coverage, since MW−4 is northwest of MW−2 but latest contours indicate GW flow more directly to north. I have following suggestions for helping to move this spill case toward closure:

1. For next sampling event, re−develop well MW−2 before collecting samples and see if result is lower.

2. Apply chemical oxidant to area of MW−2 using several temporary injection points advanced immediately up−gradient of well, and continue GW monitoring to see if there is improvement.

3. Excavate well MW−2 and soil in its immediate vicinity (with collection of post−ex end−point soil samples), to remove potential residual soil contam which is keeping VOC levels in that well elevated, then backfill area, replace well and conduct follow−up monitoring to see if there is improvement.

It's my understanding that, although significant amount of contam soil was dug out at time of UST removal at site, GW contam was observed during tank pull (sheen and odors), but no actual GW remediation has been performed to date. Therefore, it may be appropriate to consider implementing suggestion 2 or 3. Of course, I am open to other remedial recommendations you might have. Feel free to contact me with any questions or comments." − J. Kolleeny

03/26/12: On 3/20/12, received CD with GW Mon Rpt for March 2012 by P.W. Grosser Consulting, Inc., dated 3/19/12 (in eDocs). Rpt presents GW data for 3/2/12 sampling event, plus historical data. March 2012 results show contaminant levels in worst well, MW−2, decreased significantly, with 254 ug/L total VOCs (down from 1,246 ug/L in Dec. 2011). Well MW−3 had 173 ug/L tVOCs (up from ND in Dec. 2011, but below 769 ug/L in May 2011 and 286 ug/L in Nov. 2010. Down−gradient well MW−4 was ND, consistent with earlier rounds showing ND or only traces of VOCs. PW Grosser concludes that GW contam is not migrating off−site and will naturally degrade over time. They recommend one more round of GW sampling in June 2012 to confirm that contaminant levels are remaining stable and confined to site, and suggest that request for spill closure be reconsidered based on results of June 2012 sampling.
On 3/26/12, I sent email (in eDocs) to RP, Russell Cascardo, cc's to Derek Ersbak, James Rhodes and Bryan Devaux of PW Grosser, agreeing with this recommendation. − J. Kolleeny

Map Identification Number 36 **BUSH TERMINAL EDC −DDC** **Spill Number: 9701133** **Close Date:**
4104 FIRST AVENUE BROOKLYN, NY TT−Id: 520A−0049−023

MAP LOCATION INFORMATION
Site location mapped by: PARCEL MAPPING (4)
Approximate distance from property: 130 feet to the WSW*

ADDRESS CHANGE INFORMATION
Revised street: NO CHANGE
Revised zip code: 11232

Source of Spill:	COMMERCIAL/INDUSTRIAL	Spiller:		Spiller Phone:	
Notifier Type:	Local Agency	Notifier Name:		Notifier Phone:	
Caller Name:	JOSEPH DULTZ	Caller Agency:	LEVINE−FRICKE−RECON	Caller Phone:	(908) 526−1000
DEC Investigator:	adzhitom	Contact for more spill info:		Contact Person Phone:	

Category: Known petroleum or hazardous material release with minimal potential for fire/explosion (indoors or outdoors), drinking water contamination, or releases to surface waters.

Class: Willing RP − No DEC Field Response − Corrective Action Initiated or Completed by RP or Other Agency

Spill Date	Date Cleanup Ceased	Cause of Spill	Meets Cleanup Standards	Penalty Recommended
04/18/1997		EQUIPMENT FAILURE	NO	NO

Material Spilled	Material Class	Quantity Spilled	Units	Quantity Recovered	Units	Resource(s) Affected
GASOLINE	PETROLEUM	0	GALLONS	0	GALLONS	SOIL

Caller Remarks:

FOUND CONTAMINATED SOIL WHEN REMOVING A TANK. 20 YDS OF SOIL HAS BEEN REMOVED SO FAR.

DEC Investigator Remarks:

Prior to Sept, 2004 data translation this spill Lead_DEC Field was "ZHITOMIRSKY"
Former Valid site. PBS # 2−604841.

SPILL CASE TRANSFERRED TO I. ISLAM

6/1/05− SSIP and Addendum to SSIP were submitted by Ballard Engg. back in 1998. Soil samples from soil borings (mostly within 4' bgs) exceeded NYSDEC guidance values for VOCs, SVOCs and some TCLP metals, and Ballard Engg. recommended for installing three GW monitoring wells around the tank field as well. Subsequently, Shaw Envtl.& PMS Costn. Mgmt. took over the site and reviewed the DDC files under FOIL request in Jan/05. In a letter, dt. May 25/05 Shaw Envtl. stated the site history from FOIL review, requested DDC for a copy of SSIP prepared by Ballard Engg. and concluded for a site inspection, installation of monitoring wells, gauging the wells, monitoring for free−phase and sampling for the TAGM 4046 target list of VOCs and SVOCs. In fact, Shaw Envtl. & PMS so far did nothing physically at this site. However, talked to Mr. Jerry Aliberti, Proj. Mgr. at NYCDDC and advised for resuming further investigation at the site for both soil and GW in the light of Ballard's recommendation asap.− II.

07/31/06: Transferred to S.Kraszewski. − SK

10/27/06 Spill case transferred from S. Kraszewski to J. Maisonave. − JAM

11−10−2010 The spill was transferred from J. Maisonave to Alex Zhitomirsky, as per V. Brevdo/J. Kolleeny. AZ

10−20−2011 Reviewed Site Specific Investigation Plan submitted in Septemebr 2011. The plan suggested installation of 3 monitoring wells and 3 monitoring norings. The following e−mail was sent to S. Frank, V. Brevdo and F. Ashkan:

"Dear Steve,

I have reviewed the Site Specific Investigation Plan (SSIP) for this site submitted in September 2011. The following changes should be made in the plan:

1. All borings should be finished as wells.
2. Borings should be advanced near fuel dispensers, fill ports and lines.
3. Existing tank inventory should match the existing PBS records. If there are any discrepancies they should be corrected. Correct information should be submitted to the DEC PBS Section.
3. If contamination is found, LiRo should study the feasibility of the tanks removal.

Modified SSIP should be implemented without delay.

The Responsible Party and its contractors are solely responsible for the safe execution of all invasive work performed at the site, and in particular, are responsible for identifying subsurface utilities and safeguarding the structural integrity of any excavations, buildings, utilities, and other structures both on− and off−site that may be adversely affected by the work. The Responsible Party and its contractors must obtain any local, state or federal permits or approvals that may be required to perform the work necessary to address this spill. Furthermore, the Responsible Party and its contractors are solely responsible for the implementation of all appropriate health and safety measures during the performance of this work."

Map Identification Number 37 **72 PRECINCT NYPD −DDC** **Spill Number: 9515879** **Close Date:**
830 4TH AVENUE BROOKLYN, NY TT−Id: 520A−0041−799

MAP LOCATION INFORMATION
Site location mapped by: PARCEL MAPPING (2)
Approximate distance from property: 901 feet to the ENE

ADDRESS CHANGE INFORMATION
Revised street: NO CHANGE
Revised zip code: NO CHANGE

Source of Spill:	INSTITUTIONAL, EDUC, GOV, OTHER	Spiller:	MIKE ENGLISH − NYC POLICE DEPT 72 PCT	Spiller Phone:	
Notifier Type:	Other	Notifier Name:	BRIAN COSTELLO	Notifier Phone:	
Caller Name:	BRIAN COSTELLO	Caller Agency:	TYREE ENVIORMENTAL	Caller Phone:	(516) 249−3150
DEC Investigator:	ADZHITOM	Contact for more spill info:	MIKE ENGLISH	Contact Person Phone:	

Category: Known or probable release, where, without action, there is a potential for a fire/explosion hazard (indoors or outdoors), contamination of drinking water supplies, or significant release to surface waters.
Class: Willing RP − DEC Field Response − Corrective Action Initiated, Taken Over, or Completed by RP or Other Agency

Spill Date	Date Cleanup Ceased	Cause of Spill	Meets Cleanup Standards	Penalty Recommended
03/11/1996		EQUIPMENT FAILURE	NO	NO

Material Spilled	Material Class	Quantity Spilled	Units	Quantity Recovered	Units	Resource(s) Affected
GASOLINE	PETROLEUM	0	GALLONS	0	GALLONS	GROUNDWATER
MTBE (METHYL−TERT−BUTYL ETHER)	HAZARDOUS MATERIAL	0	UNKNOWN	0	UNKNOWN	

Caller Remarks:

tank abandonedment done there − while geo−probing found product

believes it is the piping

DEC Investigator Remarks:

Prior to Sept, 2004 data translation this spill Lead_DEC Field was "ZHITOMIRSKY"
TRANSFERRED FROM Y.KRIMGOLD.

10−12−2005 SVE and pump and treat systems are operated at the site. SVE system is extracting significant concentrations from the vadose zone. AZ

1/13/2006 Reviewed system report. Analytical results showed total VOcs concentrations in air samples at 550 ppb and 44.7 ppb in lst sampling events. AZ

4−17−2006 Reviewed system report received in November 2006. Analytical results showed total VOcs concentrations in air samples at 1,832 ppb suggesting that SVE system continues to extract contaminants. URS recommended continuation of the groundwater extraction and treatment system. Groundwater sampling was performed. All wells except one showed exceedances ranging from 127 ppb to 19,100 ppb. Contaminant concentrations increased in wells MW−6,7,8,11 and 12. The average total VOC concentration increased from 6,297 ppb to 7,417 ppb. AZ

12/08/2006 Reviewed monitoring report dated September 22, 2006 and received on September 27, 2006. This report covers April − June 2006. On January 1, 2006 Greyhawk was assigned responsibility for this site. The site has SVE and GWET systems. VOCs were detected in all nine monitoring wells with concentrations ranging from 30 ppb to 14,700 ppb in MW−06. concentrations increased in two monitoring wells MW−01 and MW−08. It appears that the SVE system is not functioning efficiently as evidenced by relatively low VOC mass removal and restricted wellhead vacuum− 0.001" to 0.052" water column. The carbon unit should be replaced. Relatively low pumping rate limits the capture zone of 3 pumping wells. An increase in pumping rates would expand the size of the capture zone and might improve effectiveness of the SVE system. Significant VOC contamination persist in 7 of the 9 monitoring wells.

Roux suggested continue quarterly gw monitoring, verify depth and condition of the ventilation wells, collect samples from MW−3

which was previously removed from the sampling program but is located very close to two other wells with significant VOC concentrations. Evaluate methods to optimize SVE and GWET systems. DEC concurred. AZ

4/26/2007 Reviewed monitoring report for the period of July − September 2006, dated December 15, 2006, and received on December 21, 2006, and report for the period of October − December 2006, dated April 11, 2007, and received on April 26, 2007. October − December 2006 Report stated that the SVE system is approaching asymptotic levels. Vacuum levels in four observation wells are low − 0.01"−0.04", GWET system has low pumping rate which limits the capture zone of of the three extraction wells. Roux stated that increase in pumping rates would expand the size of the capture zone and might also improve the effectiveness of the SVE system. The site has significant VOC concentrations ranging from 2,252 ppb to 71, 110 ppb. Significant increase in concentration was observed in MW−10 from 9,010 to 71,100 of total VOC. In the previous report dated December 21, 2006, Roux recommended investigation and evaluation of the extraction wells conditions, evaluation of the feasibility of improving GWET system and optimization of the SVE system operation. However, these recommendations were not fulfilled. In the report dated April 11, 2007, Roux listed as upcoming tasks evaluation of the conditions of extraction wells, SVE and GWET systems optimization. These tasks should be performed without delay. Pumping rates and vacuum levels in remedial systems must be increased. Performance of the SVE and GWET systems should be improved and systems modified, if necessary. Submitted work plan for the proposed soil sampling is approved. The following e−mail was sent to DDC/ROUX/Greyhawk: "I have reviewed monitoring report for the period of October − December 2006, dated April 11, 2006, for this site. Vacuum levels in four observation wells of the SVE system are very low (0.01"−0.04"). GWET system has low pumping rate which limits the capture zone of the three extraction wells. Roux stated that increase in pumping rates would expand the size of the capture zone and might also improve the effectiveness of the SVE system. The site has significant VOC concentrations in groundwater (up to 71, 100 ppb of total VOC in well MW−10). Significant increase in total VOC concentrations was observed in MW−10 (from 9,010 ppb to 71,100 ppb). In the previous report dated December 21, 2006, Roux recommended investigation and evaluation of the extraction wells conditions, evaluation of the feasibility of improving GWET system and optimization of the SVE system operation. However, these recommendations were not fulfilled. In the report dated April 11, 2007, Roux listed as upcoming tasks evaluation of the conditions of extraction wells, SVE and GWET systems optimization. These tasks should be performed without delay. Pumping rates and vacuum levels in remedial systems must be increased. Performance of the SVE and GWET systems should be improved and the systems modified, if necessary. Submitted work plan for the proposed soil sampling is approved." AZ

1−22−2008 Reviewed January − September 2007 Report submitted on November 13, 2007. GWET is ineffective due to the restricted pumping rates. The SVE and GWET systems are not operating efficiently. Sheen was detected in MW−04 and MW−06 in April 2007. Soil investigation was performed in July− August 2007. The highest VOC concentrations in soil were detected in RXSB−04 75,000 ppb at 0 to 2 feet bls. RXSB−01 − 49,400 ppb of total VOC at 23−25 feet bls. MW−06 contained 9,980 ppb of total VOCs, MW−10−5,220 ppb of total VOCs. MW−02 was destroyed. Roux proposed shutting down SVE and GWET systems, implement enhanced bioremediation. Contacted Brian Morrissey. The site requires hydraulic control over migrating groundwater plume. Proposals for a new groundwater treatment system are required ASAP. Brian will get back to me with a timetable. AZ

1−23−2008 Conference call with Brian Morrissey and Andy Leddins. Bioremediation as main remediation strategy is rejected by DEC since the plume must be hydraulically controlled. I requested plume delineation along 29th street and establishing of hydraulic control over the groundwater plume. Roux will install delineation wells within next two weeks, perform high vac test and confirmation studies of DPE system within next three to four weeks. After the studies are completed a DPE system will be installed. Permo OX Plus injection will be performed along Th Street as an IRM simultaneously with constructing a DPE system. Timely quarterly should be submitted for this site. AZ

7−22−2008 Reviewed January − October 2007 through March 2008 Report submitted on April 21, 2008. The quarterly report submittal

was significantly delayed. The SVE and GWET systems are not operating efficiently and high level residual soil and groundwater (up to 11,790 ppb of the total VOCs) contamination remains at the site. DEC requested installation of two additional monitoring wells to delineate offsite extent of groundwater contamination in January 2008 but the wells have yet to be installed. DEC requested and Greyhawk/Roux concurred that high vac test and confirmation studies of DPE system should be performed. The test has not been conducted and the DPE system has not been installed.

The remedial progress at the site is unsatisfactory. Quarterly Monitoring Reports should be submitted on time. DPE system should be installed, delineation wells and needed testing performed without delay. A timetable for the above activities should be submitted to DEC within a week. An e−mail describing the above requests was sent to DDC/Greyhawk/Roux/V.B. AZ

7−3−2008 Received an e−mail from Brian Morrissey/site update: "1.The 2 offsite wells (RXMW−01 and RXMW−02) were installed and developed in late June/early July. The well casings and building corners will be mapped by a licensed surveyor on Friday, July 25th.
2.Groundwater levels in on−site and off−site monitoring wells were gauged during the week on July 14th. 3.Groundwater samples were collected during the week on July 14th. We expect to see preliminary results during the first week of August. 4. We reviewed soil data from prior CMs and further evaluated subsurface conditions (contaminant levels in clay/silt areas). 5.We conducted a 2nd round of vacuum testing and vapor sampling on July 9th. 6.ADT installed 10 injection wells in late June/early July. Well development activities were completed during the week on July 7th. 7.PermeOx Plus injections commenced on July 21st (as an interim remedial measure). 8.Soil samples were collected for laboratory analyses during
installation of the monitoring wells and injection wells. Samples at intervals with elevated PID readings were also sent for petroleum identification. Upon receipt of the results of the vapor sampling and soil analyses, Greyhawk and Roux Associates will develop the plan for modifying the existing remedial systems. Due to the priority status of this site, I will contact you at that time to discuss future remedial actions and a timetable." AZ

6−16−2009 "I have reviewed a Monitoring Report dated March 19−2009 for the above site for the period of April 2008 through January 2009. According to the report, URS recommended excavating the isolated area of shallow soil contamination around MW−02. Apparently, this excavation has not been performed. In 2007 VOCs were detected in soil shallow zone (0'−2') at concentrations up to 75,000 ppb. The SVE and GWET systems are not operating efficiently.
Groundwater and soil contamination remains at the site. Free phase product was detected on January 12, 2008 in RXMW−06 and identified as a mixture of gasoline and No.2 fuel (diesel). One round of bioremediation injection was performed on July 21, 2008. Post−injection monitoring has not been performed.
The contamination has migrated off−site in a northerly direction to the other side of 29th Street. However, VOCs were non−detect in two off−site wells (MW−13 and MW−14) installed at DEC request.
Roux proposed modification of the SVE system by applying full vacuum to one or two extraction wells and using packers. This proposal is approved. On−site 1,000 gallon emergency generator diesel UST and onsite heating oil tanks should be tested without delay in order to determine a source of contamination at the site. DEC has not received results of the post−injection monitoring. These results should be submitted to DEC without delay. GWET or DPE system modification/installation plans should be submitted to DEC. Remediation recovery system (GWET or DPE) should be capable of capturing the contaminant plume and preventing off−site migration. Working groundwater recovery system should be installed at the site. Additional bioremediation injection could be used only as interim remedial measure." AZ

10−21−2010 The site was discussed at October 19, 2010, meeting with DDC/LIRO. The SVE system has not been modified and currently shut off. 1,000 gal emergency generator tank was not located by Roux. 8,000 heating oil tank should be tested. Shallow excavation should performed as it was discussed at the meeting. LiRo will develop low flow multi well groundwater remedial

system. Geoprobe borings will be performed prior to the excavation. I called S. Frank on October 21, 2010, to confirm investigation details. Design report will be submitted in November 2010. AZ

10−25−2010 E−mail from S. Frank/ Liro:" Alex,
Thanks for your call on the 72nd precinct site status following up our discussion from the quarterly meeting on October 19, 2010. Just to make sure I didn't miss anything, we discussed the following:
1 − You asked that the shallow excavation work near MW−02 that Roux/NYSDEC worked out, should be implemented. I advised you that we had recommended sampling at that location to confirm that contamination is still present.
2 − You asked that we implement modifications to the SVE system (i.e., packers and applying full vacuum to 1 or 2 wells) that Roux had recommended.
3 − You asked about the status 1,000−gallon diesel tank for the emergency generator. I advised you that Roux reported that they could not find the tank.
4 − You requested the status of tank testing for the 8,000 gallon heating oil tank. I found the tank tightness test report from August 2009 and have attached it." AZ

10−4−2010 An e−mail was sent to LiRo/V.Brevdo/F.Ashkan:"Dear Steve,

I have reviewed Quarterly and Site Turn−Over Status Report with the proposals dated August 3, 2010. The report provides very detailed information and comprehensive analysis of the site status. According to the report, the SVE/GWET system is down since 2008. Roux conducted packer tests and recommended SVE system modifications. Groundwater contamination appears to have migrated off−site northeast across 29th Street. Roux performed two rounds of PermeOx injection after which VOC concentrations slightly decreased in groundwater. Heavy soil contamination and relatively high dissolved groundwater contamination exist at the site. There are four USTs closed in place.

Based on the above, DEC requires the following:

Actual USTs information should be reconciled with the Petroleum Bulk Storage (PBS) records and changes filed with the PBS section. I suggest that the tanks closed in place should be excavated, utilities and structures permitting. SVE/GWET system should be restarted. SVE portion of the system should be modified. Modifications should be based on the Roux's pilot test results. Hot spot excavation of soil should be performed around wells IP−09 and MW−02. Investigation of the piping associated with the former gasoline UST and the trench drain system should be performed. If additional soil investigation for the purpose of excavation is needed, it should be performed without delay. Additional rounds of in−situ chemical oxidation should be discontinued pending soil excavation and restart of the remedial system. The pump test is approved and should be performed if needed. Wells MW−05 and MW−15 should be added to the monitoring program. SVOC analysis of ground water could be performed, if LiRo considers it necessary. 600 gallon waste oil UST should be located.

A detailed work plan with the implementation schedule should be submitted to DEC no later than in 30 days." AZ

3−1−2011 Remedial Action Plan submitted on Dec. 1, 2010 was reviewed. The following e−mail was sent to S. Frank/ F. Ashkan/ V. Brevdo: "Dear Steve,I have reviewed the Remedial Action Plan for the above site. A proposed excavation is approved. The excavation should include area around MW−07. The area of the excavation should be extended north, if feasible, to cover the contaminant plume. Tanks closed in place and associated piping should be excavated. Post excavation samples should be taken. Proposed GWET system should be modified to encompass contamination migrated across 29th Street. Contamination should be remediated on−site and off−site. SVE pilot test is approved. GWET system and SVE system should be developed after the excavation

is performed and a monitoring round confirms the exact boundaries of contamination.
The Responsible Party and Contractors are responsible for the safe execution of the Work Plan." AZ

3−29−2011 Reviewed quarterly monitoring report dated Dec. 14, 2011. Well RXMW−05 was converted to injection but, nevertheless, sampled. Total VOC concentrations ranged from 73 ppb to 16,213 ppb. The pump test was conducted but on Sept. 2010, and indicated a limited flow capacity. Bioremediation sample results do not indicate a reduction of contaminate concentrations due to the bio−injections that were completed by Roux in July 2008 and September 2009. The results of the packer test were inconclusive. Soil contamination is present along the northern portion of the building and along 2nd St. (north side) extending 8' below the water table. MW−07 exhibit a significant increase in total VOCs. AZ

6−30−2011 Reviewed quarterly monitoring report dated March 1, 2011. Excavation in the vicinity of IP−09 and a former fill port is planned. Installation of SVE wells is scheduled. I contacted S. Frank and requested to repeat GPR test to locate closed in place tanks. GWET is being designed. The site has gross dissolved petroleum contamination (up to 18,634 ppb of total VOCs). This is the LiRo's highest priority site. AZ

10−25−2011 At the meeting with LiRo in−situ chemical oxidation (ISCO) pilot test described in a report dated October 13, 2011, was approved. An ISCO pilot plan will be prepared and submitted to DEC for review. AZ

10−25−2011 The following email was sent to S. Frank/F. Ashkan/V. Brevdo:"Steve,
You can request a FOIL information for sp.#0907094 and Langan's report related to this spill. The report stated that the source of the contamination at the site is 72nd Precinct." AZ

1−30−2012 Reviewed QMR and in−situ chemical oxidation pilot test work plan dated November 14, 2011. Second GPR survey was scheduled for November 2012. ISCO Pilot Test approved by DEC approved by DEC at October 25, 2011, meeting will be implemented. Two additional monitoring wells will be installed west/northwest of destroyed well MW−02. This area was previously inaccessible due to the SVE/GWET system trailer. Wells RXMW−02, RXMW−04 and RXMW−05 will be replaced. AZ

NYSDEC FALL 1998 MTBE SURVEY INFORMATION FOR 9515879

Maximum MTBE concentration: 35000.0 PPB
Current MTBE concentration: 35000.0 PPB
BTEX offsite: No

Source of MTBE

- Steel Underground Storage Tank - X
- Fiberglass Underground Tank -
- Aboveground Storage Tank -
- Piping - X
- Source not identified -

Number of private drinking water wells impacted: 0
Number of public water supply wells impacted: 0
Number of private drinking water wells impacted: 0
Number of replacement wells drilled: 0
Number of water main extensions: 0
Number of water main hookups: 0
Number of residences provided w/ bottled water: 0

```
  Other source                  -                    Number of people affected: 0

Indoor Air Impacts : No
Aquifer Impacts    : No

Ongoing remediation: Yes

Monitoring Frequency
  Monthly -          Quarterly -          Semi-annual -          Annual -          Other -

Remedial Action used
  No Action -

  Groundwater                                    Soil
    Pump and Treat        -                      Soil Vapor extraction       -
    Air sparging          -                      Excavation and disposal     -
    Bioreactor            -                      Bioremediation              -
    Natural attenuation   -                      Low temp thermal desorption -
    Oxygen injection      -                      Oxygen injection            -
    Biosparging           -                      Other                       -
    Dual phase extraction - X
    Other                 -

Under investigation: No
Dept. of Health involvement: No
-------------------------------------------------------------------------------------------------------------------------------
Dept. of Health Remarks: No remarks given for this spill
-------------------------------------------------------------------------------------------------------------------------------
General Remarks: No remarks given for this spill
```

Map Identification Number 38 **GOWANUS SUBSTATION CP#3** **Spill Number: 0103111** **Close Date:**

27TH STREET/3RD AVE BROOKLYN, NY TT−Id: 520A−0051−334

MAP LOCATION INFORMATION
Site location mapped by: PARCEL MAPPING − LARGE SITE
Approximate distance from property: 1470 feet to the NE

ADDRESS CHANGE INFORMATION
Revised street: 27TH ST
Revised zip code: 11232

Source of Spill:	COMMERCIAL/INDUSTRIAL	Spiller:	SAME − CON ED	Spiller Phone:	
Notifier Type:	Responsible Party	Notifier Name:	MR DONATONE	Notifier Phone:	(212) 580−6763
Caller Name:	PETER MCQUIRE	Caller Agency:	CON ED	Caller Phone:	(212) 580−6765
DEC Investigator:	JMOCONNE	Contact for more spill info:	CALLER	Contact Person Phone:	

Category: Known petroleum or hazardous material release with minimal potential for fire/explosion (indoors or outdoors), drinking water contamination, or releases to surface waters.
Class: Willing RP − DEC Field Response − Corrective Action Initiated, Taken Over, or Completed by RP or Other Agency

Spill Date	Date Cleanup Ceased	Cause of Spill	Meets Cleanup Standards	Penalty Recommended
06/20/2001		EQUIPMENT FAILURE	NO	NO

Material Spilled	Material Class	Quantity Spilled	Units	Quantity Recovered	Units	Resource(s) Affected
PCB OIL	PETROLEUM	100.00	GALLONS	0.00	GALLONS	SOIL
DIELECTRIC FLUID	PETROLEUM	1.00	GALLONS	0.00	GALLONS	SOIL

Caller Remarks:

both above materials spilled from a circulating feeder − number 401−t. 1 gal dielectric onto bluestone − non pcb oil into moat.
diapers and pads placed for clean up and clean up to follow. con ed 137−787 UPDATE @ 2135 HOURS ON 6/20/01 − ALL 100 GALLONS WENT TO BLUE STONE

DEC Investigator Remarks:

Prior to Sept, 2004 data translation this spill Lead_DEC Field was "FOLEY"

6/22/01
Visited site with SSO EH&S Pete Sudol and Area Manager Ralph Lasardo. All−State on−site removing contaminated soil. Groundwater appears to have a sheen of oil on top. All−State will remove another 6" off the surface and put containment pool down until further action is determined. Need to have engineer assess how much soil can be removed without compromising structural integrity. Con Ed claims that oil from spill has been recovered and that All−State is now trying to recover oil from historical spills. (KMF)

NOTE: This is the "Master Spill Number" for Cooling Plant #3. It is to remain open until all repairs on this equipment and remediation are completed. (JHO, 3/10/06)

~~~~~~~~~~~~~~~~~~~~~~~~~~~~~~~~~~
e2mis no. 137787 (master):

6/20/01=1715HRS HOFFMAN #20182 S.S.O=REPORTS FOUND APPROX 100 GALLONS OF NON PCB OIL THAT SPILLED FROM C3 CIRCULATING PLANT FDR 41−T INTO MOAT. ALSO 1−GALLON OF OIL SPILLED ONTO BLUESTONE AND CONCRETE. DIAPERS AND PADS WERE PLACED.
~~~~~~~~~~~~~~~~~~~~~~~~~~~~~~~~~~

LAB RESULT RECEIVED 6/21/01 − 0132. 01−06736. <1.0 PPM.

06/27/01 13:06
As per P. Sudol Allstate Power Vac on site. Soil inside the circulating plant moat has been vactored into a container. Area outside the circulating plant aganist the the north wall has been excavated out by (6ft x 4ft x 4ft) and approximately 1/2 inch of oil collecting in bottom of excavation. Consultant to be called in to make recommendations on further cleanup.

6/27/01 14:00
Lab analysis of the soils taken from outside the circulating plant indicate the following:

Lab Sequence Number: 01−04368
Description: SOIL−C.P. #3; GOWANUS S/S
TPH by GC Method 8100

SAMPLE ID	RESULTS
Inside CP#3 Pump 1	3510 mg/Kg
Inside CP#3 Pump 2	11800 mg/Kg
Right CP#3 BCK Corner	2170 mg/Kg
Right CP#3 Center	1750 mg/Kg
Right CP#3 FRNT Corner	3280 mg/Kg

7/27/01 9:50
On 7/26 and 7/27, Allstate Power VAc cleaned the moats and diamond plate floors for CP1 through CP4.

update 7−30−01 0400 hrs chem lab results lsn # 01−07687 < 1 ppm

4/24/02 8:48
Work Order "0000117378"−"GOWANUS CP 3 CHANGEOUT DEFECTIVE PUMP" has been completed and is waiting closure.

4/30/02 15:38
Allstate installed a monitoring well.

17−JUN−2002.
Mary Moran, Area Planner, reports during inspection, historic contamination was found at CP3. The flooring consists of a removable metal plate over a subfloor. The bluestone was recently removed and replaced, 2 small pools are in place under pumps and marriage roll. This plant is not known to have a concrete moat. The substance is unknown, however it is likely to be identified as dielectric fluid. The source of contamination is unknown. The cause of contamination is unknown. A station remediation plan will be prepared to determine the priority order for addressing this and other historic incidents as per SSO's letter to NYSDEC region II dated February 20, 2002. Housekeeping and maintenance activities, as required, will be documented.

6/26/02 14:00
As per Maximo # 0000117378 on 7/28/01 change of the pump was completed.

~~~~~~~~~~~~~~~~~~~~~~~~~~
~~~~~~~~~~~~~~~~~~~~~~~~~~

e2mis no. 135664 (sub):

LEO.GIRACE 337876 SENIOR SUB STA OPERATOR REPORTS THAT J.LOMBARDI SUB STA SUPERVISOR PERFORMED STATION INSPECTION & FOUND 3 LEAKES ON CIRCULATING PLANT C−3. WHICH FEEDS FEEDER 41. CONNECTING UNION P−2 & RELEIF VALVES 1 & 2, LEAKED ONTO BLUESTONE. APPROX A 1/2 GALLON OF NON PCB DIELECTRIC FLUID. CLEANUP IN PROGRESS WITH OIL ABSORBANT, PADS & SLICKS. BLUESTONE TO BE REMOVED & REPLACED.

Review of Shift Supervisor station inspection report shows oil leak on Pump #1. Also indicates repairs need to be made on RV1, RV2, EV1, and V4.

7/27/01 10:00
On 7/26 and 7/27 , Allstate Power Vac cleaned the moats and diamond plate floors for CP1 through CP4.

Assigned for repair Maximo # 0000099024

~~~~~~~~~~~~~~~~~~~~~~~~~~
e2mis no. 141553 (sub):

2−27−02 17:16HRS L. GIRACE (SSO) REPORTS, FOUND 1/2 PINT OF NON PCB FEEDER OIL ON BLUESTONE COMING FROM COOLING PLANT #3.

As per P. Vieira # 16791, the clean up supervisor, on 2/27/02 from 17:16− 19:00, had N. White # 37673 & R. Neville remove/recover any liquid/solid, used absorbents to remove any residual fluids and removed all visible traces of oil. The men excavated all contaminated soil/ bluestone and placed a drip pan at the source of the leak. Engineering control of placing 50 Gal. Instant containment pool underneath the pump causing the problem. the Maximo work order is 0000158779, also the pump will be monitored and cleaned weekly. Maximo to adress drainage system.

6/21/10 − changed Lead DEC to JMOCONNE (JOC)

Map Identification Number 39 **AMOCO STATION #5082** **Spill Number: 9902795** **Close Date:**
764 4TH AVE BROOKLYN, NY TT−Id: 520A−0048−377

MAP LOCATION INFORMATION
Site location mapped by: PARCEL MAPPING (2)
Approximate distance from property: 1791 feet to the ENE

ADDRESS CHANGE INFORMATION
Revised street: NO CHANGE
Revised zip code: NO CHANGE

Source of Spill: GASOLINE STATION
Notifier Type: Local Agency
Caller Name: MATTHEW MATCHETTE
DEC Investigator: rjfeng

Spiller: RAY ADAMS − AMOCO STATION #5082
Notifier Name: ED KUPINSKY
Caller Agency: CROMPCO CORPORATION
Contact for more spill info: RAY ADAMS

Spiller Phone: (973) 331−7012
Notifier Phone: (610) 278−7203
Caller Phone: (610) 278−7203
Contact Person Phone: (973) 331−7012
~~~~~~~~~~~~~~~~~~~~~~~~~~

Category: Known petroleum or hazardous material release with minimal potential for fire/explosion (indoors or outdoors), drinking water contamination, or releases to surface waters.
Class: Willing RP − DEC Field Response − Corrective Action Initiated, Taken Over, or Completed by RP or Other Agency

Spill Date	Date Cleanup Ceased	Cause of Spill	PBS # Involved	Meets Cleanup Standards	Penalty Recommended
06/10/1999	04/29/2004	EQUIPMENT FAILURE	2−337560	NO	NO

Material Spilled	Material Class	Quantity Spilled	Units	Quantity Recovered	Units	Resource(s) Affected
GASOLINE	PETROLEUM	0	GALLONS	0	GALLONS	SOIL
MTBE (METHYL−TERT−BUTYL ETHER)	HAZARDOUS MATERIAL	0	UNKNOWN	0	UNKNOWN	
The following material was dropped or revised by the NYS DEC. Call Toxics Targeting for more information						
UNKNOWN PETROLEUM	UNKNOWN	0	GALLONS	0	GALLONS	

Caller Remarks:

REPAIRS WILL BE MADE 6/11. CLEAN UP WILL BE DONE BY AMCCO.

DEC Investigator Remarks:

6/10/99 @ 2:20PM CALL STATION # 718 499−8788 PUMPS ARE SLOW SPOKE TO JUNIOR − STAND− IN MANAGER REPAIRS TOMORROW.

11/24/03 Reassigned from Vought to Foley.
12/1/03 Received Feasibility report for Soil Vapor Extraction.
12/3/03 Received Feasibility report for Multi−Phase Extraction.

4/6/04 Received RAP. SVE not an option due to low permeability soils limiting air movement. Multi−phase extraction is best option. LNAPL has consistently been identified since May 2002. Substantial contaminant mass remains in the vadose and saturated zones. Area of concern is located to the west and north of the kiosk building(area of former USTs) from approx 10’bgs to the water table at 20’bgs. This is likely to be the source of continued groundwater contamination. 19"Hg resulted in 90scfm over 43ft radius (ROI) from extraction well MW−3. In depressing water table, air flow and thus volitiliztion and subsequent extraction of VOCs will be achieved. Average liquid recovery rate of 1.33gpm for GW extraction and 0.04gpm for LNAPL.

Based on 87,088ft3 of soil (radius=43ft, depth=15ft), and an average concentration of 310,255ppb total VOCs, an estimated mass is 2007lbs total VOCs in soil. Based on 0.77ft of LNAPL over 2,826ft2 at an avg porosity of 0.35 and conservative LNAPL saturation of 0.5, the estimated mass of LNAPL is 18,999lbs.

Estimated that the proposed MPE can be installed and running by April 2004 upon approval.

4/7/04 Stip emailed and mailed to C. Wein and A. Lapine for use of multi−phase extraction system.

4/8/04 A. Lapine − trenching to begin as early as next week.

4/28/04 Copy of signed stipulation received with request to extend deadline to 90days from effective date to install multi−phase extraction system.

4/29/04 Stip fully executed by T. Kunkel.

5/7/04 During portfolio meeting it was discussed that this site is under redevelopment. Potential buyers will be building a self−storage facility. Dual phase system installation is in progress. Citgo station adjacent to property(now a Dunkin Donuts).

1Q04− 0.98' LNAPL in MW−1, 1.83' in MW−3 and 1.4' in MW−9. BTEX from ND(MW−11) to 121500ppb(MW−9). MTBE from 12ppb(MW−6) to 36600ppb(MW−8).

2Q04− 0.91' LNAPL in MW−1, 0.89' in MW−3, 0.45' in MW−9, 0.23' in MW−14. BTEX from ND(MW−5,6,11,12) to 90750ppb(MW−13). MTBE from 2ppb(MW−2) to 79200ppb(MW−15).

3Q04− 0.30' LNAPL in MW−1. BTEX from ND(MW−5,6,11,12) to 42520ppb(MW−7). MTBE from 3ppb(MW−6) to 63800ppb(MW−8).

4Q04− 0.75' LNAPL in MW−1. BTEX from ND(MW−11,12) to 9830ppb(MW−7). MTBE from 91ppb(MW−11)to 47900ppb(MW−10).

4/27/05 Portfolio meeting− MPE system running. 5 extraction wells on−site. Currently running 4 of 5 due to the cat−ox treatment being overwhelmed.

11/9/05 Reviewed the quarterly reports dated October 3 and 17,2005. Nine wells were sampled on 1/26/05 and ten on 4/26/05. MPE system operating. 0.38 ft LNAPL in MW1 during first quarter, but no free product present during the second quarter. Max BTEX 48096ppb(MW−1) and max MTBE 32900ppb(MW−10).

11/25/06 3Q05− DTW 16.3−22.75'bgs. BTEX from ND(MW−11) to 55029ppb(MW−1). MTBE from 1ppb(MW−11) to 17800ppb(MW−2).

3/16/06 Met with BP and Delta. Source removed 2002. MPE active. Estimated 14000lbs total VOCs with 2368lbs removed so far.

5/1/06 4Q05 − DTW 15.42−22.35'bgs. BTEX from ND(MW−11, MW−12) to 14106ppb(MW−1). MTBE from 0.4ppb(MW−4) to 8340ppb(MW−2). MW−3,9,13,14,15 were not sampled b/c of system operation.

6/8/2006 − Feng − project reassigned to RJFeng. (RJF)

7/27/2006 − Feng − Quarterly Monitoring Report, 1Q2006, 5/25/2006, submitted by Delta. The site is former BP Station. As of sampling on 1/24/2006, groundwater flows to west−northest at the depth of 15.94' to 22.63' bg. 10 monitoring wells were gauged and sampled. W−1, 8,001 ppb BTEX (8.2J ppb B, 203 ppb T, 1,220 ppb E, 6,570 ppb X), 72.6 ppb MTBE. W−2, 307 ppb BTEX (167 ppb B, 49.2 ppb T, 40.9 ppb E, 50.2 ppb X), 391 ppb MTBE. W−4, BTEX ND, 2.1 ppb MTBE. W−5, BTEX ND, 20.3 ppb MTBE. W−6, BTEX ND, <1 ppb MTBE. W−7, 140 ppb BTEX (10.3 ppb B, 5.9 ppb T, 44.5 ppb E, 78.8 ppb X), 514 ppb MTBE. W−8, 13.42 ppb BTEX, 452 ppb MTBE. W−10, 4,236 ppb BTEX (219 ppb B, 1,330 ppb T, 847 ppb E, 1,840 ppb X), 2,780 ppb MTBE. W−11, BTEX ND, 19.2 ppb MTBE. W−12, BTEX ND, 5.5 ppb MTBE. Noted that MPE is running. (RJF)

9/19/2006 − Feng − Meet with Delta, FPM Group and lawyers for current and new owner of the property. The site will be developed

as a 4−story hotel and construction will be started sometime in year 2007. There will be no basement. The excavation will be down to 3' to 5' bg for foundation. A siteplan of the proposed area that the future hotel will be occupied was submitted. When the construction starts, MW−4, MW−11 and MW−12 will be destroyed. 3 new monitoring wells will be installed outside the footprint of the building. And the system will be relocated to northeast of the property. During the relocation of the system, DEC requires continue monitoring of groundwater. DEC suggest that during the excavation for re−piping, cover the soil and excavation. FPM Group did 7 test pits within the new hotel footprint area and took soil samples down to 5', no smell, no VOCs detected and no tanks have been found. Vapor barrier will be installed. DEC requires active venting system to be installed too. DEC also requires 2 soil borings include soil and groundwater samples to be collected from the former pump islands within the new building footprint area. (RJF)

1/4/2007 − Feng − 2Q2006, 11/28/2006, by Delta. Groundwater sampled and gauged 5/8/2006. 10/15 monitoring wells. DTW 14.29' to 25.26' bg. Flows west−northwest. No LNAPL. MW−1, 13,064 ppb BTEX, 1,600 ppb MTBE. MW−2, 7,275 ppb BTEX, 4,270 ppb MTBE. MW−4, ND BTEX, 1.7 ppb MTBE. MW−5, 3.89 ppb BTEX, 27 ppb MTBE. MW−6, ND BTEX, 5l1 00b MTBE. MW−7, 3,228 ppb BTEX, 1,910 ppb MTBE. MW−8, 2,237 ppb BTEX, 2,600 ppb MTBE. MW−10, 120 ppb BTEX, 512 ppb MTBE. MW−11, BTEX ND, 49 ppb MTBE. MW−12, ND BTEX, 0.64 ppb MTBE. (RJF)

1/4/2007 − Feng − 3Q2006, 11/20/2006, by Delta. Groundwater sampled and gauged 8/1/2006. 10/15 monitoring wells. DTW 15.23' to 21.74' bg. Flows West−northwest. No LNAPL. MW−1, 1,194 ppb BTEX, 7.5 ppb MTBE. MW−2, 560 ppb BTEX, 734 ppb MTBE. MW−4, ND BTEX, 0.52 ppb MTBE. MW−5, ND BTEX, 4.7 ppb MTBE. MW−6, 25.1 ppb BTEX, 52.7 ppb MTBE. MW−7, 5.91 ppb BTEX, 11.2 ppb MTBE. MW−8, 2.5 ppb BTEX, 91.6 ppb MTBE. MW−10, 5,240 ppb BTEX, 361 ppb MTBE. MW−11, ND BTEX, 0.83 ppb MTBE. MW−12, ND BTEX, 5.5 ppb MTBE. (RJF)

5/11/2007 − Feng − 4Q2006, 3/6/2007. Groundwater sampled and gauged 10/25/2006. 9/15 monitoring wells. DTW 16.19' to 22.19' bg. Flows to north. No LNAPL. MW−1, BTEX ND, 4.6 ppb MTBE. MW−2, 28.7 ppb BTEX, 111 ppb MTBE. MW−4 was not sampled. MW−5, BTEX ND, 1.4 ppb MTBE. MW−6, BTEX ND, 1.3 ppb MTBE. MW−7, 1.8 ppb BTEX, 2.5 ppb MTBE. MW−8, BTEX ND, 51.4 ppb MTBE. MW−10, 33.1 ppb BTEX, 26.1 ppb MTBE. MW−11, BTEX ND, <1 ppb MTBE. MW−12, BTEX ND, 7.7 ppb MTBE.

5/11/2007 − Feng − MPE O&M, 1Q2006, 1/9/2007. Influent Air sample 960 mg/m3 BTEX, recovery rate 0.183 lbs/hr. MTBE 57 mg/m3, recovery rate 0.0109 lbs/hr. Total recovered 287 lbs of total BTEX, 15.9 lbs of MTBE and 1,456 lbs of TPH after 422 hours of MPE system operation.

5/11/2007 − Feng − MPE O&M, 2Q2006, 1/9/2007. Influent Air sample 4/7/2006, 802 mg/m3 BTEX, recovery rate 0.171 lbs/hr, MTBE 74.3 mg/m3, recovery rate 0.0159 lbs/hr. Influent air sample 5/2/2006, 693 mg/m3 BTEX, recovery rate 0.122 lbs/hr, MTBE 50.8 mg/m3, recovery rate 0.00894 lbs/hr. Total recovered 319 lbs of total BTEX, 18.3 lbs of MTBE and 1,646 lbs of TPH after 581 hours of MPE system operation.

5/11/2007 − Feng − Reviewed the Comprehensive Environmental Site Assessment Report dated 3/7/2007, and the Exposure Assessment Report dated 3/20/2007, submitted by HydroTech on behalf of Reda Group. Groundwater samples indicated low contamination and no significant receptors of environmental concern were identified within the immediate site vicinity. HydroTech requested spill closure.

The request of spill closure is denied for the reasons: 1) The MPE system is still running and recovering. DEC usually will need 4−8 quarters of monitoring after the remedial system is shutdown to show no rebounds. 2) The monitoring reports (4Q2006) indicated BTEX concentration trend is fluctuating, the downward trend is not stable yet. (RJF)

7/23/2007 − Feng − 1Q2007, 6/13/2007. Groundwater sampled 1/8/2007. 9/15 monitoring wells were sampled. DTW 10.82' to 27' bg. Flows to north. No LNAPL. MW−1, 0.75 ppb BTEX, 4.1 ppb MTBE. MW−2, 356 ppb BTEX, 119 ppb MTBE. MW−4, not accessible. MW−5, ND. MW−6, ND. MW−7, 107 ppb BTEX, 12 ppb MTBE. MW−8, 3.6 ppb BTEX, 27.3 ppb MTBE. MW−10, 0.46 ppb BTEX, <1 ppb MTBE. MW−11, BTEX ND, 6.1 ppb MTBE. MW−12, BTEX ND, 4 ppb MTBE. (RJF)

11/13/2007 − Feng − Replied to Yash Saha (HydroTech) inquiry. There is still MPE system running onsite and it is still recovering, and it will need to have 1−2 years of monitoring after the shutdown of the system. So the site is not closing based on this condition.

If the site will be developed. Then a RAP addressing all the remaining contaminaiton (soil, soil gas, gw) will be submitted for approval. The approved RAP will be implemented prior to or during the contruction. (RJF)

12/17/2007 − Feng − 2Q2007, 8/23/2007. Vacant. The monitoring well network was gauged and sampled on 4/5/2007. The site is being remediated via the execution of Multi Phase Extraction events. Remediation events occurs at the site on a regular basis. 9/15 wells were gauged. DTW 17.12' to 21.44' bg. Flows to northwest. No LNAPL. 9/15 monitoring wells were sampled. BTEX range ND to 135 ppb (MW−2). MTBE range ND to 58.1 ppb (MW−2). (RJF)

1/8/2008 − Feng − Mark Robbin (HydroTech, 631−462−5866) called. The site will be developed. RAP with alternative groundwater remediation, soil excavation, and vapor mitigation design(vapor barrier and sub−slab venting system) will be submitted shortly. (RJF)

1/9/2008 − Feng − 3Q2007, 11/26/2007. Vacant. The monitoring well network was gauged and sampled on 7/17/2007. The site is being remediated via the execution of MPE events. 9/17 monitoring wells were gauged. DTW 16.73' to 20.31' bg. Flows to north. No LNAPL. 9 wells were sampled. BTEX range ND to 135 ppb (MW−2). MTBE range ND to 58.1 ppb (MW−2). (RJF)

3/7/2008 − Feng − Reviewed the architectural plans for the new building. The disign for vapor mitigation effort wasn't located. Email to P. Stewart (ACT) for vapor mitigation design and the basement information. (RJF)

3/7/2008 − Feng − Spoke to D. Greffenius (Delta). BP wanted to make sure the developer has enough finance support for the development before they would pull out the existing MPE system. P. Steward (ACT) has informed Delta that they got the demolition permit already. The MPE system would be pulled out in the next few weeks. BP will come up with remedial option for soil management and groundwater treatment. And may conduct EFR events on the MW−3 to remove product for a short term remediation. (RJF)

3/20/2008 − Feng − eDoc Quarterly Monitoring Report 4Q2007 and 1Q2008. (RJF)

6/16/2008 − Feng − 4Q2008, 2/28/2008, by Delta. Vacant site. The monitoring wells network was gauged and sampled on 10/2/2007. The site is being reemdiated via the execution of MPE events. 10 out of 15 monitoring wells were gauged and sampled. DTW 17.1' to 21.03' bg. Flows to north. No LNAPL. BTEX range ND to 4,326 ppb (MW−2). MTBE range ND to 211 ppb (MW−2).

1Q2008, 3/6/2008, by Delta. Vacant. The monitoring wells network was gauged and sampled on 1/30/2008. The site is being remediated via the execution of the MPE events. 10 monitoring wells were gauged and sampled. DTW 15.54' to 21.1' bg. Flows to north. No LNAPL. BTEX range ND to 824 ppb (MW−2). MTBE range ND to 110 ppb (MW−2). (RJF)

6/18/2008 − Feng − Portfolio meeting with BP and Delta. The MPE system is pulled out and the station building and canopy are removed. Delta is submitting the IRAP within next 3 weeks. BP/Delta will contact Paul Steward (ACT) in preparing the IRAP. (RJF)

11/18/2008 − Meeting with developer, Levenbaum, ACT, Delta and BP (called in). Agreed on: 1) review historical data to where contamination was, what have been remediated, what will be left behind after the construction and what remediation should be planned. 2) make sure the vapor barrier is compatible with hydrocarbon. (RJF)

11/25/2008 − Met with David Greffenius (Delta). Delta reviewed the historical data and calcuated out that the contaminated soil found former SB−3 at 24 feet has been removed. Post excavation samples were taken B−1 to B−7. Lab results indicate soil contamination remains. Delta will excavate more on B−6 and B−7, the two middle sections. Delta will lay the infiltration pipes in the B−1 to B−5 area for future nutrients addtion. 6 soil boring were proposed in the 1−story area and will go down 11 to 16 feet from what it is. Monitoring wells will be installed in the parking lot area. Delta will submit a letter plan for all these. (RJF)

12/3/2008 − Reviewed the memo from In−Line Plastics, LC and the MSDS from Chevron Phillips Chemical Company LP that Paul Steward sent via email regarding the vapor barrier proposed for the new building. The vapor barrier is acceptable. Email to ACT, BP and Delta reminding them the MSDS of the vapor barrier indicating it may react with oxygen and strong oxidazing agents and this should be taken into account when consider post remediation options. (RJF)

12/17/2008 − Spoke with David Greffenius. The infiltration pipes were layed in the B−1 to B−5 sections and vapor barrier installed. Plan to pour foundation next week. The B−6 and B−7 sections were over excavated deeper down and endpoint samples were collected. Lab results are expected in a few days. (RJF)

12/18/2008 − visited the site and met with David Greffenius from Delta. Four schedule 40 PVC pipes were layed beneath the vapor barrier in the 2 sections near the back and the foundation was poured already. Half of the 2 middle sections was poured too. David said the middle 2 sections were over excavated 4−6 feet deeper and endpoint samples were taken, the results shall be back in a few days. 4 soil borings were done in the 1−story area. The portion near 4th Ave has not been excavated yet, but it might started in 3 weeks or 1 month. (RJF)

7/21/2009 − DEC received and reviewed the soil sampling results from the area of the site slated for construction of the one−story building portion. Analytical data indicated no VOCs exceeding criteria. DEC required installation of monitoring wells to implement groundwater quality monitoring during and post−construction. Site plan with wells location will be submitted shortly. (RJF)

9/30/2009 − email from Delta. attached a PBS registration form for the discovered 12 abandoned USTs.

12/17/2009 − Investigation Work Plan, dated 12/17/2009, by ARCADIS. ARCADIS proposes 2 wells and 1 soil borings in the parking lot, 2 wells at the sidewalk of 26th Street. The utility survey initial resulst indicate that underground utilities beneath the sidewalk along 4th Ave would likely preclude the installation of borings and monitoring wells in that sidewalk.

3/18/2010 − Project Status letter, dated 3/18/2010, by ARCADIS. The Construction schedule has been delayed and that access to the 26th Street sidewalk to install 2 of 3 remaining proposed wells may not be possible until May. ARCADIS requests extension

for completion of the site characterization report until 7/2010.

6/12/2010 − email from ARCADIS "Mark − during our meeting a couple of weeks ago, you asked us to look into why no soil samples were collected beyond 15 feet (final well depth was 22 feet) at MW−17A. The drillers encountered cobbles from 10 to 15 feet and broke a part on the GeoProbe. A field decision was made to continue to auger to final depth and install the well."

10/29/10: This spill case transferred from R. Feng to J. Kolleeny. − JK

12/15/10: Reviewed Subsurface Hydrocarbon Assessment Rpt by ARCADIS, dated 9/30/10 (in eDocs). Rpt summarizes install'n of addt'l on− and off−site wells with soil & GW sampling. On−site wells MW−16A, MW−17A and MW−18A were installed in Jan. 2010; sidewalk wells MW−19A, MW−20A and MW−21A were installed in August 2010. Significant soil & GW contam were detected in wells MW−16A and MW−18A. Rpt concludes there are residual impacts beneath central & eastern portion of parking lot. Based on results, ARCADIS recommends ongoing quarterly GW monitoring, plus evaluation of remedial technologies, preparation of feasibility study and remedial action plan, and subsequent aggressive, targeted remediation. Due to limited space at site, they anticipate that remediation may involve injection of reagents into monitoring wells and infiltration lines installed under hotel foundation slab during construction. − J. Kolleeny

02/03/11: Reviewed 4th Quarter 2010 GW Monitoring Rpt by ARCADIS dated 1/19/11 (in eDocs). Rpt presents GW data for Oct 2010 showing residual GW contam in two wells: MW−16A had 29,000 ug/L total BTEX (up from 2,830 ug/L tBTEX when last sampled, in May 2010); MW−18A had 769 ug/L tBTEX (down from 3,050 ug/L when last sampled in May 2010). Rpt states that quarterly GW monitoring will continue, with next sampling event in Jan. 2011; also states that RAP is being prepared and will be submitted to DEC by end of Feb. 2011. After reviewing rpt, in late Jan. 2011 I spoke with Andrew Korik of ARCADIS about remedial options, he asked if chem ox injections into well MW−16A (since it's most upgradient contam well) would be acceptable; I said DEC would prefer that they not inject into monitoring well, as this could compromise future GW data from well. Andrew concurred after checking with his technical staff, that injecting into monitoring well is not acceptable. They will see if they can install injection well upgradient of MW−16A, in parking lot ramp; if not, they will explore other options. − JK

04/08/11: Reviewed 1st Quarter 2011 GW Mon & Analysis Rpt by ARCADIS, dated 3/9/11 (in eDocs). Rpt presents results of Jan. 2011 GW sampling, showing well MW−16A had 8,180 ug/L total BTEX (down from 29,000 ug/L (J) in Oct. 2010), MW−18A had 25,000 ug/L tBTEX and 470 ug/L MTBE (up from 769 ug/L and 14 ug/L, resp.), and MW−21A had 1,600 ug/L MTBE (down from 2,400 ug/L in Oct. 2010). Rpt states that quarterly GW mon will continue, and that a RAP is in preparation and will be submitted to DEC in March 2011. − J. Kolleeny

4/11/2011 − Spill transferred back to JFeng.

04/19/11: Reviewed Remedial Action Work Plan for Anaerobic Biological Oxidation, by ARCADIS dated 2/28/11 (in eDocs). RAWP proposes injection of sulfate to address residual GW contam at site, using 3 infiltration galleries installed beneath hotel foundation slab plus 3 new injection wells − one upgrade of well MW−16A in sidewalk along 4th Ave. and 2 on either site of MW−21A, in sidewalk along 25th Street. I sent approval letter (in eDocs) to Jon Armstrong of BP, cc's to Andrew Korik and Gene Choquette of ARCADIS. − J. Kolleeny

5/25/2011 − email from Andy Korik "Here is notification that injection wells were installed at 764 4th Ave. Brooklyn." eDoc the report. JF

5/31/2011 − received quarterly report 2Q2011. eDoc. JF

7/12/2011 − Sulfate Injection Well Installation Notification, dated May 25, 2011, by ARCADIS. As per the approved RAWP, 2 sulfate injection wells IW−05 and IW−06 were installed during the week of May 16, 2011. IW−07 was not installed due to the proximity of subway infrasture beneath 4th Ave, the NYMTA would not permit installation of an injection well in the sidewalk along 4th Ave. Injection volumes at the previously installed injection gallery (IW−01 through IW−04) will be adjusted to compensate for the absence of IW−07. They submitted the Inventory of Injection Wells package to EPA on 5/5/2011. Will notify DEC a week prior any field work. JF

7/14/2011 − 2Q2011, 5/31/2011, by ARCADIS. The report summarize some details of the excavation for the development. The majority of the site footprint was over−excavated to approximately 20−25 feet below its previous grade at street level, and all previously existing on−site monitoring wells were destroyed. The northern portion of the site coinciding with the parking garage was backfilled to 8 feet below street level. During the excavation, 12 unregistered 550−gallon USTs were found. These tanks were promptly registered with NYSDEC, closed and removed. Approximately 592 tons of petroleum−impacted soil were excavated and disposed off site as part of the tank removal. A total of approximately 10,000 tons of soil was removed during the development. The developer installed vapor barrier and SSDS. In addition, 4 horizontal injection pipes were installed beneath the building foundation. These injection pipes are connected to vertical risers, which along the west side of the new hotel building. The wells were gauged on April 4, 2011. NO LNAPL. DTW 12.16' to 20.63' bg. Fluctuation +/− less than one feet. Max BTEX 27,000 ug/L, MTBE 4,100 ug/L (MW−18A). Will continue quarterly monitoring. Remedial injection wells were installed in May and a report will be submitted. JF

5/8/12 − Raphael Ketani. Mr. Korik submitted a proposal to the DEC on 5/1/12 requesting to use sodium nitrate in place of sodium persulfate for treating the groundwater contamination at the site. After review by our technical staff, a number of comments and requests were submitted to me for forwarding to Mr. Korik. I put the comments and requests in a draft letter for the review of Hassan Hussein, EE III at Region 2 DEC.

In brief, the letter approved the use of sodium nitrate and requested bacteria culture information, dosing information, nitrate enriched groundwater management information, that the groundwater must be kept anoxic and a warning regarding the regulated use of sodium nitrate.

Mr. Hussein approved the letter and it was sent out today.

5/30/12 − Raphael Ketani. Earlier, Mr. Korik had sent me an ARCADIS 5/23/12 response letter to the Department's 5/7/12 conditional approval letter regarding the use of sodium nitrate in place of sodium persulfate. I reviewed the response letter which addressed the 7 comments the Department had made. Their responses were as follows:

1) ARCADIS sent a letter dated 2/29/12 to the EPA indicating that they will use sodium nitrate in place of the sodium persulfate. However, they haven't had a response from the EPA.

2) The amounts of sodium nitrate that will be on site will be less than the 400 pound limit. For this site, 180 lbs. of the material will be stored on site at any given time.

3) Dosing information was presented and was deemed appropriate.

4) Quantitative polymerase chain reaction was used to evaluate the presence of Dichloromonas species bacteria.

5) By using appropriate amounts of the sodium nitrate chemical, the nitrate concentrations will be maintained in order to keep the groundwater environment anoxic.

6) The "push pull" method will be used to extract any groundwater. This method doesn't cause the reorientation of the soil grains which would result in a loss of the efficiency of the injections. They state that there will be minimal groundwater displacement.

7) The nitrate concentrations will decrease in two ways: first, nitrate reducing bacteria and reduced minerals will change the nitrate to nitrite and eventually to nitrogen gas. Secondly, the nitrate will be diluted by the downgradient groundwater. Estimates of the distance traveled by 1000 ppm nitrate groundwater until it becomes 10 ppm nitrate groundwater were included in a table. The nitrate enriched groundwater under the site will have to travel 16 feet in order to reach CP−51 levels.

Later today, a conference call took place between Mr. Korik, other staff from ARCADIS, staff from BP and myself. The proposed use of sodium nitrate was discussed. Specifically, the ARCADIS 5/1/12 sodium nitrate proposal, the Department's comments in our 5/7/12 response letter and the information in the ARCADIS 5/23/12 response letter. I stated that the Department considered that ARCADIS, and thereby BP, had adequately responded to the Department's comments with the exception of item #7, monitoring nitrate concentrations in the groundwater. Mr. Korik explained that, for BP station #05082, there were monitoring wells downgradient of the injection locations. I stated that this was sufficient for monitoring the groundwater.

The ARCADIS 5/23/12 response letter was found to be acceptable with the only comment being that they will have to frequently sample the groundwater in order to be sure that it does not exceed the CP−51 standards. If they find that the standards are exceeded, then they will have to propose a means for managing the excess nitrate. ARCADIS must submit a letter plan with a work schedule by June 29, 2012 for conducting the injections and submitting quarterly groundwater monitoring reports. I drafted a letter for the review of Hassan Hussein, EE III and head of the Hazardous Materials Unit.

5/31/12 − Raphael Ketani. Mr. Hussein approved the letter and it was sent out.

THE FOLLOWING ACTIVE SPILLS FOR THIS CATEGORY WERE REPORTED BETWEEN 1/8 MILE AND 1/2 MILE SEARCH RADIUS FROM THE SUBJECT ADDRESS. THESE SPILLS WERE REPORTED TO BE LESS THAN 100 UNITS IN QUANTITY AND CAUSED BY: EQUIPMENT FAILURE, HUMAN ERROR, TANK OVERFILL, DELIBERATE SPILL, TRAFFIC ACCIDENT, HOUSEKEEPING, ABANDONED DRUM, OR VANDALISM. THESE SPILLS ARE NEITHER MAPPED NOR PROFILED IN THIS REPORT.

FACILITY ID	FACILITY NAME	STREET	CITY
9415178	29TH ST & 2ND AVE	29TH STREET/2ND AVENUE	BROOKLYN
9502298	29TH ST & 3RD AVE	29TH ST/3RD AVE	BROOKLYN
0102524	ANTON JUNIC ENTERPRISES	776 3RD AVENUE	BROOKLYN
0200874	GOWANUS SUBSTATION CP#1	27TH STREET & 3RD AVENUE	BROOKLYN
0111289	GOWANUS SUBSTATION CP #4	27TH STREET & 3RD AVENUE	BROOKLYN
1114371	GOWANAS SUBSTATION	27TH ST AND 3RD AVE	BROOKLYN
1112873	SUBSTATION REACTOR 18	99 27 ST	BROOKLYN
0012529	GOWNUS SUBSTATION CP#2	27TH STREET & 3RD AVENUE	BROOKLYN



CLOSED STATUS TANK FAILURES IDENTIFIED WITHIN 1/2 MILE SEARCH RADIUS

Please Note: * − Compass directions can vary substantially for sites located very close to the subject property address.

Map Identification Number 40 **990 THIRD AVE** **Spill Number: 9510315** **Close Date: 02/15/2006**
990 THIRD AVE BROOKLYN, NY TT−Id: 520A−0043−461

MAP LOCATION INFORMATION
Site location mapped by: PARCEL MAPPING (2)
Approximate distance from property: 196 feet to the SW*

ADDRESS CHANGE INFORMATION
Revised street: 990 3RD AVE
Revised zip code: 11232

Source of Spill: COMMERCIAL/INDUSTRIAL Spiller: PETER DAVIDSON − DAVIDSON PIPE SUPPLY Spiller Phone: (718) 439−6300
Notifier Type: Local Agency Notifier Name: DAN MARZANO Notifier Phone: (516) 221−7500
Caller Name: AL GULUM Caller Agency: SOIL MECHANICS ENVIROMENT Caller Phone: (516) 221−7500
DEC Investigator: JCGRATHW Contact for more spill info: AL GULUM Contact Person Phone: (516) 221−7500

Category: Known or probable release, where, without action, there is a potential for a fire/explosion hazard (indoors or outdoors), contamination of drinking water supplies, or significant release to surface waters.
Class: Willing RP − DEC Field Response − Corrective Action Initiated, Taken Over, or Completed by RP or Other Agency

Spill Date	Date Cleanup Ceased	Cause of Spill	Meets Cleanup Standards	Penalty Recommended
11/16/1995		TANK FAILURE	NO	NO

Material Spilled	Material Class	Quantity Spilled	Units	Quantity Recovered	Units	Resource(s) Affected
#2 FUEL OIL	PETROLEUM	0	GALLONS	0	GALLONS	SOIL

Caller Remarks:

COMPLAINANTS COMPANY WAS CONTRACTED TO REMOVED THREE TANKS OUT OF THE GROUND AND TWO TANKS WERE DISCOVERED TO HAVE BEEN LEAKING FOR AN UNDETERMINED AMOUNT OF TIME,BOTH TANKS HELD 4,000 GALS − TANKS HAVE BEEN REMOVED FROM THE GROUND AND CLEAN UP WILL BEGIN TOMORROW

DEC Investigator Remarks:

8/15/05 − Haggerty − spoke with Kathy from Soil Mechanics (516)−221−7500 on 7/15/05. She is trying to locate the file and will call back when and if she does. All other contact info is outdated.
−−−−requires additional info, site visit

11/22/05, SA: No PBS record found. Can not find the property records in the property shark. Address found on google. Talked to Kathy, she told me that as far she remember this spill has been closed by DEC. She will fax me a copy if found.

12/19/2005: No record found in remediation database. Spill remains open. Need to find the owner. (Sadique)

01/04/2006: As per property shark present owner is Costco Wholesale Corp. The property have multiple alternate address. (Sadique)

02/15/06 − DEC lead changed to Grathwol. Performed site visit. Davidson Pipe Supply is no longer at this address. Tenant spoke to me on the phone and gave me permission to inspect the basement of his new business. No oil fumes, basement refinished. Business is on gas heat. New slab floor, no oil stains on walls or floor. Floor drain had water in it, no oil product or sheen.
New business: K.C. Products, Ltd. (Kitchen counters, moulding, etc.)

Map Identification Number 41 **BELL ALTANTIC** **Spill Number: 9108899** **Close Date: 05/24/2007**
230 43RD ST BROOKLYN, NY TT−Id: 520A−0044−731

MAP LOCATION INFORMATION
Site location mapped by: PARCEL MAPPING (2)
Approximate distance from property: 614 feet to the SW

ADDRESS CHANGE INFORMATION
Revised street: NO CHANGE
Revised zip code: NO CHANGE

Source of Spill:	COMMERCIAL/INDUSTRIAL	Spiller:	BELL ATLANTIC	Spiller Phone:	
Notifier Type:	Other	Notifier Name:		Notifier Phone:	
Caller Name:	L JODICE	Caller Agency:	TYREE	Caller Phone:	(516) 249−3150
DEC Investigator:	skcarlso	Contact for more spill info:		Contact Person Phone:	

Category: Known petroleum or hazardous material release with minimal potential for fire/explosion (indoors or outdoors), drinking water contamination, or releases to surface waters.
Class: Willing RP − DEC Field Response − Corrective Action Initiated, Taken Over, or Completed by RP or Other Agency

Spill Date	Date Cleanup Ceased	Cause of Spill	Meets Cleanup Standards	Penalty Recommended
11/19/1991	07/14/2004	TANK FAILURE	NO	NO

Material Spilled	Material Class	Quantity Spilled	Units	Quantity Recovered	Units	Resource(s) Affected
GASOLINE	PETROLEUM	30.00	POUNDS	0.00	POUNDS	SOIL

Caller Remarks:

CONTAMINATED SOIL

DEC Investigator Remarks:

Prior to Sept, 2004 data translation this spill Lead_DEC Field was "SUN"
10/10/95: This is additional information about material spilled from the translation of the old spill file: YARDS.

Transfered from Tang.

09/23/2003

Transferred from Tibbe to Sun.

10/03/2003− Sun− File Review by Sun:

−Quarterly Report Jan 2003 thru March 2003 by EnviroTrac (Jeff Bohlen, 631−471−1500) −On Jan 28, 2003, Verizon's consultant performed the injection of oxygen releasing material (ORM) into the groundwater at the site. A total of 440 pounds of calcium peroxide (IXPER 75C) was injected through a network of 10 boring locations. At each boring, Geoprobe equipment was utilized to disperse approximately 40 to 50 pounds of ORM and a half of a pound of food grade sugar across the uppermost 12−feet of saturated soils. The results of this first quarter groundwater monitoring event indicate a decline in total dissolved BTEX/MTBE concentrations in Monitoring wells MW−2, MW−3, MW−5, MW−8 and MW−B. But, it show a significant increase in total BTEX & total VOCs in MW−4, and did not produce the desired downward trend of dissolved VOCs in groundwater.

−Quarterly Report April 2003 thru June 2003 by EnviroTRac Ltd (Jeff Bohlen, 631−471−1500)− The results of this quarter indicate a decline in total dissolved BTEX/MTBE concentrations in Monitoring Wells MW−1, MW−3, MW−5, MW−7 and MW−B. But, it shows a significant increase in total dissolved BTEX and total VOCs in MW−2, MW−4 and MW−8. The bio remediation using ORM injection into the groundwater is not producing the intended results. DEC intends to ask Verizon to investigate the soil around the 2x2000 gallon gasoline USTs (closed−in−place), and to confirm the groundwater flow direction.

10/07/2003− Sun & Vought visited the Verizon's site and met with John Quatrale of Verizon and Jeff Bohlen of Envirotrac. Based on our discussion, Verizon/Envirotrac will confirm the ground water flow direction in the next quarterly report.

10/17/2003−Sun sent an e−mail to John Quatrale of Verizon (516−292−8166), requesting the following actions be taken: 1) Correct the North arrow direction on Figure 1 of the Quarterly Report, 2) Re−survey the wells and determine the groundwater flow direction, 3) Provide the most recent quarterly report−covering July 2003 through September 2003.

10/30/2003−Sun− File Review by Sun:

−Updated Report−July 2003 through September 2003: The results of the third quarter 2003 groundwater monitoring event indicated a decline in total dissolved VOC concentrations in MW−2 and MW−4, however, the total dissolved VOC concentrations increased in MW−5, MW−8, and MW−B. The hotest spot is on MW−4, which has 28,111 ppb of BTEX (max),and 30,411 ppb of total VOCs(max). MW−2 has

the highest MTBE of 1,300 ppb (max). Per the quarterly report, Verizon may elec to remove the active 4000−gallon underground storage tank (UST) containing gasoline along with the dispenser island and associated piping during the next reporting period.

12/31/2004−File Update by Sun: On April 8th and 9th, 2004, one 4000−gallon gasoline underground storage tank (UST) and the associated dispenser island and piping at the subject site were removed. A total of six post−excavation soil samples were collected. Five of the soil samples were collected from the UST excavation. The soil samples were collected at each sidewall of the UST excavation in addition to the bottom of the UST excavation. On additional soil sample was collected from the area of the dispenser island. Post−excavation soil samples collected from the sidewalls and bottom of the UST excavation and from the area of the dispenser island were below NYSDEC TAGM 4046 Recommended Soil Cleanup Objectives for the VOCs analyzed.

1/3/2005−File Update by Sun: On 12/7/04, the Department approves the remedial system proposed by EnviroTrac dated 11/1/04 for the subject site; specifically, the use of Soil Vapor Extraction/Air Sparging (SVE/AS) remedial system for in−situ remediation of the petroleum contaminated subsurface soil as well as petroleum compounds dissolved in groundwater.

1/5/06: Case reassigned to Andersen.

1/11/06: Reviewed the quarterly report dated 1/10/06. SVE/AS in operation. Samples taken on 9/28/05. Max BTEX 164.2 ppb (MW−4). Max MTBE 178 ppb (MW2).

1/19/06: Reviewed the fourth quarterly 2005 update report. BTEX and MTBE ND in all wells sampled. Approved shutoff of the AS/SVE system.

4/27/06: Meeting with Verizon, NYSDEC, and EnviroTrac. March gw monitoring showed rebounding in one well. Awaiting formal copy of monitoring report.

5/11/06: Received first quarterly 2006. SVE/AS was shut off on 1/19/06. BTEX and MTBE ND in all wells except MWB. An off site source is suspected in MWB. Concentrations in MWB: BTEX 33.6ppb, MTBE ND, Naphthalene 1,770 ppb. The naphthalene concentration in MWB was ND for the last two quarters. Wait another quarter to confirm the napthalene concentration in MWB. Then request off site well to confirm an off−site source. Reopened spill 8910578, failed tank tightness test of fuel oil USTs on upgradient property which was never investigated.

10/11/06: Received april − june 2006 monitoring report. Wells sampled on 6/15/06. Max BTEX 19 ppb (MWB), max MTBE 47 ppb (MW−2). TVOC 1,093 ppb (MWB). High napthalene in MWB may be result of an off−site source. Spill 8910578, directly upgradient, is currently being investigated. The Department approved that groundwater sampling cease while the Department investigates spill 8910578.000

5/24/07: NFA issued.

Map Identification Number 42 **341 39TH ST** **Spill Number: 9200366** **Close Date: 04/10/1992**
341 39TH ST SUNSET PARK, NY TT−Id: 520A−0041−161

MAP LOCATION INFORMATION
Site location mapped by: PARCEL MAPPING (3)
Approximate distance from property: 690 feet to the S

ADDRESS CHANGE INFORMATION
Revised street: NO CHANGE
Revised zip code: NO CHANGE

Source of Spill: COMMERCIAL/INDUSTRIAL
Notifier Type: Other
Caller Name: B CAREY
DEC Investigator: O'DOWD
Spiller: JERRY
Notifier Name:
Caller Agency: CASTLE
Contact for more spill info:
Spiller Phone: (718) 788−1155
Notifier Phone:
Caller Phone: (212) 823−8800
Contact Person Phone:

Category: Known petroleum or hazardous material release with minimal potential for fire/explosion (indoors or outdoors), drinking water contamination, or releases to surface waters.
Class: Willing RP − DEC Field Response − Corrective Action Initiated, Taken Over, or Completed by RP or Other Agency

Spill Date	Date Cleanup Ceased	Cause of Spill	PBS # Involved	Meets Cleanup Standards	Penalty Recommended
04/09/1992	04/10/1992	TANK FAILURE	2−320617	UNKNOWN	NO

Material Spilled	Material Class	Quantity Spilled	Units	Quantity Recovered	Units	Resource(s) Affected
#6 FUEL OIL	PETROLEUM	300.00	GALLONS	0.00	GALLONS	SOIL

TANK TEST INFORMATION

Tank Number	Tank Size	Tank Test Method	Leak Rate	Gross Leak or Failure
		Unknown	0.00	UNKNOWN

Caller Remarks:

PETRO TANK CLEANERS TO PUMP & CLEAN

DEC Investigator Remarks: NO DEC INVESTIGATOR REMARKS GIVEN FOR THIS SPILL.

Map Identification Number 43 **72 PRECINCT NYPD −DDC** **Spill Number: 9514143** **Close Date: 10/31/2003**
830 4TH AVENUE BROOKLYN, NY TT−Id: 520A−0041−765

MAP LOCATION INFORMATION
Site location mapped by: PARCEL MAPPING (2)
Approximate distance from property: 901 feet to the ENE

ADDRESS CHANGE INFORMATION
Revised street: NO CHANGE
Revised zip code: NO CHANGE

Source of Spill:	INSTITUTIONAL, EDUC, GOV, OTHER	Spiller:	NYC	Spiller Phone:	
Notifier Type:	Responsible Party	Notifier Name:	CONTRACTOR	Notifier Phone:	
Caller Name:	MIKE ENGLISH	Caller Agency:	NYC DGS	Caller Phone:	(718) 786−3838
DEC Investigator:	JMKRIMGO	Contact for more spill info:		Contact Person Phone:	

Category: Known or probable release, where, without action, there is a potential for a fire/explosion hazard (indoors or outdoors), contamination of drinking water supplies, or significant release to surface waters.
Class: Willing RP − DEC Field Response − Corrective Action Initiated, Taken Over, or Completed by RP or Other Agency

Spill Date	Date Cleanup Ceased	Cause of Spill	Meets Cleanup Standards	Penalty Recommended
02/05/1996		TANK FAILURE	NO	NO

Material Spilled	Material Class	Quantity Spilled	Units	Quantity Recovered	Units	Resource(s) Affected
GASOLINE	PETROLEUM	0	GALLONS	0	GALLONS	SOIL

Caller Remarks:

gasoline odor in soil after tanks were removed. Same as spill # 9514143.

DEC Investigator Remarks:

Prior to Sept, 2004 data translation this spill Lead_DEC Field was "KRIMGOLD"

Map Identification Number 44 **72 PRECINCT NYPD −DDC** **Spill Number: 9502759** **Close Date: 01/10/2005**
830 4TH AVENUE BROOKLYN, NY TT−Id: 520A−0041−618

MAP LOCATION INFORMATION
Site location mapped by: PARCEL MAPPING (2)
Approximate distance from property: 901 feet to the ENE

ADDRESS CHANGE INFORMATION
Revised street: NO CHANGE
Revised zip code: NO CHANGE

Source of Spill: INSTITUTIONAL, EDUC, GOV, OTHER | Spiller: SAME | Spiller Phone:
Notifier Type: DEC | Notifier Name: | Notifier Phone:
Caller Name: DAN WEISSMAN | Caller Agency: NYSDEC | Caller Phone: (718) 482−4933
DEC Investigator: ADZHITOM | Contact for more spill info: | Contact Person Phone:

Category: Known or probable release, where, without action, there is a potential for a fire/explosion hazard (indoors or outdoors), contamination of drinking water supplies, or significant release to surface waters.
Class: Willing RP − DEC Field Response − Corrective Action Initiated, Taken Over, or Completed by RP or Other Agency

Spill Date	Date Cleanup Ceased	Cause of Spill	Meets Cleanup Standards	Penalty Recommended
06/01/1995		TANK FAILURE	NO	NO

Material Spilled	Material Class	Quantity Spilled	Units	Quantity Recovered	Units	Resource(s) Affected
GASOLINE	PETROLEUM	−1.00	GALLONS	0.00	GALLONS	SOIL

Caller Remarks:

WATER FOUND IN TANK − POSSIBLE LEAK − TO BE REPAIRED 6/5/95. Also see spill #s 9514143 and 9604636.

DEC Investigator Remarks:

Prior to Sept, 2004 data translation this spill Lead_DEC Field was "ZHITOMIRSKY"
TRANSFERRED FROM Y.KRIMGOLD.
This spill is referred to spill # 9515879 and is closed today by II (01/10/05).

Map Identification Number 45 **Spill Number: 9803014** **Close Date: 03/03/2003**

357 40TH ST BROOKLYN, NY TT−Id: 520A−0042−149

MAP LOCATION INFORMATION
Site location mapped by: PARCEL MAPPING (2)
Approximate distance from property: 956 feet to the S

ADDRESS CHANGE INFORMATION
Revised street: NO CHANGE
Revised zip code: NO CHANGE

Source of Spill: INSTITUTIONAL, EDUC, GOV, OTHER | Spiller: ANNA ALIMONDA | Spiller Phone: (718) 768−2240
Notifier Type: Other | Notifier Name: | Notifier Phone:
Caller Name: DOROTHY FENYO | Caller Agency: PROTEST TANK | Caller Phone: (516) 321−4670
DEC Investigator: TOMASELLO | Contact for more spill info: ANNA ALIMONDA | Contact Person Phone: (718) 768−2240

Category: Known petroleum or hazardous material release with minimal potential for fire/explosion (indoors or outdoors), drinking water contamination, or releases to surface waters.
Class: Willing RP − DEC Field Response − Corrective Action Initiated, Taken Over, or Completed by RP or Other Agency

Spill Date	Date Cleanup Ceased	Cause of Spill	Meets Cleanup Standards	Penalty Recommended
06/01/1998		TANK FAILURE	NO	NO

Material Spilled	Material Class	Quantity Spilled	Units	Quantity Recovered	Units	Resource(s) Affected
#2 FUEL OIL	PETROLEUM	0	GALLONS	0	GALLONS	SOIL

Caller Remarks:

tank failure.

DEC Investigator Remarks: NO DEC INVESTIGATOR REMARKS GIVEN FOR THIS SPILL.

Map Identification Number 46 **GREENWOOD CEMETERY** **Spill Number: 9413808** **Close Date: 11/16/2005**
921 4TH AVENUE BROOKLYN, NY 11232−2317 TT−Id: 520A−0046−458

MAP LOCATION INFORMATION
Site location mapped by: PARCEL MAPPING − LARGE SITE
Approximate distance from property: 1088 feet to the ESE

ADDRESS CHANGE INFORMATION
Revised street: GREENWOOD CEMETERY
Revised zip code: 11232

Source of Spill: COMMERCIAL/INDUSTRIAL Spiller: SAME Spiller Phone:
Notifier Type: Local Agency Notifier Name: Notifier Phone:
Caller Name: MURALI SAGAR Caller Agency: TONE TANK− PUMP Caller Phone: (718) 331−5003
DEC Investigator: JEDURNIN Contact for more spill info: NICHOLAS VISLOCKY Contact Person Phone:

Category: Known petroleum or hazardous material release with minimal potential for fire/explosion (indoors or outdoors), drinking water contamination, or releases to surface waters.
Class: Willing RP − No DEC Field Response − Corrective Action Initiated or Completed by RP or Other Agency

Spill Date	Date Cleanup Ceased	Cause of Spill	Meets Cleanup Standards	Penalty Recommended
01/17/1995		TANK FAILURE	NO	NO

Material Spilled	Material Class	Quantity Spilled	Units	Quantity Recovered	Units	Resource(s) Affected
GASOLINE	PETROLEUM	−1.00	POUNDS	0.00	POUNDS	SOIL

Caller Remarks:

CONTAMINATION FOUND WHEN REMOVING TANKS ABOVE TANKS. 3 550 GAL TANKS

DEC Investigator Remarks:

November 16, 2005, Durnin: On about January 17, 1995, the Greenwood Cemetery removed 3 existing 550 gallon & 1 existing 4000 gallon motor fuel storage tanks & related pumps. They were replaced with 1 new 1000 gallon & 1 new 4000 gallon motor fuel storage tanks and 2 new BSA approved pumps on a concrete island with related piping and controls. Both tanks are Double−Walled Fiberglass. The 1000 gallon tank is for diesel. Nicholas Vislocky obtained a permit to do this work on July 25, 1994. Based on this information and that less than a liter of petroleum was apparently spilled, this spill is closed.

Map Identification Number 47 **971−975 4TH AVE.** **Spill Number: 9207015** **Close Date: 07/13/2006**
971 4TH AVE BROOKLYN, NY TT−Id: 520A−0046−784

MAP LOCATION INFORMATION
Site location mapped by: PARCEL MAPPING (2)
Approximate distance from property: 1105 feet to the SE

ADDRESS CHANGE INFORMATION
Revised street: NO CHANGE
Revised zip code: NO CHANGE

Source of Spill:	GASOLINE STATION	Spiller:	SCA	Spiller Phone:	
Notifier Type:	Other	Notifier Name:		Notifier Phone:	
Caller Name:	JULIE GESSLER	Caller Agency:	NYC SCHOOL CONSTRUCTION	Caller Phone:	(718) 472−8307
DEC Investigator:	JAQUINN	Contact for more spill info:		Contact Person Phone:	

Category: Known release which created a fire/explosion hazards (inside or outdoors), drinking water supply contamination, or significant releases to surface waters.
Class: Willing RP − DEC Field Response − Corrective Action Initiated, Taken Over, or Completed by RP or Other Agency

Spill Date	Date Cleanup Ceased	Cause of Spill	Meets Cleanup Standards	Penalty Recommended
09/17/1992		TANK FAILURE	NO	NO

Material Spilled	Material Class	Quantity Spilled	Units	Quantity Recovered	Units	Resource(s) Affected
GASOLINE	PETROLEUM	−1.00	POUNDS	0.00	POUNDS	GROUNDWATER

Caller Remarks:

SUSPECT ABOUT 35 YRS OLD GASOLINE TANKS AT SITE RANDY AUSTIN IS AWARE OF SITE.

DEC Investigator Remarks:

Prior to Sept, 2004 data translation this spill Lead_DEC Field was "ROMMEL C"
3/11/03 − SAMUEL− File available in active unassigned spill files.

04/12/04

TRANSFERRD FROM ODOWD TO ROMMEL.

1/10/2006 − Haggerty − Leigh Gutterman from NYC School Construction (718−472−8502) is locating necessary reports. She is requesting another week to find them

7/13/2006 − Haggerty − Leigh Gutterman from NYC School Construction mailed closure report on June 7, 2006. The report essentially is the original from 13 years ago. NYC School Construction included new groundwater samples (March 2006) to hopefully provide proof the site has been remediated. In 1993, 44 UST's were removed along with 15,000 cubic yards of petroleum contaminated soil which were properly disposed of. Due to the N,R subway running underneath 4th Avenue to the west of the property, excavation was restricted. All accessible soil was excavated. Post−excavation soil samples contain VOC's and SVOC's above TAGM mostly in the area adjacent to 4th Avenue. However, the time passed since the soil samples were taken as well as the fact that the recent groundwater samples are below TAGM, DEC has decided to close the spill.

Map Identification Number 48 **OHANNA APARTMENT BUILDING** **Spill Number: 0514696** **Close Date: 07/26/2006**
4420 3RD AVE BROOKLYN, NY 11220 TT−Id: 520A−0046−459

MAP LOCATION INFORMATION
Site location mapped by: PARCEL MAPPING (2)
Approximate distance from property: 1168 feet to the SSW

ADDRESS CHANGE INFORMATION
Revised street: NO CHANGE
Revised zip code: NO CHANGE

Source of Spill: PRIVATE DWELLING
Notifier Type: Other
Caller Name: CHRIS PAULSEN
DEC Investigator: rvketani

Spiller: ALICE OHANNA − OHANNA HOME
Notifier Name: CHRIS PAULSEN
Caller Agency: EDWARD T MINER FUEL
Contact for more spill info: ALICE OHANNA

Spiller Phone: (718) 851−1328
Notifier Phone: (718) 439−5066
Caller Phone: (718) 439−5066
Contact Person Phone: (718) 851−1328

Spill Date	Date Cleanup Ceased	Cause of Spill	Meets Cleanup Standards	Penalty Recommended
03/22/2006		TANK FAILURE	NO	NO

Material Spilled	Material Class	Quantity Spilled	Units	Quantity Recovered	Units	Resource(s) Affected
#2 FUEL OIL	PETROLEUM	300.00	GALLONS	0.00	GALLONS	SOIL

Caller Remarks:

oil company deleivered fuel here two days ago and then customer called last night abnd said they were out of fuel: cross over split:

DEC Investigator Remarks:

3/24/06 − Raphael Ketani. I finally made contact with someone at the super's phone at (718) 851−1328. I had been trying since yesterday. Maria, a maintenance worker there, answered and said that Ms. Ohanna wasn't in, but would be back in the afternoon. I asked her if there were any odors in the building and she said she didn't smell anything. I asked her about the oil spill and she said she wasn't aware of any oil spill or any problems with the heat. I asked Maria where I can send a letter that would reach Ms. Ohanna. She said to send it to P.O. Box 200289, Brooklyn, 11220. I told her that I will make a site visit at 2PM and that I wanted access to the basement. She said that she will let Ms. Ohanna know.

I made the site visit. The odors were very strong (22 ppm) in the area of the twin 275 gallon tanks. However, there was only a slight indication that anything had ever spilled due to the absorbent sand on the floor below the front of the tanks. Ms. Ohana said that the service guy from Edward T. Miner Fuel Co. had stepped on a valve to one of the tanks and broke it. Later, I spoke to Mr. Chris Paulsen of the E.T. Miner Fuel Co. He said that there had been a leak from a broken cross over pipe and his crew had been over to repair it. He added that two days before, the tanks had held a large quantity of oil, but later they were dry. He suspected a 300 gal. loss.

4/24/06 − Raphael Ketani. I contacted Ms. Ohanna. I asked her what was the status of the cleanup. She said that her husband cleaned up all of the absorbent material and there is no odor. I told her I wanted to check and see for myself. She said that would be alright and she will call me with a date and time this week that would be good for her for a site visit.

5/17/06 − Raphael Ketani. I called Ms. Ohana and made an appointment for a site visit on 5/22 at 10:30AM.

5/22/06 − Raphael Ketani. I made a site visit at 10:15AM today. Ms. Ohana showed me that the oil company had come to her basement, cleaned up the spent Speedi Dri and had cemented over the floor under and around the tanks. I still detected 3900 ppb of volatiles with the PID. I told her that, to start, at least several soil borings and soil samplings have to be done around the tanks − and then maybe bioremediation. She said she has no money to do the work. I explained to her to contact either the oil company's or her own insurance to possibly get them to hire someone. She said she will try.

5/23/06 − Raphael Ketani. I received a call from Ms. Ohana. She said that she had all of the oil system piping replaced because her new oil company told her that E.T. Miner Fuel didn't do the job right and that the oil was still leaking out. She asked me to take a look at the pipes and close the case. She said she has no money to do the borings. I told her that the issue wasn't the pipes, but the estimated 300 gals. of oil that leaked into the ground below the tanks. I asked her for the phone number of E.T. Miner Fuel (718) 439−5066 and spoke to Karen at Miner Fuel. She passed me to Christopher of Miner Fuel. He explained that he tried to work with her, but she didn't want to pay for an investigation and remediation.

5/24/06 − Raphael Ketani. I called Ms. Ohana and talked to her about having one soil sample taken above the water table, instead of a series of borings and samples. I told her the sample needs to be taken to find out if her oil spill reached the water table. I gave her a list of contractors over the phone without prefering anyone. She said she was willing to do this and that she will

get back to me when she finds a contractor.

5/25/06 − Raphael Ketani. I received a message from Ms. Ohana and returned her call. She said she contacted an environmental company from the list I had given her regarding doing one soil boring and taking one soil sample. She said they wanted $3000. She said she doesn't have "that kind of money" and that I am driving her out of business. She claimed she may have to take out a loan and she needs the money to fix up her building. She asked that I come to her building one more time with the PID. She said I will not find any odors now as she and her husband have used ammonia and the deoderant powder and have cleaned everything up. I tried to explain to her, though she didn't seem to grasp the idea, that the issue is oil in the ground, not vapors. I told her I still needed one soil sample and to call Eastmond & Son who, I told her, were willing to give her a good price. I asked her whether she will call Eastmond, but she didn't respond to my question. She asked whether she can have her husband do the drilling and take the sample themselves to a laboratory. I told her that wouldn't be satisfactory as it has to be a sample taken with clean sampling equipment. I told her to call Eastmond, but she seemed to be more agitated. With that, she hung up the phone.

5/26/06 − Raphael Ketani. I sent a letter to Ms. Ohana explaining what she needs to do as the next step in the spill investigation and that the state will do the work if she doesn't and back bill her.

6/5/06 − Raphael Ketani. Received a call from Dennis Femia of NYC HPD (718) 802−4506. He asked what the situation in the building's basement was and what happened with the oil. I told him and he said Ms. Ohana takes his "Section 8" clients so he will try to help her.

I spoke to Mr. Mungra of Eastmond after this. He said he will do one boring tomorrow in her basement. He will go down 4 feet and take a sample. If it's clean he'll stop if it's dirty he'll try at 6 feet down and then maybe 8 feet.

7/5/06 − Raphael Ketani. I left a message for Isaac of Eastmond (718) 378−3000 to call me regarding the results of the soil boring.

7/18/06 − Raphael Ketani. I spoke to Isaac of Eastmond. He said that he has the soil sample analytical results. He said he will FAC them to me.

7/20/06 − Raphael Ketani. I tried calling Isaac, but could only leave a message on his cell phone (646) 879−6703.

7/26/06 − Raphael Ketani. I received a FAX today from Isaac of Eastmond with the analytical results for the one soil boring that was taken. There were no VOC hits, and the SVOC hits were either below TAGM or just slightly above it. Based upon this document and the documents in the record, I am closing this case.

8/17/06 − Raphael Ketani. Ms. Ohanna called up to inquire as to whether the spill case was closed. I told her it was. She asked for a DEC letter stating that the spill case is closed. I sent her one today.

Map Identification Number 49 **GOWANUS TURBINE SITE** **Spill Number: 9705001** **Close Date: 03/21/2002**
29TH STREET & 2ND AVENUE BROOKLYN, NY TT−Id: 520A−0051−276
29TH STREET & SECOND AVE

MAP LOCATION INFORMATION
Site location mapped by: PARCEL MAPPING − LARGE SITE
Approximate distance from property: 1610 feet to the NNE

ADDRESS CHANGE INFORMATION
Revised street: 27TH ST
Revised zip code: 11232

Source of Spill: COMMERCIAL VEHICLE Spiller: SCHAVONE − GOWANUS TURBINE SITE Spiller Phone:
Notifier Type: Responsible Party Notifier Name: SCHAVONE Notifier Phone:
Caller Name: MIKE CEASER Caller Agency: CON ED Caller Phone: (212) 580−6763
DEC Investigator: CAENGELH Contact for more spill info: SCHAVONE Contact Person Phone:

Category: Known petroleum or hazardous material release with minimal potential for fire/explosion (indoors or outdoors), drinking water contamination, or releases to surface waters.
Class: Willing RP − No DEC Field Response − Corrective Action Initiated or Completed by RP or Other Agency

Spill Date	Date Cleanup Ceased	Cause of Spill	Meets Cleanup Standards	Penalty Recommended
07/25/1997		TANK FAILURE	NO	NO

Material Spilled	Material Class	Quantity Spilled	Units	Quantity Recovered	Units	Resource(s) Affected
DIESEL	PETROLEUM	5.00	GALLONS	5.00	GALLONS	SOIL

Caller Remarks:

LEAKING TANK IN VEHICLE − SPILL ON PAVEMENT BEING CLEANED UP

DEC Investigator Remarks:

Prior to Sept, 2004 data translation this spill Lead_DEC Field was "ENGELHARDT"
3/2/02: Information submitted by Orion Power New York indicate that this was a one−time release from a Con Ed vehicle onto blacktop. The vehicle was repaired and the spill cleaned up. (JHO)

Map Identification Number 50 **BROOKLYN WEST 07 DOS −DDC** **Spill Number: 9603371** **Close Date: 02/24/2005**
5100 1ST AVENUE BROOKLYN, NY TT−Id: 520A−0047−675

MAP LOCATION INFORMATION
Site location mapped by: PARCEL MAPPING − LARGE SITE
Approximate distance from property: 1915 feet to the WSW

ADDRESS CHANGE INFORMATION
Revised street: NO CHANGE
Revised zip code: 11232

Source of Spill: INSTITUTIONAL, EDUC, GOV, OTHER
Spiller: ANTHONY FARINO − NYC DEPT OF GENERAL SERV.
Spiller Phone: (212) 669−8286
Notifier Type: Other
Notifier Name: MIKE BYRNE
Notifier Phone: (716) 856−5636
Caller Name: MIKE BYRNE
Caller Agency: URS CONSULTANTS
Caller Phone: (716) 856−5636
DEC Investigator: ADZHITOM
Contact for more spill info:
Contact Person Phone:

Category: Known petroleum or hazardous material release with minimal potential for fire/explosion (indoors or outdoors), drinking water contamination, or releases to surface waters.
Class: Willing RP − No DEC Field Response − Corrective Action Initiated or Completed by RP or Other Agency

Spill Date	Date Cleanup Ceased	Cause of Spill	Meets Cleanup Standards	Penalty Recommended
06/11/1996		TANK FAILURE	NO	NO

Material Spilled	Material Class	Quantity Spilled	Units	Quantity Recovered	Units	Resource(s) Affected
DIESEL	PETROLEUM	0	GALLONS	0	GALLONS	SOIL

Caller Remarks:

RESULTS FROM SOIL TEST SHOW CONTAMINATION − SUSPECTED TANK FAILURE

DEC Investigator Remarks:

Prior to Sept, 2004 data translation this spill Lead_DEC Field was "ZHITOMIRSKY"

The spill is closed in consultation with Alex to consolidate with spill # 9614638. The site is currently under remediation by LiRo Engineers. −II (02/24/05).

4/20/2005 AZ reviewed a Monitoring Report for this site received on February 23, 2005. The report presents remedial system performance and groundwater monitoring data. The report states that based on the site monitoring data, the MPE system is effectively treating contamination. However, free product persists at MW−8. LiRo recommends that all extraction wells with the exception of extraction well EW−11 be turned off in order to increase the effectiveness on MW−8. The Department concured with this proposal. In addition, LiRo recommends using a vacuum truck to remove the remaining product from MW−8. The Department disagreed with this proposal. The site has an MPE system which, with the only remaining pumping well, should be capable of removing the remaining contamination. If no progress is achieved by the remedial system modification, other remedial options might be explored.AZ

12/29/2005 Reviewed a Monitoring Report for this site received on November 3, 2005. The report states that based on the site monitoring data, free product was detected around MW−8 only. LiRo proposed to shutdown the MPE system and to conduct more rounds of IRM. This proposal is approved. The effectiveness of IRM performance should be evaluated in a quarter. The Department reserves the right to have the system back on if the proposed alternative remediation method is not producing satisfactory results within a reasonable time frame. AZ

5/9/2006 Reviewed a Monitoring Report for this site received on April 17, 2006. The report states that based on the site monitoring data, free product was detected around MW−8 (0.40'). LiRo discontnued monitoring and operating this system in December 2005. AZ

Map Identification Number 51 **NYC DEP. OF SANITATION #7** **Spill Number: 0510578** **Close Date: 11/10/2006**
5100 1ST AVENUE BROOKLYN, NY 11220 TT−Id: 520A−0047−679
5100 FIRST AVENUE

MAP LOCATION INFORMATION
Site location mapped by: PARCEL MAPPING − LARGE SITE
Approximate distance from property: 1915 feet to the WSW

ADDRESS CHANGE INFORMATION
Revised street: 5100 1ST AVE
Revised zip code: 11232

Source of Spill:	COMMERCIAL/INDUSTRIAL	Spiller:	JOE DIMAGGIO − NYC DEP. OF SANITATION #7	Spiller Phone:	(631) 844−1540
Notifier Type:	Other	Notifier Name:	JOE DIMAGGIO	Notifier Phone:	(631) 844−1540
Caller Name:	JOE DIMAGGIO	Caller Agency:	FERRANDINO AND SON ENVIRO	Caller Phone:	(631) 844−1540
DEC Investigator:	SFRAHMAN	Contact for more spill info:	JOE DIMAGGIO	Contact Person Phone:	(631) 844−1540

Category: Known petroleum or hazardous material release with minimal potential for fire/explosion (indoors or outdoors), drinking water contamination, or releases to surface waters.
Class: Willing RP − No DEC Field Response − Corrective Action Initiated or Completed by RP or Other Agency

Spill Date	Date Cleanup Ceased	Cause of Spill	Meets Cleanup Standards	Penalty Recommended
12/08/2005		TANK FAILURE	NO	NO

Material Spilled	Material Class	Quantity Spilled	Units	Quantity Recovered	Units	Resource(s) Affected
DIESEL	PETROLEUM	0	GALLONS	0	GALLONS	SOIL

Caller Remarks:

PBS No: 2−456128
SOIL WAS FOUND A FOOT ABOVE THE CASING ON THE TANK, THIS TANK WAS PREVIOUSLY ABANDONDED. THERE MAY BE AN OPEN SPILL ON THIS LOCATION. THERE IS SOIL CONTAMINATION, SAMPLES WILL BE TAKEN

DEC Investigator Remarks:

need to find proper address to send CSL to Sanitation Dept.
03/21/06 Sharif Rahman− A CSL was sent to
NYC DEPT. OF SANITATION
125 Worth Street, Room # 823B
New York, NY 10013
Attn: G. Carannante, Deputy Chief Of Facilities
04/06/06 Sharif Rahman− I spoke with Joe Dimaggio @ 631−844−1540 who told me they had been retained to remove four abandoned tanks(2000 gal.each) and installed a 2500 gallon new diesel tank.They came across contamination by the side wall and on top of the tank. The bottom of the tank excavation did not reveal any contamination. A report will be sent to DEC sharif.
Active remediation site for Spill cases 9614638 & 9611002.
07/20/06 Rahman− Left a messege to Joe Dimaggio's voice mail regarding the report.
11/10/06 Rahman− EnviroTrac Ltd. was retained to oversee the removal of three 2000 gallon diesel UST and one 2000 gallon gasoline UST.USTs were previously abandoned with concrete slurry. This concrete was broken up and removed from the tank prior to removal.USTs were found to be in good condition; no holes or pitting.A total of 20.17 tons of petroleum impacted soil was removed from the excavation.A total of 15 end point samples were taken from the excavation and analyzed for VOC/SVOCs.VOC/SVOCs are either non detect or below TAGM limit.Additionally, no contamination was identified beneath the dispenser island.Lab analytical, photographs of the removal event, waste manifest are on eDOCs. NFA required.

Map Identification Number 52 **25TH ST − 4TH AVE SUB−STA** **Spill Number: 9505109** **Close Date: 08/11/1995**
25TH ST − 4TH AVE SUB−STA BROOKLYN, NY TT−Id: 520A−0048−371

MAP LOCATION INFORMATION
Site location mapped by: ADDRESS MATCHING
Approximate distance from property: 1976 feet to the ENE

ADDRESS CHANGE INFORMATION
Revised street: 25TH ST / 4TH AVE
Revised zip code: NO CHANGE

Source of Spill:	COMMERCIAL/INDUSTRIAL	Spiller:	UNKNOWN	Spiller Phone:	
Notifier Type:	Citizen	Notifier Name:		Notifier Phone:	
Caller Name:	FRED WILDMAN	Caller Agency:	CIVILIAN	Caller Phone:	(212) 416−8259
DEC Investigator:	TOMASELLO	Contact for more spill info:		Contact Person Phone:	

Category: Known petroleum or hazardous material release with minimal potential for fire/explosion (indoors or outdoors), drinking water contamination, or releases to surface waters.
Class: Willing RP − DEC Field Response − Corrective Action Initiated, Taken Over, or Completed by RP or Other Agency

Spill Date	Date Cleanup Ceased	Cause of Spill	Meets Cleanup Standards	Penalty Recommended
02/01/1995		TANK FAILURE	NO	NO

Material Spilled	Material Class	Quantity Spilled	Units	Quantity Recovered	Units	Resource(s) Affected
#2 FUEL OIL	PETROLEUM	5.00	GALLONS	0.00	GALLONS	SOIL

Caller Remarks:

BEEN LEAKING LAST 5−6 MONTHS − PEOPLE FROM SUBWAY CLEAN−UP PERIODICALLY − BELIEVED TO BE COMING FROM SERVICE STATION OVERHEAD.

DEC Investigator Remarks:

refer to 9305122.

Map Identification Number 53 **Spill Number: 0300252** **Close Date: 04/08/2003**

160 22ND ST BROOKLYN, NY TT−Id: 520A−0048−373

MAP LOCATION INFORMATION
Site location mapped by: PARCEL MAPPING (2)
Approximate distance from property: 2586 feet to the NE

ADDRESS CHANGE INFORMATION
Revised street: NO CHANGE
Revised zip code: NO CHANGE

Source of Spill:	PRIVATE DWELLING	Spiller:	KENNY − EMPIRE STATE FUEL	Spiller Phone:	(718) 627−5107
Notifier Type:	Responsible Party	Notifier Name:		Notifier Phone:	
Caller Name:	RENE LEWIS	Caller Agency:	A L EASTMAN & SON	Caller Phone:	(718) 378−7000
DEC Investigator:	JMKRIMGO	Contact for more spill info:	CALLER	Contact Person Phone:	

Category: Known petroleum or hazardous material release with minimal potential for fire/explosion (indoors or outdoors), drinking water contamination, or releases to surface waters.
Class: Willing RP − DEC Field Response − Corrective Action Initiated, Taken Over, or Completed by RP or Other Agency

Spill Date	Date Cleanup Ceased	Cause of Spill	Meets Cleanup Standards	Penalty Recommended
04/07/2003		TANK FAILURE	NO	NO

Material Spilled	Material Class	Quantity Spilled	Units	Quantity Recovered	Units	Resource(s) Affected
#2 FUEL OIL	PETROLEUM	50.00	GALLONS	0.00	GALLONS	SOIL

Caller Remarks:

caller reports tank failed and spilled to concrete. some entered drain area. tank being emptied.

DEC Investigator Remarks:

Prior to Sept, 2004 data translation this spill Lead_DEC Field was "KRIMGOLD"
Called Rene Lewis from A.S. Eastman, who confirmed that spill was

cleaned−up by them. Clean−up require the use of 3 bags of

absorbent which was taken away for disposal. manifest Faxed.

No soil was impacted. The NYC−DEP was informed about the sewer

which was impacted. They responded.

Called Kenny from Empire State Fuel, who confirmed that clean−up

is completed.

Discussed with Jake, who visited this site on OFF−HOURS, and he

recommends closure.

E.R.



CLOSED STATUS TANK TEST FAILURES IDENTIFIED WITHIN 1/2 MILE SEARCH RADIUS

Please Note: * − Compass directions can vary substantially for sites located very close to the subject property address.

Map Identification Number 54 **COMADORE MANUFAC** **Spill Number: 0713359** **Close Date: 09/08/2008**
3913 2ND AVE BROOKLYN, NY TT−Id: 520A−0215−881

MAP LOCATION INFORMATION
Site location mapped by: PARCEL MAPPING (2)
Approximate distance from property: 188 feet to the SW*

ADDRESS CHANGE INFORMATION
Revised street: NO CHANGE
Revised zip code: NO CHANGE

Source of Spill: COMMERCIAL/INDUSTRIAL Spiller: HARRY GELB − COMADORE MANUFAC Spiller Phone:
Notifier Type: Tank Tester Notifier Name: Notifier Phone:
Caller Name: Caller Agency: Caller Phone:
DEC Investigator: bkfalvey Contact for more spill info: HARRY GELB Contact Person Phone: (718) 788−2600

Category: Known petroleum or hazardous material release with minimal potential for fire/explosion (indoors or outdoors), drinking water contamination, or releases to surface waters.
Class: Willing RP − No DEC Field Response − Corrective Action Initiated or Completed by RP or Other Agency

Spill Date	Date Cleanup Ceased	Cause of Spill	Meets Cleanup Standards	Penalty Recommended
03/18/2008		TANK TEST FAILURE	NO	NO

Material Spilled	Material Class	Quantity Spilled	Units	Quantity Recovered	Units	Resource(s) Affected
#2 FUEL OIL	PETROLEUM	0	GALLONS	0	GALLONS	SOIL

TANK TEST INFORMATION

Tank Number	Tank Size	Tank Test Method	Leak Rate	Gross Leak or Failure
	5000	Horner EZ Check I or II	0.00	UNKNOWN

Caller Remarks: NO REMARKS GIVEN FOR THIS SPILL

DEC Investigator Remarks:

4/1/08 bf: Called Harry Gelb (718)788−2600. He is not sure of why tank failed. he believes it may have been caused when the driveway was repaved. I confirmed mailing contact and address. Mr. Damast is owner of the building. Told him he can register both tanks for 2−608583 and 2−608582 under one registration since they are on same property. Address for site location for 2−608582 is incorrect and is the mailing address. I told him this needs to be corrected. Sent ttf letter to:
Abraham Damast
3913 2nd Ave. Realty LLC
4312 2nd Avenue
Brooklyn, NY 11232

09/05/08−Hiralkumar Patel. received call from Isaac from Eastmond. he mentioned that they did isolation test and found tank, fill line and supply/return lines tight. they found problem in vent pipe. asked Isaac to submit isolation test result.

9/8/2008 Isaac submitted a writeup listing the work done and there was no contamination found. Tank was closed in place. See attached eDocs report.

Map Identification Number 55 **GENERAL SERVICES OF FEDS** **Spill Number: 9908767** **Close Date: 06/10/2008**
850 3RD AVENUE (29TH ST AND 3RD AVE) BROOKLYN, NY 11232 TT−Id: 520A−0042−433
850 3RD AVENUE

MAP LOCATION INFORMATION
Site location mapped by: PARCEL MAPPING (2)
Approximate distance from property: 417 feet to the NE

ADDRESS CHANGE INFORMATION
Revised street: 850 3RD AVE
Revised zip code: NO REVISION MADE

Source of Spill:	NON−MAJOR FACILITY (>1100 GAL)	Spiller:	JOHN HARRIS − GENERAL SERVICES ADMIN.	Spiller Phone:	(718) 965−5147
Notifier Type:	Tank Tester	Notifier Name:		Notifier Phone:	
Caller Name:	STEVE BRAUN	Caller Agency:	AR FUELS	Caller Phone:	(718) 444−3400
DEC Investigator:	SFRAHMAN	Contact for more spill info:	STEVE FERMAN	Contact Person Phone:	(718) 340−5268

Category: Known petroleum or hazardous material release with minimal potential for fire/explosion (indoors or outdoors), drinking water contamination, or releases to surface waters.
Class: Willing RP − No DEC Field Response − Corrective Action Initiated or Completed by RP or Other Agency

Spill Date	Date Cleanup Ceased	Cause of Spill	Meets Cleanup Standards	Penalty Recommended
10/19/1999		TANK TEST FAILURE	NO	NO

Material Spilled	Material Class	Quantity Spilled	Units	Quantity Recovered	Units	Resource(s) Affected
#2 FUEL OIL	PETROLEUM	0	GALLONS	0	GALLONS	SOIL

TANK TEST INFORMATION

Tank Number	Tank Size	Tank Test Method	Leak Rate	Gross Leak or Failure
1, 2, 3	20000	Horner EZ Check I or II	0.00	UNKNOWN

Caller Remarks:

three tanks failed 3−30,000 GALLON USTs. Federal facility has no response.

DEC Investigator Remarks:

3/30/07 − Austin − Trasferred to Rahman for further review no prior info in remarks − end
02/27/08 Rec'd call from Tom Burke, Office of General Services(federal)@(212)264.0800 asking status of the spill case.Tank failed tests(UST),no info on investigation around the tank.Other associated spill 9304694.(sr)

06/10/08 As per RSE's directives to consolidate duplicate spills for same site,this spill case is consolidated with Spill # 9304694 upon Rafael Ketani's consent.(sr)

Map Identification Number 56 **170 34TH STREET** **Spill Number: 9211737** **Close Date: 02/01/1993**
170 34TH STREET BROOKLYN, NY TT−Id: 520A−0049−431

MAP LOCATION INFORMATION
Site location mapped by: MANUAL MAPPING (3)
Approximate distance from property: 480 feet to the ESE

ADDRESS CHANGE INFORMATION
Revised street: NO CHANGE
Revised zip code: NO CHANGE

Source of Spill: COMMERCIAL/INDUSTRIAL
Notifier Type: Tank Tester
Caller Name: JOHN LEDDY
DEC Investigator: O'DOWD

Spiller:
Notifier Name:
Caller Agency: PRO TEST−SUB CONTRACTORS
Contact for more spill info:

Spiller Phone:
Notifier Phone:
Caller Phone: (516) 321−4670
Contact Person Phone:

Category: Known petroleum or hazardous material release with minimal potential for fire/explosion (indoors or outdoors), drinking water contamination, or releases to surface waters.
Class: Willing RP − No DEC Field Response − Corrective Action Initiated or Completed by RP or Other Agency

Spill Date	Date Cleanup Ceased	Cause of Spill	Meets Cleanup Standards	Penalty Recommended
12/10/1992	02/01/1993	TANK TEST FAILURE	UNKNOWN	NO

Material Spilled	Material Class	Quantity Spilled	Units	Quantity Recovered	Units	Resource(s) Affected
#2 FUEL OIL	PETROLEUM	−1.00	UNKNOWN	0.00	UNKNOWN	GROUNDWATER

TANK TEST INFORMATION

Tank Number	Tank Size	Tank Test Method	Leak Rate	Gross Leak or Failure
		Unknown	0.00	UNKNOWN

Caller Remarks:

AT TIME SUSPECTED TILTED TANK ANOTHER COMPANY DID TEST AND FOUND CONATAMINATED SOIL−NO FURTHER TANK TEST DONE BY CALLER EXPECT TO PULL TANK

DEC Investigator Remarks: NO DEC INVESTIGATOR REMARKS GIVEN FOR THIS SPILL.

Map Identification Number 57 **4TH AVE & 34TH / 35TH ST.** **Spill Number: 8901237** **Close Date: 09/30/1992**
4TH AVE & 34TH/35TH STREE NEW YORK CITY, NY TT−Id: 520A−0050−242

MAP LOCATION INFORMATION
Site location mapped by: MANUAL MAPPING (3)
Approximate distance from property: 750 feet to the ESE

ADDRESS CHANGE INFORMATION
Revised street: 4TH AVE / 34TH/35TH STREE
Revised zip code: UNKNOWN

Source of Spill: COMMERCIAL/INDUSTRIAL Spiller: Spiller Phone: (718) 624−4842
Notifier Type: Tank Tester Notifier Name: Notifier Phone:
Caller Name: SEBASTIAN LOREFICE Caller Agency: TANK TEST INC Caller Phone: (718) 789−3770
DEC Investigator: BATTISTA Contact for more spill info: Contact Person Phone:

Category: Known or probable release, where, without action, there is a potential for a fire/explosion hazard (indoors or outdoors), contamination of drinking water supplies, or significant release to surface waters.
Class: Willing RP − DEC Field Response − Corrective Action Initiated, Taken Over, or Completed by RP or Other Agency

Spill Date	Date Cleanup Ceased	Cause of Spill	PBS # Involved	Meets Cleanup Standards	Penalty Recommended
05/08/1989	09/30/1992	TANK TEST FAILURE	2−288802	NO	NO

Material Spilled	Material Class	Quantity Spilled	Units	Quantity Recovered	Units	Resource(s) Affected
#2 FUEL OIL	PETROLEUM	−1.00	UNKNOWN	0.00	UNKNOWN	GROUNDWATER

TANK TEST INFORMATION

Tank Number	Tank Size	Tank Test Method	Leak Rate	Gross Leak or Failure
		Unknown	0.00	UNKNOWN

Caller Remarks:

5K TANK FAILED A SYSTEMS TEST, HORNER EZY CHECK, GROSS LEAK, WILL ISOLATE LINES & TEST TANKS.

DEC Investigator Remarks: NO DEC INVESTIGATOR REMARKS GIVEN FOR THIS SPILL.

Map Identification Number 58 **CLOSED−LACKOF RECENT INFO** **Spill Number: 8902953** **Close Date: 03/04/2003**
34TH ST / 4TH AVE NEW YORK CITY, NY TT−Id: 520A−0044−736

MAP LOCATION INFORMATION
Site location mapped by: ADDRESS MATCHING
Approximate distance from property: 750 feet to the ESE

ADDRESS CHANGE INFORMATION
Revised street: NO CHANGE
Revised zip code: NO CHANGE

Source of Spill: COMMERCIAL/INDUSTRIAL Spiller: GREENWOOD CEMETERY Spiller Phone: (718) 768−7300
Notifier Type: Tank Tester Notifier Name: Notifier Phone:
Caller Name: SEBASTIAN LORIFICE Caller Agency: TANK TESTING INC Caller Phone: (718) 789−3770
DEC Investigator: ADMIN. CLOSED Contact for more spill info: Contact Person Phone:

Category: Known release which created a fire/explosion hazards (inside or outdoors), drinking water supply contamination, or significant releases to surface waters.
Class: Willing RP − DEC Field Response − Corrective Action Initiated, Taken Over, or Completed by RP or Other Agency

Spill Date	Date Cleanup Ceased	Cause of Spill	Meets Cleanup Standards	Penalty Recommended
06/21/1989		TANK TEST FAILURE	NO	NO

Material Spilled	Material Class	Quantity Spilled	Units	Quantity Recovered	Units	Resource(s) Affected
GASOLINE	PETROLEUM	−1.00	POUNDS	0.00	POUNDS	GROUNDWATER

TANK TEST INFORMATION

Tank Number	Tank Size	Tank Test Method	Leak Rate	Gross Leak or Failure
		Unknown	0.00	UNKNOWN

Caller Remarks:

(2) 550 GALLON TANKS FAILED HORNER EZY CHECK WITH A LEAK RATE OF −.062GPH

CLOSED DUE TO LACK OF ANY RECENT INFO − DOES NOT MEET ANY CLEANUP REQUIREMENTS.

DEC Investigator Remarks: DEC INVESTIGATOR REMARKS NOT AVAILABLE FOR THIS SPILL ACCORDING TO THE LAST UPDATE.

The following DEC Investigator Remarks were available prior to 1/1/2002:

2/10/98 : BATTISTA SPILL FOR 5000 GALLON TANK TIGHTNESS TEST FAILURE TO BE COMBIMED WITH THIS SPILL #. REFER TO 8902953. 5K TANK ON REGISTRATION SHOWS THAT IT IS STILL ACTIVE. 2−004472

Map Identification Number 59 **CLOSED−LACKOF RECENT INFO** **Spill Number: 8710694** **Close Date: 03/13/2003**
34TH ST / 4TH AVE NEW YORK CITY, NY TT−Id: 520A−0044−735

MAP LOCATION INFORMATION
Site location mapped by: ADDRESS MATCHING
Approximate distance from property: 750 feet to the ESE

ADDRESS CHANGE INFORMATION
Revised street: NO CHANGE
Revised zip code: NO CHANGE

Source of Spill:	INSTITUTIONAL, EDUC, GOV, OTHER	Spiller:	GREENWOOD CEMETERY CO.	Spiller Phone:	(718) 768−7300
Notifier Type:	Responsible Party	Notifier Name:		Notifier Phone:	
Caller Name:	GAS SERVICE	Caller Agency:	GAS SERVICE	Caller Phone:	(212) 792−4300
DEC Investigator:	ADMIN. CLOSED	Contact for more spill info:		Contact Person Phone:	

Category: Known or probable release, where, without action, there is a potential for a fire/explosion hazard (indoors or outdoors), contamination of drinking water supplies, or significant release to surface waters.
Class: Willing RP − DEC Field Response − Corrective Action Initiated, Taken Over, or Completed by RP or Other Agency

---

Spill Date	Date Cleanup Ceased	Cause of Spill	Meets Cleanup Standards	Penalty Recommended
03/11/1988		TANK TEST FAILURE	NO	NO

Material Spilled	Material Class	Quantity Spilled	Units	Quantity Recovered	Units	Resource(s) Affected
#2 FUEL OIL	PETROLEUM	0	POUNDS	0	POUNDS	GROUNDWATER

TANK TEST INFORMATION

Tank Number	Tank Size	Tank Test Method	Leak Rate	Gross Leak or Failure
		Unknown	0.00	UNKNOWN

Caller Remarks:

LEAKING AT UNKNOWN RATE−33YEAR OLD TANK −5,000 GALLON TANK TO REMOVE FUEL AND TANK−ARE PUTTING IN GAS LINE.

CLOSED DUE TO LACK OF ANY RECENT INFO − DOES NOT MEET ANY CLEANUP REQUIREMENTS.

DEC Investigator Remarks: NO DEC INVESTIGATOR REMARKS GIVEN FOR THIS SPILL.

Map Identification Number 60 **34TH ST & 4TH AVE/BKLYN** **Spill Number: 8710384** **Close Date: 09/30/1992**
34TH ST & 4TH AVE NEW YORK CITY, NY TT−Id: 520A−0044−738

MAP LOCATION INFORMATION
Site location mapped by: ADDRESS MATCHING
Approximate distance from property: 750 feet to the ESE

ADDRESS CHANGE INFORMATION
Revised street: 34TH ST / 4TH AVE
Revised zip code: NO CHANGE

Source of Spill: INSTITUTIONAL, EDUC, GOV, OTHER Spiller: GREENWOOD CEMETERY Spiller Phone: (718) 768−7300
Notifier Type: Tank Tester Notifier Name: Notifier Phone:
Caller Name: MIKE GROUT Caller Agency: GAS SERVICES Caller Phone: (212) 792−4300
DEC Investigator: BATTISTA Contact for more spill info: Contact Person Phone:

Category: Known or probable release, where, without action, there is a potential for a fire/explosion hazard (indoors or outdoors), contamination of drinking water supplies, or significant release to surface waters.
Class: Willing RP − No DEC Field Response − Corrective Action Initiated or Completed by RP or Other Agency

---

Spill Date	Date Cleanup Ceased	Cause of Spill	Meets Cleanup Standards	Penalty Recommended
03/11/1988	09/30/1992	TANK TEST FAILURE	NO	NO

Material Spilled	Material Class	Quantity Spilled	Units	Quantity Recovered	Units	Resource(s) Affected
#2 FUEL OIL	PETROLEUM	−1.00	UNKNOWN	0.00	UNKNOWN	GROUNDWATER

TANK TEST INFORMATION

Tank Number	Tank Size	Tank Test Method	Leak Rate	Gross Leak or Failure
		Unknown	0.00	UNKNOWN

Caller Remarks:

5K TANK FAILED TEST WITH UNREADABLE RATE, TO EXCAVATE, ISOLATE AND RETEST.

DEC Investigator Remarks: NO DEC INVESTIGATOR REMARKS GIVEN FOR THIS SPILL.

Map Identification Number 61 **FRED ALIMONDA** **Spill Number: 0301684** **Close Date: 09/02/2009**
357 40TH STREET BROOKLYN, NY 11233 TT−Id: 520A−0048−203

MAP LOCATION INFORMATION
Site location mapped by: PARCEL MAPPING (2)
Approximate distance from property: 956 feet to the S

ADDRESS CHANGE INFORMATION
Revised street: NO CHANGE
Revised zip code: NO REVISION MADE

Source of Spill: PRIVATE DWELLING Spiller: MARGIE ALIMONDA − MARGIE ALIMONDA Spiller Phone: (718) 768−2240
Notifier Type: Responsible Party Notifier Name: SAME Notifier Phone:
Caller Name: JIM DONELAN Caller Agency: PROTEST Caller Phone: (631) 321−4670
DEC Investigator: VSZHUNE Contact for more spill info: ANNA ALIMONDA Contact Person Phone: (718) 768−2240

Category: Known or probable release, where, without action, there is a potential for a fire/explosion hazard (indoors or outdoors), contamination of drinking water supplies, or significant release to surface waters.
Class: Willing RP − DEC Field Response − Corrective Action Initiated, Taken Over, or Completed by RP or Other Agency

Spill Date	Date Cleanup Ceased	Cause of Spill	PBS # Involved	Meets Cleanup Standards	Penalty Recommended
05/16/2003		TANK TEST FAILURE	2−603586	NO	NO

Material Spilled	Material Class	Quantity Spilled	Units	Quantity Recovered	Units	Resource(s) Affected
#2 FUEL OIL	PETROLEUM	0	GALLONS	0	GALLONS	SOIL

Caller Remarks:

TANK TEST FAILURE ON 1,500 GALLON UST

DEC Investigator Remarks:

Prior to Sept, 2004 data translation this spill Lead_DEC Field was "TIPPLE"
Site is a 2 Family house in Brooklyn.

DEC Sigona sent notice regarding the tank test failure on May 16, 2003.

4/23/2004 Sangesland −another TTF letter sent today

4/30/2004 Sangesland spoke to property owner Margie Alimonda. She said Bayside was hired to close out the buried 1500 gal tank and install a 550 in her garage.

Sangesland spoke to Fred Caputo at Bayside (718−946−4000). He said the whole job was contracted out to AL Eastmond. Eastmond was to close out the tank, install the new tank and take care of the PBS paperwork.

11/8/05 Spoke to Margie Alimonda she said Bayside filled in the below ground tank and installed several above ground tanks. She said Bayside was to send in the paperwork. Spoke with a Margie at Bayside now Petco she had no record of work. Gave me name of Phil Tanella their installer in the area of the spill. I callled Tanella and left a message. J Lister

11/9/05 Spoke to employee of Al Eastmond (718−378−7000)who left a message for Renee. JL

Open Issues:

1) Review of DEC database shows no PBS was ever filed (for a 1500 gal tank). − Question if this really was a 1500 gal tank on a 2 Family house in Brooklyn.

2) Apparently no soil boring samples were taken. Tank was just closed out and left.

09/6/06− Zhune sent TTF letter to:
Fred Alimonda
357 40th Street
Brooklyn, NY 11233

Margie Alimonda called to say that she will fax a copy of letter from Eastmond & Sons, Fuel Oil Tank Cleaning. Zhune got the fax but it was not visible. She will send it by mail.

Zhune. Margie sent a visible job ticket from A.L.Eastmond. Eastmond close the underground tank. They filled it with sand. They installed 2(275) gallons AST in the basement. Petro tested the tank and failed.

09/02/09−Randy Austin and Zhune review the case and found no evidence that will indicate of petroleum release. Other than that tank test failure. Since tank fail test are no presumption not prove of spill. Therefore spil has been closed.

Map Identification Number 62 **871 5TH AV/JACKIE GLEASON** **Spill Number: 9106350** **Close Date: 02/07/2002**
871 5TH AVE BROOKLYN, NY TT−Id: 520A−0046−794

MAP LOCATION INFORMATION
Site location mapped by: PARCEL MAPPING − LARGE SITE
Approximate distance from property: 1659 feet to the SE

ADDRESS CHANGE INFORMATION
Revised street: NO CHANGE
Revised zip code: 11232

Source of Spill: NON−MAJOR FACILITY (>1100 GAL) Spiller: NYCTA/URS CONSULTANTS Spiller Phone: (716) 856−5636
Notifier Type: Tank Tester Notifier Name: Notifier Phone:
Caller Name: SCOTT SCHUCK Caller Agency: FENLY & NICOL Caller Phone: (516) 586−4900
DEC Investigator: MCTIBBE Contact for more spill info: Contact Person Phone:

Category: Known petroleum or hazardous material release with minimal potential for fire/explosion (indoors or outdoors), drinking water contamination, or releases to surface waters.
Class: Willing RP − DEC Field Response − Corrective Action Initiated, Taken Over, or Completed by RP or Other Agency

Spill Date	Date Cleanup Ceased	Cause of Spill	Meets Cleanup Standards	Penalty Recommended
09/12/1991	11/18/1994	TANK TEST FAILURE	YES	NO

Material Spilled	Material Class	Quantity Spilled	Units	Quantity Recovered	Units	Resource(s) Affected
DIESEL	PETROLEUM	0	GALLONS	0	GALLONS	GROUNDWATER

TANK TEST INFORMATION

Tank Number	Tank Size	Tank Test Method	Leak Rate	Gross Leak or Failure
		Unknown	0.00	UNKNOWN

Caller Remarks: NO REMARKS GIVEN FOR THIS SPILL

DEC Investigator Remarks:

Prior to Sept, 2004 data translation this spill Lead_DEC Field was "TIBBE"
11/18/94: REASSIGNED FROM SIGONA TO ZHITOMIRSKY ON 11/18/94.

TRANSFERED FROM HALE TO TIBBE ON 12/28/00. INVESTIGATION ONGOING. TANKS CLOSED AND REPLACED.

No contamination found during investigation.

Map Identification Number 63 **BROOKLYN WEST 10 DOS −DDC** **Spill Number: 0105806** **Close Date: 02/08/2006**
5100 1ST AVENUE BROOKLYN, NY TT−Id: 520A−0047−674

MAP LOCATION INFORMATION
Site location mapped by: PARCEL MAPPING − LARGE SITE
Approximate distance from property: 1915 feet to the WSW

ADDRESS CHANGE INFORMATION
Revised street: NO CHANGE
Revised zip code: 11232

Source of Spill:	INSTITUTIONAL, EDUC, GOV, OTHER	Spiller:	CALLER − DEPT OF SANITATION..	Spiller Phone:	
Notifier Type:	Responsible Party	Notifier Name:		Notifier Phone:	
Caller Name:	DAVE FAZIN	Caller Agency:	CROWN LEAK DETECTION	Caller Phone:	(516) 939−2959
DEC Investigator:	KSTANG	Contact for more spill info:	CALLER	Contact Person Phone:	

Category: Known or probable release, where, without action, there is a potential for a fire/explosion hazard (indoors or outdoors), contamination of drinking water supplies, or significant release to surface waters.

Class: Willing RP − DEC Field Response − Corrective Action Initiated, Taken Over, or Completed by RP or Other Agency

Spill Date	Date Cleanup Ceased	Cause of Spill	Meets Cleanup Standards	Penalty Recommended
08/30/2001		TANK TEST FAILURE	NO	NO

Material Spilled	Material Class	Quantity Spilled	Units	Quantity Recovered	Units	Resource(s) Affected
#2 FUEL OIL	PETROLEUM	0	GALLONS	0	GALLONS	SOIL

TANK TEST INFORMATION

Tank Number	Tank Size	Tank Test Method	Leak Rate	Gross Leak or Failure
1	10000	Horner EZ Check I or II	0.00	UNKNOWN

Caller Remarks:

failed test.

DEC Investigator Remarks:

Prior to Sept, 2004 data translation this spill Lead_DEC Field was "ZHITOMIRSKY"
9/24/03 TIPPLE SENT DOCUMENTATION REQUEST.TRANSFERRED FROM TIPPLE TO ZHITOMIRSKY

7−22−2005 Reviewed Annual Monitoring Report for the above referenced site. The report presented groundwater monitoring data. The data showed that all site wells except well MW−4 have shown two or more consecutive samples with no detections for STARS list compounds. LiRo recommended sealing the existing well MW−4 and replacing the well at a location approximately 30 feet to the southeast which is not prone to surficial water accumulation and not used for equipment storage. Also, LiRo recommended to discontinue sampling at the wells which have shown two consecutive non−detect samples. The Department concured with these proposals.AZ

2/8/06 − LIRO petition DEC for site closure in Dec. 2005. DEC requested a sensitive receptor survey (SRS). An SRS was submitted on 1/9/2006. DEC reviewed the SRS and no sensitive receptor is identified. There is one well on site that still have high level of MTBE. No other contaminant detected in the same well. This is likely off−site or surface water corss−contamination. Site closed after review of SRS. − KST.

Map Identification Number 64 **CITGO STATION** **Spill Number: 9607556** **Close Date: 03/03/2003**
4TH AV & 25TH ST SUNSET PARK, NY TT−Id: 520A−0048−367

MAP LOCATION INFORMATION
Site location mapped by: ADDRESS MATCHING
Approximate distance from property: 1976 feet to the ENE

ADDRESS CHANGE INFORMATION
Revised street: 4TH AV / 25TH ST
Revised zip code: NO CHANGE

Source of Spill: GASOLINE STATION
Notifier Type: Tank Tester
Caller Name: MIKE SEPE
DEC Investigator: TOMASELLO

Spiller: CITGO STATION
Notifier Name: MIKE SEPE
Caller Agency: BENLEY & NICOL ENVIRO.
Contact for more spill info:

Spiller Phone:
Notifier Phone: (516) 586−4900
Caller Phone: (516) 586−4900
Contact Person Phone:

Category: Known petroleum or hazardous material release with minimal potential for fire/explosion (indoors or outdoors), drinking water contamination, or releases to surface waters.
Class: Willing RP − No DEC Field Response − Corrective Action Initiated or Completed by RP or Other Agency

Spill Date	Date Cleanup Ceased	Cause of Spill	Meets Cleanup Standards	Penalty Recommended
09/16/1996		TANK TEST FAILURE	NO	NO

Material Spilled	Material Class	Quantity Spilled	Units	Quantity Recovered	Units	Resource(s) Affected
#2 FUEL OIL	PETROLEUM	0	GALLONS	0	GALLONS	SOIL

TANK TEST INFORMATION

Tank Number	Tank Size	Tank Test Method	Leak Rate	Gross Leak or Failure
	550	Unknown	0.00	FAIL

Caller Remarks:

wouldnt fill to grade − ordered by dec chris tomesello

DEC Investigator Remarks: NO DEC INVESTIGATOR REMARKS GIVEN FOR THIS SPILL.

Map Identification Number 65 **CLOSED−LACKOF RECENT INFO** **Spill Number: 9813577** **Close Date: 03/10/2003**
540 40TH ST BROOKLYN, NY TT−Id: 520A−0042−290

MAP LOCATION INFORMATION
Site location mapped by: PARCEL MAPPING (2)
Approximate distance from property: 2178 feet to the SSE

ADDRESS CHANGE INFORMATION
Revised street: NO CHANGE
Revised zip code: NO CHANGE

Source of Spill: PRIVATE DWELLING
Notifier Type: Tank Tester
Caller Name: JOHN LEDDY
DEC Investigator: ADMIN. CLOSED

Spiller: DAVID NOCERA
Notifier Name:
Caller Agency: PROTEST ENTERPRISES
Contact for more spill info: DAVID NOCERA

Spiller Phone: (718) 435−4849
Notifier Phone:
Caller Phone: (516) 321−4670
Contact Person Phone: (718) 435−4849

Category: Known or probable release, where, without action, there is a potential for a fire/explosion hazard (indoors or outdoors), contamination of drinking water supplies, or significant release to surface waters.
Class: Willing RP − DEC Field Response − Corrective Action Initiated, Taken Over, or Completed by RP or Other Agency

Spill Date	Date Cleanup Ceased	Cause of Spill	Meets Cleanup Standards	Penalty Recommended
02/04/1999		TANK TEST FAILURE	NO	NO

Material Spilled	Material Class	Quantity Spilled	Units	Quantity Recovered	Units	Resource(s) Affected
#2 FUEL OIL	PETROLEUM	0	GALLONS	0	GALLONS	SOIL

TANK TEST INFORMATION

Tank Number	Tank Size	Tank Test Method	Leak Rate	Gross Leak or Failure
1	2000	Horner EZ Check I or II	0.00	UNKNOWN

Caller Remarks:

GROSS FAILURE. EXCAVATE ISOLATE AND RETEST.

CLOSED DUE TO LACK OF ANY RECENT INFO−DOES NOT MEET ANY CLEANUP REQUIREMENTS.

DEC Investigator Remarks:

Prior to Sept, 2004 data translation this spill Lead_DEC Field was "ADMIN.CLOSED"
03/10/2003 − Closed Due To The Nature / Extent Of The Spill Report.

07/26/11−Hiralkumar Patel. the case was closed in 2003 due to lack of information. a new tank test failure reported at the site (spill # 1104703). the subject spill will stay closed but will be investigated under the new spill #: 1104703.

refer to spill #: 1104703.

Map Identification Number 66 **APARTMENT BUILDING** **Spill Number: 1104703** **Close Date: 08/17/2011**
540 40TH STREET BROOKLYN, NY TT−Id: 520A−0265−987

MAP LOCATION INFORMATION
Site location mapped by: PARCEL MAPPING (3)
Approximate distance from property: 2178 feet to the SSE

ADDRESS CHANGE INFORMATION
Revised street: NO CHANGE
Revised zip code: NO CHANGE

Source of Spill:	PRIVATE DWELLING	Spiller:	CALLER − UNKNOWN	Spiller Phone:	
Notifier Type:	Other	Notifier Name:		Notifier Phone:	
Caller Name:		Caller Agency:		Caller Phone:	
DEC Investigator:	HRPATEL	Contact for more spill info:	CALLER	Contact Person Phone:	

Spill Date	Date Cleanup Ceased	Cause of Spill	Meets Cleanup Standards	Penalty Recommended
07/25/2011		TANK TEST FAILURE	NO	NO

Material Spilled	Material Class	Quantity Spilled	Units	Quantity Recovered	Units	Resource(s) Affected
#2 FUEL OIL	PETROLEUM	0	UNKNOWN	0	UNKNOWN	

Caller Remarks:

CATCHING BUBBLES DURING TEST WHICH INDICATED A WET LEAK

DEC Investigator Remarks:

07/25/11−Hiralkumar Patel.
5:05 PM:− spoke with Chris. he mentioned that they tested tank system around 3 PM and found wet leak. he spoke with property owner and informed him about product removal from the tank. as owner is working to get gas line, he refused to pump out tank. site has 2,000 gal UST in courtyard, on right side of the building. Chris mentioned that tank had about 600 gal in it during testing.
5:11 PM:− spoke with Mr. Schwimmer, property owner. informed him that the tank must be pumped out tonight. he will talk to ABC tank.
6:42 PM:− received call from Chris. he mentioned that tank has been pumped out. they will install temp tank tomorrow.

07/26/11−Hiralkumar Patel.
11:38 AM:− spoke with Chris. asked him about current status. he mentioned that fill port was plugged with red cloth. he mentioned

that tank is located in courtyard on right side of the building and tank top is about 5−6 ft below courtyard surface. courtyard is about 12 ft wide. he will send proposal for tank cleanout and investigation. he mentioned that owner refused to install temp tank as he applied for emergency permit to install natural gas line.

1:30 PM:− spoke with Mr. Schwimmer. informed him that the department requires soil (and groundwater, if applicable) investigation around the tank system. asked him about status of temp tank. he mentioned that he got all permits and will have gas supply availabe tomorrow morning. suggest him to have temporary tank installed to provide hot water to buiding residents. he mentioned that he has informed his tenants about new gas line installation tomorrow morning and he doesn't want to spend money for temporary tank. asked him to seal the fill port to prevent misdelivery. informed him that the tank must not be abandoned until approved by the department.

YMS Realty Corp.
c/o Daniel Schwimmer
1312 44th Street, Suite 111
Brooklyn, NY 11219
Ph. (718) 951−2248 (O)
(917) 622−3820 (C)
email: yms2047@aol.com

alternate addresses: none
PBS #: 2−253006. as per PBS record, the site has 2,000 gal #2 oil UST. the PBS registration expired on 08/06/2007.
other spill #: 9813577. spill was reported on 02/05/1999 due to tank test failure. case was closed in Mar. 2003 due to nature/extent of spill report.

3:50 PM:− sent CSL to Mr. Schwimmer requiring PBS renewal (form submitted by 08/10/11) and soil delineation around the tank system (report due on 08/31/11). letter emailed to Mr. Schwimmer and Donna (ABC Tank).

08/04/11−Hiralkumar Patel.
3:41 PM:− received call from Chris. they were hired for tank cleaning/inspection and investigation. ABC tank will clean the tank and will do visual inspection to find out leak area. he also mentioned that owner has decided to abandone the tank. as tank will be abandoned, asked him to drill through tank bottom and sidewalls to collect soil samples at least three feet beyond the tank surface. informed him that tank must not be abandoned until the department reviews the soil samples results. asked Chris to call to schedule a site inspection, once they expose the tank.

08/09/11−Hiralkumar Patel.
11:03 AM:− received call from Chris. they cleaned the tank. he requested a site visit. scheduled a site visit at 3:30 PM on 08/11/11.

08/11/11−Hiralkumar Patel.
3:35 PM:− visited site. met ABC crew at the site. inspected tank area. tank is located in 12 ft wide courtyard between the subject site and adjacent building at 536 40th street. fill port is located in 4 ft wide alleway and it is located behind the locked gate. found stockpile of contaminated soil in courtyard. this soil was removed from top of tank. found water in tank (half full). no sheen or oil droplets found on water. tank top is about 2 ft below grade. found old abandoned fill port on sidewalk.
3:51 PM:− spoke with Chris. he mentioned that tank is 12 ft long and 64 inch in diameter. based on observation during the site

visit, asked him for following:
− removal of stockpiled soil in courtyard
− further excavation of soil from tank top until expose the tank sides (as suspecting more contamination on tank top)
− total of six soil samples via borings through tank: two borings through each side of tank and two borings through tank bottom
− collection (and analysis) of soil samples at least two ft beyond tank wall and two ft below tank bottom

08/17/11−Hiralkumar Patel.
12:56 PM:− received call from Chris. they finished removing soil from tank top. he mentioned that entire tank is full of rain water and no oil sheen or droplets observed on water. he suspect that wet leak noticed during tank test could be water bubbles from pipe joints on tank top. he requested a site visit. scheduled a site visit at 3:30 PM today.
3:35 PM:− visited site. met Chris and Mr. Schwimmer. inspected tank area. entire tank and 6 inches above tank was filled with water. no sheen or product observed on water. tank was holding water. Chris mentioned that no holes were found during tank cleaning.

based on available information and observations during site visits, case closed.

refer to spill # 9813577 also.

Map Identification Number 67 **GOLDEN MILLION** **Spill Number: 0210214** **Close Date: 03/02/2006**
276−280 24TH ST BROOKLYN, NY TT−Id: 520A−0044−299

MAP LOCATION INFORMATION
Site location mapped by: MANUAL MAPPING (3)
Approximate distance from property: 2261 feet to the ENE

ADDRESS CHANGE INFORMATION
Revised street: NO CHANGE
Revised zip code: NO CHANGE

Source of Spill:	PRIVATE DWELLING	Spiller:	MR LIM	Spiller Phone:	(718) 788−2760
Notifier Type:	Tank Tester	Notifier Name:	PHIL FAZIN	Notifier Phone:	(516) 939−2959
Caller Name:	PHIL FAZIN	Caller Agency:	CROWN LEAK DETECTION	Caller Phone:	(516) 375−5890
DEC Investigator:	rmpiper	Contact for more spill info:	MR LIM	Contact Person Phone:	(718) 788−2760

Category: Known or probable release, where, without action, there is a potential for a fire/explosion hazard (indoors or outdoors), contamination of drinking water supplies, or significant release to surface waters.
Class: Willing RP − DEC Field Response − Corrective Action Initiated, Taken Over, or Completed by RP or Other Agency

Spill Date	Date Cleanup Ceased	Cause of Spill	Meets Cleanup Standards	Penalty Recommended
01/09/2003		TANK TEST FAILURE	YES	NO

Material Spilled	Material Class	Quantity Spilled	Units	Quantity Recovered	Units	Resource(s) Affected
#2 FUEL OIL	PETROLEUM	0	GALLONS	0	GALLONS	SOIL

TANK TEST INFORMATION

Tank Number	Tank Size	Tank Test Method	Leak Rate	Gross Leak or Failure
1	10000	Horner EZ Check I or II	0.00	FAIL

Caller Remarks:

tank test failure − tank has been abandoned since 1999 and is currently empty

DEC Investigator Remarks:

Prior to Sept, 2004 data translation this spill Lead_DEC Field was "SAWYER"
Rommel Office Duty 1/13/02

Tank Test failure letter sent to Mr. Lim at Golden Million at 276−280 24th Street, Brooklyn, NY 11215 as well as PBS application to register 10K gallon tank.
02/04/04−Transferred from Vought to Sawyer
11/28/05− ttf letter sent via fax 718.788.2759. Spoke w/ Mrs Lim. She said work was done and provided receipts though she has not provided soil analytical. She will contact PTC.
2/10/06− DEC Piper spoke w/ Mrs. Lim requesting info for a second time.
3/2/06− DEC Piper recveived soil analytical results. As per analytical and abandonment... Waiting for two other boring results. As per soil analytical, no gross contamination. Minor hits below TAGM. Closed.

Map Identification Number 68 **APRT** **Spill Number: 0711703** **Close Date: 06/03/2008**
461 46TH STREET BROOKLYN, NY 11220 TT−Id: 520A−0215−839

MAP LOCATION INFORMATION
Site location mapped by: PARCEL MAPPING (3)
Approximate distance from property: 2451 feet to the S

ADDRESS CHANGE INFORMATION
Revised street: NO CHANGE
Revised zip code: NO CHANGE

Source of Spill:	PRIVATE DWELLING	Spiller:	CARMEN SANDATAGO − APRT	Spiller Phone:	
Notifier Type:	Tank Tester	Notifier Name:		Notifier Phone:	
Caller Name:		Caller Agency:		Caller Phone:	
DEC Investigator:	bkfalvey	Contact for more spill info:	CARMEN SANDATAGO	Contact Person Phone:	(646) 673−6714

Category: Known petroleum or hazardous material release with minimal potential for fire/explosion (indoors or outdoors), drinking water contamination, or releases to surface waters.
Class: Willing RP − No DEC Field Response − Corrective Action Initiated or Completed by RP or Other Agency

Spill Date	Date Cleanup Ceased	Cause of Spill	Meets Cleanup Standards	Penalty Recommended
02/06/2008		TANK TEST FAILURE	NO	NO

Material Spilled	Material Class	Quantity Spilled	Units	Quantity Recovered	Units	Resource(s) Affected
#2 FUEL OIL	PETROLEUM	0	GALLONS	0	GALLONS	SOIL

TANK TEST INFORMATION

Tank Number	Tank Size	Tank Test Method	Leak Rate	Gross Leak or Failure
	5000	Horner EZ Check I or II	0.00	UNKNOWN

Caller Remarks:

DRY LEAK

DEC Investigator Remarks:

2/13/08 Called Ms. Carmen Santiago (646)673−6714. Left message on machine to call me back. Sent ttf letter to:
Carmen Santiago
The Dermot Company Inc.
320 West 57th Street, 5th Floor
New York, NY 10019

Spoke with Bob Urban of Pro Test. Proposal sent to repair. Believes failure is due to vent line. bf

3/27/08 Recieved fax on 3/18/08 from Ted Dros of Protest. They have been hired as the contractor to make repairs. bf

6/3/08 Received letter from Robert Urban of Pro Test. Re−gasketed and re−bolted manhole cover. Tank passed test 4/10/08 (test report attached). No contamination found. NFA. bf

Map Identification Number 69 **CLOSED−LACKOF RECENT INFO** **Spill Number: 9305613** **Close Date: 03/10/2003**
129 51 STREET BROOKLYN, NY TT−Id: 520A−0044−752

MAP LOCATION INFORMATION
Site location mapped by: PARCEL MAPPING (2)
Approximate distance from property: 2462 feet to the SW

ADDRESS CHANGE INFORMATION
Revised street: 129 51ST STREET
Revised zip code: 11232

Source of Spill:	INSTITUTIONAL, EDUC, GOV, OTHER	Spiller:		Spiller Phone:	
Notifier Type:	Tank Tester	Notifier Name:		Notifier Phone:	
Caller Name:	BILL KLEIN	Caller Agency:	FRANKLIN CONTACT	Caller Phone:	(718) 762−5200
DEC Investigator:	ADMIN. CLOSED	Contact for more spill info:		Contact Person Phone:	

Category: Known petroleum or hazardous material release with minimal potential for fire/explosion (indoors or outdoors), drinking water contamination, or releases to surface waters.

Class: Willing RP − DEC Field Response − Corrective Action Initiated, Taken Over, or Completed by RP or Other Agency

Spill Date	Date Cleanup Ceased	Cause of Spill	Meets Cleanup Standards	Penalty Recommended
08/05/1993		TANK TEST FAILURE	NO	NO

Material Spilled	Material Class	Quantity Spilled	Units	Quantity Recovered	Units	Resource(s) Affected
#2 FUEL OIL	PETROLEUM	0	POUNDS	0	POUNDS	GROUNDWATER

TANK TEST INFORMATION

Tank Number	Tank Size	Tank Test Method	Leak Rate	Gross Leak or Failure
		Unknown	0.00	UNKNOWN

Caller Remarks:

IMCOMPLET TEST. WILL DO FURTHER TESTING − NO CALL.

CLOSED DUE TO LACK OF ANY RECENT INFO−DOES NOT MEET ANY CLEANUP REQUIREMENTS.

DEC Investigator Remarks:

Prior to Sept, 2004 data translation this spill Lead_DEC Field was "ADMIN.CLOSED"
10/10/95: This Is Additional Information About Material Spilled From The Translation Of The Old Spill File: Ttf.03/10/2003−
Closed Due To The Nature / Extent Of The Spill Report.



CLOSED STATUS UNKNOWN CAUSE SPILLS AND OTHER CAUSE SPILLS IDENTIFIED WITHIN 1/2 MILE SEARCH RADIUS

Please Note: * − Compass directions can vary substantially for sites located very close to the subject property address.

Map Identification Number 70 **BS 3181** **Spill Number: 9905186** **Close Date: 04/04/2002**
39TH ST & 1ST AVE BROOKLYN, NY TT−Id: 520A−0039−679

MAP LOCATION INFORMATION
Site location mapped by: ADDRESS MATCHING
Approximate distance from property: 0 feet

ADDRESS CHANGE INFORMATION
Revised street: 39TH ST / 1ST AVE
Revised zip code: NO CHANGE

Source of Spill:	UNKNOWN	Spiller:	UNKNOWN	Spiller Phone:	
Notifier Type:	Affected Persons	Notifier Name:	MR REDDY	Notifier Phone:	
Caller Name:	FRANK MASSERI	Caller Agency:	CON EDISON	Caller Phone:	(212) 580−6763
DEC Investigator:	CAENGELH	Contact for more spill info:	CALLER	Contact Person Phone:	(212) 580−6763

Category: Known petroleum or hazardous material release with minimal potential for fire/explosion (indoors or outdoors), drinking water contamination, or releases to surface waters.
Class: Willing RP − No DEC Field Response − Corrective Action Initiated or Completed by RP or Other Agency

Spill Date	Date Cleanup Ceased	Cause of Spill	Meets Cleanup Standards	Penalty Recommended
07/30/1999		UNKNOWN	NO	NO

Material Spilled	Material Class	Quantity Spilled	Units	Quantity Recovered	Units	Resource(s) Affected
UNKNOWN PETROLEUM	PETROLEUM	2.00	GALLONS	0.00	GALLONS	SOIL

Caller Remarks:

caller reports unk ptro on 500 gallons of water. con ed#126945.

sample taken cleanup pending results.

DEC Investigator Remarks:

Prior to Sept, 2004 data translation this spill Lead_DEC Field was "ENGELHARDT"

Map Identification Number 71 **EMPTY LOT BWTN 2ND & 3RD** **Spill Number: 9809202** **Close Date: 12/23/2005**
32ND ST BROOKLYN, NY TT−Id: 520A−0050−627

MAP LOCATION INFORMATION
Site location mapped by: MANUAL MAPPING (3)
Approximate distance from property: 0 feet

ADDRESS CHANGE INFORMATION
Revised street: NO CHANGE
Revised zip code: 11232

Source of Spill: UNKNOWN Spiller: Spiller Phone:
Notifier Type: Other Notifier Name: SCALA CONSTRUCTION Notifier Phone: (917) 390−5141
Caller Name: ANTHONY LARA Caller Agency: PETROLEUM TANK CLEANERS Caller Phone: (718) 624−6934
DEC Investigator: NEPUTNAM Contact for more spill info: Contact Person Phone:

Category: Known petroleum or hazardous material release with minimal potential for fire/explosion (indoors or outdoors), drinking water contamination, or releases to surface waters.
Class: Unable or Unwilling RP − DEC Field Response − DEC Corrective Action Required

Spill Date	Date Cleanup Ceased	Cause of Spill	Meets Cleanup Standards	Penalty Recommended
10/23/1998		UNKNOWN	NO	NO

Material Spilled	Material Class	Quantity Spilled	Units	Quantity Recovered	Units	Resource(s) Affected
UNKNOWN PETROLEUM	PETROLEUM	0	GALLONS	0	GALLONS	SOIL

Caller Remarks:

EMPTY LOT ATTACHED TO A BLDG ON THE STREET − CONSTRUCTION COMPANY DOING AN EXCAVATION AND FOUND CLOSED TANKS AND A VAULT − SOME OIL ON TOP OF WATER IN VAULT

DEC Investigator Remarks:

12/23/05 − Nathan − Spill closed due to age and probable amount of oil spilled.

Prior to Sept, 2004 data translation this spill Lead_DEC Field was "M TIBBE"

Map Identification Number 72 **VAULT 5745** **Spill Number: 9808387** **Close Date: 10/23/2002**
2ND AVE & 36TH ST BROOKLYN, NY TT−Id: 520A−0039−523

MAP LOCATION INFORMATION
Site location mapped by: ADDRESS MATCHING
Approximate distance from property: 0 feet

ADDRESS CHANGE INFORMATION
Revised street: 2ND AVE / 36TH ST
Revised zip code: NO CHANGE

Source of Spill:	COMMERCIAL/INDUSTRIAL	Spiller:	CALLER − VAULT 5745	Spiller Phone:	(212) 580−6763
Notifier Type:	Responsible Party	Notifier Name:		Notifier Phone:	
Caller Name:	BILL MURPHY	Caller Agency:	CON EDISON	Caller Phone:	(212) 580−6763
DEC Investigator:	JHOCONNE	Contact for more spill info:	CALLER	Contact Person Phone:	(212) 580−6763

Category: Known petroleum or hazardous material release with minimal potential for fire/explosion (indoors or outdoors), drinking water contamination, or releases to surface waters.
Class: Willing RP − No DEC Field Response − Corrective Action Initiated or Completed by RP or Other Agency

Spill Date	Date Cleanup Ceased	Cause of Spill	Meets Cleanup Standards	Penalty Recommended
10/07/1998		UNKNOWN	NO	NO

Material Spilled	Material Class	Quantity Spilled	Units	Quantity Recovered	Units	Resource(s) Affected
UNKNOWN PETROLEUM	PETROLEUM	1.00	GALLONS	0.00	GALLONS	SOIL

Caller Remarks:

CALLER REPORTED SHEEN ON WATER IN MANHOLE VAULT. rEF#120373

DEC Investigator Remarks:

Prior to Sept, 2004 data translation this spill Lead_DEC Field was "O'CONNELL"
UNDIPERABLE SHEEN IN 200 GALS WATER. SAMLES TAKEN

IN PROCESS OF PRESSURE TESTING AND WILL CALL BACK.

CALLED BACK AND REPORTED NO EVIDENCE OF LEAKING REPORTED BY MR. ADAMO. NO SEWERS OR WATERWAYS. NOW THAT THEY HAVE CONFIRMED NO LEAK, SAMPLES WILL BE TAKEN − REFERENCE # − 9808387

Con Ed e2mis #120373:

10/7/98 09:25 Mr. Adamo reports undiaperable sheen on 200 gal of water in VS5745. Contain, no sewers or waterways involved.
Sample taken−Tag placed−# 06683−In process of pressure testing and will call back Mr. Adamo stated no sewers or sumps in hole.

Adamo called back and pressured tested and found no evidence of leaking.

CIG Murphy notified 10:24hrs.

LAB RESULT RECEIVED 10/7/98 − 2025. 98−10720. <1.0 PPM.

10−8−98 19:00HRS, MR, LIPORI REPORTS, CLEANUP COMPLETED & TAG # 06683 REMOVED.

Map Identification Number 73 **882 3RD AVE** **Spill Number: 9607381** **Close Date: 09/11/1996**
882 3RD AVENUE BROOKLYN, NY TT−Id: 520A−0048−198

MAP LOCATION INFORMATION
Site location mapped by: PARCEL MAPPING (2)
Approximate distance from property: 0 feet

ADDRESS CHANGE INFORMATION
Revised street: 882 3RD AV
Revised zip code: NO CHANGE

Source of Spill:	COMMERCIAL/INDUSTRIAL	Spiller:	KEHLER − VIRGINIA DARE	Spiller Phone:	(917) 769−0483
Notifier Type:	Fire Department	Notifier Name:	FF KELLHER	Notifier Phone:	(917) 769−0483
Caller Name:	FF KELLHER	Caller Agency:	NYC FD	Caller Phone:	(917) 769−0483
DEC Investigator:	SIGONA	Contact for more spill info:		Contact Person Phone:	

Category: Known or probable release, where, without action, there is a potential for a fire/explosion hazard (indoors or outdoors), contamination of drinking water supplies, or significant release to surface waters.
Class: Willing RP − DEC Field Response − Corrective Action Initiated, Taken Over, or Completed by RP or Other Agency

Spill Date	Date Cleanup Ceased	Cause of Spill	Meets Cleanup Standards	Penalty Recommended
09/11/1996		UNKNOWN	NO	NO

Material Spilled	Material Class	Quantity Spilled	Units	Quantity Recovered	Units	Resource(s) Affected
BROMINE	HAZARDOUS MATERIAL	0	GALLONS	0	GALLONS	SOIL

Caller Remarks:

FD ON SCENE − SPILL INSIDE BUILDING − NO OTHER INFO

DEC Investigator Remarks: DEC INVESTIGATOR REMARKS NOT AVAILABLE FOR THIS SPILL ACCORDING TO THE LAST UPDATE.

The following DEC Investigator Remarks were available prior to 1/1/2002:

A BOTTLE OF BROMINE SPILLED AND BEING CLEANED BY THE HAZMAT AN D WILL BE DISPOSED BY CONTRACTORS − DEP, HAZMAT & SIGONA RESPONDED

ON SITE

Map Identification Number 74 **33RD & 2ND AVE** **Spill Number: 9606591** **Close Date: 11/21/1996**
33RD & 2ND AVE BROOKLYN, NY TT−Id: 520A−0038−507

MAP LOCATION INFORMATION
Site location mapped by: ADDRESS MATCHING
Approximate distance from property: 0 feet

ADDRESS CHANGE INFORMATION
Revised street: 33RD ST/2ND AV
Revised zip code: 11232

Source of Spill: COMMERCIAL VEHICLE
Notifier Type: Federal Government
Caller Name: DOUG ADAMS
DEC Investigator: MCTIBBE
Spiller: UNKNOWN
Notifier Name: CHIEF LAMONT
Caller Agency: US COAST GUARD
Contact for more spill info: DOUG ADAMS
Spiller Phone:
Notifier Phone: (212) 668−7920
Caller Phone: (212) 668−7920
Contact Person Phone: (212) 668−7920

Category: Known petroleum or hazardous material release with minimal potential for fire/explosion (indoors or outdoors), drinking water contamination, or releases to surface waters.
Class: Willing RP − DEC Field Response − Corrective Action Initiated, Taken Over, or Completed by RP or Other Agency

Spill Date	Date Cleanup Ceased	Cause of Spill	Meets Cleanup Standards	Penalty Recommended
08/22/1996		OTHER	NO	NO

Material Spilled	Material Class	Quantity Spilled	Units	Quantity Recovered	Units	Resource(s) Affected
GASOLINE	PETROLEUM	0	GALLONS	0	GALLONS	SURFACE WATER
WASTE OIL/USED OIL	PETROLEUM	0	GALLONS	0	GALLONS	SURFACE WATER

Caller Remarks:

the pier collapsed into canal with vehicles on it

DEC Investigator Remarks:

Prior to Sept, 2004 data translation this spill Lead_DEC Field was "TIBBE"
PEOPLE IN CARS DURING COLLAPSE. CARS BURIED POSSIBLE CITY OWNED PIER. NEXT TO POLICE PEER. SHEEN. USCG TEAM ON SCENE. HANDLED BY USCG.

Map Identification Number 75 **39TH ST & 2ND AVE** **Spill Number: 0502776** **Close Date: 08/22/2005**
39TH ST & 2ND AVE BROOKLYN, NY TT−Id: 520A−0039−259

MAP LOCATION INFORMATION
Site location mapped by: ADDRESS MATCHING
Approximate distance from property: 0 feet

ADDRESS CHANGE INFORMATION
Revised street: 39TH ST / 2ND AVE
Revised zip code: NO CHANGE

Source of Spill: TANK TRUCK
Spiller: ERIC PAGLIARINI − MODEL PETROLEUM TRANSPORT
Spiller Phone: (718) 251−2299
Notifier Type: Fire Department
Notifier Name: 40 BATTALION
Notifier Phone:
Caller Name: DON O'MALLEY
Caller Agency: FDNY HAZMAT
Caller Phone: (718) 476−6288
DEC Investigator: rvketani
Contact for more spill info: DON O'MALLEY
Contact Person Phone: (718) 476−6288

Category: Known petroleum or hazardous material release with minimal potential for fire/explosion (indoors or outdoors), drinking water contamination, or releases to surface waters.
Class: Willing RP − No DEC Field Response − Corrective Action Initiated or Completed by RP or Other Agency

Spill Date	Date Cleanup Ceased	Cause of Spill	Meets Cleanup Standards	Penalty Recommended
06/08/2005		UNKNOWN	NO	NO

Material Spilled	Material Class	Quantity Spilled	Units	Quantity Recovered	Units	Resource(s) Affected
DIESEL	PETROLEUM	300.00	GALLONS	0.00	GALLONS	SOIL, SEWER

Caller Remarks:

Classic Fuel Oil Corporation

Unknown cause of rupture of diesel fuel tank

Possibly 20 gallons went into sewer drain prior to arrival of FDNY

Cleanup in progress.

DEC Investigator Remarks: NO DEC INVESTIGATOR REMARKS GIVEN FOR THIS SPILL.

Map Identification Number 76 **MANHOLE #38662** **Spill Number: 0103127** **Close Date: 07/10/2003**
1ST AVE/310FT S OF 39TH ST BROOKLYN, NY TT−Id: 520A−0050−247

MAP LOCATION INFORMATION
Site location mapped by: MANUAL MAPPING (4)
Approximate distance from property: 0 feet

ADDRESS CHANGE INFORMATION
Revised street: 1ST AV/310FT S OF 39TH ST
Revised zip code: UNKNOWN

Source of Spill:	UNKNOWN	Spiller:	UNKNOWN	Spiller Phone:	
Notifier Type:	Affected Persons	Notifier Name:	TOJEIRA	Notifier Phone:	
Caller Name:	BILL MURPHY	Caller Agency:	CON ED	Caller Phone:	(212) 580−6763
DEC Investigator:	KMFOLEY	Contact for more spill info:	BILL MURPHY	Contact Person Phone:	(212) 580−6763

Category: Known petroleum or hazardous material release with minimal potential for fire/explosion (indoors or outdoors), drinking water contamination, or releases to surface waters.
Class: Willing RP − No DEC Field Response − Corrective Action Initiated or Completed by RP or Other Agency

Spill Date	Date Cleanup Ceased	Cause of Spill	Meets Cleanup Standards	Penalty Recommended
06/20/2001		UNKNOWN	NO	NO

Material Spilled	Material Class	Quantity Spilled	Units	Quantity Recovered	Units	Resource(s) Affected
UNKNOWN PETROLEUM	PETROLEUM	3.00	GALLONS	0.00	GALLONS	SOIL

Caller Remarks:

3 GALLONS ON 300 GALLONS OF WATER. CON ED#137768. SPILL INITIALLY CALSSIFIED AS 24HR DIMINIMUS. AT 0900 TDAY DETERMINED THAT SPILL COULD NOT BE CLEANED UP WITHIN 24HRS. PCB TEST RESULTS 32PPM

DEC Investigator Remarks:

Prior to Sept, 2004 data translation this spill Lead_DEC Field was "FOLEY"
e2mis 137768

6/20/01 − 0945

E. SOBOLEWSKI − 14370 − ENG., WHILE DOING INSPECTIONS, FOUND APPROX 3 GAL OF AN UNKNOWN OIL ON APPROX 300 GALS OF WATER IN

H38662. SPILL IS CONTAINED. NO SEWER CONNECTIONS. NO SUMP. PCB SAMPLE TAKEN. CLEANUP PENDING LAB RESULT.

Update − chem lab results recd 1830hrs

lsn# 01−06712−001 PCB 32ppm

Clean up proceeding as of 1855hrs. Env. ops crew dispatched.

UPDATE: 6/21/01 − 0430

K. HUFFORD − ENV. OPS., REPORTS PRELIMINARY CLEANUP COMPLETED BY DOUBLE WASHING STRUCTURE WITH SLIX. WASTE PRODUCT REMOVED WITH VACTOR. TAG REMAINS DUE TO EXPOSED CABLE, SWOLLEN CRABS, OIL SOAKED ARC PROOF AND A JOINT REG TANK THAT HAS TO BE REMOVED. #9 WILL DISPATCH A CREW TO LOCATION.

Update − 06−22−01 − 1300 hours − Cleanup completed by double washing stucture with slix. Liquids were removed by tanker and solids were removed by vactor. No leaking company equipment.

UPDATE 1/30/03 VISUAL INSPECTION... NO EXPOSED CABLE, SWOLLEN CRABS, OIL SOAKED ARC PROOF OR LEAKING JOINT REGULATORS OR TUBING WAS FOUND IN STRUCTURE.

Map Identification Number 77 **MC 88802** **Spill Number: 0103110** **Close Date: 07/20/2001**
1ST AVE/39TH ST BROOKLYN, NY TT−Id: 520A−0038−889

MAP LOCATION INFORMATION
Site location mapped by: ADDRESS MATCHING
Approximate distance from property: 0 feet

ADDRESS CHANGE INFORMATION
Revised street: NO CHANGE
Revised zip code: NO CHANGE

Source of Spill:	UNKNOWN	Spiller:	UNKNOWN	Spiller Phone:	
Notifier Type:	Other	Notifier Name:	MR NEVILLE	Notifier Phone:	(212) 580−6763
Caller Name:	PETER MCQUIRE	Caller Agency:	CON ED	Caller Phone:	(212) 580−6765
DEC Investigator:	KMFOLEY	Contact for more spill info:	PETER MCQUIRE	Contact Person Phone:	(212) 580−6765

Category: Known petroleum or hazardous material release with minimal potential for fire/explosion (indoors or outdoors), drinking water contamination, or releases to surface waters.
Class: Willing RP − No DEC Field Response − Corrective Action Initiated or Completed by RP or Other Agency

Spill Date	Date Cleanup Ceased	Cause of Spill	Meets Cleanup Standards	Penalty Recommended
06/20/2001		UNKNOWN	NO	NO

Material Spilled	Material Class	Quantity Spilled	Units	Quantity Recovered	Units	Resource(s) Affected
UNKNOWN PETROLEUM	PETROLEUM	0	GALLONS	0	GALLONS	SOIL

Caller Remarks:

1 qt oil on 230 gals water contained in manhole. clean up pending crews. con ed 137−771

DEC Investigator Remarks:

Prior to Sept, 2004 data translation this spill Lead_DEC Field was "FOLEY"
CON ED E2MIS REPORT 6−20−01

Approx. 1qt of unknown oil foun on apprx. 230gals. of water in MC88802. No sump/cracks in structure. Tag placed and PCB samples taken.

LSN 01−06713−001

Aroclor 1260

PCb 55.4ppm

As per Bob Saladino remove this job from 24hr. deminimus program. Order >50 tanker for AM.

update 2045hrs.

Cleanup completed by double washing with BioGen 760. No sump in hole. Underground on location, capped open cable ends.

Map Identification Number 78 **TM #2125** **Spill Number: 0010041** **Close Date: 01/18/2001**
2ND AVE & 32ND ST BROOKLYN, NY TT−Id: 520A−0037−254

MAP LOCATION INFORMATION
Site location mapped by: ADDRESS MATCHING
Approximate distance from property: 0 feet

ADDRESS CHANGE INFORMATION
Revised street: 2ND AVE / 32ND ST
Revised zip code: NO CHANGE

Source of Spill:	UNKNOWN	Spiller:	UNKNOWN − UNKNOWN	Spiller Phone:	
Notifier Type:	Local Agency	Notifier Name:	MR PAVORELLI	Notifier Phone:	
Caller Name:	MARK SCHLAGEL	Caller Agency:	CON EDISON	Caller Phone:	(212) 580−6763
DEC Investigator:	KMFOLEY	Contact for more spill info:	MARK SCHLAGEL	Contact Person Phone:	(212) 580−6763

Category: Known petroleum or hazardous material release with minimal potential for fire/explosion (indoors or outdoors), drinking water contamination, or releases to surface waters.
Class: Willing RP − No DEC Field Response − Corrective Action Initiated or Completed by RP or Other Agency

Spill Date	Date Cleanup Ceased	Cause of Spill	Meets Cleanup Standards	Penalty Recommended
12/06/2000		UNKNOWN	NO	NO

Material Spilled	Material Class	Quantity Spilled	Units	Quantity Recovered	Units	Resource(s) Affected
UNKNOWN PETROLEUM	PETROLEUM	0	GALLONS	0	GALLONS	SOIL

Caller Remarks:

UNK SHEEN ON 30 GALS OF WATER − SAMPLE TAKEN − CLEAN UP PENDING LAB RESULTS

CON ED #134634

DEC Investigator Remarks:

Prior to Sept, 2004 data translation this spill Lead_DEC Field was "FOLEY"
e2mis Notes:

Undiaperable sheen of unknown oil on approx 30gal water in TM−2125. Pressure tested unit and passed and oil level is good.
Historical results are 10ppm PCB. SAmple taken and returned <1ppm. Cleanup completed by double washing structure with slix.
Liquids removed by tanker and solids by vactor. No leaking company equipment. No sewer or sump connections.

KMF 4/11/01

Map Identification Number 79 **DAVIDSON PIPE SUPPLY CO** **Spill Number: 9506749** **Close Date: 09/26/2005**
37TH ST/BET. 2ND & 3RD AV BROOKLYN, NY TT−Id: 520A−0050−246

MAP LOCATION INFORMATION
Site location mapped by: MANUAL MAPPING (3)
Approximate distance from property: 1 feet to the SSW*

ADDRESS CHANGE INFORMATION
Revised street: 37TH ST / 2ND AVE / 3RD AV
Revised zip code: 11232

Source of Spill:	GASOLINE STATION	Spiller:	SAME	Spiller Phone:	
Notifier Type:	DEC	Notifier Name:		Notifier Phone:	
Caller Name:	JACOB KRIMGOLD	Caller Agency:	NYSDEC − REGION 2	Caller Phone:	(718) 482−4933
DEC Investigator:	TLDiaz	Contact for more spill info:		Contact Person Phone:	

Category: Known petroleum or hazardous material release with minimal potential for fire/explosion (indoors or outdoors), drinking water contamination, or releases to surface waters.
Class: Willing RP − DEC Field Response − Corrective Action Initiated, Taken Over, or Completed by RP or Other Agency

Spill Date	Date Cleanup Ceased	Cause of Spill	Meets Cleanup Standards	Penalty Recommended
09/01/1995		UNKNOWN	NO	NO

Material Spilled	Material Class	Quantity Spilled	Units	Quantity Recovered	Units	Resource(s) Affected
GASOLINE	PETROLEUM	−1.00	GALLONS	0.00	GALLONS	SOIL

Caller Remarks:

OPON SITE ASSESSMENT, FOUND EVIDENCE OF A LEAK − SEE SITE ASSESSMENT REPORT.

DEC Investigator Remarks:

02/18/04 − TRANFERED FROM O'DOWD TO TIBBE.

4/12/04 − Vought − Spill transferred from Tibbe to Rommel as per Rommel.

9/26/05 − Diaz − Closed as per work done under Remedial Site #2−24−025. See files for 5/30/96 Remedial Activities & 6/11/96 removal of "P" site designation.

Map Identification Number 80 **TURNING POINT SHELTER** **Spill Number: 0204365** **Close Date: 07/29/2002**
968 3RD AVENUE BROOKLYN, NY TT−Id: 520A−0040−222

MAP LOCATION INFORMATION
Site location mapped by: PARCEL MAPPING (2)
Approximate distance from property: 32 feet to the SSE*

ADDRESS CHANGE INFORMATION
Revised street: NO CHANGE
Revised zip code: NO CHANGE

Source of Spill:	INSTITUTIONAL, EDUC, GOV, OTHER	Spiller:	TURNING POINT SHELTER	Spiller Phone:	
Notifier Type:	Local Agency	Notifier Name:	RUBIN WEINREB	Notifier Phone:	(347) 865−5222
Caller Name:	ADAM VERSTANDIG	Caller Agency:	DEP	Caller Phone:	(718) 337−4357
DEC Investigator:	JBVOUGHT	Contact for more spill info:		Contact Person Phone:	

Category: Known petroleum or hazardous material release with minimal potential for fire/explosion (indoors or outdoors), drinking water contamination, or releases to surface waters.
Class: Willing RP − No DEC Field Response − Corrective Action Initiated or Completed by RP or Other Agency

Spill Date	Date Cleanup Ceased	Cause of Spill	Meets Cleanup Standards	Penalty Recommended
07/26/2002		UNKNOWN	NO	NO

Material Spilled	Material Class	Quantity Spilled	Units	Quantity Recovered	Units	Resource(s) Affected
COOKING GREASE	OTHER	40.00	GALLONS	0.00	GALLONS	SOIL

Caller Remarks:

cooking oil in the street − some sand has been put down

DEC Investigator Remarks:

Prior to Sept, 2004 data translation this spill Lead_DEC Field was "VOUGHT"
7/29/2002−VOUGHT−Site visit by Krimgold on 7/26/2002. Spill source was 55 gallon drum of cooking grease which was poured ontop of a manway in street (referred to DEP on 7/29). Spill closed by Vought.

Map Identification Number 81 **GILMORE SUPPLY** **Spill Number: 0302719** **Close Date: 07/14/2003**
4101 1ST AVE BROOKLYN, NY TT−Id: 520A−0040−366

MAP LOCATION INFORMATION
Site location mapped by: PARCEL MAPPING (2)
Approximate distance from property: 41 feet to the WSW*

ADDRESS CHANGE INFORMATION
Revised street: NO CHANGE
Revised zip code: NO CHANGE

Source of Spill:	COMMERCIAL/INDUSTRIAL	Spiller:	ALAN GILMORE − GILMORE SUPPLY	Spiller Phone:	(718) 832−7900
Notifier Type:	Other	Notifier Name:	STEVE MALINOWSKI	Notifier Phone:	(516) 576−8844
Caller Name:	STEVE MALINOWSKI	Caller Agency:	CA RICH CONSULTANTS	Caller Phone:	(516) 576−8844
DEC Investigator:	SIGONA	Contact for more spill info:	ALAN GILMORE	Contact Person Phone:	(718) 832−7900

Category: Known or probable release, where, without action, there is a potential for a fire/explosion hazard (indoors or outdoors), contamination of drinking water supplies, or significant release to surface waters.
Class: Willing RP − DEC Field Response − Corrective Action Initiated, Taken Over, or Completed by RP or Other Agency

Spill Date	Date Cleanup Ceased	Cause of Spill	Meets Cleanup Standards	Penalty Recommended
06/13/2003		UNKNOWN	NO	NO

Material Spilled	Material Class	Quantity Spilled	Units	Quantity Recovered	Units	Resource(s) Affected
UNKNOWN MATERIAL	OTHER	0	GALLONS	0	GALLONS	SOIL

Caller Remarks:

caller is reviewing data on soil samples

DEC Investigator Remarks: NO DEC INVESTIGATOR REMARKS GIVEN FOR THIS SPILL.

Map Identification Number 82 **LL AUTO REPAIR CENTER** **Spill Number: 0703694** **Close Date: 06/02/2008**
129 34TH STREET BROOKLYN, NY TT−Id: 520A−0038−155

MAP LOCATION INFORMATION
Site location mapped by: MANUAL MAPPING (3)
Approximate distance from property: 165 feet to the E*

ADDRESS CHANGE INFORMATION
Revised street: NO CHANGE
Revised zip code: NO CHANGE

Source of Spill: COMMERCIAL/INDUSTRIAL Spiller: PETER LEUNG − LL AUTO REPAIR CENTER Spiller Phone: (718) 369−2311
Notifier Type: Local Agency Notifier Name: Notifier Phone:
Caller Name: Caller Agency: Caller Phone:
DEC Investigator: hrpatel Contact for more spill info: PETER LEUNG Contact Person Phone: (718) 369−2311

Spill Date	Date Cleanup Ceased	Cause of Spill	Meets Cleanup Standards	Penalty Recommended
06/29/2007		UNKNOWN	NO	NO

Material Spilled	Material Class	Quantity Spilled	Units	Quantity Recovered	Units	Resource(s) Affected
GASOLINE	PETROLEUM	0	GALLONS	0	GALLONS	GROUNDWATER

Caller Remarks:

SAMPLES RETURNED CONTAMINATED, GROUNDWATER AND SOIL:'

DEC Investigator Remarks:

06/29/07−Hiralkumar Patel. spoke with Mr. Stewart. asked him to send analytical data and site map with sampling locations. Mr. Stewart mentioned that bank hired them to do Phase II investigation as owner applied for refinance. during GPR survey they found concrete patch on site, but no underground anomalies. Mr. Stewart collected water sample from borings, but no monitoring wells

installed at site.

PBS #: 2−608193. site has one 250 gal waste oil AST.

Paul P. Stewart, President
Advanced Cleaniup Technologies, Inc.
Ph, (631) 293−4992 Ext. 12
Fax (631) 293−4986
email: PaulStewart@advancedcleanuptech.com

received soil/groundwater analytical data with site map from Mr. Stewart. they took four soil and four groundwater sample from four borings.

some of high values in soil analyticals:

	SB−3	SB−4
	5 − 7 ft	9 ft
Naphthalene	50,200	
Xylene	360,000	2,612
1,2,4−Trimethylbenzen	309,000	
Ethylbenzene	55,500	
Toluene	50,700	

some of high values in groundwater analyticals:

	TW−01	TW−02	TW−03	TW−04
Benzene	1,620	14,400		451
Xylene	1,440	29,960		2,336
1,2,4−Trimethylbenzene	673	6,900		782
Naphthalene	187			1,720
Ethylbenzene	5,920			522
Toluene	51,300			1,650

analytical results shows high contamiantion in soil at boring SB−3 and in groundwater at TW−3 and TW−4. these both borings done close to waste oil tank and concrete patch observed on site.

07/02/07−Hiralkumar Patel. spoke with Mr. Mar at auto shop. Mr. Mar ownes this property since 1992 and have no knowledge of any USTs at site.

Timothy L. Mar
LL Auto Repair Inc.
129 34th Street
Brooklyn NY 11232
Ph. (718) 369−2311
FAx (718) 369−2310
email: timothy.mar@verizon.net

alternate addresses: 129−133 34th Street, 909 3rd Avenue

07/03/07−Hiralkumar Patel. visited site on 07/02/07. met Peter at site. site has five hydraulic lifts. four of these lifts are aboveground and one lift is underground. Peter is running auto repair shop at the site for about 15 years and never used underground hydraulic lift. as per Peter, there is underground hydraulic oil tank near lift. Peter also mentioned that they had heating oil AST in basement, but was removed when they started business and currently building is running on gas heating system. this site is in industrial/residential neighbourhood.

based on general observations and site location, groundwater flow could be in west direction.

important sites near subject site (129 34th Street):

1. Playground across 34th street on southwest side

2. 170 34th Street: NYC School Construction Site. this site is next to playground and in south to subject site. currently school site has been excavated to 16 ft bg and preparing for building footings. during construction activities, found benzene (58 ppb) in groundwater at school site. based on general observations, school site is about 50 ft crossgradient.

3. 143 34th Street. Spiro's Auto Repair Shop. this auto shop is on east side of suject site (upgradient from LL Auto repair with assumed groundwater flow direction) spoke with Mr. Spiro (718−369−0558). he has one underground waste oil tank (no PBS record found). this auto repair shop is exactly in front of school site. Mr. Spiro mentioned that building owner installed existing waste oil tank about five years ago and Mr. Spiro running business for three years now. no PBS registration found at site. sent email to Jacob and Brian regarding unregistered waste oil tank at repair shop.

4. 149 34th Street. Blue Diamond Fuel Co. site is on east side of suject site (east of Spiro's auto shop also). fuel company is in front of shcool site. spoke with manager at fuel company and as per him, there are no oil tanks at site.

5. 891 3rd Ave. A−One Car & Truck Repair. site is on north side of subject site (cross gradient) (PBS #: 2−610159)

6. 889 3rd Ave. Getty station across 33rd Street across A−One Car repair shop (north of subject site) (PBS #: 2−600483). found one open spill (9814914). spill reported as found oil on concrete dur to poor housekeeping.

07/05/07−Hiralkumar Patel. sent letter to Mr. Mar requiring tightness test, phase I investigation, soil and groundwater delineation and endpoint samples. letter emailed to Mr. Mar and Mr. Stewart.

07/10/07−Hiralkumar Patel. received message from Scott (908−296−2696) from Safety clean, who been hired by site owner. spoke with Scott. he will call back with owner to discuss what needs to be done.

07/12/07−Hiralkumar Patel. received call from Scott. he asked what needs to be done. explained to Scott that the Department requires immediate testing of underground tank and soil/groundwater delineation.
spoke with Mr. Mar and informed him to do tank test immediately and asked to submit tank test result by end of July 13, 2007. if tank fails a test, then tank has to be emptied out by end of July 14, 2007. Mr. Mar will call Safety Clean for tank test.

07/13/07−Hiralkumar Patel. received call from Mr. Munroe. he has been hired by Mr. Mar for required investigation and remediation work. Mr. Munroe asked to extend deadline for tank test. explained to Mr. Munroe site has heavy soil and groundwater contamination and it has underground tank, which was not in use for about 15 years (as per owner), the department required immediately testing. the department can approve his request to test tank system on July 16, only if oil be removed from tank by end of today.

Dr. Norman Munroe
Astem Labotaries Inc.
PH. (305) 348−3556 (O)
(917) 497−0190 (C)
Fax (305) 388−1469
email: munroen@fiu.edu

spoke with Mr. Mar. asked him to either empty out tank or do tank test by end of today. he agreed and will contact his consultant.

07/19/07−Hiralkumar Patel. spoke with Mr. Mar. they have tested tank and is waiting for result from consultant. asked Mr. Mar to submit tank test result with copy of contract for required investigation/remediation work.

07/23/07−Hiralkumar Patel. received fax from Dry As a Bone INc. they did hydraulic oil tank test and found tank system tight.
08/14/07−Hiralkumar Patel. received message from Mr. Mar (on 07/31/07). spoke with Mr. Mar. he hired contractor and has removed some contaminated soil. Mr. Mar will contact his contractor and ask him to call.

received call from Mr. Munroe. they started excavation and found two tanks in ground. and suspecting third one also. they found little oil in first tank and second tank was filled with concrete. currently they have excavated to 10 ft bg and found no groundwater. no odor complaints. asked Mr. Munroe to monitore excavation for any vapor issue.

08/20/07−Hiralkumar Patel. visited site. met Mr. Mar. observed excavated pit in area where hydraulic oil tank was. no odors noticed at site. till now no work has started regarding groundwater delineation.

08/24/07−Hiralkumar Patel. sent email to Mr. Munroe to send updates on investigation.
spoke with Mark (718−926−8809), Mr. Munroe's assistant at site. Mark mentioned that they are installing wells and doing further excavation in tank area.

10/09/07−Hiralkumar Patel. left message for Mark. spoke with Mr. Mar. Mr. Mar will ask Mr. Munroe to call with updates. received call from Mr. Munroe. he is preparing tank closure report and will submit soon. they haven't took any groundwater samples from well that they installed. they will take groundwater sample on 10/11/07.

10/31/07−Hiralkumar Patel. spoke with Mr. Munroe. he is preparing report and will submit by end of Nov. 9, 2007.

11/29/07−Hiralkumar Patel. spoke with Mr. Munroe. he was out of office and will submit report by Dec. 7, 2007.

01/17/08−Hiralkumar Patel. spoke with Mr. Mar. asked him to submit report by Jan. 25, 2008.
01/29/08−Hiralkumar Patel. received report from Mr. Munroe. abstract:

− removed two 550 gal USTs that were previously filled with concrete and one 25 gal hydraulic fluid UST
− soil from entire tank field (164.24 tons and 30 cubic yard of concrete) was excavated until no detectable odor was obtained
− excavated area back−filled with clean soil
− haven't excavated soil from fill box area as it was located on the sidewalk
− three 2 inch wells (25 ft deep with 20 ft screened section) were installed
− depth of groundwater at site ranged from 13.2 to 13.75 ft bg <−−−−−−−−−
− groundwater was determined to be flowing in westerly direction <−−−−−−−−−
− five endpoint soil samples were taken from tank field excavation area (sidewall samples taken from depth 8−10 ft bg)
− six soil samples were taken from borings for monitoring wells (two soil samples from each boring)
− three groundwater samples collected
− no contaminated found in any soil samples
− only one groundwater sample from well MW−3 found contaminated
− monitoring well (MW−3) located in the vicinity of the tank field and directly around the fill box area on the sidewalk found mostly contaminated; soil samples from this well area found non−contaminated
− no floating product found in any monitoring wells
− sheen was observed in water sample from MW−3

01/30/08−Hiralkumar Patel. spoke with Mr. Munroe. excavation bottom was about 12 ft bg. no groundwater encountered in excavation. asked Mr. Munroe for groundwater samples from previous excavation area and one from area inside building across overhead gate; on downgradient side of previous tank field. also asked to vacuum out MW−3. sent email to Mr. Munroe and Mr. Mar with same requirements.

02/08/08−Hiralkumar Patel. received email from Mr. Munroe with proposed well location map. MW−4 will be installed in previous tank field area. Mr. Munroe proposed to install MW−5 near overhead door close to office inside building. sent email to Munroe asking to move MW−5 location close to foundation wall along excavation area and close to mechanic bays area. left message for Mr. Munroe. asked to resubmit updated map.
spoke with Mr. Mar and asked him to move MW−5. he will ask Mr. Munroe to call.
received call from Mr. Munroe. asked him to move MW−5 location close to foundation wall towards mechanic bays area.

received revised site map including proposed well locations.

03/25/08−Hiralkumar Patel. spoke with Mr. Munroe. they installed well and collected samples. waiting for sample analyticals. will submit report by April 15, 2008.

04/30/08−Hiralkumar Patel. spoke with Mr. Munroe. he mentioned that lab received samples with higher temperature and out of acceptable limit. asked Mr. Munroe to resample wells and asked to submit report by 05/23/08.

left message for Mr. Mar to submit report by 05/23/08.

05/06/08−Hiralkumar Patel. received call Mr. Mar. asked him to submit report by 05/30/08.

05/23/08−Hiralkumar Patel. received message from Mr. Munroe. he mentioned that groundwater sample taken from recently installed well was left outside of lab by driver and then sample lost from there. Mr. Munroe didn't mentioned about resampling of well.

left message for Mr. Mar.

received call from Mr. Mar. asked him to submit complete report by 05/30/08 as required earlier to avoid any legal actions.

06/02/08−Hiralkumar Patel. received report from Mr. Munroe. abstract:

− two additional monitoring wells (MW−4 and MW−5) installed (25 ft deep with 20 ft screen)
− MW−4 was installed in the center of excavation from which tanks removed and MW−5 was installed in the north−eastern corner of property
− water samples were collected from wells MW−3, MW−4 and MW−5
− no contamination found in any samples

based on submitted reports, case closed. NFA sent to Mr. Mar. letter emailed to Mr. Mar and Mr. Munroe.

Map Identification Number 83 **GAS STATION − TEXACO −MTBE** **Spill Number: 9814914** **Close Date: 04/27/2010**
889 THIRD AVENUE BROOKLYN, NY TT−Id: 520A−0048−202

MAP LOCATION INFORMATION
Site location mapped by: PARCEL MAPPING (2)
Approximate distance from property: 180 feet to the ENE*

ADDRESS CHANGE INFORMATION
Revised street: 889 3RD AVE
Revised zip code: 11232

Source of Spill:	GASOLINE STATION	Spiller:	GARAGE OPERATOR − CHEEMA CONTRACTING	Spiller Phone:	
Notifier Type:	Affected Persons	Notifier Name:	JOSEPH DEVITA	Notifier Phone:	(718) 622−7108
Caller Name:	JOSEPH DEVITA	Caller Agency:	CITIZEN	Caller Phone:	(718) 622−7108
DEC Investigator:	AXDORONO	Contact for more spill info:		Contact Person Phone:	(718) 499−8577

Category: Known petroleum or hazardous material release with minimal potential for fire/explosion (indoors or outdoors), drinking water contamination, or releases to surface waters.
Class: Willing RP − DEC Field Response − Corrective Action Initiated, Taken Over, or Completed by RP or Other Agency

Spill Date	Date Cleanup Ceased	Cause of Spill	Meets Cleanup Standards	Penalty Recommended
03/01/1999		OTHER	YES	NO

Material Spilled	Material Class	Quantity Spilled	Units	Quantity Recovered	Units	Resource(s) Affected
UNKNOWN PETROLEUM	PETROLEUM	0	GALLONS	0	GALLONS	SOIL

Caller Remarks:

CALLER STATES GAS STATION IS VERY DIRTY − ALWAYS HAS OPEN BARRELLS OF OIL AND OIL IS ALWAYS SPILL ON PAVEMENT AND LEFT THERE.

CALLER STATES WHEN IT RAINS, ITS VERY SLIPPERY DUE TO THE SPILLAGE BEING LEFT THERE.

DEC Investigator Remarks:

Prior to Sept, 2004 data translation this spill Lead_DEC Field was "SUN"
03/16/1999 mmm: INSPECTED STATION AS A RESULT OF CALL. FOUND NO EVIDENCE OF OIL DISCHARGE ONTO GROUND DUE TO POOR HOUSEKEEPING. SITE HAD 12x550 MOTOR FUEL TANKS REMOVED IN 95. WILL ASK FOR SITE ASSESSMENT. CURRENT CONTROLS ON TANKS, HIGH LEVEL ALARM AND LEAK DETECTOR WERE OFF AND NOT FUNCTIONING DAY OF INSPECTION.

3/17/1999 mmm: CALLED CHEEMA RESIDENCE − LEFT MESSAGE. CHEEMA CALLED BACK − TOLD HIM LEAK DETECTOR, HIGH LEVEL AND STAGE II NOT WORKING AND ASKED HIM TO SEND ME A REPORT FOR TANK CLOSURES. CHEEMA STATED HE WOULD HAVE MAINTENANCE CO. TAKE CARE OF TANK PROBLEMS. COPY OF PBS INSPECTION GIVEN TO P. HUANG.

1/2/2004 Reassigned from Mulqueen to Sun.

12/16/2005 − Feng − Reassigned from Sun to Feng as per Sun. (RJF)

10/30/06 Reassigned from Tang to Sun. (JS/MS)

11/17/06 Sun sent Tank Closure Request letter certified mail to Gurpal Cheema (916 Lawrence Court) registered owner of station at 889 Third Ave, Brooklyn on 11/17/06, requiring the following to be received by December 17, 2006:
1. Tank closure assessment report.
2. Locations of tank and/or line test failure.
3. Subsurface investigation report, including current and historical soil and groundwater analysis.
4. Surrounding property sketch: A surrounding property sketch including property layout and usage must be submitted to NYSDEC. (JS/MS)

2/8/07: As above letter was retuned as unclaimed, a second letter was sent to site address, attention Mr. Lal Singh, requiring that the same as above be submitted by 3/23/07. (JS/MS)

6/4/07: Site visit by JS and MS done on 5/31/07. Above letter was hand delivered to gas attendent, and signature confirming receipt was obtained. On 6/4/07 contact was made with Gurpal Cheema (516)474−6030 (wife's name is Kora). Mr Cheema said that Gordan Supply performed tank closure and site assessment activities, including soil analysis. He will contact company and have them send report to DEC by 6/15/07. (JS/MS)

7/25/07: Contact established. Owner does not speak English and wife is currently looking for TCR documents. (JS/MS)

8/29/07: MS called Kora, left message asking why documents had not been submitted and to call back DEC ASAP or legal action would be taken. (JS/MS)

11/19/07: Gordon Supply supposedly visited site and will need additional visit before preparing a work plan. Cheema's cell# is 516.474.6030. (JS/MS)

12/14/07: Gordon Supply supposedly just folded. MS faxed list of recommended consultants to Cheema today at Fax# 516.782.0125.

(JS/MS)

12/20/07: Tried faxing on 12/18,19,20/07. Fax number given is not working. MS left message with Cheema to call back asap. (JS/MS)

4/11/08: Called Kora, has list from MS, knows to let consultant know to contact DEC for details (JS/MM)

7/7/08: No report received as of yet. 2nd TCR letter or refer to legal (JS/MM)

08/05/08: Transferred to Kolleeny/Mandac. − JK

10/15/08: Still no response. SIWP or SIR is overdue. Refer to OGC (JK/MM)

01/07/09: Final letter for TCR or site assessment sent to Lal Singh via certified/return receipt mail. Refer to legal if documents are not received by 03/09/09. (JK/KG)

1/12/09: Return receipt for 1/7/09 letter rec'd (letter signed for on 1/9/09). (JK/KG)

04/16/09: No documents rec'd. Called and spoke to Kora Cheema (516−474−6030). I told her the spill was still open and we have not received any documents. She thought the spill was closed. I told her we need a tank closure assessment report or a work plan for a subsurface investigation with soil and groundwater samples. She said the company that performed the tank closure is out of business and she would hire a company to do the investigation. I told her I would re−send the letter that was sent in January with the requirements. (JK/KG)

4/20/09: Letter sent to Gurpal Cheema requiring a tank closure assessment report or subsurface investigation report be submitted. If such reports were not previoulsy prepared a work plan for a soil and groundwater investigation must be submitted by 5/22/09. (JK/KG)

05/11/09: Rec'd phone message from Kal Gil of EG&R Environmental on 5/8/09 (732−226−3201). Left message for him on 5/11/09. (JK/KG)

05/20/09: Spoke to Kal Gil and he said he can't find any records indicating the location of the former tank grave. The owner has an idea of the location, but is not sure. He was sure that the current tanks are not in the same location as the tanks removed in 1995. I told him to conduct soil borings where they beleive the former tanks were and at the perimeter of the property. Also, if the location of remote fill ports (if there were any) and dispenser islands is known, soil borings should be conducted in those locations as well.
Kal Gil requested a two week extension to submit the work plan. The extension was granted and the new deadline is June 5, 2009. (JK/KG)

06/16/09: Spoke to Gurpal Cheema and informed him that the work plan has not been submitted. He said he would call the consultant. (JK/KG)

06/17/09: Kal Gil called and said the work plan would be submitted by 6/23/09. (JK/KG)

07/02/09: Kal Gil called and said the work plan will be submitted today. (JK/KG)

07/07/09: Rec'd pdf of Soil and Groundwater Investigation Work Plan dated 7/6/09. Under review. (JK/KG)

07/13/09: Work Plan proposes installation of soil borings and temporary monitoring wells, collection of soil and groundwater samples, and submission of a summary report to NYSDEC. The work plan was approved with the following modifications. A groundwater sample should be collected at SB−7 and soil must be sampled continuously and screened with a PID. The soil sample with the highest PID reading and deepest dry sample should be submitted for laboratory analysis. An investigation summary report is due 9/18/09. (JK/KG)

08/10/09: Kal Gil called and said site work had not been scheduled and was waiting for the RP to contact him to perform the investigation. Called Gurpal Cheema to remind him that the report was due next month and the work plan needs to be implemented. (JK/KG)

09/03/09: Spoke to Kal Gil. He said he spoke to Cheema recently and is still waiting for the proposal to be signed before initiating any site work. (JK/KG)

09/23/09: Spoke to Kal Gil and he said Cheema has signed the proposal and he needs to schedule the site work. (JK/KG)

09/30/09: Follow up with RP and Gil. The investigation report is past due. A request for an extension of the deadline should be submitted. (JK/KG)

10/16/09: On 10/7/09, spoke with consultant Kal Gill, asked why investigation has not been performed yet, pointing out that summary rpt is long past due. He said he had to get approval from client, and then had difficulty getting driller. I asked him to send email explaining this and requesting deadline extension for summary rpt. On 10/8/09, received email from Kal: "As per our discussions yesterday, we have been trying to expedite field work at 889 3rd Ave., Brooklyn. We received approval from our client on Sept. 3, '09 to proceed with work. Immediately, we contacted drilling companies to arrange for soil borings. Because of highly urban nature of surroundings and presence of numerous subsurface utility lines and over hanging electricals, many drillers refused to conduct drilling. Finally, we have lined up a driller to proceed with soil borings. We have scheduled drilling for Oct. 9th, to conduct soil borings and GW sampling as per approved work plan. At this time, we anticipate that we will be able to submit RI report on or before Nov. 15th. As we discussed this morning, soil and GW samples will be analyzed for NYStars list gasoline and fuel oil including MTBE. Thank you for your cooperation." On 10/16/09, I sent email to RP Mr. Gurpal Cheema: "On Oct. 7, '09 I received an email from your consultant, EG & R Envt'l, explaining reasons why approved investig work plan for site has not yet been implemented and why required investig summary rpt was not submitted to NYSDEC by deadline of Sept. 18, '09. Your consultant Mr. Kal Gil requests an extension of deadline for submission of rpt until Nov, 15, '09. Request to extend deadline for submission of investig summary rpt is approved. New deadline is Nov. 15, '09. Please be advised that failure to comply with this deadline may result of referral of this spill case to our Office of General Counsel to initiate formal enforcement proceedings against you. Feel free to contact me if you have any questions." − J. Kolleeny

11/03/2009: This spill case was transferred to A. Doronova. − AD

12/17/2009: Summary report is due. Called and left a message to Mr. Gill. AD

12/18/2009: Received a phone call from Mr. Gill. He told me that investigation was performed at the site, and that a summary report was prepared. The site owner did not review the report yet. Mr. Gill will call back on Tuesday December 22, 2009 regarding

the report submission date. AD

01/22/2010: Received an e−copy of the Soil and Groundwater Investigation report. DL to eDocs. AD

02/02/2010: Received a hard copy of the report. Will review. AD

04/14/2010: Reviewed the report. It states that investigation was performed at the site on October 9, 2009. EG&R advanced a total of seven soil borings around the former USTs field, followed by collection of soil samples. Fields PID readings were ND, so soil samples were collected just before the water table in each soil boring. None of the VOCs or SVOCs compounds analyzed were detected in any of the soil samples. Also, three GW samples were collected from the locations: SB−1, SB−4 and SB−7. Only Benzene was detected in SB−7 at a concentration of − 7 ppb. Because of very low concentration of Benzene on one sample and its biodegradability, EG&R recommend no further actions for this spill case. AD

04/22/2010: Discussed closure of this spill with J. Kolleeny of DEC. Based on the data, in was decided that case should be closed. AD

04/27/2010: Spill case is closed. AD

Map Identification Number 84 **LISETTE COLON RESIDENCE** **Spill Number: 9301676** **Close Date: 08/10/1993**
114 32ND ST BROOKLYN, NY TT−Id: 520A−0048−197

MAP LOCATION INFORMATION
Site location mapped by: PARCEL MAPPING (2)
Approximate distance from property: 184 feet to the ENE*

ADDRESS CHANGE INFORMATION
Revised street: NO CHANGE
Revised zip code: NO CHANGE

Source of Spill:	GASOLINE STATION	Spiller:	VIDAS S/S	Spiller Phone:	
Notifier Type:	Affected Persons	Notifier Name:		Notifier Phone:	
Caller Name:	LISETTE COLON	Caller Agency:	HOMEOWNER	Caller Phone:	(718) 965−1173
DEC Investigator:	SULLIVAN	Contact for more spill info:		Contact Person Phone:	

Category: Known or probable release, where, without action, there is a potential for a fire/explosion hazard (indoors or outdoors), contamination of drinking water supplies, or significant release to surface waters.
Class: Willing RP − DEC Field Response − Corrective Action Initiated, Taken Over, or Completed by RP or Other Agency

Spill Date	Date Cleanup Ceased	Cause of Spill	Meets Cleanup Standards	Penalty Recommended
05/05/1993		UNKNOWN	NO	NO

Material Spilled	Material Class	Quantity Spilled	Units	Quantity Recovered	Units	Resource(s) Affected
GASOLINE	PETROLEUM	0	POUNDS	0	POUNDS	SOIL

Caller Remarks:

PIPES FROM GAS STATION GO THROUGH YARD − ARE BEHING.

DEC Investigator Remarks: NO DEC INVESTIGATOR REMARKS GIVEN FOR THIS SPILL.

Map Identification Number 85 **3601 3RD AVE** **Spill Number: 9611013** **Close Date: 12/06/1996**
3601 3RD AVE BROOKLYN, NY TT−Id: 520A−0044−742

MAP LOCATION INFORMATION
Site location mapped by: PARCEL MAPPING (4)
Approximate distance from property: 199 feet to the SE*

ADDRESS CHANGE INFORMATION
Revised street: NO CHANGE
Revised zip code: 11232

Source of Spill:	GASOLINE STATION	Spiller:	JIM CAREY − CASTLE OIL	Spiller Phone:	(718) 579−3414
Notifier Type:	Responsible Party	Notifier Name:	TOM STILES	Notifier Phone:	
Caller Name:	MS MATOS	Caller Agency:	CASTLE OIL COM	Caller Phone:	(718) 579−3414
DEC Investigator:	SMMARTIN	Contact for more spill info:	ERIC	Contact Person Phone:	(718) 373−0973

Category: Known petroleum or hazardous material release with minimal potential for fire/explosion (indoors or outdoors), drinking water contamination, or releases to surface waters.
Class: Willing RP − No DEC Field Response − Corrective Action Initiated or Completed by RP or Other Agency

Spill Date	Date Cleanup Ceased	Cause of Spill	Meets Cleanup Standards	Penalty Recommended
12/06/1996		UNKNOWN	NO	NO

Material Spilled	Material Class	Quantity Spilled	Units	Quantity Recovered	Units	Resource(s) Affected
#4 FUEL OIL	PETROLEUM	7.00	GALLONS	0.00	GALLONS	SOIL

Caller Remarks:

CALLER STATES WHILE FILLING THE PRODUCT STARTED COMING OUT OF THE

FILL BOX.

DEC Investigator Remarks:

Prior to Sept, 2004 data translation this spill Lead_DEC Field was "MARTINKAT"

Map Identification Number 86 **RIVERA RESIDENCE** **Spill Number: 9813865** **Close Date: 03/03/2003**
121 33RD ST BROOKLYN, NY TT−Id: 520A−0048−200

MAP LOCATION INFORMATION
Site location mapped by: PARCEL MAPPING (2)
Approximate distance from property: 244 feet to the ENE

ADDRESS CHANGE INFORMATION
Revised street: NO CHANGE
Revised zip code: NO CHANGE

Source of Spill: GASOLINE STATION
Notifier Type: Affected Persons
Caller Name: RAFAEL RIVERA
DEC Investigator: TOMASELLO

Spiller: TEXACO
Notifier Name: RAFAEL RIVERA
Caller Agency: CITIZEN
Contact for more spill info: RAFAEL RIVERA

Spiller Phone:
Notifier Phone: (718) 768−3909
Caller Phone: (718) 768−3909
Contact Person Phone: (718) 768−3909

Category: Possible petroleum release with minimal potential for fire/explosion (indoors or outdoors), drinking water contamination, or releases to surface waters, known releases with no potential for damage, or non−petroleum/non−hazardous spills.
Class: Willing RP − DEC Field Response − Corrective Action Initiated, Taken Over, or Completed by RP or Other Agency

Spill Date	Date Cleanup Ceased	Cause of Spill	Meets Cleanup Standards	Penalty Recommended
02/15/1999		UNKNOWN	NO	NO

Material Spilled	Material Class	Quantity Spilled	Units	Quantity Recovered	Units	Resource(s) Affected
GASOLINE	PETROLEUM	0	GALLONS	0	GALLONS	AIR

Caller Remarks:

CALLER STATES HE HAS BEEN SMELLING GASOLINE IN HIS HOUSE ALL DAY TODAY AND BELIEVES THAT THE GASOLINE SMELL IS COMING FROM THE TEXECO STATION NEXT TO HIS HOUSE.

DEC Investigator Remarks: NO DEC INVESTIGATOR REMARKS GIVEN FOR THIS SPILL.

Map Identification Number 87 **SERVICE BOX #49030** **Spill Number: 0010873** **Close Date: 05/30/2001**
IFO 117 32ND ST BROOKLYN, NY TT−Id: 520A−0045−021

MAP LOCATION INFORMATION
Site location mapped by: MANUAL MAPPING (3)
Approximate distance from property: 249 feet to the ENE

ADDRESS CHANGE INFORMATION
Revised street: NO CHANGE
Revised zip code: NO CHANGE

Source of Spill:	UNKNOWN	Spiller:	UNKNOWN − UNKNOWN	Spiller Phone:	
Notifier Type:	Local Agency	Notifier Name:	MR TOJEIRA	Notifier Phone:	
Caller Name:	BILL MURPHY	Caller Agency:	CON EDISON	Caller Phone:	(212) 580−6763
DEC Investigator:	JHOCONNE	Contact for more spill info:	BILL MURPHY	Contact Person Phone:	(212) 580−6763

Category: Known petroleum or hazardous material release with minimal potential for fire/explosion (indoors or outdoors), drinking water contamination, or releases to surface waters.

Class: Willing RP − No DEC Field Response − Corrective Action Initiated or Completed by RP or Other Agency

Spill Date	Date Cleanup Ceased	Cause of Spill	Meets Cleanup Standards	Penalty Recommended
01/03/2001		UNKNOWN	NO	NO

Material Spilled	Material Class	Quantity Spilled	Units	Quantity Recovered	Units	Resource(s) Affected
UNKNOWN PETROLEUM	PETROLEUM	1.00	GALLONS	0.00	GALLONS	SOIL

Caller Remarks:

1 qt unk oil on 3 gals of water − sample taken − clean up pending lab results

con ed #134962 − no private property − no smoke or fire

DEC Investigator Remarks:

Prior to Sept, 2004 data translation this spill Lead_DEC Field was "O'CONNELL"
CON ED E2MIS REPORT 1−03−01

1qt of unknown oil on approx. 3gals. of water in SB−49030. No sewers or waterways affected. PCB sample taken on a 4−6hr. turnaround.

LSN 01−00036

PCB <1.00ppm

1−08−01

Cleanup complete, no sump in structure. Structure was double washed with slix. Liquids removed using diapers and coagulant. No leaking company equipment, tag removed. Incident closed.

Map Identification Number 88 **216820; 42 ST AND 1ST AVE** **Spill Number: 0914213** **Close Date: 06/25/2009**
42 ST AND 1ST AVE NEW YORK, NY TT−Id: 520A−0248−400

MAP LOCATION INFORMATION
Site location mapped by: ADDRESS MATCHING
Approximate distance from property: 258 feet to the WSW

ADDRESS CHANGE INFORMATION
Revised street: 42ND ST / 1ST AVE
Revised zip code: NO CHANGE

Source of Spill: COMMERCIAL/INDUSTRIAL
Notifier Type: Responsible Party
Caller Name:
DEC Investigator: DMPOKRZY
Spiller: ERT DESK − CON EDISON
Notifier Name:
Caller Agency:
Contact for more spill info: ERT DESK
Spiller Phone:
Notifier Phone:
Caller Phone:
Contact Person Phone: (212) 580−8383

Category: Possible petroleum release with minimal potential for fire/explosion (indoors or outdoors), drinking water contamination, or releases to surface waters, known releases with no potential for damage, or non−petroleum/non−hazardous spills.
Class: Willing RP − No DEC Field Response − Corrective Action Initiated or Completed by RP or Other Agency

Spill Date	Date Cleanup Ceased	Cause of Spill	Meets Cleanup Standards	Penalty Recommended
05/14/2009		UNKNOWN	NO	NO

Material Spilled	Material Class	Quantity Spilled	Units	Quantity Recovered	Units	Resource(s) Affected
UNKNOWN PETROLEUM	PETROLEUM	0	GALLONS	0	GALLONS	UTILITY

Caller Remarks: NO REMARKS GIVEN FOR THIS SPILL

DEC Investigator Remarks: NO DEC INVESTIGATOR REMARKS GIVEN FOR THIS SPILL.

Map Identification Number 89 **ON THE STREET** **Spill Number: 0406625** **Close Date: 11/15/2004**
42ND/WEST 1ST AVE BROOKLYN, NY TT−Id: 520A−0046−140

MAP LOCATION INFORMATION
Site location mapped by: ADDRESS MATCHING
Approximate distance from property: 258 feet to the WSW

ADDRESS CHANGE INFORMATION
Revised street: 42ND ST / 1ST AVE
Revised zip code: 11232

Source of Spill: UNKNOWN
Notifier Type: Responsible Party
Caller Name: TOM MARCINEK
DEC Investigator: GDBREEN
Spiller: ERT DESK − ON THE STREET
Notifier Name: TOM MARCINEK
Caller Agency: CON ED
Contact for more spill info: ERT DESK
Spiller Phone: (212) 580−8383
Notifier Phone: (212) 580−6763
Caller Phone: (212) 580−6763
Contact Person Phone: (212) 580−8383

Spill Date	Date Cleanup Ceased	Cause of Spill	Meets Cleanup Standards	Penalty Recommended
09/16/2004		UNKNOWN	NO	NO

Material Spilled	Material Class	Quantity Spilled	Units	Quantity Recovered	Units	Resource(s) Affected
HYDRAULIC OIL	PETROLEUM	0	UNKNOWN	0	UNKNOWN	SOIL
HYDRAULIC OIL	PETROLEUM	0	POUNDS	0	POUNDS	SOIL
TRANSMISSION FLUID	PETROLEUM	0	UNKNOWN	0	UNKNOWN	SOIL
TRANSMISSION FLUID	PETROLEUM	0	POUNDS	0	POUNDS	SOIL

Caller Remarks:

FROM UNKNOWN VEHICLE, AND UNKNOWN SOURcE HAS NOTHING TO DO WITH CON ED, JUST BEING HELPFUL SAW IT AND DECIDED TO TAKE CARE OF IT: e2MIS # 155397.

DEC Investigator Remarks:

155397

Employee REPORTS: WHILE ON LOCATION TO PERFORM CLEANUP FOUND AN UNKNOWN VEHICLE (NOT ON LOCATION) HAD LEAKED APPROX one PT OF HYDRAULIC FLUID AND TRANSMISSION FLUID ON TO ASPHALT & SOME BRICK IN STREET. NO WATER. NO SEWERS OR WATERWAYS APPEAR TO BE AFFECTED. THERE IS NO FIRE INVOLVEMENT .NO SMOKE INVOLVEMENT. THERE WERE NO INJURIES RELATED TO THIS INCIDENT. THERE ARE NO INCLEMENT WEATHER CONDITIONS OR HAZARD THAT CONTRIBUTED TO THIS SPILL. NO PRIVATE PROPERTY AFFECTED. OWNER OF SUBSTANCES IS UNKNOWN. ABSORBENT WAS PLACED ON SPILL AREA CLEANUP WILL NOT BE COMPLETED WITHIN 2 HRS. (SPILL AREA IS SPREAD OUT DUE TO VEHICLES DRIVING THRough it.)

9/16/04 13:10 HRS. −− B. BROWN, O/S BROOKLYN ENV OPS, REPORTS SPILL WAS CLEANED WITH "QUICK−DRY" ABSORBANT. CLEANUP COMPLETE AT THIS TIME.

Map Identification Number 90 **TRANSFORMER MANHOLE 60** **Spill Number: 0314169** **Close Date: 06/23/2004**
42ND ST & 1ST AVE BROOKLYN, NY TT−Id: 520A−0039−148

MAP LOCATION INFORMATION
Site location mapped by: ADDRESS MATCHING
Approximate distance from property: 258 feet to the WSW

ADDRESS CHANGE INFORMATION
Revised street: 42ND ST / 1ST AVE
Revised zip code: NO CHANGE

Source of Spill:	UNKNOWN	Spiller:	UNKNOWN	Spiller Phone:	
Notifier Type:	Other	Notifier Name:	KEVIN MCARDLE	Notifier Phone:	(212) 580−6763
Caller Name:	KEVIN MCARDLE	Caller Agency:	CON ED	Caller Phone:	(212) 580−6763
DEC Investigator:	SKARAKHA	Contact for more spill info:	ERT DESK	Contact Person Phone:	(212) 580−8383

Category: Known petroleum or hazardous material release with minimal potential for fire/explosion (indoors or outdoors), drinking water contamination, or releases to surface waters.

Class: Willing RP − No DEC Field Response − Corrective Action Initiated or Completed by RP or Other Agency

Spill Date	Date Cleanup Ceased	Cause of Spill	Meets Cleanup Standards	Penalty Recommended
03/26/2004		UNKNOWN	NO	NO

Material Spilled	Material Class	Quantity Spilled	Units	Quantity Recovered	Units	Resource(s) Affected
UNKNOWN NON−PETRO/NON−HAZ MATERIAL	OTHER	0	POUNDS	0	POUNDS	SOIL

Caller Remarks:

was on 24 hr program however taken off due to lack of resources. Undiaperable sheen (unknown amount) in 100 gallons of water.

DEC Investigator Remarks:

E2MIS 152675

3/26/04 16:05 HRS.

W. THORNGREN REPORTS FOUND AN UNDIAPERABLE SHEEN OF UNKNOWN OIL ON APPROX. 100 GAL WATER. SPILL APPEARS TO BE CONTAINED. NO SEWERS OF WATERWAYS APPEAR TO BE AFFECTED. TRANSFORMER NOT

LEAKING −− OIL LEVEL IS GOOD AND IT PASSED A PRESSURE TEST. ENV STOP TAG 33673 PLACED. LIQUID SAMPLE TAKEN. CLEANUP PENDING PCB RESULTS.

UPDATE: LAB RESULTS RETURNED LSN# IS 04−02353−001 <1.00 PPM

LOPORI REPORTS DOUBLE WASHED STRUCTURE WITH BIO GEN 760. REMOVED ALL LIQUIDS AND SOILIDS. NO SUMP IN STRUCTURE. REMOVED EVIROMETAL TAG # 3367. JOB COMPLETE 100%

Map Identification Number 91 **SERVICE BOX # 49019** **Spill Number: 0211433** **Close Date: 04/03/2003**
124 31ST ST BROOKLYN, NY TT−Id: 520A−0048−196

MAP LOCATION INFORMATION
Site location mapped by: PARCEL MAPPING (2)
Approximate distance from property: 271 feet to the ENE

ADDRESS CHANGE INFORMATION
Revised street: NO CHANGE
Revised zip code: NO CHANGE

Source of Spill:	UNKNOWN	Spiller:	UNKNOWN	Spiller Phone:	
Notifier Type:	Affected Persons	Notifier Name:	JOHN REEDY	Notifier Phone:	
Caller Name:	LARRY COSTA	Caller Agency:	CON EDISON	Caller Phone:	(212) 580−6763
DEC Investigator:	JHOCONNE	Contact for more spill info:	LARRY COSTA	Contact Person Phone:	(212) 580−6763

Category: Known petroleum or hazardous material release with minimal potential for fire/explosion (indoors or outdoors), drinking water contamination, or releases to surface waters.
Class: Willing RP − No DEC Field Response − Corrective Action Initiated or Completed by RP or Other Agency

Spill Date	Date Cleanup Ceased	Cause of Spill	Meets Cleanup Standards	Penalty Recommended
02/16/2003		UNKNOWN	NO	NO

Material Spilled	Material Class	Quantity Spilled	Units	Quantity Recovered	Units	Resource(s) Affected
UNKNOWN MATERIAL	OTHER	2.00	GALLONS	0.00	GALLONS	SOIL

Caller Remarks:

2 quart unk oil on 10 gal water. was originally a 24 hr spill but will not be able to get cleaned up intime. ref # 147199.

DEC Investigator Remarks:

Prior to Sept, 2004 data translation this spill Lead_DEC Field was "O'CONNELL"
e2mis no. 147−199:

2/16/03 − 1140 HRS

FOUND APPROX 2−QUARTS OF UNKNOWN OIL ON 10 GALLONS OF WATER IN SB−49019. IT APPEARS TO BE CONTAINED AT THIS TIME NO SEWERS OR WATERWAYS EFFECTED. 1 SAMPLE TAKEN.

UPDATE: 16−FEB−2003 1900HRS

LAB RESULTS RETURNED LSN# 03−01359−001: 2 PPM

UPDATE: 2/21/03 − 2200

J. CUADRADO − ENV. OPS., REPORTS 2 PPM CLEANUP COMPLETED BY DOUBLE WASHING STRUCTURE WITH BULLDOG. TAG # 26044 REMOVED. TJ

− 50495

Update − 2/22/03 − 0545 hrs − Cleanup completed by double washing structure with bulldog. Updated event involved materials and event involved persons lists.

Map Identification Number 92 **850 3RD AVE** **Spill Number: 9407229** **Close Date: 03/29/1995**
850 3RD AVENUE BROOKLYN, NY TT−Id: 520A−0041−477

MAP LOCATION INFORMATION
Site location mapped by: PARCEL MAPPING (2)
Approximate distance from property: 417 feet to the NE

ADDRESS CHANGE INFORMATION
Revised street: 850 3RD AVE
Revised zip code: NO CHANGE

Source of Spill: COMMERCIAL/INDUSTRIAL Spiller: FEDERAL GOV'T FACILITY Spiller Phone:
Notifier Type: Other Notifier Name: Notifier Phone:
Caller Name: JIM CHANCE Caller Agency: ENVIRON. DATA CONSULTANTS Caller Phone: (914) 968−1508
DEC Investigator: O'DOWD Contact for more spill info: Contact Person Phone:

Spill Date	Date Cleanup Ceased	Cause of Spill	Meets Cleanup Standards	Penalty Recommended
08/25/1994	03/29/1995	UNKNOWN	UNKNOWN	NO

Material Spilled	Material Class	Quantity Spilled	Units	Quantity Recovered	Units	Resource(s) Affected
#6 FUEL OIL	PETROLEUM	−1.00	POUNDS	0.00	POUNDS	SOIL

Caller Remarks:

BEING TRANSPORTED OFF SITE AS BEING EXCAVATED

DEC Investigator Remarks: DEC INVESTIGATOR REMARKS NOT AVAILABLE FOR THIS SPILL ACCORDING TO THE LAST UPDATE.

The following DEC Investigator Remarks were available prior to 1/1/2002:

03/29/95: SEE SPILL NUMBER 9304694.

10/10/95: This is additional information about material spilled from the translation of the old spill file: 4 TANK −CONT/SOIL.

Map Identification Number 93 **VAULT 2905** **Spill Number: 0004267** **Close Date: 10/17/2001**
I/F/O 840 3RD AVE BROOKLYN, NY TT−Id: 520A−0044−316

MAP LOCATION INFORMATION
Site location mapped by: MANUAL MAPPING (3)
Approximate distance from property: 458 feet to the NE

ADDRESS CHANGE INFORMATION
Revised street: NO CHANGE
Revised zip code: NO CHANGE

Source of Spill:	UNKNOWN	Spiller:	UNKNOWN − UNKNOWN	Spiller Phone:	
Notifier Type:	Affected Persons	Notifier Name:	MR POVERITTI	Notifier Phone:	
Caller Name:	STEVE ROMARO	Caller Agency:	CON ED	Caller Phone:	(212) 580−6763
DEC Investigator:	JHOCONNE	Contact for more spill info:	CALLER	Contact Person Phone:	

Category: Known petroleum or hazardous material release with minimal potential for fire/explosion (indoors or outdoors), drinking water contamination, or releases to surface waters.
Class: Willing RP − No DEC Field Response − Corrective Action Initiated or Completed by RP or Other Agency

Spill Date	Date Cleanup Ceased	Cause of Spill	Meets Cleanup Standards	Penalty Recommended
07/10/2000		UNKNOWN	NO	NO

Material Spilled	Material Class	Quantity Spilled	Units	Quantity Recovered	Units	Resource(s) Affected
UNKNOWN PETROLEUM	PETROLEUM	1.00	GALLONS	0.00	GALLONS	SOIL

Caller Remarks:

CALLER REPORTING A SPILL OF MATERIAL FROM AN UNK SOURCE CONED#132283 SAMPLES TAKEN CLEAN UP PENDING LAB RESULTS NO CALLBACK NECESSARY ON 150 GAL OF WATER

DEC Investigator Remarks:

Prior to Sept, 2004 data translation this spill Lead_DEC Field was "O'CONNELL"
Con Ed e2mis Notes:

7/10/00 On location to remove transformer. 1gal unknown oil on 150gal water. Historical records from 4/24/99 show 46ppm PCB. Pressure testing.

Transformer does not hold pressure and is below minimum. Cleanup to be done as 50−499ppm. Transformer reads 445gal. Tanker pumped 455gal.

Water is entering V2905 from adjacent vault V3471 from a hole at bottom of structure which had been capped but came off.

Sample returned 66ppm PCB. Found a drain in structure. No signs of oil in drain. Cemented drain.

CLeanup completed by double washing with slix. Liquids removed by tanker, solids by barrels. Leaking transformer was removed.

Map Identification Number 94 **NYC HIGH SCHOOL** **Spill Number: 0703584** **Close Date: 06/27/2007**
170 34TH STREET BROOKLYN, NY TT−Id: 520A−0049−429

MAP LOCATION INFORMATION
Site location mapped by: MANUAL MAPPING (3)
Approximate distance from property: 480 feet to the ESE

ADDRESS CHANGE INFORMATION
Revised street: NO CHANGE
Revised zip code: NO CHANGE

Source of Spill:	INSTITUTIONAL, EDUC, GOV, OTHER	Spiller:	SANJAY SHARMA − NYC HIGH SCHOOL	Spiller Phone:	(631) 645−1314
Notifier Type:	Other	Notifier Name:		Notifier Phone:	
Caller Name:		Caller Agency:		Caller Phone:	
DEC Investigator:	hrpatel	Contact for more spill info:	SANJAY SHARMA	Contact Person Phone:	(631) 645−1314

Category: Known petroleum or hazardous material release with minimal potential for fire/explosion (indoors or outdoors), drinking water contamination, or releases to surface waters.
Class: Willing RP − No DEC Field Response − Corrective Action Initiated or Completed by RP or Other Agency

Spill Date	Date Cleanup Ceased	Cause of Spill	Meets Cleanup Standards	Penalty Recommended
06/27/2007		OTHER	NO	NO

Material Spilled	Material Class	Quantity Spilled	Units	Quantity Recovered	Units	Resource(s) Affected
UNKNOWN PETROLEUM	PETROLEUM	0	GALLONS	0	GALLONS	SOIL

Caller Remarks:

SOIL BORINGS SHOWED CONTAMINATION:

DEC Investigator Remarks:

06/27/07−Hiralkumar Patel. spoke with Mr. Sharma. this is same site which he reported earlier (old spill #: 0613263). they did borings on property along 34ths street and found soil and groundwater contamination. asked Mr. Sharma to send all analytical data (for all samples done on−site till date) and detailed scaled site map with all sampling locations, tank locations and associated lines. also asked Mr. Sharma to send copy of phase I and phase II reports.

case closed. refer to Spill #: 0613263.

Map Identification Number 95 **SUNSET PARK HIGHSCHOOL** **Spill Number: 0700836** **Close Date: 07/05/2007**
932−934 4 4TH AVE BROOKLYN, NY TT−Id: 520A−0049−433
ALT. ADD: 170 34TH STREET

MAP LOCATION INFORMATION
Site location mapped by: MANUAL MAPPING (3)
Approximate distance from property: 480 feet to the ESE

ADDRESS CHANGE INFORMATION
Revised street: 932 4TH AVE
Revised zip code: NO CHANGE

Source of Spill: INSTITUTIONAL, EDUC, GOV, OTHER Spiller: SHARRISSA − SUNSET PARK HIGHSCHOOL Spiller Phone: (212) 594−8140
Notifier Type: Other Notifier Name: Notifier Phone:
Caller Name: Caller Agency: Caller Phone:
DEC Investigator: hrpatel Contact for more spill info: SHARRISSA Contact Person Phone: (212) 594−8140

Category: Known petroleum or hazardous material release with minimal potential for fire/explosion (indoors or outdoors), drinking water contamination, or releases to surface waters.
Class: Willing RP − No DEC Field Response − Corrective Action Initiated or Completed by RP or Other Agency

Spill Date	Date Cleanup Ceased	Cause of Spill	Meets Cleanup Standards	Penalty Recommended
04/20/2007		OTHER	NO	NO

Material Spilled	Material Class	Quantity Spilled	Units	Quantity Recovered	Units	Resource(s) Affected
UNKNOWN PETROLEUM	PETROLEUM	0	GALLONS	0	GALLONS	SOIL

Caller Remarks:

CONDUCTING TEST PITS AND FOUND UNDERGROUND STORAGE TANK THAT HAS LEAKED:

DEC Investigator Remarks:

Sangesland spoke to Sharissa Singh with GEO Environmental (917−335−0687)

School Construction Administration (SCA) owns the lot and has hired Demattis Construction to build a new school on the site.
Once a problem with old tanks & contamination was found, SCA hired Shaw Environmental to take care of the remediation project.
Shaw Environmental main NYC office: 212−290−6000 − unknown who at Shaw is working this project. Call the main number and ask for whoever is working on NYC School Construction Administration projects.

7/2/07 − Raphael Ketani. I tried to contact Lee Gutterman of the School Construction Authority (SCA) (718) 472−8502 regarding the site. She is in charge of health and environmental issues for the SCA. I also tried to contact Bob Kanaparthi of the SCA (one of her assistants) (718) 472−8620. Both people were away from their desks. So I left messages.

07/05/07−Hiralkumar Patel. another spill reported at same site (spill #: 0613263). during construction at school site, NYC SCA

has excavated entire site to about 16 ft depth and removed all old tanks and contaminated soil. case closed. refer to spill #: 613263.000

Map Identification Number 96 **GOWANUS BAY** **Spill Number: 9606916** **Close Date: 08/30/1996**
33RD ST & 1ST AVE BROOKLYN, NY TT−Id: 520A−0050−257

MAP LOCATION INFORMATION
Site location mapped by: MANUAL MAPPING (3)
Approximate distance from property: 484 feet to the N

ADDRESS CHANGE INFORMATION
Revised street: 33RD ST/1ST AV
Revised zip code: 11232

Source of Spill:	UNKNOWN	Spiller:	UNKNOWN	Spiller Phone:	
Notifier Type:	DEC	Notifier Name:	NYC PD	Notifier Phone:	
Caller Name:	ECO BOYLAN	Caller Agency:	DEC	Caller Phone:	(718) 482−4885
DEC Investigator:	JMKRIMGO	Contact for more spill info:	ECO BOYLAN	Contact Person Phone:	

Category: Known petroleum or hazardous material release with minimal potential for fire/explosion (indoors or outdoors), drinking water contamination, or releases to surface waters.
Class: Willing RP − DEC Field Response − Corrective Action Initiated, Taken Over, or Completed by RP or Other Agency

Spill Date	Date Cleanup Ceased	Cause of Spill	Meets Cleanup Standards	Penalty Recommended
08/30/1996		UNKNOWN	NO	NO

Material Spilled	Material Class	Quantity Spilled	Units	Quantity Recovered	Units	Resource(s) Affected
RAW SEWAGE	OTHER	0	GALLONS	0	GALLONS	SURFACE WATER

Caller Remarks:

caller was advised of a very large slick of raw sewage noticed in the water near the above address

DEC Investigator Remarks:

Prior to Sept, 2004 data translation this spill Lead_DEC Field was "KRIMGOLD"

Map Identification Number 97 **SERVICE BOX #48383** **Spill Number: 9811132** **Close Date: 08/18/2009**
242 42ND ST BROOKLYN, NY TT−Id: 520A−0044−732

MAP LOCATION INFORMATION
Site location mapped by: PARCEL MAPPING (2)
Approximate distance from property: 507 feet to the SW

ADDRESS CHANGE INFORMATION
Revised street: NO CHANGE
Revised zip code: NO CHANGE

Source of Spill:	COMMERCIAL/INDUSTRIAL	Spiller:	UNKNOWN − UNKNOWN	Spiller Phone:	
Notifier Type:	Other	Notifier Name:	FRANK MASSERIA	Notifier Phone:	(212) 580−6763
Caller Name:	FRANK MASSERIA	Caller Agency:	CON EDISON	Caller Phone:	(212) 580−6763
DEC Investigator:	JMKRIMGO	Contact for more spill info:	FRANK MASSERIA	Contact Person Phone:	(212) 580−6763

Category: Known petroleum or hazardous material release with minimal potential for fire/explosion (indoors or outdoors), drinking water contamination, or releases to surface waters.
Class: Willing RP − No DEC Field Response − Corrective Action Initiated or Completed by RP or Other Agency

Spill Date	Date Cleanup Ceased	Cause of Spill	Meets Cleanup Standards	Penalty Recommended
12/04/1998		UNKNOWN	NO	NO

Material Spilled	Material Class	Quantity Spilled	Units	Quantity Recovered	Units	Resource(s) Affected
UNKNOWN MATERIAL	OTHER	0	GALLONS	0	GALLONS	SOIL

Caller Remarks:

1 OUNCE OF UNK MATERIAL SPILLED INTO SERVICE BOX−SAMPLE TAKEN

CLEANUP TO FOLLOW AFTER RESULTS ARE BACK IN. CON ED #121703

DEC Investigator Remarks:

08/18/09 − See eDocs for Con Ed report detailing cleanup and closure.

Prior to Sept, 2004 data translation this spill Lead_DEC Field was "O'CONNELL"
E2MIS NOTES 121703

J .EGAN #29990 OS I&A SERVICE REPORTS IN SB48383 B/L #242−44 42 ST HE FOUND 1 OZ (UNDIAPERABL SHEEN) UNKNOWN OIL ON 2

QUARTS WATER. HOLE CONTAINED AND NO SEWERS OR WATERWAYS AFFECTED. LIQUID SAMPLE TAKEN (4−6 HRS PRIORITY SAMPLE RESULTS) AND E.S.TAG #11682 WAS PLACED. CIG MASSERIA NOTIFIED 1110 HRS LAZ #04425

LAB RESULT RECEIVED 12/4/98 − 1635. 98−13434. <1.0 PPM. TJ − 50495

UPDATE: 12/7/98 − 1710

K. QUEST − 55475 − ENV. OPS., REPORTS <1.0 PPM CLEANUP COMPLETE WITH SLIX AND TAG #11682 REMOVED. INCIDENT IS CLOSED. TJ − 50495

Map Identification Number 98 **ON ROAD AT 43RD STREET** **Spill Number: 9714011** **Close Date: 03/20/1998**
43RD STREET & 1ST AVENUE BROOKLYN, NY TT−Id: 520A−0037−546

MAP LOCATION INFORMATION
Site location mapped by: ADDRESS MATCHING
Approximate distance from property: 513 feet to the WSW

ADDRESS CHANGE INFORMATION
Revised street: 43RD STREET / 1ST AVENUE
Revised zip code: NO CHANGE

Source of Spill:	COMMERCIAL/INDUSTRIAL	Spiller:	BOB CRAWFORD − VENDER FOR NY CROSS HARBO	Spiller Phone:	(718) 788−3690
Notifier Type:	Other	Notifier Name:	ERIC REEVES	Notifier Phone:	(212) 312−3616
Caller Name:	JACK POWERS	Caller Agency:	NYC ECONOMIC DEVELOPMENT	Caller Phone:	(212) 312−3616
DEC Investigator:	MCTIBBE	Contact for more spill info:		Contact Person Phone:	

Category: Known petroleum or hazardous material release with minimal potential for fire/explosion (indoors or outdoors), drinking water contamination, or releases to surface waters.
Class: Willing RP − No DEC Field Response − Corrective Action Initiated or Completed by RP or Other Agency

Spill Date	Date Cleanup Ceased	Cause of Spill	Meets Cleanup Standards	Penalty Recommended
03/17/1998		UNKNOWN	NO	NO

Material Spilled	Material Class	Quantity Spilled	Units	Quantity Recovered	Units	Resource(s) Affected
MOTOR OIL	PETROLEUM	0	GALLONS	0	GALLONS	SOIL

Caller Remarks:

MOTOR OIL ON GROUND POSSIBLY FROM A VENDORS VEH. CALLER STATES

THE AREA WAS ATLEAST 6FT BY 10FT,HOWEVER IS ALSO APPROX 200FT

FROM HARBOR−RESPONSIBLE PARTY WAS NOT COOPERATIVE RE CLEAN UP

FINALLY TOLD CALLER HE WOULD PUT ABSORBANT DOWN.

DEC Investigator Remarks:

Prior to Sept, 2004 data translation this spill Lead_DEC Field was "TIBBE"
SMALL AMOUNT OF MOTOR OR HYDRAUL;IC OIL. SAND APPLIED BY NY CROSS HARBOR RAIL ROAD.

Map Identification Number 99 **BUSH TERMINAL COMPLEX** **Spill Number: 0102496** **Close Date: 09/13/2005**
FIRST AVE & 43RD ST BROOKLYN, NY TT−Id: 520A−0046−500

MAP LOCATION INFORMATION
Site location mapped by: MANUAL MAPPING − LARGE SITE
Approximate distance from property: 513 feet to the WSW

ADDRESS CHANGE INFORMATION
Revised street: 43RD ST / 1ST AVE
Revised zip code: 11232

Source of Spill:	COMMERCIAL/INDUSTRIAL	Spiller:	BUSH TERMINAL COMPLEX	Spiller Phone:	
Notifier Type:	Other	Notifier Name:	JIM PERONTO	Notifier Phone:	(860) 298−6233
Caller Name:	JIM PERONTO	Caller Agency:	TRC ENVIRONMENTAL	Caller Phone:	(860) 298−6233
DEC Investigator:	RHFILKIN	Contact for more spill info:		Contact Person Phone:	

Category: Known or probable release, where, without action, there is a potential for a fire/explosion hazard (indoors or outdoors), contamination of drinking water supplies, or significant release to surface waters.
Class: Willing RP − DEC Field Response − Corrective Action Initiated, Taken Over, or Completed by RP or Other Agency

Spill Date	Date Cleanup Ceased	Cause of Spill	Meets Cleanup Standards	Penalty Recommended
06/05/2001		UNKNOWN	NO	NO

Material Spilled	Material Class	Quantity Spilled	Units	Quantity Recovered	Units	Resource(s) Affected
SOLVENTS	OTHER	0	GALLONS	0	GALLONS	SOIL

Caller Remarks:

test pit excavation resulted in contaminated soil being found and

lab results recieved today indicate same

DEC Investigator Remarks:

Prior to Sept, 2004 data translation this spill Lead_DEC Field was "TIPPLE"

Site Transferred to Filkins, June 2005.

Site is being remediated under Environmental Restoration Project program, site # B00031. Spill closed 9/13/05.

Map Identification Number 100 **MANHOLE 4016** **Spill Number: 0406241** **Close Date: 10/23/2006**
30TH ST/3RD AVE BROOKLYN, NY TT−Id: 520A−0050−719

MAP LOCATION INFORMATION
Site location mapped by: MANUAL MAPPING (3)
Approximate distance from property: 517 feet to the NE

ADDRESS CHANGE INFORMATION
Revised street: 30TH ST / 3RD AVE
Revised zip code: UNKNOWN

Source of Spill: UNKNOWN
Notifier Type: Responsible Party
Caller Name: MARK SCHLEGEL
DEC Investigator: GDBREEN

Spiller:
Notifier Name: MR. TOJIERA
Caller Agency: CONED
Contact for more spill info: ERT DESK

Spiller Phone:
Notifier Phone: (212) 580−6764
Caller Phone: (212) 580−8383
Contact Person Phone: (212) 580−8383

Category: Possible petroleum release with minimal potential for fire/explosion (indoors or outdoors), drinking water contamination, or releases to surface waters, known releases with no potential for damage, or non−petroleum/non−hazardous spills.
Class: Willing RP − No DEC Field Response − Corrective Action Initiated or Completed by RP or Other Agency

Spill Date	Date Cleanup Ceased	Cause of Spill	Meets Cleanup Standards	Penalty Recommended
09/07/2004		UNKNOWN	NO	NO

Material Spilled	Material Class	Quantity Spilled	Units	Quantity Recovered	Units	Resource(s) Affected
UNKNOWN PETROLEUM	PETROLEUM	1.00	GALLONS	0.00	GALLONS	SOIL

Caller Remarks:

1 GAL OIL ON 70 GALS OF WATER. CLEAN UP PENDING. CON ED REF # 155255. NO TO ALL 5 QUESTIONS. 3 SAMPLES TAKEN: RESULTS LESS THAN 1 PPM − FLASH POINT SAMPLE GREATER THEN 140 DEGREES F. DEFAULT IN HOLE.

DEC Investigator Remarks:

10/23/06 − See e−docs for Con Ed report detailing cleanup and closure.

Prior to Sept, 2004 data translation this spill Lead_DEC Field was "BREEN"
Employee reports finding ONE GALLON OF UNKNOWN OIL ON 70 GALLONS OF WATER IN MH 40. AT THIS TIME OIL APPEARS TO BE CONTAINED AND NO SEWERS OR WATERWAYS WERE AFFECTED. NO INJURIES WERE RELATED TO SPILL WITH NO WEATHER CONDITIONS CONTRIBUTING TO THE

HAZARD OF THE SPILL. NO OTHER OIL FILLED EQUIPMENT NOTICED IN HOLE AND ENV STOP TAG 29041 WAS PLACED. NO SEWER CONNECTIONS OR SUMPS NOTICED

Map Identification Number 101 **THIRD AVE AND** **Spill Number: 0204965** **Close Date: 10/29/2002**
30TH STREET BROOKLYN, NY TT−Id: 520A−0050−720

MAP LOCATION INFORMATION
Site location mapped by: MANUAL MAPPING (3)
Approximate distance from property: 517 feet to the NE

ADDRESS CHANGE INFORMATION
Revised street: 3RD AV / 30TH ST
Revised zip code: UNKNOWN

Source of Spill:	UNKNOWN	Spiller:	SAME − UNKNOWN FOR NOW	Spiller Phone:	
Notifier Type:	Affected Persons	Notifier Name:	SAME	Notifier Phone:	
Caller Name:	ANTHONY NATALE	Caller Agency:	CON EDISON	Caller Phone:	(212) 580−6763
DEC Investigator:	KMFOLEY	Contact for more spill info:	ANTHONY NATALE	Contact Person Phone:	(212) 580−6763

Category: Known petroleum or hazardous material release with minimal potential for fire/explosion (indoors or outdoors), drinking water contamination, or releases to surface waters.
Class: Willing RP − No DEC Field Response − Corrective Action Initiated or Completed by RP or Other Agency

Spill Date	Date Cleanup Ceased	Cause of Spill	Meets Cleanup Standards	Penalty Recommended
08/10/2002		UNKNOWN	NO	NO

Material Spilled	Material Class	Quantity Spilled	Units	Quantity Recovered	Units	Resource(s) Affected
UNKNOWN MATERIAL	OTHER	1.00	GALLONS	0.00	GALLONS	SOIL

Caller Remarks:

THE HAVE 3 QUARTS OF A UNKNOWN TYPE OIL SITTING ONTOP OF 150 GALLONS OF WATER

NO SEWERS OR WATERWAYS NO SMOKE OR FIRE NO PRIVATE PROPERTYO

DEC Investigator Remarks:

Prior to Sept, 2004 data translation this spill Lead_DEC Field was "FOLEY"
Con Ed e2mis #144−483

G.KERN #50632 ENVIROMENTAL OPS DOING ROUTINE FLUSH & CLEAN REPORTS FINDING IN MH−4016 APPROX 3 QUARTS OF AN UNKNOWN OIL

ON 150 GALLONS OF STANDING WATER. NO SEWERS OR WATERWAYS APPEAR AFFECTED, NO FIRE OR SMOKE INVOLVED, NO INJURIES OR PRIVATE PROPERTY INVOLVED. LIQUID SAMPLE TAKEN MARKED FOR 24 HOUR PROGRAM, CHAIN OF CUSTODY FORM #CC7248 FILLED OUT, & ENVIROMENTAL TAG # 25888 PLACED. CLEANUP PENDING TEST RESULTS.

UPDATE 8−10−02 1730 HRS CHEM LAB # 02−07484−001 < 1 PPM

UPDATE 8−10−02 1800 HRS O. JONES MECH "A" FLUSH DEPT REPORTS WHILE DOING THE CLEANUP HE FOUND AND EARTHEN SUMP WITH NO SIGNS OF OIL IN IT. THIS WILL BE TAKEN OFF THE 24 HRS DEMINIMIS SPILL PROGRAM.

UPDATE 8−10−02 1835 HRS O. JONES MECH "A" FLUSH DEPT REPORTS CLEANUP IS COMPLETED. HE DOUBLE WASH STRUCTURE WITH BIO−GEN 760. HE REMOVED ALL LIQUIDS WITH HIS VACTOR. THEY CEMENT THE EARTHEN AND REMOVED E.S.TAG # 35888. INCIDENT IS COMPLETED.

Map Identification Number 102 **VAULT 3471** **Spill Number: 0004186** **Close Date: 10/17/2001**
3RD AVE/30TH ST BROOKLYN, NY TT−Id: 520A−0050−721

MAP LOCATION INFORMATION
Site location mapped by: MANUAL MAPPING (3)
Approximate distance from property: 517 feet to the NE

ADDRESS CHANGE INFORMATION
Revised street: 3RD AV/30TH ST
Revised zip code: UNKNOWN

Source of Spill:	UNKNOWN	Spiller:	UNKNOWN	Spiller Phone:	
Notifier Type:	Affected Persons	Notifier Name:	ZEMBRIO	Notifier Phone:	
Caller Name:	STEVEN ROMERO	Caller Agency:	CON ED	Caller Phone:	(212) 580−6763
DEC Investigator:	JHOCONNE	Contact for more spill info:	STEVEN ROMERO	Contact Person Phone:	(212) 580−6763

Category: Known petroleum or hazardous material release with minimal potential for fire/explosion (indoors or outdoors), drinking water contamination, or releases to surface waters.
Class: Willing RP − No DEC Field Response − Corrective Action Initiated or Completed by RP or Other Agency

Spill Date	Date Cleanup Ceased	Cause of Spill	Meets Cleanup Standards	Penalty Recommended
07/07/2000		UNKNOWN	NO	NO

Material Spilled	Material Class	Quantity Spilled	Units	Quantity Recovered	Units	Resource(s) Affected
UNKNOWN PETROLEUM	PETROLEUM	1.00	GALLONS	0.00	GALLONS	SOIL

Caller Remarks:

1 GALLON ON 200 GALLONS OF WATER. CLEAN UP PENDING. CON ED 132237

DEC Investigator Remarks:

Prior to Sept, 2004 data translation this spill Lead_DEC Field was "O'CONNELL"
Con Ed e2mis Notes:

7/7/00 1gal unknown oil on 200gal water in vault. Historical record from 1988 indicates 10ppm for transformer. Transformer is

only oil filled equipment in hole. Took liquid sample and returned 15ppm PCB. Cleanup completed by double washing with slix.
Liquids removed by tanker, solids by vactor.

Map Identification Number 103 **SERVICE BOX 49069** **Spill Number: 0612528** **Close Date: 03/16/2007**
168 35 STREET BROOKLYN, NY TT−Id: 520A−0048−195

MAP LOCATION INFORMATION
Site location mapped by: PARCEL MAPPING (2)
Approximate distance from property: 575 feet to the ESE

ADDRESS CHANGE INFORMATION
Revised street: 168 35TH ST
Revised zip code: NO CHANGE

Source of Spill: UNKNOWN Spiller: ERTS − CON EDISON SB 49069 Spiller Phone: (212) 580−8383
Notifier Type: Responsible Party Notifier Name: Notifier Phone:
Caller Name: Caller Agency: Caller Phone:
DEC Investigator: GDBREEN Contact for more spill info: ERTS Contact Person Phone: (212) 580−8383

Category: Known petroleum or hazardous material release with minimal potential for fire/explosion (indoors or outdoors), drinking water contamination, or releases to surface waters.
Class: Willing RP − No DEC Field Response − Corrective Action Initiated or Completed by RP or Other Agency

Spill Date	Date Cleanup Ceased	Cause of Spill	Meets Cleanup Standards	Penalty Recommended
02/14/2007		UNKNOWN	NO	NO

Material Spilled	Material Class	Quantity Spilled	Units	Quantity Recovered	Units	Resource(s) Affected
UNKNOWN PETROLEUM	PETROLEUM	1.00	GALLONS	0.00	GALLONS	SOIL

Caller Remarks:

poss const site unk source and −less 2 pints−Ref 204577

DEC Investigator Remarks:

03/16/07 − See e−docs for Con Ed report detailing cleanup and closure.

204577. eDocs

Map Identification Number 104 **MANHOLE TM2785** **Spill Number: 0007907** **Close Date: 12/14/2001**
4301 1ST AVE BROOKLYN, NY TT−Id: 520A−0049−444

MAP LOCATION INFORMATION
Site location mapped by: MANUAL MAPPING (3)
Approximate distance from property: 625 feet to the WSW

ADDRESS CHANGE INFORMATION
Revised street: NO CHANGE
Revised zip code: NO CHANGE

Source of Spill:	UNKNOWN	Spiller:	UNKNOWN	Spiller Phone:	
Notifier Type:	Affected Persons	Notifier Name:	MS CANNER	Notifier Phone:	(212) 580−6763
Caller Name:	ANTHONY NATALE	Caller Agency:	CON ED	Caller Phone:	(212) 580−6763
DEC Investigator:	JHOCONNE	Contact for more spill info:	ANTHONY NATALE	Contact Person Phone:	(212) 580−6763

Category: Known petroleum or hazardous material release with minimal potential for fire/explosion (indoors or outdoors), drinking water contamination, or releases to surface waters.
Class: Willing RP − No DEC Field Response − Corrective Action Initiated or Completed by RP or Other Agency

Spill Date	Date Cleanup Ceased	Cause of Spill	Meets Cleanup Standards	Penalty Recommended
10/05/2000		UNKNOWN	NO	NO

Material Spilled	Material Class	Quantity Spilled	Units	Quantity Recovered	Units	Resource(s) Affected
UNKNOWN PETROLEUM	PETROLEUM	1.00	GALLONS	0.00	GALLONS	SOIL

Caller Remarks:

cleanup pending test results no sewer or waterway ref #133793

DEC Investigator Remarks:

Prior to Sept, 2004 data translation this spill Lead_DEC Field was "O'CONNELL"
Con Ed e2mis #133793 Notes:

10−5−00 2oz unknown oil on 100gal water in transformer manhole. PCB sample taken. Pressure tested unit and holds pressure. No oil filled equipment in structure.

Sample returned <1ppm PCBs.

10−10−00 Cleanup completed by double washing with slix. Liquids removed by tanker, solids by vactor. No leaking company equipment.

Map Identification Number 105 **CROSS HARBOR RAILROAD** **Spill Number: 9802957** **Close Date: 06/05/1998**
4302 FIRST AVE BROOKLYN, NY TT−Id: 520A−0047−670
4302 1ST AVE

MAP LOCATION INFORMATION
Site location mapped by: PARCEL MAPPING (2)
Approximate distance from property: 685 feet to the WSW

ADDRESS CHANGE INFORMATION
Revised street: 4302 1ST AVE
Revised zip code: NO CHANGE

Source of Spill: COMMERCIAL/INDUSTRIAL
Notifier Type: Other
Caller Name: JIM PERONTO
DEC Investigator: SMMARTIN
Spiller: UNKNOWN − UNKNOWN
Notifier Name: JIM PERONTO
Caller Agency: TRC ENVIRONMENTAL
Contact for more spill info: JIM PERONTO
Spiller Phone:
Notifier Phone: (860) 298−6233
Caller Phone: (860) 298−6233
Contact Person Phone: (860) 298−6233

Category: Known or probable release, where, without action, there is a potential for a fire/explosion hazard (indoors or outdoors), contamination of drinking water supplies, or significant release to surface waters.
Class: Willing RP − DEC Field Response − Corrective Action Initiated, Taken Over, or Completed by RP or Other Agency

Spill Date	Date Cleanup Ceased	Cause of Spill	Meets Cleanup Standards	Penalty Recommended
06/02/1998		UNKNOWN	NO	NO

Material Spilled	Material Class	Quantity Spilled	Units	Quantity Recovered	Units	Resource(s) Affected
PESTICIDES	OTHER	0	GALLONS	0	GALLONS	SOIL

Caller Remarks:

INVESTIGATION DETERMINED THAT BURIED DRUMS OF PESTICIDE CAUSED

SOIL CONTAMINATION. 5 TOTAL CRUSHED DRUMS WERE LOCATED. SOIL HAS

BEEN EXCAVATED (APPROX 120 TONS).

DEC Investigator Remarks:

Prior to Sept, 2004 data translation this spill Lead_DEC Field was "MARTINKAT"
REFER TO HAZ WASTE REMEDIATION FOR FOLLOW UP. 2/4/02: site investigation report received from TRC − report forwarded to dennis wolterding for action − R. Austin

Map Identification Number 106 **WAREHOUSE − MISC** **Spill Number: 0413302** **Close Date: 11/09/2006**
341 39TH STREET BROOKLYN, NY TT−Id: 520A−0040−658

MAP LOCATION INFORMATION
Site location mapped by: PARCEL MAPPING (3)
Approximate distance from property: 690 feet to the S

ADDRESS CHANGE INFORMATION
Revised street: NO CHANGE
Revised zip code: NO CHANGE

Source of Spill:	INSTITUTIONAL, EDUC, GOV, OTHER	Spiller:	UNKNOWN AT THIS TIME	Spiller Phone:	
Notifier Type:	Other	Notifier Name:	RAY LARA	Notifier Phone:	(718) 624−4842
Caller Name:	RAY LARA	Caller Agency:	PETROLUEM TANK CLEANERS	Caller Phone:	(718) 624−4842
DEC Investigator:	KSTANG	Contact for more spill info:	ANTONY	Contact Person Phone:	(646) 772−7180

Category: Known or probable release, where, without action, there is a potential for a fire/explosion hazard (indoors or outdoors), contamination of drinking water supplies, or significant release to surface waters.
Class: Willing RP − DEC Field Response − Corrective Action Initiated, Taken Over, or Completed by RP or Other Agency

Spill Date	Date Cleanup Ceased	Cause of Spill	Meets Cleanup Standards	Penalty Recommended
03/22/2005		UNKNOWN	NO	NO

Material Spilled	Material Class	Quantity Spilled	Units	Quantity Recovered	Units	Resource(s) Affected
#6 FUEL OIL	PETROLEUM	500.00	GALLONS	0.00	GALLONS	SOIL

Caller Remarks:

CALLER STATES THAT THEY ARE STILL INVESTIGATING WHAT HAPPENED: ANTHONY IS TEH CONTACT ON THE SCENE, FROM PERTOLUEM TANK : IT IS INSIDE AND OUTSIDE THE BUILDING:

DEC Investigator Remarks:

03/22/05−Sharif// Sharif and Mr. Sawyer responded to the site.About 4000 gallons of #6 oil came out of vent line and top of the tank while the pump to the boiler was replaced and being tested.Oil had been contained in the secondary container(vault). Vent is located out of the building at the backside where about 20'by 20' open area adjacent to couple of abandoned railroad track line is impacted by the oil. Oil spreaded over one of the track of about 10 ft in length.Petrolium Tank Cleaners(PTC) has been called in to do the clean up. NYC Transit, Office of System Safety(Josephina Volyn/Richel Kron, 718−243−4581, Fax: 718−243−4309) has been notified of their property impact.
04/06/05−SR// PTC excavated the rail track, took sample, backfill soon with supervision from NYC Transit. Open lot between building and the track has been field screened. Contamination found.Property owner Mr. Merhige was contacted for revised work plan including tank vault and open lot.

9/8/05−Vought−File review as per DEC Austin due to inquiry by Rachel Kron (NYC Transit 646−252−5773). Spill out of vent pipe and also into tank room.

Letter from DEC Rahman to Commercial Realty Co (11 East 26th Street, 11th Floor attn: Richard Merhige)−3/23/05. Letter sent requiring: 1)excavation of all oil impacted soil and debris including railroad track area 2)removal of oil from secondary containment vault 3)submission of soil sampling results.

Scope of Work from Petroleum Tank Cleaners PTC(Anthony Lara 718−624−4842)−4/5/05. Scope of work includes: 1)product removal from vaults.

Soil analyticals from PTC−5/24/05. Water analyticals show no TAGM Soil Cleanup Objective exceedences except for minor PAH's attributable to fill material.

Letter from PTC (Lara) to DEC Rahman−6/27/05. "PTC has removed all contaminated soil and debris from the vault, and as you agreed what was acceptable PTC has addressed any remaining contamination via the application of Biosolve biormediation accelerant to the soil beneath the existing vault floor". "PTC plans to begin installing a new concrete floor as early as 7/6/05."

9/8/05−Vought−Called Rachel (646−252−5773) and left message with outstanding requirements: 1)endpoint soil samples from track excavation 2)site plan and locations of endpoint sampling. Vought called Commercial Realty (Richard Merhige 212−947−7500) and he tried to call Rachel who has not returned call. PTC still cleaning out second tank room. PTC collected soil samples from outside and two 20' foot containers were generated from soil excavation. Jerry Sobel will be contact for next seven weeks as Richard will be going on vacation. Vought left message for PTC to return call with status of soil excavation and endpoint sampling.
10.19.05 Sharif− I spoke with Anthony of PTC, 646−772−7180 who informed me they made formal request to NYCT's property to do geoprobe investigation. NYCT holding them regarding some insurance coverage issues which will possibly be simplified as they are working on it. NYCT is supposed to getback to PTC by this week. I'll call NYCT next week about their approval.

12/15/05 Sun reassigned from Rahman to Foley.

1/3/2005 − Feng − File reviewed by Feng and summarized:

1) some samples were collected the boiler room with site plan provided, but did not indicated out whether soil or groundwater samples. High SVOCs.

2) Track area inpacted, and removed the contaminated soil. DEC has been requested 1)endpoint soil samples from track excavation 2)site plan and locations of endpoint sampling. Nono were submitted on file.

3) DEC Rahman has assisted PTC to access the NYCT property and do the sampling.

Wait for sampling result report.

05/09/06 − spoke to Mr. Bob Lamirata of PTC, 718−624−2185. He said he will take care of disposing the contaminated soil pile at the site in a few days. I will find out more of the subsurface contamination. − KST

6/15/06 − Bob Lamirata of PTC called and advised that contaminated soil pile has been removed. Will fax end−point sampling results. − KST

6/26/06 − PTC sent in the report which only has the lab results, no write−up. The results look clean. Called Bob Lamirta and told him that DEC needs a report summarizing the contamination and the actions taken by the RP OR PTC in cleaning up the spill. Liz Deluca called and will be at the site on June 27, assessing the spill. She will call me to report if additional work is needed. − KST

11/9/06 − NYCT has not call to request additional cleanup work. Spill closed. − KST

Map Identification Number 107 **43RD ST PIER/BKLYN** **Spill Number: 8710527** **Close Date: 03/16/1988**
43RD ST PIER BROOKLYN, NY TT−Id: 520A−0050−248

MAP LOCATION INFORMATION
Site location mapped by: MANUAL MAPPING (4)
Approximate distance from property: 740 feet to the W

ADDRESS CHANGE INFORMATION
Revised street: NO CHANGE
Revised zip code: UNKNOWN

Source of Spill: UNKNOWN Spiller: UNKNOWN Spiller Phone:
Notifier Type: Local Agency Notifier Name: Notifier Phone:
Caller Name: OFFICER MCDONALD Caller Agency: NYCPD Caller Phone: (212) 374−5500
DEC Investigator: SULLIVAN Contact for more spill info: Contact Person Phone:

Spill Date	Date Cleanup Ceased	Cause of Spill	Meets Cleanup Standards	Penalty Recommended
03/16/1988	03/16/1988	UNKNOWN	UNKNOWN	NO

Material Spilled	Material Class	Quantity Spilled	Units	Quantity Recovered	Units	Resource(s) Affected
ASBESTOS	HAZARDOUS MATERIAL	−1.00	POUNDS	0.00	POUNDS	SOIL

Caller Remarks:

DEP INVESTIGATING, PIPE SECTIONS WRAPPED WITH ASBESTOS, SANITATION AT SCENE.

DEC Investigator Remarks: NO DEC INVESTIGATOR REMARKS GIVEN FOR THIS SPILL.

Map Identification Number 108 **313 40TH ST** **Spill Number: 9712545** **Close Date: 02/10/1998**
313 40TH ST BROOKLYN, NY TT−Id: 520A−0049−428

MAP LOCATION INFORMATION
Site location mapped by: PARCEL MAPPING (2)
Approximate distance from property: 750 feet to the S

ADDRESS CHANGE INFORMATION
Revised street: NO CHANGE
Revised zip code: NO CHANGE

Source of Spill:	COMMERCIAL VEHICLE	Spiller:	BELL ATLANTIC	Spiller Phone:	
Notifier Type:	Other	Notifier Name:	CORY KONSTALIV	Notifier Phone:	
Caller Name:	LORETTA DANGELO	Caller Agency:	MILRO	Caller Phone:	(516) 379−1500
DEC Investigator:	SMMARTIN	Contact for more spill info:	CORY KONSTALIV	Contact Person Phone:	(718) 624−5211

Category: Known petroleum or hazardous material release with minimal potential for fire/explosion (indoors or outdoors), drinking water contamination, or releases to surface waters.
Class: Willing RP − No DEC Field Response − Corrective Action Initiated or Completed by RP or Other Agency

Spill Date	Date Cleanup Ceased	Cause of Spill	Meets Cleanup Standards	Penalty Recommended
02/10/1998		UNKNOWN	NO	NO

Material Spilled	Material Class	Quantity Spilled	Units	Quantity Recovered	Units	Resource(s) Affected
HYDRAULIC OIL	PETROLEUM	3.00	GALLONS	3.00	GALLONS	SOIL

Caller Remarks:

SPILL OCCURRED FROM A DRILL − CLEAN UP CREW ENROUTE

DEC Investigator Remarks:

Prior to Sept, 2004 data translation this spill Lead_DEC Field was "MARTINKAT"

Map Identification Number 109 **MAN HOLE 1043** **Spill Number: 9902493** **Close Date: 05/18/2000**
4TH AVE & 34TH ST BROOKLYN, NY TT−Id: 520A−0044−737

MAP LOCATION INFORMATION
Site location mapped by: ADDRESS MATCHING
Approximate distance from property: 750 feet to the ESE

ADDRESS CHANGE INFORMATION
Revised street: 34TH ST / 4TH AVE
Revised zip code: NO CHANGE

Source of Spill:	UNKNOWN	Spiller:	UNKNOWN − UNKNOWN	Spiller Phone:	
Notifier Type:	Other	Notifier Name:	VINCE DELLACROCE	Notifier Phone:	(212) 580−6763
Caller Name:	STEVE ROMERO	Caller Agency:	CON EDISON	Caller Phone:	(212) 580−6763
DEC Investigator:	JHOCONNE	Contact for more spill info:	STEVE ROMERO	Contact Person Phone:	(212) 580−6763

Category: Known petroleum or hazardous material release with minimal potential for fire/explosion (indoors or outdoors), drinking water contamination, or releases to surface waters.

Class: Willing RP − No DEC Field Response − Corrective Action Initiated or Completed by RP or Other Agency

Spill Date	Date Cleanup Ceased	Cause of Spill	Meets Cleanup Standards	Penalty Recommended
06/03/1999		UNKNOWN	NO	NO

Material Spilled	Material Class	Quantity Spilled	Units	Quantity Recovered	Units	Resource(s) Affected
UNKNOWN PETROLEUM	PETROLEUM	1.00	GALLONS	0.00	GALLONS	GROUNDWATER

Caller Remarks:

THERE IS APPROX 1 QT OF AN UNKNOWN PETROLIUM PRODUCT ON 300 GAL OF WATER IN A MANHOLE

CON ED # 125314

DEC Investigator Remarks:

Prior to Sept, 2004 data translation this spill Lead_DEC Field was "O'CONNELL"
CON ED E2MIS NOTES

MH4013 approx. 1 qt. of unknown oil on 300 gals. of water. o oil filled equipment in structure. NO sewers or waterways affected.
Sample taken, cleanup pending test results.

Unknown oil 1qt. Contained

PCB 5ppm Contained

Aroclor 1242 1ppm

Aroclor 1254 4.99 ppm

Aroclor 1260 1ppm

Map Identification Number 110 **SERVICE BOX 49073** **Spill Number: 9812308** **Close Date: 10/17/2002**
35TH ST/4TH AVE BROOKLYN, NY TT−Id: 520A−0037−569

MAP LOCATION INFORMATION
Site location mapped by: ADDRESS MATCHING
Approximate distance from property: 751 feet to the ESE

ADDRESS CHANGE INFORMATION
Revised street: NO CHANGE
Revised zip code: NO CHANGE

Source of Spill:	UNKNOWN	Spiller:		Spiller Phone:	
Notifier Type:	Affected Persons	Notifier Name:	BOCIGNOME	Notifier Phone:	
Caller Name:	STEVEN CRIBBIN	Caller Agency:	CON EDISON	Caller Phone:	(212) 580−6763
DEC Investigator:	CAENGELH	Contact for more spill info:		Contact Person Phone:	

Category: Known petroleum or hazardous material release with minimal potential for fire/explosion (indoors or outdoors), drinking water contamination, or releases to surface waters.
Class: Willing RP − DEC Field Response − Corrective Action Initiated, Taken Over, or Completed by RP or Other Agency

Spill Date	Date Cleanup Ceased	Cause of Spill	Meets Cleanup Standards	Penalty Recommended
01/05/1999		UNKNOWN	NO	NO

Material Spilled	Material Class	Quantity Spilled	Units	Quantity Recovered	Units	Resource(s) Affected
UNKNOWN PETROLEUM	PETROLEUM	0	GALLONS	0	GALLONS	SOIL

Caller Remarks:

35TH ST 136’ WEST OF 4TH AV ON THE SOUTH SIDE OF 35TH ST − CONTAINED TO STRUCTURE − UNDIAPERABLE SHEEN IN THE HOLE − SAMPLE TAKEN − WAITING FOR LAB RESULTS AND WILL THEN CLEAN UP − CASE #122240

DEC Investigator Remarks:

Prior to Sept, 2004 data translation this spill Lead_DEC Field was "ENGELHARDT"
DEC responder notes:

1/5/99, 1400 hrs − requested e2mis from ERT Perez.

e2mis no. 122−240:

R.BOCIGNOME #07942 UNDERGROUND SPLICER REPORTS WHILE ATTEMPTING TO DO A SECONDARY REVAMP IN SB49073 FOUND AN UNDIAPERABLE SHEEN OF AN UNKNOWN OIL ON 30 GALLONS OF WATER. CONTAINED TO STRUCTURE NO SEWERS OR WATERWAYS AFFECTED. LIQUID SAMPLE TAKEN WITH A 4−6 HOUR TURN AROUND, STOP TAG #21407 PLACED. CLEANUP PENDING TEST RESULTS.

2045 HRS TEST RESULTS RECEIVED ,1 PPM SEQ# 99−00072.

updarte 1816 HRS 1/6 WALKER FLUSH REPORTS CLEANUP COMPLETED WITH SLIX & STOP TAG #21407 REMOVED. INCIDENT IS CLOSED.

Map Identification Number 111 **MAN HOLE # 4095** **Spill Number: 0007366** **Close Date: 11/28/2001**
4TH AVE/35TH ST BROOKLYN, NY TT−Id: 520A−0037−239

MAP LOCATION INFORMATION
Site location mapped by: ADDRESS MATCHING
Approximate distance from property: 751 feet to the ESE

ADDRESS CHANGE INFORMATION
Revised street: NO CHANGE
Revised zip code: NO CHANGE

Source of Spill:	UNKNOWN	Spiller:	UNKNOWN − UNKNOWN	Spiller Phone:	
Notifier Type:	Affected Persons	Notifier Name:	MARK SCHLAGEL	Notifier Phone:	(212) 580−6763
Caller Name:	MARK SCHLAGEL	Caller Agency:	CON EDISON	Caller Phone:	(212) 580−6763
DEC Investigator:	OKWUOHA	Contact for more spill info:		Contact Person Phone:	

Category: Known petroleum or hazardous material release with minimal potential for fire/explosion (indoors or outdoors), drinking water contamination, or releases to surface waters.
Class: Willing RP − No DEC Field Response − Corrective Action Initiated or Completed by RP or Other Agency

Spill Date	Date Cleanup Ceased	Cause of Spill	Meets Cleanup Standards	Penalty Recommended
09/23/2000		UNKNOWN	NO	NO

Material Spilled	Material Class	Quantity Spilled	Units	Quantity Recovered	Units	Resource(s) Affected
UNKNOWN PETROLEUM	PETROLEUM	0	GALLONS	0	GALLONS	SOIL

Caller Remarks:

con ed # 133549 spill confined in man hole clean up pending lab results no sewers or waterways affected 100 gallons of water in mah hole also

DEC Investigator Remarks: DEC INVESTIGATOR REMARKS NOT AVAILABLE FOR THIS SPILL ACCORDING TO THE LAST UPDATE.

The following DEC Investigator Remarks were available prior to 1/1/2002:

Con Ed e2mis #133549 Notes:

9−23−00 1pint unknown oil on 100gal water in manhole. Sample returned <1ppm PCB. Cleanup completed by double washing with slix. Liquids removed by tanker, solids by vactor. No leaking equipment. No sump.

Map Identification Number 112 **MANHOLE # 3997** **Spill Number: 0504058** **Close Date: 09/13/2005**
33RD STREET & 4TH AVE BROOKLYN, NY TT−Id: 520A−0037−399

MAP LOCATION INFORMATION
Site location mapped by: ADDRESS MATCHING
Approximate distance from property: 757 feet to the E

ADDRESS CHANGE INFORMATION
Revised street: 33RD STREET / 4TH AVE
Revised zip code: NO CHANGE

Source of Spill:	INSTITUTIONAL, EDUC, GOV, OTHER	Spiller:	ERT DESK MIKE DAUGHTERY − MANHOLE # 3997	Spiller Phone:	(212) 580−8383
Notifier Type:	Responsible Party	Notifier Name:	TIMOTHY PARKER	Notifier Phone:	(212) 580−8383
Caller Name:	TIMOTHY PARKER	Caller Agency:	CONED	Caller Phone:	(212) 580−8383
DEC Investigator:	SKARAKHA	Contact for more spill info:	ERT DESK MIKE DAUGHTERY	Contact Person Phone:	(212) 580−8383

Category: Known petroleum or hazardous material release with minimal potential for fire/explosion (indoors or outdoors), drinking water contamination, or releases to surface waters.
Class: Willing RP − No DEC Field Response − Corrective Action Initiated or Completed by RP or Other Agency

Spill Date	Date Cleanup Ceased	Cause of Spill	Meets Cleanup Standards	Penalty Recommended
07/05/2005		UNKNOWN	NO	NO

Material Spilled	Material Class	Quantity Spilled	Units	Quantity Recovered	Units	Resource(s) Affected
UNKNOWN PETROLEUM	PETROLEUM	0	GALLONS	0	GALLONS	SOIL

Caller Remarks:

COMING OFF 24HOUR CLOCK DUE TO TRAFFIC: CONED # 159586 NO TO 5 QUESTINS

DEC Investigator Remarks:

e2mis no 159586

JEROME SLAVAGE REPORTS FINDING APPX 1 GAL OF UNK OIL ON APPX 100 GALS OF WATER. NO SEWERS, WATERWAYS AFFECTED. SPILL APPEARS TO BE CONTAINED TO THE STRUCTURE. A SAMPLE WAS TAKEN. HE WAS UNABLE TO VERIFY THE SOURCE OF THE SPILL, AND IS RETURNING TO LOCATION TO RETRIEVE FURTHER INFORMATION.

UPDATE 05−JUL−2005 1631HRS
JEROME SLAVAGE RETURNED TO LOCATION. VERIFIED, HE CANNOT POSITIVELY IDENTIFY ANY SUMPS OR SEWER CONNECTIONS IN THE STRUCTURE, WATER IS STANDING STILL. ENVIRONMENTAL TAG NO. IS 41180.

LAB RESULT RECEIVED 7/6/05 − 0036. 05−06507. < 1.0 PPM. TJ − 50495

7/06/2005 11:20 HRS. −− W. TUDY OF BROOKLYN ENV OPS REPORTED EARLIER THAT HE WAS ON LOCATION AT S/W/C 33 ST & 4TH AVE, BUT THERE

WAS NO ENV STOP TAG IN MANHOLE AND NO BADGE WITH MANHOLE NUMBER. C&DO PLATE 33−J WAS CHECKED AND FOUND MANHOLE TUDY OPENED WAS MH−4012. MH−3397 IS ACTUALLY LOCATED IN EAST INTERSECTION OF 33 ST & 4 AVE. (NEAR S/E/C). TUDY WENT TO THAT STRUCTURE AND AT 11:20 HRS REPORTED UNABLE TO CLEAN MANHOLE AT THIS TIME DUE TO
TRAFFIC CONDITIONS. ALSO REPORTS MANHOLE IS FULL OF WATER AND TANKER WILL BE NEEDED.

7/06/2005 15:00 HRS. −− AS PER ENV OPS O/S B. BAMONTE, ENV OPS WILL GO BACK TO CLEAN STRUCTURE ON 11PM SHIFT DUE TO TRAFFIC CONDITIONS. AS PER HIS REQUEST, I WILL ORDER "UNDER 50" TANKER FROM CENTRAL FIELD SERVICES FOR 11PM. −− W.W. #17344 −−

UPDATE 7−13−05 03:00 J. IOCCO REPORTS, DOUBLE WASHED STRUCTURE USING BIO GEN 760, REMOVED TAG AND NO SUMPS FOUND. JOB 100% COMPLETED. S. PACE 49874.

Closed. 9−13−05. GB

Map Identification Number 113 **MH #4095** **Spill Number: 9903653** **Close Date: 04/15/2002**
4TH AVE & 36TH ST BROOKLYN, NY TT−Id: 520A−0039−654

MAP LOCATION INFORMATION
Site location mapped by: ADDRESS MATCHING
Approximate distance from property: 758 feet to the SE

ADDRESS CHANGE INFORMATION
Revised street: 4TH AVE / 36TH ST
Revised zip code: NO CHANGE

Source of Spill:	COMMERCIAL/INDUSTRIAL	Spiller:	MIKE CEASER − CON ED	Spiller Phone: (212) 580−6763
Notifier Type:	Responsible Party	Notifier Name:	MR NEVEL	Notifier Phone: (212) 580−6763
Caller Name:	MIKE CEASER	Caller Agency:	CON ED	Caller Phone: (212) 580−6763
DEC Investigator:	JHOCONNE	Contact for more spill info:	MIKE CEASER	Contact Person Phone: (212) 580−6763

Category: Known petroleum or hazardous material release with minimal potential for fire/explosion (indoors or outdoors), drinking water contamination, or releases to surface waters.
Class: Willing RP − No DEC Field Response − Corrective Action Initiated or Completed by RP or Other Agency

Spill Date	Date Cleanup Ceased	Cause of Spill	Meets Cleanup Standards	Penalty Recommended
06/29/1999		UNKNOWN	NO	NO

Material Spilled	Material Class	Quantity Spilled	Units	Quantity Recovered	Units	Resource(s) Affected
UNKNOWN MATERIAL	OTHER	2.00	GALLONS	0.00	GALLONS	SOIL

Caller Remarks:

2 QT OF UNKNOWN METERIAL ON 7 GALLONS OF WATER IN A MAN HOLE

4095. CON ED CASE 125904.

DEC Investigator Remarks:

Prior to Sept, 2004 data translation this spill Lead_DEC Field was "O'CONNELL"
e2mis no. 125−904:

6/29/99 1937HRS − R. RIVAS # 08027 S/S OPERATOR, FOD, REPORTS HE FOUND 2 QTS UNKNOWN OIL ON 7 GALLONS WATER IN MH4095 WHILE

CHECKING FOR FAULTS ON FDR 8B88. STATES HE FOUND CUT 3C CABLE AND WRAPPED 3C CABLE IN MH − POSSIBLE SOURCE OF OIL LEAK BUT

NOT CERTAIN. THIS CABLE IS NOT ON FDR 8B88. STATES NO SEWERS OR WATERWAYS AFFECTED. TOOK SAMPLE WITH 4 − 6 HR PRIORITY.

PLACED ENV. STOP TAG # 15032.

UPDATE: 6/30/99 01:35HRS

LAB SEQ# 99−06774 RESULTS 35 PPM.

UPDATE: 6/30/99 − 1115

K. QUEST − 55475 − ENV. OPS., REPORTS 35 PPM CLEANUP COMPLETE WITH SLIX AND TAG #15032 REMOVED.

Update − no leaking company equipment.

Map Identification Number 114 **MANHOLE 62** **Spill Number: 0608366** **Close Date: 12/21/2006**
36TH ST/4TH AVE BROOKLYN, NY TT−Id: 520A−0037−437

MAP LOCATION INFORMATION
Site location mapped by: ADDRESS MATCHING
Approximate distance from property: 758 feet to the SE

ADDRESS CHANGE INFORMATION
Revised street: NO CHANGE
Revised zip code: NO CHANGE

Source of Spill:	UNKNOWN	Spiller:	CON EDISON	Spiller Phone:	
Notifier Type:	Responsible Party	Notifier Name:		Notifier Phone:	
Caller Name:		Caller Agency:		Caller Phone:	
DEC Investigator:	GDBREEN	Contact for more spill info:	ERT DESK	Contact Person Phone:	(212) 580−8383

Category: Known petroleum or hazardous material release with minimal potential for fire/explosion (indoors or outdoors), drinking water contamination, or releases to surface waters.
Class: Willing RP − No DEC Field Response − Corrective Action Initiated or Completed by RP or Other Agency

Spill Date	Date Cleanup Ceased	Cause of Spill	Meets Cleanup Standards	Penalty Recommended
10/20/2006		UNKNOWN	NO	NO

Material Spilled	Material Class	Quantity Spilled	Units	Quantity Recovered	Units	Resource(s) Affected
UNKNOWN PETROLEUM	PETROLEUM	3.00	GALLONS	0.00	GALLONS	SOIL

Caller Remarks:

taken off 72 hour clock − 12:35 on 10/21/06
spilled onto dirt
ref 202976

DEC Investigator Remarks:

12/21/06 − See e−docs for Con Ed report detailing cleanup and closure.

202976. see eDocs

Map Identification Number 115 **MANHOLE 4092** **Spill Number: 0401474** **Close Date: 08/20/2004**
4TH AVE/36 ST BROOKLYN, NY TT−Id: 520A−0037−802

MAP LOCATION INFORMATION
Site location mapped by: ADDRESS MATCHING
Approximate distance from property: 758 feet to the SE

ADDRESS CHANGE INFORMATION
Revised street: 4TH AVE / 36TH ST
Revised zip code: NO CHANGE

Source of Spill:	UNKNOWN	Spiller:		Spiller Phone:	
Notifier Type:	Local Agency	Notifier Name:	MR HOGAN	Notifier Phone:	(212) 580−6763
Caller Name:	RON ELLIOTT	Caller Agency:	CON ED	Caller Phone:	(212) 580−6763
DEC Investigator:	JHOCONNE	Contact for more spill info:	ERT DESK	Contact Person Phone:	(212) 580−8383

Category: Known petroleum or hazardous material release with minimal potential for fire/explosion (indoors or outdoors), drinking water contamination, or releases to surface waters.
Class: Willing RP − No DEC Field Response − Corrective Action Initiated or Completed by RP or Other Agency

Spill Date	Date Cleanup Ceased	Cause of Spill	Meets Cleanup Standards	Penalty Recommended
05/11/2004		UNKNOWN	NO	NO

Material Spilled	Material Class	Quantity Spilled	Units	Quantity Recovered	Units	Resource(s) Affected
UNKNOWN PETROLEUM	PETROLEUM	0	GALLONS	0	GALLONS	SOIL

Caller Remarks:

1 QRT OF UNKNOWN OIL IN MANHOLE. NO TO ALL 5 CON−ED QUESTIONS. CON ED REF # 153316.

DEC Investigator Remarks:

Prior to Sept, 2004 data translation this spill Lead_DEC Field was "O'CONNELL"
e2mis no. 153316:

APPROX 1 QT OF UNKNOWN OIL ON APPROX 50 GAL OF WATER IN M4092. THIS WAS FOUND WHILE GETTING READY TO CLEAN THE MANHOLE. THE SOURCE AND CAUSE OF THE SPILL ARE UNKNOWN. CLEAN UP PENDING TEST RESULTS.

Lab Sequence Number: 04−03607−001 PCB < 1 ppm

UPDATE 5/12/04 155HRS

J. DELAROSA ENV OPS REPORTS STRUCTURE WAS DOUBLE WASHED WITH BIO−GEN 70, THE SUMP WAS FOUND CEMENTED. THE CLEAN−UP IS COMPLETE.

Map Identification Number 116 **MANHOLE 4091** **Spill Number: 0313388** **Close Date: 06/04/2004**
4TH AVE AND 36 AVE BROOKLYN, NY TT−Id: 520A−0037−798

MAP LOCATION INFORMATION
Site location mapped by: ADDRESS MATCHING
Approximate distance from property: 758 feet to the SE

ADDRESS CHANGE INFORMATION
Revised street: 4TH AVE/ 36TH ST
Revised zip code: 11232

Source of Spill: UNKNOWN
Notifier Type: Responsible Party
Caller Name: TOM MARCINEK
DEC Investigator: SKARAKHA

Spiller: UNKNOWN
Notifier Name: REIDY
Caller Agency: CON ED
Contact for more spill info: REIDY

Spiller Phone:
Notifier Phone: (212) 580−6763
Caller Phone: (212) 580−6763
Contact Person Phone:

Category: Known petroleum or hazardous material release with minimal potential for fire/explosion (indoors or outdoors), drinking water contamination, or releases to surface waters.
Class: Willing RP − No DEC Field Response − Corrective Action Initiated or Completed by RP or Other Agency

Spill Date	Date Cleanup Ceased	Cause of Spill	Meets Cleanup Standards	Penalty Recommended
03/05/2004		UNKNOWN	NO	NO

Material Spilled	Material Class	Quantity Spilled	Units	Quantity Recovered	Units	Resource(s) Affected
UNKNOWN PETROLEUM	PETROLEUM	1.00	GALLONS	0.00	GALLONS	SOIL

Caller Remarks:

1/2 PINT UNKNOWN OIL ON 80 GALLONS OF WATER.

DEC Investigator Remarks:

e2mis 152374

3−5−04 10:40HRS A. PRETTITORE 10914 (CABLE) REPORTS, FOUND 1/2 PINT OF UNKNOWN OIL ON 80 GALLONS OF WATER. AT THIS TIME OIL APPEARS TO BE CONTAINED AND NO SEWERS OR WATERWAYS WERE AFFECTED. NO OTHER OIL FILLED EQUIPMENT APPEARS TO BE LEAKING IN STRUCTURE. ALSO NO SEWER CONNECTIONS OR SUMPS PRESENT. ONE LIQUID SAMPLE WAS TAKEN.

GLODOWSKI ENVIROMENTAL OPS REPORTS DOUBLE WASHED STRUCTURE WITH BIO GEN 760. REMOVED ALL DEBRIS AND LIQUIDS. FOUND NO SUMP IN STRUCTURE.

Map Identification Number 117 **VS6048** **Spill Number: 9913551** **Close Date: 12/21/2001**
44TH ST/2ND AVE BROOKLYN, NY TT−Id: 520A−0037−617

MAP LOCATION INFORMATION
Site location mapped by: ADDRESS MATCHING
Approximate distance from property: 780 feet to the SW

ADDRESS CHANGE INFORMATION
Revised street: NO CHANGE
Revised zip code: NO CHANGE

Source of Spill:	COMMERCIAL/INDUSTRIAL	Spiller:	CALLER − CON EDISON	Spiller Phone:	
Notifier Type:	Responsible Party	Notifier Name:	DELACROZ	Notifier Phone:	
Caller Name:	STEVE ROMERO	Caller Agency:	CON EDISON	Caller Phone:	(212) 580−6763
DEC Investigator:	JHOCONNE	Contact for more spill info:		Contact Person Phone:	

Category: Known petroleum or hazardous material release with minimal potential for fire/explosion (indoors or outdoors), drinking water contamination, or releases to surface waters.
Class: Willing RP − No DEC Field Response − Corrective Action Initiated or Completed by RP or Other Agency

Spill Date	Date Cleanup Ceased	Cause of Spill	Meets Cleanup Standards	Penalty Recommended
03/01/2000		UNKNOWN	NO	NO

Material Spilled	Material Class	Quantity Spilled	Units	Quantity Recovered	Units	Resource(s) Affected
UNKNOWN PETROLEUM	PETROLEUM	1.00	GALLONS	0.00	GALLONS	SOIL

Caller Remarks:

1 PINT ON 1000GAL OF WATER − CONTAINED

DEC Investigator Remarks:

Prior to Sept, 2004 data translation this spill Lead_DEC Field was "O'CONNELL"
e2mis notes:

1 pint unknown oil on 1000 gallons water in vs 6048. Transformer pressure tested OK. Records from 1974 indicate 4 ppm PCB. Sample taken to confirm.

3/2/00: Lab results <1 ppm PCB. Clean up completed − sump cemented. No leaking equipment.

Map Identification Number 118 **MANHOLE 57618** **Spill Number: 0003184** **Close Date: 05/08/2001**
44TH ST/20 FT E 2ND AVE BROOKLYN, NY TT−Id: 520A−0037−715

MAP LOCATION INFORMATION
Site location mapped by: ADDRESS MATCHING
Approximate distance from property: 780 feet to the SW

ADDRESS CHANGE INFORMATION
Revised street: 44TH ST / 2ND AVE
Revised zip code: 11232

Source of Spill:	UNKNOWN	Spiller:	UNKNOWN − UNKNOWN	Spiller Phone:	
Notifier Type:	Affected Persons	Notifier Name:	MR WAINWRIGHT	Notifier Phone:	(212) 580−6763
Caller Name:	CHARLIE MCCARTHY	Caller Agency:	CON ED	Caller Phone:	(212) 580−6763
DEC Investigator:	JHOCONNE	Contact for more spill info:	CALLER	Contact Person Phone:	

Category: Known petroleum or hazardous material release with minimal potential for fire/explosion (indoors or outdoors), drinking water contamination, or releases to surface waters.
Class: Willing RP − No DEC Field Response − Corrective Action Initiated or Completed by RP or Other Agency

Spill Date	Date Cleanup Ceased	Cause of Spill	Meets Cleanup Standards	Penalty Recommended
06/14/2000		UNKNOWN	NO	NO

Material Spilled	Material Class	Quantity Spilled	Units	Quantity Recovered	Units	Resource(s) Affected
UNKNOWN PETROLEUM	PETROLEUM	1.00	GALLONS	0.00	GALLONS	SOIL

Caller Remarks:

caller reporting a spill unk cause or source coned#131848 samples taken clean up pending lab results on 100 gal of water. no callback necesary.

DEC Investigator Remarks:

Prior to Sept, 2004 data translation this spill Lead_DEC Field was "O'CONNELL"
DEC INSPECTOR'S NOTES

Lab results 7ppm, cleanup done.

CON ED E2MIS REPORT 6−04−00 09:14hrs.

1 gal unknown oil on approx. 100 gals. water in MH57618. Spill appears contained, no sewers or waterways affected. Liquid sample taken on emergency turnaround.

20:55hrs.

Lab Seq# 00−05769 7ppm

Update 1−31−01 1745hrs.

Cleanup completed by double washing structure with slix. Liquids were removed by tanker,soilds were removed by vactor. No leaking company equipment. Incident closed.

Map Identification Number 119 **GOWANUS CANAL** **Spill Number: 9603148** **Close Date: 03/21/2002**
29TH STREET & 2ND AVENUE BROOKLYN, NY TT−Id: 520A−0051−260
29TH STREET & SECOND AVE

MAP LOCATION INFORMATION
Site location mapped by: MANUAL MAPPING − LARGE SITE
Approximate distance from property: 783 feet to the NNE

ADDRESS CHANGE INFORMATION
Revised street: 29TH ST / 2ND AVE
Revised zip code: 11232

Source of Spill: UNKNOWN
Notifier Type: Responsible Party
Caller Name: JOE DEVOTI
DEC Investigator: CAENGELH

Spiller: UNKNOWN − UNKNOWN
Notifier Name: JOE DEVOTI
Caller Agency: CON EDISON
Contact for more spill info: JOE DEVOTI

Spiller Phone:
Notifier Phone: (212) 580−6763
Caller Phone: (212) 580−6763
Contact Person Phone: (212) 580−6763

Category: Known or probable release, where, without action, there is a potential for a fire/explosion hazard (indoors or outdoors), contamination of drinking water supplies, or significant release to surface waters.
Class: Willing RP − DEC Field Response − Corrective Action Initiated, Taken Over, or Completed by RP or Other Agency

Spill Date	Date Cleanup Ceased	Cause of Spill	Meets Cleanup Standards	Penalty Recommended
06/06/1996		UNKNOWN	NO	NO

Material Spilled	Material Class	Quantity Spilled	Units	Quantity Recovered	Units	Resource(s) Affected
UNKNOWN PETROLEUM	PETROLEUM	0	GALLONS	0	GALLONS	SURFACE WATER

Caller Remarks:

sheen 30ft x 30ft, contained in a permanent boom. came from a drain line who’s origin is unknown.

DEC Investigator Remarks:

Prior to Sept, 2004 data translation this spill Lead_DEC Field was "ENGELHARDT"
3/21/02: Information provided by Orion Power New York indicates

this storm drain was sealed on or about July1, 1996. No

recurrences of sheen emanating from the storm drain have been

noted since then. (JHO)

Map Identification Number 120 **GOWANUS CANAL** **Spill Number: 9505911** **Close Date: 10/03/1997**
29 AND 2ND AVE BROOKLYN, NY TT−Id: 520A−0051−294

MAP LOCATION INFORMATION
Site location mapped by: MANUAL MAPPING − LARGE SITE
Approximate distance from property: 783 feet to the NNE

ADDRESS CHANGE INFORMATION
Revised street: 29TH ST / 2ND AVE
Revised zip code: 11232

Source of Spill:	UNKNOWN	Spiller:	CON ED	Spiller Phone:	
Notifier Type:	Other	Notifier Name:	MR. MCGRATH	Notifier Phone:	
Caller Name:	MR. DEVOTI	Caller Agency:	CON ED	Caller Phone:	(212) 580−6763
DEC Investigator:	JHOCONNE	Contact for more spill info:	MR MCGRATH	Contact Person Phone:	

Category: Known petroleum or hazardous material release with minimal potential for fire/explosion (indoors or outdoors), drinking water contamination, or releases to surface waters.
Class: Willing RP − DEC Field Response − Corrective Action Initiated, Taken Over, or Completed by RP or Other Agency

Spill Date	Date Cleanup Ceased	Cause of Spill	Meets Cleanup Standards	Penalty Recommended
08/14/1995		UNKNOWN	NO	NO

Material Spilled	Material Class	Quantity Spilled	Units	Quantity Recovered	Units	Resource(s) Affected
UNKNOWN PETROLEUM	PETROLEUM	−1.00	GALLONS	0.00	GALLONS	SURFACE WATER

Caller Remarks: NO REMARKS GIVEN FOR THIS SPILL

DEC Investigator Remarks:

Prior to Sept, 2004 data translation this spill Lead_DEC Field was "O'CONNELL"
Katz notes: Al Fillipi. Spoke with Ron Santapaola @1312 hrs. Sheen in water 15 sq. ft. Skimmed off. USCG on site − no report filed. No source detected.

Map Identification Number 121 **GOWANUS BAY** **Spill Number: 1105459** **Close Date: 08/15/2011**
29TH ST AND 2ND AVE BROOKLYN, NY TT−Id: 520A−0265−974

MAP LOCATION INFORMATION
Site location mapped by: MANUAL MAPPING − LARGE SITE
Approximate distance from property: 783 feet to the NNE

ADDRESS CHANGE INFORMATION
Revised street: 29TH ST / 2ND AVE
Revised zip code: 11232

Source of Spill:	VESSEL	Spiller:	US POWER GEN	Spiller Phone:	
Notifier Type:	Other	Notifier Name:		Notifier Phone:	
Caller Name:		Caller Agency:		Caller Phone:	
DEC Investigator:	HRPATEL	Contact for more spill info:	DAN LACHMAN	Contact Person Phone:	

Spill Date	Date Cleanup Ceased	Cause of Spill	Meets Cleanup Standards	Penalty Recommended
08/14/2011		OTHER	NO	NO

Material Spilled	Material Class	Quantity Spilled	Units	Quantity Recovered	Units	Resource(s) Affected
WASTE OIL/USED OIL	PETROLEUM	0	UNKNOWN	0	UNKNOWN	SURFACE WATER

Caller Remarks:

Caller advised can see a sheen on the water from his barge. Caller advised it is from residual oil from the deck of the barge.
Clean up is in progress.

DEC Investigator Remarks:

spoke with Dan. some minor oily water dripped into water. non−recoverable sheen. Coast Guard responded and satisfied with cleanup.

Map Identification Number 122 **SURFACE WATER** **Spill Number: 1101744** **Close Date: 05/17/2011**
29TH ST AND 2ND AVE BROOKLYN, NY TT−Id: 520A−0263−142

MAP LOCATION INFORMATION
Site location mapped by: MANUAL MAPPING − LARGE SITE
Approximate distance from property: 783 feet to the NNE

ADDRESS CHANGE INFORMATION
Revised street: 29TH ST / 2ND AVE
Revised zip code: 11232

Source of Spill:	VESSEL	Spiller:	US POWERGEN	Spiller Phone:	
Notifier Type:	Other	Notifier Name:		Notifier Phone:	
Caller Name:		Caller Agency:		Caller Phone:	
DEC Investigator:	smsanges	Contact for more spill info:	DAN LACHMAN	Contact Person Phone:	

Category: Known petroleum or hazardous material release with minimal potential for fire/explosion (indoors or outdoors), drinking water contamination, or releases to surface waters.
Class: Willing RP − No DEC Field Response − Corrective Action Initiated or Completed by RP or Other Agency

Spill Date	Date Cleanup Ceased	Cause of Spill	Meets Cleanup Standards	Penalty Recommended
05/17/2011		UNKNOWN	NO	NO

Material Spilled	Material Class	Quantity Spilled	Units	Quantity Recovered	Units	Resource(s) Affected
UNKNOWN PETROLEUM	PETROLEUM	0	UNKNOWN	0	UNKNOWN	SURFACE WATER

Caller Remarks:

Caller advised the containment for oil on a barge had a small leak and a sheen had started to form. The leak has been fixed and booms have been deployed. The barge is located in Gowanus Bay.

DEC Investigator Remarks:

Sangesland spoke to Dan Lachman at US PowerGen. He said there was a fuel barge docked at the facility. Around the top of the barge is a rain water "curb" or "containment wall" which directs rainwater hitting the barge through an oil/water separator before going over the side of the vessel. There was a break in this curb and some of the rainwater (with oily residue) went directly into the Gowanus Bay and made a sheen. The curb on the boat has been repaired (re−welded) and booms/absorbant has been put in the water around the sheen.

Map Identification Number 123 **GOWANAS BROOKLYN NY** **Spill Number: 1004609** **Close Date: 08/19/2010**
29TH ST AND SECOND AVE BROOKLYN, NY TT−Id: 520A−0253−722

MAP LOCATION INFORMATION
Site location mapped by: MANUAL MAPPING − LARGE SITE
Approximate distance from property: 783 feet to the NNE

ADDRESS CHANGE INFORMATION
Revised street: 29TH ST / 2ND AVE
Revised zip code: 11232

Source of Spill:	UNKNOWN	Spiller:	UNKNOWN	Spiller Phone:	
Notifier Type:	Other	Notifier Name:		Notifier Phone:	
Caller Name:		Caller Agency:		Caller Phone:	
DEC Investigator:	SFRAHMAN	Contact for more spill info:	LUKE DERYCHOWSKI	Contact Person Phone:	(516) 790−4426

Category: Possible petroleum release with minimal potential for fire/explosion (indoors or outdoors), drinking water contamination, or releases to surface waters, known releases with no potential for damage, or non−petroleum/non−hazardous spills.
Class: Willing RP − No DEC Field Response − Corrective Action Initiated or Completed by RP or Other Agency

Spill Date	Date Cleanup Ceased	Cause of Spill	Meets Cleanup Standards	Penalty Recommended
07/23/2010		UNKNOWN	NO	NO

Material Spilled	Material Class	Quantity Spilled	Units	Quantity Recovered	Units	Resource(s) Affected
UNKNOWN MATERIAL	OTHER	0	UNKNOWN	0	UNKNOWN	SOIL

Caller Remarks:

old site − cleanup pending − lab sample sent for analytical purpose

DEC Investigator Remarks:

DEC Piper spoke with Luke. While digging a small amout of oil was discovered in soil. They have sampled it and stockpiled the soils. The contamination is limited and documentation will be sent to DEC Rahman.

07/28/10 Rec'd call from Mr.Luke. A 20,000 gal UST discovered on the property.(sr)

08/19/10 Tank closure report in edocs.Tank was cleaned and filled with sand.Case closed.(sr)

Map Identification Number 124 **Spill Number: 0106492** **Close Date: 10/02/2001**

29TH STREET/2ND AVENUE BROOKLYN, NY TT−Id: 520A−0051−301

MAP LOCATION INFORMATION
Site location mapped by: MANUAL MAPPING − LARGE SITE
Approximate distance from property: 783 feet to the NNE

ADDRESS CHANGE INFORMATION
Revised street: 29TH ST / 2ND AVE
Revised zip code: 11232

Source of Spill:	INSTITUTIONAL, EDUC, GOV, OTHER	Spiller:	PAUL OR NICK − 4 SILVER STAR PAINTING	Spiller Phone:	(516) 621−8959
Notifier Type:	Responsible Party	Notifier Name:	EMMET FACQUET	Notifier Phone:	(718) 832−8053
Caller Name:	JIM GREGORY	Caller Agency:	ORION POWER	Caller Phone:	(718) 832−8053
DEC Investigator:	MXTIPPLE	Contact for more spill info:	JIM GREGORY	Contact Person Phone:	(718) 832−8053

Category: Known petroleum or hazardous material release with minimal potential for fire/explosion (indoors or outdoors), drinking water contamination, or releases to surface waters.
Class: Willing RP − No DEC Field Response − Corrective Action Initiated or Completed by RP or Other Agency

Spill Date	Date Cleanup Ceased	Cause of Spill	Meets Cleanup Standards	Penalty Recommended
09/21/2001		OTHER	NO	NO

Material Spilled	Material Class	Quantity Spilled	Units	Quantity Recovered	Units	Resource(s) Affected
PAINT LACQUER THINNERS	OTHER	0	GALLONS	0	GALLONS	SURFACE WATER

Caller Remarks:

caller states that a can of paint thinner got some water in it and it spilled into the water − appears to be very small and absorbent materials have been placed

DEC Investigator Remarks:

Prior to Sept, 2004 data translation this spill Lead_DEC Field was "TIPPLE"
10/02/2001 SPILL AREA BOOMED PRIOR TO ONSET OF PAINTING ACTIVITIES CLEANED BY RP

Map Identification Number 125 **Spill Number: 0101627** **Close Date: 06/30/2003**

29 AND 2ND AVE BROOKLYN, NY TT−Id: 520A−0051−306

MAP LOCATION INFORMATION
Site location mapped by: MANUAL MAPPING − LARGE SITE
Approximate distance from property: 783 feet to the NNE

ADDRESS CHANGE INFORMATION
Revised street: 29TH ST / 2ND AVE
Revised zip code: 11232

Source of Spill:	COMMERCIAL VEHICLE	Spiller:	MANNY IGNACIO − APA TRANSPORT	Spiller Phone:	(201) 869−6600
Notifier Type:	Responsible Party	Notifier Name:	MANNY IGNACIO	Notifier Phone:	(201) 869−6600 ext. 2
Caller Name:	MANNY IGNACIO	Caller Agency:	APA TRANSPORT	Caller Phone:	(201) 869−6600 ext. 2
DEC Investigator:	TJDEMEO	Contact for more spill info:	MANNY IGNACIO	Contact Person Phone:	(201) 869−6600 ext. 2

Category: Known petroleum or hazardous material release with minimal potential for fire/explosion (indoors or outdoors), drinking water contamination, or releases to surface waters.
Class: Willing RP − DEC Field Response − Corrective Action Initiated, Taken Over, or Completed by RP or Other Agency

Spill Date	Date Cleanup Ceased	Cause of Spill	Meets Cleanup Standards	Penalty Recommended
05/11/2001		OTHER	NO	NO

Material Spilled	Material Class	Quantity Spilled	Units	Quantity Recovered	Units	Resource(s) Affected
DIESEL	PETROLEUM	50.00	GALLONS	50.00	GALLONS	SOIL

Caller Remarks:

DRIVER RAN OVER A PALLET WHICH RUPTURED HOSE ON VEH CAUSING SPILL.

FIRE DEPARTMENT RESPONDED AND RETRIEVED APPROXIMATELY 30 GALLONS

THE REMAINDER WAS CLEANED UP BY A ENVIRONMENTAL CONTRACTOR.

DEC Investigator Remarks:

Prior to Sept, 2004 data translation this spill Lead_DEC Field was "DEMEO"
6/30/03 TJD

Street spill. FDNY contained and pumped recoverable product into drum for disposal. Private contractor completed cleanup. No further action required.

Map Identification Number 126 **29TH ST & 3RD AVE** **Spill Number: 9504249** **Close Date: 07/12/1995**
29TH ST & 3RD AVE BROOKLYN, NY TT−Id: 520A−0050−137

MAP LOCATION INFORMATION
Site location mapped by: MANUAL MAPPING (3)
Approximate distance from property: 794 feet to the NE

ADDRESS CHANGE INFORMATION
Revised street: 29TH ST / 3RD AVE
Revised zip code: UNKNOWN

Source of Spill:	MAJOR OIL FACILITY (>400,000 GAL)	Spiller:		Spiller Phone:	
Notifier Type:	Responsible Party	Notifier Name:		Notifier Phone:	
Caller Name:	TIM SOLICH	Caller Agency:	CON EDISON	Caller Phone:	(212) 580−6763
DEC Investigator:	CAENGELH	Contact for more spill info:		Contact Person Phone:	

Category: Known or probable release, where, without action, there is a potential for a fire/explosion hazard (indoors or outdoors), contamination of drinking water supplies, or significant release to surface waters.
Class: Willing RP − DEC Field Response − Corrective Action Initiated, Taken Over, or Completed by RP or Other Agency

Spill Date	Date Cleanup Ceased	Cause of Spill	Meets Cleanup Standards	Penalty Recommended
07/09/1995		UNKNOWN	NO	NO

Material Spilled	Material Class	Quantity Spilled	Units	Quantity Recovered	Units	Resource(s) Affected
UNKNOWN PETROLEUM	PETROLEUM	500.00	GALLONS	500.00	GALLONS	SOIL

Caller Remarks:

SPILLED INTO A BASIN THEN INTO A WATER OIL SEPARATOR

DEC Investigator Remarks:

Prior to Sept, 2004 data translation this spill Lead_DEC Field was "ENGELHARDT"
Barge #1 − 500 gallons of turbine oil leaked into diesel room sump. No product in water.

Map Identification Number 127 **BROOKLYN MARINE TERMINAL EDC −DDC** **Spill Number: 9714190** **Close Date: 07/06/2005**
29TH STREET − 39TH STREET & WATER STREET BROOKLYN, NY TT−Id: 520A−0050−256

MAP LOCATION INFORMATION
Site location mapped by: MANUAL MAPPING − LARGE SITE
Approximate distance from property: 812 feet to the NNW

ADDRESS CHANGE INFORMATION
Revised street: NO CHANGE
Revised zip code: 11232

Source of Spill: COMMERCIAL/INDUSTRIAL
Notifier Type: Other
Caller Name: KEITH PEPENELLA
DEC Investigator: AIIslam

Spiller: EDP
Notifier Name: KEITH PEPENELLA
Caller Agency: VALID CONSTRUCTION
Contact for more spill info: KEITH PEPENELLA

Spiller Phone:
Notifier Phone: (212) 619−0460
Caller Phone: (212) 619−0460
Contact Person Phone: (212) 619−0460

Category: Known or probable release, where, without action, there is a potential for a fire/explosion hazard (indoors or outdoors), contamination of drinking water supplies, or significant release to surface waters.
Class: Willing RP − DEC Field Response − Corrective Action Initiated, Taken Over, or Completed by RP or Other Agency

Spill Date	Date Cleanup Ceased	Cause of Spill	Meets Cleanup Standards	Penalty Recommended
03/20/1998		OTHER	NO	NO

Material Spilled	Material Class	Quantity Spilled	Units	Quantity Recovered	Units	Resource(s) Affected
UNKNOWN PETROLEUM	PETROLEUM	0	GALLONS	0	GALLONS	SOIL

Caller Remarks:

DEC WAS ALREADY ON SITE − UST REMOVALS BEING DONE ON SITE − SPILLAGE FOUND AROUND TANKS AND PUMPS

DEC Investigator Remarks:

Prior to Sept, 2004 data translation this spill Lead_DEC Field was "KOLLEENY"
TRANSFERRED TO I. ISLAM
4/27/05− The site is under remediation by O'Brien−Kreitzberg (OBK). Reviewed the quarterly monitoring report (Oct.−Dec./04). There are only 2 groundwater monitoring wells (MW−B−04 & MW−D−05)under quarterly sampling. Sampling results from well MW−B−04 exhibited no exceedances of VOCs and SVOCs in three consecutive events and as such will be dropped from monitoring. The other monitoring well was not accessible during last two sampling events due to construction materials being stored over the well. However, effort is being made for sampling this well in the forthcoming quarterly event. No Free Product was observed in any of the monitoring wells.− II

7/6/05− Reviewed the monitoring report dt. May 24, 2005 where URS has presented the latest (Mar./05)GW sampling compliant results from the lone monitoring well MW−D−05 and requested for the Spill Closure . Based on the presented data and URS's request, the spill case is closed and NFA letter issued. − II.

Map Identification Number 128 **BROOKLYN MARINE TERMINAL EDC −DDC** **Spill Number: 9714189** **Close Date: 01/14/2005**
29TH STREET − 39TH STREET & WATER STREET BROOKLYN, NY TT−Id: 520A−0050−255

MAP LOCATION INFORMATION
Site location mapped by: MANUAL MAPPING − LARGE SITE
Approximate distance from property: 812 feet to the NNW

ADDRESS CHANGE INFORMATION
Revised street: NO CHANGE
Revised zip code: 11232

Source of Spill:	COMMERCIAL/INDUSTRIAL	Spiller:	EDP	Spiller Phone:	
Notifier Type:	Other	Notifier Name:	KEITH PEPENELLA	Notifier Phone:	(212) 619−0460
Caller Name:	KEITH PEPENELLA	Caller Agency:	VALID CONSTRUCTION	Caller Phone:	(212) 619−0460
DEC Investigator:	JAKOLLEE	Contact for more spill info:	KEITH PEPENELLA	Contact Person Phone:	(212) 619−0460

Category: Known or probable release, where, without action, there is a potential for a fire/explosion hazard (indoors or outdoors), contamination of drinking water supplies, or significant release to surface waters.
Class: Willing RP − DEC Field Response − Corrective Action Initiated, Taken Over, or Completed by RP or Other Agency

Spill Date	Date Cleanup Ceased	Cause of Spill	Meets Cleanup Standards	Penalty Recommended
03/20/1998		OTHER	NO	NO

Material Spilled	Material Class	Quantity Spilled	Units	Quantity Recovered	Units	Resource(s) Affected
UNKNOWN PETROLEUM	PETROLEUM	0	GALLONS	0	GALLONS	SOIL

Caller Remarks:

DEC WAS ALREADY ON SITE − UST REMOVALS BEING DONE ON SITE − SPILLAGE FOUND AROUND TANKS AND PUMPS

DEC Investigator Remarks:

Prior to Sept, 2004 data translation this spill Lead_DEC Field was "KOLLEENY"
This spill site is remediated as per JK and is closed. −II (01/14/05).

Map Identification Number 129 **BROOKLYN MARINE TERMINAL EDC −DDC** **Spill Number: 9714188** **Close Date: 04/22/2005**
29TH STREET − 39TH STREET & WATER STREET BROOKLYN, NY TT−Id: 520A−0050−253

MAP LOCATION INFORMATION
Site location mapped by: MANUAL MAPPING − LARGE SITE
Approximate distance from property: 812 feet to the NNW

ADDRESS CHANGE INFORMATION
Revised street: NO CHANGE
Revised zip code: 11232

Source of Spill:	COMMERCIAL/INDUSTRIAL	Spiller:	EDP	Spiller Phone:	
Notifier Type:	Other	Notifier Name:	KEITH PEPENELLA	Notifier Phone:	(212) 619−0460
Caller Name:	KEITH PEPENELLA	Caller Agency:	VALID CONSTRUCTION	Caller Phone:	(212) 619−0460
DEC Investigator:	AIIslam	Contact for more spill info:	KEITH PEPENELLA	Contact Person Phone:	(212) 619−0460

Category: Known or probable release, where, without action, there is a potential for a fire/explosion hazard (indoors or outdoors), contamination of drinking water supplies, or significant release to surface waters.
Class: Willing RP − DEC Field Response − Corrective Action Initiated, Taken Over, or Completed by RP or Other Agency

Spill Date	Date Cleanup Ceased	Cause of Spill	Meets Cleanup Standards	Penalty Recommended
03/20/1998		OTHER	NO	NO

Material Spilled	Material Class	Quantity Spilled	Units	Quantity Recovered	Units	Resource(s) Affected
UNKNOWN PETROLEUM	PETROLEUM	0	GALLONS	0	GALLONS	SOIL

Caller Remarks:

DEC WAS ALREADY ON SITE − UST REMOVALS BEING DONE ON SITE − SPILLAGE FOUND AROUND TANKS AND PUMPS

DEC Investigator Remarks:

Prior to Sept, 2004 data translation this spill Lead_DEC Field was "KOLLEENY"
2/4/05− The spill case is transferred to I. Islam and the site is under remediation by O'Brien−Kreitzberg − II

4/22/05− According to the monitoring report submitted by URS Corp. for the site, 3 consecutive groundwater sampling results at the site were found in compliance with NYSDEC requirements. As such, the spill is closed. − II.

Map Identification Number 130 **BROOKLYN MARINE TERMINAL EDC −DDC** **Spill Number: 9714187** **Close Date: 01/14/2005**
29TH STREET − 39TH STREET & WATER STREET BROOKLYN, NY TT−Id: 520A−0050−254

MAP LOCATION INFORMATION
Site location mapped by: MANUAL MAPPING − LARGE SITE
Approximate distance from property: 812 feet to the NNW

ADDRESS CHANGE INFORMATION
Revised street: NO CHANGE
Revised zip code: 11232

Source of Spill:	COMMERCIAL/INDUSTRIAL	Spiller:	EDP	Spiller Phone:	
Notifier Type:	Responsible Party	Notifier Name:	KEITH PEPENELLA	Notifier Phone:	(212) 619−0460
Caller Name:	KEITH PEPENELLA	Caller Agency:	VALID CONSTRUCTION	Caller Phone:	(212) 619−0460
DEC Investigator:	JAKOLLEE	Contact for more spill info:	KEITH PEPENELLA	Contact Person Phone:	(212) 619−0460

Category: Known or probable release, where, without action, there is a potential for a fire/explosion hazard (indoors or outdoors), contamination of drinking water supplies, or significant release to surface waters.
Class: Willing RP − DEC Field Response − Corrective Action Initiated, Taken Over, or Completed by RP or Other Agency

Spill Date	Date Cleanup Ceased	Cause of Spill	Meets Cleanup Standards	Penalty Recommended
03/20/1998		OTHER	NO	NO

Material Spilled	Material Class	Quantity Spilled	Units	Quantity Recovered	Units	Resource(s) Affected
UNKNOWN PETROLEUM	PETROLEUM	0	GALLONS	0	GALLONS	SOIL

Caller Remarks:

DEC WAS ALREADY ON SITE − UST REMOVALS ON SITE − SPILLAGE FOUND AROUND TANKS AND PUMPS

DEC Investigator Remarks:

Prior to Sept, 2004 data translation this spill Lead_DEC Field was "KOLLEENY"
This spill site has been remediated and NFA issued as per JK and as such closed. −II (01/14/05).

Map Identification Number 131 **MANHOLE 37164** **Spill Number: 1010462** **Close Date: 02/11/2011**
3RD AVE AND 41ST ST BROOKLYN, NY TT−Id: 520A−0259−578

MAP LOCATION INFORMATION
Site location mapped by: MANUAL MAPPING (4)
Approximate distance from property: 836 feet to the SSW

ADDRESS CHANGE INFORMATION
Revised street: 3RD AVE / 41ST ST
Revised zip code: UNKNOWN

Source of Spill:	COMMERCIAL/INDUSTRIAL	Spiller:	UNKNOWN	Spiller Phone:	
Notifier Type:	Other	Notifier Name:		Notifier Phone:	
Caller Name:		Caller Agency:		Caller Phone:	
DEC Investigator:	RWAUSTIN	Contact for more spill info:	ERT	Contact Person Phone:	(212) 580−8383

Category: Known petroleum or hazardous material release with minimal potential for fire/explosion (indoors or outdoors), drinking water contamination, or releases to surface waters.
Class: Willing RP − No DEC Field Response − Corrective Action Initiated or Completed by RP or Other Agency

Spill Date	Date Cleanup Ceased	Cause of Spill	Meets Cleanup Standards	Penalty Recommended
01/07/2011		UNKNOWN	NO	NO

Material Spilled	Material Class	Quantity Spilled	Units	Quantity Recovered	Units	Resource(s) Affected
UNKNOWN MATERIAL	OTHER	0.50	GALLONS	0.00	GALLONS	SOIL

Caller Remarks:

mixed in w/ 600 gallons of water − cleanup in progress

DEC Investigator Remarks:

2/11/11 − Austin − 1/2 gal. of unk. non−PCB oil found on water in vault − Con Ed contained and cleaned up the spill − see additional info in the eDocs files − spill closed − end

Map Identification Number 132 **BETWEEN 2ND & 3RD AV** **Spill Number: 0108303** **Close Date: 03/10/2003**
ON 44TH ST BROOKLYN, NY TT−Id: 520A−0050−245

MAP LOCATION INFORMATION
Site location mapped by: MANUAL MAPPING (3)
Approximate distance from property: 852 feet to the SW

ADDRESS CHANGE INFORMATION
Revised street: BETWEEN 2ND / 3RD AV ON 44TH ST
Revised zip code: 11232

Source of Spill: UNKNOWN | Spiller: UNK | Spiller Phone:
Notifier Type: Local Agency | Notifier Name: NATASHA HARPER | Notifier Phone: (718) 854−0003
Caller Name: JOHN MCLAUGHLIN | Caller Agency: DEP | Caller Phone: (718) 595−4458
DEC Investigator: EXROSSAN | Contact for more spill info: | Contact Person Phone:

Category: Known petroleum or hazardous material release with minimal potential for fire/explosion (indoors or outdoors), drinking water contamination, or releases to surface waters.
Class: Willing RP − DEC Field Response − Corrective Action Initiated, Taken Over, or Completed by RP or Other Agency

Spill Date	Date Cleanup Ceased	Cause of Spill	Meets Cleanup Standards	Penalty Recommended
11/15/2001		UNKNOWN	NO	NO

Material Spilled	Material Class	Quantity Spilled	Units	Quantity Recovered	Units	Resource(s) Affected
UNKNOWN MATERIAL	OTHER	0	GALLONS	0	GALLONS	SOIL

Caller Remarks:

approx 4−5 drums left on 44th st

DEP#379649

DEC Investigator Remarks:

Prior to Sept, 2004 data translation this spill Lead_DEC Field was "ROSSAN"
03/10/2003 Closed Due To The Nature / Extent Of The Spill Report

Map Identification Number 133 **VAULT 3225** **Spill Number: 9908076** **Close Date: 02/20/2002**
38TH ST/4TH AVE BROOKLYN, NY TT−Id: 520A−0037−602

MAP LOCATION INFORMATION
Site location mapped by: ADDRESS MATCHING
Approximate distance from property: 870 feet to the SSE

ADDRESS CHANGE INFORMATION
Revised street: NO CHANGE
Revised zip code: NO CHANGE

Source of Spill: UNKNOWN | Spiller: UNKNOWN | Spiller Phone:
Notifier Type: Affected Persons | Notifier Name: MR DONATONE | Notifier Phone:
Caller Name: FRANK MESSERIA | Caller Agency: CON ED | Caller Phone: (212) 580−6763
DEC Investigator: COMENALE | Contact for more spill info: FRANK MESSERIA | Contact Person Phone: (212) 580−6763

Category: Possible petroleum release with minimal potential for fire/explosion (indoors or outdoors), drinking water contamination, or releases to surface waters, known releases with no potential for damage, or non−petroleum/non−hazardous spills.
Class: Willing RP − DEC Field Response − Corrective Action Initiated, Taken Over, or Completed by RP or Other Agency

Spill Date	Date Cleanup Ceased	Cause of Spill	Meets Cleanup Standards	Penalty Recommended
10/03/1999		UNKNOWN	NO	NO

Material Spilled	Material Class	Quantity Spilled	Units	Quantity Recovered	Units	Resource(s) Affected
UNKNOWN PETROLEUM	PETROLEUM	0	GALLONS	0	GALLONS	SOIL

Caller Remarks:

ON 2500 GALLONS OF WATER, THERE IS A SHEEN OF UNDIAPERABLE PRODUCT.

SAMPLE TAKEN, CLEAN UP PENDING.

CON ED# 128211

DEC Investigator Remarks: NO DEC INVESTIGATOR REMARKS GIVEN FOR THIS SPILL.

Map Identification Number 134 **PS # 24** **Spill Number: 0603862** **Close Date: 09/13/2006**
38TH STREET AND 4TH AVE BROOKLYN, NY TT−Id: 520A−0038−395

MAP LOCATION INFORMATION
Site location mapped by: ADDRESS MATCHING
Approximate distance from property: 870 feet to the SSE

ADDRESS CHANGE INFORMATION
Revised street: 38TH STREET / 4TH AVE
Revised zip code: NO CHANGE

Source of Spill: COMMERCIAL/INDUSTRIAL Spiller: ALAN WEINER − LAWRENCE CARR Spiller Phone: (347) 671−2482
Notifier Type: Local Agency Notifier Name: Notifier Phone:
Caller Name: Caller Agency: Caller Phone:
DEC Investigator: rmpiper Contact for more spill info: ALAN WEINER Contact Person Phone: (347) 671−2482

Category: Known petroleum or hazardous material release with minimal potential for fire/explosion (indoors or outdoors), drinking water contamination, or releases to surface waters.
Class: Willing RP − No DEC Field Response − Corrective Action Initiated or Completed by RP or Other Agency

Spill Date	Date Cleanup Ceased	Cause of Spill	Meets Cleanup Standards	Penalty Recommended
07/07/2006		OTHER	NO	NO

Material Spilled	Material Class	Quantity Spilled	Units	Quantity Recovered	Units	Resource(s) Affected
HYDRAULIC OIL	PETROLEUM	50.00	GALLONS	0.00	GALLONS	SOIL

Caller Remarks:

LAWRENCE CARR AMUSEMENT COMPANY PH# 917−653−3168 LARRY CARR
CALLER REPORTS ONLY A STAIN LEFT ON PAVEMENT AT PUBLIC SCHOOL #24 UPON ARRIVAL TO SPILL.

DEC Investigator Remarks:

7/7/2006 Sangeland spoke w/ Ray Lara of PTC. Ray stated that one 20’ diameter and one 10’ diameter stian that is sheening was present. PTC gave estimate though was not hired and was told by Alan Weiner that they were going to hire a guy with a power washer and wash it into the drain.

Piper spoke w/ Don Iaccarino from the school. 917.440.7067 office− 718.832.8720. As per him approximately 50 gal of hydraulic oil was left on the asphalt when they left in one location. There are other areas also affected with up to 20 gal in that location. They didn’t do much to clean it.
DEC Piper called Alan 347.671.2482 who is director of amusement company. Owner, Larry Carr 917.653.3168. PO Box 83, Wintersville, GA 30683−0083
Piper asked what is being done. Al stated that PTC bid was very high and that he was going w/ AJ Pressure Washing. 718.256.1214. to clean it up.
Piper called Anthony at AJ Press. He stated that he was asked to provide an estimate to provide pressure washing of area. Piper explained that the water generated would have to be vacced up and disposed of properly. Anthony stated that he will use a shop vac to collect the water and dispose of it properly. It might take a while for him to figure out how. Piper thanked him and ended conversation.
Piper called Alan Weiner and stated that AJ PW is unacceptable for the cleanup requirements. Piper stated that he could fax a list of contractors to him for his use in finding a contractor who can do this other than PTC. Alan stated he will call me back with a fax number.
7/10/06− DEC Piper left message for Alan to call back. DEC Piper spoke w/ Don at school. There was nothing done over the weekend.
DEC Piper responded to site. Upon arrival, Piper met w/ Robert (custodial)and its was observed that multiple large stains were present on basket ball court area. Tire marks smeared throughout court. Some staining observed entering storm drain on northwest side of property. Piper photodocumented site. Piper spoke w/ Principal of School Christina Fuentes in her office regarding spill. As per her, the canival lasted from June 212 to July 3. During their stay the carnival was very dirty, un responsive and un professional. (blocked fire exits, sidewalk and harrassed women.) Principal Fuentes #.718.832.9366. Alan Weiner has been uncooperative w/ School and has given them runaround since they left. Spill was called in by PTC 4 days after they had left.
DEC Piper mailed letter to LAwrence Carr Amusements adn faxed copy to Alan Weiner at 718.642.2861
7/12/06− DEC Piper spoke w/ Al;an Weiner regarding cleanup. As per him, he will be receiving estimates today and will inform me

as to whne work will commence.
DECP iper phoned Joe gallager w/ NYS Dept of LAbor, Health and Safety Div. 518.457.2131, regarding Amusement CO. HE is well aware of the type of Operation and has discontinued permitting for this Company. Joe stated " He is one of the worst operators on record". However since city is not state juristiction, he operates within city limits. Joe forwarded me to City Ride Inspector, Jim Waters, 212.566.5539. Piper left message requesting callback and info.

07/13/06−Vought−Called Weiner for udpate on contractor as per DEC Piper. Vought called Weiner and he contacted four companies and only one returned call with high price as per Weiner. Weiner told Vought that he would call back by the end of the day with a contractor. Vought explained that if call was not received and ECO would be sent to the Carnival's current location(Northern Blvd and Junction Blvd).

07/14/06−Vought−Received message from Weiner and returned call and left message to return call. Vought received call from Weiner and he nobody has called him back, he will call back this morning with name of contractor.

07/17/06−Vought−Received message from Weiner on 7/14 that he had received estimates from PTC, Eastmond and ABC and was awaiting estimate from Tradewinds. Weiner willing to fax DEC copy of estimates. Vought referred case back to DEC Piper.

Piper spoke w/ Alan weiner, he will have Eastmond come and power wash affected area.

Piper confirmed w. Eastmond that pwer washing was done. Piper spoke w. Principal Fuentes to confirm. As per her, work was done though it is still bad. Piper resonded to site to inspect. Heavy stains still existed.
DEC Piper required Carr AMusemnets to deal affected area.

DEC Piper made numerous attemts to caontact ALan to perform sealing.

9/13/06− DEC Piper spoke w. Don from school. aS per him, Don Merlo of Fuel Division inspercted and had PTC cleaners perform additional cleaning of area w/ more effective eqipment. As per son it is much better and school is more pleased. School may resurface in short while. Fuel spill is cleaned. Closed.

Map Identification Number 135 **MANHOLE 4069** **Spill Number: 9906987** **Close Date: 11/23/1999**
3RD AVE/42ND ST BROOKLYN, NY TT−Id: 520A−0050−243

MAP LOCATION INFORMATION
Site location mapped by: MANUAL MAPPING (3)
Approximate distance from property: 880 feet to the SSW

ADDRESS CHANGE INFORMATION
Revised street: 3RD AV / 42ND ST
Revised zip code: UNKNOWN

Source of Spill: COMMERCIAL/INDUSTRIAL
Notifier Type: Responsible Party
Caller Name: FRANK MASSERIA
DEC Investigator: JHOCONNE

Spiller: CON EDISON
Notifier Name: HERBST
Caller Agency: CON EDISON
Contact for more spill info:

Spiller Phone:
Notifier Phone: (212) 580−6764
Caller Phone: (212) 580−6763
Contact Person Phone:

Category: Known petroleum or hazardous material release with minimal potential for fire/explosion (indoors or outdoors), drinking water contamination, or releases to surface waters.
Class: Willing RP − No DEC Field Response − Corrective Action Initiated or Completed by RP or Other Agency

Spill Date	Date Cleanup Ceased	Cause of Spill	Meets Cleanup Standards	Penalty Recommended
09/12/1999		UNKNOWN	NO	NO

Material Spilled	Material Class	Quantity Spilled	Units	Quantity Recovered	Units	Resource(s) Affected
UNKNOWN PETROLEUM	PETROLEUM	1.00	GALLONS	0.00	GALLONS	SOIL

Caller Remarks:

1QT IN MANHOLE ON NO WATER − CASE #127751

DEC Investigator Remarks:

Prior to Sept, 2004 data translation this spill Lead_DEC Field was "O'CONNELL"
con ed e2mis notes:

While taking trouble readings on fdr sd3132 found 1 quart unknown oil on mud−− no water in structure. Spill appears to be contained. Mud sample taken.

18ppm lab seq#99−09519, cleanup completed, tag removed. Incident is closed.

Map Identification Number 136 **75 PRECINCT NYPD −DDC** **Spill Number: 9514695** **Close Date: 05/04/1999**
830 4TH AVENUE BROOKLYN, NY TT−Id: 520A−0041−775

MAP LOCATION INFORMATION
Site location mapped by: PARCEL MAPPING (2)
Approximate distance from property: 901 feet to the ENE

ADDRESS CHANGE INFORMATION
Revised street: NO CHANGE
Revised zip code: NO CHANGE

Source of Spill: INSTITUTIONAL, EDUC, GOV, OTHER
Notifier Type: Other
Caller Name: BRENDA HANNA
DEC Investigator: JAKOLLEE

Spiller: ANTHONY MARINO − DEPT OF GENERAL SERVICES
Notifier Name: SAME
Caller Agency: URS CONSULTANTS
Contact for more spill info: ANTHONY MARINO

Spiller Phone: (212) 669−8286
Notifier Phone:
Caller Phone: (716) 856−5636
Contact Person Phone: (212) 669−8286

Category: Known petroleum or hazardous material release with minimal potential for fire/explosion (indoors or outdoors), drinking water contamination, or releases to surface waters.
Class: Willing RP − No DEC Field Response − Corrective Action Initiated or Completed by RP or Other Agency

Spill Date	Date Cleanup Ceased	Cause of Spill	Meets Cleanup Standards	Penalty Recommended
01/14/1995		UNKNOWN	YES	NO

Material Spilled	Material Class	Quantity Spilled	Units	Quantity Recovered	Units	Resource(s) Affected
OTHER	OTHER	0	GALLONS	0	GALLONS	GROUNDWATER
The following material was dropped or revised by the NYS DEC. Call Toxics Targeting for more information						
OTHER PETROLEUM	PETROLEUM	0	GALLONS	0	GALLONS	

Caller Remarks:

called by above agency stating they found contamination in ground

water after doing a soil test at above site.

DEC Investigator Remarks:

Prior to Sept, 2004 data translation this spill Lead_DEC Field was "KOLLEENY"
URS DID SITE INVESTIGATION; CONTAMINATION FOUND IN ONE WELL, WELL LATER DESTROYED DURING INSTALLATION OF NEW TANKS. REPLACEMENT WELL INSTALLED A FEW FEET AWAY. GROUNDWATER SAMPLING IN OCTOBER 1998 AND MARCH 1999 FOUND NO PETROLEUM−RELATED COMPOUNDS. JK APPROVED NO FURTHER ACTION MAY 4, 1999.

Map Identification Number 137 **FOOT OF 29 ST. BKLYN/SHEE** **Spill Number: 8605946** **Close Date: 12/18/1986**
FOOT OF 29TH ST. BROOKLYN, NY TT−Id: 520A−0050−760

MAP LOCATION INFORMATION
Site location mapped by: MANUAL MAPPING (4)
Approximate distance from property: 920 feet to the NNE

ADDRESS CHANGE INFORMATION
Revised street: FOOT OF 29 ST
Revised zip code: UNKNOWN

Source of Spill:	UNKNOWN	Spiller:	CASTLE ASTORIA TERMINAL	Spiller Phone:	
Notifier Type:	Citizen	Notifier Name:		Notifier Phone:	
Caller Name:		Caller Agency:		Caller Phone:	
DEC Investigator:	UNASSIGNED	Contact for more spill info:		Contact Person Phone:	

Spill Date	Date Cleanup Ceased	Cause of Spill	Meets Cleanup Standards	Penalty Recommended
12/18/1986	12/18/1986	UNKNOWN	UNKNOWN	NO

Material Spilled	Material Class	Quantity Spilled	Units	Quantity Recovered	Units	Resource(s) Affected
UNKNOWN PETROLEUM	PETROLEUM	−1.00	GALLONS	0.00	GALLONS	SURFACE WATER

Caller Remarks:

@

DEC Investigator Remarks:

Prior to Sept, 2004 data translation this spill Lead_DEC Field was " "

Map Identification Number 138 **30TH ST & 4TH AVE/BKLYN** **Spill Number: 9000012** **Close Date: 04/02/1990**
30TH STREET & 4TH AVENUE NEW YORK CITY, NY TT−Id: 520A−0039−355

MAP LOCATION INFORMATION
Site location mapped by: ADDRESS MATCHING
Approximate distance from property: 926 feet to the ENE

ADDRESS CHANGE INFORMATION
Revised street: 30TH STREET / 4TH AVENUE
Revised zip code: NO CHANGE

Source of Spill: COMMERCIAL/INDUSTRIAL Spiller: JIFFY LUBE? Spiller Phone:
Notifier Type: Federal Government Notifier Name: Notifier Phone:
Caller Name: RANDALL AUSTIN Caller Agency: NYSDEC Caller Phone: (718) 482−4933
DEC Investigator: MCTIBBE Contact for more spill info: Contact Person Phone:

Spill Date	Date Cleanup Ceased	Cause of Spill	Meets Cleanup Standards	Penalty Recommended
04/01/1990	04/02/1990	UNKNOWN	UNKNOWN	NO

Material Spilled	Material Class	Quantity Spilled	Units	Quantity Recovered	Units	Resource(s) Affected
UNKNOWN PETROLEUM	PETROLEUM	−1.00	UNKNOWN	0.00	UNKNOWN	SEWER

Caller Remarks:

OIL RUNNING DOWN STREET FROM AREA OF JIFFY LUBE INTO SEWER, CONSTANT PROBLEM, DEC TO INVESTIGATE.

DEC Investigator Remarks:

Prior to Sept, 2004 data translation this spill Lead_DEC Field was "TIBBE"
10/10/95: This is additional information about material spilled from the translation of the old spill file: MOTOR OIL&TRANS FLUI.

Map Identification Number 139 **OLD GAS STATION** **Spill Number: 9707660** **Close Date: 10/01/1997**
3RD AVENUE BROOKLYN, NY TT−Id: 520A−0209−913

MAP LOCATION INFORMATION
Site location mapped by: MANUAL MAPPING (5)
Approximate distance from property: 934 feet to the NE

ADDRESS CHANGE INFORMATION
Revised street: 3RD AV
Revised zip code: 11232

Source of Spill:	GASOLINE STATION	Spiller:	OLD GAS STATION	Spiller Phone:	
Notifier Type:	Responsible Party	Notifier Name:	ED CARR	Notifier Phone:	(516) 352−8000
Caller Name:	ED CARR	Caller Agency:	EMC ENVIRONMENTAL	Caller Phone:	(516) 352−8000
DEC Investigator:	TOMASELLO	Contact for more spill info:	ABOVE CALLER	Contact Person Phone:	

Category: Known or probable release, where, without action, there is a potential for a fire/explosion hazard (indoors or outdoors), contamination of drinking water supplies, or significant release to surface waters.
Class: Willing RP − No DEC Field Response − Corrective Action Initiated or Completed by RP or Other Agency

Spill Date	Date Cleanup Ceased	Cause of Spill	Meets Cleanup Standards	Penalty Recommended
08/29/1997		OTHER	NO	NO

Material Spilled	Material Class	Quantity Spilled	Units	Quantity Recovered	Units	Resource(s) Affected
GASOLINE	PETROLEUM	0	GALLONS	0	GALLONS	SOIL

Caller Remarks:

old gas station new owners ww grainger bldg on site found contaminated soil soil excavated and found contaminated transporting to north sea landfill in south hampton ny

DEC Investigator Remarks: NO DEC INVESTIGATOR REMARKS GIVEN FOR THIS SPILL.

Map Identification Number 140 **JOKHAN RESIDENCE** **Spill Number: 0510380** **Close Date: 12/06/2005**
322 41ST STREET BROOKLYN, NY TT−Id: 520A−0046−457

MAP LOCATION INFORMATION
Site location mapped by: PARCEL MAPPING (2)
Approximate distance from property: 972 feet to the SSW

ADDRESS CHANGE INFORMATION
Revised street: NO CHANGE
Revised zip code: NO CHANGE

Source of Spill: PRIVATE DWELLING
Notifier Type: Other
Caller Name: BILLY ROMANELLO
DEC Investigator: JBVOUGHT

Spiller: RAWATEE JOKHAN − JOKHAN RESIDENCE
Notifier Name: BILLY ROMANELLO
Caller Agency: BLUE DIAMOND FUELS
Contact for more spill info: RAWATEE JOKHAN

Spiller Phone: (718) 499−2149
Notifier Phone: (718) 965−0900
Caller Phone: (718) 965−0900
Contact Person Phone: (718) 499−2149

Spill Date	Date Cleanup Ceased	Cause of Spill	Meets Cleanup Standards	Penalty Recommended
12/03/2005		UNKNOWN	NO	NO

Material Spilled	Material Class	Quantity Spilled	Units	Quantity Recovered	Units	Resource(s) Affected
#2 FUEL OIL	PETROLEUM	0	GALLONS	0	GALLONS	SEWER

Caller Remarks: NO REMARKS GIVEN FOR THIS SPILL

DEC Investigator Remarks:

12/05/05−Vought−Off hours duty responder. Vought called and spoke to Badsi Jokhan and spill to store and occurred on 11/31/05. Vought called Billy Romanello and spoke to Joey and site visit was performed on 12/4/05 and film of oil in sewer. DEP contacted with respect to sewer. Joe hadnt heard of vapor complaint or indoor spill so he will call Billy and return call to DEC. Vought called Badsi and left message to return call to DEC. Vought called Joey again who will return call with spill status.

12/06/05−Vought−Received call from Billy Romanello and he had crew who visited site and found oil in sewer. No oil around tank and no oil from vent pipe. No spill inside residence. Spill closed by Vought. Spill will be reopened if second call from owner complaining of vapors.

Map Identification Number 141 **FEEDER 25 − MH66769** **Spill Number: 0303903** **Close Date: 10/13/2004**
3RD AVE & 43RD ST BROOKLYN, NY TT−Id: 520A−0050−244

MAP LOCATION INFORMATION
Site location mapped by: MANUAL MAPPING (3)
Approximate distance from property: 979 feet to the SSW

ADDRESS CHANGE INFORMATION
Revised street: 3RD AVE / 43RD ST
Revised zip code: 11232

Source of Spill:	COMMERCIAL/INDUSTRIAL	Spiller:	CON EDISON	Spiller Phone:	(212) 580−6763
Notifier Type:	Responsible Party	Notifier Name:	MR RHEIN	Notifier Phone:	
Caller Name:	RON ELLIOTT	Caller Agency:	CON EDISON	Caller Phone:	(212) 580−6763
DEC Investigator:	SKARAKHA	Contact for more spill info:	RON ELLIOTT	Contact Person Phone:	(212) 580−6763

Category: Known or probable release, where, without action, there is a potential for a fire/explosion hazard (indoors or outdoors), contamination of drinking water supplies, or significant release to surface waters.

Class: Willing RP − DEC Field Response − Corrective Action Initiated, Taken Over, or Completed by RP or Other Agency

Spill Date	Date Cleanup Ceased	Cause of Spill	Meets Cleanup Standards	Penalty Recommended
07/14/2003		UNKNOWN	NO	NO

Material Spilled	Material Class	Quantity Spilled	Units	Quantity Recovered	Units	Resource(s) Affected
DIELECTRIC FLUID	PETROLEUM	1000	GALLONS	0	GALLONS	SURFACE WATER

Caller Remarks:

Above material reporting leaking between above location and Gowanus substation. Boats have been dispatched and are searching for leak.

Con ED #149276.

DEC Investigator Remarks:

7/14/03 ERT David Duke − Leak on feeder 25 (between Goethals and Gowanus Substations) was detected by USI leak detection system. Leak rate of 10gal/hr. Two Kens Marine boats left docks at 0945hrs with a 40min ETA. One to Goethals and one to Gowanus. Currently ebb tide. Feeder 25 is 345kV. This feeder is old and therefore is already injected with PFT tracer gas. PFT vans are tracing gas in streets. ERT will call with updated info. (KMF)

~~~~~~~~~~~~~~~~~~
E2MIS 149276

14−Jul−2003 @ 09:08 hours Leak committee convened and declares leak on Feeder 25. Leak declared due to U.S.I. leak detection system alarm indicating a 1000 gallon loss at a 10 gallon per hour rate.Underground Transmission and Gas Corrosion inspecting manholes and structures along feeder run. Chem Lab patrolling run of feeder with P.F.T. vans.Substation Operations inspecting all associated equipment.Feeder runs between the Goethals S/S and the Gowanus S/S. Feeder crosses the Narrows between Brooklyn and Staten Island. E.R.T. notified and Boat requested to patrol waterways at 09:25 hours.No fire or smoke involved. No waterways involved at this time.

DEC# . TO sent out 4 crews to begin manhole inspections. CGO sent out one crew to begin inspections in Staten Island. 2 PFT vans sent out to run feeder route. At 13:20 TO crews found dielectric fluid leak in MH66769 on 43rd St and 3rd Ave, Brooklyn. Liquid
~~~~~~~~~~~~~~~~~~

level is up to feeder pipe and movement can be seen by pipe entrance to manhole. Con Ed tanker dispatched, Clean Harbors notified to respond, Safeway notified to respond, chem lab notified to respond. CSD notified that leak was found.

Manhole was pumped out and temporary clamp was installed at 18:20 7/14/03. Manhole wall broken out and custom barrel fabricated on 11−7 shift 7/15/03. Chem lab reported 03−5801 <1.0ppm PCB.
2 Con Ed tankers were used to pump out the manhole. On 7/15/03 after settling the tankers were dipped to quantify the oil: 1st tanker had 767 gallons of dielectric fluid and 2766 gallons of water. 2nd tanker had 700 gallons of dielectric fluid and 80 gallons of water.

J. O'Connell 27858 of Transmission Operations reported that A. Rodriquez of NYSDEC and S. Martin of ERT requested on 07−15−03 that samples from the excavation be taken under the feeder.

USi reports that 1035 gallons were lost as per the leak detection system.

Update: July 24, 2003
At the request of Abraham Rodriquez of the NYSDEC, on July 15th soil samples were taken in the excavation north of manhole 66769, under feeder 25. Samples were analyized for dielectric fluid by method 8100, benzene, and PCBs. The results are summarized below:

Parameter	Results
Benzene	<0.0054 ppm
Dielectric Fluid (by method 8100)	165 ppm
PCBs	< 1ppm

On 7/25/03 Abraham Rodriguez of NYSDEC approved the above sample results and gave his OK to backfill the excavation.

Map Identification Number 142 **MANHOLE 73167** **Spill Number: 0406654** **Close Date: 09/21/2004**
39TH STREET & 4TH AVE BROOKLYN, NY TT−Id: 520A−0039−198

MAP LOCATION INFORMATION
Site location mapped by: ADDRESS MATCHING
Approximate distance from property: 997 feet to the SSE

ADDRESS CHANGE INFORMATION
Revised street: 39TH STREET / 4TH AVE
Revised zip code: NO CHANGE

Source of Spill:	UNKNOWN	Spiller:	UNKNOWN	Spiller Phone:	
Notifier Type:	Other	Notifier Name:	MR. RIEDY	Notifier Phone:	(212) 580−6763
Caller Name:	KEVIN MCARDLE	Caller Agency:	CON ED	Caller Phone:	(212) 580−6763
DEC Investigator:	JHOCONNE	Contact for more spill info:	ERT DESK	Contact Person Phone:	(212) 580−8383

Category: Known petroleum or hazardous material release with minimal potential for fire/explosion (indoors or outdoors), drinking water contamination, or releases to surface waters.
Class: Willing RP − No DEC Field Response − Corrective Action Initiated or Completed by RP or Other Agency

Spill Date	Date Cleanup Ceased	Cause of Spill	Meets Cleanup Standards	Penalty Recommended
09/16/2004		UNKNOWN	NO	NO

Material Spilled	Material Class	Quantity Spilled	Units	Quantity Recovered	Units	Resource(s) Affected
UNKNOWN PETROLEUM	PETROLEUM	1.00	GALLONS	0.00	GALLONS	SOIL

Caller Remarks:

1/2 pint of unknown oil on 20 gallons of water.

Cleanup pending − found an earthen sump.

Ref. 155404

DEC Investigator Remarks:

Prior to Sept, 2004 data translation this spill Lead_DEC Field was "O'CONNELL"
e2mis no. 155404:

APPROX. 1/2 pt OF UNKNOWN OIL ON APPROX. 20 GAL'S OF WATER. NO SEWERS OR WATERWAYS APPEAR TO BE AFFECTED. 1 LIQ. SAMPLE TAKEN FROM SPILL.

Lab Sequence Number: 04−07355−001 PCB <1 ppm.

UPDATE: 16−SEP−2004 2300HRS BREAKENRIDGE REPORTS FOUND EATHREN SUMP IN STRUCTURE.

UPDATE: 16−SEP−2004 2310HRS BREAKENRIDGE REPORTS DOUBLE WASHED STRUCTURE WITH BIO GEN 760. REMOVED ALL LIQUIDS. CEMENTED

SUMP.

Map Identification Number 143 **VAULT 6035** **Spill Number: 0011492** **Close Date: 06/01/2001**
39TH STREET & 4TH AVE BROOKLYN, NY TT−Id: 520A−0037−263

MAP LOCATION INFORMATION
Site location mapped by: ADDRESS MATCHING
Approximate distance from property: 997 feet to the SSE

ADDRESS CHANGE INFORMATION
Revised street: 39TH STREET / 4TH AVE
Revised zip code: NO CHANGE

Source of Spill:	UNKNOWN	Spiller:	UNKNOWN	Spiller Phone:	
Notifier Type:	Affected Persons	Notifier Name:	MR ZAMBRIO	Notifier Phone:	(212) 580−6763
Caller Name:	MARK SCHLAGEL	Caller Agency:	CON EDISON	Caller Phone:	(212) 580−6763
DEC Investigator:	OKWUOHA	Contact for more spill info:	CALLER	Contact Person Phone:	

Category: Known petroleum or hazardous material release with minimal potential for fire/explosion (indoors or outdoors), drinking water contamination, or releases to surface waters.

Class: Willing RP − No DEC Field Response − Corrective Action Initiated or Completed by RP or Other Agency

Spill Date	Date Cleanup Ceased	Cause of Spill	Meets Cleanup Standards	Penalty Recommended
01/24/2001		UNKNOWN	NO	NO

Material Spilled	Material Class	Quantity Spilled	Units	Quantity Recovered	Units	Resource(s) Affected
UNKNOWN PETROLEUM	PETROLEUM	1.00	GALLONS	0.00	GALLONS	SOIL

Caller Remarks:

sample taken clean up pending 135204

DEC Investigator Remarks: DEC INVESTIGATOR REMARKS NOT AVAILABLE FOR THIS SPILL ACCORDING TO THE LAST UPDATE.

The following DEC Investigator Remarks were available prior to 1/1/2002:

CON ED E2MIS REPORT 1−24−01
Approx. 1gal. unknown oil on 100gal. water. This is a new Transformer, it will be tested. No fire/smoke in structure, no sump or sewer connection. liquid seems contained, no substantial cracks visible. No environmental impact. Only oil filled equipment in structure is transformer and cable. Liquid sample taken, cleanup pending sample results.

2005hrs.
LSN 01−0075
<1ppm

1−26−01 1900hrs.
Cleanup reported completed, tag removed. A cemented sump was found. Incident closed.
Structure was double washed with slix. Liquids were removed by tanker and soilds by vactor.

Map Identification Number 144 **SERVICE VAULT 6035** **Spill Number: 0011269** **Close Date: 04/18/2001**
39TH ST/4TH AVE BROOKLYN, NY TT−Id: 520A−0038−825

MAP LOCATION INFORMATION
Site location mapped by: ADDRESS MATCHING
Approximate distance from property: 997 feet to the SSE

ADDRESS CHANGE INFORMATION
Revised street: NO CHANGE
Revised zip code: NO CHANGE

Source of Spill:	COMMERCIAL/INDUSTRIAL	Spiller:	SAME − CON ED	Spiller Phone:	(212) 580−6763
Notifier Type:	Responsible Party	Notifier Name:	MR HOGAN	Notifier Phone:	
Caller Name:	PETER MCQUIRE	Caller Agency:	CON ED	Caller Phone:	
DEC Investigator:	JHOCONNE	Contact for more spill info:	PETER MCQUIRE	Contact Person Phone:	

Category: Known petroleum or hazardous material release with minimal potential for fire/explosion (indoors or outdoors), drinking water contamination, or releases to surface waters.
Class: Willing RP − No DEC Field Response − Corrective Action Initiated or Completed by RP or Other Agency

Spill Date	Date Cleanup Ceased	Cause of Spill	Meets Cleanup Standards	Penalty Recommended
01/16/2001		UNKNOWN	NO	NO

Material Spilled	Material Class	Quantity Spilled	Units	Quantity Recovered	Units	Resource(s) Affected
TRANSFORMER OIL	PETROLEUM	265.00	GALLONS	0.00	GALLONS	SOIL

Caller Remarks:

INVESTIGATION OF SPILL UNDERWAY. OIL POSSIBLY ON FLOOR OF VAULT. CLEAN UP PENDING. CON ED 135−122

DEC Investigator Remarks:

Prior to Sept, 2004 data translation this spill Lead_DEC Field was "O'CONNELL"
DEC INSPECTOR'S NOTES

No sump or sewer connection found, all oil in debris.

1−18−01 Spoke with Steve Zalloughi 100 gals. drained from transformer amount released down to 165gals.

CON ED E2MIS REPORT 1−16−01

When dip stick was checked no oil was found, at the time a samll stream is flowing from rust hole in unit onto soil. No water in VS. No known sewer connection also no historical record of sewer connection. 1 liquid sample taken from source.

Equipment history− Fluid capacity 265gals, 10ppm PCB.

12:43

Need to check if soil bottom sump in VS

Transformer drained and removed from structure 100gals. of oil removed from transformer. 165 gals. not accounted for.

20:40hrs.

4 barrels of solid waste were removed. Sump was found cemented, no other drains found in vault. Vault double washed with Bio Gen 760 wash water was pumped into tanker. Cleanup is complete.

1−17−01 0630hrs.

Lab Seq# 01−00451 6ppm

Map Identification Number 145 **815 THIRD AVE** **Spill Number: 9709566** **Close Date: 08/21/2006**
815 THIRD AVE BROOKLYN, NY TT−Id: 520A−0210−603

MAP LOCATION INFORMATION
Site location mapped by: MANUAL MAPPING (3)
Approximate distance from property: 1008 feet to the ENE

ADDRESS CHANGE INFORMATION
Revised street: 815 3RD AVE
Revised zip code: 11232

Source of Spill:	UNKNOWN	Spiller:	815 THIRD AVE	Spiller Phone:	
Notifier Type:	DEC	Notifier Name:	PAPACHAN DANIEL	Notifier Phone:	
Caller Name:	SONDRA MARTINKAT	Caller Agency:	NYS DEC	Caller Phone:	(718) 482−4933
DEC Investigator:	KSTANG	Contact for more spill info:		Contact Person Phone:	

Category: Known or probable release, where, without action, there is a potential for a fire/explosion hazard (indoors or outdoors), contamination of drinking water supplies, or significant release to surface waters.
Class: Willing RP − DEC Field Response − Corrective Action Initiated, Taken Over, or Completed by RP or Other Agency

Spill Date	Date Cleanup Ceased	Cause of Spill	Meets Cleanup Standards	Penalty Recommended
10/08/1997		UNKNOWN	NO	NO

Material Spilled	Material Class	Quantity Spilled	Units	Quantity Recovered	Units	Resource(s) Affected
GASOLINE	PETROLEUM	0	GALLONS	0	GALLONS	SOIL

Caller Remarks:

500 yards of contaminated soil removed

DEC Investigator Remarks:

8/11/06 − Bill Raven re−sampled the soil at the suspected contaminated area and the results show no TCLP Lead failure. Spill closed. − KST

5/25/06 − Reviewed the sampling results from Hygenetics who is working for Mr. Bill Raven of Grainger (847)535−0661. Accroding to the soil borings and analytical results, there is no petroleum release. However, there were 2 TCLP Lead failure. Told Mr. Raven that he needs to resample the 2 spots with the Lead failure, and hot spot removal might be needed.

Mr. Raven said that Grainger has plan to expand the building to area of concern. They will be sampling the area again for TCLP Lead in the next month or two, and will be digging up the area within 3 months. Told him that if the next sample confirms Lead failure, he needs to consider the soil as haz. waste for excavation and disposal. − KST

3/10/06, Dyber: Oversaw endpoint sampling at site. Next Step: Review Report when it arrives.

1/11/06, Dyber: Received work plan for endpoint samples from Hygienetics. Left message with Brendan Quealy (630−353−4480) to talk about TCLP test.

11/2/05, Dyber: Bill Raven (847−535−0661) has asked Hygenetics to prepare a scope of work for taking endpoint samples.

9/13/05, Dyber: Reviewed documentation from Grainger and spoke with Bill Raven. There was no documentation on endpoint sampling for the UST removal. Also, the other excavations may not have been deep enough to remove all of the contaminated soil.

8/31/05, Dyber: Bill Raven called and said I will receive records next week.

8/10/05, Dyber: Received message from Bill Raven at Grainger headquarters (847−535−0661). Left message for him.

7/28/05, Dyber: Phil Laterza, Branch Manager, will try to find reports and get back to me.

Prior to Sept, 2004 data translation this spill Lead_DEC Field was "ROMMEL C"
3/11/03 − SAMUEL− File available in active unassigned spill files.

04/12/04

TRANSFERRED FROM ODOWD TO ROMMEL

Map Identification Number 146 **SOIL** **Spill Number: 0907094** **Close Date: 10/06/2011**
149−157 29TH ST BROOKLYN, NY TT−Id: 520A−0232−054

MAP LOCATION INFORMATION
Site location mapped by: MANUAL MAPPING (3)
Approximate distance from property: 1029 feet to the ENE

ADDRESS CHANGE INFORMATION
Revised street: NO CHANGE
Revised zip code: NO CHANGE

Source of Spill:	UNKNOWN	Spiller:	UNK	Spiller Phone:	
Notifier Type:	Other	Notifier Name:		Notifier Phone:	
Caller Name:		Caller Agency:		Caller Phone:	
DEC Investigator:	SFRAHMAN	Contact for more spill info:	SAME AS ABOVE	Contact Person Phone:	

Category: Known petroleum or hazardous material release with minimal potential for fire/explosion (indoors or outdoors), drinking water contamination, or releases to surface waters.
Class: Willing RP − No DEC Field Response − Corrective Action Initiated or Completed by RP or Other Agency

Spill Date	Date Cleanup Ceased	Cause of Spill	Meets Cleanup Standards	Penalty Recommended
09/23/2009		UNKNOWN	NO	NO

Material Spilled	Material Class	Quantity Spilled	Units	Quantity Recovered	Units	Resource(s) Affected
GASOLINE	PETROLEUM	0	UNKNOWN	0	UNKNOWN	

Caller Remarks:

old gasoline tank found elevated readings, stained soil. Would like a call back.

DEC Investigator Remarks:

09/24/09 csl sent to
Parveen K Aggarwal
149−157 29th Street
Brooklyn, NY 11232(sr)

10/14/09 Spoke with Mike Burke at Langan Engineering. Investigation was done on behalf of a potential purchaser, School Construction Authority. VOC concentration are elevated in ground water. Langan will forward summary report in two weeks.(sr)

08/15/11 Phase II report in edocs. The site consists of 12,000 sq ft lot that is improved with a one story warehouse building that spans the entire lot.The purpose of this investigation was to determine if the site was suitable as a potential propety acquisition for a new school facility. During the investigation, petroleum odor was observed in ground water samples on the southern portion of the site.The site consists of 12000 sq ft lot with a one story brick and concrete warehouse building that spans the entire lot. The investigation included a geophysical survey and soil and ground water samples from eleven soil borings

and six temp monitoring wells through out the site.NYCSCA decided not to pursue this site for potential school facility. Ground water at 21 ft bgs.Field indication of contamination in soil samples were not observed.VOCs and SVOCs were below 6 NYCRR Part 375−6 unrestricted use soil clean up objectives(SCOs)in soil samples.The investigation did not reveal an obvious source of petroleum contamination in ground water on site.VOCs in ground water are not too high in concentration. An active spill 9515879 is located at the 72nd precinct of NYPD, which is immediately south of this site(across 29th street).The spill 9515879 originated from a leaking gasoline tank system and is currently undergoing remediation. NYCSCA decided not to persue this site for potential acquisition. (sr)

Map Identification Number 147 **OILY SOIL IN EXCAVATION AT MH 66767** **Spill Number: 0611311** **Close Date: 03/16/2007**
3RD AVENUE & 28TH STREET BROOKLYN, NY TT−Id: 520A−0037−440

MAP LOCATION INFORMATION
Site location mapped by: ADDRESS MATCHING
Approximate distance from property: 1050 feet to the NE

ADDRESS CHANGE INFORMATION
Revised street: 3RD AVENUE / 28TH STREET
Revised zip code: NO CHANGE

Source of Spill:	INSTITUTIONAL, EDUC, GOV, OTHER	Spiller:	ERTS − CON EDISON	Spiller Phone:	(212) 580−8383
Notifier Type:	Responsible Party	Notifier Name:		Notifier Phone:	
Caller Name:		Caller Agency:		Caller Phone:	
DEC Investigator:	GDBREEN	Contact for more spill info:	ERTS	Contact Person Phone:	(212) 580−8383

Category: Known petroleum or hazardous material release with minimal potential for fire/explosion (indoors or outdoors), drinking water contamination, or releases to surface waters.
Class: Willing RP − No DEC Field Response − Corrective Action Initiated or Completed by RP or Other Agency

Spill Date	Date Cleanup Ceased	Cause of Spill	Meets Cleanup Standards	Penalty Recommended
01/11/2007		UNKNOWN	NO	NO

Material Spilled	Material Class	Quantity Spilled	Units	Quantity Recovered	Units	Resource(s) Affected
UNKNOWN PETROLEUM	PETROLEUM	5.00	GALLONS	0.00	GALLONS	SOIL

Caller Remarks:

FOUND WHILE DIGGING BY MANHOLE: ALSO ON GRASS: CONED # 204028

DEC Investigator Remarks:

03/16/07 − See e−docs for Con Ed report detailing cleanup and closure.

204028. see eDocs

Map Identification Number 148 **MANHOLE #66767** **Spill Number: 0606027** **Close Date: 12/21/2006**
3RD AVE 100FT.SOUTH 28TH BROOKLYN, NY TT−Id: 520A−0047−370

MAP LOCATION INFORMATION
Site location mapped by: MANUAL MAPPING (4)
Approximate distance from property: 1050 feet to the NE

ADDRESS CHANGE INFORMATION
Revised street: 3RD AVE
Revised zip code: 11232

Source of Spill:	UNKNOWN	Spiller:	UNKNOWN NAME − UNKNOWN	Spiller Phone:	
Notifier Type:	Other	Notifier Name:		Notifier Phone:	
Caller Name:		Caller Agency:		Caller Phone:	
DEC Investigator:	GDBREEN	Contact for more spill info:	ERT DESK‘ MIKE DAUGHTERY	Contact Person Phone:	(212) 580−8383

Category: Known petroleum or hazardous material release with minimal potential for fire/explosion (indoors or outdoors), drinking water contamination, or releases to surface waters.
Class: Willing RP − No DEC Field Response − Corrective Action Initiated or Completed by RP or Other Agency

Spill Date	Date Cleanup Ceased	Cause of Spill	Meets Cleanup Standards	Penalty Recommended
08/24/2006		UNKNOWN	NO	NO

Material Spilled	Material Class	Quantity Spilled	Units	Quantity Recovered	Units	Resource(s) Affected
UNKNOWN PETROLEUM	PETROLEUM	3.00	GALLONS	0.00	GALLONS	SOIL

Caller Remarks:

3 gallons of material on 50 gallons of water. Spill is contained to the manhole. Spill will be cleaned up by contractors.
ConEd#202135

DEC Investigator Remarks:

12/21/06 − See e−docs for Con Ed report detailing cleanup and closure.

Con Ed no. 202135 − see eDocs.

Map Identification Number 149 **MANHOLE 66767** **Spill Number: 0501656** **Close Date: 07/20/2005**
28TH STAND 3RD AVE BROOKLYN, NY TT−Id: 520A−0038−596

MAP LOCATION INFORMATION
Site location mapped by: ADDRESS MATCHING
Approximate distance from property: 1050 feet to the NE

ADDRESS CHANGE INFORMATION
Revised street: 28TH ST / 3RD AVE
Revised zip code: NO CHANGE

Source of Spill: UNKNOWN
Notifier Type: Responsible Party
Caller Name: LARRY COSTA
DEC Investigator: JHOCONNE

Spiller: MANHOLE 66767
Notifier Name: CHRIS NEVILLE
Caller Agency: CON ED
Contact for more spill info:

Spiller Phone:
Notifier Phone: (212) 580−6763
Caller Phone: (212) 580−6763
Contact Person Phone:

Category: Known petroleum or hazardous material release with minimal potential for fire/explosion (indoors or outdoors), drinking water contamination, or releases to surface waters.
Class: Willing RP − No DEC Field Response − Corrective Action Initiated or Completed by RP or Other Agency

Spill Date	Date Cleanup Ceased	Cause of Spill	Meets Cleanup Standards	Penalty Recommended
05/10/2005		UNKNOWN	NO	NO

Material Spilled	Material Class	Quantity Spilled	Units	Quantity Recovered	Units	Resource(s) Affected
UNKNOWN PETROLEUM	PETROLEUM	1.00	GALLONS	0.00	GALLONS	SOIL

Caller Remarks:

1/2 gal unk oil onto 500 gals water in the manhole−all containec withnin that space−

DEC Investigator Remarks:

e2mis no. 158516:

5/10/2005 14:00 HRS A. BONCORAGLIO # 00404 MTCE SVCS REPORTS FINDING APPROX 1/2 GAL OF UNKNOWN OIL ON APPROX 500 GAL OF WATER IN M66767. THE SOURCE AND CAUSE OF THE SPILL IS UNKNOWN. THE EXISTENCE OF ANY SEWER CONNECTIONS, SUMPS, OR DRAINS COULD NOT BE VERIFIED AT THIS TIME. ENV STOP TAG#37212 WAS PLACED AND ONE LIQUID SAMPLE TAKEN ON E PRIORITY FOR PCB ANALYSIS ON CHAIN OF CUSTODY# EE04454. CLEANUP IS PENDING LAB RESULT.

May 10, 2005 8:44 PM
Lab Sequence Number: 05−04335−001
Analysis indicates the presence of a substance similar to a dielectric fluid.

May 10, 2005 9:51 PM
Lab Sequence Number: 05−04334−001

TOTAL PCB 140 ppm.

PCB Concentration (PPM) −140 PPM. OIL ID SAMPLING. Was the spill contained to the Manhole−YES
Were sewers or waterways affected−NO.

REPAIR ACTIVITIES − NONE.

Oil removed/recovered −CORP TRNS 5/11/05
Surfaces power washed−POWER WASHED BY ALLSTATE.
Other cleanup activities (specify) −POWER WASHES 5/11/05
05/11/05−ALLSTATE −NJA 5206151 −>50 PCB LIQUID −225 −K
5/11/05−ALLSTATE −02−004543 −>50 PCB SOLIDS −181 −K
Is cleanup acceptable−YES
Date Cleanup was complete−5/11/05

Time Cleanup was complete−1510. FORM COMPLETED BY: S. WALKER 11210
Responsible Department:−MAINTENANCE AND CONSTRUCTION SERVICES
M. Pillig, 86856, 5/13/05

Structure in middle of street. Small amount of oil on a lot of water. ID's as dielectric fluid. PCB = 140 ppm. Source unknown. Nothing to repair. cleanup performed. Closed 7−20−05. George Breen

Map Identification Number 150 **437 36TH ST** **Spill Number: 9512726** **Close Date: 03/20/1996**
437 36TH ST BROOKLYN, NY TT−Id: 520A−0041−737

MAP LOCATION INFORMATION
Site location mapped by: PARCEL MAPPING (2)
Approximate distance from property: 1116 feet to the SE

ADDRESS CHANGE INFORMATION
Revised street: NO CHANGE
Revised zip code: NO CHANGE

Source of Spill:	PRIVATE DWELLING	Spiller:	SAM SOLA − PETRO	Spiller Phone:	(718) 545−4500
Notifier Type:	Responsible Party	Notifier Name:	JAY BIORDI	Notifier Phone:	(718) 545−4500
Caller Name:	JAY BIORDI	Caller Agency:	PETRO	Caller Phone:	(718) 545−4500
DEC Investigator:	TOMASELLO	Contact for more spill info:	ROSE	Contact Person Phone:	(718) 788−0111

Category: Known or probable release, where, without action, there is a potential for a fire/explosion hazard (indoors or outdoors), contamination of drinking water supplies, or significant release to surface waters.
Class: Willing RP − DEC Field Response − Corrective Action Initiated, Taken Over, or Completed by RP or Other Agency

Spill Date	Date Cleanup Ceased	Cause of Spill	Meets Cleanup Standards	Penalty Recommended
01/12/1996		UNKNOWN	NO	NO

Material Spilled	Material Class	Quantity Spilled	Units	Quantity Recovered	Units	Resource(s) Affected
#2 FUEL OIL	PETROLEUM	0	GALLONS	0	GALLONS	SOIL

Caller Remarks:

line may be broken in basement

DEC Investigator Remarks: NO DEC INVESTIGATOR REMARKS GIVEN FOR THIS SPILL.

Map Identification Number 151 **XFMR EXPLOSION AND FIRE − TM #192** **Spill Number: 0706439** **Close Date: 11/08/2007**
44 STREET UNDER BQE BROOKLYN, NY TT−Id: 520A−0209−623

MAP LOCATION INFORMATION
Site location mapped by: MANUAL MAPPING (4)
Approximate distance from property: 1147 feet to the SSW

ADDRESS CHANGE INFORMATION
Revised street: 44TH ST / BROOKLYN QUEENS EXPY
Revised zip code: UNKNOWN

Source of Spill: COMMERCIAL/INDUSTRIAL Spiller: ERT − CON EDISON TM #192 Spiller Phone: (212) 580−8383
Notifier Type: Other Notifier Name: Notifier Phone:
Caller Name: Caller Agency: Caller Phone:
DEC Investigator: gdbreen Contact for more spill info: ERT Contact Person Phone: (212) 580−8383

Category: Known release which created a fire/explosion hazards (inside or outdoors), drinking water supply contamination, or significant releases to surface waters.
Class: Willing RP − DEC Field Response − Corrective Action Initiated, Taken Over, or Completed by RP or Other Agency

Spill Date	Date Cleanup Ceased	Cause of Spill	Meets Cleanup Standards	Penalty Recommended
09/09/2007		OTHER	NO	NO

Material Spilled	Material Class	Quantity Spilled	Units	Quantity Recovered	Units	Resource(s) Affected
TRANSFORMER OIL	PETROLEUM	8.00	GALLONS	0.00	GALLONS	SOIL

Caller Remarks:

TRANFORMER EXPLOSION. UNK IF SPILL CONTAINED. TRANSFORMER IS STILL ON FIRE AT THIS TIME. CONED # 207941

DEC Investigator Remarks:

11/08/07 − See eDocs for Con Ed report detailing cleanup and closure.

207941. see eDocs

Map Identification Number 152 **DRUM RUN** **Spill Number: 1005621** **Close Date: 09/28/2010**
4473 FIRST AVE BROOKLYN, NY TT−Id: 520A−0255−736
IN FRONT OF

MAP LOCATION INFORMATION
Site location mapped by: MANUAL MAPPING (3)
Approximate distance from property: 1164 feet to the WSW

ADDRESS CHANGE INFORMATION
Revised street: IFO 4473 1ST AVE
Revised zip code: NO CHANGE

Source of Spill:	PRIVATE DWELLING	Spiller:	UNKNOWN	Spiller Phone:	
Notifier Type:	Other	Notifier Name:		Notifier Phone:	
Caller Name:		Caller Agency:		Caller Phone:	
DEC Investigator:	HRAHMED	Contact for more spill info:	CAPT MCGEARY	Contact Person Phone:	(718) 965−8250

Category: Possible petroleum release with minimal potential for fire/explosion (indoors or outdoors), drinking water contamination, or releases to surface waters, known releases with no potential for damage, or non−petroleum/non−hazardous spills.
Class: Willing RP − No DEC Field Response − Corrective Action Initiated or Completed by RP or Other Agency

Spill Date	Date Cleanup Ceased	Cause of Spill	Meets Cleanup Standards	Penalty Recommended
08/19/2010		UNKNOWN	NO	NO

Material Spilled	Material Class	Quantity Spilled	Units	Quantity Recovered	Units	Resource(s) Affected
DIESEL	PETROLEUM	8.00	GALLONS	0.00	GALLONS	

Caller Remarks:

IN DRUM ALREADY − IN FRONT OF ADDRESS ABOVE − FD ON SCENE

DEC Investigator Remarks:

DNDY on scene.− combustible liquid believed to be heating oil. It was found abandoned. the drum is a 40−50 gallon plastic. Not leaking. Cover put on and labeled for drum run.

09/28/10−HRAHMED−No drum was found during drum run on 9/27/10 at this location. DEP and sanitation were notified.

This case is closed.

Map Identification Number 153 **4004 4TH AVE** **Spill Number: 9707129** **Close Date: 09/17/1997**
40TH ST AND 4TH AVE BROOKLYN, NY TT−Id: 520A−0037−539

MAP LOCATION INFORMATION
Site location mapped by: ADDRESS MATCHING
Approximate distance from property: 1173 feet to the S

ADDRESS CHANGE INFORMATION
Revised street: 40TH ST / 4TH AVE
Revised zip code: NO CHANGE

Source of Spill: COMMERCIAL VEHICLE
Notifier Type: Affected Persons
Caller Name: TERRY
DEC Investigator: MMMULQUE

Spiller: SANITATION SWEEPER
Notifier Name: RUTH QUILES
Caller Agency: DEP
Contact for more spill info: RUTH QUILES

Spiller Phone:
Notifier Phone: (718) 330−9360
Caller Phone: (718) 337−4357
Contact Person Phone: (718) 330−9360

Category: Known petroleum or hazardous material release with minimal potential for fire/explosion (indoors or outdoors), drinking water contamination, or releases to surface waters.
Class: Willing RP − No DEC Field Response − Corrective Action Initiated or Completed by RP or Other Agency

Spill Date	Date Cleanup Ceased	Cause of Spill	Meets Cleanup Standards	Penalty Recommended
09/16/1997		UNKNOWN	NO	NO

Material Spilled	Material Class	Quantity Spilled	Units	Quantity Recovered	Units	Resource(s) Affected
TRANSMISSION FLUID	PETROLEUM	0	GALLONS	0	GALLONS	SOIL

Caller Remarks:

SANITATION SWEEPER SPILLED TRANSMISSION FLUID ON ST − SAND PUT

DOWN − PRINICPAL CONCERNED AS FLUID TRACKED INTO SCHOOL

DEC Investigator Remarks:

Prior to Sept, 2004 data translation this spill Lead_DEC Field was "MULQUEEN"

Map Identification Number 154 **241 46TH STREET / BROOKLY** **Spill Number: 8607077** **Close Date: 02/19/1987**
241 46TH ST/2 & 3RD AVE BROOKLYN, NY TT−Id: 520A−0043−355

MAP LOCATION INFORMATION
Site location mapped by: PARCEL MAPPING (2)
Approximate distance from property: 1275 feet to the SW

ADDRESS CHANGE INFORMATION
Revised street: 241 46TH ST
Revised zip code: 11220

Source of Spill: TANK TRUCK
Spiller: DANA TRUCKING (GASOLINE)
Spiller Phone: (212) 589−2500
Notifier Type: Local Agency
Notifier Name:
Notifier Phone:
Caller Name:
Caller Agency:
Caller Phone:
DEC Investigator: UNASSIGNED
Contact for more spill info:
Contact Person Phone:

Spill Date	Date Cleanup Ceased	Cause of Spill	Meets Cleanup Standards	Penalty Recommended
02/19/1987	02/19/1987	OTHER	UNKNOWN	NO

Material Spilled	Material Class	Quantity Spilled	Units	Quantity Recovered	Units	Resource(s) Affected
#2 FUEL OIL	PETROLEUM	5.00	GALLONS	0.00	GALLONS	SOIL

Caller Remarks:

PUNCTURED TANK. TRUCK ON FIRE. FIRE PUT OUT BY THE FIRE DEPARTMENT.

DEC Investigator Remarks:

Prior to Sept, 2004 data translation this spill Lead_DEC Field was " "

Map Identification Number 155 **RELEASE TO SEWER FROM VAC TRUCK** **Spill Number: 0708346** **Close Date: 11/27/2007**
28 STREET & 4 AVENUE BROOKLYN, NY TT−Id: 520A−0210−576

MAP LOCATION INFORMATION
Site location mapped by: ADDRESS MATCHING
Approximate distance from property: 1291 feet to the ENE

ADDRESS CHANGE INFORMATION
Revised street: 28TH ST / 4TH AVE
Revised zip code: NO CHANGE

Source of Spill:	UNKNOWN	Spiller:	ERTSDESK − CON EDISON	Spiller Phone:	(212) 580−8383
Notifier Type:	Responsible Party	Notifier Name:		Notifier Phone:	
Caller Name:		Caller Agency:		Caller Phone:	
DEC Investigator:	gdbreen	Contact for more spill info:	ERTSDESK	Contact Person Phone:	(212) 580−8383

Category: Known petroleum or hazardous material release with minimal potential for fire/explosion (indoors or outdoors), drinking water contamination, or releases to surface waters.
Class: Willing RP − No DEC Field Response − Corrective Action Initiated or Completed by RP or Other Agency

Spill Date	Date Cleanup Ceased	Cause of Spill	Meets Cleanup Standards	Penalty Recommended
10/31/2007		OTHER	NO	NO

Material Spilled	Material Class	Quantity Spilled	Units	Quantity Recovered	Units	Resource(s) Affected
DIELECTRIC FLUID	PETROLEUM	1.00	GALLONS	0.00	GALLONS	SOIL

Caller Remarks:

ON 15 GALLONS OF WATER: WAS A RELEASE TO SEWER: THIS WAS CALLED IN LAST NIGHT BUT 911 OPERATER DID NOT TAKE SPILL FOR HE HAD AN NRC REPORT#853135.

208716

DEC Investigator Remarks:

11/27/07 − See eDocs for Con Ed report detailing cleanup and closure.

208716. see eDocs

Map Identification Number 156 **MANHOLE #61195** **Spill Number: 0612262** **Close Date: 02/16/2007**
4TH AVENUE AND 28 STREET BROOKLYN, NY TT−Id: 520A−0037−919

MAP LOCATION INFORMATION
Site location mapped by: ADDRESS MATCHING
Approximate distance from property: 1291 feet to the ENE

ADDRESS CHANGE INFORMATION
Revised street: 4TH AVE / 28TH ST
Revised zip code: NO CHANGE

Source of Spill:	COMMERCIAL/INDUSTRIAL	Spiller:	ERT DESK − CON EDISON	Spiller Phone:	(212) 580−8383
Notifier Type:	Federal Government	Notifier Name:		Notifier Phone:	
Caller Name:		Caller Agency:		Caller Phone:	
DEC Investigator:	GDBREEN	Contact for more spill info:	ERT DESK	Contact Person Phone:	(212) 580−8383

Category: Known petroleum or hazardous material release with minimal potential for fire/explosion (indoors or outdoors), drinking water contamination, or releases to surface waters.
Class: Willing RP − No DEC Field Response − Corrective Action Initiated or Completed by RP or Other Agency

Spill Date	Date Cleanup Ceased	Cause of Spill	Meets Cleanup Standards	Penalty Recommended
02/06/2007		UNKNOWN	NO	NO

Material Spilled	Material Class	Quantity Spilled	Units	Quantity Recovered	Units	Resource(s) Affected
DIELECTRIC FLUID	PETROLEUM	0	GALLONS	0	GALLONS	SOIL

Caller Remarks:

CALLER REPORTS SPILL OF 1 PINT ON 2 GAL OF WATER. CLEANUP PENDING SEALING OF EARTHEN SUMP. REF#204446. NO TO THE FIVE QUESTIONS.

DEC Investigator Remarks:

02/16/07 − See e−docs for Con Ed report detailing cleanup and closure.

204446. see eDocs

Map Identification Number 157 **MANHOLE 255** **Spill Number: 0011392** **Close Date: 06/01/2001**
28TH ST & 4TH AVE BROOKLYN, NY TT−Id: 520A−0038−828

MAP LOCATION INFORMATION
Site location mapped by: ADDRESS MATCHING
Approximate distance from property: 1291 feet to the ENE

ADDRESS CHANGE INFORMATION
Revised street: 28TH ST / 4TH AVE
Revised zip code: NO CHANGE

Source of Spill:	UNKNOWN	Spiller:	UNKNOWN − UNKNOWN	Spiller Phone:	
Notifier Type:	Affected Persons	Notifier Name:	MR HOGAN	Notifier Phone:	
Caller Name:	PETE MCGUIRE	Caller Agency:	CON ED	Caller Phone:	(212) 580−6763
DEC Investigator:	KMFOLEY	Contact for more spill info:		Contact Person Phone:	

Category: Known petroleum or hazardous material release with minimal potential for fire/explosion (indoors or outdoors), drinking water contamination, or releases to surface waters.
Class: Willing RP − DEC Field Response − Corrective Action Initiated, Taken Over, or Completed by RP or Other Agency

Spill Date	Date Cleanup Ceased	Cause of Spill	Meets Cleanup Standards	Penalty Recommended
01/19/2001		UNKNOWN	NO	NO

Material Spilled	Material Class	Quantity Spilled	Units	Quantity Recovered	Units	Resource(s) Affected
TRANSFORMER OIL	PETROLEUM	100.00	GALLONS	0.00	GALLONS	SOIL

Caller Remarks:

100 gal of oil found in the manhole − sample taken clean up pending

it is possible that a sewer is involved − area outside of structure and the grading also has oil around it − call back at 22 :52
there is definately a sewer involved −nrc has been notified − update 1/19/01 @ 2307 hrs determined to be 100 gals of transformer oil in the manhole, but it did spray about 10’ out of the grading and approx 5gals entered the sewer − in process of cleaning it now

DEC Investigator Remarks:

Prior to Sept, 2004 data translation this spill Lead_DEC Field was "FOLEY"
DEC INSPECTOR’S NOTES

Cleanup completed on 1−22−01 Transformer was decon and removed from structure 1−22−01 (DEP was notified ref# 259053).

CON ED E2MIS REPORT 1−19−01

While on location for inspection of feeder #8B84 found a possible blown hamer head and 100gals. o funknown oil that had spilled out of TM255. TM grating wet with unknown oil, sewer grating wet with unknown oil, also concrete and asphalt. TM may contain soil/water. Private property may be affected. Cannot very sump or pump in TM. Engineering records indicate TM 255 is sewered, liquid sample to be taken from source. Historical records indicate 10ppm.

22:22hrs. Tanker ordered.

23:00hrs. Approx. 5gal. unknown oil sprayed onto sidewalk and sewer.

01−20−01 :0023hrs.

Chris Hass of DEP issued commisioners order.

1:46hrs.

Andrew Kelly of DEP also gave a commisioner order.

03:25hrs.

Visual inspection of catch basin indicates no sign of escaped oil.

4:35hrs

Tanker filled up while draining structure..

4:55hrs.

Clean Harbors was called .

Tanker removed 400gals. of liquid wate from structure. Street ws double washed.

1725hrs.

Dip sticked transformer, approx. 40gals.of oil was released from transformer.

Delay in cleanup due to secondary to be denergized. Adjacent sewers checked, no visible sign of oil found, but double washed anyway. All solids removed from structure. remainder to be removed after transformer is removed. Found drains cemented but recemented to seal any gaps in sump.

2100hrs.

Transformer drained and sample taken.

Structure makes water.

LSN 01−00627 2ppm

Chris hass of DEP was notified of fresh water leak in structure. He will contact his office to handle it.

1655hrs.

Found no noise in hydrant or main. The sewer which is located in the nec of TM on stret is backed up. They will refer this job to the Sewer Crew to flush out and clean the line tonight.

1−22−01 100hrs.

fresh water leak has been resolved by DEP during the midnight shift. No tanker necessary to complete this cleanup as of this time.

1230

Transformer decontaminated and removed from structure.

1440hrs. Cleanup complete, no sump but there was a sealed drain in structure, tag removed.

Structure was double washed with slix. Solids were removed using diapers and coagulent. Incident is closed.

Map Identification Number 158 **SERCIVE BOX SB3400** **Spill Number: 0307266** **Close Date: 12/04/2003**
199 30TH ST BROOKLYN, NY TT−Id: 520A−0040−418

MAP LOCATION INFORMATION
Site location mapped by: PARCEL MAPPING (3)
Approximate distance from property: 1332 feet to the E

ADDRESS CHANGE INFORMATION
Revised street: NO CHANGE
Revised zip code: NO CHANGE

Source of Spill:	UNKNOWN	Spiller:	UNKNOWN − UNKNOWN	Spiller Phone:	
Notifier Type:	Affected Persons	Notifier Name:	MARK SCHLAGEL	Notifier Phone:	(212) 580−6763
Caller Name:	MARK SCHLAGEL	Caller Agency:	CON EDISON	Caller Phone:	(212) 580−6763
DEC Investigator:	JHOCONNE	Contact for more spill info:	CALLER	Contact Person Phone:	

Category: Known petroleum or hazardous material release with minimal potential for fire/explosion (indoors or outdoors), drinking water contamination, or releases to surface waters.
Class: Willing RP − No DEC Field Response − Corrective Action Initiated or Completed by RP or Other Agency

Spill Date	Date Cleanup Ceased	Cause of Spill	Meets Cleanup Standards	Penalty Recommended
10/09/2003		UNKNOWN	NO	NO

Material Spilled	Material Class	Quantity Spilled	Units	Quantity Recovered	Units	Resource(s) Affected
UNKNOWN PETROLEUM	PETROLEUM	1.00	GALLONS	0.00	GALLONS	SOIL

Caller Remarks:

1 pint on top of 5 gallons of water. clean up pending access to hole. con ed#150676 10ppm

DEC Investigator Remarks:

Prior to Sept, 2004 data translation this spill Lead_DEC Field was "O'CONNELL"
E2MIS NO. 150676:

10−9−03 1045HRS B. TUDY (FOD) REPORTS, FOUND ONE PINT OF UNKNOWN OIL ON FIVE GALLONS OF WATER IN SB4300. NO SEWERS OR WATERWAYS WERE AFFECTED. OIL WAS DISCOVERED WHILE DOING A FLUSH. ONE LIQUID SAMPLE WAS TAKEN AND CLEANUP PENDING LAB RESULTS.

LAB RESULTS RECEIVED 10 PPM PCB.

10−15−03 COAGULANT USED TO SOLIDIFY OIL IN STRUCTURE; DOUBLE WASHED WITH SLICKS AND BIO GEN 760. ALL SOLID DEBRIS REMOVED BY VACTOR. NO SUMP OR DRAIN IN STRUCTURE. CLEANUP COMPLETE

Map Identification Number 159 **ROADWAY** **Spill Number: 0709105** **Close Date: 11/21/2007**

4TH AVE & 41ST STREET
IN FRONT OF 4101 4TH AVENUE
BROOKLYN, NY
TT−Id: 520A−0210−456

MAP LOCATION INFORMATION
Site location mapped by: ADDRESS MATCHING
Approximate distance from property: 1376 feet to the S

ADDRESS CHANGE INFORMATION
Revised street: 4TH AVE / 41ST STREET
Revised zip code: NO CHANGE

Source of Spill:	COMMERCIAL VEHICLE	Spiller:	VINCENT MORREALE − MAINES PAPER AND FOODS TR	Spiller Phone:	(631) 252−1962
Notifier Type:	Responsible Party	Notifier Name:		Notifier Phone:	
Caller Name:		Caller Agency:		Caller Phone:	
DEC Investigator:	hrpatel	Contact for more spill info:	VINCENT MORREALE	Contact Person Phone:	(631) 252−1962

Category: Known petroleum or hazardous material release with minimal potential for fire/explosion (indoors or outdoors), drinking water contamination, or releases to surface waters.
Class: Willing RP − No DEC Field Response − Corrective Action Initiated or Completed by RP or Other Agency

Spill Date	Date Cleanup Ceased	Cause of Spill	Meets Cleanup Standards	Penalty Recommended
11/21/2007		UNKNOWN	NO	NO

Material Spilled	Material Class	Quantity Spilled	Units	Quantity Recovered	Units	Resource(s) Affected
DIESEL	PETROLEUM	100.00	GALLONS	0.00	GALLONS	SOIL

Caller Remarks:

AMOUNT IS BETWEEN 75−100 GALLONS IN ESTIMATION; IN FRONT OF THE BURGER KING ON 4TH; DRIVER SAYS IT JUST STARTED LEAKING BUT REPAIR TEAM SAID IT APPEARS THAT HE HIT SOMETHING SO CAUSE IS UNKOWN AT THIS TIME; CLEAN UP CREW IN ROUTE; SPILL KIT WAS USED AS WELL AS BUCKETS TO CONTAIN − UNSURE IF SPILL IS FULLY CONTAINED;

DEC Investigator Remarks:

11/21/07−Hiralkumar Patel. visited site. met Vincent Morreale from Maines paper & Food service. also met truck driver. as per driver, he arrived at Burger King for delivery at around 4 AM. and after delivery while coming out from parking lot, customer noticed leak from one of the saddle tank. driver stopped truck and collected remaining oil from tank into garbage cans/buckets. some oil reached to sewer drain at intersection of 4th ave and 41st street. as per Vincent, NYC DEP has been notified. asked Vincent to clean asphalt surface in parking lot as well as roadways. also asked him to clean sewer as had odor inside it. Vincent will contact DEP regarding sewer cleanup.

Vincent Morreale
Maines Paper & Food Service − NY Metro, Inc.
105 Sea Lane
Farmingdale, NY 11735
PH. (631) 501−8307
Fax (631) 753−6613
email: vincent.morreale@maines.net

no soil/groundwater affected. case closed.

Map Identification Number 160 **MANHOLE 73170** **Spill Number: 0602997** **Close Date: 10/05/2006**
4TH AVE AND 41ST ST BROOKLYN, NY TT−Id: 520A−0038−386

MAP LOCATION INFORMATION
Site location mapped by: ADDRESS MATCHING
Approximate distance from property: 1376 feet to the S

ADDRESS CHANGE INFORMATION
Revised street: 4TH AVE / 41ST ST
Revised zip code: NO CHANGE

Source of Spill:	UNKNOWN	Spiller:	ERTS − MANHOLE 73170	Spiller Phone:	(212) 580−8383
Notifier Type:	Responsible Party	Notifier Name:		Notifier Phone:	
Caller Name:		Caller Agency:		Caller Phone:	
DEC Investigator:	JHOCONNE	Contact for more spill info:	ERTS	Contact Person Phone:	(212) 580−8383

Category: Known petroleum or hazardous material release with minimal potential for fire/explosion (indoors or outdoors), drinking water contamination, or releases to surface waters.
Class: Willing RP − No DEC Field Response − Corrective Action Initiated or Completed by RP or Other Agency

Spill Date	Date Cleanup Ceased	Cause of Spill	Meets Cleanup Standards	Penalty Recommended
06/18/2006		UNKNOWN	NO	NO

Material Spilled	Material Class	Quantity Spilled	Units	Quantity Recovered	Units	Resource(s) Affected
UNKNOWN PETROLEUM	PETROLEUM	0	GALLONS	0	GALLONS	SOIL

Caller Remarks:

6 oz unknown oil, clean up pending test results.

DEC Investigator Remarks:

10/05/06 − See e−docs for Con Ed report detailing cleanup and closure.

Con Ed Emis no. 200641 − see eDocs. (JHO)

Map Identification Number 161 **188 27TH ST/BROOKLYN** **Spill Number: 9006130** **Close Date: 09/04/1990**
188 27TH STREET BROOKLYN, NY TT−Id: 520A−0041−006

MAP LOCATION INFORMATION
Site location mapped by: PARCEL MAPPING (2)
Approximate distance from property: 1384 feet to the ENE

ADDRESS CHANGE INFORMATION
Revised street: NO CHANGE
Revised zip code: NO CHANGE

Source of Spill: COMMERCIAL/INDUSTRIAL Spiller: Spiller Phone:
Notifier Type: Local Agency Notifier Name: Notifier Phone:
Caller Name: MR. GREEN Caller Agency: NYCDEP Caller Phone: (212) 566−1235
DEC Investigator: O'DOWD Contact for more spill info: Contact Person Phone:

Spill Date	Date Cleanup Ceased	Cause of Spill	Meets Cleanup Standards	Penalty Recommended
09/04/1990	09/04/1990	UNKNOWN	UNKNOWN	NO

Material Spilled	Material Class	Quantity Spilled	Units	Quantity Recovered	Units	Resource(s) Affected
#2 FUEL OIL	PETROLEUM	−1.00	POUNDS	0.00	POUNDS	SEWER

Caller Remarks:

NYCDEP, NYCFD RESPONDING, FUEL WENT INTO CITY SEWER, TRYING TO CONTAINSPILL,DEC RESPONDED,CONTRACTOR WAS REMOVING TANK,WAS PUMPING RESIDUAL OIL INTO SEWER,NYCFD ISSUED VIOLATIONS TO CONTRACTOR.

DEC Investigator Remarks: NO DEC INVESTIGATOR REMARKS GIVEN FOR THIS SPILL.

Map Identification Number 162 **SERVICE BOX** **Spill Number: 9414508** **Close Date: 07/22/2005**
347 44TH STREET BROOKLYN, NY TT−Id: 520A−0041−552

MAP LOCATION INFORMATION
Site location mapped by: PARCEL MAPPING (3)
Approximate distance from property: 1403 feet to the SSW

ADDRESS CHANGE INFORMATION
Revised street: NO CHANGE
Revised zip code: NO CHANGE

Source of Spill:	UNKNOWN	Spiller:		Spiller Phone:	
Notifier Type:	Responsible Party	Notifier Name:		Notifier Phone:	
Caller Name:	ANTHONY CONSTANTINE	Caller Agency:	CON EDISON	Caller Phone:	(212) 580−6763
DEC Investigator:	JHOCONNE	Contact for more spill info:		Contact Person Phone:	

Category: Known petroleum or hazardous material release with minimal potential for fire/explosion (indoors or outdoors), drinking water contamination, or releases to surface waters.
Class: Willing RP − DEC Field Response − Corrective Action Initiated, Taken Over, or Completed by RP or Other Agency

Spill Date	Date Cleanup Ceased	Cause of Spill	Meets Cleanup Standards	Penalty Recommended
02/02/1995		UNKNOWN	NO	NO

Material Spilled	Material Class	Quantity Spilled	Units	Quantity Recovered	Units	Resource(s) Affected
UNKNOWN PETROLEUM	PETROLEUM	1.00	GALLONS	0.00	GALLONS	SOIL

Caller Remarks:

SERVICE BOX # 48355 SHEEN ON WATER IN SERVICE BOX. NO GROUND WATER AFFECTED. TOOK SAMPLES AWAITING RESULTS.

DEC Investigator Remarks:

Update 7/22/05

Service Box 48355 was inspected on 5/26/05 and no oil or tag was found.

Map Identification Number 163 **EXCAVATION** **Spill Number: 1011378** **Close Date: 05/19/2011**
125 27TH ST BROOKLYN, NY TT−Id: 520A−0261−944

MAP LOCATION INFORMATION
Site location mapped by: PARCEL MAPPING (3)
Approximate distance from property: 1421 feet to the NE

ADDRESS CHANGE INFORMATION
Revised street: NO CHANGE
Revised zip code: NO CHANGE

Source of Spill:	COMMERCIAL/INDUSTRIAL	Spiller:	UNKNOWN	Spiller Phone:	
Notifier Type:	Other	Notifier Name:		Notifier Phone:	
Caller Name:		Caller Agency:		Caller Phone:	
DEC Investigator:	RWAUSTIN	Contact for more spill info:	ERT	Contact Person Phone:	(212) 580−8383

Category: Investigation indicates there was no spill.
Class: Any Type of RP Including No RP − No DEC Field Response − Corrective Action by Spill Response Not Required

Spill Date	Date Cleanup Ceased	Cause of Spill	Meets Cleanup Standards	Penalty Recommended
02/14/2011		UNKNOWN	NO	NO

Material Spilled	Material Class	Quantity Spilled	Units	Quantity Recovered	Units	Resource(s) Affected
UNKNOWN PETROLEUM	PETROLEUM	2.00	GALLONS	0.00	GALLONS	SOIL

Caller Remarks:

2 gallons oil on 50 gallons water in excavated trench

DEC Investigator Remarks:

5/19/11 − Austin − Analysis could not confirm that material found in the trench was a petroelum product − Con Ed contained and cleaned up the spill − See eDocs files for more detailed information − closed − end

Map Identification Number 164 **UNKNOWN−RECHECK** **Spill Number: 1011377** **Close Date: 05/19/2011**
127 27TH STREET BROOKLYN, NY TT−Id: 520A−0260−412
ACROSS FROM BELOW ADDRESS

MAP LOCATION INFORMATION
Site location mapped by: PARCEL MAPPING (3)
Approximate distance from property: 1421 feet to the NE

ADDRESS CHANGE INFORMATION
Revised street: NO CHANGE
Revised zip code: NO CHANGE

Source of Spill:	COMMERCIAL/INDUSTRIAL	Spiller:	UNKNOWN AT THIS TIME	Spiller Phone:	
Notifier Type:	Responsible Party	Notifier Name:		Notifier Phone:	
Caller Name:		Caller Agency:		Caller Phone:	
DEC Investigator:	RWAUSTIN	Contact for more spill info:	ERT	Contact Person Phone:	(212) 580−8383

Category: Investigation indicates there was no spill.
Class: Any Type of RP Including No RP − No DEC Field Response − Corrective Action by Spill Response Not Required

Spill Date	Date Cleanup Ceased	Cause of Spill	Meets Cleanup Standards	Penalty Recommended
02/14/2011		UNKNOWN	NO	NO

Material Spilled	Material Class	Quantity Spilled	Units	Quantity Recovered	Units	Resource(s) Affected
UNKNOWN MATERIAL	OTHER	1.00	GALLONS	0.00	GALLONS	

Caller Remarks:

0957 THE CALLER ADVISED DISPATCH THE SPILL WAS DISCOVERED IN AN ESCAVATION JOB. SOIL HAS BEEN IMPACTED. THE CLEAN UP IS PENDING SAMPLE RESULTS.

DEC Investigator Remarks:

5/19/11 − Austin − Lab analysis was not able to confirm that the materail found in the excavation was in fact a petroleum product − Con Ed contained and cleaned up the spill − See eDocs files for more detailed information − closed − end

Map Identification Number 165 **776 3RD AVENUE** **Spill Number: 9416269** **Close Date: 05/06/1997**
776 3RD AVENUE BROOKLYN, NY TT−Id: 520A−0051−226

MAP LOCATION INFORMATION
Site location mapped by: PARCEL MAPPING (2)
Approximate distance from property: 1440 feet to the NE

ADDRESS CHANGE INFORMATION
Revised street: 776 3RD AVENUE
Revised zip code: NO CHANGE

Source of Spill:	UNKNOWN	Spiller:	ANTON JUNICIC ENTERPRISES	Spiller Phone:	
Notifier Type:	Local Agency	Notifier Name:		Notifier Phone:	
Caller Name:	JACOB KRIMGOLD	Caller Agency:	NYSDEC − REG 2	Caller Phone:	(718) 482−4933
DEC Investigator:	MCTIBBE	Contact for more spill info:		Contact Person Phone:	

Category: Known petroleum or hazardous material release with minimal potential for fire/explosion (indoors or outdoors), drinking water contamination, or releases to surface waters.
Class: Willing RP − DEC Field Response − Corrective Action Initiated, Taken Over, or Completed by RP or Other Agency

Spill Date	Date Cleanup Ceased	Cause of Spill	Meets Cleanup Standards	Penalty Recommended
03/03/1995		UNKNOWN	NO	NO

Material Spilled	Material Class	Quantity Spilled	Units	Quantity Recovered	Units	Resource(s) Affected
UNKNOWN PETROLEUM	PETROLEUM	−1.00	POUNDS	0.00	POUNDS	SOIL

Caller Remarks:

GROUND OF FACILITY MAY BE CONTAMINATED WITH UNKNOWN OIL.

DEC Investigator Remarks:

Prior to Sept, 2004 data translation this spill Lead_DEC Field was "M TIBBE"
refer to 9614390.

Map Identification Number 166 **842 FIFTH AVE/BKLYN/AMOCO** **Spill Number: 8901960** **Close Date: 02/12/2003**
842 5TH AVENUE BROOKLYN, NY TT−Id: 520A−0046−798

MAP LOCATION INFORMATION
Site location mapped by: MANUAL MAPPING (3)
Approximate distance from property: 1458 feet to the SE

ADDRESS CHANGE INFORMATION
Revised street: NO CHANGE
Revised zip code: NO CHANGE

Source of Spill:	TANK TRUCK	Spiller:	AMOCO GAS STATION	Spiller Phone:	
Notifier Type:	Fire Department	Notifier Name:		Notifier Phone:	
Caller Name:	LINDA THOMPSON	Caller Agency:	NYCFD− BURIED TANK UNIT	Caller Phone:	(718) 403−1230
DEC Investigator:	JBVOUGHT	Contact for more spill info:		Contact Person Phone:	

Category: Known release which created a fire/explosion hazards (inside or outdoors), drinking water supply contamination, or significant releases to surface waters.
Class: Willing RP − DEC Field Response − Corrective Action Initiated, Taken Over, or Completed by RP or Other Agency

Spill Date	Date Cleanup Ceased	Cause of Spill	Meets Cleanup Standards	Penalty Recommended
05/26/1989		UNKNOWN	NO	NO

Material Spilled	Material Class	Quantity Spilled	Units	Quantity Recovered	Units	Resource(s) Affected
GASOLINE	PETROLEUM	−1.00	POUNDS	0.00	POUNDS	SOIL

Caller Remarks:

ON GOING FOR 2 YEARS, TANKS OVERFILL & RUN ON STREET.

DEC Investigator Remarks:

Prior to Sept, 2004 data translation this spill Lead_DEC Field was "VOUGHT"
2/12/03. Closed Due To The Nature / Extent Of The Spill Report. 3/14/03 Reassigned From Sullivan To Vought.

Map Identification Number 167 **MANHOLE #49287** **Spill Number: 0504791** **Close Date: 09/26/2005**
444 40 STREET BROOKLYN, NY TT−Id: 520A−0044−739

MAP LOCATION INFORMATION
Site location mapped by: PARCEL MAPPING (2)
Approximate distance from property: 1467 feet to the SSE

ADDRESS CHANGE INFORMATION
Revised street: 444 40TH STREET
Revised zip code: NO CHANGE

Source of Spill:	UNKNOWN	Spiller:	ERT DESK‘ − MANHOLE #49287	Spiller Phone:	(212) 580−8383
Notifier Type:	Responsible Party	Notifier Name:	MARK PIROPATO	Notifier Phone:	(212) 580−6763
Caller Name:	MARK PIROPATO	Caller Agency:	CON ED	Caller Phone:	(212) 580−6763
DEC Investigator:	SKARAKHA	Contact for more spill info:	ERT DESK‘	Contact Person Phone:	(212) 580−8383

Category: Known petroleum or hazardous material release with minimal potential for fire/explosion (indoors or outdoors), drinking water contamination, or releases to surface waters.
Class: Willing RP − No DEC Field Response − Corrective Action Initiated or Completed by RP or Other Agency

Spill Date	Date Cleanup Ceased	Cause of Spill	Meets Cleanup Standards	Penalty Recommended
07/20/2005		UNKNOWN	NO	NO

Material Spilled	Material Class	Quantity Spilled	Units	Quantity Recovered	Units	Resource(s) Affected
UNKNOWN PETROLEUM	PETROLEUM	0	GALLONS	0	GALLONS	SOIL

Caller Remarks:

1 QUART ON 100 GALLONS OF WATER: CANT FINISH CLEANUP DUE TO A CAR PARKED ON MANHOLE: NO TO 5 QUESTIONS; CONED # 159877

DEC Investigator Remarks:

e2mis no 159877

J. DELAROSA #19655 MECH A ENV OPS REPORTS FINDING APPROX 1 QT OF UNKNOWN OIL ON APPROX 100 GALS OF WATER IN M49287. NO SEWERS, WATERWAYS, OR PRIVATE PROPERTY AFFECTED. THE
SOURCE AND CAUSE OF THE SPILL IS UNKNOWN, HOWEVER THERE IS A BLOWN JOINT IN THE STRUCTURE. THERE WERE NO SUBSTANTIAL CRACKS IN THE STRUCTURE AND THE STANDING WATER HAD NO MOVEMENT. THE EXISTENCE OF ANY SEWER CONNECTIONS, SUMPS, OR DRAINS COULD NOT BE VERIFIED AT THIS TIME. ENV STOP TAG# 46866 WAS PLACED AND ONE LIQUID SAMPLE TAKEN CLEANUP WILL BEGIN USING THE VACTOR AND THEN WAITING FOR LAB RESULTS.

UPDATE 7−20−05 14:15HRS AS PER A. WALKER, J. DELAROSA ENV OPS CONTAMINATED VACTOR TRUCK 60571,
REMOVED BOTH SOLID DEBRIS. DOUBLE WASHED STRUCTURE, WILL CHECK DIRT SUMP AT ANOTHER TIME. ALSO ALL LIQUIDS WERE REMOVED. VACTOR WILL REMAIN ON LOCATION UNTIL RESULTS COME BACK.

7/20/05 2100HRS LAB RESULT RETURNED < 1.PPM LSN−05−07437−001

7/21/05 0200HRS
Update for F/O 444 40 St. (Inc #159877):
MH 49287 made water prior to UG working in the hole. 100 gals. of water were taken out of the structure by Astoria Tanker. Results of the structure came back as < 1 PPM PCB, and as a Water Grab. Because this result came back as a Water result, the directive was made to take another sample of the sludge in the vactor for PCB and a note was made on the sample request to "sample as a solid, do not extract oil." Because this incident is pending sample results, MH 49287 and Vactor 60571 will be treated as 50−499 until results of this last sample is received. Vactor 60571 will remain on location until these final sample results are received.

7/21/2005 07:52 HRS. −− RECEIVED PCB RESULTS < 1.0 PPM, LAB SEQ # 05−07472−001,
MATRIX: SOLID GRAB, DESCRIPTION: SLUDGE FROM VACTOR 60571.

7/21/2005 10:55 HRS. −− BROOKLYN ENV OPS. O/S A. WALKER REPORTS HE INSPECTED VACTOR 60571 AND FOUND NO FREE FLOWING OIL IN VEHICLE. TRUCK WILL BE DUMPED. −− W.W. #17344 −−

8/02/2005 13:13 HRS. −− D. BANKHEAD OF BROOKLYN ENV OPS REPORTS HE & J. CUADRADO DOUBLE WASHED STRUCTURE, FOUND SUMP SEALED AND REMOVED ENV STOP TAG 46866. CLEANUP COMPLETE AS OF THIS TIME. BKLYN ENV OPS O/S E. WILLIAMS WAS NOTIFIED. −− W.W. #17344 −−

Closed. 9−26−05. GB.

Map Identification Number 168 **MANHOLE 67422** **Spill Number: 9814378** **Close Date: 08/14/2001**
THIRD AVE AT 27TH STREET BROOKLYN, NY TT−Id: 520A−0051−381

MAP LOCATION INFORMATION
Site location mapped by: PARCEL MAPPING − LARGE SITE
Approximate distance from property: 1470 feet to the NE

ADDRESS CHANGE INFORMATION
Revised street: 27TH ST
Revised zip code: 11232

Source of Spill:	UNKNOWN	Spiller:	UNKNOWN	Spiller Phone:	
Notifier Type:	Local Agency	Notifier Name:	MR DELLACROSS	Notifier Phone:	(212) 580−6763
Caller Name:	STEPHEN CRIBBEN	Caller Agency:	CON EDISON	Caller Phone:	(212) 580−6763
DEC Investigator:	CAENGELH	Contact for more spill info:	STEPHEN CRIBBEN	Contact Person Phone:	(212) 580−6763

Category: Known petroleum or hazardous material release with minimal potential for fire/explosion (indoors or outdoors), drinking water contamination, or releases to surface waters.
Class: Willing RP − No DEC Field Response − Corrective Action Initiated or Completed by RP or Other Agency

Spill Date	Date Cleanup Ceased	Cause of Spill	Meets Cleanup Standards	Penalty Recommended
03/02/1999		UNKNOWN	NO	NO

Material Spilled	Material Class	Quantity Spilled	Units	Quantity Recovered	Units	Resource(s) Affected
UNKNOWN MATERIAL	OTHER	0	GALLONS	0	GALLONS	SOIL

Caller Remarks:

GOWANUS SUBSTATION − SAMPLE TO BE TAKEN

DEC Investigator Remarks:

Prior to Sept, 2004 data translation this spill Lead_DEC Field was "ENGELHARDT"
DEC Inspector Notes:

Foley inspected manhole on 7/31/01 and found it to be clean. Oil sample result returned at 68ppm PCBs. Hole was double washed. It was determined that there was no leak from any equipment.

Spill #0103165 occurred on 6/21/01 in same manhole. Oil sample result returned 70.4ppm PCBs. Hole was double washed.

Con Ed e2mis Notes:

3/2/99 Central Gas Dept doing inspections found undiaperable sheen of unknown fluid on 200gal water. Water sample taken returned <1ppm PCB. Oil sample returned 68ppm PCB.

3/8/99 Clean Harbors responded to spill event on 3/3/99 and evacuated manhole 67422 of oil/water mixture. Structure was double washed. MCUT inspected manhole and determined that no repairs were necessary and there was no leak.

Map Identification Number 169 **MANHOLE #67422** **Spill Number: 9814371** **Close Date: 03/20/2008**
29TH STREET & 2ND AVENUE BROOKLYN, NY TT−Id: 520A−0051−289
29TH STREET & SECOND AVE

MAP LOCATION INFORMATION
Site location mapped by: PARCEL MAPPING − LARGE SITE
Approximate distance from property: 1470 feet to the NE

ADDRESS CHANGE INFORMATION
Revised street: 27TH ST
Revised zip code: 11232

Source of Spill: COMMERCIAL/INDUSTRIAL Spiller: CON EDISON Spiller Phone:
Notifier Type: Responsible Party Notifier Name: COOK Notifier Phone: (212) 580−6763
Caller Name: MIKE CESARE Caller Agency: CON EDISON Caller Phone: (212) 580−6763
DEC Investigator: JHOCONNE Contact for more spill info: Contact Person Phone:

Category: Known petroleum or hazardous material release with minimal potential for fire/explosion (indoors or outdoors), drinking water contamination, or releases to surface waters.
Class: Willing RP − No DEC Field Response − Corrective Action Initiated or Completed by RP or Other Agency

Spill Date	Date Cleanup Ceased	Cause of Spill	Meets Cleanup Standards	Penalty Recommended
03/02/1999		UNKNOWN	NO	NO

Material Spilled	Material Class	Quantity Spilled	Units	Quantity Recovered	Units	Resource(s) Affected
UNKNOWN PETROLEUM	PETROLEUM	3.00	GALLONS	0.00	GALLONS	SOIL

Caller Remarks:

GOWANUS SUBSTATION − CASE #123372

DEC Investigator Remarks:

03/20/08 − See eDocs for Con Ed report detailing cleanup and closure.

Prior to Sept, 2004 data translation this spill Lead_DEC Field was "O'CONNELL"

Map Identification Number 170 **GOWANUS SUBSTATION** **Spill Number: 9812921** **Close Date: 03/31/2006**
27 ST & 3RD AVE BROOKLYN, NY TT−Id: 520A−0051−352

MAP LOCATION INFORMATION
Site location mapped by: PARCEL MAPPING − LARGE SITE
Approximate distance from property: 1470 feet to the NE

ADDRESS CHANGE INFORMATION
Revised street: 27TH ST
Revised zip code: 11232

Source of Spill:	UNKNOWN	Spiller:	UNKNOWN	Spiller Phone:	
Notifier Type:	Affected Persons	Notifier Name:	MR REIDY	Notifier Phone:	(212) 580−6763
Caller Name:	LISA PRIMEGGIA	Caller Agency:	CON EDISON	Caller Phone:	(212) 580−6763
DEC Investigator:	JHOCONNE	Contact for more spill info:	LISA PRIMEGGIA	Contact Person Phone:	(212) 580−6763

Category: Known petroleum or hazardous material release with minimal potential for fire/explosion (indoors or outdoors), drinking water contamination, or releases to surface waters.
Class: Willing RP − No DEC Field Response − Corrective Action Initiated or Completed by RP or Other Agency

Spill Date	Date Cleanup Ceased	Cause of Spill	Meets Cleanup Standards	Penalty Recommended
01/20/1999		UNKNOWN	NO	NO

Material Spilled	Material Class	Quantity Spilled	Units	Quantity Recovered	Units	Resource(s) Affected
UNKNOWN PETROLEUM	PETROLEUM	0	GALLONS	0	GALLONS	SOIL

Caller Remarks:

CON ED #122574 − PART OF ON GOING REMEDIATION PROJECT − FOUND OIL SHEEN IN 10FT DEEP BORE HOLE − SAMPLES TO BE TAKEN WHEN THERE IS ENOUGH PRODUCT TO SAMPLE

DEC Investigator Remarks:

3/31/06

This spill is being closed based on report in eDocs link. (SKA)

Map Identification Number 171 **GOWANUS SUBSTATION** **Spill Number: 9809980** **Close Date: 08/02/2001**
27TH STREET AT THIRD AVE BROOKLYN, NY TT−Id: 520A−0051−382

MAP LOCATION INFORMATION
Site location mapped by: PARCEL MAPPING − LARGE SITE
Approximate distance from property: 1470 feet to the NE

ADDRESS CHANGE INFORMATION
Revised street: 27TH ST
Revised zip code: 11232

Source of Spill:	COMMERCIAL/INDUSTRIAL	Spiller:	CON EDISON	Spiller Phone:	
Notifier Type:	Responsible Party	Notifier Name:	MR WAINWRIGHT	Notifier Phone:	(212) 580−6764
Caller Name:	LISA PRIMEGGIA	Caller Agency:	CON EDISON	Caller Phone:	(212) 580−6763
DEC Investigator:	CAENGELH	Contact for more spill info:		Contact Person Phone:	

Category: Known petroleum or hazardous material release with minimal potential for fire/explosion (indoors or outdoors), drinking water contamination, or releases to surface waters.
Class: Willing RP − DEC Field Response − Corrective Action Initiated, Taken Over, or Completed by RP or Other Agency

Spill Date	Date Cleanup Ceased	Cause of Spill	Meets Cleanup Standards	Penalty Recommended
11/09/1998		UNKNOWN	NO	NO

Material Spilled	Material Class	Quantity Spilled	Units	Quantity Recovered	Units	Resource(s) Affected
DIELECTRIC FLUID	PETROLEUM	1.00	GALLONS	0.00	GALLONS	SOIL

Caller Remarks:

CON ED #121129 REACTOR R18 LEAKING CLEAN UP TODAY BEING TREATED AS 50−499 PPM PCB.

DEC Investigator Remarks:

Prior to Sept, 2004 data translation this spill Lead_DEC Field was "ENGELHARDT"
DEC Inspector Notes:

Foley inspected equipment on 7/31/01. Appeared that repairs were completed by applying epoxy. No visible leaks.

Con Ed e2mis Notes:

11/9/98 4oz dielectric fluid leaked from reactor R18 onto concrete pad. To be cleaned as 50−499ppm PCB. PCB count is 1ppm ,as per Mary Moran.

1/22/99 During field visit, Mary Moran reported that cleanup was completed on 1/6/99. Sample results indicate PCB count of 2ppm.

7/27/01 As per visual inspection , CT Pod looks repaired and there is no leak.

Map Identification Number 172 **GOWANUS SUBSTATION** **Spill Number: 9805007** **Close Date: 07/22/1998**
27TH STREET & 3RD AVENUE BROOKLYN, NY TT−Id: 520A−0051−357

MAP LOCATION INFORMATION
Site location mapped by: PARCEL MAPPING − LARGE SITE
Approximate distance from property: 1470 feet to the NE

ADDRESS CHANGE INFORMATION
Revised street: 27TH ST
Revised zip code: 11232

Source of Spill: COMMERCIAL/INDUSTRIAL
Notifier Type: Responsible Party
Caller Name: ERNIE ROWLAND
DEC Investigator: JHOCONNE
Spiller: ERNIE ROWLAND − CON EDISON
Notifier Name: MR. RHEIN
Caller Agency: CON EDISON
Contact for more spill info:
Spiller Phone: (212) 580−6763
Notifier Phone:
Caller Phone: (212) 580−6763
Contact Person Phone:

Category: Known petroleum or hazardous material release with minimal potential for fire/explosion (indoors or outdoors), drinking water contamination, or releases to surface waters.
Class: Willing RP − DEC Field Response − Corrective Action Initiated, Taken Over, or Completed by RP or Other Agency

Spill Date	Date Cleanup Ceased	Cause of Spill	Meets Cleanup Standards	Penalty Recommended
07/22/1998		UNKNOWN	NO	NO

Material Spilled	Material Class	Quantity Spilled	Units	Quantity Recovered	Units	Resource(s) Affected
DIELECTRIC FLUID	PETROLEUM	1.00	GALLONS	1.00	GALLONS	SOIL

Caller Remarks:

spill from cooling plant caller had no further information. clean up was completed at 1040.

DEC Investigator Remarks:

Prior to Sept, 2004 data translation this spill Lead_DEC Field was "O'CONNELL"
1 quart of dielectric fluid onto bluestone at cooling plant #2. Non−PCB oil. Cleanup complete at 1040 hrs.

Map Identification Number 173 **GOWANUS SUB STATION** **Spill Number: 9606108** **Close Date: 05/03/2005**
27TH STREET/3RD AVE BROOKLYN, NY TT−Id: 520A−0051−373

MAP LOCATION INFORMATION
Site location mapped by: PARCEL MAPPING − LARGE SITE
Approximate distance from property: 1470 feet to the NE

ADDRESS CHANGE INFORMATION
Revised street: 27TH ST
Revised zip code: 11232

Source of Spill:	COMMERCIAL/INDUSTRIAL	Spiller:	TIM SOILCH − CON EDISON	Spiller Phone:	(212) 580−6764
Notifier Type:	Responsible Party	Notifier Name:	TOM BRYAN	Notifier Phone:	(212) 580−5425
Caller Name:	MR MCHUGH	Caller Agency:	CON ED	Caller Phone:	(212) 580−6763
DEC Investigator:	JHOCONNE	Contact for more spill info:	TOM BRYAN	Contact Person Phone:	

Category: Known petroleum or hazardous material release with minimal potential for fire/explosion (indoors or outdoors), drinking water contamination, or releases to surface waters.
Class: Willing RP − No DEC Field Response − Corrective Action Initiated or Completed by RP or Other Agency

Spill Date	Date Cleanup Ceased	Cause of Spill	Meets Cleanup Standards	Penalty Recommended
08/12/1996		UNKNOWN	NO	NO

Material Spilled	Material Class	Quantity Spilled	Units	Quantity Recovered	Units	Resource(s) Affected
UNKNOWN PETROLEUM	PETROLEUM	0	GALLONS	0	GALLONS	SOIL

Caller Remarks:

THEY WERE DIGGING A EXCAVATION HOLE AND FOUND A SHEEN ON TOP OF WATER.THEY ARE IN THE PROCESS OF CLEANING IT UP.UNKNOWN TYPE OIL IS THE PRODUCT.

DEC Investigator Remarks:

Requested redevelopment and resampling of wells for metals, VOCs, SVOCs. Requested Con Ed delineate extent of soil and groundwater contamination around UST area and piping trench. Con Ed to submit work plan by 4/30/01. (KMF)

Update 4/27/05
The leaking pipe at the bulkhead was plugged as part of Site Remediation Investigation.(SKA)

Update 5/3/05
Reliant Energy plugged the pipe and submitted documentation to DEC dated December 1, 2004.

Map Identification Number 174 **GOWANAS SUBSTATION** **Spill Number: 1104832** **Close Date: 01/10/2012**
27TH ST AND 3RD AVE BROOKLYN, NY TT−Id: 520A−0267−982

MAP LOCATION INFORMATION
Site location mapped by: PARCEL MAPPING − LARGE SITE
Approximate distance from property: 1470 feet to the NE

ADDRESS CHANGE INFORMATION
Revised street: 27TH ST
Revised zip code: 11232

Source of Spill:	COMMERCIAL/INDUSTRIAL	Spiller:	UNKNOWN	Spiller Phone:	
Notifier Type:	Other	Notifier Name:		Notifier Phone:	
Caller Name:		Caller Agency:		Caller Phone:	
DEC Investigator:	RWAUSTIN	Contact for more spill info:	ERT	Contact Person Phone:	(212) 580−8383

Category: Known petroleum or hazardous material release with minimal potential for fire/explosion (indoors or outdoors), drinking water contamination, or releases to surface waters.

Class: Willing RP − No DEC Field Response − Corrective Action Initiated or Completed by RP or Other Agency

Spill Date	Date Cleanup Ceased	Cause of Spill	Meets Cleanup Standards	Penalty Recommended
07/28/2011		UNKNOWN	NO	NO

Material Spilled	Material Class	Quantity Spilled	Units	Quantity Recovered	Units	Resource(s) Affected
UNKNOWN MATERIAL	OTHER	1.00	GALLONS	0.00	GALLONS	SOIL

Caller Remarks:

in open excavation − cleanup pending test results −

DEC Investigator Remarks:

07/29/11−Hiralkumar Patel.
4:20 PM:− spoke with Paul Walsh at ERT. he doesn’t have more info other than reported in spill report. asked him to provide following info:
− excavation purpose
− whether oil dripped from any equipment into the excavation or oil found in ground (which could be part of larger plume underground)

Paul will call back with info.

4:28 PM:− received call from Paul. he mentioned that crew was digging for structure foundation and found soil contamination (not free product as reported). Qualcom removed contaminated soil to clean zone.

1/10/12 − Austin − 1 gal. of unk. oil found in excavation, and soil contaminated soil removed (minor spill occurred from a frac tank hose during cleanup) − Con Ed contained and cleaned up both spills − See eDocs files for further details − Spill closed − end

Map Identification Number 175 **GOWANUS SUBSTATION** **Spill Number: 0707034** **Close Date: 02/20/2008**
27TH ST/ 3RD AVE BROOKLYN, NY TT−Id: 520A−0051−401

MAP LOCATION INFORMATION
Site location mapped by: PARCEL MAPPING − LARGE SITE
Approximate distance from property: 1470 feet to the NE

ADDRESS CHANGE INFORMATION
Revised street: 27TH ST
Revised zip code: 11232

Source of Spill: UNKNOWN
Notifier Type: Other
Caller Name:
DEC Investigator: JHOCONNE
Spiller: UNDER INVESTIGATION;
Notifier Name:
Caller Agency:
Contact for more spill info: ERTSDESK
Spiller Phone: ( ) −
Notifier Phone:
Caller Phone:
Contact Person Phone: (212) 580−8383

Category: Known petroleum or hazardous material release with minimal potential for fire/explosion (indoors or outdoors), drinking water contamination, or releases to surface waters.
Class: Willing RP − No DEC Field Response − Corrective Action Initiated or Completed by RP or Other Agency

Spill Date	Date Cleanup Ceased	Cause of Spill	Meets Cleanup Standards	Penalty Recommended
09/25/2007		UNKNOWN	NO	NO

Material Spilled	Material Class	Quantity Spilled	Units	Quantity Recovered	Units	Resource(s) Affected
UNKNOWN PETROLEUM	PETROLEUM	3.00	GALLONS	0.00	GALLONS	SOIL

Caller Remarks:

WHILE DIGGING A TRENCH OIL AND SOIL MIXTURE UNCOVERED; CONTAINE, CLEAN UP PENDING TEST RESULTS; REF #208226

DEC Investigator Remarks:

02/20/08 − See eDocs for Con Ed report detailing cleanup and closure.

9/26/07: e−mail to Con Ed (Pete Sudol): "Have you collected any samples to ID the material? What was the location of the trench (i.e., relative to what equipment, etc.)?" (JHO)

10/2/07: Sudol called to give update/clarification. Crew was excavating to install a siamese connection and encountered stained soil with odor (no free product). They dug down about 4 to 5 feet to clean soil, but no post−excavation samples were collected. Sudol said excavation was still open − told him to collect post−exc samples. He will submit results with revised emis report. (JHO)

10/15/07: Spill submitted for closure by Con Edison with no sample results. Request rejected, with following comment: "Final entry in Corrective Action section states 'As per request by J O'Connell of NYSDEC, post excavation samples for TPH will be taken of soil in open excavation where any discoloration of soil is present.' Were any samples collected? Results? (JHO)

Map Identification Number 176 **6 0Z IN MOAT AT COOLING PLT # 2.** **Spill Number: 0606651** **Close Date: 12/21/2006**
GOWANUS SUBSTATION BROOKLYN, NY TT−Id: 520A−0051−394
27 STREET & 3 AVENUE

MAP LOCATION INFORMATION
Site location mapped by: PARCEL MAPPING − LARGE SITE
Approximate distance from property: 1470 feet to the NE

ADDRESS CHANGE INFORMATION
Revised street: 27TH ST
Revised zip code: 11232

Source of Spill:	UNKNOWN	Spiller:	CON EDISON	Spiller Phone:	
Notifier Type:	Responsible Party	Notifier Name:		Notifier Phone:	
Caller Name:		Caller Agency:		Caller Phone:	
DEC Investigator:	GDBREEN	Contact for more spill info:	ERT DESK‘ MIKE DAUGHTERY	Contact Person Phone:	(212) 580−8383

Category: Known petroleum or hazardous material release with minimal potential for fire/explosion (indoors or outdoors), drinking water contamination, or releases to surface waters.
Class: Willing RP − No DEC Field Response − Corrective Action Initiated or Completed by RP or Other Agency

Spill Date	Date Cleanup Ceased	Cause of Spill	Meets Cleanup Standards	Penalty Recommended
09/09/2006		UNKNOWN	NO	NO

Material Spilled	Material Class	Quantity Spilled	Units	Quantity Recovered	Units	Resource(s) Affected
UNKNOWN PETROLEUM	PETROLEUM	0	GALLONS	0	GALLONS	SOIL

Caller Remarks:

CLEAN UP PENDING CHEMICAL ANALYSIS. CON ED REF 202375

DEC Investigator Remarks:

12/21/06 − See e−docs for Con Ed report detailing cleanup and closure.

202375. see eDocs

Map Identification Number 177 **GOWANUS SUB STATION** **Spill Number: 0209731** **Close Date: 03/23/2006**
27TH STREET & 3RD AVENUE BROOKLYN, NY TT−Id: 520A−0051−310

MAP LOCATION INFORMATION
Site location mapped by: PARCEL MAPPING − LARGE SITE
Approximate distance from property: 1470 feet to the NE

ADDRESS CHANGE INFORMATION
Revised street: 27TH ST
Revised zip code: 11232

Source of Spill:	UNKNOWN	Spiller:	UNKNOWN	Spiller Phone:	
Notifier Type:	Affected Persons	Notifier Name:		Notifier Phone:	
Caller Name:	ANDREW MORRIS	Caller Agency:	CON EDISON	Caller Phone:	(212) 580−6763
DEC Investigator:	JHOCONNE	Contact for more spill info:	CALLER	Contact Person Phone:	

Category: Known petroleum or hazardous material release with minimal potential for fire/explosion (indoors or outdoors), drinking water contamination, or releases to surface waters.
Class: Willing RP − No DEC Field Response − Corrective Action Initiated or Completed by RP or Other Agency

Spill Date	Date Cleanup Ceased	Cause of Spill	Meets Cleanup Standards	Penalty Recommended
12/23/2002		UNKNOWN	NO	NO

Material Spilled	Material Class	Quantity Spilled	Units	Quantity Recovered	Units	Resource(s) Affected
DIELECTRIC FLUID	PETROLEUM	1.00	GALLONS	0.00	GALLONS	SOIL

Caller Remarks:

WATER & OIL ORIGINALLY CONTAINED IN MOTE. NOW SPILLING OVER.

OIL IS 1 PINT WATER IS 120 GALLONS.

DEC Investigator Remarks:

Prior to Sept, 2004 data translation this spill Lead_DEC Field was "O'CONNELL"

Consolidated under DEC # 0111289. (JHO, 3/23/06)

~~~~~~~~~~~~~~~~~~~~~~~~~~

E2MIS NO. 146−459:

12/23/02 − 0935hrs
found 1 pt non pcb oil on 120 gallons water in moat and bluestone under circulating plant # 4 in Station. Unsure if there is a cement bottom to bluestone. Clean Harbors will be contacted after shift manager of station is notified to perform cleanup.
~~~~~~~~~~~~~~~~~~~~~~~~~~

Map Identification Number 178 **GOWANUS SUBSTATION** **Spill Number: 0204808** **Close Date: 10/28/2002**
27TH STREET/3RD AVE BROOKLYN, NY TT−Id: 520A−0051−324

MAP LOCATION INFORMATION
Site location mapped by: PARCEL MAPPING − LARGE SITE
Approximate distance from property: 1470 feet to the NE

ADDRESS CHANGE INFORMATION
Revised street: 27TH ST
Revised zip code: 11232

Source of Spill:	UNKNOWN	Spiller:	UNKNOWN	Spiller Phone:	
Notifier Type:	Affected Persons	Notifier Name:	MR WILLIAMS	Notifier Phone:	
Caller Name:	BILL MURPHY	Caller Agency:	CON EDISON	Caller Phone:	(212) 580−6763
DEC Investigator:	JHOCONNE	Contact for more spill info:	BILL MURPHY	Contact Person Phone:	(212) 580−6763

Category: Known petroleum or hazardous material release with minimal potential for fire/explosion (indoors or outdoors), drinking water contamination, or releases to surface waters.
Class: Willing RP − No DEC Field Response − Corrective Action Initiated or Completed by RP or Other Agency

Spill Date	Date Cleanup Ceased	Cause of Spill	Meets Cleanup Standards	Penalty Recommended
08/06/2002		OTHER	NO	NO

Material Spilled	Material Class	Quantity Spilled	Units	Quantity Recovered	Units	Resource(s) Affected
UNKNOWN PETROLEUM	PETROLEUM	1.00	GALLONS	0.00	GALLONS	SOIL

Caller Remarks:

ABOVE MATERIAL DISCOVERED AT ABOVE LOCATION. SAMPLE TAKEN AND CLEAN UP IS PENDING RESULTS. MATERIAL IS ON TOP OF 15000 GALLONS ON WATER.

MANHOLE #67422/ CON ED # 144418. MANHOLE CONTAINS 345 KV FEEDER #25.

DEC Investigator Remarks:

Prior to Sept, 2004 data translation this spill Lead_DEC Field was "O'CONNELL"
e2mis no. 144−418:

Entered by Alice F. Williams, Employee # 75829, of Transmission Operations Department − August 6, 2002 @ 13:12 Hrs.: Robert Rios, Employee # 92745, Mechanic "A" working for Transmission Operations Department, reported that while on routine manhole inspections he discovered approximately 1 pint of oil on top of approximately 1500 gallons of water in Manhole 67422, Feeder 25. The spill is contained in the manhole. There are no injuries or outside impact, no active fire or smoke, and no sewers, waterways or private property are affected. Samples of the oil/water mixture were collected for testing. Tag # 3444 was installed.

SMALL OIL SPILL CLEANUP CHECKLIST

LSN No. 02−07372−001 PCB 23PPM

Removed/recovered liquid/solids.

Washed stained areas.

Name of contractor CLEAN HARBORS.

Cleanup completed on 8/7/021 at 1500 hrs.

Map Identification Number 179 **GOWANUS SUBSTATION** **Spill Number: 0200344** **Close Date: 05/20/2005**
27TH STREET & 3RD AVENUE BROOKLYN, NY TT−Id: 520A−0051−320

MAP LOCATION INFORMATION
Site location mapped by: PARCEL MAPPING − LARGE SITE
Approximate distance from property: 1470 feet to the NE

ADDRESS CHANGE INFORMATION
Revised street: 27TH ST
Revised zip code: 11232

Source of Spill:	UNKNOWN	Spiller:	CALLER − CON ED	Spiller Phone:	
Notifier Type:	Responsible Party	Notifier Name:	MS KOHLER	Notifier Phone:	
Caller Name:	ANTHONY NATALE	Caller Agency:	CON EDISON	Caller Phone:	(212) 580−6763
DEC Investigator:	JHOCONNE	Contact for more spill info:	ANTHONY NATALE	Contact Person Phone:	(212) 580−6763

Category: Known petroleum or hazardous material release with minimal potential for fire/explosion (indoors or outdoors), drinking water contamination, or releases to surface waters.
Class: Willing RP − No DEC Field Response − Corrective Action Initiated or Completed by RP or Other Agency

Spill Date	Date Cleanup Ceased	Cause of Spill	Meets Cleanup Standards	Penalty Recommended
04/10/2002		UNKNOWN	NO	NO

Material Spilled	Material Class	Quantity Spilled	Units	Quantity Recovered	Units	Resource(s) Affected
DIELECTRIC FLUID	PETROLEUM	1.00	GALLONS	0.00	GALLONS	SOIL

Caller Remarks:

spill is at the substation − near a reactor − spill to bluestone only − not sure of exact source − − no sewers, water, smoke or fire

con ed #142201

DEC Investigator Remarks:

Prior to Sept, 2004 data translation this spill Lead_DEC Field was "FOLEY"
Con Ed e2mis #142201:

10−APR−2002 @ 14:50 Hrs.

Mary Moran, Area Planner, reports during Substation inspection historic contamination was found on bluestone around Reactor 6. By visual inspection the surface layer of the bluestone appears to be less than 10% stained/discolored. There is no active fire/smoke at this time. Release to sewer/waterway is not verified at this time. The substance is unknown, however it is likely to be identified as dielectric fluid. The quantity released is unknown, however for reporting purposes the volume has been entered as 1 gallon. The source of contamination is unknown. The cause of contamination is unknown. No private property has been affected. A station remediation plan will be prepared to determine the priority order for addressing this and other historic incidents as per SSO's letter to NYSDEC dated February 20, 2002. Housekeeping and maintenance activities, as required, will be documented.

C. Koehler 84220

UPDATE 12/27/04 1330 Hours
As part of the historic housekeeping program, the bluestone around R6 was remediated. A new moat has been installed around the unit as part of the SPCC
program for 2004. Since there are no active leaks on this bank, this incident will be submitted for closure to NYSDEC.
P Sudol #80493

Map Identification Number 180 **MANHOLE 67422** **Spill Number: 0107753** **Close Date: 11/05/2001**
GOWANUS SWITCHING STATION BROOKLYN, NY TT−Id: 520A−0051−312

MAP LOCATION INFORMATION
Site location mapped by: PARCEL MAPPING − LARGE SITE
Approximate distance from property: 1470 feet to the NE

ADDRESS CHANGE INFORMATION
Revised street: 27TH ST
Revised zip code: 11232

Source of Spill:	UNKNOWN	Spiller:	UNKNOWN	Spiller Phone:	
Notifier Type:	Affected Persons	Notifier Name:	MCQUEEN	Notifier Phone:	
Caller Name:	MARK SCHLAGEL	Caller Agency:	CON ED	Caller Phone:	(212) 580−6765
DEC Investigator:	KMFOLEY	Contact for more spill info:	MARK SCHLAGEL	Contact Person Phone:	(212) 580−6765

Category: Known petroleum or hazardous material release with minimal potential for fire/explosion (indoors or outdoors), drinking water contamination, or releases to surface waters.
Class: Willing RP − No DEC Field Response − Corrective Action Initiated or Completed by RP or Other Agency

Spill Date	Date Cleanup Ceased	Cause of Spill	Meets Cleanup Standards	Penalty Recommended
10/30/2001		UNKNOWN	NO	NO

Material Spilled	Material Class	Quantity Spilled	Units	Quantity Recovered	Units	Resource(s) Affected
UNKNOWN PETROLEUM	PETROLEUM	5.00	GALLONS	0.00	GALLONS	SOIL

Caller Remarks:

5 gals of product on 1500 gals water − sample taken clean up pending availability of tanker − con ed 140024 − no fire or smoke no sewers or waterways

DEC Investigator Remarks:

Prior to Sept, 2004 data translation this spill Lead_DEC Field was "FOLEY"
Con Ed e2mis Notes:

10/30/01 5gal dielectric fluid and 1500gal water in manhole. Found while searching for leak on feeder 25. Chem Lab will be notified to take samples. The source of the leak is unknown at this time. Further inspection will be completed after manhole is pumped. Tag no. 048−0198 was hung.

Event Involved Material History and Event Detail Description was changed from dielectric fluid to unknown oil. They are looking for a leak but are not sure of the source at this time.

Astoria tanker removed 1500gal liquids from structure. Clean Harbors cleaned structure by double washing. Liquids and solids were removed. PCB count 15ppm.

Leak update: USi leak detection system showed 7.5gph on 10/30/01. USi contacted to review data and confirm. Flow meter and tank level readings being taken. USi called S&TE and confirmed that there was no leak. There was a modeling error due to the fact that fdr 26 was out of service on the weekend. The leak search was called off.

Map Identification Number 181 **GOWANUS SUBSTATION** **Spill Number: 0105928** **Close Date: 05/06/2002**
27TH STREET AT THIRD AVE BROOKLYN, NY TT−Id: 520A−0051−346

MAP LOCATION INFORMATION
Site location mapped by: PARCEL MAPPING − LARGE SITE
Approximate distance from property: 1470 feet to the NE

ADDRESS CHANGE INFORMATION
Revised street: 27TH ST
Revised zip code: 11232

Source of Spill:	UNKNOWN	Spiller:	UNKNOWN	Spiller Phone:	
Notifier Type:	Local Agency	Notifier Name:	MRS ZAMBRIO	Notifier Phone:	
Caller Name:	STEVE ROMERO	Caller Agency:	CON EDISON	Caller Phone:	(212) 580−6763
DEC Investigator:	JHOCONNE	Contact for more spill info:	STEVE ROMERO	Contact Person Phone:	(212) 580−6763

Category: Known petroleum or hazardous material release with minimal potential for fire/explosion (indoors or outdoors), drinking water contamination, or releases to surface waters.

Class: Willing RP − No DEC Field Response − Corrective Action Initiated or Completed by RP or Other Agency

Spill Date	Date Cleanup Ceased	Cause of Spill	Meets Cleanup Standards	Penalty Recommended
09/04/2001		UNKNOWN	NO	NO

Material Spilled	Material Class	Quantity Spilled	Units	Quantity Recovered	Units	Resource(s) Affected
UNKNOWN PETROLEUM	PETROLEUM	1.00	GALLONS	0.00	GALLONS	SOIL

Caller Remarks:

4 OUNCES ON 150 GALOONS WATER − ALL WATER IN MOAT ON SOIL AND

BLUESTONE

DEC Investigator Remarks:

Prior to Sept, 2004 data translation this spill Lead_DEC Field was "O'CONNELL"
reference spill #0111289

E2MIS NO. 139−268:

M. ROSA # 58652 SSO GOWANUS S.S. 27 ST & 3 AVE REPORTS WHILE MAKING INSPECTION OF C.P. (COOLING PLANT # 4 ON HI−FDR. 42) HE FOUND APPROX 4 OZ UNKNOWN OIL (IT IS POSSIBLE OIL COULD HAVE COME FROM THE COOLING PLANT SYSTEM) ON 150 GALLONS WATER. OIL AND WATER IS CONTAINED TO MOAT ON SOIL & BLUE STONE IN STATION. THERE

WAS NO SIGNS OF FIRE OR SMOKE. NO PRIVATE PROPERTY AFFECTED. LIQUID IS CONTAINED, NO SEWERS OR WATERWAYS AFFECTED. SINCE THEY DID NOT SEE WERE OIL CAME FROM AT THIS TIME , THEY CALL FOR CHEM LAB TO COME TO LOCATION AND TAKE A LIQUID SAMPLE AND REQUEST A EMERG PRIORITY FOR PCB SAMPLE RESULTS. CHEM LAB WILL GIVE US A CHAIN OF CUSTODY NUMBER. CLEANUP PENDING SAMPLE RESULTS. HE PLACED E.S.TAG # 048−0199.

UPDATE − 05−SEP−2001 09:52 HRS. LSN# 01−08790 , SAMPLE TYPE: OIL, AROCLOR: 1260, RESULT: < 1. PPM.

10/22/01 17:52

As per the clean up supervisor P. Vieira # 16791, clean harbors came in on 09/04/01 from 07:10 to 23:00 and removed/recovered any liquid/solids, also removed all traces of visible oils. The solid/liquid waste was vacuumed out, cleaned and any additional liquid was removed again. The waste genereated was solid and approximately 150 gallons. The operator noticed approximately 4 oz of oil in 150 gallons of water which was contained in the moat.

04/23/02

Under maximo work order 0000126713 the source of the, the water leak, was repaired by replacing the float device. This also covers incident # 139228 which was called in on aug 31,2002 and pertains to the same incident. The incident may be closed.

17−JUN−2002.

Mary Moran, Area Planner, reports during inspection, historic contamination was found at C4. The flooring consists of a welded metal plate over a sub floor−however. Soiled bluestone was recently removed, however marriage roll is in place on bluestone and 2 small pools are in place underneath pumps. This plant is not known to have a concrete moat. The substance is unknown, however it is likely to be identified as dielectric fluid. The source of contamination is unknown. The cause of contamination is

unknown. A station remediation plan will be prepared to determine the priority order for addressing this and other historic incidents as per SSO's letter to NYSDEC region II dated February 20, 2002. Housekeeping and maintenance activities, as required, will be documented.

8/26/02

The June 17, 2002 update above will be transferred to e2mis incident # 141551 − due to the fact that the DEC officially closed this incident on May 6, 2002 and therefore the update should never have been entered. The stop date and resolved date have been entered and the status has been changed to CLOSE. No additional updates will be entered in this incident.

Map Identification Number 182 **GOWANUS SUBSTATION** **Spill Number: 0105849** **Close Date: 05/06/2002**
27TH STREET & 3RD AVENUE BROOKLYN, NY TT−Id: 520A−0051−331

MAP LOCATION INFORMATION
Site location mapped by: PARCEL MAPPING − LARGE SITE
Approximate distance from property: 1470 feet to the NE

ADDRESS CHANGE INFORMATION
Revised street: 27TH ST
Revised zip code: 11232

Source of Spill:	UNKNOWN	Spiller:	UNKNOWN − UNKNOWN	Spiller Phone:	
Notifier Type:	Local Agency	Notifier Name:	MR REIDY	Notifier Phone:	(212) 580−6765
Caller Name:	STEVE ROMERO	Caller Agency:	CON EDISON	Caller Phone:	(212) 580−6763
DEC Investigator:	JHOCONNE	Contact for more spill info:	STEVE ROMERO	Contact Person Phone:	(212) 580−6763

Category: Known petroleum or hazardous material release with minimal potential for fire/explosion (indoors or outdoors), drinking water contamination, or releases to surface waters.
Class: Willing RP − No DEC Field Response − Corrective Action Initiated or Completed by RP or Other Agency

Spill Date	Date Cleanup Ceased	Cause of Spill	Meets Cleanup Standards	Penalty Recommended
08/31/2001		UNKNOWN	NO	NO

Material Spilled	Material Class	Quantity Spilled	Units	Quantity Recovered	Units	Resource(s) Affected
UNKNOWN PETROLEUM	PETROLEUM	0	GALLONS	0	GALLONS	SOIL

Caller Remarks:

1 OZ UNK OIL ON 200 GALS OF WATER − SAMPLE WILL BE TAKEN − CLEAN UP PENDING LAB RESULTS

CON ED #139228

NO − SEWERS/WATERWAYS/SMOKE/FIRE/PRIVATE PROPERTY

DEC Investigator Remarks:

Prior to Sept, 2004 data translation this spill Lead_DEC Field was "O'CONNELL"
reference spill #0111289

Map Identification Number 183 **GOWANUS SUB STATION** **Spill Number: 0104605** **Close Date: 05/06/2002**
27TH STREET & 3RD AVENUE BROOKLYN, NY TT−Id: 520A−0051−345

MAP LOCATION INFORMATION
Site location mapped by: PARCEL MAPPING − LARGE SITE
Approximate distance from property: 1470 feet to the NE

ADDRESS CHANGE INFORMATION
Revised street: 27TH ST
Revised zip code: 11232

Source of Spill: COMMERCIAL/INDUSTRIAL
Notifier Type: Responsible Party
Caller Name: JIMMY FOX
DEC Investigator: KMFOLEY

Spiller: CALLER − CON ED
Notifier Name: MR DONATONE
Caller Agency: CON EDISON
Contact for more spill info:

Spiller Phone:
Notifier Phone:
Caller Phone: (212) 580−6763
Contact Person Phone:

Category: Known petroleum or hazardous material release with minimal potential for fire/explosion (indoors or outdoors), drinking water contamination, or releases to surface waters.
Class: Willing RP − No DEC Field Response − Corrective Action Initiated or Completed by RP or Other Agency

Spill Date	Date Cleanup Ceased	Cause of Spill	Meets Cleanup Standards	Penalty Recommended
07/30/2001		UNKNOWN	NO	NO

Material Spilled	Material Class	Quantity Spilled	Units	Quantity Recovered	Units	Resource(s) Affected
DIELECTRIC FLUID	PETROLEUM	1.00	GALLONS	0.00	GALLONS	SOIL

Caller Remarks:

3/4 of a gallon spill of non pcb oil to bluestone − con ed #138584

clean up in progress

DEC Investigator Remarks:

Prior to Sept, 2004 data translation this spill Lead_DEC Field was "FOLEY"

~~~~~~~~~~~~~~~~
e2mis no. 138564:

7/30/01=1430HRS SSO GIRACE #37876.REPORTS FOUND APPROX 3/4 GALLON OF NONE PCB OIL ON AN AREA 1−FOOT SQUARE.OF BLUE STONE THAT SPILLED FROM CIRCULATING PLANT #3 FROM FDR 41. NO SAMPLE OR TAG PLACED. MAINT.CREW IN PROGRESS OF CLEANUP AND WILL REPLACE BLUE STONE.

7/30/01−−1630HRS MR GIRACE REPORTS CLEANUP COMPLETED BLUESTONE REPLACED AND PLACED IN DRUM.

8/9/2001− 1255 hrs. There are no repairs required as the spill was the result of an error. The containment bucket was tipped over. Incident can be closed.

UPDATE 1/27/04
Incident was a returned close out request from the NYSDEC. As stated prior, the spill containment bucket had spilled over. The containment bucket is kept underneath one of the pumps as a precautionary measure. The leak originates from a mechanical seal on the pump that is designed to leak, so this type of preventive measure is commonly placed in case there is a drip from out of the containment tray that is built on to the pump.
~~~~~~~~~~~~~~~~

Map Identification Number 184 **MANHOLE67422−GOWANUS SS** **Spill Number: 0104432** **Close Date: 08/01/2001**
3RD AVE−27TH BROOKLYN, NY TT−Id: 520A−0051−329

MAP LOCATION INFORMATION
Site location mapped by: PARCEL MAPPING − LARGE SITE
Approximate distance from property: 1470 feet to the NE

ADDRESS CHANGE INFORMATION
Revised street: 27TH ST
Revised zip code: 11232

Source of Spill:	COMMERCIAL/INDUSTRIAL	Spiller:		Spiller Phone:	
Notifier Type:	Responsible Party	Notifier Name:		Notifier Phone:	
Caller Name:	RICHARD ROACH	Caller Agency:	CON EDISON	Caller Phone:	(212) 580−6763
DEC Investigator:	KMFOLEY	Contact for more spill info:	RICHARD ROACH	Contact Person Phone:	(212) 580−6764

Category: Known petroleum or hazardous material release with minimal potential for fire/explosion (indoors or outdoors), drinking water contamination, or releases to surface waters.
Class: Willing RP − No DEC Field Response − Corrective Action Initiated or Completed by RP or Other Agency

Spill Date	Date Cleanup Ceased	Cause of Spill	Meets Cleanup Standards	Penalty Recommended
07/25/2001		UNKNOWN	NO	NO

Material Spilled	Material Class	Quantity Spilled	Units	Quantity Recovered	Units	Resource(s) Affected
UNKNOWN PETROLEUM	PETROLEUM	1.00	GALLONS	0.00	GALLONS	SOIL

Caller Remarks:

1 pt of unk oil found on 200 gal of water in the manhole at the

Gowanus substation − con ed spill 138487

DEC Investigator Remarks:

Prior to Sept, 2004 data translation this spill Lead_DEC Field was "FOLEY"
Con Ed e2mis Notes:

7/25/01 Substation Operations G. Hoffman found one pint unknown oil on 200gal water in MH−67422. Oil was discovered while doing inspection. Environmental stop tag #0480180 was placed. No sewer connection or sump was found. Sample will be taken by chemist.

7/27/01 Lab results returned 33ppm PCBs. AllState PowerVac power washed manhole on 7/26/01 and removed all liquids.

DEC Inspector Notes:

Foley inspected manhole on 7/31/01 and appeared clean. No sheen on water. (KMF 8/1/01)

Map Identification Number 185 **GOWANUS SUBSTATION** **Spill Number: 0103165** **Close Date: 07/20/2001**
27TH STREET/3RD AVE BROOKLYN, NY TT−Id: 520A−0051−335

MAP LOCATION INFORMATION
Site location mapped by: PARCEL MAPPING − LARGE SITE
Approximate distance from property: 1470 feet to the NE

ADDRESS CHANGE INFORMATION
Revised street: 27TH ST
Revised zip code: 11232

Source of Spill: UNKNOWN
Notifier Type: Affected Persons
Caller Name: STEVE ROMERO
DEC Investigator: JHOCONNE

Spiller:
Notifier Name: MCQUEEN
Caller Agency: CON EDISON
Contact for more spill info:

Spiller Phone:
Notifier Phone:
Caller Phone: (212) 580−6763
Contact Person Phone:

Category: Known petroleum or hazardous material release with minimal potential for fire/explosion (indoors or outdoors), drinking water contamination, or releases to surface waters.
Class: Willing RP − No DEC Field Response − Corrective Action Initiated or Completed by RP or Other Agency

Spill Date	Date Cleanup Ceased	Cause of Spill	Meets Cleanup Standards	Penalty Recommended
06/21/2001		UNKNOWN	NO	NO

Material Spilled	Material Class	Quantity Spilled	Units	Quantity Recovered	Units	Resource(s) Affected
PCB OIL	PETROLEUM	1.00	GALLONS	0.00	GALLONS	SOIL

Caller Remarks:

1gal of unk pcb oil on 2500gal of water − contained − case #137804

70.4ppm of pcb − clean harbors starting at 0800 for cleanup

DEC Investigator Remarks:

Prior to Sept, 2004 data translation this spill Lead_DEC Field was "O'CONNELL"
CON ED E2MIS REPORT 6−21−01

transmission Ops. reported approx. 1 gallon of unknown oil and approx. 2500gals.of water in MH−67422. Source of spill unknown. No smoke/fire, no private property affected, no outside impact and no waterway or sewer affected. Chem Lab notified to take samples.

LSN 01−06768

70.4ppm PCB

Con Ed over 50ppm tanker and Clean Harbor ordered for 8:00 6−22−01 for cleanup.

Con Ed tanker responded to location and pumped out all liquids. Clean Harbors removed 6 cubic yards of material under manifest.
Cleanup complete at 15:45

Map Identification Number 186 **GOWANUS SUB STATION** **Spill Number: 0013030** **Close Date: 08/14/2001**
3RD AVE/27TH STREET BROOKLYN, NY TT−Id: 520A−0051−340

MAP LOCATION INFORMATION
Site location mapped by: PARCEL MAPPING − LARGE SITE
Approximate distance from property: 1470 feet to the NE

ADDRESS CHANGE INFORMATION
Revised street: 27TH ST
Revised zip code: 11232

Source of Spill:	COMMERCIAL/INDUSTRIAL	Spiller:	CALLER − CON ED	Spiller Phone:	(212) 580−6763
Notifier Type:	Responsible Party	Notifier Name:	RICHARD ROACH	Notifier Phone:	(212) 580−6763
Caller Name:	RICHARD ROACH	Caller Agency:	CON EDISON	Caller Phone:	(212) 580−6763
DEC Investigator:	KMFOLEY	Contact for more spill info:		Contact Person Phone:	

Category: Known petroleum or hazardous material release with minimal potential for fire/explosion (indoors or outdoors), drinking water contamination, or releases to surface waters.
Class: Willing RP − No DEC Field Response − Corrective Action Initiated or Completed by RP or Other Agency

Spill Date	Date Cleanup Ceased	Cause of Spill	Meets Cleanup Standards	Penalty Recommended
03/12/2001		UNKNOWN	NO	NO

Material Spilled	Material Class	Quantity Spilled	Units	Quantity Recovered	Units	Resource(s) Affected
DIELECTRIC FLUID	PETROLEUM	1.00	GALLONS	0.00	GALLONS	SOIL

Caller Remarks:

con ed # 135888 oil in a moat clean is underway at this time

DEC Investigator Remarks:

Prior to Sept, 2004 data translation this spill Lead_DEC Field was "FOLEY"
Cross reference #0012528.

Map Identification Number 187 **GOWANUS SUB STATION** **Spill Number: 0000041** **Close Date: 08/02/2001**
27TH STREET & 3RD AVENUE BROOKLYN, NY TT−Id: 520A−0051−343

MAP LOCATION INFORMATION
Site location mapped by: PARCEL MAPPING − LARGE SITE
Approximate distance from property: 1470 feet to the NE

ADDRESS CHANGE INFORMATION
Revised street: 27TH ST
Revised zip code: 11232

Source of Spill: COMMERCIAL/INDUSTRIAL
Notifier Type: Responsible Party
Caller Name: STEVE ROMERO
DEC Investigator: JHOCONNE
Spiller: CALLER − CON ED
Notifier Name: MR REDDY
Caller Agency: CON EDISON
Contact for more spill info: STEVE ROMERO
Spiller Phone: (212) 580−6763
Notifier Phone:
Caller Phone: (212) 580−6763
Contact Person Phone: (212) 580−6763

Category: Known petroleum or hazardous material release with minimal potential for fire/explosion (indoors or outdoors), drinking water contamination, or releases to surface waters.
Class: Willing RP − No DEC Field Response − Corrective Action Initiated or Completed by RP or Other Agency

Spill Date	Date Cleanup Ceased	Cause of Spill	Meets Cleanup Standards	Penalty Recommended
04/03/2000		UNKNOWN	NO	NO

Material Spilled	Material Class	Quantity Spilled	Units	Quantity Recovered	Units	Resource(s) Affected
DIELECTRIC FLUID	PETROLEUM	2.00	GALLONS	0.00	GALLONS	SOIL

Caller Remarks:

feeder 42423 − spill onto blue stone pads are down clean up waiting for crew to arrive ref#130695

DEC Investigator Remarks:

Prior to Sept, 2004 data translation this spill Lead_DEC Field was "O'CONNELL"
DEC Inspector Notes:

7/31/01 Foley inspected spill area. Junction box appeared clean. No leaks. Appears that box was epoxied.

Con Ed e2mis Notes:

4/3/00 2gal dielectric fluid dripped onto bluestone from junction box outside of the low pressure cable house. It is associated with feeder 42423. Leaking 3 drops/minute.

4/5/00 Sample returned <1ppm PCB.

Sealed leak. Removed/recovered liquids/solids. Used absorbants to removed residual fluids. Removed visible traces of oil.

Map Identification Number 188 **SERVICE BOX 46979** **Spill Number: 9900698** **Close Date: 05/05/1999**
181−83 27TH ST BROOKLYN, NY TT−Id: 520A−0047−429

MAP LOCATION INFORMATION
Site location mapped by: PARCEL MAPPING (2)
Approximate distance from property: 1496 feet to the ENE

ADDRESS CHANGE INFORMATION
Revised street: NO CHANGE
Revised zip code: NO CHANGE

Source of Spill: UNKNOWN
Notifier Type: Affected Persons
Caller Name: STEVEN CRIBBIN
DEC Investigator: JHOCONNE

Spiller: UNKNOWN
Notifier Name: MR DELLACROCE
Caller Agency: CON EDISON
Contact for more spill info:

Spiller Phone:
Notifier Phone: (718) 802−5196
Caller Phone: (212) 580−6763
Contact Person Phone:

Category: Known petroleum or hazardous material release with minimal potential for fire/explosion (indoors or outdoors), drinking water contamination, or releases to surface waters.
Class: Willing RP − No DEC Field Response − Corrective Action Initiated or Completed by RP or Other Agency

Spill Date	Date Cleanup Ceased	Cause of Spill	Meets Cleanup Standards	Penalty Recommended
04/19/1999		UNKNOWN	NO	NO

Material Spilled	Material Class	Quantity Spilled	Units	Quantity Recovered	Units	Resource(s) Affected
UNKNOWN PETROLEUM	PETROLEUM	2.00	GALLONS	0.00	GALLONS	SOIL

Caller Remarks: NO REMARKS GIVEN FOR THIS SPILL

DEC Investigator Remarks:

Prior to Sept, 2004 data translation this spill Lead_DEC Field was "O'CONNELL"
Con ed e2mis notes:

Approx 2 gallons of an unknown oil on 30 gallons of water. No oil filled equipment in hole. 2ppm. Reported oil cleanup completed in SB46979.

Incident is closed.

Map Identification Number 189 **MANHOLE #4004** **Spill Number: 0404247** **Close Date: 07/26/2005**
4TH AVE/27TH ST BROOKLYN, NY TT−Id: 520A−0037−377

MAP LOCATION INFORMATION
Site location mapped by: ADDRESS MATCHING
Approximate distance from property: 1509 feet to the ENE

ADDRESS CHANGE INFORMATION
Revised street: NO CHANGE
Revised zip code: NO CHANGE

Source of Spill:	UNKNOWN	Spiller:	UNKNOWN SPILLER	Spiller Phone:	
Notifier Type:	Other	Notifier Name:	MR. WEINRIGHT	Notifier Phone:	(212) 580−6763
Caller Name:	KEVIN MCRADLE	Caller Agency:	CON ED	Caller Phone:	(212) 580−6763
DEC Investigator:	GDBREEN	Contact for more spill info:	ERT DESK	Contact Person Phone:	(212) 580−8383

Category: Possible petroleum release with minimal potential for fire/explosion (indoors or outdoors), drinking water contamination, or releases to surface waters, known releases with no potential for damage, or non−petroleum/non−hazardous spills.
Class: Willing RP − No DEC Field Response − Corrective Action Initiated or Completed by RP or Other Agency

Spill Date	Date Cleanup Ceased	Cause of Spill	Meets Cleanup Standards	Penalty Recommended
07/20/2004		UNKNOWN	NO	NO

Material Spilled	Material Class	Quantity Spilled	Units	Quantity Recovered	Units	Resource(s) Affected
UNKNOWN PETROLEUM	PETROLEUM	1.00	GALLONS	0.00	GALLONS	SOIL

Caller Remarks:

1 quart of unknown oil on 500 (actually FIVE) gallons of water in manhole.

Cleanup pending deenergizing the feeder.

Ref. 154432

DEC Investigator Remarks:

154432
7−20−04 12:30HRS V. TUSH 12981 (UG) REPORTS, FOUND ONE QUART OF UNKNOWN OIL ON FIVE GALLONS OF WATER. AT THIS TIME OIL APPEARS TO BE CONTAINED AND NO SEWERS OR WATERWAYS WERE AFFECTED. CLEANUP PENDING LAB RESULTS.

7/21/04 04:25 HRS. −− ConEd employees FOUND BARE COPPER AND LEAKING CABLE IN MANHOLE, repair scheduled.

UPDATE 25−JUL−04 0302 HOURS
FLUSH MECHANIC BANKHEAD REPORTS STRUCTURE HAS BEEN DOUBLE WASHED WITH BIO−GEN 760, NO SUMP WAS FOUND, REMOVED TAG NO. 35501.

STRUCTURE IS 100%.

UPDATE: 11/05/04 10:57
AS PER D FAULT DATA BASE , D FAULT WAS COMPLETED 7/21/04. D FAULT TAG REMOVED, CLEANUP COMPLETE.

Map Identification Number 190 **205 29TH STREET** **Spill Number: 9512688** **Close Date: 11/22/1996**
205 29TH STREET BROOKLYN, NY TT−Id: 520A−0041−736

MAP LOCATION INFORMATION
Site location mapped by: PARCEL MAPPING (3)
Approximate distance from property: 1530 feet to the E

ADDRESS CHANGE INFORMATION
Revised street: NO CHANGE
Revised zip code: NO CHANGE

Source of Spill:	PRIVATE DWELLING	Spiller:	UNKNOWN	Spiller Phone:	
Notifier Type:	Other	Notifier Name:	MS GUEER	Notifier Phone:	(718) 768−4088
Caller Name:	ZOLA BAILEY	Caller Agency:	DEPT ENVIRONMENTAL PROTEC	Caller Phone:	(718) 595−6700
DEC Investigator:	MCTIBBE	Contact for more spill info:	UNKNOWN	Contact Person Phone:	

Category: Known or probable release, where, without action, there is a potential for a fire/explosion hazard (indoors or outdoors), contamination of drinking water supplies, or significant release to surface waters.
Class: Willing RP − DEC Field Response − Corrective Action Initiated, Taken Over, or Completed by RP or Other Agency

Spill Date	Date Cleanup Ceased	Cause of Spill	Meets Cleanup Standards	Penalty Recommended
01/11/1996		UNKNOWN	NO	NO

Material Spilled	Material Class	Quantity Spilled	Units	Quantity Recovered	Units	Resource(s) Affected
#2 FUEL OIL	PETROLEUM	0	GALLONS	0	GALLONS	SOIL

Caller Remarks:

OIL COMMING UP FROM PROPERTY UNKNOWN FROM WHERE, IS CAUSING A

PROBLEM WITH NEIGHBORS POSS OVER FILLED TANK−OWNERS APPARENTLY

NOT HOME

DEC Investigator Remarks:

Prior to Sept, 2004 data translation this spill Lead_DEC Field was "M TIBBE"
handled by DEP.

Map Identification Number 191 **217902; 5 AVE AND 36 ST.** **Spill Number: 0914367** **Close Date: 08/17/2009**
5 AVE AND 36 ST. BROOKLYN, NY TT−Id: 520A−0248−403

MAP LOCATION INFORMATION
Site location mapped by: ADDRESS MATCHING
Approximate distance from property: 1555 feet to the SE

ADDRESS CHANGE INFORMATION
Revised street: 5TH AVE / 36TH ST
Revised zip code: NO CHANGE

Source of Spill: COMMERCIAL/INDUSTRIAL
Notifier Type: Responsible Party
Caller Name:
DEC Investigator: DMPOKRZY
Spiller: ERT DESK − CON EDISON
Notifier Name:
Caller Agency:
Contact for more spill info: ERT DESK
Spiller Phone:
Notifier Phone:
Caller Phone:
Contact Person Phone: (212) 580−8383

Category: Possible petroleum release with minimal potential for fire/explosion (indoors or outdoors), drinking water contamination, or releases to surface waters, known releases with no potential for damage, or non−petroleum/non−hazardous spills.
Class: Willing RP − No DEC Field Response − Corrective Action Initiated or Completed by RP or Other Agency

Spill Date	Date Cleanup Ceased	Cause of Spill	Meets Cleanup Standards	Penalty Recommended
08/07/2009		UNKNOWN	NO	NO

Material Spilled	Material Class	Quantity Spilled	Units	Quantity Recovered	Units	Resource(s) Affected
UNKNOWN PETROLEUM	PETROLEUM	0	GALLONS	0	GALLONS	UTILITY

Caller Remarks: NO REMARKS GIVEN FOR THIS SPILL

DEC Investigator Remarks: NO DEC INVESTIGATOR REMARKS GIVEN FOR THIS SPILL.

Map Identification Number 192 **MANHOLE 4045** **Spill Number: 0010159** **Close Date: 12/28/2001**
4TH AVE/42ND ST BROOKLYN, NY TT−Id: 520A−0037−257

MAP LOCATION INFORMATION
Site location mapped by: ADDRESS MATCHING
Approximate distance from property: 1560 feet to the S

ADDRESS CHANGE INFORMATION
Revised street: NO CHANGE
Revised zip code: NO CHANGE

Source of Spill: UNKNOWN
Notifier Type: Other
Caller Name: JIMMY FOX
DEC Investigator: OKWUOHA
Spiller: UNKNOWN
Notifier Name: MR NEVILLE
Caller Agency: CON EDISON
Contact for more spill info: JIMMY FOX
Spiller Phone:
Notifier Phone: (212) 580−6763
Caller Phone: (212) 580−6763
Contact Person Phone: (212) 580−6763

Category: Known petroleum or hazardous material release with minimal potential for fire/explosion (indoors or outdoors), drinking water contamination, or releases to surface waters.
Class: Willing RP − No DEC Field Response − Corrective Action Initiated or Completed by RP or Other Agency

Spill Date	Date Cleanup Ceased	Cause of Spill	Meets Cleanup Standards	Penalty Recommended
12/09/2000		UNKNOWN	NO	NO

Material Spilled	Material Class	Quantity Spilled	Units	Quantity Recovered	Units	Resource(s) Affected
UNKNOWN PETROLEUM	PETROLEUM	0	GALLONS	0	GALLONS	SOIL

Caller Remarks:

1/2 pt oil on floor of manhole. clean up pending. con ed 134−697

DEC Investigator Remarks: DEC INVESTIGATOR REMARKS NOT AVAILABLE FOR THIS SPILL ACCORDING TO THE LAST UPDATE.

The following DEC Investigator Remarks were available prior to 1/1/2002:

E2MIS NOTES:

12/9/00 1250 HOURS: 1 PT. OF UNKNOWN OIL SPILLED ON DIRT ON FLOOR OF STRUCTURE. STATES THAT OIL AFFECTED A 1 SQR. FEET AREA. STATES THERE IS A REGULATOR TANK IN STRUCTURE WHICH IS NOT LEAKING. STATES THERE IS A DRAIN IN STRUCTURE THAT IS NOT AFFCTED. HAS TAKEN A SOLID SAMPLE.

13:45 HOURS: DRAIN WAS CEMENTED.

12/10/2000: PCB RESULTS: 11 PPM

12/15/2001: 1025 HOURS: CLEANUP COMPLETE. NO SUMP IN STRUCTURE.

12/18/2001: 1625 HOURS: CLEANUP COMPLETED BY REMOVING SOLIDS USING DIAPERS AND COAGULANT. NO LEAKING COMPANY EQUIPMENT. INCIDENT CLOSED.

Map Identification Number 193 **MANHOLE 70609** **Spill Number: 9812750** **Close Date: 10/17/2002**
26TH ST AND 3RD AVE BROOKLYN, NY TT−Id: 520A−0050−135

MAP LOCATION INFORMATION
Site location mapped by: MANUAL MAPPING (3)
Approximate distance from property: 1561 feet to the NE

ADDRESS CHANGE INFORMATION
Revised street: 26TH ST / 3RD AVE
Revised zip code: UNKNOWN

Source of Spill:	COMMERCIAL/INDUSTRIAL	Spiller:		Spiller Phone:	
Notifier Type:	Affected Persons	Notifier Name:	MR THORTON	Notifier Phone:	(212) 580−6763
Caller Name:	MIKE CESARE	Caller Agency:	CON EDISON	Caller Phone:	(212) 580−6763
DEC Investigator:	CAENGELH	Contact for more spill info:	MIKE CESARE	Contact Person Phone:	(212) 580−6763

Category: Known petroleum or hazardous material release with minimal potential for fire/explosion (indoors or outdoors), drinking water contamination, or releases to surface waters.
Class: Willing RP − No DEC Field Response − Corrective Action Initiated or Completed by RP or Other Agency

Spill Date	Date Cleanup Ceased	Cause of Spill	Meets Cleanup Standards	Penalty Recommended
01/16/1999		UNKNOWN	NO	NO

Material Spilled	Material Class	Quantity Spilled	Units	Quantity Recovered	Units	Resource(s) Affected
UNKNOWN PETROLEUM	PETROLEUM	2.00	GALLONS	0.00	GALLONS	SOIL

Caller Remarks:

found unk type of oil at location − 2 gal of materal on top of

50 gallons of water − con ed spill 122479 − will take sample

and awate results than start clean−up

DEC Investigator Remarks:

Prior to Sept, 2004 data translation this spill Lead_DEC Field was "ENGELHARDT"
e2mis no. 122−479:

1/16/98 11:20 J.MCINTYRE #48733 FOD OPP. REPORTED FINDING 2 GAL UNKNOWN OIL ON TOP OF 50 GAL WATER WHILE LOCATING TROUBLE FAULT ON FDR. IN MH70609 N/S 26 ST. 300’ W/O 3 AVE. NO SEWERS OR WATERWAYS AFFECTED. UNABLE TO TELL IF SUMP IS IN MH. OR REGULATOR AT THIS TIME. A SAMPLE WAS TAKEN FOREMAN WILL TAKE TO CHEM. LAB. 4−6 HR. RESULTS REQUESTED CLEAN UP PENDING RESULTS OF SAMPLE. INSTALLED E.S.TAG #13574.

1/16/99 18:05 HRS −− LAB SEQ# 99−00486, <1.0 PPM PCB.

UPDATE 1139 HRS 1/17 A.HOWELL OS FLUSH INSPECTED LOCATION REPORTS A SLITE ODOR FROM OILY DEDRIS REQUESTED A TEST FOR FLASH POINT. HE WAS TOLD BY CHEM LAB TEST NOT POSSIBLE UNTIL TUES 1/19. AFTER DISCUSSION WITH SHIFT MANAGER TOLD MR HOWELL TO CALL CHEM LAB BACK AND REQUEST A CHEMIST ON SITE TO CHECK ATMOSPHERE.

UPDATE*** 1−17−99 2:55 FLASHPOINT RESULTS−−− 99−00497−001 <161 DEG. F.

UPDATE: 1/18/99 − 1330 K. QUEST − 55475 − ENV. OPS., REPORTS <1.0 PPM CLEANUP COMPLETE WITH SLIX AND TAG #122479 REMOVED. INCIDENT IS CLOSED.

Map Identification Number 194 **MANHOLE 70609** **Spill Number: 0008536** **Close Date: 11/29/2000**
26TH ST/3RD AVE BROOKLYN, NY TT−Id: 520A−0050−136

MAP LOCATION INFORMATION
Site location mapped by: MANUAL MAPPING (3)
Approximate distance from property: 1561 feet to the NE

ADDRESS CHANGE INFORMATION
Revised street: NO CHANGE
Revised zip code: UNKNOWN

Source of Spill: UNKNOWN Spiller: UNKNOWN − UNKNOWN Spiller Phone:
Notifier Type: Affected Persons Notifier Name: TED ROBICHAUD Notifier Phone: (212) 580−6763
Caller Name: TED ROBICHAUD Caller Agency: CON EDISON Caller Phone: (212) 580−6763
DEC Investigator: KMFOLEY Contact for more spill info: CALLER Contact Person Phone:

Category: Known petroleum or hazardous material release with minimal potential for fire/explosion (indoors or outdoors), drinking water contamination, or releases to surface waters.
Class: Willing RP − No DEC Field Response − Corrective Action Initiated or Completed by RP or Other Agency

Spill Date	Date Cleanup Ceased	Cause of Spill	Meets Cleanup Standards	Penalty Recommended
10/21/2000		UNKNOWN	NO	NO

Material Spilled	Material Class	Quantity Spilled	Units	Quantity Recovered	Units	Resource(s) Affected
UNKNOWN PETROLEUM	PETROLEUM	1.00	GALLONS	0.00	GALLONS	SOIL

Caller Remarks:

discovered 1/2 pint on top of 400 gallons of water.

con ed #134045

DEC Investigator Remarks:

Prior to Sept, 2004 data translation this spill Lead_DEC Field was "FOLEY"
E2MIS Notes:

Found approximately 1/2 pint of unknown oil on 400 gallons of water in manhole 70609. No sewers or waterways affected. Sample taken.

10/22/00 Update: Results returned <1ppm PCB.

10/23/00 Update: Cleanup completed by Flush employee by double washing structure with slix. Liquids were removed by tanker, and solids were removed by vactor. No leaking equipment was found.

Map Identification Number 195 **GOWANUS GAS TURBINES** **Spill Number: 9811140** **Close Date: 03/21/2002**
29TH STREET & 2ND AVENUE BROOKLYN, NY TT−Id: 520A−0051−288
29TH STREET & SECOND AVE

MAP LOCATION INFORMATION
Site location mapped by: PARCEL MAPPING − LARGE SITE
Approximate distance from property: 1610 feet to the NNE

ADDRESS CHANGE INFORMATION
Revised street: 27TH ST
Revised zip code: 11232

Source of Spill:	COMMERCIAL/INDUSTRIAL	Spiller:	CON ED − GOWANUS GAS TURBINES	Spiller Phone:	
Notifier Type:	Responsible Party	Notifier Name:	LISA PRIMEGGIA	Notifier Phone:	(212) 580−6763
Caller Name:	LISA PRIMEGGIA	Caller Agency:	CON EDISON	Caller Phone:	(212) 580−6763
DEC Investigator:	CAENGELH	Contact for more spill info:	LISA PRIMEGGIA	Contact Person Phone:	(212) 580−6763

Category: Known petroleum or hazardous material release with minimal potential for fire/explosion (indoors or outdoors), drinking water contamination, or releases to surface waters.
Class: Willing RP − DEC Field Response − Corrective Action Initiated, Taken Over, or Completed by RP or Other Agency

Spill Date	Date Cleanup Ceased	Cause of Spill	Meets Cleanup Standards	Penalty Recommended
11/23/1998		UNKNOWN	NO	NO

Material Spilled	Material Class	Quantity Spilled	Units	Quantity Recovered	Units	Resource(s) Affected
UNKNOWN PETROLEUM	PETROLEUM	0	GALLONS	0	GALLONS	SOIL

Caller Remarks:

WHILE BORING HOLES IN SOIL SPILL INITIALLY DISCOVERED ON 11−23−98

VENDOR DID NOT NOTIFY CON EDISON UNTIL 12−04−98 AT 10−45AM

SAMPLES TAKEN. CON ED #121707

DEC Investigator Remarks:

Prior to Sept, 2004 data translation this spill Lead_DEC Field was "ENGELHARDT"
12/7/98: Spoke with Christine Kovari (Con Ed SSO) − Phase II investigation for 2 purposes:

1) divestiture

2) to confirm underground pipe which was source of Appendix B spills − may be some type of drainage conduit. Pipe was plugged up at discharge end. Con Ed has no idea what pipe is or where it comes from.

Phase II consisted of 6 borings along raodway and in vicinity of pipe. Two borings closest to entrance gate − found sheen in one. Three additional soil borings hit concrete refusal at 3 feet bg − they think it is the bulkhead structure. Don't know where to go from here.

Also putting in perimeter borings on adjacent substation property to see if anything is migrating off substation. Took one VOA groundwater sample from area where sheen was encountered in boring, but sample is likely to be rejected by lab due to suspended sediment. (JHO)

3/21/02: Draft Site Investigation Report dated May 4, 1999 found no evidence of soil or groundwater contamination related to historic use, storage or spillage of petroleum at the site. A well was installed at the SB−5 location − no free product was noted in a number of gauging events. (JHO)

Map Identification Number 196 **GOWANUS GAS TURBINE SITE** **Spill Number: 9810249** **Close Date: 12/12/2000**
29TH STREET & 2ND AVENUE BROOKLYN, NY TT−Id: 520A−0051−287
29TH STREET & SECOND AVE

MAP LOCATION INFORMATION
Site location mapped by: PARCEL MAPPING − LARGE SITE
Approximate distance from property: 1610 feet to the NNE

ADDRESS CHANGE INFORMATION
Revised street: 27TH ST
Revised zip code: 11232

Source of Spill:	COMMERCIAL/INDUSTRIAL	Spiller:	UNK − MILLER ENVIRONMENTAL GRP	Spiller Phone:	(516) 369−4900
Notifier Type:	Other	Notifier Name:	JOE DEVOTI	Notifier Phone:	(212) 580−6763
Caller Name:	JOE DEVOTI	Caller Agency:	CON EDISON	Caller Phone:	(212) 580−6763
DEC Investigator:	CAENGELH	Contact for more spill info:	MIKE CESARE	Contact Person Phone:	(212) 580−6763

Category: Known or probable release, where, without action, there is a potential for a fire/explosion hazard (indoors or outdoors), contamination of drinking water supplies, or significant release to surface waters.
Class: Willing RP − DEC Field Response − Corrective Action Initiated, Taken Over, or Completed by RP or Other Agency

Spill Date	Date Cleanup Ceased	Cause of Spill	Meets Cleanup Standards	Penalty Recommended
11/13/1998		OTHER	NO	NO

Material Spilled	Material Class	Quantity Spilled	Units	Quantity Recovered	Units	Resource(s) Affected
UNKNOWN PETROLEUM	PETROLEUM	0	GALLONS	0	GALLONS	SURFACE WATER

Caller Remarks:

CONTRACTOR WORKING AT LOCATION WAS CUPLING HOSES WHEN RESIDUAL OIL

MIXTURE GOT RELEASED INTO CANAL. PADS PUT IN PLACE−CLEAN UP IN PROGRESS. CON ED'S SPILL #121242.

DEC Investigator Remarks:

Prior to Sept, 2004 data translation this spill Lead_DEC Field was "ENGELHARDT"
Leak from contractor's vacuum hose onto pier and into water. Inside permanently boomed area. Clean up was completed by site personnel.

Map Identification Number 197 **GOWANUS CANAL** **Spill Number: 9808932** **Close Date: 11/30/2000**
29TH STREET & 2ND AVENUE BROOKLYN, NY TT−Id: 520A−0051−285
29TH STREET & SECOND AVE

MAP LOCATION INFORMATION
Site location mapped by: PARCEL MAPPING − LARGE SITE
Approximate distance from property: 1610 feet to the NNE

ADDRESS CHANGE INFORMATION
Revised street: 27TH ST
Revised zip code: 11232

Source of Spill:	UNKNOWN	Spiller:	UNKNOWN	Spiller Phone:	
Notifier Type:	Other	Notifier Name:	MR CERBONE	Notifier Phone:	
Caller Name:	JOE DEVOTI	Caller Agency:	CON EDISON	Caller Phone:	(212) 580−6763
DEC Investigator:	CAENGELH	Contact for more spill info:	CALLER	Contact Person Phone:	(212) 580−6763

Category: Known petroleum or hazardous material release with minimal potential for fire/explosion (indoors or outdoors), drinking water contamination, or releases to surface waters.
Class: Willing RP − No DEC Field Response − Corrective Action Initiated or Completed by RP or Other Agency

Spill Date	Date Cleanup Ceased	Cause of Spill	Meets Cleanup Standards	Penalty Recommended
10/19/1998		UNKNOWN	NO	NO

Material Spilled	Material Class	Quantity Spilled	Units	Quantity Recovered	Units	Resource(s) Affected
UNKNOWN PETROLEUM	PETROLEUM	0	GALLONS	0	GALLONS	SURFACE WATER

Caller Remarks:

caller reported a sheen on water. cleanup company contacted.

DEC Investigator Remarks:

Prior to Sept, 2004 data translation this spill Lead_DEC Field was "ENGELHARDT"
e2mis notes:

Operator noticed sheen in the water outside containment boom behind power barge #3. Sheen is an unknown fluid and is approx. 10' x 20'. S&D was called to respond for cleanup. Surveyed all barges for leaks.

No source found on Con Ed property.

Map Identification Number 198 **GOWANAUS GAS TURBINE SITE** **Spill Number: 9801743** **Close Date: 11/30/2000**
29TH STREET & 2ND AVENUE BROOKLYN, NY TT−Id: 520A−0051−297
29TH STREET & SECOND AVE

MAP LOCATION INFORMATION
Site location mapped by: PARCEL MAPPING − LARGE SITE
Approximate distance from property: 1610 feet to the NNE

ADDRESS CHANGE INFORMATION
Revised street: 27TH ST
Revised zip code: 11232

Source of Spill:	VESSEL	Spiller:	MR. ROACH − CON EDISON	Spiller Phone:	(212) 580−6764
Notifier Type:	Responsible Party	Notifier Name:	SAME	Notifier Phone:	
Caller Name:	MR ROACH	Caller Agency:	CON ED	Caller Phone:	(212) 580−6764
DEC Investigator:	JHOCONNE	Contact for more spill info:	RICHARD ROACH	Contact Person Phone:	(212) 580−6764

Category: Known petroleum or hazardous material release with minimal potential for fire/explosion (indoors or outdoors), drinking water contamination, or releases to surface waters.
Class: Willing RP − No DEC Field Response − Corrective Action Initiated or Completed by RP or Other Agency

Spill Date	Date Cleanup Ceased	Cause of Spill	Meets Cleanup Standards	Penalty Recommended
05/10/1998		OTHER	NO	NO

Material Spilled	Material Class	Quantity Spilled	Units	Quantity Recovered	Units	Resource(s) Affected
UNKNOWN MATERIAL	OTHER	0	GALLONS	0	GALLONS	SURFACE WATER

Caller Remarks:

THEY HAVE PENTYLCHLOROETHYLENE LEAKING OUT OF THE WOOD THAT IS ON A BARGE.THERE IS A SHEEN ON THE EAST RIVER ABOUT 100 YARDS IN SIZE.

DEC Investigator Remarks:

Prior to Sept, 2004 data translation this spill Lead_DEC Field was "O'CONNELL"
e2mis notes:

Observed a sheen in water by GT3 and GT4. Operator inspected both barges and found no leaks. Found vendor barge to be the source. S&D called to site and deployed sweeps in water.

USCG was informed that barge is owned by Simpson & Brown Construction. Vendor cleaned up barge. USCG inspected barge and found it satisfactory.

Map Identification Number 199 **GOWANUS GAS TURBINE SITE** **Spill Number: 9713276** **Close Date: 03/03/1998**
29TH STREET/2ND AVENUE BROOKLYN, NY TT−Id: 520A−0051−281

MAP LOCATION INFORMATION
Site location mapped by: PARCEL MAPPING − LARGE SITE
Approximate distance from property: 1610 feet to the NNE

ADDRESS CHANGE INFORMATION
Revised street: 27TH ST
Revised zip code: 11232

Source of Spill:	COMMERCIAL/INDUSTRIAL	Spiller:	JOE DEVOTI − CON ED	Spiller Phone:	(212) 580−6764
Notifier Type:	Responsible Party	Notifier Name:	MR SCHIAVONE	Notifier Phone:	(718) 499−1303
Caller Name:	JOE DEVOTI	Caller Agency:	CONED	Caller Phone:	(212) 580−6763
DEC Investigator:	CAENGELH	Contact for more spill info:	JOE DEVOTI	Contact Person Phone:	(212) 580−6763

Category: Known petroleum or hazardous material release with minimal potential for fire/explosion (indoors or outdoors), drinking water contamination, or releases to surface waters.
Class: Willing RP − No DEC Field Response − Corrective Action Initiated or Completed by RP or Other Agency

Spill Date	Date Cleanup Ceased	Cause of Spill	Meets Cleanup Standards	Penalty Recommended
02/27/1998		UNKNOWN	NO	NO

Material Spilled	Material Class	Quantity Spilled	Units	Quantity Recovered	Units	Resource(s) Affected
KEROSENE	PETROLEUM	1.00	GALLONS	1.00	GALLONS	SOIL

Caller Remarks:

KEROSENE SOAKED INTO OIL ABSORBANT PADS (APPROX. 20), UNKNOWN HOW THEY GOT THERE.

DEC Investigator Remarks:

Prior to Sept, 2004 data translation this spill Lead_DEC Field was "ENGLEHARDT"
3/3/98 e−mail from ERT Carbone: Unknown how pads got there. Pads removed on 2/27/98.

Map Identification Number 200 **GOWANUS CANNAL** **Spill Number: 9706169** **Close Date: 08/21/1997**
29TH STREET & 2ND AVENUE BROOKLYN, NY TT−Id: 520A−0051−277
29TH STREET & SECOND AVE

MAP LOCATION INFORMATION
Site location mapped by: PARCEL MAPPING − LARGE SITE
Approximate distance from property: 1610 feet to the NNE

ADDRESS CHANGE INFORMATION
Revised street: 27TH ST
Revised zip code: 11232

Source of Spill:	COMMERCIAL/INDUSTRIAL	Spiller:	RICHARD ROACH − CON EDISON		Spiller Phone: (212) 580−6764
Notifier Type:	Responsible Party	Notifier Name:	RICHARD ROACH		Notifier Phone: (212) 580−6764
Caller Name:	RICHARD ROACH	Caller Agency:	CON ED		Caller Phone: (212) 580−6764
DEC Investigator:	JHOCONNE	Contact for more spill info:			Contact Person Phone:

Category: Known petroleum or hazardous material release with minimal potential for fire/explosion (indoors or outdoors), drinking water contamination, or releases to surface waters.
Class: Willing RP − DEC Field Response − Corrective Action Initiated, Taken Over, or Completed by RP or Other Agency

Spill Date	Date Cleanup Ceased	Cause of Spill	Meets Cleanup Standards	Penalty Recommended
08/21/1997		OTHER	NO	NO

Material Spilled	Material Class	Quantity Spilled	Units	Quantity Recovered	Units	Resource(s) Affected
LUBE OIL	PETROLEUM	0	GALLONS	0	GALLONS	SURFACE WATER

Caller Remarks:

caller stated rain has washed oil from deck.

DEC Investigator Remarks:

Prior to Sept, 2004 data translation this spill Lead_DEC Field was "O'CONNELL"
8/21 − JHO RESPONDED WITH AVERY TOM OF CON ED. BILGE AREA OF TWO FLOATING GAS TURBINES OVERFLOWED DUE TO HEAVY RAINS. OIL/WATER SEPARATOR COULD NOT HANDLE THE VOLUME. BILGE WATER LEAKED FROM FOUR SPOTS: TWO ON EACH BARGE. COAST GUARD RESPONDED EARLY IN THE MORNING, ISSUED FINDINGS AND RECOMMENDATIONS TO MAKE REPAIRS TO FLANGE WELDS ON THE BARGES. ACCORDING TO CON ED, CONTRACTOR (S&D) TO PUMP DOWN WATER LEVEL IN BILGE TO ALLOW WELDERS TO WORK ON WELDS. SILVER SHEEN IS CONTAINED WITHIN BOOMED AREA, ALTHOUGH COAST GUARD REPORTED THAT A SHEEN WAS VISIBLE IN GOWANUS BAY − IT COULD BE ATTRIBUTED TO ANOTHER SOURCE. IMPACT TO WATER APPEARS MINIMAL.

Map Identification Number 201 **CON ED GOWANUS GAS TURBIN** **Spill Number: 9704982** **Close Date: 06/24/1998**
29TH STREET & 2ND AVENUE BROOKLYN, NY TT−Id: 520A−0051−275
29TH STREET & SECOND AVE

MAP LOCATION INFORMATION
Site location mapped by: PARCEL MAPPING − LARGE SITE
Approximate distance from property: 1610 feet to the NNE

ADDRESS CHANGE INFORMATION
Revised street: 27TH ST
Revised zip code: 11232

Source of Spill:	COMMERCIAL/INDUSTRIAL	Spiller:	TIM SOILCH − CON EDISON	Spiller Phone:	(212) 580−6764
Notifier Type:	Federal Government	Notifier Name:	RICHARD CURRIE	Notifier Phone:	(212) 668−7920
Caller Name:	RICHARD CURRIE	Caller Agency:	US COAST GAURD	Caller Phone:	(212) 668−7920
DEC Investigator:	CAENGELH	Contact for more spill info:	MISS LUKSHIRDES	Contact Person Phone:	(917) 273−0590

Category: Known petroleum or hazardous material release with minimal potential for fire/explosion (indoors or outdoors), drinking water contamination, or releases to surface waters.
Class: Willing RP − No DEC Field Response − Corrective Action Initiated or Completed by RP or Other Agency

Spill Date	Date Cleanup Ceased	Cause of Spill	Meets Cleanup Standards	Penalty Recommended
07/25/1997		OTHER	NO	NO

Material Spilled	Material Class	Quantity Spilled	Units	Quantity Recovered	Units	Resource(s) Affected
TRANSFORMER OIL	PETROLEUM	0	GALLONS	0	GALLONS	SOIL

Caller Remarks:

FIRE IN LINE CAUSED TRANSFORMER OIL TO SPILL ONTO GROUND−IN PROCESS

OF BEING CLEANED UP

DEC Investigator Remarks:

Prior to Sept, 2004 data translation this spill Lead_DEC Field was "ENGELHARDT"
same as 9704993

Map Identification Number 202 **GOWANUS CANAL** **Spill Number: 9702677** **Close Date: 11/30/2000**
29TH STREET & 2ND AVENUE BROOKLYN, NY TT−Id: 520A−0051−274
29TH STREET & SECOND AVE

MAP LOCATION INFORMATION
Site location mapped by: PARCEL MAPPING − LARGE SITE
Approximate distance from property: 1610 feet to the NNE

ADDRESS CHANGE INFORMATION
Revised street: 27TH ST
Revised zip code: 11232

Source of Spill: VESSEL Spiller: TIM SOILCH − CON EDISON Spiller Phone: (212) 580−6764
Notifier Type: Responsible Party Notifier Name: LISA PRIMEGGIA Notifier Phone: (212) 580−6763
Caller Name: LISA PRIMEGGIA Caller Agency: CON ED Caller Phone: (212) 580−6763
DEC Investigator: JHOCONNE Contact for more spill info: LISA PRIMEGGIA Contact Person Phone: (212) 580−6763

Category: Known petroleum or hazardous material release with minimal potential for fire/explosion (indoors or outdoors), drinking water contamination, or releases to surface waters.
Class: Willing RP − No DEC Field Response − Corrective Action Initiated or Completed by RP or Other Agency

Spill Date	Date Cleanup Ceased	Cause of Spill	Meets Cleanup Standards	Penalty Recommended
06/02/1997		OTHER	NO	NO

Material Spilled	Material Class	Quantity Spilled	Units	Quantity Recovered	Units	Resource(s) Affected
LUBE OIL	PETROLEUM	0	GALLONS	0	GALLONS	SURFACE WATER

Caller Remarks:

WHILE DE WATERING BARGE DISCONNECTED HOSE AND RESIDUAL OIL

ENTERED WATER WAY−SPILL INSIDE STATION BOOM−CLEANING CONTRACTOR

ENROUTE TO SCENE FOR CLEAN UP

DEC Investigator Remarks:

Prior to Sept, 2004 data translation this spill Lead_DEC Field was "O'CONNELL"
e2mis notes: Vendor removing wastewater from GT2 transformer moat − hose disconnected and spilled oil/water mixture on pier.
Spill leached into water between barge and pier, causing sheen.

Map Identification Number 203 **GOWANUS GAS TURBINES** **Spill Number: 9614104** **Close Date: 04/18/1997**
29TH STREET & 2ND AVENUE BROOKLYN, NY TT−Id: 520A−0051−272
29TH STREET & SECOND AVE

MAP LOCATION INFORMATION
Site location mapped by: PARCEL MAPPING − LARGE SITE
Approximate distance from property: 1610 feet to the NNE

ADDRESS CHANGE INFORMATION
Revised street: 27TH ST
Revised zip code: 11232

Source of Spill:	COMMERCIAL/INDUSTRIAL	Spiller:	RICHARD ROACH − CON EDISON	Spiller Phone:	(212) 580−6764
Notifier Type:	Federal Government	Notifier Name:	NRC	Notifier Phone:	(800) 424−8802
Caller Name:	PO JACOBS	Caller Agency:	COST GUARD	Caller Phone:	(212) 668−7920
DEC Investigator:	KATZ	Contact for more spill info:	RICHARD ROACH	Contact Person Phone:	(212) 580−6764

Category: Known petroleum or hazardous material release with minimal potential for fire/explosion (indoors or outdoors), drinking water contamination, or releases to surface waters.
Class: Willing RP − No DEC Field Response − Corrective Action Initiated or Completed by RP or Other Agency

Spill Date	Date Cleanup Ceased	Cause of Spill	Meets Cleanup Standards	Penalty Recommended
03/04/1997		UNKNOWN	NO	NO

Material Spilled	Material Class	Quantity Spilled	Units	Quantity Recovered	Units	Resource(s) Affected
UNKNOWN MATERIAL	OTHER	0	GALLONS	0	GALLONS	SURFACE WATER

Caller Remarks:

SHEEN ON THE GOWANUS CANAL APPEARS CON ED IS RESPONSIBLE

DEC Investigator Remarks: DEC INVESTIGATOR REMARKS NOT AVAILABLE FOR THIS SPILL ACCORDING TO THE LAST UPDATE.

The following DEC Investigator Remarks were available prior to 1/1/2002:

Met with John Alloca of Gowanus GT. no sheen observed on North side of dock where reported. Small (20' x 20') dull sheen between Clean Energy II barge and dock. Told Alloca to deploy pads to remove. No apparent source. Reported operations to USCG PO Hensen.

Map Identification Number 204 **GOWANUS GAS TURBINES** **Spill Number: 9614099** **Close Date: 11/30/2000**
29TH STREET & 2ND AVENUE BROOKLYN, NY TT−Id: 520A−0051−235
29TH STREET & SECOND AVE

MAP LOCATION INFORMATION
Site location mapped by: PARCEL MAPPING − LARGE SITE
Approximate distance from property: 1610 feet to the NNE

ADDRESS CHANGE INFORMATION
Revised street: 27TH ST
Revised zip code: 11232

Source of Spill:	UNKNOWN	Spiller:	CON ED	Spiller Phone:	
Notifier Type:	Responsible Party	Notifier Name:	ED ROACH	Notifier Phone:	(212) 580−6764
Caller Name:	ED ROACH	Caller Agency:	CON ED	Caller Phone:	(212) 580−6764
DEC Investigator:	JHOCONNE	Contact for more spill info:	ED ROACH	Contact Person Phone:	(212) 580−6764

Category: Known petroleum or hazardous material release with minimal potential for fire/explosion (indoors or outdoors), drinking water contamination, or releases to surface waters.
Class: Willing RP − No DEC Field Response − Corrective Action Initiated or Completed by RP or Other Agency

Spill Date	Date Cleanup Ceased	Cause of Spill	Meets Cleanup Standards	Penalty Recommended
03/04/1997		UNKNOWN	NO	NO

Material Spilled	Material Class	Quantity Spilled	Units	Quantity Recovered	Units	Resource(s) Affected
WASTE OIL/USED OIL	PETROLEUM	0	GALLONS	0	GALLONS	SOIL

Caller Remarks:

CALLER FOUND SPILL OF OIL ON PROPERTY.

DEC Investigator Remarks:

Prior to Sept, 2004 data translation this spill Lead_DEC Field was "O'CONNELL"
3/20/97 (Katz notes): Al Fillipi − same as 3/4/97 report − sheen also found in water during inspection w/Brian Mitchell. Placed booms. Dissipated quickly.

e2mis notes:

Noticed sheen between dock and CE2 fuel barge. Absorbent boom placed by site personnel. The source was not from the site. Sample analysis did not match fuel oil.

Map Identification Number 205 **GOWANUS TURBINE SITE** **Spill Number: 9606956** **Close Date: 05/13/1998**
29TH STREET/2ND AVENUE BROOKLYN, NY TT−Id: 520A−0051−265

MAP LOCATION INFORMATION
Site location mapped by: PARCEL MAPPING − LARGE SITE
Approximate distance from property: 1610 feet to the NNE

ADDRESS CHANGE INFORMATION
Revised street: 27TH ST
Revised zip code: 11232

Source of Spill:	VESSEL	Spiller:	CON EDISON	Spiller Phone:	
Notifier Type:	Responsible Party	Notifier Name:	EMPLOYEE	Notifier Phone:	
Caller Name:	TIM SOLICH	Caller Agency:	CON ED	Caller Phone:	(212) 580−6763
DEC Investigator:	JHOCONNE	Contact for more spill info:		Contact Person Phone:	

Category: Known petroleum or hazardous material release with minimal potential for fire/explosion (indoors or outdoors), drinking water contamination, or releases to surface waters.
Class: Willing RP − DEC Field Response − Corrective Action Initiated, Taken Over, or Completed by RP or Other Agency

Spill Date	Date Cleanup Ceased	Cause of Spill	Meets Cleanup Standards	Penalty Recommended
08/31/1996		OTHER	NO	NO

Material Spilled	Material Class	Quantity Spilled	Units	Quantity Recovered	Units	Resource(s) Affected
#2 FUEL OIL	PETROLEUM	1.00	GALLONS	0.00	GALLONS	SURFACE WATER
KEROSENE	PETROLEUM	1.00	GALLONS	0.00	GALLONS	SURFACE WATER

Caller Remarks:

tank expansion spilled less than 1 gal of the oil/kerosene mix in the canal

DEC Investigator Remarks:

Prior to Sept, 2004 data translation this spill Lead_DEC Field was "O'CONNELL"
8/31/96 (Katz notes): called MEG − on way to perform clean up. S&D on−scene − placed boom around. As per Jim Gregory, barge master (pager# 917−616−1400) fuel to/from surge tank is gravity fed to G.T. barges. Came out through overflow veny pipe into Gowanus Canal.Puxxled fuel back through foam mixing system (?). Barge has 6 − 8" containment rail and permanent containment boom around it. 25−35 psi pressure vessel with fill line and return line, feed line.

Map Identification Number 206 **GOWANAS GAS TURBINES** **Spill Number: 9603451** **Close Date: 07/31/1997**
27TH ST/2ND AVE BROOKLYN, NY TT−Id: 520A−0051−391

MAP LOCATION INFORMATION
Site location mapped by: PARCEL MAPPING − LARGE SITE
Approximate distance from property: 1610 feet to the NNE

ADDRESS CHANGE INFORMATION
Revised street: 27TH ST
Revised zip code: 11232

Source of Spill:	COMMERCIAL/INDUSTRIAL	Spiller:	MR MUNO − GOWANAS GAS TURBINES	Spiller Phone:	(718) 499−1303
Notifier Type:	Responsible Party	Notifier Name:	MR MUNO	Notifier Phone:	(718) 499−1303
Caller Name:	LISA PRIMEGGIA	Caller Agency:	CON ED	Caller Phone:	(212) 580−6763
DEC Investigator:	KSTANG	Contact for more spill info:	MR MUNO	Contact Person Phone:	(718) 499−1303

Category: Known petroleum or hazardous material release with minimal potential for fire/explosion (indoors or outdoors), drinking water contamination, or releases to surface waters.
Class: Willing RP − No DEC Field Response − Corrective Action Initiated or Completed by RP or Other Agency

Spill Date	Date Cleanup Ceased	Cause of Spill	Meets Cleanup Standards	Penalty Recommended
06/12/1996		OTHER	NO	NO

Material Spilled	Material Class	Quantity Spilled	Units	Quantity Recovered	Units	Resource(s) Affected
SLUDGE	OTHER	1.00	GALLONS	0.00	GALLONS	SURFACE WATER

Caller Remarks:

contractor cleaning out drains − product was in solid form and relesed through drain into water

DEC Investigator Remarks:

Prior to Sept, 2004 data translation this spill Lead_DEC Field was "TANG"
AFTER CONSIDERING THE FACT THAT THE SPILL OCCURRED SO LONG AGO, AND THAT THE REMARKS INDICATED THAT NO LONG−TERM FOLLOW−UP IS NEEDED. I HAVE DECIDED TO CLOSE THIS SPILL.

Map Identification Number 207 **GOWANUS GAS TURBINE FAC** **Spill Number: 9516210** **Close Date: 03/21/2002**
29TH STREET & 2ND AVENUE BROOKLYN, NY TT−Id: 520A−0051−255
29TH STREET & SECOND AVE

MAP LOCATION INFORMATION
Site location mapped by: PARCEL MAPPING − LARGE SITE
Approximate distance from property: 1610 feet to the NNE

ADDRESS CHANGE INFORMATION
Revised street: 27TH ST
Revised zip code: 11232

Source of Spill: UNKNOWN
Notifier Type: Other
Caller Name: STEVE ROMERO
DEC Investigator: JHOCONNE

Spiller: UNKNOWN − UNKNOWN
Notifier Name: MR. ROLENE
Caller Agency: CON ED
Contact for more spill info: STEVE ROMERO

Spiller Phone:
Notifier Phone: (718) 499−1303
Caller Phone: (212) 580−6763
Contact Person Phone: (212) 580−6763

Category: Known or probable release, where, without action, there is a potential for a fire/explosion hazard (indoors or outdoors), contamination of drinking water supplies, or significant release to surface waters.
Class: Willing RP − DEC Field Response − Corrective Action Initiated, Taken Over, or Completed by RP or Other Agency

Spill Date	Date Cleanup Ceased	Cause of Spill	Meets Cleanup Standards	Penalty Recommended
03/18/1996		UNKNOWN	NO	NO

Material Spilled	Material Class	Quantity Spilled	Units	Quantity Recovered	Units	Resource(s) Affected
UNKNOWN PETROLEUM	PETROLEUM	0	GALLONS	0	GALLONS	SURFACE WATER

Caller Remarks:

unkn petro product coming from pipe − spill is conatined with oil booms by con ed −

DEC Investigator Remarks:

Prior to Sept, 2004 data translation this spill Lead_DEC Field was "O'CONNELL"
3/21/02: Information provided by Orion Power New York indicates

this storm drain was sealed on or about July1, 1996. No

recurrences of sheen emanating from the storm drain have been

noted since then. (JHO)

Map Identification Number 208 **GOWANUS CANAL** **Spill Number: 9512987** **Close Date: 03/21/2002**
29TH STREET & 2ND AVENUE BROOKLYN, NY TT−Id: 520A−0051−253
29TH STREET & SECOND AVE

MAP LOCATION INFORMATION
Site location mapped by: PARCEL MAPPING − LARGE SITE
Approximate distance from property: 1610 feet to the NNE

ADDRESS CHANGE INFORMATION
Revised street: 27TH ST
Revised zip code: 11232

Source of Spill: UNKNOWN Spiller: UNKNOWN Spiller Phone:
Notifier Type: Affected Persons Notifier Name: MR SCHIAVONE Notifier Phone: (718) 499−1303
Caller Name: JOE DEVOTI Caller Agency: CON EDISON Caller Phone: (212) 580−6763
DEC Investigator: JHOCONNE Contact for more spill info: Contact Person Phone:

Category: Known or probable release, where, without action, there is a potential for a fire/explosion hazard (indoors or outdoors), contamination of drinking water supplies, or significant release to surface waters.
Class: Willing RP − DEC Field Response − Corrective Action Initiated, Taken Over, or Completed by RP or Other Agency

Spill Date	Date Cleanup Ceased	Cause of Spill	Meets Cleanup Standards	Penalty Recommended
01/18/1996		UNKNOWN	NO	NO

Material Spilled	Material Class	Quantity Spilled	Units	Quantity Recovered	Units	Resource(s) Affected
UNKNOWN PETROLEUM	PETROLEUM	0	GALLONS	0	GALLONS	SURFACE WATER

Caller Remarks:

LIGHT OIL BUBBLING UP FROM BOTTOM OF CANAL. DRIVERS ENROUTE TO INVESTIGATE FURTHER. 10’X10’ SHEEN. ABSORBANT BOOM IN PLACE.
NRC ALSO NOTIFIED. FURTHER TO FOLLOW.

DEC Investigator Remarks:

Prior to Sept, 2004 data translation this spill Lead_DEC Field was "O’CONNELL"
1/18/96: Glen Katz spoke with Ron Santapaola, Con Ed − sheen between barges, boom in place. Sheen dissipated as of 1425 hrs.
Divers are to investigate futher, will inspect barge for source. Divers en route as of 1425 hrs.

UPDATE: divers found no source but collected sample for analysis possibly from sheen.

1/24/9, Engelhardt notes: Call from Lisa Primeggia, Con Ed − divers inspected bottom of canal, saw nothing. Avery Tom is Con Ed Environmental Affairs person assigned to case. Note: this "burping" up of oil occurred last on 11/27/95 (see spill #9510745).
Call Al Fillipi, Con ed to find out if this happens a lot.

3/21/02: Information provided by Orion Power New York indicates

this storm drain was sealed on or about July1, 1996. No

recurrences of sheen emanating from the storm drain have been

noted since then. (JHO)

Map Identification Number 209 **GOWANUS GAS TURBINE SITE** **Spill Number: 9510745** **Close Date: 03/21/2002**
29TH STREET & 2ND AVENUE BROOKLYN, NY TT−Id: 520A−0051−250
29TH STREET & SECOND AVE

MAP LOCATION INFORMATION
Site location mapped by: PARCEL MAPPING − LARGE SITE
Approximate distance from property: 1610 feet to the NNE

ADDRESS CHANGE INFORMATION
Revised street: 27TH ST
Revised zip code: 11232

Source of Spill:	UNKNOWN	Spiller:	UNKNOWN	Spiller Phone:	
Notifier Type:	Other	Notifier Name:	MR ROLEND	Notifier Phone:	(718) 499−1303
Caller Name:	STEVE ROMERO	Caller Agency:	CON ED	Caller Phone:	(212) 580−6763
DEC Investigator:	CAENGELH	Contact for more spill info:	STEVE ROMERO	Contact Person Phone:	(212) 580−6763

Category: Known petroleum or hazardous material release with minimal potential for fire/explosion (indoors or outdoors), drinking water contamination, or releases to surface waters.
Class: Willing RP − DEC Field Response − Corrective Action Initiated, Taken Over, or Completed by RP or Other Agency

Spill Date	Date Cleanup Ceased	Cause of Spill	Meets Cleanup Standards	Penalty Recommended
11/27/1995		UNKNOWN	NO	NO

Material Spilled	Material Class	Quantity Spilled	Units	Quantity Recovered	Units	Resource(s) Affected
UNKNOWN PETROLEUM	PETROLEUM	0	GALLONS	0	GALLONS	SURFACE WATER

Caller Remarks:

ABOUT 15 FT AWAY FROM ONE OF THE BARGES THERE IS AN OILY SUBSTANCE

COMING UP TO THE SURFACE OF THE WATER. COMPANY HAS DIVERS ENROUTE

TO DETERMINE SOURCE

DEC Investigator Remarks:

Prior to Sept, 2004 data translation this spill Lead_DEC Field was "ENGELHARDT"
11/28/95: Update from Steve Romero, Con Ed − bubbling oil stopped at 1400 hrs. yesterday (11/27). Divers showed up today, went down at 6:55 AM.

UPDATE: oil sheen from same source appeared on 1/18/96 (see spill #9512987).

3/21/02: Information provided by Orion Power New York indicates this storm drain was sealed on or about July1, 1996. No recurrences of sheen emanating from the storm drain have been noted since then. (JHO)

Map Identification Number 210 **GOWANUS BAY** **Spill Number: 9510741** **Close Date: 11/27/1995**
29TH STREET & 2ND AVENUE BROOKLYN, NY TT−Id: 520A−0051−308
29TH STREET & SECOND AVE

MAP LOCATION INFORMATION
Site location mapped by: PARCEL MAPPING − LARGE SITE
Approximate distance from property: 1610 feet to the NNE

ADDRESS CHANGE INFORMATION
Revised street: 27TH ST
Revised zip code: 11232

Source of Spill:	UNKNOWN	Spiller:	UNKNOWN	Spiller Phone:	
Notifier Type:	Federal Government	Notifier Name:	CON ED	Notifier Phone:	
Caller Name:	WHINHAM F	Caller Agency:	US COAST GUARD	Caller Phone:	(212) 668−7920
DEC Investigator:	KSTANG	Contact for more spill info:	WHINHAM F	Contact Person Phone:	(212) 668−7920

Category: Known petroleum or hazardous material release with minimal potential for fire/explosion (indoors or outdoors), drinking water contamination, or releases to surface waters.
Class: Willing RP − No DEC Field Response − Corrective Action Initiated or Completed by RP or Other Agency

Spill Date	Date Cleanup Ceased	Cause of Spill	Meets Cleanup Standards	Penalty Recommended
11/27/1995		UNKNOWN	NO	NO

Material Spilled	Material Class	Quantity Spilled	Units	Quantity Recovered	Units	Resource(s) Affected
UNKNOWN PETROLEUM	PETROLEUM	0	GALLONS	0	GALLONS	SURFACE WATER

Caller Remarks:

UNKNOWN SHEEN ON WATER

DEC Investigator Remarks:

Prior to Sept, 2004 data translation this spill Lead_DEC Field was "TANG"

team will be there in about 1/2 an hour − boom deployed and divers at scene − it is taking place near their barge, con ed

called uscg, again at 4:13, no big deal − no DEC action required

Map Identification Number 211 **.FALSE.** **Spill Number: 9506005** **Close Date: 11/21/1997**
27TH STREET & 3RD AVENUE BROOKLYN, NY TT−Id: 520A−0051−385

MAP LOCATION INFORMATION
Site location mapped by: PARCEL MAPPING − LARGE SITE
Approximate distance from property: 1610 feet to the NNE

ADDRESS CHANGE INFORMATION
Revised street: 27TH ST
Revised zip code: 11232

Source of Spill:	COMMERCIAL/INDUSTRIAL	Spiller:	CON ED	Spiller Phone:	
Notifier Type:	Responsible Party	Notifier Name:		Notifier Phone:	
Caller Name:	RICHARD RHODES	Caller Agency:	CON EDISON	Caller Phone:	(212) 580−6764
DEC Investigator:	JHOCONNE	Contact for more spill info:		Contact Person Phone:	

Category: Known petroleum or hazardous material release with minimal potential for fire/explosion (indoors or outdoors), drinking water contamination, or releases to surface waters.
Class: Willing RP − DEC Field Response − Corrective Action Initiated, Taken Over, or Completed by RP or Other Agency

Spill Date	Date Cleanup Ceased	Cause of Spill	Meets Cleanup Standards	Penalty Recommended
08/15/1995		OTHER	NO	NO

Material Spilled	Material Class	Quantity Spilled	Units	Quantity Recovered	Units	Resource(s) Affected
KEROSENE	PETROLEUM	−1.00	GALLONS	0.00	GALLONS	SURFACE WATER

Caller Remarks:

FIRE AT SITE ON GAS TURBINE CAUSING SPILL − ONCE FIRE IS EEXTINGUISHED CLEANUP WILL BEGIN

DEC Investigator Remarks:

Prior to Sept, 2004 data translation this spill Lead_DEC Field was "O'CONNELL"
8/16/95, 1200 hrs: Al Fillipi − leak at fittings. Operator noted leak and shut down but generator was hot and ignited fire.

Map Identification Number 212 **GOWANUS GAS TURBINE SITE** **Spill Number: 9504650** **Close Date: 07/19/1995**
29TH STREET & 2ND AVENUE BROOKLYN, NY TT−Id: 520A−0051−248
29TH STREET & SECOND AVE

MAP LOCATION INFORMATION
Site location mapped by: PARCEL MAPPING − LARGE SITE
Approximate distance from property: 1610 feet to the NNE

ADDRESS CHANGE INFORMATION
Revised street: 27TH ST
Revised zip code: 11232

Source of Spill: UNKNOWN Spiller: CON ED Spiller Phone:
Notifier Type: Responsible Party Notifier Name: Notifier Phone:
Caller Name: TIM SOLICH Caller Agency: CON EDISON Caller Phone: (212) 580−6763
DEC Investigator: CAENGELH Contact for more spill info: Contact Person Phone:

Category: Known petroleum or hazardous material release with minimal potential for fire/explosion (indoors or outdoors), drinking water contamination, or releases to surface waters.
Class: Willing RP − DEC Field Response − Corrective Action Initiated, Taken Over, or Completed by RP or Other Agency

Spill Date	Date Cleanup Ceased	Cause of Spill	Meets Cleanup Standards	Penalty Recommended
07/18/1995		UNKNOWN	NO	NO

Material Spilled	Material Class	Quantity Spilled	Units	Quantity Recovered	Units	Resource(s) Affected
UNKNOWN PETROLEUM	PETROLEUM	1.00	GALLONS	0.00	GALLONS	SURFACE WATER

Caller Remarks:

SHEEN FOUND AROUND 2 BARGES AFTER RAIN − CONTAINED BY BOOMS.

DEC Investigator Remarks:

Prior to Sept, 2004 data translation this spill Lead_DEC Field was "ENGELHARDT"
7/19/95: Al Fillipi − due to heavy rainfall could not handle water and overflowed newly installed lip around barge. They are going to raise the lip from 3" to 6". All oil contained within permanent boom. Used sorbent pads to try to remove sheen. MEg called in to do clean up. No PCB analysis performed. Transformer is non−PCB. Mike O'Donnell (Con Ed) − source of oil was residual dripping from dressing coupling on #3 and 4 units.

10/10/95: This is additional information about material spilled from the translation of the old spill file: OIL SHEEN.

Map Identification Number 213 **GOWANUS GAS TURBINES** **Spill Number: 9502938** **Close Date: 07/23/2004**
29TH STREET & 2ND AVENUE BROOKLYN, NY TT−Id: 520A−0051−247
29TH STREET & SECOND AVE

MAP LOCATION INFORMATION
Site location mapped by: PARCEL MAPPING − LARGE SITE
Approximate distance from property: 1610 feet to the NNE

ADDRESS CHANGE INFORMATION
Revised street: 27TH ST
Revised zip code: 11232

Source of Spill: UNKNOWN Spiller: UNKNOWN Spiller Phone:
Notifier Type: Responsible Party Notifier Name: Notifier Phone:
Caller Name: JOE DEVOTI Caller Agency: CON EDISON Caller Phone: (212) 580−6763
DEC Investigator: CAENGELH Contact for more spill info: Contact Person Phone:

Category: Known petroleum or hazardous material release with minimal potential for fire/explosion (indoors or outdoors), drinking water contamination, or releases to surface waters.
Class: Willing RP − DEC Field Response − Corrective Action Initiated, Taken Over, or Completed by RP or Other Agency

Spill Date	Date Cleanup Ceased	Cause of Spill	Meets Cleanup Standards	Penalty Recommended
06/08/1995		UNKNOWN	NO	NO

Material Spilled	Material Class	Quantity Spilled	Units	Quantity Recovered	Units	Resource(s) Affected
UNKNOWN PETROLEUM	PETROLEUM	−1.00	GALLONS	0.00	GALLONS	SURFACE WATER

Caller Remarks:

OIL SHEEN IN GOWANUS CANAL − BOOMS DEPLOYED − SLICK CONTAINED

DEC Investigator Remarks:

Prior to Sept, 2004 data translation this spill Lead_DEC Field was "ENGELHARDT"
7/23/04: Con Ed submitted copy of notification letter sent to NYCDEP regarding the spill: "Approximately 2 pints oil sheen. Unknown Source, 50’ x 20’ on canal. Sheen was contained within permanently deployed boom around Gas Turbine Barge No. 1. Oil pads collected surface oil.: Close out. (JHO)

Map Identification Number 214 **GOWANUS GAS TURBINE SITE** **Spill Number: 9500385** **Close Date: 04/11/1995**
29TH ST/240 AVE BROOKLYN, NY TT−Id: 520A−0051−293

MAP LOCATION INFORMATION
Site location mapped by: PARCEL MAPPING − LARGE SITE
Approximate distance from property: 1610 feet to the NNE

ADDRESS CHANGE INFORMATION
Revised street: 27TH ST
Revised zip code: 11232

Source of Spill:	MAJOR OIL FACILITY (>400,000 GAL)	Spiller:		Spiller Phone:	
Notifier Type:	Affected Persons	Notifier Name:		Notifier Phone:	
Caller Name:	MR SOLICH	Caller Agency:	CON EDISON	Caller Phone:	(212) 580−6763
DEC Investigator:	CAENGELH	Contact for more spill info:		Contact Person Phone:	

Category: Known petroleum or hazardous material release with minimal potential for fire/explosion (indoors or outdoors), drinking water contamination, or releases to surface waters.
Class: Willing RP − No DEC Field Response − Corrective Action Initiated or Completed by RP or Other Agency

Spill Date	Date Cleanup Ceased	Cause of Spill	Meets Cleanup Standards	Penalty Recommended
04/11/1995		UNKNOWN	NO	NO

Material Spilled	Material Class	Quantity Spilled	Units	Quantity Recovered	Units	Resource(s) Affected
NON PCB OIL	PETROLEUM	15.00	GALLONS	0.00	GALLONS	SOIL

Caller Remarks:

UNDER 1−1 GAS TURBINE LOCATED ON BARGE LEAK WHILE MAKING ROUNDS. AREA BEING CLEANED NOW.

DEC Investigator Remarks:

Prior to Sept, 2004 data translation this spill Lead_DEC Field was "ENGELHARDT"
4/11/95, 11:45 AM: Spoke with Ed Manning, Con Ed − leak from tubing. Repairing now and cleaning. No oil entered water. They have hard boom around the site.

Map Identification Number 215 **GOWANUS GAS TURBINE SITE** **Spill Number: 9407017** **Close Date: 08/24/1994**
27TH STREET & 3RD AVENUE BROOKLYN, NY TT−Id: 520A−0051−364

MAP LOCATION INFORMATION
Site location mapped by: PARCEL MAPPING − LARGE SITE
Approximate distance from property: 1610 feet to the NNE

ADDRESS CHANGE INFORMATION
Revised street: 27TH ST
Revised zip code: 11232

Source of Spill:	COMMERCIAL/INDUSTRIAL	Spiller:	CON ED	Spiller Phone:	
Notifier Type:	Affected Persons	Notifier Name:		Notifier Phone:	
Caller Name:	CONSTANTINE	Caller Agency:	CON EDISON	Caller Phone:	(212) 580−6763
DEC Investigator:	CAENGELH	Contact for more spill info:		Contact Person Phone:	

Spill Date	Date Cleanup Ceased	Cause of Spill	Meets Cleanup Standards	Penalty Recommended
08/24/1994	08/24/1994	OTHER	UNKNOWN	NO

Material Spilled	Material Class	Quantity Spilled	Units	Quantity Recovered	Units	Resource(s) Affected
LUBE OIL	PETROLEUM	0	POUNDS	0	POUNDS	SOIL
UNKNOWN PETROLEUM	PETROLEUM	5.00	GALLONS	0.00	GALLONS	SOIL

Caller Remarks:

OF UNIT 2−2. CONTAINED IN TURBINE COMPARTMENT ENCLOSURE−ABSORBENTS THERE− NO PCB INVOLVED.

DEC Investigator Remarks:

Prior to Sept, 2004 data translation this spill Lead_DEC Field was "ENGLEHARDT"
03/29/95: CON ED SUBMITTED REMEDIATION CERTIFICATION AS PER REQUIREMENTS OF CONSENT ORDER.

Map Identification Number 216 **GOWANUS GAS TURBINES** **Spill Number: 9404443** **Close Date: 03/28/1995**
27TH STREET & 3RD AVENUE BROOKLYN, NY TT−Id: 520A−0051−355

MAP LOCATION INFORMATION
Site location mapped by: PARCEL MAPPING − LARGE SITE
Approximate distance from property: 1610 feet to the NNE

ADDRESS CHANGE INFORMATION
Revised street: 27TH ST
Revised zip code: 11232

Source of Spill:	COMMERCIAL/INDUSTRIAL	Spiller:		Spiller Phone:	
Notifier Type:	Responsible Party	Notifier Name:		Notifier Phone:	
Caller Name:	MR SOLICH	Caller Agency:	CON EDISON	Caller Phone:	(212) 580−6763
DEC Investigator:	CAENGELH	Contact for more spill info:		Contact Person Phone:	

Category: Known petroleum or hazardous material release with minimal potential for fire/explosion (indoors or outdoors), drinking water contamination, or releases to surface waters.
Class: Willing RP − No DEC Field Response − Corrective Action Initiated or Completed by RP or Other Agency

Spill Date	Date Cleanup Ceased	Cause of Spill	Meets Cleanup Standards	Penalty Recommended
06/30/1994	03/28/1995	OTHER	UNKNOWN	NO

Material Spilled	Material Class	Quantity Spilled	Units	Quantity Recovered	Units	Resource(s) Affected
UNKNOWN PETROLEUM	PETROLEUM	−1.00	POUNDS	0.00	POUNDS	SURFACE WATER

Caller Remarks:

GOWANUS CALLED IN CONTRACTOR

DEC Investigator Remarks:

Prior to Sept, 2004 data translation this spill Lead_DEC Field was "ENGLEHART"
03/29/95: CON ED SUBMITTED REMEDIATION CERTIFICATION AS PER REQUIREMENTS OF CONSENT ORDER.

10/10/95: This is additional information about material spilled from the translation of the old spill file: LUBE OIL− BY RAIN.

Map Identification Number 217 **27TH ST & 2ND AVENUE** **Spill Number: 9403716** **Close Date: 06/16/1994**
27TH ST & 2ND AVE BROOKLYN, NY TT−Id: 520A−0051−937

MAP LOCATION INFORMATION
Site location mapped by: PARCEL MAPPING − LARGE SITE
Approximate distance from property: 1610 feet to the NNE

ADDRESS CHANGE INFORMATION
Revised street: 27TH ST
Revised zip code: 11232

Source of Spill:	COMMERCIAL/INDUSTRIAL	Spiller:	CON EDISON	Spiller Phone:	(212) 580−6763
Notifier Type:	Federal Government	Notifier Name:		Notifier Phone:	
Caller Name:	P.O. SVENDSON	Caller Agency:	U.S.C.G.	Caller Phone:	(212) 668−7920
DEC Investigator:	SMMARTIN	Contact for more spill info:		Contact Person Phone:	

Category: Known petroleum or hazardous material release with minimal potential for fire/explosion (indoors or outdoors), drinking water contamination, or releases to surface waters.
Class: Willing RP − No DEC Field Response − Corrective Action Initiated or Completed by RP or Other Agency

Spill Date	Date Cleanup Ceased	Cause of Spill	Meets Cleanup Standards	Penalty Recommended
06/16/1994	06/16/1994	UNKNOWN	UNKNOWN	NO

Material Spilled	Material Class	Quantity Spilled	Units	Quantity Recovered	Units	Resource(s) Affected
UNKNOWN PETROLEUM	PETROLEUM	5.00	GALLONS	0.00	GALLONS	SURFACE WATER

Caller Remarks:

LUBE OIL SPILLED FROM DECK FROM BARGE− U.S.C.G GOING OUT. #9403702

DEC Investigator Remarks:

Prior to Sept, 2004 data translation this spill Lead_DEC Field was "MARTINKAT"
10/10/95: This is additional information about material spilled from the translation of the old spill file: LUBRIC OIL.

Map Identification Number 218 **GOWANUS GAS TURBINES** **Spill Number: 9004623** **Close Date: 07/26/1990**
27TH ST & 1ST AVE BROOKLYN, NY TT−Id: 520A−0051−387

MAP LOCATION INFORMATION
Site location mapped by: PARCEL MAPPING − LARGE SITE
Approximate distance from property: 1610 feet to the NNE

ADDRESS CHANGE INFORMATION
Revised street: 27TH ST
Revised zip code: 11232

Source of Spill: UNKNOWN Spiller: UNKNOWN Spiller Phone:
Notifier Type: Federal Government Notifier Name: Notifier Phone:
Caller Name: OFFICER CLIFFHANGER Caller Agency: USCG Caller Phone: (212) 668−7920
DEC Investigator: JHOCONNE Contact for more spill info: Contact Person Phone:

Category: Known petroleum or hazardous material release with minimal potential for fire/explosion (indoors or outdoors), drinking water contamination, or releases to surface waters.
Class: Willing RP − DEC Field Response − Corrective Action Initiated, Taken Over, or Completed by RP or Other Agency

Spill Date	Date Cleanup Ceased	Cause of Spill	Meets Cleanup Standards	Penalty Recommended
07/26/1990	07/26/1990	UNKNOWN	UNKNOWN	NO

Material Spilled	Material Class	Quantity Spilled	Units	Quantity Recovered	Units	Resource(s) Affected
UNKNOWN PETROLEUM	PETROLEUM	−1.00	POUNDS	0.00	POUNDS	SURFACE WATER

Caller Remarks:

SHEEN ABOUT 300 YDS IN DIA. NOTICED BY CON ED DOCKMAN,USCG TO INVESTIGATE, NYCDEP & NRC NOTIFIED, DEC TO INVESTIGATE,

USCG INVESTIGATED CANAL & REPORTED SHEEN CAME IN WITH TIDE.

DEC Investigator Remarks:

Prior to Sept, 2004 data translation this spill Lead_DEC Field was "O'CONNELL"
07/26/90: USCG COULD NOT LOCATE SOURCE OF SHEEN, THEY TOOK SAMPLES, MAY SEND SKIMMER BOAT TO BREAK UP SHEEN.

10/10/95: This is additional information about material spilled from the translation of the old spill file: OIL, SLUDGE & TAR.

Map Identification Number 219 **GOWANUS GAS TURBINES** **Spill Number: 0310924** **Close Date: 12/01/2004**
29TH STREET & 2ND AVENUE BROOKLYN, NY TT−Id: 520A−0051−240
29TH STREET & SECOND AVE

MAP LOCATION INFORMATION
Site location mapped by: PARCEL MAPPING − LARGE SITE
Approximate distance from property: 1610 feet to the NNE

ADDRESS CHANGE INFORMATION
Revised street: 27TH ST
Revised zip code: 11232

Source of Spill:	UNKNOWN	Spiller:		Spiller Phone:	
Notifier Type:	Other	Notifier Name:	EMMTT FACQUET	Notifier Phone:	(718) 499−1301
Caller Name:	EMMTT FACQUET	Caller Agency:	RELIANT ENERGY	Caller Phone:	(718) 499−1301
DEC Investigator:	SKARAKHA	Contact for more spill info:	EMMTT FACQUET	Contact Person Phone:	(718) 499−1301

Category: Known petroleum or hazardous material release with minimal potential for fire/explosion (indoors or outdoors), drinking water contamination, or releases to surface waters.
Class: Willing RP − No DEC Field Response − Corrective Action Initiated or Completed by RP or Other Agency

---

Spill Date	Date Cleanup Ceased	Cause of Spill	Meets Cleanup Standards	Penalty Recommended
12/23/2003		UNKNOWN	NO	NO

Material Spilled	Material Class	Quantity Spilled	Units	Quantity Recovered	Units	Resource(s) Affected
UNKNOWN PETROLEUM	PETROLEUM	1.00	GALLONS	0.00	GALLONS	GROUNDWATER

Caller Remarks:

drain line coming from con ed is leaking a black unknown material in the gowanus bay... Taking a sample to see what the material is..

DEC Investigator Remarks:

2/4/04 This spill is being handled under the sitewide investigation. ConEd is currently preparing a final workplan (response to DEC's comments on draft workplan) for subsurface investigation. (SKA)

12/1/04: Letter from Jim Gregory (Reliant) stating that drain line has been permanently capped. Letter also states: "Although there was a considerable amount of research and investigation over the years as to the origin and responsibility for this drain, ther were no useful results to this effort." Close out. (JHO)

Map Identification Number 220 **MANHOLE 5829** **Spill Number: 0010762** **Close Date: 04/19/2001**
4TH AVE/43RD ST BROOKLYN, NY TT−Id: 520A−0037−259

MAP LOCATION INFORMATION
Site location mapped by: ADDRESS MATCHING
Approximate distance from property: 1625 feet to the S

ADDRESS CHANGE INFORMATION
Revised street: NO CHANGE
Revised zip code: NO CHANGE

Source of Spill:	UNKNOWN	Spiller:		Spiller Phone:	
Notifier Type:	Affected Persons	Notifier Name:	POVERELLI	Notifier Phone:	(212) 580−6763
Caller Name:	ANTHONY NATALE	Caller Agency:	CON EDISON	Caller Phone:	(212) 580−6763
DEC Investigator:	OKWUOHA	Contact for more spill info:		Contact Person Phone:	

Category: Known petroleum or hazardous material release with minimal potential for fire/explosion (indoors or outdoors), drinking water contamination, or releases to surface waters.
Class: Willing RP − No DEC Field Response − Corrective Action Initiated or Completed by RP or Other Agency

Spill Date	Date Cleanup Ceased	Cause of Spill	Meets Cleanup Standards	Penalty Recommended
12/28/2000		UNKNOWN	NO	NO

Material Spilled	Material Class	Quantity Spilled	Units	Quantity Recovered	Units	Resource(s) Affected
UNKNOWN PETROLEUM	PETROLEUM	2.00	GALLONS	0.00	GALLONS	SOIL

Caller Remarks:

100GAL OF WATER IN MANHOLE − CONTAINED − CASE #134909

DEC Investigator Remarks: DEC INVESTIGATOR REMARKS NOT AVAILABLE FOR THIS SPILL ACCORDING TO THE LAST UPDATE.

The following DEC Investigator Remarks were available prior to 1/1/2002:

DEC INSPECTOR'S NOTES

CON ED E2MIS REPORT 12−28−00
Approx. 2gals. unknown oilon approx. 100gals. water in MH5829. Water/Oil stagnant, appears contained at this time, no smoke or fire, source and cause of spill unknown. No private property affected. Cannot see sewer connections or sump due to water. No sewers or waterways seem to be affected. Cleanup pending lab results.

lab Seq#00−012126 1ppm

1−19−01
Cleanup completed, tag removed and no sump in structure.

0945hrs. Cleanup completed by double wsahing structure with slix. Liquids wer removed by tanker and solids wer removed by vactor, no leaking company equipment. Incident closed.

Aroclor 1242 1ppm
Aroclor 1248 1ppm
Aroclor 1254 1ppm
Aroclor 1260 1ppm

Map Identification Number 221 **MH #3979** **Spill Number: 9810992** **Close Date: 02/14/2003**
5TH AVE & 38TH ST BROOKLYN, NY TT−Id: 520A−0039−563

MAP LOCATION INFORMATION
Site location mapped by: ADDRESS MATCHING
Approximate distance from property: 1634 feet to the SE

ADDRESS CHANGE INFORMATION
Revised street: 5TH AVE / 38TH ST
Revised zip code: NO CHANGE

Source of Spill:	COMMERCIAL/INDUSTRIAL	Spiller:	UNKNOWN	Spiller Phone:	
Notifier Type:	Other	Notifier Name:	MR DONATONE	Notifier Phone:	
Caller Name:	STEPHEN CRIBBONS	Caller Agency:	CON ED	Caller Phone:	(212) 580−6763
DEC Investigator:	CAENGELH	Contact for more spill info:		Contact Person Phone:	

Category: Known petroleum or hazardous material release with minimal potential for fire/explosion (indoors or outdoors), drinking water contamination, or releases to surface waters.
Class: Willing RP − No DEC Field Response − Corrective Action Initiated or Completed by RP or Other Agency

Spill Date	Date Cleanup Ceased	Cause of Spill	Meets Cleanup Standards	Penalty Recommended
12/02/1998		UNKNOWN	NO	NO

Material Spilled	Material Class	Quantity Spilled	Units	Quantity Recovered	Units	Resource(s) Affected
UNKNOWN PETROLEUM	PETROLEUM	1.00	GALLONS	0.00	GALLONS	SOIL

Caller Remarks:

CALLER REPORTING THAT AN UNKNOWN OIL WAS FOUND IN MANHOLE. CON ED TO SAMPLE AND CLEAN.

CON ED #121623.

DEC Investigator Remarks:

Prior to Sept, 2004 data translation this spill Lead_DEC Field was "ENGELHARDT"
e2mis 121623

12/2/98−−1018HRS−−G.FINNIE SPL,REPORTS FOUNND APPROX.1−QUART OF UNKNOWN OIL ON 1/2 GALLON WATER.CONTAINED NO SEWERS OR

WATERWAYS EFFECTED,SAMPLE TAKEN TAG# 21497 PLACED

12/3/98−18:15HRS...LAB RESULTS RETURNED−LAB SEQ# 98−13325−RESULTS <1.PPM

12/04/98 03:10 hrs

Cleanup completed at 03:10 by S. Rosenking, Brooklyn Flush. He washed structure with slix . Env. stop tag #21497 removed.

Map Identification Number 222 **MH#3979** **Spill Number: 9809861** **Close Date: 11/06/2002**
5TH AVE & 38TH ST BROOKLYN, NY TT−Id: 520A−0039−546

MAP LOCATION INFORMATION
Site location mapped by: ADDRESS MATCHING
Approximate distance from property: 1634 feet to the SE

ADDRESS CHANGE INFORMATION
Revised street: 5TH AVE / 38TH ST
Revised zip code: NO CHANGE

Source of Spill: COMMERCIAL/INDUSTRIAL
Notifier Type: Responsible Party
Caller Name: STEPHEN CRIBBIN
DEC Investigator: CAENGELH

Spiller: CON ED
Notifier Name: MR ZAMBRO
Caller Agency: CON ED
Contact for more spill info:

Spiller Phone:
Notifier Phone: (212) 580−6764
Caller Phone: (212) 580−6763
Contact Person Phone:

Category: Known petroleum or hazardous material release with minimal potential for fire/explosion (indoors or outdoors), drinking water contamination, or releases to surface waters.
Class: Willing RP − No DEC Field Response − Corrective Action Initiated or Completed by RP or Other Agency

Spill Date	Date Cleanup Ceased	Cause of Spill	Meets Cleanup Standards	Penalty Recommended
11/05/1998		UNKNOWN	NO	NO

Material Spilled	Material Class	Quantity Spilled	Units	Quantity Recovered	Units	Resource(s) Affected
UNKNOWN PETROLEUM	PETROLEUM	0	GALLONS	0	GALLONS	SOIL

Caller Remarks:

CALLER REPORTING THAT PPRODUCT FOUND IN MANHOLE. CON ED TO CLEAN. CON ED #121068.

DEC Investigator Remarks:

Prior to Sept, 2004 data translation this spill Lead_DEC Field was "ENGELHARDT"
E2MIS 121068

11−5−98 11:05HRS A. KALLINIOUS REPORTS, FOUND 1 PT OF UNKNOWN OIL ON 40 GAL OF WATER IN MH 3979. THERE IS NO OIL FILLED EQUIPMENT

IN MH. HOLE IS CONTAINED & NO SEWERS OR WATERWAYS WERE AFFECTED. SPILLED WAS DISCOVERED DURING INSPECTIONS. 1 LIQUID

SAMPLE WAS TAKEN ON A 4−6 HR PRIORITY & ENV. STOP TAG # 16019 WAS PLACED.

*** 5−NOV−98 18:55 −− LAB SEQ # 98−12168 PCB RESULTS: 1 PPM ***

UPDATE: 11/18/98 − 1200

W. TUDY − 74933 − ENV. OPS., REPORTS <1.0 PPM CLEANUP COMPLETE WITH SLIX AND TAG #16019 REMOVED. INCIDENT IS CLOSED.

Map Identification Number 223 **MANHOLE #3979** **Spill Number: 9808259** **Close Date: 10/23/2002**
5TH AVE & 38TH ST BROOKLYN, NY TT−Id: 520A−0037−557

MAP LOCATION INFORMATION
Site location mapped by: ADDRESS MATCHING
Approximate distance from property: 1634 feet to the SE

ADDRESS CHANGE INFORMATION
Revised street: 5TH AVE / 38TH ST
Revised zip code: NO CHANGE

Source of Spill:	UNKNOWN	Spiller:	UNKNOWN	Spiller Phone:	
Notifier Type:	Other	Notifier Name:	MR. DONATONE	Notifier Phone:	
Caller Name:	MIKE CESARE	Caller Agency:	CON EDISON	Caller Phone:	(212) 580−6763
DEC Investigator:	JHOCONNE	Contact for more spill info:		Contact Person Phone:	

Category: Known petroleum or hazardous material release with minimal potential for fire/explosion (indoors or outdoors), drinking water contamination, or releases to surface waters.
Class: Willing RP − No DEC Field Response − Corrective Action Initiated or Completed by RP or Other Agency

Spill Date	Date Cleanup Ceased	Cause of Spill	Meets Cleanup Standards	Penalty Recommended
10/05/1998		UNKNOWN	NO	NO

Material Spilled	Material Class	Quantity Spilled	Units	Quantity Recovered	Units	Resource(s) Affected
UNKNOWN PETROLEUM	PETROLEUM	1.00	GALLONS	0.00	GALLONS	SOIL

Caller Remarks:

CON EDISON #120320.

DEC Investigator Remarks:

Prior to Sept, 2004 data translation this spill Lead_DEC Field was "O'CONNELL"
Con Ed e2mis #120320:

10/5/98 1413HRS−FINNIE REPORTS FOUND 1−GALLON OF OIL ON 50 GALLONS OF WATER ,CONTAINED NO SEWERS OR WATERWAYS EFFECTED, SAMPLE TAKEN TAG# 032296 placed.

LAB RESULT RECEIVED 10/6/98 − 0155. 98−10596. <1.0 PPM.

UPDATE: 10−08−98 CLEANUP COMPLETED & TAG # 16158 REMOVED.

Map Identification Number 224 **MANHOLE #3979** **Spill Number: 0503342** **Close Date: 05/03/2007**
5TH AVE & 38TH ST BROOKLYN, NY TT−Id: 520A−0039−267

MAP LOCATION INFORMATION
Site location mapped by: ADDRESS MATCHING
Approximate distance from property: 1634 feet to the SE

ADDRESS CHANGE INFORMATION
Revised street: 5TH AVE / 38TH ST
Revised zip code: NO CHANGE

Source of Spill:	UNKNOWN	Spiller:	ERT DESK − CON EDISON	Spiller Phone:	(212) 580−8383
Notifier Type:	Responsible Party	Notifier Name:	LARRY COSTA	Notifier Phone:	(212) 580−6763
Caller Name:	LARRY COSTA	Caller Agency:	CON ED	Caller Phone:	(212) 580−6763
DEC Investigator:	GDBREEN	Contact for more spill info:	ERT DESK	Contact Person Phone:	(212) 580−8383

Category: Known petroleum or hazardous material release with minimal potential for fire/explosion (indoors or outdoors), drinking water contamination, or releases to surface waters.

Class: Willing RP − No DEC Field Response − Corrective Action Initiated or Completed by RP or Other Agency

Spill Date	Date Cleanup Ceased	Cause of Spill	Meets Cleanup Standards	Penalty Recommended
06/19/2005		UNKNOWN	NO	NO

Material Spilled	Material Class	Quantity Spilled	Units	Quantity Recovered	Units	Resource(s) Affected
UNKNOWN PETROLEUM	PETROLEUM	0	GALLONS	0	GALLONS	SOIL

Caller Remarks:

1 PT UNKN OIL ON 10 GAL WATER. CON ED REF #159297. CLEAN UP PENDING

DEC Investigator Remarks:

05/03/07 − See e−docs for Con Ed report detailing cleanup and closure.

159297. 6/19/2005 18:20 HRS H. FERNANDEZ #50934 MECH A ENV OPS REPORTS FINDING APPROX 1 PT OF UNKNOWN OIL ON APPROX 10 GALS OF WATER IN M3979. THIS WAS FOUND WHILE ATTEMPTING TO CLEAN STRUCTURE FOR #9 ON ACCT# C7160. THERE WAS NO SMOKE, FIRE, OR INJURIES RELATED TO THE SPILL, NOR WERE ANY SEWERS, WATERWAYS, OR PRIVATE PROPERTY AFFECTED. THE SOURCE AND CAUSE OF THE SPILL IS UNKNOWN. THERE IS A D−FAULT TAG IN THE STRUCTURE (TAG #02074 FOR FDR 8B86) AND FOR THIS REASON THIS SPILL WILL NOT GO ON THE 24 HOUR PROGRAM. THE STANDING WATER HAD NO MOVEMENT AND THE EXISTENCE OF ANY SEWER CONNECTIONS, SUMPS, OR DRAINS COULD NOT BE VERIFIED AT THIS TIME. ENV STOP TAG# 46425 WAS PLACED AND ONE LIQUID SAMPLE TAKEN ON "E" PRIORITY FOR PCB ANALYSIS ON CHAIN OF CUSTODY# DD13259. CLEANUP PENDING LAB RESULTS AND SAFE ACCESS TO STRUCTURE. J ANDERSON

UPDATE 6/19/05 19:00 HRS CIG COSTA NOTIFIED OF SPILL. J ANDERSON

Map Identification Number 225 **5TH AVE AND** **Spill Number: 0306079** **Close Date: 09/26/2003**
5TH AVE & 38TH ST BROOKLYN, NY TT−Id: 520A−0039−113

MAP LOCATION INFORMATION
Site location mapped by: ADDRESS MATCHING
Approximate distance from property: 1634 feet to the SE

ADDRESS CHANGE INFORMATION
Revised street: 5TH AVE / 38TH ST
Revised zip code: NO CHANGE

Source of Spill:	COMMERCIAL VEHICLE	Spiller:	UNKNOWN	Spiller Phone:	
Notifier Type:	Federal Government	Notifier Name:	NYC TRANSIT	Notifier Phone:	
Caller Name:	SEAN DONOHUE	Caller Agency:	DEP	Caller Phone:	(212) 689−1520
DEC Investigator:	JMKRIMGO	Contact for more spill info:	NYC TRANSIT	Contact Person Phone:	(718) 927−7851

Category: Known petroleum or hazardous material release with minimal potential for fire/explosion (indoors or outdoors), drinking water contamination, or releases to surface waters.
Class: Willing RP − No DEC Field Response − Corrective Action Initiated or Completed by RP or Other Agency

Spill Date	Date Cleanup Ceased	Cause of Spill	Meets Cleanup Standards	Penalty Recommended
09/08/2003		UNKNOWN	NO	NO

Material Spilled	Material Class	Quantity Spilled	Units	Quantity Recovered	Units	Resource(s) Affected
UNKNOWN PETROLEUM	PETROLEUM	10.00	GALLONS	0.00	GALLONS	SOIL

Caller Remarks:

caller states approx 10 gallons of an unkown type oil spilled off a truck of some sort − no futher info − badge 2304 from nyc transit

DEC Investigator Remarks:

Prior to Sept, 2004 data translation this spill Lead_DEC Field was "KRIMGOLD"

Map Identification Number 226 **MANHOLE # TM55** **Spill Number: 0002209** **Close Date: 07/10/2003**
30TH ST/5TH AVE BROOKLYN, NY TT−Id: 520A−0038−669

MAP LOCATION INFORMATION
Site location mapped by: ADDRESS MATCHING
Approximate distance from property: 1647 feet to the E

ADDRESS CHANGE INFORMATION
Revised street: NO CHANGE
Revised zip code: NO CHANGE

Source of Spill:	INSTITUTIONAL, EDUC, GOV, OTHER	Spiller:	UNKNOWN	Spiller Phone:	
Notifier Type:	Affected Persons	Notifier Name:	MR ZAMBRIO	Notifier Phone:	(212) 580−6763
Caller Name:	MARK SCHLAGEL	Caller Agency:	CON EDISON	Caller Phone:	(212) 580−6763
DEC Investigator:	JHOCONNE	Contact for more spill info:	MARK SCHLAGEL	Contact Person Phone:	(212) 580−6763

Category: Known petroleum or hazardous material release with minimal potential for fire/explosion (indoors or outdoors), drinking water contamination, or releases to surface waters.

Class: Willing RP − No DEC Field Response − Corrective Action Initiated or Completed by RP or Other Agency

Spill Date	Date Cleanup Ceased	Cause of Spill	Meets Cleanup Standards	Penalty Recommended
05/22/2000		UNKNOWN	NO	NO

Material Spilled	Material Class	Quantity Spilled	Units	Quantity Recovered	Units	Resource(s) Affected
UNKNOWN PETROLEUM	PETROLEUM	1.00	GALLONS	0.00	GALLONS	SOIL

Caller Remarks:

ABOVE MATERIAL DISCOVERED AT ABOVE LOCATION. AMOUNT REPORTED AS

1 OZ. SAMPLE TAKEN AND CLEANUP PENDING LAB RESULTS. CON ED #131529.

DEC Investigator Remarks:

Prior to Sept, 2004 data translation this spill Lead_DEC Field was "O'CONNELL"
e2mis 131529

C. LUGO #03594 MECH A FLUSH DEPT REPORTS IN TM55. HE FOUND WHILE SPRAYING WATER ON DIRT TO CLEAN STRUCTURE, OIL WAS COMING FROM DIRT (APPROX 1 OZ UNKNOWN OIL) HE SUCK UP DIRT BEFORE HE REALIZED

THERE WAS OIL IN THE DIRT. CLEANUP IS INCOMPLETE. HE CONTAMINATED TRUCK #60564. HE FOUND THIS OIL WHILE CLEANING HOLE FOR TRANSF REMOVAL ON SCH FDR. 8B86 (TRANSF WAS PRESSURE TESTED OK NO LEAK. HISTORICAL RECORD OF TRANSF IS 0). VAULT PRINT INDICATES THERE IS A SEWER CONNECTION. CLEANUP IS PENDING SAMPLE RESULTS AT THIS TIME.

5/22/00 − TRANSFORMER REMOVED.

Update 5−24−00 9:05hrs Lab seq# 00−05050 2.ppm. (soil sample)

Update: 5/24/00 − 1130

K. Quest − 55475 − Env. Ops., reports 2 ppm cleanup completed by double washing structure with slix. No liquid waste. Solid waste removed by tanker. No sump. Drain plugged.

UPDATE 1/23/03 RESULTS WERE 2 PPM FLUSH TRUCK WAS PUT BACK IN SERVICE.

Map Identification Number 227 **JACKIE GLEASON DEPOT − NYCT** **Spill Number: 9908589** **Close Date: 06/13/2005**
871 5TH AVE BROOKLYN, NY TT−Id: 520A−0046−792

MAP LOCATION INFORMATION
Site location mapped by: PARCEL MAPPING − LARGE SITE
Approximate distance from property: 1659 feet to the SE

ADDRESS CHANGE INFORMATION
Revised street: NO CHANGE
Revised zip code: 11232

Source of Spill:	PRIVATE DWELLING	Spiller:	UNKNOWN − UNKNOWN	Spiller Phone:	
Notifier Type:	Local Agency	Notifier Name:	GEORGE MANDUINA	Notifier Phone:	(917) 887−4490
Caller Name:	SERGIO WONG	Caller Agency:	NYC TRANSIT AUTHORITY	Caller Phone:	(718) 243−4891
DEC Investigator:	MCTIBBE	Contact for more spill info:	GEORGE MANDUINA	Contact Person Phone:	(917) 887−4490

Category: Known or probable release, where, without action, there is a potential for a fire/explosion hazard (indoors or outdoors), contamination of drinking water supplies, or significant release to surface waters.
Class: Willing RP − DEC Field Response − Corrective Action Initiated, Taken Over, or Completed by RP or Other Agency

Spill Date	Date Cleanup Ceased	Cause of Spill	Meets Cleanup Standards	Penalty Recommended
10/13/1999		OTHER	NO	NO

Material Spilled	Material Class	Quantity Spilled	Units	Quantity Recovered	Units	Resource(s) Affected
#2 FUEL OIL	PETROLEUM	150.00	GALLONS	0.00	GALLONS	SEWER

Caller Remarks:

tank was being filled − is a roof unit and 100 − 150 gals of oil were spilled in the filling process

DEC Investigator Remarks:

Prior to Sept, 2004 data translation this spill Lead_DEC Field was "TIBBE"

06/13/05: A heating contractor, Roy Kay, Inc., was modifying the roof top heating units to operate on duel fuel. While bleeding the lines of air, the operation was left unattended and an unknown amount of heating oil was released to the roof and apparently impacted a roof drain leading to a NYCDEP sewer. It is unsure how much was lost because of an unexplained inventory descrepency. At the time of the spill, both boilers were turned off but the facilities Dravo unit (another type of heating unit) and water heater were still active. Also, in order to bleed the roof top lines, an unknown amount of product was pumped off and most likely removed by the contractor; yet there was a descrepency of 242 gallons.

Also, the contractor did not inform NYCT or make notification to DEC of the spill at the time it happened. The contractor attempted to perform the cleanup without telling anyone. Once discovered, NYCT hired an emergency response contractor to remove all of the contaminated debris already generated by the heating contractor and to finish the remaining cleanup. This did not allow NYCT to accurately determine the extent of the spill, nor the possible amount lost.

The tank is and was at that time, a double walled fiberglass tank with interstitial monitoring and double walled piping with leak monitoring sump sensors. There is no record of any alarms from the intersttial or sumps sensors and no report of a loss of product in any of the log books.

It would appear that the tank was not leaking but that product was being with drawn from the tank for several reason and that the product was no accounted for.

Map Identification Number 228 **JACKIE GLEASON DEPOT** **Spill Number: 9902851** **Close Date: 03/03/2003**
871 5TH AVE BROOKLYN, NY TT−Id: 520A−0046−791

MAP LOCATION INFORMATION
Site location mapped by: PARCEL MAPPING − LARGE SITE
Approximate distance from property: 1659 feet to the SE

ADDRESS CHANGE INFORMATION
Revised street: NO CHANGE
Revised zip code: 11232

Source of Spill:	COMMERCIAL/INDUSTRIAL	Spiller:	UNKNOWN	Spiller Phone:	
Notifier Type:	Local Agency	Notifier Name:		Notifier Phone:	
Caller Name:	RAMON PAEZ	Caller Agency:	NEW YORK CITY TRANSIT	Caller Phone:	(718) 243−4581
DEC Investigator:	TOMASELLO	Contact for more spill info:		Contact Person Phone:	

Category: Known petroleum or hazardous material release with minimal potential for fire/explosion (indoors or outdoors), drinking water contamination, or releases to surface waters.
Class: Willing RP − DEC Field Response − Corrective Action Initiated, Taken Over, or Completed by RP or Other Agency

Spill Date	Date Cleanup Ceased	Cause of Spill	Meets Cleanup Standards	Penalty Recommended
06/11/1999		OTHER	NO	NO

Material Spilled	Material Class	Quantity Spilled	Units	Quantity Recovered	Units	Resource(s) Affected
UNKNOWN PETROLEUM	PETROLEUM	0	GALLONS	0	GALLONS	SEWER

Caller Remarks:

product may by lube oil −− drums that were supposed to be empty had some left in them..spill occurred when the drums were being disposed of...some went into a drain which may have connected to sewer... further investigation in progress. chris thomasello

was on scene.

DEC Investigator Remarks: NO DEC INVESTIGATOR REMARKS GIVEN FOR THIS SPILL.

Map Identification Number 229 **JACKIE GLEASON BUS DEPOT** **Spill Number: 0708260** **Close Date: 11/02/2007**
871 5TH AVE BROOKLYN, NY TT−Id: 520A−0210−451

MAP LOCATION INFORMATION
Site location mapped by: PARCEL MAPPING − LARGE SITE
Approximate distance from property: 1659 feet to the SE

ADDRESS CHANGE INFORMATION
Revised street: NO CHANGE
Revised zip code: 11232

Source of Spill:	COMMERCIAL/INDUSTRIAL	Spiller:	GEORGE CUNNINGHAM − JACKIE GLEASON BUS DEPOT	Spiller Phone:	(646) 252−3607
Notifier Type:	Responsible Party	Notifier Name:		Notifier Phone:	
Caller Name:		Caller Agency:		Caller Phone:	
DEC Investigator:	smsanges	Contact for more spill info:	GEORGE CUNNINGHAM	Contact Person Phone:	(646) 252−3607

Category: Known petroleum or hazardous material release with minimal potential for fire/explosion (indoors or outdoors), drinking water contamination, or releases to surface waters.
Class: Willing RP − No DEC Field Response − Corrective Action Initiated or Completed by RP or Other Agency

Spill Date	Date Cleanup Ceased	Cause of Spill	Meets Cleanup Standards	Penalty Recommended
10/29/2007		UNKNOWN	NO	NO

Material Spilled	Material Class	Quantity Spilled	Units	Quantity Recovered	Units	Resource(s) Affected
#2 FUEL OIL	PETROLEUM	20.00	GALLONS	20.00	GALLONS	SOIL
MOTOR OIL	PETROLEUM	20.00	GALLONS	0.00	GALLONS	SOIL

Caller Remarks:

still investigating what caused spill, and is all cleaned up :

DEC Investigator Remarks:

Spill at Depot onto cement/pavement.
All cleaned up.

Map Identification Number 230 **JACKIE GLEASON DEPOT** **Spill Number: 0402205** **Close Date: 06/08/2004**
871 5TH AVE BROOKLYN, NY TT−Id: 520A−0046−786

MAP LOCATION INFORMATION
Site location mapped by: PARCEL MAPPING − LARGE SITE
Approximate distance from property: 1659 feet to the SE

ADDRESS CHANGE INFORMATION
Revised street: NO CHANGE
Revised zip code: 11232

Source of Spill:	COMMERCIAL/INDUSTRIAL	Spiller:	CIRCLE LUBRICANTS	Spiller Phone:	
Notifier Type:	Other	Notifier Name:	CLAIRE SANNON	Notifier Phone:	(718) 243−4581
Caller Name:	CLAIRE SANNON	Caller Agency:	NYC TRANSIT	Caller Phone:	(718) 243−4581
DEC Investigator:	MCTIBBE	Contact for more spill info:	CLAIRE SANNON	Contact Person Phone:	(718) 243−4581

Category: Known petroleum or hazardous material release with minimal potential for fire/explosion (indoors or outdoors), drinking water contamination, or releases to surface waters.
Class: Willing RP − No DEC Field Response − Corrective Action Initiated or Completed by RP or Other Agency

Spill Date	Date Cleanup Ceased	Cause of Spill	Meets Cleanup Standards	Penalty Recommended
05/28/2004		UNKNOWN	NO	NO

Material Spilled	Material Class	Quantity Spilled	Units	Quantity Recovered	Units	Resource(s) Affected
MOTOR OIL	PETROLEUM	500.00	GALLONS	0.00	GALLONS	SOIL

Caller Remarks:

250 gallons of motor spilled. the vendor was delivering motor oil and it spilled in the depot. the spill is being cleaned up right now

DEC Investigator Remarks:

Prior to Sept, 2004 data translation this spill Lead_DEC Field was "TIBBE"
180 gallons of motor oil spilled during delivery of drums from Circle Libricants. Contractor dropped 9 drums from truck. Contained and cleaned by NYCT.

Map Identification Number 231 **JACKIE GLEASON DEPOT** **Spill Number: 0211807** **Close Date: 03/17/2004**
871 5TH AVE BROOKLYN, NY TT−Id: 520A−0046−785

MAP LOCATION INFORMATION
Site location mapped by: PARCEL MAPPING − LARGE SITE
Approximate distance from property: 1659 feet to the SE

ADDRESS CHANGE INFORMATION
Revised street: NO CHANGE
Revised zip code: 11232

Source of Spill: COMMERCIAL/INDUSTRIAL
Notifier Type: Responsible Party
Caller Name: JOSEPHINE BROWN
DEC Investigator: MCTIBBE

Spiller:
Notifier Name:
Caller Agency: NYC TRANSIT
Contact for more spill info: JOSEPHINE BROWN

Spiller Phone:
Notifier Phone:
Caller Phone: (718) 243−4581
Contact Person Phone: (718) 243−4581

Category: Known petroleum or hazardous material release with minimal potential for fire/explosion (indoors or outdoors), drinking water contamination, or releases to surface waters.
Class: Willing RP − No DEC Field Response − Corrective Action Initiated or Completed by RP or Other Agency

Spill Date	Date Cleanup Ceased	Cause of Spill	Meets Cleanup Standards	Penalty Recommended
02/26/2003		UNKNOWN	NO	NO

Material Spilled	Material Class	Quantity Spilled	Units	Quantity Recovered	Units	Resource(s) Affected
DIESEL	PETROLEUM	2.00	GALLONS	2.00	GALLONS	SOIL
LUBE OIL	PETROLEUM	1.00	GALLONS	1.00	GALLONS	SOIL
WASTE OIL/USED OIL	PETROLEUM	1.00	GALLONS	1.00	GALLONS	SOIL

Caller Remarks:

product found in three sumps at location − product found while

doing routine inspections − no further materal found unk where it

came from

DEC Investigator Remarks:

Prior to Sept, 2004 data translation this spill Lead_DEC Field was "TIBBE"
Product discovered in sumps of diesel tanks. Check valve gaskets were leaking into sumps. Product contained in sumps as confirmed by testing. Check valve gaskets were replaced for all diesel tanks.

Product was also discovered in fill spill buckets due to clogged valves. Spill buckets were cleaned and valves unclogged.

Product was also found around the waste oil catch basin. Sloppy housekeeping. Area was cleaned by NYCT personnel.

Map Identification Number 232 **4201 4TH AVE/B'KLYN/OLD C** **Spill Number: 8707375** **Close Date: 12/01/1987**
4201 4TH AVE NEW YORK CITY, NY TT−Id: 520A−0040−800

MAP LOCATION INFORMATION
Site location mapped by: PARCEL MAPPING (2)
Approximate distance from property: 1696 feet to the S

ADDRESS CHANGE INFORMATION
Revised street: NO CHANGE
Revised zip code: NO CHANGE

Source of Spill: INSTITUTIONAL, EDUC, GOV, OTHER
Spiller: BOARD OF EDUCATION
Spiller Phone:
Notifier Type: Affected Persons
Notifier Name:
Notifier Phone:
Caller Name:
Caller Agency:
Caller Phone:
DEC Investigator: UNASSIGNED
Contact for more spill info:
Contact Person Phone:

Spill Date	Date Cleanup Ceased	Cause of Spill	Meets Cleanup Standards	Penalty Recommended
11/01/1987	12/01/1987	OTHER	UNKNOWN	NO

Material Spilled	Material Class	Quantity Spilled	Units	Quantity Recovered	Units	Resource(s) Affected
ASBESTOS	HAZARDOUS MATERIAL	−1.00	UNKNOWN	0.00	UNKNOWN	AIR

Caller Remarks:

CALLER WAS SECURITY GUARD FOR PRIVATE COMP. SAID ASBESTOS WAS FALLINGFROM CEILING, WANTS SOMEONE TO INVESTIGATE.

DEC Investigator Remarks:

Prior to Sept, 2004 data translation this spill Lead_DEC Field was " "

Map Identification Number 233 **SERVICE BOX 48297** **Spill Number: 9900540** **Close Date: 06/10/2002**
459 41ST ST BROOKLYN, NY TT−Id: 520A−0042−329

MAP LOCATION INFORMATION
Site location mapped by: PARCEL MAPPING (2)
Approximate distance from property: 1696 feet to the SSE

ADDRESS CHANGE INFORMATION
Revised street: NO CHANGE
Revised zip code: NO CHANGE

Source of Spill:	UNKNOWN	Spiller:	UNKNOWN	Spiller Phone:	
Notifier Type:	Affected Persons	Notifier Name:	MR REIDY	Notifier Phone:	(212) 580−6763
Caller Name:	STEVE ROMERO	Caller Agency:	CON EDISON	Caller Phone:	(212) 580−6763
DEC Investigator:	JHOCONNE	Contact for more spill info:	STEVE ROMERO	Contact Person Phone:	(212) 580−6763

Category: Known petroleum or hazardous material release with minimal potential for fire/explosion (indoors or outdoors), drinking water contamination, or releases to surface waters.

Class: Willing RP − No DEC Field Response − Corrective Action Initiated or Completed by RP or Other Agency

Spill Date	Date Cleanup Ceased	Cause of Spill	Meets Cleanup Standards	Penalty Recommended
04/15/1999		UNKNOWN	NO	NO

Material Spilled	Material Class	Quantity Spilled	Units	Quantity Recovered	Units	Resource(s) Affected
UNKNOWN PETROLEUM	PETROLEUM	1.00	GALLONS	0.00	GALLONS	SOIL

Caller Remarks:

1 quart on 1 gal on water − cleanup pending test results ref #124249

DEC Investigator Remarks:

Prior to Sept, 2004 data translation this spill Lead_DEC Field was "O'CONNELL"
CON ED E2MIS NOTES 4−21−99

1qt of oil found on 1 gal. of water in SB−48297 no sewers or waterways affected, it is contained. Sample taken on a 4−6hr. turnaround and sign hung.

4−15−99 Update

Lab Seq#99−03869 PCB <1ppm.

UPDATE: 4/22/99 − 1000

K. QUEST − 55475 − ENV. OPS., REPORTS <1.0 PPM CLEANUP COMPLETE AND TAG # 07808 REMOVED.

Map Identification Number 234 **444 41ST STREET** **Spill Number: 9414357** **Close Date: 07/13/2005**
444 41ST STREET BROOKLYN, NY TT−Id: 520A−0041−549

MAP LOCATION INFORMATION
Site location mapped by: PARCEL MAPPING (2)
Approximate distance from property: 1703 feet to the S

ADDRESS CHANGE INFORMATION
Revised street: NO CHANGE
Revised zip code: NO CHANGE

Source of Spill:	PRIVATE DWELLING	Spiller:	SAME	Spiller Phone:	
Notifier Type:	Federal Government	Notifier Name:		Notifier Phone:	
Caller Name:	MR. MOLINA	Caller Agency:	US COAST GUARD	Caller Phone:	(212) 668−7913
DEC Investigator:	TLDiaz	Contact for more spill info:		Contact Person Phone:	

Category: Known petroleum or hazardous material release with minimal potential for fire/explosion (indoors or outdoors), drinking water contamination, or releases to surface waters.
Class: Unknown RP − DEC Field Response − DEC Corrective Action Required

Spill Date	Date Cleanup Ceased	Cause of Spill	Meets Cleanup Standards	Penalty Recommended
01/30/1995		UNKNOWN	NO	NO

Material Spilled	Material Class	Quantity Spilled	Units	Quantity Recovered	Units	Resource(s) Affected
UNKNOWN PETROLEUM	PETROLEUM	1.00	GALLONS	0.00	GALLONS	SOIL

Caller Remarks:

UNKNOWN PETROL OOZING OUT OF THE GROUND AT ABOVE LOCATION

DEC Investigator Remarks:

7/13/05 − Diaz − Site inspection conducted. Nothing unusual observed other than utility mark outs. It appears that the concrete from the sidewalk up to the residence has been replaced within the last 5 years. All listed phone numbers on spill report are no longer valid.

Map Identification Number 235 **MANHOLE #6016** **Spill Number: 0005233** **Close Date: 06/02/2004**
WEST SIDE 4TH AVE/26TH ST BROOKLYN, NY TT−Id: 520A−0044−312

MAP LOCATION INFORMATION
Site location mapped by: ADDRESS MATCHING
Approximate distance from property: 1739 feet to the ENE

ADDRESS CHANGE INFORMATION
Revised street: 4TH AVE / 26TH ST
Revised zip code: NO CHANGE

Source of Spill:	COMMERCIAL/INDUSTRIAL	Spiller:	UNK	Spiller Phone:	(000) 000−0000
Notifier Type:	Affected Persons	Notifier Name:	STEVE ROMERO	Notifier Phone:	(212) 580−6763
Caller Name:	STEVE ROMERO	Caller Agency:	CON EDISON	Caller Phone:	(212) 580−6763
DEC Investigator:	JHOCONNE	Contact for more spill info:	STEVE ROMERO	Contact Person Phone:	(212) 580−6763

Category: Known petroleum or hazardous material release with minimal potential for fire/explosion (indoors or outdoors), drinking water contamination, or releases to surface waters.
Class: Willing RP − No DEC Field Response − Corrective Action Initiated or Completed by RP or Other Agency

Spill Date	Date Cleanup Ceased	Cause of Spill	Meets Cleanup Standards	Penalty Recommended
08/01/2000		UNKNOWN	NO	NO

Material Spilled	Material Class	Quantity Spilled	Units	Quantity Recovered	Units	Resource(s) Affected
UNKNOWN PETROLEUM	PETROLEUM	0	GALLONS	0	GALLONS	SOIL

Caller Remarks:

APPROX 1 PINT UNK PETROLEUM IN MANHOLE−CLEAN UP PENDING RESULTS

OF LAB TESTING. CON ED #132658

DEC Investigator Remarks:

Prior to Sept, 2004 data translation this spill Lead_DEC Field was "O'CONNELL"
e2mis no. 132658:

Found approx 1 pint unknown oil on approx 50 gal water in MH−6016. Spill appears to be contained. Cleanup pending results from Chem Lab. Feeder Control Rep requested cleanup as 50−499 ppm.

LSN # 00−07432 PCB <1 ppm

8/2/01 01:00 hrs cleanup completed by double washing with Slix. Liquid waste removed by tanker. Solid waste removed by vactor. No leaking equipment. No sump in hole.

Map Identification Number 236 **APARTMENT BUILDING** **Spill Number: 0211828** **Close Date: 02/28/2003**
881 5TH AVE BROOKLYN, NY TT−Id: 520A−0045−085

MAP LOCATION INFORMATION
Site location mapped by: PARCEL MAPPING (2)
Approximate distance from property: 1762 feet to the SSE

ADDRESS CHANGE INFORMATION
Revised street: NO CHANGE
Revised zip code: NO CHANGE

Source of Spill:	COMMERCIAL/INDUSTRIAL	Spiller:	UNK − PRIME FUEL−TRUCK #46	Spiller Phone:	
Notifier Type:	Other	Notifier Name:	JOSEPHINE BROWN	Notifier Phone:	(718) 243−4581
Caller Name:	JOSEPHINE BROWN	Caller Agency:	NYC TRANSIT	Caller Phone:	(718) 243−4581
DEC Investigator:	JBVOUGHT	Contact for more spill info:	UNK	Contact Person Phone:	(000) 000−0000

Category: Known petroleum or hazardous material release with minimal potential for fire/explosion (indoors or outdoors), drinking water contamination, or releases to surface waters.
Class: Willing RP − DEC Field Response − Corrective Action Initiated, Taken Over, or Completed by RP or Other Agency

Spill Date	Date Cleanup Ceased	Cause of Spill	Meets Cleanup Standards	Penalty Recommended
02/28/2003		UNKNOWN	NO	NO

Material Spilled	Material Class	Quantity Spilled	Units	Quantity Recovered	Units	Resource(s) Affected
#2 FUEL OIL	PETROLEUM	0	GALLONS	0	GALLONS	SOIL

Caller Remarks:

DELIVERY MADE AT APT HOUSE−WRONG FILL PIPE USED CAUSED MATERIAL TO SPILL INTO THE BASEMENT AND ALSO ENTERED PARKING LOT OF NYC TRANSIT DEPOT. SPILL CONTINUES TO BE INVESTIGATED. CLEANUP COMPANY PETROLEUM TANK CLEANERS ON SITE.

DEC Investigator Remarks:

Prior to Sept, 2004 data translation this spill Lead_DEC Field was "VOUGHT"
2/28/2003−Vought−See spill #0211803 at same location. This spill closed by Vought.

Map Identification Number 237 **TM 4381** **Spill Number: 9913645** **Close Date: 03/26/2000**
25TH ST/3RD AVE BROOKLYN, NY TT−Id: 520A−0051−217
25TH ST/THIRD AVE

MAP LOCATION INFORMATION
Site location mapped by: MANUAL MAPPING (3)
Approximate distance from property: 1813 feet to the NE

ADDRESS CHANGE INFORMATION
Revised street: 25TH STREET / 3RD AVE
Revised zip code: UNKNOWN

Source of Spill: UNKNOWN | Spiller: UNKNOWN − UNKNOWN | Spiller Phone:
Notifier Type: Other | Notifier Name: MR DELLACROCE | Notifier Phone: (718) 246−6610
Caller Name: TONY LOPEZ | Caller Agency: CON EDISON | Caller Phone: (212) 580−6763
DEC Investigator: JHOCONNE | Contact for more spill info: CALLER | Contact Person Phone:

Category: Known petroleum or hazardous material release with minimal potential for fire/explosion (indoors or outdoors), drinking water contamination, or releases to surface waters.
Class: Willing RP − No DEC Field Response − Corrective Action Initiated or Completed by RP or Other Agency

Spill Date	Date Cleanup Ceased	Cause of Spill	Meets Cleanup Standards	Penalty Recommended
03/03/2000		UNKNOWN	NO	NO

Material Spilled	Material Class	Quantity Spilled	Units	Quantity Recovered	Units	Resource(s) Affected
UNKNOWN PETROLEUM	PETROLEUM	1.00	GALLONS	0.00	GALLONS	SOIL

Caller Remarks:

CALLER REPORTING A SPILL OF MATERIAL FROM AN UNK SOURCE CLEAN UP PENDING LAB RESULTS NO CALLBACK NECESSARY

DEC Investigator Remarks:

Prior to Sept, 2004 data translation this spill Lead_DEC Field was "O'CONNELL"

Map Identification Number 238 **MANHOLE #74514** **Spill Number: 9814429** **Close Date: 01/22/2004**
25TH ST & 3RD AVE BROOKLYN, NY TT−Id: 520A−0051−218

MAP LOCATION INFORMATION
Site location mapped by: MANUAL MAPPING (3)
Approximate distance from property: 1813 feet to the NE

ADDRESS CHANGE INFORMATION
Revised street: 25TH ST / 3RD AV
Revised zip code: UNKNOWN

Source of Spill: UNKNOWN | Spiller: UNKNOWN | Spiller Phone:
Notifier Type: Other | Notifier Name: MR COOKE | Notifier Phone:
Caller Name: FRANK MASSERIA | Caller Agency: CON EDISON | Caller Phone: (212) 580−6763
DEC Investigator: JHOCONNE | Contact for more spill info: FRANK MASSERIA | Contact Person Phone: (212) 580−6763

Category: Known petroleum or hazardous material release with minimal potential for fire/explosion (indoors or outdoors), drinking water contamination, or releases to surface waters.
Class: Willing RP − No DEC Field Response − Corrective Action Initiated or Completed by RP or Other Agency

Spill Date	Date Cleanup Ceased	Cause of Spill	Meets Cleanup Standards	Penalty Recommended
03/03/1999		UNKNOWN	NO	NO

Material Spilled	Material Class	Quantity Spilled	Units	Quantity Recovered	Units	Resource(s) Affected
UNKNOWN PETROLEUM	PETROLEUM	4.00	GALLONS	0.00	GALLONS	SOIL

Caller Remarks:

SPILL IS CONTAINED IN MANHOLE − SPILL IS ON 10,000 GAL OF WATER − CON ED SPILL #123404 − CLEAN UP PENDING TEST RESULTS

DEC Investigator Remarks:

Prior to Sept, 2004 data translation this spill Lead_DEC Field was "O'CONNELL"
e2mis no. 123404:

On 3/3/99 found 4 gallons of oil on top 10000 gallons of water contained inside mh 74514.

CLEANUP CHECKLIST

X Washed stained areas. POWER WASHED

X Name of contractor CLEAN HARBORS

Cleanup completed on Date: 3−4−99 at 12:30.

Sample submitted for analysis? X Yes 1 PPM

Map Identification Number 239 **MANHOLE # 74514** **Spill Number: 0501688** **Close Date: 07/21/2005**
3RD AVE/25 STREET BROOKLYN, NY TT−Id: 520A−0051−219

MAP LOCATION INFORMATION
Site location mapped by: MANUAL MAPPING (3)
Approximate distance from property: 1813 feet to the NE

ADDRESS CHANGE INFORMATION
Revised street: 3RD AVE / 25TH ST
Revised zip code: UNKNOWN

Source of Spill:	UNKNOWN	Spiller:		Spiller Phone:	
Notifier Type:	Responsible Party	Notifier Name:	CHRIS SHIKARIVES	Notifier Phone:	(212) 580−6763
Caller Name:	CHRIS SHIKARIVES	Caller Agency:	CON ED	Caller Phone:	(212) 580−6763
DEC Investigator:	JHOCONNE	Contact for more spill info:	ERT DESK MIKE DAUGHTERY	Contact Person Phone:	(212) 580−8383

Category: Known petroleum or hazardous material release with minimal potential for fire/explosion (indoors or outdoors), drinking water contamination, or releases to surface waters.

Class: Willing RP − No DEC Field Response − Corrective Action Initiated or Completed by RP or Other Agency

Spill Date	Date Cleanup Ceased	Cause of Spill	Meets Cleanup Standards	Penalty Recommended
05/11/2005		UNKNOWN	NO	NO

Material Spilled	Material Class	Quantity Spilled	Units	Quantity Recovered	Units	Resource(s) Affected
UNKNOWN PETROLEUM	PETROLEUM	4.00	GALLONS	0.00	GALLONS	SOIL

Caller Remarks:

ON 1000 GALLONS OF WATER: NO TO 5 QUESTIONS; CON ED # 158532:

DEC Investigator Remarks:

e2mis no. 158532:

5−11−05 13:00HRS MAINT SERV FOUND FOUR GALLONS OF UNKNOWN OIL ON 1000 GALLONS OF WATER IN MH74514. AT THIS TIME OIL APPEARS TO BE CONTAINED. OIL WAS DISCOVERED WHILE INSPECTING 345 KV FDR'S (ASBESTOS ABATEMENT) THE STRUCTURE IS INSIDE NEW YORK CITY SAND & STONE COMPANY. ENV STOP TAG 37213 WAS PLACED, AND CAN NOT DETERMINE IF THERE IS ANY SEWER CONNECTIONS OR SUMPS BECAUSE OF THE AMOUNT OF WATER. TWO SAMPLES WERE TAKEN ON A E PRIORTY , ONE IS LIQUIS AND THE OTHER OIL I.D. THE STANDING WATER THAT IS PRESENT HAS NO MOVEMENT AND CLEANUP PENDING LAB RESULTS.

OIL SPILL CLEANUP CHECKLIST. PCB SAMPLING. PCB Concentration − < 1PPM
OIL ID SAMPLING. ID − CABLE OIL
CLEANUP ACTIVITIES: Sludge removed−7 CU YD.
Surfaces power washed−POWER WASHED BY ALLSTATE
CLEANUP INSPECTION. Is cleanup acceptable−YES. Employee verifying cleanup−R. WALKES
Date Cleanup was complete−5/25/05.
Time Cleanup was complete−1430 HRS
FORM COMPLETED BY:
Name & employee #: −SAM WALKER 11210
Responsible Department:−MAINTENANCE AND CONSTRUCTION SERVICES.

Closed. 7−21−05. George Breen

Map Identification Number 240 **VAULT #4381** **Spill Number: 0200035** **Close Date: 10/16/2002**
25TH ST & 3RD AVE BROOKLYN, NY TT−Id: 520A−0051−213

MAP LOCATION INFORMATION
Site location mapped by: MANUAL MAPPING (3)
Approximate distance from property: 1813 feet to the NE

ADDRESS CHANGE INFORMATION
Revised street: 25TH ST / 3RD AV
Revised zip code: UNKNOWN

Source of Spill:	UNKNOWN	Spiller:	UNKNOWN − UNKNOWN	Spiller Phone:	
Notifier Type:	Affected Persons	Notifier Name:	MR WAINWRIGHT	Notifier Phone:	(212) 580−6763
Caller Name:	KEVIN MCARDLE	Caller Agency:	CON ED	Caller Phone:	(212) 580−6763
DEC Investigator:	KMFOLEY	Contact for more spill info:	CALLER	Contact Person Phone:	

Category: Known petroleum or hazardous material release with minimal potential for fire/explosion (indoors or outdoors), drinking water contamination, or releases to surface waters.
Class: Willing RP − No DEC Field Response − Corrective Action Initiated or Completed by RP or Other Agency

Spill Date	Date Cleanup Ceased	Cause of Spill	Meets Cleanup Standards	Penalty Recommended
04/01/2002		UNKNOWN	NO	NO

Material Spilled	Material Class	Quantity Spilled	Units	Quantity Recovered	Units	Resource(s) Affected
UNKNOWN PETROLEUM	PETROLEUM	1.00	GALLONS	0.00	GALLONS	SOIL

Caller Remarks:

1 PT OF UNKNOWN OIL ON 1000 GLS OF WATER. CLEAN UP WILL BEGIN IN THE AM. CON ED #142054

DEC Investigator Remarks:

Prior to Sept, 2004 data translation this spill Lead_DEC Field was "FOLEY"
Con Ed e2mis #142054 Notes:

4−1−02 0910 HRS K. DAVIS # 16852 SPLICER NETWORK REPORTS WHILE GETTING READY TO TIED BACK (GAP) SECONDARY CABLE IN VS4381 N/S 25 ST 271’ W/O 3 AVE ON FDR. 8B83 (FDR IS IN SERV) HE FOUND APPROX 1 PINT UNKNOWN OIL ON 1000 GALLONS WATER. HE WAS UNABLE TO PRESSURE TEST UNIT DUE TO AMOUNT OF LIQUIDS IN STRUCTURE. TRANSF WILL HAVE TO BE PRESSURE TESTED AFTER LIQUIDS ARE REMOVED. HISTORICAL RECORD OF TRANSF IS 9 PPM AND WAS LAST TESTED 1−1−97. THERE IS / WAS NO FIRE OR SMOKE AT THIS LOCATION. HE DOES NOT SEE A SUMP OR SEWER CONNECTION AT THIS TIME. LIQUID SEEMS CONTAINED NO SEWERS OR WATERWAYS AFFECTED, HE TOOK A LIQUID SAMPLE AND REQUESTED EMERG PRIORITY FOR PCB SAMPLE RESULT. CLEANUP PENDING SAMPLE RESULTS.

4/1 1852hrs LAB RESULTS RECEIVED SEQ #02−02677−001 @<1PPM PCB.

UPDATE 4/2/02 00:55 HRS. −− K. HUFFORD REPORTS STRUCTURE IS LOCATED ON TRANSIT AUTHORITY PROPERTY AND NO ACCESS UNTIL

MORNING WHEN SOMEONE ON LOCATION TO ALLOW ACCESS.

UPDATE: 02−APR−2002 1125HRS CILENTO BQ EQUIPT GP SPLICER REPORTS PRESSURE TESTED UNIT AND IT PASSED.

4−02−02 13:00HRS J. LOPORI REPORTS, DOUBLE WASHED STRUCTURE WITH BIO GEN 760, PULLED TAG 08365. NO SUMP FOUND AND APPEARS TO BE A CRACK IN FLOOR, STRUCTURE IS MAKING WATER. JOB 100% COMPLETED.

Map Identification Number 241 **TM 4381** **Spill Number: 0008530** **Close Date: 05/07/2001**
25TH ST/3RD AVE BROOKLYN, NY TT−Id: 520A−0051−215
25TH ST/THIRD AVE

MAP LOCATION INFORMATION
Site location mapped by: MANUAL MAPPING (3)
Approximate distance from property: 1813 feet to the NE

ADDRESS CHANGE INFORMATION
Revised street: 25TH ST /3RD AVE
Revised zip code: UNKNOWN

Source of Spill:	UNKNOWN	Spiller:	UNKNOWN	Spiller Phone:	
Notifier Type:	Other	Notifier Name:	MR REIDY	Notifier Phone:	
Caller Name:	TED ROBICHAUD	Caller Agency:	CON EDISON	Caller Phone:	(212) 580−6763
DEC Investigator:	KMFOLEY	Contact for more spill info:	TED ROBICHAUD	Contact Person Phone:	(212) 580−6763

Category: Known petroleum or hazardous material release with minimal potential for fire/explosion (indoors or outdoors), drinking water contamination, or releases to surface waters.
Class: Willing RP − No DEC Field Response − Corrective Action Initiated or Completed by RP or Other Agency

Spill Date	Date Cleanup Ceased	Cause of Spill	Meets Cleanup Standards	Penalty Recommended
10/21/2000		UNKNOWN	NO	NO

Material Spilled	Material Class	Quantity Spilled	Units	Quantity Recovered	Units	Resource(s) Affected
UNKNOWN MATERIAL	OTHER	1.00	GALLONS	0.00	GALLONS	SOIL

Caller Remarks:

1/2 oz. spill on a customers property...they have been ordered off the property...caller is unsure what is going to happen from here. 2000 gal of water in man hole...

DEC Investigator Remarks:

Prior to Sept, 2004 data translation this spill Lead_DEC Field was "FOLEY"

DEC INSPECTOR'S NOTES

CON ED E2MIS REPORT 10−21−00

Found 1/2 oz. unknown oil in TM 4381 on 2000gals of water. it appears to be contained, no sewers or waterways affected. Appears to be contained, found on a low voltage complaint. This TM is on customers property. The owner kicked Mr. Fuller off and did not wnat him there to clean it up, no sample was taken and no sign hung.

10−23−00 13:30hrs.

J. Campanile called and stated that sheen was diapered, structure has no CIL, no smaple taken, no tag placed. Will return to location on 3−11 shift.

Map Identification Number 242 **MANHOLE 74514** **Spill Number: 9809378** **Close Date: 11/04/2003**
25TH ST WEST OF 3RD AVE BROOKLYN, NY TT−Id: 520A−0050−134

MAP LOCATION INFORMATION
Site location mapped by: MANUAL MAPPING (3)
Approximate distance from property: 1815 feet to the NE

ADDRESS CHANGE INFORMATION
Revised street: NO CHANGE
Revised zip code: 11232

Source of Spill:	UNKNOWN	Spiller:	UNKNOWN	Spiller Phone:	
Notifier Type:	Affected Persons	Notifier Name:	MS MCQUEEN	Notifier Phone:	(718) 204−4478
Caller Name:	TONY CONSTANTINE	Caller Agency:	CON EDISON	Caller Phone:	(212) 580−6763
DEC Investigator:	CAENGELH	Contact for more spill info:	TONY CONSTANTINE	Contact Person Phone:	(212) 580−6763

Category: Known petroleum or hazardous material release with minimal potential for fire/explosion (indoors or outdoors), drinking water contamination, or releases to surface waters.
Class: Willing RP − No DEC Field Response − Corrective Action Initiated or Completed by RP or Other Agency

Spill Date	Date Cleanup Ceased	Cause of Spill	Meets Cleanup Standards	Penalty Recommended
10/27/1998		UNKNOWN	NO	NO

Material Spilled	Material Class	Quantity Spilled	Units	Quantity Recovered	Units	Resource(s) Affected
DIELECTRIC FLUID	PETROLEUM	20.00	GALLONS	0.00	GALLONS	SEWER

Caller Remarks:

MATERIAL CONTAINED IN MANHOLE IN 9,000 GALLONS OF WATER.

CON ED SPILL #120842.

DEC Investigator Remarks:

Prior to Sept, 2004 data translation this spill Lead_DEC Field was "ENGELHARDT"
E2MIS 120842

On October 27, 1998, approx 10:00 am J Browne, 78774, CCI and J Tranchina, 79186, CCI was doing surveying for installation of cathodic protection in manhole 74514, feeder 41 when they discovered approx 20 gallons of dielectric fluid and approx 9000 gallons of water. Manhole was taggen, no. 2987. All contained in manhole. No injuries or outside impact. No sewer or waterway affected. Treating oil as 50−499ppm. A call to Chem Lab is being made to make the necessary

arrangements for samples to be taken. Base on Lab Results arrangements will be made to clean−up within 48 hours.

Called CIG, spoke with A Constantine, 00131 at 10:34

Dept/Facility

SMALL OIL SPILL Con Edison Incident No. 120842_____

CLEANUP CHECKLIST NYSDEC Spill No. _____

Name of person completing checklist: B BYRNE, SUPERVISOR, 54151

Con Edison Operating Department responsible for spill cleanup:

(1) A small oil spill is a spill of oil containing less than 50 ppm PCBs that does not meet the criteria for a de minimis spill and satisfies either of the following

conditions:

? It is totally contained in an impervious structure, such as a manhole, vault, or moat, or

? It meets all of the following criteria:

− No sewer or waterway is affected, and

− No private property is affected, and

− No personal injuries are involved, and

− Cleanup is completed within 72 hours of the spill discovery, and

− Less than 50 gallons of oil, petroleum product of any kind, or dielectric fluid is spilled.

(2) Material spilled/discovered:

0 Oil (type); PCB concentration: less than 50 ppm; known / unknown.

Environmental Detailed Incident Report

0 Dielectric fluid; PCB concentration: less than 50 ppm; known / unknown.

If unknown PCB concentration, was sample collected? 0 Yes 0 No

(3) Sample submitted for analysis? 0 Yes Sample ID No. 0 No

For what parameters? 0 PCB 0 Benzene 0 Other Parameters

Copy of chain of custody form attached? 0 Yes 0 No

(4) Amount spilled/discovered: If leak/spill is continuing, rate

(5) When was spill discovered? Date Time

(6) Location of spill. (Be as precise as possible. Include cross streets, manhole numbers, equipment box numbers, etc., as appropriate.)

0 Sketch attached

(7) Source/cause of spill. (Be as precise as possible. Include equipment numbers, if possible.)

0 Unknown

(8) Description of area affected by spill (include dimensions as appropriate)

(9) Containment/Cleanup Activities (per GEI 2.11, 2.13, 2.16, 3.2, or 3.3) 0 Sketches attached.

0 Tightened valve.

0 Placed drip plan.

0 Sealed leak.

0 Blocked nearby sewers/drains with spill kits.

X Removed/recovered liquid/solids.

0 Used absorbents to remove residual fluids.

0 Removed contaminated vegetation.

X Removed visible traces of oil.

X Washed stained areas.

0 Excavated contaminated soil, bluestone.

0 Other

0 See attached contractor report.

(10) Identify who performed cleanup:

0 Con Edison personnel/department? F ACOSTA, 15856, SPLICER

0 Name of contractor CLEAN HARBORS INC.

0 Contractor report attached.

(11) Cleanup completed on Date 10/28/98 Time* 7−3 SHIFT

*Note: If the cleanup is completed more than 72 hours after the spill was discovered, the spill is a large oil spill.

(12) Con Edison personnel directing cleanup F ACOSTA, SPLICER 15856

Map Identification Number 243 **418 43RD STREET** **Spill Number: 9613825** **Close Date: 08/18/2009**
418 43RD STREET BROOKLYN, NY TT−Id: 520A−0041−948

MAP LOCATION INFORMATION
Site location mapped by: PARCEL MAPPING (2)
Approximate distance from property: 1849 feet to the S

ADDRESS CHANGE INFORMATION
Revised street: NO CHANGE
Revised zip code: NO CHANGE

Source of Spill: UNKNOWN
Notifier Type: Affected Persons
Caller Name: PAT MCHUGH
DEC Investigator: JMKRIMGO

Spiller: UNKNOWN
Notifier Name: MR ROSADO
Caller Agency: CON EDISON
Contact for more spill info:

Spiller Phone:
Notifier Phone: (718) 802−5178
Caller Phone: (212) 580−6763
Contact Person Phone:

Category: Known petroleum or hazardous material release with minimal potential for fire/explosion (indoors or outdoors), drinking water contamination, or releases to surface waters.
Class: Willing RP − No DEC Field Response − Corrective Action Initiated or Completed by RP or Other Agency

Spill Date	Date Cleanup Ceased	Cause of Spill	Meets Cleanup Standards	Penalty Recommended
02/25/1997		UNKNOWN	NO	NO

Material Spilled	Material Class	Quantity Spilled	Units	Quantity Recovered	Units	Resource(s) Affected
UNKNOWN MATERIAL	OTHER	1.00	GALLONS	0.00	GALLONS	SOIL

Caller Remarks:

UNKNOWN LIQUID FOUND IN A SERVICE BOX. CON EDISON UNABLE TO INVESTIGATE FURTHER AT THIS POINT DUE TO A VEHICLE BLOCKING THE BOX. FURTHER TO FOLLOW WHEN AVAILABLE.

DEC Investigator Remarks:

08/18/09 − See eDocs for Con Ed report detailing cleanup and closure.

Prior to Sept, 2004 data translation this spill Lead_DEC Field was "O'CONNELL"
E2MIS 104607

MR.MOYLAN #73869 REPORTS HE FINDS 1−GALLON OF OIL ON 4FT

OF WATER IN S/BX 48499.NO SEWERS OR WATERWAYS AFFECTED.ENVIRONMENTAL TAG #11879 INSTALLED.SAMPLE TAKEN & INSTRUCTED MR.MOYLAN TO CHECK ADJACENT STRUCTURES .WATER

WAS OVER DUCT LINE.....CIG

MCHUGH NOTIFIED AT 12:03HRS.

2/25/97 1445HRS UPDATE=== E.MOLAN REPORTS ADJACENT STRUCTURES CHECKED S/BX48501 F/O#438 CAR

OVER HOLE NO PARKING FRI 8−11 WILL CHECK AT THAT TIME, S/BX48498 B/L 417−421 OK, MH5829 S/E/C 48 TH ST & 4 TH AVE OK.UPDATE

M.MOYLAN REPORTS CHECKED ADJACENT HOLE SB48501 F/O 438−440 43 ST & FOUND NO OIL AT THIS TIME 10:10HRS 2/28/97. 2/28 UPDATE

ZUMMO FOUND 8 4/0 COPPERED IN SB BARRICADED BOTH HOLES. MADE AS SAFE AS POSSIBLE INSTALLED STOP TAG IN SB48501 F/O438 43 RD

ST. MARKED DO NOT ENTER. ST#089098. CALLED CHEM LAB TO UPDATE SAMPLES TO EMERGENCY. n/p 8−11 tues & fri.

UPDATE − 3/3/97 − 1000

J. RODDIN − #38707 − FLUSH

REPORTS <1.0 PPM CLEANUP

COMPLETE AND TAG #11879 REMOVED − JT #50495 UPDATE 3/3/97 COMPLETION PAPERWORK RECEIVED BY THE CONTROL CENTER FROM

FERNANDEZ FLUSH. CLEANUP COMPLETE. ENV STOP TAG REMOVED. THIS INCIDENT IS CLOSED. 11973RO. UPDATE 3/13/1997 CHEM LAB REPORT

97−02067 RECEIVED FROM J. MITCHELL. THE REPORT READS AS FOLLOWS. ANALYSIS OF THE SAMPLE FROM FRANKLIN ST. & HURON ST.

INDICATES THE PRESENCE OF COAL TAR (ROADWAY BLACK TOP). SAMPLE RECEIVED AT THE LAB ON 2/21/97. THIS INCIDENT IS CLOSED.

Map Identification Number 244 **SAMS AUTO REPAIR** **Spill Number: 9814652** **Close Date: 03/18/2003**
4TH AVE/BETWEEN 25 &26TH BROOKLYN, NY TT−Id: 520A−0051−212

MAP LOCATION INFORMATION
Site location mapped by: MANUAL MAPPING (4)
Approximate distance from property: 1854 feet to the ENE

ADDRESS CHANGE INFORMATION
Revised street: 4TH AV
Revised zip code: 11232

Source of Spill: GASOLINE STATION
Notifier Type: Affected Persons
Caller Name: JOE DELLAIRA
DEC Investigator: MCTIBBE

Spiller: UNKNOWN − SAMS AUTO REPAIR
Notifier Name: JOE DELLAIRA
Caller Agency: NYC TRANSIT
Contact for more spill info: UNKNOWN

Spiller Phone:
Notifier Phone: (718) 243−4578
Caller Phone: (718) 243−4578
Contact Person Phone:

Category: Known petroleum or hazardous material release with minimal potential for fire/explosion (indoors or outdoors), drinking water contamination, or releases to surface waters.
Class: Willing RP − DEC Field Response − Corrective Action Initiated, Taken Over, or Completed by RP or Other Agency

Spill Date	Date Cleanup Ceased	Cause of Spill	Meets Cleanup Standards	Penalty Recommended
03/09/1999		UNKNOWN	NO	NO

Material Spilled	Material Class	Quantity Spilled	Units	Quantity Recovered	Units	Resource(s) Affected
DIESEL	PETROLEUM	0	GALLONS	0	GALLONS	SOIL

Caller Remarks:

old station seems to be leaking and fuel is getting onto the platform at the callers location − caller would like a call back

ASAP − he thought this was already reported − DEC (Sigona) contacted Josephine Brown System Saftey to find more information on the report.

DEC Investigator Remarks:

Prior to Sept, 2004 data translation this spill Lead_DEC Field was "TIBBE"
REFERR TO : 93−05122.

transfered from Sigona to Tibbe.

Map Identification Number 245 **ACCU TRAVEL** **Spill Number: 0102328** **Close Date: 02/13/2003**
117−127 25TH ST BROOKLYN, NY TT−Id: 520A−0044−308

MAP LOCATION INFORMATION
Site location mapped by: PARCEL MAPPING (2)
Approximate distance from property: 1879 feet to the NE

ADDRESS CHANGE INFORMATION
Revised street: NO CHANGE
Revised zip code: NO CHANGE

Source of Spill:	UNKNOWN	Spiller:	UNKNOWN	Spiller Phone:	
Notifier Type:	Citizen	Notifier Name:	CALLER	Notifier Phone:	
Caller Name:	ANONYMOUS	Caller Agency:		Caller Phone:	(000) 000−0000
DEC Investigator:	TJDEMEO	Contact for more spill info:		Contact Person Phone:	

Category: Known petroleum or hazardous material release with minimal potential for fire/explosion (indoors or outdoors), drinking water contamination, or releases to surface waters.
Class: Willing RP − DEC Field Response − Corrective Action Initiated, Taken Over, or Completed by RP or Other Agency

---

Spill Date	Date Cleanup Ceased	Cause of Spill	Meets Cleanup Standards	Penalty Recommended
06/01/2001		UNKNOWN	NO	NO

Material Spilled	Material Class	Quantity Spilled	Units	Quantity Recovered	Units	Resource(s) Affected
UNKNOWN MATERIAL	OTHER	0	GALLONS	0	GALLONS	SOIL

Caller Remarks:

CALLER NOTICED THE SPILL THIS MORNING. ALSO STATES IT HAS A STRONG

ODER OF GASOLINE.

DEC Investigator Remarks:

Prior to Sept, 2004 data translation this spill Lead_DEC Field was "DEMEO"
2/13/2003 − Closed Due To The Nature / Extent Of The Spill Report

Map Identification Number 246 **TIME WARNER** **Spill Number: 9913140** **Close Date: 03/07/2000**
769 5TH AVE BROOKLYN, NY TT−Id: 520A−0051−515

MAP LOCATION INFORMATION
Site location mapped by: MANUAL MAPPING (3)
Approximate distance from property: 1894 feet to the ENE

ADDRESS CHANGE INFORMATION
Revised street: 769 5TH AV
Revised zip code: NO CHANGE

Source of Spill:	UNKNOWN	Spiller:	UNKNOWN	Spiller Phone:	
Notifier Type:	Affected Persons	Notifier Name:	MICHAEL HAYS	Notifier Phone:	(718) 888−4525
Caller Name:	MICHAEL HAYS	Caller Agency:	TIME WARNER CABLE	Caller Phone:	(718) 888−4525
DEC Investigator:	SIGONA	Contact for more spill info:	MICHAEL HAYS	Contact Person Phone:	(718) 888−4525

Category: Known or probable release, where, without action, there is a potential for a fire/explosion hazard (indoors or outdoors), contamination of drinking water supplies, or significant release to surface waters.
Class: Willing RP − DEC Field Response − Corrective Action Initiated, Taken Over, or Completed by RP or Other Agency

Spill Date	Date Cleanup Ceased	Cause of Spill	Meets Cleanup Standards	Penalty Recommended
02/18/2000		UNKNOWN	YES	NO

Material Spilled	Material Class	Quantity Spilled	Units	Quantity Recovered	Units	Resource(s) Affected
GASOLINE	PETROLEUM	0	GALLONS	0	GALLONS	SEWER

Caller Remarks:

caller states there is a strong odor of gas in bldg − smell is coming into bldg through sewer vent − unk source

DEC Investigator Remarks: DEC INVESTIGATOR REMARKS NOT AVAILABLE FOR THIS SPILL ACCORDING TO THE LAST UPDATE.

The following DEC Investigator Remarks were available prior to 1/1/2002:

DEC (Sigona) investigated complaint on 2/18/2000, and arrived at 2 :45 P.M. DEC contacted DEP (Cosmos) who said gasoline odor was confined to room where sprinkler system was located, possibly a floor drain. DEP inspected the surrounding sewers and could not pin point any source of pet vapors. DEC confirmened that there were no gasoline vapors. Recommended that 5−20 gallons of water placed into drain to prevent vapors from entering building through trap. left site at 3 :00 P.M.

Map Identification Number 247 **SOIL** **Spill Number: 1007381** **Close Date: 10/12/2010**
5100 1ST AVE BROOKLYN, NY TT−Id: 520A−0255−561

MAP LOCATION INFORMATION
Site location mapped by: PARCEL MAPPING − LARGE SITE
Approximate distance from property: 1915 feet to the WSW

ADDRESS CHANGE INFORMATION
Revised street: NO CHANGE
Revised zip code: NO CHANGE

Source of Spill:	COMMERCIAL/INDUSTRIAL	Spiller:	UNKNOWN	Spiller Phone:	
Notifier Type:	Other	Notifier Name:		Notifier Phone:	
Caller Name:		Caller Agency:		Caller Phone:	
DEC Investigator:	RMPIPER	Contact for more spill info:	SUPV ROMEO	Contact Person Phone:	

Category: Possible petroleum release with minimal potential for fire/explosion (indoors or outdoors), drinking water contamination, or releases to surface waters, known releases with no potential for damage, or non−petroleum/non−hazardous spills.
Class: Willing RP − DEC Field Response − Corrective Action Initiated, Taken Over, or Completed by RP or Other Agency

Spill Date	Date Cleanup Ceased	Cause of Spill	Meets Cleanup Standards	Penalty Recommended
10/09/2010		UNKNOWN	YES	NO

Material Spilled	Material Class	Quantity Spilled	Units	Quantity Recovered	Units	Resource(s) Affected
UNKNOWN MATERIAL	OTHER	0	UNKNOWN	0	UNKNOWN	

Caller Remarks:

Caller advised that unknown substance in garbage truck hopper will be drained at the transfer station to empty out unknown substance.

DEC Investigator Remarks:

DEC Piper spoke with FDNY Hazmat. A garbage truck crew was irritated by an unkown liquid/ gas when the truck compacted the garbage. Truck was escorted back to facility where it was dumped out and investigated for the cause. They only dicovered a acidic hit on litmus. It was decided that the substance was muriatic acid. There was only approx 1/2 gal of total liquids on pavement and was not the unknown. Garbage will be picked up and disposed of as requlars solid waste. closed.

Map Identification Number 248 **AMERICAL COLLISION** **Spill Number: 1012884** **Close Date: 03/28/2011**
247 27TH ST BROOKLYN, NY TT−Id: 520A−0260−430

MAP LOCATION INFORMATION
Site location mapped by: PARCEL MAPPING (3)
Approximate distance from property: 1943 feet to the ENE

ADDRESS CHANGE INFORMATION
Revised street: NO CHANGE
Revised zip code: NO CHANGE

Source of Spill:	COMMERCIAL/INDUSTRIAL	Spiller:	UNKNOWN − AMERICAL COLLISION	Spiller Phone:	
Notifier Type:	Citizen	Notifier Name:		Notifier Phone:	
Caller Name:		Caller Agency:		Caller Phone:	
DEC Investigator:	SFRAHMAN	Contact for more spill info:	UNKNOWN	Contact Person Phone:	

Category: Known petroleum or hazardous material release with minimal potential for fire/explosion (indoors or outdoors), drinking water contamination, or releases to surface waters.
Class: Willing RP − No DEC Field Response − Corrective Action Initiated or Completed by RP or Other Agency

Spill Date	Date Cleanup Ceased	Cause of Spill	Meets Cleanup Standards	Penalty Recommended
03/26/2011		UNKNOWN	NO	NO

Material Spilled	Material Class	Quantity Spilled	Units	Quantity Recovered	Units	Resource(s) Affected
PAINT	OTHER	0	UNKNOWN	0	UNKNOWN	AIR
PAINT	OTHER	0	UNKNOWN	0	UNKNOWN	AIR

Caller Remarks:

caller states that there is a heavy odor of paint in the air caused by Americal Collision, he believes there air filter system is not working properly.

DEC Investigator Remarks:

Referred to Air Program.

Map Identification Number 249 **Spill Number: 9900316** **Close Date: 03/03/2003**
4TH AVE & 25TH ST BROOKLYN, NY TT−Id: 520A−0037−577

MAP LOCATION INFORMATION
Site location mapped by: ADDRESS MATCHING
Approximate distance from property: 1976 feet to the ENE

ADDRESS CHANGE INFORMATION
Revised street: 4TH AVE / 25TH ST
Revised zip code: NO CHANGE

Source of Spill: UNKNOWN | Spiller: UNKNOWN | Spiller Phone:
Notifier Type: Local Agency | Notifier Name: BROOKLYN FD | Notifier Phone: (718) 965−8300
Caller Name: NATASHA | Caller Agency: DEP | Caller Phone: (718) 595−6700
DEC Investigator: TOMASELLO | Contact for more spill info: | Contact Person Phone:

Category: Known or probable release, where, without action, there is a potential for a fire/explosion hazard (indoors or outdoors), contamination of drinking water supplies, or significant release to surface waters.
Class: Unable or Unwilling RP − DEC Field Response − DEC Corrective Action Required

Spill Date	Date Cleanup Ceased	Cause of Spill	Meets Cleanup Standards	Penalty Recommended
04/08/1999		UNKNOWN	NO	NO

Material Spilled	Material Class	Quantity Spilled	Units	Quantity Recovered	Units	Resource(s) Affected
UNKNOWN PETROLEUM	PETROLEUM	200.00	GALLONS	0.00	GALLONS	SOIL

Caller Remarks:

CALLED WAS NOTIFIED BY THE FD OF AN OIL SPILL IN THE SUBWAY − UNKNOWN WHERE THE SPILL ORIGINATED FROM OR IF IT ORIGINATED IN THE SUBWAY − UNKNOWN TYPE OF OIL

DEC Investigator Remarks: NO DEC INVESTIGATOR REMARKS GIVEN FOR THIS SPILL.

Map Identification Number 250 **MANHOLE 94B & 96 NR LINE** **Spill Number: 9705158** **Close Date: 03/18/2003**
25TH ST & 4TH AVE BROOKLYN, NY TT−Id: 520A−0048−368

MAP LOCATION INFORMATION
Site location mapped by: ADDRESS MATCHING
Approximate distance from property: 1976 feet to the ENE

ADDRESS CHANGE INFORMATION
Revised street: 25TH ST / 4TH AVE
Revised zip code: NO CHANGE

Source of Spill: UNKNOWN | Spiller: UNKNOWN | Spiller Phone:
Notifier Type: Local Agency | Notifier Name: | Notifier Phone: (718) 243−3910
Caller Name: ZOLA BAILEY | Caller Agency: DEP | Caller Phone: (718) 595−6700
DEC Investigator: MCTIBBE | Contact for more spill info: MR CASALE | Contact Person Phone: (718) 243−3910

Category: Known petroleum or hazardous material release with minimal potential for fire/explosion (indoors or outdoors), drinking water contamination, or releases to surface waters.
Class: Willing RP − No DEC Field Response − Corrective Action Initiated or Completed by RP or Other Agency

Spill Date	Date Cleanup Ceased	Cause of Spill	Meets Cleanup Standards	Penalty Recommended
07/29/1997		UNKNOWN	NO	NO

Material Spilled	Material Class	Quantity Spilled	Units	Quantity Recovered	Units	Resource(s) Affected
UNKNOWN PETROLEUM	PETROLEUM	0	GALLONS	0	GALLONS	SOIL

Caller Remarks:

DEP CALLED TO STATE A LEAK IIN THE SUBWAY LINES OF THE ABOVE AREA.

DEP REPRESENTATIVES ARE ON THE WAY TO THE SITE.

DEC Investigator Remarks:

Prior to Sept, 2004 data translation this spill Lead_DEC Field was "TIBBE"
refer to 93−05122. Transfer from Hale to Tibbe.

Map Identification Number 251 **SUBWAY TUNNEL** **Spill Number: 9404882** **Close Date: 10/03/1997**
25 ST & 4TH AVENUE BROOKLYN, NY TT−Id: 520A−0037−984

MAP LOCATION INFORMATION
Site location mapped by: ADDRESS MATCHING
Approximate distance from property: 1976 feet to the ENE

ADDRESS CHANGE INFORMATION
Revised street: 25TH ST / 4TH AVE.
Revised zip code: 11232

Source of Spill:	UNKNOWN	Spiller:	UNK	Spiller Phone:	
Notifier Type:	Local Agency	Notifier Name:	MR. ANTOOB	Notifier Phone:	(718) 330−3141
Caller Name:	PHILIP STANTON	Caller Agency:	NYCDEP	Caller Phone:	(718) 595−6700
DEC Investigator:	TOMASELLO	Contact for more spill info:		Contact Person Phone:	

Category: Known petroleum or hazardous material release with minimal potential for fire/explosion (indoors or outdoors), drinking water contamination, or releases to surface waters.
Class: Willing RP − No DEC Field Response − Corrective Action Initiated or Completed by RP or Other Agency

Spill Date	Date Cleanup Ceased	Cause of Spill	Meets Cleanup Standards	Penalty Recommended
07/09/1994		UNKNOWN	NO	NO

Material Spilled	Material Class	Quantity Spilled	Units	Quantity Recovered	Units	Resource(s) Affected
GASOLINE	PETROLEUM	0	GALLONS	0	GALLONS	SOIL
The following material was dropped or revised by the NYS DEC. Call Toxics Targeting for more information						
UNKNOWN MATERIAL	UNKNOWN	0	POUNDS	0	POUNDS	

Caller Remarks:

GAS LEAKING INTO SUBWAY TUNNEL ALONG SUBWAY WALL. COULLD POSSIBLY BE COMING FROM ONE OF TWO GAS STATIONS ABOVE. NYCTA, DEP, FDNY ON SCENE. NO ACTION TAKEN YET. WANT CALL BACK. 11:20 CALLED DEP. 216 HAZMAT UNDER CONTROL. DEC PRESENCE NOT NECESSARY. OVERFILL FROM S/S ABOVE.

DEC Investigator Remarks: NO DEC INVESTIGATOR REMARKS GIVEN FOR THIS SPILL.

Map Identification Number 252 **25 ST & 4TH AVENUE** **Spill Number: 9313792** **Close Date: 02/27/2003**
25 ST & 4TH AVENUE BROOKLYN, NY TT−Id: 520A−0048−370

MAP LOCATION INFORMATION
Site location mapped by: ADDRESS MATCHING
Approximate distance from property: 1976 feet to the ENE

ADDRESS CHANGE INFORMATION
Revised street: 25TH ST / 4TH AVENUE
Revised zip code: 11232

Source of Spill: UNKNOWN Spiller: UNK Spiller Phone:
Notifier Type: DEC Notifier Name: Notifier Phone:
Caller Name: STEVE CAMMISA Caller Agency: NYS DEC Caller Phone: (718) 482−4933
DEC Investigator: TOMASELLO Contact for more spill info: Contact Person Phone:

Category: Known petroleum or hazardous material release with minimal potential for fire/explosion (indoors or outdoors), drinking water contamination, or releases to surface waters.
Class: Willing RP − DEC Field Response − Corrective Action Initiated, Taken Over, or Completed by RP or Other Agency

Spill Date	Date Cleanup Ceased	Cause of Spill	Meets Cleanup Standards	Penalty Recommended
02/17/1994		UNKNOWN	NO	NO

Material Spilled	Material Class	Quantity Spilled	Units	Quantity Recovered	Units	Resource(s) Affected
GASOLINE	PETROLEUM	50.00	GALLONS	0.00	GALLONS	SOIL

Caller Remarks:

ON GOING PROBLEM 50 GAL OF GASOLINE FOUND IN MANHOLE MAYBE GAS STATION NEARBY STATION MAY HAVE PAST SPILLS.

DEC Investigator Remarks:

refer to 93−05122

Map Identification Number 253 **25TH ST & 4TH AVE** **Spill Number: 9108033** **Close Date: 03/07/2006**
25TH ST/4TH AVE BROOKLYN, NY TT−Id: 520A−0037−485

MAP LOCATION INFORMATION
Site location mapped by: ADDRESS MATCHING
Approximate distance from property: 1976 feet to the ENE

ADDRESS CHANGE INFORMATION
Revised street: NO CHANGE
Revised zip code: NO CHANGE

Source of Spill:	UNKNOWN	Spiller:		Spiller Phone:	
Notifier Type:	Affected Persons	Notifier Name:		Notifier Phone:	
Caller Name:	SELWIN ALEXIS	Caller Agency:	NYCTA	Caller Phone:	(718) 330−5079
DEC Investigator:	MCTIBBE	Contact for more spill info:		Contact Person Phone:	

Category: Known release which created a fire/explosion hazards (inside or outdoors), drinking water supply contamination, or significant releases to surface waters.
Class: Willing RP − DEC Field Response − Corrective Action Initiated, Taken Over, or Completed by RP or Other Agency

---

Spill Date	Date Cleanup Ceased	Cause of Spill	Meets Cleanup Standards	Penalty Recommended
10/07/1991		UNKNOWN	NO	NO

Material Spilled	Material Class	Quantity Spilled	Units	Quantity Recovered	Units	Resource(s) Affected
DIESEL	PETROLEUM	0	GALLONS	0	GALLONS	SOIL
GASOLINE	PETROLEUM	0	GALLONS	0	GALLONS	SOIL
The following material was dropped or revised by the NYS DEC. Call Toxics Targeting for more information						
UNKNOWN PETROLEUM	UNKNOWN	50.00	GALLONS	0.00	GALLONS	

Caller Remarks:

MAY BE DIESEL − GOING TO SUBWAY. "EAGLE" GAS STATION NEARBY. SAMPLE TAKEN.

DEC Investigator Remarks:

Prior to Sept, 2004 data translation this spill Lead_DEC Field was "ROMMEL C"
4/12/04−Vought−Spill transferred from Sullivan to Rommel as per Rommel.

refer to 9305122.

Map Identification Number 254 **4TH AVE 46TH ST** **Spill Number: 9711025** **Close Date: 10/09/2003**
4TH AVE 46TH ST BROOKLYN, NY TT−Id: 520A−0042−907

MAP LOCATION INFORMATION
Site location mapped by: ADDRESS MATCHING
Approximate distance from property: 2016 feet to the SSW

ADDRESS CHANGE INFORMATION
Revised street: 4TH AVE / 46TH ST
Revised zip code: 11220

Source of Spill:	COMMERCIAL/INDUSTRIAL	Spiller:	OLYMPIC FLAMES	Spiller Phone:	
Notifier Type:	Local Agency	Notifier Name:	MR MOLINA	Notifier Phone:	(718) 492−8131
Caller Name:	SABRINA	Caller Agency:	DEP	Caller Phone:	(718) 595−6777
DEC Investigator:	RWAUSTIN	Contact for more spill info:	SABRINA	Contact Person Phone:	(718) 595−6777

Category: Known or probable release, where, without action, there is a potential for a fire/explosion hazard (indoors or outdoors), contamination of drinking water supplies, or significant release to surface waters.
Class: Willing RP − DEC Field Response − Corrective Action Initiated, Taken Over, or Completed by RP or Other Agency

Spill Date	Date Cleanup Ceased	Cause of Spill	Meets Cleanup Standards	Penalty Recommended
12/31/1997		UNKNOWN	NO	NO

Material Spilled	Material Class	Quantity Spilled	Units	Quantity Recovered	Units	Resource(s) Affected
#2 FUEL OIL	PETROLEUM	0	GALLONS	0	GALLONS	SOIL

Caller Remarks:

UNK QUANTITY OF FUEL OIL IN THE STREET AT ABOVE LOCATION

DEC Investigator Remarks:

Prior to Sept, 2004 data translation this spill Lead_DEC Field was "AUSTIN"
10/9/03 − AUSTIN − STREET SPILL − CLOSED − ORIG. ASSIGNED TO HALE − END

Map Identification Number 255 **SB 49215** **Spill Number: 9909615** **Close Date: 03/28/2002**
532 39TH ST BROOKLYN, NY TT−Id: 520A−0045−087

MAP LOCATION INFORMATION
Site location mapped by: PARCEL MAPPING (2)
Approximate distance from property: 2016 feet to the SSE

ADDRESS CHANGE INFORMATION
Revised street: NO CHANGE
Revised zip code: NO CHANGE

Source of Spill:	UNKNOWN	Spiller:	UNKNOWN − UNKNOWN	Spiller Phone:	
Notifier Type:	Other	Notifier Name:	MR ZAMBRIO	Notifier Phone:	
Caller Name:	MARK SCHLAGEL	Caller Agency:	CON EDISON	Caller Phone:	(212) 580−6763
DEC Investigator:	CAENGELH	Contact for more spill info:	MARK SCHLAGEL	Contact Person Phone:	(212) 580−6763

Category: Known petroleum or hazardous material release with minimal potential for fire/explosion (indoors or outdoors), drinking water contamination, or releases to surface waters.
Class: Willing RP − No DEC Field Response − Corrective Action Initiated or Completed by RP or Other Agency

Spill Date	Date Cleanup Ceased	Cause of Spill	Meets Cleanup Standards	Penalty Recommended
11/08/1999		UNKNOWN	NO	NO

Material Spilled	Material Class	Quantity Spilled	Units	Quantity Recovered	Units	Resource(s) Affected
UNKNOWN PETROLEUM	PETROLEUM	0	GALLONS	0	GALLONS	SOIL

Caller Remarks:

FLUSH TRUCH LIFTED 1 PT OF OIL OUT OF SERVICE BOX. IN TRUCK NOW. TRUCK IS AT 3RD AVE YARD AND WAS ROPE OFF. TAG PLACED IN SB UNTIL RESULTS COME BACK. CON ED 128−898

DEC Investigator Remarks:

Prior to Sept, 2004 data translation this spill Lead_DEC Field was "ENGELHARDT"

Map Identification Number 256 **MANHOLE 56710** **Spill Number: 9811868** **Close Date: 02/20/2003**
541 39TH ST BROOKLYN, NY TT−Id: 520A−0045−086

MAP LOCATION INFORMATION
Site location mapped by: PARCEL MAPPING (2)
Approximate distance from property: 2049 feet to the SE

ADDRESS CHANGE INFORMATION
Revised street: NO CHANGE
Revised zip code: NO CHANGE

Source of Spill:	UNKNOWN	Spiller:	UNKNOWN	Spiller Phone:	
Notifier Type:	Affected Persons	Notifier Name:	MR HERBST	Notifier Phone:	(212) 580−6763
Caller Name:	STEPHEN CRIBBIN	Caller Agency:	CON ED	Caller Phone:	(212) 580−6763
DEC Investigator:	CAENGELH	Contact for more spill info:		Contact Person Phone:	

Category: Known petroleum or hazardous material release with minimal potential for fire/explosion (indoors or outdoors), drinking water contamination, or releases to surface waters.

Class: Willing RP − No DEC Field Response − Corrective Action Initiated or Completed by RP or Other Agency

Spill Date	Date Cleanup Ceased	Cause of Spill	Meets Cleanup Standards	Penalty Recommended
12/21/1998		UNKNOWN	NO	NO

Material Spilled	Material Class	Quantity Spilled	Units	Quantity Recovered	Units	Resource(s) Affected
UNKNOWN PETROLEUM	PETROLEUM	1.00	GALLONS	0.00	GALLONS	SOIL

Caller Remarks:

contained − sample taken − spill 122073.

clean up pending lab results.

DEC Investigator Remarks:

Prior to Sept, 2004 data translation this spill Lead_DEC Field was "ENGELHARDT"
122073

MR MISISCHIA#56932 SPLICER I&A REPORTS FOUND APPROXIMATELY 1 GALLON OIL ON 623 GALLONS OF WATER IN MH56710 F/O 541 39 ST.

NO SEWERS OR WATERWAYS AFFECTED.

SAMPLE TAKEN −− MR MISISCHIA WILL CALL BACK WITH E.S.TAG#.

FOUND OIL WHILE PERFORMING A SERVICE REPLACEMENT. D.HERBST 27461

F.MISISCHIA REPORTS INSTALLED E.S.TAG#07876 AT 1130HRS. D.HERBST

UPDATE:

12/22/98−LAB SEQ#98−14199−LAB RESULTS <1.00PPM

UPDATE: 12/23/98 − 1245

D. LICHTENSTEIN − 08078 − ENV. OPS., REPORTS <1.0 PPM CLEANUP COMPLETE WITH SLIX AND TAG #07876 REMOVED. INCIDENT IS CLOSED.

Map Identification Number 257 **SERVICE BOX 48726** **Spill Number: 0007747** **Close Date: 12/13/2001**
421 & 423 46TH ST BROOKLYN, NY TT−Id: 520A−0044−740

MAP LOCATION INFORMATION
Site location mapped by: MANUAL MAPPING (3)
Approximate distance from property: 2158 feet to the S

ADDRESS CHANGE INFORMATION
Revised street: 421−423 46TH ST
Revised zip code: NO CHANGE

Source of Spill:	UNKNOWN	Spiller:	UNKONWN	Spiller Phone:	
Notifier Type:	Affected Persons	Notifier Name:	MR PACE	Notifier Phone:	
Caller Name:	JIMMY FOX	Caller Agency:	CON ED	Caller Phone:	(212) 580−6763
DEC Investigator:	JHOCONNE	Contact for more spill info:	JIMMY FOX	Contact Person Phone:	(212) 580−6763

Category: Known petroleum or hazardous material release with minimal potential for fire/explosion (indoors or outdoors), drinking water contamination, or releases to surface waters.
Class: Willing RP − No DEC Field Response − Corrective Action Initiated or Completed by RP or Other Agency

Spill Date	Date Cleanup Ceased	Cause of Spill	Meets Cleanup Standards	Penalty Recommended
10/02/2000		UNKNOWN	NO	NO

Material Spilled	Material Class	Quantity Spilled	Units	Quantity Recovered	Units	Resource(s) Affected
UNKNOWN MATERIAL	OTHER	2.00	GALLONS	0.00	GALLONS	SOIL

Caller Remarks:

2 PINTS OF UNK OIL ON 30 GAL OF WATER. SAMPLES TAKEN CLEAN UP PENDING TEST RESULTS.. REF #133717.

DEC Investigator Remarks:

Prior to Sept, 2004 data translation this spill Lead_DEC Field was "O'CONNELL"
Con Ed e2mis #133717 Notes:

10−02−00 2 pints unknown oil on 30gal water in service box. One liquid sample taken. Sample returned 1ppm PCB.

10−6−00 Cleanup completed by double washing with slix. Liquids removed by tanker, solids by vactor. No leaking company equipment.

Map Identification Number 258 **NYPA** **Spill Number: 1010704** **Close Date: 01/21/2011**
730 3RD AVE BROOKLYN, NY TT−Id: 520A−0258−068

MAP LOCATION INFORMATION
Site location mapped by: PARCEL MAPPING − LARGE SITE
Approximate distance from property: 2177 feet to the NE

ADDRESS CHANGE INFORMATION
Revised street: NO CHANGE
Revised zip code: 11232

Source of Spill: COMMERCIAL/INDUSTRIAL
Notifier Type: Other
Caller Name:
DEC Investigator: smsanges
Spiller: JOSHUA RAMAS − NYPA
Notifier Name:
Caller Agency:
Contact for more spill info: JOSHUA RAMAS
Spiller Phone:
Notifier Phone:
Caller Phone:
Contact Person Phone: (718) 267−5681

Category: Possible petroleum release with minimal potential for fire/explosion (indoors or outdoors), drinking water contamination, or releases to surface waters, known releases with no potential for damage, or non−petroleum/non−hazardous spills.
Class: Any Type of RP Including No RP − No DEC Field Response − Corrective Action by Spill Response Not Required

Spill Date	Date Cleanup Ceased	Cause of Spill	Meets Cleanup Standards	Penalty Recommended
01/14/2011		OTHER	NO	NO

Material Spilled	Material Class	Quantity Spilled	Units	Quantity Recovered	Units	Resource(s) Affected
AMMONIA	HAZARDOUS MATERIAL	0	UNKNOWN	0	UNKNOWN	AIR
CARBON MONOXIDE	OTHER	0	UNKNOWN	0	UNKNOWN	AIR

Caller Remarks:

Caller reporting a release

DEC Investigator Remarks: NO DEC INVESTIGATOR REMARKS GIVEN FOR THIS SPILL.

Map Identification Number 259 **FORMER MOORE MCCORMACK LINES− CONTINENTAL TERMINAL** **Spill Number: 0904689** **Close Date: 08/25/2010**
730 3RD AVE / 106−112 23RD ST / 109−111 23RD ST BROOKLYN, NY TT−Id: 520A−0229−618

MAP LOCATION INFORMATION
Site location mapped by: PARCEL MAPPING − LARGE SITE
Approximate distance from property: 2177 feet to the NE

ADDRESS CHANGE INFORMATION
Revised street: 730 3RD AVE
Revised zip code: 11232

Source of Spill:	COMMERCIAL/INDUSTRIAL	Spiller:	UNKNOWN	Spiller Phone:	
Notifier Type:	Local Agency	Notifier Name:		Notifier Phone:	
Caller Name:		Caller Agency:		Caller Phone:	
DEC Investigator:	jbvought	Contact for more spill info:	KAY ZIAS	Contact Person Phone:	(212) 312−3752

Category: Known petroleum or hazardous material release with minimal potential for fire/explosion (indoors or outdoors), drinking water contamination, or releases to surface waters.

Class: Willing RP − No DEC Field Response − Corrective Action Initiated or Completed by RP or Other Agency

Spill Date	Date Cleanup Ceased	Cause of Spill	Meets Cleanup Standards	Penalty Recommended
07/22/2009		UNKNOWN	NO	NO

Material Spilled	Material Class	Quantity Spilled	Units	Quantity Recovered	Units	Resource(s) Affected
HYDRAULIC OIL	PETROLEUM	2.50	GALLONS	2.50	GALLONS	SOIL, GROUNDWATER
MOTOR OIL	PETROLEUM	2.50	GALLONS	2.50	GALLONS	SOIL, GROUNDWATER
METALS	OTHER	0	UNKNOWN	0	UNKNOWN	SOIL

Caller Remarks:

Clean up in progress−currently contained.

DEC Investigator Remarks:

8/6/2009 Steve Morse from Louis Berger is working on behalf of the NY City Economic Development Corp.
Area has been excavated, material stockpiled and endpoint samples taken.
They will test the samples and forward a report to DEC for review.

08/25/09−Hiralkumar Patel.
11:46 AM:− received message from Joe Nelson from Louis Berger. they are preparing closure report and will submit soon.

09/08/09−Hiralkumar Patel.
2:02 PM:− spoke with Sean at Louis Berger. he was on vacation and will check with his staff. will call back.
3:26 PM:− received call from Sean. report will be submitted before end of this week. he will be out of office, so asked to contact Steve Morse (212−612−7923) if have any questions regarding report.

09/14/09−Hiralkumar Patel. received report from Sean (at 5:54 PM on 09/11/09). abstract:

− encountered petroleum impacted soil and groundwater during excavation in support of repair work to be performed on the bulkhead bordering the site and upper New York bay
− approx. 5 gal of unknown petroleum product were encountered and the point of release was noted near the southeastern wall of the excavation <−−−−−−−

− collected water sample from excavation for fingerprint analysis and analysis revealed that the spill was comprised of a combination of motor oil and hydraulic fluids
− petroleum did not appear to extend into the upper new york bay; however as a precautionary measure, a containment boom was deployed along the bulkhead
− to delineation contamination, excavated three adjacent test pits near the point of release
− in total, the test pits measured approx. 40 ft long (east to west) by 12 ft wide (north to south) by 12 ft deep
− approx. 40 tons of contaminated soil was removed
− collected 7 soil samples from along the side walls of the test pits, 1 standing water sample from bottom of test pit and 1 composite waste classification sample from stockpiled soil
− sidewall samples were analyzed for VOCs, SVOCs, metals, PCBs, pesticides and TPH; water sample was analyzed for VOCs and SVOCs; composite sample from stockpile was analyzed for VOCs, SVOCs, metals and PCBs via TCLP method and for TPH
− soil samples collected indicated the presence of non−native fill material throughout the existing bulkhead; miscellaneous debris in form of wood, concrete, scrap metal and brick fragments were noted throughout
− soil classified as non−hazardous urban fill was reused as backfill material and was planned to be capped by a new, asphalt parking lot
− high SVOCs (few compounds), mercury, lead and TPH found in all soil samples

SVOC values in soil (ppb):

−−−−−−−−−−−−−−−−−−−−−−SS−1−−−−SS−2−−−−SS−3−−−−SS−4−−−−SS−5−−−−SS−6−−−−SS−7−−−−−limit
Benzo(a)anthracene−−−−4,600−−−2,400−−−2,100−−−3,200−−−1,900−−−2,900−−−1,900−−−−−−−224
Benzo(a)pyrene−−−−−−−−4,000−−−2,200−−−1,900−−−2,600−−−1,700−−−2,500−−−1,800−−−−−−−−61
Benzo(b)fluorathene−−−4,800−−−2,800−−−2,400−−−3,300−−−2,200−−−3,000−−−2,300−−−−−1,100
Chrysene−−−−−−−−−−−−−−4,800−−−2,400−−−2,100−−−3,000−−−1,800−−−2,800−−−1,800−−−−−−−400

lead and mercury in soil (ppb):

−−−−−−−−−−−−−−−−SS−1−−−−−−−−SS−2−−−−−−−−SS−3−−−−−−−−SS−4−−−−−−−−SS−5−−−−−−−−SS−6−−−−−−−−SS−7
lead−−−−−−−1,100,000−−−−−230,000−−−−−560,000−−−−−470,000−−−−−720,000−−−−−560,000−−−−−940,000
mercury−−−−−−−17,000−−−−−−−−−510−−−−−−−3,200−−−−−−−3,300−−−−−−−3,100−−−−−−−2,100−−−−−−−3,100

TPH values in soil (ppb):

−−−−−−−−−−−−SS−1−−−−−−−−SS−2−−−−−−−−SS−3−−−−−−−−SS−4−−−−−−−−SS−5−−−−−−−−SS−6−−−−−−−−SS−7
TPH−−−−4,300,000−−−−−360,000−−−−−830,000−−−−−630,000−−−−−680,000−−−−−650,000−−−−−740,000

discussed with DEC Austin. he asked for Phase I report.

2:33 PM:− left message for Mr. Morse at Louis Berger.
2:41 PM:− left message for Ms. Zias at NYC EDC.

NYC Economic Development Corp.
110 William Street, 16th Floor
New York, NY 10038−3940

Attn.: Kay Zias
PH. (212) 312−3752
email: kzias@nycedc.com

2:52 PM:− received call from Ms. Zias. she mentioned that Maritime Group has leased this property from them and site was being used for shipping purposes or ship making. site was empty for last couple of years and will be used for parking lot only by NYPD. Ms. Zias will send email with summary of historical use of the site.

discussed with DEC Austin. based on site location, historical use and future use, he will talk to DEC Jane for possible transfer in haz. waste unit.

3:51 PM:− received email from Ms. Zias with site history. site was originally used by Moore McCormack Lines, a steamship company. Continental Terminals used the piershed to store and distrbute cocoa beans into the late 1990s. the pier was torn down then used by American Warehousing for vehicle storage. the site does contain a garage that was used for vehicle maintance.

09/29/09−Hiralkumar Patel.
4:05 PM:− received message from Ms. Zias inquiring status.

10/01/09−Hiralkumar Patel.
1:42 PM:− left message for Ms. Zias and informed her that case may be transferred to another unit due to heavy metals.

discussed with DEC Jane and DEC Austin. due to heavy metals, Austin asked to set up conference call with DEC Bob Cozzy.

11/20/09−Hiralkumar Patel.
11:30 AM:− left message for DEC Cozzy.

7/30/10−Vought−Site transferred from DEC Patel to DEC Vought and DEC Vought with project transferred to Section A for further investigaiton and possible remediation due to presence of high heavy metals. Complete file review by Vought for purposes of further site classification:

See also closed spills #0307230 and 0010628 for Gowanus Power Plant immediately adjacent to site and operated by NY Power Authority. Both closed spill remarks noted elevated heavy metals. Closed spill #0010628 shows soil concentrations up to: 1043ppm lead, 2.28ppm mercury, 166ppm copper and 4869ppm zinc. Site also has alternate addresses as 106−112 23rd Street and 109−111 23rd Street as per Property Shark.

Final Spill Closure Report (Louis Berger−Sean McGonigal Ph:212−612−7900x1397 Fax:212−361−4341)−9/11/09. Spill opened due to discovery of petroleum contaminated soil during excavation activities to repair a bulkhead. Commercial properties to the north and south and Gowannus Expressway to the east. Five gallons of unknown petroleum found and "point of release was noted near the southeastern wall of the excavation". NYC Economic Development Corporation (EDC)Daniel Zarrilli was notified. Two samples of "petroleum impacted standing water in the excavation" were collected for fingerprinting and analysis showed spill was combination of motor oil and hydraulic fluids. No visual evidence of oil in Bay beyond Bulkhead however boom deployed as precautionary. Free product recovered from groundwater using absorbent pads. Three test pits installed adjacent to petroleum excavation for delineation purposes. Contaminted soil based on visual evaluation was separated from impacted soil (160 tons of non impcted soil and 40 tons of impacted soil. Seven sidewall soil samples were collected from the test pit and one bottom groundwater sample was

collected. No sidewalls however collected from northern portion of excavation. Soil analyticals show no VOC exceedences of either TAGM 4046 or Part 375 Unrestricted SCO's. Soil analyticals for SVOCs PAH's show up 4.6ppm benzo(a)anthracene, 4ppm benzo(a)pyrene, 4.8ppm benzo(b)fluoranthene, 4.8ppm chrysene and .81ppm benzo(a)anthracene. PAH exceedences of TAGM and Part 375 noted in all soil borings. Metal analyticals show up to 36ppm aresenic, 3.2ppm cadmium, 52ppm chromium, 330ppm copper, 1,100ppm lead, 17ppm mercury, 890ppm zinc. Note most contaminated samples diluted by 100 times in laboratory. Former site uses as per notes above 9/14/09 site used for former ship building and cocoa bean shipping. Report attributes elevated SVOC's to "contaminants in urban fill material". Groundwater analytical shows non−detect for VOCs and SVOCs. "....wood, concrete, scrap metal and brick debris were noted in both the soil stockpiles and the sidewalls of the test pit". Report maintains that excavated soils may be exempt from solid waste regulations due to benfecial use as per 6 NYCRR 360−1.15b8 and that "soils can be used as backfill material at the Site in areas with potentially similar materials and contaminants. Therefore, soil classified as non−hazardous urban fill was reused as backfill material and was planned to be capped by a new asphalt parking lot. The proposed end use is an open air paved parking lot for use by the NYPD." Approximately 40 tons of soil were removed and five 55−gallon drums filled with absorbent pads were removed from the site. Report request No Further Action.

8/5/10−Vought−Reviewed above results with DEC O'Connell and P−Site Memo will be issued and SC CO offered.

8/11/10−Vought−Left message with Zias to return call with confirmation of block and lot and owner of property and to discuss P−Site process and possible SC CO use. Vought received callback from and spoke to Zias and she noted that site was capped with concrete in preparation for NYPD Parking Lot. Zias was unsure of current status of site. Zias was familiar with BCP Program and noted she thought that P−Site process not needed as site is being used for industrial purposes and no redevelopment is planned. Vought noted that initial thoughts were that industrial use has to be approved by DEC via Haz Waste Program and that possible easements required as well. Vought confirmed this with DEC O'Connell and sent email to Zias with avaialable times for conference call.

8/12/10−Vought received reply from Zias and conference call scheduled for 8/13 at 12:30pm. Vought received confirmation from O'Connell to send out P−Site Memo despite conference all scheduled for tomorrow. P−Site Memo sent by Vought. Vought received call from and spoke to Zias who indicated that site owner was NYC Department of Citywide Admisitration Services (DCAS) and EDC was property manager.

8/13/10−Vought−Conference call with O'Connell and EDC Zias. Discussion included applicability of P−Site designation. Zias agreed to meeting to discuss SC CO which will be in early September as per O'Connell and will also include DEC Legal, NYC Legal and DCAS. Also discussed possibilty of not listing site and completing remedy under IRM via SMP including easement.

8/13/10−Vought−Received email from EDC Zias with attachments of DCAS and NYPD Property Transfer Documents. Vought will send email to EDC Zias around 9/1 to schedule SC CO meeting. Vought reviewed attachment and added to E−docs. Document review:

Letter from NYPD Deputy Inspector (Thomas Pellegrino) to EDC Andrew Alper−9/23/04. NYPD wishes to obtain city owned vacant lot to "store sea containers at the site". Request for approval by EDC.

Letter from NYC Dept of Small Business Services Deputy Commissoiner(DSBS−Andrew Schwartz) to DCAS Deputy Commissioner Lori Fierstein − 4/25/06. DSBS hereby transfers management of a portion of the above referenced property to DCAS.

Letter from DCAS Martha Hirst to NYC Commissioner of Small Business Services (Robert Walsh)−
7/14/06. DCAS received letter from Deputy Commissioner "surrendering the subject property for assignment to the Police Department

(NYPD) for storage of sea containers. Attached map has area of transfer. "Accordingly, DCAS accepts the surrender of the referenced property and simultaneously assigns jurisdiction and management to NYPD. The assignment is effective immediately. With this assignment, DCAS relinquishes all associated rights and responsibilities".

8/23/10−Vought−Sent request for Site Code to DEC Barrie with block/lot, acreage and lat/long.

8/24/10−Vought−Confirmed P−Site status with DEC Cozzy due to Hg concentrations adjacent to Gowannus Bay.

8/25/10−Vought−This spill adminstrative closed and referred to open Remediation #C224143.

Map Identification Number 260 **MANHOLE 46920** **Spill Number: 9902479** **Close Date: 05/18/2000**
209 24TH ST BROOKLYN, NY TT−Id: 520A−0048−376

MAP LOCATION INFORMATION
Site location mapped by: PARCEL MAPPING (2)
Approximate distance from property: 2200 feet to the NE

ADDRESS CHANGE INFORMATION
Revised street: NO CHANGE
Revised zip code: NO CHANGE

Source of Spill:	COMMERCIAL/INDUSTRIAL	Spiller:	CALLER − CON ED	Spiller Phone:	(212) 580−6763
Notifier Type:	Responsible Party	Notifier Name:		Notifier Phone:	
Caller Name:	STEVE CRIBBIN	Caller Agency:	CON ED	Caller Phone:	(212) 580−6763
DEC Investigator:	JHOCONNE	Contact for more spill info:	CALLER	Contact Person Phone:	

Category: Known petroleum or hazardous material release with minimal potential for fire/explosion (indoors or outdoors), drinking water contamination, or releases to surface waters.
Class: Willing RP − No DEC Field Response − Corrective Action Initiated or Completed by RP or Other Agency

Spill Date	Date Cleanup Ceased	Cause of Spill	Meets Cleanup Standards	Penalty Recommended
06/03/1999		UNKNOWN	NO	NO

Material Spilled	Material Class	Quantity Spilled	Units	Quantity Recovered	Units	Resource(s) Affected
UNKNOWN PETROLEUM	PETROLEUM	1.00	GALLONS	0.00	GALLONS	SOIL

Caller Remarks:

1 pint on 1.5 gallons og water. samples taken. cleanup pending result. con ed #125303.

DEC Investigator Remarks:

Prior to Sept, 2004 data translation this spill Lead_DEC Field was "O'CONNELL"

CON ED E2MIS NOTES 6−18−99

1 pt. oil on 1/2 gal water and mud mix in bottom of MH46920.

Sample taken with 4−6 hr. priority.NO sewers or waterways affected. Cleanup pending test results.

6−10−00, 2ppm cleanup complete and tag #07890 removed.

Incident closed.

Unknown oil 1 pt.

PCB 2ppm

Map Identification Number 261 **4TH AVE/24TH STREET** **Spill Number: 9910038** **Close Date: 02/13/2003**
4TH AVE/24TH STREET BROOKLYN, NY TT−Id: 520A−0039−735

MAP LOCATION INFORMATION
Site location mapped by: ADDRESS MATCHING
Approximate distance from property: 2219 feet to the ENE

ADDRESS CHANGE INFORMATION
Revised street: NO CHANGE
Revised zip code: NO CHANGE

Source of Spill: INSTITUTIONAL, EDUC, GOV, OTHER
Spiller: UNKNOWN − UNKNOWN
Spiller Phone:
Notifier Type: Other
Notifier Name: TASHA GERENA
Notifier Phone: (718) 595−6777
Caller Name: TASHA GERENA
Caller Agency: DEP
Caller Phone: (718) 595−6777
DEC Investigator: JMROMMEL
Contact for more spill info: CALLER
Contact Person Phone:

Category: Known petroleum or hazardous material release with minimal potential for fire/explosion (indoors or outdoors), drinking water contamination, or releases to surface waters.
Class: Willing RP − DEC Field Response − Corrective Action Initiated, Taken Over, or Completed by RP or Other Agency

Spill Date	Date Cleanup Ceased	Cause of Spill	Meets Cleanup Standards	Penalty Recommended
11/18/1999		UNKNOWN	NO	NO

Material Spilled	Material Class	Quantity Spilled	Units	Quantity Recovered	Units	Resource(s) Affected
UNKNOWN MATERIAL	OTHER	0	GALLONS	0	GALLONS	SOIL

Caller Remarks:

caller reporting a high level of hydrocarbons in the above manhole which lead to manhole blowing caller was unsure who the

responsible spiller was and states that dec maybe monitoring this location

---

DEC Investigator Remarks:

Prior to Sept, 2004 data translation this spill Lead_DEC Field was "ROMMEL"
11/18/99 12:10

Spoke to Tasha at DEP

She indicated that a sewer manhole blew at 10:57

11/18/99 12:15

Albert Gorden from DEP called.

The FDNY responded and took readings.

By the time the city got there, there were no more obvious vapors in the manhole and they weren't getting any hits on the LEL meter. They are attributing the incident to a one−time dumping and are inspecting area service stations. They do not feel it is associated with the DEC PIN job.

11/18/99 12:17

Attempted to call Kieth Williams (DEP who inspected site) on his cell phone 917−769−0859.

2/13/2003 − Austin, As per directive to closeout spills with no recent history, closed out.

Map Identification Number 262 **DRUM RUN** **Spill Number: 0805570** **Close Date: 08/20/2008**
276−280 24TH ST BROOKLYN, NY TT−Id: 520A−0220−459

MAP LOCATION INFORMATION
Site location mapped by: MANUAL MAPPING (3)
Approximate distance from property: 2261 feet to the ENE

ADDRESS CHANGE INFORMATION
Revised street: NO CHANGE
Revised zip code: NO CHANGE

Source of Spill:	UNKNOWN	Spiller:	UNKNOWN	Spiller Phone:	
Notifier Type:	Local Agency	Notifier Name:		Notifier Phone:	
Caller Name:		Caller Agency:		Caller Phone:	
DEC Investigator:	SFRAHMAN	Contact for more spill info:	MARCIN STECKIEWICZ	Contact Person Phone:	(646) 584−7078

Category: Known petroleum or hazardous material release with minimal potential for fire/explosion (indoors or outdoors), drinking water contamination, or releases to surface waters.
Class: Willing RP − DEC Field Response − Corrective Action Initiated, Taken Over, or Completed by RP or Other Agency

Spill Date	Date Cleanup Ceased	Cause of Spill	Meets Cleanup Standards	Penalty Recommended
08/13/2008		UNKNOWN	NO	NO

Material Spilled	Material Class	Quantity Spilled	Units	Quantity Recovered	Units	Resource(s) Affected
#2 FUEL OIL	PETROLEUM	0	GALLONS	0	GALLONS	SOIL

Caller Remarks:

spill betw 4 and 5th aves. spill is in 55 gallon drum 3/4 filled and 7−5 gallon buckets which have been cleaned in garbage bag. contents of buckets packed into 55 gallon drum. spill was onto sidewalk and street. spill has been contained and cleaned up. spill was originally in buckets. spill less than 55 gallons.

DEC Investigator Remarks:

drum run.
08/20/08 Drum was found today, was pumped out and list was sent to NYC Sanitation to pick up the empty drums.(sr)

Map Identification Number 263 **138 23RD ST./B'KLYN** **Spill Number: 8705168** **Close Date: 09/21/1987**
138 23RD ST. NEW YORK CITY, NY TT−Id: 520A−0048−374

MAP LOCATION INFORMATION
Site location mapped by: PARCEL MAPPING (2)
Approximate distance from property: 2291 feet to the NE

ADDRESS CHANGE INFORMATION
Revised street: NO CHANGE
Revised zip code: NO CHANGE

Source of Spill:	UNKNOWN	Spiller:	UNKNOWN	Spiller Phone:	
Notifier Type:	Federal Government	Notifier Name:		Notifier Phone:	
Caller Name:		Caller Agency:		Caller Phone:	
DEC Investigator:	UNASSIGNED	Contact for more spill info:		Contact Person Phone:	

Spill Date	Date Cleanup Ceased	Cause of Spill	Meets Cleanup Standards	Penalty Recommended
09/21/1987	09/21/1987	UNKNOWN	UNKNOWN	NO

Material Spilled	Material Class	Quantity Spilled	Units	Quantity Recovered	Units	Resource(s) Affected
UNKNOWN PETROLEUM	PETROLEUM	−1.00	UNKNOWN	0.00	UNKNOWN	AIR

Caller Remarks:

PEOPLE IN NEIGHBORHOOD BECOMING SICK FROM ODOR.

DEC Investigator Remarks:

Prior to Sept, 2004 data translation this spill Lead_DEC Field was " "

Map Identification Number 264 **38TH STREET YARD** **Spill Number: 0703558** **Close Date: 06/28/2007**
6TH AVE & 38TH STREET BROOKLYN, NY TT−Id: 520A−0049−440

MAP LOCATION INFORMATION
Site location mapped by: PARCEL MAPPING − LARGE SITE
Approximate distance from property: 2311 feet to the SE

ADDRESS CHANGE INFORMATION
Revised street: 6TH AVE / 38TH ST
Revised zip code: 11232

Source of Spill:	INSTITUTIONAL, EDUC, GOV, OTHER	Spiller:	GEORGE CUNNINGHAM − 38TH STREET YARD	Spiller Phone: (646) 252−3607
Notifier Type:	Other	Notifier Name:		Notifier Phone:
Caller Name:		Caller Agency:		Caller Phone:
DEC Investigator:	smsanges	Contact for more spill info:	GEORGE CUNNINGHAM	Contact Person Phone: (646) 252−3607

Category: Known petroleum or hazardous material release with minimal potential for fire/explosion (indoors or outdoors), drinking water contamination, or releases to surface waters.
Class: Willing RP − No DEC Field Response − Corrective Action Initiated or Completed by RP or Other Agency

Spill Date	Date Cleanup Ceased	Cause of Spill	Meets Cleanup Standards	Penalty Recommended
06/27/2007		OTHER	NO	NO

Material Spilled	Material Class	Quantity Spilled	Units	Quantity Recovered	Units	Resource(s) Affected
HYDRAULIC OIL	PETROLEUM	0	GALLONS	0	GALLONS	SOIL

Caller Remarks:

A LIFT FELL OVER AND A HOSE RUPTURED AND WENT ONTO TRACKS AND UNKNOWN AMOUNT AND WHAT THEY COUL;D PICK UP

DEC Investigator Remarks:

Sangesland spoke with George Cunningham at City Transit.

He said there was a work crane on a train that hit a pole. Approx 5 gal of hydraulic oil sprayed out onto the tracks. They spread speedie dry, but the spill was a mist over a wide area. Not much was recoverable.

Map Identification Number 265 **38TH ST YARD** **Spill Number: 0313851** **Close Date: 05/11/2004**
38TH ST/9TH AVE BROOKLYN, NY TT−Id: 520A−0049−438

MAP LOCATION INFORMATION
Site location mapped by: PARCEL MAPPING − LARGE SITE
Approximate distance from property: 2311 feet to the SE

ADDRESS CHANGE INFORMATION
Revised street: 38TH ST
Revised zip code: 11232

Source of Spill:	NON−MAJOR FACILITY (>1100 GAL)	Spiller:	TOM YOUNG − 38TH ST YARD	Spiller Phone:	(718) 243−8716
Notifier Type:	Other	Notifier Name:	TECHNICIANS	Notifier Phone:	(718) 762−5200
Caller Name:	BOB LAGA	Caller Agency:	FRANKLIN CO. CONTRACTORS	Caller Phone:	(718) 762−5200
DEC Investigator:	MCTIBBE	Contact for more spill info:	TOM YOUNG	Contact Person Phone:	(718) 243−8716

Category: Possible petroleum release with minimal potential for fire/explosion (indoors or outdoors), drinking water contamination, or releases to surface waters, known releases with no potential for damage, or non−petroleum/non−hazardous spills.
Class: Willing RP − No DEC Field Response − Corrective Action Initiated or Completed by RP or Other Agency

Spill Date	Date Cleanup Ceased	Cause of Spill	Meets Cleanup Standards	Penalty Recommended
03/18/2004		OTHER	NO	NO

NO MATERIAL INFORMATION GIVEN FOR THIS SPILL

TANK TEST INFORMATION

Tank Number	Tank Size	Tank Test Method	Leak Rate	Gross Leak or Failure
38S1	4000	Unknown	0.00	UNKNOWN
38S2	4000	Unknown	0.00	UNKNOWN

Caller Remarks:

no release to the environment. Failed system Tight Test. Tested W/ five pounds of air etc. outer wall testing only.

DEC Investigator Remarks:

Prior to Sept, 2004 data translation this spill Lead_DEC Field was "TIBBE"
refer to 0211737.

Map Identification Number 266 **38TH ST YARD** **Spill Number: 0212725** **Close Date: 04/13/2004**
38TH ST & 9TH AVE BROOKLYN, NY TT−Id: 520A−0049−436

MAP LOCATION INFORMATION
Site location mapped by: PARCEL MAPPING − LARGE SITE
Approximate distance from property: 2311 feet to the SE

ADDRESS CHANGE INFORMATION
Revised street: 38TH ST
Revised zip code: 11232

Source of Spill: INSTITUTIONAL, EDUC, GOV, OTHER
Spiller: CALLER − NYC TRANSIT
Spiller Phone:
Notifier Type: Responsible Party
Notifier Name:
Notifier Phone:
Caller Name: PASHKO CAMAJ
Caller Agency: NEW YORK CITY TRANSIT AUT
Caller Phone: (718) 243−4581
DEC Investigator: MCTIBBE
Contact for more spill info: CALLER
Contact Person Phone:

Spill Date	Date Cleanup Ceased	Cause of Spill	Meets Cleanup Standards	Penalty Recommended
02/20/2003		UNKNOWN	NO	NO

Material Spilled	Material Class	Quantity Spilled	Units	Quantity Recovered	Units	Resource(s) Affected
DIESEL	PETROLEUM	0	GALLONS	0	GALLONS	SOIL

Caller Remarks:

poss loose fitting on pipe. old stain found.

DEC Investigator Remarks:

Prior to Sept, 2004 data translation this spill Lead_DEC Field was "TIBBE"
Visual leak and contaminated soil discovered around the fill line to a small aboveground diesel tank during a PBS inspection. Franklin Company was hired to replace/repiar the fill line. The line was tested after repiars and passed. The contaminated soil was removed and diposed. An endpoint sample minimal soil contamination.

Map Identification Number 267 **38TH ST YARD −NYCT** **Spill Number: 0211737** **Close Date: 05/05/2005**
9TH AVE & 38TH ST BROOKLYN, NY TT−Id: 520A−0049−435

MAP LOCATION INFORMATION
Site location mapped by: PARCEL MAPPING − LARGE SITE
Approximate distance from property: 2311 feet to the SE

ADDRESS CHANGE INFORMATION
Revised street: 38TH ST
Revised zip code: 11232

Source of Spill:	COMMERCIAL/INDUSTRIAL	Spiller:	PASHKO CAMAJ − 38TH ST YARD	Spiller Phone:	(718) 243−4581
Notifier Type:	Responsible Party	Notifier Name:	FRANCIS VONMULLER	Notifier Phone:	
Caller Name:	PASHKO CAMAJ	Caller Agency:	NEW YORK CITY TRANSIT AUT	Caller Phone:	(718) 243−4581
DEC Investigator:	MCTIBBE	Contact for more spill info:	PASHKO CAMAJ	Contact Person Phone:	(718) 243−4581

Category: Known petroleum or hazardous material release with minimal potential for fire/explosion (indoors or outdoors), drinking water contamination, or releases to surface waters.

Class: Willing RP − No DEC Field Response − Corrective Action Initiated or Completed by RP or Other Agency

Spill Date	Date Cleanup Ceased	Cause of Spill	Meets Cleanup Standards	Penalty Recommended
02/26/2003		UNKNOWN	NO	NO

Material Spilled	Material Class	Quantity Spilled	Units	Quantity Recovered	Units	Resource(s) Affected
DIESEL	PETROLEUM	0	GALLONS	0	GALLONS	SOIL

Caller Remarks:

DURING A DEC PBS INSPECTION−PRODUCT WAS FOUND IN A SUMP FOR DIESEL

TANK−DEC REQUESTED TANK BE SHUT DOWN−LOCKED AND TAGGED OUT−AND

THAT ALL REPAIRS AND TESTING BE DONE AS SOON AS POSSIBLE.

DEC Investigator Remarks:

Prior to Sept, 2004 data translation this spill Lead_DEC Field was "TIBBE"

05−05−05: Diesel tanks. Line leak from union. Repaired. Secondary line leaks. Repaired. Sump leak. Repaired. Subsurface investigation hampered by refusal and other drilling difficulties. Only one soil sample obtained from pea gravel surrounding tank. No VOCs or SVOCs. No evidence of contamination in other borings. Groundwater estimated to be more than 45 feet deep based on a previous investigation on this site.

Map Identification Number 268 **23RD STREET AND** **Spill Number: 9905973** **Close Date: 08/18/1999**
3RD AVENUE BROOKLYN, NY TT−Id: 520A−0051−143

MAP LOCATION INFORMATION
Site location mapped by: MANUAL MAPPING (3)
Approximate distance from property: 2337 feet to the NE

ADDRESS CHANGE INFORMATION
Revised street: 23RD ST / 3RD AVE
Revised zip code: 11232

Source of Spill: COMMERCIAL VEHICLE
Spiller: N/A − HALLS FAST REFRIDG HOUSE
Spiller Phone: (908) 756−6242
Notifier Type: Fire Department
Notifier Name: SAME
Notifier Phone:
Caller Name: MR RIPOLL
Caller Agency: NYC FIRE HAZMAT
Caller Phone: (917) 769−0483
DEC Investigator: SMSANGES
Contact for more spill info: MR RIPOLL
Contact Person Phone: (917) 769−0483

Category: Known petroleum or hazardous material release with minimal potential for fire/explosion (indoors or outdoors), drinking water contamination, or releases to surface waters.
Class: Willing RP − No DEC Field Response − Corrective Action Initiated or Completed by RP or Other Agency

Spill Date	Date Cleanup Ceased	Cause of Spill	Meets Cleanup Standards	Penalty Recommended
08/18/1999		OTHER	NO	NO

Material Spilled	Material Class	Quantity Spilled	Units	Quantity Recovered	Units	Resource(s) Affected
DIESEL	PETROLEUM	50.00	GALLONS	0.00	GALLONS	SEWER

Caller Remarks:

FDNY ON THE SCENE WITH A FUEL SPILL OBJECT KICKED UP AND HIT THE SADDLE TANK AND CAUSED THE SPILL.

DEC Investigator Remarks:

Prior to Sept, 2004 data translation this spill Lead_DEC Field was "SANGESLAND"

Map Identification Number 269 **GOWANUS PLANT/ GTG** **Spill Number: 0908137** **Close Date: 10/20/2009**
CORNER 23RD AND 3RD AVE BROOKLYN, NY TT−Id: 520A−0235−074

MAP LOCATION INFORMATION
Site location mapped by: MANUAL MAPPING (3)
Approximate distance from property: 2337 feet to the NE

ADDRESS CHANGE INFORMATION
Revised street: 23RD ST / 3RD AVE
Revised zip code: UNKNOWN

Source of Spill: COMMERCIAL/INDUSTRIAL | Spiller: NYS POWER AUTHORITY | Spiller Phone:
Notifier Type: Responsible Party | Notifier Name: | Notifier Phone:
Caller Name: | Caller Agency: | Caller Phone:
DEC Investigator: hrpatel | Contact for more spill info: NICK RELLA | Contact Person Phone: (914) 681−6408

Spill Date	Date Cleanup Ceased	Cause of Spill	Meets Cleanup Standards	Penalty Recommended
10/19/2009		UNKNOWN	NO	NO

Material Spilled	Material Class	Quantity Spilled	Units	Quantity Recovered	Units	Resource(s) Affected
CARBON MONOXIDE	OTHER	8.80	POUNDS	0.00	POUNDS	AIR
OTHER	OTHER	6.30	POUNDS	0.00	POUNDS	AIR

Caller Remarks:

UNIT HAD AN EMERGENCY SHUT DOWN CAUSING NOX LEAK.LEAK FIXED.

DEC Investigator Remarks:

spill report forwarded to DEC Sam Lieblich in Air.

Map Identification Number 270 **NY POWER AUTHORITY** **Spill Number: 0903678** **Close Date: 06/29/2009**
23RD & 3RD AVE BROOKLYN, NY TT−Id: 520A−0230−880

MAP LOCATION INFORMATION
Site location mapped by: MANUAL MAPPING (3)
Approximate distance from property: 2337 feet to the NE

ADDRESS CHANGE INFORMATION
Revised street: 23RD ST / 3RD AVE
Revised zip code: UNKNOWN

Source of Spill: COMMERCIAL/INDUSTRIAL | Spiller: NICK RELLA − NY POWER AUTHORITY | Spiller Phone:
Notifier Type: Other | Notifier Name: | Notifier Phone:
Caller Name: | Caller Agency: | Caller Phone:
DEC Investigator: vszhune | Contact for more spill info: NICK RELLA | Contact Person Phone: (914) 681−6408

Spill Date	Date Cleanup Ceased	Cause of Spill	Meets Cleanup Standards	Penalty Recommended
06/26/2009		OTHER	NO	NO

Material Spilled	Material Class	Quantity Spilled	Units	Quantity Recovered	Units	Resource(s) Affected
OTHER	OTHER	0	POUNDS	0	POUNDS	AIR

Caller Remarks:

EXCEEDED PERMIT LEVEL AT 2.7PPM PER HR.

DEC Investigator Remarks:

06/29/09 Spill Referred to Chief of Air Division Sam Lieblich

Map Identification Number 271 **GOWANUS PLANT UNIT 6** **Spill Number: 0902919** **Close Date: 06/11/2009**
23RD & 3RD BROOKLYN, NY TT−Id: 520A−0230−879

MAP LOCATION INFORMATION
Site location mapped by: MANUAL MAPPING (3)
Approximate distance from property: 2337 feet to the NE

ADDRESS CHANGE INFORMATION
Revised street: 23RD ST / 3RD AVE
Revised zip code: UNKNOWN

Source of Spill: COMMERCIAL/INDUSTRIAL Spiller: K RAUL − NY POWER AUTHORITY Spiller Phone:
Notifier Type: Other Notifier Name: Notifier Phone:
Caller Name: Caller Agency: Caller Phone:
DEC Investigator: vszhune Contact for more spill info: K RAUL Contact Person Phone: (914) 681−6387

Spill Date	Date Cleanup Ceased	Cause of Spill	Meets Cleanup Standards	Penalty Recommended
06/11/2009		OTHER	NO	NO

Material Spilled	Material Class	Quantity Spilled	Units	Quantity Recovered	Units	Resource(s) Affected
OTHER	OTHER	0	UNKNOWN	0	UNKNOWN	AIR

Caller Remarks:

PLANT EXCEEDED THE AIR EMISSON LIMIT 2.9PPM.

DEC Investigator Remarks:

06/11/09−Non Petroleum Spill

Map Identification Number 272 **2 NIPA GAS TURBINE GEN SI** **Spill Number: 0307230** **Close Date: 03/06/2006**
23RD ST & 3RD AVE BROOKLYN, NY TT−Id: 520A−0051−141

MAP LOCATION INFORMATION
Site location mapped by: MANUAL MAPPING (3)
Approximate distance from property: 2337 feet to the NE

ADDRESS CHANGE INFORMATION
Revised street: 23RD ST / 3RD AVE
Revised zip code: UNKNOWN

Source of Spill: INSTITUTIONAL, EDUC, GOV, OTHER
Spiller: GROSS CONSTRUCTION
Spiller Phone: (516) 437−0909
Notifier Type: Responsible Party
Notifier Name: SAME
Notifier Phone:
Caller Name: GENE GRILLI
Caller Agency: DMJM HARRIS
Caller Phone: (718) 369−3262
DEC Investigator: SMSANGES
Contact for more spill info: GENE GRILLI
Contact Person Phone: (917) 807−5126

Category: Known petroleum or hazardous material release with minimal potential for fire/explosion (indoors or outdoors), drinking water contamination, or releases to surface waters.
Class: Willing RP − No DEC Field Response − Corrective Action Initiated or Completed by RP or Other Agency

Spill Date	Date Cleanup Ceased	Cause of Spill	Meets Cleanup Standards	Penalty Recommended
09/29/2003		OTHER	NO	NO

Material Spilled	Material Class	Quantity Spilled	Units	Quantity Recovered	Units	Resource(s) Affected
#2 FUEL OIL	PETROLEUM	0	GALLONS	0	GALLONS	SOIL

Caller Remarks:

SPILL EAST OF TRENCH CONSTRUCTION SITE NEAR THE ABOVE LOCATION ON AN UN MAPPED STREET REQ DEC REP TO CALL HE WILL EXPLAIN SITUATION ON HAND

DEC Investigator Remarks:

Prior to Sept, 2004 data translation this spill Lead_DEC Field was "SANGESLAND"

****This spill is associated with Spill # 0010628 *****

Sangesland spoke with Gene Grilli of DMJM Harris (718−369−3262)

He is a general contractor hired by NYCDEP to reroute a sewer line near the corner of 3rd Ave and 23rd St in Brooklyn.

Right now the existing sewer line travels northwest along 23rd st out to the Gowanas Canal. The New York Power Authority is putting in a new gas turbine power station in the area between 3rd Ave and the Gowanas Canal. The new plant will be over the existing sewer line, therefore the sewer line is being moved.

Problem came up when the contractor started excavations to install the new lines. The fill material was very poor quality. At a depth of 8' to 10', oil started coming into the hole from historical contamination. Contaminted soil has been staged by the contractor and will be dealt with by either DEP or NYPA.

By Oct 17th, and oil/water separator and a carbon filtration system will be installed on the dewatering system to take care of both oil and lead in the groundwater. These were regulations that were put in place earlier by DEC Permits when the power plant was proposed.

Mr. Grilli will be getting back in contact with the DEC when the site work has been completed.

4/13/2004 Sangesland spoke with Mr Grilli. He said a tremendous amount of soil was removed from the site and shipped to a plant in Buffalo. There is additional soil staged on the site ready for removal. When the work is done he will prepare a short report (memo) and forward it to the DEC for case closure.

3/6/2006 No report was ever submitted to the DEC, but the power plant is complete and the area has been resurfaced. There is no "source" on the site and much of the "historical" contaminated material has been removed.

While the DEC assumes that the area still has some remaining historical contamination, this spill case has been closed out.

Map Identification Number 273 **23RD ST / 3RD AVE** **Spill Number: 0010628** **Close Date: 08/07/2009**
23RD ST/3RD AVE BROOKLYN, NY TT−Id: 520A−0051−142

MAP LOCATION INFORMATION
Site location mapped by: MANUAL MAPPING (3)
Approximate distance from property: 2337 feet to the NE

ADDRESS CHANGE INFORMATION
Revised street: 23RD ST / 3RD AVE
Revised zip code: UNKNOWN

Source of Spill:	UNKNOWN	Spiller:	DANIEL KURTZ EXEC. V.P. − NYC ECONOMIC DEVELOP	Spiller Phone:	(212) 312−3800
Notifier Type:	Responsible Party	Notifier Name:	GZA ENVIRONMENTAL	Notifier Phone:	
Caller Name:	JOHN KAHABKA	Caller Agency:	NY POWER AUTHORITY	Caller Phone:	(914) 681−6308
DEC Investigator:	hrpatel	Contact for more spill info:	CALLER	Contact Person Phone:	

Category: Known or probable release, where, without action, there is a potential for a fire/explosion hazard (indoors or outdoors), contamination of drinking water supplies, or significant release to surface waters.
Class: Willing RP − No DEC Field Response − Corrective Action Initiated or Completed by RP or Other Agency

Spill Date	Date Cleanup Ceased	Cause of Spill	Meets Cleanup Standards	Penalty Recommended
12/21/2000		UNKNOWN	NO	NO

Material Spilled	Material Class	Quantity Spilled	Units	Quantity Recovered	Units	Resource(s) Affected
#2 FUEL OIL	PETROLEUM	0	GALLONS	0	GALLONS	SOIL

Caller Remarks:

GZA Environmental, hired by NYS Power Authority to make soil borings on City owned property − found oil contamination in soil borings.

DEC Investigator Remarks:

Prior to Sept, 2004 data translation this spill Lead_DEC Field was "SANGESLAND"
12/21/2000 − NYC Power Authority hired GZA to conduct soil borings on a piece of property they are considering buying or taking over from the city. Borings indicate a contamination problem on the site.

Any contaminated soil removed during borings has been drummed and manifested by GZA.

Owner of property is New York City.

Contact is: Daniel Kurtz, Executive VP of NYC Economic Development Corporation. 10 Williams St, NY, NY 10038

(212−312−3800)

12/21/2000 Sangesland spoke with Daniel Kurtz. Discussed the problem of contamination on the site. Mr. Kurtz will contact NYPA to try to get a copy of the GZA report. Sangesland told Mr. Kurtz that his office needs to define what the problem is, delineate the contamination and develop a remediation for the site.

1/2/2001 Sangesland left a message with Mr. Kurtz again requesting an update on the cleanup status.

3/06 − Received several files with information from NYPA. Next step will depend on review of new information received.

4/2/09 − Austin − Transferred from Needs Reassignment to Patel for further work to remediate and close − end

06/08/09−Hiralkumar Patel. found disposal manifests and lab data in old file. only SVOC analyticals and metal analyticals available. looks like samples were taken from soil pile for waste characterization. no information about sampling results based on which this case was reported.

08/04/09−Hiralkumar Patel.
3:30 PM:− visited area. found power plant along water side at the end of 23rd street. commercial buildings around the site.

08/05/09−Hiralkumar Patel.
10:08 AM:− left message for Mr. Kahabka (914−681−6308) at NYPA.
11:36 AM:− received call from Mr. Kahabka. he has sent letter to project manager in Albany in 2003 with other documents (including Phase II). asked him to send all available documents along with new building footing depth.

08/07/09−Hiralkumar Patel.
2:51 PM:− received copy of Phase II report from Mr. Kahabka. no VOC contamination found in soil samples. only few SVOCs and some

metals found in shallow soil which was removed during construction.

based on submitted documents, case closed.

Map Identification Number 274 **STREETSIDE** **Spill Number: 1109207** **Close Date: 10/24/2011**
50TH ST & 2ND AVE BROOKLYN, NY TT−Id: 520A−0269−183

MAP LOCATION INFORMATION
Site location mapped by: ADDRESS MATCHING
Approximate distance from property: 2342 feet to the SW

ADDRESS CHANGE INFORMATION
Revised street: 50TH ST / 2ND AVE
Revised zip code: NO CHANGE

Source of Spill:	UNKNOWN	Spiller:	FDNY HAZMAT 1 − UNKNOWN	Spiller Phone:	
Notifier Type:	Fire Department	Notifier Name:		Notifier Phone:	
Caller Name:		Caller Agency:		Caller Phone:	
DEC Investigator:	SFRAHMAN	Contact for more spill info:	FDNY HAZMAT 1	Contact Person Phone:	(347) 203−6886

Category: Known petroleum or hazardous material release with minimal potential for fire/explosion (indoors or outdoors), drinking water contamination, or releases to surface waters.
Class: Willing RP − No DEC Field Response − Corrective Action Initiated or Completed by RP or Other Agency

Spill Date	Date Cleanup Ceased	Cause of Spill	Meets Cleanup Standards	Penalty Recommended
10/20/2011		UNKNOWN	NO	NO

Material Spilled	Material Class	Quantity Spilled	Units	Quantity Recovered	Units	Resource(s) Affected
UNKNOWN MATERIAL	OTHER	20.00	GALLONS	0.00	GALLONS	SOIL

Caller Remarks:

Material spilled along side of street. Substance tested for hazardous material and is coming neg. Material showing green color. DEP advised of same.

DEC Investigator Remarks:

Spoke with FD Hazmat.FD recovered the liquid and pu it nto a drum.Drum left at the site. Its not petroleum,90% water with rest some kind of green color product.(sr)

Map Identification Number 275 **SERVICE BOX # SB51084** **Spill Number: 9909190** **Close Date: 12/08/1999**
IFO 263 50TH ST BROOKLYN, NY TT−Id: 520A−0044−743

MAP LOCATION INFORMATION
Site location mapped by: MANUAL MAPPING (3)
Approximate distance from property: 2388 feet to the SW

ADDRESS CHANGE INFORMATION
Revised street: NO CHANGE
Revised zip code: 11220

Source of Spill: UNKNOWN
Notifier Type: Local Agency
Caller Name: RICHARD ROACH
DEC Investigator: JHOCONNE

Spiller: UNKNOWN − UNKNOWN
Notifier Name: RICHARD ROACH
Caller Agency: CON EDISON
Contact for more spill info: RICHARD ROACH

Spiller Phone:
Notifier Phone: (212) 580−6764
Caller Phone: (212) 580−6763
Contact Person Phone: (212) 580−6763

Category: Known petroleum or hazardous material release with minimal potential for fire/explosion (indoors or outdoors), drinking water contamination, or releases to surface waters.
Class: Willing RP − No DEC Field Response − Corrective Action Initiated or Completed by RP or Other Agency

Spill Date	Date Cleanup Ceased	Cause of Spill	Meets Cleanup Standards	Penalty Recommended
10/28/1999		UNKNOWN	NO	NO

Material Spilled	Material Class	Quantity Spilled	Units	Quantity Recovered	Units	Resource(s) Affected
UNKNOWN PETROLEUM	PETROLEUM	5.00	GALLONS	0.00	GALLONS	SOIL

Caller Remarks:

5 gals of unk oil on 15 gals of water...sample taken clean up pending results

con ed # 128701

DEC Investigator Remarks:

Prior to Sept, 2004 data translation this spill Lead_DEC Field was "O'CONNELL"
Con Ed E2MIS notes:

Unknown oil in SB−51084. 5 gal oil on 15 gal water. Spill appears to be contained. Sample to be taken by Env Ops.

3PPM cleanup completed using slix and tag#05254 removed. Incident is closed.

Map Identification Number 276 **131 23RD ST** **Spill Number: 9601574** **Close Date: 07/16/1997**
131 23RD ST BROOKLYN, NY TT−Id: 520A−0044−307

MAP LOCATION INFORMATION
Site location mapped by: PARCEL MAPPING (2)
Approximate distance from property: 2427 feet to the NE

ADDRESS CHANGE INFORMATION
Revised street: NO CHANGE
Revised zip code: NO CHANGE

Source of Spill:	PRIVATE DWELLING	Spiller:	UNKNOWN − UNKNOWN	Spiller Phone:	
Notifier Type:	Local Agency	Notifier Name:	ROSEMARIE SANTAGIO	Notifier Phone:	(718) 832−3174
Caller Name:	CHARLIE LIUZZA	Caller Agency:	NEW YORK CITY DEP	Caller Phone:	(718) 595−6777
DEC Investigator:	MCTIBBE	Contact for more spill info:	ROSEMARIE SANTAGIO	Contact Person Phone:	(718) 832−3174

Category: Known or probable release, where, without action, there is a potential for a fire/explosion hazard (indoors or outdoors), contamination of drinking water supplies, or significant release to surface waters.
Class: Willing RP − DEC Field Response − Corrective Action Initiated, Taken Over, or Completed by RP or Other Agency

Spill Date	Date Cleanup Ceased	Cause of Spill	Meets Cleanup Standards	Penalty Recommended
05/01/1996		UNKNOWN	NO	NO

Material Spilled	Material Class	Quantity Spilled	Units	Quantity Recovered	Units	Resource(s) Affected
UNKNOWN PETROLEUM	PETROLEUM	0	GALLONS	0	GALLONS	SOIL

Caller Remarks:

con ed was there for a oder of fuems and told caller to call dep

oil is in the back yard at the address and can be smelled from

inside

DEC Investigator Remarks:

Prior to Sept, 2004 data translation this spill Lead_DEC Field was "TIBBE"
HANDLED BY DEP.

Map Identification Number 277 **IFO** **Spill Number: 9808109** **Close Date: 09/06/2002**
465 46TH ST BROOKLYN, NY TT−Id: 520A−0042−208

MAP LOCATION INFORMATION
Site location mapped by: PARCEL MAPPING (3)
Approximate distance from property: 2451 feet to the S

ADDRESS CHANGE INFORMATION
Revised street: NO CHANGE
Revised zip code: NO CHANGE

Source of Spill:	UNKNOWN	Spiller:	UNK	Spiller Phone:	
Notifier Type:	Affected Persons	Notifier Name:	RICHARD ROACH	Notifier Phone:	(212) 580−6764
Caller Name:	RICHARD ROACH	Caller Agency:	CON ED	Caller Phone:	(212) 580−6764
DEC Investigator:	JHOCONNE	Contact for more spill info:		Contact Person Phone:	

Category: Known petroleum or hazardous material release with minimal potential for fire/explosion (indoors or outdoors), drinking water contamination, or releases to surface waters.
Class: Willing RP − No DEC Field Response − Corrective Action Initiated or Completed by RP or Other Agency

Spill Date	Date Cleanup Ceased	Cause of Spill	Meets Cleanup Standards	Penalty Recommended
10/01/1998		UNKNOWN	NO	NO

Material Spilled	Material Class	Quantity Spilled	Units	Quantity Recovered	Units	Resource(s) Affected
UNKNOWN PETROLEUM	PETROLEUM	1.00	GALLONS	0.00	GALLONS	SOIL

Caller Remarks:

unk oil found in man hole (box 7830) sample taken clean up will be done soon

DEC Investigator Remarks:

Prior to Sept, 2004 data translation this spill Lead_DEC Field was "O'CONNELL"
Con Ed e2mis #120226:

10/1/98 1500HRS−−T FERNANDEZ REPORTS FOUND 1−PINT OF UNKNOWN OIL .ON 50 GALLONS OF WATER,IN SB−48730,CONTAINED NO SEWERS OR

WATERWAYS EFFECTED,SAMPLE TAKEN.

LAB RESULT RECEIVED 10/2/98 − 1125. 98−10426. <1.0.

UPDATE: 10/7/98 − 1220

W. TUDY − 74933 − ENV. OPS., REPORTS <1.0 PPM CLEANUP COMPLETE AND TAG REMOVED.

Map Identification Number 278 **CLOSED−LACKOF RECENT INFO** **Spill Number: 9305660** **Close Date: 03/10/2003**
129 51 STREET BROOKLYN, NY TT−Id: 520A−0044−753

MAP LOCATION INFORMATION
Site location mapped by: PARCEL MAPPING (2)
Approximate distance from property: 2462 feet to the SW

ADDRESS CHANGE INFORMATION
Revised street: 129 51ST STREET
Revised zip code: 11232

Source of Spill: INSTITUTIONAL, EDUC, GOV, OTHER
Notifier Type: Tank Tester
Caller Name: WILLIAM KLEIN
DEC Investigator: ADMIN. CLOSED

Spiller:
Notifier Name:
Caller Agency: FRANKLIN CO.
Contact for more spill info:

Spiller Phone:
Notifier Phone:
Caller Phone: (718) 762−5200
Contact Person Phone:

Category: Known or probable release, where, without action, there is a potential for a fire/explosion hazard (indoors or outdoors), contamination of drinking water supplies, or significant release to surface waters.
Class: Willing RP − DEC Field Response − Corrective Action Initiated, Taken Over, or Completed by RP or Other Agency

Spill Date	Date Cleanup Ceased	Cause of Spill	Meets Cleanup Standards	Penalty Recommended
08/06/1993		OTHER	NO	NO

Material Spilled	Material Class	Quantity Spilled	Units	Quantity Recovered	Units	Resource(s) Affected
#2 FUEL OIL	PETROLEUM	0	POUNDS	0	POUNDS	GROUNDWATER

TANK TEST INFORMATION

Tank Number	Tank Size	Tank Test Method	Leak Rate	Gross Leak or Failure
		Unknown	0.00	UNKNOWN

Caller Remarks:

TANK WOULD NOT HOLD OIL − WILL TRY TO FIND SOURCE OF LEAK − NO OTHER AGENCIES − NO CALL.

CLOSED DUE TO LACK OF ANY RECENT INFO−DOES NOT MEET ANY CLEANUP REQUIREMENTS.

DEC Investigator Remarks:

Prior to Sept, 2004 data translation this spill Lead_DEC Field was "ADMIN.CLOSED"
10/10/95: This Is Additional Information About Material Spilled From The Translation Of The Old Spill File: Ttf.03/10/2003−
Closed Due To The Nature / Extent Of The Spill Report.

Map Identification Number 279 **MANHOLE 5864** **Spill Number: 9807721** **Close Date: 12/27/2002**
44TH ST & 5TH AVE BROOKLYN, NY TT−Id: 520A−0039−515

MAP LOCATION INFORMATION
Site location mapped by: ADDRESS MATCHING
Approximate distance from property: 2465 feet to the S

ADDRESS CHANGE INFORMATION
Revised street: 44TH ST / 5TH AVE
Revised zip code: NO CHANGE

Source of Spill:	COMMERCIAL/INDUSTRIAL	Spiller:	BILL MURPHY − MANHOLE 5864	Spiller Phone:	(212) 580−6763
Notifier Type:	Responsible Party	Notifier Name:	BILL MURPHY	Notifier Phone:	(212) 580−6763
Caller Name:	BILL MURPHY	Caller Agency:	CON EDISON	Caller Phone:	(212) 580−6763
DEC Investigator:	JHOCONNE	Contact for more spill info:	BILL MURPHY	Contact Person Phone:	(212) 580−6763

Category: Known petroleum or hazardous material release with minimal potential for fire/explosion (indoors or outdoors), drinking water contamination, or releases to surface waters.
Class: Willing RP − No DEC Field Response − Corrective Action Initiated or Completed by RP or Other Agency

Spill Date	Date Cleanup Ceased	Cause of Spill	Meets Cleanup Standards	Penalty Recommended
09/24/1998		UNKNOWN	NO	NO

Material Spilled	Material Class	Quantity Spilled	Units	Quantity Recovered	Units	Resource(s) Affected
UNKNOWN MATERIAL	OTHER	0	GALLONS	0	GALLONS	GROUNDWATER

Caller Remarks:

SHEEN ON WATER IN MANHOLE−TOOK SAMPLES FOR FURTHER INVESTIGATION AND CLEANUP.

DEC Investigator Remarks:

Prior to Sept, 2004 data translation this spill Lead_DEC Field was "O'CONNELL"
Con Ed e2mis #120012:

9−24−98 G. ARGYROPOULOS REPORTS, FOUND UNDIAPERABLE SHEEN ON 100 GALLONS OF WATER FROM UNKNOWN SOURCE. HOLE IS CONTAINED & NO SEWERS OR WATERWAYS AFFECTED. TWO LIQUID SAMPLES WERE TAKEN, ONE FOR OUR LAB AND THE OTHER FOR INDEPENDENT LAB AS PER HIS SUPERVISOR ON A 4−6 HR TURNAROUND. ALSO ENV. STOP TAG # 14302 WAS PLACED. CIG WAS NOTIFIED AT 12:26HRS. INCIDENT TO BE TREATED AS 50−499.

EPA # IS NYP004017133.

9/26/98 J.BUCKNBURGER REPORTS CLEANUP COMPLETED AT 0630 HRS BY A.GIARRATANO STOP TAG # 14302 WAS REMOVED, TOLD MR BUCKENBURGER TAG TO BE PUT BACK IN MH PENDING TEST RESULTS. HE WILL PASS LOCATION ON WAY HOME TO HAVE CREW REPLACE TAG.

LAB RESULT RECEIVED 9/30/98 − 1245. 98−09972. <1.0 PPM. ANALYZED BY ENV. TESTING LABS, INC. CLEANUP IS COMPLETE − TAG TO BE

REMOVED.

10/07/98 J. Guzzi−18703− reports at MH5864−found tag 18703 left in location. Check with control desk−job is cleaned 100% and was told to removed tag.

DEC Notes:

9/24/98 1432hrs

ERT Bernice Jones− to be cleaned in AM tomorrow. 2 samples taken. 1 to Astoria, 1 to independent lab. Source unknown. (CE)

Map Identification Number 280 **MANHOLE 5864** **Spill Number: 0503198** **Close Date: 08/24/2005**
5TH AVE/44 ST BROOKLYN, NY TT−Id: 520A−0037−844

MAP LOCATION INFORMATION
Site location mapped by: ADDRESS MATCHING
Approximate distance from property: 2465 feet to the S

ADDRESS CHANGE INFORMATION
Revised street: 5TH AVE / 44TH ST
Revised zip code: NO CHANGE

Source of Spill:	UNKNOWN	Spiller:		Spiller Phone:	
Notifier Type:	Responsible Party	Notifier Name:	JOHN REIDY	Notifier Phone:	(212) 580−8383
Caller Name:	TOM MARCINEK	Caller Agency:	CON ED	Caller Phone:	(212) 580−6763
DEC Investigator:	GDBREEN	Contact for more spill info:	ERT DESK	Contact Person Phone:	(212) 580−8383

Category: Known petroleum or hazardous material release with minimal potential for fire/explosion (indoors or outdoors), drinking water contamination, or releases to surface waters.
Class: Willing RP − No DEC Field Response − Corrective Action Initiated or Completed by RP or Other Agency

Spill Date	Date Cleanup Ceased	Cause of Spill	Meets Cleanup Standards	Penalty Recommended
06/15/2005		UNKNOWN	NO	NO

Material Spilled	Material Class	Quantity Spilled	Units	Quantity Recovered	Units	Resource(s) Affected
UNKNOWN PETROLEUM	PETROLEUM	0	GALLONS	0	GALLONS	SOIL

Caller Remarks:

1 Q OIL ON 1000 GALLONS OF WATER. NO TO ALL 5 QUESTIONS. COMING OFF 24−HR PROGRAM DUE TO EARTHEN SUMP. CON ED REF #159214.

DEC Investigator Remarks:

159214 6−15−05 13:55 HRS C. LUGO 03594 REPORTS, FOUND ONE QUART OF UNKNOWN OIL ON 1000 GALLONS OF WATER.
AT THIS TIME OIL APPEARS TO BE CONTAINED AND NO SEWERS OR WATERWAYS WERE AFFECTED. OIL WAS DISCOVERED WHILE ON ROUTINE FLUSH. NO FIRE SMOKE OR PRIVATE PROPERTY INVOLVED AND NO INJURIES WERE RELATED TO SPILL WITH NO WEATHER CONDITIONS CONTRIBUTING TO THE HAZARD OF THE SPILL. ACCT# 44557 AND ENV STOP TAG 38295 PLACED. NO OTHER OIL FILLED EQUIPMENT IN STRUCTURE APPEARS TO BE LEAKING AND CAN NOT DETERMINE IF THERE IS ANY SEWER CONNECTIONS OR SUMPS BECAUSE OF THE AMOUNT OF WATER. ONE LIQUID SAMPLE WAS TAKEN ON A E PRIORTY AND CHAIN OF CUSTODY EE−05379. CLEANUP PENDING LAB SAMPLE. S. PACE 49874.

UPDATE: 16−JUN−2005 0021 HRS.

PCB Analysis by EPA 608/8082
−−−

Spill Date	Date Cleanup Ceased	Cause of Spill	Meets Cleanup Standards	Penalty Recommended
06/30/1992	07/08/1992	OTHER	UNKNOWN	NO

Material Spilled	Material Class	Quantity Spilled	Units	Quantity Recovered	Units	Resource(s) Affected
UNKNOWN PETROLEUM	PETROLEUM	1300	GALLONS	0	GALLONS	SOIL

Caller Remarks:

NYCDEP TOOK SAMPLES & NOTIFIED NYSDEC: ABANDONED TANK TRUCK. NO PCB'S. TYREE CLEANING.

DEC Investigator Remarks: DEC INVESTIGATOR REMARKS NOT AVAILABLE FOR THIS SPILL ACCORDING TO THE LAST UPDATE.

The following DEC Investigator Remarks were available prior to 1/1/2002:

10/10/95: This is additional information about material spilled from the translation of the old spill file: WATER/OIL MIXTURE.

Map Identification Number 282 **MANHOLE 46927** **Spill Number: 0208220** **Close Date: 11/08/2002**
299 24TH ST BROOKLYN, NY TT−Id: 520A−0047−837

MAP LOCATION INFORMATION
Site location mapped by: MANUAL MAPPING (3)
Approximate distance from property: 2507 feet to the ENE

ADDRESS CHANGE INFORMATION
Revised street: NO CHANGE
Revised zip code: NO CHANGE

Source of Spill:	UNKNOWN	Spiller:	UNKNOWN − UNKNOWN	Spiller Phone:	
Notifier Type:	Affected Persons	Notifier Name:	LARRY COSTA	Notifier Phone:	(212) 580−6763
Caller Name:	LARRY COSTA	Caller Agency:	CON EDISON	Caller Phone:	(212) 580−6763
DEC Investigator:	JHOCONNE	Contact for more spill info:	CALLER	Contact Person Phone:	

Category: Known petroleum or hazardous material release with minimal potential for fire/explosion (indoors or outdoors), drinking water contamination, or releases to surface waters.
Class: Willing RP − No DEC Field Response − Corrective Action Initiated or Completed by RP or Other Agency

Spill Date	Date Cleanup Ceased	Cause of Spill	Meets Cleanup Standards	Penalty Recommended
11/07/2002		UNKNOWN	NO	NO

Material Spilled	Material Class	Quantity Spilled	Units	Quantity Recovered	Units	Resource(s) Affected
UNKNOWN PETROLEUM	PETROLEUM	1.00	GALLONS	0.00	GALLONS	SOIL

Caller Remarks:

1 QT FOUND ON TOP OF 500 GALLONS OF WATER. CON ED#145930

DEC Investigator Remarks:

Prior to Sept, 2004 data translation this spill Lead_DEC Field was "O'CONNELL"
e2mis no. 145−930:

11−07−02 0800 HRS G. KERN # 50632 MECH "A" FLUSH DEPT REPORTS WHILE GETTING READY TO FLUSH MH46927 F/O # 299 ST X 3 AVE FOR CABLE GANG TO PULL CABLE ON FUTURE FDR 8B81 WORK HE FOUND APPROX QUART UNKNOWN OIL ON 500 GALLONS WATER. THERE WAS NO FIRE OR SMOKE AT THIS LOCATION. NO PRIVATE PROPERTY AFFECTED . NO INJURIES . HE DOES NOT SEE A SEWER CONNECTION OR A SUMP. LIQUID SEEMS CONTAINED , NO SEWERS OR WATERWAYS AFFECTED . HE TOOK A LIQUID SAMPLE AND REQUESTED EMERG PRIORITY FOR PCB SAMPLE RESULT. CLEANUP PENDING SAMPLE RESULTS. CHAIN OF CUSTODY # CC07225. HE

PLACED E.S.TAG # 35094.

11/7/02, 3:17 PM

Lab Sequence Number: 02−10472−001 Aroclor 1260 < 1.0 ppm

Update − 11/7/02 2000hrs Upon cleaning structure O. Jones, env. ops mech reports he found earthen sump.

UPDATE: 11/7/02 − 2130 O. JONES − ENV. OPS., REPORTS CLEANUP COMPLETED BY DOUBLE WASHING STRUCTURE WITH BIO GEN 70. WASTE PRODUCT REMOVED WITH VACTOR. EARTHEN SUMP CEMENTED. TAG REMOVED.

Map Identification Number 283 **MANHOLE 5887** **Spill Number: 9904752** **Close Date: 04/04/2002**
INTER 40TH & 6TH AVE BROOKLYN, NY TT−Id: 520A−0043−101

MAP LOCATION INFORMATION
Site location mapped by: ADDRESS MATCHING
Approximate distance from property: 2531 feet to the SSE

ADDRESS CHANGE INFORMATION
Revised street: 40TH ST / 6TH AVE
Revised zip code: 11232

Source of Spill:	UNKNOWN	Spiller:	UNKNOWN	Spiller Phone:	
Notifier Type:	Affected Persons	Notifier Name:	MR REIDY	Notifier Phone:	
Caller Name:	STEVE ROMERO	Caller Agency:	CON EDISON	Caller Phone:	(212) 580−6763
DEC Investigator:	CAENGELH	Contact for more spill info:	CALLER	Contact Person Phone:	(212) 580−6763

Category: Known petroleum or hazardous material release with minimal potential for fire/explosion (indoors or outdoors), drinking water contamination, or releases to surface waters.
Class: Willing RP − No DEC Field Response − Corrective Action Initiated or Completed by RP or Other Agency

Spill Date	Date Cleanup Ceased	Cause of Spill	Meets Cleanup Standards	Penalty Recommended
07/21/1999		UNKNOWN	NO	NO

Material Spilled	Material Class	Quantity Spilled	Units	Quantity Recovered	Units	Resource(s) Affected
UNKNOWN PETROLEUM	PETROLEUM	1.00	GALLONS	0.00	GALLONS	SOIL

Caller Remarks:

caller reports spill of 1 quart on 100 gallons of water. con ed #126714. cleanup pending test results

DEC Investigator Remarks:

Prior to Sept, 2004 data translation this spill Lead_DEC Field was "ENGELHARDT"

Map Identification Number 284 **22ND & 2ND AVE** **Spill Number: 9203504** **Close Date: 06/24/1992**
22ND ST & 2ND AVE BROOKLYN, NY TT−Id: 520A−0050−148

MAP LOCATION INFORMATION
Site location mapped by: MANUAL MAPPING (4)
Approximate distance from property: 2596 feet to the NE

ADDRESS CHANGE INFORMATION
Revised street: 22ND ST / 2ND AVE
Revised zip code: 11232

Source of Spill:	VESSEL	Spiller:	CON ED	Spiller Phone:	
Notifier Type:	Federal Government	Notifier Name:		Notifier Phone:	
Caller Name:	P SVENDSON	Caller Agency:	USCG	Caller Phone:	(212) 668−7920
DEC Investigator:	O'DOWD	Contact for more spill info:		Contact Person Phone:	

Category: Known release which created a fire/explosion hazards (inside or outdoors), drinking water supply contamination, or significant releases to surface waters.
Class: Willing RP − No DEC Field Response − Corrective Action Initiated or Completed by RP or Other Agency

Spill Date	Date Cleanup Ceased	Cause of Spill	Meets Cleanup Standards	Penalty Recommended
06/24/1992	06/24/1992	UNKNOWN	UNKNOWN	NO

Material Spilled	Material Class	Quantity Spilled	Units	Quantity Recovered	Units	Resource(s) Affected
#2 FUEL OIL	PETROLEUM	−1.00	POUNDS	0.00	POUNDS	SURFACE WATER

Caller Remarks:

SHEEN; USCG INVESTIGATED BUT COULD NOT DETERMINE SOURCE.

DEC Investigator Remarks: NO DEC INVESTIGATOR REMARKS GIVEN FOR THIS SPILL.

Map Identification Number 285 **MANHOLE 5580** **Spill Number: 0205502** **Close Date: 10/29/2002**
3RD AVE IFO 702 22ND ST BROOKLYN, NY TT−Id: 520A−0051−153

MAP LOCATION INFORMATION
Site location mapped by: MANUAL MAPPING (4)
Approximate distance from property: 2597 feet to the NE

ADDRESS CHANGE INFORMATION
Revised street: 3RD AV IFO 702 22ND ST
Revised zip code: UNKNOWN

Source of Spill: UNKNOWN Spiller: UNKNOWN Spiller Phone:
Notifier Type: Affected Persons Notifier Name: MR DONATONE Notifier Phone: (212) 580−6764
Caller Name: ANDREW MORRIS Caller Agency: CON EDISON Caller Phone: (212) 580−6763
DEC Investigator: JHOCONNE Contact for more spill info: Contact Person Phone:

Category: Known petroleum or hazardous material release with minimal potential for fire/explosion (indoors or outdoors), drinking water contamination, or releases to surface waters.
Class: Willing RP − DEC Field Response − Corrective Action Initiated, Taken Over, or Completed by RP or Other Agency

Spill Date	Date Cleanup Ceased	Cause of Spill	Meets Cleanup Standards	Penalty Recommended
08/26/2002		UNKNOWN	NO	NO

Material Spilled	Material Class	Quantity Spilled	Units	Quantity Recovered	Units	Resource(s) Affected
UNKNOWN PETROLEUM	PETROLEUM	1.00	GALLONS	0.00	GALLONS	SOIL

Caller Remarks:

car parked in top of the manhole so it can';t be cleaned up in the 24 hour diminimous − 1 pint unk oil on 60 gallons of water −
clean up pending vehicle being moved − samples = 4 ppm − ref #144710

DEC Investigator Remarks:

Prior to Sept, 2004 data translation this spill Lead_DEC Field was "O'CONNELL"
e2mis no. 144−710:

8−26−02 0050 HRS B. LEWIS # 07854 CREW CHIEF CABLE REPORTS WHILE GETTING READY TO PULL PRIMARY CABLE (ROUTINE WORK) FOR FUTURE FDR 8B82 IN MH5580 F/O # 700 3 AVE 16' S/O 22 ST HE FOUND APPROX 1 PINT UNKNOWN OIL ON 60 GALLONS WATER. THERE WAS NO FIRE OR SMOKE AT THIS LOCATION. NO PRIVATE PROPERTY AFFECTED. NO INJURIES DUE TO THIS OIL. HE SEE A SUMP IN STRUCTURE, CAN NOT TELL WHAT TYPE OF SUMP IT IS AT THIS TIME. HE DOES NOT SEE A SEWER CONNECTION , LIQUID SEEMS CONTAINED NO SEWERS OR WATERWAYS AFFECTED. HE TOOK A LIQUID SAMPLE AND REQUESTED EMERG PRIORITY FOR PCB SAMPLE RESULTS. CLEANUP PENDING SAMPLE RESULTS.

8/26/02=0650hrs LAB RESULTS RETURNED 4PPM LSN− 02−07947−001

UPDATE: 26−AUG−2002 5HRS ROSENKING ENVIROMENTAL OPS REPORTS DOUBLE WASHED STRUCTURE WITH BIO GEN 70. REMOVED ALL LIQIUDS IN STRUCTURE. FOUND SUMP SEALED. REMOVED E/S TAG # 21698. JOB COMPLETE 100%

Map Identification Number 286 **VAULTS 4153 AND 4171** **Spill Number: 0304664** **Close Date: 09/22/2003**
51ST ST AND 2ND AVE BROOKLYN, NY TT−Id: 520A−0037−353

MAP LOCATION INFORMATION
Site location mapped by: ADDRESS MATCHING
Approximate distance from property: 2602 feet to the SW

ADDRESS CHANGE INFORMATION
Revised street: 51ST ST / 2ND AVE
Revised zip code: NO CHANGE

Source of Spill:	COMMERCIAL/INDUSTRIAL	Spiller:		Spiller Phone:	
Notifier Type:	Responsible Party	Notifier Name:		Notifier Phone:	
Caller Name:	SEAN MCKEEVER	Caller Agency:	CON EDISON	Caller Phone:	(212) 580−6763
DEC Investigator:	SKARAKHA	Contact for more spill info:	SEAN MCKEEVER	Contact Person Phone:	(212) 580−6763

Category: Known petroleum or hazardous material release with minimal potential for fire/explosion (indoors or outdoors), drinking water contamination, or releases to surface waters.
Class: Willing RP − No DEC Field Response − Corrective Action Initiated or Completed by RP or Other Agency

Spill Date	Date Cleanup Ceased	Cause of Spill	Meets Cleanup Standards	Penalty Recommended
08/02/2003		UNKNOWN	NO	NO

Material Spilled	Material Class	Quantity Spilled	Units	Quantity Recovered	Units	Resource(s) Affected
UNKNOWN PETROLEUM	PETROLEUM	2.00	GALLONS	0.00	GALLONS	SOIL

Caller Remarks:

originally listed under 24hr aggrement − but when pressure tested

feeder 8b81 failed −− con ed spill #149619 − no to the questions

DEC Investigator Remarks:

E2MIS 149619

8/02/02=1110HRS C.LUGO ENVIR OPPS REPORTS WHILE WORKING ALONG WITH #9 & NETW.CREWS.FOUND APPROX 2−GALLONS OF UNKNOWN

OIL ON 200 GALLONS OF WATER IN VS−4153.

ALSO FOUND APPROX 1−PINT OF OIL ON 200 GALLONS OF WATER IN VS−4171.

LUGO REPORTS VS4153 WEEPS THRU VS4171.

FOUND NO SUMPS IN VS−4153.DID FIND (SUMP DISCONNECTED) IN VS−4171.

IT APPEARS BOTH UNITS ARE CONTAINED AT THIS TIME NO SEWERS OR WATERWAYS AFFECTED.NO FIRE/SMOKE OR PRIVATE PROPERTY

INVOLVED.

2−SAMPLES WILL BE TAKEN

2−ENVIR TAGS WITH SAME NUMBERS 34813 PLACED.

NETW CREW WILL PRESSURE TEST BOTH UNITS.AND GET BACK WITH RESULTS.

RECORDS SHOW FOR VS4171 FEEDER 8B81 19PPM DATED 01/15/1997

RECORD FOR VS−4153 8B89 SHOWS 11PPM DATED 11/06/2002.

INCIDENT WILL BE PUT ON 24HRS DEC PROGRAM.

SUPVIR..A.WALKER ENVIR OPPS WILL TAKE SAMPLES TO CHEM LAB.

CLEANUP PENDING TEST RESULTS.WALKER REPORTS ONLY 1−SAMPLE IS NEEDED.

8/02/03 1205HRS CELENTO REPORTS PRESSURE TESTED BOTH UNITS

AND FOUND VS4153 FAILED.FEEDER 8B89

REPORT WAS GIVING TO FEEDER REP H.BROWN.

SHIFT MGR K.SUDOL.REPORTS UNABLE TO TAKE FEEDER 8B89 OFF SYSTEM

DUETO FEEDER 8B81 IS OFF AND PENDING NETW PROTECTOR REPLACEMENT SCHEDULE MONDAY 8/4/03.

INCIDENT WILL BE TAKEN OFF 24HR DEC PROGRAM.

8/2/03=1610HRS FEEDR CILENTO NETW REPORTED TO FEEDER REP H.BROWN LEVEL ON VS4153 BSHOWS (BELOW MIN−PLUS).BOARDER LINE.

8/2/03=1746HRS LAB RESULT RETURNED 17PPM

8/2/03=2105HRS O.S. A.WALKER ENVIR OPPS REPORTS WILL WAIT FOR FEEDER 8B89 TO BE TAKEN OFF SYSTEM.

HIS CONCERN OF THE POSSIBILITY OF DISTURBING THE DIRT & WATER WILL CAUSE A GREATER RELEASE OF OIL .

UPDATE @ 2350 HRS 8/2 A.WALKER REPORTS CHECKED LOCATION SITUATION REMAINS UNCHANGED, #12255 VDC.

From: Walker, Arthur W

Sent: Monday, August 04, 2003 3:46 AM

8/4/03 = 03:30 HRS. A.WALKER SUP. ENV. OPS REPORTS CHECKED VAULT TO SEE IF WATER AND OIL LEVEL IS STILL THE SAME AS IT WAS ON

8/2/03, 11:10 HRS. NO CHANGE TO REPORT IN VAULT 4153.

UPDATE: 8/4/03 − 1300

J. LIPORI − ENV. OPS., REPORTS VS4171 DOUBLE WASHED WITH BULLDOG. NWP REPLACED BY BQE. TAG REMAINS PENDING CLEANING OF

ADJACENT VS4153.

UPDATE @ 0320 HRS 8/7 W.THORNGRIN REPORTS TANKER REMOVED 4,650 GALLONS OF OIL & WATER FROM STRUCTURE. TRANSFORMER ’S

CAPACITY IS 235 GALLONS OF OIL, MANUFACTURS PLATE LISTS CAPACITY OF 295 GALLONS.

Update − 8/7/03 0830hrs

As per D. Hearns, env. ops mgr, Guy Palladino reports correction to above. Thorngren removed 235 gallons of oil from unit − capacity of oil to unit is 295 gallons.

update @ 0851 hrs 8/7 cig m.schlagel notified of 60 gallons missing.#12255 vdc.

Update − 8/7/03 0940hrs

As per D. Hearns − to clarify updates made on 8/7/03 0320hrs − structure # is V4153 also 8/7/03 @ 0830hrs strucute # is V4153.

8/7/03=1120HRS ENVIR.MGR RON JAMES REPORTS ARRIVED ON LOCATION 1050HRS. MET ERT'S D.DUKE & ALLISON MEYBROWITZ DISCUSSED

CLEANUP PLANS WHICH IS TO DO PRELIMINAIRY CLEANUP TODAY AND SCH THE BREAKING OF SIDEWALK TO ENABLE REMOVEL OF

TRANSF.FROM VAUIT .CONST.MGR.HAS ALREADY APPLYED FOR PERMIT.AND INSPECT TO BE ABLE TO BREAK SIDEWALK TOMORROW THAT

WILL BE FOLLOWED BY THE REMOVEL OF TRANSF.FOR V4153

ALSO ON LOCATION NETWORK SUPERV SETA .EDIP AND ENVIR OPPS B.BROWN.

8/8/03=0850HRS O.S CRUICKSHANK #149619 S.S.C .

REPORTS 8/8/03 1200HRS CREW DUG 10'X 5' SLAB AROUND VS4153.

AND PLACED 3−STEEL PLATES.

Environmental Detailed Incident Report

8/11/03− 1410HRS MACCANN #34144 NETW REPORTS VS−4153 WAS REMOVED.

8/12/03=1340HRS ROSADO ENVIR OPPS REPORTS ALL DEBRI REMOVED IN VS4153

VEHICLE FILLED UP RETURN TO YARD TO DUMP.

FOLLOW UP 3−11 SHIFT.

Update−8/12/03 − 1855hrs

T. Saccarra env. ops mech reports double washed structure with 760 biogen. No sump in structure. Env. stop tag # 34813 removed. Transformer had been removed from structure. There is no transformer in structure at this time. Clean up completed 100%.

Update − 8/13/03 @ 0610 hrs − Updated event involved materials and event involved persons lists. Additionally, changed status from CLEAN to CLODE.

Map Identification Number 287 **BAGS ON SIDEWALK** **Spill Number: 1107319** **Close Date: 09/12/2011**
OPPOSITE 211 51ST ST BROOKLYN, NY TT−Id: 520A−0266−047

MAP LOCATION INFORMATION
Site location mapped by: MANUAL MAPPING (3)
Approximate distance from property: 2602 feet to the SW

ADDRESS CHANGE INFORMATION
Revised street: NO CHANGE
Revised zip code: NO CHANGE

Source of Spill:	UNKNOWN	Spiller:	LT LIRIENZO − UNKNOWN	Spiller Phone:	
Notifier Type:	Fire Department	Notifier Name:		Notifier Phone:	
Caller Name:		Caller Agency:		Caller Phone:	
DEC Investigator:	RMPIPER	Contact for more spill info:	LT LIRIENZO	Contact Person Phone:	(718) 965−8250

Category: Possible petroleum release with minimal potential for fire/explosion (indoors or outdoors), drinking water contamination, or releases to surface waters, known releases with no potential for damage, or non−petroleum/non−hazardous spills.
Class: Willing RP − No DEC Field Response − Corrective Action Initiated or Completed by RP or Other Agency

Spill Date	Date Cleanup Ceased	Cause of Spill	Meets Cleanup Standards	Penalty Recommended
09/10/2011		OTHER	NO	NO

Material Spilled	Material Class	Quantity Spilled	Units	Quantity Recovered	Units	Resource(s) Affected
POLYETHYLENE	OTHER	0	UNKNOWN	0	UNKNOWN	

Caller Remarks:

cans were left on sidewalk, one leaked onto sidewalk, c/u complete.

DEC Investigator Remarks:

Waste oil left on curb. taken by FDNY. Closed.

Map Identification Number 288 **MANHOLE 5580** **Spill Number: 9911863** **Close Date: 03/05/2002**
3RD AVE/22ND ST BROOKLYN, NY TT−Id: 520A−0050−147

MAP LOCATION INFORMATION
Site location mapped by: MANUAL MAPPING (3)
Approximate distance from property: 2603 feet to the NE

ADDRESS CHANGE INFORMATION
Revised street: NO CHANGE
Revised zip code: UNKNOWN

Source of Spill:	UNKNOWN	Spiller:	UNKNOWN	Spiller Phone:	
Notifier Type:	Other	Notifier Name:	MR DONATONE	Notifier Phone:	
Caller Name:	STEVEN CRIBBIN	Caller Agency:	CON ED	Caller Phone:	(212) 580−8576
DEC Investigator:	COMENALE	Contact for more spill info:	ABOVE CALLER	Contact Person Phone:	

Category: Known petroleum or hazardous material release with minimal potential for fire/explosion (indoors or outdoors), drinking water contamination, or releases to surface waters.
Class: Willing RP − No DEC Field Response − Corrective Action Initiated or Completed by RP or Other Agency

Spill Date	Date Cleanup Ceased	Cause of Spill	Meets Cleanup Standards	Penalty Recommended
01/12/2000		UNKNOWN	NO	NO

Material Spilled	Material Class	Quantity Spilled	Units	Quantity Recovered	Units	Resource(s) Affected
UNKNOWN PETROLEUM	PETROLEUM	7.00	GALLONS	0.00	GALLONS	SOIL

Caller Remarks:

7 gals of oil on 3000 gals of water contained in manhole. clean up pending. con ed 129−574

DEC Investigator Remarks: NO DEC INVESTIGATOR REMARKS GIVEN FOR THIS SPILL.

Map Identification Number 289 **MANHOLE 62008** **Spill Number: 9808774** **Close Date: 10/28/2002**
22ND ST & 3RD AVE BROOKLYN, NY TT−Id: 520A−0050−146

MAP LOCATION INFORMATION
Site location mapped by: MANUAL MAPPING (3)
Approximate distance from property: 2603 feet to the NE

ADDRESS CHANGE INFORMATION
Revised street: 22ND ST / 3RD AVE
Revised zip code: UNKNOWN

Source of Spill:	UNKNOWN	Spiller:	FRANK MASSERIA − CON EDISON	Spiller Phone:	(212) 580−6763
Notifier Type:	Responsible Party	Notifier Name:	MR CAPPADONA	Notifier Phone:	(718) 246−6610
Caller Name:	MIKE CESARE	Caller Agency:	CON EDISON	Caller Phone:	(212) 580−6763
DEC Investigator:	CAENGELH	Contact for more spill info:	MIKE CESARE	Contact Person Phone:	(212) 580−6763

Category: Known petroleum or hazardous material release with minimal potential for fire/explosion (indoors or outdoors), drinking water contamination, or releases to surface waters.
Class: Willing RP − No DEC Field Response − Corrective Action Initiated or Completed by RP or Other Agency

Spill Date	Date Cleanup Ceased	Cause of Spill	Meets Cleanup Standards	Penalty Recommended
10/14/1998		UNKNOWN	NO	NO

Material Spilled	Material Class	Quantity Spilled	Units	Quantity Recovered	Units	Resource(s) Affected
UNKNOWN PETROLEUM	PETROLEUM	1.00	GALLONS	0.00	GALLONS	SOIL

Caller Remarks:

OIL SHEEN FOUND ON WATER IN MANHOLE − ATTEMTING TO ABSORB WITH PADS AT THIS TIME − IF NOT SUCCESSFUL SAMPLE WILL BE TAKEN AND MANHOLE WILL BE FLUSHED

DEC Investigator Remarks:

Prior to Sept, 2004 data translation this spill Lead_DEC Field was "ENGELHARDT"
Con Ed e2mis #120516:

14−OCT−1998 19:10 D.PRICE #54876 FOD REPORTS WHILE WORKING ON FDR #8B82 HE FOUND IN MH−62008 A SHEEN OF OIL ON APPROX 800 GALS

OF WATER SHEEN IS FROM AN UNKNOWN SOURCE. HE WILL ATTEMPT TO DIAPER UP THE SHEEN. THE HOLE IS CONTAINED. NO SUMP PUMP. NO SEWERS OR WATERWAYS AFFECTED. HE WILL CALL BACK TO GIVE THE RESULTS OF HIS ATTEMPT TO DIAPER.

C.I.G CESARE NOTIFIED 19:48

UPDATE 14−OCT−1998 20:20 D.PRICE REPORTS HE TRIED TO DIAPER UP SHEEN AND WAS NOT ABLE TO DO SO. HE TOOK A LIQUID SAMPLE &

WILL REQUEST A PRIORITY 4−6 HR TURNAROUND SAMPLE PLACED ON ICE BULLET TO DELIVER TO ASTORIA. HE ALSO INSTALLED STOP TAG #13954

UPDATE 10−15−98

LAB RESULTS RECEIVED LAB SEQ#98−11058 PCB<1PPM.

UPDATE: 10/15/98 − 1100

K. QUEST − 55475 − ENV. OPS., REPORTS <1.0 PPM CLEANUP COMPLETE WITH SLIX AND TAG #13954 REMOVED.

Map Identification Number 290 **GOWANUS BAY** **Spill Number: 9708594** **Close Date: 11/08/2001**
22ND ST & 3RD AVE BROOKLYN, NY TT−Id: 520A−0050−142

MAP LOCATION INFORMATION
Site location mapped by: MANUAL MAPPING (3)
Approximate distance from property: 2603 feet to the NE

ADDRESS CHANGE INFORMATION
Revised street: 22ND ST / 3RD AV
Revised zip code: 11232

Source of Spill:	UNKNOWN	Spiller:	UNKNOWN	Spiller Phone:	
Notifier Type:	Local Agency	Notifier Name:	MICHAEL KOWALSKI	Notifier Phone:	(718) 372−7193
Caller Name:	MICHAEL KOWALSKI	Caller Agency:	DEP NYC	Caller Phone:	(718) 372−7193
DEC Investigator:	TOMASELLO	Contact for more spill info:	MICHAEL KOWALSKI	Contact Person Phone:	(718) 372−7193

Category: Investigation indicates there was no spill.
Class: Any Type of RP, Including No RP − DEC Field Response − Corrective Action Not Required or Not Possible

Spill Date	Date Cleanup Ceased	Cause of Spill	Meets Cleanup Standards	Penalty Recommended
10/22/1997	11/08/2001	UNKNOWN	YES	NO

Material Spilled	Material Class	Quantity Spilled	Units	Quantity Recovered	Units	Resource(s) Affected
RAW SEWAGE	OTHER	0	GALLONS	0	GALLONS	SURFACE WATER

Caller Remarks:

RAW SEWAGE FOUND IN BAY WHICH IS UPPER NEW YORK HARBOR / INVESTIGATION HAS STATRTED RE CAUSE

DEC Investigator Remarks: DEC INVESTIGATOR REMARKS NOT AVAILABLE FOR THIS SPILL ACCORDING TO THE LAST UPDATE.

The following DEC Investigator Remarks were available prior to 1/1/2002:

11/08/01: MF R9 SEWAGE COMPLAINT, DEC NOT INVOLVED. NO FURTHER ACTION POSSIBLE******COMPUTER FILE ONLY*********

Map Identification Number 291 **MH 61674** **Spill Number: 0204232** **Close Date: 11/05/2002**
24TH ST/5TH AVE BROOKLYN, NY TT−Id: 520A−0038−994

MAP LOCATION INFORMATION
Site location mapped by: ADDRESS MATCHING
Approximate distance from property: 2605 feet to the ENE

ADDRESS CHANGE INFORMATION
Revised street: NO CHANGE
Revised zip code: NO CHANGE

Source of Spill:	UNKNOWN	Spiller:	UNKNOWN	Spiller Phone:	
Notifier Type:	Affected Persons	Notifier Name:	MCQUEEN	Notifier Phone:	
Caller Name:	STEVE ROMERO	Caller Agency:	CON EDISON	Caller Phone:	(212) 580−6763
DEC Investigator:	AERODRIG	Contact for more spill info:	STEVE ROMERO	Contact Person Phone:	(212) 580−6763

Category: Known petroleum or hazardous material release with minimal potential for fire/explosion (indoors or outdoors), drinking water contamination, or releases to surface waters.

Class: Willing RP − No DEC Field Response − Corrective Action Initiated or Completed by RP or Other Agency

Spill Date	Date Cleanup Ceased	Cause of Spill	Meets Cleanup Standards	Penalty Recommended
07/23/2002		UNKNOWN	NO	NO

Material Spilled	Material Class	Quantity Spilled	Units	Quantity Recovered	Units	Resource(s) Affected
UNKNOWN MATERIAL	OTHER	1.00	GALLONS	0.00	GALLONS	SOIL

Caller Remarks:

1 pint on 2000 gal water. clean up pending samples ref # 144114.

DEC Investigator Remarks:

Prior to Sept, 2004 data translation this spill Lead_DEC Field was "RODRIGUEZ"
e2mis no. 144−114:

On July 23, 00 L. Lopez guw, 19670 of Transmission Operations reported that while doing a routine inspection on manhole 61674, feeder 29231/32 he found approximately 1 pint of unknown oil and approximately 2000 gallons of water. Tag no 4228 was hung. Source and cause of spill is unknown. CIG will be notified to take samples. No sewer, waterway or private property affected. No smoke, fire, injuries or outside impact.

SMALL OIL SPILL CLEANUP CHECKLIST

LSN No. CC07525 <1.0PPM

Removed visible traces of oil.

Washed stained areas.

Name of contractor CLEAN HARBORS

Cleanup completed on 07/24/02 at 15:30.

Map Identification Number 292 **COLUMBIA ST.BROOKLYN/SHEE** **Spill Number: 8606118** **Close Date: 12/30/1986**
SOUTH END COLUMBIA STREET NEW YORK CITY, NY TT−Id: 520A−0050−711

MAP LOCATION INFORMATION
Site location mapped by: MANUAL MAPPING (5)
Approximate distance from property: 2617 feet to the NNW

ADDRESS CHANGE INFORMATION
Revised street: NO CHANGE
Revised zip code: 11231

Source of Spill:	UNKNOWN	Spiller:	UNK	Spiller Phone:	
Notifier Type:	Federal Government	Notifier Name:		Notifier Phone:	
Caller Name:		Caller Agency:		Caller Phone:	
DEC Investigator:	UNASSIGNED	Contact for more spill info:		Contact Person Phone:	

Spill Date	Date Cleanup Ceased	Cause of Spill	Meets Cleanup Standards	Penalty Recommended
12/30/1986	12/30/1986	UNKNOWN	UNKNOWN	NO

Material Spilled	Material Class	Quantity Spilled	Units	Quantity Recovered	Units	Resource(s) Affected
UNKNOWN PETROLEUM	PETROLEUM	−1.00	GALLONS	0.00	GALLONS	SURFACE WATER

Caller Remarks:

SHEEN 30 FT. CIRCUMFERENCE US COAST GUARD ON SCENE IDENTIFIED NO APPARENT SOURCE. NOT FEASABLE FOR CLEANUP.

DEC Investigator Remarks:

Prior to Sept, 2004 data translation this spill Lead_DEC Field was " "
10/10/95: This is additional information about material spilled from the translation of the old spill file: 30 FT, CIR SHEEN.

Map Identification Number 293 **FORMER GETTY S/S #98502 − GETTY MARKETING** **Spill Number: 9905769** **Close Date: 07/14/2006**
602 39TH ST BROOKLYN, NY TT−Id: 520A−0045−088

MAP LOCATION INFORMATION
Site location mapped by: PARCEL MAPPING (2)
Approximate distance from property: 2621 feet to the SE

ADDRESS CHANGE INFORMATION
Revised street: NO CHANGE
Revised zip code: NO CHANGE

Source of Spill:	GASOLINE STATION	Spiller:	Getty Petroleum	Spiller Phone:	
Notifier Type:	Other	Notifier Name:		Notifier Phone:	
Caller Name:	JIM NEWTON	Caller Agency:	TYREE ENVIRONMENTAL	Caller Phone:	(516) 249−3150
DEC Investigator:	rjfeng	Contact for more spill info:	JOE FICA	Contact Person Phone:	(718) 435−2221

Category: Known or probable release, where, without action, there is a potential for a fire/explosion hazard (indoors or outdoors), contamination of drinking water supplies, or significant release to surface waters.

Class: Willing RP − DEC Field Response − Corrective Action Initiated, Taken Over, or Completed by RP or Other Agency

Spill Date	Date Cleanup Ceased	Cause of Spill	Meets Cleanup Standards	Penalty Recommended
08/13/1999		UNKNOWN	NO	NO

Material Spilled	Material Class	Quantity Spilled	Units	Quantity Recovered	Units	Resource(s) Affected
GASOLINE	PETROLEUM	0	GALLONS	0	GALLONS	SOIL
The following material was dropped or revised by the NYS DEC. Call Toxics Targeting for more information						
UNKNOWN PETROLEUM	UNKNOWN	0	GALLONS	0	GALLONS	

Caller Remarks:

soil borings were done and soil was found to be contaminated.

ORIGINAL SPILL ASSIGNED TO O'DOWD.

DEC Investigator Remarks:

Prior to Sept, 2004 data translation this spill Lead_DEC Field was "VOUGHT"
Former Getty.

High Soil Contamination from endpoint soil samples from Tank excavation.

Tyree doing additional investigation. 3/13/03 REASSIGNED FROM ROMMEL TO VOUGHT.

08/31/2005 − Feng − Transferred from Vought to Feng.

11/1/2005 − Feng − Tank Closure Report, 12/3/1999. On 9/7−9/1999, Tyree performed removal activity for following tanks: (6)550−gallon gasoline concrete encased, good/no holes. (1) 4,000−gallon gasoline concrete encased, good/no holes. (1) 4,000−gallon diesel concrete encased, good/no holes. Soil excavated to 10' bg, no groundwater encountered. 7 soil endpoint samples were taken. Soil samples, S1 (7'), S5 (10'), S6 (13'), S7 (13') found very high contamination. 862.60 tons of impacted soil was disposed.

1/25/2006 − Feng − File reviewed again. Letter on 3/8/2001, Joseph Sica from GettyBurg Service Station requested a "closure"

letter because the property was in the process selling the site. Since high VOCs in soil endpoint samples, groundwater samples will be needed. The site has a new owner now. Sent letter to Scott Hanley (Getty Marketing) and Sam Shen (C&L Pioneer Enterprise) requesting 1) delineation of soil and groundwater contamination, 2) surrounding properties sketch, due 4/5/2006. CC to Shawn Healey and Paul Hatcher (Tyree). (RJF)

2/2/2006 − Feng − Call from Paula Chan (C&L Pioneer), stating that gas station was sold from Getty to Joe (an Italian guy) and then to C&L. The site is vacant now and plan for development. The site is on top of the hill (7th Ave of Brooklyn), groundwater might be very deep. She mentioned that Getty installed new tanks after removing the 6 (550−gallon) tanks in 1999, and C&L removed all the tanks and did endpoint samples and found clean soil. Will send the Tank Closure Report. (RJF)

2/14/2006 − Feng − Received and reviewed the Site Plan and the Lab report sent by C&L Pioneer. The 4,000−gallon, 6,000−gallon and 8,000−gallon USTs were removed and 7 soil endpoint samples were taken. Soil analyticals show low VOCs concentration, but some SVOCs presented. (RJF)

3/17/2006 − Feng − Email from Shawn Healey saying that they are going to conduct soil and groundwater investigation on 3/27/2006 to 3/29/2006. Inform Glen Liu, lawyer representing C&L Pioneer (fax 718−492−5371) this coming activity. (RJF)

3/30/2006 − Feng − Sam from C&L called and said he kept the gate opened but nobody from Tyree showed up. Contacted Shawn Healey and he mentioned they had problems with their dirller. Reschedule to 4/21/−4/23/2006.

4/4/2006 − Feng − Called from Glen Liu and stated that C&L would start ground breaking this month, and they got all the permits for construction. But they will hold up one week for Tyree to do the investigation. (RJF)

4/5/2006 − Feng − Sent letter to developer recommened do not proceed construction until an RAP approved by DEC and warning the developer would be jointly liable for remediation of soil and groundwater contamination. cc to Shawn Healey and Glen Liu. Glen Liu called and he would advise the developer to hold up the construction and asked for a specific date that Tyree would do the investigation. Tyree schedule it on 4/11−4/12. (RJF)

4/6/2006 − Feng − Requested the workplan from Tyree. (RJF)

4/10/2006 − Feng − Received siteplan with the sampling location on. Tyree proposed 4 soil/groundwater samples. DEC added two more soil/groundwater samples in addition to the four Tyree proposed, one from the former tank field where the highest endpoint samples found during the tank closure in 12/1999, and one from the former pump island. Emailed siteplan to Shawn Healey. (RJF)

4/11/2006 − Feng − Email from Shawn Healey "We attempted to install 6 soil borings, we had refusal at every boring. Refusal ranged from 20’ to 30’ bls, never encountering groundwater.
The site will be fully excavated tomorrow. We will attempt to collect samples at the bottom of the excavation. If these samples come back clean, we may be able to rule out there being groundwater contamination." "It appears they are excavating 10−12 feet bls. Out of six borings only one showed deflection on the PID. We did collect one sample from two different borings. (sample depth 25’ to 30’ bls)."

4/13/2006 − Feng − Sam Chen returned call and saying that they are installing the vapor barrier beneath the foundation. C&L has excavated part of the property already. Sam Chen agreed to wait for the lab result before construction. Feng emailed the DOH link for vapor barrier requirement to Sam Chen and asked him to check with his architect to make sure the one they designed is

vapor barrier and will be installed properly. Feng also suggested don't pour the foundation before we know what's beneath the site. (RJF)

5/10/2006 − Feng − Subsurface Investigation Report, 4/2006, submitted by Tyree. On 4/11/2006, Tyree attempted 6 borings on site within the vicinity of the former USTs. All were refused at various deths. Groundwater was not encountered. SB−1A, refused at 19'. SB−1B, refused at 19'. SB−2, refused at 30', sample collected at 24'−28' and lab analyticals show low. SB−3, refused at 30', sample collected at 24'−28' and lab results show low. SB−4, refused at 24'. and SB−6, refused at 15'. Tyree also collect soil samples from the sidewalls of the excavation in the eastern portion of the property. Samples from Southwest and East wall show high C−18 and C−20. Southwest wall, 20,600 ppb Benzo(a)anthracene, 21,600 ppb Chrysene, 18,200 ppb Benzo(b)fluoranthene, 15,800 ppb Benzo(k)fluoranthene, 18,800 ppb Benzo(a)pyrene, 1,780 ppb Dibenzo(a,h)anthracene. East wall, 21,100ppb Benzo(a)anthracene, 21,700 ppb Chrysene, 18,000 ppb Benzo(b)fluoranthene, 15,200 ppb Benzo(k)fluoranthene, 19,500 ppb Benzo(a)pyrene, 2,670 ppb Dibenzo(a,h)anthracene.

Further excavation is warranted in the southwest and east. Soil samples will be required upon finish excavation. (RJF)

5/15/2006 − Feng − FOIL requst for Tyree's Site Investigation report, dated 4/2006. from Glen Liu (C&L's lawyer). Fax him the FOIL form (212−226−0835). (RJF)

5/15/2006 − Feng − Received FOIL request and gave the form to Robert Leung for FOIL #. Email Glen Liu the pdf file. (RJF)

6/1/2006 − Feng − Call from Glen Liu state that the foundation was poured in part of the property. The former tanks area hasn't touched yet. (RJF)

6/2/2006 − Feng − Stipulation Agreement sent to both Getty Marketing and C&L Pioneer. DEC also request to have a meeting with both RP's. STIP due 6/23/2006. (RJF)

6/7/2006 − Feng − Call from Glen Liu stating that the site is ready to sample. I inform Shawn Healey from Tyree.

6/8/2006 − Feng − Email from Shawn Healey stating that they have approval from Getty Marketing to collect samples. Will be onsite either today or tomorrow. (RJF)

6/9/2006 − Feng − Site visite conducted by DEC staff Sun and Feng. The footing was constructed in the east portion of the property. Soil was excavating in the former tank area. Called Sam Chen requiring construction detail and signing the STIP sent previously. (RJF)

6/27/2006 − Feng − Called the architect who work for C&L for the construction detail. Sent the FOIL form to Glen Liu and remind him that DEC is still waiting for the construction detail and the STIP. (RJF)

6/28/2006 − Feng − Email from Glen Liu and stating that they want to know the investigation result before he can advise his client on the STIP. (RJF)

6/29/2006 − Feng − Updated Subsurface Investigation Report, 6/28/2006. Tyree collected 3 sidewall soil samples (about 5' bg) and 1 bottom sample (10' bg) from the excavation in the west portion of the property. No VOCs detected in the samples, but some SVOCs exceedance. Called Shawn Healey, soil excavation has been extended further to the sidewalk than as the time when first

round of endpoint samples were taken in May 2006. Discussed with Joe Sun, installation of vapor barrier would be required. (RJF)

6/30/2006 − Feng − Received the construction detail and subslab design from the developer's architect. 4 mil of vapor barrier is proposed to be install between the gravel layer and the concrete slab and will extend to the foundation wall. Called architect and developer and required a thicker vapor barrier. (RJF)

7/14/2006 − Feng − Received construction drawing from the developer's architect. 8 mil vapor barrier extend to foundation wall is proposed. Approved the vapor barrier.
Spill closed for the reasons of: 1) no VOCs detected in endpoint samples, only SVOCs exceedance. 2) further site excavation has been done, which would remove the contaminated soil found during the first round of endpoint samples and no further excavation would be possible. 3) the water table is greater than 30' bg, 6 attempts to collect groundwater has been made and all got refusal. Soil sample collected in 24'−28' showed non−detected or low contamination, so groundwater is assumed to be not contaminated. 5) installation of vapor barrier. NFA issued to Getty Marketing and C&L. (RJF)



CLOSED STATUS HAZARDOUS SPILLS − MISC. SPILL CAUSES − EQUIPMENT FAILURE, HUMAN ERROR, TANK OVERFILL, DELIBERATE SPILL, TRAFFIC ACCIDENT, HOUSEKEEPING, ABANDONED DRUM, AND VANDALISM − IDENTIFIED WITHIN 1/2 MILE SEARCH RADIUS.
All spills mapped and profiled within 1/8 mile. Between 1/8 mile and 1/2 mile search radius, spills reported to be greater than 100 units and spills reported in the NYSDEC Fall 1998 MTBE Survey are mapped and profiled. Spills reported to be less than 100 units are listed in a table at the end of this section.

Please Note: * − Compass directions can vary substantially for sites located very close to the subject property address.

Map Identification Number 294 **VIRGINIA DARE EXTRACT COM** **Spill Number: 9614424** **Close Date: 03/13/1997**
882 3RD AVENUE BROOKLYN, NY TT−Id: 520A−0048−199

MAP LOCATION INFORMATION
Site location mapped by: PARCEL MAPPING (2)
Approximate distance from property: 0 feet

ADDRESS CHANGE INFORMATION
Revised street: NO CHANGE
Revised zip code: NO CHANGE

Source of Spill:	COMMERCIAL/INDUSTRIAL	Spiller:	DONALD KENNEDY − VIRGINIA DARE EXTRACT COM	Spiller Phone:	(718) 788−1776
Notifier Type:	Fire Department	Notifier Name:	FIREFIGHTER KELLER	Notifier Phone:	(917) 769−0483
Caller Name:	FIREFIGHTER KELLER	Caller Agency:	NYC FIRE DEPARTMENT HAZ−M	Caller Phone:	(917) 769−0483
DEC Investigator:	TOMASELLO	Contact for more spill info:	DONALD KENNEDY	Contact Person Phone:	(718) 788−1776

Category: Known petroleum or hazardous material release with minimal potential for fire/explosion (indoors or outdoors), drinking water contamination, or releases to surface waters.
Class: Willing RP − No DEC Field Response − Corrective Action Initiated or Completed by RP or Other Agency

Spill Date	Date Cleanup Ceased	Cause of Spill	Meets Cleanup Standards	Penalty Recommended
03/13/1997		TANK OVERFILL	NO	NO

Material Spilled	Material Class	Quantity Spilled	Units	Quantity Recovered	Units	Resource(s) Affected
BROMINE	HAZARDOUS MATERIAL	5.00	GALLONS	5.00	GALLONS	SOIL

Caller Remarks:

DOMINION BROMINATED VEGETABLE OIL #171. CAS NUMBER 8016−94−2. MATERIAL OVERFLOWED FROM TANK WHILE ADDING BROMINE TO OIL. ONTO CONCRETE FLOOR. BEING CLEANED UP.

DEC Investigator Remarks: NO DEC INVESTIGATOR REMARKS GIVEN FOR THIS SPILL.

Map Identification Number 295 **FGP BUSH TERMINALS** **Spill Number: 9514887** **Close Date: 02/24/2003**
148 39TH STREET BROOKLYN, NY TT−Id: 520A−0049−442

MAP LOCATION INFORMATION
Site location mapped by: MANUAL MAPPING (3)
Approximate distance from property: 0 feet

ADDRESS CHANGE INFORMATION
Revised street: NO CHANGE
Revised zip code: NO CHANGE

Source of Spill: INSTITUTIONAL, EDUC, GOV, OTHER Spiller: FGP BUSH TERMINALS Spiller Phone:
Notifier Type: Federal Government Notifier Name: ANNON Notifier Phone:
Caller Name: PO KEVIN MORRISON Caller Agency: U.S.COAST GUARD Caller Phone: (212) 668−7920
DEC Investigator: TOMASELLO Contact for more spill info: Contact Person Phone:

Category: Known or probable release, where, without action, there is a potential for a fire/explosion hazard (indoors or outdoors), contamination of drinking water supplies, or significant release to surface waters.
Class: Willing RP − DEC Field Response − Corrective Action Initiated, Taken Over, or Completed by RP or Other Agency

Spill Date	Date Cleanup Ceased	Cause of Spill	Meets Cleanup Standards	Penalty Recommended
02/20/1996		TANK OVERFILL	NO	NO

Material Spilled	Material Class	Quantity Spilled	Units	Quantity Recovered	Units	Resource(s) Affected
#4 FUEL OIL	PETROLEUM	100.00	GALLONS	0.00	GALLONS	SOIL

Caller Remarks:

transfer of fuel from one tank to another, overfilled.annon caller.

DEC Investigator Remarks: NO DEC INVESTIGATOR REMARKS GIVEN FOR THIS SPILL.

Map Identification Number 296 **VAULT 2020** **Spill Number: 9514818** **Close Date: 02/07/2005**
39TH ST/2ND AVE BROOKLYN, NY TT−Id: 520A−0037−515

MAP LOCATION INFORMATION
Site location mapped by: ADDRESS MATCHING
Approximate distance from property: 0 feet

ADDRESS CHANGE INFORMATION
Revised street: NO CHANGE
Revised zip code: NO CHANGE

Source of Spill:	COMMERCIAL/INDUSTRIAL	Spiller:	LISA − CON ED	Spiller Phone:	(212) 580−6763
Notifier Type:	Responsible Party	Notifier Name:	J. CONNOLLY	Notifier Phone:	
Caller Name:	LISA PRIMEGGIA	Caller Agency:	CON ED	Caller Phone:	(212) 580−6763
DEC Investigator:	JHOCONNE	Contact for more spill info:		Contact Person Phone:	

Category: Known petroleum or hazardous material release with minimal potential for fire/explosion (indoors or outdoors), drinking water contamination, or releases to surface waters.

Class: Willing RP − DEC Field Response − Corrective Action Initiated, Taken Over, or Completed by RP or Other Agency

Spill Date	Date Cleanup Ceased	Cause of Spill	Meets Cleanup Standards	Penalty Recommended
02/20/1996		EQUIPMENT FAILURE	NO	NO

Material Spilled	Material Class	Quantity Spilled	Units	Quantity Recovered	Units	Resource(s) Affected
PCB OIL	PETROLEUM	2.00	GALLONS	0.00	GALLONS	SOIL

Caller Remarks:

transformer bottom is porous and leaked product into vault − 170ppm

drain in vault − drain is clogged with oil absorbant − drain goes

to a pollution plant

DEC Investigator Remarks:

Prior to Sept, 2004 data translation this spill Lead_DEC Field was "O'CONNELL"

2/7/05: Con Ed submitted copy of original notification letter to DEP, which states: "Location of Release: Vault No. 2020 on south side of 39th Street, 51 ft. West of 2nd Avenue, Brooklyn. Name of Substance Release: Transformer Oil (170ppm PCB). estimate.d Qua!]titv of Substance Release: Approximately 2 gallons of oil. Total PCB <0.01 lb. Description of Areas Affected by Release: Transformer vault, possible entry of PCB oil into tine leading to sewage treatment plant." Con Ed inepcted vault in August 2004 and found no evidence of contamiantion. Close out. (JHO)

Map Identification Number 297 **80 39TH STREET** **Spill Number: 9402614** **Close Date: 05/24/1994**
80 39TH STREET BROOKLYN, NY TT−Id: 520A−0041−440

MAP LOCATION INFORMATION
Site location mapped by: MANUAL MAPPING (3)
Approximate distance from property: 0 feet

ADDRESS CHANGE INFORMATION
Revised street: NO CHANGE
Revised zip code: NO CHANGE

Source of Spill: UNKNOWN Spiller: UNK Spiller Phone:
Notifier Type: Citizen Notifier Name: Notifier Phone:
Caller Name: JEFF FREILICH Caller Agency: HUMAN RES. ADMIN. Caller Phone: (718) 965−8757
DEC Investigator: KSTANG Contact for more spill info: Contact Person Phone:

Category: Known petroleum or hazardous material release with minimal potential for fire/explosion (indoors or outdoors), drinking water contamination, or releases to surface waters.
Class: Willing RP − DEC Field Response − Corrective Action Initiated, Taken Over, or Completed by RP or Other Agency

Spill Date	Date Cleanup Ceased	Cause of Spill	Meets Cleanup Standards	Penalty Recommended
05/23/1994	05/24/1994	ABANDONED DRUM	UNKNOWN	NO

Material Spilled	Material Class	Quantity Spilled	Units	Quantity Recovered	Units	Resource(s) Affected
UNKNOWN PETROLEUM	PETROLEUM	−1.00	UNKNOWN	0.00	UNKNOWN	SOIL

Caller Remarks:

SOMEONE DUMPED OIL OUT & DROVE AWAY WITH DRUM − REFERRED TO DEP.

DEC Investigator Remarks:

Prior to Sept, 2004 data translation this spill Lead_DEC Field was "TANG"
10/10/95: This is additional information about material spilled from the translation of the old spill file: 1 DRUMM.

Map Identification Number 298 **39TH ST MARINE TERMIN/UPS** **Spill Number: 8801529** **Close Date: 05/18/1988**
39TH ST MARINE TERMINAL NEW YORK CITY, NY TT−Id: 520A−0050−694

MAP LOCATION INFORMATION
Site location mapped by: MANUAL MAPPING (5)
Approximate distance from property: 0 feet

ADDRESS CHANGE INFORMATION
Revised street: NO CHANGE
Revised zip code: UNKNOWN

Source of Spill: COMMERCIAL/INDUSTRIAL | Spiller: UNITED PARCEL SERVICE | Spiller Phone:
Notifier Type: Fire Department | Notifier Name: | Notifier Phone:
Caller Name: RANDALL AUSTIN | Caller Agency: NYSDEC | Caller Phone: (718) 482−4933
DEC Investigator: RWAUSTIN | Contact for more spill info: | Contact Person Phone:

Spill Date	Date Cleanup Ceased	Cause of Spill	Meets Cleanup Standards	Penalty Recommended
05/17/1988	05/18/1988	HUMAN ERROR	UNKNOWN	NO

NO MATERIAL INFORMATION GIVEN FOR THIS SPILL

Caller Remarks:

PACKAGE WITH BOTTLE OF MUSTARD OIL BROKE, WORKERS OVERCOME WITH FUMES.

DEC Investigator Remarks:

Prior to Sept, 2004 data translation this spill Lead_DEC Field was "AUSTIN"
10/10/95: This is additional information about material spilled from the translation of the old spill file: MUSTARD OIL.

Map Identification Number 299 **ALAKA CHEMICALS** **Spill Number: 8709814** **Close Date: 02/19/1988**
40TH ST & 2ND AVENUE , NY TT−Id: 520A−0037−478

MAP LOCATION INFORMATION
Site location mapped by: ADDRESS MATCHING
Approximate distance from property: 0 feet

ADDRESS CHANGE INFORMATION
Revised street: 40TH ST / 2ND AVENUE
Revised zip code: NO CHANGE

Source of Spill: COMMERCIAL/INDUSTRIAL | Spiller: ALAKA CHEMICALS | Spiller Phone: (718) 965−4965
Notifier Type: Responsible Party | Notifier Name: | Notifier Phone:
Caller Name: P.O. GOULET | Caller Agency: U.S.C.G. | Caller Phone: (718) 668−7936
DEC Investigator: RWAUSTIN | Contact for more spill info: | Contact Person Phone:

Spill Date	Date Cleanup Ceased	Cause of Spill	Meets Cleanup Standards	Penalty Recommended
02/19/1988	02/19/1988	DELIBERATE	UNKNOWN	NO

Material Spilled	Material Class	Quantity Spilled	Units	Quantity Recovered	Units	Resource(s) Affected
PAINT SOLVENTS	OTHER	20.00	GALLONS	0.00	GALLONS	SEWER

Caller Remarks:

EMPLOYEE DUMPED SOLVENTS INTO CITY SEWER.

DEC Investigator Remarks:

Prior to Sept, 2004 data translation this spill Lead_DEC Field was "AUSTIN"

Map Identification Number 300 **212451; 39 ST AND 2ND AVE** **Spill Number: 0814282** **Close Date: 10/31/2008**
39 ST AND 2ND AVE NEW YORK, NY TT−Id: 520A−0248−377

MAP LOCATION INFORMATION
Site location mapped by: ADDRESS MATCHING
Approximate distance from property: 0 feet

ADDRESS CHANGE INFORMATION
Revised street: 39TH ST / 2ND AVE
Revised zip code: UNKNOWN

Source of Spill:	COMMERCIAL/INDUSTRIAL	Spiller:	ERT DESK − CON EDISON	Spiller Phone:	
Notifier Type:	Responsible Party	Notifier Name:		Notifier Phone:	
Caller Name:		Caller Agency:		Caller Phone:	
DEC Investigator:	DMPOKRZY	Contact for more spill info:	ERT DESK	Contact Person Phone:	(212) 580−8383

Category: Possible petroleum release with minimal potential for fire/explosion (indoors or outdoors), drinking water contamination, or releases to surface waters, known releases with no potential for damage, or non−petroleum/non−hazardous spills.
Class: Willing RP − No DEC Field Response − Corrective Action Initiated or Completed by RP or Other Agency

Spill Date	Date Cleanup Ceased	Cause of Spill	Meets Cleanup Standards	Penalty Recommended
07/14/2008		EQUIPMENT FAILURE	NO	NO

Material Spilled	Material Class	Quantity Spilled	Units	Quantity Recovered	Units	Resource(s) Affected
DIELECTRIC FLUID	PETROLEUM	0	GALLONS	0	GALLONS	UTILITY

Caller Remarks: NO REMARKS GIVEN FOR THIS SPILL

DEC Investigator Remarks: NO DEC INVESTIGATOR REMARKS GIVEN FOR THIS SPILL.

Map Identification Number 301 **CONED VAULT#V5299** **Spill Number: 0405484** **Close Date: 12/29/2004**
131 41ST STREET BROOKLYN, NY TT−Id: 520A−0049−443

MAP LOCATION INFORMATION
Site location mapped by: MANUAL MAPPING (3)
Approximate distance from property: 0 feet

ADDRESS CHANGE INFORMATION
Revised street: 131 41ST ST
Revised zip code: NO CHANGE

Source of Spill:	INSTITUTIONAL, EDUC, GOV, OTHER	Spiller:	ERT DESK − CONED VAULT #V5299	Spiller Phone:	(212) 580−8383
Notifier Type:	Responsible Party	Notifier Name:	BILL MURPHEY CON ED	Notifier Phone:	(212) 580−6763
Caller Name:	BILL MURPHEY CON ED	Caller Agency:	CON ED	Caller Phone:	(212) 580−6763
DEC Investigator:	GDBREEN	Contact for more spill info:	ERT DESK	Contact Person Phone:	(212) 580−8383

Category: Possible petroleum release with minimal potential for fire/explosion (indoors or outdoors), drinking water contamination, or releases to surface waters, known releases with no potential for damage, or non−petroleum/non−hazardous spills.
Class: Willing RP − No DEC Field Response − Corrective Action Initiated or Completed by RP or Other Agency

Spill Date	Date Cleanup Ceased	Cause of Spill	Meets Cleanup Standards	Penalty Recommended
08/19/2004		EQUIPMENT FAILURE	NO	NO

Material Spilled	Material Class	Quantity Spilled	Units	Quantity Recovered	Units	Resource(s) Affected
DIELECTRIC FLUID	PETROLEUM	10.00	GALLONS	0.00	GALLONS	SOIL

Caller Remarks:

on 120 gallons of water" oil from transformer in vault: no to 4 questions; clean wil begin: Historical PCb of 4 ppm: coned # 154950

DEC Investigator Remarks:

e2mis no 154950

Employee REPORTS FINDING APPROX 10 GALS OF DIEL FLUID THAT LEAKED FROM THE TRANSFORMER IN V2599 (FDR − 8B80)ONTO APPROX 10 GALS OF WATER. SPILL IS CONTAINED. NO SEWERS OR WATERWAYS AFFECTED. THERE IS A SEWER CONNECTION VIA A SUMP PUMP & PIPING. THE SUMP PUMP, HOWEVER, WAS FOUND UNPLUGGED. NO MOVEMENT IN THE WATER. THERE IS A CEMENT SUMP. THE OIL LEVEL IS BELOW MIN. HISTORICAL PCB COUNT OF THE TRANSFORMER IS 4 PPM DTD 12/17/2000. MR. THORNGREN IS UNABLE, AT THIS TIME, TO TAKE A PCB SAMPLE OR HANG A TAG UNTIL THE FDR (8B80) IS TAKEN OFF. CLEANUP TO BEGIN AS 50 − 499. TJ − 50495

NOTE CORRECT TRANSF # IS V2599. CORRECTED IN INCIDENT. TJ − 50495

LAB RESULT RECEIVED 8/19/04 − 1502. 04−06626. 9 PPM. TJ − 50495

UPDATE: 8/19/04 − 1935
W. THORNGREN − BQE, REPORTS ASTORIA TANKER REMOVED 450 GALS OF WATER & OIL FROM THE STRUCTURE. THIS INCLUDES THE ADJOINING VAULT.

UPDATE 8/24/04 17:10 HRS E. DITRENTO #52669 REPORTS THAT 200 GALS OF OIL WERE DRAINED FROM THE UNIT, AND THE TAG INDICATES THE UNIT HOLDS 225 GALS.

9/25/04 02:30 HRS. −− K. HUFFORD OF BROOKLYN ENV OPS REPORTS HE & W. ECKSTEIN DID INITIAL CLEANUP OF STRUCTURE, FOUND SUMP SEALED, AND LEFT ENV STOP TAG IN PLACE. FINAL CLEANUP PENDING TRANSFORMER REMOVAL.

UPDATE 11/7/04 10:37 HRS BQE SUPV A. ADLER REPORTS THE UNIT HAS BEEN REMOVED AND THE STRUCTURE IS IN THE PROCESS OF BEING CLEANED.

UPDATE 11/7/04 11:38 ENV OPS C. LUGO REPORTS THE STRUCTURE WAS DOUBLE WASHED WITH BIO−GEN 760, NO SUMPS WERE FOUND, ENV TAG# 40249 WAS REMOVED, AND THE CLEANUP IS COMPLETE.

Map Identification Number 302 **2ND AVE &** **Spill Number: 0111708** **Close Date: 08/02/2002**
39TH ST & 2ND AVE BROOKLYN, NY TT−Id: 520A−0038−955

MAP LOCATION INFORMATION
Site location mapped by: ADDRESS MATCHING
Approximate distance from property: 0 feet

ADDRESS CHANGE INFORMATION
Revised street: 39TH ST / 2ND AVE
Revised zip code: NO CHANGE

Source of Spill:	COMMERCIAL VEHICLE	Spiller:	NYC TRANSIT	Spiller Phone:	
Notifier Type:	Responsible Party	Notifier Name:		Notifier Phone:	(718) 243−4581
Caller Name:	JAMES CRANDALL	Caller Agency:	NEW YORK CITY TRANSIT AUT	Caller Phone:	(718) 243−4581
DEC Investigator:	MCTIBBE	Contact for more spill info:	JAMES CRANDALL	Contact Person Phone:	(718) 243−4581

Category: Known petroleum or hazardous material release with minimal potential for fire/explosion (indoors or outdoors), drinking water contamination, or releases to surface waters.
Class: Willing RP − No DEC Field Response − Corrective Action Initiated or Completed by RP or Other Agency

Spill Date	Date Cleanup Ceased	Cause of Spill	Meets Cleanup Standards	Penalty Recommended
03/12/2002		EQUIPMENT FAILURE	NO	NO

Material Spilled	Material Class	Quantity Spilled	Units	Quantity Recovered	Units	Resource(s) Affected
DIESEL	PETROLEUM	25.00	GALLONS	0.00	GALLONS	SOIL

Caller Remarks:

clean up is just starting it is all contained to the street

DEC Investigator Remarks:

Prior to Sept, 2004 data translation this spill Lead_DEC Field was "TIBBE"
CONTAINED AND CLEANED BY NYCT AND NYC DOS.

Map Identification Number 303 **NEW YORK CITY TRANSIT** **Spill Number: 0103012** **Close Date: 12/23/2002**
36TH ST/2ND AVE BROOKLYN, NY TT−Id: 520A−0038−888

MAP LOCATION INFORMATION
Site location mapped by: ADDRESS MATCHING
Approximate distance from property: 0 feet

ADDRESS CHANGE INFORMATION
Revised street: NO CHANGE
Revised zip code: NO CHANGE

Source of Spill:	COMMERCIAL VEHICLE	Spiller:	NEW YORK CITY TRANSIT	Spiller Phone:	
Notifier Type:	Responsible Party	Notifier Name:	PASHKO CAMAJ	Notifier Phone:	(718) 243−4851
Caller Name:	PASHKO CAMAJ	Caller Agency:	NEW YORK CITY TRANSIT AUT	Caller Phone:	(718) 243−4581
DEC Investigator:	MCTIBBE	Contact for more spill info:	PASHKO CAMAJ	Contact Person Phone:	(718) 243−4581

Category: Known petroleum or hazardous material release with minimal potential for fire/explosion (indoors or outdoors), drinking water contamination, or releases to surface waters.
Class: Willing RP − No DEC Field Response − Corrective Action Initiated or Completed by RP or Other Agency

Spill Date	Date Cleanup Ceased	Cause of Spill	Meets Cleanup Standards	Penalty Recommended
06/15/2001		EQUIPMENT FAILURE	NO	NO

Material Spilled	Material Class	Quantity Spilled	Units	Quantity Recovered	Units	Resource(s) Affected
HYDRAULIC OIL	PETROLEUM	6.00	GALLONS	0.00	GALLONS	SOIL

Caller Remarks:

LEAK FROM A CRANE LIFTING PANELS WAS CAUSE OF SPILL. NO CALL BACK REQUESTED. CLEAN UP IN PROCESS.

DEC Investigator Remarks:

Prior to Sept, 2004 data translation this spill Lead_DEC Field was "TIBBE"
Contained and cleaned by NYCT. No sewers or soil impacted.

Map Identification Number 304 **Spill Number: 0000263** **Close Date: 05/23/2000**
160 40TH ST BROOKLYN, NY TT−Id: 520A−0049−441

MAP LOCATION INFORMATION
Site location mapped by: PARCEL MAPPING (4)
Approximate distance from property: 0 feet

ADDRESS CHANGE INFORMATION
Revised street: NO CHANGE
Revised zip code: NO CHANGE

Source of Spill: UNKNOWN
Spiller:
Spiller Phone:
Notifier Type: Federal Government
Notifier Name: STANLEY BALDWIN
Notifier Phone: (718) 595−4658
Caller Name: STANLEY BALDWIN
Caller Agency: NYC DEP
Caller Phone: (718) 595−4658
DEC Investigator: SMSANGES
Contact for more spill info: STANLEY BALDWIN
Contact Person Phone: (718) 595−4658

Category: Known petroleum or hazardous material release with minimal potential for fire/explosion (indoors or outdoors), drinking water contamination, or releases to surface waters.
Class: Unknown RP − DEC Field Response − DEC Corrective Action Required

Spill Date	Date Cleanup Ceased	Cause of Spill	Meets Cleanup Standards	Penalty Recommended
04/06/2000		ABANDONED DRUM	NO	NO

Material Spilled	Material Class	Quantity Spilled	Units	Quantity Recovered	Units	Resource(s) Affected
WASTE OIL/USED OIL	PETROLEUM	55.00	GALLONS	55.00	GALLONS	SOIL

Caller Remarks:

abandoned drum at the site − no spill

DEC Investigator Remarks:

Prior to Sept, 2004 data translation this spill Lead_DEC Field was "SANGESLAND"
no drum found

Map Identification Number 305 **VAULT#3264** **Spill Number: 0412609** **Close Date: 10/23/2006**
40−14 1ST AVE BROOKLYN, NY TT−Id: 520A−0046−494

MAP LOCATION INFORMATION
Site location mapped by: PARCEL MAPPING (4)
Approximate distance from property: 32 feet to the W*

ADDRESS CHANGE INFORMATION
Revised street: NO CHANGE
Revised zip code: NO CHANGE

Source of Spill:	COMMERCIAL/INDUSTRIAL	Spiller:	ERT DESK − VAULT#3264	Spiller Phone:	(212) 580−8383
Notifier Type:	Responsible Party	Notifier Name:	RON ELLIOTT	Notifier Phone:	(212) 580−8383
Caller Name:	RON ELLIOTT	Caller Agency:	CON ED	Caller Phone:	(212) 580−8383
DEC Investigator:	JHOCONNE	Contact for more spill info:	ERT DESK	Contact Person Phone:	(212) 580−8383

Category: Known petroleum or hazardous material release with minimal potential for fire/explosion (indoors or outdoors), drinking water contamination, or releases to surface waters.
Class: Willing RP − No DEC Field Response − Corrective Action Initiated or Completed by RP or Other Agency

Spill Date	Date Cleanup Ceased	Cause of Spill	Meets Cleanup Standards	Penalty Recommended
03/01/2005		EQUIPMENT FAILURE	NO	NO

Material Spilled	Material Class	Quantity Spilled	Units	Quantity Recovered	Units	Resource(s) Affected
DIELECTRIC FLUID	PETROLEUM	2.00	GALLONS	0.00	GALLONS	SOIL

Caller Remarks:

BUSCH TERMINAL BUILDING #26: HISTORICAL PCB COUNT IS LESS THEN 1PPM: DUE TO TRANSFORMER THAT FAILED: CONED # 157414:

DEC Investigator Remarks:

10/23/06 − See e−docs for Con Ed report detailing cleanup and closure.

e2mis no. 157414:

3−1−05 10:40HRS W. PHILLIPS 15240 (FOD) REPORTS, FOUND ONE GALLON OF DIELECTRIC OIL ON TOP OF VAULT AND ONE GALLON ON WALL IN STRUCTURE. OIL WAS DISCOVERED WHILE ON A OPEN AUTO THAT BLEW IN UNIT. AT THIS TIME OIL APPEARS TO BE CONTAINED AND NO SEWERS OR WATERWAYS WERE AFFECTED. THIS VAULT WILL NOT HAVE TO BE PRESSURE TESTED SINCE WE KNOW THAT OIL IS A RESULT OF VAULT THAT OPENED AUTO. THIS VAULT IS A CON EDISON ABOVE GROUND SELF CONTAINED VAULT ON BUSH TERMINAL PROPERTY. ENV STOP TAG 42187 WAS PLACED. HISTORICAL RESULTS INDICATE 1 PPM 11/9/04 NO WATER IN STRUCTURE AND NO SEWER CONNECTIONS OR SUMPS PRESENT. WIPE SAMPLES WERE TAKEN ON A E PRIORTY AND CLEANUP PENDING LAB RESULTS.

Map Identification Number 306 **Spill Number: 0103571** **Close Date: 02/13/2003**

4014 FIRST AVE BROOKLYN, NY TT−Id: 520A−0046−493

MAP LOCATION INFORMATION
Site location mapped by: PARCEL MAPPING (4)
Approximate distance from property: 32 feet to the W*

ADDRESS CHANGE INFORMATION
Revised street: NO CHANGE
Revised zip code: NO CHANGE

Source of Spill:	COMMERCIAL VEHICLE	Spiller:	UNKNOWN	Spiller Phone:	
Notifier Type:	Citizen	Notifier Name:		Notifier Phone:	
Caller Name:	ANNON	Caller Agency:	CITIZEN	Caller Phone:	
DEC Investigator:	MXTIPPLE	Contact for more spill info:		Contact Person Phone:	

Category: Known petroleum or hazardous material release with minimal potential for fire/explosion (indoors or outdoors), drinking water contamination, or releases to surface waters.
Class: Willing RP − DEC Field Response − Corrective Action Initiated, Taken Over, or Completed by RP or Other Agency

Spill Date	Date Cleanup Ceased	Cause of Spill	Meets Cleanup Standards	Penalty Recommended
07/02/2001		DELIBERATE	NO	NO

Material Spilled	Material Class	Quantity Spilled	Units	Quantity Recovered	Units	Resource(s) Affected
CONSTRUCTION MATERIAL	OTHER	0	GALLONS	0	GALLONS	SURFACE WATER

Caller Remarks:

CALLER REPORTS CONTRACTOR DIGGING IN REAR OF PROPERTY WITH CONST EQUIPT AND DUMPING IT INTO THE RIVER.

DEC Investigator Remarks:

Prior to Sept, 2004 data translation this spill Lead_DEC Field was "TIPPLE"
7/2/01 REFERRED THIS CASE TO BOTH THE ECO'S AND RON PINZON FROM WETLANDS.

THE SITE IS NOT ON THE HUDSON RIVER OR IS THERE ANY MENTION OF A PETROLEUM RELATED RELEASE AND THERE IS NO CALL BACK NUMBER.

Map Identification Number 307 **MANHOLE#4080** **Spill Number: 0506128** **Close Date: 05/03/2007**
35TH ST AND THIRD AVE BROOKLYN, NY TT−Id: 520A−0050−596

MAP LOCATION INFORMATION
Site location mapped by: MANUAL MAPPING (3)
Approximate distance from property: 43 feet to the ESE*

ADDRESS CHANGE INFORMATION
Revised street: 35TH ST / 3RD AVE
Revised zip code: UNKNOWN

Source of Spill:	UNKNOWN	Spiller:	ERT DESK MIKE DAUGHTERY − MANHOLE#4080	Spiller Phone:	(212) 580−8383 ext. /
Notifier Type:	Responsible Party	Notifier Name:	MARK PIROPATO	Notifier Phone:	(212) 580−6763
Caller Name:	MARK PIROPATO	Caller Agency:	CON ED	Caller Phone:	(212) 580−6763
DEC Investigator:	SKARAKHA	Contact for more spill info:	ERT DESK MIKE DAUGHTERY	Contact Person Phone:	(212) 580−8383

Category: Known petroleum or hazardous material release with minimal potential for fire/explosion (indoors or outdoors), drinking water contamination, or releases to surface waters.
Class: Willing RP − No DEC Field Response − Corrective Action Initiated or Completed by RP or Other Agency

Spill Date	Date Cleanup Ceased	Cause of Spill	Meets Cleanup Standards	Penalty Recommended
08/18/2005		EQUIPMENT FAILURE	NO	NO

Material Spilled	Material Class	Quantity Spilled	Units	Quantity Recovered	Units	Resource(s) Affected
DIELECTRIC FLUID	PETROLEUM	0	GALLONS	0	GALLONS	SEWER

Caller Remarks:

4 OUNCES ON THE FLOOR AND SOME WENT INTO DRAIN. NO TO FIVE QUESTIONS. CLEAN UP IS PENDING DEENERGIZATION OF CABLE.

DEC Investigator Remarks:

05/03/07 − See e−docs for Con Ed report detailing cleanup and closure.

e2mis no 160564

L WILLIAMS FOUND JOINT LEAKING IN STRUCTURE APPROX 4 OZ. OF DIELECTRIC FLUID ON THE STRUCTURE FLOOR WITH A POSSIBLE RELEASE INTO 4" SEWER CONNECTION NO WATER INVOLVED. THERE IS NO DRIPPING AT THIS TIME. NO WATERWAYS WERE AFFECTED ENV TAG # 30183 WAS PLACED. NO SAMPLES WAS TAKEN AT
THIS TIME. FOD CREW TO REMAIN ON LOCATION PENDNG ARRIVAL OF # 9 AND ENV CREWS.

Map Identification Number 308 **116 39TH ST** **Spill Number: 9411889** **Close Date: 12/06/1994**
116 39TH ST BROOKLYN, NY TT−Id: 520A−0046−496

MAP LOCATION INFORMATION
Site location mapped by: PARCEL MAPPING (2)
Approximate distance from property: 45 feet to the W*

ADDRESS CHANGE INFORMATION
Revised street: NO CHANGE
Revised zip code: NO CHANGE

Source of Spill: COMMERCIAL/INDUSTRIAL
Notifier Type: Other
Caller Name: PETER LEPORE
DEC Investigator: KSTANG

Spiller: BUS.
Notifier Name:
Caller Agency: WHALECO FUEL CO
Contact for more spill info:

Spiller Phone:
Notifier Phone:
Caller Phone: (718) 852−7000
Contact Person Phone:

Category: Known petroleum or hazardous material release with minimal potential for fire/explosion (indoors or outdoors), drinking water contamination, or releases to surface waters.
Class: Willing RP − No DEC Field Response − Corrective Action Initiated or Completed by RP or Other Agency

Spill Date	Date Cleanup Ceased	Cause of Spill	Meets Cleanup Standards	Penalty Recommended
12/06/1994	12/06/1994	TANK OVERFILL	UNKNOWN	NO

Material Spilled	Material Class	Quantity Spilled	Units	Quantity Recovered	Units	Resource(s) Affected
#2 FUEL OIL	PETROLEUM	3.00	GALLONS	0.00	GALLONS	SOIL

Caller Remarks:

OVER ORDER−SPEEDY DRY USED

DEC Investigator Remarks:

Prior to Sept, 2004 data translation this spill Lead_DEC Field was "TANG"

Map Identification Number 309 **116 39TH ST/MAGNOLIA IND.** **Spill Number: 9201695** **Close Date: 05/12/1992**
116 39TH ST/MAGNOLIA IND. BROOKLYN, NY TT−Id: 520A−0046−497

MAP LOCATION INFORMATION
Site location mapped by: PARCEL MAPPING (2)
Approximate distance from property: 45 feet to the W*

ADDRESS CHANGE INFORMATION
Revised street: 116 39TH ST
Revised zip code: NO CHANGE

Source of Spill: COMMERCIAL/INDUSTRIAL Spiller: Spiller Phone:
Notifier Type: Other Notifier Name: Notifier Phone:
Caller Name: P LAPORE Caller Agency: WHALECO Caller Phone: (718) 852−7000
DEC Investigator: KSTANG Contact for more spill info: Contact Person Phone:

Category: Known petroleum or hazardous material release with minimal potential for fire/explosion (indoors or outdoors), drinking water contamination, or releases to surface waters.
Class: Willing RP − DEC Field Response − Corrective Action Initiated, Taken Over, or Completed by RP or Other Agency

Spill Date	Date Cleanup Ceased	Cause of Spill	Meets Cleanup Standards	Penalty Recommended
05/11/1992	05/12/1992	TANK OVERFILL	UNKNOWN	NO

Material Spilled	Material Class	Quantity Spilled	Units	Quantity Recovered	Units	Resource(s) Affected
#2 FUEL OIL	PETROLEUM	5.00	GALLONS	0.00	GALLONS	SOIL

Caller Remarks:

SORBENT APPLIED, PICKED UP & DISPOSED.

DEC Investigator Remarks:

Prior to Sept, 2004 data translation this spill Lead_DEC Field was "TANG"

Map Identification Number 310 **MANHOLE#66768 3RD AVE.** **Spill Number: 0606024** **Close Date: 12/21/2006**
BETWE. 35TH /36TH ST BROOKLYN, NY TT−Id: 520A−0050−759

MAP LOCATION INFORMATION
Site location mapped by: MANUAL MAPPING (4)
Approximate distance from property: 46 feet to the ESE*

ADDRESS CHANGE INFORMATION
Revised street: 3RD AVE
Revised zip code: 11232

Source of Spill: COMMERCIAL/INDUSTRIAL Spiller: ERT DESK − CON EDISON Spiller Phone: (212) 580−8383
Notifier Type: Responsible Party Notifier Name: Notifier Phone:
Caller Name: Caller Agency: Caller Phone:
DEC Investigator: GDBREEN Contact for more spill info: ERT DESK‘ MIKE DAUGHTERY Contact Person Phone: (212) 580−8383

Category: Known petroleum or hazardous material release with minimal potential for fire/explosion (indoors or outdoors), drinking water contamination, or releases to surface waters.
Class: Willing RP − No DEC Field Response − Corrective Action Initiated or Completed by RP or Other Agency

Spill Date	Date Cleanup Ceased	Cause of Spill	Meets Cleanup Standards	Penalty Recommended
08/24/2006		EQUIPMENT FAILURE	NO	NO

Material Spilled	Material Class	Quantity Spilled	Units	Quantity Recovered	Units	Resource(s) Affected
DIELECTRIC FLUID	PETROLEUM	15.00	GALLONS	0.00	GALLONS	SOIL

Caller Remarks:

Material sits on 600gal of water in a manhole. Cause was equip. failure. No to the five questions ConEd#202132 Clean up is

pending samples results.

DEC Investigator Remarks:

12/21/06 − See e−docs for Con Ed report detailing cleanup and closure.

Con Ed no. 202132 − see eDocs.

Map Identification Number 311 **TRAIN YARD** **Spill Number: 0810815** **Close Date: 12/29/2008**
200 39TH STREET AND WHITE PLAINS RD NYC, NY TT−Id: 520A−0223−934

MAP LOCATION INFORMATION
Site location mapped by: PARCEL MAPPING (4)
Approximate distance from property: 46 feet to the WSW*

ADDRESS CHANGE INFORMATION
Revised street: 200 39TH ST
Revised zip code: NO CHANGE

Source of Spill:	COMMERCIAL/INDUSTRIAL	Spiller:	NYC TRANSIT	Spiller Phone:	
Notifier Type:	Local Agency	Notifier Name:		Notifier Phone:	
Caller Name:		Caller Agency:		Caller Phone:	
DEC Investigator:	SFRAHMAN	Contact for more spill info:	KATHY PERKINS	Contact Person Phone:	(646) 772−8236

Category: Known petroleum or hazardous material release with minimal potential for fire/explosion (indoors or outdoors), drinking water contamination, or releases to surface waters.
Class: Willing RP − DEC Field Response − Corrective Action Initiated, Taken Over, or Completed by RP or Other Agency

---

Spill Date	Date Cleanup Ceased	Cause of Spill	Meets Cleanup Standards	Penalty Recommended
12/28/2008		EQUIPMENT FAILURE	NO	NO

Material Spilled	Material Class	Quantity Spilled	Units	Quantity Recovered	Units	Resource(s) Affected
HYDRAULIC OIL	PETROLEUM	1.00	GALLONS	0.00	GALLONS	SOIL

Caller Remarks:

due a line failure 1 gallon of Hydrolic oil spilled onto ground. Spill has been cleaned

---

DEC Investigator Remarks:

Minor spill, all cleaned up.

Map Identification Number 312 **MANHOLE # 70831** **Spill Number: 0807767** **Close Date: 12/19/2008**
3RD AVE & 37TH ST BROOKLYN, NY TT−Id: 520A−0222−512

MAP LOCATION INFORMATION
Site location mapped by: MANUAL MAPPING (3)
Approximate distance from property: 128 feet to the SSE*

ADDRESS CHANGE INFORMATION
Revised street: 3RD AVE / 37TH ST
Revised zip code: UNKNOWN

Source of Spill:	COMMERCIAL/INDUSTRIAL	Spiller:	ERT − CON ED	Spiller Phone:	
Notifier Type:	Other	Notifier Name:		Notifier Phone:	
Caller Name:		Caller Agency:		Caller Phone:	
DEC Investigator:	RWAUSTIN	Contact for more spill info:	ERT	Contact Person Phone:	(212) 580−8383

Category: Known petroleum or hazardous material release with minimal potential for fire/explosion (indoors or outdoors), drinking water contamination, or releases to surface waters.
Class: Willing RP − No DEC Field Response − Corrective Action Initiated or Completed by RP or Other Agency

Spill Date	Date Cleanup Ceased	Cause of Spill	Meets Cleanup Standards	Penalty Recommended
10/09/2008		EQUIPMENT FAILURE	NO	NO

Material Spilled	Material Class	Quantity Spilled	Units	Quantity Recovered	Units	Resource(s) Affected
DIELECTRIC FLUID	PETROLEUM	20.00	GALLONS	0.00	GALLONS	

Caller Remarks:

CALLER STATES THAT 20 GALLONS OF DIELECTRIC FLUID WAS SPILLED AND CONTAINED TO A MANHOLE, DUE TO A FEEDER MALFUNCTION. CLEAN UP IS PENDING.

DEC Investigator Remarks:

10/15/08 A. Nagi received message from Nicholas of USPG. (516)790−0323. He requested call back regarding the spill. I called him back this morning. He wants to email spill clean−up documents to A. Nagi as he already had his email, but wanted to be sure it was the correct place to send. I told him that would be ok and that the spill may be reassigned. bf

12/19/08 − Austin − Received final EMIS, and spill reported as contained and cleaned up − closed − end

Map Identification Number 313 **BUSH TERMINAL EDC −DDC** **Spill Number: 9701894** **Close Date: 02/09/1998**
4104 FIRST AVENUE BROOKLYN, NY TT−Id: 520A−0044−741

MAP LOCATION INFORMATION
Site location mapped by: PARCEL MAPPING (4)
Approximate distance from property: 130 feet to the WSW*

ADDRESS CHANGE INFORMATION
Revised street: 4104 1ST AVENUE
Revised zip code: 11232

Source of Spill: COMMERCIAL/INDUSTRIAL
Spiller: ABOVE − BUSH TERMINAL
Spiller Phone:
Notifier Type: DEC
Notifier Name: DAN WEISSMAN
Notifier Phone: (718) 482−4933 ext.
Caller Name: DAN WEISSMAN
Caller Agency: DEC
Caller Phone: (718) 482−4933 ext.
DEC Investigator: O'DOWD
Contact for more spill info: ABOVE
Contact Person Phone:

Category: Possible petroleum release with minimal potential for fire/explosion (indoors or outdoors), drinking water contamination, or releases to surface waters, known releases with no potential for damage, or non−petroleum/non−hazardous spills.
Class: Willing RP − No DEC Field Response − Corrective Action Initiated or Completed by RP or Other Agency

Spill Date	Date Cleanup Ceased	Cause of Spill	Meets Cleanup Standards	Penalty Recommended
05/12/1997		ABANDONED DRUM	NO	NO

Material Spilled	Material Class	Quantity Spilled	Units	Quantity Recovered	Units	Resource(s) Affected
UNKNOWN MATERIAL	OTHER	0	GALLONS	0	GALLONS	SOIL

Caller Remarks:

FOUND ABANDONED DRUMS NO LEAK NYS ECONOMICAL CORP. OWNER OF SITET WILL PROBLABLY CLEAN UP

DEC Investigator Remarks: DEC INVESTIGATOR REMARKS NOT AVAILABLE FOR THIS SPILL ACCORDING TO THE LAST UPDATE.

The following DEC Investigator Remarks were available prior to 1/1/2002:

7/9/97 REMOVED 41 GAS CYLINDERS.
ALSO FOUND 21 DRUMS, 10 SMALLER CONTAINERS & 5 EMPTY DRUMS. THE DRUMS WERE SAMPLED. SOME DRUMS WERE REPACKAGED AND CONSOLIDATED IN NEW 55 GAL DRUMS OR 1 CUBIC YARD CONTAINERS. ANY MATERIAL THAT LEAKED WAS CLEANED UP. DRUM REMOVAL WAS DONE ON 8/13/97.

Map Identification Number 314 **114 32ND ST AT 3RD AVE.** **Spill Number: 9305702** **Close Date: 10/27/2003**
114 32ND ST AT 3RD AVE BROOKLYN, NY TT−Id: 520A−0048−201

MAP LOCATION INFORMATION
Site location mapped by: PARCEL MAPPING (2)
Approximate distance from property: 184 feet to the ENE*

ADDRESS CHANGE INFORMATION
Revised street: 114 32ND ST
Revised zip code: 11232

Source of Spill: GASOLINE STATION
Notifier Type: Affected Persons
Caller Name: LIZETTE COLON
DEC Investigator: ADZHITOM

Spiller: DIDA'S SERVICE STATION
Notifier Name:
Caller Agency: RESIDENT
Contact for more spill info:

Spiller Phone:
Notifier Phone:
Caller Phone: (212) 374−0326
Contact Person Phone:

Category: Known petroleum or hazardous material release with minimal potential for fire/explosion (indoors or outdoors), drinking water contamination, or releases to surface waters.
Class: Willing RP − DEC Field Response − Corrective Action Initiated, Taken Over, or Completed by RP or Other Agency

Spill Date	Date Cleanup Ceased	Cause of Spill	Meets Cleanup Standards	Penalty Recommended
08/09/1993		TANK OVERFILL	NO	NO

Material Spilled	Material Class	Quantity Spilled	Units	Quantity Recovered	Units	Resource(s) Affected
UNKNOWN PETROLEUM	PETROLEUM	0	POUNDS	0	POUNDS	SOIL

Caller Remarks:

THE RESIDENT COMPLAINED ABOUT PETROLEUM FROM GAS STATION VENTS GETTING INTO HER BACK YARD

DEC Investigator Remarks:

Prior to Sept, 2004 data translation this spill Lead_DEC Field was "ZHITOMIRSKY"
Closed 10/27/03 by A.Zhitomirsky

Map Identification Number 315 **VAULT #TM60** **Spill Number: 0406605** **Close Date: 11/15/2004**
42 ST & 1ST AVE BROOKLYN, NY TT−Id: 520A−0046−498

MAP LOCATION INFORMATION
Site location mapped by: ADDRESS MATCHING
Approximate distance from property: 258 feet to the WSW

ADDRESS CHANGE INFORMATION
Revised street: 42ND ST / 1ST AVE
Revised zip code: NO CHANGE

Source of Spill:	COMMERCIAL/INDUSTRIAL	Spiller:	ERT DESK − CON EDISON	Spiller Phone:	(212) 580−8383
Notifier Type:	Responsible Party	Notifier Name:	CHRIS SHIKARIVES	Notifier Phone:	(212) 580−6763
Caller Name:	CHRIS SHIKARIVES	Caller Agency:	CON ED	Caller Phone:	(212) 580−6763
DEC Investigator:	GDBREEN	Contact for more spill info:	ERT DESK	Contact Person Phone:	(212) 580−8383

Spill Date	Date Cleanup Ceased	Cause of Spill	Meets Cleanup Standards	Penalty Recommended
09/15/2004		EQUIPMENT FAILURE	NO	NO

Material Spilled	Material Class	Quantity Spilled	Units	Quantity Recovered	Units	Resource(s) Affected
DIELECTRIC FLUID	PETROLEUM	1.00	GALLONS	0.00	GALLONS	SOIL

Caller Remarks:

1 GALLON LEAKING FROM TRANSFORMER INVAULT. CLEAN UP PENDING. NO WATERWAYS AFFECTED. e2MIS # 155376.

DEC Investigator Remarks:

155376

Employee REPORTS FOUND 1 GALLON UNKNOWN OIL ON 150 GALLONS WATER IN TM60. FOUND WHILE SHOOTING FAULT ON FEEDER 8B88. ACCOUNT # C3. NO FIRE OR SMOKE . NO PRIVATE PROPERTY AFFECTED. NO INJURIES. NO SEWERS OR WATERWAYS APPEAR TO BE AFFECTED. IT APPEARS TO BE CONTAINED TO STRUCTURE. TOOK SAMPLE. CLEANUP PENDING RESULTS. PLACED ENVIROMENTAL STOP TAG # 40669. THIS IS ON THE COMPANY'S 24 HOUR DIMINIMIS PROGRAM. CHAIN OF CUSTODY # IS DD18520.

Update. THE TRANSFORMER FAILED THE PRESSURE TEST AND IS LEAKING FROM THE BOTTOM . THE OIL IN THE STRUCTURE CAME FROM THE TRANSFORMER. ROSADO WILL KEEP THE CREW ON LOCATION UNTIL THE TANKER ARRIVES TO DRAIN THE STRUCTURE AND THE UNIT. TRANSFORMER TO BE REPLACED BEFORE THE FINAL CLEANUP. ALSO DUE TO TRANSFORMER BEING REPLACED, THIS INCIDENT WILL BE TAKEN OFF THE 24 HOUR PROGRAM DUE TO TIME CONSTRAINTS.

Lab Sequence Number: 04−07334−001: TOTAL PCB 20 ppm

UPDATE 9/16/04 02:33 HRS ENV OPS A. GLODOWSKI REPORTS AN UNDER 50 TANKER REMOVED 500 GAL OF LIQUID, THE STRUCTURE WAS DOUBLE WASHED WITH BULLDOG, ALL DEBRIS PICKED UP WITH THE VACTOR, NO SUMPS WERE FOUND, ENV TAG LEFT IN PLACE PENDING REMOVAL OF UNIT.

UPDATE 16−SEP−2004 09:45 HRS.
BQ&E SPLICER W.THORNGREN EMP# 14916 REPORTS: ASTORIA TANKER REMOVED 685 GAL'S OF LIQUID FROM UNIT. UNIT CAPACITY IS LISTED AS 575 GAL'S THEREFORE 110 GAL'S OVER UNIT CAPACITY WAS REMOVED FROM UNIT. MR.THORNGREN BELIEVES THE UNIT−CONTAINED WATER DUE TO THE HOLE IN THE UNIT.

UPDATE 16−SEP−2004 17:05 HRS.

ENVIR. OPER J.DELAROSA EMP# 19655 REPORTS: NETWORKS REMOVED UNIT FROM STRUCTURE. DBL. WASHED STRUCTURE WITH BIO−GEN 760 & BLUE SOAP. NO SUMP IN STRUCTURE. ENVIR. TAG# 40669 REMOVED. CLEANUP COMPLETE 100%.

Map Identification Number 316 **STREET SPILL** **Spill Number: 0507965** **Close Date: 10/04/2005**
31 STREET & 3RD AVE BROOKLYN, NY TT−Id: 520A−0050−594

MAP LOCATION INFORMATION
Site location mapped by: MANUAL MAPPING (3)
Approximate distance from property: 261 feet to the ENE

ADDRESS CHANGE INFORMATION
Revised street: 31ST ST / 3RD AVE
Revised zip code: UNKNOWN

Source of Spill: COMMERCIAL VEHICLE Spiller: UNKNOWN Spiller Phone:
Notifier Type: Citizen Notifier Name: PUBLIC Notifier Phone: ( ) −
Caller Name: DISP 128 Caller Agency: FIRE COMMUNICATIONS Caller Phone: (718) 622−6901
DEC Investigator: JBVOUGHT Contact for more spill info: Contact Person Phone:

Spill Date	Date Cleanup Ceased	Cause of Spill	Meets Cleanup Standards	Penalty Recommended
10/03/2005		TRAFFIC ACCIDENT	NO	NO

Material Spilled	Material Class	Quantity Spilled	Units	Quantity Recovered	Units	Resource(s) Affected
GASOLINE	PETROLEUM	50.00	GALLONS	0.00	GALLONS	SOIL

Caller Remarks:

SPILL IS RESULT OF ACCIDENT − DEP NOTIFIED AS WAS HAZMAT

DEC Investigator Remarks:

10/04/2005−Vought−Spill on concrete and sewers and drains were affected and DEP notified by FDNY. Spill cleaned using speedy dry.
Spill closed by Vought.

Map Identification Number 317 **ROADWAY** **Spill Number: 9801034** **Close Date: 05/12/2003**
GOWANUS EXPRESSWAY& 38TH BROOKLYN, NY TT−Id: 520A−0046−456

MAP LOCATION INFORMATION
Site location mapped by: MANUAL MAPPING (3)
Approximate distance from property: 322 feet to the S

ADDRESS CHANGE INFORMATION
Revised street: GOWANUS EXPRESSWAY/ 38TH ST
Revised zip code: 11232

Source of Spill:	COMMERCIAL VEHICLE	Spiller:	UNK − GOODMAN BROS STEEL DRUM	Spiller Phone:	(718) 782−3056
Notifier Type:	Fire Department	Notifier Name:	DISPATCHER	Notifier Phone:	(917) 769−0483
Caller Name:	FIREFIGHTER HACK	Caller Agency:	NYS FIRE DPEARTMENT HAZ−M	Caller Phone:	(917) 769−0483
DEC Investigator:	SIGONA	Contact for more spill info:	FIREFIGHTER HACK	Contact Person Phone:	(917) 769−0483

Category: Known petroleum or hazardous material release with minimal potential for fire/explosion (indoors or outdoors), drinking water contamination, or releases to surface waters.
Class: Willing RP − No DEC Field Response − Corrective Action Initiated or Completed by RP or Other Agency

Spill Date	Date Cleanup Ceased	Cause of Spill	Meets Cleanup Standards	Penalty Recommended
04/23/1998		TRAFFIC ACCIDENT	NO	NO

Material Spilled	Material Class	Quantity Spilled	Units	Quantity Recovered	Units	Resource(s) Affected
DIESEL	PETROLEUM	50.00	GALLONS	0.00	GALLONS	SEWER

Caller Remarks:

DIESEL FUEL FROM SADDLE TANK THAT RUPTURED SPILLED INTO SEWER.

FIRE DEPT ON SCENE−DRIVER OF TRACTOR TRAILER TAKEN TO HOSP.

DEC Investigator Remarks: NO DEC INVESTIGATOR REMARKS GIVEN FOR THIS SPILL.

Map Identification Number 318 **Spill Number: 0404746** **Close Date: 08/20/2004**
GOWANUS EXPRESSWAY @ 38TH STATEN ISLAND, NY TT−Id: 520A−0050−261

MAP LOCATION INFORMATION
Site location mapped by: MANUAL MAPPING (4)
Approximate distance from property: 322 feet to the S

ADDRESS CHANGE INFORMATION
Revised street: I 278 / 38TH ST
Revised zip code: UNKNOWN

Source of Spill:	TANK TRUCK	Spiller:	UNKNOWN	Spiller Phone:	
Notifier Type:	Other	Notifier Name:	TRAFFIC MANAGEMENT	Notifier Phone:	(718) 706−6062
Caller Name:	VALERIE GILMORE	Caller Agency:	DEP	Caller Phone:	(212) 689−1520
DEC Investigator:	TJDEMEO	Contact for more spill info:	NYPD	Contact Person Phone:	(718) 706−6062

Category: Known petroleum or hazardous material release with minimal potential for fire/explosion (indoors or outdoors), drinking water contamination, or releases to surface waters.
Class: Willing RP − No DEC Field Response − Corrective Action Initiated or Completed by RP or Other Agency

Spill Date	Date Cleanup Ceased	Cause of Spill	Meets Cleanup Standards	Penalty Recommended
08/01/2004		TRAFFIC ACCIDENT	NO	NO

Material Spilled	Material Class	Quantity Spilled	Units	Quantity Recovered	Units	Resource(s) Affected
#2 FUEL OIL	PETROLEUM	100.00	GALLONS	0.00	GALLONS	SOIL

Caller Remarks:

GOWANUS EXPRESSWAY @ 38TH ST E/B

Traffic accident − tractor trailer carrying fuel oil − unknown if injuries − no fire

DEC Investigator Remarks:

Prior to Sept, 2004 data translation this spill Lead_DEC Field was "DEMEO"
8/20/04 TJD

Street spill. FDNY responded. Sanatation sanded. No further action required. Spill closed.

Map Identification Number 319 **850 3RD AVENUE** **Spill Number: 9312153** **Close Date: 01/15/1994**
850 3RD AVENUE BROOKLYN, NY TT−Id: 520A−0041−369

MAP LOCATION INFORMATION
Site location mapped by: PARCEL MAPPING (2)
Approximate distance from property: 417 feet to the NE

ADDRESS CHANGE INFORMATION
Revised street: NO CHANGE
Revised zip code: NO CHANGE

Source of Spill:	INSTITUTIONAL, EDUC, GOV, OTHER	Spiller:	UNK	Spiller Phone:	
Notifier Type:	Other	Notifier Name:		Notifier Phone:	
Caller Name:	MARK SALMACK	Caller Agency:	EASTMOND	Caller Phone:	(718) 378−3000
DEC Investigator:	O'DOWD	Contact for more spill info:		Contact Person Phone:	

Category: Known petroleum or hazardous material release with minimal potential for fire/explosion (indoors or outdoors), drinking water contamination, or releases to surface waters.
Class: Willing RP − DEC Field Response − Corrective Action Initiated, Taken Over, or Completed by RP or Other Agency

Spill Date	Date Cleanup Ceased	Cause of Spill	Meets Cleanup Standards	Penalty Recommended
01/15/1994	01/15/1994	TANK OVERFILL	UNKNOWN	NO

Material Spilled	Material Class	Quantity Spilled	Units	Quantity Recovered	Units	Resource(s) Affected
#2 FUEL OIL	PETROLEUM	200.00	GALLONS	0.00	GALLONS	SOIL

Caller Remarks:

SUPERVISOR GAVE WRONG TANK SIZE CAUSING OVEFILL − CREW ENROUTE TO CLEAN IT UP APPLY SPEEDY DRY − DEP CONTACTED − 1030/AM − 215/PM ARRIVED SITE (GSA) SAND APPLIED MET W/ PEDRO (ENG) HE SAID EMPIRE

DEC Investigator Remarks: NO DEC INVESTIGATOR REMARKS GIVEN FOR THIS SPILL.

Map Identification Number 320 **US GSA** **Spill Number: 9304694** **Close Date: 01/06/2010**
850 3RD AVENUE (29TH ST AND 3RD AVE) BROOKLYN, NY 11232 TT−Id: 520A−0050−593
850 3RD AVENUE

MAP LOCATION INFORMATION
Site location mapped by: MANUAL MAPPING (3)
Approximate distance from property: 417 feet to the NE

ADDRESS CHANGE INFORMATION
Revised street: NO CHANGE
Revised zip code: NO REVISION MADE

Source of Spill:	INSTITUTIONAL, EDUC, GOV, OTHER	Spiller:	FEDERAL POWER PLY GSA	Spiller Phone:	
Notifier Type:	Other	Notifier Name:		Notifier Phone:	
Caller Name:	MOLLY HORTON	Caller Agency:	WOODWORD CLYDE CONSULTANT	Caller Phone:	(212) 594−2118
DEC Investigator:	HRAHMED	Contact for more spill info:		Contact Person Phone:	

Category: Known petroleum or hazardous material release with minimal potential for fire/explosion (indoors or outdoors), drinking water contamination, or releases to surface waters.
Class: Willing RP − DEC Field Response − Corrective Action Initiated, Taken Over, or Completed by RP or Other Agency

Spill Date	Date Cleanup Ceased	Cause of Spill	Meets Cleanup Standards	Penalty Recommended
07/14/1993		EQUIPMENT FAILURE	NO	NO

Material Spilled	Material Class	Quantity Spilled	Units	Quantity Recovered	Units	Resource(s) Affected
#2 FUEL OIL	PETROLEUM	0	GALLONS	0	GALLONS	SOIL
The following material was dropped or revised by the NYS DEC. Call Toxics Targeting for more information						
UNKNOWN PETROLEUM	UNKNOWN	0	POUNDS	0	POUNDS	

Caller Remarks:

SOIL SAMPLE SHOW ELEVATED T.P.H. − AUTHORITY ENGINEERS − MAIN CONTRACTOR (914)682−4850 ROY FONZING PRINCIPAL CONTACT − FEDERAL MANAGER BUILDING CHARLES EVANS (718)330−7474.

DEC Investigator Remarks:

also know as 850 3rd Ave. see also 93−12153 & 94−07229.

unable to reach a GSA contact. Possible remediation under 94−07229.

Previous note by RDDECAND on 3/15/06

Spill transferred back to R−2

3/5/08 − Austin − Assigned to Ketani for further investigation − end

3/13/08 − Raphael Ketani. I began working on the case. Spill number 93−12153 was monitored by a former spills worker, Kerri O'Dowd. She didn't put in any case notes into the database. The spill was a 200 gal. overfill. It happened because someone had the wrong tank size. DEP was contacted at 10:30AM and GSA arrived at 2:15PM. Sand and Speedi Dri were applied to the spill. The case was closed on 1/15/94. The site address is 850 3rd Avenue, Brklyn. (29 St. & 3rd Ave.).

Case 94−07229 was managed by Kerri O'Dowd. There were no case notes. Contaminated soil was discovered and was being removed as it was being excavated. She closed the case on 3/29/95.

3/17/08 − Raphael Ketani. A copy of the original August 1993 Site Characterization Report was found in the file cabinet. It was produced by Woodward−Clyde Consultants, Inc. It was prepared for Rose, Beaton & Rose, Architects and Engineers, 81 Main Street, Brooklyn (212) 926−2878/(212) 594−2118.

According to the soil analytical tables in the report, there was no significant contamination. Table 4−2 for the groundwater samples didn't list any significant contamination, either. There was a fold out site map which showed the locations of the six formerly active tanks.

The PBS case is #2−601672. It shows that six tanks were closed in place on either 8/1/94 or 9/1/94. Four other tanks were installed on 9/1/94. Tank #7 is in service and tanks #8 to #10 are temporarily out of service.

A note in the file that I did find said that there were records in the open file section of the storage area downstairs. I checked the file storage room, but found nothing. I also asked around in the Division of Environmental Remediation, but no one had heard of the case for the site.

I checked the E−docs and found the following:

The E−docs contained a transmittal letter dated 8/10/93 stating that this was the second revision of th Site Characterization Report. An estimated 2050 cu. yds of soil will be excavated and an additional 450 cu. yds. of oil contaminated soil. Tanks #3 and #4 are scheduled to be removed, along with an 1100 gal. tank. Two 20,000 gal. tanks will be abandoned in place. Groundwater remediation is not necessary based upon the analytical results. A second round of groundwater sampling will take place August 1993.000

The parties involved are: Woodward−Clyde Consultants (212) 594−2118
Roy Feinzig (914) 682−4895, Rose, Beaton & Rose, Architects and Engineers, 81 Main Street, White Plains, NY, 10601
Charles Evans (718) 330−7474, Federal Building Manager, General Services Administration, Public Buildings Service, Contract Section, 26 Federal Plaza, rm. 1611, NY, 10278; GS0wP94CUC0055

A 10/4/93 E−doc note from Ms. O'Dowd states that they will install 3 new USTs. There are 6 USTs on site: 5 fuel oil (4 20,000 gal. tanks, 1 1100 gal. tank); 1 20,000 gal. gas tank. Groundwater is at 5.5' to 8.5' below grade. Nine soil borings will be done and 5 monitoring wells will be installed. MW−3G is in the area for the new UST. Groundwater is at 6' and dewatering will have to take place in order to install the new tank. USTs #3 and #4 are impacted. Fuel contaminated soil will have to be removed.

A 8/9/93 E−doc note from Ms. O'Dowd states that MW−1 has no VOC hits
MW−2 has less than 5 ppb
MW−3G has hexane 5.8 ppb, ethylbenzene <50 ppb, xylene ,50 ppb
MW−6 has 3 ppb of hexane
MW−9 has no VOCs

There was a 10/18/94 letter from Environmental Data Consultants to the GSA requesting well installation locations and regarding the NYCFD and NYC Building Department violations. Environmental Data Consultants, Inc., 55 Alder Street, Ste 2, South Yonkers, NY, 10701, (914) 968−1508. Dewatering took place to install the new tanks, but a SPDES permit wasn't needed as the discharge rate was below the permit lower limit and the water wasn't contaminated. Soil samples need to be taken at all of the closed tanks and the PBS record needs to be updated.

The 9/6/94 E−doc note states that there is 2" to 3" of oil in MW−3G. USTs #3 to #5 are to be removed. Wells MW−3 and MW−6 need to be replaced as they were destroyed. Many of the hits in Table 1 of the analyses summary table also appear in the blanks. So these analytes can be negated.

I tried to contact Charles Evans, but the phone number was not in service. I tried to reach Environmental Data Consultants, but

the phone number was not in service. I tried to reach Rose, Beaton & Rose, but the phone number belonged to another company. I tried to reach Woodward−Clyde, but the phone number belonged to another company.

3/18/08 − Raphael Ketani. I found a later case from 1999 for the same site − #9908767. It involves the test failure of three 30,000 gal. tanks. Contact people were listed on the spill report. They are: Steve Ferman (718) 340−5268, at the site; John Harris (718) 965−5147 of the General Services Administration; and Tom Burke (212) 264−0800 of the General Services Administration, Technical Services, 26 Federal Plaza, rm. 1611, NY.

I tried to contact Mr. Burke, but could only leave a message. I tried to contact Mr. Harris, but no one picked up. I tried to contact Mr. Ferman, but the number was no longer in service.

William (Bill) De Nyse (de−nice), Senior Industrial Hygienist, (212) 264−0506 called to ask what DEC had in the way of reports and documentation for the spill case. I told him we had the August 1993 Site Characterization Report that was produced by Woodward−Clyde, a Second Revision SCR and some small letters. He asked that DEC provide him the reports as he doesn't have them. He added that he was the contact person at the GSA and that he will try to help get the case closed. Mr. De Nyse asked what should happen if he can't find the closure reports. I told him that DEC will ask that a new investigation take place. I made copies of the reports and sent them to him.

4/11/08 − Raphael Ketani. I tried to contact Mr. De Nyse, but could only leave a message. His phone greeting said that he will be out until 4/21/08. I will try him then.

6/10/08 − Raphael Ketani. I tried to contact Mr. De Nyse, but could only leave a message.

I got ahold of Mr. Burke. He said that right now they are putting the contract out for bid. He said it will take some time in order to get a contractor lined up and get the investigation started. I told him to keep me updated. He added that Mr. De Nyse is the point of contact.

6/12/08 − Raphael Ketani. Mr. De Nyse called back. He said he is the regional engineer and the project is now being handled by a field (local) engineer at the site. The person is Rashid Mattoo (718) 254−7141 at 10 Metro Tech, Brklyn. Mr. De Nyse said that Mr. Mattoo is the contact person from now on. He added that right now they are trying to get funding to do the investigation. They have a scope of work, also.

8/12/08 − Raphael Ketani. I tried to contact Mr. Mattoo regarding the site investigation, but could only leave a message.

Mr. Burke called me back. He said that the contractor has been chosen and they expect to go to contract next week. He added that they will start in a week or two.

8/18/08 − Raphael Ketani. The case is being prepared for transfer due to a case realignment within the unit. The new case manager should probably call Mr. Mattoo or Mr. De Nyse in a week or two to find out the status of the investigation.

Map Identification Number 321 **Spill Number: 9903726** **Close Date: 08/06/1999**

122−30TH ST BROOKLYN, NY TT−Id: 520A−0043−545

MAP LOCATION INFORMATION
Site location mapped by: PARCEL MAPPING (2)
Approximate distance from property: 472 feet to the ENE

ADDRESS CHANGE INFORMATION
Revised street: 122 30TH ST
Revised zip code: 11232

Source of Spill:	COMMERCIAL VEHICLE	Spiller:	BLOON PACKING CORP	Spiller Phone:	(718) 768−1919
Notifier Type:	Citizen	Notifier Name:	FERANDO AGURTO	Notifier Phone:	(718) 788−4186
Caller Name:	FERANDO AGURTO	Caller Agency:	CITIZEN	Caller Phone:	(718) 788−4186
DEC Investigator:	CAENGELH	Contact for more spill info:	CALLER	Contact Person Phone:	

Category: Known petroleum or hazardous material release with minimal potential for fire/explosion (indoors or outdoors), drinking water contamination, or releases to surface waters.
Class: Willing RP − No DEC Field Response − Corrective Action Initiated or Completed by RP or Other Agency

Spill Date	Date Cleanup Ceased	Cause of Spill	Meets Cleanup Standards	Penalty Recommended
06/30/1999		EQUIPMENT FAILURE	NO	NO

Material Spilled	Material Class	Quantity Spilled	Units	Quantity Recovered	Units	Resource(s) Affected
MOTOR OIL	PETROLEUM	5.00	GALLONS	0.00	GALLONS	SEWER
TRANSMISSION FLUID	PETROLEUM	5.00	GALLONS	0.00	GALLONS	SEWER

Caller Remarks:

VEH FROM THE ABOVE CO LEAKED PRODUCT − SOME GETTING IN SEWER

NO CLEANUP AS YET

DEC Investigator Remarks:

Prior to Sept, 2004 data translation this spill Lead_DEC Field was "ENGELHARDT"
Spoke to spiller and RP. Spill cleaned by RP.

Map Identification Number 322 **ON THE CORNER** **Spill Number: 0511232** **Close Date: 12/30/2005**
156 35TH ST BROOKLYN, NY TT−Id: 520A−0046−495

MAP LOCATION INFORMATION
Site location mapped by: PARCEL MAPPING (2)
Approximate distance from property: 476 feet to the ESE

ADDRESS CHANGE INFORMATION
Revised street: NO CHANGE
Revised zip code: NO CHANGE

Source of Spill: UNKNOWN
Notifier Type: Fire Department
Caller Name: DISPATCHER 715
DEC Investigator: SMSANGES

Spiller: UNKNOWN − UNKNOWN
Notifier Name: DISPATCHER 715
Caller Agency: FDNY
Contact for more spill info: DISPATCHER 715

Spiller Phone:
Notifier Phone: (718) 636−1700
Caller Phone: (718) 636−1700
Contact Person Phone: (718) 636−1700

Category: Known petroleum or hazardous material release with minimal potential for fire/explosion (indoors or outdoors), drinking water contamination, or releases to surface waters.
Class: Willing RP − No DEC Field Response − Corrective Action Initiated or Completed by RP or Other Agency

Spill Date	Date Cleanup Ceased	Cause of Spill	Meets Cleanup Standards	Penalty Recommended
12/27/2005		EQUIPMENT FAILURE	NO	NO

Material Spilled	Material Class	Quantity Spilled	Units	Quantity Recovered	Units	Resource(s) Affected
PROPANE GAS	OTHER	0	GALLONS	0	GALLONS	SOIL

Caller Remarks:

HAS BEEN CONTAINED LOCATED ON A CORNER. VALVE WOULDNT SHUT.

DEC Investigator Remarks: NO DEC INVESTIGATOR REMARKS GIVEN FOR THIS SPILL.

Map Identification Number 323 **NABISCO** **Spill Number: 9605304** **Close Date: 03/04/1998**
170 34TH STREET BROOKLYN, NY TT−Id: 520A−0049−432

MAP LOCATION INFORMATION
Site location mapped by: MANUAL MAPPING (3)
Approximate distance from property: 480 feet to the ESE

ADDRESS CHANGE INFORMATION
Revised street: NO CHANGE
Revised zip code: NO CHANGE

Source of Spill:	NON−MAJOR FACILITY (>1100 GAL)	Spiller:	ASSIM HANNA − NABISCO	Spiller Phone:	(201) 503−4435
Notifier Type:	Responsible Party	Notifier Name:	CLAYTON ENVIRONMENTAL	Notifier Phone:	(908) 225−6040
Caller Name:	ASSIM HANNA	Caller Agency:	NABISCO	Caller Phone:	(201) 503−4435
DEC Investigator:	SIGONA	Contact for more spill info:	ASSIM HANNA	Contact Person Phone:	(201) 503−4435

Category: Known petroleum or hazardous material release with minimal potential for fire/explosion (indoors or outdoors), drinking water contamination, or releases to surface waters.
Class: Willing RP − DEC Field Response − Corrective Action Initiated, Taken Over, or Completed by RP or Other Agency

Spill Date	Date Cleanup Ceased	Cause of Spill	Meets Cleanup Standards	Penalty Recommended
07/24/1996		EQUIPMENT FAILURE	NO	NO

Material Spilled	Material Class	Quantity Spilled	Units	Quantity Recovered	Units	Resource(s) Affected
#2 FUEL OIL	PETROLEUM	0	GALLONS	0	GALLONS	GROUNDWATER

Caller Remarks:

under gound tank that has not been in use was found to have

contaminated soil after samples were taken by consultant

tank will be closed and left in place

DEC Investigator Remarks: DEC INVESTIGATOR REMARKS NOT AVAILABLE FOR THIS SPILL ACCORDING TO THE LAST UPDATE.

The following DEC Investigator Remarks were available prior to 1/1/2002:

DEC SIGONA RECIEVED SEVERAL REPORTS AND INVESTIGATION DATA SUBMITTED BY ROUX ASSOCIATES FOR THIS SPILL INVESTIGATION. THEY ARE ON−FILE AT DEC REG 2. LETTER FOR CLOSURE OF THIS SPILL WAS SENT TO ASSIM W. HANNA, NABISCO FOODS GROUP ON MARCH 4, 1998.

Map Identification Number 324 **156−170 34TH STREET** **Spill Number: 9210902** **Close Date: 02/25/1993**
156−170 34TH STREET BROOKLYN, NY TT−Id: 520A−0049−430

MAP LOCATION INFORMATION
Site location mapped by: MANUAL MAPPING (3)
Approximate distance from property: 480 feet to the ESE

ADDRESS CHANGE INFORMATION
Revised street: NO CHANGE
Revised zip code: NO CHANGE

Source of Spill:	COMMERCIAL/INDUSTRIAL	Spiller:		Spiller Phone:	
Notifier Type:	Responsible Party	Notifier Name:		Notifier Phone:	
Caller Name:	CARL VOLKERT	Caller Agency:	NABISCO INC.	Caller Phone:	(201) 503−3127
DEC Investigator:	O'DOWD	Contact for more spill info:		Contact Person Phone:	

Category: Known petroleum or hazardous material release with minimal potential for fire/explosion (indoors or outdoors), drinking water contamination, or releases to surface waters.
Class: Willing RP − No DEC Field Response − Corrective Action Initiated or Completed by RP or Other Agency

Spill Date	Date Cleanup Ceased	Cause of Spill	Meets Cleanup Standards	Penalty Recommended
12/21/1992	02/25/1993	TANK OVERFILL	UNKNOWN	NO

Material Spilled	Material Class	Quantity Spilled	Units	Quantity Recovered	Units	Resource(s) Affected
#2 FUEL OIL	PETROLEUM	−1.00	POUNDS	0.00	POUNDS	SOIL

Caller Remarks:

TANK BENEATH BUILDING−POST−=SALE SITE ASSESSMENT DONE−DISCOVERED CONTAMINATED BETWEEN 1 1/2 −13 FEET SAMPLES TAKEN AND TESTED RESULTS JUST OBTAINED REQUEST CALLBACK ASAP

DEC Investigator Remarks: DEC INVESTIGATOR REMARKS NOT AVAILABLE FOR THIS SPILL ACCORDING TO THE LAST UPDATE.

The following DEC Investigator Remarks were available prior to 1/1/2002:

02/25/93: REPAIRED PIPING RETESTED AND PASSED SUBMITTED REPORT SEE K O'DOWD'S LETTER.

10/10/95: This is additional information about material spilled from the translation of the old spill file: CONTAMINATED SOIL.

Map Identification Number 325 **SUNSET PARK HIGH SCHOOL** **Spill Number: 0613263** **Close Date: 07/09/2008**
170 34TH STREET BROOKLYN, NY TT−Id: 520A−0049−434
ALT. ADD: 932−934 4TH AVENUE

MAP LOCATION INFORMATION
Site location mapped by: MANUAL MAPPING (3)
Approximate distance from property: 480 feet to the ESE

ADDRESS CHANGE INFORMATION
Revised street: NO CHANGE
Revised zip code: NO CHANGE

Source of Spill:	INSTITUTIONAL, EDUC, GOV, OTHER	Spiller:		Spiller Phone:	
Notifier Type:	Other	Notifier Name:		Notifier Phone:	
Caller Name:		Caller Agency:		Caller Phone:	
DEC Investigator:	hrpatel	Contact for more spill info:	MIKE SHERWOOD	Contact Person Phone:	(845) 492−3100

Category: Known petroleum or hazardous material release with minimal potential for fire/explosion (indoors or outdoors), drinking water contamination, or releases to surface waters.
Class: Willing RP − No DEC Field Response − Corrective Action Initiated or Completed by RP or Other Agency

Spill Date	Date Cleanup Ceased	Cause of Spill	Meets Cleanup Standards	Penalty Recommended
03/10/2007		HUMAN ERROR	NO	NO

Material Spilled	Material Class	Quantity Spilled	Units	Quantity Recovered	Units	Resource(s) Affected
DIESEL	PETROLEUM	20.00	GALLONS	20.00	GALLONS	SOIL

Caller Remarks:

School under construction; underground tank was hit. Tank was emptied and removed, as well as contaminated soil. Area was backfilled and end point sample was taken from excavation.

DEC Investigator Remarks:

03/12/07−Hiralkumar Patel. spoke with Mr. Sharma. they were hired by contractor who is working at school construction site. site owned by NYC shcool authority. during construction activities, they hit underground tank and punched hole in it. as per Mr. Sharma, tank was about 1000 gal capacity and had about 800 gal diesel in it. spill started about 7:30 am and Mr. Sharma reached with crew for cleanup about 10 am. they have removed underground diesel tank and removed associated contaminated soil. they dug about two ft below tank invert. excavation was backfilled with five endpoint sample taken. asked Mr. Sharma to submit site plan with sampling locations, disposal manifests and sample analyticals.

03/27/07−Hiralkumar Patel. received call from Amy Fonpana (845−492−3178). they are preaparing closure report and will send by 04/15/07.

04/24/07−Hiralkumar Patel. spoke with Ms. Fonpana. they are still waiting for some disposal manifests and other documents. she will send report soon.

06/19/07−Hiralkumar Patel. left message for Ms. Fonpana.
06/26/07−Hiralkumar Patel. received message from Ms. Fonpana. they are still working on−site and waiting for some documents. will send report once they get all documents.

06/27/07−Hiralkumar Patel. Mr. Sharma reported another spill at same site. (new spill #: 0703584). they did borings on property along 34th street and found soil and groundwater contamination. Mr. Sharma mentioned that site had multiple tanks. asked Mr.

Sharma to send all analytical data (for all samples done on−site till date) and detailed scaled site map with all sampling locations, tank locations and associated lines. also asked Mr. Sharma to send copy of phase I and phase II reports.

06/28/07−Hiralkumar Patel. meet Bob Kanaparthi and Drew Pardus from NYC SCA and Michael Sherwood from Shaw environmental. Mr. Sherwood mentioned that school construction site is combination of two sites known as large parcel and small parcel. received phase I and Phase II reports from Mr. Sherwood.

abstract of Phase I:

− the site is located in mixed commercial/residential area on the corner of 4th ave and 35th street
− previous occupants of the site included private residences, a stationer, tool manufacturing facility, a garage and candy manufacturing.
− large parcel of site had 5000 gal tank and history of spills (9210902, 9605304, 9211737)
− site is approx. 20 ft above mean sea level
− BASED ON phase II investigations conducted by Weston for the McDonalds restaurant site located at 968 4th ave, the depth of groundwater is approx. 37 ft bg and groundwater flow direction is to the northeast. <−−−−−−−−−−−
− major spill sites in neighbourhood:
1. Greenwood Cemetery (Spill #s: 8710384, 8710694, 8902953, 9413808). all spill closed
2. Jackie Gleason Bus Depot (Spill #s: 9106350, 9507015, 9705882, 9803068, 9902851, 9908589, 0211807, 0402205, 0413523, 0702197)
3. 971−975 4th ave (spill #: 9207015). groundwater contamination reported <−−−−−−
4. Mobile service station, 89−14 4th ave (Spill #s: 0430002, 0330037, 8302631) reported groundwater contamination <−−−−−−−−−−
5. 987 4th AVe (spill #: 8706481). found groundwater contamination.

abstract of Phase II report:

− proposed design for school includes construction to a depth of approx. 18 ft bg
− depth of groundwater was found to range from between 14 and 24 ft bg
− total of 13 soil samples (LPB−1 to LPB−8, SPB−2,5,6,7 and 8) and 7 groundwater samples (LPB−1W, 5W and 8W, SPB−5,6,7 and 8)were collected for analysis
− found heavy Tricholorethene (160,000 ppb) contamination in groundwater sample SPB−5 <−−−−−−
− as found heavy TCE contamination in groundwater sample, did suplemental phase II
− collected two soil sample from two borings (close to previous boring location SPB−5) and three groundwater sample from same two borings on−site and four groundwater sample from two off−site borings
− also took 6 sub−slab soil−gas samples, because of heavy TCE contamination
− found no contamination in any soil, groundwater or soil−gas samples during supplemental phase II investigation

Michael Sherwood
Shaw environemtal
PH. (914) 633−9324 (O)
(516) 650−5290 (C)
Fax (845) 492−3101
email: michael.sherwood@shawgrp.com

Bob Kanaparthi
NYC SCA
Ph. (718) 472−8620

Drew Pardus
NYC SCA
Ph. (718) 752−5036 (O)
(646) 577−8280 (C)

during meeting Mr. Kanaparthi mentioned following:
− entire site has been excavated to depth of 16 ft and groundwater is about two more feet deeper than existing excavation bottom.
− during excavation, they removed total of five USTs (one 2000 gal fuel oil/diesel tank, one 1000 gal sugary mix tank, one 5000 gal tank, one 100 gal tank and one 1000 gal tank).
− found contaminated soil around some tanks and has been removed
− endpoint samples taken from contaminated zones
− currently footing work for proposed building is going on at site
− during construction found sheen on groundwater and gasoline odor
− took groundwater samples from two different locations
− found minor benzene (58 ppb) contamination in groundwate sample GW−1, along 35th street <−−−
− there will be two elevator pits, partially merged in groundwater
− to work on elevator pit, they need to dewater those areas
− due to high concentration of TCE in groundwater sample during first set of sampling, they will put vapor barrier and active SSDS under BASEMENT floor

asked Mr. Pardus to do following:

− installation of atleast three monitoring wells to define site specific groundwater flow direction and sampling soil and groundwater during this monitoring well installation.
− samples must be analyzed for STARS 8260 & 8270 methods & report must include chlorinated compounds
− no dewatering events until site−specific groundwater flow direction has defined (to prevent spreading contamination if dewatering points are downgradient to source of contamination)
− no concrete/foundation work till full investigation completed
− installation of one more monitoring well upgradient (once groundwater flow direction defined) to check any off−site migration
− submission of soft copy of vapor barrier & SSDS design
− monitoring wells atleast 5 ft below groundwater table
− samples from monitoring wells must be taken using Low Sress (low flow) Purging and Sampling procedure (EPA guidance)

−−*−

removed approx. 15,000 cubic yards of contamianted soil and had groundwater contaminated. case closed on 07/13/2006.

WRONG REPORT UPLOADED ON E−DOCS (FIRST FILE IN LIST) <−−−−−−−−−−−− *****

−

−
Spill #: 8706481. 987 4th Ave, Brooklyn, NY.

spill reported as gasoline tanks failed a test.

PBS#: 2−157236. site had 14 tanks and were removed in 1990. from spill database, found that groundwater was impacted with gasoline spill and had free product in wells installed on−site a that time. groundwater is at 38 ft bg. case still open.
−

07/05/07−Hiralkumar Patel. visited site on 07/02/07 as found heavy soil and groundwater contamination in neighbour's property at 129 34th Street, which is auto repair shop. spoke with Mr. Pardus today and asked him to install additional monitoring wells along 34th street (two wells on 34th street along property line: one at each corner and one well along boundry between park and construction site). these wells are just for monitoring purpose, in case any contamination from auto repair area touches the construction site. also asked Mr. Pardus to provide site addresses for neighbours on south and east side of construction site (assumed upgradient side)

07/16/07−Hiralkumar Patel. received call from Mr. Pardus regarding sample analysis for specific chlorinated compounds. asked Mr. Pardus to run all groundwater samples for compound that was found high (PERC) in previous investigation.

07/23/07−Hiralkumar Patel. received message from Mr. Pardus asking for meeting. spoke with Mr. Pardus and asked him to submit data for review prior to any meeting.

07/24/07−Hiralkumar Patel. received sample analyticals and site map with monitoring well locations, from Mr. Pardus. they installed four wells on site and one on sidewalk along 35th street. found very minor contamination. from monitoring wells, they found groundwater flow in south direction (from site which has heavy groundwater contamination: 129 34th street). monitoring well #1 installed close to area where they found high PERC in groundwater. Mr. Pardus asked for dewatering of site for construction activities. mentioned to Mr. Pardus that as no contamination found in any samples, they can do dewatering but they need permits from city agencies for that. asked Mr. Pardus to install one well in corner of property along park along 34th street (as found heavy soil and groundwater contamination at site 129 34th street). also asked him to monitore well # 4 until it nocked down. asked Mr. Pardus to submit entire report with boring logs, water depths etc.

07/25/07−Hiralkumar Patel. spoke with Mr. Pardus. told him that they can start dewatering from site (based on analytical data). also asked Mr. Pardus to install a permanent monitoring well on sidewalk along 34th street (close to property line between subject site and park) as subject site is exactly downgradient from contamianted site at 129 34th street. this well will be used as monitoring point to see any oil from 129 34th street site hit construction site or not. Mr. Pardus mentioned that they will install vapor barrier and sub−slab system. Mr. Pardus will schedule installation of one well on sidewalk along 34th street.

03/20/08−Hiralkumar Patel. received tank closure report from Shaw environmental. abstract:

− site groundwater was encountered between 16 to 18 ft bg
− installed four wells (MW−1, MW−2, MW−4 and MW−5)
− no tidal influence noticed in wells MW−1, MW−2 and MW−5, via automatic data logger
− groundwater level data from MW−4 shows rise in the water level; cause o fthis water level rise is unknown (no preceipitation or on−site dewatering during or before water level measurement)
− direction of groundwater flow from north toward the south and away from the Upper New York Bay; this is opposite of the anticipated direction of groundwater flow based upon the surface topography of the area and the proximity to the Upper New York Bay (0.3 miles northwest)
− removed four regulated (petroleum) USTs and one non−regulated (sugar) UST in Mar.−Apr. 2007
− four petroleum tanks removed: one 2000 gal, one 1000 gal, one 5000 gal and one 100 gal
− one 1000 gal sugar tank removed
− 2000 gal tank was punctured during excvation and then spill reported
− 2000 gal UST found to be in fairly good condition with no significant evidence of corrosion
− final dimensions of excavation for 2000 gal UST measured approx. 15 ft wide by 20 ft long by 20 ft deep; after collection of endpoint samples, excavation backfilled
− 100 gal UST was dicovered immeidately beneath the concrete slab of the former site building
− 100 gal UST was found to be old and rusted with large openings
− following removal of 100 gal UST, no evidence of release was observed; no impacted material was excavated; one bottom endpoint sample collected after tank removal
− 5000 gal UST was abandoned−in−place with concrete
− 5000 gal UST found to be slightly corroded but no holes were observed
− final dimensions of excavation for 5000 gal UST measured approx. 30 ft wide by 50 ft long by 35 ft deep; after collection of endpoint sidewall samples, excavation backfilled
− no endpoint bottom samples collected after 5000 gal tank removal <−−−−−−−−−−−−−
− 1000 gal UST was discovered about 5 ft bg and found to be rusted with a large hole where it appears that the weld seperated <−−−−−−−
− final dimensions of excavation for 1000 gal UST measured approx. 10 ft wide by 15 ft long by 15 ft deep; after collection of endpoint samples, excavation backfilled
− groundwater samples collected from one geoprobe GW−1 and four monitoring wells (MW−1, MW−2, MW−4 and MW−5)
− found some SVOC contamination in endpoint soil samples and some VOC contamination in groundwater samples
− school design includes a vapor barrier and an active SSDS

06/03/08−Hiralkumar Patel. spoke with Mr. Pardus. he doesn’t know about construction status. asked him to submit soft copy of vapor barrier and SSDS design for review by NYS DOH, prior to installation of such.

06/06/08−Hiralkumar Patel. during site visit in neighbourhood, pass through subject site and found few floors already developed at the site. no information available whether vapor barrier and active SSDS were installed or not.

06/17/08−Hiralkumar patel. spoke with Mr. Sherwood. asked him about endpoint bottom sample after removal of 5000 gal tank and design specification of vapor barrier and SSDS.

left message for Mr. Pardus for following:

− submission of design specs of vapor barrier and SSDS
− confirmation about installation of vapor barrier and SSDS
− clarification for not taking endpoint bottom sample after 5000 gal tank removed

06/23/08−Hiralkumar Patel. left message for Mr. Pardus.

07/09/08−Hiralkuamr Patel. received email from Mr. Sherwood with vapor barrier and SSDS design and clarification about not taking endpoint bottom samples after 5000 gal tank removal. as per Mr. Sherwood, Shaw environmental was not on site to witness the removal of the 5,000 gal UST as this work was overseen by GZA Environmental, the consultant to the general contractor. as per GZA, they have indicated that they initially removed the UST but did not collect confirmatory soil samples because they felt that there were some minor impacted soils that needed to be excavated and knew that the Contractor was coming back to this area to excavate for the building foundation. when contractor returned to the area to excavate for the building foundation, they indicated that they excavated contaminated soils down to the watertable at approximately 18 feet below grade, and therefore could not collect
bottom soil samples. in June 2007, Shaw conducted a soil and groundwater investigation at the site. during that investigation, collected two water samples in the southwest corner of the building foundation excavation, immediately below the former location of the 5,000 gallon UST. one sample was collected from a temporary geotechnical well (GW−2) already in place at the Site and the other was collected from standing water (SGW−1) that had pooled in that corner of the Site. no contamiantion found in groundwater samples.

5000 gal UST was removed in Apr. 2007 and groundwater samples were taken in June 2007 after contractor removed soil under water table as part of foundation work.

based on submitted documents till date, case closed.

see Spill #: 0703584 & 0700836 also as reported to same site.

Map Identification Number 326 **BUSCH TERMINAL** **Spill Number: 9510849** **Close Date: 11/28/1995**
43RD STREET & 1ST AVENUE BROOKLYN, NY TT−Id: 520A−0046−501

MAP LOCATION INFORMATION
Site location mapped by: MANUAL MAPPING − LARGE SITE
Approximate distance from property: 513 feet to the WSW

ADDRESS CHANGE INFORMATION
Revised street: 43RD ST / 1ST AVE
Revised zip code: 11232

Source of Spill:	COMMERCIAL VEHICLE	Spiller:	CHRIS HEESCH − BUSCH TERMINAL	Spiller Phone:	(718) 369−1300
Notifier Type:	Other	Notifier Name:	CHRIS HEESCH	Notifier Phone:	(718) 369−1300
Caller Name:	ROSALIE BONAVISE	Caller Agency:	TYREE ENVIR GROUP	Caller Phone:	(516) 249−3150 ext.
DEC Investigator:	O'DOWD	Contact for more spill info:	CHRIS HEESCH	Contact Person Phone:	(718) 369−1300

Category: Known petroleum or hazardous material release with minimal potential for fire/explosion (indoors or outdoors), drinking water contamination, or releases to surface waters.
Class: Willing RP − DEC Field Response − Corrective Action Initiated, Taken Over, or Completed by RP or Other Agency

Spill Date	Date Cleanup Ceased	Cause of Spill	Meets Cleanup Standards	Penalty Recommended
11/28/1995		EQUIPMENT FAILURE	NO	NO

Material Spilled	Material Class	Quantity Spilled	Units	Quantity Recovered	Units	Resource(s) Affected
WASTE OIL/USED OIL	PETROLEUM	20.00	GALLONS	0.00	GALLONS	SOIL

Caller Remarks:

LEAK FROM A COMMERCIAL VEHICLE ONTO GROUND. RESPONSE TEAM FROM TYREE ENROUTE TO SITE FOR CLEAN UP.

DEC Investigator Remarks: NO DEC INVESTIGATOR REMARKS GIVEN FOR THIS SPILL.

Map Identification Number 327 **43RD ST & 1ST AVE** **Spill Number: 9506628** **Close Date: 08/29/1995**
43RD STREET & 1ST AVENUE BROOKLYN, NY TT−Id: 520A−0037−510

MAP LOCATION INFORMATION
Site location mapped by: ADDRESS MATCHING
Approximate distance from property: 513 feet to the WSW

ADDRESS CHANGE INFORMATION
Revised street: 43RD STREET / 1ST AVENUE
Revised zip code: NO CHANGE

Source of Spill: TANK TRUCK
Notifier Type: Affected Persons
Caller Name: CHRIS HEESCH
DEC Investigator: O'DOWD
Spiller: SAFETY KLEEN
Notifier Name:
Caller Agency: GREATER REGIONAL RAIL
Contact for more spill info:
Spiller Phone: (201) 242−3556
Notifier Phone:
Caller Phone: (718) 369−1300
Contact Person Phone:

Category: Known petroleum or hazardous material release with minimal potential for fire/explosion (indoors or outdoors), drinking water contamination, or releases to surface waters.
Class: Willing RP − No DEC Field Response − Corrective Action Initiated or Completed by RP or Other Agency

Spill Date	Date Cleanup Ceased	Cause of Spill	Meets Cleanup Standards	Penalty Recommended
08/29/1995	08/29/1995	EQUIPMENT FAILURE	UNKNOWN	NO

Material Spilled	Material Class	Quantity Spilled	Units	Quantity Recovered	Units	Resource(s) Affected
WASTE OIL/USED OIL	PETROLEUM	20.00	GALLONS	20.00	GALLONS	SOIL

Caller Remarks:

LEAKING VALVE ON TRUCK SPILLED ON CONCRETE ONLY − CLEANED UP

DEC Investigator Remarks: NO DEC INVESTIGATOR REMARKS GIVEN FOR THIS SPILL.

Map Identification Number 328 **REGULATOR OH−7D** **Spill Number: 0912509** **Close Date: 03/02/2010**
43RD STREET AND 1ST AVE BROOKLYN, NY TT−Id: 520A−0248−225

MAP LOCATION INFORMATION
Site location mapped by: ADDRESS MATCHING
Approximate distance from property: 513 feet to the WSW

ADDRESS CHANGE INFORMATION
Revised street: 43RD STREET / 1ST AVE
Revised zip code: NO CHANGE

Source of Spill: INSTITUTIONAL, EDUC, GOV, OTHER
Notifier Type: Other
Caller Name:
DEC Investigator: hrpatel
Spiller: NYC DEP
Notifier Name:
Caller Agency:
Contact for more spill info: DEAN BLAUSTEIN
Spiller Phone:
Notifier Phone:
Caller Phone:
Contact Person Phone:

Spill Date	Date Cleanup Ceased	Cause of Spill	Meets Cleanup Standards	Penalty Recommended
03/01/2010		EQUIPMENT FAILURE	NO	NO

Material Spilled	Material Class	Quantity Spilled	Units	Quantity Recovered	Units	Resource(s) Affected
OTHER	OTHER	0	UNKNOWN	0	UNKNOWN	SURFACE WATER

Caller Remarks:

ALSO TO "THE NARROWS" EAST RIVER−ONGOING SPILL− CURRENTLY BEING INVESTIGATED

DEC Investigator Remarks: NO DEC INVESTIGATOR REMARKS GIVEN FOR THIS SPILL.

Map Identification Number 329 **43RD ST BETWEEN** **Spill Number: 0107232** **Close Date: 10/31/2001**
2ND AVE & 1ST AVE BROOKLYN, NY TT−Id: 520A−0050−262

MAP LOCATION INFORMATION
Site location mapped by: MANUAL MAPPING (4)
Approximate distance from property: 515 feet to the WSW

ADDRESS CHANGE INFORMATION
Revised street: 43RD ST BETWEEN 2ND AV & 1ST AV
Revised zip code: 11232

Source of Spill:	UNKNOWN	Spiller:	UNKNOWN	Spiller Phone:	
Notifier Type:	Local Agency	Notifier Name:	CHRIS HAAS	Notifier Phone:	(718) 595−4784
Caller Name:	CHRIS HAAS	Caller Agency:	NYC DEP − HAZMAT	Caller Phone:	(718) 595−4784
DEC Investigator:	TJDEMEO	Contact for more spill info:	CHRIS HAAS	Contact Person Phone:	(917) 769−1263

Category: Known petroleum or hazardous material release with minimal potential for fire/explosion (indoors or outdoors), drinking water contamination, or releases to surface waters.
Class: Willing RP − DEC Field Response − Corrective Action Initiated, Taken Over, or Completed by RP or Other Agency

Spill Date	Date Cleanup Ceased	Cause of Spill	Meets Cleanup Standards	Penalty Recommended
10/13/2001		ABANDONED DRUM	NO	NO

Material Spilled	Material Class	Quantity Spilled	Units	Quantity Recovered	Units	Resource(s) Affected
UNKNOWN PETROLEUM	PETROLEUM	0	GALLONS	0	GALLONS	SOIL

Caller Remarks:

14 drums were found − appears to be oil mixed with speedy dry − pd is requesting pickup ASAP

DEC Investigator Remarks:

Prior to Sept, 2004 data translation this spill Lead_DEC Field was "DEMEO"
10/31/2001 − Sangesland made several calls. According to Enzo at NYCDEP the drums have no liquid, only oil contaminated speedie dry and/or sand.

According to R.Austin, the NYSDEC does not respond to drums of solid contaminated material. This is a solid waste issue which has been forwarded on to NYC Sanitation.

Spill Closed

Map Identification Number 330 **FEEDER B−26** **Spill Number: 0602005** **Close Date: 06/05/2006**
3RD AVE/30TH ST BROOKLYN, NY TT−Id: 520A−0050−718

MAP LOCATION INFORMATION
Site location mapped by: MANUAL MAPPING (3)
Approximate distance from property: 517 feet to the NE

ADDRESS CHANGE INFORMATION
Revised street: 3RD AVE / 30TH ST
Revised zip code: 11232

Source of Spill:	COMMERCIAL/INDUSTRIAL	Spiller:	CON EDISON	Spiller Phone:	
Notifier Type:	Responsible Party	Notifier Name:		Notifier Phone:	
Caller Name:		Caller Agency:		Caller Phone:	
DEC Investigator:	SKARAKHA	Contact for more spill info:	ERT DESK‘	Contact Person Phone:	(212) 580−8383

Category: Known or probable release, where, without action, there is a potential for a fire/explosion hazard (indoors or outdoors), contamination of drinking water supplies, or significant release to surface waters.
Class: Willing RP − DEC Field Response − Corrective Action Initiated, Taken Over, or Completed by RP or Other Agency

Spill Date	Date Cleanup Ceased	Cause of Spill	Meets Cleanup Standards	Penalty Recommended
05/24/2006		HUMAN ERROR	NO	NO

Material Spilled	Material Class	Quantity Spilled	Units	Quantity Recovered	Units	Resource(s) Affected
DIELECTRIC FLUID	PETROLEUM	2000	GALLONS	0	GALLONS	SOIL

Caller Remarks:

CONTRACTOR DIGGING IN AREA AND HIT FEEDER. SPILL IS JUST ON LAND. LEAK IS ACTIVE. 200184

DEC Investigator Remarks:

200184. Significant Spill Event Notification sent to Lou Oliva, Dan Walsh and Randy Austin:
"This morning at approximately 1:10 AM a NYCDOT contractor conducting a paving job on Third Avenue in Brooklyn caused a leak from Con Edison’s high pressure 345 kV feeder B−26. The leak occurred at the intersection of 30th St. Initial estimate of leak amount was 2000 gallons, most of which came up through the pavement onto the street. Crews on site bermed the area and the spill is under control, however the leak is still continuing at a high flow rate. This is due to the fact that there is no redundant feeder in this area, therefore the pressure on the feeder has to be maintained. Oil is being directed into a nearby Con Ed manhole, where it is collected and being pumped out by tankers. Thus far approximately 3000 to 4000 gallons has been recovered.

Agencies responding to the incident include NYPD, DEP and OEM, and no initial response was made by DEC during the off−hour period. This morning at approximately 9:00 AM, DER staff [Sam Arakhan] responded to the incident scene and is currently on−scene.

Feeder pipe has been excavated and exposed, and Con Ed is trying to figure how to apply a clamp to stop the leak.

This incident was reported on local TV and radio." (JHO)

Update:
5/24/06
The feeder was punctured by a 2−inch pipe of unknown function. Feeder oil is flowing under pressure through the 2−inch pipe and is being collected by a tanker vacuum hose. An excavation approximately 8 feet by 8 feet has been made to a depth of approximately 5 feet. The feeder line has been exposed at the leak and crews are awaiting construction material to shore the excavation. The repair crew plans to freeze the line with liquid nitrogen in order to install a clamp over the leak. It is anticipated that the leak will be clamped by 1 PM today. PCBs content of the spilled oil was less than 1 ppm. (SKA)

Update
5/25/06
Sam Arakhan visited scene for second time at 1:30 PM on 5/24. The vertical pipe that was leaking was plugged with a broom handle and the valve to the pipe was turned off at the substation; surface cleanup was ongoing. Oil soaked sand, absorbent material and asphalt were being swept and vacuumed into roll−off containers. The 5−inch pipe that was ruptured was a redundant line. Con Edison plans to drain and clean the pipe; it will then be abandoned in place. Con Ed personnel were instructed to take five post−excavation samples in the pit at the point of rupture − samples to be tested for TPH and benzene. (Pictures in eDocs) SKA

see eDocs

Update 6/5/06
The following e−mail was received from Mike Pillig on 6/5/06:

Sam,

I understand you were at the subject leak site on 5/24/06. You had requested that 5 samples be taken (1 on each wall and 1 on the floor) and analyzed for TPH modified 8100. Also, one sample was to be taken and analyzed for total and TCLP benzene. This was completed and the results are attached. In addition, subsequent to your visit, I discovered that DF had migrated into "holes" in the roadway and spread beneath the base concrete in several location under the BQE. As such, I excavated two areas to a depth of approx. 12−18". One excavation was 35' long and tapered in such a way that it was 8' wide at its widest point. I took floor samples down the center of the excavation every 5'. The second excavation was much smaller (2' X 8'). I took one floor sample about in the middle. Photos of the excavations you did not see are attached. Based on these results, we should be able to close this spill. Please confirm. Thanks for your help.

Mike

(Post excavation results are satisfactory − analytical results and pictures in eDocs) SKA

Map Identification Number 331 **GOWANUS EXPRESSWAY** **Spill Number: 9805394** **Close Date: 07/30/1998**
39TH ST AT EXIT BROOKLYN, NY TT−Id: 520A−0050−259

MAP LOCATION INFORMATION
Site location mapped by: MANUAL MAPPING (4)
Approximate distance from property: 557 feet to the S

ADDRESS CHANGE INFORMATION
Revised street: 39TH ST / GOWANUS EXPY
Revised zip code: 11232

Source of Spill: COMMERCIAL VEHICLE
Notifier Type: Other
Caller Name: OPERATOR 2
DEC Investigator: SMMARTIN

Spiller: UNKNOWN
Notifier Name: OPERATOR 2
Caller Agency: GOWANUS OPERATIONS CTR
Contact for more spill info:

Spiller Phone:
Notifier Phone: (718) 788−8578
Caller Phone: (718) 788−8578
Contact Person Phone:

Category: Known petroleum or hazardous material release with minimal potential for fire/explosion (indoors or outdoors), drinking water contamination, or releases to surface waters.
Class: Willing RP − No DEC Field Response − Corrective Action Initiated or Completed by RP or Other Agency

Spill Date	Date Cleanup Ceased	Cause of Spill	Meets Cleanup Standards	Penalty Recommended
07/30/1998		TRAFFIC ACCIDENT	NO	NO

Material Spilled	Material Class	Quantity Spilled	Units	Quantity Recovered	Units	Resource(s) Affected
MOTOR OIL	PETROLEUM	0	GALLONS	0	GALLONS	SOIL

Caller Remarks:

motor vehicle accident

DEC Investigator Remarks:

Prior to Sept, 2004 data translation this spill Lead_DEC Field was "MARTINKAT"
CALL SANITATION

Map Identification Number 332 **CORNER 39 ST & GOWANUS EX** **Spill Number: 9306413** **Close Date: 08/27/1993**
39TH ST & GOWANUS EXPWY BROOKLYN, NY TT−Id: 520A−0050−260

MAP LOCATION INFORMATION
Site location mapped by: MANUAL MAPPING (4)
Approximate distance from property: 557 feet to the S

ADDRESS CHANGE INFORMATION
Revised street: 39TH ST/GOWANUS EXWY
Revised zip code: 11232

Source of Spill: COMMERCIAL VEHICLE | Spiller: NYC TRANSIT EXPRESS BUS | Spiller Phone:
Notifier Type: Local Agency | Notifier Name: | Notifier Phone:
Caller Name: JEAN SCHREIBER | Caller Agency: NYC DEP | Caller Phone: (718) 595−6700
DEC Investigator: TOMASELLO | Contact for more spill info: | Contact Person Phone:

Category: Known or probable release, where, without action, there is a potential for a fire/explosion hazard (indoors or outdoors), contamination of drinking water supplies, or significant release to surface waters.
Class: Willing RP − DEC Field Response − Corrective Action Initiated, Taken Over, or Completed by RP or Other Agency

Spill Date	Date Cleanup Ceased	Cause of Spill	Meets Cleanup Standards	Penalty Recommended
08/25/1993	08/27/1993	TRAFFIC ACCIDENT	UNKNOWN	NO

Material Spilled	Material Class	Quantity Spilled	Units	Quantity Recovered	Units	Resource(s) Affected
DIESEL	PETROLEUM	−1.00	GALLONS	0.00	GALLONS	SOIL

Caller Remarks:

SPILL INITIALLY ON STREET − INDUSTRIAL WASTE UNIT WAS NOTIFIED.

DEC Investigator Remarks: NO DEC INVESTIGATOR REMARKS GIVEN FOR THIS SPILL.

Map Identification Number 333 **GOWANAUS EXPRESSWAY XST 39TH ST** **Spill Number: 1103198** **Close Date: 06/22/2011**
GOWANAUS EXPRESSWAY XST 39TH ST BROOKLYN, NY TT−Id: 520A−0263−374

MAP LOCATION INFORMATION
Site location mapped by: MANUAL MAPPING (3)
Approximate distance from property: 557 feet to the S

ADDRESS CHANGE INFORMATION
Revised street: 39TH ST / GOWANUS EXWY
Revised zip code: UNKNOWN

Source of Spill: COMMERCIAL VEHICLE | Spiller: FIREFIGHTER HELMKE − UNKNOWN MVA | Spiller Phone:
Notifier Type: Other | Notifier Name: | Notifier Phone:
Caller Name: | Caller Agency: | Caller Phone:
DEC Investigator: HRPATEL | Contact for more spill info: FIREFIGHTER HELMKE | Contact Person Phone: (347) 203−6886

Spill Date	Date Cleanup Ceased	Cause of Spill	Meets Cleanup Standards	Penalty Recommended
06/22/2011		TRAFFIC ACCIDENT	NO	NO

Material Spilled	Material Class	Quantity Spilled	Units	Quantity Recovered	Units	Resource(s) Affected
DIESEL	PETROLEUM	50.00	GALLONS	0.00	GALLONS	SEWER

Caller Remarks:

Caller reporting a spill of 40− 50 gallons of diesel to sewer and pavement. Clean up is pending.

DEC Investigator Remarks:

06/22/11−Hiralkumar Patel.
9:00 AM:− visited site. checked sewer catch basins at street corners and found no oil in it.

all cleaned up. case closed.

Map Identification Number 334 **265 42ND STREET** **Spill Number: 9402058** **Close Date: 05/12/1994**
265 42ND STREET BROOKLYN, NY TT−Id: 520A−0049−426

MAP LOCATION INFORMATION
Site location mapped by: MANUAL MAPPING (3)
Approximate distance from property: 574 feet to the SSW

ADDRESS CHANGE INFORMATION
Revised street: NO CHANGE
Revised zip code: NO CHANGE

Source of Spill: COMMERCIAL VEHICLE
Notifier Type: Federal Government
Caller Name: TOSHA
DEC Investigator: SMMARTIN
Spiller:
Notifier Name:
Caller Agency: DEP
Contact for more spill info:
Spiller Phone:
Notifier Phone:
Caller Phone: (718) 595−6777
Contact Person Phone:

Category: Known petroleum or hazardous material release with minimal potential for fire/explosion (indoors or outdoors), drinking water contamination, or releases to surface waters.
Class: Willing RP − No DEC Field Response − Corrective Action Initiated or Completed by RP or Other Agency

Spill Date	Date Cleanup Ceased	Cause of Spill	Meets Cleanup Standards	Penalty Recommended
05/08/1994	05/10/1994	EQUIPMENT FAILURE	UNKNOWN	NO

Material Spilled	Material Class	Quantity Spilled	Units	Quantity Recovered	Units	Resource(s) Affected
GASOLINE	PETROLEUM	100.00	GALLONS	0.00	GALLONS	SOIL

Caller Remarks:

CALLED HAZMAT− CALLED INDUSTRIAL WAST. SOMEBODY THROUGH GASOLINE IN CATEN BASIN NES ON SCENE.

DEC Investigator Remarks:

Prior to Sept, 2004 data translation this spill Lead_DEC Field was "MARTINKAT"

Map Identification Number 335 **METROPOL. DETENTION CENTE** **Spill Number: 9806208** **Close Date: 10/21/1998**
100 29TH ST BROOKLYN, NY TT−Id: 520A−0042−185

MAP LOCATION INFORMATION
Site location mapped by: MANUAL MAPPING (3)
Approximate distance from property: 608 feet to the NE

ADDRESS CHANGE INFORMATION
Revised street: NO CHANGE
Revised zip code: NO CHANGE

Source of Spill:	INSTITUTIONAL, EDUC, GOV, OTHER	Spiller:	DOROTHY − METROPOL. DETENTION CENTE	Spiller Phone:	
Notifier Type:	Responsible Party	Notifier Name:		Notifier Phone:	
Caller Name:	DOROTHY WELTSEK	Caller Agency:	METROPOLITAN DETENTION CT	Caller Phone:	(718) 832−4244
DEC Investigator:	MCTIBBE	Contact for more spill info:	DOROTHY	Contact Person Phone:	

Category: Known petroleum or hazardous material release with minimal potential for fire/explosion (indoors or outdoors), drinking water contamination, or releases to surface waters.
Class: Willing RP − DEC Field Response − Corrective Action Initiated, Taken Over, or Completed by RP or Other Agency

Spill Date	Date Cleanup Ceased	Cause of Spill	Meets Cleanup Standards	Penalty Recommended
08/10/1998		EQUIPMENT FAILURE	NO	NO

Material Spilled	Material Class	Quantity Spilled	Units	Quantity Recovered	Units	Resource(s) Affected
UNKNOWN MATERIAL	OTHER	0	GALLONS	0	GALLONS	SOIL

Caller Remarks:

CALLER DISCOVERED WATER COMING UP THRU GROUND NEAR BUILDING − THEY RENTED SOME SORT OF APPARATUS TO DIG AND FOUND A LARGE PIPE SHE BELIEVES TO BE SEWER − BUT SHE HAS NO INTENTION OF CALLING A PLUMBER TO FIX LEAK.

DEC Investigator Remarks:

Prior to Sept, 2004 data translation this spill Lead_DEC Field was "TIBBE"
12−14" PIECE OF PIPE. WATER SEEPS INTO BUILDING WHEN IT RAINS. APPARENTLY TIED INTO SEWER LINE.DOROTHY IS REQUESTING A CALL−BACK

FAXED TO DEP.

FROM DEP FAR DIRECTION ON WHAT SHE SHOULD DO.

NOT A SPILL.

Map Identification Number 336 **4302 1ST AVENUE** **Spill Number: 9405323** **Close Date: 07/19/1994**
4302 FIRST AVE BROOKLYN, NY TT−Id: 520A−0047−668
4302 1ST AVE

MAP LOCATION INFORMATION
Site location mapped by: PARCEL MAPPING (2)
Approximate distance from property: 685 feet to the WSW

ADDRESS CHANGE INFORMATION
Revised street: 4302 1ST AVENUE
Revised zip code: NO CHANGE

Source of Spill:	COMMERCIAL/INDUSTRIAL	Spiller:	NY CROSS HARBOR R.R. YARD	Spiller Phone:	(718) 788−3690
Notifier Type:	Responsible Party	Notifier Name:		Notifier Phone:	
Caller Name:	RICK MARTIN	Caller Agency:	SAFETY KLEAN	Caller Phone:	(914) 268−4447
DEC Investigator:	O'DOWD	Contact for more spill info:		Contact Person Phone:	

Category: Known petroleum or hazardous material release with minimal potential for fire/explosion (indoors or outdoors), drinking water contamination, or releases to surface waters.
Class: Willing RP − No DEC Field Response − Corrective Action Initiated or Completed by RP or Other Agency

Spill Date	Date Cleanup Ceased	Cause of Spill	Meets Cleanup Standards	Penalty Recommended
07/19/1994	07/19/1994	EQUIPMENT FAILURE	UNKNOWN	NO

Material Spilled	Material Class	Quantity Spilled	Units	Quantity Recovered	Units	Resource(s) Affected
WASTE OIL/USED OIL	PETROLEUM	100.00	GALLONS	0.00	GALLONS	SOIL

Caller Remarks:

GASKET ON SPLIT SEAM IN PIPE−SPILL CONTAINED IN PAVEMNET. CLEAN UP DONE & PUT IN 6 GALLONS DRUMS.

DEC Investigator Remarks: NO DEC INVESTIGATOR REMARKS GIVEN FOR THIS SPILL.

Map Identification Number 337 **341 39TH ST.** **Spill Number: 9313394** **Close Date: 02/14/1994**
341 39TH STREET BROOKLYN, NY TT−Id: 520A−0041−395

MAP LOCATION INFORMATION
Site location mapped by: PARCEL MAPPING (3)
Approximate distance from property: 690 feet to the S

ADDRESS CHANGE INFORMATION
Revised street: NO CHANGE
Revised zip code: NO CHANGE

Source of Spill:	COMMERCIAL/INDUSTRIAL	Spiller:	UNK	Spiller Phone:	
Notifier Type:	Federal Government	Notifier Name:		Notifier Phone:	
Caller Name:	P.O. LOPEZ	Caller Agency:	USCG	Caller Phone:	(212) 668−7920
DEC Investigator:	KSTANG	Contact for more spill info:		Contact Person Phone:	

Category: Known petroleum or hazardous material release with minimal potential for fire/explosion (indoors or outdoors), drinking water contamination, or releases to surface waters.
Class: Willing RP − No DEC Field Response − Corrective Action Initiated or Completed by RP or Other Agency

Spill Date	Date Cleanup Ceased	Cause of Spill	Meets Cleanup Standards	Penalty Recommended
02/14/1994	02/14/1994	TANK OVERFILL	UNKNOWN	NO

Material Spilled	Material Class	Quantity Spilled	Units	Quantity Recovered	Units	Resource(s) Affected
#6 FUEL OIL	PETROLEUM	2000	GALLONS	0	GALLONS	SOIL

Caller Remarks:

USCG WILL BE THERE − WILL INVEST. CALLED USCG, THEY TOLD ME THAT SPILL HAD BEEN CLEANED UP LAST FRIDAY.

DEC Investigator Remarks:

Prior to Sept, 2004 data translation this spill Lead_DEC Field was "TANG"
10/10/95: This is additional information about material spilled from the translation of the old spill file: UNDERGR. STAR TANK.

Map Identification Number 338 **341 39TH STREET** **Spill Number: 9313271** **Close Date: 04/25/1994**
341 39TH STREET BROOKLYN, NY TT−Id: 520A−0041−392

MAP LOCATION INFORMATION
Site location mapped by: PARCEL MAPPING (3)
Approximate distance from property: 690 feet to the S

ADDRESS CHANGE INFORMATION
Revised street: NO CHANGE
Revised zip code: NO CHANGE

Source of Spill:	COMMERCIAL/INDUSTRIAL	Spiller:	UNK	Spiller Phone:	
Notifier Type:	Other	Notifier Name:		Notifier Phone:	
Caller Name:	BOB DECK	Caller Agency:	PETRO TANK & CLEANERS	Caller Phone:	(718) 624−4842
DEC Investigator:	SULLIVAN	Contact for more spill info:		Contact Person Phone:	

Category: Known or probable release, where, without action, there is a potential for a fire/explosion hazard (indoors or outdoors), contamination of drinking water supplies, or significant release to surface waters.
Class: Willing RP − DEC Field Response − Corrective Action Initiated, Taken Over, or Completed by RP or Other Agency

Spill Date	Date Cleanup Ceased	Cause of Spill	Meets Cleanup Standards	Penalty Recommended
02/09/1994	04/25/1994	TANK OVERFILL	UNKNOWN	NO

Material Spilled	Material Class	Quantity Spilled	Units	Quantity Recovered	Units	Resource(s) Affected
#6 FUEL OIL	PETROLEUM	1400	GALLONS	0	GALLONS	SOIL

Caller Remarks:

FILLED WRONG TANK − BAYSIDE − FILLED TANK IN BROOKLYN − VACUUMED UP − WILL DISPOSE OF − TALKED WITH BOB DECK OIL CAME OUT VENT − SPILL OUTSIDE 25'−25' AND MOST SIDE TANK − NO DRAINS INVOLVED.

DEC Investigator Remarks:

Prior to Sept, 2004 data translation this spill Lead_DEC Field was "GENE SULLIVAN"

Map Identification Number 339 **341 39TH ST/BKLYN** **Spill Number: 8809138** **Close Date: 01/12/2004**
341 39TH STREET NEW YORK CITY, NY TT−Id: 520A−0040−901

MAP LOCATION INFORMATION
Site location mapped by: PARCEL MAPPING (3)
Approximate distance from property: 690 feet to the S

ADDRESS CHANGE INFORMATION
Revised street: NO CHANGE
Revised zip code: NO CHANGE

Source of Spill:	UNKNOWN	Spiller:	UNKNOWN	Spiller Phone:	
Notifier Type:	Responsible Party	Notifier Name:		Notifier Phone:	
Caller Name:	MR. VAL	Caller Agency:	PETROLEUM TANK CLEANERS	Caller Phone:	(718) 624−4842
DEC Investigator:	RWAUSTIN	Contact for more spill info:		Contact Person Phone:	

Category: Known petroleum or hazardous material release with minimal potential for fire/explosion (indoors or outdoors), drinking water contamination, or releases to surface waters.
Class: Willing RP − DEC Field Response − Corrective Action Initiated, Taken Over, or Completed by RP or Other Agency

Spill Date	Date Cleanup Ceased	Cause of Spill	Meets Cleanup Standards	Penalty Recommended
02/24/1989		EQUIPMENT FAILURE	NO	NO

Material Spilled	Material Class	Quantity Spilled	Units	Quantity Recovered	Units	Resource(s) Affected
#6 FUEL OIL	PETROLEUM	1000	GALLONS	0	GALLONS	SOIL

Caller Remarks:

SETTING UP VAC TRUCK TO CLEAN, WERE USING PRESSURE PUMP ON TANK, VIBRATION LOOSENED CONNECTION IN RETURN LINE RELEASING 1000 GALLONS OF OIL IN TANK ROOM.

DEC Investigator Remarks:

Prior to Sept, 2004 data translation this spill Lead_DEC Field was "AUSTIN"
1/12/o4 − AUSTIN − SURF. SPILL FROM 15 YRS. AGO − CLOSED − ORIG. ASSIGNED TO FINGER − END

Map Identification Number 340 **276 A 41ST ST/BKLYN** **Spill Number: 8804937** **Close Date: 09/12/1988**
276 A 41ST STREET NEW YORK CITY, NY TT−Id: 520A−0044−745

MAP LOCATION INFORMATION
Site location mapped by: PARCEL MAPPING (4)
Approximate distance from property: 739 feet to the SSW

ADDRESS CHANGE INFORMATION
Revised street: 276 41ST STREET
Revised zip code: NO CHANGE

Source of Spill: PRIVATE DWELLING
Notifier Type: Citizen
Caller Name: MRS. COPAIN
DEC Investigator: WEBLEY
Spiller: BERNARD UTHURRALT/LANDLOR
Notifier Name:
Caller Agency: CITIZEN
Contact for more spill info:
Spiller Phone: (718) 996−6982
Notifier Phone:
Caller Phone: (718) 266−6494
Contact Person Phone:

Spill Date	Date Cleanup Ceased	Cause of Spill	Meets Cleanup Standards	Penalty Recommended
09/06/1988	09/12/1988	DELIBERATE	UNKNOWN	NO

NO MATERIAL INFORMATION GIVEN FOR THIS SPILL

Caller Remarks:

LANDLORD SPRAYING AT WILL, PUDDLES OF MATERIAL CAUSING STAINS ON WALL,NOXIOUS ODOR.

DEC Investigator Remarks: DEC INVESTIGATOR REMARKS NOT AVAILABLE FOR THIS SPILL ACCORDING TO THE LAST UPDATE.

The following DEC Investigator Remarks were available prior to 1/1/2002:

10/10/95: This is additional information about material spilled from the translation of the old spill file: PESTICIDE MIXTURE.

Map Identification Number 341 **4TH AVE & 35TH ST** **Spill Number: 9013324** **Close Date: 09/22/2006**

4TH AVE & 35TH ST BROOKLYN, NY TT−Id: 520A−0039−369

MAP LOCATION INFORMATION
Site location mapped by: ADDRESS MATCHING
Approximate distance from property: 751 feet to the ESE

ADDRESS CHANGE INFORMATION
Revised street: 4TH AVE / 35TH ST
Revised zip code: NO CHANGE

Source of Spill:	COMMERCIAL/INDUSTRIAL	Spiller:	CON ED	Spiller Phone:	
Notifier Type:	Responsible Party	Notifier Name:		Notifier Phone:	
Caller Name:		Caller Agency:		Caller Phone:	
DEC Investigator:	JHOCONNE	Contact for more spill info:		Contact Person Phone:	

Category: Known or probable release, where, without action, there is a potential for a fire/explosion hazard (indoors or outdoors), contamination of drinking water supplies, or significant release to surface waters.
Class: Willing RP − DEC Field Response − Corrective Action Initiated, Taken Over, or Completed by RP or Other Agency

---

Spill Date	Date Cleanup Ceased	Cause of Spill	Meets Cleanup Standards	Penalty Recommended
04/23/1990		EQUIPMENT FAILURE	NO	NO

Material Spilled	Material Class	Quantity Spilled	Units	Quantity Recovered	Units	Resource(s) Affected
DIELECTRIC FLUID	PETROLEUM	1000	GALLONS	0	GALLONS	SOIL

Caller Remarks:

Reported by Con Ed as required under Consent Order.

DEC Investigator Remarks:

Prior to Sept, 2004 data translation this spill Lead_DEC Field was "O'CONNELL"

APPENDIX B SITE NO. 62.

9/22/06 − NFA letter issues based on results of subsurface investigation. See SP 9514065 for further details. (JHO)

Map Identification Number 342 ******TEST GOWANUS BAY****** **Spill Number: 1002983** **Close Date: 06/21/2010**
29TH ST AND 2ND BROOKLYN, NY TT−Id: 520A−0253−721

MAP LOCATION INFORMATION
Site location mapped by: MANUAL MAPPING − LARGE SITE
Approximate distance from property: 783 feet to the NNE

ADDRESS CHANGE INFORMATION
Revised street: 29TH ST / 2ND AVE
Revised zip code: 11232

Source of Spill:	COMMERCIAL/INDUSTRIAL	Spiller:	PAUL LEWIS***TEST**** − ****TEST****	Spiller Phone:	
Notifier Type:	Other	Notifier Name:		Notifier Phone:	
Caller Name:		Caller Agency:		Caller Phone:	
DEC Investigator:	smsanges	Contact for more spill info:	PAUL LEWIS***TEST****	Contact Person Phone:	

Category: Possible petroleum release with minimal potential for fire/explosion (indoors or outdoors), drinking water contamination, or releases to surface waters, known releases with no potential for damage, or non−petroleum/non−hazardous spills.
Class: Any Type of RP Including No RP − No DEC Field Response − Corrective Action by Spill Response Not Required

Spill Date	Date Cleanup Ceased	Cause of Spill	Meets Cleanup Standards	Penalty Recommended
06/16/2010		EQUIPMENT FAILURE	NO	NO

Material Spilled	Material Class	Quantity Spilled	Units	Quantity Recovered	Units	Resource(s) Affected
#2 FUEL OIL	PETROLEUM	26964	GALLONS	0	GALLONS	

Caller Remarks:

****drill*****drill*****drill******

DEC Investigator Remarks: NO DEC INVESTIGATOR REMARKS GIVEN FOR THIS SPILL.

Map Identification Number 343 **3RD AVE S/O 28TH ST** **Spill Number: 8710975** **Close Date: 09/22/2006**
3RD AVE/28TH ST BROOKLYN, NY TT−Id: 520A−0038−559

MAP LOCATION INFORMATION
Site location mapped by: ADDRESS MATCHING
Approximate distance from property: 1050 feet to the NE

ADDRESS CHANGE INFORMATION
Revised street: NO CHANGE
Revised zip code: NO CHANGE

Source of Spill:	COMMERCIAL/INDUSTRIAL	Spiller:	CON ED	Spiller Phone:	
Notifier Type:	Responsible Party	Notifier Name:		Notifier Phone:	
Caller Name:		Caller Agency:		Caller Phone:	
DEC Investigator:	JHOCONNE	Contact for more spill info:		Contact Person Phone:	

Category: Known or probable release, where, without action, there is a potential for a fire/explosion hazard (indoors or outdoors), contamination of drinking water supplies, or significant release to surface waters.
Class: Willing RP − DEC Field Response − Corrective Action Initiated, Taken Over, or Completed by RP or Other Agency

Spill Date	Date Cleanup Ceased	Cause of Spill	Meets Cleanup Standards	Penalty Recommended
12/08/1987		EQUIPMENT FAILURE	NO	NO

Material Spilled	Material Class	Quantity Spilled	Units	Quantity Recovered	Units	Resource(s) Affected
DIELECTRIC FLUID	PETROLEUM	18000	GALLONS	0	GALLONS	SOIL

Caller Remarks:

Reported by Con Ed as required under Consent Order.

DEC Investigator Remarks:

Prior to Sept, 2004 data translation this spill Lead_DEC Field was "O'CONNELL"

APPENDIX B SITE NO. 62.

9/22/06 − NFA letter issues based on results of subsurface investigation. See SP 9514065 for further details. (JHO)

Map Identification Number 344 **GOWANUS BAY** **Spill Number: 0002336** **Close Date: 08/25/2000**
28TH STREET & FIRST AVE BROOKLYN, NY TT−Id: 520A−0050−161

MAP LOCATION INFORMATION
Site location mapped by: MANUAL MAPPING (5)
Approximate distance from property: 1119 feet to the NNE

ADDRESS CHANGE INFORMATION
Revised street: 28TH STREET / FIRST AVE
Revised zip code: UNKNOWN

Source of Spill:	VESSEL	Spiller:	EKLOF	Spiller Phone:	(718) 720−7207
Notifier Type:	Responsible Party	Notifier Name:	DEL MAINEGRA	Notifier Phone:	
Caller Name:	PAUL LEWIS	Caller Agency:	GOWANUS GAS TURBINE	Caller Phone:	(718) 499−1301
DEC Investigator:	SACCACIO	Contact for more spill info:	CALLER	Contact Person Phone:	

Category: Known or probable release, where, without action, there is a potential for a fire/explosion hazard (indoors or outdoors), contamination of drinking water supplies, or significant release to surface waters.
Class: Willing RP − DEC Field Response − Corrective Action Initiated, Taken Over, or Completed by RP or Other Agency

Spill Date	Date Cleanup Ceased	Cause of Spill	Meets Cleanup Standards	Penalty Recommended
05/25/2000		EQUIPMENT FAILURE	NO	NO

Material Spilled	Material Class	Quantity Spilled	Units	Quantity Recovered	Units	Resource(s) Affected
#2 FUEL OIL	PETROLEUM	2500	GALLONS	0	GALLONS	SURFACE WATER

Caller Remarks:

**drill **drill / caller reported break in hose during unloading of oil. leak stopped. booms are in water.

DEC Investigator Remarks: DEC INVESTIGATOR REMARKS NOT AVAILABLE FOR THIS SPILL ACCORDING TO THE LAST UPDATE.

The following DEC Investigator Remarks were available prior to 1/1/2002:

DEC Investigator Notes:

Unplanned drill−should pre−notify the agency.
Orion’s Jim Gregory faxed oil spill drill log to Jane O’Connell.

Map Identification Number 345 **GOWANUS SUBSTATION** **Spill Number: 0602048** **Close Date: 08/15/2006**
99 27 STREET BROOKLYN, NY TT−Id: 520A−0051−393
28 STREET & 3 AVENUE

MAP LOCATION INFORMATION
Site location mapped by: PARCEL MAPPING − LARGE SITE
Approximate distance from property: 1470 feet to the NE

ADDRESS CHANGE INFORMATION
Revised street: 27TH ST
Revised zip code: 11232

Source of Spill: TANK TRUCK Spiller: ERT DESK MIKE DAUGHTERY − CON EDISON MH Spiller Phone: (212) 580−8383
Notifier Type: Responsible Party Notifier Name: Notifier Phone:
Caller Name: Caller Agency: Caller Phone:
DEC Investigator: JHOCONNE Contact for more spill info: ERT DESK MIKE DAUGHTERY Contact Person Phone: (212) 580−8383

Category: Known petroleum or hazardous material release with minimal potential for fire/explosion (indoors or outdoors), drinking water contamination, or releases to surface waters.
Class: Willing RP − No DEC Field Response − Corrective Action Initiated or Completed by RP or Other Agency

Spill Date	Date Cleanup Ceased	Cause of Spill	Meets Cleanup Standards	Penalty Recommended
05/24/2006		HUMAN ERROR	NO	NO

Material Spilled	Material Class	Quantity Spilled	Units	Quantity Recovered	Units	Resource(s) Affected
TRANSFORMER OIL	PETROLEUM	500.00	GALLONS	0.00	GALLONS	SOIL

Caller Remarks:

CLEAN UP IS PENDING SAMPLE RESULTS. CONTAINED TO MANHOLE. NO TO FIVE QUESTIONS. 200209

DEC Investigator Remarks:

08/15/06 − See e−docs for Con Ed report detailing cleanup and closure.

Secondary incident to sp 0602005 feeder leak. Contractor tanker truck with load of cable oil from feeder leak went to Gowanus Substation to pump out sheen and water from manhole. Driver accidentally hit backpressure lever while hose was in manhole, releasing contents of tanker into manhole. Contained in manhole. Even though there is generator knowledge that there are no PCBs in the cable oil, they will test anyway since the condition of the tanker is unknown. See e−docs for additional info. (JHO)

Map Identification Number 346 **GOWANUS GAS TURBINES** **Spill Number: 9704993** **Close Date: 06/24/1998**
27TH STREET & 3RD AVENUE BROOKLYN, NY TT−Id: 520A−0051−384

MAP LOCATION INFORMATION
Site location mapped by: PARCEL MAPPING − LARGE SITE
Approximate distance from property: 1610 feet to the NNE

ADDRESS CHANGE INFORMATION
Revised street: 27TH ST
Revised zip code: 11232

Source of Spill:	COMMERCIAL/INDUSTRIAL	Spiller:	MR MCDONOUGH − CON ED	Spiller Phone:	(212) 580−6764
Notifier Type:	Responsible Party	Notifier Name:	MR MCDONOUGH	Notifier Phone:	(212) 580−6764
Caller Name:	RICHARD ROACH	Caller Agency:	CON ED	Caller Phone:	(212) 580−6764
DEC Investigator:	CAENGELH	Contact for more spill info:	SAME	Contact Person Phone:	

Category: Known or probable release, where, without action, there is a potential for a fire/explosion hazard (indoors or outdoors), contamination of drinking water supplies, or significant release to surface waters.
Class: Willing RP − DEC Field Response − Corrective Action Initiated, Taken Over, or Completed by RP or Other Agency

Spill Date	Date Cleanup Ceased	Cause of Spill	Meets Cleanup Standards	Penalty Recommended
07/25/1997		EQUIPMENT FAILURE	NO	NO

Material Spilled	Material Class	Quantity Spilled	Units	Quantity Recovered	Units	Resource(s) Affected
TRANSFORMER OIL	PETROLEUM	200.00	GALLONS	0.00	GALLONS	SOIL

Caller Remarks:

secondary cables on the transformer malfunctioned failed causing the transformer to leak.there was a delay in reporting it they had to wait for f.d. to put out fire

DEC Investigator Remarks:

Prior to Sept, 2004 data translation this spill Lead_DEC Field was "ENGELHARDT"
CONED STATES PCB CONCENTRATION ON RECORD AS NON−HAZARDOUS.

9/15/97 e−mail from ERT Lukshides:

spill contained on barge.

CON ED E2MIS NOTES

The cause of the fire is unknown and because the fire could not be contained until approx. 3or so the notificaion as delayed to DEC... a small leak ws afound in the transformer. It could not be cleaned off until the transformer was grounded. Approx. 200 gals. of oil spilled into the moat which is primary contaiment,spill rail is secondary and hard boom is third containment.

Update: Feeders 42422 (barge 3) and 42424 (barge 4) tripped. Feeders were re−energized, which faulted resulting in an electrical fire. Bleed−off valves of transformer banks 3 & 4 melted off resulting in transformer oil leakage into the primary containment area (moat).

Map Identification Number 347 **29TH ST & 2ND AVENUE** **Spill Number: 9416708** **Close Date: 03/18/2003**
29TH STREET/2ND AVENUE BROOKLYN, NY TT−Id: 520A−0051−245

MAP LOCATION INFORMATION
Site location mapped by: PARCEL MAPPING − LARGE SITE
Approximate distance from property: 1610 feet to the NNE

ADDRESS CHANGE INFORMATION
Revised street: 27TH ST
Revised zip code: 11232

Source of Spill:	VESSEL	Spiller:	CON EDISON	Spiller Phone:	(212) 580−6764
Notifier Type:	Responsible Party	Notifier Name:		Notifier Phone:	
Caller Name:	RICH ROACH	Caller Agency:	CON EDISON	Caller Phone:	(212) 580−6764
DEC Investigator:	CAENGELH	Contact for more spill info:		Contact Person Phone:	

Category: Known petroleum or hazardous material release with minimal potential for fire/explosion (indoors or outdoors), drinking water contamination, or releases to surface waters.
Class: Willing RP − DEC Field Response − Corrective Action Initiated, Taken Over, or Completed by RP or Other Agency

Spill Date	Date Cleanup Ceased	Cause of Spill	Meets Cleanup Standards	Penalty Recommended
03/25/1995		EQUIPMENT FAILURE	NO	NO

Material Spilled	Material Class	Quantity Spilled	Units	Quantity Recovered	Units	Resource(s) Affected
UNKNOWN PETROLEUM	PETROLEUM	200.00	GALLONS	0.00	GALLONS	SOIL

Caller Remarks:

HOSE BROKE ON A BARGE− 200 GALS. CONTAINED, ALSO IN PROCESS OF RECOVERY OF ALL 200 GALLONS.

DEC Investigator Remarks:

Prior to Sept, 2004 data translation this spill Lead_DEC Field was "ENGELHARDT"
3/27/95 − Con Ed (Joe Devenny) − Did Not Enter Waterway. Uscg Was Notified.3−18−03: Austin (Ad) − Closed Due To The Nature / Extent Of The Spill Report.

Map Identification Number 348 **GOWANUS CANAL** **Spill Number: 0409065** **Close Date: 11/16/2004**
29TH STREET/2ND AVENUE BROOKLYN, NY TT−Id: 520A−0051−307

MAP LOCATION INFORMATION
Site location mapped by: PARCEL MAPPING − LARGE SITE
Approximate distance from property: 1610 feet to the NNE

ADDRESS CHANGE INFORMATION
Revised street: 27TH ST
Revised zip code: 11232

Source of Spill: VESSEL
Notifier Type: Responsible Party
Caller Name: BOB FORRESTER
DEC Investigator: MXTIPPLE

Spiller: CE # 4 BARGE
Notifier Name: BOB FORRESTER
Caller Agency: RELIANT ENERGY
Contact for more spill info: JIM GREGGORY

Spiller Phone:
Notifier Phone: (718) 499−1301
Caller Phone: (718) 499−1301
Contact Person Phone: (718) 499−1301

Spill Date	Date Cleanup Ceased	Cause of Spill	Meets Cleanup Standards	Penalty Recommended
11/16/2004		EQUIPMENT FAILURE	NO	NO

NO MATERIAL INFORMATION GIVEN FOR THIS SPILL

Caller Remarks:

LOADING ARM WAS LEAKING ON BARGE AND ABOUT 1 PINT LEAKED: ALL CLEANED UP': VERY SMALL:

DEC Investigator Remarks: NO DEC INVESTIGATOR REMARKS GIVEN FOR THIS SPILL.

Map Identification Number 349 **JACKIE GLEASON DEPOT** **Spill Number: 0413523** **Close Date: 06/27/2005**
871 5TH AVE BROOKLYN, NY TT−Id: 520A−0046−787

MAP LOCATION INFORMATION
Site location mapped by: PARCEL MAPPING − LARGE SITE
Approximate distance from property: 1659 feet to the SE

ADDRESS CHANGE INFORMATION
Revised street: NO CHANGE
Revised zip code: 11232

Source of Spill: INSTITUTIONAL, EDUC, GOV, OTHER
Notifier Type: Responsible Party
Caller Name: RACHEAL KROWN
DEC Investigator: MCTIBBE

Spiller: RACHEAL KROWN − JACKIE GLEASON DEPOT
Notifier Name: RACHEAL KROWN
Caller Agency: NYC TRANSIT
Contact for more spill info: RACHEAL KROWN

Spiller Phone: (718) 243−4581
Notifier Phone: (718) 243−4581
Caller Phone: (718) 243−4581
Contact Person Phone: (718) 243−4581

Category: Known petroleum or hazardous material release with minimal potential for fire/explosion (indoors or outdoors), drinking water contamination, or releases to surface waters.
Class: Willing RP − No DEC Field Response − Corrective Action Initiated or Completed by RP or Other Agency

Spill Date	Date Cleanup Ceased	Cause of Spill	Meets Cleanup Standards	Penalty Recommended
03/21/2005		EQUIPMENT FAILURE	NO	NO

Material Spilled	Material Class	Quantity Spilled	Units	Quantity Recovered	Units	Resource(s) Affected
HYDRAULIC OIL	PETROLEUM	100.00	GALLONS	0.00	GALLONS	SOIL

Caller Remarks:

HYDRALIC LIFT FAILED AND WENT INTO CONFINMENT PIT AND WAS PUMPED OUT THAT DAY:

DEC Investigator Remarks:

06−27−05: Hydraulic lift failure into secondary contaminment pit. Product discovered in 4 other pits. Pits cleaned by inhouse staff. Standing water test performed on all pits. They held.

Map Identification Number 350 **881−887 5TH AVE LLC** **Spill Number: 0211803** **Close Date: 06/18/2008**
881 5TH AVE BROOKLYN, NY TT−Id: 520A−0045−084

MAP LOCATION INFORMATION
Site location mapped by: PARCEL MAPPING (2)
Approximate distance from property: 1762 feet to the SSE

ADDRESS CHANGE INFORMATION
Revised street: NO CHANGE
Revised zip code: NO CHANGE

Source of Spill: UNKNOWN
Notifier Type: Other
Caller Name: ISAAC MUNGRA
DEC Investigator: MJHAGGER
Spiller: BRIDGE TRANSPORTATION
Notifier Name:
Caller Agency: PETROLEUM TANK CLEANERS
Contact for more spill info: ISAAC MUNGRA
Spiller Phone: (718) 369−6016
Notifier Phone:
Caller Phone: (718) 624−4842
Contact Person Phone: (718) 624−4842

Category: Known or probable release, where, without action, there is a potential for a fire/explosion hazard (indoors or outdoors), contamination of drinking water supplies, or significant release to surface waters.
Class: Willing RP − DEC Field Response − Corrective Action Initiated, Taken Over, or Completed by RP or Other Agency

Spill Date	Date Cleanup Ceased	Cause of Spill	Meets Cleanup Standards	Penalty Recommended
02/28/2003		HUMAN ERROR	YES	NO

Material Spilled	Material Class	Quantity Spilled	Units	Quantity Recovered	Units	Resource(s) Affected
#2 FUEL OIL	PETROLEUM	242.00	GALLONS	0.00	GALLONS	SOIL

Caller Remarks:

delivery made to location − non existing tank at site − caller

has people on the way to assess for clean up

DEC Investigator Remarks:

Prior to Sept, 2004 data translation this spill Lead_DEC Field was "SAWYER"
02/28/03 Rommel Office Duty

Spoke to Anthony Lara on site (cell 646−772−6381)

2/28/2003−Vought−Site visit by Vought on 2/28/2003. Spill caused by misdelivery to wrong address. PTC vacuum truck on−site. Spill came out of rotting fill pipe in alleyway behind buidling and sprayed over approximately 25' x 7' plot of soil. Spill also ran down stairwell and into basement of 881 5th Ave. Spill entered hole in concrete of unfinished basement bathroom. One endpoint sample needed in bathroom and three needed in rear alleyway (Vought communicated this to PTC−Isaac Mungra). Fill port cemented by PTC when Vought arrived on−site. For closure NYSDEC requires endpoint samples, analyticals and work invoice. Vought called super (Abe−718−258−6590) and left message stating above requirements.

3/5/2003−Vought−Received message from Mark Tibbe (NYSDEC) that adjacent bus depot complaining of odors. Vought called PTC to find cleanup status. Vought left message for PTC to call back.

3/6/2003−Vought−Spoke with Ray Lara and 30 drums of soil were removed. Endpoints samples will be taken today. PID used to monitor samples. Sending analyticals and disposal manifest to NYSDEC.

4/8/2003−Vought−Received message from Ray Lara. Vought returned call and left message for Ray to return call to NYSDEC.

1/7/04−Vought−Spill transferred from Vought to Austin.

01/27/04 − Sawyer − Spill transferred from Austin to Sawyer.

4/10/08 − Haggerty: reviewed Spill Closure Report prepared by Petroleum Tank Cleaners. The report consisted of 3 soil samples taken from the bottom of the excavation adjacent to the fill pipe where spill occurred. I spoke with Anthony Lara of Petroleum Tank Cleaners to discuss. I explained that this spill will not be closed until a soil sample is taken from the unfinished basement bathroom as Jeff Vought(R2) had previously instructed. He will get the sample and submit results.

6/10/08 − Haggerty: reviewed additional soil sample analyticals from the "unfinished basement bathroom". Oil ran down stairs next to fill pipe into this bathroom and drained into a hole in the concrete floor. Anthony Lara (Petroleum Tank Cleaners) stated they collected the sample 2ft below the concrete floor using a hand auger. Analyticals results for 3 excavation bottom samples and the bathroom floor sample meet standards. Spill closed

Map Identification Number 351 **VS 5217** **Spill Number: 9702063** **Close Date: 02/25/2003**
47TH ST & 3RD AVE BROOKLYN, NY TT−Id: 520A−0050−263

MAP LOCATION INFORMATION
Site location mapped by: MANUAL MAPPING (3)
Approximate distance from property: 1767 feet to the SSW

ADDRESS CHANGE INFORMATION
Revised street: 47TH ST / 3RD AV
Revised zip code: UNKNOWN

Source of Spill:	COMMERCIAL/INDUSTRIAL	Spiller:	MR SUDOL − CON ED	Spiller Phone:	(718) 802−5178
Notifier Type:	Responsible Party	Notifier Name:	MR SUDOL	Notifier Phone:	(718) 802−5178
Caller Name:	LISA PRIMEGGIA	Caller Agency:	CON ED	Caller Phone:	(212) 580−6763
DEC Investigator:	CAENGELH	Contact for more spill info:	MR SUDOL	Contact Person Phone:	(718) 802−5178

Category: Known petroleum or hazardous material release with minimal potential for fire/explosion (indoors or outdoors), drinking water contamination, or releases to surface waters.
Class: Willing RP − DEC Field Response − Corrective Action Initiated, Taken Over, or Completed by RP or Other Agency

Spill Date	Date Cleanup Ceased	Cause of Spill	Meets Cleanup Standards	Penalty Recommended
05/16/1997		EQUIPMENT FAILURE	NO	NO

Material Spilled	Material Class	Quantity Spilled	Units	Quantity Recovered	Units	Resource(s) Affected
TRANSFORMER OIL	PETROLEUM	140.00	GALLONS	0.00	GALLONS	SOIL

Caller Remarks:

REMOVING A TRANSFORMER FROM A VAULT. OIL LEAKED OUT. OIL COLLECTED IN THE SUMP ALSO. SPILL IS IN THE PROCESS OF BEING CLEANED UP

DEC Investigator Remarks:

Prior to Sept, 2004 data translation this spill Lead_DEC Field was "ENGELHARDT"
5/19/97: Mr. Rosado − Ron Cosentino (Customer Service Env. Rep.) told Mr. Marrutolo that sump may have dirt or concrete bottom. Need to determine for purposes of final cleanup. Removed free product already. Cosentino pager (917) 706−7730. Rosado to page Cosentino to call me.

1420 hrs: Sump does not have concrete bottom. 10 ppm PCB in oil. Removed about 3 to 4 feet contaminated soil from sump with vactor. OIl migrating into sump from surrounding. About 170 gallons leaked from transformer. 3 feet of soil/sediment in vault saturated with oil. Sump plugged with concrete.

H.POHEVITZ #69156 O.S TRANSFORMER GANG REPORTS IN VS−5217 [FDR8B83]

N/S 47 ST 286’ E/O 3 AVE SPILLED 10−GALLONS OF OIL WHILE REMOVING TRANSFORMER.RECORDS SHOW OIL TO BE 10PPM & UNIT IS PLUGGED.NO

SEWERS OR WATERWAYS AFFECTED.ENVIRONMENTAL TAG # 06838 INSTALLED.

CIG PRIMEGGIA NOTIFIED AT 12:15HRS

UPDATE: 5/16/97 − 1500

R. RUBINO − 95231 − FLUSH SUPERVISOR, REPORTS <10 PPM CLEANUP COMPLETED WITH SLIX BY S. ROSENKING − 61951 − FLUSH, AND TAG

REMOVED. TJ − 50495

**UPDATE 5−16−97 1625 HRS H.POHEVITZ REPORTS TANKER PUMPED APPROX 50 GALS FROM STRUCTURE AND APPROX 60 GALS FROM UNIT.

PLATE ON UNIT STATES IT HOLDS 255 GALS. APPROX 140 TO 150 GALS IS MISSING. THERE IS NO SEWERS IN VAULT. FLUSH TO CLEAN SUMP.

1645 HRS H.POHEVITZ OS REPORTS OIL IS COMING UP THRU SUMP. HE REPORTS OIL MAY BE UNDER SLAB. 1650 HRS. NOTIFIED R. CONSENTINO.

1710 HRS. C.I.G L. PRIMEGGIA WAS NOTIFIED. LAZ #04425−−−−−−−−−−−1850 HRS. POHEVITZ AS PER CONSENTINO PUT OIL ABSORBENT INTO SUMP TO SOLIDIFY OIL. 1850 HRS.−− FLUSH O.S HOWELL ON THE WAY TO THE LOCATION 1915 HRS.−− POHEVITZ REPORTS SUCKED UP OIL ABSORBENT FROM SUMP−−− SUMP STILL MAKING OIL. 2030 HRS.−−− MR. POHEVITZ RE−EVALUATED WITH MR. CONSENTINO THE INCIDENT AND REPORTS BETWEEN 50−60 GALS OF OIL MISSING. THE UNIT IS BELOW MIN. OIL WAS MIXED IN WITH 3 FEET OF DIRT. THEY CONTINUE TO PUT OIL

ABSORBENT INTO SUMP AND CLEANING. LESS AND LESS OIL COMING UP. 2115 HRS.−−− CONSENTINO LEFT LOCATION.−−−−−−−−−−−−G.DONATONE−−

29799 −−−−−−−−−−− UPDATE 5−17−97 0600 HRS. CLEANUP IN PROGRESS. ENV. MGR. R. CONSENTINO NOTIFIED. OS UG BUCKENBERGER ON THE WAY TO INSPECT JOB.−− C.I.G PRIMEGGIA UPDATED 0910 HRS.−−−1155 HRS. N. SAVOCA FLUSH TRUCK OPERATOR AND OS SERV. BUR. J. SNOOK REPORTS OIL

STILL COMING UP FROM SUMP. INSTALL NEW E.S. TAG #12875. WAITING E.D.R AND ENV. DECISION ON CLEANUP. LAZ#04425. −−−−− UPDATE 5−18−

97 1000 HRS. MR. CONSENTINO TELEPHONED MR. ROSADO, SHIFT MANAGER AT THE CONTROL BOARD AND ASKED FOR AN UPDATE TO THIS

INCIDENT. MR. ROSADO INFORMED HIM THAT OIL IS STILL VISIBLE AFTER FLUSH CREWS WORKED THREE SHIFTS CLEANING. C.I.G UPDATED.

WAITING GUIDANCE ON REMEDIATION FROM ENVIRONMENTAL. −UPDATE 5/19/97 COSENTINO REPORTS MARUTOLLO NETWORKS TO PROFILE JOB. #12255 VDC. ==UPDATE 1100HRS 5/19 ENGELHART DEC CALLED REGARDING PROGRESS OF JOB, WANTS A CALL FROM MR

COSENTINO, PAGED MR COSENTINO @ THIS TIME. #12255 VDC.

UPDATE.− 19−MAR−1997, 11:00, T. LOSCHIAVO REPORTS THAT HE SPOKE TO MARIA RODRIGUEZ AND THAT THE SUMP HAS TO BE DUG 2 FEET

UNTIL NO OIL IS

FOUND, POUR SAND AND SEAL WITH CEMENT. MJR.77809. UPDATE 5−19−97 1326 HRS T.FERNANDEZ OS FLUSH REPORTS NO VISIBLE OIL IN

SUMP. FILLED SUMP WITH 2 BAGS OF SAND AND 2 BAGS OF CONCRETE AND THE EDGE OF CASTING WITH 2 BUCKETS OF QUICK PLUG. HE ALSO

REMOVED E.S.TAG #12875. LAZ #04424 UPDATE 5−19−97 1523 HRS R.COSENTINO REPORTS T.FERNANDEZ OS FLUSH WILL GO TO VS5217 AND

REMOVE CONCRETE AND QUICK PLUG AS PER D.E.C. ORDERS. HE WILL INSTALL E.S.TAG # AND FOLLOW UP DAILY TO CHECK IF OIL IS IN THE

SUMP. LAZ #04425 UPDATE 5−19−97 1930 HRS T.FERNANDEZ REPORTS F.DELLATORRE REMOVED CEMENT FROM SUMP AND INSTALLED

NEW E.S.TAG #48634 1800 HRS 5−19−97 LAZ #04425.....

UPDATE 21−MAY−1997 15:00HRS O.S FERNANDEZ FLUSH REPORTS FERNANDEZ O.S FLUSH & COSENTINO ENVIRONMENTAL WENT TO LOCATION

AT 13;00hrs and checked sump FOR SIGNS OF OIL.UPON ARRIVAL FOUND NO SIGNS OF OIL.WILL RETURN AT 22−MAY−1997 TO RE−CHECK

SUMP.....V.DECANIO UPDATE 5−27−97 1008 HRS R.RUBINO OS FLUSH REPORTS IN VS5217 AS PER R.COSENTINO HE CHECKED THE

SUMP. HE FOUND 6" OF WATER NO OIL. HE LEFT E.S.TAG #12911 IN PLACE TILL FURTHER NOTICE. LAZ #04425

UPDATE 5−28−97 1615 HRS T. fERNANDEZ OS FLUSH REPORTS SOIL SAMPLE TAKEN FROM SUMP TO BE TESTED. ENVIR S.T. LEFT IN PLACE. BF

#44596 ********UPDATE 09−JUN−1997 08:50:00 REPORTS AS OF 06−JUN−1997 14:00:00 TINO FERNANDEZ REPORTS IN VS−5217 REMOVED 1’ OF SOIL & RESAMPLED FOR T.P.H ENVIORNMENTAL STOP TAG STILL IN PLACE LOGGED BY CAPPADONA #24292

UPDATE: 7/9/97 − 1300

STRUCTURE RESAMPLED BY C. FERNANDEZ − O.S. − FLUSH. TJ − 50495

*UPDATE 7−24−97 1450

HRS FERNADEZ OS FLUSH REPORTS THAT J.RUSSO & FERNADEZ DUG DOWN 27" IN SUMP AND RESAMPLE FOR (TPH) . WAITING RESULTS.

E.S.TAG IS STILL IN STRUCTURE.

UPDATE: 8/4/97 − 1045

J. RUSSO − 58886 − FLUSH, REPORTS SUMP FILLED WITH SAND GRAVEL & CEMENT. TAG #12911 REMOVED. INCIDENT IS CLOSED.

Map Identification Number 352 **B'KLYN QNS EXPWY & 23RD** **Spill Number: 9404935** **Close Date: 07/11/1994**
BROOKLYN QUEENS EXPRESSWAY & 23RD BROOKLYN, NY TT−Id: 520A−0051−144

MAP LOCATION INFORMATION
Site location mapped by: MANUAL MAPPING (3)
Approximate distance from property: 2337 feet to the NE

ADDRESS CHANGE INFORMATION
Revised street: 23RD ST / 3RD AVE
Revised zip code: 11232

Source of Spill: COMMERCIAL VEHICLE Spiller: J & J INTERNATIONAL Spiller Phone: (718) 481−7400
Notifier Type: Fire Department Notifier Name: Notifier Phone:
Caller Name: FIREMAN MOUZA Caller Agency: NYC FD Caller Phone: (917) 982−5464
DEC Investigator: O'DOWD Contact for more spill info: Contact Person Phone:

Category: Known or probable release, where, without action, there is a potential for a fire/explosion hazard (indoors or outdoors), contamination of drinking water supplies, or significant release to surface waters.
Class: Willing RP − DEC Field Response − Corrective Action Initiated, Taken Over, or Completed by RP or Other Agency

Spill Date	Date Cleanup Ceased	Cause of Spill	Meets Cleanup Standards	Penalty Recommended
07/11/1994	07/11/1994	TRAFFIC ACCIDENT	UNKNOWN	NO

Material Spilled	Material Class	Quantity Spilled	Units	Quantity Recovered	Units	Resource(s) Affected
DIESEL	PETROLEUM	150.00	GALLONS	0.00	GALLONS	SOIL

Caller Remarks:

2 T. T. GOT IN ACCIDENT . ELEVATED HIGHWAY−SPILL CONTAINED. 7/11/94 AT 310 P.M. ON OUTSIDE OF BQE, SAND HAD BEEN APPLIED & NYC TRAFFIC TO GO THERE NOW.

DEC Investigator Remarks:

Prior to Sept, 2004 data translation this spill Lead_DEC Field was "0'DOWD"

Map Identification Number 353 **214 23RD ST** **Spill Number: 9514066** **Close Date: 02/06/1998**
214 23RD ST BROOKLYN, NY TT−Id: 520A−0047−842

MAP LOCATION INFORMATION
Site location mapped by: PARCEL MAPPING (2)
Approximate distance from property: 2602 feet to the ENE

ADDRESS CHANGE INFORMATION
Revised street: NO CHANGE
Revised zip code: NO CHANGE

Source of Spill:	UNKNOWN	Spiller:	CON EDISON	Spiller Phone:	
Notifier Type:	Local Agency	Notifier Name:	CON−ED	Notifier Phone:	(212) 580−6763
Caller Name:	CHANTEL VINSON	Caller Agency:	NYC DEP	Caller Phone:	(718) 595−6777
DEC Investigator:	JHOCONNE	Contact for more spill info:		Contact Person Phone:	

Category: Known petroleum or hazardous material release with minimal potential for fire/explosion (indoors or outdoors), drinking water contamination, or releases to surface waters.
Class: Willing RP − DEC Field Response − Corrective Action Initiated, Taken Over, or Completed by RP or Other Agency

Spill Date	Date Cleanup Ceased	Cause of Spill	Meets Cleanup Standards	Penalty Recommended
02/05/1996		HUMAN ERROR	NO	NO

Material Spilled	Material Class	Quantity Spilled	Units	Quantity Recovered	Units	Resource(s) Affected
DIELECTRIC FLUID	PETROLEUM	800.00	GALLONS	0.00	GALLONS	SOIL

Caller Remarks:

CALLER DIDN’T ASK CERTAIN QUESTIONS − APPARENTLY CON−ED PUNCTURED SOME SORT OF FEEDER LINE AND THE DI−ELECTRIC FLUID IS LEAKING INTO

THEIR HOLE

DEC Investigator Remarks:

Prior to Sept, 2004 data translation this spill Lead_DEC Field was "O’CONNELL"
SAME AS 9514065

Map Identification Number 354 **FEEDER 42232** **Spill Number: 9514065** **Close Date: 09/22/2006**
IFO 214 23RD ST/4TH & 5TH BROOKLYN, NY TT−Id: 520A−0047−845

MAP LOCATION INFORMATION
Site location mapped by: PARCEL MAPPING (2)
Approximate distance from property: 2602 feet to the ENE

ADDRESS CHANGE INFORMATION
Revised street: 214 23RD ST
Revised zip code: 11232

Source of Spill:	COMMERCIAL/INDUSTRIAL	Spiller:	ANDREW PETE − CON EDISON	Spiller Phone:	(212) 460−3849
Notifier Type:	Responsible Party	Notifier Name:	MR ROSADO	Notifier Phone:	(212) 580−6763
Caller Name:	TIM SOLICH	Caller Agency:	CON ED	Caller Phone:	(212) 580−6763
DEC Investigator:	JHOCONNE	Contact for more spill info:	JOHN HAGGERTY	Contact Person Phone:	(212) 580−5420

Category: Known petroleum or hazardous material release with minimal potential for fire/explosion (indoors or outdoors), drinking water contamination, or releases to surface waters.

Class: Willing RP − DEC Field Response − Corrective Action Initiated, Taken Over, or Completed by RP or Other Agency

Spill Date	Date Cleanup Ceased	Cause of Spill	Meets Cleanup Standards	Penalty Recommended
02/05/1996		HUMAN ERROR	NO	NO

Material Spilled	Material Class	Quantity Spilled	Units	Quantity Recovered	Units	Resource(s) Affected
DIELECTRIC FLUID	PETROLEUM	800.00	GALLONS	0.00	GALLONS	SEWER

Caller Remarks:

A CONTRACTOR DAMAGED A 6INCH DIELECTRIC FEEDER PIPE AND IT SPILLED INTO THE LAND AND INTO A SEWER − CON ED IN PROCESS OF CLEAN UP

DEC Investigator Remarks:

Prior to Sept, 2004 data translation this spill Lead_DEC Field was "O'CONNELL"

Duplicate spill #9514066. Water service was leaking at 214 23rd St. Plumber dug hole − feeder lost pressure, oil is coming up out of ground onto road. some ran into sanitary sewer, Con Ed diverted remainder into nearby manhole. Water service is shut off. Dielectric tankers were used to collect spilled oil. Con Ed is to clamp the feeder ASAP. Analytical results on the oil are due at 2−3 PM. PCB count unknown at this time. Will have cars moved, remove snow, clean street. Current pressure at 5 to 6 psi.

Source of leak identified by Con Ed as a 1" leak in the water service line to 214 23rd St. water leaking from service line agitated sand near feeder, polishing cable finish off. DEP instructed the homeowner that it was their own responsibility to replace the water service line.

Temporary clamp installed by 2:45 PM. Pressure reduced to 0 psi. Permanent weld to be made by midnight crew. PCB results − 4 ppm. (CAE)

2/13/95: Spoke with Joe Oliverto, S&TO − excavated 2−3 feet below feeder, collected 5 samples −to Karel Konrad. 6" recovery well installed by MEG. (CAE)

APPENDIX B SITE NO. 62.

2/23/05 − Draft site investigation work plan, prepared by CDM, submitted for review. (JHO)

5/2/05: Comment letter sent to Con Ed − required modification of QAPP. (SKA)

6/7/05: Revised Final SIWP submitted. (JHO)

6/29/05: SIWP approved. (SKA)

8/2/06: Site Investigation and Remediation Plan submitted. Assigned to Shaun Bollers for review. (JHO)

9/20/06: Based on review of SIRP, no residual contamination from this incident was detected in soil or groundwater. Copy of report and no further action letter contained in eDocs. Close out. (JHO)

THE FOLLOWING CLOSED SPILLS FOR THIS CATEGORY WERE REPORTED BETWEEN 1/8 MILE AND 1/2 MILE FROM THE SUBJECT ADDRESS. THESE SPILLS WERE REPORTED TO BE LESS THAN 100 UNITS IN QUANTITY AND CAUSED BY: EQUIPMENT FAILURE, HUMAN ERROR, TANK OVERFILL, DELIBERATE SPILL, TRAFFIC ACCIDENT, HOUSEKEEPING, ABANDONED DRUM, OR VANDALISM. THESE SPILLS ARE NEITHER MAPPED NOR PROFILED IN THIS REPORT.

FACILITY ID	FACILITY NAME	STREET	CITY
9607575	NY CROSS HARBOR RR	4302 FIRST AVE	BROOKLYN
9508159	BUSH TERMINAL	4302 FIRST AVE	BROOKLYN
9608550	BROOKLYN CROSS HARBOR	RAILYARD 4302 1ST AV	BROOKLYN
1101228	OUTSIDE BACKYARD	156 30TH STREET	BROOKLYN
9903651	MH #4093	4TH AVE & 36TH ST	BROOKLYN
0806536	852 4TH AVE	852 4TH AVE	BROOKLYN
0806537	CON ED	852 4TH AVE	BROOKLYN
0003808	MANHOLE 57618	44TH ST/2ND AVE	BROOKLYN
9416624	29TH STREET / 2ND AVENUE	29TH STREET/2ND AVENUE	BROOKLYN
9512198	GOWANUS BAY	29TH STREET & 2ND AVENUE	BROOKLYN
0300182	RELIANT ENERGY	29TH STREET & 2ND AVENUE	BROOKLYN
8909407	DEP PUMPING STA / BKLN	29TH ST @ 2ND AVE	BROOKLYN
9507300	29TH ST & 2ND AVE	29TH STREET & 2ND AVENUE	BROOKLYN
0011417	IN THE SEWER	I/F/O 122 29TH ST	BROOKLYN
0109408	ON 3RD AV	3RD AVE & 29TH ST	BROOKLYN
8904687	3RD AVE & 29TH ST/BKLYN	3RD AVE & 29TH STREET	NEW YORK CITY
0814666	214940; 41ST STREET AND 3RD AVENUE	41ST STREET AND 3RD AVENUE	NEW YORK
0814504	213875; 41 ST AND 3RD AVE	41 ST AND 3RD AVE	NEW YORK
0601958	GOWANUS BAY	29 29TH ST/2ND AVE	BROOKLYN
0911335	EXXONMOBIL 10019	875 4TH AVE	BROOKLYN
1004336	PAVEMENT	38TH ST AND 4TH AVE	BROOKLYN
8606188	4TH AVE.AND 38TH ST./ GAS	4TH AVE AND 38THST.	NYC
9604636	72 PRECINCT NYPD −DDC	830 4TH AVENUE	BROOKLYN
0609458	AMERADA HESS#32576	83 3TH AVE	BROOKLYN
0611029	2− FAMILY HOME	324 41ST STREET	BROOKLYN

9901850	V# VS6058	39TH STREET & 4TH AVE	BROOKLYN
1006560	420 2ND AVE	420 2ND AVE	BROOKLYN
1103351	GOWANUS BAY	420 2ND AVE	BROOKLYN
9911584	BETWEEN 2ND AV & 3RD AV	45TH ST BET 2ND & 3RD AVE	BROOKLYN
0301558	265 45TH STREET	265 45TH STREET	BROOKLYN
0205619	ACROSS FROM 4473	FIRST AVE	BROOKLYN
0003749	MANHOLE 4084	40TH ST/4TH AVE	BROOKLYN
9510993	171−173 29TH ST	171−173 29TH ST	BROOKLYN
0505894	MAHOLE 4002	4TH AVENUE AND 28 STREET	BROOKLYN
9804838		3RD AVE/27TH STREET	BROOKLYN
9001875	GOWANUS CANAL/27TH ST&3RD	27TH STREET & 3RD AVENUE	BROOKLYN
0904653	GOWANUS WORK OUT LOCATION	27 TH AND 3 RD AVE	BROOKLYN
0008086	CON EDISON	27TH STREET & 3RD AVENUE	BROOKLYN
0104403		3RD AVE & 27TH STREET	BROOKLYN
9312300	27 ST / 3RD AVENUE	27 ST/3RD AVENUE	BROOKLYN
9503636	27TH ST & 3RD AVE	27TH STREET & 3RD AVENUE	BROOKLYN
1108630	CON EDISON GOWANAS SUBSTATION	CON EDISON GOWANAS SUBSTATION	BROOKLYN
0009003	MANHOLE 45501	4TH AVE/41ST ST	BROOKLYN
0401833	MANHOLE #4049	SW CORN. 41ST & 4TH AVE	BROOKLYN
0000973	236	46TH STREET	BROOKLYN
9614390	JUNICIC	776 3RD AVENUE	BROOKLYN
8800491	850 5TH AVE/MANH/AMOCO	850 5TH AVE	NEW YORK CITY
1010652	CON EDISON GOWANUS WORKOUT	99 27TH ST	BROOKLYN
1004811	GOWANUS FACILITY	99 27TH ST	BROOKLYN
9607420	GUOWANUS GAS TERMINAL	29TH STREET & 2ND AVENUE	BROOKLYN
9607252	GOWANUS SITE	29TH STREET & 2ND AVENUE	BROOKLYN
0111292	GOWANUS SUB STATION	27TH STREET/3RD AVE	BROOKLYN
0602052	GOWANUS SUBSTATION	99 27 STREET	BROOKLYN
0602382	GOWANUS SUBSTATION	99 27 STREET	BROOKLYN
1009964	GOWANUS SUBSTATION	3RD AVE AND 27TH STREET	BROOKLYN
0013029	GOWANS SUB STATION	3RD AVENUE & 28TH STREET	BROOKLYN
1006732	GOWANAS SUBSTATION	27TH ST AND 3RD AVE	BROOKLYN
1101298	TOWANDUS SUBSTATION	27TH ST AND 3RD	BROOKLYN
1108493	GOWANUS SUB STATION	27TH ST AND 3RD AVE	BROOKLYN
9607073	GOWANUS SUB STATION	27TH STREET & 3RD AVENUE	BROOKLYN
9606295	GOWANUS SUB STATION	27TH STREET & 3RD AVENUE	BROOKLYN
0806965	GOWANUS SUB STATION	27 AND 3RD AVE	BROOKLYN
0603957	GOWANUS S/S. POTHEADS ON FDR 42422	27 ST & 3 AVE. SUBSTATION	BROOKLYN
0711129	GOWANUS S/S. XFMR # 2	27 STREET & 3 AVENUE. SUBSTATION	BROOKLYN
0513510	GOWANUS SUBSTATION	27 ST & 3RD AVE	BROOKLYN
9606163	GOWANUS SUBSTATION	27TH STREET & 3RD AVENUE	BROOKLYN
9606161	GOWANUS SUBSTATION	27TH STREET & 3RD AVENUE	BROOKLYN
9912011	GOWANUS SUB STATION	27TH ST	BROOKLYN
0103823	GOWANUS SUBSTATION	104 27TH ST	BROOKLYN

0704261	GOWANUS S/S − FLANGE, FDR 42G24, A−PH	99 27 STREET − GOWANUS SUBSTATION	BROOKLYN
9712263	GOWANUS SUBSTATION	29TH STREET/2ND AVENUE	BROOKLYN
9607267	GOWANUS SUB STATION	29TH STREET & 2ND AVENUE	BROOKLYN
0200229	GOWANUS SUBSTATION	27TH STREET/3RD AVE	BROOKLYN
0613086	ONE PINT OIL FOUND NEAR VAULT 5157	99 27 STREET	BROOKLYN
9503549	GOWANUS SUBSTATION	3RD AVE & 27TH STREET	BROOKLYN
9502602	GOWANUS SUBSTATION	27TH STREET/3RD AVE	BROOKLYN
9706976	GOWANUS SUBSTATION	27TH STREET/3RD AVE	BROOKLYN
0204777	GOWANUS SUB STATION	104 27TH ST	BROOKLYN
0408486	156070	99 27 STREET	BROOKLYN
9606095	GOWANUS SUB−STATION	27TH STREET & 3RD AVENUE	BROOKLYN
9605558	GOWANUS SUBSTATION	27TH STREET & 3RD AVENUE	BROOKLYN
0701660	GOWANUS S/S. QT DIESEL FUEL ON SOIL	27 ST & 3 AVE, GOWANUS SUBSTATION	BROOKLYN
0201428	GOWANUS SUB STATION	3RD AVE & 27TH STREET	BROOKLYN
9516684	GOWANUS SUB STATION	27TH STREET/3RD AVE	BROOKLYN
1000451	GOWANUS SUB STATION	99 27TH ST	BROOKLYN
9602403	GOWANUS SUBSTATION	27TH STREET & 3RD AVENUE	BROOKLYN
0104654	GOWANUS SUBSTATION	29TH STREET & 2ND AVENUE	BROOKLYN
9514100	GOWANUS SUBSTATION	29TH STREET/2ND AVENUE	BROOKLYN
0010795	GOWANUS SUBSTATION	27TH STREET/3RD AVE	BROOKLYN
0012530	GOWANUS SUBSTATION	27TH STREET & 3RD AVENUE	BROOKLYN
0013026	GOWANUS SUB STATION	3RD AVE & 27TH STREET	BROOKLYN
9602304	GOWANAS SUB−STATION	29TH STREET/2ND AVENUE	BROOKLYN
9913222	GOWANUS SUBSTATION	27TH STREET & 3RD AVENUE	BROOKLYN
0004423	GOWANUS SUB STATION	27TH STREET & 3RD AVENUE	BROOKLYN
0000065	GR 2 GOWANUS SUBSTATION	27TH STREET/3RD AVE	BROOKLYN
0101268	GOWANUS SUBSTATION	27TH STREET & 3RD AVENUE	BROOKLYN
0103083	GOWANUS SUBSTATION	27TH STREET/3RD AVE	BROOKLYN
0108169	GOWANUS SUB−STATION	27TH STREET/3RD AVE	BROOKLYN
0104431	GOWANUS SUB STATION	3RD AVE & 27TH STREET	BROOKLYN
0207305	GOWANUS SUBSTATION	THIRD AVE & 27TH ST	BROOKLYN
0205192	GOWANUS SUBSTATION	3RD AVE & 27TH STREET	BROOKLYN
0207078	GOWANUS SUB STATION	27TH STREET & 3RD AVENUE	BROOKLYN
0012528	GOWANUS SUBSTATION	27TH STREET & 3RD AVENUE	BROOKLYN
9809858	GOWANUS SUBSTATION	27TH STREET & 3RD AVENUE	BROOKLYN
0307827	GOWANUS SUB STATION	27TH STREET & 3RD AVENUE	BROOKLYN
9614802	GOWANUS SUB STATION	27TH STREET & 3RD AVENUE	BROOKLYN
0109646	GOWANUS SUBSTATION	27TH STREET & 3RD AVENUE	BROOKLYN
9813239	GOWANUS SUBSTATION	27TH STREET & 3RD AVENUE	BROOKLYN
9809718	GOWANUS SUBSTATION	27TH STREET/3RD AVE	BROOKLYN
0111270	GOWANUS SUB STATION	27TH STREET & 3RD AVENUE	BROOKLYN
9704137	GOWANUS SUBSTATION	27 ST/3RD AVENUE	BROOKLYN
0110033	GOWANUS SUBSTATION	3RD AVE & 27TH STREET	BROOKLYN
9514326	GOWANUS SUB STA	27TH STREET & 3RD AVENUE	BROOKLYN

9801555	GOWANUS SUBSTATION	27TH STREET & 3RD AVENUE	BROOKLYN
0111239	GOWANUS SUBSTATION	27TH STREET & 3RD AVENUE	BROOKLYN
9900747	GOWANUS SUBSTATION	27TH STREET & 3RD AVENUE	BROOKLYN
9509960	GOWANUS SUB STATION	29TH ST @ 2ND AVE	BROOKLYN
9812645	GOWANUS SUB STATION	27TH STREET & 3RD AVENUE	BROOKLYN
9913299	GOWANUS SUBSTATION #4	27 ST & 3RD AVE	BROOKLYN
0411513	GOWANUS SUBSTATION	3RD AVE/27TH STREET	BROOKLYN
0604016	BUS YARD	173 47TH STREET	BROOKLYN
0401270		223 47TH ST	BROOKLYN
1003164	DRUM RUN	123 47TH ST (BTWN 1ST AND 2ND AVE)	BROOKLYN
9906753	UNIVERSAL COFFEE	123 47TH ST	BROOKLYN
9806219	WEST OF TRACK 17	BUSH TERMINAL RR YARD	BROOKLYN
9204944	5TH AVE & 36TH ST/AMOCO	5TH AVE & 36TH ST	SUNSET PARK
0205785	MH 3989	32ND ST AND 5TH AVE	BROOKLYN
9611456	GOWANEUS GAS TURBINE	29TH STREET & 2ND AVENUE	BROOKLYN
9609686	GOWANUS GAS TURBINE SITE	29TH STREET/2ND AVENUE	BROOKLYN
9606876	GOWANUS TURBINE SITE	29TH STREET & 2ND AVENUE	BROOKLYN
9606753	GOWANUS GAS TURBINES	29TH ST @ 2ND AVE	BROOKLYN
9607675	GOWANUS TURBINE	29TH STREET & 2ND AVENUE	BROOKLYN
9807999	GOWANUS GAS TURBINE SITE	29TH STREET & 2ND AVENUE	BROOKLYN
9805265	GOWANUS GAS TURB BARGE #3	29TH STREET/2ND AVENUE	BROOKLYN
9809262	GOWANUS GAS TURBINE SITE	29TH STREET/2ND AVENUE	BROOKLYN
9707445	GOWANUS GAS TURBINE PLNT	29TH STREET/2ND AVENUE	BROOKLYN
9800342	GOWANUS GAS TURBINES	29TH STREET & 2ND AVENUE	BROOKLYN
9501545	GOWANUS GAS TURBINES	29TH STREET/2ND AVENUE	BROOKLYN
9510696	GOWANUS GAS TURBINE SITE	29TH STREET & 2ND AVENUE	BROOKLYN
9416627	CON EDISON TURBINE PLANT	29TH STREET/2ND AVENUE	BROOKLYN
9416330	GOWANUS GAS TURBINE	29TH STREET/2ND AVENUE	BROOKLYN
9602500	GOWANUS GAS TURBINES	29TH STREET/2ND AVENUE	BROOKLYN
9601992	GOWANUS GAS TURBINES	29TH STREET/2ND AVENUE	BROOKLYN
9606399	GOWANUS GAS TURBINES	29TH STREET & 2ND AVENUE	BROOKLYN
9603549	GOWANUS GAS TURBIN	29TH STREET/2ND AVENUE	BROOKLYN
9511453	GOWANUS GAS TURBINES	29TH STREET & 2ND AVENUE	BROOKLYN
9516664	GOWANUS GAS TURBINE SITE	29TH STREET/2ND AVENUE	BROOKLYN
0405038	29TH ST	2ND AVE	BROOKLYN
0910104	GOAANUS GAS TURBINES	29TH ST AND 2ND AVE	BROOKLYN
9603936	GOWANUS GAS TURBINE SITE	28TH ST AND 2ND AVE	BROOKLYN
9403702	CON EDISON	27TH ST & 2ND AVE	BROOKLYN
0201137	ASTORIA GEN LT	29TH ST/2ND ST	BROOKLYN
9106129	27TH ST & 3RD AVE	27TH STREET & 3RD AVENUE	BROOKLYN
9707974	GOWANUS FACILITY	29TH STREET/2ND AVENUE	BROOKLYN
9701457	29TH ST AND 2ND AVE	29TH STREET & 2ND AVENUE	BROOKLYN
9815563	GOWANUS GAS TURBINE STA	20 MAIN ST/2ND AVE	BROOKLYN
9913302	GOWANUS TURBINE SITE	27TH ST/2ND AVE	BROOKLYN

9909657	GOWANUS GAS TURBINES	29TH STREET & 2ND AVENUE	BROOKLYN
0506380	GOWANAS GAS TURBINE	29TH STREET/2ND AVENUE	BROOKLYN
0310136	GOWANUS GAS TURBINES	29TH 2ND AVE	BROOKLYN
9806837	GOWANES GAS TURBINE SITE	29TH STREET & 2ND AVENUE	BROOKLYN
9410895	GOWANUS GAS TURBINE SITE	29TH ST 2ND AVE	BROOKLYN
9815574	GOWAMUS GAS TURBINE FAC.	29TH STREET/2ND AVENUE	BROOKLYN
9413496	GOWANUS TURBINE SITE	27TH STREET/3RD AVE	BROOKLYN
9416198	GOWANUS GAS TURBINE SITE	3RD AVE/27TH STREET	BROOKLYN
9405594	GOWANUS GAS TURBINE SITE	27TH STREET & 3RD AVENUE	BROOKLYN
9314083	GOWANUS GAS TURBINES	27TH STREET & 3RD AVENUE	BROOKLYN
9313301	GOWANUS GAS TURBINES	27TH STREET & 3RD AVENUE	BROOKLYN
9405590	GOWANUS GAS TURBINES	27TH STREET & 3RD AVENUE	BROOKLYN
9401921	GOWANUS GAS TURBINES	27TH STREET & 3RD AVENUE	BROOKLYN
0700921	LEAKING XFMR IN VS #6635	5 AVENUE & 38 STREET	BROOKLYN
0511357	VAULT # VS6959	5 AVENUE & 38 STREET	BROOKLYN
9803068	871 5TH AVE	871 5TH AVE	BROOKLYN
9705882	JACKIE GLEASON DEPOT	871 5TH AVE	BROOKLYN
9510771	JACKIE GLEASON DEPOT	871 5TH AVE	BROOKLYN
0108415	JACKIE GLEASON BUS DEPOT	JACKIE GLEASON BUS DEPOT	BROOKLYN
0302340	JACKIE GLEASON DEPOT	DEPOT	BROOKLYN
9301968	847 5TH AVE	847 5TH AVE	BROOKLYN
9302753	847 5TH AVE	847 TH 5 AVE	BROOKLYN
0702346	JACKIE GLEASON BUS DEPOT	5TH AVE	BROOKLYN
0012211	JACKIE GLEASON BUS DEPOT	875 5TH AVE	BROOKLYN
1003703	JACKIE GLEASON BUS DEPOT	5TH AVE AND 39TH ST	BROOKLYN
0702197	JACKIE GLEASON BUS DEPOT	871 5TH AVE	BROOKLYN
9010994	39TH ST & 5TH AVE/BKLYN	39TH STREET & 5TH AVENUE	NEW YORK CITY
9810887	MANHOLE #5792	4TH AVE & 44TH ST	BROOKLYN
9205798	4TH AVE BET 25TH & 26TH	4TH AVE/BETWEEN 25 &26TH	BROOKLYN
0007444	MANHOLE 5269	4TH AVE & 26TH ST	BROOKLYN
0508268	SMALL PAIL SIDEWALK	213 48TH STREET	BROOKLYN
0110089	4381 MANHOLE	25TH ST/3RD AVE	BROOKLYN
0008744	MH 5553	3RD AVE/27TH STREET	BROOKLYN
0408297	VAULT #VS−3329	45TH ST & 4TH AVE	BROOKLYN
0707009	TWO OZ CABLE OIL IN MANHOLE #32996	28 STREET & 5 AVENUE	BROOKLYN
9611806	BROOKLYN WEST 07 DOS −DDC	5100 1ST AVENUE	BROOKLYN
1110357	TIME WARNER BLDG	769 5TH AVE	BROOKYLN
1000775	DRUM RUN	UNDER GOWANES BTWN 24ST & 25ST	BROOKLYN
8902919	25TH ST STATION/R TRAIN	25TH ST STATION	NEW YORK CITY
0608336	ONE GALLON OIL IN TM #3218	46 STREET & 4 AVENUE	BROOKLYN
0911271	ROADWAY	171 50TH STREET B/W 1ST AND 2ND AVE	BROOKLYN
9402784	737 4TH AVE	737 4TH AVE	BROOKLYN
0711480	PARKING LOT	273 49TH STREET	BROOKLYN
0610965	RESIDENTIAL BUILDING	423 46TH ST	BROOKLYN

1010412	NY POWER AUTHORITY POWER PLANT	730 3RD AVE	BROOKLYN
1101207	AIR	730 3RD AVE	BROOKLYN
1010032	NY POWER AUTHORITY/ GOWNAS POWER PLANT	730 3RD AVE	BROOKLYN
1011757	NY POWER AUTHORITY	730 3RD AVE	BROOKLYN
9704675	IN STREET	4TH AVE & 47TH ST	BROOKLYN
9611707	3RD AVE + 49TH ST	3RD AVE + 49TH ST	BROOKLYN
0009736	38TH STREET YARD	6TH AVE/38TH ST	BROOKLYN
0330042	38TH STREET YARD	9TH AVENUE & 38TH STREET	BROOKLYN
0901401	23 AND 3RD GENERATING PLANT	' 23 AND 3RD AVE'	BROOKLYN
9905972	IN ROAD	3RD AVE & 23RD ST	BROOKLYN
8804576	50TH ST & 2ND AVE/BKLYN	50TH STREET & 2ND AVE	BROOKLYN
0801522	DRUM RUN	50TH & 2ND AVE	BROOKLYN
1001289	GOWANUS POWER PLANT	23RD ST AND 3RD AVE	BROOKLYN
1002413	POWER PLANT	23RD AND 3RD AVE	BROOKLYN
9814704	273 50TH ST	273 50TH ST	BROOKLYN
0510375	APARTMENT	725 4TH AVE	BROOKLYN
9103111	249 24TH ST	249 24TH ST	BROOKLYN
9802278	SALEM TRUCK LEASING	5001 2ND AVE	BROOKLYN
9806222	740 5TH AVE	740 5TH AVENUE	BROOKLYN
0814306	212617; 5 AVE AND 45 ST	5 AVE AND 45 ST	NEW YORK
9808361	MANHOLE 58049	4TH AVE/49TH ST	BROOKLYN
9808359	MANHOLE 5822	4TH AVE/49TH ST	BROOKLYN
9809002	MANHOLE 5580	3RD AVE/22ND ST	BROOKLYN
9503163	95 22ND STREET	95 22ND ST & 3RD AVE	BROOKLYN
9807662		3RD AVENUE & 22ND STREET	BROOKLYN
0009398		24TH ST & 5TH AVE	BROOKLYN
0900900	GREENWOOD SUB STATION	24TH ST & 5TH AV	BROOKLYN
9810519		162 22ND ST	BROOKLYN



NO OIL STORAGE FACILITIES LARGER THAN 400,000 GALLONS IDENTIFIED WITHIN 1/8 MILE SEARCH RADIUS



PETROLEUM BULK STORAGE FACILITIES LESS THAN 400,000 GALLONS IDENTIFIED WITHIN THE 1/8 MILE SEARCH RADIUS

PLEASE NOTE: * Compass directions can vary substantially for sites located very close to the subject property address.

Map Identification Number 355 **BUSH TERMINAL** **Facility Id: 2−610527** **Source: NYS DEC**
882 3RD AVENUE BROOKLYN, 11232 TT−Id: 640A−0081−210

MAP LOCATION INFORMATION
Site location mapped by: MANUAL MAPPING (3)
Approximate distance from property: 0 feet

ADDRESS CHANGE INFORMATION
Revised street: NO CHANGE
Revised zip code: NO CHANGE

Facility Type: Other
Site Status: Active
Expiration Date of the facility's registration certificate: 02/21/2012
Operator Name: ALLAN MOY
Operator Phone #: (212) 949−1600
Owner Name: ULRIC GLOUDON − AGENT
Owner Company: ACCESS IT
Owner Type: Corporate or Commercial
Owner Address: 55 MADISON AVENUE, MORRISTOWN, NJ 07960

TANK NUMBER	TANK STATUS	TANK CONTENT	CAPACITY GALLONS	TANK LOCATION	INSTALL DATE	TEST DATE	CLOSE DATE
001	In Service	#2 Fuel Oil	3000	Aboveground on Crib Rack or Cradle	02/21/2007		

TANK NUMBER: 001
TANK TYPE: Steel/Carbon Steel/Iron
TK INT. PROTECTION: None
TANK EXT. PROTECTION: Painted/Asphalt Coating
TANK LEAK DETECTN: Interstitial − Electronic Monitoring
TK SEC. CONTAINMNT: Vault (w/access)
PIPING EXT. PROTECTN: Painted/Asphalt Coating
PIPING LEAK DETECTN: Interstitial − Electronic Monitoring
PIPE SEC. CONTAINMNT: None
PIPING TYPE: Steel/Carbon Steel/Iron
PIPING LOCATION: Aboveground
OVERFILL PROTECTION: High Level Alarm
SPILL PREVENTION: None
DISPENSER METHOD: Suction

Map Identification Number 356 **AT&T BROOKLYN (NY4841** **Facility Id: 2−611033** **Source: NYS DEC**
882 THIRD AVE. BROOKLYN, 11232−1902 TT−Id: 640A−0086−954

MAP LOCATION INFORMATION
Site location mapped by: MANUAL MAPPING (3)
Approximate distance from property: 0 feet

ADDRESS CHANGE INFORMATION
Revised street: 882 3RD AVE
Revised zip code: NO CHANGE

Facility Type: Other
Site Status: Active
Expiration Date of the facility's registration certificate: 01/01/2016
Operator Name: CHARLENE MIRAGLIA
Operator Phone #: (914) 397−5411
Owner Name: RAYSHELL WAMSLEY − EH&S MANAGER
Owner Company: AT&T SERVICES, INC DBA AT&T
Owner Type:
Owner Address: 308 S AKARD ST., RM 1700, DALLAS, TX 75202

TANK NUMBER	TANK STATUS	TANK CONTENT	CAPACITY GALLONS	TANK LOCATION	INSTALL DATE	TEST DATE	CLOSE DATE
NY4841A001	In Service	Diesel	2000	Aboveground on Crib Rack or Cradle	10/01/2001		
NY4841A002	In Service	#2 Fuel Oil	200	Aboveground on Crib Rack or Cradle	10/01/2001		

TANK NUMBER: NY4841A001
TANK EXT. PROTECTION: None
PIPING EXT. PROTECTN: None
PIPING TYPE: No Piping
OVERFILL PROTECTION: High Level Alarm
TANK TYPE: Steel/Carbon Steel/Iron
TANK LEAK DETECTN: Interstitial − Electronic Monitoring
PIPING LEAK DETECTN: None
PIPING LOCATION: No Piping
SPILL PREVENTION: None
TK INT. PROTECTION: None
TK SEC. CONTAINMNT: Modified Dbl−Walled (Abovegrd)
PIPE SEC. CONTAINMNT: None
DISPENSER METHOD:

TANK NUMBER: NY4841A002
TANK EXT. PROTECTION: None
PIPING EXT. PROTECTN:
PIPING TYPE: Steel/Carbon Steel/Iron
OVERFILL PROTECTION: High Level Alarm
TANK TYPE: Steel/Carbon Steel/Iron
TANK LEAK DETECTN: None
PIPING LEAK DETECTN: None
PIPING LOCATION: Aboveground
SPILL PREVENTION: Catch Basin
TK INT. PROTECTION: None
TK SEC. CONTAINMNT: None
PIPE SEC. CONTAINMNT: None
DISPENSER METHOD: Suction

Map Identification Number 357 **INDUSTRY CITY ASSOCIATES** **Facility Id: 2−285927** **Source: NYS DEC**
551 2ND AVENUE BROOKLYN, 11232−9954 TT−Id: 640A−0011−742

MAP LOCATION INFORMATION
Site location mapped by: MANUAL MAPPING (3)
Approximate distance from property: 0 feet

ADDRESS CHANGE INFORMATION
Revised street: NO CHANGE
Revised zip code: NO CHANGE

Facility Type: Municipality (Incl. WWTPs, Utilities, Swimming Pools)
Site Status: Active
Expiration Date of the facility's registration certificate: 04/01/2016
Operator Name: MICHAEL PENNELLA
Operator Phone #: (718) 965−6450
Owner Name: MICHAEL PENNELLA − OPERATION DIRECTOR
Owner Company: INDUSTRY CITY ASSOCIATES
Owner Type: Corporate or Commercial
Owner Address: 882 3RD AVE − 12TH FL, BROOKLYN, NY 11232

TANK NUMBER	TANK STATUS	TANK CONTENT	CAPACITY GALLONS	TANK LOCATION	INSTALL DATE	TEST DATE	CLOSE DATE
001	Closed Prior to Micro Conversion 03/91	#2 Fuel Oil	36000	Underground	08/01/1979		
5	In Service	#2 Fuel Oil	20000	Abovegrnd − In Contact w/Imperv. Barrier	04/01/1992	04/01/1998	

TANK NUMBER: 001
TANK EXT. PROTECTION: None
PIPING EXT. PROTECTN: None
PIPING TYPE: Steel/Carbon Steel/Iron
OVERFILL PROTECTION: Product Level Gauge (A/G)
TANK TYPE: Steel/Carbon Steel/Iron
TANK LEAK DETECTN: In−Tank System (ATG)
PIPING LEAK DETECTN:
PIPING LOCATION: No Piping
SPILL PREVENTION:
TK INT. PROTECTION: None
TK SEC. CONTAINMNT: Excavation/Trench Liner System
PIPE SEC. CONTAINMNT:
DISPENSER METHOD: Suction

TANK NUMBER: 5
TANK EXT. PROTECTION: Painted/Asphalt Coating
PIPING EXT. PROTECTN: Painted/Asphalt Coating
PIPING TYPE: Steel/Carbon Steel/Iron
OVERFILL PROTECTION: High Level Alarm
TANK TYPE: Steel/Carbon Steel/Iron
TANK LEAK DETECTN: None
PIPING LEAK DETECTN: Exempt Suction Piping
PIPING LOCATION: Aboveground
SPILL PREVENTION: None
TK INT. PROTECTION: None
TK SEC. CONTAINMNT: Vault (w/o access)
PIPE SEC. CONTAINMNT: Diking (Aboveground)
DISPENSER METHOD: Suction

Map Identification Number 358 **SOUTH BROOKLYN MARINE TERMINAL** **Facility Id: 2−604051** **Source: NYS DEC**
FOOT 0F 39TH ST. & 1ST AVENUE BROOKLYN, 11238 TT−Id: 640A−0018−913

MAP LOCATION INFORMATION
Site location mapped by: MANUAL MAPPING (4)
Approximate distance from property: 0 feet

ADDRESS CHANGE INFORMATION
Revised street: FOOT 0F 39TH ST. / 1ST AVENUE
Revised zip code: 11232

Facility Type: Other
Site Status: Unregulated
Expiration Date of the facility's registration certificate:
Operator Name: JACK POWERS
Operator Phone #: (212) 312−3616
Owner Name:
Owner Company: NYC ECONOMIC DEVELOPMENT CORP.
Owner Type: Local Government
Owner Address: 110 WILLIAM ST., NEW YORK, NY 10038

TANK NUMBER	TANK STATUS	TANK CONTENT	CAPACITY GALLONS	TANK LOCATION	INSTALL DATE	TEST DATE	CLOSE DATE
01	Closed − Removed	Diesel	4000	Underground			03/01/1998
02	Closed − Removed	Diesel	4000	Underground			03/01/1998
03	Closed − Removed	Diesel	4000	Underground			03/01/1998
04	Closed − Removed	Diesel	4000	Underground			03/01/1998
05	Closed − Removed	Diesel	4000	Underground			03/01/1998
06	Closed − Removed	Gasoline	550	Underground			03/01/1998
07	Closed − Removed	Gasoline	550	Underground			03/01/1998
08	Closed − Removed	Waste/Used Oil (Htg)	550	Underground			03/01/1998

**** TANK INFO CONTINUES ON NEXT PAGE ****

TANK NUMBER:	01	TANK TYPE:	Steel/Carbon Steel/Iron	TK INT. PROTECTION:	None
TANK EXT. PROTECTION:	None	TANK LEAK DETECTN:	None	TK SEC. CONTAINMNT:	None
PIPING EXT. PROTECTN:	None	PIPING LEAK DETECTN:		PIPE SEC. CONTAINMNT:	
PIPING TYPE:	Steel/Carbon Steel/Iron	PIPING LOCATION:	Underground/On−ground		
OVERFILL PROTECTION:	None	SPILL PREVENTION:		DISPENSER METHOD:	Suction
TANK NUMBER:	02	TANK TYPE:	Steel/Carbon Steel/Iron	TK INT. PROTECTION:	None
TANK EXT. PROTECTION:	None	TANK LEAK DETECTN:	None	TK SEC. CONTAINMNT:	None
PIPING EXT. PROTECTN:	None	PIPING LEAK DETECTN:		PIPE SEC. CONTAINMNT:	
PIPING TYPE:	Steel/Carbon Steel/Iron	PIPING LOCATION:	Underground/On−ground		
OVERFILL PROTECTION:	None	SPILL PREVENTION:		DISPENSER METHOD:	Suction
TANK NUMBER:	03	TANK TYPE:	Steel/Carbon Steel/Iron	TK INT. PROTECTION:	None
TANK EXT. PROTECTION:	None	TANK LEAK DETECTN:	None	TK SEC. CONTAINMNT:	None
PIPING EXT. PROTECTN:	None	PIPING LEAK DETECTN:		PIPE SEC. CONTAINMNT:	
PIPING TYPE:	Steel/Carbon Steel/Iron	PIPING LOCATION:	Underground/On−ground		
OVERFILL PROTECTION:	None	SPILL PREVENTION:		DISPENSER METHOD:	Suction
TANK NUMBER:	04	TANK TYPE:	Steel/Carbon Steel/Iron	TK INT. PROTECTION:	None
TANK EXT. PROTECTION:	None	TANK LEAK DETECTN:	None	TK SEC. CONTAINMNT:	None
PIPING EXT. PROTECTN:	None	PIPING LEAK DETECTN:		PIPE SEC. CONTAINMNT:	
PIPING TYPE:	Steel/Carbon Steel/Iron	PIPING LOCATION:	Underground/On−ground		
OVERFILL PROTECTION:	None	SPILL PREVENTION:		DISPENSER METHOD:	Suction
TANK NUMBER:	05	TANK TYPE:	Steel/Carbon Steel/Iron	TK INT. PROTECTION:	None
TANK EXT. PROTECTION:	None	TANK LEAK DETECTN:	None	TK SEC. CONTAINMNT:	None
PIPING EXT. PROTECTN:	None	PIPING LEAK DETECTN:		PIPE SEC. CONTAINMNT:	
PIPING TYPE:	Steel/Carbon Steel/Iron	PIPING LOCATION:	Underground/On−ground		
OVERFILL PROTECTION:	None	SPILL PREVENTION:		DISPENSER METHOD:	Suction
TANK NUMBER:	06	TANK TYPE:	Steel/Carbon Steel/Iron	TK INT. PROTECTION:	None
TANK EXT. PROTECTION:	None	TANK LEAK DETECTN:	None	TK SEC. CONTAINMNT:	None
PIPING EXT. PROTECTN:	None	PIPING LEAK DETECTN:		PIPE SEC. CONTAINMNT:	
PIPING TYPE:	Steel/Carbon Steel/Iron	PIPING LOCATION:	Underground/On−ground		
OVERFILL PROTECTION:	None	SPILL PREVENTION:		DISPENSER METHOD:	Suction
TANK NUMBER:	07	TANK TYPE:	Steel/Carbon Steel/Iron	TK INT. PROTECTION:	None
TANK EXT. PROTECTION:	None	TANK LEAK DETECTN:	None	TK SEC. CONTAINMNT:	None
PIPING EXT. PROTECTN:	None	PIPING LEAK DETECTN:		PIPE SEC. CONTAINMNT:	
PIPING TYPE:	Steel/Carbon Steel/Iron	PIPING LOCATION:	Underground/On−ground		
OVERFILL PROTECTION:	None	SPILL PREVENTION:		DISPENSER METHOD:	Suction
TANK NUMBER:	08	TANK TYPE:	Steel/Carbon Steel/Iron	TK INT. PROTECTION:	None
TANK EXT. PROTECTION:	None	TANK LEAK DETECTN:	None	TK SEC. CONTAINMNT:	None

**** TANK INFO FOR THIS SITE CONTINUES ON NEXT PAGE ****

PIPING EXT. PROTECTN: None
PIPING TYPE: Steel/Carbon Steel/Iron
OVERFILL PROTECTION: None
PIPING LEAK DETECTN:
PIPING LOCATION: Underground/On−ground
SPILL PREVENTION:
PIPE SEC. CONTAINMNT:
DISPENSER METHOD: Suction

Map Identification Number 359 **INDUSTRY CITY ASSOCIATES** **Facility Id: 2−286818** **Source: NYS DEC**
87 35TH STREET BROOKLYN, 11232−2409 TT−Id: 640A−0018−989

MAP LOCATION INFORMATION
Site location mapped by: MANUAL MAPPING (3)
Approximate distance from property: 0 feet

ADDRESS CHANGE INFORMATION
Revised street: NO CHANGE
Revised zip code: NO CHANGE

Site Status: Active
Expiration Date of the facility's registration certificate: 12/06/2015

Facility Type: Utility (Other than Municipal)

Additional PBS information for this site has been publicly withheld by the NYSDEC. The following is historic data:

TANK INFORMATION
Aboveground tanks: Yes Underground tanks: No

Operator Name: SALVATORE COPPOLA
Owner Name: DOMENICO FLAVONI − C.O.O.
Owner Company: DOMINIC FLAVONRI
Owner Address: 882 3RD AVE, BROOKLYN, NY 11232
Operator Phone #: (718) 965−6450
Owner Type: Corporate or Commercial

TANK NUMBER	TANK STATUS	TANK CONTENT	CAPACITY GALLONS	TANK LOCATION	INSTALL DATE	TEST DATE	CLOSE DATE
004	In Service	#1 2 OR 4 FUEL OIL	6000	Underground	07/01/1983	04/01/1998	

Map Identification Number 360 **INDUSTRY CITY ASSOCIATES** **Facility Id: 2−286389** **Source: NYS DEC**
80 39TH STREET BROOKLYN, 11232 TT−Id: 640A−0013−415

MAP LOCATION INFORMATION
Site location mapped by: MANUAL MAPPING (3)
Approximate distance from property: 0 feet

ADDRESS CHANGE INFORMATION
Revised street: NO CHANGE
Revised zip code: NO CHANGE

Facility Type: Apartment Building/Office Building
Site Status: Active
Expiration Date of the facility's registration certificate: 04/30/2014
Operator Name: INDUSTRY CITY ASSOCIATES
Operator Phone #: (718) 965−6450

Owner Name: MICHAEL PENNELLA − DIRECTOR OF OPERATIONS
Owner Company: INDUSTRY CITY ASSOCIATES Owner Type: Corporate or Commercial
Owner Address: 882 THIRD AVENUE, BROOKLYN, NY 11232

TANK NUMBER	TANK STATUS	TANK CONTENT	CAPACITY GALLONS	TANK LOCATION	INSTALL DATE	TEST DATE	CLOSE DATE
006	In Service	#4 Fuel Oil	12000	Aboveground − In Contact with Soil	07/01/1983		

TANK NUMBER: 006 TANK TYPE: Steel/Carbon Steel/Iron TK INT. PROTECTION: None
TANK EXT. PROTECTION: None TANK LEAK DETECTN: None TK SEC. CONTAINMNT: Diking (Aboveground)
PIPING EXT. PROTECTN: None PIPING LEAK DETECTN: None PIPE SEC. CONTAINMNT: None
PIPING TYPE: Steel/Carbon Steel/Iron PIPING LOCATION: Aboveground/Underground Combination
OVERFILL PROTECTION: High Level Alarm SPILL PREVENTION: None DISPENSER METHOD: Suction

Map Identification Number 361 **INDUSTRY CITY ASSOCIATES** **Facility Id: 2−286362** **Source: NYS DEC**
253 36TH STREET BROOKLYN, 11232 TT−Id: 640A−0013−414

MAP LOCATION INFORMATION
Site location mapped by: MANUAL MAPPING (3)
Approximate distance from property: 0 feet

ADDRESS CHANGE INFORMATION
Revised street: NO CHANGE
Revised zip code: NO CHANGE

Facility Type: Apartment Building/Office Building
Site Status: Active
Expiration Date of the facility's registration certificate: 07/20/2012
Operator Name: INDUSTRY CITY ASSOC Operator Phone #: (718) 965−6450
Owner Name: TIM CLANCY
Owner Company: INDUSTRY CITY ASSOCIATES Owner Type: Corporate or Commercial
Owner Address: 882 THIRD AVENUE, BROOKLYN, NY 11232

TANK NUMBER	TANK STATUS	TANK CONTENT	CAPACITY GALLONS	TANK LOCATION	INSTALL DATE	TEST DATE	CLOSE DATE
003	In Service	#2 Fuel Oil	6000	Aboveground on Crib Rack or Cradle	07/01/1983	04/01/1998	

TANK NUMBER: 003 TANK TYPE: Steel/Carbon Steel/Iron TK INT. PROTECTION: None
TANK EXT. PROTECTION: Painted/Asphalt Coating TANK LEAK DETECTN: None TK SEC. CONTAINMNT: Vault (w/o access)
PIPING EXT. PROTECTN: Painted/Asphalt Coating PIPING LEAK DETECTN: Exempt Suction Piping PIPE SEC. CONTAINMNT:
PIPING TYPE: Steel/Carbon Steel/Iron PIPING LOCATION: Aboveground
OVERFILL PROTECTION: High Level Alarm SPILL PREVENTION: DISPENSER METHOD: Suction

Map Identification Number 362 **PIERS SERVICE** **Facility Id: 2−600385** **Source: NYS DEC**
3901 1ST AVENUE BROOKLYN, 11232 TT−Id: 640A−0018−513

MAP LOCATION INFORMATION
Site location mapped by: PARCEL MAPPING (4)
Approximate distance from property: 0 feet

ADDRESS CHANGE INFORMATION
Revised street: NO CHANGE
Revised zip code: NO CHANGE

Facility Type: Other
Site Status: Unregulated
Expiration Date of the facility's registration certificate:
Operator Name: VINCENT ADINOLFI Operator Phone #: (718) 499−2860
Owner Name:
Owner Company: VINCENT ADINOLFI Owner Type: Private Resident
Owner Address: 2022 EAST 58TH STREET, BROOKLYN, NY 11234

TANK NUMBER	TANK STATUS	TANK CONTENT	CAPACITY GALLONS	TANK LOCATION	INSTALL DATE	TEST DATE	CLOSE DATE
001	Closed − In Place	Gasoline	550	Underground Vaulted with Access			09/01/1991
002	Closed − In Place	Gasoline	550	Underground Vaulted with Access			09/01/1991
003	Closed − In Place	Gasoline	550	Underground Vaulted with Access			09/01/1991

TANK NUMBER: 001 TANK TYPE: Steel/Carbon Steel/Iron TK INT. PROTECTION: None
TANK EXT. PROTECTION: Painted/Asphalt Coating TANK LEAK DETECTN: None TK SEC. CONTAINMNT: None
PIPING EXT. PROTECTN: None PIPING LEAK DETECTN: PIPE SEC. CONTAINMNT:
PIPING TYPE: Steel/Carbon Steel/Iron PIPING LOCATION: Underground/On−ground
OVERFILL PROTECTION: None SPILL PREVENTION: DISPENSER METHOD: Suction

TANK NUMBER: 002 TANK TYPE: Steel/Carbon Steel/Iron TK INT. PROTECTION: None
TANK EXT. PROTECTION: Painted/Asphalt Coating TANK LEAK DETECTN: None TK SEC. CONTAINMNT: None
PIPING EXT. PROTECTN: None PIPING LEAK DETECTN: PIPE SEC. CONTAINMNT:
PIPING TYPE: Steel/Carbon Steel/Iron PIPING LOCATION: Underground/On−ground
OVERFILL PROTECTION: None SPILL PREVENTION: DISPENSER METHOD: Suction

TANK NUMBER: 003 TANK TYPE: Steel/Carbon Steel/Iron TK INT. PROTECTION: None
TANK EXT. PROTECTION: Painted/Asphalt Coating TANK LEAK DETECTN: None TK SEC. CONTAINMNT: None
PIPING EXT. PROTECTN: None PIPING LEAK DETECTN: PIPE SEC. CONTAINMNT:
PIPING TYPE: Steel/Carbon Steel/Iron PIPING LOCATION: Underground/On−ground
OVERFILL PROTECTION: None SPILL PREVENTION: DISPENSER METHOD: Suction

Map Identification Number 363 **INDUSTRY CITY ASSOCIATES** **Facility Id: 2−286796** **Source: NYS DEC**
254 36TH STREET BROOKLYN, 11232 TT−Id: 640A−0013−421

MAP LOCATION INFORMATION
Site location mapped by: MANUAL MAPPING (3)
Approximate distance from property: 0 feet

ADDRESS CHANGE INFORMATION
Revised street: NO CHANGE
Revised zip code: NO CHANGE

Facility Type: Other
Site Status: Active
Expiration Date of the facility's registration certificate: 07/20/2012
Operator Name: INDUSTRY CITY ASSOC. Operator Phone #: (718) 965−6450
Owner Name: TIMOTHY CLANCY − DIRECTOR OF OPERATIONS
Owner Company: INDUSTRY CITY ASSOCIATES Owner Type: Corporate or Commercial
Owner Address: 882 THIRD AVENUE, BROOKLYN, NY 11232

TANK NUMBER	TANK STATUS	TANK CONTENT	CAPACITY GALLONS	TANK LOCATION	INSTALL DATE	TEST DATE	CLOSE DATE
002	In Service	#2 Fuel Oil	6000	Aboveground on Crib Rack or Cradle	07/01/1983	04/01/1998	

TANK NUMBER: 002
TANK EXT. PROTECTION: Painted/Asphalt Coating
PIPING EXT. PROTECTN: Painted/Asphalt Coating
PIPING TYPE: Steel/Carbon Steel/Iron
OVERFILL PROTECTION: High Level Alarm
TANK TYPE: Steel/Carbon Steel/Iron
TANK LEAK DETECTN: None
PIPING LEAK DETECTN: Exempt Suction Piping
PIPING LOCATION: Aboveground
SPILL PREVENTION:
TK INT. PROTECTION: None
TK SEC. CONTAINMNT: Vault (w/o access)
PIPE SEC. CONTAINMNT:
DISPENSER METHOD: Suction

Map Identification Number 364 **INDUSTRY CITY ASSOC** **Facility Id: 2−286826** **Source: NYS DEC**
148 39TH STREET BROOKLYN, 11232 TT−Id: 640A−0019−392

MAP LOCATION INFORMATION
Site location mapped by: MANUAL MAPPING (3)
Approximate distance from property: 0 feet

ADDRESS CHANGE INFORMATION
Revised street: NO CHANGE
Revised zip code: NO CHANGE

Facility Type: Other
Site Status: Active
Expiration Date of the facility's registration certificate: 07/20/2007
Operator Name: DENNIS HOVANEC Operator Phone #: (718) 965−6173
Owner Name:
Owner Company: INDUSTRY CITY ASSOCIATES Owner Type: Corporate or Commercial
Owner Address: 241 37TH STREET, BROOKLYN, NY 11232

TANK NUMBER	TANK STATUS	TANK CONTENT	CAPACITY GALLONS	TANK LOCATION	INSTALL DATE	TEST DATE	CLOSE DATE
005	In Service	#2 Fuel Oil	6000	Aboveground − In Contact with Soil	07/01/1983	09/01/1998	
006	In Service	#2 Fuel Oil	6000	Aboveground − In Contact with Soil	07/01/1983	09/01/1998	

TANK NUMBER: 005
TANK EXT. PROTECTION: Painted/Asphalt Coating
PIPING EXT. PROTECTN: Painted/Asphalt Coating
PIPING TYPE: Steel/Carbon Steel/Iron
OVERFILL PROTECTION: High Level Alarm
TANK TYPE: Steel/Carbon Steel/Iron
TANK LEAK DETECTN: None
PIPING LEAK DETECTN: Exempt Suction Piping
PIPING LOCATION: Aboveground
SPILL PREVENTION:
TK INT. PROTECTION: None
TK SEC. CONTAINMNT: Vault (w/o access)
PIPE SEC. CONTAINMNT:
DISPENSER METHOD: Suction

TANK NUMBER: 006
TANK EXT. PROTECTION: Painted/Asphalt Coating
PIPING EXT. PROTECTN: Painted/Asphalt Coating
PIPING TYPE: Steel/Carbon Steel/Iron
OVERFILL PROTECTION: High Level Alarm
TANK TYPE: Steel/Carbon Steel/Iron
TANK LEAK DETECTN: None
PIPING LEAK DETECTN: Exempt Suction Piping
PIPING LOCATION: Aboveground
SPILL PREVENTION:
TK INT. PROTECTION: None
TK SEC. CONTAINMNT: Vault (w/o access)
PIPE SEC. CONTAINMNT:
DISPENSER METHOD: Suction

Map Identification Number 365 **PIER SERVICE CENTER INC** **Facility Id: NY07988** **Source: NYC FIRE DEPT**
3901 1 AVE BROOKLYN, NY 11232 TT−Id: 660A−0003−629

MAP LOCATION INFORMATION
Site location mapped by: PARCEL MAPPING (4)
Approximate distance from property: 0 feet

ADDRESS CHANGE INFORMATION
Revised street: 3901 1ST AVE
Revised zip code: NO CHANGE

NOTE: This is an archived database

Comments: BTLT 4−550 5/80
ALT KELLOGG 8/85

Map Identification Number 366 **GILMOUR SUPPLY CO.** **Facility Id: 2−005436** **Source: NYS DEC**
4101 FIRST AVENUE BROOKLYN, 11232−3393 TT−Id: 640A−0012−370

MAP LOCATION INFORMATION
Site location mapped by: PARCEL MAPPING (2)
Approximate distance from property: 41 feet to the WSW*

ADDRESS CHANGE INFORMATION
Revised street: 4101 1ST AVENUE
Revised zip code: NO CHANGE

Facility Type: Other
Site Status: Unregulated
Expiration Date of the facility's registration certificate:
Operator Name: ROBERT KRUGER
Operator Phone #: (718) 832−7900
Owner Name:
Owner Company: A.B.G. COMPANY INC.
Owner Type: Corporate or Commercial
Owner Address: 152 41ST STREET, BROOKLYN, NY 11232

TANK NUMBER	TANK STATUS	TANK CONTENT	CAPACITY GALLONS	TANK LOCATION	INSTALL DATE	TEST DATE	CLOSE DATE
001	Closed − Removed	Diesel	550	Underground			03/17/1998
002	Closed − Removed	Diesel	550	Underground		05/01/1996	03/17/1998
003	Closed − Removed	Diesel	550	Underground		05/01/1996	03/17/1998
004	Closed − Removed	Diesel	550	Underground		05/01/1996	03/17/1998

TANK NUMBER: 001 TANK TYPE: Steel/Carbon Steel/Iron TK INT. PROTECTION: None
TANK EXT. PROTECTION: None TANK LEAK DETECTN: None TK SEC. CONTAINMNT: None
PIPING EXT. PROTECTN: None PIPING LEAK DETECTN: PIPE SEC. CONTAINMNT:
PIPING TYPE: Galvanized Steel PIPING LOCATION: Underground/On−ground
OVERFILL PROTECTION: None SPILL PREVENTION: DISPENSER METHOD: Suction

TANK NUMBER: 002 TANK TYPE: Steel/Carbon Steel/Iron TK INT. PROTECTION: None
TANK EXT. PROTECTION: None TANK LEAK DETECTN: None TK SEC. CONTAINMNT: None
PIPING EXT. PROTECTN: None PIPING LEAK DETECTN: PIPE SEC. CONTAINMNT:
PIPING TYPE: Galvanized Steel PIPING LOCATION: Underground/On−ground
OVERFILL PROTECTION: None SPILL PREVENTION: DISPENSER METHOD: Suction

TANK NUMBER: 003 TANK TYPE: Steel/Carbon Steel/Iron TK INT. PROTECTION: None
TANK EXT. PROTECTION: None TANK LEAK DETECTN: None TK SEC. CONTAINMNT: None
PIPING EXT. PROTECTN: None PIPING LEAK DETECTN: PIPE SEC. CONTAINMNT:
PIPING TYPE: Galvanized Steel PIPING LOCATION: Underground/On−ground
OVERFILL PROTECTION: None SPILL PREVENTION: DISPENSER METHOD: Suction

TANK NUMBER: 004 TANK TYPE: Steel/Carbon Steel/Iron TK INT. PROTECTION: None
TANK EXT. PROTECTION: None TANK LEAK DETECTN: None TK SEC. CONTAINMNT: None
PIPING EXT. PROTECTN: None PIPING LEAK DETECTN: PIPE SEC. CONTAINMNT:
PIPING TYPE: Galvanized Steel PIPING LOCATION: Underground/On−ground
OVERFILL PROTECTION: None SPILL PREVENTION: DISPENSER METHOD: Suction

Map Identification Number 367 **PARADISE PLASTICS** **Facility Id: 2−608431** **Source: NYS DEC**
116 39TH STREET BROOKLYN, 11230 TT−Id: 640A−0016−465

MAP LOCATION INFORMATION
Site location mapped by: PARCEL MAPPING (2)
Approximate distance from property: 45 feet to the W*

ADDRESS CHANGE INFORMATION
Revised street: 116 39TH ST
Revised zip code: 11232

Facility Type: Apartment Building/Office Building
Site Status: Active
Expiration Date of the facility's registration certificate: 02/27/2013
Operator Name: GEORGE GRAONLEGER Operator Phone #: (718) 788−3733

Owner Name:
Owner Company: PARADISE PLASTICS LLC Owner Type: Corporate or Commercial
Owner Address: 116 39TH STREET, BROOKLYN, NY 11232

TANK NUMBER	TANK STATUS	TANK CONTENT	CAPACITY GALLONS	TANK LOCATION	INSTALL DATE	TEST DATE	CLOSE DATE
1	In Service	#2 Fuel Oil	5000	Underground	01/01/1983	11/07/2008	

TANK NUMBER: 1 TANK TYPE: Steel/Carbon Steel/Iron TK INT. PROTECTION: None
TANK EXT. PROTECTION: None TANK LEAK DETECTN: None TK SEC. CONTAINMNT: Vault (w/o access)
PIPING EXT. PROTECTN: None PIPING LEAK DETECTN: Exempt Suction Piping PIPE SEC. CONTAINMNT:
PIPING TYPE: Steel/Carbon Steel/Iron PIPING LOCATION: Aboveground
OVERFILL PROTECTION: Vent Whistle SPILL PREVENTION: DISPENSER METHOD: Suction

Map Identification Number 368 **HARBORSIDE MGMT CORP.** **Facility Id: 2−607270** **Source: NYS DEC**
4100 1ST AVENUE BROOKLYN, 11232 TT−Id: 640A−0018−512

MAP LOCATION INFORMATION
Site location mapped by: PARCEL MAPPING (4)
Approximate distance from property: 75 feet to the W*

ADDRESS CHANGE INFORMATION
Revised street: NO CHANGE
Revised zip code: NO CHANGE

Facility Type: Manufacturing (Other than Chemical)/Processing
Site Status: Active
Expiration Date of the facility's registration certificate: 01/02/2007
Operator Name: DOMINICK MASSA Operator Phone #: (718) 832−4585
Owner Name:
Owner Company: DOMINICK MASSA Owner Type: Corporate or Commercial
Owner Address: ONE− 43RD STREET, BROOKLYN, NY 11232

TANK NUMBER	TANK STATUS	TANK CONTENT	CAPACITY GALLONS	TANK LOCATION	INSTALL DATE	TEST DATE	CLOSE DATE
001	In Service	#2 Fuel Oil	10000	Aboveground on Crib Rack or Cradle			

TANK NUMBER: 001 TANK TYPE: Steel/Carbon Steel/Iron TK INT. PROTECTION: None
TANK EXT. PROTECTION: Painted/Asphalt Coating TANK LEAK DETECTN: None TK SEC. CONTAINMNT: None
PIPING EXT. PROTECTN: None PIPING LEAK DETECTN: Exempt Suction Piping PIPE SEC. CONTAINMNT:
PIPING TYPE: Steel/Carbon Steel/Iron PIPING LOCATION: Aboveground
OVERFILL PROTECTION: Product Level Gauge (A/G) SPILL PREVENTION: DISPENSER METHOD: Suction

Map Identification Number 369 **GILMOUR SUPPLY CO.** **Facility Id: 2−331260** **Source: NYS DEC**
152 41ST STREET BROOKLYN, 11232 TT−Id: 640A−0013−636

MAP LOCATION INFORMATION
Site location mapped by: PARCEL MAPPING (2)
Approximate distance from property: 77 feet to the WSW*

ADDRESS CHANGE INFORMATION
Revised street: NO CHANGE
Revised zip code: NO CHANGE

Facility Type: Other
Site Status: Unregulated
Expiration Date of the facility's registration certificate:
Operator Name: ALAN GILMOUR
Operator Phone #: (718) 832−7900
Owner Name:
Owner Company: A.B.G. COMPANY INC.
Owner Type: Corporate or Commercial
Owner Address: 152 41ST STREET, BROOKLYN, NY 11232

TANK NUMBER	TANK STATUS	TANK CONTENT	CAPACITY GALLONS	TANK LOCATION	INSTALL DATE	TEST DATE	CLOSE DATE
152	Closed − Removed	#2 Fuel Oil	2000	Underground	05/10/2001		
001	Closed − In Place	Diesel	550	Underground	01/16/1950		
002	Closed − In Place	Diesel	550	Underground	01/16/1950		
003	Closed − In Place	Diesel	550	Underground	01/16/1950		

TANK NUMBER: 152 TANK TYPE: Steel/Carbon Steel/Iron TK INT. PROTECTION: None
TANK EXT. PROTECTION: Jacketed TANK LEAK DETECTN: None TK SEC. CONTAINMNT: None
PIPING EXT. PROTECTN: None PIPING LEAK DETECTN: PIPE SEC. CONTAINMNT:
PIPING TYPE: Steel/Carbon Steel/Iron PIPING LOCATION: Underground/On−ground
OVERFILL PROTECTION: None SPILL PREVENTION: DISPENSER METHOD: Suction

TANK NUMBER: 001 TANK TYPE: Steel/Carbon Steel/Iron TK INT. PROTECTION: None
TANK EXT. PROTECTION: None TANK LEAK DETECTN: None TK SEC. CONTAINMNT: None
PIPING EXT. PROTECTN: None PIPING LEAK DETECTN: PIPE SEC. CONTAINMNT:
PIPING TYPE: Steel/Carbon Steel/Iron PIPING LOCATION: Underground/On−ground
OVERFILL PROTECTION: None SPILL PREVENTION: DISPENSER METHOD: Suction

TANK NUMBER: 002 TANK TYPE: Steel/Carbon Steel/Iron TK INT. PROTECTION: None
TANK EXT. PROTECTION: None TANK LEAK DETECTN: None TK SEC. CONTAINMNT: None
PIPING EXT. PROTECTN: None PIPING LEAK DETECTN: PIPE SEC. CONTAINMNT:
PIPING TYPE: Steel/Carbon Steel/Iron PIPING LOCATION: Underground/On−ground
OVERFILL PROTECTION: None SPILL PREVENTION: DISPENSER METHOD: Suction

TANK NUMBER: 003 TANK TYPE: Steel/Carbon Steel/Iron TK INT. PROTECTION: None
TANK EXT. PROTECTION: None TANK LEAK DETECTN: None TK SEC. CONTAINMNT: None
PIPING EXT. PROTECTN: None PIPING LEAK DETECTN: PIPE SEC. CONTAINMNT:
PIPING TYPE: Steel/Carbon Steel/Iron PIPING LOCATION: Underground/On−ground

**** TANK INFO FOR THIS SITE CONTINUES ON NEXT PAGE ****

OVERFILL PROTECTION: None SPILL PREVENTION: DISPENSER METHOD: Suction

Map Identification Number 370 **PALMIERI TRUCKMEN INC** **Facility Id: 2−600344** **Source: NYS DEC**
120 41ST STREET BROOKLYN, 11232 TT−Id: 640A−0014−152

MAP LOCATION INFORMATION
Site location mapped by: PARCEL MAPPING (2)
Approximate distance from property: 79 feet to the WSW*

ADDRESS CHANGE INFORMATION
Revised street: NO CHANGE
Revised zip code: NO CHANGE

Facility Type: Trucking/Transportation/Fleet Operation
Site Status: Unregulated
Expiration Date of the facility's registration certificate:
Operator Name: ROCKY Operator Phone #: (718) 499−4688
Owner Name:
Owner Company: ROCKY PALMIERI Owner Type: Corporate or Commercial
Owner Address: 120 41ST STREET, BROOKLYN, NY 11232

TANK NUMBER	TANK STATUS	TANK CONTENT	CAPACITY GALLONS	TANK LOCATION	INSTALL DATE	TEST DATE	CLOSE DATE
001	Closed − In Place	Diesel	550	Underground		04/01/1996	09/01/1998
003	Tank Converted to Non−Regulated Use	#2 Fuel Oil	550	Underground			08/01/1996
002	Closed − In Place	Diesel	550	Underground		04/01/1996	09/01/1998

TANK NUMBER: 001 TANK TYPE: Steel/Carbon Steel/Iron TK INT. PROTECTION: None
TANK EXT. PROTECTION: None TANK LEAK DETECTN: None TK SEC. CONTAINMNT: None
PIPING EXT. PROTECTN: None PIPING LEAK DETECTN: PIPE SEC. CONTAINMNT:
PIPING TYPE: Steel/Carbon Steel/Iron PIPING LOCATION: Underground/On−ground
OVERFILL PROTECTION: Product Level Gauge (A/G) SPILL PREVENTION: DISPENSER METHOD: Suction

TANK NUMBER: 003 TANK TYPE: Steel/Carbon Steel/Iron TK INT. PROTECTION: None
TANK EXT. PROTECTION: Jacketed TANK LEAK DETECTN: None TK SEC. CONTAINMNT: Vault (w/o access)
PIPING EXT. PROTECTN: Jacketed PIPING LEAK DETECTN: PIPE SEC. CONTAINMNT:
PIPING TYPE: Galvanized Steel PIPING LOCATION: Underground/On−ground
OVERFILL PROTECTION: Vent Whistle SPILL PREVENTION: DISPENSER METHOD: Suction

TANK NUMBER: 002 TANK TYPE: Steel/Carbon Steel/Iron TK INT. PROTECTION: None
TANK EXT. PROTECTION: None TANK LEAK DETECTN: None TK SEC. CONTAINMNT: None
PIPING EXT. PROTECTN: None PIPING LEAK DETECTN: PIPE SEC. CONTAINMNT:
PIPING TYPE: Steel/Carbon Steel/Iron PIPING LOCATION: Underground/On−ground
OVERFILL PROTECTION: Product Level Gauge (A/G) SPILL PREVENTION: DISPENSER METHOD: Suction

Map Identification Number 371 **PALMIERI TRUCKMEN INC** **Facility Id: NY07752** **Source: NYC FIRE DEPT**
120 41 ST BROOKLYN, NY 11232 TT−Id: 660A−0004−184

MAP LOCATION INFORMATION
Site location mapped by: PARCEL MAPPING (2)
Approximate distance from property: 79 feet to the WSW*

ADDRESS CHANGE INFORMATION
Revised street: NO CHANGE
Revised zip code: NO CHANGE

NOTE: This is an archived database

Comments: BTLT 2−550 4/86
STORE 8 TRUCKS PFS
ALT−INGERSOLL 1/90

Map Identification Number 372 **RONNIE AUTO REPAIR.** **Facility Id: 2−601566** **Source: NYS DEC**
4001 2ND AVENUE BROOKLYN, 11232 TT−Id: 640A−0019−391

MAP LOCATION INFORMATION
Site location mapped by: PARCEL MAPPING (2)
Approximate distance from property: 93 feet to the SW*

ADDRESS CHANGE INFORMATION
Revised street: NO CHANGE
Revised zip code: NO CHANGE

Facility Type: Retail Gasoline Sales
Site Status: Active
Expiration Date of the facility's registration certificate: 04/15/2013
Operator Name: MECHANIC SHOP
Operator Phone #: (718) 369−7496
Owner Name: MAZHAR BAKKOUR − AGENT
Owner Company: MAZHAR BAKKOUR
Owner Type: Corporate or Commercial
Owner Address: 66 SEAVER AVENUE, STATEN ISLAND, NY 10306

TANK NUMBER	TANK STATUS	TANK CONTENT	CAPACITY GALLONS	TANK LOCATION	INSTALL DATE	TEST DATE	CLOSE DATE
001−A	Closed − Removed	Gasoline	550	Underground	09/01/1947	05/01/1996	06/08/1901
002	Closed − Removed	Gasoline	550	Underground	09/01/1947	05/01/1996	06/08/2001
003	Closed − Removed	Gasoline	550	Underground	09/01/1947	05/01/1996	06/08/2001
004	Closed − Removed	Diesel	550	Underground	09/01/1947	05/01/1996	06/08/2001
005	Closed − Removed	Diesel	550	Underground	09/01/1947	05/01/1996	06/08/2001
006	Closed − Removed	Diesel	550	Underground	09/01/1967	05/01/1996	06/08/2001
007	Closed − Removed	Waste Oil/Used Oil	550	Underground			06/08/2001
001	In Service	Waste Oil/Used Oil	500	Aboveground − In Contact with Soil	01/01/2001		

TANK NUMBER: 001−A
TANK TYPE: Steel/Carbon Steel/Iron
TK INT. PROTECTION: None
TANK EXT. PROTECTION: None
TANK LEAK DETECTN: None
TK SEC. CONTAINMNT: None
PIPING EXT. PROTECTN: None
PIPING LEAK DETECTN:
PIPE SEC. CONTAINMNT:
PIPING TYPE: Galvanized Steel
PIPING LOCATION: Underground/On−ground
**** TANK INFO FOR THIS SITE CONTINUES ON NEXT PAGE ****

OVERFILL PROTECTION: Float Vent Valve
SPILL PREVENTION:
DISPENSER METHOD: Suction

TANK NUMBER: 002
TANK EXT. PROTECTION: None
PIPING EXT. PROTECTN: None
PIPING TYPE: Galvanized Steel
OVERFILL PROTECTION: Float Vent Valve
TANK TYPE: Steel/Carbon Steel/Iron
TANK LEAK DETECTN: None
PIPING LEAK DETECTN:
PIPING LOCATION: Underground/On−ground
SPILL PREVENTION:
TK INT. PROTECTION: None
TK SEC. CONTAINMNT: None
PIPE SEC. CONTAINMNT:
DISPENSER METHOD: Suction

TANK NUMBER: 003
TANK EXT. PROTECTION: None
PIPING EXT. PROTECTN: None
PIPING TYPE: Galvanized Steel
OVERFILL PROTECTION: Float Vent Valve
TANK TYPE: Steel/Carbon Steel/Iron
TANK LEAK DETECTN: None
PIPING LEAK DETECTN:
PIPING LOCATION: Underground/On−ground
SPILL PREVENTION:
TK INT. PROTECTION: None
TK SEC. CONTAINMNT: None
PIPE SEC. CONTAINMNT:
DISPENSER METHOD: Suction

TANK NUMBER: 004
TANK EXT. PROTECTION: None
PIPING EXT. PROTECTN: None
PIPING TYPE: Galvanized Steel
OVERFILL PROTECTION: Float Vent Valve
TANK TYPE: Steel/Carbon Steel/Iron
TANK LEAK DETECTN: None
PIPING LEAK DETECTN:
PIPING LOCATION: Underground/On−ground
SPILL PREVENTION:
TK INT. PROTECTION: None
TK SEC. CONTAINMNT: None
PIPE SEC. CONTAINMNT:
DISPENSER METHOD: Suction

TANK NUMBER: 005
TANK EXT. PROTECTION: None
PIPING EXT. PROTECTN: None
PIPING TYPE: Galvanized Steel
OVERFILL PROTECTION: Float Vent Valve
TANK TYPE: Steel/Carbon Steel/Iron
TANK LEAK DETECTN: None
PIPING LEAK DETECTN:
PIPING LOCATION: Underground/On−ground
SPILL PREVENTION:
TK INT. PROTECTION: None
TK SEC. CONTAINMNT: None
PIPE SEC. CONTAINMNT:
DISPENSER METHOD: Suction

TANK NUMBER: 006
TANK EXT. PROTECTION: None
PIPING EXT. PROTECTN: None
PIPING TYPE: Galvanized Steel
OVERFILL PROTECTION: Float Vent Valve
TANK TYPE: Steel/Carbon Steel/Iron
TANK LEAK DETECTN: None
PIPING LEAK DETECTN:
PIPING LOCATION: Underground/On−ground
SPILL PREVENTION:
TK INT. PROTECTION: None
TK SEC. CONTAINMNT: None
PIPE SEC. CONTAINMNT:
DISPENSER METHOD: Suction

TANK NUMBER: 007
TANK EXT. PROTECTION: None
PIPING EXT. PROTECTN: None
PIPING TYPE: No Piping
OVERFILL PROTECTION: None
TANK TYPE: Steel/Carbon Steel/Iron
TANK LEAK DETECTN: None
PIPING LEAK DETECTN:
PIPING LOCATION: No Piping
SPILL PREVENTION:
TK INT. PROTECTION: None
TK SEC. CONTAINMNT: Other
PIPE SEC. CONTAINMNT:
DISPENSER METHOD:

TANK NUMBER: 001
TANK EXT. PROTECTION: None
PIPING EXT. PROTECTN: None
PIPING TYPE: No Piping
OVERFILL PROTECTION: None
TANK TYPE: Steel/Carbon Steel/Iron
TANK LEAK DETECTN: None
PIPING LEAK DETECTN:
PIPING LOCATION: No Piping
SPILL PREVENTION:
TK INT. PROTECTION: None
TK SEC. CONTAINMNT: None
PIPE SEC. CONTAINMNT:
DISPENSER METHOD:

Map Identification Number 373 **RAM'S AUTOMOTIVE SERVICE** **Facility Id: NY08319** **Source: NYC FIRE DEPT**
4001 2 AVE BROOKLYN, NY 11232 TT−Id: 660A−0004−224

MAP LOCATION INFORMATION
Site location mapped by: PARCEL MAPPING (2)
Approximate distance from property: 93 feet to the SW*

ADDRESS CHANGE INFORMATION
Revised street: NO CHANGE
Revised zip code: NO CHANGE

NOTE: This is an archived database

Comments: BTLT−6 550 10/86
ALT−WESTINGHOUSE 4/86

Map Identification Number 374 **BUSH TERMINAL − UNIT 'B'** **Facility Id: 2−604841** **Source: NYS DEC**
4104 1 AVE BROOKLYN, 11232 TT−Id: 640A−0018−511

MAP LOCATION INFORMATION
Site location mapped by: PARCEL MAPPING (4)
Approximate distance from property: 123 feet to the WSW*

ADDRESS CHANGE INFORMATION
Revised street: 4104 1ST AVE
Revised zip code: NO CHANGE

Facility Type: Manufacturing (Other than Chemical)/Processing
Site Status: Active
Expiration Date of the facility's registration certificate: 11/29/2015
Operator Name: CARMINE GIORDANO Operator Phone #: (718) 630−2422
Owner Name: KAY ZIAS − VICE PRESIDENT
Owner Company: NYC ECONOMIC DEVELOPMENT CORP. Owner Type: Local Government
Owner Address: 110 WILLIAM STREET − 6TH FLOOR, NEW YORK, NY 10038

TANK NUMBER	TANK STATUS	TANK CONTENT	CAPACITY GALLONS	TANK LOCATION	INSTALL DATE	TEST DATE	CLOSE DATE
001	In Service	#2 Fuel Oil	10000	Aboveground on Crib Rack or Cradle	01/01/1998		

TANK NUMBER: 001
TANK EXT. PROTECTION: Painted/Asphalt Coating
PIPING EXT. PROTECTN: None
PIPING TYPE: Steel/Carbon Steel/Iron
OVERFILL PROTECTION: Product Level Gauge (A/G)

TANK TYPE: Steel/Carbon Steel/Iron
TANK LEAK DETECTN: None
PIPING LEAK DETECTN: Exempt Suction Piping
PIPING LOCATION: Aboveground
SPILL PREVENTION: Catch Basin

TK INT. PROTECTION: None
TK SEC. CONTAINMNT: Vault (w/access)
PIPE SEC. CONTAINMNT: Vault (w/access)
DISPENSER METHOD: Suction

Map Identification Number 375 **VIDAS AUTO REP SERV INC** **Facility Id: NY10123** **Source: NYC FIRE DEPT**
887 3 AVE BROOKLYN, NY 11232 TT−Id: 660A−0003−646

MAP LOCATION INFORMATION
Site location mapped by: PARCEL MAPPING (4)
Approximate distance from property: 145 feet to the ENE*

ADDRESS CHANGE INFORMATION
Revised street: 887 3RD AVE
Revised zip code: NO CHANGE

NOTE: This is an archived database

Comments: BTLT 12−550 7/89
NRP
ALT DRESSER 8/89

Map Identification Number 376 **U NEED AUTO REPAIR, INC.** **Facility Id: 2−608193** **Source: NYS DEC**
129 34TH STREET BROOKLYN, 11232 TT−Id: 640A−0018−988

MAP LOCATION INFORMATION
Site location mapped by: MANUAL MAPPING (3)
Approximate distance from property: 164 feet to the E*

ADDRESS CHANGE INFORMATION
Revised street: NO CHANGE
Revised zip code: NO CHANGE

Facility Type: Other
Site Status: Active
Expiration Date of the facility's registration certificate: 01/27/2008
Operator Name: TIMOTHY L. MAR
Operator Phone #: (718) 369−2311
Owner Name:
Owner Company: U NEED AUTO REPAIR, INC.
Owner Type: Corporate or Commercial
Owner Address: 129 34TH STREET, BROOKLYN, NY 11232

TANK NUMBER	TANK STATUS	TANK CONTENT	CAPACITY GALLONS	TANK LOCATION	INSTALL DATE	TEST DATE	CLOSE DATE
001	In Service	Waste Oil/Used Oil	250	Aboveground on Crib Rack or Cradle			

TANK NUMBER: 001
TANK EXT. PROTECTION: None
PIPING EXT. PROTECTN: None
PIPING TYPE: No Piping
OVERFILL PROTECTION: None
TANK TYPE: Steel/Carbon Steel/Iron
TANK LEAK DETECTN: None
PIPING LEAK DETECTN: Exempt Suction Piping
PIPING LOCATION: No Piping
SPILL PREVENTION:
TK INT. PROTECTION: None
TK SEC. CONTAINMNT: None
PIPE SEC. CONTAINMNT:
DISPENSER METHOD: Suction

Map Identification Number 377 **SUN TRUCKING RENTING** **Facility Id: NY09550** **Source: NYC FIRE DEPT**
129 34 ST BROOKLYN, NY 11232 TT−Id: 660A−0004−339

MAP LOCATION INFORMATION
Site location mapped by: MANUAL MAPPING (3)
Approximate distance from property: 164 feet to the E*

ADDRESS CHANGE INFORMATION
Revised street: NO CHANGE
Revised zip code: NO CHANGE

NOTE: This is an archived database

Comments: BTLT 2−550 9/89
ALT WAYNE 4/91
25 AUTOS

Map Identification Number 378 **PYROCK CHEMICAL CORP.** **Facility Id: NY08164** **Source: NYC FIRE DEPT**
214 40 ST BROOKLYN, NY 11232 TT−Id: 660A−0004−211

MAP LOCATION INFORMATION
Site location mapped by: PARCEL MAPPING (2)
Approximate distance from property: 178 feet to the SW*

ADDRESS CHANGE INFORMATION
Revised street: NO CHANGE
Revised zip code: NO CHANGE

NOTE: This is an archived database

Comments: FUEL OIL 1500 GLS FILE NO 15045

Map Identification Number 379 **FRIENDLY STAR FUEL INC.** **Facility Id: 2−600483** **Source: NYS DEC**
889 THIRD AVENUE BROOKLYN, 11232 TT−Id: 640A−0018−992

MAP LOCATION INFORMATION
Site location mapped by: PARCEL MAPPING (2)
Approximate distance from property: 180 feet to the ENE*

ADDRESS CHANGE INFORMATION
Revised street: 889 3RD AVENUE
Revised zip code: NO CHANGE

Facility Type: Retail Gasoline Sales
Site Status: Active
Expiration Date of the facility's registration certificate: 12/11/2016
Operator Name: DARMPAL
Operator Phone #: (718) 499−8577
Owner Name: GURPAL CHEEMA − OWNER
Owner Company: GURPAL CHEEMA
Owner Type: Corporate or Commercial
Owner Address: 916 LAWRENCE COURT, NORTH WOODMERE, NY 11581

TANK NUMBER	TANK STATUS	TANK CONTENT	CAPACITY GALLONS	TANK LOCATION	INSTALL DATE	TEST DATE	CLOSE DATE
001	Closed − Removed	Gasoline	550	Underground			06/01/1995
002	Closed − Removed	Gasoline	550	Underground			06/01/1995
003	Closed − Removed	Gasoline	550	Underground			06/01/1995
004	Closed − Removed	Gasoline	550	Underground			06/01/1995
005	Closed − Removed	Gasoline	550	Underground			06/01/1995
006	Closed − Removed	Gasoline	550	Underground			06/01/1995
007	Closed − Removed	Gasoline	550	Underground			06/01/1995
008	Closed − Removed	Gasoline	550	Underground			06/01/1995
009	Closed − Removed	Gasoline	550	Underground			06/01/1995
010	Closed − Removed	Gasoline	550	Underground			06/01/1995
011	Closed − Removed	Diesel	550	Underground			06/01/1995
012	Closed − Removed	Diesel	550	Underground			06/01/1995
013	In Service	Gasoline	4000	Underground	06/01/1995		
014	In Service	Gasoline	4000	Underground	06/01/1995		
015	In Service	Gasoline	4000	Underground	06/01/1995		
016	In Service	Diesel	4000	Underground	06/01/1995		
017	In Service	Diesel	4000	Underground	06/01/1995		

TANK NUMBER: 001 TANK TYPE: Steel/Carbon Steel/Iron TK INT. PROTECTION: Epoxy Liner
TANK EXT. PROTECTION: Painted/Asphalt Coating TANK LEAK DETECTN: Interstitial − Electronic Monitoring TK SEC. CONTAINMNT: Double−Walled (Underground)
PIPING EXT. PROTECTN: Painted/Asphalt Coating PIPING LEAK DETECTN: PIPE SEC. CONTAINMNT:
PIPING TYPE: Steel/Carbon Steel/Iron PIPING LOCATION: Underground/On−ground
OVERFILL PROTECTION: Float Vent Valve SPILL PREVENTION: DISPENSER METHOD:

TANK NUMBER: 002 TANK TYPE: Steel/Carbon Steel/Iron TK INT. PROTECTION: Epoxy Liner
TANK EXT. PROTECTION: Painted/Asphalt Coating TANK LEAK DETECTN: Interstitial − Electronic Monitoring TK SEC. CONTAINMNT: Double−Walled (Underground)
PIPING EXT. PROTECTN: Painted/Asphalt Coating PIPING LEAK DETECTN: PIPE SEC. CONTAINMNT:
PIPING TYPE: Steel/Carbon Steel/Iron PIPING LOCATION: Underground/On−ground
OVERFILL PROTECTION: Float Vent Valve SPILL PREVENTION: DISPENSER METHOD:

TANK NUMBER: 003 TANK TYPE: Steel/Carbon Steel/Iron TK INT. PROTECTION: Epoxy Liner
TANK EXT. PROTECTION: Painted/Asphalt Coating TANK LEAK DETECTN: Interstitial − Electronic Monitoring TK SEC. CONTAINMNT: Double−Walled (Underground)
PIPING EXT. PROTECTN: Painted/Asphalt Coating PIPING LEAK DETECTN: PIPE SEC. CONTAINMNT:
PIPING TYPE: Steel/Carbon Steel/Iron PIPING LOCATION: Underground/On−ground
OVERFILL PROTECTION: Float Vent Valve SPILL PREVENTION: DISPENSER METHOD:

TANK NUMBER: 004 TANK TYPE: Steel/Carbon Steel/Iron TK INT. PROTECTION: Epoxy Liner
TANK EXT. PROTECTION: Painted/Asphalt Coating TANK LEAK DETECTN: Interstitial − Electronic Monitoring TK SEC. CONTAINMNT: Double−Walled (Underground)
PIPING EXT. PROTECTN: Painted/Asphalt Coating PIPING LEAK DETECTN: PIPE SEC. CONTAINMNT:
PIPING TYPE: Steel/Carbon Steel/Iron PIPING LOCATION: Underground/On−ground
OVERFILL PROTECTION: Float Vent Valve SPILL PREVENTION: DISPENSER METHOD:

**** TANK INFO FOR THIS SITE CONTINUES ON NEXT PAGE ****

TANK NUMBER:	005	TANK TYPE:	Steel/Carbon Steel/Iron	TK INT. PROTECTION:	Epoxy Liner
TANK EXT. PROTECTION:	Painted/Asphalt Coating	TANK LEAK DETECTN:	Interstitial − Electronic Monitoring	TK SEC. CONTAINMNT:	Double−Walled (Underground)
PIPING EXT. PROTECTN:	Painted/Asphalt Coating	PIPING LEAK DETECTN:		PIPE SEC. CONTAINMNT:	
PIPING TYPE:	Steel/Carbon Steel/Iron	PIPING LOCATION:	Underground/On−ground		
OVERFILL PROTECTION:	Float Vent Valve	SPILL PREVENTION:		DISPENSER METHOD:	

TANK NUMBER:	006	TANK TYPE:	Steel/Carbon Steel/Iron	TK INT. PROTECTION:	Epoxy Liner
TANK EXT. PROTECTION:	Painted/Asphalt Coating	TANK LEAK DETECTN:	Interstitial − Electronic Monitoring	TK SEC. CONTAINMNT:	Double−Walled (Underground)
PIPING EXT. PROTECTN:	Painted/Asphalt Coating	PIPING LEAK DETECTN:		PIPE SEC. CONTAINMNT:	
PIPING TYPE:	Steel/Carbon Steel/Iron	PIPING LOCATION:	Underground/On−ground		
OVERFILL PROTECTION:	Float Vent Valve	SPILL PREVENTION:		DISPENSER METHOD:	

TANK NUMBER:	007	TANK TYPE:	Steel/Carbon Steel/Iron	TK INT. PROTECTION:	Epoxy Liner
TANK EXT. PROTECTION:	Painted/Asphalt Coating	TANK LEAK DETECTN:	Interstitial − Electronic Monitoring	TK SEC. CONTAINMNT:	Double−Walled (Underground)
PIPING EXT. PROTECTN:	Painted/Asphalt Coating	PIPING LEAK DETECTN:		PIPE SEC. CONTAINMNT:	
PIPING TYPE:	Steel/Carbon Steel/Iron	PIPING LOCATION:	Underground/On−ground		
OVERFILL PROTECTION:	Float Vent Valve	SPILL PREVENTION:		DISPENSER METHOD:	

TANK NUMBER:	008	TANK TYPE:	Steel/Carbon Steel/Iron	TK INT. PROTECTION:	Epoxy Liner
TANK EXT. PROTECTION:	Painted/Asphalt Coating	TANK LEAK DETECTN:	Interstitial − Electronic Monitoring	TK SEC. CONTAINMNT:	Double−Walled (Underground)
PIPING EXT. PROTECTN:	Painted/Asphalt Coating	PIPING LEAK DETECTN:		PIPE SEC. CONTAINMNT:	
PIPING TYPE:	Steel/Carbon Steel/Iron	PIPING LOCATION:	Underground/On−ground		
OVERFILL PROTECTION:	Float Vent Valve	SPILL PREVENTION:		DISPENSER METHOD:	

TANK NUMBER:	009	TANK TYPE:	Steel/Carbon Steel/Iron	TK INT. PROTECTION:	Epoxy Liner
TANK EXT. PROTECTION:	Painted/Asphalt Coating	TANK LEAK DETECTN:	Interstitial − Electronic Monitoring	TK SEC. CONTAINMNT:	Double−Walled (Underground)
PIPING EXT. PROTECTN:	Painted/Asphalt Coating	PIPING LEAK DETECTN:		PIPE SEC. CONTAINMNT:	
PIPING TYPE:	Steel/Carbon Steel/Iron	PIPING LOCATION:	Underground/On−ground		
OVERFILL PROTECTION:	Float Vent Valve	SPILL PREVENTION:		DISPENSER METHOD:	

TANK NUMBER:	010	TANK TYPE:	Steel/Carbon Steel/Iron	TK INT. PROTECTION:	Epoxy Liner
TANK EXT. PROTECTION:	Painted/Asphalt Coating	TANK LEAK DETECTN:	Interstitial − Electronic Monitoring	TK SEC. CONTAINMNT:	Double−Walled (Underground)
PIPING EXT. PROTECTN:	Painted/Asphalt Coating	PIPING LEAK DETECTN:		PIPE SEC. CONTAINMNT:	
PIPING TYPE:	Steel/Carbon Steel/Iron	PIPING LOCATION:	Underground/On−ground		
OVERFILL PROTECTION:	Float Vent Valve	SPILL PREVENTION:		DISPENSER METHOD:	

TANK NUMBER:	011	TANK TYPE:	Steel/Carbon Steel/Iron	TK INT. PROTECTION:	Epoxy Liner
TANK EXT. PROTECTION:	Painted/Asphalt Coating	TANK LEAK DETECTN:	Interstitial − Electronic Monitoring	TK SEC. CONTAINMNT:	Double−Walled (Underground)
PIPING EXT. PROTECTN:	Painted/Asphalt Coating	PIPING LEAK DETECTN:		PIPE SEC. CONTAINMNT:	
PIPING TYPE:	Steel/Carbon Steel/Iron	PIPING LOCATION:	Underground/On−ground		
OVERFILL PROTECTION:	Float Vent Valve	SPILL PREVENTION:		DISPENSER METHOD:	

TANK NUMBER:	012	TANK TYPE:	Steel/Carbon Steel/Iron	TK INT. PROTECTION:	Epoxy Liner
TANK EXT. PROTECTION:	Painted/Asphalt Coating	TANK LEAK DETECTN:	Interstitial − Electronic Monitoring	TK SEC. CONTAINMNT:	Double−Walled (Underground)
PIPING EXT. PROTECTN:	Painted/Asphalt Coating	PIPING LEAK DETECTN:		PIPE SEC. CONTAINMNT:	

**** TANK INFO FOR THIS SITE CONTINUES ON NEXT PAGE ****

PIPING TYPE:	Steel/Carbon Steel/Iron	PIPING LOCATION:	Underground/On−ground		
OVERFILL PROTECTION:	Float Vent Valve	SPILL PREVENTION:		DISPENSER METHOD:	
TANK NUMBER:	013	TANK TYPE:	Fiberglass Reinforced Plastic (FRP)	TK INT. PROTECTION:	None
TANK EXT. PROTECTION:	None	TANK LEAK DETECTN:	Interstitial − Electronic Monitoring In−Tank System (ATG)	TK SEC. CONTAINMNT:	Double−Walled (Underground)
PIPING EXT. PROTECTN:	None	PIPING LEAK DETECTN:	Tank Top Sump	PIPE SEC. CONTAINMNT:	Double−Walled (Underground)
PIPING TYPE:	Fiberglss Reinforcd Plastic(FRP)	PIPING LOCATION:	Underground/On−ground		
OVERFILL PROTECTION:	High Level Alarm	SPILL PREVENTION:	Catch Basin	DISPENSER METHOD:	Submersible
TANK NUMBER:	014	TANK TYPE:	Fiberglass Reinforced Plastic (FRP)	TK INT. PROTECTION:	None
TANK EXT. PROTECTION:	None	TANK LEAK DETECTN:	Interstitial − Electronic Monitoring In−Tank System (ATG)	TK SEC. CONTAINMNT:	Double−Walled (Underground)
PIPING EXT. PROTECTN:	None	PIPING LEAK DETECTN:	Tank Top Sump	PIPE SEC. CONTAINMNT:	Double−Walled (Underground)
PIPING TYPE:	Fiberglss Reinforcd Plastic(FRP)	PIPING LOCATION:	Underground/On−ground		
OVERFILL PROTECTION:	High Level Alarm	SPILL PREVENTION:	Catch Basin	DISPENSER METHOD:	Submersible
TANK NUMBER:	015	TANK TYPE:	Fiberglass Reinforced Plastic (FRP)	TK INT. PROTECTION:	None
TANK EXT. PROTECTION:	Painted/Asphalt Coating	TANK LEAK DETECTN:	Interstitial − Electronic Monitoring In−Tank System (ATG)	TK SEC. CONTAINMNT:	Double−Walled (Underground)
PIPING EXT. PROTECTN:	None	PIPING LEAK DETECTN:	Tank Top Sump	PIPE SEC. CONTAINMNT:	Double−Walled (Underground)
PIPING TYPE:	Fiberglss Reinforcd Plastic(FRP)	PIPING LOCATION:	Underground/On−ground		
OVERFILL PROTECTION:	High Level Alarm	SPILL PREVENTION:	Catch Basin	DISPENSER METHOD:	Submersible
TANK NUMBER:	016	TANK TYPE:	Fiberglass Reinforced Plastic (FRP)	TK INT. PROTECTION:	None
TANK EXT. PROTECTION:	None	TANK LEAK DETECTN:	Interstitial − Electronic Monitoring In−Tank System (ATG)	TK SEC. CONTAINMNT:	Double−Walled (Underground)
PIPING EXT. PROTECTN:	None	PIPING LEAK DETECTN:	Tank Top Sump	PIPE SEC. CONTAINMNT:	Double−Walled (Underground)
PIPING TYPE:	Fiberglss Reinforcd Plastic(FRP)	PIPING LOCATION:	Underground/On−ground		
OVERFILL PROTECTION:	High Level Alarm	SPILL PREVENTION:	Catch Basin	DISPENSER METHOD:	Submersible
TANK NUMBER:	017	TANK TYPE:	Fiberglass Reinforced Plastic (FRP)	TK INT. PROTECTION:	None
TANK EXT. PROTECTION:	None	TANK LEAK DETECTN:	In−Tank System (ATG) Interstitial − Electronic Monitoring	TK SEC. CONTAINMNT:	Double−Walled (Underground)
PIPING EXT. PROTECTN:	None	PIPING LEAK DETECTN:	Tank Top Sump	PIPE SEC. CONTAINMNT:	Double−Walled (Underground)
PIPING TYPE:	Fiberglss Reinforcd Plastic(FRP)	PIPING LOCATION:	Underground/On−ground		
OVERFILL PROTECTION:	High Level Alarm	SPILL PREVENTION:	Catch Basin	DISPENSER METHOD:	Submersible

Map Identification Number 380 **A−ONE CAR & TRUCK AUTO REPAIR** **Facility Id: 2−610159** **Source: NYS DEC**
891 3RD AVENUE BROOKLYN, 11232 TT−Id: 640A−0018−993

MAP LOCATION INFORMATION
Site location mapped by: PARCEL MAPPING (2)
Approximate distance from property: 186 feet to the E*

ADDRESS CHANGE INFORMATION
Revised street: NO CHANGE
Revised zip code: NO CHANGE

Facility Type: Other
Site Status: Active
Expiration Date of the facility's registration certificate: 03/22/2016
Operator Name: WONG KYI HTWE
Operator Phone #: (718) 965−1135
Owner Name: NONG, KYI, HTNE − OWNER
Owner Company: WONG KYI HTWE
Owner Type: Corporate or Commercial
Owner Address: 6665 COLONIAL RD 1H, BROOKLYN, NY 11220

TANK NUMBER	TANK STATUS	TANK CONTENT	CAPACITY GALLONS	TANK LOCATION	INSTALL DATE	TEST DATE	CLOSE DATE
001	In Service	Waste Oil/Used Oil	500	Abovegrnd − In Contact w/Imperv. Barrier	01/01/2005		

TANK NUMBER: 001
TANK TYPE: Steel/Carbon Steel/Iron
TK INT. PROTECTION:
TANK EXT. PROTECTION:
TANK LEAK DETECTN:
TK SEC. CONTAINMNT:
PIPING EXT. PROTECTN:
PIPING LEAK DETECTN:
PIPE SEC. CONTAINMNT:
PIPING TYPE:
PIPING LOCATION:
OVERFILL PROTECTION:
SPILL PREVENTION: Catch Basin
DISPENSER METHOD:

Map Identification Number 381 **3913 2ND AVE. REALTY LLC** **Facility Id: 2−608583** **Source: NYS DEC**
3913 2ND AVENUE BROOKLYN, 11232 TT−Id: 640A−0019−390

MAP LOCATION INFORMATION
Site location mapped by: PARCEL MAPPING (2)
Approximate distance from property: 188 feet to the SW*

ADDRESS CHANGE INFORMATION
Revised street: NO CHANGE
Revised zip code: NO CHANGE

Facility Type: Other
Site Status: Active
Expiration Date of the facility's registration certificate: 03/14/2013
Operator Name: HARRY GELB
Operator Phone #: (718) 788−2600
Owner Name: ABRAHAM DAMAST − PRESIDENT
Owner Company: ABRAHAM DAMAST
Owner Type:
Owner Address: 4312 2ND AVE, BROOKLYN, NY 11232

TANK NUMBER	TANK STATUS	TANK CONTENT	CAPACITY GALLONS	TANK LOCATION	INSTALL DATE	TEST DATE	CLOSE DATE
001	In Service	#2 Fuel Oil	2020	Underground	01/01/1959	11/14/2008	

TANK NUMBER: 001 TANK TYPE: Steel/Carbon Steel/Iron TK INT. PROTECTION: None
TANK EXT. PROTECTION: None TANK LEAK DETECTN: None TK SEC. CONTAINMNT: None
PIPING EXT. PROTECTN: None PIPING LEAK DETECTN: PIPE SEC. CONTAINMNT:
PIPING TYPE: Steel/Carbon Steel/Iron PIPING LOCATION: Underground/On−ground
OVERFILL PROTECTION: None SPILL PREVENTION: DISPENSER METHOD:

Map Identification Number 382 **DAVIDSON PIPE SUPPLY CO INC** **Facility Id: 2−000787** **Source: NYS DEC**
39TH STREET/THIRD AVENUE BROOKLYN, 11232 TT−Id: 640A−0015−539

MAP LOCATION INFORMATION
Site location mapped by: MANUAL MAPPING (3)
Approximate distance from property: 193 feet to the SW*

ADDRESS CHANGE INFORMATION
Revised street: 39TH STREET / 3RD AVENUE
Revised zip code: NO CHANGE

Facility Type: Other
Site Status: Unregulated
Expiration Date of the facility's registration certificate:
Operator Name: DAVIDSON PIPE SUPPLY CO INC Operator Phone #: (718) 439−6300
Owner Name:
Owner Company: DAVIDSON PIPE SUPPLY CO INC Owner Type: Corporate or Commercial
Owner Address: 5002 SECOND AVENUE, BROOKLYN, NY 11232

TANK NUMBER	TANK STATUS	TANK CONTENT	CAPACITY GALLONS	TANK LOCATION	INSTALL DATE	TEST DATE	CLOSE DATE
101	Closed Prior to Micro Conversion 03/91	Diesel	2000	Aboveground − In Contact with Soil			
102	Closed Prior to Micro Conversion 03/91	Diesel	550	Aboveground − In Contact with Soil			
103	Closed Prior to Micro Conversion 03/91	Diesel	550	Aboveground − In Contact with Soil			

TANK NUMBER: 101 TANK TYPE: Steel/Carbon Steel/Iron TK INT. PROTECTION: None
TANK EXT. PROTECTION: None TANK LEAK DETECTN: Other TK SEC. CONTAINMNT: Other
PIPING EXT. PROTECTN: None PIPING LEAK DETECTN: PIPE SEC. CONTAINMNT:
PIPING TYPE: Steel/Carbon Steel/Iron PIPING LOCATION: Aboveground/Underground Combination
OVERFILL PROTECTION: Product Level Gauge (A/G) SPILL PREVENTION: DISPENSER METHOD: Suction

TANK NUMBER: 102 TANK TYPE: Steel/Carbon Steel/Iron TK INT. PROTECTION: None
TANK EXT. PROTECTION: None TANK LEAK DETECTN: Other TK SEC. CONTAINMNT: Other
PIPING EXT. PROTECTN: None PIPING LEAK DETECTN: PIPE SEC. CONTAINMNT:
PIPING TYPE: Steel/Carbon Steel/Iron PIPING LOCATION: Aboveground/Underground Combination
OVERFILL PROTECTION: Product Level Gauge (A/G) SPILL PREVENTION: DISPENSER METHOD: Suction

**** TANK INFO FOR THIS SITE CONTINUES ON NEXT PAGE ****

TANK NUMBER: 103 TANK TYPE: Steel/Carbon Steel/Iron TK INT. PROTECTION: None
TANK EXT. PROTECTION: None TANK LEAK DETECTN: Other TK SEC. CONTAINMNT: Other
PIPING EXT. PROTECTN: None PIPING LEAK DETECTN: PIPE SEC. CONTAINMNT:
PIPING TYPE: Steel/Carbon Steel/Iron PIPING LOCATION: Aboveground/Underground Combination
OVERFILL PROTECTION: Product Level Gauge (A/G) SPILL PREVENTION: DISPENSER METHOD: Suction

Map Identification Number 383 **ERNCO PROPERTIES CORP** **Facility Id: NY03679** **Source: NYC FIRE DEPT**
13640 33 ST BROOKLYN, NY 11232 TT−Id: 660A−0004−680

MAP LOCATION INFORMATION
Site location mapped by: PARCEL MAPPING (4)
Approximate distance from property: 401 feet to the E

ADDRESS CHANGE INFORMATION
Revised street: 136−40 33RD ST
Revised zip code: NO CHANGE

NOTE: This is an archived database

Comments: FUEL OIL #4 2000G

Map Identification Number 384 **FEDERAL OFFICE BUILDING POWER PLANT** **Facility Id: 2−601672** **Source: NYS DEC**
850 3RD AVENUE (29TH ST AND 3RD AVE) BROOKLYN, 11232 TT−Id: 640A−0018−897

MAP LOCATION INFORMATION
Site location mapped by: MANUAL MAPPING (3)
Approximate distance from property: 419 feet to the NE

ADDRESS CHANGE INFORMATION
Revised street: NO CHANGE
Revised zip code: NO CHANGE

Facility Type: Municipality (Incl. WWTPs, Utilities, Swimming Pools)
Site Status: Unregulated
Expiration Date of the facility's registration certificate:
Operator Name: GSA Operator Phone #: (212) 264−5243
Owner Name:
Owner Company: GSA−PUBLIC BUILDING SERVICE D&C Owner Type: Federal Government
Owner Address: 26 FEDERAL PLAZA ROOM 1611, NEW YORK, NY 10278

TANK NUMBER	TANK STATUS	TANK CONTENT	CAPACITY GALLONS	TANK LOCATION	INSTALL DATE	TEST DATE	CLOSE DATE
001	Closed − In Place	#2 Fuel Oil	20000	Underground	12/01/1930		09/01/1994
002	Closed − In Place	#2 Fuel Oil	20000	Underground	12/01/1930		09/01/1994
003	Closed − In Place	#2 Fuel Oil	20000	Underground	12/01/1960		08/01/1994
004	Closed − In Place	#2 Fuel Oil	20000	Underground	12/01/1960		08/01/1994
005	Closed − In Place	Gasoline	20000	Underground	12/01/1930		08/01/1994
006	Closed − In Place	#2 Fuel Oil	1100	Underground	12/01/1930		09/01/1994
007	Closed − In Place	#2 Fuel Oil	20000	Underground	09/01/1994		09/10/2009

**** TANK INFO CONTINUES ON NEXT PAGE ****

008	Closed − In Place	#2 Fuel Oil	20000	Underground	09/01/1994	09/10/2009
009	Closed − In Place	#2 Fuel Oil	20000	Underground	09/01/1994	09/10/2009
010	Temporarily Out of Service	Diesel	550	Aboveground on Crib Rack or Cradle	09/01/1994	

Map Identification Number 385 **NABISCO/LIFESAVERS COMPANY** **Facility Id: 2−476773** **Source: NYS DEC**
170 34TH STREET, (165 35TH STREET) BROOKLYN, 11232 TT−Id: 640A−0018−991

MAP LOCATION INFORMATION
Site location mapped by: PARCEL MAPPING (2)
Approximate distance from property: 480 feet to the ESE

ADDRESS CHANGE INFORMATION
Revised street: 170 34TH STREET
Revised zip code: NO CHANGE

Facility Types: Manufacturing (Other than Chemical)/Processing
The following additional facility type data has not been updated since 2002.
Other
Site Status: Unregulated
Expiration Date of the facility's registration certificate:
Operator Name: MANNY SANCHEZ
Operator Phone #: (718) 768−7900
Owner Name:
Owner Company: LIFESAVERS DIVISION OF NABISCO,INC.
Owner Type: Corporate or Commercial
Owner Address: 165 35TH STREET, BROOKLYN, NY 11232

TANK NUMBER	TANK STATUS	TANK CONTENT	CAPACITY GALLONS	TANK LOCATION	INSTALL DATE	TEST DATE	CLOSE DATE
001	Closed − In Place	#2 Fuel Oil	5000	Underground	09/01/1972	01/01/1993	07/01/1996

Map Identification Number 386 **PHOENIX CONFECTIONS** **Facility Id: NY07975** **Source: NYC FIRE DEPT**
165 35 ST BROOKLYN, NY 11232 TT−Id: 660A−0004−204

MAP LOCATION INFORMATION
Site location mapped by: MANUAL MAPPING (3)
Approximate distance from property: 481 feet to the ESE

ADDRESS CHANGE INFORMATION
Revised street: NO CHANGE
Revised zip code: NO CHANGE

NOTE: This is an archived database

Comments: 5000 GAL TK
TOTAL 7500GLS F O

Map Identification Number 387 **CHINATOWN DIRECTION INC.** **Facility Id: NY02588** **Source: NYC FIRE DEPT**
156 33 ST BROOKLYN, NY 11232 TT−Id: 660A−0003−806

MAP LOCATION INFORMATION
Site location mapped by: PARCEL MAPPING (2)
Approximate distance from property: 513 feet to the E

ADDRESS CHANGE INFORMATION
Revised street: NO CHANGE
Revised zip code: NO CHANGE

NOTE: This is an archived database

Comments: 1−2000 GLTS

Map Identification Number 388 **DLJ ENTERPRISES LTD** **Facility Id: 2−610119** **Source: NYS DEC**
260 39TH STREET BROOKLYN, 11232 TT−Id: 640A−0019−389

MAP LOCATION INFORMATION
Site location mapped by: PARCEL MAPPING (2)
Approximate distance from property: 536 feet to the SSW

ADDRESS CHANGE INFORMATION
Revised street: NO CHANGE
Revised zip code: NO CHANGE

Facility Type: Other
Site Status: Active
Expiration Date of the facility's registration certificate: 02/08/2011
Operator Name: DAVID
Operator Phone #: (718) 499−6793
Owner Name: DAVID JARON − PRESIDENT
Owner Company: DAVID JARON
Owner Type: Corporate or Commercial
Owner Address: 19 GLENWOOD DRIVE, GREAT NECK, NY 11021

TANK NUMBER	TANK STATUS	TANK CONTENT	CAPACITY GALLONS	TANK LOCATION	INSTALL DATE	TEST DATE	CLOSE DATE
001	In Service	Waste Oil/Used Oil	250	Abovegrnd − In Contact w/Imperv. Barrier	01/01/1989		

Map Identification Number 389 **YUES MONY AUTO REPAIR, INC.** **Facility Id: 2−611169** **Source: NYS DEC**
158 33RD STREET BROOKLYN, 11252 TT−Id: 640A−0086−958

MAP LOCATION INFORMATION
Site location mapped by: PARCEL MAPPING (2)
Approximate distance from property: 602 feet to the E

ADDRESS CHANGE INFORMATION
Revised street: 158 33RD ST
Revised zip code: 11232

Facility Type: Auto Service/Repair (No Gasoline Sales)
Site Status: Active
Expiration Date of the facility's registration certificate: 09/04/2014
Operator Name: WEN ZHAO
Operator Phone #: (718) 369−1440

Owner Name:
Owner Company: WEN ZHAO
Owner Address: 2845 W. 16TH STREET, BROOKLYN, NY 11224
Owner Type:

TANK NUMBER	TANK STATUS	TANK CONTENT	CAPACITY GALLONS	TANK LOCATION	INSTALL DATE	TEST DATE	CLOSE DATE
002	In Service	Waste Oil/Used Oil	275	Aboveground on Crib Rack or Cradle	09/27/2007		

Map Identification Number 390 **FEDERAL BUREAU OF PRISONS** **Facility Id: 2−603102** **Source: NYS DEC**
80 29TH STREET BROOKLYN, 11232 TT−Id: 640A−0011−783

MAP LOCATION INFORMATION
Site location mapped by: PARCEL MAPPING (4)
Approximate distance from property: 612 feet to the NE

ADDRESS CHANGE INFORMATION
Revised street: NO CHANGE
Revised zip code: NO CHANGE

Facility Type: Other
Site Status: Active
Expiration Date of the facility's registration certificate: 08/25/2012
Operator Name: ROBIN WILLIAMS
Operator Phone #: (718) 840−4200
Owner Name:
Owner Company: FEDERAL BUREAU OF PRISONS
Owner Address: 80 29TH STREET, BROOKLYN, NY 11232
Owner Type: Federal Government

TANK NUMBER	TANK STATUS	TANK CONTENT	CAPACITY GALLONS	TANK LOCATION	INSTALL DATE	TEST DATE	CLOSE DATE
001	Closed − In Place	Diesel	5086	Aboveground on Crib Rack or Cradle	01/01/1992		
F.O 1	In Service	#2 Fuel Oil	12000	Underground	01/01/1996		
F.O 2	In Service	#2 Fuel Oil	12000	Underground	12/01/1996		
D.O 1	In Service	Diesel	12000	Underground	12/01/1996		
D.O 2	In Service	Diesel	12000	Underground	01/01/1999		
DT 002	In Service	Diesel	200	Aboveground on Crib Rack or Cradle	01/01/1997		
The following tank(s) were either deleted from the reported data or the number was re−assigned.							
001	In Service	DIESEL	5086	Aboveground			
D.O 1	In Service	DIESEL	12000	Underground	12/01/1996		
D.O 2	In Service	#1 2 OR 4 FUEL OIL	12000	Underground Vaulted w/ Access	01/01/1999		
DT 002	In Service	DIESEL	200	Aboveground			
F.O 1	In Service	#1 2 OR 4 FUEL OIL	12000	Underground	01/01/1996		
F.O 2	In Service	#1 2 OR 4 FUEL OIL	12000	Underground Vaulted w/ Access	12/01/1996		

Map Identification Number 391 **VERIZON NEW YORK INC−NY−35555** **Facility Id: 2−344257** **Source: NYS DEC**
230 43RD STREET BROOKLYN, 11232 TT−Id: 640A−0015−535

MAP LOCATION INFORMATION
Site location mapped by: PARCEL MAPPING (2)
Approximate distance from property: 614 feet to the SW

ADDRESS CHANGE INFORMATION
Revised street: NO CHANGE
Revised zip code: NO CHANGE

Site Status: Active
Expiration Date of the facility's registration certificate: 12/02/2013

Facility Type: Utility (Other than Municipal)

Additional PBS information for this site has been publicly withheld by the NYSDEC. The following is historic data:

TANK INFORMATION
Aboveground tanks: Yes Underground tanks: No

Operator Name: VERIZON NEW YORK INC. Operator Phone #: (800) 339−6144
Owner Name: JOHN N. QUATRALE − MANAGER
Owner Company: VERIZON NEW YORK INC. Owner Type: Corporate or Commercial
Owner Address: 1095 AVE. OF AMERICAS, NEW YORK, NY 10036

TANK NUMBER	TANK STATUS	TANK CONTENT	CAPACITY GALLONS	TANK LOCATION	INSTALL DATE	TEST DATE	CLOSE DATE
002	Closed−In Place	UNLEADED GASOLINE	4000	Underground	09/01/1991	06/01/1987	
005	Closed−In Place	UNLEADED GASOLINE	4000	Underground	10/01/1992	06/01/1987	01/01/1992
008	In Service	UNLEADED GASOLINE	4000	Underground	10/01/1991		
009	In Service	USED OIL	275	Aboveground on Legs Racks Etc	10/01/1987		

Map Identification Number 392 **COMMODORE MANUFACURING CORPORATION** **Facility Id: 2−603597** **Source: NYS DEC**
140 43RD STREET BROOKLYN, 11232 TT−Id: 640A−0019−394

MAP LOCATION INFORMATION
Site location mapped by: MANUAL MAPPING (3)
Approximate distance from property: 618 feet to the WSW

ADDRESS CHANGE INFORMATION
Revised street: NO CHANGE
Revised zip code: NO CHANGE

Facility Type: Manufacturing (Other than Chemical)/Processing
Site Status: Unregulated
Expiration Date of the facility's registration certificate:
Operator Name: ABRAHAM DAMAST Operator Phone #: (718) 788−2600
Owner Name: ABRAHAM DAMAST − PRES.
Owner Company: COMMODORE MANUFACTURING CORP. Owner Type: Corporate or Commercial
Owner Address: 4312 SECOND AVENUE, BROOKLYN, NY 11232

TANK NUMBER	TANK STATUS	TANK CONTENT	CAPACITY GALLONS	TANK LOCATION	INSTALL DATE	TEST DATE	CLOSE DATE
001	Closed − In Place	#6 Fuel Oil	35000	Underground			
002	Closed − In Place	#2 Fuel Oil	35000	Underground			04/14/1999
003	Closed − In Place	#2 Fuel Oil	35000	Underground			04/14/1999

Map Identification Number 393 **3913 2ND AVE. REALTY LLC** **Facility Id: 2−608582** **Source: NYS DEC**
4312 2ND AVENUE BROOKLYN, 11232 TT−Id: 640A−0019−393

MAP LOCATION INFORMATION
Site location mapped by: MANUAL MAPPING (3)
Approximate distance from property: 618 feet to the WSW

ADDRESS CHANGE INFORMATION
Revised street: NO CHANGE
Revised zip code: NO CHANGE

Facility Type: Apartment Building/Office Building
Site Status: Unregulated
Expiration Date of the facility's registration certificate:
Operator Name: HARRY GELB
Operator Phone #: (718) 788−2600
Owner Name: ABRAHAM DAMAST − PRESIDENT
Owner Company: ABRAHAM DAMAST
Owner Type: Corporate or Commercial
Owner Address: 4312 2ND AVENUE, BROOKLYN, NY 11232

TANK NUMBER	TANK STATUS	TANK CONTENT	CAPACITY GALLONS	TANK LOCATION	INSTALL DATE	TEST DATE	CLOSE DATE
001	Closed − In Place	#2 Fuel Oil	5000	Underground			05/26/2008

Map Identification Number 394 **SEA JET TRUCKING CORP** **Facility Id: NY08935** **Source: NYC FIRE DEPT**
140 43 ST BROOKLYN, NY 11232 TT−Id: 660A−0004−282

MAP LOCATION INFORMATION
Site location mapped by: MANUAL MAPPING (3)
Approximate distance from property: 618 feet to the WSW

ADDRESS CHANGE INFORMATION
Revised street: NO CHANGE
Revised zip code: NO CHANGE

NOTE: This is an archived database

Comments: BTLT 2−550 7/78

Map Identification Number 395 **PUBLIC SCHOOL 371 − BROOKLYN** **Facility Id: 2−355798** **Source: NYS DEC**
355 37TH STREET BROOKLYN, 11232 TT−Id: 640A−0013−820

MAP LOCATION INFORMATION
Site location mapped by: PARCEL MAPPING (2)
Approximate distance from property: 625 feet to the SE

ADDRESS CHANGE INFORMATION
Revised street: NO CHANGE
Revised zip code: NO CHANGE

Facility Type: School
Site Status: Active
Expiration Date of the facility's registration certificate: 06/28/2013
Operator Name: PLANT OPERATIONS
Operator Phone #: (718) 349−5400
Owner Name: JAMES A. MERLO − MANAGER, FUEL DIVISION
Owner Company: NEW YORK CITY DEPARTMENT OF EDUCATION
Owner Type: Local Government
Owner Address: 44−36 VERNON BOULEVARD, LONG ISLAND CITY, NY 11101

TANK NUMBER	TANK STATUS	TANK CONTENT	CAPACITY GALLONS	TANK LOCATION	INSTALL DATE	TEST DATE	CLOSE DATE
001	In Service	#6 Fuel Oil	6000	Aboveground on Crib Rack or Cradle	01/01/1966		
002	In Service	#6 Fuel Oil	6000	Aboveground on Crib Rack or Cradle	01/01/1966		

Map Identification Number 396 **MATHEOS BROS. REALTY CORP.** **Facility Id: 2−609063** **Source: NYS DEC**
175−181 34TH STREET BROOKLYN, 11232 TT−Id: 640A−0018−987

MAP LOCATION INFORMATION
Site location mapped by: MANUAL MAPPING (3)
Approximate distance from property: 640 feet to the E

ADDRESS CHANGE INFORMATION
Revised street: NO CHANGE
Revised zip code: NO CHANGE

Facility Type: Apartment Building/Office Building
Site Status: Active
Expiration Date of the facility's registration certificate: 06/30/2008
Operator Name: MIKE MATHEOS
Operator Phone #: (718) 499−3183
Owner Name:
Owner Company: MIKE MATHEOS
Owner Type: Private Resident
Owner Address: 181 34TH STREET, APT 5, BROOKLYN, NY 11232

TANK NUMBER	TANK STATUS	TANK CONTENT	CAPACITY GALLONS	TANK LOCATION	INSTALL DATE	TEST DATE	CLOSE DATE
175	In Service	#2 Fuel Oil	4000	Aboveground on Crib Rack or Cradle	10/01/1968		

Map Identification Number 397 **MATHEOS BROS RLTY CRP** **Facility Id: NY06532** **Source: NYC FIRE DEPT**
17581 34 ST BROOKLYN, NY 11232 TT−Id: 660A−0004−681

MAP LOCATION INFORMATION
Site location mapped by: MANUAL MAPPING (3)
Approximate distance from property: 640 feet to the E

ADDRESS CHANGE INFORMATION
Revised street: 175−181 34TH ST
Revised zip code: NO CHANGE

NOTE: This is an archived database

Comments:

Map Identification Number 398 **JOHN NAPPA** **Facility Id: NY05438** **Source: NYC FIRE DEPT**
153 32 ST BROOKLYN, NY 11232 TT−Id: 660A−0004−003

MAP LOCATION INFORMATION
Site location mapped by: PARCEL MAPPING (2)
Approximate distance from property: 650 feet to the E

ADDRESS CHANGE INFORMATION
Revised street: NO CHANGE
Revised zip code: NO CHANGE

NOTE: This is an archived database

Comments: FUEL OIL 1080G

Map Identification Number 399 **COSMO AUTO PERFORMANCE INC.** **Facility Id: 2−611168** **Source: NYS DEC**
896 4TH AVENUE BROOKLYN, 11232 TT−Id: 640A−0086−638

MAP LOCATION INFORMATION
Site location mapped by: PARCEL MAPPING (2)
Approximate distance from property: 654 feet to the E

ADDRESS CHANGE INFORMATION
Revised street: NO CHANGE
Revised zip code: NO CHANGE

Facility Type: Auto Service/Repair (No Gasoline Sales)
Site Status: Active
Expiration Date of the facility's registration certificate: 09/04/2014
Operator Name: WEN ZHAO Operator Phone #: (718) 965−0600
Owner Name:
Owner Company: WEN ZHAO Owner Type:
Owner Address: 2845 W. 16TH ST., BROOKLYN, NY 11224

TANK NUMBER	TANK STATUS	TANK CONTENT	CAPACITY GALLONS	TANK LOCATION	INSTALL DATE	TEST DATE	CLOSE DATE
001	In Service	Waste Oil/Used Oil	275	Aboveground on Crib Rack or Cradle	09/27/2008		



HAZARDOUS WASTE GENERATORS/TRANSPORTERS IDENTIFIED WITHIN 1/8 MILE SEARCH RADIUS

PLEASE NOTE: * Compass directions can vary substantially for sites located very close to the subject property address.

Map Identification Number 400 **NYSDEC Name:** **NYCDEP** **Facility Id: NYP010000529**
NYSDEC Address: 32ND ST & 2ND AVE BROOKLYN, NY 11201 TT−Id: 740A−0010−692

MAP LOCATION INFORMATION
Site location mapped by: ADDRESS MATCHING
Approximate distance from property: 0 feet

ADDRESS CHANGE INFORMATION
Revised street: 32ND ST / 2ND AVE
Revised zip code: NO CHANGE

US EPA RCRA (Resource Conservation and Recovery Act) information not reported; Site information reported by NYS DEC.

NYS DEC Manifested Waste Summary:
Waste Codes, Waste Units, and Transaction Types are only shown for the most recently reported year.

WASTE CODE	WASTE DESCRIPTION	WASTE AMOUNT	WASTE UNITS	TRANSACTION TYPE	HISTORIC MAXIMUM YEAR	HISTORIC MAXIMUM AMOUNT	HISTORIC MAXIMUM YEAR
D002	Solid waste that exhibits the characteristic of corrosivity	800	POUNDS	GENERATED	1991		

Map Identification Number 401 **NYSDEC Name:** **CONSOLIDATED EDISON** **Facility Id: NYP004190773**
NYSDEC Address: 2ND AVE & 33RD STREET BROOKLYN, NY 11232 TT−Id: 740A−0067−862
EPA (RCRA) Name: CON EDISON − MANHOLE 73853
EPA (RCRA) Address: 2ND AVE & 33RD STREET BROOKLYN, NY 11232

MAP LOCATION INFORMATION
Site location mapped by: ADDRESS MATCHING
Approximate distance from property: 0 feet

ADDRESS CHANGE INFORMATION
Revised street: 2ND AVE / 33RD STREET
Revised zip code: NO CHANGE

US EPA RCRA Type: LARGE QUANTITY GENERATOR
Land Disposal:
Storer:
Receives offsite waste:
Treatment facility:
Notification date: None Given
Incinerator:
Transporter:

Contact Name: FRANKLYN MURRAY Source Type: Annual/Biennial Report update with Notification Contact Phone: 212−460−2808 Contact Info Date: 03/23/2010
Contact Name: CAROLINE ISKANDER Source Type: Emergency Contact Phone: 718−666−4714 Contact Info Date: 08/13/2009

NYS DEC Manifested Waste Summary:
Waste Codes, Waste Units, and Transaction Types are only shown for the most recently reported year.

WASTE CODE	WASTE DESCRIPTION	WASTE AMOUNT	WASTE UNITS	TRANSACTION TYPE	HISTORIC MAXIMUM YEAR	HISTORIC MAXIMUM AMOUNT	HISTORIC MAXIMUM YEAR
D008	Lead	400	GALLONS	GENERATED	2009		

Map Identification Number 402 **NYSDEC Name:** **LM INDUSTRIES CO** **Facility Id: NYR000065383**

NYSDEC Address: INDUSTRY CITY 882 3RD AVE BROOKLYN, NY 11232 TT−Id: 740A−0016−437
EPA (RCRA) Name: L M RABINOWITZ & CO INC
EPA (RCRA) Address: 882 3RD AVE 9TH FLOOR BROOKLYN, NY 11232

MAP LOCATION INFORMATION
Site location mapped by: PARCEL MAPPING (2)
Approximate distance from property: 0 feet

ADDRESS CHANGE INFORMATION
Revised street: 882 3RD AVE
Revised zip code: NO CHANGE

US EPA RCRA Type: GENERATOR TYPE NOT GIVEN
Notification date: 12/31/1998
Land Disposal: Receives offsite waste: Incinerator:
Storer: Treatment facility: Transporter:
Contact Name: RICHARD NONNA Source Type: Implementer Contact Phone: 718−788−2003 Contact Info Date: 01/01/2007
Contact Name: RICHARD NONNA Source Type: Notification Contact Phone: 718−788−2003 Contact Info Date: 12/31/1998

Historically listed as the following USEPA RCRA Generator Size(s) as well:
CONDITIONALLY EXEMPT SMALL QUANTITY GENERATOR

NYS DEC Manifested Waste Summary:
Waste Codes, Waste Units, and Transaction Types are only shown for the most recently reported year.

WASTE CODE	WASTE DESCRIPTION	WASTE AMOUNT	WASTE UNITS	TRANSACTION TYPE	HISTORIC MAXIMUM YEAR	HISTORIC MAXIMUM AMOUNT	HISTORIC MAXIMUM YEAR
D001	Solid waste that exhibits the characteristic of ignitability	300	POUNDS	GENERATED	1999		
D002	Solid waste that exhibits the characteristic of corrosivity	110	GALLONS	GENERATED	1999		
D006	Cadmium	300	POUNDS	GENERATED	1999		

Map Identification Number 403 **NYSDEC Name:** **VIRGINIA DARE** **Facility Id: NYD001651884**
NYSDEC Address: 882 THIRD AVENUE BROOKLYN, NY 11232 TT−Id: 740A−0016−435
EPA (RCRA) Name: VIRGINIA DARE EXTRACT CO. INC.
EPA (RCRA) Address: 882 THIRD AVENUE BROOKLYN, NY 112321902

MAP LOCATION INFORMATION
Site location mapped by: PARCEL MAPPING (2)
Approximate distance from property: 0 feet

ADDRESS CHANGE INFORMATION
Revised street: 882 3RD AVE
Revised zip code: NO CHANGE

US EPA RCRA Type: LARGE QUANTITY GENERATOR
Notification date: 08/18/1980
Land Disposal: Receives offsite waste: Incinerator:
Storer: Treatment facility: Transporter:

Contact Name: STEPHEN BALTER	Source Type: Annual/Biennial Report update with Notification	Contact Phone: 718−788−1776	Contact Info Date: 02/22/2010
Contact Name: BOB GEIGER	Source Type: Notification	Contact Phone: 718−788−2204	Contact Info Date: 08/18/1980
Contact Name: JOHN HANKE	Source Type: Annual/Biennial Report	Contact Phone: 718−788−1776	Contact Info Date: 02/25/2008

Historically listed as the following USEPA RCRA Generator Size(s) as well:
SMALL QUANTITY GENERATOR
CONDITIONALLY EXEMPT SMALL QUANTITY GENERATOR

US EPA RCRA Violations:

Violation Type: Listing − General
Violation Number: 0001 Location: NY
Former Citation:
Responsible Agency: STATE
Violation Determination Date: 09/22/2009
Violation Return to Compliance: 10/19/2009

Violation Type: Listing − General
Violation Number: 0002 Location: NY
Former Citation:
Responsible Agency: STATE
Violation Determination Date: 09/22/2009
Violation Return to Compliance: 10/19/2009

NYS DEC Manifested Waste Summary:
Waste Codes, Waste Units, and Transaction Types are only shown for the most recently reported year.

WASTE CODE	WASTE DESCRIPTION	WASTE AMOUNT	WASTE UNITS	TRANSACTION TYPE	YEAR	HISTORIC MAXIMUM AMOUNT	HISTORIC MAXIMUM YEAR
D001	Solid waste that exhibits the characteristic of ignitability	548	POUNDS	GENERATED	2011	11200	2007
D002	Solid waste that exhibits the characteristic of corrosivity	40	POUNDS	GENERATED	2011	88	2010
	More than one waste code was reported for the following waste amount: D001 Solid waste that exhibits the characteristic of ignitability D002 Solid waste that exhibits the characteristic of corrosivity	2	POUNDS	GENERATED	2010		

NYS DEC Manifested Waste Transactions for NYD001651884 continued −−−

WASTE CODE	WASTE DESCRIPTION	WASTE AMOUNT	WASTE UNITS	TRANSACTION TYPE	YEAR	HISTORIC MAXIMUM AMOUNT	HISTORIC MAXIMUM YEAR
More than one waste code was reported for the following waste amount:		2	POUNDS	GENERATED	2010		
D001	Solid waste that exhibits the characteristic of ignitability						
D002	Solid waste that exhibits the characteristic of corrosivity						
D003	Solid waste that exhibits the characteristic of reactivity						
More than one waste code was reported for the following waste amount:		2	POUNDS	GENERATED	2010		
D002	Solid waste that exhibits the characteristic of corrosivity						
D001	Solid waste that exhibits the characteristic of ignitability						
More than one waste code was reported for the following waste amount:		100	POUNDS	GENERATED	2010		
D001	Solid waste that exhibits the characteristic of ignitability						
U022	Benzo(a)pyrene						
U056	Cyclohexane (I)						
U031	n−Butyl alcohol (I)						
D035	Methyl ethyl ketone						
U155	1,2−Ethanediamine, N,N−dimethyl−N−2−pyridinyl−N−(2−thienylmethyl)−						
More than one waste code was reported for the following waste amount:		25	POUNDS	GENERATED	2010		
U044	Methane, trichloro−						
D006	Cadmium						
D022	Chloroform						
U149	Propanedinitrile						

NOTE: 2011 waste amounts are for 1/1/11 to 6/7/11 only

Map Identification Number 404 **NYSDEC Name:** **ROMABA RECORD CORP** **Facility Id: NYD002016483**

NYSDEC Address:	33 34TH ST	BROOKLYN, NY 11232	TT−Id: 740A−0016−423
EPA (RCRA) Name:	ROMABA RECORD CORP		
EPA (RCRA) Address:	33 34TH ST	BROOKLYN, NY 11232	

MAP LOCATION INFORMATION
Site location mapped by: PARCEL MAPPING (4)
Approximate distance from property: 0 feet

ADDRESS CHANGE INFORMATION
Revised street: NO CHANGE
Revised zip code: NO CHANGE

US EPA RCRA Type: GENERATOR TYPE NOT GIVEN
Land Disposal: Receives offsite waste:
Storer: Treatment facility:
Notification date: 08/05/1980
Incinerator:
Transporter:
Contact Name: THEODORE KOLSKY Source Type: Implementer Contact Phone: 718−499−3060 Contact Info Date: 01/01/2007
Contact Name: THEODORE KOLSKY Source Type: Notification Contact Phone: 718−499−3060 Contact Info Date: 08/05/1980

NYS DEC Manifested Waste Summary:
Waste Codes, Waste Units, and Transaction Types are only shown for the most recently reported year.

WASTE CODE	WASTE DESCRIPTION	WASTE AMOUNT	WASTE UNITS	TRANSACTION TYPE	HISTORIC MAXIMUM YEAR	HISTORIC MAXIMUM AMOUNT	HISTORIC MAXIMUM YEAR
NONE	Site reported by US EPA. No hazardous waste activity reported by NYS.						

Map Identification Number 405 **NYSDEC Name:** **ITO** **Facility Id: NYP000789420**
NYSDEC Address: FOOT OF 39TH ST BROOKLYN, NY 11232 TT−Id: 740A−0015−043

MAP LOCATION INFORMATION
Site location mapped by: MANUAL MAPPING (4)
Approximate distance from property: 0 feet

ADDRESS CHANGE INFORMATION
Revised street: NO CHANGE
Revised zip code: NO CHANGE

US EPA RCRA (Resource Conservation and Recovery Act) information not reported; Site information reported by NYS DEC.

NYS DEC Manifested Waste Summary:
Waste Codes, Waste Units, and Transaction Types are only shown for the most recently reported year.

WASTE CODE	WASTE DESCRIPTION	WASTE AMOUNT	WASTE UNITS	TRANSACTION TYPE	HISTORIC MAXIMUM YEAR	HISTORIC MAXIMUM AMOUNT	HISTORIC MAXIMUM YEAR
B009	Unknown waste type.	60	POUNDS	GENERATED	1987		

Map Identification Number 406 **NYSDEC Name:** **NORTHEAST MARINE TERMINAL CO INC** **Facility Id: NYD052798261**
NYSDEC Address: FOOT OF 39TH ST BROOKLYN, NY 11232 TT−Id: 740A−0015−042
EPA (RCRA) Name: NORTHEAST MARINE TERMINAL CO INC
EPA (RCRA) Address: FOOT OF 39TH ST BROOKLYN, NY 11232

MAP LOCATION INFORMATION
Site location mapped by: MANUAL MAPPING (4)
Approximate distance from property: 0 feet

ADDRESS CHANGE INFORMATION
Revised street: NO CHANGE
Revised zip code: NO CHANGE

US EPA RCRA Type: GENERATOR TYPE NOT GIVEN
Land Disposal: Receives offsite waste:
Storer: Treatment facility:
Notification date: 08/18/1980
Incinerator:
Transporter:
Contact Name: ED ZEILMAN Source Type: Implementer Contact Phone: 718−499−3900 Contact Info Date: 01/01/2007
Contact Name: ED ZEILMAN Source Type: Notification Contact Phone: 718−499−3900 Contact Info Date: 08/18/1980

US EPA RCRA Violations:
Violation Type: Generators − General
Violation Number: 0002 Location: NY
Former Citation:
Responsible Agency: STATE
Violation Determination Date: 01/22/1985
Violation Return to Compliance: 09/22/1987

U. S. Environmental Protection Agency (EPA) Resource Conservation and Recovery Information System (RCRIS) National Oversight Database
HANDLERS WITH CORRECTIVE ACTION ACTIVITY (CORRACTS)

CORRACTS EVENT CODE	CORRACTS DATE	CORRACTS EVENT DESCRIPTION
HQCA075HI	09/08/1993	CA PRIORITIZATION−HIGH CA PRIORITY
HQCA225NF	02/15/1995	STABILIZATION MEASURES EVALUATION−STABILIZATION NOT FEASIBLE
HQCA050	05/02/1995	RFA COMPLETED
HQCA070NO	05/02/1995	DETERMINATION OF NEED FOR A RFI−RFI IS NOT NECESSARY
HQCA210OT	05/02/1995	REFERRED TO A NON−RCRA AUTHORITY−OTHER
HQCA075LO	01/11/2008	CA PRIORITIZATION−LOW CA PRIORITY

NYS DEC Manifested Waste Summary:
Waste Codes, Waste Units, and Transaction Types are only shown for the most recently reported year.

WASTE CODE	WASTE DESCRIPTION	WASTE AMOUNT	WASTE UNITS	TRANSACTION TYPE	HISTORIC MAXIMUM YEAR	HISTORIC MAXIMUM AMOUNT	HISTORIC MAXIMUM YEAR

NONE Site reported by US EPA. No hazardous waste activity reported by NYS.

Map Identification Number 407 **EPA (RCRA) Name:** **DEPT PORTS INTL TRADE & COMM** **Facility Id: NYD986908929**
EPA (RCRA) Address: 39TH ST BETW 1ST AVE & RIVER BROOKLYN, NY 11232 TT−Id: 740A−0073−797
NYSDEC Name: NEW YORK CITY PORT AND TRADE
NYSDEC Address: BATTERY MARITIME BLDG NEW YORK, NY 10004

MAP LOCATION INFORMATION
Site location mapped by: MANUAL MAPPING (5)
Approximate distance from property: 0 feet

ADDRESS CHANGE INFORMATION
Revised street: NO CHANGE
Revised zip code: NO CHANGE

Special Note: The New York State Department of Environmental Conservation and the U. S. Environmental Protection Agency have reported different locations for this hazardous waste identification number. Available information for both locations is summarized below.

US EPA RCRA Type: GENERATOR TYPE NOT GIVEN
Land Disposal: Receives offsite waste:
Storer: Treatment facility:
Notification date: 08/06/1990
Incinerator:
Transporter:
Contact Name: ANDREW SSCHWARTZ Source Type: Implementer Contact Phone: 212−513−6300 Contact Info Date: 07/22/2011
Contact Name: CYPRIAN COX Source Type: Notification Contact Phone: 718−669−8930 Contact Info Date: 08/06/1990

Historically listed as the following USEPA RCRA Generator Size(s) as well:
LARGE QUANTITY GENERATOR

US EPA RCRA Violations:
Violation Type: Generators − Records/Reporting
Violation Number: 0001 Location: NY
Former Citation:
Responsible Agency: STATE
Violation Determination Date: 04/01/1994
Violation Return to Compliance: 08/29/1994

NYS DEC Manifested Waste Summary:
Waste Codes, Waste Units, and Transaction Types are only shown for the most recently reported year.

WASTE CODE	WASTE DESCRIPTION	WASTE AMOUNT	WASTE UNITS	TRANSACTION TYPE	YEAR	HISTORIC MAXIMUM AMOUNT	HISTORIC MAXIMUM YEAR
B002	Petroleum oil or other liquid containing 50 ppm < PCBs < 500 ppm	1728	KILOGRAMS	GENERATED	1996	3315	1993
B007	Other PCB Wastes including contaminated soil, solids, sludges, clothing, etc.	18	KILOGRAMS	GENERATED	1992		
B006	PCB Transformers.	1909	KILOGRAMS	GENERATED	1990		

Map Identification Number 408 **NYSDEC Name:** **BELL ATLANTIC−NY** **Facility Id: NYP000935544**
NYSDEC Address: 39 ST PIER BROOKLYN PORTS TERMINALS BROOKLYN, NY TT−Id: 740A−0015−044
EPA (RCRA) Name: BELL ATLANTIC−NY
EPA (RCRA) Address: 39 ST PIER BROOKLYN PORTS TERMINALS BROOKLYN, NY 000000000

MAP LOCATION INFORMATION
Site location mapped by: MANUAL MAPPING (4)
Approximate distance from property: 0 feet

ADDRESS CHANGE INFORMATION
Revised street: 39TH ST PIER − BROOKLYN PORTS
Revised zip code: 11232

US EPA RCRA Type: GENERATOR TYPE NOT GIVEN
Land Disposal: Receives offsite waste:
Storer: Treatment facility:
Notification date: None Given
Incinerator:
Transporter:
Contact Name: JOHN QUATRALE Source Type: Implementer Contact Phone: 212−338−7141 Contact Info Date: 03/01/1998
Contact Name: JOHN N QUATRALE Source Type: Annual/Biennial Report Contact Phone: 212−338−7141 Contact Info Date: 02/27/1998

NYS DEC Manifested Waste Summary:
Waste Codes, Waste Units, and Transaction Types are only shown for the most recently reported year.

WASTE CODE	WASTE DESCRIPTION	WASTE AMOUNT	WASTE UNITS	TRANSACTION TYPE	HISTORIC MAXIMUM YEAR	HISTORIC MAXIMUM AMOUNT	HISTORIC MAXIMUM YEAR
NONE	No hazardous waste activity reported by NYS up to 6/7/2011.						

Map Identification Number 409 **NYSDEC Name:** **US MILITARY** **Facility Id: NYP000772327**
NYSDEC Address: 39TH ST PIER BROOKLYN, NY 11201 TT−Id: 740A−0016−219

MAP LOCATION INFORMATION
Site location mapped by: MANUAL MAPPING (4)
Approximate distance from property: 0 feet

ADDRESS CHANGE INFORMATION
Revised street: NO CHANGE
Revised zip code: 11232

US EPA RCRA (Resource Conservation and Recovery Act) information not reported; Site information reported by NYS DEC.

NYS DEC Manifested Waste Summary:
Waste Codes, Waste Units, and Transaction Types are only shown for the most recently reported year.

WASTE CODE	WASTE DESCRIPTION	WASTE AMOUNT	WASTE UNITS	TRANSACTION TYPE	HISTORIC MAXIMUM YEAR	HISTORIC MAXIMUM AMOUNT	HISTORIC MAXIMUM YEAR
D008	Lead	1000	GALLONS	GENERATED	1982		
D008	Lead	10	CUBIC YDS	GENERATED	1982		

Map Identification Number 410 **NYSDEC Name:** **UTRECHT MANUFACTURING** **Facility Id: NYR000126813**
NYSDEC Address: 33 THIRTY−FIFTH STREET BROOKLYN, NY 11232 TT−Id: 740A−0016−431
EPA (RCRA) Name: UTRECHT MANUFACTURING CORP.
EPA (RCRA) Address: 33 THIRTY−FIFTH STREET BROOKLYN, NY 11232

MAP LOCATION INFORMATION
Site location mapped by: PARCEL MAPPING (4)
Approximate distance from property: 0 feet

ADDRESS CHANGE INFORMATION
Revised street: 33 35TH STREET
Revised zip code: NO CHANGE

US EPA RCRA Type: LARGE QUANTITY GENERATOR Notification date: 08/19/2004
Land Disposal: Receives offsite waste: Incinerator:
Storer: Treatment facility: Transporter:

Contact Name: BEN SANTIAGO	Source Type: Annual/Biennial Report update with Notification	Contact Phone: 718−369−9204	Contact Info Date: 02/26/2010
Contact Name: BEN SANTIAGO	Source Type: Implementer	Contact Phone: 718−369−9204	Contact Info Date: 01/01/2007
Contact Name: BEN SANTIAGO	Source Type: Notification	Contact Phone: 718−369−9204	Contact Info Date: 08/19/2004
Contact Name: BEN SANTIAGO	Source Type: Annual/Biennial Report	Contact Phone: 718−369−9204	Contact Info Date: 02/08/2008

Historically listed as the following USEPA RCRA Generator Size(s) as well:
SMALL QUANTITY GENERATOR

US EPA RCRA Violations:

Violation Type:	Generators − General	Responsible Agency:	EPA
Violation Number:	0001 Location: NY	Violation Determination Date:	07/07/2005
Former Citation:	SR − 372.2(a)(2)	Violation Return to Compliance:	03/08/2007
Violation Type:	Generators − General	Responsible Agency:	EPA
Violation Number:	0002 Location: NY	Violation Determination Date:	07/07/2005
Former Citation:	SR − 373−3.4(f)	Violation Return to Compliance:	03/08/2007
Violation Type:	Generators − General	Responsible Agency:	EPA
Violation Number:	0003 Location: NY	Violation Determination Date:	07/07/2005
Former Citation:	SR − 373−3.3(g), 373−1.1(d)	Violation Return to Compliance:	03/08/2007
Violation Type:	Generators − General	Responsible Agency:	EPA
Violation Number:	0004 Location: NY	Violation Determination Date:	07/07/2005
Former Citation:	SR − 373−1.1(d)(1)(iv)(f),373−2.9	Violation Return to Compliance:	03/08/2007
Violation Type:	Generators − General	Responsible Agency:	EPA
Violation Number:	0005 Location: NY	Violation Determination Date:	07/07/2005
Former Citation:	SR − 373−3.3(e)	Violation Return to Compliance:	03/08/2007
Violation Type:	Generators − General	Responsible Agency:	EPA
Violation Number:	0006 Location: NY	Violation Determination Date:	07/07/2005
Former Citation:	SR − 373−3.2(g)	Violation Return to Compliance:	03/08/2007
Violation Type:	Generators − Records/Reporting	Responsible Agency:	EPA
Violation Number:	0007 Location: NY	Violation Determination Date:	07/07/2005
Former Citation:	SR − 373−2.9(e)	Violation Return to Compliance:	03/08/2007
Violation Type:	Generators − General	Responsible Agency:	EPA
Violation Number:	0008 Location: NY	Violation Determination Date:	07/07/2005
Former Citation:	SR − 373−3.3(f)	Violation Return to Compliance:	03/08/2007
Violation Type:	Generators − Records/Reporting	Responsible Agency:	EPA
Violation Number:	0009 Location: NY	Violation Determination Date:	07/07/2005
Former Citation:	SR − 372.2(c)(1)(i)	Violation Return to Compliance:	03/08/2007

Violation Type: Generators − General
Violation Number: 0010 Location: NY
Former Citation: SR − 373−3.7(c)(1)

Responsible Agency: EPA
Violation Determination Date: 07/07/2005
Violation Return to Compliance: 03/08/2007

Violation Type: LDR − General
Violation Number: 0011 Location: NY
Former Citation: SR − 376.1(g)(1)

Responsible Agency: EPA
Violation Determination Date: 07/07/2005
Violation Return to Compliance: 03/08/2007

Violation Type: Generators − Pre−transport
Violation Number: 0012 Location: NY
Former Citation: SR − 373−2.9(d)(3)

Responsible Agency: EPA
Violation Determination Date: 07/07/2005
Violation Return to Compliance: 03/08/2007

Violation Type: Generators − General
Violation Number: 0013 Location: NY
Former Citation: SR − 373−3.4(b)(1), 373−1.1(d)(1)

Responsible Agency: EPA
Violation Determination Date: 07/07/2005
Violation Return to Compliance: 03/08/2007

Violation Type: Generators − Pre−transport
Violation Number: 0014 Location: NY
Former Citation:

Responsible Agency: STATE
Violation Determination Date: 07/07/2010
Violation Return to Compliance: 07/07/2010

Violation Type: Generators − Pre−transport
Violation Number: 0015 Location: NY
Former Citation:

Responsible Agency: STATE
Violation Determination Date: 07/07/2010
Violation Return to Compliance: 07/07/2010

Violation Type: Generators − Pre−transport
Violation Number: 0016 Location: NY
Former Citation:

Responsible Agency: STATE
Violation Determination Date: 07/07/2010
Violation Return to Compliance: 07/07/2010

Violation Type: Generators − Pre−transport
Violation Number: 0017 Location: NY
Former Citation:

Responsible Agency: STATE
Violation Determination Date: 07/07/2010
Violation Return to Compliance: 07/16/2010

Violation Type: State Statute or Regulation
Violation Number: 0018 Location: NY
Former Citation:

Responsible Agency: STATE
Violation Determination Date: 07/07/2010
Violation Return to Compliance: 07/16/2010

Violation Type: TSD Interim Stat−Container Use and Management
Violation Number: 0019 Location: NY
Former Citation:

Responsible Agency: STATE
Violation Determination Date: 07/07/2010
Violation Return to Compliance: 07/16/2010

Violation Type: TSD Interim Stat−Container Use and Management
Violation Number: 0020 Location: NY
Former Citation:

Responsible Agency: STATE
Violation Determination Date: 07/07/2010
Violation Return to Compliance: 07/07/2010

Violation Type: State Statute or Regulation
Violation Number: 0021 Location: NY
Former Citation:
Responsible Agency: STATE
Violation Determination Date: 07/07/2010
Violation Return to Compliance: 07/16/2010

Violation Type: State Statute or Regulation
Violation Number: 0022 Location: NY
Former Citation:
Responsible Agency: STATE
Violation Determination Date: 07/07/2010
Violation Return to Compliance: 07/16/2010

Violation Type: TSD Interim Stat−Preparedness and Prevention
Violation Number: 0023 Location: NY
Former Citation:
Responsible Agency: STATE
Violation Determination Date: 07/07/2010
Violation Return to Compliance: 07/16/2010

NYS DEC Manifested Waste Summary:
Waste Codes, Waste Units, and Transaction Types are only shown for the most recently reported year.

WASTE CODE	WASTE DESCRIPTION	WASTE AMOUNT	WASTE UNITS	TRANSACTION TYPE	YEAR	HISTORIC MAXIMUM AMOUNT	HISTORIC MAXIMUM YEAR
D006	Cadmium	2000	POUNDS	GENERATED	2012	16970	2010
D008	Lead	3200	POUNDS	GENERATED	2012	17266	2007
More than one waste code was reported for the following waste amount:		196	POUNDS	GENERATED	2009		
D006	Cadmium						
D005	Barium						
D006	Cadmium	500	GALLONS	GENERATED	2008	26005	2005
D003	Solid waste that exhibits the characteristic of reactivity	450	POUNDS	GENERATED	2006		

Map Identification Number 411
EPA (RCRA) Name: **NYSDOT** **Facility Id: NYR000084301**
EPA (RCRA) Address: 920 3RD AVE BROOKLYN, NY 11232 TT−Id: 740A−0061−405
NYSDEC Name: NYSDOT
NYSDEC Address: GOWANIS EXPY−D258113 BROOKLYN, NY 11232

MAP LOCATION INFORMATION
Site location mapped by: MANUAL MAPPING (3)
Approximate distance from property: 0 feet

ADDRESS CHANGE INFORMATION
Revised street: NO CHANGE
Revised zip code: NO CHANGE

Special Note: The New York State Department of Environmental Conservation and the U. S. Environmental Protection Agency have reported different locations for this hazardous waste identification number. Available information for both locations is summarized below.

US EPA RCRA Type: GENERATOR TYPE NOT GIVEN
Land Disposal: Receives offsite waste:
Storer: Treatment facility:
Notification date: 02/09/2000
Incinerator:
Transporter:
Contact Name: STANLEY MALEK Source Type: Implementer Contact Phone: 718−832−5068 Contact Info Date: 01/01/2007
Contact Name: STANLEY MALEK Source Type: Notification Contact Phone: 718−832−5068 Contact Info Date: 02/09/2000

Historically listed as the following USEPA RCRA Generator Size(s) as well:
SMALL QUANTITY GENERATOR

NYS DEC Manifested Waste Summary:
Waste Codes, Waste Units, and Transaction Types are only shown for the most recently reported year.

WASTE CODE	WASTE DESCRIPTION	WASTE AMOUNT	WASTE UNITS	TRANSACTION TYPE	HISTORIC MAXIMUM YEAR	HISTORIC MAXIMUM AMOUNT	HISTORIC MAXIMUM YEAR
D008	Lead	3700	POUNDS	GENERATED	2000		

Map Identification Number 412 **NYSDEC Name:** **PRINTWAY LTD** **Facility Id: NYD986967644**
NYSDEC Address: 87 35TH ST BROOKLYN, NY 11232 TT−Id: 740A−0016−436
EPA (RCRA) Name: PRINTWAY LTD
EPA (RCRA) Address: 87 35TH ST BROOKLYN, NY 112322207

MAP LOCATION INFORMATION
Site location mapped by: MANUAL MAPPING (3)
Approximate distance from property: 0 feet

ADDRESS CHANGE INFORMATION
Revised street: NO CHANGE
Revised zip code: NO CHANGE

US EPA RCRA Type: GENERATOR TYPE NOT GIVEN
Land Disposal: Receives offsite waste:
Storer: Treatment facility:
Notification date: 07/22/1991
Incinerator:
Transporter:
Contact Name: JOHN MILLER Source Type: Notification Contact Phone: 718−788−1113 Contact Info Date: 07/22/1991

Historically listed as the following USEPA RCRA Generator Size(s) as well:
SMALL QUANTITY GENERATOR

NYS DEC Manifested Waste Summary:
Waste Codes, Waste Units, and Transaction Types are only shown for the most recently reported year.

WASTE CODE	WASTE DESCRIPTION	WASTE AMOUNT	WASTE UNITS	TRANSACTION TYPE	HISTORIC MAXIMUM YEAR	HISTORIC MAXIMUM AMOUNT	HISTORIC MAXIMUM YEAR
D001	Solid waste that exhibits the characteristic of ignitability	87	GALLONS	GENERATED	1993		

NYS DEC Manifested Waste Transactions for NYD986967644 continued ---

WASTE CODE	WASTE DESCRIPTION	WASTE AMOUNT	WASTE UNITS	TRANSACTION TYPE	YEAR	HISTORIC MAXIMUM AMOUNT	HISTORIC MAXIMUM YEAR
D001	Solid waste that exhibits the characteristic of ignitability	6880	POUNDS	GENERATED	1992		

Map Identification Number 413 **EPA (RCRA) Name:** **REHAB OF I-278 VIADUCT** **Facility Id: NYR000091314**

EPA (RCRA) Address: NYS DEPT OF TRANSPORTATION 920 3RD AVE & 34TH ST BROOKLYN, NY 11101 TT-Id: 740A-0016-860

NYSDEC Name: NYSDOT FIELD OFFICE D256492

NYSDEC Address: GOWANIS EXP BROOKLYN, NY 11201

MAP LOCATION INFORMATION
Site location mapped by: MANUAL MAPPING (3)
Approximate distance from property: 0 feet

ADDRESS CHANGE INFORMATION
Revised street: NO CHANGE
Revised zip code: NO CHANGE

Special Note: The New York State Department of Environmental Conservation and the U. S. Environmental Protection Agency have reported different locations for this hazardous waste identification number. Available information for both locations is summarized below.

US EPA RCRA Type: GENERATOR TYPE NOT GIVEN
Notification date: 10/25/2000
Land Disposal:
Receives offsite waste:
Incinerator:
Storer:
Treatment facility:
Transporter:

Contact Name: MAJID SYED	Source Type: Implementer	Contact Phone: 718-482-4989	Contact Info Date: 01/01/2007
Contact Name: OSAMA KHALIL	Source Type: Notification	Contact Phone: 718-482-4989	Contact Info Date: 10/25/2000
Contact Name: MAJID SYED	Source Type: Annual/Biennial Report	Contact Phone: 718-482-4989	Contact Info Date: 02/14/2002

Historically listed as the following USEPA RCRA Generator Size(s) as well:
LARGE QUANTITY GENERATOR
SMALL QUANTITY GENERATOR

NYS DEC Manifested Waste Summary:
Waste Codes, Waste Units, and Transaction Types are only shown for the most recently reported year.

WASTE CODE	WASTE DESCRIPTION	WASTE AMOUNT	WASTE UNITS	TRANSACTION TYPE	YEAR	HISTORIC MAXIMUM AMOUNT	HISTORIC MAXIMUM YEAR
D008	Lead	2000	POUNDS	GENERATED	2002	7360	2001

Map Identification Number 414 **NYSDEC Name:** **CONSOLIDATED EDISON CO** **Facility Id: NYP004018461**
NYSDEC Address: MH71147 36TH ST & 2ND AVE , NY TT−Id: 740A−0012−276

MAP LOCATION INFORMATION
Site location mapped by: ADDRESS MATCHING
Approximate distance from property: 0 feet

ADDRESS CHANGE INFORMATION
Revised street: 36TH ST / 2ND AVE
Revised zip code: 11232

US EPA RCRA (Resource Conservation and Recovery Act) information not reported; Site information reported by NYS DEC.

NYS DEC Manifested Waste Summary:
Waste Codes, Waste Units, and Transaction Types are only shown for the most recently reported year.

WASTE CODE	WASTE DESCRIPTION	WASTE AMOUNT	WASTE UNITS	TRANSACTION TYPE	HISTORIC MAXIMUM YEAR	HISTORIC MAXIMUM AMOUNT	HISTORIC MAXIMUM YEAR
B002	Petroleum oil or other liquid containing 50 ppm < PCBs < 500 ppm	1464	KILOGRAMS	GENERATED	1998		
B007	Other PCB Wastes including contaminated soil, solids, sludges, clothing, etc.	681	POUNDS	GENERATED	1998		
D018	BENZENE	35	GALLONS	GENERATED	1998		

Map Identification Number 415 **NYSDEC Name:** **NEW YORK CITY OF PRINT SHOP HRA** **Facility Id: NYR000060624**
NYSDEC Address: 80 39TH ST 1ST FLOOR BROOKLYN, NY 11232 TT−Id: 740A−0013−678
EPA (RCRA) Name: NEW YORK CITY OF PRINT SHOP HRA
EPA (RCRA) Address: 80 39TH ST 1ST FLOOR BROOKLYN, NY 112322614

MAP LOCATION INFORMATION
Site location mapped by: MANUAL MAPPING (3)
Approximate distance from property: 0 feet

ADDRESS CHANGE INFORMATION
Revised street: 80 39TH ST
Revised zip code: NO CHANGE

US EPA RCRA Type: GENERATOR TYPE NOT GIVEN
Land Disposal: Receives offsite waste:
Storer: Treatment facility:
Notification date: 06/12/1998
Incinerator:
Transporter:
Contact Name: ROBERT PFERMAN Source Type: Implementer Contact Phone: 718−965−6295 Contact Info Date: 01/01/2007
Contact Name: ROBERT PFERMAN Source Type: Notification Contact Phone: 718−965−6295 Contact Info Date: 06/12/1998

Historically listed as the following USEPA RCRA Generator Size(s) as well:
SMALL QUANTITY GENERATOR

NYS DEC Manifested Waste Summary:
Waste Codes, Waste Units, and Transaction Types are only shown for the most recently reported year.

WASTE CODE	WASTE DESCRIPTION	WASTE AMOUNT	WASTE UNITS	TRANSACTION TYPE	HISTORIC MAXIMUM YEAR	HISTORIC MAXIMUM AMOUNT	HISTORIC MAXIMUM YEAR
NONE	Site reported by US EPA. No hazardous waste activity reported by NYS.						

Map Identification Number 416 **NYSDEC Name:** **INTERDYNAMICS INC** **Facility Id: NY0000110486**
NYSDEC Address: 80 39TH ST BROOKLYN, NY 11232 TT−Id: 740A−0010−846
EPA (RCRA) Name: INTERDYNAMICS INC
EPA (RCRA) Address: 39TH ST BROOKLYN, NY 11232

MAP LOCATION INFORMATION
Site location mapped by: MANUAL MAPPING (3)
Approximate distance from property: 0 feet

ADDRESS CHANGE INFORMATION
Revised street: NO CHANGE
Revised zip code: NO CHANGE

US EPA RCRA Type: CONDITIONALLY EXEMPT SMALL QUANTITY GENERATOR
Notification date: 11/09/1995
Land Disposal: Receives offsite waste: Incinerator:
Storer: Treatment facility: Transporter:

Contact Name: TOM GOTTLIEB	Source Type: Implementer	Contact Phone: 718−499−608	Contact Info Date: 01/01/2007
Contact Name: IRA TRACHTENBERG	Source Type: Notification	Contact Phone: 718−499−608	Contact Info Date: 11/09/1995
Contact Name: TOM GOTTLIEB	Source Type: Annual/Biennial Report	Contact Phone: 718−499−608	Contact Info Date: 04/29/2004

Historically listed as the following USEPA RCRA Generator Size(s) as well:
LARGE QUANTITY GENERATOR
SMALL QUANTITY GENERATOR

US EPA RCRA Violations:
Violation Type: Generators − General
Violation Number: 0001 Location: NY
Former Citation:
Responsible Agency: STATE
Violation Determination Date: 07/30/1998
Violation Return to Compliance: 08/21/1998

NYS DEC Manifested Waste Summary:
Waste Codes, Waste Units, and Transaction Types are only shown for the most recently reported year.

WASTE CODE	WASTE DESCRIPTION	WASTE AMOUNT	WASTE UNITS	TRANSACTION TYPE	HISTORIC MAXIMUM YEAR	HISTORIC MAXIMUM AMOUNT	HISTORIC MAXIMUM YEAR
D001	Solid waste that exhibits the characteristic of ignitability	650	GALLONS	GENERATED	2004		

NYS DEC Manifested Waste Transactions for NY0000110486 continued −−−

WASTE CODE	WASTE DESCRIPTION	WASTE AMOUNT	WASTE UNITS	TRANSACTION TYPE	YEAR	HISTORIC MAXIMUM AMOUNT	HISTORIC MAXIMUM YEAR
F001	Spent halogenated solvents used in degreasing	50	GALLONS	GENERATED	2004	750	1997
F003	Spent non−halogenated solvents	1200	GALLONS	GENERATED	2003		
D002	Solid waste that exhibits the characteristic of corrosivity	6	GALLONS	GENERATED	2000		
D011	Silver	270	GALLONS	GENERATED	2000		

Map Identification Number 417 **NYSDEC Name:** **INTERDYNAMICS INC** **Facility Id: NYD000011486**
NYSDEC Address: 80 39TH ST BROOKLYN, NY 11232 TT−Id: 740A−0010−880

MAP LOCATION INFORMATION
Site location mapped by: MANUAL MAPPING (3)
Approximate distance from property: 0 feet

ADDRESS CHANGE INFORMATION
Revised street: NO CHANGE
Revised zip code: NO CHANGE

US EPA RCRA (Resource Conservation and Recovery Act) information not reported; Site information reported by NYS DEC.

NYS DEC Manifested Waste Summary:
Waste Codes, Waste Units, and Transaction Types are only shown for the most recently reported year.

WASTE CODE	WASTE DESCRIPTION	WASTE AMOUNT	WASTE UNITS	TRANSACTION TYPE	YEAR	HISTORIC MAXIMUM AMOUNT	HISTORIC MAXIMUM YEAR
F001	Spent halogenated solvents used in degreasing	200	GALLONS	GENERATED	2001	450	1999

Map Identification Number 418 **NYSDEC Name:** **CONSOLIDATED EDISON** **Facility Id: NYP000928259**
NYSDEC Address: 39TH ST & 1ST AVE BROOKLYN, NY 11201 TT−Id: 740A−0011−995

MAP LOCATION INFORMATION
Site location mapped by: ADDRESS MATCHING
Approximate distance from property: 0 feet

ADDRESS CHANGE INFORMATION
Revised street: 39TH STREET / 1ST AVENUE
Revised zip code: 11232

US EPA RCRA (Resource Conservation and Recovery Act) information not reported; Site information reported by NYS DEC.

NYS DEC Manifested Waste Summary:
Waste Codes, Waste Units, and Transaction Types are only shown for the most recently reported year.

WASTE CODE	WASTE DESCRIPTION	WASTE AMOUNT	WASTE UNITS	TRANSACTION TYPE	HISTORIC MAXIMUM YEAR	HISTORIC MAXIMUM AMOUNT	HISTORIC MAXIMUM YEAR
B003	Petroleum oil or other liquid containing 500 ppm or greater of PCBs.	18	KILOGRAMS	GENERATED	1996		
B007	Other PCB Wastes including contaminated soil, solids, sludges, clothing, etc.	1	CUBIC YDS	GENERATED	1996		

Map Identification Number 419 **NYSDEC Name:** **CONSOLIDATED EDISON** **Facility Id: NYP004065694**
NYSDEC Address: VS3181−39TH & 1ST AVE BROOKLYN, NY 11201 TT−Id: 740A−0012−641

MAP LOCATION INFORMATION
Site location mapped by: ADDRESS MATCHING
Approximate distance from property: 0 feet

ADDRESS CHANGE INFORMATION
Revised street: 39TH ST / 1ST AVE
Revised zip code: 11232

US EPA RCRA (Resource Conservation and Recovery Act) information not reported; Site information reported by NYS DEC.

NYS DEC Manifested Waste Summary:
Waste Codes, Waste Units, and Transaction Types are only shown for the most recently reported year.

WASTE CODE	WASTE DESCRIPTION	WASTE AMOUNT	WASTE UNITS	TRANSACTION TYPE	HISTORIC MAXIMUM YEAR	HISTORIC MAXIMUM AMOUNT	HISTORIC MAXIMUM YEAR
B002	Petroleum oil or other liquid containing 50 ppm < PCBs < 500 ppm	474	KILOGRAMS	GENERATED	2000		
B003	Petroleum oil or other liquid containing 500 ppm or greater of PCBs.	4291	KILOGRAMS	GENERATED	2000		

Map Identification Number 420 **NYSDEC Name:** **CONSOLIDATED EDISON** **Facility Id: NYP004156782**
NYSDEC Address: 39 STREET AND 1 AVENUE MH38662 BROOKLYN, NY 11201 TT−Id: 740A−0062−166

MAP LOCATION INFORMATION
Site location mapped by: ADDRESS MATCHING
Approximate distance from property: 0 feet

ADDRESS CHANGE INFORMATION
Revised street: 39TH ST / 1ST AVE
Revised zip code: 11232

US EPA RCRA (Resource Conservation and Recovery Act) information not reported; Site information reported by NYS DEC.

NYS DEC Manifested Waste Summary:
Waste Codes, Waste Units, and Transaction Types are only shown for the most recently reported year.

WASTE CODE	WASTE DESCRIPTION	WASTE AMOUNT	WASTE UNITS	TRANSACTION TYPE	YEAR	HISTORIC MAXIMUM AMOUNT	HISTORIC MAXIMUM YEAR
D018	BENZENE	150	GALLONS	GENERATED	2008		
D018	BENZENE	50	POUNDS	GENERATED	2008		
	More than one waste code was reported for the following waste amount:	150	KILOGRAMS	GENERATED	2008		
B007	Other PCB Wastes including contaminated soil, solids, sludges, clothing, etc.						
D008	Lead						

Map Identification Number 421 **NYSDEC Name:** **CONSOLIDATED EDISON** **Facility Id: NYP004085106**

NYSDEC Address: MH88807−39TH ST & FIRST AVE BROOKLYN, NY 11201 TT−Id: 740A−0012−754
EPA (RCRA) Name: CON EDISION − MH88802
EPA (RCRA) Address: E/S 1ST AVE S/O 39TH STREET E/ NEW YORK, NY 10003

MAP LOCATION INFORMATION
Site location mapped by: ADDRESS MATCHING
Approximate distance from property: 0 feet

ADDRESS CHANGE INFORMATION
Revised street: 39TH ST / 1ST AVE
Revised zip code: 11232

US EPA RCRA Type: GENERATOR TYPE NOT GIVEN
Notification date: None Given
Land Disposal: Receives offsite waste: Incinerator:
Storer: Treatment facility: Transporter:
Contact Name: ANTHONY DRUMMINGS Source Type: Implementer Contact Phone: 212−460−3770 Contact Info Date: 06/02/2002
Contact Name: ANTHONY DRUMMINGS Source Type: Annual/Biennial Report Contact Phone: 212−460−3770 Contact Info Date: 05/31/2002

Historically listed as the following USEPA RCRA Generator Size(s) as well:
LARGE QUANTITY GENERATOR

NYS DEC Manifested Waste Summary:
Waste Codes, Waste Units, and Transaction Types are only shown for the most recently reported year.

WASTE CODE	WASTE DESCRIPTION	WASTE AMOUNT	WASTE UNITS	TRANSACTION TYPE	YEAR	HISTORIC MAXIMUM AMOUNT	HISTORIC MAXIMUM YEAR
B002	Petroleum oil or other liquid containing 50 ppm < PCBs < 500 ppm	5955	KILOGRAMS	GENERATED	2001		

NYS DEC Manifested Waste Transactions for NYP004085106 continued ---

WASTE CODE	WASTE DESCRIPTION	WASTE AMOUNT	WASTE UNITS	TRANSACTION TYPE	YEAR	HISTORIC MAXIMUM AMOUNT	HISTORIC MAXIMUM YEAR
B007	Other PCB Wastes including contaminated soil, solids, sludges, clothing, etc.	442	KILOGRAMS	GENERATED	2001		

Map Identification Number 422 **NYSDEC Name:** **SENTINEL BAG & PAPER CO INC** **Facility Id: NYD001465483**

NYSDEC Address: 219 36TH ST BROOKLYN, NY 11232 TT-Id: 740A-0016-426
EPA (RCRA) Name: SENTINEL BAG & PAPER
EPA (RCRA) Address: 219 E 36TH ST BROOKLYN, NY 112104232

MAP LOCATION INFORMATION
Site location mapped by: MANUAL MAPPING (3)
Approximate distance from property: 0 feet

ADDRESS CHANGE INFORMATION
Revised street: NO CHANGE
Revised zip code: NO CHANGE

US EPA RCRA Type: GENERATOR TYPE NOT GIVEN
Land Disposal: Receives offsite waste:
Storer: Treatment facility:
Notification date: 08/27/1985
Incinerator:
Transporter:
Contact Name: PETER M NAGLER Source Type: Notification Contact Phone: 718-788-2211 Contact Info Date: 08/27/1985

Historically listed as the following USEPA RCRA Generator Size(s) as well:
LARGE QUANTITY GENERATOR

US EPA RCRA Violations:
The following violation(s) were removed or have been significantly changed by the US EPA.
Violation Area: GENERATOR-ALL REQUIREMENTS
Violation Number: 0001 Location: NY
Citation:
Responsible Agency:
Violation Determination Date: 02/04/1994
Violation Return to Compliance:

NYS DEC Manifested Waste Summary:
Waste Codes, Waste Units, and Transaction Types are only shown for the most recently reported year.

WASTE CODE	WASTE DESCRIPTION	WASTE AMOUNT	WASTE UNITS	TRANSACTION TYPE	YEAR	HISTORIC MAXIMUM AMOUNT	HISTORIC MAXIMUM YEAR
D001	Solid waste that exhibits the characteristic of ignitability	1213	POUNDS	GENERATED	1993	3620	1991
F002	Spent halogenated solvents	1812	POUNDS	GENERATED	1990		
D001	Solid waste that exhibits the characteristic of ignitability	150	GALLONS	GENERATED	1988	650	1986

Map Identification Number 423 **NYSDEC Name:** **GENERAL PAPER GOODS** **Facility Id: NYD001368182**

NYSDEC Address: 253 36TH ST BROOKLYN, NY 11232 TT−Id: 740A−0016−424
EPA (RCRA) Name: GENERAL PAPER GOODS MFG INC
EPA (RCRA) Address: 253 36TH ST BROOKLYN, NY 112322407

MAP LOCATION INFORMATION
Site location mapped by: MANUAL MAPPING (3)
Approximate distance from property: 0 feet

ADDRESS CHANGE INFORMATION
Revised street: NO CHANGE
Revised zip code: NO CHANGE

US EPA RCRA Type: GENERATOR TYPE NOT GIVEN
Land Disposal: Receives offsite waste:
Storer: Treatment facility:
Notification date: 10/30/1987
Incinerator:
Transporter:
Contact Name: BOB LEGG Source Type: Notification Contact Phone: 718−788−2500 Contact Info Date: 10/30/1987

Historically listed as the following USEPA RCRA Generator Size(s) as well:
LARGE QUANTITY GENERATOR

NYS DEC Manifested Waste Summary:
Waste Codes, Waste Units, and Transaction Types are only shown for the most recently reported year.

WASTE CODE	WASTE DESCRIPTION	WASTE AMOUNT	WASTE UNITS	TRANSACTION TYPE	HISTORIC MAXIMUM YEAR	HISTORIC MAXIMUM AMOUNT	HISTORIC MAXIMUM YEAR
D001	Solid waste that exhibits the characteristic of ignitability	2310	POUNDS	GENERATED	1990	6090	1989

Map Identification Number 424 **NYSDEC Name:** **TEKNI−PLEX INC** **Facility Id: NYD042023333**

NYSDEC Address: 68 35TH ST BROOKLYN, NY 11232 TT−Id: 740A−0016−425
EPA (RCRA) Name: TEKNI−PLEX INC
EPA (RCRA) Address: 68 35TH ST BROOKLYN, NY 11232

MAP LOCATION INFORMATION
Site location mapped by: MANUAL MAPPING (3)
Approximate distance from property: 0 feet

ADDRESS CHANGE INFORMATION
Revised street: NO CHANGE
Revised zip code: NO CHANGE

US EPA RCRA Type: GENERATOR TYPE NOT GIVEN
Land Disposal: Receives offsite waste:
Storer: Treatment facility:
Notification date: 08/18/1980
Incinerator:
Transporter:
Contact Name: EDWIN WOLFF Source Type: Notification Contact Phone: 718−788−2108 Contact Info Date: 08/18/1980
Contact Name: KAMEEL TEEN Source Type: Annual/Biennial Report Contact Phone: 718−788−2108 Contact Info Date: 04/10/1996

Historically listed as the following USEPA RCRA Generator Size(s) as well:
LARGE QUANTITY GENERATOR

US EPA RCRA Violations:
Violation Type: Generators − General
Violation Number: 0001 Location: NY
Former Citation:
Responsible Agency: STATE
Violation Determination Date: 11/14/1989
Violation Return to Compliance: 03/02/1990

NYS DEC Manifested Waste Summary:
Waste Codes, Waste Units, and Transaction Types are only shown for the most recently reported year.

WASTE CODE	WASTE DESCRIPTION	WASTE AMOUNT	WASTE UNITS	TRANSACTION TYPE	YEAR	HISTORIC MAXIMUM AMOUNT	HISTORIC MAXIMUM YEAR
D008	Lead	1374	POUNDS	GENERATED	1996		
D018	BENZENE	2034	POUNDS	GENERATED	1996		
F005	Spent non−halogenated solvents	41401	POUNDS	GENERATED	1996		
D001	Solid waste that exhibits the characteristic of ignitability	1878	POUNDS	GENERATED	1993	8400	1982
F003	Spent non−halogenated solvents	715	GALLONS	GENERATED	1989	2860	1986
F005	Spent non−halogenated solvents	2035	GALLONS	GENERATED	1988		
D001	Solid waste that exhibits the characteristic of ignitability	450	GALLONS	GENERATED	1983		

Map Identification Number 425 **NYSDEC Name:** **NYNEX** **Facility Id: NYP000920108**
NYSDEC Address: 2ND AVE & 37TH ST BROOKLYN, NY 14729 TT−Id: 740A−0016−432

MAP LOCATION INFORMATION
Site location mapped by: MANUAL MAPPING (3)
Approximate distance from property: 0 feet

ADDRESS CHANGE INFORMATION
Revised street: 2ND AVE / 37TH ST
Revised zip code: 11232

US EPA RCRA (Resource Conservation and Recovery Act) information not reported; Site information reported by NYS DEC.

NYS DEC Manifested Waste Summary:
Waste Codes, Waste Units, and Transaction Types are only shown for the most recently reported year.

WASTE CODE	WASTE DESCRIPTION	WASTE AMOUNT	WASTE UNITS	TRANSACTION TYPE	YEAR	HISTORIC MAXIMUM AMOUNT	HISTORIC MAXIMUM YEAR
D008	Lead	1200	POUNDS	GENERATED	1995		

Map Identification Number 426 **NYSDEC Name:** **NYNEX** **Facility Id: NYP000914200**
NYSDEC Address: 37TH ST& 2ND AVE BROOKLYN, NY 11232 TT−Id: 740A−0016−433

MAP LOCATION INFORMATION
Site location mapped by: MANUAL MAPPING (3)
Approximate distance from property: 0 feet

ADDRESS CHANGE INFORMATION
Revised street: 37TH ST/ 2ND AVE
Revised zip code: NO CHANGE

US EPA RCRA (Resource Conservation and Recovery Act) information not reported; Site information reported by NYS DEC.

NYS DEC Manifested Waste Summary:
Waste Codes, Waste Units, and Transaction Types are only shown for the most recently reported year.

WASTE CODE	WASTE DESCRIPTION	WASTE AMOUNT	WASTE UNITS	TRANSACTION TYPE	HISTORIC MAXIMUM YEAR	HISTORIC MAXIMUM AMOUNT	HISTORIC MAXIMUM YEAR
D008	Lead	330	GALLONS	GENERATED	1994		

Map Identification Number 427 **NYSDEC Name:** **INDUSTRY CITY ASSOCIATION** **Facility Id: NYD076829068**
NYSDEC Address: 269 37TH ST BROOKLYN, NY 11232 TT−Id: 740A−0016−430
EPA (RCRA) Name: INDUSTRY CITY ASSOCIATES
EPA (RCRA) Address: 269 37TH ST BROOKLYN, NY 11232

MAP LOCATION INFORMATION
Site location mapped by: MANUAL MAPPING (3)
Approximate distance from property: 0 feet

ADDRESS CHANGE INFORMATION
Revised street: NO CHANGE
Revised zip code: NO CHANGE

US EPA RCRA Type: GENERATOR TYPE NOT GIVEN
Land Disposal:
Storer:
Receives offsite waste:
Treatment facility:
Notification date: 03/27/1992
Incinerator:
Transporter:
Contact Name: DENNIS HOVANEC Source Type: Implementer Contact Phone: 718−965−6450 Contact Info Date: 01/01/2007
Contact Name: DENNIS HOVANEC Source Type: Notification Contact Phone: 718−965−6450 Contact Info Date: 03/27/1992

Historically listed as the following USEPA RCRA Generator Size(s) as well:
CONDITIONALLY EXEMPT SMALL QUANTITY GENERATOR

NYS DEC Manifested Waste Summary:
Waste Codes, Waste Units, and Transaction Types are only shown for the most recently reported year.

WASTE CODE	WASTE DESCRIPTION	WASTE AMOUNT	WASTE UNITS	TRANSACTION TYPE	YEAR	HISTORIC MAXIMUM AMOUNT	HISTORIC MAXIMUM YEAR
D001	Solid waste that exhibits the characteristic of ignitability	1200	POUNDS	GENERATED	1993		
D002	Solid waste that exhibits the characteristic of corrosivity	500	POUNDS	GENERATED	1993		
F003	Spent non−halogenated solvents	150	POUNDS	GENERATED	1993		
B002	Petroleum oil or other liquid containing 50 ppm < PCBs < 500 ppm	1943	KILOGRAMS	GENERATED	1992		

Map Identification Number 428 **NYSDEC Name:** **ALPHA COATINGS CO** **Facility Id: NYD982721508**

NYSDEC Address: PO BOX 110236 BROOKLYN, NY 11211 TT−Id: 740A−0016−428
EPA (RCRA) Name: ALPHA COATINGS CO
EPA (RCRA) Address: PO BOX 110236 BROOKLYN, NY 11211

MAP LOCATION INFORMATION
Site location mapped by: MANUAL MAPPING (3)
Approximate distance from property: 0 feet

ADDRESS CHANGE INFORMATION
Revised street: NO CHANGE
Revised zip code: 11232

US EPA RCRA Type: GENERATOR TYPE NOT GIVEN
Notification date: 02/01/1989
Land Disposal: Receives offsite waste: Incinerator:
Storer: Treatment facility: Transporter:
Contact Name: HUGO CASTRO Source Type: Notification Contact Phone: 718−788−9555 Contact Info Date: 02/01/1989

NYS DEC Manifested Waste Summary:
Waste Codes, Waste Units, and Transaction Types are only shown for the most recently reported year.

WASTE CODE	WASTE DESCRIPTION	WASTE AMOUNT	WASTE UNITS	TRANSACTION TYPE	YEAR	HISTORIC MAXIMUM AMOUNT	HISTORIC MAXIMUM YEAR
NONE	Site reported by US EPA. No hazardous waste activity reported by NYS.						

Map Identification Number 429 **NYSDEC Name:** **BROOKLYN COATINGS INC** **Facility Id: NYD986871267**

NYSDEC Address: 254 36TH ST BROOKLYN, NY 11232 TT−Id: 740A−0016−427
EPA (RCRA) Name: BROOKLYN COATINGS INC
EPA (RCRA) Address: 254 36TH ST BROOKLYN, NY 11232

MAP LOCATION INFORMATION
Site location mapped by: MANUAL MAPPING (3)
Approximate distance from property: 0 feet

ADDRESS CHANGE INFORMATION
Revised street: NO CHANGE
Revised zip code: NO CHANGE

US EPA RCRA Type: GENERATOR TYPE NOT GIVEN
Land Disposal: Receives offsite waste:
Storer: Treatment facility:
Notification date: 04/14/1988
Incinerator:
Transporter:
Contact Name: HCONTFIRST HCONTLAST Source Type: Implementer Contact Phone: 212−555−1212 Contact Info Date: 01/01/2007
Contact Name: HCONTFIRST HCONTLAST Source Type: Notification Contact Phone: 212−555−1212 Contact Info Date: 04/14/1988

US EPA RCRA Violations:
Violation Type: Generators − General
Violation Number: 0001 Location: NY
Former Citation:
Responsible Agency: STATE
Violation Determination Date: 04/14/1988
Violation Return to Compliance: 04/06/1990

NYS DEC Manifested Waste Summary:
Waste Codes, Waste Units, and Transaction Types are only shown for the most recently reported year.

WASTE CODE	WASTE DESCRIPTION	WASTE AMOUNT	WASTE UNITS	TRANSACTION TYPE	HISTORIC MAXIMUM YEAR	HISTORIC MAXIMUM AMOUNT	HISTORIC MAXIMUM YEAR
NONE	Site reported by US EPA. No hazardous waste activity reported by NYS.						

Map Identification Number 430 **NYSDEC Name:** **INDUSTRY CITY ASSOCIATION** **Facility Id: NY0000882027**
NYSDEC Address: 241 37TH ST BROOKLYN, NY 11232 TT−Id: 740A−0016−429
EPA (RCRA) Name: INDUSTRY CITY ASSOCIATION
EPA (RCRA) Address: 241 37TH ST BROOKLYN, NY 112322409

MAP LOCATION INFORMATION
Site location mapped by: MANUAL MAPPING (3)
Approximate distance from property: 0 feet

ADDRESS CHANGE INFORMATION
Revised street: NO CHANGE
Revised zip code: NO CHANGE

US EPA RCRA Type: GENERATOR TYPE NOT GIVEN
Land Disposal: Receives offsite waste:
Storer: Treatment facility:
Notification date: 10/13/1994
Incinerator:
Transporter:
Contact Name: ISAAC KUGEL Source Type: Notification Contact Phone: 718−965−6450 Contact Info Date: 10/13/1994

Historically listed as the following USEPA RCRA Generator Size(s) as well:
SMALL QUANTITY GENERATOR

NYS DEC Manifested Waste Summary:
Waste Codes, Waste Units, and Transaction Types are only shown for the most recently reported year.

WASTE CODE	WASTE DESCRIPTION	WASTE AMOUNT	WASTE UNITS	TRANSACTION TYPE	YEAR	HISTORIC MAXIMUM AMOUNT	HISTORIC MAXIMUM YEAR
D001	Solid waste that exhibits the characteristic of ignitability	2	GALLONS	GENERATED	1994		
D001	Solid waste that exhibits the characteristic of ignitability	20	POUNDS	GENERATED	1994		
D002	Solid waste that exhibits the characteristic of corrosivity	5	GALLONS	GENERATED	1994		

Map Identification Number 431 **NYSDEC Name:** **CONSOLIDATED EDISON** **Facility Id: NYP004190740**

NYSDEC Address: 39TH STREET & 2ND AVE BROOKLYN, NY 11232 TT−Id: 740A−0065−832
EPA (RCRA) Name: CON EDISON − MANHOLE 62484
EPA (RCRA) Address: 39TH STREET & 2ND AVE BROOKLYN, NY 11232

MAP LOCATION INFORMATION
Site location mapped by: ADDRESS MATCHING
Approximate distance from property: 0 feet

ADDRESS CHANGE INFORMATION
Revised street: 39TH STREET / 2ND AVE
Revised zip code: NO CHANGE

US EPA RCRA Type: LARGE QUANTITY GENERATOR
Land Disposal: Receives offsite waste: Incinerator:
Storer: Treatment facility: Transporter:
Notification date: None Given
Contact Name: FRANKLYN MURRAY Source Type: Annual/Biennial Report update with Notification Contact Phone: 212−460−2808 Contact Info Date: 03/23/2010
Contact Name: CAROLINE ISKANDER Source Type: Emergency Contact Phone: 718−666−4714 Contact Info Date: 08/13/2009

NYS DEC Manifested Waste Summary:
Waste Codes, Waste Units, and Transaction Types are only shown for the most recently reported year.

WASTE CODE	WASTE DESCRIPTION	WASTE AMOUNT	WASTE UNITS	TRANSACTION TYPE	YEAR	HISTORIC MAXIMUM AMOUNT	HISTORIC MAXIMUM YEAR
D008	Lead	1400	GALLONS	GENERATED	2009		

Map Identification Number 432 **NYSDEC Name:** **CONSOLIDATED EDISON** **Facility Id: NYP004065769**

NYSDEC Address: V2188−2ND & 39TH ST BROOKLYN, NY 11201 TT−Id: 740A−0012−642

MAP LOCATION INFORMATION
Site location mapped by: ADDRESS MATCHING
Approximate distance from property: 0 feet

ADDRESS CHANGE INFORMATION
Revised street: 2ND AVE / 39TH ST
Revised zip code: 11232

US EPA RCRA (Resource Conservation and Recovery Act) information not reported; Site information reported by NYS DEC.

NYS DEC Manifested Waste Summary:
Waste Codes, Waste Units, and Transaction Types are only shown for the most recently reported year.

WASTE CODE	WASTE DESCRIPTION	WASTE AMOUNT	WASTE UNITS	TRANSACTION TYPE	HISTORIC MAXIMUM YEAR	HISTORIC MAXIMUM AMOUNT	HISTORIC MAXIMUM YEAR
B002	Petroleum oil or other liquid containing 50 ppm < PCBs < 500 ppm	2032	KILOGRAMS	GENERATED	2000		

Map Identification Number 433 **NYSDEC Name:** **FGP/BUSH TERMINALS** **Facility Id: NYD000048157**
NYSDEC Address: 167 41ST ST BROOKLYN, NY 11232 TT−Id: 740A−0016−884

MAP LOCATION INFORMATION
Site location mapped by: MANUAL MAPPING (3)
Approximate distance from property: 0 feet

ADDRESS CHANGE INFORMATION
Revised street: NO CHANGE
Revised zip code: NO CHANGE

This facility has been deleted from the reported data. Data reflects last reported information.
US EPA RCRA (Resource Conservation and Recovery Act) information not reported; Site information reported by NYS DEC.

NYS DEC Manifested Waste Summary:
Waste Codes, Waste Units, and Transaction Types are only shown for the most recently reported year.

WASTE CODE	WASTE DESCRIPTION	WASTE AMOUNT	WASTE UNITS	TRANSACTION TYPE	HISTORIC MAXIMUM YEAR	HISTORIC MAXIMUM AMOUNT	HISTORIC MAXIMUM YEAR
F007	Spent cyanide plating bath solutions from electroplating operations	5100	GALLONS	GENERATED	1993		

Map Identification Number 434 **NYSDEC Name:** **PHOENIX LIGHTING FIXTURE CO INC** **Facility Id: NYD002031045**
NYSDEC Address: 167 41ST ST BROOKLYN, NY 11232 TT−Id: 740A−0016−883
EPA (RCRA) Name: PHOENIX LIGHTING FIXTURE CO INC
EPA (RCRA) Address: 167 41ST ST BROOKLYN, NY 11232

MAP LOCATION INFORMATION
Site location mapped by: MANUAL MAPPING (3)
Approximate distance from property: 0 feet

ADDRESS CHANGE INFORMATION
Revised street: NO CHANGE
Revised zip code: NO CHANGE

US EPA RCRA Type: GENERATOR TYPE NOT GIVEN
Land Disposal: Receives offsite waste:
Storer: Treatment facility:
Notification date: 08/18/1980
Incinerator:
Transporter:
Contact Name: ERNEST KELLER Source Type: Notification Contact Phone: 718−788−5630 Contact Info Date: 08/18/1980

Historically listed as the following USEPA RCRA Generator Size(s) as well:
LARGE QUANTITY GENERATOR

NYS DEC Manifested Waste Summary:
Waste Codes, Waste Units, and Transaction Types are only shown for the most recently reported year.

WASTE CODE	WASTE DESCRIPTION	WASTE AMOUNT	WASTE UNITS	TRANSACTION TYPE	YEAR	HISTORIC MAXIMUM AMOUNT	HISTORIC MAXIMUM YEAR
D008	Lead	1155	GALLONS	GENERATED	1997		
D008	Lead	600	POUNDS	GENERATED	1997	1600	1989
F001	Spent halogenated solvents used in degreasing	18	GALLONS	GENERATED	1989		
F007	Spent cyanide plating bath solutions from electroplating operations	1100	GALLONS	GENERATED	1989		
U228	Ethene, trichloro−	100	GALLONS	GENERATED	1983		

Map Identification Number 435 **NYSDEC Name:** **CONSOLIDATED EDISON MH624845** **Facility Id: NYP004190757**
NYSDEC Address: 168 39TH STREET & 2ND AVE BROOKLYN, NY 11232 TT−Id: 740A−0065−957
EPA (RCRA) Name: CON EDISON − MANHOLE 62485
EPA (RCRA) Address: 168 39TH STREET & 2ND AVE BROOKLYN, NY 11232

MAP LOCATION INFORMATION
Site location mapped by: MANUAL MAPPING (3)
Approximate distance from property: 0 feet

ADDRESS CHANGE INFORMATION
Revised street: 168 39TH ST
Revised zip code:

US EPA RCRA Type: LARGE QUANTITY GENERATOR
Land Disposal: Receives offsite waste:
Storer: Treatment facility:
Notification date: None Given
Incinerator:
Transporter:
Contact Name: FRANKLYN MURRAY Source Type: Annual/Biennial Report update with Notification Contact Phone: 212−460−2808 Contact Info Date: 03/23/2010
Contact Name: CAROLINE ISKANDER Source Type: Emergency Contact Phone: 718−666−4714 Contact Info Date: 08/13/2009

NYS DEC Manifested Waste Summary:
Waste Codes, Waste Units, and Transaction Types are only shown for the most recently reported year.

WASTE CODE	WASTE DESCRIPTION	WASTE AMOUNT	WASTE UNITS	TRANSACTION TYPE	YEAR	HISTORIC MAXIMUM AMOUNT	HISTORIC MAXIMUM YEAR
D008	Lead	1500	GALLONS	GENERATED	2009		

Map Identification Number 436 **NYSDEC Name:** **FULTON FERRY LIQUIDATORS INC** **Facility Id: NYR000007146**

NYSDEC Address: 4002 2ND AVE BROOKLYN, NY 11232 TT−Id: 740A−0016−885
EPA (RCRA) Name: FULTON FERRY LIQUIDATORS INC
EPA (RCRA) Address: 4002 2ND AVE BROOKLYN, NY 112322710

MAP LOCATION INFORMATION
Site location mapped by: MANUAL MAPPING (3)
Approximate distance from property: 0 feet

ADDRESS CHANGE INFORMATION
Revised street: NO CHANGE
Revised zip code: NO CHANGE

US EPA RCRA Type: GENERATOR TYPE NOT GIVEN
Land Disposal: Receives offsite waste: Notification date: 06/23/1995
Storer: Treatment facility: Incinerator:
Transporter:
Contact Name: JOSEPH COLUMBO Source Type: Notification Contact Phone: 718−499−9696 Contact Info Date: 06/23/1995
Contact Name: JOSEPH COLUMBO Source Type: Annual/Biennial Report Contact Phone: 718−499−9696 Contact Info Date: 03/01/1996

Historically listed as the following USEPA RCRA Generator Size(s) as well:
SMALL QUANTITY GENERATOR

NYS DEC Manifested Waste Summary:
Waste Codes, Waste Units, and Transaction Types are only shown for the most recently reported year.

WASTE CODE	WASTE DESCRIPTION	WASTE AMOUNT	WASTE UNITS	TRANSACTION TYPE	YEAR	HISTORIC MAXIMUM AMOUNT	HISTORIC MAXIMUM YEAR
D001	Solid waste that exhibits the characteristic of ignitability	3531	POUNDS	GENERATED	1995		
D006	Cadmium	31565	POUNDS	GENERATED	1995		

Map Identification Number 437 **NYSDEC Name:** **EMPIRE ELECTRIC CO** **Facility Id: NYD155081938**

NYSDEC Address: 167 41ST ST BROOKLYN, NY 11232 TT−Id: 740A−0016−882
EPA (RCRA) Name: EMPIRE LIGHTING & GIFT CO
EPA (RCRA) Address: 167 41ST ST BROOKLYN, NY 11232

MAP LOCATION INFORMATION
Site location mapped by: MANUAL MAPPING (3)
Approximate distance from property: 0 feet

ADDRESS CHANGE INFORMATION
Revised street: NO CHANGE
Revised zip code: NO CHANGE

US EPA RCRA Type: GENERATOR TYPE NOT GIVEN
Land Disposal: Receives offsite waste:
Storer: Treatment facility:
Contact Name: STANLEY KANER Source Type: Notification
Notification date: 03/31/1989
Incinerator:
Transporter:
Contact Phone: 718−499−4501 Contact Info Date: 03/31/1989

Historically listed as the following USEPA RCRA Generator Size(s) as well:
SMALL QUANTITY GENERATOR

NYS DEC Manifested Waste Summary:
Waste Codes, Waste Units, and Transaction Types are only shown for the most recently reported year.

WASTE CODE	WASTE DESCRIPTION	WASTE AMOUNT	WASTE UNITS	TRANSACTION TYPE	HISTORIC MAXIMUM YEAR	HISTORIC MAXIMUM AMOUNT	HISTORIC MAXIMUM YEAR
F005	Spent non−halogenated solvents	4988	POUNDS	GENERATED	1990	10705	1989

Map Identification Number 438 **NYSDEC Name:** **FONTANA BROS** **Facility Id: NYD001567882**
NYSDEC Address: 148 39TH ST BROOKLYN, NY 11232 TT−Id: 740A−0016−878
EPA (RCRA) Name: FONTANA BROS
EPA (RCRA) Address: 148 39TH ST BROOKLYN, NY 11232

MAP LOCATION INFORMATION
Site location mapped by: MANUAL MAPPING (3)
Approximate distance from property: 0 feet

ADDRESS CHANGE INFORMATION
Revised street: NO CHANGE
Revised zip code: NO CHANGE

US EPA RCRA Type: GENERATOR TYPE NOT GIVEN
Land Disposal: Receives offsite waste:
Storer: Treatment facility:
Notification date: None Given
Incinerator:
Transporter:

NYS DEC Manifested Waste Summary:
Waste Codes, Waste Units, and Transaction Types are only shown for the most recently reported year.

WASTE CODE	WASTE DESCRIPTION	WASTE AMOUNT	WASTE UNITS	TRANSACTION TYPE	HISTORIC MAXIMUM YEAR	HISTORIC MAXIMUM AMOUNT	HISTORIC MAXIMUM YEAR
NONE	Site reported by US EPA. No hazardous waste activity reported by NYS.						

Map Identification Number 439 **NYSDEC Name:** **CHROMADYNE CORPORATION** **Facility Id: NYD001502855**

NYSDEC Address: 148 39TH ST BROOKLYN, NY 11232 TT−Id: 740A−0016−877
EPA (RCRA) Name: CHROMADYNE CORPORATION
EPA (RCRA) Address: 148 39TH ST BROOKLYN, NY 11232

MAP LOCATION INFORMATION
Site location mapped by: MANUAL MAPPING (3)
Approximate distance from property: 0 feet

ADDRESS CHANGE INFORMATION
Revised street: NO CHANGE
Revised zip code: NO CHANGE

US EPA RCRA Type: GENERATOR TYPE NOT GIVEN
Land Disposal: Receives offsite waste: Incinerator:
Storer: Treatment facility: Transporter:

Notification date: None Given

NYS DEC Manifested Waste Summary:
Waste Codes, Waste Units, and Transaction Types are only shown for the most recently reported year.

WASTE CODE	WASTE DESCRIPTION	WASTE AMOUNT	WASTE UNITS	TRANSACTION TYPE	HISTORIC MAXIMUM YEAR	HISTORIC MAXIMUM AMOUNT	HISTORIC MAXIMUM YEAR
NONE	Site reported by US EPA. No hazardous waste activity reported by NYS.						

Map Identification Number 440 **NYSDEC Name:** **CARLSON INKS** **Facility Id: NYD000521104**

NYSDEC Address: 148 39TH ST. BROOKLYN, NY 11232 TT−Id: 740A−0016−876
EPA (RCRA) Name: CARLSON INKS
EPA (RCRA) Address: 148 39TH ST. BROOKLYN, NY 11232

MAP LOCATION INFORMATION
Site location mapped by: MANUAL MAPPING (3)
Approximate distance from property: 0 feet

ADDRESS CHANGE INFORMATION
Revised street: NO CHANGE
Revised zip code: NO CHANGE

US EPA RCRA Type: GENERATOR TYPE NOT GIVEN
Land Disposal: Receives offsite waste: Incinerator:
Storer: Treatment facility: Transporter:

Notification date: None Given

US EPA RCRA Violations:
Violation Type: Generators − General
Violation Number: 0001 Location: NY
Former Citation:

Responsible Agency: STATE
Violation Determination Date: 03/13/1990
Violation Return to Compliance: 04/30/1990

NYS DEC Manifested Waste Summary:
Waste Codes, Waste Units, and Transaction Types are only shown for the most recently reported year.

WASTE CODE	WASTE DESCRIPTION	WASTE AMOUNT	WASTE UNITS	TRANSACTION TYPE	HISTORIC MAXIMUM YEAR	HISTORIC MAXIMUM AMOUNT	HISTORIC MAXIMUM YEAR
NONE	Site reported by US EPA. No hazardous waste activity reported by NYS.						

Map Identification Number 441 **NYSDEC Name:** **NYC DEPT OF FINANCE** **Facility Id: NY0000449975**

NYSDEC Address: 167 41 ST 2ND FL BROOKLYN, NY 11222 TT−Id: 740A−0016−881
EPA (RCRA) Name: NYC DEPT OF FINANCE
EPA (RCRA) Address: 167 41ST ST − 2ND FLOOR BROOKLYN, NY 11232

MAP LOCATION INFORMATION
Site location mapped by: MANUAL MAPPING (3)
Approximate distance from property: 0 feet

ADDRESS CHANGE INFORMATION
Revised street: 167 41ST ST
Revised zip code: 11232

US EPA RCRA Type: GENERATOR TYPE NOT GIVEN
Notification date: 07/13/1994
Land Disposal: Receives offsite waste: Incinerator:
Storer: Treatment facility: Transporter:
Contact Name: VANDYKE BADOO Source Type: Implementer Contact Phone: 718−965−7551 Contact Info Date: 01/01/2007
Contact Name: VANDYKE BADOO Source Type: Notification Contact Phone: 718−965−7551 Contact Info Date: 07/13/1994

Historically listed as the following USEPA RCRA Generator Size(s) as well:
SMALL QUANTITY GENERATOR

NYS DEC Manifested Waste Summary:
Waste Codes, Waste Units, and Transaction Types are only shown for the most recently reported year.

WASTE CODE	WASTE DESCRIPTION	WASTE AMOUNT	WASTE UNITS	TRANSACTION TYPE	HISTORIC MAXIMUM YEAR	HISTORIC MAXIMUM AMOUNT	HISTORIC MAXIMUM YEAR
D001	Solid waste that exhibits the characteristic of ignitability	475	POUNDS	GENERATED	2000	1423	1997

Map Identification Number 442 **NYSDEC Name:** **CONSOLIDATED EDISON** **Facility Id: NYP004062121**
NYSDEC Address: V2599−131 41ST ST BROOKLYN, NY 10003 TT−Id: 740A−0016−880

MAP LOCATION INFORMATION
Site location mapped by: MANUAL MAPPING (3)
Approximate distance from property: 0 feet

ADDRESS CHANGE INFORMATION
Revised street: 131 41ST ST
Revised zip code: 11232

US EPA RCRA (Resource Conservation and Recovery Act) information not reported; Site information reported by NYS DEC.

NYS DEC Manifested Waste Summary:
Waste Codes, Waste Units, and Transaction Types are only shown for the most recently reported year.

WASTE CODE	WASTE DESCRIPTION	WASTE AMOUNT	WASTE UNITS	TRANSACTION TYPE	HISTORIC MAXIMUM YEAR	HISTORIC MAXIMUM AMOUNT	HISTORIC MAXIMUM YEAR
B002	Petroleum oil or other liquid containing 50 ppm < PCBs < 500 ppm	1060	KILOGRAMS	GENERATED	2000		

Map Identification Number 443 **NYSDEC Name:** **CONSOLIDATED EDISON** **Facility Id: NYP004123816**
NYSDEC Address: 131 41 ST V2599 BROOKLYN, NY 11201 TT−Id: 740A−0016−879

MAP LOCATION INFORMATION
Site location mapped by: MANUAL MAPPING (3)
Approximate distance from property: 0 feet

ADDRESS CHANGE INFORMATION
Revised street: 131 41ST ST
Revised zip code: 11232

US EPA RCRA (Resource Conservation and Recovery Act) information not reported; Site information reported by NYS DEC.

NYS DEC Manifested Waste Summary:
Waste Codes, Waste Units, and Transaction Types are only shown for the most recently reported year.

WASTE CODE	WASTE DESCRIPTION	WASTE AMOUNT	WASTE UNITS	TRANSACTION TYPE	HISTORIC MAXIMUM YEAR	HISTORIC MAXIMUM AMOUNT	HISTORIC MAXIMUM YEAR
B002	Petroleum oil or other liquid containing 50 ppm < PCBs < 500 ppm	1920	KILOGRAMS	GENERATED	2004		

Map Identification Number 444 **NYSDEC Name:** **BELL ATLANTIC−NY** **Facility Id: NYP000936187**

NYSDEC Address:	2 AVE/40 ST	BROOKLYN, NY	TT−Id: 740A−0012−066
EPA (RCRA) Name:	BELL ATLANTIC−NY		
EPA (RCRA) Address:	2 AVE/40 ST	BROOKLYN, NY 000000000	

MAP LOCATION INFORMATION
Site location mapped by: ADDRESS MATCHING
Approximate distance from property: 0 feet

ADDRESS CHANGE INFORMATION
Revised street: 2ND AV / 40TH ST
Revised zip code: 11232

US EPA RCRA Type: GENERATOR TYPE NOT GIVEN
Land Disposal: Receives offsite waste: Notification date: None Given
Storer: Treatment facility: Incinerator:
Transporter:

Contact Name: JOHN QUATRALE	Source Type: Implementer	Contact Phone: 212−338−7141	Contact Info Date: 03/01/1998
Contact Name: JOHN N QUATRALE	Source Type: Annual/Biennial Report	Contact Phone: 212−338−7141	Contact Info Date: 02/27/1998

NYS DEC Manifested Waste Summary:
Waste Codes, Waste Units, and Transaction Types are only shown for the most recently reported year.

WASTE CODE	WASTE DESCRIPTION	WASTE AMOUNT	WASTE UNITS	TRANSACTION TYPE	HISTORIC MAXIMUM YEAR	HISTORIC MAXIMUM AMOUNT	HISTORIC MAXIMUM YEAR
NONE	No hazardous waste activity reported by NYS up to 6/7/2011.						

Map Identification Number 445 **NYSDEC Name:** **CONSOLIDATED EDISON** **Facility Id: NYP004170015**

NYSDEC Address:	2ND AVE & 41ST ST − MH 4031	BROOKLYN, NY 11201	TT−Id: 740A−0065−752
EPA (RCRA) Name:	CON EDISON		
EPA (RCRA) Address:	4TH ST & 2ND AVE	BROOKLYN, NY 11232	

MAP LOCATION INFORMATION
Site location mapped by: ADDRESS MATCHING
Approximate distance from property: 0 feet

ADDRESS CHANGE INFORMATION
Revised street: 2ND AVE / 41ST ST
Revised zip code: NO CHANGE

Special Note: The New York State Department of Environmental Conservation and the U. S. Environmental Protection Agency have reported different locations for this hazardous waste identification number. Available information for both locations is summarized below.

US EPA RCRA Type: CONDITIONALLY EXEMPT SMALL QUANTITY GENERATOR
Land Disposal: Receives offsite waste: Notification date: None Given
Storer: Treatment facility: Incinerator:
Transporter:

Contact Name: DANIEL PONTECORVO	Source Type: Emergency	Contact Phone: 347−203−2573	Contact Info Date: 05/17/2009

NYS DEC Manifested Waste Summary:
Waste Codes, Waste Units, and Transaction Types are only shown for the most recently reported year.

WASTE CODE	WASTE DESCRIPTION	WASTE AMOUNT	WASTE UNITS	TRANSACTION TYPE	HISTORIC MAXIMUM YEAR	HISTORIC MAXIMUM AMOUNT	HISTORIC MAXIMUM YEAR
More than one waste code was reported for the following waste amount:		150	KILOGRAMS	GENERATED	2009		
D008	Lead						
B007	Other PCB Wastes including contaminated soil, solids, sludges, clothing, etc.						

Map Identification Number 446 **NYSDEC Name:** **B & R IMPORT CO** **Facility Id: NYN008020364**

NYSDEC Address: 4014 FIRST AVE, 5TH FLOOR BROOKLYN, NY 11232 TT−Id: 740A−0067−683
EPA (RCRA) Name: B & R IMPORT CO
EPA (RCRA) Address: 4014 FIRST AVE, 5TH FLOOR BROOKLYN, NY 11232

MAP LOCATION INFORMATION
Site location mapped by: PARCEL MAPPING (4)
Approximate distance from property: 18 feet to the W*

ADDRESS CHANGE INFORMATION
Revised street: NO CHANGE
Revised zip code: NO CHANGE

US EPA RCRA Type: GENERATOR TYPE NOT GIVEN
Notification date: None Given
Land Disposal: Receives offsite waste: Incinerator:
Storer: Treatment facility: Transporter:
Contact Name: MANNY ZAFRAUL Source Type: Implementer Contact Phone: 718−332−3450 Contact Info Date: 11/05/2008

NYS DEC Manifested Waste Summary:
Waste Codes, Waste Units, and Transaction Types are only shown for the most recently reported year.

WASTE CODE	WASTE DESCRIPTION	WASTE AMOUNT	WASTE UNITS	TRANSACTION TYPE	HISTORIC MAXIMUM YEAR	HISTORIC MAXIMUM AMOUNT	HISTORIC MAXIMUM YEAR
NONE	Site reported by US EPA. No hazardous waste activity reported by NYS.						

Map Identification Number 447 **NYSDEC Name:** **ELCO TOY CO** **Facility Id: NYN008020331**

NYSDEC Address: 4014 FIRST AVE, 6TH FLOOR BROOKLYN, NY 11232 TT−Id: 740A−0067−682
EPA (RCRA) Name: ELCO TOY CO
EPA (RCRA) Address: 4014 FIRST AVE, 6TH FLOOR BROOKLYN, NY 11232

MAP LOCATION INFORMATION
Site location mapped by: PARCEL MAPPING (4)
Approximate distance from property: 18 feet to the W*

ADDRESS CHANGE INFORMATION
Revised street: NO CHANGE
Revised zip code: NO CHANGE

US EPA RCRA Type: GENERATOR TYPE NOT GIVEN
Land Disposal: Receives offsite waste: Incinerator:
Storer: Treatment facility: Transporter:
Notification date: None Given
Contact Name: ERIKA LIU Source Type: Implementer Contact Phone: 718−788−2188 Contact Info Date: 11/05/2008

NYS DEC Manifested Waste Summary:
Waste Codes, Waste Units, and Transaction Types are only shown for the most recently reported year.

WASTE CODE	WASTE DESCRIPTION	WASTE AMOUNT	WASTE UNITS	TRANSACTION TYPE	HISTORIC MAXIMUM YEAR	HISTORIC MAXIMUM AMOUNT	HISTORIC MAXIMUM YEAR
NONE	Site reported by US EPA. No hazardous waste activity reported by NYS.						

Map Identification Number 448 **NYSDEC Name:** **ARTHUR MATNEY (AM COSMETICS INC)** **Facility Id: NYD981488216**

NYSDEC Address: 4014 FIRST AVE BROOKLYN, NY 11232 TT−Id: 740A−0016−220
EPA (RCRA) Name: AM COSMETICS INC
EPA (RCRA) Address: 4014 FIRST AVE BROOKLYN, NY 112322705

MAP LOCATION INFORMATION
Site location mapped by: PARCEL MAPPING (4)
Approximate distance from property: 18 feet to the W*

ADDRESS CHANGE INFORMATION
Revised street: NO CHANGE
Revised zip code: NO CHANGE

US EPA RCRA Type: CONDITIONALLY EXEMPT SMALL QUANTITY GENERATOR
Land Disposal: Receives offsite waste: Incinerator:
Storer: Treatment facility: Transporter:
Notification date: 09/12/1996
Contact Name: CHRIS CARDONA Source Type: Implementer Contact Phone: 718−788−3200 Contact Info Date: 01/01/2007
Contact Name: MAURICE WEINSTEIN Source Type: Notification Contact Phone: 718−788−3200 Contact Info Date: 09/12/1996
Contact Name: CHRIS CARDONA Source Type: Annual/Biennial Report Contact Phone: 718−788−3200 Contact Info Date: 02/04/2002

Historically listed as the following USEPA RCRA Generator Size(s) as well:
LARGE QUANTITY GENERATOR
SMALL QUANTITY GENERATOR

US EPA RCRA Violations:

Violation Type: Generators − General
Violation Number: 0001 Location: NY
Former Citation:
Responsible Agency: EPA
Violation Determination Date: 08/24/1999
Violation Return to Compliance: 08/24/1999

Violation Type: Generators − General
Violation Number: 0001 Location: NY
Former Citation: SR − 373−3.9(e),373−3.2(g)
Responsible Agency: STATE
Violation Determination Date: 04/11/2002
Violation Return to Compliance: 10/30/2003

Violation Type: Generators − General
Violation Number: 0002 Location: NY
Former Citation: SR − 372/373/374
Responsible Agency: STATE
Violation Determination Date: 10/30/2003
Violation Return to Compliance: 05/03/2004

NYS DEC Manifested Waste Summary:
Waste Codes, Waste Units, and Transaction Types are only shown for the most recently reported year.

WASTE CODE	WASTE DESCRIPTION	WASTE AMOUNT	WASTE UNITS	TRANSACTION TYPE	YEAR	HISTORIC MAXIMUM AMOUNT	HISTORIC MAXIMUM YEAR
D001	Solid waste that exhibits the characteristic of ignitability	1155	GALLONS	GENERATED	2003		
D001	Solid waste that exhibits the characteristic of ignitability	950	POUNDS	GENERATED	2003		
F003	Spent non−halogenated solvents	4050	POUNDS	GENERATED	2003	6800	2001
F003	Spent non−halogenated solvents	4225	GALLONS	GENERATED	2002		
D009	Mercury	130	POUNDS	GENERATED	1999		

Map Identification Number 449 **NYSDEC Name:** **CONSOLIDATED EDISON** **Facility Id: NYP004131413**
NYSDEC Address: 35TH ST & 3RD AVE BROOKLYN, NY TT−Id: 740A−0016−415

MAP LOCATION INFORMATION
Site location mapped by: MANUAL MAPPING (3)
Approximate distance from property: 43 feet to the ESE*

ADDRESS CHANGE INFORMATION
Revised street: 35TH ST / 3RD AVE
Revised zip code: 11232

US EPA RCRA (Resource Conservation and Recovery Act) information not reported; Site information reported by NYS DEC.

NYS DEC Manifested Waste Summary:
Waste Codes, Waste Units, and Transaction Types are only shown for the most recently reported year.

WASTE CODE	WASTE DESCRIPTION	WASTE AMOUNT	WASTE UNITS	TRANSACTION TYPE	YEAR	HISTORIC MAXIMUM AMOUNT	HISTORIC MAXIMUM YEAR
B007	Other PCB Wastes including contaminated soil, solids, sludges, clothing, etc.	45	KILOGRAMS	GENERATED	2005		

Map Identification Number 450 **NYSDEC Name:** **CONSOLIDATED EDISON** **Facility Id: NYP004144362**
NYSDEC Address: EXCV 3RD AVE & 35TH ST BROOKLYN, NY TT−Id: 740A−0062−397

MAP LOCATION INFORMATION
Site location mapped by: MANUAL MAPPING (3)
Approximate distance from property: 43 feet to the ESE*

ADDRESS CHANGE INFORMATION
Revised street: 3RD AVE / 35TH ST
Revised zip code: 11232

US EPA RCRA (Resource Conservation and Recovery Act) information not reported; Site information reported by NYS DEC.

NYS DEC Manifested Waste Summary:
Waste Codes, Waste Units, and Transaction Types are only shown for the most recently reported year.

WASTE CODE	WASTE DESCRIPTION	WASTE AMOUNT	WASTE UNITS	TRANSACTION TYPE	HISTORIC MAXIMUM YEAR	HISTORIC MAXIMUM AMOUNT	HISTORIC MAXIMUM YEAR
B007	Other PCB Wastes including contaminated soil, solids, sludges, clothing, etc.	38	KILOGRAMS	GENERATED	2006		

Map Identification Number 451 **NYSDEC Name:** **CONSOLIDATED EDISON** **Facility Id: NYP004144762**
NYSDEC Address: MH66768−3RD AVE & 35TH ST BROOKLYN, NY TT−Id: 740A−0062−398
EPA (RCRA) Name: CON EDISON MANHOLE 66768
EPA (RCRA) Address: THIRD AVE & 35TH ST BROOKLYN, NY 11202
100 FT S OF 35 ST

MAP LOCATION INFORMATION
Site location mapped by: MANUAL MAPPING (3)
Approximate distance from property: 43 feet to the ESE*

ADDRESS CHANGE INFORMATION
Revised street: 3RD AVE / 35TH ST
Revised zip code: 11232

US EPA RCRA Type: GENERATOR TYPE NOT GIVEN
Land Disposal: Receives offsite waste:
Storer: Treatment facility:

Notification date: None Given
Incinerator:
Transporter:

Contact Name: MICHAEL DAUGHTREY Source Type: Emergency Contact Phone: 212−580−8383 Contact Info Date: 01/09/2007
Contact Name: MICHAEL DAUGHTREY Source Type: Implementer Contact Phone: 212−580−8383 Contact Info Date: 01/11/2007

NYS DEC Manifested Waste Summary:
Waste Codes, Waste Units, and Transaction Types are only shown for the most recently reported year.

WASTE CODE	WASTE DESCRIPTION	WASTE AMOUNT	WASTE UNITS	TRANSACTION TYPE	HISTORIC MAXIMUM YEAR	HISTORIC MAXIMUM AMOUNT	HISTORIC MAXIMUM YEAR
B007	Other PCB Wastes including contaminated soil, solids, sludges, clothing, etc.	168	KILOGRAMS	GENERATED	2006		

Map Identification Number 452 **NYSDEC Name:** **VERIZON NEW YORK INC** **Facility Id: NYP000950501**
NYSDEC Address: 3RD AVE & 35 ST NEW YORK, NY 10016 TT−Id: 740A−0016−417
EPA (RCRA) Name: VERIZON NEW YORK INC
EPA (RCRA) Address: 3RD AVE & 35 ST NEW YORK, NY 10016

MAP LOCATION INFORMATION
Site location mapped by: MANUAL MAPPING (3)
Approximate distance from property: 43 feet to the ESE*

ADDRESS CHANGE INFORMATION
Revised street: 3RD AV / 35TH ST
Revised zip code: 11232

US EPA RCRA Type: GENERATOR TYPE NOT GIVEN
Land Disposal: Receives offsite waste:
Storer: Treatment facility:
Notification date: None Given
Incinerator:
Transporter:
Contact Name: JOHN QUATRALE Source Type: Implementer Contact Phone: 212−338−7141 Contact Info Date: 03/01/2002
Contact Name: JOHN QUATRALE Source Type: Annual/Biennial Report Contact Phone: 212−338−7141 Contact Info Date: 02/27/2002

Historically listed as the following USEPA RCRA Generator Size(s) as well:
LARGE QUANTITY GENERATOR

NYS DEC Manifested Waste Summary:
Waste Codes, Waste Units, and Transaction Types are only shown for the most recently reported year.

WASTE CODE	WASTE DESCRIPTION	WASTE AMOUNT	WASTE UNITS	TRANSACTION TYPE	HISTORIC MAXIMUM YEAR	HISTORIC MAXIMUM AMOUNT	HISTORIC MAXIMUM YEAR
NONE	No hazardous waste activity reported by NYS up to 6/7/2011.						

Map Identification Number 453 **NYSDEC Name:** **CONSOLIDATED EDISON** **Facility Id: NYP004101135**
NYSDEC Address: 3 AVE & 35TH STREET BROOKLYN, NY 11201 TT−Id: 740A−0016−418

MAP LOCATION INFORMATION
Site location mapped by: MANUAL MAPPING (3)
Approximate distance from property: 43 feet to the ESE*

ADDRESS CHANGE INFORMATION
Revised street: 3RD AVE / 35TH ST
Revised zip code: 11232

US EPA RCRA (Resource Conservation and Recovery Act) information not reported; Site information reported by NYS DEC.

NYS DEC Manifested Waste Summary:
Waste Codes, Waste Units, and Transaction Types are only shown for the most recently reported year.

WASTE CODE	WASTE DESCRIPTION	WASTE AMOUNT	WASTE UNITS	TRANSACTION TYPE	YEAR	HISTORIC MAXIMUM AMOUNT	HISTORIC MAXIMUM YEAR
B002	Petroleum oil or other liquid containing 50 ppm < PCBs < 500 ppm	13982	KILOGRAMS	GENERATED	2002		
B007	Other PCB Wastes including contaminated soil, solids, sludges, clothing, etc.	90	KILOGRAMS	GENERATED	2002		

Map Identification Number 454 **NYSDEC Name:** **CONSOLIDATED EDISON** **Facility Id: NYP004142477**

NYSDEC Address: 35RD ST & 3RD AVE MH4080 BROOKLYN, NY 11201 TT−Id: 740A−0016−416
EPA (RCRA) Name: CON EDISON MANHOLE 4080
EPA (RCRA) Address: 35 ST & 3 AVE BROOKLYN, NY 11201

MAP LOCATION INFORMATION
Site location mapped by: MANUAL MAPPING (3)
Approximate distance from property: 43 feet to the ESE*

ADDRESS CHANGE INFORMATION
Revised street: 35TH ST / 3RD AVE
Revised zip code: 11232

US EPA RCRA Type: GENERATOR TYPE NOT GIVEN
Land Disposal: Receives offsite waste:
Storer: Treatment facility:
Notification date: None Given
Incinerator:
Transporter:
Contact Name: DAVID DUKE Source Type: Emergency Contact Phone: 212−580−8383 Contact Info Date: 11/15/2006
Contact Name: DAVID DUKE Source Type: Implementer Contact Phone: 212−580−8383 Contact Info Date: 11/17/2006

NYS DEC Manifested Waste Summary:
Waste Codes, Waste Units, and Transaction Types are only shown for the most recently reported year.

WASTE CODE	WASTE DESCRIPTION	WASTE AMOUNT	WASTE UNITS	TRANSACTION TYPE	YEAR	HISTORIC MAXIMUM AMOUNT	HISTORIC MAXIMUM YEAR
B007	Other PCB Wastes including contaminated soil, solids, sludges, clothing, etc.	1294	KILOGRAMS	GENERATED	2006		

Map Identification Number 455 **NYSDEC Name:** **CONSOLIDATED EDISON** **Facility Id: NYP004190765**

NYSDEC Address: 32ND STREET & 3RD AVE BROOKLYN, NY 11232 TT−Id: 740A−0067−810
EPA (RCRA) Name: CON EDISON − MANHOLE 54969
EPA (RCRA) Address: 32ND STREET & 3RD AVE BROOKLYN, NY 11232

MAP LOCATION INFORMATION
Site location mapped by: MANUAL MAPPING (3)
Approximate distance from property: 57 feet to the ENE*

ADDRESS CHANGE INFORMATION
Revised street: 32ND ST / 3RD AVE
Revised zip code: UNKNOWN

US EPA RCRA Type: LARGE QUANTITY GENERATOR
Land Disposal: Receives offsite waste:
Storer: Treatment facility:
Notification date: None Given
Incinerator:
Transporter:
Contact Name: FRANKLYN MURRAY Source Type: Annual/Biennial Report update with Notification Contact Phone: 212−460−2808 Contact Info Date: 03/23/2010
Contact Name: CAROLINE ISKANDER Source Type: Emergency Contact Phone: 718−666−4714 Contact Info Date: 08/13/2009

NYS DEC Manifested Waste Summary:
Waste Codes, Waste Units, and Transaction Types are only shown for the most recently reported year.

WASTE CODE	WASTE DESCRIPTION	WASTE AMOUNT	WASTE UNITS	TRANSACTION TYPE	HISTORIC MAXIMUM YEAR	HISTORIC MAXIMUM AMOUNT	HISTORIC MAXIMUM YEAR
D008	Lead	400	GALLONS	GENERATED	2009		

Map Identification Number 456 **NYSDEC Name:** **F G P BUSH TERMINALINC** **Facility Id: NY0000048157**
NYSDEC Address: 148 41ST ST 7TH FLOOR SEC 8 BROOKLYN, NY 11232 TT−Id: 740A−0013−250
EPA (RCRA) Name: F G P BUSH TERMINAL INC
EPA (RCRA) Address: 148 41ST ST − 7 FLOOR SEC 8 BROOKLYN, NY 112323320

MAP LOCATION INFORMATION
Site location mapped by: PARCEL MAPPING (2)
Approximate distance from property: 83 feet to the WSW*

ADDRESS CHANGE INFORMATION
Revised street: 148 41ST ST
Revised zip code: NO CHANGE

US EPA RCRA Type: GENERATOR TYPE NOT GIVEN
Land Disposal: Receives offsite waste:
Storer: Treatment facility:
Notification date: 11/08/1993
Incinerator:
Transporter:
Contact Name: BARBU BARLOLU Source Type: Notification Contact Phone: 718−369−3820 Contact Info Date: 11/08/1993

Historically listed as the following USEPA RCRA Generator Size(s) as well:
LARGE QUANTITY GENERATOR

NYS DEC Manifested Waste Summary:
Waste Codes, Waste Units, and Transaction Types are only shown for the most recently reported year.

WASTE CODE	WASTE DESCRIPTION	WASTE AMOUNT	WASTE UNITS	TRANSACTION TYPE	HISTORIC MAXIMUM YEAR	HISTORIC MAXIMUM AMOUNT	HISTORIC MAXIMUM YEAR
D001	Solid waste that exhibits the characteristic of ignitability	385	GALLONS	GENERATED	1994		
D003	Solid waste that exhibits the characteristic of reactivity	300	POUNDS	GENERATED	1994		
F007	Spent cyanide plating bath solutions from electroplating operations	550	GALLONS	GENERATED	1994		

Map Identification Number 457 **NYSDEC Name:** **INTERNATIONAL TERMINAL OPERATIONS** **Facility Id: NYD981873912**

NYSDEC Address: 1−39TH ST BROOKLYN, NY 11222 TT−Id: 740A−0014−132
EPA (RCRA) Name: INTERNATIONAL TERM OPERATING CO INC
EPA (RCRA) Address: 1−39TH ST TERMINAL BROOKLYN, NY 11232

MAP LOCATION INFORMATION
Site location mapped by: PARCEL MAPPING (4)
Approximate distance from property: 84 feet to the WNW*

ADDRESS CHANGE INFORMATION
Revised street: 1 39TH ST
Revised zip code: NO CHANGE

US EPA RCRA Type: GENERATOR TYPE NOT GIVEN
Land Disposal: Receives offsite waste:
Storer: Treatment facility:
Notification date: 01/14/1987
Incinerator:
Transporter:
Contact Name: G LESNEVICH Source Type: Notification Contact Phone: 201−915−3114 Contact Info Date: 01/14/1987

Historically listed as the following USEPA RCRA Generator Size(s) as well:
LARGE QUANTITY GENERATOR

NYS DEC Manifested Waste Summary:
Waste Codes, Waste Units, and Transaction Types are only shown for the most recently reported year.

WASTE CODE	WASTE DESCRIPTION	WASTE AMOUNT	WASTE UNITS	TRANSACTION TYPE	HISTORIC MAXIMUM YEAR	HISTORIC MAXIMUM AMOUNT	HISTORIC MAXIMUM YEAR
D001	Solid waste that exhibits the characteristic of ignitability	2700	POUNDS	GENERATED	1987		
D002	Solid waste that exhibits the characteristic of corrosivity	620	POUNDS	GENERATED	1987		
X900	Unknown waste type.	56500	POUNDS	GENERATED	1987		

Map Identification Number 458 **NYSDEC Name:** **VERIZON LOG 23630 MH 34** **Facility Id: NYP000961623**

NYSDEC Address: 37TH ST & 3RD AVE BROOKLYN, NY 11232 TT−Id: 740A−0078−749
EPA (RCRA) Name: VERIZON LOG 23630 MH 34
EPA (RCRA) Address: 37TH ST & 3RD AVE BROOKLYN, NY 11232

MAP LOCATION INFORMATION
Site location mapped by: MANUAL MAPPING (3)
Approximate distance from property: 128 feet to the SSE*

ADDRESS CHANGE INFORMATION
Revised street: 37TH ST / 3RD AVE
Revised zip code: NO CHANGE

US EPA RCRA Type: GENERATOR TYPE NOT GIVEN
Land Disposal: Receives offsite waste:
Storer: Treatment facility:
Notification date: None Given
Incinerator:
Transporter:
Contact Name: JOHN QUATRALE Source Type: Emergency Contact Phone: 516−292−8166 Contact Info Date: 04/19/2007

NYS DEC Manifested Waste Summary:
Waste Codes, Waste Units, and Transaction Types are only shown for the most recently reported year.

WASTE CODE	WASTE DESCRIPTION	WASTE AMOUNT	WASTE UNITS	TRANSACTION TYPE	HISTORIC MAXIMUM YEAR	HISTORIC MAXIMUM AMOUNT	HISTORIC MAXIMUM YEAR
NONE	Site reported by US EPA. No hazardous waste activity reported by NYS.						

Map Identification Number 459 **NYSDEC Name:** **YOOKEL INC** **Facility Id: NYR000063487**

NYSDEC Address: 224 40TH ST BROOKLYN, NY 11232 TT−Id: 740A−0014−140
EPA (RCRA) Name: YOOKEL INC
EPA (RCRA) Address: 224 40TH ST BROOKLYN, NY 11232

MAP LOCATION INFORMATION
Site location mapped by: PARCEL MAPPING (2)
Approximate distance from property: 182 feet to the SW*

ADDRESS CHANGE INFORMATION
Revised street: NO CHANGE
Revised zip code: NO CHANGE

US EPA RCRA Type: GENERATOR TYPE NOT GIVEN
Notification date: 11/17/1998
Land Disposal: Receives offsite waste: Incinerator:
Storer: Treatment facility: Transporter:
Contact Name: CHIAM LEBOWITZ Source Type: Implementer Contact Phone: 718−387−4858 Contact Info Date: 01/01/2007
Contact Name: CHIAM LEBOWITZ Source Type: Notification Contact Phone: 718−387−4858 Contact Info Date: 11/17/1998

Historically listed as the following USEPA RCRA Generator Size(s) as well:
LARGE QUANTITY GENERATOR

NYS DEC Manifested Waste Summary:
Waste Codes, Waste Units, and Transaction Types are only shown for the most recently reported year.

WASTE CODE	WASTE DESCRIPTION	WASTE AMOUNT	WASTE UNITS	TRANSACTION TYPE	HISTORIC MAXIMUM YEAR	HISTORIC MAXIMUM AMOUNT	HISTORIC MAXIMUM YEAR
U080	Methane, dichloro−	7791	GALLONS	GENERATED	1998		

Map Identification Number 460 **NYSDEC Name:** **INDUSTRIAL FINISHING PRODUCTS** **Facility Id: NYD981134661**

NYSDEC Address: 214 40TH ST BROOKLYN, NY 11208 TT−Id: 740A−0014−141
EPA (RCRA) Name: INDUSTRIAL FINISHING PRODUCTS INC
EPA (RCRA) Address: 214 40TH ST BROOKLYN, NY 11232

MAP LOCATION INFORMATION
Site location mapped by: PARCEL MAPPING (2)
Approximate distance from property: 182 feet to the SW*

ADDRESS CHANGE INFORMATION
Revised street: 214 40TH STREET
Revised zip code: NO CHANGE

US EPA RCRA Type: GENERATOR TYPE NOT GIVEN
Land Disposal: Receives offsite waste:
Storer: Treatment facility:
Notification date: None Given
Incinerator:
Transporter:
Contact Name: GALGANO STEPHEN Source Type: Notification Contact Phone: 718−647−6663 Contact Info Date: 0

US EPA RCRA Violations:
Violation Type: Generators − General
Violation Number: 0001 Location: NY
Former Citation:
Responsible Agency: STATE
Violation Determination Date: 05/06/1987
Violation Return to Compliance: 11/18/1987

NYS DEC Manifested Waste Summary:
Waste Codes, Waste Units, and Transaction Types are only shown for the most recently reported year.

WASTE CODE	WASTE DESCRIPTION	WASTE AMOUNT	WASTE UNITS	TRANSACTION TYPE	HISTORIC MAXIMUM YEAR	HISTORIC MAXIMUM AMOUNT	HISTORIC MAXIMUM YEAR
F005	Spent non−halogenated solvents	7257	GALLONS	GENERATED	1989	10060	1988
D001	Solid waste that exhibits the characteristic of ignitability	7478	GALLONS	GENERATED	1987		

Map Identification Number 461 **NYSDEC Name:** **LACQUER & CHEMICAL CORP** **Facility Id: NYD001330232**

NYSDEC Address: 214 40TH ST BROOKLYN, NY 11232 TT−Id: 740A−0014−139
EPA (RCRA) Name: LACQUER & CHEMICAL CORP
EPA (RCRA) Address: 214 40TH ST BROOKLYN, NY 112322810

MAP LOCATION INFORMATION
Site location mapped by: PARCEL MAPPING (2)
Approximate distance from property: 182 feet to the SW*

ADDRESS CHANGE INFORMATION
Revised street: NO CHANGE
Revised zip code: NO CHANGE

US EPA RCRA Type: GENERATOR TYPE NOT GIVEN Notification date: 12/04/1980
Land Disposal: Receives offsite waste: Incinerator:
Storer: Treatment facility: Transporter: No current info −− Previously reported
Contact Name: DAVID FLAUMENHAFT Source Type: Notification Contact Phone: 718−788−3131 Contact Info Date: 12/04/1980

Historically listed as the following USEPA RCRA Generator Size(s) as well:
LARGE QUANTITY GENERATOR

NYS DEC Manifested Waste Summary:
Waste Codes, Waste Units, and Transaction Types are only shown for the most recently reported year.

WASTE CODE	WASTE DESCRIPTION	WASTE AMOUNT	WASTE UNITS	TRANSACTION TYPE	HISTORIC MAXIMUM YEAR	HISTORIC MAXIMUM AMOUNT	HISTORIC MAXIMUM YEAR
K078	Paint ind solv cleaning wst	35570	POUNDS	GENERATED	1983		
K078	Paint ind solv cleaning wst	1100	GALLONS	GENERATED	1982	1100	1981

Map Identification Number 462 **NYSDEC Name:** **PORTS TERMINAL** **Facility Id: NYD981085012**
NYSDEC Address: 38TH & 1ST AVE BROOKLYN, NY 11702 TT−Id: 740A−0013−819
EPA (RCRA) Name: BROOKLYN TERMINAL PORTS & TERMINAL
EPA (RCRA) Address: 38TH ST & 1ST AVE NEW YORK, NY 11222

MAP LOCATION INFORMATION
Site location mapped by: MANUAL MAPPING (5)
Approximate distance from property: 233 feet to the W

ADDRESS CHANGE INFORMATION
Revised street: 38TH ST/1ST AVE
Revised zip code: NO CHANGE

This facility has been deleted from the reported data. Data reflects last reported information.
US EPA RCRA Type: GENERATOR TYPE NOT GIVEN Notification date: 07/15/1985
Land Disposal: Receives offsite waste: Incinerator:
Storer: Treatment facility: Transporter:
Contact Name: TED NABAVI Source Type: Implementer Contact Phone: 718−669−8178 Contact Info Date: 01/01/2007
Contact Name: TED NABAVI Source Type: Notification Contact Phone: 718−669−8178 Contact Info Date: 07/15/1985

NYS DEC Manifested Waste Summary:
Waste Codes, Waste Units, and Transaction Types are only shown for the most recently reported year.

WASTE CODE	WASTE DESCRIPTION	WASTE AMOUNT	WASTE UNITS	TRANSACTION TYPE	HISTORIC MAXIMUM YEAR	HISTORIC MAXIMUM AMOUNT	HISTORIC MAXIMUM YEAR
NONE	No hazardous waste activity reported by NYS up to 6/7/2011.						

Map Identification Number 463 **NYSDEC Name:** **DAVIDSON PIPE SUPPLY CO INC** **Facility Id: NYR000011544**

NYSDEC Address: 990 THIRD AVE BROOKLYN, NY 11232 TT−Id: 740A−0013−623
EPA (RCRA) Name: DAVIDSON PIPE SUPPLY CO INC
EPA (RCRA) Address: 990 3RD AVE BROOKLYN, NY 112322400

MAP LOCATION INFORMATION
Site location mapped by: PARCEL MAPPING (2)
Approximate distance from property: 248 feet to the SSW

ADDRESS CHANGE INFORMATION
Revised street: 990 3RD AVE
Revised zip code: NO CHANGE

US EPA RCRA Type: GENERATOR TYPE NOT GIVEN
Notification date: 08/15/1995
Land Disposal: Receives offsite waste: Incinerator:
Storer: Treatment facility: Transporter:
Contact Name: JOEL KLAUSNER Source Type: Notification Contact Phone: 718−439−6300 Contact Info Date: 08/15/1995
Contact Name: PETER DAVIDSON Source Type: Annual/Biennial Report Contact Phone: 718−439−6300 Contact Info Date: 03/14/1996

Historically listed as the following USEPA RCRA Generator Size(s) as well:
LARGE QUANTITY GENERATOR

NYS DEC Manifested Waste Summary:
Waste Codes, Waste Units, and Transaction Types are only shown for the most recently reported year.

WASTE CODE	WASTE DESCRIPTION	WASTE AMOUNT	WASTE UNITS	TRANSACTION TYPE	HISTORIC MAXIMUM YEAR	HISTORIC MAXIMUM AMOUNT	HISTORIC MAXIMUM YEAR
D001	Solid waste that exhibits the characteristic of ignitability	1600	POUNDS	GENERATED	2011		
D008	Lead	1264040	POUNDS	GENERATED	1996		
F005	Spent non−halogenated solvents	13915	POUNDS	GENERATED	1995		

NOTE: 2011 waste amounts are for 1/1/11 to 6/7/11 only

Map Identification Number 464 **NYSDEC Name:** **COSTCO WHOLESALE #318** **Facility Id: NYR000030353**

NYSDEC Address: 976 3RD AVE BROOKLYN, NY 11232 TT−Id: 740A−0011−604
EPA (RCRA) Name: COSTCO WHOLESALE #318
EPA (RCRA) Address: 976 3RD AVE BROOKLYN, NY 112322400

MAP LOCATION INFORMATION
Site location mapped by: PARCEL MAPPING (2)
Approximate distance from property: 248 feet to the SSW

ADDRESS CHANGE INFORMATION
Revised street: NO CHANGE
Revised zip code: NO CHANGE

US EPA RCRA Type: GENERATOR TYPE NOT GIVEN
Land Disposal: Receives offsite waste:
Storer: Treatment facility:
Notification date: 10/07/1996
Incinerator:
Transporter:
Contact Name: STEPHANIE WEBER Source Type: Notification Contact Phone: 206−313−6772 Contact Info Date: 10/07/1996

Historically listed as the following USEPA RCRA Generator Size(s) as well:
SMALL QUANTITY GENERATOR

NYS DEC Manifested Waste Summary:
Waste Codes, Waste Units, and Transaction Types are only shown for the most recently reported year.

WASTE CODE	WASTE DESCRIPTION	WASTE AMOUNT	WASTE UNITS	TRANSACTION TYPE	HISTORIC MAXIMUM YEAR	HISTORIC MAXIMUM AMOUNT	HISTORIC MAXIMUM YEAR
NONE	Site reported by US EPA. No hazardous waste activity reported by NYS.						

Map Identification Number 465 **NYSDEC Name:** **CONSOLIDATED EDISON − MH 74510** **Facility Id: NYP004174058**
NYSDEC Address: 1ST AVE & 42ND ST BROOKLYN, NY 11201 TT−Id: 740A−0065−632

MAP LOCATION INFORMATION
Site location mapped by: ADDRESS MATCHING
Approximate distance from property: 258 feet to the WSW

ADDRESS CHANGE INFORMATION
Revised street: 1ST AVE / 42ND ST
Revised zip code: NO CHANGE

US EPA RCRA (Resource Conservation and Recovery Act) information not reported; Site information reported by NYS DEC.

NYS DEC Manifested Waste Summary:
Waste Codes, Waste Units, and Transaction Types are only shown for the most recently reported year.

WASTE CODE	WASTE DESCRIPTION	WASTE AMOUNT	WASTE UNITS	TRANSACTION TYPE	HISTORIC MAXIMUM YEAR	HISTORIC MAXIMUM AMOUNT	HISTORIC MAXIMUM YEAR
More than one waste code was reported for the following waste amount:		145	KILOGRAMS	GENERATED	2009		
D008	Lead						
B007	Other PCB Wastes including contaminated soil, solids, sludges, clothing, etc.						
B002	Petroleum oil or other liquid containing 50 ppm < PCBs < 500 ppm						

Map Identification Number 466 **NYSDEC Name:** **CONSOLIDATED EDISON** **Facility Id: NYP004094546**
NYSDEC Address: 42 ST & 1 AVE TM60 BROOKLYN, NY 11201 TT−Id: 740A−0012−857

MAP LOCATION INFORMATION
Site location mapped by: ADDRESS MATCHING
Approximate distance from property: 258 feet to the WSW

ADDRESS CHANGE INFORMATION
Revised street: 42ND ST / 1ST AVE
Revised zip code: 11232

US EPA RCRA (Resource Conservation and Recovery Act) information not reported; Site information reported by NYS DEC.

NYS DEC Manifested Waste Summary:
Waste Codes, Waste Units, and Transaction Types are only shown for the most recently reported year.

WASTE CODE	WASTE DESCRIPTION	WASTE AMOUNT	WASTE UNITS	TRANSACTION TYPE	HISTORIC MAXIMUM YEAR	HISTORIC MAXIMUM AMOUNT	HISTORIC MAXIMUM YEAR
B002	Petroleum oil or other liquid containing 50 ppm < PCBs < 500 ppm	2236	KILOGRAMS	GENERATED	2002		

Map Identification Number 467 **NYSDEC Name:** **CONSOLIDATED EDISON MH74510** **Facility Id: NYP004169934**
NYSDEC Address: MH754510 1ST AVE & 42ND ST BROOKLYN, NY TT−Id: 740A−0065−751
EPA (RCRA) Name: CON EDISON
EPA (RCRA) Address: 42ND ST & 1ST AVE BROOKLYN, NY 11201

MAP LOCATION INFORMATION
Site location mapped by: ADDRESS MATCHING
Approximate distance from property: 258 feet to the WSW

ADDRESS CHANGE INFORMATION
Revised street: 1ST AVE / 42ND ST
Revised zip code: UNKNOWN

US EPA RCRA Type: CONDITIONALLY EXEMPT SMALL QUANTITY GENERATOR
Land Disposal: Receives offsite waste:
Storer: Treatment facility:
Notification date: None Given
Incinerator:
Transporter:
Contact Name: MICHAEL BETO Source Type: Emergency Contact Phone: 917−337−5519 Contact Info Date: 05/15/2009

NYS DEC Manifested Waste Summary:
Waste Codes, Waste Units, and Transaction Types are only shown for the most recently reported year.

WASTE CODE	WASTE DESCRIPTION	WASTE AMOUNT	WASTE UNITS	TRANSACTION TYPE	HISTORIC MAXIMUM YEAR	HISTORIC MAXIMUM AMOUNT	HISTORIC MAXIMUM YEAR
More than one waste code was reported for the following waste amount: D008	Lead	850	KILOGRAMS	GENERATED	2009		

NYS DEC Manifested Waste Transactions for NYP004169934 continued −−− see previous page

WASTE CODE	WASTE DESCRIPTION	WASTE AMOUNT	WASTE UNITS	TRANSACTION TYPE	YEAR	HISTORIC MAXIMUM AMOUNT	HISTORIC MAXIMUM YEAR
B002	Petroleum oil or other liquid containing 50 ppm < PCBs < 500 ppm						
B007	Other PCB Wastes including contaminated soil, solids, sludges, clothing, etc.						
More than one waste code was reported for the following waste amount:		90	KILOGRAMS	GENERATED	2009		
D008	Lead						
B007	Other PCB Wastes including contaminated soil, solids, sludges, clothing, etc.						
B002	Petroleum oil or other liquid containing 50 ppm < PCBs < 500 ppm						

Map Identification Number 468 **NYSDEC Name:** **CONSOLIDATED EDISON** **Facility Id: NYP004015731**

NYSDEC Address: TM846−42ND ST & 2ND AVE BROOKLYN, NY 11201 TT−Id: 740A−0012−244
EPA (RCRA) Name: CON ED − TM 846
EPA (RCRA) Address: 42ND ST & 2ND AVE BROOKLYN, NY 112320000

MAP LOCATION INFORMATION
Site location mapped by: ADDRESS MATCHING
Approximate distance from property: 260 feet to the SW

ADDRESS CHANGE INFORMATION
Revised street: 42ND ST / 2ND AV
Revised zip code: 11232

US EPA RCRA Type: GENERATOR TYPE NOT GIVEN
Notification date: None Given
Land Disposal: Receives offsite waste: Incinerator:
Storer: Treatment facility: Transporter:
Contact Name: ANTHONY DRUMMINGS Source Type: Implementer Contact Phone: 212−460−3770 Contact Info Date: 02/28/1998
Contact Name: ANTHONY G DRUMMINGS Source Type: Annual/Biennial Report Contact Phone: 212−460−3770 Contact Info Date: 02/26/1998

NYS DEC Manifested Waste Summary:
Waste Codes, Waste Units, and Transaction Types are only shown for the most recently reported year.

WASTE CODE	WASTE DESCRIPTION	WASTE AMOUNT	WASTE UNITS	TRANSACTION TYPE	YEAR	HISTORIC MAXIMUM AMOUNT	HISTORIC MAXIMUM YEAR
B002	Petroleum oil or other liquid containing 50 ppm < PCBs < 500 ppm	19489	KILOGRAMS	GENERATED	1998		
B003	Petroleum oil or other liquid containing 500 ppm or greater of PCBs.	3636	KILOGRAMS	GENERATED	1998		
B007	Other PCB Wastes including contaminated soil, solids, sludges, clothing, etc.	942	KILOGRAMS	GENERATED	1998	2951	1997

Map Identification Number 469 **NYSDEC Name:** **NYCDEP** **Facility Id: NYP003660487**
NYSDEC Address: 3RD AVE & 31ST ST BROOKLYN, NY 11201 TT−Id: 740A−0016−434

MAP LOCATION INFORMATION
Site location mapped by: MANUAL MAPPING (3)
Approximate distance from property: 261 feet to the ENE

ADDRESS CHANGE INFORMATION
Revised street: 3RD AVE / 31ST STREET
Revised zip code: 11232

US EPA RCRA (Resource Conservation and Recovery Act) information not reported; Site information reported by NYS DEC.

NYS DEC Manifested Waste Summary:
Waste Codes, Waste Units, and Transaction Types are only shown for the most recently reported year.

WASTE CODE	WASTE DESCRIPTION	WASTE AMOUNT	WASTE UNITS	TRANSACTION TYPE	HISTORIC MAXIMUM YEAR	HISTORIC MAXIMUM AMOUNT	HISTORIC MAXIMUM YEAR
D001	Solid waste that exhibits the characteristic of ignitability	300	POUNDS	GENERATED	1998		

Map Identification Number 470 **NYSDEC Name:** **STEVENS TECHNICAL SVC** **Facility Id: NYD068276336**
NYSDEC Address: 145 34TH ST BROOKLYN, NY 11232 TT−Id: 740A−0016−419
EPA (RCRA) Name: STEVENS TECHNICAL SERVICE
EPA (RCRA) Address: 145 34TH ST BROOKLYN, NY 11232

MAP LOCATION INFORMATION
Site location mapped by: PARCEL MAPPING (2)
Approximate distance from property: 315 feet to the E

ADDRESS CHANGE INFORMATION
Revised street: NO CHANGE
Revised zip code: NO CHANGE

US EPA RCRA Type: GENERATOR TYPE NOT GIVEN
Land Disposal:
Storer:
Receives offsite waste:
Treatment facility:
Notification date: 10/21/1987
Incinerator:
Transporter:
Contact Name: X MADAS Source Type: Notification Contact Phone: 718−499−155 Contact Info Date: 10/21/1987

NYS DEC Manifested Waste Summary:
Waste Codes, Waste Units, and Transaction Types are only shown for the most recently reported year.

WASTE CODE	WASTE DESCRIPTION	WASTE AMOUNT	WASTE UNITS	TRANSACTION TYPE	HISTORIC MAXIMUM YEAR	HISTORIC MAXIMUM AMOUNT	HISTORIC MAXIMUM YEAR
D011	Silver	385	GALLONS	GENERATED	1987		

Map Identification Number 471 **NYSDEC Name:** **NYC DEP** **Facility Id: NYP003662152**
NYSDEC Address: 38 ST & 3 AVE BROOKLYN, NY 11201 TT−Id: 740A−0015−346

MAP LOCATION INFORMATION
Site location mapped by: MANUAL MAPPING (3)
Approximate distance from property: 322 feet to the S

ADDRESS CHANGE INFORMATION
Revised street: 38TH ST / 3RD AVE
Revised zip code: 11232

US EPA RCRA (Resource Conservation and Recovery Act) information not reported; Site information reported by NYS DEC.

NYS DEC Manifested Waste Summary:
Waste Codes, Waste Units, and Transaction Types are only shown for the most recently reported year.

WASTE CODE	WASTE DESCRIPTION	WASTE AMOUNT	WASTE UNITS	TRANSACTION TYPE	HISTORIC MAXIMUM YEAR	HISTORIC MAXIMUM AMOUNT	HISTORIC MAXIMUM YEAR
D001	Solid waste that exhibits the characteristic of ignitability	575	POUNDS	GENERATED	2004		

Map Identification Number 472 **NYSDEC Name:** **LOUIS L ROSENBURG** **Facility Id: NYD981559891**
NYSDEC Address: 162 42 ST BROOKLYN, NY 11232 TT−Id: 740A−0013−383
EPA (RCRA) Name: ROSENBERG LOUIS L
EPA (RCRA) Address: 162 42ND ST BROOKLYN, NY 112323317

MAP LOCATION INFORMATION
Site location mapped by: PARCEL MAPPING (2)
Approximate distance from property: 340 feet to the SW

ADDRESS CHANGE INFORMATION
Revised street: 162 42ND STREET
Revised zip code: NO CHANGE

US EPA RCRA Type: GENERATOR TYPE NOT GIVEN
Land Disposal: Receives offsite waste:
Storer: Treatment facility:
Notification date: 09/23/1986
Incinerator:
Transporter:
Contact Name: LOUIS L ROSENBERG Source Type: Notification Contact Phone: 718−736−8590 Contact Info Date: 09/23/1986

Historically listed as the following USEPA RCRA Generator Size(s) as well:
LARGE QUANTITY GENERATOR

NYS DEC Manifested Waste Summary:
Waste Codes, Waste Units, and Transaction Types are only shown for the most recently reported year.

WASTE CODE	WASTE DESCRIPTION	WASTE AMOUNT	WASTE UNITS	TRANSACTION TYPE	YEAR	HISTORIC MAXIMUM AMOUNT	HISTORIC MAXIMUM YEAR
D002	Solid waste that exhibits the characteristic of corrosivity	3500	GALLONS	GENERATED	1986		
D003	Solid waste that exhibits the characteristic of reactivity	605	GALLONS	GENERATED	1986		
D003	Solid waste that exhibits the characteristic of reactivity	1800	POUNDS	GENERATED	1986		
D007	Chromium	825	GALLONS	GENERATED	1986		
D007	Chromium	13800	POUNDS	GENERATED	1986		
F007	Spent cyanide plating bath solutions from electroplating operations	2500	POUNDS	GENERATED	1986		
X910	Unknown waste type.	6500	POUNDS	GENERATED	1986		

Map Identification Number 473 **NYSDEC Name:** **GENERAL SERVICES ADMINISTRATION** **Facility Id: NY8470011232**

NYSDEC Address: 850 THIRD AVENUE BROOKLYN, NY 11232 TT−Id: 740A−0013−289
EPA (RCRA) Name: GSA − COMMERCIAL BUILDING
EPA (RCRA) Address: 850 THIRD AVE BROOKLYN, NY 11232

MAP LOCATION INFORMATION
Site location mapped by: PARCEL MAPPING (2)
Approximate distance from property: 365 feet to the NE

ADDRESS CHANGE INFORMATION
Revised street: 850 3RD AVENUE
Revised zip code: NO CHANGE

US EPA RCRA Type: CONDITIONALLY EXEMPT SMALL QUANTITY GENERATOR Notification date: 12/30/2008
Land Disposal: Receives offsite waste: Incinerator:
Storer: Treatment facility: Transporter:

Contact Name: ELZENA HUFFMAN−WARD	Source Type: Implementer	Contact Phone: 718−330−7474	Contact Info Date: 01/01/2007
Contact Name: ELZENA HUFFMAN−WARD	Source Type: Notification	Contact Phone: 718−596−4129	Contact Info Date: 12/30/2008
Contact Name: MICHAEL PARIS	Source Type: Annual/Biennial Report	Contact Phone: 718−330−7474	Contact Info Date: 03/26/1996

NYS DEC Manifested Waste Summary:
Waste Codes, Waste Units, and Transaction Types are only shown for the most recently reported year.

WASTE CODE	WASTE DESCRIPTION	WASTE AMOUNT	WASTE UNITS	TRANSACTION TYPE	YEAR	HISTORIC MAXIMUM AMOUNT	HISTORIC MAXIMUM YEAR
D001	Solid waste that exhibits the characteristic of ignitability	250	POUNDS	GENERATED	2009		
F002	Spent halogenated solvents	50	POUNDS	GENERATED	2009		
D002	Solid waste that exhibits the characteristic of corrosivity	96	POUNDS	GENERATED	2000		
D008	Lead	8	POUNDS	GENERATED	2000	800	1995
D001	Solid waste that exhibits the characteristic of ignitability	1375	GALLONS	GENERATED	1995		
D002	Solid waste that exhibits the characteristic of corrosivity	1270	GALLONS	GENERATED	1995		
D008	Lead	275	GALLONS	GENERATED	1995		
F002	Spent halogenated solvents	1320	GALLONS	GENERATED	1995		

Map Identification Number 474 **NYSDEC Name:** **US FOOD & DRUG ADMINISTRATION** **Facility Id: NY0750600637**

NYSDEC Address: 850 3RD AVE BROOKLYN, NY 11232 TT−Id: 740A−0010−876
EPA (RCRA) Name: U S FOOD AND DRUG ADMINISTRATION
EPA (RCRA) Address: 850 THIRD AVE BROOKLYN, NY 11232

MAP LOCATION INFORMATION
Site location mapped by: PARCEL MAPPING (2)
Approximate distance from property: 365 feet to the NE

ADDRESS CHANGE INFORMATION
Revised street: NO CHANGE
Revised zip code: NO CHANGE

US EPA RCRA Type: GENERATOR TYPE NOT GIVEN
Land Disposal: Receives offsite waste:
Storer: Treatment facility:
Notification date: None Given
Incinerator:
Transporter:
Contact Name: BOONE GEORGE Source Type: Notification Contact Phone: 718−965−5033 Contact Info Date: 0

Historically listed as the following USEPA RCRA Generator Size(s) as well:
LARGE QUANTITY GENERATOR

US EPA RCRA Violations:
Violation Type: Generators − General
Violation Number: 0001 Location: NY
Former Citation:
Responsible Agency: STATE
Violation Determination Date: 10/19/1989
Violation Return to Compliance: 05/24/1990

NYS DEC Manifested Waste Summary:
Waste Codes, Waste Units, and Transaction Types are only shown for the most recently reported year.

WASTE CODE	WASTE DESCRIPTION	WASTE AMOUNT	WASTE UNITS	TRANSACTION TYPE	YEAR	HISTORIC MAXIMUM AMOUNT	HISTORIC MAXIMUM YEAR
D001	Solid waste that exhibits the characteristic of ignitability	2	GALLONS	GENERATED	2000	940	1997
D001	Solid waste that exhibits the characteristic of ignitability	86	POUNDS	GENERATED	2000	4060	1993
D002	Solid waste that exhibits the characteristic of corrosivity	2	GALLONS	GENERATED	2000	40	1994
D002	Solid waste that exhibits the characteristic of corrosivity	25	POUNDS	GENERATED	2000	230	1993
D008	Lead	9500	POUNDS	GENERATED	2000		
D009	Mercury	1006	POUNDS	GENERATED	2000		
F002	Spent halogenated solvents	15	GALLONS	GENERATED	2000	460	1999
F003	Spent non−halogenated solvents	220	GALLONS	GENERATED	2000		
F003	Spent non−halogenated solvents	50	POUNDS	GENERATED	2000	1640	1995
P081	Nitroglycerine (R)	20	POUNDS	GENERATED	2000		
P098	Potassium cyanide K(CN)	10	POUNDS	GENERATED	2000		
U007	2−Propenamide	5	POUNDS	GENERATED	2000		
U080	Methane, dichloro−	55	GALLONS	GENERATED	2000		
U122	Formaldehyde	2	GALLONS	GENERATED	2000		
U132	Phenol	4000	POUNDS	GENERATED	2000		

NYS DEC Manifested Waste Transactions for NY0750600637 continued −−−

WASTE CODE	WASTE DESCRIPTION	WASTE AMOUNT	WASTE UNITS	TRANSACTION TYPE	YEAR	HISTORIC MAXIMUM AMOUNT	HISTORIC MAXIMUM YEAR
D001	Solid waste that exhibits the characteristic of ignitability	37	KILOGRAMS	GENERATED	1999		
D003	Solid waste that exhibits the characteristic of reactivity	7	POUNDS	GENERATED	1999		
D004	Arsenic	45	POUNDS	GENERATED	1999		
D009	Mercury	1	GALLONS	GENERATED	1999		
F002	Spent halogenated solvents	375	KILOGRAMS	GENERATED	1999		
F002	Spent halogenated solvents	400	POUNDS	GENERATED	1999		
P071	Methyl parathion	5	GALLONS	GENERATED	1999	30	1998
P071	Methyl parathion	20	POUNDS	GENERATED	1999		
P105	Sodium azide	1	POUNDS	GENERATED	1999		
P120	Vanadium oxide V2O5	2	POUNDS	GENERATED	1999		
U144	Acetic acid, lead(2+) salt	100	POUNDS	GENERATED	1999		
U190	Phthalic anhydride	30	POUNDS	GENERATED	1999		
D002	Solid waste that exhibits the characteristic of corrosivity	7	KILOGRAMS	GENERATED	1998		
D003	Solid waste that exhibits the characteristic of reactivity	1	KILOGRAMS	GENERATED	1998		
F003	Spent non−halogenated solvents	665	KILOGRAMS	GENERATED	1998		
U213	Tetrahydrofuran (I)	33	KILOGRAMS	GENERATED	1998		
U246	Cyanogen bromide (CN)Br	1	KILOGRAMS	GENERATED	1998		
B003	Petroleum oil or other liquid containing 500 ppm or greater of PCBs.	5	GALLONS	GENERATED	1997		
F001	Spent halogenated solvents used in degreasing	25	GALLONS	GENERATED	1997		
F001	Spent halogenated solvents used in degreasing	55	POUNDS	GENERATED	1997		
P044	Phosphorodithioic acid	5	GALLONS	GENERATED	1997		
P075	Nicotine, & salts	5	GALLONS	GENERATED	1997		
U188	Phenol	80	POUNDS	GENERATED	1993		

Map Identification Number 475 **NYSDEC Name:** **U S FOOD & DRUG ADMINISTRATION** **Facility Id: NYD750600637**
NYSDEC Address: 850 THIRD AVENUE BROOKLYN, NY 11232 TT−Id: 740A−0013−351

MAP LOCATION INFORMATION
Site location mapped by: PARCEL MAPPING (2)
Approximate distance from property: 365 feet to the NE

ADDRESS CHANGE INFORMATION
Revised street: 850 3RD AVENUE
Revised zip code: NO CHANGE

This facility has been deleted from the reported data. Data reflects last reported information.
US EPA RCRA (Resource Conservation and Recovery Act) information not reported; Site information reported by NYS DEC.

NYS DEC Manifested Waste Summary:
Waste Codes, Waste Units, and Transaction Types are only shown for the most recently reported year.

WASTE CODE	WASTE DESCRIPTION	WASTE AMOUNT	WASTE UNITS	TRANSACTION TYPE	HISTORIC MAXIMUM YEAR	HISTORIC MAXIMUM AMOUNT	HISTORIC MAXIMUM YEAR
NONE	No hazardous waste activity reported by NYS up to 6/7/2011.						

Map Identification Number 476 **NYSDEC Name:** **CONSOLIDATED EDISON** **Facility Id: NYP004058566**
NYSDEC Address: V2905−F/O 840 3RD AVE BROOKLYN, NY 11201 TT−Id: 740A−0013−573

MAP LOCATION INFORMATION
Site location mapped by: PARCEL MAPPING (2)
Approximate distance from property: 365 feet to the NE

ADDRESS CHANGE INFORMATION
Revised street: 840 3RD AVE
Revised zip code: 11232

US EPA RCRA (Resource Conservation and Recovery Act) information not reported; Site information reported by NYS DEC.

NYS DEC Manifested Waste Summary:
Waste Codes, Waste Units, and Transaction Types are only shown for the most recently reported year.

WASTE CODE	WASTE DESCRIPTION	WASTE AMOUNT	WASTE UNITS	TRANSACTION TYPE	HISTORIC MAXIMUM YEAR	HISTORIC MAXIMUM AMOUNT	HISTORIC MAXIMUM YEAR
B002	Petroleum oil or other liquid containing 50 ppm < PCBs < 500 ppm	14409	KILOGRAMS	GENERATED	2000		
B007	Other PCB Wastes including contaminated soil, solids, sludges, clothing, etc.	412	KILOGRAMS	GENERATED	2000		

Map Identification Number 477 **NYSDEC Name:** **NYSDOT BIN 106531G** **Facility Id: NYR000144444**
NYSDEC Address: GOWANUS EXPWY RAMP G OVER 38TH ST BROOKLYN, NY 11220 TT−Id: 740A−0061−550
EPA (RCRA) Name: NYSDOT BIN 106531G
EPA (RCRA) Address: GOWANUS EXPWY RAMP G OVER 38TH ST BROOKLYN, NY 11220

MAP LOCATION INFORMATION
Site location mapped by: MANUAL MAPPING (3)
Approximate distance from property: 387 feet to the SW

ADDRESS CHANGE INFORMATION
Revised street: NO CHANGE
Revised zip code: 11232

US EPA RCRA Type: LARGE QUANTITY GENERATOR
Land Disposal: Receives offsite waste:
Storer: Treatment facility:
Notification date: 05/28/2008
Incinerator:
Transporter:
Contact Name: MAJID BUKHARI Source Type: Implementer Contact Phone: 718−482−4792 Contact Info Date: 02/07/2007
Contact Name: CARL KOCHERSBERGER Source Type: Notification Contact Phone: 518−485−9161 Contact Info Date: 05/28/2008

NYS DEC Manifested Waste Summary:
Waste Codes, Waste Units, and Transaction Types are only shown for the most recently reported year.

WASTE CODE	WASTE DESCRIPTION	WASTE AMOUNT	WASTE UNITS	TRANSACTION TYPE	HISTORIC MAXIMUM YEAR	HISTORIC MAXIMUM AMOUNT	HISTORIC MAXIMUM YEAR
NONE	Site reported by US EPA. No hazardous waste activity reported by NYS.						

Map Identification Number 478 **NYSDEC Name:** **NYC ECONOMIC DEVELOPMENT** **Facility Id: NYD987025137**
NYSDEC Address: BUSH TERMINAL #6 BROOKLYN, NY 11232 TT−Id: 740A−0016−606
EPA (RCRA) Name: NYC ECONOMIC DEVELOPMENT CORP
EPA (RCRA) Address: FIRST AVE & 43RD & 42ND ST BROOKLYN, NY 11232
BUSH TERMINAL 6

MAP LOCATION INFORMATION
Site location mapped by: MANUAL MAPPING (4)
Approximate distance from property: 392 feet to the WSW

ADDRESS CHANGE INFORMATION
Revised street: FIRST AVE & 43RD & 42ND ST
Revised zip code: NO CHANGE

US EPA RCRA Type: GENERATOR TYPE NOT GIVEN
Land Disposal: Receives offsite waste:
Storer: Treatment facility:
Notification date: 02/24/1993
Incinerator:
Transporter:
Contact Name: KAY ZIAS Source Type: Notification Contact Phone: 212−619−5000 Contact Info Date: 02/24/1993
Contact Name: KAY ZIAS Source Type: Annual/Biennial Report Contact Phone: 212−312−3752 Contact Info Date: 03/31/1994

Historically listed as the following USEPA RCRA Generator Size(s) as well:
LARGE QUANTITY GENERATOR

NYS DEC Manifested Waste Summary:
Waste Codes, Waste Units, and Transaction Types are only shown for the most recently reported year.

WASTE CODE	WASTE DESCRIPTION	WASTE AMOUNT	WASTE UNITS	TRANSACTION TYPE	HISTORIC MAXIMUM YEAR	HISTORIC MAXIMUM AMOUNT	HISTORIC MAXIMUM YEAR
D008	Lead	117000	POUNDS	GENERATED	1993		

Map Identification Number 479 **NYSDEC Name:** **MC LEAN TRUCKING CO** **Facility Id: NYP000855189**
NYSDEC Address: 4210 SECOND AVE BROOKLYN, NY 11232 TT−Id: 740A−0013−522

MAP LOCATION INFORMATION
Site location mapped by: PARCEL MAPPING (2)
Approximate distance from property: 393 feet to the SW

ADDRESS CHANGE INFORMATION
Revised street: 4210 2ND AVENUE
Revised zip code: NO CHANGE

This facility has been deleted from the reported data. Data reflects last reported information.
US EPA RCRA (Resource Conservation and Recovery Act) information not reported; Site information reported by NYS DEC.

NYS DEC Manifested Waste Summary:
Waste Codes, Waste Units, and Transaction Types are only shown for the most recently reported year.

WASTE CODE	WASTE DESCRIPTION	WASTE AMOUNT	WASTE UNITS	TRANSACTION TYPE	HISTORIC MAXIMUM YEAR	HISTORIC MAXIMUM AMOUNT	HISTORIC MAXIMUM YEAR
NONE	No hazardous waste activity reported by NYS up to 6/7/2011.						

Map Identification Number 480 **NYSDEC Name:** **OESM CORP** **Facility Id: NYD000726752**
NYSDEC Address: 121 31ST ST BROOKLYN, NY 11232 TT−Id: 740A−0010−891
EPA (RCRA) Name: OESM CORP
EPA (RCRA) Address: 121 31ST ST BROOKLYN, NY 11232

MAP LOCATION INFORMATION
Site location mapped by: PARCEL MAPPING (2)
Approximate distance from property: 395 feet to the ENE

ADDRESS CHANGE INFORMATION
Revised street: NO CHANGE
Revised zip code: NO CHANGE

US EPA RCRA Type: GENERATOR TYPE NOT GIVEN
Land Disposal: Receives offsite waste:
Storer: Treatment facility:
Notification date: 09/02/1980
Incinerator:
Transporter:
Contact Name: SAMUEL GOLDSTEIN Source Type: Implementer Contact Phone: 718−788−4912 Contact Info Date: 01/01/2007
Contact Name: SAMUEL J GOLDSTEIN Source Type: Notification Contact Phone: 718−788−4912 Contact Info Date: 09/02/1980

NYS DEC Manifested Waste Summary:
Waste Codes, Waste Units, and Transaction Types are only shown for the most recently reported year.

WASTE CODE	WASTE DESCRIPTION	WASTE AMOUNT	WASTE UNITS	TRANSACTION TYPE	HISTORIC MAXIMUM YEAR	HISTORIC MAXIMUM AMOUNT	HISTORIC MAXIMUM YEAR
NONE	Site reported by US EPA. No hazardous waste activity reported by NYS.						

Map Identification Number 481 **NYSDEC Name:** **APPLE EXPRESS AUTO BODY** **Facility Id: NYD986874550**

NYSDEC Address: 224 42ND ST BROOKLYN, NY 11232 TT−Id: 740A−0014−136
EPA (RCRA) Name: APPLE EXPRESS AUTO BODY
EPA (RCRA) Address: 224 42ND ST BROOKLYN, NY 112322814

MAP LOCATION INFORMATION
Site location mapped by: PARCEL MAPPING (2)
Approximate distance from property: 414 feet to the SW

ADDRESS CHANGE INFORMATION
Revised street: NO CHANGE
Revised zip code: NO CHANGE

US EPA RCRA Type: GENERATOR TYPE NOT GIVEN
Land Disposal: Receives offsite waste:
Storer: Treatment facility:
Notification date: 09/01/1988
Incinerator:
Transporter:
Contact Name: JAMES COWLER Source Type: Notification Contact Phone: 718−499−6666 Contact Info Date: 09/01/1988

Historically listed as the following USEPA RCRA Generator Size(s) as well:
LARGE QUANTITY GENERATOR

NYS DEC Manifested Waste Summary:
Waste Codes, Waste Units, and Transaction Types are only shown for the most recently reported year.

WASTE CODE	WASTE DESCRIPTION	WASTE AMOUNT	WASTE UNITS	TRANSACTION TYPE	HISTORIC MAXIMUM YEAR	HISTORIC MAXIMUM AMOUNT	HISTORIC MAXIMUM YEAR
NONE	Site reported by US EPA. No hazardous waste activity reported by NYS.						

Map Identification Number 482 **NYSDEC Name:** **CARCRAFT COLLISION WORKS INC** **Facility Id: NYD017381849**

NYSDEC Address: 232 42ND AVENUE BROOKLYN, NY 11232 TT−Id: 740A−0014−135
EPA (RCRA) Name: CARCRAFT COLLISION WORKS INC
EPA (RCRA) Address: 232 42ND ST BROOKLYN, NY 112322814

MAP LOCATION INFORMATION
Site location mapped by: PARCEL MAPPING (4)
Approximate distance from property: 436 feet to the SW

ADDRESS CHANGE INFORMATION
Revised street: 232 42ND ST
Revised zip code: NO CHANGE

US EPA RCRA Type: GENERATOR TYPE NOT GIVEN
Land Disposal: Receives offsite waste:
Storer: Treatment facility:
Contact Name: STEVE PESCE Source Type: Notification

Notification date: 08/04/1986
Incinerator:
Transporter:
Contact Phone: 718−788−6803 Contact Info Date: 08/04/1986

Historically listed as the following USEPA RCRA Generator Size(s) as well:
LARGE QUANTITY GENERATOR

NYS DEC Manifested Waste Summary:
Waste Codes, Waste Units, and Transaction Types are only shown for the most recently reported year.

WASTE CODE	WASTE DESCRIPTION	WASTE AMOUNT	WASTE UNITS	TRANSACTION TYPE	HISTORIC MAXIMUM YEAR	HISTORIC MAXIMUM AMOUNT	HISTORIC MAXIMUM YEAR
F005	Spent non−halogenated solvents	120	GALLONS	GENERATED	1990	403	1988
D001	Solid waste that exhibits the characteristic of ignitability	260	GALLONS	GENERATED	1987		

Map Identification Number 483 **NYSDEC Name:** **CITY OF NY SCHOOL CONTSTRUCTION AUTH** **Facility Id: NYR000147744**
NYSDEC Address: 153−35 STREET BROOKLYN, NY 11232 TT−Id: 740A−0061−553
EPA (RCRA) Name: SUNSET PARK HIGH SCHOOL
EPA (RCRA) Address: 153−35 STREET BROOKLYN, NY 11232

MAP LOCATION INFORMATION
Site location mapped by: PARCEL MAPPING (2)
Approximate distance from property: 484 feet to the ESE

ADDRESS CHANGE INFORMATION
Revised street: 153 35TH ST
Revised zip code: NO CHANGE

US EPA RCRA Type: LARGE QUANTITY GENERATOR
Land Disposal: Receives offsite waste:
Storer: Treatment facility:
Contact Name: JOHN GENTILE Source Type: Implementer
Contact Name: JOHN GENTILE Source Type: Notification
Contact Name: LEE GUTERMAN Source Type: Annual/Biennial Report

Notification date: 06/27/2007
Incinerator:
Transporter:
Contact Phone: 718−369−8951 Contact Info Date: 06/26/2007
Contact Phone: 718−369−8951 Contact Info Date: 06/27/2007
Contact Phone: 718−472−8502 Contact Info Date: 04/28/2008

NYS DEC Manifested Waste Summary:
Waste Codes, Waste Units, and Transaction Types are only shown for the most recently reported year.

WASTE CODE	WASTE DESCRIPTION	WASTE AMOUNT	WASTE UNITS	TRANSACTION TYPE	HISTORIC MAXIMUM YEAR	HISTORIC MAXIMUM AMOUNT	HISTORIC MAXIMUM YEAR
D008	Lead	4630180	POUNDS	GENERATED	2007		

Map Identification Number 484 **NYSDEC Name:** **NABISCO CO − LIFESAVERS** **Facility Id: NYR000023770**

NYSDEC Address:	170 34TH ST	BROOKLYN, NY 11232	TT−Id: 740A−0016−420
EPA (RCRA) Name:	NABISCO CO − LIFESAVERS BROOKLYN		
EPA (RCRA) Address:	170 34TH ST	BROOKLYN, NY 11232	

MAP LOCATION INFORMATION
Site location mapped by: PARCEL MAPPING (2)
Approximate distance from property: 484 feet to the ESE

ADDRESS CHANGE INFORMATION
Revised street: NO CHANGE
Revised zip code: NO CHANGE

US EPA RCRA Type: CONDITIONALLY EXEMPT SMALL QUANTITY GENERATOR
Notification date: 05/11/1996
Land Disposal:
Receives offsite waste:
Incinerator:
Storer:
Treatment facility:
Transporter:
Contact Name: KEN MILMAN Source Type: Implementer Contact Phone: 718−768−7900 Contact Info Date: 01/01/2007
Contact Name: KEN MILMAN Source Type: Notification Contact Phone: 718−768−7900 Contact Info Date: 05/11/1996

Historically listed as the following USEPA RCRA Generator Size(s) as well:
SMALL QUANTITY GENERATOR

NYS DEC Manifested Waste Summary:
Waste Codes, Waste Units, and Transaction Types are only shown for the most recently reported year.

WASTE CODE	WASTE DESCRIPTION	WASTE AMOUNT	WASTE UNITS	TRANSACTION TYPE	YEAR	HISTORIC MAXIMUM AMOUNT	HISTORIC MAXIMUM YEAR
D001	Solid waste that exhibits the characteristic of ignitability	2910	POUNDS	GENERATED	2003		
F003	Spent non−halogenated solvents	600	POUNDS	GENERATED	2003	1015	1999
F005	Spent non−halogenated solvents	200	POUNDS	GENERATED	2002		
U210	Ethene, tetrachloro−	45	POUNDS	GENERATED	2001		
D008	Lead	150	POUNDS	GENERATED	2000		
D009	Mercury	335	POUNDS	GENERATED	2000	770	1998
D002	Solid waste that exhibits the characteristic of corrosivity	8	POUNDS	GENERATED	1999	45	1998

Map Identification Number 485 **NYSDEC Name:** **NYSDOT BIN 106531F** **Facility Id: NYR000144436**

NYSDEC Address:	GOWANUS EXPWY RAMP F OVER 39TH ST	BROOKLYN, NY 11220	TT−Id: 740A−0061−551
EPA (RCRA) Name:	NYSDOT BIN 106531F		
EPA (RCRA) Address:	GOWANUS EXPWY RAMP F OVER 39TH ST	BROOKLYN, NY 11220	

MAP LOCATION INFORMATION
Site location mapped by: MANUAL MAPPING (3)
Approximate distance from property: 486 feet to the SSE

ADDRESS CHANGE INFORMATION
Revised street: NO CHANGE
Revised zip code: 11232

US EPA RCRA Type: LARGE QUANTITY GENERATOR
Land Disposal: Receives offsite waste:
Storer: Treatment facility:
Notification date: 05/28/2008
Incinerator:
Transporter:
Contact Name: MAJID BUKHARI Source Type: Implementer Contact Phone: 718−482−4792 Contact Info Date: 02/07/2007
Contact Name: CARL KOCHERSBERGER Source Type: Notification Contact Phone: 518−485−9161 Contact Info Date: 05/28/2008

NYS DEC Manifested Waste Summary:
Waste Codes, Waste Units, and Transaction Types are only shown for the most recently reported year.

WASTE CODE	WASTE DESCRIPTION	WASTE AMOUNT	WASTE UNITS	TRANSACTION TYPE	HISTORIC MAXIMUM YEAR	HISTORIC MAXIMUM AMOUNT	HISTORIC MAXIMUM YEAR
NONE	Site reported by US EPA. No hazardous waste activity reported by NYS.						

Map Identification Number 486 **EPA (RCRA) Name:** **NYC DEP** **Facility Id: NYP003664497**
EPA (RCRA) Address: 43RD ST & 1ST AVE BROOKLYN, NY 11232 TT−Id: 740A−0074−408
NYSDEC Name: NEW YORK CITY DEP SITE
NYSDEC Address: 48TH STREET & 1ST AVENUE BLDG 56 BROOKLYN, NY 11232

MAP LOCATION INFORMATION
Site location mapped by: ADDRESS MATCHING
Approximate distance from property: 513 feet to the WSW

ADDRESS CHANGE INFORMATION
Revised street: 43RD ST / 1ST AVE
Revised zip code: NO CHANGE

Special Note: The New York State Department of Environmental Conservation and the U. S. Environmental Protection Agency have reported different locations for this hazardous waste identification number. Available information for both locations is summarized below.

US EPA RCRA Type: GENERATOR TYPE NOT GIVEN
Land Disposal: Receives offsite waste:
Storer: Treatment facility:
Notification date: None Given
Incinerator:
Transporter:
Contact Name: JOANNE NURSE Source Type: Emergency Contact Phone: 718−595−4675 Contact Info Date: 08/31/2009

NYS DEC Manifested Waste Summary:
Waste Codes, Waste Units, and Transaction Types are only shown for the most recently reported year.

WASTE CODE	WASTE DESCRIPTION	WASTE AMOUNT	WASTE UNITS	TRANSACTION TYPE	HISTORIC MAXIMUM YEAR	HISTORIC MAXIMUM AMOUNT	HISTORIC MAXIMUM YEAR
D001	Solid waste that exhibits the characteristic of ignitability	450	POUNDS	GENERATED	2009		

Map Identification Number 487 **NYSDEC Name:** **CONSOLIDATED EDISON** **Facility Id: NYP004064432**
NYSDEC Address: V5191−3RD & 30TH ST KINGS, NY 11201 TT−Id: 740A−0014−940

MAP LOCATION INFORMATION
Site location mapped by: MANUAL MAPPING (3)
Approximate distance from property: 517 feet to the NE

ADDRESS CHANGE INFORMATION
Revised street: 3RD AVE / 30TH ST
Revised zip code: 11232

US EPA RCRA (Resource Conservation and Recovery Act) information not reported; Site information reported by NYS DEC.

NYS DEC Manifested Waste Summary:
Waste Codes, Waste Units, and Transaction Types are only shown for the most recently reported year.

WASTE CODE	WASTE DESCRIPTION	WASTE AMOUNT	WASTE UNITS	TRANSACTION TYPE	HISTORIC MAXIMUM YEAR	HISTORIC MAXIMUM AMOUNT	HISTORIC MAXIMUM YEAR
B002	Petroleum oil or other liquid containing 50 ppm < PCBs < 500 ppm	1873	KILOGRAMS	GENERATED	2000		

Map Identification Number 488 **NYSDEC Name:** **BELL ATLANTIC−NY** **Facility Id: NYP000936229**
NYSDEC Address: 2 AVE/43 ST BROOKLYN, NY TT−Id: 740A−0012−067
EPA (RCRA) Name: BELL ATLANTIC−NY
EPA (RCRA) Address: 2 AVE/43 ST BROOKLYN, NY 000000000

MAP LOCATION INFORMATION
Site location mapped by: ADDRESS MATCHING
Approximate distance from property: 518 feet to the SW

ADDRESS CHANGE INFORMATION
Revised street: 2ND AVE / 43RD ST
Revised zip code: 11232

US EPA RCRA Type: GENERATOR TYPE NOT GIVEN
Land Disposal:
Storer:
Receives offsite waste:
Treatment facility:
Notification date: None Given
Incinerator:
Transporter:
Contact Name: JOHN QUATRALE Source Type: Implementer Contact Phone: 212−338−7141 Contact Info Date: 03/01/1998
Contact Name: JOHN N QUATRALE Source Type: Annual/Biennial Report Contact Phone: 212−338−7141 Contact Info Date: 02/27/1998

NYS DEC Manifested Waste Summary:
Waste Codes, Waste Units, and Transaction Types are only shown for the most recently reported year.

WASTE CODE	WASTE DESCRIPTION	WASTE AMOUNT	WASTE UNITS	TRANSACTION TYPE	HISTORIC MAXIMUM YEAR	HISTORIC MAXIMUM AMOUNT	HISTORIC MAXIMUM YEAR
NONE	No hazardous waste activity reported by NYS up to 6/7/2011.						

Map Identification Number 489 **NYSDEC Name:** **NYSDOT** **Facility Id: NY0000045005**

NYSDEC Address: 255 42ND ST(BTWN 2ND & 3RD) BROOKLYN, NY 11220 TT−Id: 740A−0014−133
EPA (RCRA) Name: NYSDOT D254608 GOWANUS VIADUCT
EPA (RCRA) Address: 255 42ND ST BROOKLYN, NY 11220

MAP LOCATION INFORMATION
Site location mapped by: PARCEL MAPPING (4)
Approximate distance from property: 551 feet to the SSW

ADDRESS CHANGE INFORMATION
Revised street: 255 42ND ST
Revised zip code: 11232

US EPA RCRA Type: GENERATOR TYPE NOT GIVEN
Notification date: 11/24/1993
Land Disposal: Receives offsite waste: Incinerator:
Storer: Treatment facility: Transporter:

Contact Name: PIETRO CALCARA	Source Type: Implementer	Contact Phone: 718−439−8485	Contact Info Date: 01/01/2007
Contact Name: PIETRO CALCARA	Source Type: Notification	Contact Phone: 718−439−8485	Contact Info Date: 11/24/1993
Contact Name: JOSPEH CALDERA	Source Type: Annual/Biennial Report	Contact Phone: 718−482−4790	Contact Info Date: 02/16/1994

Historically listed as the following USEPA RCRA Generator Size(s) as well:
LARGE QUANTITY GENERATOR

NYS DEC Manifested Waste Summary:
Waste Codes, Waste Units, and Transaction Types are only shown for the most recently reported year.

WASTE CODE	WASTE DESCRIPTION	WASTE AMOUNT	WASTE UNITS	TRANSACTION TYPE	HISTORIC MAXIMUM YEAR	HISTORIC MAXIMUM AMOUNT	HISTORIC MAXIMUM YEAR
D008	Lead	1218	CUBIC YDS	GENERATED	1994		

Map Identification Number 490 **NYSDEC Name:** **METRO 1 AMBULANCE SVC** **Facility Id: NYR000062257**

NYSDEC Address: 350 37TH ST BROOKLYN, NY 11232 TT−Id: 740A−0011−651
EPA (RCRA) Name: METRO 1 AMBULANCE SERVICE INC
EPA (RCRA) Address: 350 37TH ST BROOKLYN, NY 11232

MAP LOCATION INFORMATION
Site location mapped by: MANUAL MAPPING (3)
Approximate distance from property: 553 feet to the SSE

ADDRESS CHANGE INFORMATION
Revised street: NO CHANGE
Revised zip code: NO CHANGE

US EPA RCRA Type: GENERATOR TYPE NOT GIVEN
Notification date: 10/20/1998
Land Disposal: Receives offsite waste: Incinerator:
Storer: Treatment facility: Transporter:

Contact Name: JEAN RAYMOND SAINT JUSTZ	Source Type: Implementer	Contact Phone: 718−832−4700	Contact Info Date: 01/01/2007
Contact Name: JEAN RAYMOND SAINT JUSTZ	Source Type: Notification	Contact Phone: 718−832−4700	Contact Info Date: 10/20/1998

Historically listed as the following USEPA RCRA Generator Size(s) as well:
SMALL QUANTITY GENERATOR

NYS DEC Manifested Waste Summary:
Waste Codes, Waste Units, and Transaction Types are only shown for the most recently reported year.

WASTE CODE	WASTE DESCRIPTION	WASTE AMOUNT	WASTE UNITS	TRANSACTION TYPE	YEAR	HISTORIC MAXIMUM AMOUNT	HISTORIC MAXIMUM YEAR
D001	Solid waste that exhibits the characteristic of ignitability	23	GALLONS	GENERATED	1999		
D039	Tetrachloroethylene	5	GALLONS	GENERATED	1999		

Map Identification Number 491 **NYSDEC Name:** **J N B PRINTING & LITHOGRAPHERS INC 2** **Facility Id: NYR000071985**

NYSDEC Address: 141 32ND ST BROOKLYN, NY 11232 TT−Id: 740A−0016−422
EPA (RCRA) Name: J N B PRINTING & LITHOGRAPHERS INC 2
EPA (RCRA) Address: 141 32ND ST BROOKLYN, NY 11232

MAP LOCATION INFORMATION
Site location mapped by: MANUAL MAPPING (3)
Approximate distance from property: 560 feet to the E

ADDRESS CHANGE INFORMATION
Revised street: NO CHANGE
Revised zip code: NO CHANGE

US EPA RCRA Type: GENERATOR TYPE NOT GIVEN
Notification date: 05/28/1999
Land Disposal: Receives offsite waste: Incinerator:
Storer: Treatment facility: Transporter:
Contact Name: JOHN BOTTEGA Source Type: Implementer Contact Phone: 718−965−4700 Contact Info Date: 01/01/2007
Contact Name: JOHN BOTTEGA Source Type: Notification Contact Phone: 718−965−4700 Contact Info Date: 05/28/1999

Historically listed as the following USEPA RCRA Generator Size(s) as well:
SMALL QUANTITY GENERATOR

NYS DEC Manifested Waste Summary:
Waste Codes, Waste Units, and Transaction Types are only shown for the most recently reported year.

WASTE CODE	WASTE DESCRIPTION	WASTE AMOUNT	WASTE UNITS	TRANSACTION TYPE	YEAR	HISTORIC MAXIMUM AMOUNT	HISTORIC MAXIMUM YEAR
D001	Solid waste that exhibits the characteristic of ignitability	100	POUNDS	GENERATED	2011		
D002	Solid waste that exhibits the characteristic of corrosivity	160	POUNDS	GENERATED	2011		
D011	Silver	220	POUNDS	GENERATED	2011	550	2010

NOTE: 2011 waste amounts are for 1/1/11 to 6/7/11 only

Map Identification Number 492 **NYSDEC Name:** **VERIZON** **Facility Id: NYD986993814**

NYSDEC Address: 230 43RD ST BROOKLYN, NY 11232 TT−Id: 740A−0014−137
EPA (RCRA) Name: NEW YORK TELEPHONE CO
EPA (RCRA) Address: 230 43RD ST BROOKLYN, NY 11232

MAP LOCATION INFORMATION
Site location mapped by: PARCEL MAPPING (2)
Approximate distance from property: 623 feet to the SW

ADDRESS CHANGE INFORMATION
Revised street: NO CHANGE
Revised zip code: NO CHANGE

US EPA RCRA Type: CONDITIONALLY EXEMPT SMALL QUANTITY GENERATOR
Land Disposal:
Storer:
Receives offsite waste:
Treatment facility:
Notification date: 03/10/1992
Incinerator:
Transporter:
Contact Name: TONY MILEO Source Type: Implementer Contact Phone: 718−834−6417 Contact Info Date: 01/01/2007
Contact Name: TONY MILEO Source Type: Notification Contact Phone: 718−834−6417 Contact Info Date: 03/10/1992

NYS DEC Manifested Waste Summary:
Waste Codes, Waste Units, and Transaction Types are only shown for the most recently reported year.

WASTE CODE	WASTE DESCRIPTION	WASTE AMOUNT	WASTE UNITS	TRANSACTION TYPE	YEAR	HISTORIC MAXIMUM AMOUNT	HISTORIC MAXIMUM YEAR
D039	Tetrachloroethylene	164	POUNDS	GENERATED	2002		
D008	Lead	162	POUNDS	GENERATED	2001	215	2000
F001	Spent halogenated solvents used in degreasing	314	POUNDS	GENERATED	1994		
D001	Solid waste that exhibits the characteristic of ignitability	55	GALLONS	GENERATED	1992		

Map Identification Number 493 **NYSDEC Name:** **US MILITARY** **Facility Id: NYP000778795**

NYSDEC Address: 830 THIRD AVE BROOKLYN, NY 11232 TT−Id: 740A−0013−518

MAP LOCATION INFORMATION
Site location mapped by: MANUAL MAPPING (3)
Approximate distance from property: 629 feet to the NE

ADDRESS CHANGE INFORMATION
Revised street: 830 3RD AVENUE
Revised zip code: NO CHANGE

US EPA RCRA (Resource Conservation and Recovery Act) information not reported; Site information reported by NYS DEC.

NYS DEC Manifested Waste Summary:
Waste Codes, Waste Units, and Transaction Types are only shown for the most recently reported year.

WASTE CODE	WASTE DESCRIPTION	WASTE AMOUNT	WASTE UNITS	TRANSACTION TYPE	HISTORIC MAXIMUM YEAR	HISTORIC MAXIMUM AMOUNT	HISTORIC MAXIMUM YEAR
B007	Other PCB Wastes including contaminated soil, solids, sludges, clothing, etc.	12094	POUNDS	GENERATED	1983		

Map Identification Number 494 **NYSDEC Name:** **US MILITARY** **Facility Id: NYP000783050**
NYSDEC Address: 830 THIRD AVE BROOKLYN, NY 11232 TT−Id: 740A−0013−520

MAP LOCATION INFORMATION
Site location mapped by: MANUAL MAPPING (3)
Approximate distance from property: 629 feet to the NE

ADDRESS CHANGE INFORMATION
Revised street: 830 3RD AVENUE
Revised zip code: NO CHANGE

US EPA RCRA (Resource Conservation and Recovery Act) information not reported; Site information reported by NYS DEC.

NYS DEC Manifested Waste Summary:
Waste Codes, Waste Units, and Transaction Types are only shown for the most recently reported year.

WASTE CODE	WASTE DESCRIPTION	WASTE AMOUNT	WASTE UNITS	TRANSACTION TYPE	HISTORIC MAXIMUM YEAR	HISTORIC MAXIMUM AMOUNT	HISTORIC MAXIMUM YEAR
B010	Unknown waste type.	6800	POUNDS	GENERATED	1984		

Map Identification Number 495 **NYSDEC Name:** **US MILITARY** **Facility Id: NYP000786715**
NYSDEC Address: 830 THIRD AVE BROOKLYN, NY 11232 TT−Id: 740A−0013−521

MAP LOCATION INFORMATION
Site location mapped by: MANUAL MAPPING (3)
Approximate distance from property: 629 feet to the NE

ADDRESS CHANGE INFORMATION
Revised street: 830 3RD AVENUE
Revised zip code: NO CHANGE

US EPA RCRA (Resource Conservation and Recovery Act) information not reported; Site information reported by NYS DEC.

NYS DEC Manifested Waste Summary:
Waste Codes, Waste Units, and Transaction Types are only shown for the most recently reported year.

WASTE CODE	WASTE DESCRIPTION	WASTE AMOUNT	WASTE UNITS	TRANSACTION TYPE	HISTORIC MAXIMUM YEAR	HISTORIC MAXIMUM AMOUNT	HISTORIC MAXIMUM YEAR
D002	Solid waste that exhibits the characteristic of corrosivity	2700	POUNDS	GENERATED	1984		

Map Identification Number 496 **NYSDEC Name:** **US MILITARY** **Facility Id: NYP000777995**
NYSDEC Address: 830 THIRD AVE BROOKLYN, NY 11201 TT−Id: 740A−0013−517

MAP LOCATION INFORMATION
Site location mapped by: MANUAL MAPPING (3)
Approximate distance from property: 629 feet to the NE

ADDRESS CHANGE INFORMATION
Revised street: 830 3RD AVENUE
Revised zip code: 11232

US EPA RCRA (Resource Conservation and Recovery Act) information not reported; Site information reported by NYS DEC.

NYS DEC Manifested Waste Summary:
Waste Codes, Waste Units, and Transaction Types are only shown for the most recently reported year.

WASTE CODE	WASTE DESCRIPTION	WASTE AMOUNT	WASTE UNITS	TRANSACTION TYPE	HISTORIC MAXIMUM YEAR	HISTORIC MAXIMUM AMOUNT	HISTORIC MAXIMUM YEAR
B009	Unknown waste type.	7686	POUNDS	GENERATED	1983		

Map Identification Number 497 **NYSDEC Name:** **FEDERAL BUREAU OF PRISONS** **Facility Id: NYD987029873**
NYSDEC Address: 830 3RD AVE BROOKLYN, NY 11232 TT−Id: 740A−0011−456
EPA (RCRA) Name: BUSH TERMINAL BLDG 1/FED BUR OF PRISONS
EPA (RCRA) Address: 830 3RD AVENUE BROOKLYN, NY 112320000

MAP LOCATION INFORMATION
Site location mapped by: MANUAL MAPPING (3)
Approximate distance from property: 629 feet to the NE

ADDRESS CHANGE INFORMATION
Revised street: NO CHANGE
Revised zip code: NO CHANGE

US EPA RCRA Type: GENERATOR TYPE NOT GIVEN
Land Disposal:
Storer:
Receives offsite waste:
Treatment facility:
Notification date: None Given
Incinerator:
Transporter:
Contact Name: PATRICIA NIES Source Type: Implementer Contact Phone: 718−965−5124 Contact Info Date: 01/01/2007
Contact Name: PATRICIA T NIES Source Type: Annual/Biennial Report Contact Phone: 718−965−5124 Contact Info Date: 03/15/1994

NYS DEC Manifested Waste Summary:
Waste Codes, Waste Units, and Transaction Types are only shown for the most recently reported year.

WASTE CODE	WASTE DESCRIPTION	WASTE AMOUNT	WASTE UNITS	TRANSACTION TYPE	HISTORIC MAXIMUM YEAR	HISTORIC MAXIMUM AMOUNT	HISTORIC MAXIMUM YEAR
D001	Solid waste that exhibits the characteristic of ignitability	330	GALLONS	GENERATED	1993		

Map Identification Number 498 **NYSDEC Name:** **FEDERAL BUREAU OF PRISONS** **Facility Id: NY2151932264**

NYSDEC Address: 830 3RD AVE BLDG 1 BROOKLYN, NY 11232 TT−Id: 740A−0013−285
EPA (RCRA) Name: FEDERAL BUREAU OF PRISONS
EPA (RCRA) Address: 830 3RD AVE BLDG 1 BROOKLYN, NY 112321509

MAP LOCATION INFORMATION
Site location mapped by: MANUAL MAPPING (3)
Approximate distance from property: 629 feet to the NE

ADDRESS CHANGE INFORMATION
Revised street: 830 3RD AVE
Revised zip code: NO CHANGE

US EPA RCRA Type: GENERATOR TYPE NOT GIVEN
Land Disposal: Receives offsite waste: Notification date: 12/06/1991
Storer: Treatment facility: Incinerator:
Contact Name: ROBERT OWENS Source Type: Notification Transporter:
Contact Phone: 718−965−5124 Contact Info Date: 12/06/1991

Historically listed as the following USEPA RCRA Generator Size(s) as well:
LARGE QUANTITY GENERATOR

NYS DEC Manifested Waste Summary:
Waste Codes, Waste Units, and Transaction Types are only shown for the most recently reported year.

WASTE CODE	WASTE DESCRIPTION	WASTE AMOUNT	WASTE UNITS	TRANSACTION TYPE	HISTORIC MAXIMUM YEAR	HISTORIC MAXIMUM AMOUNT	HISTORIC MAXIMUM YEAR
NONE	Site reported by US EPA. No hazardous waste activity reported by NYS.						

Map Identification Number 499 **NYSDEC Name:** **UNITED STATES MILITARY−COAST GUARD** **Facility Id: NY2690300635**

NYSDEC Address: SUPPLY CENTER−830 THIRD AVE BROOKLYN, NY 11232 TT−Id: 740A−0013−287
EPA (RCRA) Name: U S COAST GUARD SUPPLY CENTER
EPA (RCRA) Address: 830 3RD AVE BROOKLYN, NY 11232

MAP LOCATION INFORMATION
Site location mapped by: MANUAL MAPPING (3)
Approximate distance from property: 629 feet to the NE

ADDRESS CHANGE INFORMATION
Revised street: 830 3RD AVE
Revised zip code: NO CHANGE

US EPA RCRA Type: GENERATOR TYPE NOT GIVEN
Land Disposal: Receives offsite waste: Notification date: 08/18/1980
Storer: Treatment facility: Incinerator:
Contact Name: DANIEL FLOWERS Source Type: Notification Transporter:
Contact Phone: 718−965−5234 Contact Info Date: 08/18/1980
Contact Name: REYNALDO E QUIROZ Source Type: Annual/Biennial Report
Contact Phone: 410−553−2680 Contact Info Date: 03/16/1994

US EPA RCRA Violations:

Violation Type: Generators − General
Violation Number: 0001 Location: NY
Former Citation:
Responsible Agency: EPA
Violation Determination Date: 08/20/1985
Violation Return to Compliance: 08/22/1985

Violation Type: Generators − General
Violation Number: 5004 Location: NY
Former Citation:
Responsible Agency: EPA
Violation Determination Date: 06/11/1990
Violation Return to Compliance: 04/28/1992

Violation Type: Generators − General
Violation Number: 5005 Location: NY
Former Citation:
Responsible Agency: EPA
Violation Determination Date: 06/11/1990
Violation Return to Compliance: 04/28/1992

Violation Type: Generators − General
Violation Number: 0002 Location: NY
Former Citation:
Responsible Agency: EPA
Violation Determination Date: 10/11/1990
Violation Return to Compliance: 11/11/1990

Violation Type: Generators − General
Violation Number: 0003 Location: NY
Former Citation:
Responsible Agency: EPA
Violation Determination Date: 10/11/1990
Violation Return to Compliance: 11/11/1990

The following violation(s) were removed or have been significantly changed by the US EPA.

Violation Area: GENERATOR−ALL REQUIREMENTS (OVERSIGHT)
Violation Number: 0004 Location: NY
Citation:
Responsible Agency: EPA
Violation Determination Date: 06/11/1990
Violation Return to Compliance: 04/28/1992

Violation Area: GENERATOR−ALL REQUIREMENTS (OVERSIGHT)
Violation Number: 0005 Location: NY
Citation:
Responsible Agency: EPA
Violation Determination Date: 06/11/1990
Violation Return to Compliance: 04/28/1992

NYS DEC Manifested Waste Summary:
Waste Codes, Waste Units, and Transaction Types are only shown for the most recently reported year.

WASTE CODE	WASTE DESCRIPTION	WASTE AMOUNT	WASTE UNITS	TRANSACTION TYPE	YEAR	HISTORIC MAXIMUM AMOUNT	HISTORIC MAXIMUM YEAR
B002	Petroleum oil or other liquid containing 50 ppm < PCBs < 500 ppm	1176	KILOGRAMS	GENERATED	1993		
B004	PCB Articles containing 50 ppm or greater of PCBs but less than 500 ppm PCBs.	6315	KILOGRAMS	GENERATED	1993		
B005	PCB Articles containing 500 ppm or greater of PCBs, excluding small capacitors.	4109	KILOGRAMS	GENERATED	1993		
D001	Solid waste that exhibits the characteristic of ignitability	1514	POUNDS	GENERATED	1993	3598	1992
D002	Solid waste that exhibits the characteristic of corrosivity	738	POUNDS	GENERATED	1993	3815	1991
D007	Chromium	827	POUNDS	GENERATED	1993	2480	1992
D008	Lead	12822	POUNDS	GENERATED	1993		
D011	Silver	17	POUNDS	GENERATED	1993	386	1992

NYS DEC Manifested Waste Transactions for NY2690300635 continued −−−

WASTE CODE	WASTE DESCRIPTION	WASTE AMOUNT	WASTE UNITS	TRANSACTION TYPE	YEAR	HISTORIC MAXIMUM AMOUNT	HISTORIC MAXIMUM YEAR
F001	Spent halogenated solvents used in degreasing	150	POUNDS	GENERATED	1993	650	1992
F002	Spent halogenated solvents	600	POUNDS	GENERATED	1993	750	1992
U002	Acetone (I)	241	POUNDS	GENERATED	1993		
U075	Dichlorodifluoromethane	23	POUNDS	GENERATED	1993		
U080	Methane, dichloro−	164	POUNDS	GENERATED	1993		
U123	Formic acid (C,T)	80	POUNDS	GENERATED	1993		
U151	Mercury	6	POUNDS	GENERATED	1993		
D005	Barium	100	POUNDS	GENERATED	1992		
D009	Mercury	14	POUNDS	GENERATED	1992		
D022	Chloroform	45	POUNDS	GENERATED	1992		
D035	Methyl ethyl ketone	240	POUNDS	GENERATED	1992		
F003	Spent non−halogenated solvents	1275	POUNDS	GENERATED	1992		
P098	Potassium cyanide K(CN)	9	POUNDS	GENERATED	1992		
U134	Hydrogen fluoride (C,T)	10	POUNDS	GENERATED	1992		
U144	Acetic acid, lead(2+) salt	10	POUNDS	GENERATED	1992		
U154	Methyl alcohol (I)	450	POUNDS	GENERATED	1992		
U161	Pentanol, 4−methyl−	7	POUNDS	GENERATED	1992		
U196	Pyridine	10	POUNDS	GENERATED	1992		
U210	Ethene, tetrachloro−	400	POUNDS	GENERATED	1991		
U239	Xylene (I)	400	POUNDS	GENERATED	1991		
B002	Petroleum oil or other liquid containing 50 ppm < PCBs < 500 ppm	900	POUNDS	GENERATED	1989		
B006	PCB Transformers.	100	POUNDS	GENERATED	1989		
D002	Solid waste that exhibits the characteristic of corrosivity	55	GALLONS	GENERATED	1989		
D007	Chromium	165	GALLONS	GENERATED	1989		
D001	Solid waste that exhibits the characteristic of ignitability	190	GALLONS	GENERATED	1988		
F001	Spent halogenated solvents used in degreasing	165	GALLONS	GENERATED	1988		
B005	PCB Articles containing 500 ppm or greater of PCBs, excluding small capacitors.	1245	POUNDS	GENERATED	1987		

Map Identification Number 500 **NYSDEC Name:** **METROPOLITAN DETENTION CTR** **Facility Id: NY0000202119**

NYSDEC Address: 100 29TH ST BROOKLYN, NY 11232 TT−Id: 740A−0010−849

EPA (RCRA) Name: METROPOLITAN DETENTION CENTER

EPA (RCRA) Address: 100 29TH ST BROOKLYN, NY 11232

MAP LOCATION INFORMATION
Site location mapped by: MANUAL MAPPING (3)
Approximate distance from property: 629 feet to the NE

ADDRESS CHANGE INFORMATION
Revised street: NO CHANGE
Revised zip code: NO CHANGE

US EPA RCRA Type: CONDITIONALLY EXEMPT SMALL QUANTITY GENERATOR Notification date: 08/31/2010
Land Disposal: Receives offsite waste: Incinerator:
Storer: Treatment facility: Transporter:
Contact Name: JAMES ASELSTINE Source Type: Implementer Contact Phone: 718−965−5882 Contact Info Date: 01/01/2007
Contact Name: ANDREW BUTLER Source Type: Notification Contact Phone: 718−840−4200 Contact Info Date: 08/31/2010

NYS DEC Manifested Waste Summary:
Waste Codes, Waste Units, and Transaction Types are only shown for the most recently reported year.

WASTE CODE	WASTE DESCRIPTION	WASTE AMOUNT	WASTE UNITS	TRANSACTION TYPE	YEAR	HISTORIC MAXIMUM AMOUNT	HISTORIC MAXIMUM YEAR
D001	Solid waste that exhibits the characteristic of ignitability	1000	POUNDS	GENERATED	2010		
D001	Solid waste that exhibits the characteristic of ignitability	32	GALLONS	GENERATED	2008	665	1995
D008	Lead	325	POUNDS	GENERATED	2008	2800	2002
D009	Mercury	5	POUNDS	GENERATED	2007	95	1998
D008	Lead	55	GALLONS	GENERATED	1997		
D002	Solid waste that exhibits the characteristic of corrosivity	55	GALLONS	GENERATED	1996		

Map Identification Number 501 **NYSDEC Name:** **NYC ECONOMIC DEVELOPMENT CORP** **Facility Id: NYP000936211**
NYSDEC Address: 4301 1ST AVE BROOKLYN, NY 11232 TT−Id: 740A−0016−886
EPA (RCRA) Name: BUSH TERMINAL COMPLEX
EPA (RCRA) Address: NYC ECONOMIC DEVELOPMENT CORP BROOKLYN, NY 112320000
4301 FIRST AVE

MAP LOCATION INFORMATION
Site location mapped by: MANUAL MAPPING (3)
Approximate distance from property: 657 feet to the WSW

ADDRESS CHANGE INFORMATION
Revised street: NO CHANGE
Revised zip code: NO CHANGE

US EPA RCRA Type: GENERATOR TYPE NOT GIVEN Notification date: None Given
Land Disposal: Receives offsite waste: Incinerator:
Storer: Treatment facility: Transporter:
Contact Name: KAY ZIAS Source Type: Implementer Contact Phone: 212−312−3752 Contact Info Date: 05/16/1998
Contact Name: KAY ZIAS Source Type: Annual/Biennial Report Contact Phone: 212−312−3752 Contact Info Date: 05/14/1998

NYS DEC Manifested Waste Summary:
Waste Codes, Waste Units, and Transaction Types are only shown for the most recently reported year.

WASTE CODE	WASTE DESCRIPTION	WASTE AMOUNT	WASTE UNITS	TRANSACTION TYPE	YEAR	HISTORIC MAXIMUM AMOUNT	HISTORIC MAXIMUM YEAR
D001	Solid waste that exhibits the characteristic of ignitability	385	GALLONS	GENERATED	1997		
D002	Solid waste that exhibits the characteristic of corrosivity	40	GALLONS	GENERATED	1997		

Map Identification Number 502 **NYSDEC Name:** **SEA JET TRUCKING CORP** **Facility Id: NYD986870251**

NYSDEC Address: 140 43RD ST BROOKLYN, NY 11232 TT−Id: 740A−0016−889
EPA (RCRA) Name: SEA JET TRUCKING CORP
EPA (RCRA) Address: 140 43RD ST BROOKLYN, NY 112323308

MAP LOCATION INFORMATION
Site location mapped by: MANUAL MAPPING (3)
Approximate distance from property: 657 feet to the WSW

ADDRESS CHANGE INFORMATION
Revised street: NO CHANGE
Revised zip code: NO CHANGE

US EPA RCRA Type: GENERATOR TYPE NOT GIVEN
Land Disposal: Receives offsite waste:
Storer: Treatment facility:
Notification date: 06/17/1991
Incinerator:
Transporter:
Contact Name: HAROLD PRETTER Source Type: Notification Contact Phone: 718−788−2700 Contact Info Date: 06/17/1991

Historically listed as the following USEPA RCRA Generator Size(s) as well:
LARGE QUANTITY GENERATOR

NYS DEC Manifested Waste Summary:
Waste Codes, Waste Units, and Transaction Types are only shown for the most recently reported year.

WASTE CODE	WASTE DESCRIPTION	WASTE AMOUNT	WASTE UNITS	TRANSACTION TYPE	YEAR	HISTORIC MAXIMUM AMOUNT	HISTORIC MAXIMUM YEAR
NONE	Site reported by US EPA. No hazardous waste activity reported by NYS.						

Map Identification Number 503 **NYSDEC Name:** **NYC ECONOMIC DEVELOPMENT CORP** **Facility Id: NYR000056531**

NYSDEC Address: 4301 1ST AVE BROOKLYN, NY 11232 TT−Id: 740A−0016−887
EPA (RCRA) Name: NYC ECONOMIC DEVELOPMENT CORP
EPA (RCRA) Address: 4301 1ST AVE BROOKLYN, NY 112323303

MAP LOCATION INFORMATION
Site location mapped by: MANUAL MAPPING (3)
Approximate distance from property: 657 feet to the WSW

ADDRESS CHANGE INFORMATION
Revised street: NO CHANGE
Revised zip code: NO CHANGE

US EPA RCRA Type: GENERATOR TYPE NOT GIVEN
Land Disposal: Receives offsite waste:
Storer: Treatment facility:
Notification date: 06/15/1998
Incinerator:
Transporter:
Contact Name: JACK POWERS Source Type: Implementer Contact Phone: 212−312−3752 Contact Info Date: 01/01/2007
Contact Name: JACK POWERS Source Type: Notification Contact Phone: 212−312−3752 Contact Info Date: 06/15/1998

Historically listed as the following USEPA RCRA Generator Size(s) as well:
LARGE QUANTITY GENERATOR

NYS DEC Manifested Waste Summary:
Waste Codes, Waste Units, and Transaction Types are only shown for the most recently reported year.

WASTE CODE	WASTE DESCRIPTION	WASTE AMOUNT	WASTE UNITS	TRANSACTION TYPE	HISTORIC MAXIMUM YEAR	HISTORIC MAXIMUM AMOUNT	HISTORIC MAXIMUM YEAR
NONE	Site reported by US EPA. No hazardous waste activity reported by NYS.						

Map Identification Number 504 **NYSDEC Name:** **CONSOLIDATED EDISON** **Facility Id: NYP000928853**
NYSDEC Address: V 2785 − 1ST AVE QUEENS, NY TT−Id: 740A−0016−888
EPA (RCRA) Name: CON ED − TM 2785
EPA (RCRA) Address: 4301−17 1 AVE BROOKLYN, NY 112350000

MAP LOCATION INFORMATION
Site location mapped by: MANUAL MAPPING (3)
Approximate distance from property: 657 feet to the WSW

ADDRESS CHANGE INFORMATION
Revised street: 4301 1ST AVE
Revised zip code: 11232

US EPA RCRA Type: GENERATOR TYPE NOT GIVEN
Land Disposal: Receives offsite waste:
Storer: Treatment facility:
Notification date: None Given
Incinerator:
Transporter:
Contact Name: ANTHONY DRUMMINGS Source Type: Implementer Contact Phone: 212−460−3770 Contact Info Date: 02/28/1998
Contact Name: ANTHONY G DRUMMINGS Source Type: Annual/Biennial Report Contact Phone: 212−460−3770 Contact Info Date: 02/26/1998

NYS DEC Manifested Waste Summary:
Waste Codes, Waste Units, and Transaction Types are only shown for the most recently reported year.

WASTE CODE	WASTE DESCRIPTION	WASTE AMOUNT	WASTE UNITS	TRANSACTION TYPE	HISTORIC MAXIMUM YEAR	HISTORIC MAXIMUM AMOUNT	HISTORIC MAXIMUM YEAR
B003	Petroleum oil or other liquid containing 500 ppm or greater of PCBs.	1779	KILOGRAMS	GENERATED	1997		



CHEMICAL STORAGE FACILITIES IDENTIFIED WITHIN THE 1/8 MILE SEARCH RADIUS

PLEASE NOTE: * Compass directions can vary substantially for sites located very close to the subject property address.

Map Identification Number 505 **INTERDYNAMICS, INC.** **Facility Id: 2−000169**
80 39TH STREET BROOKLYN, NY 11232 TT−Id: 780A−0000−763

MAP LOCATION INFORMATION
Site location mapped by: MANUAL MAPPING (3)
Approximate distance from property: 0 feet

ADDRESS CHANGE INFORMATION
Revised street: NO CHANGE
Revised zip code: NO CHANGE

Expiration Date of the facility's registration certificate:
Site Type: Manufacturing (Other than Chemical)/Processing

Site Status: Unregulated

NOTE: The following detailed facility and tank information has not been made publicly available by the NYSDEC since 1/1/2002.

Owner Name: INTERDYNAMICS, INC.
Owner Address: 80 39TH STREET BROOKLYN, NY 11232
Operator Name: IRA M. TRACHTENBERG Facility Phone #: (718) 499−0608

TANK NUMBER	TANK STATUS	CHEMICAL NAME	CAPACITY GALLONS	TANK LOCATION	INSTALL DATE	DATE CLOSED
001	CONVERTED−NONREGULAT	METHANE, DICHLORODIFLUORO−	7000	ABOVEGROUND ON LEGS RACKS ETC	10/81	09/00
002	CONVERTED−NONREGULAT	METHANE, DICHLORODIFLUORO−	3000	ABOVEGROUND ON LEGS RACKS ETC	05/87	09/00
003	CONVERTED−NONREGULAT	METHANE, DICHLORODIFLUORO−	3000	ABOVEGROUND ON LEGS RACKS ETC	05/87	09/00
004	CONVERTED−NONREGULAT	METHANE, DICHLORODIFLUORO−	5000	ABOVEGROUND ON LEGS RACKS ETC	01/94	09/00

Toxicity Information Summary

CHEMICAL NAME	CAS−NO	ACUTE TOX	TUMOR TOX	MUTAG TOX	REPRO TOX	IRRIT TOX	MCL
METHANE, DICHLORODIFLUORO−	75718	X					5 ug/L

Map Identification Number 506 **PYROCK CHEMICAL** **Facility Id: 2−000163**
214 40 STREET BROOKLYN, NY 11232 TT−Id: 780A−0000−784

MAP LOCATION INFORMATION
Site location mapped by: PARCEL MAPPING (2)
Approximate distance from property: 182 feet to the SW*

ADDRESS CHANGE INFORMATION
Revised street: 214 40TH STREET
Revised zip code: NO CHANGE

Expiration Date of the facility's registration certificate:
Site Type: Manufacturing (Other than Chemical)/Processing

Site Status: Unregulated

NOTE: The following detailed facility and tank information has not been made publicly available by the NYSDEC since 1/1/2002.

Owner Name: PYROCK CHEMICAL CORP.
Owner Address: 214 40 STREET BROOKLYN, NY 11232
Operator Name: PYROCK CHEMICAL Facility Phone #: (718) 832−5200

TANK NUMBER	TANK STATUS	CHEMICAL NAME	CAPACITY GALLONS	TANK LOCATION	INSTALL DATE	DATE CLOSED
001	CLOSED−REMOVED	2−PROPANONE	500	UNDERGROUND	00/00	03/99
003	CLOSED−REMOVED	METHANOL	500	UNDERGROUND	00/00	03/99
004	CLOSED−REMOVED	METHANOL	500	UNDERGROUND	00/00	03/99
005	CLOSED−REMOVED	TOLUENE	500	UNDERGROUND	00/00	03/99
006	CLOSED−REMOVED	TOLUENE	500	UNDERGROUND	00/00	03/99
008	CLOSED−REMOVED	TOLUENE	500	UNDERGROUND	00/00	03/99
009	CLOSED−REMOVED	METHANOL	1500	UNDERGROUND	00/00	03/99
0001	CLOSED−REMOVED	METHYLENE CHLORIDE	4700	ABOVEGROUND	00/00	03/99
0002	CLOSED−REMOVED	METHYLENE CHLORIDE	4700	ABOVEGROUND	00/00	03/99
0003	CLOSED−REMOVED	METHYLENE CHLORIDE	4500	ABOVEGROUND	00/00	03/99
0014	CLOSED−REMOVED	METHANOL	1500	UNDERGROUND	00/00	03/99
0015	CLOSED−REMOVED	METHANOL	1500	UNDERGROUND	00/00	03/99
0016	CLOSED−REMOVED	METHANOL	1500	UNDERGROUND	00/00	03/99

Toxicity Information Summary

CHEMICAL NAME	CAS−NO	ACUTE TOX	TUMOR TOX	MUTAG TOX	REPRO TOX	IRRIT TOX	MCL
2−PROPANONE	67641	X	X	X	X	X	50 ug/L
METHANOL	67561	X	X	X	X	X	50 ug/L
TOLUENE	108883	X	X	X	X	X	5 ug/L
METHYLENE CHLORIDE	75092	X	X	X	X	X	5 ug/L



HISTORIC UTILITY SITES IDENTIFIED WITHIN 1/8 MILE SEARCH RADIUS

PLEASE NOTE: * Compass directions can vary substantially for sites located very close to the subject property address.

Map Identification Number 507 **42ND ST**
42ND ST BROOKLYN, NY 11232 TT−Id: 800A−0000−104

MAP LOCATION INFORMATION
Site location mapped by: MANUAL MAPPING (4)
Approximate distance from property: 336 feet to the WSW

ADDRESS CHANGE INFORMATION
Revised street: 20 42ND ST
Revised zip code: NO CHANGE

DATE ASSOCIATED WITH THIS SITE BY
REFERENCED HISTORICAL RECORDS: UNK

COMPANY NAME ASSOCIATED WITH THIS SITES: BROOKLYN EDISON

FACILITY TYPE(S) FOUND AT THIS LOCATION: SUBSTATION

Map Identification Number 508
BKLYN, NY TT−Id: 800A−0000−103

MAP LOCATION INFORMATION
Site location mapped by: MANUAL MAPPING (2)
Approximate distance from property: 336 feet to the WSW

ADDRESS CHANGE INFORMATION
Revised street: 20 42ND ST
Revised zip code: 11232

DATE ASSOCIATED WITH THIS SITE BY
REFERENCED HISTORICAL RECORDS: 1926

COMPANY NAME ASSOCIATED WITH THIS SITES: BROOKLYN UNION GAS

FACILITY TYPE(S) FOUND AT THIS LOCATION: TRANSFORMER



HAZARDOUS SUBSTANCE WASTE DISPOSAL SITES IDENTIFIED WITHIN 1/2 MILE SEARCH RADIUS

PLEASE NOTE: * Compass directions can vary substantially for sites located very close to the subject property address.

Map Identification Number 509 **BLATCHFORD BASE PLANT** **Site Number Id:** **Registry Id: N**
32 33RD ST. BROOKLYN, NY 11232 TT−Id: 840A−0000−456

MAP LOCATION INFORMATION
Site location mapped by: MANUAL MAPPING (3)
Approximate distance from property: 0 feet

ADDRESS CHANGE INFORMATION
Revised street: NO CHANGE
Revised zip code: NO CHANGE

****

NEW YORK STATE DEPARTMENT OF ENVIRONMENTAL CONSERVATION
Division of Hazardous Waste Remediation
Hazardous Substance Waste Disposal Site Study

Inventory Status: Removed from the Hazardous Substance Inventory
Reason site did not qualify for the Inventory:
No evidence of disposal

SITE INFORMATION

Site Name: BLATCHFORD BASE PLANT
Site Street: 32 33RD ST.
Site City: BROOKLYN
Site Zip: 11232
Region: 2

Site Number:
Registry: No
Registry Site ID: None
RCRA: Unknown
EPA ID: NYD980531644

US EPA No Further Remedial Action Planned? Unknown

Site Code: 1
Description: INDUSTRIAL SITE

Acres: 0.00
Completed Investigation? PA
Is Site Active: No
Years of Operation: Unknown to Unknown

Quadrangle: Unknown
HRS Score: Unknown
HRS Date: Unknown

Site Description:

The floors that the Blatchford plant occupied in the 6 story building could not be determined. The building is part of the Bush terminal, a complex of large warehouses on the upper Hudson Bay in Brooklyn.

Owner:	Unknown	Operator:	Private
Owner Name:	Unknown	Operator Name:	BLATCHFORD BASE PLANT
Owner Street:	Unknown	Operator Street:	32 33RD ST.
Owner City/ZIP/State:		Operator City/ZIP/State:	BROOKLYN, NY 11232
Owner Telephone:	Unknown	Operator Telephone:	Unknown

SITE IMPACT DATA

Affected Media:

		Hazardous Substance Exposed?	Unknown
Contamination of...		Controlled Site Access?	Unknown
...Surface Water?	Unknown	Ambient Air Contamination?	Unknown
...Groundwater?	Unknown	Threat of Direct Contact?	Unknown
...Drinking Water?	Unknown	Documented Fish or Wildlife Mortality?	Unknown
Surface Water Class:	Unknown	Impact on Special Status Fish or Wildlife Resource?	Unknown
Groundwater Class:	Unknown	Active Drinking Water Supply?	Unknown

Descriptions:

Surface Water:	None provided
Groundwater:	None provided
Drinking Water:	None provided
Fish or Wildlife Mortality:	None provided
Special Status Fish or Wildlife Resource:	None provided
Building:	None provided

THREAT TO THE ENVIRONMENT OR PUBLIC HEALTH

Threat to the Environment or the Public Health: None

Threat Posed by Disposed Hazardous Substance:
During the offsite reconnaisance, no potential hazard was found.

HAZARDOUS SUBSTANCES DISPOSED:

VOCs: No Semi-VOCs: No PCBs: No Pesticides: No Metals: No Asbestos: No

Hazardous Substances Disposed:

Sludge.

SELECTED ANALYTICAL INFORMATION:

Samples Collected:
None

Air:	None provided
Surface Water:	None provided
Surface Soil:	None provided
Waste:	None provided
EPToxicity:	None provided
Groundwater:	None provided
Sediment:	None provided
Subsurface Soil:	None provided
Leachate:	None provided
TCLP:	None provided

AGENCY INFORMATION:

Regulatory Agencies Involved:
NYSDOH

Preparer:
Julie Welch NYSDEC, Intern, RPI Env. Eng. Tech. 1 February 10, 1994

Map Identification Number 510 **US INFORMATION AGENCY** **Site Number Id:** **Registry Id: U**
830 3RD AVE BROOKLYN, NY 11232 TT−Id: 840A−0000−403

MAP LOCATION INFORMATION
Site location mapped by: MANUAL MAPPING (3)
Approximate distance from property: 621 feet to the NE

ADDRESS CHANGE INFORMATION
Revised street: NO CHANGE
Revised zip code: NO CHANGE

****

NEW YORK STATE DEPARTMENT OF ENVIRONMENTAL CONSERVATION
Division of Hazardous Waste Remediation
Hazardous Substance Waste Disposal Site Study

Inventory Status: Removed from the Hazardous Substance Inventory
Reason site did not qualify for the Inventory:

No evidence of disposal

SITE INFORMATION

Site Name: US INFORMATION AGENCY
Site Street: 830 3RD AVE
Site City: BROOKLYN
Site Zip: 11232
Region: 2

Site Number:
Registry: No
Registry Site ID: Unknown
RCRA: Unknown
EPA ID: NY4470000635

US EPA No Further Remedial Action Planned? Unknown

Site Code: 5-office
Description: OTHER - OFFICE

Acres: 0.00
Completed Investigation? PA/SI
Is Site Active:
Years of Operation: Unknown to Unknown

Quadrangle: Unknown
HRS Score: Unknown
HRS Date: Unknown

Site Description:
A large building designed to operate as an office and has always functioned as an office. Other offices in the building may generate hazardous wastes such as the Food and Drug Administration.

Owner: Federal
Owner Name: GENERAL SERVICES ADMINISTRATIO
Owner Street: 26 FEDERAL PLAZA
Owner City/ZIP/State: NY, NY 10278
Owner Telephone: 212-264-3446

Operator: Federal
Operator Name: SAME
Operator Street: Unknown
Operator City/ZIP/State:
Operator Telephone: Unknown

SITE IMPACT DATA

Affected Media:

Contamination of...
...Surface Water? Unknown
...Groundwater? Unknown
...Drinking Water? Unknown
Surface Water Class: Unknown
Groundwater Class: Unknown

Hazardous Substance Exposed? Unknown
Controlled Site Access? Unknown
Ambient Air Contamination? Unknown
Threat of Direct Contact? Unknown
Documented Fish or Wildlife Mortality? Unknown
Impact on Special Status Fish or Wildlife Resource? Unknown
Active Drinking Water Supply? Unknown

Descriptions:

Surface Water: None provided
Groundwater: None provided
Drinking Water: None provided
Fish or Wildlife Mortality: None provided
Special Status Fish or Wildlife Resource: None provided
Building: None provided

THREAT TO THE ENVIRONMENT OR PUBLIC HEALTH

Threat to the Environment or the Public Health: Unknown

Threat Posed by Disposed Hazardous Substance:
According to a PA done on the site, it was determined that there was no generation, treatment, storage or disposal of hazardous wastes on the site.

HAZARDOUS SUBSTANCES DISPOSED:

VOCs: No Semi-VOCs: No PCBs: No Pesticides: No Metals: No Asbestos: No

Hazardous Substances Disposed: None provided

SELECTED ANALYTICAL INFORMATION:

Samples Collected:
None

Air: None provided
Surface Water: None provided
Surface Soil: None provided
Waste: None provided
EPToxicity: None provided
Groundwater: None provided
Sediment: None provided
Subsurface Soil: None provided
Leachate: None provided
TCLP: None provided

AGENCY INFORMATION:

Regulatory Agencies Involved:

NYSDEC

Preparer:
Julie Welch(pb) Env. Engineering Tech June 15, 1994

Map Identification Number 511 **G & L EYES INC.** **Site Number Id:** **Registry Id: N**
341 39TH ST. BROOKLYN, NY 11232 TT−Id: 840A−0000−458

MAP LOCATION INFORMATION
Site location mapped by: PARCEL MAPPING (2)
Approximate distance from property: 662 feet to the S

ADDRESS CHANGE INFORMATION
Revised street: NO CHANGE
Revised zip code: NO CHANGE

****

NEW YORK STATE DEPARTMENT OF ENVIRONMENTAL CONSERVATION
Division of Hazardous Waste Remediation
Hazardous Substance Waste Disposal Site Study

Inventory Status: Removed from the Hazardous Substance Inventory
Reason site did not qualify for the Inventory:
No evidence of disposal

SITE INFORMATION

Site Name: G & L EYES INC.
Site Street: 341 39TH ST.
Site City: BROOKLYN
Site Zip: 11232
Region: 2

Site Number:
Registry: No
Registry Site ID: None
RCRA: Unknown
EPA ID: NYD042777128

US EPA No Further Remedial Action Planned? Unknown

Site Code: 1
Description: INDUSTRIAL SITE

Acres: 0.00
Completed Investigation? PA
Is Site Active: Unknown
Years of Operation: 1962 to Unknown

Quadrangle: Unknown
HRS Score: Unknown
HRS Date: Unknown

Site Description:
Occupies 1.5 floors of an eleven story building. Facility generated wastes during a spray painting operation. Hazardous wastes are no longer generated.

Owner:	Private	Operator:	SAME
Owner Name:	G & L EYES, INC.	Operator Name:	Unknown
Owner Street:	341 39TH ST.	Operator Street:	Unknown
Owner City/ZIP/State:	BROOKLYN, NY 11232	Operator City/ZIP/State:	
Owner Telephone:	(718)768-9690	Operator Telephone:	Unknown

SITE IMPACT DATA

Affected Media:

		Hazardous Substance Exposed?	No
Contamination of...		Controlled Site Access?	Unknown
...Surface Water?	No	Ambient Air Contamination?	Unknown
...Groundwater?	No	Threat of Direct Contact?	Unknown
...Drinking Water?	No	Documented Fish or Wildlife Mortality?	No
Surface Water Class:	Unknown	Impact on Special Status Fish or Wildlife Resource?	No
Groundwater Class:	Unknown	Active Drinking Water Supply?	Unknown

Descriptions:

Surface Water:	None provided
Groundwater:	None provided
Drinking Water:	None provided
Fish or Wildlife Mortality:	None provided
Special Status Fish or Wildlife Resource:	None provided
Building:	None provided

THREAT TO THE ENVIRONMENT OR PUBLIC HEALTH

Threat to the Environment or the Public Health: None

Threat Posed by Disposed Hazardous Substance:
Records show no possible hazardous waste problems.

HAZARDOUS SUBSTANCES DISPOSED:

VOCs: No Semi-VOCs: No PCBs: No Pesticides: No Metals: No Asbestos: No

Hazardous Substances Disposed:
Solvents and other organic chemicals were generated during past operations.

SELECTED ANALYTICAL INFORMATION:

Samples Collected:
None

Air:	None provided
Surface Water:	None provided
Surface Soil:	None provided
Waste:	None provided
EPToxicity:	None provided
Groundwater:	None provided
Sediment:	None provided
Subsurface Soil:	None provided
Leachate:	None provided
TCLP:	None provided

AGENCY INFORMATION:

Regulatory Agencies Involved:

Preparer:
Julie Welch NYSDEC, Intern, RPI Env. Eng. Tech. 1 February 10,1994



TOXIC AIR, LAND AND WATER RELEASES IDENTIFIED WITHIN 1/8 MILE SEARCH RADIUS

PLEASE NOTE: * Compass directions can vary substantially for sites located very close to the subject property address.

Map Identification Number 512 **VIRGINIA DARE EXTRACT CO. INC.** **EPA Tri Id: 11232VRGND882TH**

882 3RD. AVE. BROOKLYN, NY 11232 TT−Id: 860A−0001−140

Mail Name:
Mail Address: BROOKLYN, NY 11232

MAP LOCATION INFORMATION
Site location mapped by: MANUAL MAPPING (3)
Approximate distance from property: 0 feet

ADDRESS CHANGE INFORMATION
Revised street: NO CHANGE
Revised zip code: NO CHANGE

Source: EPA EPA Facility Status: OPEN

CHEMICAL NAME	AMOUNT (LBS/YR)	YEAR	RELEASE TYPE	MAXIMUM AMOUNT STORED (LBS)

NO CHEMICAL INFORMATION GIVEN FOR THIS SITE.

Map Identification Number 513 **GALAXCO INC.** **EPA Tri Id: 11232GLXCN3334T**

33 34TH ST. BROOKLYN, NY 11232 TT−Id: 860A−0001−141

MAP LOCATION INFORMATION
Site location mapped by: PARCEL MAPPING (4)
Approximate distance from property: 0 feet

ADDRESS CHANGE INFORMATION
Revised street: NO CHANGE
Revised zip code: NO CHANGE

Source: EPA EPA Facility Status: OPEN

CHEMICAL NAME	AMOUNT (LBS/YR)	YEAR	RELEASE TYPE	MAXIMUM AMOUNT STORED (LBS)

NO CHEMICAL INFORMATION GIVEN FOR THIS SITE.

Map Identification Number 514 **INTERDYNAMICS INC.**
80 39TH ST. BROOKLYN, NY 11232
EPA Tri Id: 11232NTRDY8039T
NYSDEC Facility Id: 610483
TT−Id: 860A−0003−337

MAP LOCATION INFORMATION
Site location mapped by: MANUAL MAPPING (3)
Approximate distance from property: 0 feet

ADDRESS CHANGE INFORMATION
Revised street: NO CHANGE
Revised zip code: NO CHANGE

Source: EPA EPA Facility Status: OPEN
Public Contact: ROBERT A. LO PINTO P.E.
Public Contact Phone #: (516) 791−2300

CHEMICAL NAME	AMOUNT (LBS/YR)	YEAR	RELEASE TYPE	MAXIMUM AMOUNT STORED (LBS)
DICHLORODIFLUOROMETHANE	3773	1999	Fugitive or non−point air emissions	100000 to 999999
1,1,1−TRICHLOROETHANE	9588	1995	Fugitive or non−point air emissions	1000 to 9999

Map Identification Number 515 **TEKNI−PLEX INC.**
68 35TH ST. BROOKLYN, NY 112322208
EPA Tri Id: 11232TKNPL6835T
TT−Id: 860A−0001−148
Mail Name: TEKNI−PLEX INC.
Mail Address: P.O. BOX 111 FLEMINGTON, NJ 08822

MAP LOCATION INFORMATION
Site location mapped by: MANUAL MAPPING (3)
Approximate distance from property: 0 feet

ADDRESS CHANGE INFORMATION
Revised street: NO CHANGE
Revised zip code: 11232

Source: EPA EPA Facility Status: OPEN
Public Contact: CLARK BAUBLES
Public Contact Phone #: (908) 722−4800

CHEMICAL NAME	AMOUNT (LBS/YR)	YEAR	RELEASE TYPE	MAXIMUM AMOUNT STORED (LBS)
METHYL ETHYL KETONE	16560	1994	Fugitive or non−point air emissions	1000 to 9999
METHYL ETHYL KETONE	72000	1994	Stack or Point air emissions	1000 to 9999
METHYL ETHYL KETONE	20724	1994	Incineration/Thermal Treatment	1000 to 9999
ACETONE	1000	1993	Fugitive or non−point air emissions	1000 to 9999
ACETONE	4600	1993	Stack or Point air emissions	1000 to 9999
ACETONE	1600	1993	Incineration/Thermal Treatment	1000 to 9999
N−BUTYL ALCOHOL	500	1993	Fugitive or non−point air emissions	1000 to 9999
N−BUTYL ALCOHOL	3000	1993	Stack or Point air emissions	1000 to 9999
N−BUTYL ALCOHOL	2000	1993	Incineration/Thermal Treatment	1000 to 9999
METHYL ISOBUTYL KETONE	900	1993	Fugitive or non−point air emissions	1000 to 9999
METHYL ISOBUTYL KETONE	6100	1993	Stack or Point air emissions	1000 to 9999

METHYL ISOBUTYL KETONE	2000	1993	Incineration/Thermal Treatment	1000 to 9999

Map Identification Number 516 **TEKNI−PLEX INC**
68−35TH ST BROOKLYN, 11232

EPA Tri Id: 11232TKNPL6835S
NYSDEC Facility Id: 611030
TT−Id: 860A−0001−147

MAP LOCATION INFORMATION
Site location mapped by: MANUAL MAPPING (3)
Approximate distance from property: 0 feet

ADDRESS CHANGE INFORMATION
Revised street: NO CHANGE
Revised zip code: NO CHANGE

Source: NYSDEC

CHEMICAL NAME	AMOUNT (LBS/YR)	YEAR	RELEASE TYPE	MAXIMUM AMOUNT STORED (LBS)
2−BUTANONE(METHYL ETHYL KETONE)	16560	1994	FUGITIVE AIR RELEASE	1,000−9,999
2−BUTANONE(METHYL ETHYL KETONE)	72000	1994	STACK AIR EMISSIONS	1,000−9,999
ACETONE	1000	1993	FUGITIVE AIR RELEASE	1,000−9,999
ACETONE	4600	1993	STACK AIR EMISSIONS	1,000−9,999
N−BUTYL ALCOHOL	500	1993	FUGITIVE AIR RELEASE	1,000−9,999
N−BUTYL ALCOHOL	3000	1993	STACK AIR EMISSIONS	1,000−9,999
METHYL ISOBUTYL KETONE	900	1993	FUGITIVE AIR RELEASE	1,000−9,999
METHYL ISOBUTYL KETONE	6100	1993	STACK AIR EMISSIONS	1,000−9,999
ACETONE	2700	1992	NO TRANSFER CODE GIVEN	1,000−9,999
N−BUTYL ALCOHOL	500	1992	INCINERATION/THERMAL TREATMENT	1,000−9,999
2−BUTANONE(METHYL ETHYL KETONE)	19000	1992	INCINERATION/THERMAL TREATMENT	1,000−9,999
METHYL ISOBUTYL KETONE	2700	1992	INCINERATION/THERMAL TREATMENT	1,000−9,999
N−BUTYL ALCOHOL	1100	1991	NO TRANSFER CODE GIVEN	1,000−9,999
2−BUTANONE(METHYL ETHYL KETONE)	14000	1991	NO TRANSFER CODE GIVEN	1,000−9,999
METHYL ISOBUTYL KETONE	3000	1991	NO TRANSFER CODE GIVEN	1,000−9,999

Map Identification Number 517 **ALPHA ASSOC. INC. ALPHA COATINGS DIV.**
254 36TH ST. BLDG. 2, 6TH FLOOR SECTION C BROOKLYN, NY 11232

EPA Tri Id: 11232LPHSS25436
TT−Id: 860A−0001−143

EPA (FINDS) Name: ALPHA ASSOC. INC.
EPA (FINDS) Address: 254 36TH ST. BLDG. 2 6TH FLOOR SECTION C BROOKLYN, NY 11232
Mail Name:
Mail Address: WOODBRIDGE, NJ 07095

MAP LOCATION INFORMATION
Site location mapped by: MAP COORDINATE (1)
Approximate distance from property: 0 feet

ADDRESS CHANGE INFORMATION
Revised street: NO CHANGE
Revised zip code: NO CHANGE

Source: EPA EPA Facility Status: OPEN
Public Contact: RONALD J. BOSZAK Public Contact Phone #: (908) 634−5700

CHEMICAL NAME	AMOUNT (LBS/YR)	YEAR	RELEASE TYPE	MAXIMUM AMOUNT STORED (LBS)
ISOPROPYL ALCOHOL ****	3159	1991	Fugitive or non−point air emissions	1000 to 9999
ISOPROPYL ALCOHOL ****	1422	1991	Stack or Point air emissions	1000 to 9999
ISOPROPYL ALCOHOL ****	868	1991	Incineration/Thermal Treatment	1000 to 9999
N−BUTYL ALCOHOL	1418	1991	Fugitive or non−point air emissions	100 to 999
N−BUTYL ALCOHOL	638	1991	Stack or Point air emissions	100 to 999
N−BUTYL ALCOHOL	434	1991	Incineration/Thermal Treatment	100 to 999
TOLUENE	17395	1991	Fugitive or non−point air emissions	1000 to 9999
TOLUENE	7828	1991	Stack or Point air emissions	1000 to 9999
TOLUENE	5199	1991	Incineration/Thermal Treatment	1000 to 9999
XYLENE (MIXED ISOMERS)	1934	1991	Fugitive or non−point air emissions	100 to 999
XYLENE (MIXED ISOMERS)	866	1991	Stack or Point air emissions	100 to 999
XYLENE (MIXED ISOMERS)	1620	1991	Incineration/Thermal Treatment	100 to 999
TOLUENE DIISOCYANATE (MIXED ISOMERS)	22	1991	Incineration/Thermal Treatment	0 to 99
ANTIMONY COMPOUNDS	54	1991	Incineration/Thermal Treatment	0 to 99
LEAD COMPOUNDS	521	1991	Incineration/Thermal Treatment	100 to 999
METHYL ETHYL KETONE	1521	1990	Fugitive or non−point air emissions	100 to 999
METHYL ETHYL KETONE	684	1990	Stack or Point air emissions	100 to 999

**** ISOPROPYL ALCOHOL (MANUFACTURING, STRONG−ACID PROCESS ONLY, NO SUPPLIER)

Map Identification Number 518 **ALPHA COATINGS DIV ALPHA ASSOCIATES** **EPA Tri Id: 11232LPHCT25436**

254−36TH ST. BLDG. 2 BROOKLYN, 11232 NYSDEC Facility Id: 610080

TT−Id: 860A−0001−145

MAP LOCATION INFORMATION
Site location mapped by: MANUAL MAPPING (3)
Approximate distance from property: 0 feet

ADDRESS CHANGE INFORMATION
Revised street: 36TH ST
Revised zip code: NO CHANGE

Source: NYSDEC

CHEMICAL NAME	AMOUNT (LBS/YR)	YEAR	RELEASE TYPE	MAXIMUM AMOUNT STORED (LBS)
ANTIMONY COMPOUNDS	54	1991	NO TRANSFER CODE GIVEN	0−99
LEAD COMPOUNDS	521	1991	NO TRANSFER CODE GIVEN	100−999
ISOPROPANOL	3159	1991	FUGITIVE AIR RELEASE	1,000−9,999
ISOPROPANOL	868	1991	NO TRANSFER CODE GIVEN	1,000−9,999
ISOPROPANOL	1422	1991	STACK AIR EMISSIONS	1,000−9,999
N−BUTYL ALCOHOL	1418	1991	FUGITIVE AIR RELEASE	100−999
N−BUTYL ALCOHOL	434	1991	NO TRANSFER CODE GIVEN	100−999
N−BUTYL ALCOHOL	638	1991	STACK AIR EMISSIONS	100−999
TOLUENE	17395	1991	FUGITIVE AIR RELEASE	1,000−9,999

TOLUENE	3039	1991	NO TRANSFER CODE GIVEN	1,000−9,999
TOLUENE	2160	1991	NO TRANSFER CODE GIVEN	1,000−9,999
TOLUENE	7828	1991	STACK AIR EMISSIONS	1,000−9,999
XYLENE	1934	1991	FUGITIVE AIR RELEASE	100−999
XYLENE	1620	1991	NO TRANSFER CODE GIVEN	100−999
XYLENE	866	1991	STACK AIR EMISSIONS	100−999
TOLUENE DIISOCYANATE (MIXED ISOMERS)	22	1991	NO TRANSFER CODE GIVEN	0−99
2−BUTANONE(METHYL ETHYL KETONE)	1521	1990	FUGITIVE AIR RELEASE	100−999
2−BUTANONE(METHYL ETHYL KETONE)	684	1990	STACK AIR EMISSIONS	100−999

Map Identification Number 519 **ARTHUR MATNEY CO. INC.** **EPA Tri Id: 11232RTHRM4014F**

4014 1ST AVE. BROOKLYN, NY 112322705 NYSDEC Facility Id: 610140

Mail Name: TT−Id: 860A−0000−943

Mail Address: BROOKLYN, NY 11232−2705

MAP LOCATION INFORMATION
Site location mapped by: PARCEL MAPPING (4)
Approximate distance from property: 18 feet to the W*

ADDRESS CHANGE INFORMATION
Revised street: NO CHANGE
Revised zip code: NO CHANGE

Source: EPA EPA Facility Status: OPEN
Public Contact: ANNETTE CADIENTE

Public Contact Phone #: (718) 788−3200

CHEMICAL NAME	AMOUNT (LBS/YR)	YEAR	RELEASE TYPE	MAXIMUM AMOUNT STORED (LBS)
ACETONE	255*	1993	Fugitive or non−point air emissions	1000 to 9999
ACETONE	255*	1993	Stack or Point air emissions	1000 to 9999
ACETONE	50	1993	Non−Productn release frm remedial actns... ******SEE BELOW	1000 to 9999
ACETONE	289800	1993	Incineration/Thermal Treatment	1000 to 9999
ACETONE	10800	1989	Other Off−Site Management	100 to 999

* The mid−point of at least one range was used to calculate this quantity
****** Non−Production release from remedial actions, catastrophic/other one−time events

Map Identification Number 520 **INDUSTRIAL FINISHING PRODS., INC.** **EPA Tri Id: 11232NDSTR21440**

214 40TH ST. BROOKLYN, NY 11232 NYSDEC Facility Id: 610480

EPA (FINDS) Name: INDUSTRIAL FINISHING PRODS. TT−Id: 860A−0000−998

EPA (FINDS) Address: 214 40TH ST. BROOKLYN, NY 11232

MAP LOCATION INFORMATION
Site location mapped by: PARCEL MAPPING (2)
Approximate distance from property: 182 feet to the SW*

ADDRESS CHANGE INFORMATION
Revised street: NO CHANGE
Revised zip code: NO CHANGE

Source: EPA EPA Facility Status: CLOSED
Public Contact: STEVE GALGANO Public Contact Phone #: (718) 277−3333

CHEMICAL NAME	AMOUNT (LBS/YR)	YEAR	RELEASE TYPE	MAXIMUM AMOUNT STORED (LBS)
METHANOL	100	1989	Fugitive or non−point air emissions	100 to 999
METHANOL	1527*	1989	Incineration/Thermal Treatment	100 to 999
ACETONE	350	1989	Fugitive or non−point air emissions	1000 to 9999
ACETONE	9559	1989	Incineration/Thermal Treatment	1000 to 9999
N−BUTYL ALCOHOL	100	1989	Fugitive or non−point air emissions	1000 to 9999
1,1,1−TRICHLOROETHANE	25	1989	Fugitive or non−point air emissions	0 to 99
METHYL ETHYL KETONE	100	1989	Fugitive or non−point air emissions	100 to 999
METHYL ISOBUTYL KETONE	100	1989	Fugitive or non−point air emissions	
METHYL ISOBUTYL KETONE	2317*	1989	No Transfer code provide by Facility	
TOLUENE	1000	1989	Fugitive or non−point air emissions	1000 to 9999
TOLUENE	32552	1989	Incineration/Thermal Treatment	1000 to 9999
XYLENE (MIXED ISOMERS)	500	1989	Fugitive or non−point air emissions	100 to 999
METHANOL	1786	1988	Solvents/Organics Recovery	100 to 999
ACETONE	19278	1988	Solvents/Organics Recovery	1000 to 9999
N−BUTYL ALCOHOL	100	1988	Solvents/Organics Recovery	100 to 999
METHYL ETHYL KETONE	150	1988	Solvents/Organics Recovery	100 to 999
METHYL ISOBUTYL KETONE	6747	1988	Solvents/Organics Recovery	100 to 999
TOLUENE	27991	1988	Solvents/Organics Recovery	10000 to 99999
N−DIOCTYL PHTHALATE	5	1988	Solvents/Organics Recovery	100 to 999
XYLENE (MIXED ISOMERS)	230	1988	Solvents/Organics Recovery	100 to 999
LEAD	50	1988	Solvents/Organics Recovery	0 to 99
CHROMIUM	20	1988	Solvents/Organics Recovery	0 to 99
ISOPROPYL ALCOHOL ****	340	1987	Fugitive or non−point air emissions	100 to 999
ISOPROPYL ALCOHOL ****	250	1987	Solvents/Organics Recovery	100 to 999
DICHLOROMETHANE	25	1987	Fugitive or non−point air emissions	0 to 99
DIETHANOLAMINE	5	1987	Fugitive or non−point air emissions	0 to 99
DIETHANOLAMINE	5	1987	Solvents/Organics Recovery	0 to 99
MANGANESE	1	1987	Solvents/Organics Recovery	0 to 0
COBALT	2	1987	Solvents/Organics Recovery	0 to 99
LEAD COMPOUNDS	100	1987	Solvents/Organics Recovery	1000 to 9999

* The mid−point of at least one range was used to calculate this quantity
**** ISOPROPYL ALCOHOL (MANUFACTURING, STRONG−ACID PROCESS ONLY, NO SUPPLIER)

Map Identification Number 521 **INDUSTRIAL FINISHING PROD.** **EPA Tri Id: 11236NDSTR82084**
214 40TH STREET BROOKLYN, 11232 NYSDEC Facility Id: 610460
TT−Id: 860A−0001−004

MAP LOCATION INFORMATION
Site location mapped by: PARCEL MAPPING (2)
Approximate distance from property: 182 feet to the SW*

ADDRESS CHANGE INFORMATION
Revised street: NO CHANGE
Revised zip code: NO CHANGE

Source: NYSDEC

CHEMICAL NAME	AMOUNT (LBS/YR)	YEAR	RELEASE TYPE	MAXIMUM AMOUNT STORED (LBS)
METHANOL (METHYL ALCOHOL)	100	1989	FUGITIVE AIR RELEASE	100−999
METHANOL (METHYL ALCOHOL)	1027	1989	NO TRANSFER CODE GIVEN	100−999
METHANOL (METHYL ALCOHOL)	1−10	1989	NO TRANSFER CODE GIVEN	100−999
METHANOL (METHYL ALCOHOL)	1−10	1989	NO TRANSFER CODE GIVEN	100−999
ACETONE	350	1989	FUGITIVE AIR RELEASE	1,000−9,999
ACETONE	5137	1989	NO TRANSFER CODE GIVEN	1,000−9,999
ACETONE	2244	1989	NO TRANSFER CODE GIVEN	1,000−9,999
ACETONE	2178	1989	NO TRANSFER CODE GIVEN	1,000−9,999
N−BUTYL ALCOHOL	100	1989	FUGITIVE AIR RELEASE	1,000−9,999
1,1,1−TRICHLOROETHANE	25	1989	FUGITIVE AIR RELEASE	0−99
2−BUTANONE(METHYL ETHYL KETONE)	100	1989	FUGITIVE AIR RELEASE	100−999
METHYL ISOBUTYL KETONE	100	1989	FUGITIVE AIR RELEASE	
METHYL ISOBUTYL KETONE	1817	1989	NO TRANSFER CODE GIVEN	
METHYL ISOBUTYL KETONE	11−499	1989	NO TRANSFER CODE GIVEN	
METHYL ISOBUTYL KETONE	11−499	1989	NO TRANSFER CODE GIVEN	
TOLUENE	1000	1989	FUGITIVE AIR RELEASE	1,000−9,999
TOLUENE	17494	1989	NO TRANSFER CODE GIVEN	1,000−9,999
TOLUENE	7641	1989	NO TRANSFER CODE GIVEN	1,000−9,999
TOLUENE	7417	1989	NO TRANSFER CODE GIVEN	1,000−9,999
XYLENE	500	1989	FUGITIVE AIR RELEASE	100−999
ISOPROPANOL	189	1988	FUGITIVE AIR RELEASE	
ISOPROPANOL	16	1988	NO TRANSFER CODE GIVEN	
ISOPROPANOL	186	1988	NO TRANSFER CODE GIVEN	
N−BUTYL ALCOHOL	10	1988	NO TRANSFER CODE GIVEN	
N−BUTYL ALCOHOL	90	1988	NO TRANSFER CODE GIVEN	
2−BUTANONE(METHYL ETHYL KETONE)	16	1988	NO TRANSFER CODE GIVEN	
2−BUTANONE(METHYL ETHYL KETONE)	134	1988	NO TRANSFER CODE GIVEN	
DIOCTYL PHTHALATE	3	1988	NO TRANSFER CODE GIVEN	
DIOCTYL PHTHALATE	27	1988	NO TRANSFER CODE GIVEN	
XYLENE	22	1988	NO TRANSFER CODE GIVEN	

XYLENE	208	1988	NO TRANSFER CODE GIVEN
LEAD	5	1988	NO TRANSFER CODE GIVEN
LEAD	45	1988	NO TRANSFER CODE GIVEN
CHROMIUM	2	1988	NO TRANSFER CODE GIVEN
CHROMIUM	18	1988	NO TRANSFER CODE GIVEN



WASTEWATER DISCHARGES IDENTIFIED WITHIN 1/8 MILE SEARCH RADIUS

PLEASE NOTE: * Compass directions can vary substantially for sites located very close to the subject property address.

Map Identification Number 522 **BUSH TERMINAL ASSOCIATES** **Facility Id: NY0005223**
269 37TH STREET BROOKLYN, NY 11232 EPA(FINDS) Id: NYD076829068
TT−Id: 880A−0001−032

MAP LOCATION INFORMATION
Site location mapped by: MANUAL MAPPING (3)
Approximate distance from property: 0 feet

ADDRESS CHANGE INFORMATION
Revised street: NO CHANGE
Revised zip code: NO CHANGE

This facility has been deleted from the reported data. Data reflects last reported information.

Standard Industrial Code Description	Facility Type	Discharge Indicator	Facility Status	Permit Issued Date	Permit Expiration Date	Date Permit First Issued
PLATING AND POLISHING	INDUSTRIAL	MINOR	INACTIVE	03/01/1982		



AIR DISCHARGE FACILITIES IDENTIFIED WITHIN THE 1/8 MILE SEARCH RADIUS

PLEASE NOTE: * Compass directions can vary substantially for sites located very close to the subject property address.

Map Identification Number 523 **AIMWELL PRODUCTS INC. (ENF. 10/29/90)** **Facility Id: NY047X380** **State−county CDS Id:**
67 34 STREET BROOKLYN, NY 11232 State−county NED id: 36047X380
EPA (FINDS) Name: AIMWELL PRODUCTS INC. (ENF. 10/29/90) TT−ID: 900A−0002−648
EPA (FINDS) Address: 67 34 STREET BROOKLYN 11232

MAP LOCATION INFORMATION
Site location mapped by: MANUAL MAPPING (3)
Approximate distance from property: 0 feet

ADDRESS CHANGE INFORMATION
Revised street: 67 34 STREET
Revised zip code: NO CHANGE

CDS−ID: None Given NED−ID: X380 EPA−ID: NY0001422856 FINDS−ID: NY0001422856
Plant Phone #1: None Given Plant Phone #2: None Given
Operating Status:
EPA Classification:
State Classification:
EPA Plant Compliance Status:
State Plant Compliance Status:

AIR PROGRAM INFORMATION
No air program information given.

POLLUTANT INFORMATION
No air pollutant information given.

Map Identification Number 524 **DELLA PACKAGING SPECIALTIES** **Facility Id: 3604703017** **State−county CDS Id: 3604703017**
87 35TH STREET BROOKLYN, NY 11232 State−county NED id:
EPA (FINDS) Name: DELLA PACKAGING SPECIALTIES TT−ID: 900A−0002−646
EPA (FINDS) Address: 87 35TH STREET BROOKLYN 11232

MAP LOCATION INFORMATION
Site location mapped by: MANUAL MAPPING (3)
Approximate distance from property: 0 feet

ADDRESS CHANGE INFORMATION
Revised street: NO CHANGE
Revised zip code: NO CHANGE

CDS−ID: 03017 NED−ID: None Given EPA−ID: NYD001683457 FINDS−ID: NYD001683457
Plant Phone #1: None Given Plant Phone #2: None Given
Operating Status: PERMANENTLY CLOSED
EPA Classification:
State Classification: UNKNOWN
EPA Plant Compliance Status:
State Plant Compliance Status: NO APPLICABLE STATE REGULATION

AIR PROGRAM INFORMATION
Regulatory Air Program: SIP SOURCE Program Status: PERMANENTLY CLOSED

POLLUTANT INFORMATION
Pollutant: VOLATILE ORGANIC COMPOUNDS
State Pollutant Compliance for this pollutant: NO APPLICABLE STATE REGULATION

Map Identification Number 525 **TEKNI−PLEX INC,** **Facility Id: 3604700221** **State−county CDS Id: 3604700221**
68 35TH ST BROOKLYN, NY 11232 State−county NED id: 360470559
EPA (FINDS) Name: TEKNI−PLEX INC, TT−ID: 900A−0002−649
EPA (FINDS) Address: 60 35TH ST BROOKLYN 11232

MAP LOCATION INFORMATION
Site location mapped by: MANUAL MAPPING (3)
Approximate distance from property: 0 feet

ADDRESS CHANGE INFORMATION
Revised street: NO CHANGE
Revised zip code: NO CHANGE

CDS−ID: 00221 NED−ID: 0559 EPA−ID: NYD986916344 FINDS−ID: NYD986916344
Plant Phone #1: (718)788−2108 Plant Phone #2: (718)788−2108
Operating Status: PERMANENTLY CLOSED
EPA Classification: ACT OR POTENTIAL CONTROLLED EMISSIONS >100 TONS/YR AS PER ALABAMA POWER DECISION
State Classification: POTENTIAL UNCONTROLLED EMISSIONS < 100 TONS/YEAR
EPA Plant Compliance Status:
State Plant Compliance Status: IN COMPLIANCE − SHUT DOWN

AIR PROGRAM INFORMATION
Regulatory Air Program: SIP SOURCE Program Status: PERMANENTLY CLOSED

POLLUTANT INFORMATION
Pollutant: VOLATILE ORGANIC COMPOUNDS
State Pollutant Compliance for this pollutant: IN COMPLIANCE − SHUT DOWN

Map Identification Number 526 **BROOKLYN COATING** **Facility Id: 3604700025** **State−county CDS Id: 3604700025**
254 36TH ST BROOKLYN, NY 11232 State−county NED id:
EPA (FINDS) Name: BROOKLYN COATING TT−ID: 900A−0001−547
EPA (FINDS) Address: 254 36TH ST BROOKLYN 11232

MAP LOCATION INFORMATION
Site location mapped by: MANUAL MAPPING (3)
Approximate distance from property: 0 feet

ADDRESS CHANGE INFORMATION
Revised street: NO CHANGE
Revised zip code: NO CHANGE

CDS−ID: 00025 NED−ID: None Given EPA−ID: NYD982721508 FINDS−ID: NYD982721508
Plant Phone #1: None Given Plant Phone #2: None Given
Operating Status: PERMANENTLY CLOSED
EPA Classification: ACTUAL EMISSIONS <100 TONS/YR, BUT POTENTIAL UNCONTROLLED EMISSIONS >100 TONS/YR
State Classification: ACTUAL EMISSIONS <100 TONS/YR, BUT POTENTIAL UNCONTROLLED EMISSIONS >100 TONS/YR
EPA Plant Compliance Status:
State Plant Compliance Status: IN COMPLIANCE − CERTIFICATION

AIR PROGRAM INFORMATION
Regulatory Air Program: SIP SOURCE Program Status: PERMANENTLY CLOSED

POLLUTANT INFORMATION
Pollutant: TOTAL HYDROCARBONS
State Pollutant Compliance for this pollutant: IN COMPLIANCE − CERTIFICATION
Pollutant: TOTAL PARTICULATE MATTER
State Pollutant Compliance for this pollutant: IN COMPLIANCE − CERTIFICATION
Pollutant: VOLATILE ORGANIC COMPOUNDS
State Pollutant Compliance for this pollutant: IN COMPLIANCE − SOURCE TEST

Map Identification Number 527 **ALPHA ASSOCIATES** **Facility Id: NY047ALPH** **State−county CDS Id:**
254−36TH ST. BLDG. 2 BROOKLYN, NY 11232 State−county NED id: 36047ALPH
EPA (FINDS) Name: ALPHA ASSOCIATES TT−ID: 900A−0002−181
EPA (FINDS) Address: 254−36TH ST. BLDG. 2 BROOKLYN 11232

MAP LOCATION INFORMATION
Site location mapped by: MANUAL MAPPING (3)
Approximate distance from property: 0 feet

ADDRESS CHANGE INFORMATION
Revised street: NO CHANGE
Revised zip code: NO CHANGE

CDS−ID: None Given NED−ID: ALPH EPA−ID: None Given FINDS−ID: NYD982721508
Plant Phone #1: None Given Plant Phone #2: None Given
Operating Status:
EPA Classification:
State Classification:

EPA Plant Compliance Status:
State Plant Compliance Status:

AIR PROGRAM INFORMATION
No air program information given.

POLLUTANT INFORMATION
No air pollutant information given.

Map Identification Number 528 **INDUSTRY CITY ASSOCIATES** **Facility Id: 36047N1200** **State−county CDS Id: 36047N1200**
254 36 STREET NEW YORK CITY, NY 11232 State−county NED id:
TT−ID: 900A−0002−237

MAP LOCATION INFORMATION
Site location mapped by: MANUAL MAPPING (3)
Approximate distance from property: 0 feet

ADDRESS CHANGE INFORMATION
Revised street: NO CHANGE
Revised zip code: NO CHANGE

CDS−ID: N1200 NED−ID: None Given EPA−ID: None Given FINDS−ID: None Given
Plant Phone #1: (718)965−6173 Plant Phone #2: None Given
Operating Status: PERMANENTLY CLOSED
EPA Classification:
State Classification: POTENTIAL UNCONTROLLED EMISSIONS < 100 TONS/YEAR
EPA Plant Compliance Status:
State Plant Compliance Status: IN COMPLIANCE − CERTIFICATION

AIR PROGRAM INFORMATION
Regulatory Air Program: TITLE V PERMITS Program Status: PERMANENTLY CLOSED

POLLUTANT INFORMATION
Pollutant: NITROGEN DIOXIDE
State Pollutant Compliance for this pollutant: IN COMPLIANCE − CERTIFICATION

Map Identification Number 529 **DECOR FURNITURE CORP/DOMANTI** **Facility Id: NY047X3YR** **State−county CDS Id:**
254 36 STREET BROOKLYN, NY 11232 State−county NED id: 36047X3YR
EPA (FINDS) Name: DECOR FURNITURE CORP/DOMANTI TT−ID: 900A−0002−190
EPA (FINDS) Address: 254 36 STREET
BROOKLYN 11232

MAP LOCATION INFORMATION
Site location mapped by: MANUAL MAPPING (3)
Approximate distance from property: 0 feet

ADDRESS CHANGE INFORMATION
Revised street: 254 36 STREET
Revised zip code: NO CHANGE

CDS−ID: None Given NED−ID: X3YR EPA−ID: NY0001422849 FINDS−ID: NY0001422849
Plant Phone #1: None Given Plant Phone #2: (718)499−0600
Operating Status:
EPA Classification:
State Classification:
EPA Plant Compliance Status:
State Plant Compliance Status:

AIR PROGRAM INFORMATION
No air program information given.

POLLUTANT INFORMATION
No air pollutant information given.

Map Identification Number 530 **PARADISE PLASTICS(MAGNOLIA INDUSTRIES** **Facility Id: 3604701006** **State−county CDS Id: 3604701006**
116 39TH STREET BROOKLYN, NY 11206 State−county NED id: 36047X0XW
EPA (FINDS) Name: MAGNOLIA INDUSTRIES INC TT−ID: 900A−0002−115
EPA (FINDS) Address: 116 39TH STREET BROOKLYN 11206

MAP LOCATION INFORMATION
Site location mapped by: PARCEL MAPPING (2)
Approximate distance from property: 44 feet to the W*

ADDRESS CHANGE INFORMATION
Revised street: NO CHANGE
Revised zip code: NO CHANGE

CDS−ID: 01006 NED−ID: X0XW EPA−ID: NY0001419712 FINDS−ID: NY0001419712
Plant Phone #1: (718)788−3733 Plant Phone #2: (718)788−3733
Operating Status: OPERATING
EPA Classification: POTENTIAL UNCONTROLLED EMISSIONS < 100 TONS/YEAR
State Classification: POTENTIAL UNCONTROLLED EMISSIONS < 100 TONS/YEAR
EPA Plant Compliance Status:
State Plant Compliance Status: UNKNOWN COMPLIANCE STATUS

AIR PROGRAM INFORMATION
Regulatory Air Program: SIP SOURCE Program Status: OPERATING
Regulatory Air Program: TITLE V PERMITS Program Status: OPERATING

POLLUTANT INFORMATION
Pollutant: OTHER
State Pollutant Compliance for this pollutant: UNKNOWN COMPLIANCE STATUS
Pollutant: VOLATILE ORGANIC COMPOUNDS
State Pollutant Compliance for this pollutant: UNKNOWN COMPLIANCE STATUS
Pollutant: VOLATILE ORGANIC COMPOUNDS
State Pollutant Compliance for this pollutant: NO APPLICABLE STATE REGULATION

Map Identification Number 531 **LINCOLN METAL PROD** **Facility Id: 3604700028** **State−county CDS Id: 3604700028**
225 42ND ST BROOKLYN, NY 11232 State−county NED id:
EPA (FINDS) Name: LINCOLN METAL PROD TT−ID: 900A−0001−548
EPA (FINDS) Address: 225 42ND ST BROOKLYN 11232

MAP LOCATION INFORMATION
Site location mapped by: PARCEL MAPPING (2)
Approximate distance from property: 333 feet to the SW

ADDRESS CHANGE INFORMATION
Revised street: NO CHANGE
Revised zip code: NO CHANGE

CDS−ID: 00028 NED−ID: None Given EPA−ID: NYD980217459 FINDS−ID: NYD980217459
Plant Phone #1: None Given Plant Phone #2: None Given
Operating Status: PERMANENTLY CLOSED
EPA Classification:
State Classification: ACTUAL EMISSIONS <100 TONS/YR, BUT POTENTIAL UNCONTROLLED EMISSIONS >100 TONS/YR
EPA Plant Compliance Status:
State Plant Compliance Status: IN COMPLIANCE − SHUT DOWN

AIR PROGRAM INFORMATION
Regulatory Air Program: SIP SOURCE Program Status: PERMANENTLY CLOSED

POLLUTANT INFORMATION
Pollutant: DEFAULT POLLUTANT FROM CDS
State Pollutant Compliance for this pollutant: IN COMPLIANCE − SHUT DOWN

Map Identification Number 532 **AMPACK PLASTICS** **Facility Id: 3604703009** **State−county CDS Id: 3604703009**
154 35TH STREET BROOKLYN, NY 11232 State−county NED id:
EPA (FINDS) Name: AMPACK PLASTICS TT−ID: 900A−0002−645
EPA (FINDS) Address: 154 35TH STREET BROOKLYN 11232

MAP LOCATION INFORMATION
Site location mapped by: PARCEL MAPPING (2)
Approximate distance from property: 480 feet to the ESE

ADDRESS CHANGE INFORMATION
Revised street: NO CHANGE
Revised zip code: NO CHANGE

CDS−ID: 03009 NED−ID: None Given EPA−ID: NY0001498815 FINDS−ID: NY0001498815
Plant Phone #1: None Given Plant Phone #2: None Given
Operating Status: PERMANENTLY CLOSED
EPA Classification:
State Classification: UNKNOWN
EPA Plant Compliance Status:
State Plant Compliance Status: IN COMPLIANCE − SHUT DOWN

AIR PROGRAM INFORMATION
Regulatory Air Program: SIP SOURCE Program Status: PERMANENTLY CLOSED

POLLUTANT INFORMATION
Pollutant: VOLATILE ORGANIC COMPOUNDS
State Pollutant Compliance for this pollutant: IN COMPLIANCE − SHUT DOWN

Map Identification Number 533 **PHOENIX CANDY** **Facility Id: 3604700799** **State−county CDS Id: 3604700799**
147−151 35TH ST BROOKLYN, NY 11201 State−county NED id:
EPA (FINDS) Name: PHOENIX CANDY TT−ID: 900A−0002−647
EPA (FINDS) Address: 147−151 35TH ST BROOKLYN 11201

MAP LOCATION INFORMATION
Site location mapped by: PARCEL MAPPING (2)
Approximate distance from property: 485 feet to the ESE

ADDRESS CHANGE INFORMATION
Revised street: NO CHANGE
Revised zip code: NO CHANGE

CDS−ID: 00799 NED−ID: None Given EPA−ID: NYD986876209 FINDS−ID: NYD986876209
Plant Phone #1: None Given Plant Phone #2: None Given
Operating Status: OPERATING
EPA Classification:
State Classification: POTENTIAL UNCONTROLLED EMISSIONS < 100 TONS/YEAR
EPA Plant Compliance Status:
State Plant Compliance Status: IN COMPLIANCE − INSPECTION

AIR PROGRAM INFORMATION
Regulatory Air Program: SIP SOURCE Program Status: OPERATING

POLLUTANT INFORMATION
Pollutant: DEFAULT POLLUTANT FROM CDS
State Pollutant Compliance for this pollutant: IN COMPLIANCE − INSPECTION

Map Identification Number 534 **PHOENIX CANDY** **FINDS Id: NYD986876209**
147−151 35TH STREET BROOKLYN, NY 11232 State−county CDS id: 3604702056
TT−ID: 900A−0002−558

MAP LOCATION INFORMATION
Site location mapped by: MANUAL MAPPING (3)
Approximate distance from property: 485 feet to the ESE

ADDRESS CHANGE INFORMATION
Revised street: 149 35TH ST
Revised zip code: NO CHANGE

This site was identified in the EPA FINDS database. No air pollutant information given here.

Map Identification Number 535 **BUSH TERMINAL CORP** **Facility Id: 3604700087** **State−county CDS Id: 3604700087**
1 BUSH PLZ & 43RD ST BROOKLYN, NY 11201 State−county NED id:
EPA (FINDS) Name: BUSH TERMINAL CORP TT−ID: 900A−0002−604
EPA (FINDS) Address: 1 BUSH PLZ & 43RD ST BROOKLYN 11201

MAP LOCATION INFORMATION
Site location mapped by: MANUAL MAPPING − LARGE SITE
Approximate distance from property: 513 feet to the WSW

ADDRESS CHANGE INFORMATION
Revised street: 1 BUSH PLZ / 43RD ST
Revised zip code: 11232

CDS−ID: 00087 NED−ID: None Given EPA−ID: NYD980203293 FINDS−ID: NYD980203293
Plant Phone #1: None Given Plant Phone #2: None Given
Operating Status: OPERATING
EPA Classification:
State Classification: CLASS IS UNKNOWN
EPA Plant Compliance Status:
State Plant Compliance Status: IN COMPLIANCE − INSPECTION

AIR PROGRAM INFORMATION
Regulatory Air Program: SIP SOURCE Program Status: OPERATING

POLLUTANT INFORMATION
Pollutant: DEFAULT POLLUTANT FROM CDS
State Pollutant Compliance for this pollutant: IN COMPLIANCE − INSPECTION

Map Identification Number 536 **AMER CAN CO** **Facility Id: 3604700030** **State−county CDS Id: 3604700030**
2 AVE & 43 ST BROOKLYN, NY 11211 State−county NED id:
EPA (FINDS) Name: AMER CAN CO TT−ID: 900A−0001−954
EPA (FINDS) Address: 2 AVE & 43 ST BROOKLYN 11211

MAP LOCATION INFORMATION
Site location mapped by: ADDRESS MATCHING
Approximate distance from property: 518 feet to the SW

ADDRESS CHANGE INFORMATION
Revised street: 2ND AVE / 43RD ST
Revised zip code: 11232

CDS−ID: 00030 NED−ID: None Given EPA−ID: NYD986870343 FINDS−ID: NYD986870343
Plant Phone #1: None Given Plant Phone #2: None Given
Operating Status: PERMANENTLY CLOSED
EPA Classification:
State Classification: ACTUAL EMISSIONS <100 TONS/YR, BUT POTENTIAL UNCONTROLLED EMISSIONS >100 TONS/YR
EPA Plant Compliance Status:
State Plant Compliance Status: IN COMPLIANCE − SHUT DOWN

AIR PROGRAM INFORMATION
Regulatory Air Program: SIP SOURCE Program Status: PERMANENTLY CLOSED

POLLUTANT INFORMATION
Pollutant: DEFAULT POLLUTANT FROM CDS
State Pollutant Compliance for this pollutant: IN COMPLIANCE − SHUT DOWN

Map Identification Number 537 **MY TOY CO** **Facility Id: 3604700014** **State−county CDS Id: 3604700014**
140 43RD ST BROOKLYN, NY 11201 State−county NED id:
EPA (FINDS) Name: MY TOY CO TT−ID: 900A−0002−748
EPA (FINDS) Address: 140 43RD ST BROOKLYN 11201

MAP LOCATION INFORMATION
Site location mapped by: MANUAL MAPPING (3)
Approximate distance from property: 629 feet to the WSW

ADDRESS CHANGE INFORMATION
Revised street: NO CHANGE
Revised zip code: NO CHANGE

CDS−ID: 00014 NED−ID: None Given EPA−ID: NYD986870251 FINDS−ID: NYD986870251
Plant Phone #1: None Given Plant Phone #2: None Given
Operating Status: PERMANENTLY CLOSED
EPA Classification:
State Classification: ACTUAL EMISSIONS <100 TONS/YR, BUT POTENTIAL UNCONTROLLED EMISSIONS >100 TONS/YR
EPA Plant Compliance Status:
State Plant Compliance Status: IN COMPLIANCE − SHUT DOWN

AIR PROGRAM INFORMATION
Regulatory Air Program: SIP SOURCE Program Status: PERMANENTLY CLOSED

POLLUTANT INFORMATION
Pollutant: DEFAULT POLLUTANT FROM CDS
State Pollutant Compliance for this pollutant: IN COMPLIANCE − SHUT DOWN

Map Identification Number 538 **USDOJ − METROPOLITAN DETENTION CENTER** **Facility Id: 36047P0021** **State−county CDS Id: 36047P0021**
100 29TH. STREET BROOKLYN, NY 11232 State−county NED id:
TT−ID: 900A−0001−896

MAP LOCATION INFORMATION
Site location mapped by: MANUAL MAPPING (3)
Approximate distance from property: 641 feet to the NE

ADDRESS CHANGE INFORMATION
Revised street: NO CHANGE
Revised zip code: NO CHANGE

CDS−ID: P0021 NED−ID: None Given EPA−ID: None Given FINDS−ID: None Given
Plant Phone #1: None Given Plant Phone #2: None Given
Operating Status: OPERATING
EPA Classification:
State Classification: POTENTIAL EMISSIONS ARE BELOW ALL APPLICABLE MAJOR SOURCE THRESHOLDS IF AND ONLY IF SOURCE COMPLIES WITH FEDERALLY ENFORCEABLE REGULATIONS OR LIMITATIONS
EPA Plant Compliance Status:
State Plant Compliance Status: IN COMPLIANCE WITH PROCEDURAL REQUIREMENTS

AIR PROGRAM INFORMATION
Regulatory Air Program: SIP SOURCE Program Status: OPERATING

POLLUTANT INFORMATION
Pollutant: NITROGEN DIOXIDE
State Pollutant Compliance for this pollutant: IN COMPLIANCE WITH PROCEDURAL REQUIREMENTS

CIVIL & ADMINISTRATIVE ENFORCEMENT DOCKET FACILITIES IDENTIFIED WITHIN 1/8 MILE SEARCH RADIUS

PLEASE NOTE: * Compass directions can vary substantially for sites located very close to the subject property address.

Map Identification Number 539 **NYC BD OF ED − PS 371** **Facility Id: NY0000379867**
355 37TH STREET BROOKLYN, NY 11232 TT−Id: 920A−0000−309

MAP LOCATION INFORMATION
Site location mapped by: PARCEL MAPPING (2)
Approximate distance from property: 629 feet to the SE

ADDRESS CHANGE INFORMATION
Revised street: NO CHANGE
Revised zip code: NO CHANGE

==========
CIVIL ENFORCEMENT DOCKET CASE INFORMATION
==========

DOCKET CASE #	COURT DOCKET NUMBER	DATE FILED	DATE CONCLUDED	JUDICIAL DISTRICT	CASE NAME
02−1994−0052	98 CIV 5095 (SHS)	07−21−1998	07−20−1999	SDNY	NEW YORK CITY SCHOOL CONSTRUCT

DEFENDANT NAME(S): ADMIRAL ABATEMENT
ASBESTOS PRO'S, INC.
CERTIFIED ASBESTOS CORP.
CST ENVIRONMENTAL, INC.
EWT CONTRACTING, INC.
KISS CONSTRUCTION
NATIONAL ENVIRONMENTAL SAFETY COMP., INC
NEW YORK CITY SCHOOL CONTRUCTION AUTH
TRIO ASBESTOS REMOVAL CORPORATION

LAW(S) VIOLATED
Clean Air Act − Section 112
Clean Air Act − Section 113

DISPOSITION OF CASE
Consent instrument with penalty

FEDERAL PENALTY ASSESSED COST RECOVERY AWARDED
175000

TYPE OF VIOLATION(S)
Asbestos Requirement Violation (CAA)

National Emission Standard for Hazardous Air Pollutant

TYPE OF POLLUTANT(S)
ASBESTOS



NO NYC ENVIRONMENTAL QUALITY REVIEW REQUIREMENTS − "E" DESIGNATION SITES IDENTIFIED WITHIN 250 FT SEARCH RADIUS

U.S. EPA EMERGENCY RESPONSE NOTIFICATION SYSTEM (ERNS) SPILLS
AT THE LOCATION OR POTENTIALLY AT THE LOCATION OF
Industry City
Brooklyn, NY 11232

* Any ERNS Spills listed below are NOT mapped in this report *

ONSITE ERNS (A count of these spills can be found in the distance interval table):
****

Spill Number (ID): 480836 Spill Date: 02/20/1996

Location: VAULT 2020 SOUTH SIDE 39TH ST AND 51FT WEST OF 2ND AVE
Spill City: BROOKLYN NY

Material Spilled	Quantity Spilled	Units	Pounds	Quantity Released in Water	Units	Casno
OIL, MISC: TRANSFORMER	2.00	GAL	15.00	0.00	UNK	53897628

Potentially Responsible Party (Discharger): CON EDISON
Discharger Address: 128 WEST END AVENUE
NEW YORK NY 10023
Dun and Bradstreet Number: Organization Type: PUBLIC UTLITY

Medium(s) Affected:
Air: F Land: T Water: F Groundwater: F Contained within Fixed Facility: F Other: F
Waterway Affected: STORM DRAIN
Damages Incurred: F Estimated Cost of Property Damage: $0.00

Cause(s):
Transportation Accident: F Equipment Failure: T
Operator Error: F Natural Phenomenon: F
Dumping: F Other Cause: F
Unknown: F
Cause of the incident: UNKNOWN Source of Release: PLANT
Type of Transportation Involved: FIXED FACILITY

Action: LEAK IS STILL ONGOING / OIL DRY IS BEING USED / MATERIAL IS BEING CONTAINED WITHIN THE STRUCTURE, DRAIN IN THE STRUCTURE IS CLOGGED

Description: TRANSFORMER TRANSFORMER / UNKNOWN / HOLES ON THE BOTTOM

Miscellaneous: WILL NOTIFY: EPAII, DEC, DEP NYSDEC CASE# 95-14-818

****

Spill Number (ID): 508459 Spill Date: 09/11/1996

Location: 882 3RD AVE
Spill City: BROOKLYN NY 11232

Material Spilled	Quantity Spilled	Units	Pounds	Quantity Released in Water	Units	Casno

BROMINE	4.00	GAL	103.00	0.00	UNK	53897628

Potentially Responsible Party (Discharger): VIRGINIA DARE
Discharger Address: 882 3RD AVE
BROOKLYN NY 11232
Dun and Bradstreet Number: Organization Type: PRIVATE ENTERPRISE

Medium(s) Affected:
Air: F Land: F Water: F Groundwater: F Contained within Fixed Facility: T Other: F
Waterway Affected:
Damages Incurred: F Estimated Cost of Property Damage: $0.00

Cause(s):
Transportation Accident: F Equipment Failure: F
Operator Error: T Natural Phenomenon: F
Dumping: F Other Cause: F
Unknown: F
Cause of the incident: IMPROPER OPERATION Source of Release: PLANT
Type of Transportation Involved: FIXED FACILITY

Action: PRODUCT NEUTRALIZED WITH SODA ASH / HAZMAT TEAM RECOVERED MATERIAL AND OVERPACKED

Description: BOTTLES OF BROMINE 6TH FLOOR OF THE BUILDING / SPILLED 4 GALLONS OF BROMINE / PUT TOO MUCHWEIGHT ON TOP OF BOTTLES CAUSING THEM TO BREAK

Miscellaneous: EVAC NUMBERS ARE ESTIMATED; ONE OF THE INJURED IN CPU; NYSDEC CASE# 96-07-381

****

POTENTIALLY ONSITE ERNS:
****

Spill Number (ID): 504865 Spill Date: 08/22/1996

Location: 33RD AND 2ND AVE GOWANUS CANAL
Spill City: BROOKLYN NY

Material Spilled	Quantity Spilled	Units	Pounds	Quantity Released in Water	Units	Casno
GASOLINE: AUTOMOTIVE (4.23G PB/G	0.00	UNK	0.00	0.00	UNK	
UNKNOWN OIL	0.00	UNK	0.00	0.00	UNK	

Potentially Responsible Party (Discharger):
Discharger Address:

Dun and Bradstreet Number: Organization Type:

Medium(s) Affected:
Air: F Land: F Water: T Groundwater: F Contained within Fixed Facility: F Other: F
Waterway Affected: GOWANUS CANAL
Damages Incurred: F Estimated Cost of Property Damage: $0.00

Cause(s):
Transportation Accident: F Equipment Failure: F
Operator Error: F Natural Phenomenon: F

Dumping: F Other Cause: F
Unknown: F
Cause of the incident: Source of Release:
Type of Transportation Involved: HIGHWAY RELATED

Action: NONE

Description: TWO CARS FELL INTO THE WATER DUE TO A COLLAPSED PIER

Miscellaneous: PERSONS WERE TAKEN FROM THE CARS / INJURIES UNKNOWN /

****

Spill Number (ID): 52173 Spill Date: 02/19/1988

Location:
Spill City: NY

Material Spilled	Quantity Spilled	Units	Pounds	Quantity Released in Water	Units	Casno
PAINT SOLVENTS AND CHEMICALS	0.00	UNK	0.00	0.00	UNK	

Potentially Responsible Party (Discharger): ALAKA CHEMICAL CORP
Discharger Address: 4OTH ST OFF SECOND AVE
BROOKLYN NY 112320000
Dun and Bradstreet Number: Organization Type:

Medium(s) Affected:
Air: F Land: F Water: T Groundwater: F Contained within Fixed Facility: F Other: F
Waterway Affected: SEWERS, AIR RELEASE
Damages Incurred: F Estimated Cost of Property Damage: $0.00

Cause(s):
Transportation Accident: F Equipment Failure: F
Operator Error: F Natural Phenomenon: F
Dumping: F Other Cause: F
Unknown: F
Cause of the incident: Source of Release:
Type of Transportation Involved: FIXED FACILITY

Action: NOTHING

Description: INTENTIONAL DUMPING OF CHEMICALS INTO THE SEWER. HAVEN'T WITNESSED. STRONG ODOR

Miscellaneous:

****

Spill Number (ID): 16760 Spill Date: 09/10/1987

Location: DRY DOCK IN SHIP REPAIR CORP
Spill City: BROOKLYN NY

Material Spilled	Quantity Spilled	Units	Pounds	Quantity Released in Water	Units	Casno
SLOP OIL	25.00	GAL	208.50	0.00		

Potentially Responsible Party (Discharger): STEVENS TECHNICAL SERVICE
Discharger Address: 145 34TH ST
BROOKLYN NY 11232
Dun and Bradstreet Number: Organization Type:

Medium(s) Affected:
Air: F Land: F Water: T Groundwater: F Contained within Fixed Facility: F Other: F
Waterway Affected: ERIE BASIN
Damages Incurred: F Estimated Cost of Property Damage: $0.00

Cause(s):

Transportation Accident:	F	Equipment Failure:	T
Operator Error:	F	Natural Phenomenon:	F
Dumping:	F	Other Cause:	F
Unknown:	F		

Cause of the incident: Source of Release:
Type of Transportation Involved:

Action: RP CLEANUP

Description: TANK TRAILER STRUCTURAL FAILURE

Miscellaneous:

****

Copyright 2012 Toxics Targeting, Inc. August 07, 2012 'Industry City'

Unmappable facilities for 'Kings' County

NPL/CERCLIS/NYSDEC Inactive Haz. Waste or Reg. Qual. Sites

FACILITY ID	FACILITY NAME	STREET	CITY	ZIP
224046	K - METROPOLITAN MGP	124-136 SECOND AVE	BROOKLYN	11215
NYD980531628	WILLIAM HARVEY CORP	UNKNOWN	BROOKLYN	UNKNOWN

Solid Waste Facilities

FACILITY ID	FACILITY NAME	STREET	CITY	ZIP
24D03	50 TH STREET DEMO SLF			UNKNOWN
24D05	EMPIRE MILL DEMO			UNKNOWN
24D07	RED HOOK CONTAINER DEMO			UNKNOWN
24M01	ASHMONT METALS RES.REC.			UNKNOWN
24T55	CARDELLA TRUCKING			UNKNOWN
24T75	ROBERT BOLOGNA WCTB INC.			UNKNOWN
24TA3	ALLOCO RECYCLING ST.LOUIS			UNKNOWN
24TA8	U.S. COAST LINE, INC.			UNKNOWN
24TB3	J. WISE EXCAVATING			UNKNOWN
24Y81	NYCDPR YARD WASTE COMPOST			UNKNOWN
24D02	NORTHEAST MARINE TERMINAL	BATTERY MARITIME BLD	NEW YORK	UNKNOWN

Hazardous Spills - MISC. SPILL CAUSES - Active

FACILITY ID	FACILITY NAME	STREET	CITY	ZIP
9511518	EAST RIVER	29TH ST	BROOKLYN	11232
1200646	HESS TERMINAL	CORTEZ RD AND CLAYTON ST	BROOKLYN	UNKNOWN
0308367	AGUANA SUBSTATION	104-27 STREET	BROOKLYN	UNKNOWN

Hazardous Spills - TANK FAILURES - Closed

FACILITY ID	FACILITY NAME	STREET	CITY	ZIP
9301484	NJ HARVOR	NJ PK		UNKNOWN
8607075				UNKNOWN
9515551	CONTINENTAL WAREHOUSE	23RD STREET	BROOKLYN	UNKNOWN
9313502	1782 GLEASON AVE	1782 GLEASON AVE	BROOKLYN	UNKNOWN
9109440	HOBBY SHOP GARAGE/US NAVY	HOBBY SHOP GARAGE	BROOKLYN	UNKNOWN

Hazardous Spills - TANK TEST FAILURES - Closed

FACILITY ID	FACILITY NAME	STREET	CITY	ZIP
8806372	RED HOOK MARINE/PT AUTH	RED HOOK MARINE TERMINAL	BROOKLYN	11231
0605577	MERIDIAN PROPERTIES	101 LINCOLN BLVD	BROOKLYN	UNKNOWN
8903111	RED HOOK TERM/BKLYN/	RED HOOK TERMINAL	NEW YORK CITY	11231
8802622	85-09 1ST AVENUE	85-09 1ST AVENUE	NEW YORK CITY	UNKNOWN
8806571	CLOSED-LACKOF RECENT INFO	ADMINISTRATION BLDG	NYC	UNKNOWN

Hazardous Spills - UNKNOWN CAUSE OR OTHER CAUSES - Closed

FACILITY ID	FACILITY NAME	STREET	CITY	ZIP
9213773				UNKNOWN
9107222	NY UPPER BAY AT 26 BUOY	NY UPPER BAY AT 26 BOUY		UNKNOWN
8603146				UNKNOWN
0811373	S. BROOKLYN MARINE TERMINAL	END OF 38 ST		UNKNOWN
0700460	IN FRONT OF BJ'S IN ROADW	339 GATEWAY STREET	BRONX	UNKNOWN
0209904	VARIOUS DEP -BWSO SITES	MISC.	BRONX/QUEENS/MANHATTAN	UNKNOWN
9912906	51-46 48TH ST	51-51 48TH ST	BROOKLYN	UNKNOWN
9912359	BOX 20341	715 PAHALEY ST	BROOKLYN	UNKNOWN
9910705	MANHOLE 64571	6TH AVE/26TH ST	BROOKLYN	11232
9907077	MANHOLE 58390	NECKING LAND AVE	BROOKLYN	UNKNOWN
9904263	PIER 8	COLUMBIA ST PIERS	BROOKLYN	11231
9901523	BROWNING FERRIS INDUSTRIE	115 CANGNEF STREET ?	BROOKLYN	UNKNOWN

9815288	MANHOLE 14244	29-39 HAYWOOD ST	BROOKLYN	UNKNOWN
9814642	SAMS DIAGNOSTIC CENTER	AREA OF 25TH STREET	BROOKLYN	11232
9813982	SERVICE BOX 49009	SERVICE BOX 49009	BROOKLYN	UNKNOWN
9813056	PIER 8	PIER 8	BROOKLYN	UNKNOWN
9813052	PIER 8	PIER 8	BROOKLYN	UNKNOWN
9812720		2929 BAINBRIDGE AVE	BROOKLYN	UNKNOWN
9811508	GOWANUS INBOUND	AT 27TH ST	BROOKLYN	11232
9801951	432 DRAKES AVE CORP	432 DRAKES AVE	BROOKLYN	UNKNOWN
9712210	SILKEBORG VESSEL	BERTH 5	BROOKLYN	UNKNOWN
9503484	BQE - SOUTH LIE BRIDGE	BROOKLYN QUEENS EXPRESSWAY - SOUTH LIE B	BROOKLYN	UNKNOWN
9416794	GOWANUS CANAL	GOWANUS CANAL	BROOKLYN	UNKNOWN
9415842	2ND AVE & E. 145TH ST	2ND AVE & E. 145TH ST	BROOKLYN	UNKNOWN
9412310	217 HYLAND ST	217 HYLAND ST	BROOKLYN	UNKNOWN
9404240	GOWANUS CANAL	GOWANUS CANAL-PATHMARK CO	BROOKLYN	UNKNOWN
9313347	GUANNIS CANNAL	GUANIS CANNAL	BROOKLYN	UNKNOWN
9312482	NAVESINK RIVER CHANNEL #7	NAVESINK RIVER CHANNEL #7	BROOKLYN	UNKNOWN
9308103	E. RIVER - RED HOOK PIER	E. RIVER - RED HOOK PIER	BROOKLYN	UNKNOWN
9306347	WHITE AVE - BLDG 114	WHITE AVE - BLDG 114	BROOKLYN	UNKNOWN
9305573	VARIOUS LOTS IN BROOKLYN	VARIOUS LOTS IN BROOKLYN	BROOKLYN	UNKNOWN
9303538	ARMY TERM.ABOVE OWLSHEAD	ARMY TERM. ABOVE OWLSHEAD	BROOKLYN	11220
9214290	1200 NECK ROAD	1200 NECK ROAD	BROOKLYN	UNKNOWN
9211733	VESSEL MORINIA 410	VESSEL MORINIA 410	BROOKLYN	UNKNOWN
9210843	UNK	UNKNOWN	BROOKLYN	UNKNOWN
9208223	BROOKLYN RED HOOK SHIPPCH	BROOKLYN RED HOOK SHIP CH	BROOKLYN	UNKNOWN
9206784	36TH STREET	36TH STREET	BROOKLYN	UNKNOWN
9205703	BERTH 8 PORT AUTH PIERS	BERTH 8/PORT AUTH PIERS	BROOKLYN	UNKNOWN
9205308	PIER 9A	PIER 9A	BROOKLYN	UNKNOWN
9203673	RED HOOK TERM BERTH 1 & 2	RED HOOK TERMINALS	BROOKLYN	UNKNOWN
9106508	NY HARBOR/BKLYN FLATS	NY HARBOR/BKLYN FLATS	BROOKLYN	UNKNOWN
9105145	GOWANUS CANAL	GOWANUS CANAL	BROOKLYN	UNKNOWN
9011155	GOWANUS CANAL/BKLYN/HESS	GOWANUS CANAL/HESS	BROOKLYN	UNKNOWN
9004558	GUID AVE BRIDGE/BKLYN	GUID AVE BRIDGE	BROOKLYN	UNKNOWN
8902326	UPPER NY BAY	GOWANUS CNL TO LOOKOUT PT	BROOKLYN	UNKNOWN
8704433	BERTH 1 AND 2 AT RED HOOK	BERTH 1 AND 2/RED HOOK	BROOKLYN	UNKNOWN
8704318			BROOKLYN	UNKNOWN
8600915	ARGUS CHEM GOWANUS BAY	COLUMBIA ST	BROOKLYN	11231
8600591	GOWANS CANAL	MOUTH-GOWANUS CANAL	BROOKLYN	UNKNOWN
8504687	BROOKLYN	BROOKLYN	BROOKLYN	UNKNOWN
8503558	BROOKLYN	BROOKLYN	BROOKLYN	UNKNOWN
8503309	SUNOCO BROOKLYN	BROOKLYN	BROOKLYN	UNKNOWN
8503172	BROOKLYN, KINGS	BROOKLYN, KINGS	BROOKLYN	UNKNOWN
8502862	GAS COMPANY	GAS COMPANY	BROOKLYN	UNKNOWN
8100041	SUBWAY-NYC	SUBWAY-NYC	BROOKLYN	UNKNOWN
7900928			BROOKLYN	UNKNOWN
1105488	GOWANAS BAY TO GOVERNORS ISLAND	IN THE BAY	BROOKLYN	UNKNOWN
1105207	BETWEEN 39 AND 65 ST	GOWANAS EXPRESSWAY	BROOKLYN	UNKNOWN
1103986	ON WATER	OFF GARRISON BEACH	BROOKLYN	UNKNOWN
1005329	GOWANAS CANAL	29TH ST	BROOKLYN	UNKNOWN
0803914	LAFARGE CEMENT CO	UNKNOWN	BROOKLYN	UNKNOWN
0410369	RESIDENCE	57 BRAND STREET	BROOKLYN	UNKNOWN
0409872	1231 28TH STREET	1231 28TH STREET	BROOKLYN	UNKNOWN
0405797	VAULT #VS-7930	3411 JUIEER AVE	BROOKLYN	UNKNOWN
0403401	LEHIGH CEMENT TERMINAL	NEW YORK HARBOR	BROOKLYN	UNKNOWN
0314296	RH039 -CSO#	EDGE OF GOWANUS CANAL	BROOKLYN	UNKNOWN
0312773	SUBWAY SYSTEM-A LINE	TRACK A-3- COLUMN 792	BROOKLYN	UNKNOWN
0310941	MANHOLE 32221 FRONT OF	298 HAWKSIDE AVE	BROOKLYN	UNKNOWN
0211077	ALL OVER BROOKLYN	ALL OVER BROOKLYN	BROOKLYN	UNKNOWN
0106512	MANHOLE 64801	BROOKLYN QUEENS EXPRESSWAY	BROOKLYN	UNKNOWN
0010902	MANHOLE #61600	WEST SERVICE RD TO BQE	BROOKLYN	UNKNOWN
0010207	RESIDENCE	674 37TH STREET	BROOKLYN	UNKNOWN

0006728	SB 45912	9615 5TH AVENUE	BROOKLYN	UNKNOWN
9803935		30TH AND 9TH STS	MANHATTAN	UNKNOWN
9710317	NEW YORK HARBOR ENTRANCE	NY HARBOR ENTR MANHATTAN	MANHATTAN	UNKNOWN
9606836	NEW YORK HARBOUR	BONA RANGER	MANHATTAN	UNKNOWN
9507172	NEW YORK HARBOR	NY HARBOR/UPPER BAY	MANHATTAN	UNKNOWN
9502692	NEW YORK HARBOR	NY HARBOR - UPPER BAY	MANHATTAN	UNKNOWN
9406841	UPPER NEW YORK BAY	UPPER N Y BAY-BUOY #29	MANHATTAN	UNKNOWN
9303589	IN WATER - MANHATTAN	IN WATER - MANHATTAN	MANHATTAN	UNKNOWN
8903227	BUTTERMILK CHANNEL	BUOY # 1 NR GOVRNRS ISLND	MANHATTAN	UNKNOWN
0403144	NEW YORK HARBOR ANCHORAGE	NEW YORK HARBOR	MANHATTAN	UNKNOWN
0310896	NEW YORK HARBOR	NEW YORK HARBOR	MANHATTAN	UNKNOWN
9708554	NEW YORK HARBOR	NEW YORK HARBOR	NEW YORK	UNKNOWN
9508518	IMTT CONSTABLE HOOK	NEW YORK HARBOR	NEW YORK	UNKNOWN
9103671	145 UNEDON ROAD/BKLYN	145 UNEDON ROAD	NEW YORK CITY	UNKNOWN
9101131	RED HOOK CHNNL/BUOY#9/S.I	REH HOOK CHANNEL/BUOY #9	NEW YORK CITY	UNKNOWN
8903869	GOWANUS CANAL/RED HOOK	GOWANUS CANAL/RED HOOK	NEW YORK CITY	UNKNOWN
8903346	NEW YORK HARBOR/MANHATTAN	NEW YORK HARBOR	NEW YORK CITY	UNKNOWN
8806315	BAY RIDGE AREA/BKLYN	BAY RIDGE AREA	NEW YORK CITY	UNKNOWN
8707628	GOWANUS CANAL	GOWANUS CANAL	NEW YORK CITY	UNKNOWN
8705236	GOWANUS CANAL/B'KLYN	GOWANUS CANAL	NEW YORK CITY	UNKNOWN
8605216	UPPER N.Y. HARBOR	UPPER NY HARBOR	NEW YORK CITY	UNKNOWN
8604187	THIMET,BKLYN TERMINAL	REDHOOK TERMINAL	NEW YORK CITY	UNKNOWN
8601075	FIREBOAT HOUSE SHEEN	S.SIDE OF THE FIRE HOUSE	NEW YORK CITY	UNKNOWN
0909680	ONLY A DRILL	NY HARBOR	NEW YORK CITY	UNKNOWN
9207036	BUOYS 22 & 24	BUOYS 22 & 24	NY	UNKNOWN
9603248	BUOY #29	BUOY #29	NYC	UNKNOWN
9510030	LOWER NY BAY	LOWER NY BAY	NYC	11220
9314740	OF NY HARBOR	OF NY HARBOR	NYC	UNKNOWN
9112696	BARGE	BARGE	NYC	UNKNOWN
8603118	BNO PIER	BNO PIER	NYC (RICHMOND)	UNKNOWN
8601792	#2 SHEEN UPPER BAY	UPPER BAY	NYC BROOKLYN	UNKNOWN
9406859	UPPER NEW YORK BAY	UPPER NEW YORK BAY	STATEN ISLAND	UNKNOWN
9310239	UPPER NY HARBOR	UPPER NY HARBOR	STATEN ISLAND	UNKNOWN
9310233	UPPER NY HARBOR	UPPER NY HARBOR	STATEN ISLAND	UNKNOWN
9212251	NEAR NEW YORK UPPER BAY	NEAR NEW YORK UPPER BAY	STATEN ISLAND	UNKNOWN
9105004	BUOY # 22	BUOY # 22	STATEN ISLAND	WUNYB
0211003	NY HARBOR	NY HARBOR	STATEN ISLAND	UNKNOWN
0110515		NEW YORK HARBOR	STATEN ISLAND	UNKNOWN
9206476	UNKNOWN	UNKNOWN	UNKNOWN	UNKNOWN
8504666	UNK	UNKNOWN	UNKNOWN	UNKNOWN

Hazardous Spills - MISC. SPILL CAUSES - Closed

FACILITY ID	FACILITY NAME	STREET	CITY	ZIP
9709485	M/V TEVAL	AT SEA	AT SEA	UNKNOWN
9600285	NEW YORK HARBOR	NEW YORK HARBOR	BAY RIDGE	UNKNOWN
9404620	BROOKLYN EXPWY	UNDER B'KLYN EXPWY	BRONX	UNKNOWN
9312787	BET 2ND & 3RD - 46 ST.	BET 2ND & 3RD - 46ST.	BRONX	UNKNOWN
1006871	COMMERCE PUMP STATION	COMMERCE RD	BRONX	UNKNOWN
9914811	POLE #18923	MANOR RD/HOLLYWOOD AVE	BROOKLYN	UNKNOWN
9908196	PIER 1	RED HOOK REMINAL	BROOKLYN	11231
9907586	VAULT 2488	45 DEBEVOISE PLACE	BROOKLYN	UNKNOWN
9906280	RED HOOK CONTAINER	RED HOOK CONTAINER	BROOKLYN	11231
9902448	MANHOLE 5354	3RD AVE WEST SIDE	BROOKLYN	UNKNOWN
9901346	OWLS HEAD WATER TREATMENT	UNKNOWN	BROOKLYN	11220
9813336	BUS #1037	ELI AV & EDISON AV	BROOKLYN	UNKNOWN
9808924	ST 112	OMIKORN VENTURE L	BROOKLYN	UNKNOWN
9801893	NEW YORK BAY	NEW YORK BAY	BROOKLYN	UNKNOWN
9709712	RED HOOK TERMINAL	BIRTH 9A NORTH	BROOKLYN	UNKNOWN
9613013	NEW YORK HARBOR	NY HARBOR 1 MI.W ROCKAWAY	BROOKLYN	UNKNOWN
9612318	GOWANUS EXPRESSWAY	GOWANUS EXPRESSWAY	BROOKLYN	UNKNOWN

9608443	BROOKLYN/QUEENS EXPWY	BROOKLYN QUEENS EXPRESSWAY	BROOKLYN	UNKNOWN
9604553	ROADWAY	BROOKLYN QUEENS EXPRESSWAY	BROOKLYN	UNKNOWN
9602674	CROSS HARBOR	BOX 182	BROOKLYN	UNKNOWN
9510467	DRIVER SERVICES CO	172 CARSON AVE	BROOKLYN	UNKNOWN
9505269	N. ELEANOR PL/WILLIAMBURG	MANHOLE #55915/ELEANOR PL	BROOKLYN	UNKNOWN
9403743	OFF SHORE-AMBROSE LIGHT	OFF SHORE-AMBROSE LIGHT	BROOKLYN	UNKNOWN
9314931	PIER 2 -	PIER 2	BROOKLYN	UNKNOWN
9308950	JAMAICA REGULATOR #3	JAMAICA REGULATOR #3	BROOKLYN	UNKNOWN
9307325	BAY RIDGE CHANNEL BUOY #9	BAY RIDGE CHANNEL BUOY #9	BROOKLYN	UNKNOWN
9307209	HILLARY STREET	HILLARY STREET	BROOKLYN	UNKNOWN
9306442	RED HOOK TERMINAL	RED HOOK TERMINAL	BROOKLYN	UNKNOWN
9304944	1604 LOTS 28 & 37-44 PLUS	1604 LOTS 28 & 37-44 PLUS	BROOKLYN	UNKNOWN
9213983	1149 SLAVEY AVENUE	1149 SLAVEY AVENUE	BROOKLYN	UNKNOWN
9213470	RED HOOK TERMINAL	RED HOOK TERMINAL-PIER II	BROOKLYN	UNKNOWN
9210698	2110 BOLTON STREET	2110 BOLTON STREET	BROOKLYN	UNKNOWN
9207289	LYNROCK NURSING HOME	LYNROCK NURSING HOME	BROOKLYN	UNKNOWN
9203867	280 ELDRIDGE ST	280 ELDRIDGE ST	BROOKLYN	UNKNOWN
9201537	241 N MAIN ST/TOP SHELF	241 N MAIN ST/TOP SHELF	BROOKLYN	UNKNOWN
9109020	RAMP TO I278	RAMP TO I278	BROOKLYN	UNKNOWN
8909082	BARGE CIBRO PHLDLPHIA/BKL	BAY RIDGE CHANNEL	BROOKLYN	UNKNOWN
8904460	PIER 7/BROOKLYN	PIER 7	BROOKLYN	UNKNOWN
8902282	PIER #2/PORTS & TRADES	PIER #2/ BROOKLYN	BROOKLYN	UNKNOWN
8702299	PIER # 5. / BROOKLYN	PIER # 5	BROOKLYN	11201
8607666	CHEVRON STATION / BROOKLY	CHEVRON/DRUM	BROOKLYN	UNKNOWN
8606856			BROOKLYN	UNKNOWN
8603007	39TH ST	39TH STREET	BROOKLYN	UNKNOWN
1201439	BROOKLYN CRUISE TERMINAL	BROOKLYN CRUISE TERMINAL	BROOKLYN	UNKNOWN
1113411	PORT NY/NJ	PORT	BROOKLYN	UNKNOWN
1101447	POLE # 62699	2715 ROUND ST	BROOKLYN	UNKNOWN
1100764	TRAFFIC ACCIDENT GOWANUS EXPRESSWAY	GOWANUS EXPRESSWAY	BROOKLYN	UNKNOWN
1012925	ROADWAY	WASHINGTON PLAZA	BROOKLYN	UNKNOWN
1009644	ROADWAY	WASHINGTON PLAZA	BROOKLYN	UNKNOWN
1009088	221422; S NY AVE	S NY AVE	BROOKLYN	UNKNOWN
1008878	221218; THIRD AVE	THIRD AVE	BROOKLYN	UNKNOWN
1008141	GOWANUS BAY/US POWER GEN	420 AND 2END AVE	BROOKLYN	UNKNOWN
1005512	NEWTOWN CREEK-BUCKEYE PIPE	ACROSS FROM THE BUCKEYE	BROOKLYN	UNKNOWN
1003496	TM # 78	NORTHSIDE OF MONTROSE AVE	BROOKLYN	UNKNOWN
1002941	ON ROADWAY	ON BQE BETWEEN	BROOKLYN	UNKNOWN
0912508	REGULATOR OH-6	BROOKLYN ARMY TERMINAL	BROOKLYN	UNKNOWN
0911165	GOWANUS EXPRESSWAY /HAMILTON EXPRESSWAY	GOWANUS EXPRESSWAY/HAMILTON EXPRESSWAY	BROOKLYN	UNKNOWN
0811073	TRANSFORMER VAULT	SURF AVE & 43RD ST	BROOKLYN	UNKNOWN
0808967	DRUM RUN	RYERSON AVE	BROOKLYN	UNKNOWN
0807442	BROOKLYN CRUISE TERMINAL	1 CRUIZE WAY	BROOKLYN	UNKNOWN
0804108	IN ROADWAY	GOWANUS EXPRESSWAY	BROOKLYN	UNKNOWN
0712922	BREE AVE AND BRIGGS AVE	BREE AVE AND BRIGGS AVE	BROOKLYN	UNKNOWN
0707471	I-278	3RD AVE EXIT	BROOKLYN	UNKNOWN
0706451	ONE PINT FROM AERIAL XFMR ON POLE	IN FRONT OF 230-50 EDGEWOOD AVE	BROOKLYN	UNKNOWN
0701967	SPRAGUE ENERGY TRUCK	2449 HALLWAY AVE	BROOKLYN	UNKNOWN
0701086	FORMER BUS YARD	CARLTON AVE	BROOKLYN	UNKNOWN
0701011	IN THE STREET	KENTH AVE	BROOKLYN	UNKNOWN
0611241	HESS TERMINAL	PORT STREET	BROOKLYN	UNKNOWN
0610884	PARKING LOT	909 PROMOTIONAL DEV. IND	BROOKLYN	UNKNOWN
0607043	DEP FACILITY	WEST SIDE OF DIGESTER BUI	BROOKLYN	UNKNOWN
0606084	UNKNOWN	UNKNOWN	BROOKLYN	UNKNOWN
0508865	GOWANAS EXPRESSWAY	MEDIAN MILE 3RD/6TH EXIT	BROOKLYN	UNKNOWN
0504736	MANHOLE #3394	TH AVE/38TH STREET	BROOKLYN	UNKNOWN
0504017	EASTBOUND-HAMILTON AVE EX	BROOKLYN QUEENS EXPRESSWAY	BROOKLYN	UNKNOWN
0503928	MANHOLE 23700	PALISADES AVE	BROOKLYN	UNKNOWN
0405408	BROOKLYN QUEENS EXPRSS.	WEST BOUND/BAYRIDGE EXIT	BROOKLYN	UNKNOWN
0400281	MANHOLE#66064	37TH STREET	BROOKLYN	UNKNOWN

0307966		QUEENS CO. HOSPITAL	BROOKLYN	UNKNOWN
0207970	OPPOSITE	1630 SEMARKS AVE	BROOKLYN	UNKNOWN
0203531		PLEASANT & METROPOLITAN	BROOKLYN	UNKNOWN
0105836	BROOKLYN PIER 3	ON A SHIP	BROOKLYN	UNKNOWN
0105447	NEW YORK HARBOUR	25TH STREET	BROOKLYN	11232
0104610	CORONA YARD	UNKNOWN	BROOKLYN	UNKNOWN
0030012	GOWANUS EXPRESSWAY	GOWANUS EXPRESSWAY	BROOKLYN	UNKNOWN
9601641	4TH AVE/40TH ST	4TH AVE/40TH ST	MANHATTAN	UNKNOWN
9501835	LOWER NEW YORK BAY	BUOY #9 AMBROSE CHANNEL	MANHATTAN	UNKNOWN
9307139	NY HARBOR	NY HARBOR	MANHATTAN	UNKNOWN
9301824	PIER # 7	PIER #7	MANHATTAN	10004
9312977	DDNEW YORK HARBOR ANCORAG	NEW YORK HARBOR	NEW YORK	UNKNOWN
0806423	NEW YORK HARBOR OUTER ANCHORAGE.	NEW YORK HARBOR	NEW YORK	UNKNOWN
9004086	UPPER NY HARBOR/S.I.	UPPER NY HARBOR	NEW YORK CITY	UNKNOWN
8912433	RED HOOK/BKLYN	RED HOOK	NEW YORK CITY	UNKNOWN
8902723	BROOKLYN/QUEENS EXPWY	BROOKLYN/QUEENS EXPWY	NEW YORK CITY	UNKNOWN
8901733	6TH ST & 27TH ST/BKLYN	6TH STREET & 27TH STREET	NEW YORK CITY	UNKNOWN
8810118	BLDG 3 SUB STATION/BKLYN	BLDG 3 SUB STATION	NEW YORK CITY	UNKNOWN
8801796	UPPER BAY RIDGE/MOBIL CHI	UPPER BAY RIDGE	NEW YORK CITY	UNKNOWN
8800406	UPPER NY HARBOR	UPPER BAY NY HARBOR	NEW YORK CITY	UNKNOWN
8709143	BKLYN QUEENS EXPWY/BKLYN	BKLYN QUEENS EXRESSWAY	NEW YORK CITY	UNKNOWN
8701134	RED HOOK / BROOKLYN	RED HOOK	NEW YORK CITY	11231
8605954	CONTAINMENT VESSEL	REDHOOK UNIVERSAL TERMIN.	NEW YORK CITY	UNKNOWN
0814069	AMBROSE CHANNEL LOWER BAY	UNK	NEW YORK CITY	UNKNOWN
9611493	STAPLETON ANCHORAGE	N.Y.HARBOR	NYC	UNKNOWN
9205930	NYC HARBOR	NYC HARBOR	NYC	UNKNOWN
8803546	GOWANUS CANAL	GOWANUS CANAL	NYC	UNKNOWN
9209743	177 WEST 26TH STREET	177 WEST 26TH STREET	QUEENS	UNKNOWN
9600389	BOUY	ROBINS BAY	ST GEORGE	UNKNOWN
9703851	NEW YORK HARBOR -UPPER	NEW YORK HARBOR -UPPER	STATEN HARBOR	UNKNOWN
9705377	HUDSON TANK TERMINAL	UNKNOWN	STATEN ISLAND	UNKNOWN
9414838	SANDY HOOK CHANNEL	SANDY HOOK CHANNEL	STATEN ISLAND	UNKNOWN
9312526	NY HARBOR ROBINS REEF	NY HARBOR ROBINS REEF	STATEN ISLAND	UNKNOWN
9111795	UPPER NY BAY	UPPER NEW YORK BAY	STATEN ISLAND	10301

Petroleum Bulk Storage Facilities

FACILITY ID	FACILITY NAME	STREET	CITY	ZIP
2-237280	1160 REALTY CO	1160 REALTY CO	BROOKLYN	UNKNOWN
2-289442	412 AVENUE E	412 AVENUE E	BROOKLYN	UNKNOWN
NY03182	DEPT OF PARKS		BROOKLYN	UNKNOWN
NY03579	EMANELS TRUCKING INC.	B USH TERMINAL	BROOKLYN	11232
NY07230	NEWS SYNDICATE	19109 3 AVE	BROOKLYN	UNKNOWN
NY08059	PORTS INTL TRADE & COMMC	B KLYN NY	BROOKLYN	11232
NY08254	R P L REALTY CO INC	530 1 AVE	BROOKLYN	UNKNOWN
NY08951	SECO MANAGEMENT	B KLYN NY	BROOKLYN	UNKNOWN

Hazardous Waste Generation or Transport Facilities

FACILITY ID	FACILITY NAME	STREET	CITY	ZIP
NY0000068171	NYSDOT	GOWANUS EXPRESSWAY	BROOKLYN	UNKNOWN
NYD981080914	BUSH TERMINAL PORTS & TERMINAL	FOOT OF 43RD ST - PUMP HOUSE	BROOKLYN	11232
NYD987027000	NYCTA	38TH ST	BROOKLYN	UNKNOWN
NYD991290453	SUPREME EQUIPMENT & SYSTEM CORP	49-02 1ST AVE	BROOKLYN	11232
NYP000788471	USEPA	ERRD	BROOKLYN	UNKNOWN
NYP000928168	CONSOLIDATED EDISON	1ST AVE & FOUNTAIN	BROOKLYN	UNKNOWN
NYP000928275	CONSOLIDATED EDISON	875 KAGERS AVE	BROOKLYN	UNKNOWN
NYP000928309	CONSOLIDATED EDISON	FOUNTAIN AVE & 1ST AVE	BROOKLYN	UNKNOWN
NYP000928846	CONSOLIDATED EDISON	MH 64217-BROOKLYN GRAND	BROOKLYN	UNKNOWN
NYP000928952	CONSOLIDATED EDISON	155TH & 34TH ST	BROOKLYN	UNKNOWN
NYP000929257	CONSOLIDATED EDISON	5 MARKS ST	BROOKLYN	UNKNOWN
NYP000929448	CONSOLIDATED EDISON	V119-1ST AVE & 169TH ST	BROOKLYN	UNKNOWN

NYP000935536	BELL ATLANTIC-NY		PIER 39 ST/BROOKLYN PORTS TERMINALS	BROOKLYN	11232
NYP003662186	NYCDEP		BTW 2ND & 3RD AVE	BROOKLYN	UNKNOWN
NYP003662491	NYCDEP HAZMAT		37TH ST	BROOKLYN	UNKNOWN
NYP004014015	CONSOLIDATED EDISON		MH3305-2ND AVE & W 28TH ST	BROOKLYN	UNKNOWN
NYP004057972	CONSOLIDATED EDISON		MH21248	BROOKLYN	UNKNOWN
NYP004059010	CONSOLIDATED EIDSON		N/S	BROOKLYN	UNKNOWN
NYP004070264	CONSOLIDATED EDISON		MH12645	BROOKLYN	UNKNOWN
NYP004074357	CONSOLIDATED EDISON		MH61205	BROOKLYN	UNKNOWN
NYP004076185	CONSOLIDATED EDISON		MH7746	BROOKLYN	UNKNOWN
NYP004136180	CONSOLIDATED EDISON		MH24778-E21ST CONCLAVE I	BROOKLYN	UNKNOWN
NYP004138608	CONSOLIDATED EDISON		S/E/C WILLOUGHBY LANE	BROOKLYN	UNKNOWN
NYP004161170	CON EDISON		3RD AVE 300FEET S OF 6TH AVE	BROOKLYN	11232
NYP004182911	CONSOLIDATED EDISON MH8843		MH 884390 90 ROSS ST	BROOKLYN	UNKNOWN
NYP004183331	CONSOLIDATED EDISON MH42983		MH42983 323 TANAKING AVE	BROOKLYN	UNKNOWN
NYP004190393	CONSOLIDATED EDISON MH45131		MH45131 35TH ST	BROOKLYN	UNKNOWN
NYP004192154	CONSOLIDATED EDISON MH27077		MH27077	BROOKLYN	UNKNOWN
NYP004194890	CONSOLIDATED EDISON MH58388		HEGEMAN AVE & HERZL AVE	BROOKLYN	UNKNOWN
NYP004198099	CONSOLIDATED EDISON		F/O 1802 & 1809 AVE & 618 ST	BROOKLYN	UNKNOWN
NYP004229801	CONSOLIDATED EDISON - MH 3525		EAST 22ND ST & NEW YORK AVE	BROOKLYN	UNKNOWN
NYR000071696	NYCTA		36TH ST PUMP RM	BROOKLYN	UNKNOWN
NYR000084301	NYSDOT		GOWANIS EXPY-D258113	BROOKLYN	UNKNOWN
NYR000091314	NYSDOT FIELD OFFICE D256492		GOWANIS EXP	BROOKLYN	UNKNOWN
NYR000140855	DLX INDUSTRIES		1970 INDUSTRIAL PARK ROAD	BROOKLYN	UNKNOWN
NYR000155622	NYSDOT BIN 106531I		I-278 OVER HAMILTON AVE	BROOKLYN	UNKNOWN
NYT370011207	SUPREME EQUIPMENT & SYSTEM CORPORATION		49-02 1ST AVENUE	BROOKLYN	11232
NY0000010363	NYCDOT		N/S	N/S	UNKNOWN
NYR000067843	NEW YORK CITY DEPT PARKS & RECREATION		11 ROSENGREV AVE	N/S	UNKNOWN
NYP000958322	VERIZON NEW YORK INC. MANHOLE		3 AVE	NEW YORK	UNKNOWN
NYP000960476	VERIZON NEW YORK INC.		THIRD AVE MANHOLE	NEW YORK	UNKNOWN
NYP004049482	CONSOLIDATED EDISON		4 IRVING PLACE RM 300	NEW YORK	UNKNOWN
NYP004068391	CONSOLIDATED EDISON		3RD AVE & ELLIS ST	NEW YORK	10020
NYP004120424	CONSOLIDATED EDISON		TM2403-N/S MESSERLE E/O 73RD	NEW YORK	UNKNOWN
NYP004003778	CONSOLIDATED EDISON		V815 - UNION AVE	QUEENS	UNKNOWN
NYP004009106	CONSOLIDATED EDISON		V 6724 - S E 33 ST	QUEENS	UNKNOWN
NYP004016879	CONSOLIDATED EDISON		TM1096-36TH ST & 5TH AVE	QUEENS	UNKNOWN

Historic Utility Sites

FACILITY ID	FACILITY NAME	STREET	CITY	ZIP
CE139	32ND ST	32ND ST	BROOKLYN	11232

Wastewater Discharges

FACILITY ID	FACILITY NAME	STREET	CITY	ZIP
NYU200022	NYCDEP OMNIBUS IV ORDER			UNKNOWN
NYU900073	NEW YORK CITY TRANSIT AUTH.			UNKNOWN

Air Releases

FACILITY ID	FACILITY NAME		STREET	CITY	ZIP
3604700161	MOT/ARMY		NO STREET ADDRESS	BROOKLYN	UNKNOWN
3604701043	MANHATTAN VALET		1804 2ND AVENUE	BROOKLYN	11208
3604703081	SUPREME EQUIPMENT & SYSTEM COR		49-02 1ST AVE	BROOKLYN	11232
NY047X4UE	SUPERIOR FIBRES INC	KINGS (B	NO STREET ADDRESS	NO CITY NAME	UNKNOWN
NY047XAXP	SHARMONT REALTY	KINGS (B	NO STREET ADDRESS	NO CITY NAME	UNKNOWN

Civil & Admin. Enforcement Docket Sites

FACILITY ID	FACILITY NAME	STREET	CITY	ZIP
NYD981080914	BUSH TERM PORTS & TERM	PUMP HOUSE-FOOT OF 43RD ST	BROOKLYN	11232

Hazardous waste codes presented in individual Toxic Information Profiles are defined below.

B002 Petroleum oil or other liquid containing 50 ppm or greater of PCBs but less than 500 ppm PCBs. This includes oil from electrical equipment whose PCB concentration is unknown, except for circuit breakers, reclosers and cable.

B003 Petroleum oil or other liquid containing 500 ppm or greater of PCBs.

B004 PCB Articles containing 50 ppm or greater of PCBs but less than 500 ppm PCBs excluding, small capacitors. This includes oil filled electrical equipment whose PCB concentration is unknown, except for circuit breakers, reclosers and cable

B005 PCB Articles containing 500 ppm or greater of PCBs, excluding small capacitors.

B006 PCB Transformers. "PCB Transformers" means any transformer that contains 500 ppm PCB or greater.

B007 Other PCB Wastes including contaminated soil, solids, sludges, clothing, rags, and dredge material.

B009

B010

D001 Solid waste that exhibits the characteristic of ignitability, but is not listed under any other hazardous waste code.

D002 Solid waste that exhibits the characteristic of corrosivity, but is not listed under any other hazardous waste code.

D003 Solid waste that exhibits the characteristic of reactivity, but is not listed under any other hazardous waste code.

D004 Arsenic

D005 Barium

D006 Cadmium

D007 Chromium

D008 Lead

D009 Mercury

D011 Silver

D018 BENZENE

D022 Chloroform

D035 Methyl ethyl ketone

D039 Tetrachloroethylene

F001 The following spent halogenated solvents used in degreasing: Tetrachloroethylene, trichloroethylene, methylene chloride, 1,1,1−trichloroethane, carbon tetrachloride, and chlorinated fluorocarbons; all spent solvent mixtures/blends used in degreasing containing, before use, a total of ten percent or more (by volume) of one or more of the above halogenated solvents or those solvents listed in F002, F004, and F005; and still bottoms from the recovery of these spent solvents and spent solvent mixtures. (T)

F002 The following spent halogenated solvents: Tetrachloroethylene, methylene chloride, trichloroethylene, 1,1,1−trichloroethane, chlorobenzene, 1,1,2−trichloro−1,2,2−trifluoroethane, ortho−dichlorobenzene, trichlorofluoromethane, and 1,1,2−trichloroethane; all spent solvent mixtures/blends containing, before use, a total of ten percent or more (by volume) of one or more of the above halogenated solvents or those listed in F001, F004, or F005; and still bottoms from the recovery of these spent solvents and spent solvent mixtures. (T)

F003 The following spent non−halogenated solvents: Xylene, acetone, ethyl acetate, ethyl benzene, ethyl ether, methyl isobutyl ketone, n−butyl alcohol, cyclohexanone, and methanol; all spent solvent mixtures/blends containing, before use, only the above spent non−halogenated solvents; and all spent solvent mixtures/blends containing, before use, one or more of the above non−halogenated solvents, and, a total of ten percent or more (by volume) of one or more of those solvents listed in F001, F002, F004, and F005; and still bottoms from the recovery of these spent solvents and spent solvent mixtures. (I)*

F005 The following spent non−halogenated solvents: Toluene, methyl ethyl ketone, carbon disulfide, isobutanol, pyridine, benzene, 2−ethoxyethanol, and 2−nitropropane; all spent solvent mixtures/blends containing, before use, a total of ten percent or more (by volume) of one or more of the above non−halogenated solvents or those solvents listed in F001, F002, or F004; and still bottoms from the recovery of these spent solvents and spent solvent mixtures. (I,T)

F007 Spent cyanide plating bath solutions from electroplating operations. (R, T)

K078

P044 Phosphorodithioic acid, O,O−dimethyl S−[2−(methylamino)−2−oxoethyl] ester

P071 Methyl parathion

P075 Nicotine, & salts

P081 Nitroglycerine (R)

P098 Potassium cyanide K(CN)

P105 Sodium azide

P120 Vanadium oxide V2O5

U002 Acetone (I)

U007 2−Propenamide

U075 Dichlorodifluoromethane

U080 Methane, dichloro−

U122 Formaldehyde

U123 Formic acid (C,T)

U132 Phenol, 2,2−methylenebis[3,4,6−trichloro−

U134 Hydrogen fluoride (C,T)

U144 Acetic acid, lead(2+) salt

U151 Mercury

U154 Methyl alcohol (I)

U161 Pentanol, 4−methyl−

U188 Phenol

U190 Phthalic anhydride

U196 Pyridine

U210 Ethene, tetrachloro−

U213 Tetrahydrofuran (I)

U228 Ethene, trichloro−

U239 Xylene (I)

U246 Cyanogen bromide (CN)Br

X900

X910

Source: U. S. Environmental Protection Agency

How Toxic Site Locations Are Mapped

Toxics Targeting maps toxic site locations on a digital version of the U. S. Census map or those used by local authorities using addresses and map coordinates provided by site owners/operators or government agencies. In order to allow site locations to be verified independently, the information used to map each site is presented in the first section of each Toxic Site Profile, along with a description of the mapping technique used and any address corrections that were made in order to locate toxic sites with incomplete or inadequate site location information. The mapping process is explained below.

Map Identification Number: 12 Site Name: Acme World Manufacturing, Inc.

Site Address: 55 Main Street Anytown, NY 11797

MAP LOCATION INFORMATION

Site location mapped by:

Address Matching

1) Most toxic sites are mapped by matching addresses provided by site owners/operators or government agencies with locations on a digital version of the street or parcel map. These site locations are identified with the method used to map them.

Note: Some sites have an address match location and a map coordinate location. Both locations are mapped because they can be equally correct.

or Map Coordinate

2) Some toxic sites are located using map coordinates provided by site owners/ operators or government agencies. These site locations are identified "map coordinate." Map coordinates for Toxic Wastewater Discharges, Toxic Release Inventory sites and Major Oil Storage Facilities should be considered suspect.

or Manual Mapping

or Site Visit

3) Incomplete addresses or map coordinates require some site locations to be determined by commercial street maps (manual mapping), site visits, map coordinates from other databases and address location services. Application of any of these methods is identified accordingly.

ADDRESS CHANGE INFORMATION

Revised Street: NO CHANGE

Revised zip code: NO CHANGE

4) Site addresses are sometimes corrected to eliminate obvious errors that prevent sites from being mapped. All address corrections are noted here.

Information Source Guide

Toxics Targeting's Environmental Reports contain government and other information compiled on 21 categories of reported known or potential toxic sites. Each toxic site database is described below with information detailing a) the source of the information, b) the date when each database is covered to and c) when *Toxics Targeting* obtained the information..

1) **National Priority List for Federal Superfund Cleanup:** Toxic sites nominated for cleanup under the Federal Superfund program. Annual compilation of special two-page detailed profiles of NPL sites. Also includes delisted NPL sites.
ASTM required.* Fannie Mae required.** Source: U. S. Environmental Protection Agency.[1]
Data attributes updated from: 7/20/2012. Data obtained by Toxics Targeting: 7/20/2012.
New Facilities updated through: 7/20/2012. Data obtained by Toxics Targeting: 7/20/2012.

2) **Inactive Hazardous Waste Disposal Site Registry:** New York State database that maintains information and aids decision making regarding the investigation and cleanup of toxic sites. The Registry's data includes two-page profiles noting site name, ID number, description, classification, cleanup status, types of cleanup, owner information, types and quantities of contaminants, and assessment of health and environmental problems. Also included are sites that qualify for possible inclusion on the Registry. These Registry Qualifying sites may or may not be on the Site Registry.
ASTM required.* Fannie Mae required.** Source: New York State Department of Environmental Conservation.[2]
Data attributes updated through: 6/19/2012. Data obtained by Toxics Targeting: 6/19/2012.
New Facilities updated to: 6/19/2012. Data obtained by Toxics Targeting: 6/19/2012.

3) **Corrective Action Activity (CORRACTS):** U. S. Environmental Protection Agency database of hazardous facilities regulated pursuant to the Resource Conservation and Recovery Act (RCRA).
ASTM required.* Fannie Mae required.** Source: U. S. Environmental Protection Agency[1]
Data attributes updated through: 5/9/2012. Data obtained by Toxics Targeting: 6/4/2012.
New facilities updated through: 5/9/2012. Data obtained by Toxics Targeting: 6/4/2012.

4) **CERCLIS:** Toxic sites listed in the Federal Comprehensive Environmental Response, Compensation and Liability Information System. Includes Active and No Further Remedial Action Planned (NFRAP) sites.
ASTM required.* Fannie Mae required.** Source: U. S. Environmental Protection Agency.[1]
Data attributes updated through: 11/28/2011. Data obtained by Toxics Targeting: 12/21/2011.
New Facilities updated through: 11/28/2011. Data obtained by Toxics Targeting: 12/21/2011.

5) **Brownfield Programs:** NYS programs for sites that are abandoned, idled or under-used industrial and/or commercial sites where expansion or redevelopment is complicated by real or perceived environmental contamination.
ASTM required.* Source: New York State Department of Environmental Conservation.[2]
Data attributes updated through: 6/19/2012. Data obtained by Toxics Targeting: 6/19/2012.
New Facilities updated to: 6/19/2012. Data obtained by Toxics Targeting: 6/19/2012.

(a) **Brownfield Cleanup Program (BCP)**
(b) **Voluntary Cleanup Program (VCP)**
(c) **Environmental Restoration Program (ERP)**

6) **Solid Waste Facilities:** a compilation of the following 2 databases:

(a) **NYS Solid Waste Registry:** which includes, but is not limited to, landfills, incinerators, transfer stations, recycling centers.
ASTM required.* Fannie Mae required.** Source: New York State Dept. of Environmental Conservation.[2]
Data updated to: 12/31/2001. Data obtained by Toxics Targeting: 3/16/2002.

(b) **1934 Solid Waste Disposal Site in New York City:** which includes sites operated by municipal authorities circa 1934. Source: City of New York Department of Sanitation (1984). The Waste Disposal Problem in New York City: A Proposal For Action.

7) **RCRA Hazardous Waste Treatment, Storage or Disposal Facility Databases:**

(a) **Manifest Information:** New York State database of hazardous waste facilities and shipments regulated by the DEC's Bureau of Hazardous Waste Facility Compliance pursuant to NYS Law and the Resource Conservation and Recovery Act (RCRA).
ASTM required.* Fannie Mae required.** Source: New York State Department of Environmental Conservation.[2]

New facilities updated through: 3/31/2012. New facilities obtained by Toxics Targeting: 6/7/2012.
Manifest transactions data updated to: 3/31/2012. Manifest transactions data obtained by Toxics Targeting: 6/7/2012.

(b) **RCRA Notifier & Violations Information:** U. S. Environmental Protection Agency database of hazardous facilities regulated pursuant to the Resource Conservation and Recovery Act (RCRA).
ASTM required.* Fannie Mae required.** Source: U. S. Environmental Protection Agency[1]
New facilities updated through: 5/9/2012. Data obtained by Toxics Targeting: 6/4/2012.
Data attributes updated through: 5/9/2012. Data obtained by Toxics Targeting: 6/4/2012.

8) **Spills Information Database:** Spills reported to the DEC as required by one or more of the following: Article 12 of the Navigation Law, 6 NYCRR Section 613.8 (from Petroleum Bulk Storage Regulations) or 6 NYCRR Section 595.2 (from Chemical Bulk Storage Regulations). This database includes both *active* and *closed* spills.
ASTM required.* Fannie Mae.** Source: NYS Department of Environmental Conservation.[2]

New spills through: 6/17/2012 New spills data obtained by Toxics Targeting: 6/17/2012
Spill attribute data through: 6/17/2012 Spill attribute data obtained by Toxics Targeting: 6/17/2012

Active spills: paperwork not completed. Closed spills: paperwork completed.
Both active and closed spills may or may not have been cleaned up (see Date Cleanup Ceased in spill profiles).

9) **Major Oil Storage Facilities:** NYS database of facilities licensed pursuant to Article 12 of the Navigation Law, 6NYCRR Parts 610 and 17NYCRR Part 30, such as onshore facilities or vessels, with petroleum storage capacities equal to or greater than four hundred thousand gallons. **Tank & other data withheld by NYSDEC as of 4/1/2002**.
ASTM required.* Fannie Mae required.** Source: New York State Department of Environmental Conservation.[2]

Data updated through: 6/4/2012. Data obtained by Toxics Targeting: 6/4/2012.

10) **Petroleum Bulk Storage Facilities:** a compilation of local and state databases of aboveground and underground petroleum storage tank facilities.

(a) **NYS Petroleum Bulk Storage Database:** This includes all New York State counties except Cortland, Nassau, Rockland, Suffolk, and Westchester. ASTM required.* Fannie Mae required.**
Source: NYS Department of Environmental Conservation.[2]
New facilities updated through: 6/4/2012. Data obtained by Toxics Targeting: 6/4/2012.
Tank data updated through: 6/4/2012. Data obtained by Toxics Targeting: 6/4/2012.

(b) **New York City Fire Department Tank Data:** **Data has been withheld by the NYC Fire Dept.**
Source: New York City Fire Department. Data obtained by Toxics Targeting: 2/18/1997

11) **RCRA Hazardous Waste Generators and/or Transporters Databases:**

(a) **Manifest Information:** New York State database of hazardous waste facilities and shipments regulated by the NYS Department of Environmental Conservation's Bureau of Hazardous Waste Facility Compliance pursuant to New York State Law.
ASTM required.* Fannie Mae required.** Source: New York State Department of Environmental Conservation.[2]

New facilities updated through: 3/31/2012 . New facilities obtained by Toxics Targeting: 6/7/2012.
Manifest transactions data updated to: 3/31/2012. Manifest transactions data obtained by Toxics Targeting: 6/7/2012.

(b) **RCRA Notifier & Violations Information:** U. S. Environmental Protection Agency database of hazardous facilities regulated pursuant to the Resource Conservation and Recovery Act (RCRA).
ASTM required.* Fannie Mae required.** Source: U. S. Environmental Protection Agency[1]

New facilities updated through: 5/9/2012. Data obtained by Toxics Targeting: 6/4/2012.
Data attributes updated through: 5/9/2012. Data obtained by Toxics Targeting: 6/4/2012.

12) **Chemical Bulk Storage Facilities:** New York State database of facilities compiled pursuant to 6NYCRR Part 596 that store regulated substances listed in 6NYCRR Part 597 in aboveground tanks with capacities greater than 185 gallons and /or in underground tanks of any size. **Tank & other data withheld by NYSDEC as of 4/1/2002**.
ASTM required.* Fannie Mae required.** Source: New York State Department of Environmental Conservation.[2]
Data updated through: 6/4/2012. Data obtained by Toxics Targeting: 6/4/2012.

13) **Historic New York City Utility Facilities (1898 to 1950):** An inventory of selected power generating stations, manufactured gas plants, gas storage facilities, maintenance yards and other gas and electric utility sites identified in various historic documents, maps and annual reports of New York utility companies, including: Sanborn Fire Insurance Maps of NYC (1898-1950); Consolidated Edison Co. Annual Reports (1922-1939); Consolidated Edison Co. Map: "Boroughs of Manhattan and the Bronx Showing Distribution Mains of the New York Edison Co.," (1922); and Consolidated Edison document: "Generating and Annex Stations," (1911).

14) **Hazardous Substance Waste Disposal Site Study:** NYS database of waste disposal sites that may pose threats to public health or the environment, but could not be remediated using monies from the Hazardous Waste Remedial Fund.
Source: New York State Department of Environmental Conservation.[2]
Data updated to: 5/16/2000. Data obtained by Toxics Targeting: 5/16/2000.

15) **Toxic Release Inventory (TRI):** Federal database of manufacturing facilities required under Section 313 of the Federal Emergency Planning and Community Right-to-Know Act to report releases to the air, water and land of any specifically listed toxic chemical. See Fannie Mae requirement** below.
Source: U. S. Environmental Protection Agency.[1] / NYS Department of Environmental Conservation[2]
Data updated through: 3/8/2004. Data obtained by Toxics Targeting: 3/25/2004

16) **Toxic Wastewater Discharges (Permit Compliance System):** Federal database of discharges of wastewater to surface waters and groundwaters. See Fannie Mae requirement** below. Source: U. S. Environmental Protection Agency.[1]
Data updated through: 6/17/2004. Data obtained by Toxics Targeting: 7/19/2004.

17) **Air Discharge Facilities:** EPA AIRS database containing address information on each air emission facility and the type of air pollutant emission it is. Compliance information is also provided on each pollutant as well as the facility itself.
See Fannie Mae requirement** below. Source: U. S. Environmental Protection Agency[1]
Data updated through: 11/24/1999. Data obtained by Toxics Targeting: 1/6/2000

18) **Civil Enforcement & Administrative Docket:** This database is the U. S. EPA's system for tracking administrative and civil judiciary cases filed on behalf of the agency by the Department of Justice. Fannie Mae required.**
Source: U. S. Environmental Protection Agency.[1]
New Sites through: 10/14/1999.
Data updated through: 10/14/1999. Data obtained by Toxics Targeting: 11/18/1999.

19) **New York City Environmental Quality Review (CEQR) – E Designation Sites:** These sites are parcels assigned a special environmental ("E") designation under the CEQR process. E designation requires specific protocols that must be followed. Source: New York City Department of Planning[3]
Data updated through: 6/21/2012. Data obtained by Toxics Targeting: 7/2/2012

20) **Emergency Response Notification System (ERNS):** Federal database of spills compiled by the Emergency Response Notification System. On-site searches only.
ASTM required.* See Fannie Mae requirement** below. Source: U. S. Environmental Protection Agency.[1]
Data updated through: 1/31/2000. Data obtained by Toxics Targeting: 2/15/2000

21) **Remediation Site Borders:** Remediation site borders reported by NYSDEC.
Source: New York State Department of Environmental Conservation.[2]
Updated through: 4/8/2009. Data obtained by Toxics Targeting: 7/21/2009.

* American Society of Testing Materials: Standard Practice on Environmental Site Assessments: Phase I Environmental Site Assessment Process (E1527-05).

** Fannie Mae's Part X Environmental Hazards Management Procedures specify 1.0 mile searches for "any state or Federal list of hazardous waste sites (e.g. CERCLIS, HWDMS etc.)." Searches for the property and adjacent properties are specified for "chemical manufacturing plants," "obvious high risk neighbors engaging in storing or transporting hazardous waste, chemicals or substances" and "...any documented or visible evidence of dangerous waste handling... (e.g. stressed vegetation, stained soil, open or leaking containers, foul fumes or smells, oily ponds, etc." Searches for property and adjacent properties can include sites up to a quarter mile away (W. Hayward, Director, Multi-Family Business Planning and Control, Fannie Mae, personal communication, 5/94).

[1]U. S. Environmental Protection Agency, 290 Broadway, NY, NY 10007-1866.

[2]NYS Department of Environmental Conservation, 625 Broadway, Albany, NY 12233.

[3]New York City Department of City Planning, 22 Reade St, New York, NY 10007-1216

APPENDIX E
LOCAL RECORDS

CLICK HERE TO SIGN UP FOR BUILDINGS NEWS

NYC Department of Buildings

Application Details

Premises: 892 3 AVENUE BROOKLYN
BIN: 3336897 **Block:** 683 **Lot:** 1

Job No: 301433125
Document: 01 OF 1
Job Type: A2 - ALTERATION TYPE 2

Document Overview | Items Required | Virtual Job Folder | All Permits | Schedule A | Schedule B
Fees Paid | Forms Received | All Comments | C/O Summary | Plumbing Inspections
Crane Information | Plan Examination
After Hours Variance Permits

This job is not subject to the Department's Development Challenge Process. For any issues, please contact the relevant borough office.

Last Action: PERMIT ISSUED - PARTIAL JOB 04/10/2003 (Q)

Application approved on: 11/14/2002

Pre-Filed: 10/31/2002 **Building Type:** Other **Estimated Total Cost:** $6,000.00
Date Filed: 11/06/2002 **Fee Structure:** STANDARD **Filing Method:** PC-FILED
Review is requested under Building Code: 1968

Job Description Comments

1 Location Information (Filed At)

House No(s): 67 **Street Name:** 34 STREET
Borough: Brooklyn **Block:** 683 **Lot:** 1 **BIN:** 3336897 **CB No:** 307
Work on Floor(s): 006 **Apt/Condo No(s):** **Zip Code:** 11232

2 Applicant of Record Information

Name: Boris Levin
Business Name: Klein, Levin Associates **Business Phone:** 718-339-9116
Business Address: 1839 Ocean Parkway Brooklyn NY 11223 **Business Fax:**
E-Mail: **Mobile Telephone:**
License Number: 073350

Applicant Type: ☒ P.E. ☐ R.A ☐ Sign Hanger ☐ Other

Directive 14 Applicant
Not Provided
Previous Applicant of Record
Not Applicable

3 Filing Representative

Name: Ruth Klein
Business Name: Klein, Levin Associates **Business Phone:** 718-339-9116
Business Address: 1839 Ocean Parkway Brooklyn NY 11223 **Business Fax:**

Business Address: 1999 Ocean Parkway Brooklyn NY 11223 **Business Fax:**

E-Mail: **Mobile Telephone:**

Registration Number:

4 Filing Status

Click Here to View

5 Job Types

☐ **Alteration Type 1**
- ☐ Change in Exits/Egress
- ☐ Change in Number of Stories
- ☐ Change in Number of Dwelling Units
- ☐ Change in Room Count / Dwelling Units
- ☐ Change in Occupancy / Use
- ☐ Change inconsistent with current Cert. of Occup.

☐ **New Building**

☒ **Alteration Type 2**

☐ **Alteration Type 3**

☐ **Sign**

☐ **Full Demolition**

☐ **Subdivision: Improved**

☐ **Subdivision: Condo**

☐ **Alteration Type 1, OT "No Work"** **Directive 14 acceptance requested?** ☒ Yes ☐ No

6 Work Types

☐ **BL - Boiler** ☐ **FA - Fire Alarm** ☐ **FB - Fuel Burning** ☐ **FS - Fuel Storage**

☐ **FP - Fire Suppression** ☒ **MH - Mechanical** ☐ **PL - Plumbing** ☐ **SD - Standpipe**

☒ **SP - Sprinkler** ☐ **EQ - Construction Equipment** ☐ **CC - Curb Cut**

☐ **OT - Other**

7 Plans/Construction Documents Submitted

Plans Page Count: Not Provided

8 Additional Information

Enlargement proposed?

☒ No ☐ Yes ☐ Horizontal ☐ Vertical

9 Additional Considerations, Limitations or Restrictions

Yes	No		
☐	☐	**Structural peer review required per BC §1627**	**Peer Reviewer License No.(P.E.):**
☐	☒	**Filed to Comply with Local Law**	**Local Law No./Year:**
☐	☒	**Other, Specify:**	
☐	☐	**Restrictive Declaration / Easement**	
☐	☐	**Zoning Exhibit Record (I,II,III,etc)**	
☐	☒	**Landmark**	
☐	☐	**Filed to Address Violation(s)**	
☐	☒	**Legalization**	
☐	☐	**"Little E" Hazmat Site**	
☐	☐	**Unmapped Street**	
☐	☒	**Adult Establishment**	
☐	☐	**Compensated Development (Inclusionary Housing)**	
☐	☐	**Low Income Housing (Inclusionary Housing)**	
☐	☒	**Single Room Occupancy (SRO) Multiple Dwelling**	

Yes	No	
☐	☐	**Included in LMCCC**
☐	☒	**Infill Zoning**
☐	☒	**Loft Board**
☐	☒	**Quality Housing**

☐	☐	**Filing includes Lot Merger / Reapportionment (If Yes,17)**
☐	☐	**Includes permanent removal of standpipe, sprinkler or fire suppression related systems**
☐	☐	**Work includes partial demolition as defined in AC §28-101.5**
☐	☒	**Structural Stability affected by proposed work**
☐	☐	**Work includes lighting fixture and/or controls, installation or replacement. [§ECC 404 and 505]**
☐	☒	**Site Safety Job / Project**

BSA Calendar No.(s):

CPC Calendar No.(s):

10 NYCECC Compliance ***New York City Energy Conservation Code*** **(Applicant Statement)**

Not Provided

11 Job Description

Installation of spray booth. No change in use, egress or occupancy under this a pplication.

Related BIS Job Numbers:

Primary application Job Number:

12 Zoning Characteristics

District(s): M3-1 - HEAVY MANUFACTURING DISTRICT (LOW PERFORMANCE)

Overlay(s):

Special District(s):

Map No.: 16b **Street legal width (ft.):** **Street status:** ☒ Public ☐ Private

Zoning lot includes the following tax lots: Not Provided

13 Building Characteristics

		2008 Code Designations?
Occupancy Classification: Existing:	COM - COMMERCIAL BUILDINGS - OLD CODE	☐ Yes ☒ No
Proposed:		☐ Yes ☐ No
Construction Classification: Existing:	2: FIRE-PROTECTED STRUCTURES	☐ Yes ☒ No
Proposed:	2: FIRE-PROTECTED STRUCTURES	☐ Yes ☒ No
Multiple Dwelling Classification: Existing:		
Proposed:		
Building Height (ft.): Existing:		
Proposed:		
Building Stories: Existing:		
Proposed:		
Dwelling Units: Existing:		
Proposed:		

Mixed use building? ☐ Yes ☐ No

14 Fill

☐ Not Applicable ☐ Off-Site ☐ On-Site ☐ Under 300 cubic yards

15 Construction Equipment

Not Applicable

16 Curb Cut Description

Not Applicable

17 Tax Lot Characteristics

Not Provided

18 Fire Protection Equipment

Not Applicable

19 Open Spaces

20 Site Characteristics

Not Provided

21 Demolition Details

Not Applicable

22 Asbestos Abatement Compliance

- ☐ **The scope of work requires related asbestos abatement as defined in the regulations of the NYC Department of Environmental Protection (DEP).**
- ☐ **The scope of work does not require related asbestos abatement as defined in the regulations of the NYC DEP.**
- ☐ **The scope of work is exempt from the asbestos requirement as defined in the regulations promulgated by the NYC DEP (15 RCNY 1-23(b)).**

23 Signs

Not Applicable

24 Comments

25 Applicant's Statements and Signatures (See paper form or check Forms Received)

Yes	No	
☐	☐	**For New Building and Alteration 1 applications filed under the 2008 NYC Building Code only: does this building qualify for high-rise designation?**
☐	☐	**Directive 14 applications only: I certify that the construction documents submitted and all construction documents related to this application do not require a new or amended Certificate of Occupancy as there is no change in use, exits, or occupancy.**

26 Owner's Information

Name: Bruce Federman

Relationship to Owner: owner

Business Name: Industry City Associates

Business Phone: 718-965-6450

Business Address: 241 37th Street Brooklyn NY 11232

Business Fax:

E-Mail:

Owner Type: PARTNERSHIP

Non Profit: ☐ Yes ☒ No

Yes	No	
☐	☐	**Owner's Certification Regarding Occupied Housing (Remain Occupied)**
☐	☒	**Owner's Certification Regarding Occupied Housing (Rent Control / Stabilization)**
☐	☒	**Owner DHCR Notification**
☐	☐	**Owner's Certification for Adult Establishment**
☐	☐	**Owner's Certification for Directive 14 (if applicable)**

If you have any questions please review these Frequently Asked Questions, the Glossary, or call the 311 Citizen Service Center by dialing 311 or (212) NEW YORK outside of New York City.

CLICK HERE TO SIGN UP FOR BUILDINGS NEWS

NYC Department of Buildings

Application Details

Premises: 892 3 AVENUE BROOKLYN
BIN: 3336897 **Block:** 683 **Lot:** 1

Job No: 310159379
Document: 01 OF 1
Job Type: A2 - ALTERATION TYPE 2

Document Overview | Items Required | Virtual Job Folder | All Permits | Schedule A | Schedule B
Fees Paid | Forms Received | All Comments | C/O Summary | Plumbing Inspections
Crane Information | Plan Examination
After Hours Variance Permits

This job is not subject to the Department's Development Challenge Process. For any issues, please contact the relevant borough office.

Last Action: PERMIT ISSUED - ENTIRE JOB/WORK 11/18/2008 (R)

Application approved on: 06/20/2008

Pre-Filed: 06/17/2008 **Building Type:** Other **Estimated Total Cost:** $6,000.00
Date Filed: 06/17/2008 **Fee Structure:** STANDARD **Filing Method:** E-FILED
Review is requested under Building Code: Prior-to-1968

Job Description Comments

1 Location Information (Filed At)

House No(s): 32 **Street Name:** 33RD STREET
Borough: Brooklyn **Block:** 683 **Lot:** 1 **BIN:** 3336897 **CB No:** 307
Work on Floor(s): 3 **Apt/Condo No(s):** **Zip Code:** 11232

2 Applicant of Record Information

Name: DONALD FRIEDLANDER
Business Name: CONSULTING ENGINEERS **Business Phone:** 718-698-7545
Business Address: 1091 WILLOWBROOK ROAD STATEN ISLAND NY 10314 **Business Fax:**
E-Mail: **Mobile Telephone:**
License Number: 046665
Applicant Type: ☒ P.E. ☐ R.A ☐ Sign Hanger ☐ Other

Directive 14 Applicant
Not Provided
Previous Applicant of Record
Not Applicable

3 Filing Representative

Name: JOHN PIETROMONICO
Business Name: FIRE VIOLATION SERVICE **Business Phone:** 718-980-4855

Business Address: 1300 HYLAN BLVD. STATEN ISLAND NY 10305 **Business Fax:**
E-Mail: **Mobile Telephone:**
Registration Number: P88674

4 Filing Status

Click Here to View

5 Job Types

- ☐ **Alteration Type 1**
  - ☐ Change in Exits/Egress
  - ☐ Change in Number of Stories
  - ☐ Change in Number of Dwelling Units
  - ☐ Change in Room Count / Dwelling Units
  - ☐ Change in Occupancy / Use
  - ☐ Change inconsistent with current Cert. of Occup.
- ☐ **New Building**
- ☒ **Alteration Type 2**
- ☐ **Alteration Type 3**
- ☐ **Sign**
- ☐ **Full Demolition**
- ☐ **Subdivision: Improved**
- ☐ **Subdivision: Condo**
- ☐ **Alteration Type 1, OT "No Work"**

Directive 14 acceptance requested? ☒ Yes ☐ No

6 Work Types

- ☐ **BL - Boiler**
- ☐ **FA - Fire Alarm**
- ☐ **FB - Fuel Burning**
- ☐ **FS - Fuel Storage**
- ☐ **FP - Fire Suppression**
- ☒ **MH - Mechanical**
- ☐ **PL - Plumbing**
- ☐ **SD - Standpipe**
- ☒ **SP - Sprinkler**
- ☐ **EQ - Construction Equipment**
- ☐ **CC - Curb Cut**
- ☒ **OT -** GEN. CONSTR

7 Plans/Construction Documents Submitted

Plans Page Count: Not Provided

8 Additional Information

Enlargement proposed?

☒ No ☐ Yes ☐ Horizontal ☐ Vertical

9 Additional Considerations, Limitations or Restrictions

Yes	No		
☐	☐	**Structural peer review required per BC §1627**	**Peer Reviewer License No.(P.E.):**
☐	☒	**Filed to Comply with Local Law**	**Local Law No./Year:**
☐	☒	**Other, Specify:**	
☐	☒	**Restrictive Declaration / Easement**	
☐	☒	**Zoning Exhibit Record (I,II,III,etc)**	
☐	☒	**Landmark**	
☐	☐	**Filed to Address Violation(s)**	
☐	☒	**Legalization**	
☐	☒	**"Little E" Hazmat Site**	
☐	☒	**Unmapped Street**	
☐	☒	**Adult Establishment**	
☐	☒	**Compensated Development (Inclusionary Housing)**	
☐	☒	**Low Income Housing (Inclusionary Housing)**	
☐	☒	**Single Room Occupancy (SRO) Multiple Dwelling**	
☐	☒	**Filing includes Lot Merger / Reapportionment (If Yes,17)**	
☐	☐	**Includes permanent removal of standpipe, sprinkler or fire suppression related systems**	
☐	☐	**Work includes partial demolition as defined in AC §28-101.5**	
☐	☒	**Structural Stability affected by proposed work**	
☐	☐	**Work includes lighting fixture and/or controls, installation or replacement. [§ECC 404 and 505]**	

Yes	No		
☐	☒	**Included in LMCCC**	
☐	☒	**Infill Zoning**	
☐	☒	**Loft Board**	
☐	☒	**Quality Housing**	

☐ ☒ **Site Safety Job / Project**

BSA Calendar No.(s):

CPC Calendar No.(s):

10 NYCECC Compliance ***New York City Energy Conservation Code*** **(Applicant Statement)**

☐ **To the best of my knowledge, belief and professional judgment, this application is in compliance with the NYCECC.**

☐ **Energy analysis is on another job number:**

Yes No

☐ ☐ **This application is, or is part of, a project that utilizes trade-offs among different major systems**

☐ ☐ **This application utilizes trade-offs within a single major system**

☒ **To the best of my knowledge, belief and professional judgment, all work under this application is exempt from the NYCECC in accordance with one of the following:**

☒ **An alteration but not a substantial alteration**

☐ **The work is an alteration of State or National historic building.**

☐ **The scope of work is entirely in a low-energy building and is limited to the building envelope.**

☐ **The scope of work does not affect the energy use of the building.**

☐ **This is a post-approval amendment and exempt under a prior edition of the energy code.**

11 Job Description

INSTALL PAINT SPRAY BOOTH ON 3RD FLOOR. NO CHANGE TO ZONING,EGRESS OR OCCUPANCY

Related BIS Job Numbers:

Primary application Job Number:

12 Zoning Characteristics

District(s): M3-1 - HEAVY MANUFACTURING DISTRICT (LOW PERFORMANCE)

Overlay(s):

Special District(s):

Map No.: 16b **Street legal width (ft.):** 60 **Street status:** ☒ Public ☐ Private

Zoning lot includes the following tax lots: Not Provided

13 Building Characteristics

		2008 Code Designations?
Occupancy Classification: Existing:	COM - COMMERCIAL BUILDINGS - OLD CODE	☐ Yes ☒ No
Proposed:	COM - COMMERCIAL BUILDINGS - OLD CODE	☐ Yes ☒ No
Construction Classification: Existing:	1: FIREPROOF STRUCTURES	☐ Yes ☒ No
Proposed:	1: FIREPROOF STRUCTURES	☐ Yes ☒ No
Multiple Dwelling Classification: Existing:		
Proposed:		
Building Height (ft.): Existing:	72	
Proposed:		
Building Stories: Existing:	6	
Proposed:	6	
Dwelling Units: Existing:		
Proposed:		

Mixed use building? ☐ **Yes** ☐ **No**

14 Fill

☒ **Not Applicable** ☐ **Off-Site** ☐ **On-Site** ☐ **Under 300 cubic yards**

15 Construction Equipment

Not Applicable

16 Curb Cut Description

Not Applicable

17 Tax Lot Characteristics

Not Provided

18 Fire Protection Equipment

Not Applicable

19 Open Spaces

20 Site Characteristics

Yes	No		Yes	No	
☐	☒	Tidal / Fresh Water Wetlands	☐	☒	Fire District
☐	☒	Urban Renewal	☐	☒	Flood Hazard Area

21 Demolition Details

Not Applicable

22 Asbestos Abatement Compliance

- ☐ **The scope of work requires related asbestos abatement as defined in the regulations of the NYC Department of Environmental Protection (DEP).**
- ☐ **The scope of work does not require related asbestos abatement as defined in the regulations of the NYC DEP.**
- ☐ **The scope of work is exempt from the asbestos requirement as defined in the regulations promulgated by the NYC DEP (15 RCNY 1-23(b)).**

23 Signs

Not Applicable

24 Comments

25 Applicant's Statements and Signatures **(See paper form or check Forms Received)**

Yes	No	
☐	☐	**For New Building and Alteration 1 applications filed under the 2008 NYC Building Code only: does this building qualify for high-rise designation?**
☐	☐	**Directive 14 applications only: I certify that the construction documents submitted and all construction documents related to this application do not require a new or amended Certificate of Occupancy as there is no change in use, exits, or occupancy.**

26 Owner's Information

Name: JULIUS A CHABBOTT

Relationship to Owner: MANAGER

Business Name: 1-10 INDUSTRY ASSOCIATES, LLC. **Business Phone:** 718-965-6450

Business Address: 882 THIRD AVENUE BKLYN NY 11232 **Business Fax:**

E-Mail: **Owner Type:** PARTNERSHIP

Non Profit: ☐ Yes ☒ No

Yes	No	
☐	☐	**Owner's Certification Regarding Occupied Housing (Remain Occupied)**
☐	☒	**Owner's Certification Regarding Occupied Housing (Rent Control / Stabilization)**
☐	☒	**Owner DHCR Notification**
☐	☒	**Owner's Certification for Adult Establishment**
☐	☐	**Owner's Certification for Directive 14 (if applicable)**

Metes and Bounds

To view metes and bounds, see the Plot Diagram (form PD-1). A scanned image may be available here.

If you have any questions please review these Frequently Asked Questions, the Glossary, or call the 311 Citizen Service Center by dialing 311 or (212) NEW YORK outside of New York City.

CLICK HERE TO SIGN UP FOR BUILDINGS NEWS

NYC Department of Buildings

Application Details

Premises: 892 3 AVENUE BROOKLYN
BIN: 3336897 **Block:** 683 **Lot:** 1

Job No: 300735408
Document: 01 OF 1
Job Type: A2 - ALTERATION TYPE 2

Document Overview | Items Required | Virtual Job Folder | All Permits | Schedule A | Schedule B
Fees Paid | Forms Received | All Comments | C/O Summary | Plumbing Inspections
Crane Information | Plan Examination | Print Letter of Completion
After Hours Variance Permits

This job is not subject to the Department's Development Challenge Process. For any issues, please contact the relevant borough office.

Last Action: SIGNED OFF 05/14/2004 (X)

Application approved on: 07/07/1998

Pre-Filed: 05/28/1998 **Building Type:** Other **Estimated Total Cost:** $6,000.00
Date Filed: 05/28/1998 **Fee Structure:** STANDARD **Filing Method:** PAPER
Review is requested under Building Code: 1968

Job Description Comments

1 Location Information (Filed At)

House No(s): 67 **Street Name:** 34 STREET
Borough: Brooklyn **Block:** 683 **Lot:** 1 **BIN:** 3336897 **CB No:** 307
Work on Floor(s): 6 **Apt/Condo No(s):** **Zip Code:** 11232

2 Applicant of Record Information

Name: TAI LAWAL
Business Name: CITYWIDE BUILDING CONSULTANTS **Business Phone:** 212-343-2009
Business Address: 373 BROADWAY, SUITE E#6 NY NY 10013 **Business Fax:**
E-Mail: **Mobile Telephone:**
License Number: 022694

Applicant Type: ☐ P.E. ☒ R.A ☐ Sign Hanger ☐ Other

Directive 14 Applicant

Name: TAI LAWAL
Business Name: CITYWIDE BUILDING CONSULTANTS **Business Phone:** 212-343-2009
Business Address: 373 BROADWAY, SUITE E#6 NY NY 10013 **Business Fax:**
E-Mail: **Mobile Telephone:**
Applicant Type: RA **License Number:** 022694

Previous Applicant of Record

Not Applicable

Not Applicable

3 Filing Representative

Name: VERONICA/CHARLE ROBERTSON/IJADUOLA
Business Name: CITYWIDE BUILDING CONSULTANTS
Business Phone: 212-343-2009
Business Address: 373 BROADWAY, SUITE E#6 NY NY 10013
Business Fax:
E-Mail:
Mobile Telephone:
Registration Number:

4 Filing Status

Click Here to View

5 Job Types

☐ **Alteration Type 1**
- ☐ Change in Exits/Egress
- ☐ Change in Number of Stories
- ☐ Change in Number of Dwelling Units
- ☐ Change in Room Count / Dwelling Units
- ☐ Change in Occupancy / Use
- ☐ Change inconsistent with current Cert. of Occup.

☐ **New Building**
☒ **Alteration Type 2**
☐ **Alteration Type 3**
☐ **Sign**
☐ **Full Demolition**
☐ **Subdivision: Improved**
☐ **Subdivision: Condo**

☐ **Alteration Type 1, OT "No Work"**
Directive 14 acceptance requested? ☒ Yes ☐ No

6 Work Types

☐ **BL - Boiler**
☐ **FA - Fire Alarm**
☐ **FB - Fuel Burning**
☐ **FS - Fuel Storage**
☐ **FP - Fire Suppression**
☒ **MH - Mechanical**
☐ **PL - Plumbing**
☐ **SD - Standpipe**
☐ **SP - Sprinkler**
☐ **EQ - Construction Equipment**
☐ **CC - Curb Cut**
☒ **OT -** GC

7 Plans/Construction Documents Submitted

Plans Page Count: Not Provided

8 Additional Information

Enlargement proposed?

☒ No ☐ Yes ☐ Horizontal ☐ Vertical

9 Additional Considerations, Limitations or Restrictions

Yes	No		
☐	☐	**Structural peer review required per BC §1627**	**Peer Reviewer License No.(P.E.):**
☐	☒	**Filed to Comply with Local Law**	**Local Law No./Year:**
☐	☒	**Other, Specify:**	
☐	☐	**Restrictive Declaration / Easement**	
☐	☐	**Zoning Exhibit Record (I,II,III,etc)**	
☐	☒	**Landmark**	
☐	☐	**Filed to Address Violation(s)**	
☐	☐	**Legalization**	
☐	☒	**"Little E" Hazmat Site**	
☐	☐	**Unmapped Street**	
☐	☐	**Adult Establishment**	
☐	☐	**Compensated Development (Inclusionary Housing)**	
☐	☐	**Low Income Housing (Inclusionary Housing)**	
☐	☒	**Single Room Occupancy (SRO) Multiple Dwelling**	
☐	☐	**Filing includes Lot Merger / Reapportionment (If Yes,17)**	
☐	☐	**Includes permanent removal of standpipe, sprinkler or fire suppression related systems**	

Yes	No	
☐	☐	**Included in LMCCC**
☐	☒	**Infill Zoning**
☐	☒	**Loft Board**
☐	☒	**Quality Housing**

☐ ☐ **Work includes partial demolition as defined in AC §28-101.5**
☐ N **Structural Stability affected by proposed work**
☐ ☐ **Work includes lighting fixture and/or controls, installation or replacement. [§ECC 404 and 505]**
☐ N **Site Safety Job / Project**

BSA Calendar No.(s):

CPC Calendar No.(s):

10 NYCECC Compliance ***New York City Energy Conservation Code*** **(Applicant Statement)**

Not Provided

11 Job Description

APPLICATION IS FILED TO REFLECT THE INST ALLATION OF A SPRAY BOOTH ON T
SIXTH FLOOR AS INDICATED ON DRAWING. NO CHANGE TO USE EGRESS OR OCCUPANCY.

Related BIS Job Numbers:

Primary application Job Number:

12 Zoning Characteristics

District(s): M1-2D - LIGHT MANUFACTURING DISTRICT (HIGH PERFORMANCE)

Overlay(s):

Special District(s):

Map No.: 16B **Street legal width (ft.):** **Street status:** ☒ Public ☐ Private

Zoning lot includes the following tax lots: Not Provided

13 Building Characteristics

		2008 Code Designations?
Occupancy Classification: Existing:	COM - COMMERCIAL BUILDINGS - OLD CODE	☐ Yes ☒ No
Proposed:		☐ Yes ☐ No
Construction Classification: Existing:	1: FIREPROOF STRUCTURES	☐ Yes ☒ No
Proposed:	1: FIREPROOF STRUCTURES	☐ Yes ☒ No
Multiple Dwelling Classification: Existing:		
Proposed:		
Building Height (ft.): Existing:		
Proposed:		
Building Stories: Existing:		
Proposed:		
Dwelling Units: Existing:		
Proposed:		

Mixed use building? ☐ **Yes** ☐ **No**

14 Fill

☐ **Not Applicable** ☐ **Off-Site** ☐ **On-Site** ☐ **Under 300 cubic yards**

15 Construction Equipment

Not Applicable

16 Curb Cut Description

Not Applicable

17 Tax Lot Characteristics

Not Provided

18 Fire Protection Equipment

Not Applicable

Not applicable

19 Open Spaces

20 Site Characteristics

Not Provided

21 Demolition Details

Not Applicable

22 Asbestos Abatement Compliance

- ☐ **The scope of work requires related asbestos abatement as defined in the regulations of the NYC Department of Environmental Protection (DEP).**
- ☐ **The scope of work does not require related asbestos abatement as defined in the regulations of the NYC DEP.**
- ☐ **The scope of work is exempt from the asbestos requirement as defined in the regulations promulgated by the NYC DEP (15 RCNY 1-23(b)).**

23 Signs

Not Applicable

24 Comments

Comments for Document 01
FILED INCORRECTLY. SP SYSTEM EXISTING

25 Applicant's Statements and Signatures (See paper form or check Forms Received)

Yes	No	
☐	☐	**For New Building and Alteration 1 applications filed under the 2008 NYC Building Code only: does this building qualify for high-rise designation?**
☐	☐	**Directive 14 applications only: I certify that the construction documents submitted and all construction documents related to this application do not require a new or amended Certificate of Occupancy as there is no change in use, exits, or occupancy.**

26 Owner's Information

Name: ROBERT KRAUSS
Relationship to Owner:
Business Name: ARTICULATE CABINETRY INC. **Business Phone:** 718-768-0004
Business Address: 67 34TH ST. BKLYN NY 11232 **Business Fax:**
E-Mail: **Owner Type:** CORPORATION
Non Profit: ☐ Yes ☒ No

Yes	No	
☐	☐	**Owner's Certification Regarding Occupied Housing (Remain Occupied)**
☐	☒	**Owner's Certification Regarding Occupied Housing (Rent Control / Stabilization)**
☐	☒	**Owner DHCR Notification**
☐	☐	**Owner's Certification for Adult Establishment**
☐	☐	**Owner's Certification for Directive 14 (if applicable)**

Condo / Co-Op or Corporation Second Officer

Name: ANTHONY CONSIGLIO **Title:** PRES.
Business Name: ARTICULATE CABINETRY INC. **Business Phone:** 718-768-0004
Business Address: 67 34TH ST. BKLYN NY 11232 **Business Fax:**
E-Mail:

Metes and Bounds

Beginning at a point on the side of

NYC Buildings

NYC.gov always open

CLICK HERE TO SIGN UP FOR BUILDINGS NEWS

NYC Department of Buildings

Overview for Complaint #:3304800 = RESOLVED

Complaint at: **33 35 STREET** **BIN:** 3336900 **Borough:** **BROOKLYN** **ZIP:** **11232**
Re: OCCUPANT USING A SPRAYBOOTH WITHOUT PROPER PERMIT,C OF O AND EXTINGUISHING APPLIANCES

Category Code: 31 CERTIFICATE OF OCCUPANCY - NONE/ILLEGAL/CONTRARY TO CO

DOB District: IBZ - INDUSTRIAL BUSINESS ZONE
Special District:

Assigned To: BROOKLYN BOROUGH OFFICE **Priority:** C
Received from FDNY: 0840E228

Received: 05/14/2009 10:17 **Block:** 687 **Lot:** 1 **Community Board:** 307
Owner: 1-10 INDUSTRY ASSOCIATES LLC

Last Inspection: 05/20/2009 - - BY BADGE # 2414
Disposition: 05/21/2009 - I2 - NO VIOLATION WARRANTED FOR COMPLAINT AT TIME OF INSPECTION
Comments: NO RESPONSE SPRAYING PAINTING OR SPRAY BOOTH IN USE AT TIME OF INSPECTION

Complaint Disposition History

Disposition Date	Disposition Code	Disposition	Inspection By	Date

If you have any questions please review these Frequently Asked Questions, the Glossary, or call the 311 Citizen Service Center by dialing 311 or (212) NEW YORK outside of New York City.

CLICK HERE TO SIGN UP FOR BUILDINGS NEWS

NYC Department of Buildings

Application Details

Premises: 38 34 STREET BROOKLYN
BIN: 3336900 **Block:** 687 **Lot:** 1

Job No: 301496432
Document: 01 OF 1
Job Type: A2 - ALTERATION TYPE 2

Document Overview | Items Required | Virtual Job Folder | All Permits | Schedule A | Schedule B
Fees Paid | Forms Received | All Comments | C/O Summary | Plumbing Inspections
Crane Information | Plan Examination
After Hours Variance Permits

This job is not subject to the Department's Development Challenge Process. For any issues, please contact the relevant borough office.

---------- * OBJECTIONS SELF CERTIFIED * ----------

Last Action: PERMIT ISSUED - PARTIAL JOB 06/12/2003 (Q)

Application approved on: 05/29/2003

Pre-Filed: 01/29/2003 **Building Type:** Other **Estimated Total Cost:** $2,000.00
Date Filed: 01/31/2003 **Fee Structure:** STANDARD **Filing Method:** PAPER
Review is requested under Building Code: 1968

Job Description Comments

1 Location Information (Filed At)

House No(s): 86 **Street Name:** 34 STREET
Borough: Brooklyn **Block:** 687 **Lot:** 1 **BIN:** 3336900 **CB No:** 307
Work on Floor(s): 3 **Apt/Condo No(s):** **Zip Code:** 11232

2 Applicant of Record Information

Name: STANLEY WALD
Business Name: STANLEY WALD, P.E **Business Phone:** 718-763-2596
Business Address: 2316 EAST 64 ST BROOKLYN NY 36068 **Business Fax:**
E-Mail: **Mobile Telephone:**
License Number: 036068
Applicant Type: ☒ P.E. ☐ R.A ☐ Sign Hanger ☐ Other

Directive 14 Applicant

Name: STANLEY WALD
Business Name: STANLEY WALD, P.E **Business Phone:** 718-763-2596
Business Address: 2316 EAST 64 ST BROOKLYN NY 36068 **Business Fax:**
E-Mail: **Mobile Telephone:**
Applicant Type: PE **License Number:** 036068

Previous Applicant of Record

Not Applicable

Not Applicable

3 Filing Representative

Name: STANLEY/ANDREA WALD/ALGAZE
Business Name: STANLEY WALD, P.E
Business Address: 2316 EAST 64 ST BROOKLYN NY 11234
E-Mail:
Business Phone: 718-763-2596
Business Fax:
Mobile Telephone:
Registration Number:

4 Filing Status

Click Here to View

5 Job Types

- ☐ **Alteration Type 1**
  - ☐ Change in Exits/Egress
  - ☐ Change in Number of Stories
  - ☐ Change in Number of Dwelling Units
  - ☐ Change in Room Count / Dwelling Units
  - ☐ Change in Occupancy / Use
  - ☐ Change inconsistent with current Cert. of Occup.
- ☐ **Alteration Type 1, OT "No Work"**
- ☐ **New Building**
- ☒ **Alteration Type 2**
- ☐ **Alteration Type 3**
- ☐ **Sign**
- ☐ **Full Demolition**
- ☐ **Subdivision: Improved**
- ☐ **Subdivision: Condo**

Directive 14 acceptance requested? ☒ Yes ☐ No

6 Work Types

☐ **BL - Boiler**	☐ **FA - Fire Alarm**	☐ **FB - Fuel Burning**	☐ **FS - Fuel Storage**
☐ **FP - Fire Suppression**	☒ **MH - Mechanical**	☐ **PL - Plumbing**	☐ **SD - Standpipe**
☒ **SP - Sprinkler**	☐ **EQ - Construction Equipment**	☐ **CC - Curb Cut**	

☒ **OT -** SPRAY BOOTH

7 Plans/Construction Documents Submitted

Plans Page Count: Not Provided

8 Additional Information

Enlargement proposed?

☒ No ☐ Yes ☐ Horizontal ☐ Vertical

9 Additional Considerations, Limitations or Restrictions

Yes	No		
☐	☐	**Structural peer review required per BC §1627**	**Peer Reviewer License No.(P.E.):**
☐	☒	**Filed to Comply with Local Law**	**Local Law No./Year:**
☐	☒	**Other, Specify:**	
☐	☐	**Restrictive Declaration / Easement**	
☐	☐	**Zoning Exhibit Record (I,II,III,etc)**	
☐	☒	**Landmark**	
☐	☐	**Filed to Address Violation(s)**	
☐	☐	**Legalization**	
☐	☒	**"Little E" Hazmat Site**	
☐	☐	**Unmapped Street**	
☐	☒	**Adult Establishment**	
☐	☐	**Compensated Development (Inclusionary Housing)**	
☐	☐	**Low Income Housing (Inclusionary Housing)**	
☐	☒	**Single Room Occupancy (SRO) Multiple Dwelling**	
☐	☐	**Filing includes Lot Merger / Reapportionment (If Yes,17)**	
☐	☐	**Includes permanent removal of standpipe, sprinkler or fire suppression related systems**	

Yes	No	
☐	☐	**Included in LMCCC**
☐	☒	**Infill Zoning**
☐	☒	**Loft Board**
☐	☒	**Quality Housing**

☐ ☐ **Work includes partial demolition as defined in AC §28-101.5**
☒ ☐ **Structural Stability affected by proposed work**
☐ ☐ **Work includes lighting fixture and/or controls, installation or replacement. [§ECC 404 and 505]**
☐ ☒ **Site Safety Job / Project**

BSA Calendar No.(s):

CPC Calendar No.(s):

10 NYCECC Compliance ***New York City Energy Conservation Code*** **(Applicant Statement)**

Not Provided

11 Job Description

INSTALLATION OF PAINT SPRAY BOOTH. INSTALL 1 SPRINKLER HEAD IN SPRAY BOOTH CONNECTED TO EXISTING BUILDING SPRINKLER SYSTEM.
"NO CHANGE IN EGRESS OR OCCUPANY INVOLVED WITH THIS APPLICATION."

Related BIS Job Numbers:

Primary application Job Number:

12 Zoning Characteristics

District(s): M3-1 - HEAVY MANUFACTURING DISTRICT (LOW PERFORMANCE)

Overlay(s):

Special District(s):

Map No.: 16B **Street legal width (ft.):** **Street status:** ☒ Public ☐ Private

Zoning lot includes the following tax lots: Not Provided

13 Building Characteristics

		2008 Code Designations?
Occupancy Classification: Existing:	COM - COMMERCIAL BUILDINGS - OLD CODE	☐ Yes ☒ No
Proposed:		☐ Yes ☐ No
Construction Classification: Existing:	1: FIREPROOF STRUCTURES	☐ Yes ☒ No
Proposed:	1: FIREPROOF STRUCTURES	☐ Yes ☒ No
Multiple Dwelling Classification: Existing:		
Proposed:		
Building Height (ft.): Existing:		
Proposed:		
Building Stories: Existing:		
Proposed:		
Dwelling Units: Existing:		
Proposed:		

Mixed use building? ☐ **Yes** ☐ **No**

14 Fill

☐ **Not Applicable** ☐ **Off-Site** ☐ **On-Site** ☐ **Under 300 cubic yards**

15 Construction Equipment

Not Applicable

16 Curb Cut Description

Not Applicable

17 Tax Lot Characteristics

Not Provided

18 Fire Protection Equipment

Not Applicable

19 Open Spaces

20 Site Characteristics

Not Provided

21 Demolition Details

Not Applicable

22 Asbestos Abatement Compliance

- ☐ **The scope of work requires related asbestos abatement as defined in the regulations of the NYC Department of Environmental Protection (DEP).**
- ☐ **The scope of work does not require related asbestos abatement as defined in the regulations of the NYC DEP.**
- ☐ **The scope of work is exempt from the asbestos requirement as defined in the regulations promulgated by the NYC DEP (15 RCNY 1-23(b)).**

23 Signs

Not Applicable

24 Comments

25 Applicant's Statements and Signatures (See paper form or check Forms Received)

Yes	No	
☐	☐	**For New Building and Alteration 1 applications filed under the 2008 NYC Building Code only: does this building qualify for high-rise designation?**
☐	☐	**Directive 14 applications only: I certify that the construction documents submitted and all construction documents related to this application do not require a new or amended Certificate of Occupancy as there is no change in use, exits, or occupancy.**

26 Owner's Information

Name: STEVEN CHEN
Relationship to Owner: PRESIDENT
Business Name: MILIDAK USA
Business Phone: 718-788-8829
Business Address: 86 34TH STREET BROOKLYN NY 11232
Business Fax:
E-Mail:
Owner Type: INDIVIDUAL
Non Profit: ☐ Yes ☒ No

Yes	No	
☐	☐	**Owner's Certification Regarding Occupied Housing (Remain Occupied)**
☐	☒	**Owner's Certification Regarding Occupied Housing (Rent Control / Stabilization)**
☐	☒	**Owner DHCR Notification**
☐	☐	**Owner's Certification for Adult Establishment**
☐	☐	**Owner's Certification for Directive 14 (if applicable)**

Metes and Bounds

Beginning at a point on the side of
Distant ft. of the corner formed by the intersection of and

Running Thence: 0 ft. **Thence:** 0 ft.
Running Thence: 0 ft. **Thence:** 0 ft.
Running Thence: 0 ft. **Thence:** 0 ft.
Running Thence: 0 ft. **Thence:** 0 ft.

If you have any questions please review these Frequently Asked Questions, the Glossary, or call the 311 Citizen Service Center by dialing 311 or (212) NEW YORK outside of New York City.

CLICK HERE TO SIGN UP FOR BUILDINGS NEWS

NYC Department of Buildings

Application Details

Premises: 38 34 STREET BROOKLYN
BIN: 3336900 **Block:** 687 **Lot:** 1

Job No: 301778805
Document: 01 OF 1
Job Type: A2 - ALTERATION TYPE 2

Document Overview | Items Required | Virtual Job Folder | All Permits | Schedule A | Schedule B
Fees Paid | Forms Received | All Comments | C/O Summary | Plumbing Inspections
Crane Information | Plan Examination
After Hours Variance Permits

This job is not subject to the Department's Development Challenge Process. For any issues, please contact the relevant borough office.

Last Action: PLAN EXAM - APPROVED 06/23/2004 (P)

Application approved on: 06/23/2004

Pre-Filed: 06/17/2004 **Building Type:** Other **Estimated Total Cost:** $3,500.00
Date Filed: 06/17/2004 **Fee Structure:** STANDARD **Filing Method:** PAPER
Review is requested under Building Code: 1968

Job Description Comments

1 Location Information (Filed At)

House No(s): 33 **Street Name:** 35 STREET
Borough: Brooklyn **Block:** 687 **Lot:** 1 **BIN:** 3336900 **CB No:** 307
Work on Floor(s): 002 **Apt/Condo No(s):** **Zip Code:** 11232

2 Applicant of Record Information

Name: STANLEY WALD
Business Name: STANLEY WALD PE **Business Phone:** 718-763-2596
Business Address: 2316 EAST 64TH STREET BROOKLYN NY 11234 **Business Fax:**
E-Mail: **Mobile Telephone:**
License Number: 036068

Applicant Type: ☒ P.E. ☐ R.A ☐ Sign Hanger ☐ Other

Directive 14 Applicant

Name: STANLEY WALD
Business Name: STANLEY WALD PE **Business Phone:** 718-763-2596
Business Address: 2316 EAST 64TH STREET BROOKLYN NY 11234 **Business Fax:**
E-Mail: **Mobile Telephone:**
Applicant Type: PE **License Number:** 036068

Previous Applicant of Record

Previous Applicant of Record

Not Applicable

3 Filing Representative

Name: STANLEY/ANDREA WALD/ALGAZE

Business Name: STANLEY WALD P.E **Business Phone:** 718-763-2596

Business Address: 2316 EAST 64TH STREET BROOKLYN NY 11234 **Business Fax:**

E-Mail: **Mobile Telephone:**

Registration Number:

4 Filing Status

Click Here to View

5 Job Types

☐ **Alteration Type 1** ☐ **New Building**

☐ Change in Exits/Egress

☐ Change in Number of Stories ☒ **Alteration Type 2** ☐ **Full Demolition**

☐ Change in Number of Dwelling Units ☐ **Alteration Type 3** ☐ **Subdivision: Improved**

☐ Change in Room Count / Dwelling Units ☐ **Sign** ☐ **Subdivision: Condo**

☐ Change in Occupancy / Use

☐ Change inconsistent with current Cert. of Occup.

☐ **Alteration Type 1, OT "No Work"** **Directive 14 acceptance requested?** ☒ Yes ☐ No

6 Work Types

☐ **BL - Boiler** ☐ **FA - Fire Alarm** ☐ **FB - Fuel Burning** ☐ **FS - Fuel Storage**

☐ **FP - Fire Suppression** ☒ **MH - Mechanical** ☒ **PL - Plumbing** ☐ **SD - Standpipe**

☐ **SP - Sprinkler** ☐ **EQ - Construction Equipment** ☐ **CC - Curb Cut**

☒ **OT -** PAINT SPRAY BO.

7 Plans/Construction Documents Submitted

Plans Page Count: Not Provided

8 Additional Information

Enlargement proposed?

☒ No ☐ Yes ☐ Horizontal ☐ Vertical

9 Additional Considerations, Limitations or Restrictions

Yes	No		
☐	☐	**Structural peer review required per BC §1627**	**Peer Reviewer License No.(P.E.):**
☐	☒	**Filed to Comply with Local Law**	**Local Law No./Year:**
☐	☒	**Other, Specify:**	
☐	☐	**Restrictive Declaration / Easement**	
☐	☐	**Zoning Exhibit Record (I,II,III,etc)**	
☐	☒	**Landmark**	
☐	☐	**Filed to Address Violation(s)**	
☐	☐	**Legalization**	
☐	☐	**"Little E" Hazmat Site**	
☐	☐	**Unmapped Street**	
☐	☒	**Adult Establishment**	
☐	☐	**Compensated Development (Inclusionary Housing)**	
☐	☐	**Low Income Housing (Inclusionary Housing)**	
☐	☒	**Single Room Occupancy (SRO) Multiple Dwelling**	

Yes	No	
☐	☐	**Included in LMCCC**
☐	☒	**Infill Zoning**
☐	☒	**Loft Board**
☐	☒	**Quality Housing**

☐ ☐ **Filing includes Lot Merger / Reapportionment (If Yes,17)**

☐ ☐ **Includes permanent removal of standpipe, sprinkler or fire suppression related systems**
☐ ☐ **Work includes partial demolition as defined in AC §28-101.5**
☒ ☐ **Structural Stability affected by proposed work**
☐ ☐ **Work includes lighting fixture and/or controls, installation or replacement. [§ECC 404 and 505]**
☐ ☒ **Site Safety Job / Project**

BSA Calendar No.(s):
CPC Calendar No.(s):

10 NYCECC Compliance ***New York City Energy Conservation Code*** **(Applicant Statement)**

Not Provided

11 Job Description

INSTALLATION OF PAINT BOOTH INSTALL (4) SPRINKLER HEADS IN SPRAY BOOTH C
ONNECTED TO EXTISTING BUILDING SPRINKLER SYSTEM
NO CHANGE IN USE EGRESS OR OCCUPANCY INV OLVED WITH THIS APPLICATION

Related BIS Job Numbers:
Primary application Job Number:

12 Zoning Characteristics

District(s): M3-1 - HEAVY MANUFACTURING DISTRICT (LOW PERFORMANCE)
Overlay(s):
Special District(s):
Map No.: 16B **Street legal width (ft.):** **Street status:** ☒ Public ☐ Private
Zoning lot includes the following tax lots: Not Provided

13 Building Characteristics

		2008 Code Designations?
Occupancy Classification: Existing:		☐ Yes ☐ No
Proposed:		☐ Yes ☐ No
Construction Classification: Existing:		☐ Yes ☐ No
Proposed:		☐ Yes ☐ No
Multiple Dwelling Classification: Existing:		
Proposed:		
Building Height (ft.): Existing:		
Proposed:	75	
Building Stories: Existing:		
Proposed:	6	
Dwelling Units: Existing:		
Proposed:		

Mixed use building? ☐ **Yes** ☐ **No**

14 Fill

☐ **Not Applicable** ☐ **Off-Site** ☐ **On-Site** ☐ **Under 300 cubic yards**

15 Construction Equipment

Not Applicable

16 Curb Cut Description

Not Applicable

17 Tax Lot Characteristics

Not Provided

18 Fire Protection Equipment

Not Applicable

19 Open Spaces

20 Site Characteristics

Not Provided

21 Demolition Details

Not Applicable

22 Asbestos Abatement Compliance

- ☐ **The scope of work requires related asbestos abatement as defined in the regulations of the NYC Department of Environmental Protection (DEP).**
- ☐ **The scope of work does not require related asbestos abatement as defined in the regulations of the NYC DEP.**
- ☐ **The scope of work is exempt from the asbestos requirement as defined in the regulations promulgated by the NYC DEP (15 RCNY 1-23(b)).**

23 Signs

Not Applicable

24 Comments

Comments for Document 01
THE FILED APPLICATION IS COMPLETE AS PER SEC 27-139 OF BUILDING CODE AND FULLY ADDRESSES ALL PERTINENT ZONING RESOLUTION ISSUES
I WILL SELF-CERTIFY THE REMOVAL OF ANY OBJECTION ISSUED ON THIS APPLICATION

25 Applicant's Statements and Signatures **(See paper form or check Forms Received)**

Yes	No	
☐	☐	**For New Building and Alteration 1 applications filed under the 2008 NYC Building Code only: does this building qualify for high-rise designation?**
☐	☐	**Directive 14 applications only: I certify that the construction documents submitted and all construction documents related to this application do not require a new or amended Certificate of Occupancy as there is no change in use, exits, or occupancy.**

26 Owner's Information

Name: IGOR STASISHIN
Relationship to Owner: PRES
Business Name: ABSOLUTE WOODWORK LLC **Business Phone:** 718-894-1269
Business Address: 33 35TH STREET BROOKLYN NY 11232 **Business Fax:**
E-Mail: **Owner Type:** CORPORATION
Non Profit: ☐ Yes ☒ No

Yes	No	
☐	☐	**Owner's Certification Regarding Occupied Housing (Remain Occupied)**
☐	☒	**Owner's Certification Regarding Occupied Housing (Rent Control / Stabilization)**
☐	☒	**Owner DHCR Notification**
☐	☐	**Owner's Certification for Adult Establishment**
☐	☐	**Owner's Certification for Directive 14 (if applicable)**

Condo / Co-Op or Corporation Second Officer

Name: ANDRIY PALAMAR **Title:** V.P
Business Name: ABSOLUTE WOODWORK LLC **Business Phone:** 718-894-1269
Business Address: 33 35TH STREET BROOKLYN NY 11232 **Business Fax:**
E-Mail:

Metes and Bounds

Beginning at a point on the side of

Distant ft. of the corner formed by the intersection of and

Running Thence: 0 ft.	**Thence:** 0 ft.
Running Thence: 0 ft.	**Thence:** 0 ft.
Running Thence: 0 ft.	**Thence:** 0 ft.
Running Thence: 0 ft.	**Thence:** 0 ft.

If you have any questions please review these Frequently Asked Questions, the Glossary, or call the 311 Citizen Service Center by dialing 311 or (212) NEW YORK outside of New York City.

CLICK HERE TO SIGN UP FOR BUILDINGS NEWS

NYC Department of Buildings

ECB Violation Details

Premises: 201 37 STREET BROOKLYN **Filed At: 271 37 STREET , BROOKLYN , NY 11232**

BIN: 3336906 Block: 695 Lot: 1 **Community Board: 307**

ECB Violation Summary

VIOLATION RESOLVED

ECB Violation Number: 38182106P

Severity: HAZARDOUS

Certification Status: CERTIFICATE ACCEPTED
Hearing Status: IN VIOLATION
Penalty Balance Due: $0.00

Respondent Information

Name: 1-10 INDUSTRY ASSOCIATES
Mailing Address: 882 3 AVENUE , BROOKLYN , NY 11232

Violation Details

Violation Date: 02/25/2008
Served Date: 02/25/2008
Device Type: ELEVATOR
Device Number: 3F1203
Violation Type: ELEVATOR
Inspection Unit: ELEVATOR DIVISION

Infraction Codes	Section of Law	Standard Description
BP7	27-987	FAILURE TO MAINTAIN ELEVATOR

Specific Violation Condition(s) and Remedy:

2ND OFFENSE 86U05 55Y13.55O02.41G11.83P16.66P16.86 2YR TEST 55 OILLEAKS MAIN MACHINE 55 CLEAN MAIN MACHINE JG MOTOR ROOM LIGHTS UNGUARDED 41 NO TIME DELAY FUSES 83 PROVIDE ACCESS TO CAR 66 PROVIDE ACCESSS T

Issuing Inspector ID:
DOB Violation Number: 022508E1943C03
Issued as Aggravated Level: MULTIPLE OFFENSE

Dept. of Buildings Compliance Information

Certification Status: CERTIFICATE ACCEPTED
Compliance On: 06/11/2009

A Certificate of Correction must be submitted to the Administrative Enforcement Unit (AEU) for all violations. A violation that is not dismissed by ECB will continue to remain ACTIVE or "open" on DOB records until acceptable proof is submitted to the AEU, even if you have paid the penalty imposed by ECB.

ECB Hearing Information

ECB Hearing Information

Scheduled Hearing Date:	04/21/2008	**Hearing Status:**	IN VIOLATION
Hearing Time:	10:30		

ECB Penalty Information

Penalty Imposed:	$1,000.00
Adjustments:	$285.78
Amount Paid:	$1,285.78
Penalty Balance Due:	$0.00
Court Docket Date:	10/31/2008

ECB Violation History

Compliance Events

Compliance (post-hearing): 06/11/2009

Hearing Events

Hearing Assigned On: 04/21/2008

If you have any questions please review these Frequently Asked Questions, the Glossary, or call the 311 Citizen Service Center by dialing 311 or (212) NEW YORK outside of New York City.





CLICK HERE TO SIGN UP FOR BUILDINGS NEWS

NYC Department of Buildings

ECB Violation Details

Premises: 201 37 STREET BROOKLYN **Filed At: 241 37 STREET , BROOKLYN , NY 11232**

BIN: 3336906 Block: 695 Lot: 1 **Community Board: 307**

ECB Violation Summary

VIOLATION RESOLVED

ECB Violation Number: 38181342M

Severity: HAZARDOUS

Certification Status: CERTIFICATE ACCEPTED
Hearing Status: IN VIOLATION
Penalty Balance Due: $0.00

Respondent Information

Name: 1-10 INDUSTRY ASSOCAITES
Mailing Address: 882 3 AVENUE , BK , NY 11232

Violation Details

Violation Date: 02/15/2008
Served Date: 02/25/2008
Device Type: ELEVATOR
Device Number: 3F1199
Violation Type: ELEVATOR
Inspection Unit: ELEVATOR DIVISION

Infraction Codes	Section of Law	Standard Description
BP7	27-987	FAILURE TO MAINTAIN ELEVATOR

Specific Violation Condition(s) and Remedy:

2ND OFFENSE ITEM (63M0786M0555Y13) 85BB0539M0751BB1266P1683X10, 2ND OFFENSE (63) NYC ID # MISSING PROVED (86)MISSING 2 YEAR TAGS (55) HOISTMACHINE OIL LEAD SEAL & CLEAN. 39 MACHINE ROOM STEPS.

Issuing Inspector ID: 2171
DOB Violation Number: 022508E2171C2
Issued as Aggravated Level: MULTIPLE OFFENSE

Dept. of Buildings Compliance Information

Certification Status: CERTIFICATE ACCEPTED
Compliance On: 05/12/2010
Certification Submission Date: 05/12/2010

A Certificate of Correction must be submitted to the Administrative Enforcement Unit (AEU) for all violations. A violation that is not dismissed by ECB will continue to remain ACTIVE or "open" on DOB records until acceptable proof is submitted to the AEU, even if you have paid the penalty imposed by ECB.

ECB Hearing Information

ECB Hearing Information

Scheduled Hearing Date:	04/21/2008	**Hearing Status:**	IN VIOLATION
Hearing Time:	10:30		

ECB Penalty Information

Penalty Imposed:	$1,000.00
Adjustments:	$285.78
Amount Paid:	$1,285.78
Penalty Balance Due:	$0.00
Court Docket Date:	10/31/2008

ECB Violation History

Compliance Events

Compliance (post-hearing): 05/12/2010

Hearing Events

Hearing Assigned On: 04/21/2008

If you have any questions please review these Frequently Asked Questions, the Glossary, or call the 311 Citizen Service Center by dialing 311 or (212) NEW YORK outside of New York City.

CLICK HERE TO SIGN UP FOR BUILDINGS NEWS

NYC Department of Buildings

Application Details

Premises: 201 37 STREET BROOKLYN
BIN: 3336906 **Block:** 695 **Lot:** 1

Job No: 301430789
Document: 01 OF 1
Job Type: A2 - ALTERATION TYPE 2

Document Overview | Items Required | Virtual Job Folder | All Permits | Schedule A | Schedule B
Fees Paid | Forms Received | All Comments | C/O Summary | Plumbing Inspections
Crane Information | Plan Examination
After Hours Variance Permits

This job is not subject to the Department's Development Challenge Process. For any issues, please contact the relevant borough office.

Last Action: PERMIT ISSUED - ENTIRE JOB/WORK 12/12/2003 (R)

Application approved on: 11/07/2002

Pre-Filed: 10/29/2002 **Building Type:** Other **Estimated Total Cost:** $58,000.00
Date Filed: 11/01/2002 **Fee Structure:** STANDARD **Filing Method:** PAPER
Review is requested under Building Code: 1968

Job Description Comments

1 Location Information (Filed At)

House No(s): 233 **Street Name:** 37 STREET
Borough: Brooklyn **Block:** 695 **Lot:** 1 **BIN:** 3336906 **CB No:** 307
Work on Floor(s): RF **Apt/Condo No(s):** **Zip Code:** 11232

2 Applicant of Record Information

Name: MR. STEVEN GIAMMONA
Business Name: JAMES LASALA & ASSOCIATES, LLP **Business Phone:** 631-592-2660
Business Address: 538 BROADHOLLOW STREET MELVILLE NY 11747 **Business Fax:**
E-Mail: **Mobile Telephone:**
License Number: 072052
Applicant Type: ☒ P.E. ☐ R.A ☐ Sign Hanger ☐ Other

Directive 14 Applicant

Name: MR. STEVEN GIAMMONA
Business Name: JAMES LASALA & ASSOCIATES, LLP **Business Phone:** 631-592-2660
Business Address: 538 BROADHOLLOW STREET MELVILLE NY 11747 **Business Fax:**
E-Mail: **Mobile Telephone:**
Applicant Type: PE **License Number:** 072052

Previous Applicant of Record

Not Applicable

3 Filing Representative

Name: JOE CAMBRELEN

Business Name: MILROSE CONSULTANT INC **Business Phone:** 212-643-4545

Business Address: 333 7TH AVENUE, 6TH FLOOR NEW YORK NY 10001 **Business Fax:**

E-Mail: **Mobile Telephone:**

Registration Number:

4 Filing Status

Click Here to View

5 Job Types

☐ **Alteration Type 1** ☐ **New Building**

- ☐ Change in Exits/Egress
- ☐ Change in Number of Stories ☒ **Alteration Type 2** ☐ **Full Demolition**
- ☐ Change in Number of Dwelling Units ☐ **Alteration Type 3** ☐ **Subdivision: Improved**
- ☐ Change in Room Count / Dwelling Units ☐ **Sign** ☐ **Subdivision: Condo**
- ☐ Change in Occupancy / Use
- ☐ Change inconsistent with current Cert. of Occup.

☐ **Alteration Type 1, OT "No Work"** **Directive 14 acceptance requested?** ☒ Yes ☐ No

6 Work Types

☐ **BL - Boiler** ☐ **FA - Fire Alarm** ☐ **FB - Fuel Burning** ☐ **FS - Fuel Storage**
☐ **FP - Fire Suppression** ☒ **MH - Mechanical** ☐ **PL - Plumbing** ☐ **SD - Standpipe**
☐ **SP - Sprinkler** ☐ **EQ - Construction Equipment** ☐ **CC - Curb Cut**
☐ **OT - Other**

7 Plans/Construction Documents Submitted

Plans Page Count: Not Provided

8 Additional Information

Enlargement proposed?

☒ No ☐ Yes ☐ Horizontal ☐ Vertical

9 Additional Considerations, Limitations or Restrictions

Yes	No		
☐	☐	**Structural peer review required per BC §1627**	**Peer Reviewer License No.(P.E.):**
☐	☒	**Filed to Comply with Local Law**	**Local Law No./Year:**
☐	☒	**Other, Specify:**	
☐	☐	**Restrictive Declaration / Easement**	
☐	☐	**Zoning Exhibit Record (I,II,III,etc)**	
☐	☒	**Landmark**	
☐	☐	**Filed to Address Violation(s)**	
☐	☐	**Legalization**	
☐	☒	**"Little E" Hazmat Site**	
☐	☐	**Unmapped Street**	
☐	☒	**Adult Establishment**	
☐	☐	**Compensated Development (Inclusionary Housing)**	
☐	☐	**Low Income Housing (Inclusionary Housing)**	
☐	☒	**Single Room Occupancy (SRO) Multiple Dwelling**	

Yes	No	
☐	☐	**Included in LMCCC**
☐	☒	**Infill Zoning**
☐	☒	**Loft Board**
☐	☒	**Quality Housing**

☐ ☐ **Filing includes Lot Merger / Reapportionment (If Yes,17)**
☐ ☐ **Includes permanent removal of standpipe, sprinkler or fire suppression related systems**
☐ ☐ **Work includes partial demolition as defined in AC §28-101.5**
☐ N **Structural Stability affected by proposed work**
☐ ☐ **Work includes lighting fixture and/or controls, installation or replacement. [§ECC 404 and 505]**
☐ N **Site Safety Job / Project**

BSA Calendar No.(s):
CPC Calendar No.(s):

10 NYCECC Compliance ***New York City Energy Conservation Code*** **(Applicant Statement)**
Not Provided

11 Job Description
INSTALLATION OF ROOFTOP GENERATOR AS PER PLANS FILLED HER WITH. NO CH
TO USE, EGRESS, OR OCCUPANCY.
Related BIS Job Numbers:
Primary application Job Number:

12 Zoning Characteristics
District(s): M3-1 - HEAVY MANUFACTURING DISTRICT (LOW PERFORMANCE)
Overlay(s):
Special District(s):
Map No.: 16B **Street legal width (ft.):** **Street status:** ☒ Public ☐ Private
Zoning lot includes the following tax lots: Not Provided

13 Building Characteristics

		2008 Code Designations?
Occupancy Classification: Existing:		☐ Yes ☐ No
Proposed:		☐ Yes ☐ No
Construction Classification: Existing:		☐ Yes ☐ No
Proposed:		☐ Yes ☐ No
Multiple Dwelling Classification: Existing:		
Proposed:		
Building Height (ft.): Existing:		
Proposed:		
Building Stories: Existing:		
Proposed:		
Dwelling Units: Existing:		
Proposed:		

Mixed use building? ☐ **Yes** ☐ **No**

14 Fill
☐ **Not Applicable** ☐ **Off-Site** ☐ **On-Site** ☐ **Under 300 cubic yards**

15 Construction Equipment
Not Applicable

16 Curb Cut Description
Not Applicable

17 Tax Lot Characteristics
Not Provided

18 Fire Protection Equipment

Not Applicable

19 Open Spaces

20 Site Characteristics

Not Provided

21 Demolition Details

Not Applicable

22 Asbestos Abatement Compliance

- ☐ **The scope of work requires related asbestos abatement as defined in the regulations of the NYC Department of Environmental Protection (DEP).**
- ☐ **The scope of work does not require related asbestos abatement as defined in the regulations of the NYC DEP.**
- ☐ **The scope of work is exempt from the asbestos requirement as defined in the regulations promulgated by the NYC DEP (15 RCNY 1-23(b)).**

23 Signs

Not Applicable

24 Comments

Comments for Document 01
OK TO W/D FS WORK TYPE AS PER EXAMINER NAVIN SHAH AS ELECTRICAL GENERA
TOR IS INSTALLED

25 Applicant's Statements and Signatures (See paper form or check Forms Received)

Yes	No	
☐	☐	**For New Building and Alteration 1 applications filed under the 2008 NYC Building Code only: does this building qualify for high-rise designation?**
☐	☐	**Directive 14 applications only: I certify that the construction documents submitted and all construction documents related to this application do not require a new or amended Certificate of Occupancy as there is no change in use, exits, or occupancy.**

26 Owner's Information

Name: MR. DOMENIC FLAVONI
Relationship to Owner:
Business Name: INDUSTRY CITY ASSOCIATES **Business Phone:** 718-965-6450
Business Address: 551 2ND AVENUE BROOKLYN NY 11232 **Business Fax:**
E-Mail: **Owner Type:** PARTNERSHIP
Non Profit: ☐ Yes ☒ No

Yes	No	
☐	☐	**Owner's Certification Regarding Occupied Housing (Remain Occupied)**
☐	☒	**Owner's Certification Regarding Occupied Housing (Rent Control / Stabilization)**
☐	☒	**Owner DHCR Notification**
☐	☐	**Owner's Certification for Adult Establishment**
☐	☐	**Owner's Certification for Directive 14 (if applicable)**

Metes and Bounds

Beginning at a point on the side of
Distant ft. of the corner formed by the intersection of and

Running Thence: 0 ft. **Thence:** 0 ft.
Running Thence: 0 ft. **Thence:** 0 ft.
Running Thence: 0 ft. **Thence:** 0 ft.

Running Thence: 0 ft. **Thence:** 0 ft.

If you have any questions please review these Frequently Asked Questions, the Glossary, or call the 311 Citizen Service Center by dialing 311 or (212) NEW YORK outside of New York City.

CLICK HERE TO SIGN UP FOR BUILDINGS NEWS

NYC Department of Buildings

Application Details

Premises: 201 37 STREET BROOKLYN
BIN: 3336906 **Block:** 695 **Lot:** 1

Job No: 302146639
Document: 01 OF 1
Job Type: A2 - ALTERATION TYPE 2

Document Overview | Items Required | Virtual Job Folder | All Permits | Schedule A | Schedule B
Fees Paid | Forms Received | All Comments | C/O Summary | Plumbing Inspections
Crane Information | Plan Examination
After Hours Variance Permits

This job is not subject to the Department's Development Challenge Process. For any issues, please contact the relevant borough office.

Last Action: PERMIT ISSUED - PARTIAL JOB 06/15/2006 (Q)

Application approved on: 04/26/2006

Pre-Filed: 04/11/2006 **Building Type:** Other **Estimated Total Cost:** $6,000.00
Date Filed: 04/11/2006 **Fee Structure:** STANDARD **Filing Method:** PAPER
Review is requested under Building Code: Prior-to-1968

Job Description Comments

1 Location Information (Filed At)

House No(s): 220 **Street Name:** 36 STREET
Borough: Brooklyn **Block:** 695 **Lot:** 1 **BIN:** 3336906 **CB No:** 307
Work on Floor(s): 001 thru 006 **Apt/Condo No(s):** **Zip Code:** 11232

2 Applicant of Record Information

Name: DONALD FRIEDLANDER
Business Name: CONSULTING ENGINEER **Business Phone:** 718-698-7645
Business Address: 1091 WILLOWBROOK ROAD STATEN ISLAND NY 10314 **Business Fax:**
E-Mail: **Mobile Telephone:**
License Number: 046665

Applicant Type: ☒ P.E. ☐ R.A ☐ Sign Hanger ☐ Other

Directive 14 Applicant

Name: DONALD FRIEDLANDER
Business Name: CONSULTING ENGINEER **Business Phone:** 718-698-7645
Business Address: 1091 WILLOWBROOK ROAD STATEN ISLAND NY 10314 **Business Fax:**
E-Mail: **Mobile Telephone:**

Applicant Type: PE **License Number:** 046665

Previous Applicant of Record

Not Applicable

3 Filing Representative

Name: JOHN PIETROMONICO

Business Name: FIRE VIOLATION SERVICE **Business Phone:** 718-236-8981

Business Address: 172 LAWRENCE AVENUE STATEN ISLAND NY 10310 **Business Fax:**

E-Mail: **Mobile Telephone:**

Registration Number:

4 Filing Status

Click Here to View

5 Job Types

☐ **Alteration Type 1** ☐ **New Building**

☐ Change in Exits/Egress

☐ Change in Number of Stories ☒ **Alteration Type 2** ☐ **Full Demolition**

☐ Change in Number of Dwelling Units ☐ **Alteration Type 3** ☐ **Subdivision: Improved**

☐ Change in Room Count / Dwelling Units ☐ **Sign** ☐ **Subdivision: Condo**

☐ Change in Occupancy / Use

☐ Change inconsistent with current Cert. of Occup.

☐ **Alteration Type 1, OT "No Work"** **Directive 14 acceptance requested?** ☒ Yes ☐ No

6 Work Types

☐ **BL - Boiler** ☐ **FA - Fire Alarm** ☐ **FB - Fuel Burning** ☐ **FS - Fuel Storage**

☐ **FP - Fire Suppression** ☒ **MH - Mechanical** ☐ **PL - Plumbing** ☐ **SD - Standpipe**

☒ **SP - Sprinkler** ☐ **EQ - Construction Equipment** ☐ **CC - Curb Cut**

☒ **OT -** SPRAY BOOTH

7 Plans/Construction Documents Submitted

Plans Page Count: Not Provided

8 Additional Information

Enlargement proposed?

☒ No ☐ Yes ☐ Horizontal ☐ Vertical

9 Additional Considerations, Limitations or Restrictions

Yes	No		
☐	☐	**Structural peer review required per BC §1627**	**Peer Reviewer License No.(P.E.):**
☐	☒ N	**Filed to Comply with Local Law**	**Local Law No./Year:**
☐	☒ N	**Other, Specify:**	
☐	☐	**Restrictive Declaration / Easement**	
☐	☐	**Zoning Exhibit Record (I,II,III,etc)**	
☐	☒ N	**Landmark**	
☐	☐	**Filed to Address Violation(s)**	
☐	☐	**Legalization**	
☐	☐	**"Little E" Hazmat Site**	
☐	☐	**Unmapped Street**	
☐	☒ N	**Adult Establishment**	
☐	☐	**Compensated Development (Inclusionary Housing)**	
☐	☐	**Low Income Housing (Inclusionary Housing)**	

Yes	No	
☐	☐	**Included in LMCCC**
☐	☒ N	**Infill Zoning**
☐	☒ N	**Loft Board**

☐ ☒ **Single Room Occupancy (SRO) Multiple Dwelling** ☐ ☒ **Quality Housing**
☐ ☐ **Filing includes Lot Merger / Reapportionment (If Yes,17)**
☐ ☐ **Includes permanent removal of standpipe, sprinkler or fire suppression related systems**
☐ ☐ **Work includes partial demolition as defined in AC §28-101.5**
☐ ☒ **Structural Stability affected by proposed work**
☐ ☐ **Work includes lighting fixture and/or controls, installation or replacement. [§ECC 404 and 505]**
☐ ☒ **Site Safety Job / Project**

BSA Calendar No.(s):
CPC Calendar No.(s):

10 NYCECC Compliance ***New York City Energy Conservation Code*** **(Applicant Statement)**

Not Provided

11 Job Description

INSTALL PAINT SPRAY BOOTH ON 6TH FLOOR.NO CHANGE TO ZONING, EGRESS OR OCCUPANCY.

Related BIS Job Numbers:
Primary application Job Number:

12 Zoning Characteristics

District(s): M3-1 - HEAVY MANUFACTURING DISTRICT (LOW PERFORMANCE)
Overlay(s):
Special District(s):
Map No.: 16B **Street legal width (ft.):** **Street status:** ☒ Public ☐ Private
Zoning lot includes the following tax lots: Not Provided

13 Building Characteristics

		2008 Code Designations?
Occupancy Classification: Existing:	COM - COMMERCIAL BUILDINGS - OLD CODE	☐ Yes ☒ No
Proposed:		☐ Yes ☐ No
Construction Classification: Existing:	1: FIREPROOF STRUCTURES	☐ Yes ☒ No
Proposed:	1: FIREPROOF STRUCTURES	☐ Yes ☒ No
Multiple Dwelling Classification: Existing:		
Proposed:		
Building Height (ft.): Existing:		
Proposed:	72	
Building Stories: Existing:		
Proposed:	6	
Dwelling Units: Existing:		
Proposed:		

Mixed use building? ☐ **Yes** ☐ **No**

14 Fill

☐ **Not Applicable** ☐ **Off-Site** ☐ **On-Site** ☐ **Under 300 cubic yards**

15 Construction Equipment

Not Applicable

16 Curb Cut Description

Not Applicable

17 Tax Lot Characteristics

Not Provided

Not Provided

18 Fire Protection Equipment

Not Applicable

19 Open Spaces

20 Site Characteristics

Not Provided

21 Demolition Details

Not Applicable

22 Asbestos Abatement Compliance

- ☐ **The scope of work requires related asbestos abatement as defined in the regulations of the NYC Department of Environmental Protection (DEP).**
- ☐ **The scope of work does not require related asbestos abatement as defined in the regulations of the NYC DEP.**
- ☐ **The scope of work is exempt from the asbestos requirement as defined in the regulations promulgated by the NYC DEP (15 RCNY 1-23(b)).**

23 Signs

Not Applicable

24 Comments

25 Applicant's Statements and Signatures (See paper form or check Forms Received)

Yes	No	
☐	☐	**For New Building and Alteration 1 applications filed under the 2008 NYC Building Code only: does this building qualify for high-rise designation?**
☐	☐	**Directive 14 applications only: I certify that the construction documents submitted and all construction documents related to this application do not require a new or amended Certificate of Occupancy as there is no change in use, exits, or occupancy.**

26 Owner's Information

Name: NISSIM BOARON
Relationship to Owner: PRESIDENT
Business Name: WOODCRAFT DESIGN, INC. **Business Phone:** 718-369-6999
Business Address: 220 36TH STREET BROOKLYN NY 11232 **Business Fax:**
E-Mail: **Owner Type:** CORPORATION
Non Profit: ☐ Yes ☒ No

Yes	No	
☐	☐	**Owner's Certification Regarding Occupied Housing (Remain Occupied)**
☐	☒	**Owner's Certification Regarding Occupied Housing (Rent Control / Stabilization)**
☐	☒	**Owner DHCR Notification**
☐	☐	**Owner's Certification for Adult Establishment**
☐	☐	**Owner's Certification for Directive 14 (if applicable)**

Condo / Co-Op or Corporation Second Officer

Name: NISSIM BOARON **Title:** VICE PRES.
Business Name: WOODCRAFT DESIGN, INC. **Business Phone:** 718-369-6999
Business Address: 220 36TH STREET BROOKLYN NY 11232 **Business Fax:**
E-Mail:

Metes and Bounds

Beginning at a point on the side of

Distant ft. of the corner formed by the intersection of and

Running Thence: 0 ft.	**Thence:** 0 ft.
Running Thence: 0 ft.	**Thence:** 0 ft.
Running Thence: 0 ft.	**Thence:** 0 ft.
Running Thence: 0 ft.	**Thence:** 0 ft.

If you have any questions please review these Frequently Asked Questions, the Glossary, or call the 311 Citizen Service Center by dialing 311 or (212) NEW YORK outside of New York City.

NYC Buildings

NYC.gov always open

CLICK HERE TO SIGN UP FOR BUILDINGS NEWS

NYC Department of Buildings

Overview for Complaint #:3255156 = RESOLVED

Complaint at: **254 36 STREET** **BIN:** 3856283 **Borough:** **BROOKLYN** **ZIP:** **11232**

Re: CALLER STS ON THE 4 FLOOR FOR THE LOCATION GIVEN THERE IS ASPRAY BOOTH ERECTED W/O THE APPROVAL FROM THE DOB

Category Code: 74 ILLEGAL COMMERCIAL/MANUFACTURING USE IN RESIDENTIAL ZONE

DOB District: N/A
Special District:

Assigned To: BROOKLYN BOROUGH OFFICE **Priority:** C

Received: 02/29/2008 10:04 **Block:** 695 **Lot:** 20 **Community Board:** 307
Owner: NOT ON FILE

Last Inspection: 04/23/2008 - - BY BADGE # 2333
Disposition: 04/28/2008 - I2 - NO VIOLATION WARRANTED FOR COMPLAINT AT TIME OF INSPECTION
Comments: NO VEW CONSTRUCTION OBSERVED AT PREMISES

Complaint Disposition History

Disposition Date	Disposition Code	Disposition	Inspection By	Date

If you have any questions please review these Frequently Asked Questions, the Glossary, or call the 311 Citizen Service Center by dialing 311 or (212) NEW YORK outside of New York City.

CLICK HERE TO SIGN UP FOR BUILDINGS NEWS

NYC Department of Buildings

Overview for Complaint #:3255398 = RESOLVED

Complaint at: **254 36 STREET** **BIN:** 3856283 **Borough:** **BROOKLYN** **ZIP:** **11232**

Re: CLR STS ILLEGAL RENOVATION WORK OCCURING AT LOCATION ON THEFOURTH FLOOR WITH NO PERMITS. STS THEY ARE SPRAYING PAINT OUT OF A PAINT SPRAYING BOOTH AND HAVE NO PERMITS FOR ANYTHING

Category Code: 05 PERMIT - NONE (BUILDING/ PA/ DEMO ETC.)

DOB District: N/A
Special District:

Assigned To: BROOKLYN BOROUGH OFFICE **Priority:** B

Received: 03/03/2008 10:55 **Block:** 695 **Lot:** 20 **Community Board:** 307
Owner:

Last Inspection: 03/10/2008 - - BY BADGE # 2356
Disposition: 04/02/2008 - I2 - NO VIOLATION WARRANTED FOR COMPLAINT AT TIME OF INSPECTION
Comments: NO RENOV. WORK OR PAINT SPRAYING OBSERVED AT TIME OF INSPECT 4TH FL OCCUPIED BY CANDHER INDUSTRIES AND MASTER RENOV. INC

Complaint Disposition History

Disposition Date	Disposition Code	Disposition	Inspection By	Date

If you have any questions please review these Frequently Asked Questions, the Glossary, or call the 311 Citizen Service Center by dialing 311 or (212) NEW YORK outside of New York City.

APPENDIX F
EDR CITY DIRECTORY ABSTRACT

Industry City
4000 Second Ave
Brooklyn, NY 11232

Inquiry Number: 3376364.1
July 27, 2012

The EDR-City Directory Abstract

Environmental Data Resources Inc

440 Wheelers Farms Road
Milford, CT 06461
800.352.0050
www.edrnet.com

TABLE OF CONTENTS

SECTION

Executive Summary

Findings

City Directory Images

Thank you for your business.
Please contact EDR at 1-800-352-0050
with any questions or comments.

Disclaimer - Copyright and Trademark Notice

This Report contains certain information obtained from a variety of public and other sources reasonably available to Environmental Data Resources, Inc. It cannot be concluded from this Report that coverage information for the target and surrounding properties does not exist from other sources. **NO WARRANTY EXPRESSED OR IMPLIED, IS MADE WHATSOEVER IN CONNECTION WITH THIS REPORT. ENVIRONMENTAL DATA RESOURCES, INC. SPECIFICALLY DISCLAIMS THE MAKING OF ANY SUCH WARRANTIES, INCLUDING WITHOUT LIMITATION, MERCHANTABILITY OR FITNESS FOR A PARTICULAR USE OR PURPOSE. ALL RISK IS ASSUMED BY THE USER. IN NO EVENT SHALL ENVIRONMENTAL DATA RESOURCES, INC. BE LIABLE TO ANYONE, WHETHER ARISING OUT OF ERRORS OR OMISSIONS, NEGLIGENCE, ACCIDENT OR ANY OTHER CAUSE, FOR ANY LOSS OR DAMAGE, INCLUDING, WITHOUT LIMITATION, SPECIAL, INCIDENTAL, CONSEQUENTIAL, OR EXEMPLARY DAMAGES. ANY LIABILITY ON THE PART OF ENVIRONMENTAL DATA RESOURCES, INC. IS STRICTLY LIMITED TO A REFUND OF THE AMOUNT PAID FOR THIS REPORT.** Purchaser accepts this Report "AS IS". Any analyses, estimates, ratings, environmental risk levels or risk codes provided in this Report are provided for illustrative purposes only, and are not intended to provide, nor should they be interpreted as providing any facts regarding, or prediction orforecast of, any environmental risk for any property. Only a Phase I Environmental Site Assessment performed by an environmental professional can provide information regarding the environmental risk for any property. Additionally, the information provided in this Report is not to be construed as legal advice.

Copyright 2012 by Environmental Data Resources, Inc. All rights reserved. Reproduction in any media or format, in whole or in part, of any report or map of Environmental Data Resources, Inc. or its affiliates is prohibited without prior written permission.

EDR and its logos (including Sanborn and Sanborn Map) are trademarks of Environmental Data Resources, Inc. or its affiliates. All other trademarks used herein are the property of their respective owners.

EXECUTIVE SUMMARY

DESCRIPTION

Environmental Data Resources, Inc.'s (EDR) City Directory Abstract is a screening tool designed to assist environmental professionals in evaluating potential liability on a target property resulting from past activities. EDR's City Directory Abstract includes a search and abstract of available city directory data. For each address, the directory lists the name of the corresponding occupant at five year intervals.

Business directories including city, cross reference and telephone directories were reviewed, if available, at approximately five year intervals for the years spanning 1928 through 2005. This report compiles information gathered in this review by geocoding the latitude and longitude of properties identified and gathering information about properties within 601 feet of the target property.

A summary of the information obtained is provided in the text of this report.

RESEARCH SUMMARY

The following research sources were consulted in the preparation of this report. An "X" indicates where information was identified in the source and provided in this report.

Year	Source	TP	Adjoining	Text Abstract	Source Image
2005	Hill-Donnelly Corporation	-	X	X	-
2000	Cole Information Services	-	X	X	-
1997	NYNEX	-	X	X	-
1992	NYNEX Informantion Resource Co.	-	X	X	-
1985	NYNEX Information Resources Company	-	X	X	-
	NYNEX Information Resources Company	X	X	X	-
1980	New York Telephone	-	X	X	-
	New York Telephone	X	X	X	-
1976	New York Telephone	-	X	X	-
	New York Telephone	X	X	X	-
1973	New York Telephone	-	X	X	-
	New York Telephone	X	X	X	-
1970	New York Telephone	-	X	X	-
	New York Telephone	X	X	X	-
1965	New York Telephone	-	X	X	-
1960	New York Telephone	-	X	X	-
	New York Telephone Company	-	X	X	-
1949	New York Telephone Company	-	X	X	-
1945	New York Telephone Company	-	X	X	-
1940	New York Telephone Company	-	X	X	-
1934	R. L. Polk & Co.	-	X	X	-
1928	New York Telephone	-	X	X	-

FINDINGS

TARGET PROPERTY INFORMATION

ADDRESS

4000 Second Ave
Brooklyn, NY 11232

FINDINGS DETAIL

Target Property research detail.

2ND AVE

4000 2ND AVE

Year	*Uses*	*Source*
1985	ASTRAMATICS INC	NYNEX Information Resources Company
1980	ASTRAMATICS INC	New York Telephone
1976	ASTRAMATICS INC	New York Telephone
1973	ASTRAMATICS INC	New York Telephone
1970	ASTRAMATIC INC	New York Telephone

FINDINGS

ADJOINING PROPERTY DETAIL

The following Adjoining Property addresses were researched for this report. Detailed findings are provided for each address.

1

4024 1

Year	Uses	Source
1949	Perlman Saul Fredc	New York Telephone Company
	Perlman Roslyn	New York Telephone Company

4116 1

Year	Uses	Source
1960	Quinn Francis	New York Telephone Company
1949	Quinn Francis	New York Telephone Company

4215 1

Year	Uses	Source
1949	Larsen Hans K	New York Telephone Company

1ST

39-06 1ST

Year	Uses	Source
1928	H R	New York Telephone

39-10 1ST

Year	Uses	Source
1928	WILDE RICHARD R	New York Telephone

39-12 1ST

Year	Uses	Source
1928	CURRIER S M R	New York Telephone

3985 1ST

Year	Uses	Source
1976	ABBACY TRAVEL SVCE 1	New York Telephone

4014 1ST

Year	Uses	Source
1934	GRANT W T CO 25C 50C $ 1.00 DEPARTMENT STORES MAIN OFFICE	R. L. Polk & Co.

FINDINGS

4171 1ST

Year	Uses	Source
1960	IANNUZZO JAS 1	New York Telephone

4201 1ST

Year	Uses	Source
1960	MALONEY MARY K 1	New York Telephone

1ST AVE

1117 1ST AVE

Year	Uses	Source
2005	Melnick Gerald	Hill-Donnelly Corporation

1684 1ST AVE

Year	Uses	Source
2005	Husseiny Ahmed	Hill-Donnelly Corporation

2216 1ST AVE

Year	Uses	Source
2005	Tortaro PE P	Hill-Donnelly Corporation

2536 1ST AVE

Year	Uses	Source
2005	Tawil Rose	Hill-Donnelly Corporation

3901 1ST AVE

Year	Uses	Source
1997	Partners	NYNEX
1992	PIERS SVCE AUTO REPRS	NYNEX Informantion Resource Co.
1985	PIERS SVCE	NYNEX Information Resources Company
1980	PIERS SVCE	New York Telephone
1976	PIERS SVCE	New York Telephone
1973	Piers Svce	New York Telephone
1970	Piers Svce Cntr Inc	New York Telephone
1965	Piers Svce Cntr Inc	New York Telephone
1960	PIERS SVCE CNTR INC	New York Telephone
	Piers Svce Cntr Inc	New York Telephone Company
1949	Piers Save Centr	New York Telephone Company
1945	Abes Supor Svce Sta	New York Telephone Company
1940	Abes Super Svce Sta	New York Telephone Company

FINDINGS

3905 1ST AVE

Year	Uses	Source
1976	PRESTIGE CREATIONS	New York Telephone

3915 1ST AVE

Year	Uses	Source
2000	RONA CHECK CAS INC	Cole Information Services
	CORRADO RESTRNT	Cole Information Services
1997	Rona Check Cash Inc	NYNEX
	Correalo Restrnt	NYNEX
1985	CORRADO RESTRNT	NYNEX Information Resources Company
1976	PIER S DINER	New York Telephone
1973	Piers Diner Inc	New York Telephone
1970	Piers Diner Inc	New York Telephone
	Piers Diner	New York Telephone
1965	Piers Diner Inc	New York Telephone
	Piers Diner	New York Telephone
1960	Piers Diner Inc	New York Telephone Company
	Piers Diner	New York Telephone Company
	PIER S DINER INC	New York Telephone
	PIER S DINER	New York Telephone
1949	Piers Diner	New York Telephone Company
1945	Piers Diner	New York Telephone Company
1940	Piers Diner	New York Telephone Company

3916 1ST AVE

Year	Uses	Source
1976	EAGLE CLOTHES	New York Telephone
	EAGLE CLOTHES	New York Telephone
	EAGLE CLOTHES	New York Telephone
1973	Sportswear By Alfred Inc	New York Telephone
	Cardinal Clothes Inc	New York Telephone

4000 1ST AVE

Year	Uses	Source
1992	WARSHAW MFG CO INC-	NYNEX Informantion Resource Co.
	WARSHAW MFG CO INC-	NYNEX Informantion Resource Co.
1985	WARSHAW MFG CO INC ACCOUNTS PAYABLE	NYNEX Information Resources Company
	WARSHAW MFG CO INC ACCOUNTS PAYABLE	NYNEX Information Resources Company

FINDINGS

Year	Uses	Source
1985	WARSHAW MFG CO INC ACCOUNTS PAYABLE	NYNEX Information Resources Company
	WARSHAW MFG CO INC ACCOUNTS PAYABLE	NYNEX Information Resources Company
	WARSHAW MFG CO INC ACCOUNTS PAYABLE	NYNEX Information Resources Company
1980	WARSHAW MFG CO INC ACCOUNTS PAYBLE	New York Telephone
	WARSHAW MFG CO INC ACCOUNTS PAYBLE	New York Telephone
	WARSHAW MFG CO INC ACCOUNTS PAYBLE	New York Telephone
	WARSHAW MFG CO INC ACCOUNTS PAYBLE	New York Telephone
	WARSHAW MFG CO INC ACCOUNTS PAYBLE	New York Telephone
	WARSHAW MFG CO INC ACCOUNTS PAYBLE	New York Telephone
1976	WARSHAW MFG CO INC	New York Telephone
	WARSHAW MFG CO INC	New York Telephone
	WARSHAW MFG CO INC	New York Telephone
	WARSHAW MFG CO INC	New York Telephone
	WARSHAW MFG CO INC	New York Telephone
	WARSHAW MFG CO INC	New York Telephone
1970	Newbrook Paper Corp	New York Telephone
	NEWARK MILLS INC yd gds & curtns	New York Telephone

4001 1ST AVE

Year	Uses	Source
2005	Diaz Gonzaloa	Hill-Donnelly Corporation
1992	MEC TILE LTD	NYNEX Informantion Resource Co.

4006 1ST AVE

Year	Uses	Source
1928	GOLD DUST CORP WREHSE	New York Telephone

4010 1ST AVE

Year	Uses	Source
1973	Atreo Mfg Inc	New York Telephone

4014 1ST AVE

Year	Uses	Source
2005	Pearls Gourmet	Hill-Donnelly Corporation

FINDINGS

Year	Uses	Source
2000	ARTHUR MTNY CO INC	Cole Information Services
	ARTMATIC COSMETICS	Cole Information Services
	ARTMTC INTRNTL INC	Cole Information Services
	MATNEY ARTHUR CO	Cole Information Services
	TROPEZ COSMETICS	Cole Information Services
1997	Arthur Matney Co Inc	NYNEX
	Arthur Matney Co Inc Artmatic Cosmetics	NYNEX
	Artmatic Cosmetics	NYNEX
	Artmatic International Inc	NYNEX
	Tropez Cosmetics	NYNEX
1992	MATNEY ARTHUR CO INC	NYNEX Informantion Resource Co.
1980	PDQ PRNTNG	New York Telephone
1973	Eagle Clothes sales & svce	New York Telephone
	Eagle Clothes Inc	New York Telephone
1970	Artistic Packaging Inc	New York Telephone
	Atreo Mfg Coinc	New York Telephone
	Eagle Clothes Inc	New York Telephone
	Warshaw Mfg Co Inc	New York Telephone
1949	Amer Limoges China Corp warehse	New York Telephone Company
	Goodman Collins Co Inc	New York Telephone Company
1945	Employment offices	New York Telephone Company
	Sperry Gyroscope Co Inc Employment offices Cntr Rd & Stewrt Av Employment offices Macos Av & Laxe	New York Telephone Company
1940	paint varnsh laqr	New York Telephone Company
	Du Pont De Nemounrs E I & Co Inc	New York Telephone Company
	Grant W T Co	New York Telephone Company
	Warehse	New York Telephone Company
	La Manna Azema & Farnan imprtrs	New York Telephone Company
1934	CARLSON GUSTAVE MGR ARCPO VACUUM CO	R. L. Polk & Co.
	CORRY ALICE INC JOS DEVINE SUPT WAREHOUSE	R. L. Polk & Co.
	DUPONT DENEMOURS & CO E I P J VALLOY WLISE SUPT WHSE	R. L. Polk & Co.
	GODFREY W C V-PRES HANO PAPER CORP	R. L. Polk & Co.
	HAGUE ALF	R. L. Polk & Co.
	HANO PAPER EXPORT CORP PHILIP L HANO PRES W C GODFREY V-PRES P L HANO TREAS	R. L. Polk & Co.

FINDINGS

Year	Uses	Source
1934	JOYCE HERBERT SUPT RUTH D MAURER	R. L. Polk & Co.
	KLEIN S B W INC SHOE REPRS	R. L. Polk & Co.
	MAURER RUTH D MAIN OFFICE	R. L. Polk & Co.
	MCCORMICK JOHN MGR OVERBECK REJUVENATOR CO	R. L. Polk & Co.
	OVERBECK REJUVENATOR CO JOHN MCCORMICK MGR ELEC MFRS	R. L. Polk & Co.
	R C A PHOTOPHONE MAIN OFFICE	R. L. Polk & Co.
	SIMON HARRY O PRES THE STERILCK CO INC	R. L. Polk & Co.
	WATERS MURRAY SUPT W T GRANT CO	R. L. Polk & Co.
1928	GRANT W T CO FORWARDING DEPOT	New York Telephone
	HUNT MODERN PAPER PRODUCTS INC	New York Telephone

4015 1ST AVE

Year	Uses	Source
2000	PLYWOOD SPCLTS INC	Cole Information Services
1997	Plywood Specialties Inc	NYNEX
1992	PLYWOOD SPECIALTIES INC	NYNEX Informantion Resource Co.
1985	PLYWOOD SPECIALTIES INC	NYNEX Information Resources Company
1976	PLYWOOD SPECIALTIES INC	New York Telephone
	PLYWOOD SPECIALTIES INC	New York Telephone
1973	Plywood Specialties Inc	New York Telephone
1970	Plywood Specialties Inc	New York Telephone

4017 1ST AVE

Year	Uses	Source
1992	CLOTHES OUT CO INC	NYNEX Informantion Resource Co.

4023 1ST AVE

Year	Uses	Source
2005	1ST ST	Hill-Donnelly Corporation
	Yi Pin Food Products Corp	Hill-Donnelly Corporation
2000	YI PIN FD PRDS CRP	Cole Information Services
1997	Yi Pin Food Prods Corp	NYNEX

4100 1ST AVE

Year	Uses	Source
2005	Multi Unit Address	Hill-Donnelly Corporation

FINDINGS

Year	Uses	Source
2005	Continental Quilting Co Inc	Hill-Donnelly Corporation
	E S Medical Supplies & Equip	Hill-Donnelly Corporation
	Esquire Radio & Electronics	Hill-Donnelly Corporation
	Number3 Jo Mat Sportswear Inc	Hill-Donnelly Corporation
	Marcus & Wiesen	Hill-Donnelly Corporation
	Omni Office Systems	Hill-Donnelly Corporation
	S Linen	Hill-Donnelly Corporation
	Tangent Industries LTD	Hill-Donnelly Corporation
	Videoquilt	Hill-Donnelly Corporation
2000	BRISCO APPRL WRHSE	Cole Information Services
	ESQUIRE RADIO CORP	Cole Information Services
	ESQUIRE RADIO CORP	Cole Information Services
1997	Clothes Out Co Inc	NYNEX
	Esquire Radio Corp	NYNEX
	Esquire Radio Corp	NYNEX
1992	ESQUIRE RADIO CORP	NYNEX Informantion Resource Co.
	ESQUIRE RADIO CORP	NYNEX Informantion Resource Co.
1985	ESQUIRE RADIO CORP	NYNEX Information Resources Company
	ESQUIRE RADIO CORP	NYNEX Information Resources Company
1973	Esquire Radio & Electronics Inc	New York Telephone

4101 1ST AVE

Year	Uses	Source
2005	Gilmour Supply Co	Hill-Donnelly Corporation
2000	GILMOUR SUPPLY CO	Cole Information Services
1997	Gilmour Supply Co Inc	NYNEX
1980	ATLANTIC & GULF EQP CORP RENFLS	New York Telephone
1976	ATLANTIC & GULF EQP CORP RENTLS	New York Telephone
	ATLANTIC & GULF EQUIPT CORP	New York Telephone
	ATLANTIC & GULF EQUIP CORP PTS	New York Telephone
1973	Atlantic & Gulf Eqp Corp rentls	New York Telephone
	Atlantic & Gulf Eqp Corp rentls	New York Telephone
	Atlantic & Gulf Equipt Corp	New York Telephone
	Atlantic & Gulf Equip Corp pts	New York Telephone
1970	Allis Chalmers Material Handling Fork Trucks	New York Telephone
	Atlantic & Gulf Equipt Corp	New York Telephone
	Atlantic & Gulf Equip Corp pts	New York Telephone
	Atlantic & Gulf Eqp Corp rentls	New York Telephone

FINDINGS

Year	Uses	Source
1970	Atlanitic & Gulf Eqp Corp rentls	New York Telephone
1965	ALLIS CHALMERS MATERIAL HANDLING FORK TRUCKS	New York Telephone
	ALLIS CHALMERS MATERIAL HANDLING FORK TRUCKS	New York Telephone
	ATLANTIC & GULF EQP CORP	New York Telephone
	Atlantic & Gulf Eqp Corp pts	New York Telephone
	Atlantic & Gulf Corp rentls	New York Telephone
	Atlantic & Gulf Eqp Corp rentls	New York Telephone
	Atlantic & Gulf Eqp Corp svce	New York Telephone
	Ivaran Lines	New York Telephone
1960	Allis Chalmers Material Handling Fork Trucks	New York Telephone Company
	Allis Chalmers Material Handling Fork Trucks	New York Telephone Company
	ATLANTIC & GULF EQUIP CORP	New York Telephone Company
	Atlantic & Gulf Eqp Corp	New York Telephone Company
	Buda Fork Lift Truck	New York Telephone Company
	Buda Fork Lift Truck	New York Telephone Company
	IVARAN LINES	New York Telephone Company
	Mc Grath John W stevdrg	New York Telephone Company
	Yamashita Lines	New York Telephone Company
	ALLIS-CHALMERS MATERIAL HANDLING FORK TRUCKS	New York Telephone
	ALLIS-CHALMERS MATERIAL HANDLING FORK TRUCKS	New York Telephone
	ATLANTIC & GULF EQUIP CORP	New York Telephone
	ATLANTIC & GULF EQP CORP	New York Telephone
	BUDA FORK LIFT TRUCK	New York Telephone
	BUDA FORK LIFT TRUCK	New York Telephone
	IVARAN LINES	New York Telephone
	MCGRATH JOHN W STEVDRG	New York Telephone
	YAMASHITA LINES	New York Telephone
1940	Fischer A B Mrs	New York Telephone Company

4108 1ST AVE

Year	Uses	Source
1940	Brown & Williamson premium shipng	New York Telephone Company

FINDINGS

4116 1ST AVE

Year	Uses	Source
2005	Fixture Hardware Mfg Corp	Hill-Donnelly Corporation
2000	FIXTURE HRDWR MFG	Cole Information Services
1997	FIXTURE HRDWR MFG CORP	NYNEX
1992	FIXTURE HRDWR MFG CORP	NYNEX Informantion Resource Co.
1985	FIXTURE HRDWR MFG CORP	NYNEX Information Resources Company
1980	APEX PAPER CONVERTING COLNC	New York Telephone
1976	APEX PAPER CONVERTING CO INC	New York Telephone
	FIXTURE HRDWR MPG CORP	New York Telephone
1973	Apex Paper Converting Co Inc	New York Telephone
	FIXTURE HRDWR MFG CORP	New York Telephone
1970	ALLIED DOLL & TOY CORP	New York Telephone
	Allied Grand Doll Mfg Co Inc	New York Telephone
	Best Made Toy Mfg Co Inc	New York Telephone
	FIXTURE HRDWR MFG CORP	New York Telephone
	Picture Book Toy Co Div of Allied Doll & Toy Corp	New York Telephone
1965	ALLIED DOLL & TOY CORP	New York Telephone
	Allied Grand Doll Mfg Co Inc	New York Telephone
	FIXTURE HRDWR MFG CORP	New York Telephone
	PICTURE BOOK TOY CO DIV OF ALLIED DOLL & TOY CORP	New York Telephone
1960	ALLIED-GRAND DOLL MFG CO INC	New York Telephone
	APEX PAPR CONVERTING CONC	New York Telephone
	ELLIOT KNITWEAR CORP	New York Telephone
	FIXTURE HRDWR MFG CORP	New York Telephone
	ORTNER S CO IMPS	New York Telephone
	PICTURE BOOK TOYS INC	New York Telephone
	ALLIED GRAND DOLL MFG CO INC	New York Telephone Company
	Apex Papr Converting Conc	New York Telephone Company
	Elliot Knitwear Corp	New York Telephone Company
	FIXTURE HRDWR MFG CORP	New York Telephone Company
	Ortner S Co Imps	New York Telephone Company
	Picture Book Toys Inc	New York Telephone Company
1949	Cooke & Cobb Co statnry mfrs	New York Telephone Company
	Elandar Factory Outlet	New York Telephone Company
	Hemline Suit & Coat Co Inc	New York Telephone Company
	Josephson Mfg Corp statnry	New York Telephone Company

FINDINGS

4118 1ST AVE

Year	Uses	Source
1949	Ressler Karl C	New York Telephone Company

4172 1ST AVE

Year	Uses	Source
2005	No Current Listing	Hill-Donnelly Corporation

4201 1ST AVE

Year	Uses	Source
2005	Royale Sporting Goods Inc	Hill-Donnelly Corporation
	Reale Anthony	Hill-Donnelly Corporation
	Platinum Care Inc	Hill-Donnelly Corporation
	LRH Diabetic Direct	Hill-Donnelly Corporation
	+3 & D Fine Foods Inc i	Hill-Donnelly Corporation
	Hauer Corp	Hill-Donnelly Corporation
	Fashion Plus Imports Inc	Hill-Donnelly Corporation
1992	CHERRY HILL TEXTILE	NYNEX Informantion Resource Co.
1976	APA WAREHOUSE INC	New York Telephone
	ATLANTIC MAINTAINANCE CO	New York Telephone
	MAURIA PEDRO	New York Telephone
	SCHWARTZ DAVID B	New York Telephone
	SEA-JET TRUCKING COINC	New York Telephone
1973	ABLE WAREHOUSES INC	New York Telephone
	Atlantic Maintainance Co	New York Telephone
	Schwartz David b	New York Telephone
	SEA JET TRUCKING CO INC	New York Telephone
1970	Atlantic Maintenance Co	New York Telephone
	S & F Warehses Corp	New York Telephone
	S & J Truckg Co Inc	New York Telephone
1960	YORK PLASTIC PRODS CORP	New York Telephone
	York Plastic Prods Corp	New York Telephone Company
1934	BROOKLYN TEXTILE DYEING CO INC EUG MIRICK PRES GEO E WILLIAMSON TREAS BUSH	R. L. Polk & Co.
	NATIONAL METER CO CARL H SWEN SON MGR	R. L. Polk & Co.

4202 1ST AVE

Year	Uses	Source
1949	NY CITY OF POLICE DEPT	New York Telephone Company

FINDINGS

Year	Uses	Source
1949	Riverfront Squad	New York Telephone Company
1934	POWERS JOHN MGR MELDOWNY & MARTIN INC	R. L. Polk & Co.
	MARTIN INC JOHN POWERS MGR WEIGHERS	R. L. Polk & Co.

4206 1ST AVE

Year	Uses	Source
1945	Bush Term Railroad Co operating & traffic	New York Telephone Company
1940	Bush Term Railroad Co operating & traffic	New York Telephone Company
	Hartwell Bros Inc hndls	New York Telephone Company
1928	PHILADELPHIA SEED CO	New York Telephone

4207 1ST AVE

Year	Uses	Source
1976	JOE S EXPRESS	New York Telephone
1973	Astro News Dstbtng Co Inc	New York Telephone
1970	Minstef Moving Storage & Trucking Corp	New York Telephone
1965	Pittsburgh Equitable Meter Div Rockwell Mfg Co fcty	New York Telephone
	Rockwell Mfg Co Factory	New York Telephone
1960	Natl Meter Div Rockwell Mfg Co fcty	New York Telephone Company
	Pittsburgh Equitable Meter Div Rockwell Mfg Co Factory	New York Telephone Company
	Rockwell Mfg Co Factory	New York Telephone Company
	NATL METER DIV ROCKWELL MFG CO FCTY	New York Telephone
	PITTSBURGH EQUITABLE METER DLV ROCKWELL MFG CO FACTORY	New York Telephone
	ROCKWELL MFG CO FACTORY	New York Telephone
1949	Natl Meter Div Rockwell Mfg Co	New York Telephone Company
	Factory	New York Telephone Company
	Pittsburgh Equitable Meter Div Rockwell Mfg Co Factory	New York Telephone Company
	Rockwell Mfg Co Factory	New York Telephone Company
1945	Natl Meter Div of Pittsburgh Equitable Meter Co	New York Telephone Company
	Water meter sales office & factory	New York Telephone Company
	Pittsburg Equitable Meter Co	New York Telephone Company

FINDINGS

4212 1ST AVE

Year	Uses	Source
1928	FORCE W S & CO	New York Telephone
	MARKLEY R & SONS CITY WEIGHERS	New York Telephone
	MELDOWNY & MARTIN INC WEIGHERS	New York Telephone

4214 1ST AVE

Year	Uses	Source
1928	RADEMAKER M PPR WGHR	New York Telephone
	NOSTRAND & RADEMAKER PUB WEIGHERS	New York Telephone

4215 1ST AVE

Year	Uses	Source
2005	Sahadi Fine Foods	Hill-Donnelly Corporation

4216 1ST AVE

Year	Uses	Source
1928	MARKEY R & SONS CITY WEIGHERS	New York Telephone

4218 1ST AVE

Year	Uses	Source
1970	Mazzara Anthony V MD ofc	New York Telephone
	Putignano Danl MD ofc	New York Telephone
1965	Gersh Wm J MD ofc	New York Telephone
	Feinberg Harris MD efc	New York Telephone
	Feinberg Harris MD ofc	New York Telephone
1960	FEINBERG HARRIS MD OFC	New York Telephone
	FEINBERG HARRIS MD OFC	New York Telephone
	Gersh Wm J MD ofc	New York Telephone Company
	Feinberg Harris MD ofc	New York Telephone Company
	Feinberg Harris MD ofc	New York Telephone Company
	GERSH WM J MD OFC	New York Telephone
1934	MARQUETIE MFG CO INC HDW	R. L. Polk & Co.

4219 1ST AVE

Year	Uses	Source
1970	Engelman Arthur T	New York Telephone

FINDINGS

1ST AVE S

4116 1ST AVE S

Year	*Uses*	*Source*
1970	Apex Papr Converting Co Inc	New York Telephone

1ST AVPL

3915 1ST AVPL

Year	*Uses*	*Source*
1992	CORRADO RESTRNT	NYNEX Informantion Resource Co.

1ST ST

3914 1ST ST

Year	*Uses*	*Source*
1970	Zangle Francis W	New York Telephone

3924 1ST ST

Year	*Uses*	*Source*
1970	Van Outryve Martin	New York Telephone

3971 1ST ST

Year	*Uses*	*Source*
1973	Bonner Patk	New York Telephone

4006 1ST ST

Year	*Uses*	*Source*
1970	Sartoretti Anthony	New York Telephone

4031 1ST ST

Year	*Uses*	*Source*
1970	Singelton Spencer	New York Telephone

4046 1ST ST

Year	*Uses*	*Source*
1973	Ronci Marie A Mrs	New York Telephone

4071 1ST ST

Year	*Uses*	*Source*
1973	Penry M	New York Telephone

FINDINGS

1ST St

4116 1ST St

Year	Uses	Source
1965	Quinn Francis	New York Telephone

1ST ST

4171 1ST ST

Year	Uses	Source
1992	HALL SUSAN	NYNEX Informantion Resource Co.

1ST St

4201 1ST St

Year	Uses	Source
1965	Filan Wm W	New York Telephone

1ST ST

4218 1ST ST

Year	Uses	Source
1973	Cohen Hyman	New York Telephone

21ST AVE

3902 21ST AVE

Year	Uses	Source
1934	BERMAN NATHAN PNTR H	R. L. Polk & Co.

3911 21ST AVE

Year	Uses	Source
1934	DIFILLPPI JOS BEAUTY OPR H	R. L. Polk & Co.

3921 21ST AVE

Year	Uses	Source
1934	JOSEPH ANDREW MACH	R. L. Polk & Co.

3923 21ST AVE

Year	Uses	Source
1934	CASPER NATHAN R	R. L. Polk & Co.
	CASPER SAML TAILOR H	R. L. Polk & Co.

FINDINGS

Year	Uses	Source
1934	DUNN PHILIP KNITTER H	R. L. Polk & Co.

40-12 21ST AVE

Year	Uses	Source
1928	KUHLMEY CHAS MRS R	New York Telephone

40-16 21ST AVE

Year	Uses	Source
1928	CESARE EMMA O MISS R	New York Telephone

4012 21ST AVE

Year	Uses	Source
1934	KUHLMEY WALTER FORMN SIMONS STEWART COMPANY INC R BQ	R. L. Polk & Co.

42-02 21ST AVE

Year	Uses	Source
1928	CARRON JOS E R	New York Telephone
	WALSH MARTHA R R	New York Telephone

42-03 21ST AVE

Year	Uses	Source
1928	KELLER FRANK F MRS R	New York Telephone

42-06 21ST AVE

Year	Uses	Source
1928	VINCENT EMILE R	New York Telephone

42-17 21ST AVE

Year	Uses	Source
1928	LUTCHA EDW E R	New York Telephone
	SNIDER WM H R	New York Telephone

4203 21ST AVE

Year	Uses	Source
1928	BERNRITTER WM E R	New York Telephone

4204 21ST AVE

Year	Uses	Source
1928	CALLILY MARY R	New York Telephone

FINDINGS

2ND

3951 2ND

Year	Uses	Source
1934	BOHN JULIUS R SLSMN H	R. L. Polk & Co.

4032 2ND

Year	Uses	Source
1960	COSTAGLIOLA MICHELE 2	New York Telephone

2ND AVE

4001 2ND AVE

Year	Uses	Source
2005	Show Auto Sales	Hill-Donnelly Corporation
	Ronnies Auto Inc	Hill-Donnelly Corporation
	Richmond County Ambulance	Hill-Donnelly Corporation
	Fleet Diagnostic Ctr	Hill-Donnelly Corporation
2000	U-HI CO INDPNDNT	Cole Information Services
	FLEET DGNSTC CTR	Cole Information Services
1997	Doctor Vlad Meisher	NYNEX
	Dr Wills Auto Repair	NYNEX
	Doctor Vlad Meisher	NYNEX
	Dr Wills Auto Repair	NYNEX
	R & R Petroleum Inc	NYNEX
	U HAUL CO Independent Dealers Brooklyn	NYNEX
	U Haul Co	NYNEX
1985	PIER AUTO SVCE CTR	NYNEX Information Resources Company
1976	VEE JAY AUTO REPR INC	New York Telephone
1973	Vee Jay Avto Repr Inc	New York Telephone
1970	Veejay Auto Reprs Inc	New York Telephone
	Vee Jay Auto Reprs Inc	New York Telephone
	Bee Jay Auto Repr Inc	New York Telephone
1965	Sabre Servicenter Inc	New York Telephone
1960	BERKS AUTO SVCE	New York Telephone
	Berks Auto Svce	New York Telephone Company
1949	Meyers Svce Sta	New York Telephone Company
1945	Klingon M diner	New York Telephone Company
1940	Klingon M diner	New York Telephone Company

FINDINGS

Year	Uses	Source
1934	MAXWELL HOUSE PRODUCTS CO INC C C GATES PLANT SUPT	R. L. Polk & Co.
	GATES C C SUPT MAXWELL HOUSE PRODUCTS CO INC	R. L. Polk & Co.

4002 2ND AVE

Year	Uses	Source
2005	Fulton Ferry Liquidators Inc	Hill-Donnelly Corporation
2000	FULTON FRRY LQDTRS	Cole Information Services
1997	Fulton Ferry Liquidalors Inc	NYNEX

4006 2ND AVE

Year	Uses	Source
1965	Crisafulli S imptr	New York Telephone
	Beatrice Sales Corp	New York Telephone
1960	BEATRICE SALES CORP	New York Telephone
	BONOIL PACKING CORP OFC	New York Telephone
	CRISAFULLI S IMPTR	New York Telephone
	Bonoil Packing Corp ofc	New York Telephone Company
	Beatrice Sales Corp	New York Telephone Company
	Crisafulli S imptr	New York Telephone Company
1949	Crisafulli S imptr	New York Telephone Company
	Bonoil Packing Corp	New York Telephone Company
	Beatrice Sales Corp	New York Telephone Company
1945	Whitehall Food Mfg Co	New York Telephone Company
	Beatrice Distributg Co Inc	New York Telephone Company
	Manhatn Cola Corp	New York Telephone Company
	Crisafulli S insptr	New York Telephone Company
	Bonoil Packing Corp	New York Telephone Company
1940	Bonoil Olive Oil Co	New York Telephone Company
	Whitehall Food Mfg Co	New York Telephone Company
	Bonoil Packing Co	New York Telephone Company
	Beatrice Distributg Co Inc	New York Telephone Company
1934	PHEOLL MFG CO ARCHE H QUICK MGR HAT MFRS	R. L. Polk & Co.
	QUICK ARCHER H MGR PHEOLL MFG CO	R. L. Polk & Co.

4010 2ND AVE

Year	Uses	Source
1985	HELBY IMPORTS CO	NYNEX Information Resources Company

FINDINGS

Year	Uses	Source
1985	JEWELWIDE	NYNEX Information Resources Company
1976	SILVERSTAR CREATIONS INC	New York Telephone
	SHEFE STAMPG & CASTG	New York Telephone
1973	Sun Weave Linen Coro	New York Telephone
1934	STITT & HOWELL INC RUGS WHOL	R. L. Polk & Co.

4011 2ND AVE

Year	Uses	Source
1970	Michaels Diner	New York Telephone
1965	Michaels Diner	New York Telephone
1960	MICAN DINER INC	New York Telephone
	Mican Diner Inc	New York Telephone Company
1949	Mican Diner Inc	New York Telephone Company
1945	Barnett I H	New York Telephone Company

4012 2ND AVE

Year	Uses	Source
1985	WORLD DOLL	NYNEX Information Resources Company
	EUGENE DOLL AND NOVELTY INC FCTY	NYNEX Information Resources Company
1976	EUGENE DOLL AND NOVELTY INC FCTY	New York Telephone
1970	Eugene Doll and Novelty Inc fcty	New York Telephone
1965	Consolidatd Cork Internatl Corp	New York Telephone
	Consolidatd Cork Corp	New York Telephone
1960	CONSOLIDATD CORK INTERNATL CORP	New York Telephone
	CONSOLIDATD CORK CORP	New York Telephone
	Consolidatd Cork Internatl Corp	New York Telephone Company
	Consolidatd Cork Corp	New York Telephone Company
1949	Consolidatd Cork Corp	New York Telephone Company
	Lincoln Can Mfg Corp	New York Telephone Company
1945	Oscjac Realty Corp	New York Telephone Company
	Natl Cork Co	New York Telephone Company
	Lincoln Can Mfg Corp	New York Telephone Company
1940	Consolidatd Cork Corp	New York Telephone Company
	Lincoln Can Mfg Corp	New York Telephone Company
	Natl Cork Co	New York Telephone Company

FINDINGS

4023 2ND AVE

Year	Uses	Source
2005	Cheung Realty Co IF	Hill-Donnelly Corporation
	1ST ST	Hill-Donnelly Corporation
2000	CHEUNG REALTY CO	Cole Information Services
1997	Cheung Realty Co	NYNEX
1985	TRY ME RESTRNT INC	NYNEX Information Resources Company
1976	CHASE MANHATN BANK BKLYN	New York Telephone
1973	Bush Termnl	New York Telephone
	Church Av & E	New York Telephone
1970	Bush Termnl	New York Telephone
	CHASE MANHATN BANK Head Office 1 Chse Manh Plz Manh Internatl Dept 1 Chse Manh Plz Manh Persnl 1 Chse Manh Plz Manh Ri Est Mortgage Loan Dept 1 Chse Manh Plz Manh	New York Telephone
1965	Bush Termnl	New York Telephone
	CHASE MANHATN BANK Bklyn Branches	New York Telephone
1949	Kals Svce Sta Inc	New York Telephone Company
1945	Dicks Svce Sta	New York Telephone Company
1940	Consolidatd Tire & Rubber Corp	New York Telephone Company

4041 2ND AVE

Year	Uses	Source
1992	ASTRAMATICS INC	NYNEX Informantion Resource Co.

31ST AVE

3905 31ST AVE

Year	Uses	Source
1928	FASS SAM CIGARS	New York Telephone

40-18 31ST AVE

Year	Uses	Source
1928	SPIES HENRY DLCTSN	New York Telephone

4012 31ST AVE

Year	Uses	Source
1934	HARTMAN LOUIS R BQ	R. L. Polk & Co.

FINDINGS

41-02 31ST AVE

Year	*Uses*	*Source*
1928	RABINOWITZ CHAS MD R	New York Telephone
	HOFSTADTER MORRIS H R	New York Telephone

41-04 31ST AVE

Year	*Uses*	*Source*
1928	DWYER JOHN J POST NO 261	New York Telephone

4117 31ST AVE

Year	*Uses*	*Source*
1928	GLICKSTEIN B MRS STATY	New York Telephone

32ND AVE

4019 32ND AVE

Year	*Uses*	*Source*
1985	CHIN SHEW	NYNEX Information Resources Company

4023 32ND AVE

Year	*Uses*	*Source*
1985	WEISS JOSEPH B	NYNEX Information Resources Company

37TH

20 37TH

Year	*Uses*	*Source*
1928	GOODWIN M A & CO GLASS MTRS	New York Telephone

31 37TH

Year	*Uses*	*Source*
1928	SCHUBERT CHAS R	New York Telephone

9 37TH

Year	*Uses*	*Source*
1928	ANDERSON E N R	New York Telephone

37TH AVE

11 37TH AVE

Year	*Uses*	*Source*
1960	Abbotts Dairies Inc NY Div	New York Telephone Company

FINDINGS

13 37TH AVE

Year	Uses	Source
1934	WESTERN VENETIAN BLIND CO INC BQ	R. L. Polk & Co.

21 37TH AVE

Year	Uses	Source
1970	Greene A Co Inc hse wreckrs	New York Telephone

30 37TH AVE

Year	Uses	Source
1928	MUSTICCHIO MICHAEL E R	New York Telephone

31 37TH AVE

Year	Uses	Source
1970	Wilshire Power sweeper Co	New York Telephone
1965	AURORA PUMP DIV THE NY AIR BRAKE CO	New York Telephone
	Wilshire Power Sweeper Co	New York Telephone
1960	Amer Floor Mach Co Div of Amer Lincoln Corp	New York Telephone Company

32 37TH AVE

Year	Uses	Source
1973	Glick Bkbndg Corp	New York Telephone
1965	Glick Bkbndg Corp	New York Telephone
	CHEMICAL TESTING CORP mfg chmsts	New York Telephone

33 37TH AVE

Year	Uses	Source
1970	Hobart Arc Welders	New York Telephone
1965	Hobart Arc Welders	New York Telephone

35 37TH AVE

Year	Uses	Source
1965	United Scientific Labs Div of Vernitron Corp	New York Telephone

36 37TH AVE

Year	Uses	Source
1945	LI Carpet Clng Colne	New York Telephone Company
	Gulistan Rug Creating Co	New York Telephone Company

FINDINGS

37 37TH AVE

Year	Uses	Source
1965	Blue Ribbon Sandwich Co	New York Telephone
1949	Blue Ribn Sandwich Co	New York Telephone Company

43 37TH AVE

Year	Uses	Source
1997	Standard Refrigerators Inc	NYNEX
1965	KNICKERBOCKER ICE O	New York Telephone
	Main Office	New York Telephone

50 37TH AVE

Year	Uses	Source
1965	Marlin Rockwell Co div of Thompson Romeo Wooldridge Inc	New York Telephone

54 37TH AVE

Year	Uses	Source
1970	Lepel High Frequency Labs Inc	New York Telephone
1965	Lepel High Frequency Labs Inc	New York Telephone
1960	Lepel High Frequency Labs Inc	New York Telephone Company

55 37TH AVE

Year	Uses	Source
1965	SONORA MFG CORP	New York Telephone

57 37TH AVE

Year	Uses	Source
1973	WEB TRANSMISSION INC	New York Telephone
1970	Web Transmission Inc	New York Telephone
1965	WEB TRANSMISSION IHC	New York Telephone
1960	WEB TRANSMISSION INC	New York Telephone Company

58 37TH AVE

Year	Uses	Source
1970	Marlin Rockwell div of TRW Inc	New York Telephone

59 37TH AVE

Year	Uses	Source
1960	ARO EQUIP CORP Lubricators	New York Telephone Company
	Svce & Parts	New York Telephone Company
	ARO EQUIP CORP Lubricators	New York Telephone Company

Year	Uses	Source
1960	ARO EQUIP CORP Lubricators	New York Telephone Company
	Pneumatic Tools	New York Telephone Company

60 37TH AVE

Year	Uses	Source
1973	Hostess Cake Div Of Continentl Baking Co	New York Telephone
1970	Hostess Cake Div of Continentl Baking Co	New York Telephone
1960	MARLUN MFG GO INC aplncs	New York Telephone Company

37TH RD

40 37TH RD

Year	Uses	Source
1928	SCHEGGIA JOHN R	New York Telephone

69 37TH RD

Year	Uses	Source
1970	A 1 Fishng Pattern Wks Inc	New York Telephone
1965	A 1 Fishng Pattern Wks Inc	New York Telephone
1960	A 1 Flshng Pattern Wks Inc	New York Telephone Company

37TH ST

22 37TH ST

Year	Uses	Source
1997	KOREMBLIT Moyssy	NYNEX

28 37TH ST

Year	Uses	Source
1997	HANTIN Rebecca	NYNEX

29 37TH ST

Year	Uses	Source
2005	No Current Listing	Hill-Donnelly Corporation

34 37TH ST

Year	Uses	Source
2005	Newman Alexander	Hill-Donnelly Corporation
	Mendelsohn Jon	Hill-Donnelly Corporation

FINDINGS

36 37TH ST

Year	Uses	Source
1997	Schumacher & Farley Plumbing & Heating Inc	NYNEX
1973	Schumacher & Farley Plumbing & Heating Inc	New York Telephone
	Summers Electric Corp	New York Telephone

39 37TH ST

Year	Uses	Source
1973	Galvin Mary Mrs	New York Telephone

43 37TH ST

Year	Uses	Source
1965	MANHATH PERFORATED METAL CO INC	New York Telephone

45 37TH ST

Year	Uses	Source
1973	Universal Foods Corp	New York Telephone
1949	Hallen Co Inc The	New York Telephone Company

48 37TH ST

Year	Uses	Source
1973	Christiansen RE	New York Telephone

53 37TH ST

Year	Uses	Source
1997	J & S Supl Corp	NYNEX

55 37TH ST

Year	Uses	Source
1997	DANZIGER F E	NYNEX

59 37TH ST

Year	Uses	Source
2005	113 NC	Hill-Donnelly Corporation

60 37TH ST

Year	Uses	Source
1960	CALHOUN WILSON A	New York Telephone
	Calhoun Wilson A	New York Telephone Company

FINDINGS

39TH

108 39TH

Year	Uses	Source
1928	GUTMANN FERDINAND & CO	New York Telephone

110 39TH

Year	Uses	Source
1985	TERRELL M C	NYNEX Information Resources Company

116 39TH

Year	Uses	Source
1992	EG PLASTIC CORP	NYNEX Informantion Resource Co.
	MAGNOLIA INDUSTRY INC	NYNEX Informantion Resource Co.
1985	EG PLASTIC CORP	NYNEX Information Resources Company
	MAGNOLIA LNDUSTRY INC	NYNEX Information Resources Company
1976	E G PLASTIC CORP	New York Telephone
	ESCO PLASTIC CORP	New York Telephone
1960	VAN DYK FOOD PRODS CO	New York Telephone
	DANHNEMILLER COFFEE CO	New York Telephone
1928	DANNEMILLER COFFEE CO	New York Telephone

122 39TH

Year	Uses	Source
1934	TURITTO DOMINIC PDLR H	R. L. Polk & Co.

123 39TH

Year	Uses	Source
1934	CARROLL JOHN CHAUF R	R. L. Polk & Co.

128 39TH

Year	Uses	Source
1934	CALABITA MARY	R. L. Polk & Co.

131 39TH

Year	Uses	Source
1934	BUCCL PASQUALE PDIR H	R. L. Polk & Co.

138 39TH

Year	Uses	Source
1934	IVES RAYMOND MASTER MARBER H	R. L. Polk & Co.

FINDINGS

140 39TH

Year	Uses	Source
1934	MONTANO ANNA R	R. L. Polk & Co.

142A 39TH

Year	Uses	Source
1934	MORANO CHAS INDRYMN H	R. L. Polk & Co.

144 39TH

Year	Uses	Source
1980	GALLI NICHOLAS	New York Telephone
1976	TRANSPORTATION SYSTEMS INC	New York Telephone

148 39TH

Year	Uses	Source
1992	AMERIC ASSOCS INC	NYNEX Informantion Resource Co.
	APAN TRANSFER	NYNEX Informantion Resource Co.
	C W T	NYNEX Informantion Resource Co.
	CERAMIC WORLD INC	NYNEX Informantion Resource Co.
	CLASSIC STAMP PAD & INK CO	NYNEX Informantion Resource Co.
	DATAPORT	NYNEX Informantion Resource Co.
	DELTA CLOTHING INC	NYNEX Informantion Resource Co.
	KEREN SWEATERS	NYNEX Informantion Resource Co.
	MOP KNITS MILLS	NYNEX Informantion Resource Co.
	NAGYKERY IMPORTS	NYNEX Informantion Resource Co.
	ROBERTS & CARLSON INC	NYNEX Informantion Resource Co.
	ROYAL SCOTT HEADWEAR	NYNEX Informantion Resource Co.
	SIGNATURE DRY WALL INC	NYNEX Informantion Resource Co.
	W & M HEADWEAR CO	NYNEX Informantion Resource Co.
1985	CARLSON JOHN P INC	NYNEX Information Resources Company
	CHROMADYNE CORP	NYNEX Information Resources Company
	CHROMADYNE CORP	NYNEX Information Resources Company
	CHROMADYNE CORP	NYNEX Information Resources Company
	IRIS LIMITED	NYNEX Information Resources Company
	KEREN SWEATERS	NYNEX Information Resources Company
	MOP KNITG MILLS	NYNEX Information Resources Company
	ROBERTS & CARISON INC	NYNEX Information Resources Company
1980	FONTANA BROS BRIEFCASES	New York Telephone
	SUPERIOR LEATHERCRAFTERS	New York Telephone
1976	CARLSON JOHN PLNC	New York Telephone

FINDINGS

Year	Uses	Source
1976	CHROMADYNE CORP ACCTG DEPT	New York Telephone
	CHROMADYNE CORP ACCTG DEPT	New York Telephone
	CHROMADYNE CORP ACCTG DEPT	New York Telephone
	CHROMADYNE CORP ACCTG DEPT	New York Telephone
	FONTANA BROS BRIEFCASES	New York Telephone
	LA MAR TOY INC	New York Telephone
	MOP KNITG MILLS	New York Telephone
	MOTION DYNAMICS INC	New York Telephone
	SUPERIOR LEATHERCRAFTERS	New York Telephone
	TAB-TAX FILING SUPL CO	New York Telephone
	TETLEY INC OFC	New York Telephone
1960	FONTANA BROS BRIEF CASES	New York Telephone
	LEWIS BLEYER PAPR CORP	New York Telephone
	EUGENE DOLL & NOVELTY CO FCTRY	New York Telephone
	CARACK CO THE INC	New York Telephone
	BLEYER LEWIS PAPR CORP	New York Telephone
	BEECH NUT LIFE SAVERS INC OFC	New York Telephone
	RUSS PRNTNG CO	New York Telephone
1934	COLLINS D A MFG CO INC HENRY STEINMAN PRES LEO LOWENSTRIN V-PRES HERMAN LU	R. L. Polk & Co.
	GOODMAN CHEMICL CO INC HENRY STELNMA PRES LEO LOWENSTEIN TREAS CHEMICALS	R. L. Polk & Co.
	LUKE HERMAN SEC-TREAS D A COLLINS MFG CO INC	R. L. Polk & Co.
	LYNGASS WALTER K	R. L. Polk & Co.
	NEW YORK BLANKING CORP DAVID B SWIN PRES GRADY M VAUGHN SEC-TREAS PAPER CO	R. L. Polk & Co.
1928	BEECH NUT FOIL CO	New York Telephone
	INDEPENDENT PAPER MILLS INC	New York Telephone
	LYNGAAS CHAS F CO AUTO	New York Telephone
	METROPOLITAN CHAIN STORES INC WAREHSE	New York Telephone
	RAIZEN CHAS S OFF	New York Telephone
	STONE MFG CO AUTO RIMS	New York Telephone
	TRANSOGRAM CO INC TOYS	New York Telephone
	UNIVERSAL FOLDING BOX CO	New York Telephone

FINDINGS

150 39TH

Year	Uses	Source
1934	GROSSMAN JOS BAKER H	R. L. Polk & Co.

152 39TH

Year	Uses	Source
1934	ZELIKOW ROSE BKPR R	R. L. Polk & Co.

155 39TH

Year	Uses	Source
1934	GATTO DOMINICK LAB R	R. L. Polk & Co.

156 39TH

Year	Uses	Source
1976	JOHNSON JEAN	New York Telephone

157 39TH

Year	Uses	Source
1960	ARENA ROSE MRS	New York Telephone

158 39TH

Year	Uses	Source
1934	RACIOPPO ROCCO SHOEMKR H	R. L. Polk & Co.

159 39TH

Year	Uses	Source
1934	SIMONETTI LILLIAN H	R. L. Polk & Co.

168 39TH

Year	Uses	Source
1992	QUILTEX CO INC	NYNEX Informantion Resource Co.
	TRACY EVANS LTD	NYNEX Informantion Resource Co.
1985	ANIMAL TOY IMPORTS INC	NYNEX Information Resources Company
	ANIMALS PLUS INC	NYNEX Information Resources Company
	DECORAY CORP	NYNEX Information Resources Company
	POSEIDON POOLS INC	NYNEX Information Resources Company
	QUILTEX CO INC	NYNEX Information Resources Company
	ROSEIDON POOLS INC	NYNEX Information Resources Company
	SARIG FASHIONS INC	NYNEX Information Resources Company
	STENO DIV COLGATE PALMOLIVE CO	NYNEX Information Resources Company
1980	ANIMALS PLUS INC	New York Telephone
	EASTERN TEA CORP	New York Telephone

FINDINGS

Year	Uses	Source
1980	RINCON MFG CORP	New York Telephone
1976	ATREO MFG CO INC	New York Telephone
	EASTERN TEA CORP	New York Telephone
	QUILTEX CO INC FCTY	New York Telephone
1960	ETELL FASHNS LTD	New York Telephone
	HELMAR MFG CORP HNDKRCHFS	New York Telephone
	LILY TULIP CUP CORP	New York Telephone
	QUILTEX CO FCTY	New York Telephone
1934	BEECH NUT PACKING CO J P BOOHECKER MGR GUM	R. L. Polk & Co.
	BRUNS A F	R. L. Polk & Co.
	COHN SAML TREAS FERDINAND GUTMANN & CO INC	R. L. Polk & Co.
	DAWSON RAYMOND I	R. L. Polk & Co.
	EDWARDS JAS A SEC VAN DYK & REEVES INC	R. L. Polk & Co.
	JOHNSON E J V-PRES AND TREAS VAN DYK & REEVES INC	R. L. Polk & Co.
	MESSINA F N SEC-TREAS FEDERAL SWEETS & WAFER CO INC	R. L. Polk & Co.
	QUALITY WAFER & SPECIALTY CO	R. L. Polk & Co.
	ANTHONY	R. L. Polk & Co.
1928	METAL LITHO CO INC	New York Telephone
	LILY CUPS	New York Telephone
	JAM PERFECTO BOTTLE CAP CO	New York Telephone
	IDEAL CUP CORP	New York Telephone
	GEORGIADES CHRISTO & CO ORIENTAL PRODCTS	New York Telephone
	BEECH NUT PACKING CO	New York Telephone
	BEECH NUT PACKING CO	New York Telephone
	PEERLESS METAL DECRTG CO	New York Telephone
	PAKWELL CO GUMMED TAPE	New York Telephone
	ALBERT PAPER BOX CO	New York Telephone
	REINITZ ADOLPH LAUNDRY CORP	New York Telephone
	SUNSET TRADING CORP	New York Telephone
	SUNSHINE LAUNDRY CO	New York Telephone
	WESTPHAL N W LITHO	New York Telephone

171 39TH

Year	Uses	Source
1934	SMITH MARGT H	R. L. Polk & Co.

FINDINGS

172 39TH

Year	Uses	Source
1928	SARKADY LOUIS R	New York Telephone

173 39TH

Year	Uses	Source
1934	KILGOUR ANDREW R JR R	R. L. Polk & Co.
	KILGOUR ELIZ CLK R	R. L. Polk & Co.
	KILGOUR ANDREW R H	R. L. Polk & Co.

176 39TH

Year	Uses	Source
1934	FAILLA FRANCES EMP BKN STANDARD BAG CO H	R. L. Polk & Co.

189 39TH

Year	Uses	Source
1934	JOHNSON JOHN CARP H	R. L. Polk & Co.

191 39TH

Year	Uses	Source
1976	JACKSON C	New York Telephone

39TH AVE

103 39TH AVE

Year	Uses	Source
1997	Corona Pride Homes Realty	NYNEX

129 39TH AVE

Year	Uses	Source
1928	FAIRBROTHER L M MRS R	New York Telephone

131 39TH AVE

Year	Uses	Source
1965	Eico Electrnc Instrmnt Co Inc	New York Telephone

135 39TH AVE

Year	Uses	Source
1973	Michael Contrctg Co Inc	New York Telephone
	Cooper Jos tabl slides	New York Telephone
1970	Michael Contrctg Co Inc	New York Telephone

FINDINGS

Year	Uses	Source
1970	Cooper Jos tabl slides	New York Telephone
1965	Cooper Jos tabl slides	New York Telephone
	Michael Contrctg Co Inc	New York Telephone
	Petrizzo	New York Telephone
	Oil Burner Svce	New York Telephone
	NY Div Genl Office & Sales	New York Telephone
	Petrizzo	New York Telephone
	PETROLEUM HEAT AND POWER CO INC	New York Telephone
	Oil Burner Svce	New York Telephone
	NY Div Genl Office & Sales	New York Telephone
	PETROLEUM HEAT AND POWER CO INC	New York Telephone
1960	ISLAND EQUIP CORP convyrs	New York Telephone Company
	PETROLEUM HEAT & POWER CO INC	New York Telephone Company
	NY Div Genl Office & Sales	New York Telephone Company
	PETROLEUM HEAT & POWER CO INC	New York Telephone Company
	Oil Burner Svce	New York Telephone Company
	Cooper Jos tabl slides	New York Telephone Company

136 39TH AVE

Year	Uses	Source
1973	Murphy Mark Ph D	New York Telephone
	Mark Murphy Schl	New York Telephone
	Murphy Schl	New York Telephone
	Mutual Life Insurance Company Of New York The	New York Telephone
	Agency Sales Offices	New York Telephone
	Agency Sales Offices	New York Telephone
	MUTUAL OF NEW YORK	New York Telephone
1970	Murphy Schl	New York Telephone
	Mark Murphy Schl	New York Telephone
	Murphy Mark Ph D	New York Telephone
	Agency Offices	New York Telephone
	Mutual Life Insurance Company of ruewm York The 0	New York Telephone
	MUTUAL OF NEW YORK	New York Telephone
	Agency Offices	New York Telephone
1965	MUTUAL OF NEW YORK Agncy Offices	New York Telephone

FINDINGS

170 39TH AVE

Year	Uses	Source
1997	Queen Archery Supplies	NYNEX

194 39TH AVE

Year	Uses	Source
1928	H R	New York Telephone

39TH BLVD

105 39TH BLVD

Year	Uses	Source
1928	LOWENSTEIN LEOPOLD DRUGGIST	New York Telephone

39TH ST

100 39TH ST

Year	Uses	Source
1940	La Brocca Angelo	New York Telephone Company

101 39TH ST

Year	Uses	Source
1945	Sunset Coat & Apron Suol Co	New York Telephone Company

116 39TH ST

Year	Uses	Source
2005	E G Plastic Corp	Hill-Donnelly Corporation
	Magnolia Industry Inc	Hill-Donnelly Corporation
2000	MGNL INDUSTRY INC	Cole Information Services
	EG PLASTIC CORP	Cole Information Services
1997	EG Plastic Corp	NYNEX
	Magnolia Industry Inc	NYNEX
1973	E & G Plastic Co	New York Telephone
1949	Dannemiller Coffee Co	New York Telephone Company
1945	Boston Tea Prods	New York Telephone Company
	Dannemille Coffe Co	New York Telephone Company
	Van Dyk Food Prods Co	New York Telephone Company
1940	Dannemiller Coffee Co	New York Telephone Company
	Van Dyk Food Prods Co	New York Telephone Company

FINDINGS

122 39TH ST

Year	Uses	Source
1940	Academy Tile Wks	New York Telephone Company

145 39TH ST

Year	Uses	Source
1949	St John Francis R	New York Telephone Company

148 39TH ST

Year	Uses	Source
2005	Multi Unit Address	Hill-Donnelly Corporation
	Excelsior Belting Equipment Co	Hill-Donnelly Corporation
	Force Security Systems Inc	Hill-Donnelly Corporation
	Goldleaf Distibuters LLC	Hill-Donnelly Corporation
	Number3 Jembro Stores	Hill-Donnelly Corporation
	Ka Lu Intl Trading Inc 10 o	Hill-Donnelly Corporation
	Keren Sweaters	Hill-Donnelly Corporation
	Number2 Lendel Group Inc	Hill-Donnelly Corporation
	Majestic Inc	Hill-Donnelly Corporation
	Number5 Mop Knits Mills	Hill-Donnelly Corporation
	Number7 Nagykery Imports	Hill-Donnelly Corporation
	Newmillenium Trading 1 F	Hill-Donnelly Corporation
	Number7 T C Cutting Inc	Hill-Donnelly Corporation
	Number8W & M Headwear Co	Hill-Donnelly Corporation
2000	DELTA CLOTHING INC	Cole Information Services
	JEMBRO STORES INC	Cole Information Services
	KEREN SWEATERS	Cole Information Services
	MOP KNITS MILLS	Cole Information Services
	NAGYKERY IMPORTS	Cole Information Services
	ROYAL SCOTT HDWR	Cole Information Services
	T C CUTTING INC	Cole Information Services
	W & M HEADWEAR CO	Cole Information Services
	CLASSIC PAD & INK	Cole Information Services
1997	Classic Stamp Pad & Ink Co	NYNEX
	Delta Clothing Inc	NYNEX
	Jembro Stores Inc	NYNEX
	Keren Sweaters	NYNEX
	Metro Furniture	NYNEX
	Metro Furniture Rental Inc	NYNEX
	Mop Knits Mills	NYNEX

FINDINGS

Year	Uses	Source
1997	Nagykery Imports	NYNEX
	Royal Scott Headwear	NYNEX
	T C Cutting Inc	NYNEX
	W & M Headwear Co	NYNEX
1973	BLEYER LEWIS PAPER CORP	New York Telephone
	Bleyman Herman Atty Paper Corp	New York Telephone
	Blumy Sales Co Inc	New York Telephone
	Carlson JOHN P INC Prntng ink	New York Telephone
	Fontana Bros briefcases	New York Telephone
	La Mar Toy Inc	New York Telephone
	Lewis Bleyer Papr Corp	New York Telephone
	Russ Prntng Co	New York Telephone
	Superior Leathercrafters	New York Telephone
	Tab Tex Filing Stpl Co	New York Telephone
1949	BEECH NUT PACKING CO	New York Telephone Company
	Coffee dept	New York Telephone Company
	BEECH NUT PACKING CO	New York Telephone Company
	Gum dept	New York Telephone Company
	BEECH NUT PACKING CO	New York Telephone Company
	Resrch dept	New York Telephone Company
1945	Coffee dept	New York Telephone Company
	Beech Nut Packing Co	New York Telephone Company
	Beech Nut Packing Co	New York Telephone Company
	Gum dept	New York Telephone Company
	Collins D A Mfg Co Inc	New York Telephone Company
	Goodman Chemcl Co	New York Telephone Company
1940	Beech Nut Packing Co Coffee dept	New York Telephone Company
	Gum dept	New York Telephone Company
	Beech Nut Packing Co Coffee dept	New York Telephone Company
	Beech Nut Packing Co Coffee dept	New York Telephone Company
	Resrch dept	New York Telephone Company
	Collins D A Mfg Co Inc	New York Telephone Company
	Goodman Chemcl Co	New York Telephone Company

168 39TH ST

Year	Uses	Source
2005	Bon Designs Inc	Hill-Donnelly Corporation
	Ikeddi Enterprises	Hill-Donnelly Corporation
	Project Machson	Hill-Donnelly Corporation

FINDINGS

Year	Uses	Source
2005	Tracy Evans LTD	Hill-Donnelly Corporation
2000	PROJECT MAC HSON	Cole Information Services
	QUILTEX CO INC	Cole Information Services
	RAMB MFG INC	Cole Information Services
	STAR CTY SPORTSWR	Cole Information Services
	TRACY EVANS LTD	Cole Information Services
1997	Tracy Evans Ltd	NYNEX
	Quiltex Co Inc	NYNEX
	Project Mackson	NYNEX
	Trinity Cutting Inc	NYNEX
1973	Victor B Handal & Bro Inc	New York Telephone
	Quiltex Colnc fcty	New York Telephone
	LILY ULIP DIV OF OWEN SILLINOIS factory	New York Telephone
1949	Parkway Prntng Co	New York Telephone Company
	Blum Screen Print Co	New York Telephone Company
1945	Remington Rand Inc Engineering Dept	New York Telephone Company
	Factory warehouse	New York Telephone Company

173 39TH ST

Year	Uses	Source
1973	Simone Oil	New York Telephone

191 39TH ST

Year	Uses	Source
1973	Jackson C	New York Telephone

83 39TH ST

Year	Uses	Source
1997	DAndre Fragrances	NYNEX
1973	National Compactor & Technology Systems Inc	New York Telephone

89 39TH ST

Year	Uses	Source
1997	Benson Bag Corp	NYNEX

FINDINGS

40TH

100 40TH

Year	Uses	Source
1928	MARINELLO A R	New York Telephone

109 40TH

Year	Uses	Source
1934	SANANTONIO CONCETTA CLK R	R. L. Polk & Co.

113 40TH

Year	Uses	Source
1934	GLUFTRBIA CARMINC H	R. L. Polk & Co.

114 40TH

Year	Uses	Source
1934	PLOCKSTER EDNA R	R. L. Polk & Co.

115 40TH

Year	Uses	Source
1934	LOFFREDO JOHN DRIVER H	R. L. Polk & Co.
1928	JOS A R	New York Telephone
	LOFFREDO ANGELINA MRS R	New York Telephone

116 40TH

Year	Uses	Source
1934	BLEGAR EDW R	R. L. Polk & Co.

120 40TH

Year	Uses	Source
1934	BARBIERI AUG LAB H	R. L. Polk & Co.

122 40TH

Year	Uses	Source
1976	RIVERA FRANK	New York Telephone

124 40TH

Year	Uses	Source
1934	KIRSCHHOFF FREDK FOREMN MECHS H	R. L. Polk & Co.

FINDINGS

129 40TH

Year	Uses	Source
1934	MILLER MAE CLK R	R. L. Polk & Co.

142O 40TH

Year	Uses	Source
1934	COHN ANNA SLSWN R	R. L. Polk & Co.

143 40TH

Year	Uses	Source
1934	GOLDBERG SAML STORE R	R. L. Polk & Co.

149 40TH

Year	Uses	Source
1960	WISEMAN HAROLD	New York Telephone

151 40TH

Year	Uses	Source
1934	HAND ANNA R	R. L. Polk & Co.

153 40TH

Year	Uses	Source
1934	WHITE ROBT ENG H	R. L. Polk & Co.

167 40TH

Year	Uses	Source
1934	O CONNELL DANL LAB R	R. L. Polk & Co.

177 40TH

Year	Uses	Source
1934	GORMAN LILLIAN MRS R	R. L. Polk & Co.

178 40TH

Year	Uses	Source
1934	ANFINDSEN NORA H	R. L. Polk & Co.

182 40TH

Year	Uses	Source
1928	REISS MORRIS R	New York Telephone

187 40TH

Year	Uses	Source
1934	WNUCK SAML CLO CLNR	R. L. Polk & Co.

FINDINGS

188 40TH

Year	Uses	Source
1934	NORD MINNIE E TCHR PS	R. L. Polk & Co.

201 40TH

Year	Uses	Source
1934	YOUNG WOMEN S CHRISTIAN ASSN EDNA SLANDIS SEC	R. L. Polk & Co.

40TH RD

131 40TH RD

Year	Uses	Source
1997	Computer Car	NYNEX
	Computer Radio	NYNEX

135 40TH RD

Year	Uses	Source
1965	DISCOUNT RENT A CAR CORP	New York Telephone
	Rentl Stas	New York Telephone

40TH ST

117 40TH ST

Year	Uses	Source
1997	WONG Chara	NYNEX

132 40TH ST

Year	Uses	Source
1997	POPKO Andrew B	NYNEX

140 40TH ST

Year	Uses	Source
1973	Sivko	New York Telephone
	Bradford Wm John A	New York Telephone

144 40TH ST

Year	Uses	Source
1970	Gerlach Andrew	New York Telephone

FINDINGS

146 40TH ST

Year	Uses	Source
1945	Vorrasi Thalia Miss	New York Telephone Company

156 40TH ST

Year	Uses	Source
1973	Kardernan Henry	New York Telephone

195 40TH ST

Year	Uses	Source
1973	Garippa Michl	New York Telephone

196 40TH ST

Year	Uses	Source
1949	Cerame Leonard	New York Telephone Company

42 40TH ST

Year	Uses	Source
2005	No Current Listing	Hill-Donnelly Corporation

41ST

103D 41ST

Year	Uses	Source
1934	CARSTENS THEO R	R. L. Polk & Co.

107 41ST

Year	Uses	Source
1928	VAN DYK & REEVES INC FOOD PRODUCTS	New York Telephone
	GOODMAN CHEMICAL CO	New York Telephone

113 41ST

Year	Uses	Source
1934	LAWLESS THOS J PRSMN BEMIS BRO BAG CO H	R. L. Polk & Co.

114 41ST

Year	Uses	Source
1992	DENTAL CONNECTIONS	NYNEX Informantion Resource Co.
1985	NAPOLITANO ANTHONY	NYNEX Information Resources Company
	CONSOLIDATED OXYGEN EQUIPT CO INC	NYNEX Information Resources Company

FINDINGS

Year	Uses	Source
1976	COLOR PERSPECTIVES	New York Telephone
	MULLER C ROBT INC	New York Telephone
1960	COLOR PARSPECTIVES	New York Telephone
1928	SCHIPPEREIT & SON INC TRUCKMEN	New York Telephone

116 41ST

Year	Uses	Source
1928	FEINGOLD S R	New York Telephone

117 41ST

Year	Uses	Source
1928	CARPENTER WM O	New York Telephone

118 41ST

Year	Uses	Source
1934	HAGLAND GUNNAR CHAUF H	R. L. Polk & Co.

120 41ST

Year	Uses	Source
1992	PALMIERI TRUCKMEN	NYNEX Informantion Resource Co.
1985	PALMIERI TRUCKMEN	NYNEX Information Resources Company

122 41ST

Year	Uses	Source
1934	FRALEY JOS C POLICEMN H BKN	R. L. Polk & Co.

124 41ST

Year	Uses	Source
1976	ATTITUDES IN CLAY & WOOD	New York Telephone
1934	MORGIA MARGT RESTR H DO	R. L. Polk & Co.
	MURGIU MARGT RESTR H	R. L. Polk & Co.
1928	MORGIA ITALO RESTRNT	New York Telephone

125 41ST

Year	Uses	Source
1934	BUTLER JOHN CLK R	R. L. Polk & Co.

126 41ST

Year	Uses	Source
1992	CATANZARO PETER J INC	NYNEX Informantion Resource Co.
	MORE TRIMMINGS & ZIPPERS CO	NYNEX Informantion Resource Co.

FINDINGS

Year	Uses	Source
1992	COMPRESSED AIR & FLUIDS TRANSFER PRODUCTS SERVICE INC	NYNEX Informantion Resource Co.
1985	HIGGINSON JOHNSTONE INC GENT CONTRS	NYNEX Information Resources Company
1976	HIGGINSON-JOHNSTONE INC GENL CONTRS	New York Telephone
1934	SPENCER WM & SON CORP MICHL CARLSON MGR STEVEDORES	R. L. Polk & Co.
	MARELLO FRANK CLK CARLINO BROS R	R. L. Polk & Co.

127 41ST

Year	Uses	Source
1934	KELLY JOHN HDMN R	R. L. Polk & Co.

128 41ST

Year	Uses	Source
1934	TOOMEY MICHL T LAB H	R. L. Polk & Co.

129 41ST

Year	Uses	Source
1934	CHISPO MARY H	R. L. Polk & Co.

130 41ST

Year	Uses	Source
1985	DELITE DSTRBTR	NYNEX Information Resources Company
1976	FLALR SHOE CORP	New York Telephone
	SOL-MOR NOVELTY CORP	New York Telephone

135 41ST

Year	Uses	Source
1934	ARTH MASON H	R. L. Polk & Co.

136 41ST

Year	Uses	Source
1992	MODENA CERAMIC TILES INC	NYNEX Informantion Resource Co.
1985	A & Y CORP INC	NYNEX Information Resources Company
1960	DINGS & SCHUSTER INC	New York Telephone
	ANDREANO FRANK	New York Telephone
1934	ROSEN MORRIS PRESS THE MONTROSE CORP	R. L. Polk & Co.
	FORD ARTH O V-PRES THE MONTROSE CORP	R. L. Polk & Co.

FINDINGS

Year	Uses	Source
1928	ROSEN M A	New York Telephone
	MANTROSE CORP SHELLAC SPECLTS	New York Telephone

137 41ST

Year	Uses	Source
1934	COLONIAL CARPET CORP SAML COHEN MGR BR	R. L. Polk & Co.
	ROSENFELD BENJ CLK R	R. L. Polk & Co.
	COHEN SAML BR MGR COLONIAL CARPET CORP	R. L. Polk & Co.

140 41ST

Year	Uses	Source
1985	SANO CUP CORP	NYNEX Information Resources Company

147 41ST

Year	Uses	Source
1992	C VEE WOODWORKING	NYNEX Informantion Resource Co.
	IDEAL THREAD CO	NYNEX Informantion Resource Co.
	SILK SCREEN INNOVATION INC	NYNEX Informantion Resource Co.
1985	CARD PROCESSING INC	NYNEX Information Resources Company
	CREATIVE ENERGIES	NYNEX Information Resources Company
	GREETING CARD ENVELOPE INC	NYNEX Information Resources Company
	LE COMTE & CO INC TIN CANS	NYNEX Information Resources Company
	THUNDER & LIGHTING INC	NYNEX Information Resources Company
1976	CARD PROCESSING INC	New York Telephone
	GREETING CARD ENVELOPE INC	New York Telephone
	HOMECRAFT PRODS INC	New York Telephone
	LE COMTE & CO INC TIN CANS	New York Telephone
	NEW YORK VINYL PRODS CORP	New York Telephone
	URETHANE ARTS	New York Telephone
	VARIETY WHOLESALE CORP	New York Telephone
1960	COLUMBIA RECORD CLUB	New York Telephone
	LE COMTE & CO ING TIN CANS	New York Telephone
	VARIETY WHOLESALE CORP	New York Telephone
1934	CARPENTER CONTAINER CO INC H L CARPENTER PRES AND TREAS W O CARPENTER V-PRE	R. L. Polk & Co.
	CARPENTER HERBERT L PRES CARPENTER CONTAINER CO INC	R. L. Polk & Co.
	CARPENTER W O V-PRES-SEC CARPENTR CONTAINER CO INC	R. L. Polk & Co.

FINDINGS

Year	Uses	Source
1934	CARPENTER WM O V-PRES-SEC CARPENTER CONTAINER CO INC	R. L. Polk & Co.
	KRESGE S S CH	R. L. Polk & Co.
	PARSONS AMMONIA CO INC MAIN OFFICE NYC	R. L. Polk & Co.
	PEARSON J MGR S S KRESGE CO	R. L. Polk & Co.
	ZEIGER PAUL H MGR C M S WHOLESALE CHAIN CORP	R. L. Polk & Co.
1928	ARCH BUILT CORRUGATED PRODUCTS CORP	New York Telephone
	CARPENTER CONTAINER CO INC	New York Telephone
	CARPENTER HERBERT L	New York Telephone
	GILMOUR B F CO INC	New York Telephone
	KRESGE S S CO 25C-50C-$1 STORES-	New York Telephone
	LIBERTY CORRUGATED CASE CO INC	New York Telephone
	PARSONS AMMONIA CO	New York Telephone
	WEIL MCLAIN CO	New York Telephone

150 41ST

Year	Uses	Source
1992	FONTMAR EQP CORP	NYNEX Informantion Resource Co.
1985	FONTMAR EQP CORP	NYNEX Information Resources Company
1980	FONTMAR EQP CORP	New York Telephone
1976	FONTMAR EQP CORP	New York Telephone
1934	CLARKE WM SUPT H	R. L. Polk & Co.
	SPALDO N G TRUCKING CO	R. L. Polk & Co.
1928	BAY RIDGE PIPE THREADING CO	New York Telephone

152 41ST

Year	Uses	Source
1992	AMITY PLUMBING & HEATING SUPPLY CO	NYNEX Informantion Resource Co.
1985	GILMOUR B F CO INC PIPE FITGS	NYNEX Information Resources Company
1976	GILMOUR B F COLNC PIPE FITGS	New York Telephone
1960	GILMOUR B F CO INC PIPE FLTNGS	New York Telephone
1934	WEIL-MCLAIN CO B F CO INC NY RE BOILERS AND RADIATORS	R. L. Polk & Co.
	OLSEN HARRY CLK R	R. L. Polk & Co.
	LYONS THOS CLK H	R. L. Polk & Co.
	LARSEN CHAS RIGGER H	R. L. Polk & Co.
	FOSTER MFG CO B F GILMOUR CO INC REP	R. L. Polk & Co.

FINDINGS

Year	Uses	Source
1934	BARNES & JONES B F GILMOUR CO INC REP HEATING SPECIALTIES	R. L. Polk & Co.
	GILMOUR B F CO INC WM T GILMOUR PRES-SEC BRYANT F GILMOUR V-PRES-TREAS DIS	R. L. Polk & Co.

157 41ST

Year	Uses	Source
1928	WAXED PROD CO INC	New York Telephone
	PARANOID PAPER PRODUCTS CO	New York Telephone

159 41ST

Year	Uses	Source
1928	BUSH H G R	New York Telephone

162 41ST

Year	Uses	Source
1934	ZACEARIELIO JENNIE H	R. L. Polk & Co.
	SANTUILLI PHILIP RESTR	R. L. Polk & Co.
	PAGANO FRANK LUNCHRM	R. L. Polk & Co.

164 41ST

Year	Uses	Source
1985	PERR E	NYNEX Information Resources Company
1934	COHEN ROSE RSTR	R. L. Polk & Co.
	CONNOR MICHL H	R. L. Polk & Co.
1928	COHEN R LUNCH	New York Telephone

166 41ST

Year	Uses	Source
1992	LEUNG TAI CHIU	NYNEX Informantion Resource Co.
1985	ANGELET E	NYNEX Information Resources Company
1976	C & C RESTRNT & BAR	New York Telephone
1960	D ANGELO ANTHONY	New York Telephone
	AYALA EVA B	New York Telephone
	SCAROLA S RESTRNT & BAR	New York Telephone
1934	DEANGELO JERRY D RESTR H DO	R. L. Polk & Co.
	POLUMBO MILLIE CARP H	R. L. Polk & Co.
1928	DEANGELO J RESTRNT	New York Telephone

FINDINGS

167 41ST

Year	*Uses*	*Source*
1992	ASTY OF SCHEER INTERNATIONAL LTD	NYNEX Informantion Resource Co.
	EL-CEE TRUCKING CORP	NYNEX Informantion Resource Co.
	FULTON FERRY LIQUIDATORS INC	NYNEX Informantion Resource Co.
1985	BRITE METAL INDUSTRIES CORP	NYNEX Information Resources Company
	CRESTWOOD LIGHTING	NYNEX Information Resources Company
	CRESTWOOD LIGHTING FACTORY	NYNEX Information Resources Company
	D & B METAL PRODS INC	NYNEX Information Resources Company
	PACE LANTERNS	NYNEX Information Resources Company
	PHOENIX LIGHTING FIXT CO INC	NYNEX Information Resources Company
	STORMS H M CO	NYNEX Information Resources Company
1980	PHOENIX LIGHTING FIXT CON INC	New York Telephone
1976	PACE LANTERNS	New York Telephone
	PHOENIX LIGHTING FIXT CO INC	New York Telephone
	ALSY ENTERPRISES CORP	New York Telephone
	B & G WAREHOUSE	New York Telephone
	BLUCO TEXTILE PRNTRS INC	New York Telephone
1960	AIMWELL PRODS INC TOY MFRS	New York Telephone
	BLUCO TEXTILE PRNTRS INC	New York Telephone
	LIGHT MFG CO INC	New York Telephone
	MCCRORYS 5 & 10C STORE	New York Telephone
	NEPTUNE METER CO SUPERIOR METER DIV	New York Telephone
	ORGLER ENVELOPE CO INC	New York Telephone
	SUPERIOR METER DIV NEPTUNE METER CO	New York Telephone
1934	LILY TULIP CUP CORP-MAIN OFFICE	R. L. Polk & Co.
	MCLAUGHLIN J R V-PRES SUPERIOR METER CO INC	R. L. Polk & Co.
	VANDYK & REEVES INS S M REEVES PRES-TREAS E T JOHNSON V-PRES JAS A EDWARDS	R. L. Polk & Co.
	WALSH JOHN H PRES SUPERIOR METER CO INC	R. L. Polk & Co.
1928	AMER CRAYON CO	New York Telephone
	BETHLEHAM BUMPER CO INC	New York Telephone
	CROWN BUMPER CORP	New York Telephone
	HOWE CHAS T OFF	New York Telephone
	PUBLIC SERVICE CUP CO	New York Telephone
	SUPERIOR METER CO	New York Telephone

FINDINGS

169 41ST

Year	Uses	Source
1934	GRIFFITHS JENNIE FCTYWKR R	R. L. Polk & Co.
	GRIFFITHS IDA R	R. L. Polk & Co.
	WHITE JOS R R	R. L. Polk & Co.
1928	COZZOLINO MICHACL R	New York Telephone

171 41ST

Year	Uses	Source
1934	LARSON INA R	R. L. Polk & Co.
	LARSON CHAS R	R. L. Polk & Co.

172 41ST

Year	Uses	Source
1934	HYNES MICHL CEMENT WKR R	R. L. Polk & Co.
	IVERS NEILLO TEL OPR R	R. L. Polk & Co.
	IVERS ANGIO H	R. L. Polk & Co.
	GRIMES PHILIP SUPT H	R. L. Polk & Co.

174 41ST

Year	Uses	Source
1934	CUCITL NICHOLAS SHOE REPR	R. L. Polk & Co.

31 41ST

Year	Uses	Source
1934	ZAPPA DOMINICK GASOLINE STA	R. L. Polk & Co.

51 41ST

Year	Uses	Source
1928	LABRA VINCENT R	New York Telephone

61 41ST

Year	Uses	Source
1985	SANDSTROM ELLEN V	NYNEX Information Resources Company

65 41ST

Year	Uses	Source
1992	FURMARK LOUIS A	NYNEX Informantion Resource Co.

FINDINGS

41ST AVE

131 41ST AVE

Year	Uses	Source
1997	Sun Flower Packaging Inc	NYNEX

137 41ST AVE

Year	Uses	Source
1973	Necuhi Sewing Center	New York Telephone

142 41ST AVE

Year	Uses	Source
1928	KELLY JOHN J PLNIBG & BTG	New York Telephone

149 41ST AVE

Year	Uses	Source
1997	Kirby All City Vacuum	NYNEX
	All City Kirby Center Inc	NYNEX
	Kirby Vacuum All City	NYNEX

21 41ST AVE

Year	Uses	Source
1973	Herbert H I Co Inv art supls	New York Telephone
	GOODMAN A & SONS INC matzos & noodles	New York Telephone
1970	HERBERT H T CO INC art supls	New York Telephone
	GOODMAH A & SONS INC matzos & noodles	New York Telephone

22 41ST AVE

Year	Uses	Source
1970	Barricini Candy Shops	New York Telephone
	Mail Order Dept & Factory	New York Telephone
1965	BARRICINI CANDY SHOPS Mall order dept & factory	New York Telephone
1940	Empyre Fire Equip Mfg Co Inc	New York Telephone Company

24 41ST AVE

Year	Uses	Source
1945	LIC indnst	New York Telephone Company
	Young Mens Christian Asscitation Branches	New York Telephone Company
1940	LIC indust Qns	New York Telephone Company

FINDINGS

Year	Uses	Source
1940	Young Mens Christian Association Branches	New York Telephone Company
	LIC indust	New York Telephone Company
	Young Mens Christian Association Employment Departments	New York Telephone Company

25 41ST AVE

Year	Uses	Source
1945	Denver Pharmaceutical Mfg Co Inc	New York Telephone Company

29 41ST AVE

Year	Uses	Source
1997	Crosstown Realty Inc	NYNEX
	Metropolitan Business Forms	NYNEX
	Spanish Telephone Directory Hola	NYNEX
	Thermotech Svces Co Inc	NYNEX
1973	Amer Dist Telgph Co	New York Telephone
	Centrl Sta	New York Telephone
	Becker & Tiernan engnrs	New York Telephone
	CHRYSLER COROPORATION AIRTEMP BRANCH	New York Telephone
	Security Specialists Corp	New York Telephone
	Bio Dynamics Inc	New York Telephone
1970	SHELLING & SNELLING OF LI CITY INC	New York Telephone
	Internatl Shoe Mach Corp	New York Telephone
	Bio Dynamics Inc	New York Telephone
	ADT PROTCTN SVCE	New York Telephone
	Centrl Sta	New York Telephone
	Allen & Mc Nally Employ Agncy	New York Telephone
	Berry Rochi Inc mfrs reps	New York Telephone
	Fogler Emanuel ins	New York Telephone
1965	Amer Saw & Mfg Co	New York Telephone
	Fogler Emanuel ins	New York Telephone
	Internatl Shoe Mach Corp	New York Telephone
	Peerless Weighing & Vending Mach Corp	New York Telephone
	Phillips Audio Sales Co whol distribtrs	New York Telephone
	Youngdahl C E & Co Inc contrs	New York Telephone
	Allen & Mc Nally Employ Agncy	New York Telephone
1960	Bon Aire Conditioning Corp	New York Telephone Company
	Rheem Mfg Co aplnc sales & svce	New York Telephone Company

FINDINGS

Year	Uses	Source
1960	Berry Rochi Inc mfrs reps	New York Telephone Company
	Amer Saw & Mfg Co	New York Telephone Company
	Amer District Telgph Co	New York Telephone Company
	ADT CO INC protctn svces	New York Telephone Company
1949	NY Oil Heating Assn Inc	New York Telephone Company

30 41ST AVE

Year	Uses	Source
1997	Mainco Air Conditioning & Refrigratn	NYNEX

41 41ST AVE

Year	Uses	Source
1945	Radio Ballroom	New York Telephone Company

59 41ST AVE

Year	Uses	Source
1928	FINN PATRICK J R	New York Telephone

75 41ST AVE

Year	Uses	Source
1973	Rosenberg Bert MD	New York Telephone
1970	Rosenberg Bert MD	New York Telephone

99 41ST AVE

Year	Uses	Source
1928	BEIER FRANCES L R	New York Telephone

41ST RD

14 41ST RD

Year	Uses	Source
1928	FARRAHER M R	New York Telephone

41ST ST

1 41ST ST

Year	Uses	Source
2005	DB h Pardee E	Hill-Donnelly Corporation
	NumberC 6 Tiso Barbara	Hill-Donnelly Corporation
	NumberD 6 Robinson J	Hill-Donnelly Corporation
	NumberA 6 Pilecki E +V	Hill-Donnelly Corporation

FINDINGS

100 41ST ST

Year	Uses	Source
1997	WONG Leo	NYNEX

102 41ST ST

Year	Uses	Source
2005	Studio	Hill-Donnelly Corporation
	Janton Industries Inc	Hill-Donnelly Corporation
	Print World	Hill-Donnelly Corporation
2000	EL-CEE ENTRPRSS	Cole Information Services
	IMAGE COMP CORP	Cole Information Services
	JANTON INDSTRS INC	Cole Information Services
	PRINT WORLD	Cole Information Services
	DESIGNCORE	Cole Information Services
1997	CREO M	NYNEX

114 41ST ST

Year	Uses	Source
2005	Dental Connections	Hill-Donnelly Corporation
2000	DENTAL CNNCTNS INC	Cole Information Services
1997	Dental Connections Inc	NYNEX
1973	Color Magic	New York Telephone
	Muller C Robt Inc	New York Telephone
1949	Oddsen Mach Wks Inc	New York Telephone Company
	Reliable Mach Wks	New York Telephone Company
1945	Oddsen Mach Wks Inc	New York Telephone Company
	Reliable Mach Wks	New York Telephone Company

118 41ST ST

Year	Uses	Source
1940	Layer Jos b	New York Telephone Company

120 41ST ST

Year	Uses	Source
2005	Palmieri Truckmen Inc	Hill-Donnelly Corporation
	Shabiller Inc o	Hill-Donnelly Corporation
2000	PLMR TRUCKMEN INC	Cole Information Services
1997	Palmieri Truckmen	NYNEX

FINDINGS

121 41ST ST

Year	Uses	Source
1997	KRAVETS Gennadiy	NYNEX

126 41ST ST

Year	Uses	Source
2005	Honduras Formica Kitchen	Hill-Donnelly Corporation
	Compressed Air & Fluids	Hill-Donnelly Corporation
2000	MORE ZIPPERS CO	Cole Information Services
	HNDRS CRPNTRY CO	Cole Information Services
	CMPRSSD AIR & FLDS	Cole Information Services
	CATANZARO P J INC	Cole Information Services
1997	Compressed Air & Fluids Transfer Products Service Inc	NYNEX
	Honduras Fonnica Kitchen & Carpentry Co	NYNEX
	More Trimmings & Zippers Co	NYNEX
1965	SPENCER Wm & SON CORP stevedrs	New York Telephone
1960	SPENCER WM & SON CORP STEVEDRS	New York Telephone
	SPENCER WM & SON CORP stevedrs	New York Telephone Company
1949	Spencer Wm & Son Corp stevedrs	New York Telephone Company
1945	Spencer Wm & Son Corp stevedrs	New York Telephone Company
1940	Spencer Wm & Son Corp stevedrs	New York Telephone Company

132 41ST ST

Year	Uses	Source
1997	CATALANO Anthony	NYNEX

136 41ST ST

Year	Uses	Source
2005	Ace Supply Inc	Hill-Donnelly Corporation
	Mazel Moving Inc	Hill-Donnelly Corporation
	Coast To Coast Moving	Hill-Donnelly Corporation
	Apollo Tech Construction	Hill-Donnelly Corporation
	Stone Decor Enterprise	Hill-Donnelly Corporation
2000	STONE DECOR FBRCN	Cole Information Services
	ACE SUPPLY INC	Cole Information Services
	ACE SUPPLY INC	Cole Information Services
1997	Stone Decor Fabrication Inc	NYNEX
1949	Rosen M A b	New York Telephone Company

Year	Uses	Source
1949	Mantrose Corp shiac spclts	New York Telephone Company
1945	Rosen M A b	New York Telephone Company
1940	Rosen M A b	New York Telephone Company
	Mantrose Corp shlac spclts	New York Telephone Company

140 41ST ST

Year	Uses	Source
2005	Sano Cup Corp	Hill-Donnelly Corporation
2000	SANO CUP CORP	Cole Information Services
1997	Sano Cup Corp	NYNEX

145 41ST ST

Year	Uses	Source
1940	Cappa D G	New York Telephone Company

147 41ST ST

Year	Uses	Source
2005	Multi Unit Address	Hill-Donnelly Corporation
	NumberA Amanis Fashion	Hill-Donnelly Corporation
	Number6 American Friends Of Bardicev	Hill-Donnelly Corporation
	Number3 Apex Intl Import Export	Hill-Donnelly Corporation
	East Peak Trading Inc	Hill-Donnelly Corporation
	Eddie Domani	Hill-Donnelly Corporation
	Jamdak Promotions Inc	Hill-Donnelly Corporation
	Medi Tech Inc	Hill-Donnelly Corporation
	Number6 Mendlowitz Fabrics 1 o	Hill-Donnelly Corporation
	Number7 Pro Knit	Hill-Donnelly Corporation
	Number46 Sul American Import & Export	Hill-Donnelly Corporation
	Number7 Tronic Knitting Mill	Hill-Donnelly Corporation
	Wongs International Trading	Hill-Donnelly Corporation
2000	AMANIS FASHION	Cole Information Services
	AMRCN FRNDS BRDCV	Cole Information Services
	CAPRICE SALES CO	Cole Information Services
	CRTV GIFTS CNCPTS	Cole Information Services
	E PEAK TRADING INC	Cole Information Services
	JAMDAK INTRNTL	Cole Information Services
	JAMDAK PRMTNS INC	Cole Information Services
	JUST HAVING FUN	Cole Information Services
	JUST HAVING FUN	Cole Information Services

FINDINGS

Year	Uses	Source
2000	MENDLOWITZ FABRICS	Cole Information Services
	MERMAID INTRNTL	Cole Information Services
	MERMAID INTRNTL	Cole Information Services
	MONTE ELECTRIC CO	Cole Information Services
	P J SPORTSWEAR INC	Cole Information Services
	PRO KNIT	Cole Information Services
	STEVENS MFG	Cole Information Services
	SUL IMPORT & EXPORT	Cole Information Services
	TRONIC KNT MILL	Cole Information Services
	VICTOURS S N Y	Cole Information Services
	WONGS IMPRT & EXPRT	Cole Information Services
	WONGS IMPRT & EXPRT	Cole Information Services
	WONGS INTL	Cole Information Services
1997	Amanda Kids Inc	NYNEX
	MERMAID INTERNATIONAL	NYNEX
	Monte Electric Company	NYNEX
	Monte Electric Company	NYNEX
	Northeast Printers Inc	NYNEX
	P D M Sportswear Inc	NYNEX
	Pro Knit	NYNEX
	Tronic Knitting Mil	NYNEX
	Tuck Industries Inc	NYNEX
1973	LE COMTE & CO INC tin cans	New York Telephone
	NY Vinyl Prods Corp	New York Telephone
	Reliance Paper & Bag Corp	New York Telephone
	Reliance Paper & Bag Corp	New York Telephone
	Variety Wholesale Corp	New York Telephone
1965	LE COMTE & CO INC tin cans	New York Telephone
1960	LE COMTE & CO ING tin cans	New York Telephone Company
1949	CMS Wholesale Chain Corp warehse	New York Telephone Company
	Carpenter Container Corp	New York Telephone Company
	Carpenter Herbert L b	New York Telephone Company
	Carpenter Wm O b	New York Telephone Company
	Kresge S S Co	New York Telephone Company
	Warehse only	New York Telephone Company
	LE COMTE & CO INC tin cans	New York Telephone Company
1945	Warehse	New York Telephone Company
	CMS Wholesale Chain Corp ofc	New York Telephone Company

FINDINGS

Year	Uses	Source
1945	Carpenter Container Corp	New York Telephone Company
	Carpenter Herbert L b	New York Telephone Company
	Warehse only	New York Telephone Company
	Kresge S S Co	New York Telephone Company
	Le Comte & Co Inc tin cans	New York Telephone Company
1940	C M S Whol Chain Corp	New York Telephone Company
	Warehse	New York Telephone Company
	Carpenter Container Co Inc	New York Telephone Company
	Carpenter Herbert L b	New York Telephone Company
	Carpenter Wm O b	New York Telephone Company
	Warehse only	New York Telephone Company
	Kresge S S Co	New York Telephone Company
	Le Comte & Co tin cans	New York Telephone Company

150 41ST ST

Year	Uses	Source
2005	T Mirzo & Sons General Constr	Hill-Donnelly Corporation
2000	T MIRZO & SNS CONST	Cole Information Services
	SKYVIEW & SON CORP	Cole Information Services
	SKYVIEW ROOFING	Cole Information Services
	EURO ROOFING INC	Cole Information Services
1997	Marquellos Roofing Inc	NYNEX
	CHOJNOWSKI S	NYNEX
1973	FONTMAR EQP CORP	New York Telephone

152 41ST ST

Year	Uses	Source
2005	Gilmour Supply Co	Hill-Donnelly Corporation
2000	GILMOUR SUPPLY CO	Cole Information Services
1997	Gilmour Supply Co	NYNEX
1973	Gilmour B F pipe fitgs	New York Telephone
1949	Gilmour B F Co Inc heating supls	New York Telephone Company
1945	Gilmour B F Co Inc heating supls	New York Telephone Company
1940	Gilmour B F Co Inc heating supls	New York Telephone Company
	Barnes & Jones	New York Telephone Company

153 41ST ST

Year	Uses	Source
1973	Basile Paul	New York Telephone

FINDINGS

157 41ST ST

Year	Uses	Source
1973	Aaron Silver Carpet & Upholstery Clng	New York Telephone

164 41ST ST

Year	Uses	Source
1945	Vassilakos M restrnt	New York Telephone Company
1940	Vassilakos M restrnt	New York Telephone Company

166 41ST ST

Year	Uses	Source
2005	H Leung Tai Chlu	Hill-Donnelly Corporation
2000	TAI C LAUNG	Cole Information Services
1997	LEUNG Tai Chiu	NYNEX
1973	C & C Restrnt & Bar	New York Telephone
1949	DAngelo Louis	New York Telephone Company
	DAngelo Louis restrnt	New York Telephone Company
1945	De Angelo J restrnt	New York Telephone Company
1940	De Angelo J restrnt	New York Telephone Company

167 41ST ST

Year	Uses	Source
2005	Cmi Office Furniture Svc	Hill-Donnelly Corporation
	Contract & Hospitality Flrng	Hill-Donnelly Corporation
	M L Cutting Inc	Hill-Donnelly Corporation
	New Mode Furniture Warehouse	Hill-Donnelly Corporation
	Stevens Manufacturing	Hill-Donnelly Corporation
	Sul American Export Inc	Hill-Donnelly Corporation
	Traklln International Corp	Hill-Donnelly Corporation
2000	C M I OFC FURN SVC	Cole Information Services
	E S M B FINISH INC	Cole Information Services
	KNIT RITE KNT MILS	Cole Information Services
	KNITSTYLE	Cole Information Services
	MLL MFG LIMITED	Cole Information Services
	NEW MD FURN WRHST	Cole Information Services
1997	Asty Of Scheer International Ltd	NYNEX
	El Cee Trucking Corp	NYNEX
	El Cee Trucking Corp	NYNEX
	Knit Rite Knitting Mill	NYNEX
1973	Bluco Textile Prntrs Inc	New York Telephone

FINDINGS

Year	Uses	Source
1973	De Soto Inc	New York Telephone
	Orgler Deutsch Envelope Co Inc	New York Telephone
	PACE LANTERNS	New York Telephone
	Phoenix Lighting Fixt Co Inc	New York Telephone
	Superior Meter Div Neptune Meter Co	New York Telephone
1949	Bluco Prntng Corp	New York Telephone Company
	Lily Tulip Cup Corp	New York Telephone Company
	Factory	New York Telephone Company
	Perfection Meter Co Inc	New York Telephone Company
	Reeves S M food prods	New York Telephone Company
	Superior Meter Co Inc	New York Telephone Company
1945	Grady Jay M b	New York Telephone Company
	Frty	New York Telephone Company
	Lily Tulip Cup Corpn	New York Telephone Company
	Reeves S M food prods	New York Telephone Company
	Superior Meter Co Inc	New York Telephone Company
	Van Dyk & Reeves Inc food prods	New York Telephone Company
1940	Grady Jay M b	New York Telephone Company
	Lily Tulip Cup Corpn	New York Telephone Company
	Fcty	New York Telephone Company
	Reeves S M food prods	New York Telephone Company
	Superior Meter Co Inc	New York Telephone Company
	Van Dyk & Reeves Inc food prods	New York Telephone Company

168 41ST ST

Year	Uses	Source
2005	Murati Ilmi	Hill-Donnelly Corporation
	Perfect Construction & Roofing	Hill-Donnelly Corporation
2000	MRQLLS & SNS RF CRP	Cole Information Services

17 41ST ST

Year	Uses	Source
1940	Crystal Papr Svce Corp	New York Telephone Company

18 41ST ST

Year	Uses	Source
1973	L & J Concrete Corp	New York Telephone

FINDINGS

19 41ST ST

Year	Uses	Source
2005	B 8 Mansu Moses	Hill-Donnelly Corporation
	B h U Zhou Zu	Hill-Donnelly Corporation
	Number9D h Monison M	Hill-Donnelly Corporation

20 41ST ST

Year	Uses	Source
1949	GONDOLA RESTRNT	New York Telephone Company
	Gondola Restrat	New York Telephone Company

3 41ST ST

Year	Uses	Source
2005	ewelry Pak Inc	Hill-Donnelly Corporation
	More Trimmings & Zippers Co	Hill-Donnelly Corporation
	Peter 3 Catanzaro Inc	Hill-Donnelly Corporation
	oseph Koch Inc	Hill-Donnelly Corporation
	Nahum Ron	Hill-Donnelly Corporation

35 41ST ST

Year	Uses	Source
1973	Gimpel Farms Inc	New York Telephone
	Dairytest Farms Inc	New York Telephone

4A 41ST ST

Year	Uses	Source
2000	SUSANNAH LEETE	Cole Information Services
	JUAN MEDINA	Cole Information Services
	ALPHA MORALES	Cole Information Services
	MANA MORILO	Cole Information Services
	MERCEDES RAMOS	Cole Information Services
	3A PAUL MURPHY	Cole Information Services
	NELLY ORTIZ-LUIZ	Cole Information Services
	D PEREZ	Cole Information Services
	DANIEL MURPHY	Cole Information Services

81 41ST ST

Year	Uses	Source
1949	Sherlock John F	New York Telephone Company

FINDINGS

83 41ST ST

Year	Uses	Source
1945	Aarnio Hilma Mrs	New York Telephone Company

42ND

100 42ND

Year	Uses	Source
1934	ROSEN MORRIS SAUSAGE CASINGS	R. L. Polk & Co.

101 42ND

Year	Uses	Source
1934	WHITEHEND METAL PRODUCTS CO EDW W MOORE MGR BR BLDG	R. L. Polk & Co.

107 42ND

Year	Uses	Source
1928	PANNONE VINCENT R	New York Telephone

113 42ND

Year	Uses	Source
1960	NORMAN ARTHUR W	New York Telephone
	NAYER N BAR & GRILL	New York Telephone
1949	Helfman Elias	New York Telephone Company
1945	Lubins Hyman restrnt	New York Telephone Company
1940	Lubins Hyman restrnt	New York Telephone Company
1934	OLD HOMESTEAD THE RESTR	R. L. Polk & Co.

115 42ND

Year	Uses	Source
1934	LEWIS STANLEY CHAUF R	R. L. Polk & Co.
	NOWAKOWSKI VINCENT LAB H	R. L. Polk & Co.

117 42ND

Year	Uses	Source
1976	STRING PLECE CABARET	New York Telephone
	STRING PLECE BAR	New York Telephone
1960	AL S PLACE BAR GRIL	New York Telephone
1945	Rossano Jos restrnt	New York Telephone Company
1940	Franks Restrnt	New York Telephone Company
1928	GIACALONE CORSINI & POLEIO MARBLE WKS	New York Telephone

FINDINGS

Year	Uses	Source
1928	IDEAL MARBLE WORKS	New York Telephone

119 42ND

Year	Uses	Source
1980	ANTONI LENARD	New York Telephone
1976	SERPA R & SONS INC TERAZO CONTRS	New York Telephone
1960	RECTON INSTRUMENT CORP	New York Telephone
1934	WISDOM WM J WEIGHER H REAR	R. L. Polk & Co.
	CECIL HOWARD LAB H	R. L. Polk & Co.
1928	LEONARD F T & CO WEIGHERS	New York Telephone
	CASE R S & CO WEIGHERS	New York Telephone

121 42ND

Year	Uses	Source
1934	CAFIERO VINCENT STUDENT R	R. L. Polk & Co.

122 42ND

Year	Uses	Source
1980	ROYTRAN INTERNATIONAL CORP MANH	New York Telephone
1934	PRUZAN JOAN SLSWN R	R. L. Polk & Co.
	MCDONOUGH MICHL J POLICE H	R. L. Polk & Co.
1928	PAOLANTONIO R S R	New York Telephone

123 42ND

Year	Uses	Source
1976	ONE TWO THREE MOBILE WASHING SVCE	New York Telephone
	HAZAZ JULIA CORP NEGLGE	New York Telephone
1960	THE WHEEL BAR	New York Telephone
	PALASCO GEO	New York Telephone
1940	Katinas J restrnt	New York Telephone Company
1934	SCOTT WM C BILLIARDS	R. L. Polk & Co.
	KATINAS JOHN H	R. L. Polk & Co.

125 42ND

Year	Uses	Source
1992	ORYON MOTORS LTD	NYNEX Informantion Resource Co.
1985	ORYON MOTORS LTD	NYNEX Information Resources Company
1980	ORYON MOTORS LTD	New York Telephone

FINDINGS

Year	Uses	Source
1976	ORYON MOTORS LTD	New York Telephone
	ORYON MOTORS LTD	New York Telephone
1960	VETERANS BAR & GRILL INC	New York Telephone
1949	Raubas Anna restrnt	New York Telephone Company
1945	Raubas Anna restrnt	New York Telephone Company
1934	JOHNSON GRACE SLSWM R	R. L. Polk & Co.
1928	KATINAS JOHN RESTRNT	New York Telephone

127 42ND

Year	Uses	Source
1934	NATIONAL LUNCH	R. L. Polk & Co.
	FLAX MORRIS RESTR H DO	R. L. Polk & Co.
	FLAX MORRIS H	R. L. Polk & Co.
	FLAX GEO STUDENT R	R. L. Polk & Co.
	FLAX GEO RESTR MGR R	R. L. Polk & Co.
1928	FLAX MORRIS RESTRNT	New York Telephone
	BROOKBANK A R	New York Telephone

133 42ND

Year	Uses	Source
1940	Gresky B delcatesn	New York Telephone Company
1934	SIEGEL JULIUS H	R. L. Polk & Co.

134 42ND

Year	Uses	Source
1934	GREENE HELEN TEL OPR R	R. L. Polk & Co.

135 42ND

Year	Uses	Source
1985	SEALAND ABBEY PACKING CORP	NYNEX Information Resources Company

137 42ND

Year	Uses	Source
1934	KRISTLOW HYMAN INDRY WKR H	R. L. Polk & Co.

139 42ND

Year	Uses	Source
1934	JOHNSON HILDA H	R. L. Polk & Co.

FINDINGS

141 42ND

Year	Uses	Source
1934	ESPOSITO FRANCIS RESTR H	R. L. Polk & Co.

145 42ND

Year	Uses	Source
1992	PENGUIN SHEET METAL INC	NYNEX Informantion Resource Co.
	PENGUIN SHEET METAL INC	NYNEX Informantion Resource Co.
1985	RAPID SHEET METAL CORP	NYNEX Information Resources Company
	RAPID SHEETMETAL CORP	NYNEX Information Resources Company
1976	KENMAR SHEET METAL CORP	New York Telephone
	KENMAR SHEETMETAL CORP	New York Telephone
	MICELI JOS	New York Telephone
1960	LINOCHINE PRODS CORP	New York Telephone
1949	Gear room	New York Telephone Company
	Jarka Corp The	New York Telephone Company
1945	Jarka Corp The Foot Joralmn Pier	New York Telephone Company
	Gear room	New York Telephone Company
1940	Jarka Corp	New York Telephone Company

146 42ND

Year	Uses	Source
1934	KELLY GERALD CLK R	R. L. Polk & Co.

147 42ND

Year	Uses	Source
1934	CHWIRUT BERNARD BKPR R	R. L. Polk & Co.

154 42ND

Year	Uses	Source
1976	BERMINGHAN B	New York Telephone

155 42ND

Year	Uses	Source
1949	Natl Restrnt	New York Telephone Company
1945	Natl Restrnt	New York Telephone Company
1934	WYNCKOWSKI MILDRED LNDY WKR R	R. L. Polk & Co.
	CLK R	R. L. Polk & Co.
	RESTR H	R. L. Polk & Co.
	ORGARUSTO JOSEPHINE RESTR H DO	R. L. Polk & Co.

FINDINGS

77 42ND

Year	Uses	Source
1945	Plazza Catherine	New York Telephone Company
	Piascki Leonard	New York Telephone Company

89 42ND

Year	Uses	Source
1940	Fishman Harry	New York Telephone Company
1928	LANDY HARRY R	New York Telephone

42ND ST

101 42ND ST

Year	Uses	Source
1949	Mac Neill Margaret L Miss	New York Telephone Company

105 42ND ST

Year	Uses	Source
2005	123 NCL	Hill-Donnelly Corporation

111 42ND ST

Year	Uses	Source
1949	Marks Vera	New York Telephone Company

113 42ND ST

Year	Uses	Source
1949	Freds Bar & Grill	New York Telephone Company

115 42ND ST

Year	Uses	Source
1997	ROSENBERG Menachem	NYNEX

117 42ND ST

Year	Uses	Source
1973	String Piece Cabaret	New York Telephone
	String Piece Bar	New York Telephone
1949	Abes Bar & Grill	New York Telephone Company

123 42ND ST

Year	Uses	Source
2000	BRAN MOODY	Cole Information Services
1973	One Two Three Mobile Washing Svce	New York Telephone

FINDINGS

Year	Uses	Source
1973	Hazaz Julia Corp neglge	New York Telephone
1949	Pats Restrnt Bar	New York Telephone Company

125 42ND ST

Year	Uses	Source
2005	M Early Plumbing & Heating	Hill-Donnelly Corporation
2000	UNIQUE ART CONST	Cole Information Services
1997	Oryon Motors Ltd	NYNEX

127 42ND ST

Year	Uses	Source
2005	Quality Health Systems Inc	Hill-Donnelly Corporation
	Olma Xxi Inc	Hill-Donnelly Corporation
2000	QUALITY HLTH SYST	Cole Information Services
	QUALITY HLTH SYST	Cole Information Services
1997	Skyview Roofing	NYNEX
	Skyview General Construction Inc	NYNEX
	Skyview Genl Constr	NYNEX
	Skyview Genl Constr	NYNEX
	T Mirzo & Sons General Construction	NYNEX

131 42ND ST

Year	Uses	Source
2005	Hudson Railing &Iron Works	Hill-Donnelly Corporation
	Home Care Supply	Hill-Donnelly Corporation
2000	MISS ROSSI INC	Cole Information Services
	HUDSON RLNG & IRON	Cole Information Services
1997	Hudson Railing & Iron Works Corp	NYNEX

137 42ND ST

Year	Uses	Source
1997	Consulting Administrative Professional Svces Inc	NYNEX

145 42ND ST

Year	Uses	Source
2005	Meh Construction Inc	Hill-Donnelly Corporation
1997	Waggle Promotions Inc	NYNEX
1973	Kenmar Sheetmetal Corp	New York Telephone
	Helmar Sheet Metal Carp	New York Telephone

FINDINGS

147 42ND ST

Year	Uses	Source
2005	Moet	Hill-Donnelly Corporation

154 42ND ST

Year	Uses	Source
2005	Shun Shing Trading Co Inc	Hill-Donnelly Corporation
2000	J & C SEAWORLD INC	Cole Information Services
	SHUN SHNG TRADE	Cole Information Services

87 42ND ST

Year	Uses	Source
1949	Bradspies Anna J	New York Telephone Company

4TH ST

174 4TH ST

Year	Uses	Source
1976	L & P AUTOMOTIVE	New York Telephone

AVENUE

4014-1ST AVENUE

Year	Uses	Source
1928	JACOBS & KASSLER WHSE	New York Telephone

E 37TH ST

13 E 37TH ST

Year	Uses	Source
1949	Olmsted Elsworth	New York Telephone Company

21 E 37TH ST

Year	Uses	Source
2005	i 13 HMoreno M	Hill-Donnelly Corporation

27 E 37TH ST

Year	Uses	Source
2005	Ahada Locksmith	Hill-Donnelly Corporation

FINDINGS

E 37TH St

29 E 37TH St

Year	*Uses*	*Source*
1965	Foley John	New York Telephone

E 37TH ST

56 E 37TH ST

Year	*Uses*	*Source*
1997	JEAN LOUIS M	NYNEX

E 37TH St

57 E 37TH St

Year	*Uses*	*Source*
1965	Reid Eliz	New York Telephone

E 37TH ST

60 E 37TH ST

Year	*Uses*	*Source*
1997	REID S	NYNEX

9 E 37TH ST

Year	*Uses*	*Source*
1949	Sterno Corpn Manhn	New York Telephone Company

E 41ST ST

12 E 41ST ST

Year	*Uses*	*Source*
1973	Davis Corp Of NY rlest	New York Telephone

134 E 41ST ST

Year	*Uses*	*Source*
1949	Morgan Arthur M	New York Telephone Company

FINDINGS

E 41ST St

147 E 41ST St

Year	*Uses*	*Source*
1965	Kimelman Sol	New York Telephone

148 E 41ST St

Year	*Uses*	*Source*
1965	Kermisz Ilona	New York Telephone

15 E 41ST St

Year	*Uses*	*Source*
1965	Saltzman Pearl	New York Telephone

E 41ST ST

167 E 41ST ST

Year	*Uses*	*Source*
1973	Dougherty E	New York Telephone

E 41ST St

33 E 41ST St

Year	*Uses*	*Source*
1965	Aronson Louis	New York Telephone

E 41ST ST

48 E 41ST ST

Year	*Uses*	*Source*
1973	Truboff Eva	New York Telephone

60 E 41ST ST

Year	*Uses*	*Source*
1945	Bohlin Alfred	New York Telephone Company

N 39TH St

138 N 39TH St

Year	*Uses*	*Source*
1973	Aldaire Andrew	New York Telephone

FINDINGS

W 37TH ST

36 W 37TH ST

Year	*Uses*	*Source*
2005	No Current Listing	Hill-Donnelly Corporation

W 40TH ST

119 W 40TH ST

Year	*Uses*	*Source*
1949	NYC office	New York Telephone Company
	Bing & Bing Inc rl est	New York Telephone Company

W 42ND St

100 W 42ND St

Year	*Uses*	*Source*
1970	Kahn Employ Agcy Inc	New York Telephone

120 W 42ND St

Year	*Uses*	*Source*
1965	Weissberg Bernard CPA	New York Telephone

W 42ND ST

130 W 42ND ST

Year	*Uses*	*Source*
1973	Goodman Manuel W ins	New York Telephone

W 42ND St

130 W 42ND St

Year	*Uses*	*Source*
1970	Office Help Temporary Branch	New York Telephone
	Interviewing Ofc	New York Telephone
	Branch	New York Telephone
	Office Help Temporary Branch	New York Telephone

FINDINGS

W 42ND ST

144 W 42ND ST

Year	Uses	Source
1949	Manhatn stores	New York Telephone Company
	Douglas W L Shoe Co	New York Telephone Company

W 42ND St

147 W 42ND St

Year	Uses	Source
1965	Gair Henry CPA	New York Telephone

W 42ND ST

152 W 42ND ST

Year	Uses	Source
1973	Manhatn Offices	New York Telephone
	HOSEHOLD FINANCE CORP	New York Telephone

W 42ND St

152 W 42ND St

Year	Uses	Source
1970	Accountants Assn of NY	New York Telephone
	Manhatn Offices	New York Telephone
	HOUSEHOLD FINANCE CORP	New York Telephone
1965	HOUSEHOLD FINANCE CORP Manhatn Offices	New York Telephone

FINDINGS

TARGET PROPERTY: ADDRESS NOT IDENTIFIED IN RESEARCH SOURCE

The following Target Property addresses were researched for this report, and the addresses were not identified in the research source.

Address Researched	Address Not Identified in Research Source
4000 Second Ave	2005, 2000, 1997, 1992, 1985, 1980, 1976, 1973, 1970, 1965, 1960, 1949, 1945, 1940, 1934, 1928

ADJOINING PROPERTY: ADDRESSES NOT IDENTIFIED IN RESEARCH SOURCE

The following Adjoining Property addresses were researched for this report, and the addresses were not identified in research source.

Address Researched	Address Not Identified in Research Source
1 41ST ST	2000, 1997, 1992, 1985, 1980, 1976, 1973, 1970, 1965, 1960, 1949, 1945, 1940, 1934, 1928
100 39TH ST	2005, 2000, 1997, 1992, 1985, 1980, 1976, 1973, 1970, 1965, 1960, 1949, 1945, 1934, 1928
100 40TH	2005, 2000, 1997, 1992, 1985, 1980, 1976, 1973, 1970, 1965, 1960, 1949, 1945, 1940, 1934
100 41ST ST	2005, 2000, 1992, 1985, 1980, 1976, 1973, 1970, 1965, 1960, 1949, 1945, 1940, 1934, 1928
100 42ND	2005, 2000, 1997, 1992, 1985, 1980, 1976, 1973, 1970, 1965, 1960, 1949, 1945, 1940, 1928
100 W 42ND St	2005, 2000, 1997, 1992, 1985, 1980, 1976, 1973, 1965, 1960, 1949, 1945, 1940, 1934, 1928
101 39TH ST	2005, 2000, 1997, 1992, 1985, 1980, 1976, 1973, 1970, 1965, 1960, 1949, 1940, 1934, 1928
101 42ND	2005, 2000, 1997, 1992, 1985, 1980, 1976, 1973, 1970, 1965, 1960, 1949, 1945, 1940, 1928
101 42ND ST	2005, 2000, 1997, 1992, 1985, 1980, 1976, 1973, 1970, 1965, 1960, 1945, 1940, 1934, 1928
102 41ST ST	1992, 1985, 1980, 1976, 1973, 1970, 1965, 1960, 1949, 1945, 1940, 1934, 1928
103 39TH AVE	2005, 2000, 1992, 1985, 1980, 1976, 1973, 1970, 1965, 1960, 1949, 1945, 1940, 1934, 1928
103D 41ST	2005, 2000, 1997, 1992, 1985, 1980, 1976, 1973, 1970, 1965, 1960, 1949, 1945, 1940, 1928
105 39TH BLVD	2005, 2000, 1997, 1992, 1985, 1980, 1976, 1973, 1970, 1965, 1960, 1949, 1945, 1940, 1934
105 42ND ST	2000, 1997, 1992, 1985, 1980, 1976, 1973, 1970, 1965, 1960, 1949, 1945, 1940, 1934, 1928
107 41ST	2005, 2000, 1997, 1992, 1985, 1980, 1976, 1973, 1970, 1965, 1960, 1949, 1945, 1940, 1934
107 42ND	2005, 2000, 1997, 1992, 1985, 1980, 1976, 1973, 1970, 1965, 1960, 1949, 1945, 1940, 1934
108 39TH	2005, 2000, 1997, 1992, 1985, 1980, 1976, 1973, 1970, 1965, 1960, 1949, 1945, 1940, 1934

FINDINGS

Address Researched	Address Not Identified in Research Source
109 40TH	2005, 2000, 1997, 1992, 1985, 1980, 1976, 1973, 1970, 1965, 1960, 1949, 1945, 1940, 1928
11 37TH AVE	2005, 2000, 1997, 1992, 1985, 1980, 1976, 1973, 1970, 1965, 1949, 1945, 1940, 1934, 1928
110 39TH	2005, 2000, 1997, 1992, 1980, 1976, 1973, 1970, 1965, 1960, 1949, 1945, 1940, 1934, 1928
111 42ND ST	2005, 2000, 1997, 1992, 1985, 1980, 1976, 1973, 1970, 1965, 1960, 1945, 1940, 1934, 1928
1117 1ST AVE	2000, 1997, 1992, 1985, 1980, 1976, 1973, 1970, 1965, 1960, 1949, 1945, 1940, 1934, 1928
113 40TH	2005, 2000, 1997, 1992, 1985, 1980, 1976, 1973, 1970, 1965, 1960, 1949, 1945, 1940, 1928
113 41ST	2005, 2000, 1997, 1992, 1985, 1980, 1976, 1973, 1970, 1965, 1960, 1949, 1945, 1940, 1928
113 42ND	2005, 2000, 1997, 1992, 1985, 1980, 1976, 1973, 1970, 1965, 1928
113 42ND ST	2005, 2000, 1997, 1992, 1985, 1980, 1976, 1973, 1970, 1965, 1960, 1945, 1940, 1934, 1928
114 40TH	2005, 2000, 1997, 1992, 1985, 1980, 1976, 1973, 1970, 1965, 1960, 1949, 1945, 1940, 1928
114 41ST	2005, 2000, 1997, 1980, 1973, 1970, 1965, 1949, 1945, 1940, 1934
114 41ST ST	1992, 1985, 1980, 1976, 1970, 1965, 1960, 1940, 1934, 1928
115 40TH	2005, 2000, 1997, 1992, 1985, 1980, 1976, 1973, 1970, 1965, 1960, 1949, 1945, 1940
115 42ND	2005, 2000, 1997, 1992, 1985, 1980, 1976, 1973, 1970, 1965, 1960, 1949, 1945, 1940, 1928
115 42ND ST	2005, 2000, 1992, 1985, 1980, 1976, 1973, 1970, 1965, 1960, 1949, 1945, 1940, 1934, 1928
116 39TH	2005, 2000, 1997, 1980, 1973, 1970, 1965, 1949, 1945, 1940, 1934
116 39TH ST	1992, 1985, 1980, 1976, 1970, 1965, 1960, 1934, 1928
116 40TH	2005, 2000, 1997, 1992, 1985, 1980, 1976, 1973, 1970, 1965, 1960, 1949, 1945, 1940, 1928
116 41ST	2005, 2000, 1997, 1992, 1985, 1980, 1976, 1973, 1970, 1965, 1960, 1949, 1945, 1940, 1934
117 40TH ST	2005, 2000, 1992, 1985, 1980, 1976, 1973, 1970, 1965, 1960, 1949, 1945, 1940, 1934, 1928
117 41ST	2005, 2000, 1997, 1992, 1985, 1980, 1976, 1973, 1970, 1965, 1960, 1949, 1945, 1940, 1934
117 42ND	2005, 2000, 1997, 1992, 1985, 1980, 1973, 1970, 1965, 1949, 1934
117 42ND ST	2005, 2000, 1997, 1992, 1985, 1980, 1976, 1970, 1965, 1960, 1945, 1940, 1934, 1928
118 41ST	2005, 2000, 1997, 1992, 1985, 1980, 1976, 1973, 1970, 1965, 1960, 1949, 1945, 1940, 1928
118 41ST ST	2005, 2000, 1997, 1992, 1985, 1980, 1976, 1973, 1970, 1965, 1960, 1949, 1945, 1934, 1928
119 42ND	2005, 2000, 1997, 1992, 1985, 1973, 1970, 1965, 1949, 1945, 1940

FINDINGS

Address Researched	Address Not Identified in Research Source
119 W 40TH ST	2005, 2000, 1997, 1992, 1985, 1980, 1976, 1973, 1970, 1965, 1960, 1945, 1940, 1934, 1928
12 E 41ST ST	2005, 2000, 1997, 1992, 1985, 1980, 1976, 1970, 1965, 1960, 1949, 1945, 1940, 1934, 1928
120 40TH	2005, 2000, 1997, 1992, 1985, 1980, 1976, 1973, 1970, 1965, 1960, 1949, 1945, 1940, 1928
120 41ST	2005, 2000, 1997, 1980, 1976, 1973, 1970, 1965, 1960, 1949, 1945, 1940, 1934, 1928
120 41ST ST	1992, 1985, 1980, 1976, 1973, 1970, 1965, 1960, 1949, 1945, 1940, 1934, 1928
120 W 42ND St	2005, 2000, 1997, 1992, 1985, 1980, 1976, 1973, 1970, 1960, 1949, 1945, 1940, 1934, 1928
121 41ST ST	2005, 2000, 1992, 1985, 1980, 1976, 1973, 1970, 1965, 1960, 1949, 1945, 1940, 1934, 1928
121 42ND	2005, 2000, 1997, 1992, 1985, 1980, 1976, 1973, 1970, 1965, 1960, 1949, 1945, 1940, 1928
122 39TH	2005, 2000, 1997, 1992, 1985, 1980, 1976, 1973, 1970, 1965, 1960, 1949, 1945, 1940, 1928
122 39TH ST	2005, 2000, 1997, 1992, 1985, 1980, 1976, 1973, 1970, 1965, 1960, 1949, 1945, 1934, 1928
122 40TH	2005, 2000, 1997, 1992, 1985, 1980, 1973, 1970, 1965, 1960, 1949, 1945, 1940, 1934, 1928
122 41ST	2005, 2000, 1997, 1992, 1985, 1980, 1976, 1973, 1970, 1965, 1960, 1949, 1945, 1940, 1928
122 42ND	2005, 2000, 1997, 1992, 1985, 1976, 1973, 1970, 1965, 1960, 1949, 1945, 1940
123 39TH	2005, 2000, 1997, 1992, 1985, 1980, 1976, 1973, 1970, 1965, 1960, 1949, 1945, 1940, 1928
123 42ND	2005, 2000, 1997, 1992, 1985, 1980, 1973, 1970, 1965, 1949, 1945, 1928
123 42ND ST	2005, 1997, 1992, 1985, 1980, 1976, 1970, 1965, 1960, 1945, 1940, 1934, 1928
124 40TH	2005, 2000, 1997, 1992, 1985, 1980, 1976, 1973, 1970, 1965, 1960, 1949, 1945, 1940, 1928
124 41ST	2005, 2000, 1997, 1992, 1985, 1980, 1973, 1970, 1965, 1960, 1949, 1945, 1940
125 41ST	2005, 2000, 1997, 1992, 1985, 1980, 1976, 1973, 1970, 1965, 1960, 1949, 1945, 1940, 1928
125 42ND	2005, 2000, 1997, 1973, 1970, 1965, 1940
125 42ND ST	1992, 1985, 1980, 1976, 1973, 1970, 1965, 1960, 1949, 1945, 1940, 1934, 1928
126 41ST	2005, 2000, 1997, 1980, 1973, 1970, 1965, 1960, 1949, 1945, 1940, 1928
126 41ST ST	1992, 1985, 1980, 1976, 1973, 1970, 1934, 1928
127 41ST	2005, 2000, 1997, 1992, 1985, 1980, 1976, 1973, 1970, 1965, 1960, 1949, 1945, 1940, 1928
127 42ND	2005, 2000, 1997, 1992, 1985, 1980, 1976, 1973, 1970, 1965, 1960, 1949, 1945, 1940
127 42ND ST	1992, 1985, 1980, 1976, 1973, 1970, 1965, 1960, 1949, 1945, 1940, 1934, 1928
128 39TH	2005, 2000, 1997, 1992, 1985, 1980, 1976, 1973, 1970, 1965, 1960, 1949, 1945, 1940, 1928

FINDINGS

Address Researched	Address Not Identified in Research Source
128 41ST	2005, 2000, 1997, 1992, 1985, 1980, 1976, 1973, 1970, 1965, 1960, 1949, 1945, 1940, 1928
129 39TH AVE	2005, 2000, 1997, 1992, 1985, 1980, 1976, 1973, 1970, 1965, 1960, 1949, 1945, 1940, 1934
129 40TH	2005, 2000, 1997, 1992, 1985, 1980, 1976, 1973, 1970, 1965, 1960, 1949, 1945, 1940, 1928
129 41ST	2005, 2000, 1997, 1992, 1985, 1980, 1976, 1973, 1970, 1965, 1960, 1949, 1945, 1940, 1928
13 37TH AVE	2005, 2000, 1997, 1992, 1985, 1980, 1976, 1973, 1970, 1965, 1960, 1949, 1945, 1940, 1928
13 E 37TH ST	2005, 2000, 1997, 1992, 1985, 1980, 1976, 1973, 1970, 1965, 1960, 1945, 1940, 1934, 1928
130 41ST	2005, 2000, 1997, 1992, 1980, 1973, 1970, 1965, 1960, 1949, 1945, 1940, 1934, 1928
130 W 42ND ST	2005, 2000, 1997, 1992, 1985, 1980, 1976, 1970, 1965, 1960, 1949, 1945, 1940, 1934, 1928
130 W 42ND St	2005, 2000, 1997, 1992, 1985, 1980, 1976, 1973, 1965, 1960, 1949, 1945, 1940, 1934, 1928
131 39TH	2005, 2000, 1997, 1992, 1985, 1980, 1976, 1973, 1970, 1965, 1960, 1949, 1945, 1940, 1928
131 39TH AVE	2005, 2000, 1997, 1992, 1985, 1980, 1976, 1973, 1970, 1960, 1949, 1945, 1940, 1934, 1928
131 40TH RD	2005, 2000, 1992, 1985, 1980, 1976, 1973, 1970, 1965, 1960, 1949, 1945, 1940, 1934, 1928
131 41ST AVE	2005, 2000, 1992, 1985, 1980, 1976, 1973, 1970, 1965, 1960, 1949, 1945, 1940, 1934, 1928
131 42ND ST	1992, 1985, 1980, 1976, 1973, 1970, 1965, 1960, 1949, 1945, 1940, 1934, 1928
132 40TH ST	2005, 2000, 1992, 1985, 1980, 1976, 1973, 1970, 1965, 1960, 1949, 1945, 1940, 1934, 1928
132 41ST ST	2005, 2000, 1992, 1985, 1980, 1976, 1973, 1970, 1965, 1960, 1949, 1945, 1940, 1934, 1928
133 42ND	2005, 2000, 1997, 1992, 1985, 1980, 1976, 1973, 1970, 1965, 1960, 1949, 1945, 1928
134 42ND	2005, 2000, 1997, 1992, 1985, 1980, 1976, 1973, 1970, 1965, 1960, 1949, 1945, 1940, 1928
134 E 41ST ST	2005, 2000, 1997, 1992, 1985, 1980, 1976, 1973, 1970, 1965, 1960, 1945, 1940, 1934, 1928
135 39TH AVE	2005, 2000, 1997, 1992, 1985, 1980, 1976, 1949, 1945, 1940, 1934, 1928
135 40TH RD	2005, 2000, 1997, 1992, 1985, 1980, 1976, 1973, 1970, 1960, 1949, 1945, 1940, 1934, 1928
135 41ST	2005, 2000, 1997, 1992, 1985, 1980, 1976, 1973, 1970, 1965, 1960, 1949, 1945, 1940, 1928
135 42ND	2005, 2000, 1997, 1992, 1980, 1976, 1973, 1970, 1965, 1960, 1949, 1945, 1940, 1934, 1928
136 39TH AVE	2005, 2000, 1997, 1992, 1985, 1980, 1976, 1960, 1949, 1945, 1940, 1934, 1928
136 41ST	2005, 2000, 1997, 1980, 1976, 1973, 1970, 1965, 1949, 1945, 1940

FINDINGS

Address Researched	Address Not Identified in Research Source
136 41ST ST	1992, 1985, 1980, 1976, 1973, 1970, 1965, 1960, 1934, 1928
137 41ST	2005, 2000, 1997, 1992, 1985, 1980, 1976, 1973, 1970, 1965, 1960, 1949, 1945, 1940, 1928
137 41ST AVE	2005, 2000, 1997, 1992, 1985, 1980, 1976, 1970, 1965, 1960, 1949, 1945, 1940, 1934, 1928
137 42ND	2005, 2000, 1997, 1992, 1985, 1980, 1976, 1973, 1970, 1965, 1960, 1949, 1945, 1940, 1928
137 42ND ST	2005, 2000, 1992, 1985, 1980, 1976, 1973, 1970, 1965, 1960, 1949, 1945, 1940, 1934, 1928
138 39TH	2005, 2000, 1997, 1992, 1985, 1980, 1976, 1973, 1970, 1965, 1960, 1949, 1945, 1940, 1928
138 N 39TH St	2005, 2000, 1997, 1992, 1985, 1980, 1976, 1970, 1965, 1960, 1949, 1945, 1940, 1934, 1928
139 42ND	2005, 2000, 1997, 1992, 1985, 1980, 1976, 1973, 1970, 1965, 1960, 1949, 1945, 1940, 1928
14 41ST RD	2005, 2000, 1997, 1992, 1985, 1980, 1976, 1973, 1970, 1965, 1960, 1949, 1945, 1940, 1934
140 39TH	2005, 2000, 1997, 1992, 1985, 1980, 1976, 1973, 1970, 1965, 1960, 1949, 1945, 1940, 1928
140 40TH ST	2005, 2000, 1997, 1992, 1985, 1980, 1976, 1970, 1965, 1960, 1949, 1945, 1940, 1934, 1928
140 41ST	2005, 2000, 1997, 1992, 1980, 1976, 1973, 1970, 1965, 1960, 1949, 1945, 1940, 1934, 1928
140 41ST ST	1992, 1985, 1980, 1976, 1973, 1970, 1965, 1960, 1949, 1945, 1940, 1934, 1928
141 42ND	2005, 2000, 1997, 1992, 1985, 1980, 1976, 1973, 1970, 1965, 1960, 1949, 1945, 1940, 1928
142 41ST AVE	2005, 2000, 1997, 1992, 1985, 1980, 1976, 1973, 1970, 1965, 1960, 1949, 1945, 1940, 1934
142A 39TH	2005, 2000, 1997, 1992, 1985, 1980, 1976, 1973, 1970, 1965, 1960, 1949, 1945, 1940, 1928
142O 40TH	2005, 2000, 1997, 1992, 1985, 1980, 1976, 1973, 1970, 1965, 1960, 1949, 1945, 1940, 1928
143 40TH	2005, 2000, 1997, 1992, 1985, 1980, 1976, 1973, 1970, 1965, 1960, 1949, 1945, 1940, 1928
144 39TH	2005, 2000, 1997, 1992, 1985, 1973, 1970, 1965, 1960, 1949, 1945, 1940, 1934, 1928
144 40TH ST	2005, 2000, 1997, 1992, 1985, 1980, 1976, 1973, 1965, 1960, 1949, 1945, 1940, 1934, 1928
144 W 42ND ST	2005, 2000, 1997, 1992, 1985, 1980, 1976, 1973, 1970, 1965, 1960, 1945, 1940, 1934, 1928
145 39TH ST	2005, 2000, 1997, 1992, 1985, 1980, 1976, 1973, 1970, 1965, 1960, 1945, 1940, 1934, 1928
145 41ST ST	2005, 2000, 1997, 1992, 1985, 1980, 1976, 1973, 1970, 1965, 1960, 1949, 1945, 1934, 1928
145 42ND	2005, 2000, 1997, 1980, 1973, 1970, 1965, 1934, 1928
145 42ND ST	2000, 1992, 1985, 1980, 1976, 1970, 1965, 1960, 1949, 1945, 1940, 1934, 1928

FINDINGS

Address Researched	Address Not Identified in Research Source
146 40TH ST	2005, 2000, 1997, 1992, 1985, 1980, 1976, 1973, 1970, 1965, 1960, 1949, 1940, 1934, 1928
146 42ND	2005, 2000, 1997, 1992, 1985, 1980, 1976, 1973, 1970, 1965, 1960, 1949, 1945, 1940, 1928
147 41ST	2005, 2000, 1997, 1980, 1973, 1970, 1965, 1949, 1945, 1940
147 41ST ST	1992, 1985, 1980, 1976, 1970, 1934, 1928
147 42ND	2005, 2000, 1997, 1992, 1985, 1980, 1976, 1973, 1970, 1965, 1960, 1949, 1945, 1940, 1928
147 42ND ST	2000, 1997, 1992, 1985, 1980, 1976, 1973, 1970, 1965, 1960, 1949, 1945, 1940, 1934, 1928
147 E 41ST St	2005, 2000, 1997, 1992, 1985, 1980, 1976, 1973, 1970, 1960, 1949, 1945, 1940, 1934, 1928
147 W 42ND St	2005, 2000, 1997, 1992, 1985, 1980, 1976, 1973, 1970, 1960, 1949, 1945, 1940, 1934, 1928
148 39TH	2005, 2000, 1997, 1973, 1970, 1965, 1949, 1945, 1940
148 39TH ST	1992, 1985, 1980, 1976, 1970, 1965, 1960, 1934, 1928
148 E 41ST St	2005, 2000, 1997, 1992, 1985, 1980, 1976, 1973, 1970, 1960, 1949, 1945, 1940, 1934, 1928
149 40TH	2005, 2000, 1997, 1992, 1985, 1980, 1976, 1973, 1970, 1965, 1949, 1945, 1940, 1934, 1928
149 41ST AVE	2005, 2000, 1992, 1985, 1980, 1976, 1973, 1970, 1965, 1960, 1949, 1945, 1940, 1934, 1928
15 E 41ST St	2005, 2000, 1997, 1992, 1985, 1980, 1976, 1973, 1970, 1960, 1949, 1945, 1940, 1934, 1928
150 39TH	2005, 2000, 1997, 1992, 1985, 1980, 1976, 1973, 1970, 1965, 1960, 1949, 1945, 1940, 1928
150 41ST	2005, 2000, 1997, 1973, 1970, 1965, 1960, 1949, 1945, 1940
150 41ST ST	1992, 1985, 1980, 1976, 1970, 1965, 1960, 1949, 1945, 1940, 1934, 1928
151 40TH	2005, 2000, 1997, 1992, 1985, 1980, 1976, 1973, 1970, 1965, 1960, 1949, 1945, 1940, 1928
152 39TH	2005, 2000, 1997, 1992, 1985, 1980, 1976, 1973, 1970, 1965, 1960, 1949, 1945, 1940, 1928
152 41ST	2005, 2000, 1997, 1980, 1973, 1970, 1965, 1949, 1945, 1940, 1928
152 41ST ST	1992, 1985, 1980, 1976, 1970, 1965, 1960, 1934, 1928
152 W 42ND ST	2005, 2000, 1997, 1992, 1985, 1980, 1976, 1970, 1965, 1960, 1949, 1945, 1940, 1934, 1928
152 W 42ND St	2005, 2000, 1997, 1992, 1985, 1980, 1976, 1973, 1960, 1949, 1945, 1940, 1934, 1928
153 40TH	2005, 2000, 1997, 1992, 1985, 1980, 1976, 1973, 1970, 1965, 1960, 1949, 1945, 1940, 1928
153 41ST ST	2005, 2000, 1997, 1992, 1985, 1980, 1976, 1970, 1965, 1960, 1949, 1945, 1940, 1934, 1928
154 42ND	2005, 2000, 1997, 1992, 1985, 1980, 1973, 1970, 1965, 1960, 1949, 1945, 1940, 1934, 1928

FINDINGS

Address Researched	Address Not Identified in Research Source
154 42ND ST	1997, 1992, 1985, 1980, 1976, 1973, 1970, 1965, 1960, 1949, 1945, 1940, 1934, 1928
155 39TH	2005, 2000, 1997, 1992, 1985, 1980, 1976, 1973, 1970, 1965, 1960, 1949, 1945, 1940, 1928
155 42ND	2005, 2000, 1997, 1992, 1985, 1980, 1976, 1973, 1970, 1965, 1960, 1940, 1928
156 39TH	2005, 2000, 1997, 1992, 1985, 1980, 1973, 1970, 1965, 1960, 1949, 1945, 1940, 1934, 1928
156 40TH ST	2005, 2000, 1997, 1992, 1985, 1980, 1976, 1970, 1965, 1960, 1949, 1945, 1940, 1934, 1928
157 39TH	2005, 2000, 1997, 1992, 1985, 1980, 1976, 1973, 1970, 1965, 1949, 1945, 1940, 1934, 1928
157 41ST	2005, 2000, 1997, 1992, 1985, 1980, 1976, 1973, 1970, 1965, 1960, 1949, 1945, 1940, 1934
157 41ST ST	2005, 2000, 1997, 1992, 1985, 1980, 1976, 1970, 1965, 1960, 1949, 1945, 1940, 1934, 1928
158 39TH	2005, 2000, 1997, 1992, 1985, 1980, 1976, 1973, 1970, 1965, 1960, 1949, 1945, 1940, 1928
159 39TH	2005, 2000, 1997, 1992, 1985, 1980, 1976, 1973, 1970, 1965, 1960, 1949, 1945, 1940, 1928
159 41ST	2005, 2000, 1997, 1992, 1985, 1980, 1976, 1973, 1970, 1965, 1960, 1949, 1945, 1940, 1934
162 41ST	2005, 2000, 1997, 1992, 1985, 1980, 1976, 1973, 1970, 1965, 1960, 1949, 1945, 1940, 1928
164 41ST	2005, 2000, 1997, 1992, 1980, 1976, 1973, 1970, 1965, 1960, 1949, 1945, 1940
164 41ST ST	2005, 2000, 1997, 1992, 1985, 1980, 1976, 1973, 1970, 1965, 1960, 1949, 1934, 1928
166 41ST	2005, 2000, 1997, 1980, 1973, 1970, 1965, 1949, 1945, 1940
166 41ST ST	1992, 1985, 1980, 1976, 1970, 1965, 1960, 1934, 1928
167 40TH	2005, 2000, 1997, 1992, 1985, 1980, 1976, 1973, 1970, 1965, 1960, 1949, 1945, 1940, 1928
167 41ST	2005, 2000, 1997, 1973, 1970, 1965, 1949, 1945, 1940
167 41ST ST	1992, 1985, 1980, 1976, 1970, 1965, 1960, 1934, 1928
167 E 41ST ST	2005, 2000, 1997, 1992, 1985, 1980, 1976, 1970, 1965, 1960, 1949, 1945, 1940, 1934, 1928
168 39TH	2005, 2000, 1997, 1973, 1970, 1965, 1949, 1945, 1940
168 39TH ST	1992, 1985, 1980, 1976, 1970, 1965, 1960, 1940, 1934, 1928
168 41ST ST	1997, 1992, 1985, 1980, 1976, 1973, 1970, 1965, 1960, 1949, 1945, 1940, 1934, 1928
1684 1ST AVE	2000, 1997, 1992, 1985, 1980, 1976, 1973, 1970, 1965, 1960, 1949, 1945, 1940, 1934, 1928
169 41ST	2005, 2000, 1997, 1992, 1985, 1980, 1976, 1973, 1970, 1965, 1960, 1949, 1945, 1940
17 41ST ST	2005, 2000, 1997, 1992, 1985, 1980, 1976, 1973, 1970, 1965, 1960, 1949, 1945, 1934, 1928

FINDINGS

Address Researched	Address Not Identified in Research Source
170 39TH AVE	2005, 2000, 1992, 1985, 1980, 1976, 1973, 1970, 1965, 1960, 1949, 1945, 1940, 1934, 1928
171 39TH	2005, 2000, 1997, 1992, 1985, 1980, 1976, 1973, 1970, 1965, 1960, 1949, 1945, 1940, 1928
171 41ST	2005, 2000, 1997, 1992, 1985, 1980, 1976, 1973, 1970, 1965, 1960, 1949, 1945, 1940, 1928
172 39TH	2005, 2000, 1997, 1992, 1985, 1980, 1976, 1973, 1970, 1965, 1960, 1949, 1945, 1940, 1934
172 41ST	2005, 2000, 1997, 1992, 1985, 1980, 1976, 1973, 1970, 1965, 1960, 1949, 1945, 1940, 1928
173 39TH	2005, 2000, 1997, 1992, 1985, 1980, 1976, 1973, 1970, 1965, 1960, 1949, 1945, 1940, 1928
173 39TH ST	2005, 2000, 1997, 1992, 1985, 1980, 1976, 1970, 1965, 1960, 1949, 1945, 1940, 1934, 1928
174 41ST	2005, 2000, 1997, 1992, 1985, 1980, 1976, 1973, 1970, 1965, 1960, 1949, 1945, 1940, 1928
174 4TH ST	2005, 2000, 1997, 1992, 1985, 1980, 1973, 1970, 1965, 1960, 1949, 1945, 1940, 1934, 1928
176 39TH	2005, 2000, 1997, 1992, 1985, 1980, 1976, 1973, 1970, 1965, 1960, 1949, 1945, 1940, 1928
177 40TH	2005, 2000, 1997, 1992, 1985, 1980, 1976, 1973, 1970, 1965, 1960, 1949, 1945, 1940, 1928
178 40TH	2005, 2000, 1997, 1992, 1985, 1980, 1976, 1973, 1970, 1965, 1960, 1949, 1945, 1940, 1928
18 41ST ST	2005, 2000, 1997, 1992, 1985, 1980, 1976, 1970, 1965, 1960, 1949, 1945, 1940, 1934, 1928
182 40TH	2005, 2000, 1997, 1992, 1985, 1980, 1976, 1973, 1970, 1965, 1960, 1949, 1945, 1940, 1934
187 40TH	2005, 2000, 1997, 1992, 1985, 1980, 1976, 1973, 1970, 1965, 1960, 1949, 1945, 1940, 1928
188 40TH	2005, 2000, 1997, 1992, 1985, 1980, 1976, 1973, 1970, 1965, 1960, 1949, 1945, 1940, 1928
189 39TH	2005, 2000, 1997, 1992, 1985, 1980, 1976, 1973, 1970, 1965, 1960, 1949, 1945, 1940, 1928
19 41ST ST	2000, 1997, 1992, 1985, 1980, 1976, 1973, 1970, 1965, 1960, 1949, 1945, 1940, 1934, 1928
191 39TH	2005, 2000, 1997, 1992, 1985, 1980, 1973, 1970, 1965, 1960, 1949, 1945, 1940, 1934, 1928
191 39TH ST	2005, 2000, 1997, 1992, 1985, 1980, 1976, 1970, 1965, 1960, 1949, 1945, 1940, 1934, 1928
194 39TH AVE	2005, 2000, 1997, 1992, 1985, 1980, 1976, 1973, 1970, 1965, 1960, 1949, 1945, 1940, 1934
195 40TH ST	2005, 2000, 1997, 1992, 1985, 1980, 1976, 1970, 1965, 1960, 1949, 1945, 1940, 1934, 1928
196 40TH ST	2005, 2000, 1997, 1992, 1985, 1980, 1976, 1973, 1970, 1965, 1960, 1945, 1940, 1934, 1928
20 37TH	2005, 2000, 1997, 1992, 1985, 1980, 1976, 1973, 1970, 1965, 1960, 1949, 1945, 1940, 1934

FINDINGS

Address Researched	Address Not Identified in Research Source
20 41ST ST	2005, 2000, 1997, 1992, 1985, 1980, 1976, 1973, 1970, 1965, 1960, 1945, 1940, 1934, 1928
201 40TH	2005, 2000, 1997, 1992, 1985, 1980, 1976, 1973, 1970, 1965, 1960, 1949, 1945, 1940, 1928
21 37TH AVE	2005, 2000, 1997, 1992, 1985, 1980, 1976, 1973, 1965, 1960, 1949, 1945, 1940, 1934, 1928
21 41ST AVE	2005, 2000, 1997, 1992, 1985, 1980, 1976, 1965, 1960, 1949, 1945, 1940, 1934, 1928
21 E 37TH ST	2000, 1997, 1992, 1985, 1980, 1976, 1973, 1970, 1965, 1960, 1949, 1945, 1940, 1934, 1928
22 37TH ST	2005, 2000, 1992, 1985, 1980, 1976, 1973, 1970, 1965, 1960, 1949, 1945, 1940, 1934, 1928
22 41ST AVE	2005, 2000, 1997, 1992, 1985, 1980, 1976, 1973, 1960, 1949, 1945, 1934, 1928
2216 1ST AVE	2000, 1997, 1992, 1985, 1980, 1976, 1973, 1970, 1965, 1960, 1949, 1945, 1940, 1934, 1928
24 41ST AVE	2005, 2000, 1997, 1992, 1985, 1980, 1976, 1973, 1970, 1965, 1960, 1949, 1934, 1928
25 41ST AVE	2005, 2000, 1997, 1992, 1985, 1980, 1976, 1973, 1970, 1965, 1960, 1949, 1940, 1934, 1928
2536 1ST AVE	2000, 1997, 1992, 1985, 1980, 1976, 1973, 1970, 1965, 1960, 1949, 1945, 1940, 1934, 1928
27 E 37TH ST	2000, 1997, 1992, 1985, 1980, 1976, 1973, 1970, 1965, 1960, 1949, 1945, 1940, 1934, 1928
28 37TH ST	2005, 2000, 1992, 1985, 1980, 1976, 1973, 1970, 1965, 1960, 1949, 1945, 1940, 1934, 1928
29 37TH ST	2000, 1997, 1992, 1985, 1980, 1976, 1973, 1970, 1965, 1960, 1949, 1945, 1940, 1934, 1928
29 41ST AVE	2005, 2000, 1992, 1985, 1980, 1976, 1945, 1940, 1934, 1928
29 E 37TH St	2005, 2000, 1997, 1992, 1985, 1980, 1976, 1973, 1970, 1960, 1949, 1945, 1940, 1934, 1928
3 41ST ST	2000, 1997, 1992, 1985, 1980, 1976, 1973, 1970, 1965, 1960, 1949, 1945, 1940, 1934, 1928
30 37TH AVE	2005, 2000, 1997, 1992, 1985, 1980, 1976, 1973, 1970, 1965, 1960, 1949, 1945, 1940, 1934
30 41ST AVE	2005, 2000, 1992, 1985, 1980, 1976, 1973, 1970, 1965, 1960, 1949, 1945, 1940, 1934, 1928
31 37TH	2005, 2000, 1997, 1992, 1985, 1980, 1976, 1973, 1970, 1965, 1960, 1949, 1945, 1940, 1934
31 37TH AVE	2005, 2000, 1997, 1992, 1985, 1980, 1976, 1973, 1949, 1945, 1940, 1934, 1928
31 41ST	2005, 2000, 1997, 1992, 1985, 1980, 1976, 1973, 1970, 1965, 1960, 1949, 1945, 1940, 1928
32 37TH AVE	2005, 2000, 1997, 1992, 1985, 1980, 1976, 1970, 1960, 1949, 1945, 1940, 1934, 1928
33 37TH AVE	2005, 2000, 1997, 1992, 1985, 1980, 1976, 1973, 1960, 1949, 1945, 1940, 1934, 1928
33 E 41ST St	2005, 2000, 1997, 1992, 1985, 1980, 1976, 1973, 1970, 1960, 1949, 1945, 1940, 1934, 1928

FINDINGS

Address Researched	Address Not Identified in Research Source
34 37TH ST	2000, 1997, 1992, 1985, 1980, 1976, 1973, 1970, 1965, 1960, 1949, 1945, 1940, 1934, 1928
35 37TH AVE	2005, 2000, 1997, 1992, 1985, 1980, 1976, 1973, 1970, 1960, 1949, 1945, 1940, 1934, 1928
35 41ST ST	2005, 2000, 1997, 1992, 1985, 1980, 1976, 1970, 1965, 1960, 1949, 1945, 1940, 1934, 1928
36 37TH AVE	2005, 2000, 1997, 1992, 1985, 1980, 1976, 1973, 1970, 1965, 1960, 1949, 1940, 1934, 1928
36 37TH ST	2005, 2000, 1992, 1985, 1980, 1976, 1970, 1965, 1960, 1949, 1945, 1940, 1934, 1928
36 W 37TH ST	2000, 1997, 1992, 1985, 1980, 1976, 1973, 1970, 1965, 1960, 1949, 1945, 1940, 1934, 1928
37 37TH AVE	2005, 2000, 1997, 1992, 1985, 1980, 1976, 1973, 1970, 1960, 1945, 1940, 1934, 1928
39 37TH ST	2005, 2000, 1997, 1992, 1985, 1980, 1976, 1970, 1965, 1960, 1949, 1945, 1940, 1934, 1928
39-06 1ST	2005, 2000, 1997, 1992, 1985, 1980, 1976, 1973, 1970, 1965, 1960, 1949, 1945, 1940, 1934
39-10 1ST	2005, 2000, 1997, 1992, 1985, 1980, 1976, 1973, 1970, 1965, 1960, 1949, 1945, 1940, 1934
39-12 1ST	2005, 2000, 1997, 1992, 1985, 1980, 1976, 1973, 1970, 1965, 1960, 1949, 1945, 1940, 1934
3901 1ST AVE	2005, 2000, 1934, 1928
3902 21ST AVE	2005, 2000, 1997, 1992, 1985, 1980, 1976, 1973, 1970, 1965, 1960, 1949, 1945, 1940, 1928
3905 1ST AVE	2005, 2000, 1997, 1992, 1985, 1980, 1973, 1970, 1965, 1960, 1949, 1945, 1940, 1934, 1928
3905 31ST AVE	2005, 2000, 1997, 1992, 1985, 1980, 1976, 1973, 1970, 1965, 1960, 1949, 1945, 1940, 1934
3911 21ST AVE	2005, 2000, 1997, 1992, 1985, 1980, 1976, 1973, 1970, 1965, 1960, 1949, 1945, 1940, 1928
3914 1ST ST	2005, 2000, 1997, 1992, 1985, 1980, 1976, 1973, 1965, 1960, 1949, 1945, 1940, 1934, 1928
3915 1ST AVE	2005, 1992, 1980, 1934, 1928
3915 1ST AVPL	2005, 2000, 1997, 1985, 1980, 1976, 1973, 1970, 1965, 1960, 1949, 1945, 1940, 1934, 1928
3916 1ST AVE	2005, 2000, 1997, 1992, 1985, 1980, 1970, 1965, 1960, 1949, 1945, 1940, 1934, 1928
3921 21ST AVE	2005, 2000, 1997, 1992, 1985, 1980, 1976, 1973, 1970, 1965, 1960, 1949, 1945, 1940, 1928
3923 21ST AVE	2005, 2000, 1997, 1992, 1985, 1980, 1976, 1973, 1970, 1965, 1960, 1949, 1945, 1940, 1928
3924 1ST ST	2005, 2000, 1997, 1992, 1985, 1980, 1976, 1973, 1965, 1960, 1949, 1945, 1940, 1934, 1928
3951 2ND	2005, 2000, 1997, 1992, 1985, 1980, 1976, 1973, 1970, 1965, 1960, 1949, 1945, 1940, 1928
3971 1ST ST	2005, 2000, 1997, 1992, 1985, 1980, 1976, 1970, 1965, 1960, 1949, 1945, 1940, 1934, 1928

FINDINGS

Address Researched	Address Not Identified in Research Source
3985 1ST	2005, 2000, 1997, 1992, 1985, 1980, 1973, 1970, 1965, 1960, 1949, 1945, 1940, 1934, 1928
40 37TH RD	2005, 2000, 1997, 1992, 1985, 1980, 1976, 1973, 1970, 1965, 1960, 1949, 1945, 1940, 1934
40-12 21ST AVE	2005, 2000, 1997, 1992, 1985, 1980, 1976, 1973, 1970, 1965, 1960, 1949, 1945, 1940, 1934
40-16 21ST AVE	2005, 2000, 1997, 1992, 1985, 1980, 1976, 1973, 1970, 1965, 1960, 1949, 1945, 1940, 1934
40-18 31ST AVE	2005, 2000, 1997, 1992, 1985, 1980, 1976, 1973, 1970, 1965, 1960, 1949, 1945, 1940, 1934
4000 1ST AVE	2005, 2000, 1997, 1973, 1965, 1960, 1949, 1945, 1940, 1934, 1928
4001 1ST AVE	2000, 1997, 1985, 1980, 1976, 1973, 1970, 1965, 1960, 1949, 1945, 1940, 1934, 1928
4001 2ND AVE	1992, 1980, 1928
4002 2ND AVE	1992, 1985, 1980, 1976, 1973, 1970, 1965, 1960, 1949, 1945, 1940, 1934, 1928
4006 1ST AVE	2005, 2000, 1997, 1992, 1985, 1980, 1976, 1973, 1970, 1965, 1960, 1949, 1945, 1940, 1934
4006 1ST ST	2005, 2000, 1997, 1992, 1985, 1980, 1976, 1973, 1965, 1960, 1949, 1945, 1940, 1934, 1928
4006 2ND AVE	2005, 2000, 1997, 1992, 1985, 1980, 1976, 1973, 1970, 1928
4010 1ST AVE	2005, 2000, 1997, 1992, 1985, 1980, 1976, 1970, 1965, 1960, 1949, 1945, 1940, 1934, 1928
4010 2ND AVE	2005, 2000, 1997, 1992, 1980, 1970, 1965, 1960, 1949, 1945, 1940, 1928
4011 2ND AVE	2005, 2000, 1997, 1992, 1985, 1980, 1976, 1973, 1940, 1934, 1928
4012 21ST AVE	2005, 2000, 1997, 1992, 1985, 1980, 1976, 1973, 1970, 1965, 1960, 1949, 1945, 1940, 1928
4012 2ND AVE	2005, 2000, 1997, 1992, 1980, 1973, 1934, 1928
4012 31ST AVE	2005, 2000, 1997, 1992, 1985, 1980, 1976, 1973, 1970, 1965, 1960, 1949, 1945, 1940, 1928
4014 1ST	2005, 2000, 1997, 1992, 1985, 1980, 1976, 1973, 1970, 1965, 1960, 1949, 1945, 1940, 1928
4014 1ST AVE	1985, 1976, 1965, 1960
4014-1ST AVENUE	2005, 2000, 1997, 1992, 1985, 1980, 1976, 1973, 1970, 1965, 1960, 1949, 1945, 1940, 1934
4015 1ST AVE	2005, 1980, 1965, 1960, 1949, 1945, 1940, 1934, 1928
4017 1ST AVE	2005, 2000, 1997, 1985, 1980, 1976, 1973, 1970, 1965, 1960, 1949, 1945, 1940, 1934, 1928
4019 32ND AVE	2005, 2000, 1997, 1992, 1980, 1976, 1973, 1970, 1965, 1960, 1949, 1945, 1940, 1934, 1928
4023 1ST AVE	1992, 1985, 1980, 1976, 1973, 1970, 1965, 1960, 1949, 1945, 1940, 1934, 1928
4023 2ND AVE	1992, 1980, 1960, 1934, 1928
4023 32ND AVE	2005, 2000, 1997, 1992, 1980, 1976, 1973, 1970, 1965, 1960, 1949, 1945, 1940, 1934, 1928

FINDINGS

Address Researched	Address Not Identified in Research Source
4024 1	2005, 2000, 1997, 1992, 1985, 1980, 1976, 1973, 1970, 1965, 1960, 1945, 1940, 1934, 1928
4031 1ST ST	2005, 2000, 1997, 1992, 1985, 1980, 1976, 1973, 1965, 1960, 1949, 1945, 1940, 1934, 1928
4032 2ND	2005, 2000, 1997, 1992, 1985, 1980, 1976, 1973, 1970, 1965, 1949, 1945, 1940, 1934, 1928
4041 2ND AVE	2005, 2000, 1997, 1985, 1980, 1976, 1973, 1970, 1965, 1960, 1949, 1945, 1940, 1934, 1928
4046 1ST ST	2005, 2000, 1997, 1992, 1985, 1980, 1976, 1970, 1965, 1960, 1949, 1945, 1940, 1934, 1928
4071 1ST ST	2005, 2000, 1997, 1992, 1985, 1980, 1976, 1970, 1965, 1960, 1949, 1945, 1940, 1934, 1928
41 41ST AVE	2005, 2000, 1997, 1992, 1985, 1980, 1976, 1973, 1970, 1965, 1960, 1949, 1940, 1934, 1928
41-02 31ST AVE	2005, 2000, 1997, 1992, 1985, 1980, 1976, 1973, 1970, 1965, 1960, 1949, 1945, 1940, 1934
41-04 31ST AVE	2005, 2000, 1997, 1992, 1985, 1980, 1976, 1973, 1970, 1965, 1960, 1949, 1945, 1940, 1934
4100 1ST AVE	1980, 1976, 1970, 1965, 1960, 1949, 1945, 1940, 1934, 1928
4101 1ST AVE	1992, 1985, 1949, 1945, 1934, 1928
4108 1ST AVE	2005, 2000, 1997, 1992, 1985, 1980, 1976, 1973, 1970, 1965, 1960, 1949, 1945, 1934, 1928
4116 1	2005, 2000, 1997, 1992, 1985, 1980, 1976, 1973, 1970, 1965, 1945, 1940, 1934, 1928
4116 1ST AVE	1945, 1940, 1934, 1928
4116 1ST AVE S	2005, 2000, 1997, 1992, 1985, 1980, 1976, 1973, 1965, 1960, 1949, 1945, 1940, 1934, 1928
4116 1ST St	2005, 2000, 1997, 1992, 1985, 1980, 1976, 1973, 1970, 1960, 1949, 1945, 1940, 1934, 1928
4117 31ST AVE	2005, 2000, 1997, 1992, 1985, 1980, 1976, 1973, 1970, 1965, 1960, 1949, 1945, 1940, 1934
4118 1ST AVE	2005, 2000, 1997, 1992, 1985, 1980, 1976, 1973, 1970, 1965, 1960, 1945, 1940, 1934, 1928
4171 1ST	2005, 2000, 1997, 1992, 1985, 1980, 1976, 1973, 1970, 1965, 1949, 1945, 1940, 1934, 1928
4171 1ST ST	2005, 2000, 1997, 1985, 1980, 1976, 1973, 1970, 1965, 1960, 1949, 1945, 1940, 1934, 1928
4172 1ST AVE	2000, 1997, 1992, 1985, 1980, 1976, 1973, 1970, 1965, 1960, 1949, 1945, 1940, 1934, 1928
42 40TH ST	2000, 1997, 1992, 1985, 1980, 1976, 1973, 1970, 1965, 1960, 1949, 1945, 1940, 1934, 1928
42-02 21ST AVE	2005, 2000, 1997, 1992, 1985, 1980, 1976, 1973, 1970, 1965, 1960, 1949, 1945, 1940, 1934
42-03 21ST AVE	2005, 2000, 1997, 1992, 1985, 1980, 1976, 1973, 1970, 1965, 1960, 1949, 1945, 1940, 1934
42-06 21ST AVE	2005, 2000, 1997, 1992, 1985, 1980, 1976, 1973, 1970, 1965, 1960, 1949, 1945, 1940, 1934

FINDINGS

Address Researched	Address Not Identified in Research Source
42-17 21ST AVE	2005, 2000, 1997, 1992, 1985, 1980, 1976, 1973, 1970, 1965, 1960, 1949, 1945, 1940, 1934
4201 1ST	2005, 2000, 1997, 1992, 1985, 1980, 1976, 1973, 1970, 1965, 1949, 1945, 1940, 1934, 1928
4201 1ST AVE	2000, 1997, 1985, 1980, 1965, 1949, 1945, 1940, 1928
4201 1ST St	2005, 2000, 1997, 1992, 1985, 1980, 1976, 1973, 1970, 1960, 1949, 1945, 1940, 1934, 1928
4202 1ST AVE	2005, 2000, 1997, 1992, 1985, 1980, 1976, 1973, 1970, 1965, 1960, 1945, 1940, 1928
4203 21ST AVE	2005, 2000, 1997, 1992, 1985, 1980, 1976, 1973, 1970, 1965, 1960, 1949, 1945, 1940, 1934
4204 21ST AVE	2005, 2000, 1997, 1992, 1985, 1980, 1976, 1973, 1970, 1965, 1960, 1949, 1945, 1940, 1934
4206 1ST AVE	2005, 2000, 1997, 1992, 1985, 1980, 1976, 1973, 1970, 1965, 1960, 1949, 1934
4207 1ST AVE	2005, 2000, 1997, 1992, 1985, 1980, 1940, 1934, 1928
4212 1ST AVE	2005, 2000, 1997, 1992, 1985, 1980, 1976, 1973, 1970, 1965, 1960, 1949, 1945, 1940, 1934
4214 1ST AVE	2005, 2000, 1997, 1992, 1985, 1980, 1976, 1973, 1970, 1965, 1960, 1949, 1945, 1940, 1934
4215 1	2005, 2000, 1997, 1992, 1985, 1980, 1976, 1973, 1970, 1965, 1960, 1945, 1940, 1934, 1928
4215 1ST AVE	2000, 1997, 1992, 1985, 1980, 1976, 1973, 1970, 1965, 1960, 1949, 1945, 1940, 1934, 1928
4216 1ST AVE	2005, 2000, 1997, 1992, 1985, 1980, 1976, 1973, 1970, 1965, 1960, 1949, 1945, 1940, 1934
4218 1ST AVE	2005, 2000, 1997, 1992, 1985, 1980, 1976, 1973, 1949, 1945, 1940, 1928
4218 1ST ST	2005, 2000, 1997, 1992, 1985, 1980, 1976, 1970, 1965, 1960, 1949, 1945, 1940, 1934, 1928
4219 1ST AVE	2005, 2000, 1997, 1992, 1985, 1980, 1976, 1973, 1965, 1960, 1949, 1945, 1940, 1934, 1928
43 37TH AVE	2005, 2000, 1992, 1985, 1980, 1976, 1973, 1970, 1960, 1949, 1945, 1940, 1934, 1928
43 37TH ST	2005, 2000, 1997, 1992, 1985, 1980, 1976, 1973, 1970, 1960, 1949, 1945, 1940, 1934, 1928
45 37TH ST	2005, 2000, 1997, 1992, 1985, 1980, 1976, 1970, 1965, 1960, 1945, 1940, 1934, 1928
48 37TH ST	2005, 2000, 1997, 1992, 1985, 1980, 1976, 1970, 1965, 1960, 1949, 1945, 1940, 1934, 1928
48 E 41ST ST	2005, 2000, 1997, 1992, 1985, 1980, 1976, 1970, 1965, 1960, 1949, 1945, 1940, 1934, 1928
4A 41ST ST	2005, 1997, 1992, 1985, 1980, 1976, 1973, 1970, 1965, 1960, 1949, 1945, 1940, 1934, 1928
50 37TH AVE	2005, 2000, 1997, 1992, 1985, 1980, 1976, 1973, 1970, 1960, 1949, 1945, 1940, 1934, 1928
51 41ST	2005, 2000, 1997, 1992, 1985, 1980, 1976, 1973, 1970, 1965, 1960, 1949, 1945, 1940, 1934

FINDINGS

Address Researched	Address Not Identified in Research Source
53 37TH ST	2005, 2000, 1992, 1985, 1980, 1976, 1973, 1970, 1965, 1960, 1949, 1945, 1940, 1934, 1928
54 37TH AVE	2005, 2000, 1997, 1992, 1985, 1980, 1976, 1973, 1949, 1945, 1940, 1934, 1928
55 37TH AVE	2005, 2000, 1997, 1992, 1985, 1980, 1976, 1973, 1970, 1960, 1949, 1945, 1940, 1934, 1928
55 37TH ST	2005, 2000, 1992, 1985, 1980, 1976, 1973, 1970, 1965, 1960, 1949, 1945, 1940, 1934, 1928
56 E 37TH ST	2005, 2000, 1992, 1985, 1980, 1976, 1973, 1970, 1965, 1960, 1949, 1945, 1940, 1934, 1928
57 37TH AVE	2005, 2000, 1997, 1992, 1985, 1980, 1976, 1949, 1945, 1940, 1934, 1928
57 E 37TH St	2005, 2000, 1997, 1992, 1985, 1980, 1976, 1973, 1970, 1960, 1949, 1945, 1940, 1934, 1928
58 37TH AVE	2005, 2000, 1997, 1992, 1985, 1980, 1976, 1973, 1965, 1960, 1949, 1945, 1940, 1934, 1928
59 37TH AVE	2005, 2000, 1997, 1992, 1985, 1980, 1976, 1973, 1970, 1965, 1949, 1945, 1940, 1934, 1928
59 37TH ST	2000, 1997, 1992, 1985, 1980, 1976, 1973, 1970, 1965, 1960, 1949, 1945, 1940, 1934, 1928
59 41ST AVE	2005, 2000, 1997, 1992, 1985, 1980, 1976, 1973, 1970, 1965, 1960, 1949, 1945, 1940, 1934
60 37TH AVE	2005, 2000, 1997, 1992, 1985, 1980, 1976, 1965, 1949, 1945, 1940, 1934, 1928
60 37TH ST	2005, 2000, 1997, 1992, 1985, 1980, 1976, 1973, 1970, 1965, 1949, 1945, 1940, 1934, 1928
60 E 37TH ST	2005, 2000, 1992, 1985, 1980, 1976, 1973, 1970, 1965, 1960, 1949, 1945, 1940, 1934, 1928
60 E 41ST ST	2005, 2000, 1997, 1992, 1985, 1980, 1976, 1973, 1970, 1965, 1960, 1949, 1940, 1934, 1928
61 41ST	2005, 2000, 1997, 1992, 1980, 1976, 1973, 1970, 1965, 1960, 1949, 1945, 1940, 1934, 1928
65 41ST	2005, 2000, 1997, 1985, 1980, 1976, 1973, 1970, 1965, 1960, 1949, 1945, 1940, 1934, 1928
69 37TH RD	2005, 2000, 1997, 1992, 1985, 1980, 1976, 1973, 1949, 1945, 1940, 1934, 1928
75 41ST AVE	2005, 2000, 1997, 1992, 1985, 1980, 1976, 1965, 1960, 1949, 1945, 1940, 1934, 1928
77 42ND	2005, 2000, 1997, 1992, 1985, 1980, 1976, 1973, 1970, 1965, 1960, 1949, 1940, 1934, 1928
81 41ST ST	2005, 2000, 1997, 1992, 1985, 1980, 1976, 1973, 1970, 1965, 1960, 1945, 1940, 1934, 1928
83 39TH ST	2005, 2000, 1992, 1985, 1980, 1976, 1970, 1965, 1960, 1949, 1945, 1940, 1934, 1928
83 41ST ST	2005, 2000, 1997, 1992, 1985, 1980, 1976, 1973, 1970, 1965, 1960, 1949, 1940, 1934, 1928
87 42ND ST	2005, 2000, 1997, 1992, 1985, 1980, 1976, 1973, 1970, 1965, 1960, 1945, 1940, 1934, 1928
89 39TH ST	2005, 2000, 1992, 1985, 1980, 1976, 1973, 1970, 1965, 1960, 1949, 1945, 1940, 1934, 1928

FINDINGS

Address Researched	Address Not Identified in Research Source
89 42ND	2005, 2000, 1997, 1992, 1985, 1980, 1976, 1973, 1970, 1965, 1960, 1949, 1945, 1934
9 37TH	2005, 2000, 1997, 1992, 1985, 1980, 1976, 1973, 1970, 1965, 1960, 1949, 1945, 1940, 1934
9 E 37TH ST	2005, 2000, 1997, 1992, 1985, 1980, 1976, 1973, 1970, 1965, 1960, 1945, 1940, 1934, 1928
99 41ST AVE	2005, 2000, 1997, 1992, 1985, 1980, 1976, 1973, 1970, 1965, 1960, 1949, 1945, 1940, 1934

Industry City
912 Third Ave
Brooklyn, NY 11232

Inquiry Number: 3376360.1
July 27, 2012

The EDR-City Directory Abstract

Environmental Data Resources Inc

440 Wheelers Farms Road
Milford, CT 06461
800.352.0050
www.edrnet.com

TABLE OF CONTENTS

SECTION

Executive Summary

Findings

City Directory Images

Thank you for your business.
Please contact EDR at 1-800-352-0050
with any questions or comments.

Disclaimer - Copyright and Trademark Notice

This Report contains certain information obtained from a variety of public and other sources reasonably available to Environmental Data Resources, Inc. It cannot be concluded from this Report that coverage information for the target and surrounding properties does not exist from other sources. **NO WARRANTY EXPRESSED OR IMPLIED, IS MADE WHATSOEVER IN CONNECTION WITH THIS REPORT. ENVIRONMENTAL DATA RESOURCES, INC. SPECIFICALLY DISCLAIMS THE MAKING OF ANY SUCH WARRANTIES, INCLUDING WITHOUT LIMITATION, MERCHANTABILITY OR FITNESS FOR A PARTICULAR USE OR PURPOSE. ALL RISK IS ASSUMED BY THE USER. IN NO EVENT SHALL ENVIRONMENTAL DATA RESOURCES, INC. BE LIABLE TO ANYONE, WHETHER ARISING OUT OF ERRORS OR OMISSIONS, NEGLIGENCE, ACCIDENT OR ANY OTHER CAUSE, FOR ANY LOSS OR DAMAGE, INCLUDING, WITHOUT LIMITATION, SPECIAL, INCIDENTAL, CONSEQUENTIAL, OR EXEMPLARY DAMAGES. ANY LIABILITY ON THE PART OF ENVIRONMENTAL DATA RESOURCES, INC. IS STRICTLY LIMITED TO A REFUND OF THE AMOUNT PAID FOR THIS REPORT.** Purchaser accepts this Report "AS IS". Any analyses, estimates, ratings, environmental risk levels or risk codes provided in this Report are provided for illustrative purposes only, and are not intended to provide, nor should they be interpreted as providing any facts regarding, or prediction orforecast of, any environmental risk for any property. Only a Phase I Environmental Site Assessment performed by an environmental professional can provide information regarding the environmental risk for any property. Additionally, the information provided in this Report is not to be construed as legal advice.

Copyright 2012 by Environmental Data Resources, Inc. All rights reserved. Reproduction in any media or format, in whole or in part, of any report or map of Environmental Data Resources, Inc. or its affiliates is prohibited without prior written permission.

EDR and its logos (including Sanborn and Sanborn Map) are trademarks of Environmental Data Resources, Inc. or its affiliates. All other trademarks used herein are the property of their respective owners.

EXECUTIVE SUMMARY

DESCRIPTION

Environmental Data Resources, Inc.'s (EDR) City Directory Abstract is a screening tool designed to assist environmental professionals in evaluating potential liability on a target property resulting from past activities. EDR's City Directory Abstract includes a search and abstract of available city directory data. For each address, the directory lists the name of the corresponding occupant at five year intervals.

Business directories including city, cross reference and telephone directories were reviewed, if available, at approximately five year intervals for the years spanning 1928 through 2005. This report compiles information gathered in this review by geocoding the latitude and longitude of properties identified and gathering information about properties within 702 feet of the target property.

A summary of the information obtained is provided in the text of this report.

RESEARCH SUMMARY

The following research sources were consulted in the preparation of this report. An "X" indicates where information was identified in the source and provided in this report.

Year	*Source*	*TP*	*Adjoining*	*Text Abstract*	*Source Image*
2005	Hill-Donnelly Corporation	-	X	X	-
2000	Cole Information Services	-	X	X	-
1997	NYNEX	-	X	X	-
1992	NYNEX Informantion Resource Co.	-	X	X	-
1985	NYNEX Information Resources Company	-	X	X	-
1980	New York Telephone	-	X	X	-
1976	New York Telephone	-	X	X	-
1973	New York Telephone	-	X	X	-
1970	New York Telephone	-	X	X	-
1965	New York Telephone	-	X	X	-
1960	New York Telephone	-	X	X	-
	New York Telephone Company	-	X	X	-
1949	New York Telephone Company	-	X	X	-
1945	New York Telephone Company	-	X	X	-
1940	New York Telephone Company	-	X	X	-
1934	R. L. Polk & Co.	-	X	X	-
1928	New York Telephone	-	X	X	-

FINDINGS

TARGET PROPERTY INFORMATION

ADDRESS

912 Third Ave
Brooklyn, NY 11232

FINDINGS DETAIL

Target Property research detail.

FINDINGS

ADJOINING PROPERTY DETAIL

The following Adjoining Property addresses were researched for this report. Detailed findings are provided for each address.

241 37TH

Year	Uses	Source
1928	PETERSON L M & CO BISCUIT MFRS	New York Telephone

168TH

114-35TH 168TH

Year	Uses	Source
1928	SAN PETER W R	New York Telephone

23RD AVE

27-02 23RD AVE

Year	Uses	Source
1928	UNITED COMMUNITY CORP	New York Telephone

27-12 23RD AVE

Year	Uses	Source
1992	BASIS FUNERAL HOME INC AST	NYNEX Informantion Resource Co.
1985	BASIS FUNERAL HOME AST	NYNEX Information Resources Company
1976	BASIS FUNERAL HOME INC	New York Telephone

27-17 23RD AVE

Year	Uses	Source
1928	DELISO JOHN MOVING	New York Telephone

28-03 23RD AVE

Year	Uses	Source
1928	OERTER A PLMBR	New York Telephone

28-05 23RD AVE

Year	Uses	Source
1928	ZINS HENRY STATY	New York Telephone

FINDINGS

28-07 23RD AVE

Year	Uses	Source
1928	BARTUNEK H M HDWRE	New York Telephone

28-08 23RD AVE

Year	Uses	Source
1928	APISSOGOMIAN G R	New York Telephone

28-09 23RD AVE

Year	Uses	Source
1928	KUTEL REBECCA MISS R	New York Telephone
	KUTEL CELIA R	New York Telephone
	KUTEL REBECCA R	New York Telephone

28-10 23RD AVE

Year	Uses	Source
1928	PETER R	New York Telephone
	DE MORI F GROCER	New York Telephone

28-11 23RD AVE

Year	Uses	Source
1928	HOELCL CARL BAKERY	New York Telephone

28-17 23RD AVE

Year	Uses	Source
1928	WEBER LOUOIS MEAT MKT	New York Telephone

28-19 23RD AVE

Year	Uses	Source
1928	DE VRIES HENDRIK R	New York Telephone
	RADUS A CONFY	New York Telephone

28-31 23RD AVE

Year	Uses	Source
1928	HESS ANTON R	New York Telephone

29-03 23RD AVE

Year	Uses	Source
1928	ASTORIA MOTOR VAN CO	New York Telephone
	SZILAGYI REALTY & MORFOAGE CORP	New York Telephone

FINDINGS

29-21 23RD AVE

Year	Uses	Source
1928	VALENTINO MEAT MKT	New York Telephone

29-25 23RD AVE

Year	Uses	Source
1928	HUEBNER W W JWLR	New York Telephone

29-29 23RD AVE

Year	Uses	Source
1928	IORIO MICHAEL R REAL EST	New York Telephone

30-07 23RD AVE

Year	Uses	Source
1928	SWANSON EMMA MRS R	New York Telephone

31-06 23RD AVE

Year	Uses	Source
1928	U S GOVERNMENT	New York Telephone

31-13 23RD AVE

Year	Uses	Source
1976	AMERICAN FINANCE CORP	New York Telephone
1960	SHERIDAN JAMES C INC RL EST & INS LI CITY	New York Telephone

31-16 23RD AVE

Year	Uses	Source
1928	RICCARDO A PLUMBR	New York Telephone
	ABLE ELECTRIC CO	New York Telephone

31-21 23RD AVE

Year	Uses	Source
1928	MARCOTRIGIANA L STATNY	New York Telephone

31-23 23RD AVE

Year	Uses	Source
1928	ALBERGO RASARIO M R	New York Telephone

3190 23RD AVE

Year	Uses	Source
1928	WILLIAMS E R	New York Telephone

FINDINGS

3218 23RD AVE

Year	Uses	Source
1934	KAHLENBERG HELEN CLK R	R. L. Polk & Co.

2ND AVE

543 2ND AVE

Year	Uses	Source
1928	WELLNER JOS R	New York Telephone

544 2ND AVE

Year	Uses	Source
1928	PASSANTE L M R	New York Telephone

545 2ND AVE

Year	Uses	Source
1928	HAGEDORN HENRY R	New York Telephone
	HAGEDORN JOHN R	New York Telephone

547 2ND AVE

Year	Uses	Source
1928	MESCIA MARY E R	New York Telephone
	MESCIA DOMINICK R	New York Telephone
	FITZGERALD FRANCES S R	New York Telephone
	BRADY J H R	New York Telephone

548 2ND AVE

Year	Uses	Source
1928	KRESSE FRANK R	New York Telephone

549 2ND AVE

Year	Uses	Source
1928	HOYT G MISS R	New York Telephone

550 2ND AVE

Year	Uses	Source
1973	No	New York Telephone
	Inspection	New York Telephone
1970	Inspection	New York Telephone
	NY CITY REPORT	New York Telephone

FINDINGS

551 2ND AVE

Year	Uses	Source
1997	Snack Shack	NYNEX
1928	HALA FRANK R	New York Telephone
	L I WATER METER REPRG CO	New York Telephone

552 2ND AVE

Year	Uses	Source
1934	WELLER RALPH LAWYER R2604	R. L. Polk & Co.

554 2ND AVE

Year	Uses	Source
1928	IRRERA RAYMOND ARCHT	New York Telephone
	TACKENBURG WM L METER REPRNG	New York Telephone

556 2ND AVE

Year	Uses	Source
1928	ADAMS RALPH R	New York Telephone

557 2ND AVE

Year	Uses	Source
1945	Garage	New York Telephone Company
	Jarka Corp The Foot Joralmn Pier	New York Telephone Company
1940	Jarka Corp The garage	New York Telephone Company
1928	TRUCOTTE ALFRED GENL CONTR	New York Telephone

558 2ND AVE

Year	Uses	Source
1928	VAGLIARDO A R	New York Telephone

559 2ND AVE

Year	Uses	Source
1928	MANCUSO JOS RL EST	New York Telephone

560 2ND AVE

Year	Uses	Source
1976	EAST NEW YORK SAVINGS BANK MANHATTAN OFFICES	New York Telephone

562 2ND AVE

Year	Uses	Source
1928	ASTORIA YELLOW TAXI CAB	New York Telephone

FINDINGS

564 2ND AVE

Year	Uses	Source
1980	TRICOMA LORETTA	New York Telephone

566 2ND AVE

Year	Uses	Source
1928	ROBERTS JOS RL CST	New York Telephone

569 2ND AVE

Year	Uses	Source
1976	ROSANSKI MICHL	New York Telephone

578 2ND AVE

Year	Uses	Source
1949	Standard Refrigeratrs Inc	New York Telephone Company

580 2ND AVE

Year	Uses	Source
1960	Rosenbaum George Ids & gents furnishgs	New York Telephone Company
	ROSENBAUM GEORGE IDS & GENTS FURNISHGS	New York Telephone
1949	Federbush A P brnders	New York Telephone Company

582 2ND AVE

Year	Uses	Source
1934	BREWER HENRIETTA REG PHYSC THERAPIST H DO	R. L. Polk & Co.

608 2ND AVE

Year	Uses	Source
1928	KEEGAN MARY A R	New York Telephone

620 2ND AVE

Year	Uses	Source
1970	Crosse & Blackwell Co Div of The Nestle Co Inc	New York Telephone

621 2ND AVE

Year	Uses	Source
1940	Riff Hyman J Dr dntl surgn	New York Telephone Company

FINDINGS

622 2ND AVE

Year	Uses	Source
1949	Riff Hyman J DDS	New York Telephone Company
	Ofc	New York Telephone Company

634 2ND AVE

Year	Uses	Source
1928	LOEFFLER A E MISS R	New York Telephone

636 2ND AVE

Year	Uses	Source
1928	BARTLEY FRANK R	New York Telephone

642 2ND AVE

Year	Uses	Source
1945	Borenback Wm	New York Telephone Company

32ND

108 32ND

Year	Uses	Source
1928	ONEIDA PAPER PRODUCTS INC	New York Telephone

111 32ND

Year	Uses	Source
1985	FERGUSON DEBORAH	NYNEX Information Resources Company
1934	ADINOLFE ANIELLO LNDRYMN H	R. L. Polk & Co.
	GIANCOLA ANTHONY STREET CLNR H	R. L. Polk & Co.
	POLICASTRO ANTONIO H	R. L. Polk & Co.
	POLICASTRO JOS LAB H	R. L. Polk & Co.
	SARNTUCCI CARL SHOE REPR	R. L. Polk & Co.

112 32ND

Year	Uses	Source
1985	MICALIZZA FURNITURE	NYNEX Information Resources Company
1976	MICALIZZI STUDIO INC ANTIQS	New York Telephone
1949	BAB Organ Co	New York Telephone Company
1945	BAB Organ Co	New York Telephone Company
	Molinari G & Sons carousel organs	New York Telephone Company
1940	Molinari G & Sons carousel organs	New York Telephone Company
	BAB Organ Co	New York Telephone Company

FINDINGS

Year	Uses	Source
1934	MOLINARI G & SONS ORGANS	R. L. Polk & Co.
1928	MOLINARI G & SONS CAROUSEL ORGANS	New York Telephone

113 32ND

Year	Uses	Source
1934	MARESE JOHN LAB H	R. L. Polk & Co.
	MARESE MADELINE R	R. L. Polk & Co.

114 32ND

Year	Uses	Source
1960	GIANGRANDE NICOLETTA MRS	New York Telephone
1934	MOLINARI JENNIE R	R. L. Polk & Co.
	MOLINARI ELEANOR BKPR R	R. L. Polk & Co.
	MOLINARI EDW R	R. L. Polk & Co.
	MOLINARI CAROLINE H	R. L. Polk & Co.
	MOLINARI CAROLINE PKR R	R. L. Polk & Co.
	MOLINARI JOS TYPIST R	R. L. Polk & Co.

115 32ND

Year	Uses	Source
1985	FRANKIE S RESTRNT	NYNEX Information Resources Company
1980	FRANKIE S RESTRNT	New York Telephone
1976	FRANKIE S RESTRNT	New York Telephone
1960	FRANKIES RESTRUT	New York Telephone
1934	CIMMINO NICHOLAS GRO H DO	R. L. Polk & Co.

117 32ND

Year	Uses	Source
1985	MATNEY ARTHUR CO INC EXPTRS	NYNEX Information Resources Company
1976	MATNEY ARTHUR CO INC EXPTRS	New York Telephone
	JOHNSON DORBUT	New York Telephone
	ARTHUR MATNEY CO INC EXPTRS	New York Telephone
1960	MATNEY ARTHUR EXPTR	New York Telephone
	ARISTOCRAT LIPSTIC CO	New York Telephone
1934	CASAZZA CELINA H	R. L. Polk & Co.
1928	PATANE ISIDORA R	New York Telephone

FINDINGS

118 32ND

Year	Uses	Source
1992	GONZALEZ RAYMOND	NYNEX Informantion Resource Co.
1976	PETRONLO JOHN	New York Telephone
	GIANFRANDE ANNA	New York Telephone
	FERA NUNZIO	New York Telephone
1960	GIANGRANDE MARIE	New York Telephone
	FERA LOUIS A	New York Telephone
1934	CUCCINLO ANTHONY DR H	R. L. Polk & Co.
	MEZZADRI PETER H	R. L. Polk & Co.
	MEZZADRI MICHL H	R. L. Polk & Co.
	MEZZADRI MARY R	R. L. Polk & Co.
1928	MEZZADRI M R	New York Telephone

32ND ST

101 32ND ST

Year	Uses	Source
1997	NASIM Mohammed	NYNEX

111 32ND ST

Year	Uses	Source
2005	No Current Listing	Hill-Donnelly Corporation

112 32ND ST

Year	Uses	Source
2005	Special Officers & Guards Unio	Hill-Donnelly Corporation
2000	RED WHEEL PIZZA	Cole Information Services
1973	Micalizzi Studio Inc antiqs	New York Telephone

114 32ND ST

Year	Uses	Source
2005	Colon L	Hill-Donnelly Corporation
	HSantiago	Hill-Donnelly Corporation
	Colon Lyzette	Hill-Donnelly Corporation
2000	JOSEPH SANTIAGO	Cole Information Services
	L COLON	Cole Information Services
1997	SANTIAGO Joseph	NYNEX
	COLON L	NYNEX
1949	Molinari G	New York Telephone Company

FINDINGS

115 32ND ST

Year	Uses	Source
1973	Frankies Restrnt	New York Telephone

117 32ND ST

Year	Uses	Source
1997	Arthur Matney Co Inc	NYNEX
	GALLO L	NYNEX
1973	Matney Arthur Co Inc exptrs	New York Telephone
	Matney Arthur Co Inc exptrs	New York Telephone
	Arthur Matney Co Inc exptrs	New York Telephone
	Arthur Matney Co Inc exptrs	New York Telephone
1949	Capitol Hrdwr Co	New York Telephone Company
	Cantella Lillian	New York Telephone Company

118 32ND ST

Year	Uses	Source
2005	Sosa Maria	Hill-Donnelly Corporation
	Gutierrez Ruperto V	Hill-Donnelly Corporation
	Gutierrez Ruperto	Hill-Donnelly Corporation
1973	Gianfrande Anna	New York Telephone
	Fera Nunzio	New York Telephone
1949	Mezzadri Michl	New York Telephone Company

33

26 33

Year	Uses	Source
1997	Nicholson Frederic A	NYNEX

33 35TH

33 35TH

Year	Uses	Source
1934	SEIBERLING RUBBER CO DAVID BURKE NY MGR TIRO MFRS	R. L. Polk & Co.

33RD

103 33RD

Year	Uses	Source
1976	LOPARDO L	New York Telephone

FINDINGS

108 33RD

Year	Uses	Source
1940	Uptown Frocks Inc	New York Telephone Company

111 33RD

Year	Uses	Source
1960	EQUIPMENT CLEARING HSE INC	New York Telephone
	HERCULES MAINTENANCE CO INC THE	New York Telephone

116 33RD

Year	Uses	Source
1934	BALANTINE SISTO FCTYWKR H	R. L. Polk & Co.
	BROOKLYN PROGRESS BLUE PRINT CHAS STOTHERS BR MGR	R. L. Polk & Co.
	LANIE PETER LAB R	R. L. Polk & Co.
	STERLING BLUE PRINT CO	R. L. Polk & Co.
	MARGARETTE H	R. L. Polk & Co.
	RIKIN STANLEY PNTR H	R. L. Polk & Co.
	SLOTHERS CHAS MGR BKN PROGRESS BLUE PRINT	R. L. Polk & Co.
	JOHN R	R. L. Polk & Co.

118 33RD

Year	Uses	Source
1934	AGNELLI JAS LAB H	R. L. Polk & Co.
	BACCHI JAS PAPER CTR H	R. L. Polk & Co.
	MARTINO WM R	R. L. Polk & Co.
	CEREY WM LAB H	R. L. Polk & Co.
	OCZARK FRANCES FCTY WKR R	R. L. Polk & Co.
	MARTINO GUISTNO H	R. L. Polk & Co.
	MARINTO EUG TELEG OPR R	R. L. Polk & Co.
1928	SUNSET STATIONERY CO	New York Telephone

119 33RD

Year	Uses	Source
1992	ABENANTI V	NYNEX Informantion Resource Co.
1985	ABENANTI V	NYNEX Information Resources Company
1976	ABENANTI CARLO	New York Telephone
1960	INCONIGLIOS J LUNCHNET	New York Telephone
	Inconiglios J lunchnet	New York Telephone Company
1949	Inconiglios J lunchnet	New York Telephone Company

FINDINGS

Year	Uses	Source
1945	Inconiglios J lunchnet	New York Telephone Company
1934	VIRONE ARTH MACH H	R. L. Polk & Co.
	INCONIGLIOS VINCENT BARBER H	R. L. Polk & Co.
	INCONIGLIOS ROSE TYPIST R	R. L. Polk & Co.
	INCONIGLIOS MARGT STEN R	R. L. Polk & Co.
	INCONIGLIOS FRANCES TYPIST R	R. L. Polk & Co.
	INCONIGLIOS JAS BARBER R	R. L. Polk & Co.
1928	INCONIGLIOS VINCENT R	New York Telephone

120 33RD

Year	Uses	Source
1934	SMIRICH JOHN LAB R	R. L. Polk & Co.
	GALISE JOS LAB H	R. L. Polk & Co.
	CAMBASSI RALPH LAB H	R. L. Polk & Co.

121 33RD

Year	Uses	Source
1992	CHO KYU SAI	NYNEX Informantion Resource Co.
	GRASSO JACK	NYNEX Informantion Resource Co.
1985	GRASSO JACK	NYNEX Information Resources Company
	CHAN PO KHEM	NYNEX Information Resources Company
1980	WANG CHUNG HSION	New York Telephone
1976	GRASSO JACK	New York Telephone
	LYONS JOHN F	New York Telephone
1960	GRASSO JACK	New York Telephone
1928	GROSSO MIKE R	New York Telephone

122 33RD

Year	Uses	Source
1992	SINGH SAMPUREN	NYNEX Informantion Resource Co.
	HANOMAN PARBOO	NYNEX Informantion Resource Co.
	BIPPA SAHODRA	NYNEX Informantion Resource Co.
	DEEPNARAIN SUKHRAM	NYNEX Informantion Resource Co.
1985	COVINGTON JAMES W	NYNEX Information Resources Company
	HILL PRINCESS	NYNEX Information Resources Company
	MISIR BENIMADHO	NYNEX Information Resources Company
	PARAY NOWRANG	NYNEX Information Resources Company
1980	THOMPSON L	New York Telephone
	WOOTEN J	New York Telephone

FINDINGS

Year	Uses	Source
1976	ABRAHAM WILHELMINA	New York Telephone
	BENT LEROY	New York Telephone
	DECHELLIS ANNA	New York Telephone
	DECHELLIS ARTURO	New York Telephone
	HARRIS RUPERT	New York Telephone
	LYONS PETER	New York Telephone
1960	MILONE ANGELO A	New York Telephone
	DE CHELLIS ANNA	New York Telephone
	DE CHELLIS ARTURO	New York Telephone
	GENTILE F	New York Telephone
1934	LORENTL FRANK DRIVER R	R. L. Polk & Co.
	LORENTL PAUL LAB H	R. L. Polk & Co.
	LORENTL THOS CLK R	R. L. Polk & Co.
	MASIA CAMILLO FCTY HLPR H	R. L. Polk & Co.
	MAZUROWSKI	R. L. Polk & Co.
	PERACH JOHN LAB H	R. L. Polk & Co.
	SMIREIC ALEX PNTR H	R. L. Polk & Co.
	LORENTL ANTHONY DRIVER R	R. L. Polk & Co.

123 33RD

Year	Uses	Source
1985	ABENANTE ANTHONY	NYNEX Information Resources Company
1976	ABENONTE FRANCES	New York Telephone
	ABENANTE ANTHONY	New York Telephone
1960	ASPERTI AMEDEO	New York Telephone
	ABENANTE ANTHONY	New York Telephone

123A 33RD

Year	Uses	Source
1934	CONDALDO ALPHONSO GRO	R. L. Polk & Co.

124 33RD

Year	Uses	Source
1992	CARLSON MARIE	NYNEX Informantion Resource Co.
	RESTIVO JOS L	NYNEX Informantion Resource Co.
1985	RESTIVO JOS L	NYNEX Information Resources Company
1976	RESTIVO JOS L	New York Telephone
	COON MELVYN	New York Telephone
	CARDIELLO PIETRO	New York Telephone

FINDINGS

Year	Uses	Source
1960	RESTIVO JOS L	New York Telephone
	COLUCCI ANDREW	New York Telephone
	ALEXANDER PAUL	New York Telephone
	CARDIELLO ANGELO	New York Telephone
1940	Bistrich Anthony	New York Telephone Company
1934	DRIVER H	R. L. Polk & Co.
	PECONE FRANK LAB H	R. L. Polk & Co.
	ORLANDO AMERICA JANITOR H	R. L. Polk & Co.
	MURPHY HERMAN DRIVER H	R. L. Polk & Co.
	FRANDS ALFONSE CABTMKR H	R. L. Polk & Co.
	VITALE ANTONIO LAB H	R. L. Polk & Co.
	VITALE LUCY R	R. L. Polk & Co.
	VITALE MARY FCTYWKR R	R. L. Polk & Co.

18 33RD

Year	Uses	Source
1960	CAPITOL OIL PACKING CO	New York Telephone
	Capitol Oil Packing Co	New York Telephone Company
	Capitol Wholesale Grocry Co Inc	New York Telephone Company
	CAPITOL WHOLESALE GROCRY CO INC	New York Telephone
1949	Capitol Oil Packing Co	New York Telephone Company
	Capitol Wholesale Grocry Co Inc	New York Telephone Company
1945	Capitol Wholesale Grocry Co Inc	New York Telephone Company
	Capitol Oil Packing Co	New York Telephone Company
1940	Brafman J grcrs	New York Telephone Company
	Capitol Wholesale Grocry Co Inc	New York Telephone Company
1928	CURTIS-HOSEY DRYER CORP	New York Telephone
	TAGLIABUE CHAS J MFG CO	New York Telephone

21 33RD

Year	Uses	Source
1992	WARD TEXTILE	NYNEX Informantion Resource Co.
	TOP SEWING INC	NYNEX Informantion Resource Co.
	RITEMADE SPORTSWEAR CORP	NYNEX Informantion Resource Co.
1976	GUIDA WOOD HEEL CO INC	New York Telephone
1960	GUIDA WOOD HEEL CO	New York Telephone
	GUIDA WOOD HEEL CO	New York Telephone Company
1949	Guida Wood Heel Co	New York Telephone Company

FINDINGS

Year	Uses	Source
1945	Guida Wood Heel Co	New York Telephone Company
1940	Michaelson Litho Co Inc	New York Telephone Company
	Michaelson Alfred H	New York Telephone Company
1928	MICHAELSON LITHO CO INC	New York Telephone
	MICHAELSON ALFRED H 33D	New York Telephone

32 33RD

Year	Uses	Source
1992	GORDON & BREACH SCIENCE PUBLISHERS INC	NYNEX Informantion Resource Co.
	GORDON & BREACH SCIENCE PUBLISHERS INC SHOPPING CENTER	NYNEX Informantion Resource Co.
	HARWOOD ACADEMIC PUBLISHERS	NYNEX Informantion Resource Co.
	S T B S INC WAREHOUSE	NYNEX Informantion Resource Co.
	SIRTEX KNITTING MILLS INC	NYNEX Informantion Resource Co.
1985	ARC KNITWEAR MILLS	NYNEX Information Resources Company
	BEST MADE TOGS INC	NYNEX Information Resources Company
	COMET KNITG MILLS INC	NYNEX Information Resources Company
	GUTMANN CARL & COMPANY	NYNEX Information Resources Company
	SHEEN LESTER INC	NYNEX Information Resources Company
1980	ARC KNITWEAR MILLS SHOWROOM MANH	New York Telephone
	WORLD WIDE BASKET COMPANY INC	New York Telephone
1976	ARC KNITWEAR MILLS SHOWROOM	New York Telephone
	BRISTOL PAPR PRODS INC	New York Telephone
	CAMBRIDGE MILL FCTY	New York Telephone
	CATALINA KNITTING MILLS	New York Telephone
	COMET KNLTG MILLS INC	New York Telephone
	GUTMANN CARL & COMPANY	New York Telephone
	HERMARK KNITWEAR	New York Telephone
	KNIT-MATES INC FCTY	New York Telephone
	LORELL SPORTSWEAR INC FCTY	New York Telephone
	OLSON BROS MACH TOOL & SAW CO INC	New York Telephone
	SUZY-Q FCTY	New York Telephone
1960	EMPIRE METAL CAP CO INC	New York Telephone
	KALAK WATER CO	New York Telephone
	MEROLLE A L METL CAPS	New York Telephone
	Empire Metal Cap Co Inc	New York Telephone Company
	Merolle A L metl caps	New York Telephone Company

FINDINGS

Year	Uses	Source
1949	Derrenbacher Wm candy	New York Telephone Company
	Empire Metal Cap Co Inc	New York Telephone Company
	Garfunkel Wm J winery	New York Telephone Company
	Gary Wm J winery	New York Telephone Company
	Merolle A L metl caps	New York Telephone Company
	Sierra Madre Winery Inc	New York Telephone Company
1945	Derrebacher Wm candy	New York Telephone Company
	Eisemann Corp Magneto div	New York Telephone Company
	Empire Metal Cap Co Inc	New York Telephone Company
	Garfunkel Wm J winery	New York Telephone Company
	Gary Wm J winery	New York Telephone Company
	Merolle A L metl caps	New York Telephone Company
	Sierra Madre Winery inc	New York Telephone Company
1940	Chattem Inc	New York Telephone Company
	Derrenbacher Wm candy	New York Telephone Company
	Eisemann Magneto Corp	New York Telephone Company
	Garfunkel Wm J winery	New York Telephone Company
	Gary Wm J winery	New York Telephone Company
	Sierra Madre Winery Inc	New York Telephone Company
	Universal Seal Cap Co	New York Telephone Company
1934	ALLEN H GENL MGR EISEMANN MAGNETO CORP	R. L. Polk & Co.
	COHEN MORRIS V-PRESS SIGMAN & COHEN INC	R. L. Polk & Co.
	SIGMAN HARRY SEC SIGMAN &COHEN INC	R. L. Polk & Co.
	SILVERTONE PROCESS CORP ALEX R BRADIE MGR ELECTROS	R. L. Polk & Co.
1928	EISEMANN MAGNETO CORP	New York Telephone
	TIDEWATER PAPER MILLS CO	New York Telephone
	TREINIS BROS HOSIERY MFG	New York Telephone

33RD AVE

105 33RD AVE

Year	Uses	Source
1997	LUNDENBENG Arnold	NYNEX

28-05 33RD AVE

Year	Uses	Source
1928	BOCKHOFF THEODOR R	New York Telephone

Year	Uses	Source
1928	CHIA PARONE FRANK R	New York Telephone

28-10 33RD AVE

Year	Uses	Source
1928	GULLO JOS R	New York Telephone

33RD ST

117 33RD ST

Year	Uses	Source
1949	Hercules Maintenance Co Inc The genl ship contractg	New York Telephone Company

119 33RD ST

Year	Uses	Source
2005	h Laforte Margaret	Hill-Donnelly Corporation
	h Azzato Dominick	Hill-Donnelly Corporation
1973	Inconiglios M	New York Telephone

33RD st

119 33RD st

Year	Uses	Source
1970	Inconiglios J lunchnet	New York Telephone

33RD St

119 33RD St

Year	Uses	Source
1965	Inconiglios J lunchnat	New York Telephone

33RD ST

121 33RD ST

Year	Uses	Source
2005	Ramos Allcia	Hill-Donnelly Corporation
	h Guaman Luls	Hill-Donnelly Corporation
	Franco Nicodas	Hill-Donnelly Corporation
2000	M RIVERA	Cole Information Services
1973	MONTAGUE H G	New York Telephone
	Lyons John F	New York Telephone

FINDINGS

Year	Uses	Source
1973	Grasso Jack	New York Telephone
1949	Grasso Mike genl contr	New York Telephone Company

122 33RD ST

Year	Uses	Source
2005	Aslam Mohammad	Hill-Donnelly Corporation
	h Das Nirmal Chandra	Hill-Donnelly Corporation
	h Dasgupta Bivash	Hill-Donnelly Corporation
	Majunder Tapan	Hill-Donnelly Corporation
	Saha Sebu Ranjan V	Hill-Donnelly Corporation
2000	SEUPERAUD BHARAT	Cole Information Services
	PARBOO HANOMAN	Cole Information Services
	ROGER RAMCHANTAR	Cole Information Services
1997	BHARAT Seuperaud	NYNEX
	DASGUPTA B	NYNEX
	HANOMAN Partioo	NYNEX
	RAMCHARTIAR Roger	NYNEX
1973	De Chellis Anna	New York Telephone
	De Chellis Arturo	New York Telephone
	Fritz Gertrude	New York Telephone
	Gentile F	New York Telephone
	Lyons Peter	New York Telephone
1949	Orlandi Frances M	New York Telephone Company

123 33RD ST

Year	Uses	Source
2005	Tenorio Sandra	Hill-Donnelly Corporation
	Huerta R V	Hill-Donnelly Corporation
	Cordova Older	Hill-Donnelly Corporation
2000	A FERIN VELEZ	Cole Information Services
	A R HUERTA	Cole Information Services
	APARTMENTS	Cole Information Services
1973	Abelson Anthony	New York Telephone
	Abenonte Frances	New York Telephone

124 33RD ST

Year	Uses	Source
2005	Restrepo Dolores	Hill-Donnelly Corporation
	h Huerta Rene	Hill-Donnelly Corporation

FINDINGS

Year	Uses	Source
2005	Faustino Adan	Hill-Donnelly Corporation
	Aucaquizhpi Luis vt	Hill-Donnelly Corporation
2000	RENE HUERTA	Cole Information Services
1997	RESTIVO Jos L	NYNEX
	HUERTA Rene	NYNEX
	HERNANDEZ Roy A	NYNEX
	CARLSON Maria	NYNEX
1973	Rella Giuseppe	New York Telephone
	Restivo Jos L	New York Telephone
	Coon Melvyn	New York Telephone
1949	Panzera Anthony J	New York Telephone Company

20 33RD ST

Year	Uses	Source
1973	Retread Plant	New York Telephone
	GOODRICH B F CO THE	New York Telephone

21 33RD ST

Year	Uses	Source
2005	Industry City Assoc I	Hill-Donnelly Corporation
2000	WARD TEXTILE	Cole Information Services
	R K LNTRNTL LIC	Cole Information Services
	PATRIOT INDUSTRIES	Cole Information Services
1997	Top Sewing Inc	NYNEX
	R K International LIC	NYNEX
	Patriot Indutries	NYNEX
	Ward Textile	NYNEX
1973	GUIDA WOOD HEEL CO INC	New York Telephone

32 33RD ST

Year	Uses	Source
2005	Crystal Woodworking Inc	Hill-Donnelly Corporation
	BT Cutting Inc	Hill-Donnelly Corporation
	6sm Fashion Inc	Hill-Donnelly Corporation
2000	ZOOMERS INC	Cole Information Services
	T & B DISTRB INC	Cole Information Services
	BT CUTTING INC	Cole Information Services
	CRYSTAL WOODWKG	Cole Information Services
	ELITE & EXCLUSIVE	Cole Information Services

Year	Uses	Source
2000	G & S ORIGINALS INC	Cole Information Services
	P PRODN INC	Cole Information Services
	PRINT-A-THN SLS	Cole Information Services
	RAMS VIOLET CORP	Cole Information Services
	SIRTEX KNT MILLS	Cole Information Services
1997	Mima Mima Ltd	NYNEX
	Patterns & More Inc	NYNEX
	Print A Thon Sales Corp	NYNEX
	Rams Violet Corp	NYNEX
	Sirtex Knitting Mills Inc	NYNEX
	Sussex Mfg Corp	NYNEX
	Zoomers Inc	NYNEX
	Palmas Catering	NYNEX
	Lepan Fashion	NYNEX
	Crystal Woodworking Inc	NYNEX
	Lees Management Co Inc	NYNEX

33RD st

32 33RD st

Year	Uses	Source
1973	Empire Metal Cap Co Inc	New York Telephone

33RD ST

32 33RD ST

Year	Uses	Source
1973	Arc Knitwear Mills	New York Telephone
	Barlle Thos J Co	New York Telephone
	Blatchford E W Co	New York Telephone
	Bristol Papr Prods Inc	New York Telephone
	Catalina Knitting Mills	New York Telephone
	Gutmann Carl & Company	New York Telephone
	Hermark Knitwear	New York Telephone
	Knit Mates Inc fcty	New York Telephone
	OLSON BROS MACH TOOL & SAW CO	New York Telephone
	Suzy Q fcty	New York Telephone

FINDINGS

33RD st

32 33RD st

Year	Uses	Source
1970	Merolle A L metl caps	New York Telephone
	Empire Metal Cap Co Inc	New York Telephone

33RD St

32 33RD St

Year	Uses	Source
1965	Merolle A L metl caps	New York Telephone
	Empire Metal Cap Co Inc	New York Telephone

33RD ST

32 33RD ST

Year	Uses	Source
1949	Natl Fastener Corp	New York Telephone Company
	Simplon Sales Corp	New York Telephone Company

34TH

105 34TH

Year	Uses	Source
1934	CHELNER WM MUCH H	R. L. Polk & Co.

127 34TH

Year	Uses	Source
1934	PAWELSKI LEONARD SHIP CLK H	R. L. Polk & Co.
	PICARD CECILIA WAITER R	R. L. Polk & Co.
	PICARD ERNEST H	R. L. Polk & Co.
	SBUERT FRANK BAKER H	R. L. Polk & Co.
	HALL WILFRED DENTIST	R. L. Polk & Co.

129 34TH

Year	Uses	Source
1992	SUN TRUCK RENTNG CORP	NYNEX Informantion Resource Co.
	SUN GARAGE	NYNEX Informantion Resource Co.
1985	SUN TRUCK RENTNG CORP	NYNEX Information Resources Company
	SUN GARAGE	NYNEX Information Resources Company

FINDINGS

Year	Uses	Source
1980	SUN TRUCK RENTNG CORP	New York Telephone
	SUN GARAGE	New York Telephone
1976	SUN TRUCK RENTNG CORP	New York Telephone
	SUN GARAGE	New York Telephone
1960	SUN TRUCK RENTNG CORG	New York Telephone
	SUN CARAGE	New York Telephone
1934	SUNRISE TRUCKING SERVICE INC MORRIS C KLEIN PRES RAY KLEIN SEC-TREAS	R. L. Polk & Co.
1928	SUNRISE TRUCKING SERVICE INC	New York Telephone
	BOSCH S GARAGE	New York Telephone
	KLEIN S AUTO REPAIR & MACHINE WORKS	New York Telephone

16 34TH

Year	Uses	Source
1934	RAPISAIDI SALVATORE GRO	R. L. Polk & Co.

30 34TH

Year	Uses	Source
1928	FORAL LUDWIG R	New York Telephone

31 34TH

Year	Uses	Source
1928	FRANKLIN D R CO INC	New York Telephone

33 34TH

Year	Uses	Source
1992	MAJA THERMO GRAPHERS LTD	NYNEX Informantion Resource Co.
	OCEAN VIEW SPORTSWEAR INC	NYNEX Informantion Resource Co.
	PYRAMID OUTERWEAR CORP	NYNEX Informantion Resource Co.
	ROMABA RECORD CORP	NYNEX Informantion Resource Co.
	THERMO EXPRESS INC	NYNEX Informantion Resource Co.
1985	COOPER BEN INC COSTMS	NYNEX Information Resources Company
	COOPER NAT B	NYNEX Information Resources Company
	ROMABA RECORD CORP	NYNEX Information Resources Company
1980	GOURMET BOOKL INC	New York Telephone
	ROMABA RECORD CORP	New York Telephone
1976	COOPER BEN INC COSTMS	New York Telephone
	COOPER NAT B	New York Telephone
	GOURMET BOOKS INC	New York Telephone

FINDINGS

Year	Uses	Source
1976	ROMABA RECORD CORP	New York Telephone
1960	BURROUGHS CORPORATION SALES & SERVICE	New York Telephone
	CARD CRAFT CO GREETG CDS	New York Telephone
	ROMABA RECORD CORP	New York Telephone
	TODD GO DIV BURROGUHS CORP PLT	New York Telephone
	TODD GO DIV BURROGUHS CORP PLT	New York Telephone
1934	BANKERS SUPPLY DIVISION	R. L. Polk & Co.
	BLOOM A H MGR SUSSMAN & WORMSER & CO	R. L. Polk & Co.
	HELIZ & HEIZ INC JOS HEIZ PRES-SEC ABR HEIZ V-PRES MAX HEIZ TREAS AUTO PAR	R. L. Polk & Co.
	MAYHEW STUDIO	R. L. Polk & Co.
	MAYHEW & STEPHENS CO	R. L. Polk & Co.
	NUTRODIET CO FOOD PROD MFRS	R. L. Polk & Co.
	NYGARD CHAS PRES ESMCO AUTO PROD CORO	R. L. Polk & Co.
	SUSSMAN WORMSER & CO A H BLOOM MGR MFRS PRES FOODS	R. L. Polk & Co.
	TODD COMPANY THE STUART ROBINS NY REP LITTOG	R. L. Polk & Co.
1928	HIRSCH L C & CO METALS	New York Telephone
	KIDDIES METAL TOYS INC	New York Telephone
	MAYHEW EDW OFF	New York Telephone
	MAYHEW STUDIO	New York Telephone
	MAYHEW & STEPHENS CO	New York Telephone
	OMEGA CHEMICAL CO FACTRY	New York Telephone
	RAINBOW MFG CO	New York Telephone
	RUBYETTE CO THE	New York Telephone
	STAR RUBBER CO INC	New York Telephone
	STAR TIRE CO	New York Telephone
	SUSSMAN WORMSER & CO	New York Telephone
	ACME METAL DECTG CO	New York Telephone
	BANKERS SUPPLY CO ITHGRPHRS	New York Telephone
	FRIEDMAN BROS MAT EVRS SOLES	New York Telephone
	HEIZ JOS HDWRE	New York Telephone
	HEIZ MAX HDWRE	New York Telephone
	HEIZ & HEIZ AUTO HDWRE	New York Telephone

FINDINGS

34 34TH

Year	*Uses*	*Source*
1992	D A V INDUSTRIES INC	NYNEX Informantion Resource Co.
	ADORABLE TOGS INFANTS WEAR	NYNEX Informantion Resource Co.
	GELATI INTERNATIONAL INC	NYNEX Informantion Resource Co.
	JABARA BENJAMIN M & SONS INC LINENS	NYNEX Informantion Resource Co.
	PAR FORM FOUNDATIONS INC	NYNEX Informantion Resource Co.
	QUALITY CONTRACTORS	NYNEX Informantion Resource Co.
	SWEET GIRLS SPORTSWEAR MFG INC FAX INC	NYNEX Informantion Resource Co.
	SWEET GIRLS SPORTSWEAR MFG INC STORE	NYNEX Informantion Resource Co.
	TRIANGLE STAMPING CO INC	NYNEX Informantion Resource Co.
	ESSES S MORRIS CO INFANTS KNITWEAR	NYNEX Informantion Resource Co.
1985	AMERICAN SUBLIFLEX INC	NYNEX Information Resources Company
	BROOKLYN HANDKERCHIEF CO	NYNEX Information Resources Company
	J R K INC SHIPPING RM	NYNEX Information Resources Company
	KIRKLAND HALL PIECE GOODS & CULTING ROOM	NYNEX Information Resources Company
	MISS KIRK INC SHIPPING RM	NYNEX Information Resources Company
	RELIC ART LTD	NYNEX Information Resources Company
	SEAGONAIRE INC PIACE KE GOODS & CUTTING ROOM	NYNEX Information Resources Company
	U S SCARF	NYNEX Information Resources Company
	US SCARF CO	NYNEX Information Resources Company
1976	CHARM CRAFT PUBLISHERS INC	New York Telephone
	GASTMAN L & CO FURN SPCLTS	New York Telephone
	JR K INC SHIPPING RM	New York Telephone
	KIRKLAND HALL	New York Telephone
	MISS KIRK INC SHIPPING RM	New York Telephone
	SEASONAIRE INC PIECE GOODS & CUTTING ROOM	New York Telephone
1960	BRUMBERGER COLNE STMPNGS	New York Telephone
	BRUMBERGER SALES CORP	New York Telephone
	PARSONS PLYMOUTH M W INC CHEMCLS	New York Telephone
	PLYMOUTH M W-PARSOAS INC CHEMCLS	New York Telephone
	S B MFG CORP	New York Telephone
	WOODHOUSE J S CO AGRICLTRL IMPLMTS	New York Telephone

FINDINGS

Year	Uses	Source
1934	BESUNDER M V-PRES HARS COFFEE & TEA CO INC	R. L. Polk & Co.
	SPECTOR ABR SEC-TREAS BONAFIDE PROD CORP	R. L. Polk & Co.
	STEIN & FELBLEMAN INC JOS CUSHING MGR COFFEE ROASTERS	R. L. Polk & Co.
1928	ALLEN A CO	New York Telephone
	BENNETT HARRY B	New York Telephone
	BONAFIDE PROD CORP	New York Telephone
	FEDERAL SILK HOSIERY WKS INC	New York Telephone
	LEOPOLD DESK CO	New York Telephone
	PHEOLL MFG CO SCREWS	New York Telephone
	QUICK ARCHER H SALES MGR	New York Telephone
	RAIMONDO PARFUMEUR INC TOILET PREP	New York Telephone
	ROBINSON FRED	New York Telephone
	TALCUM PUFF CO	New York Telephone

35 34TH

Year	Uses	Source
1960	WESTERN TRANSPTN COINC OFC	New York Telephone
1934	WESTERN UNION TELEGRAPH CO THE NEWCOMB CARLTON PRES J C WILLEVER 1ST V-PRE	R. L. Polk & Co.
1928	WESTERN UNION TELEGRAPH CO	New York Telephone

37 34TH

Year	Uses	Source
1928	MAWER-GULDEN-ANNIS OLIVES	New York Telephone

43 34TH

Year	Uses	Source
1960	SIBNER HAROLD R B	New York Telephone
	R P M INC PCKGE MACHY	New York Telephone
1934	TEMPEST FELIX CO TOILET PREP MFRS	R. L. Polk & Co.
	SANITARY PRODUCTS CORP MAIN OFFICE	R. L. Polk & Co.
	KERR D R	R. L. Polk & Co.
1928	TEMPEST FELIX CO TOILT ARTCLS	New York Telephone
	SANITARY PRODUCTS CORP WHSLE	New York Telephone
	KERR D C	New York Telephone

Year	Uses	Source
1928	FELIX TEMPEST CO TOILET ARTICLES	New York Telephone

49 34TH

Year	Uses	Source
1934	UNION MATCH CO MCNALLY BROS INC DISTRIBUTORS	R. L. Polk & Co.
	STARIN-NEW HAVEN LINE MCNALLY BROS INC AGTS FORWARDING	R. L. Polk & Co.
	VELDOWN CO INC DRUG SUNDRIES WHSO	R. L. Polk & Co.
	ZAMBERT MARION INC DRUG SUNDRIES WHSE	R. L. Polk & Co.
	SHEIN S EXPRESS MCNALLY BROS INC AGTS FREIGHT FORWARDERS	R. L. Polk & Co.
	NEW YORK & NEW JERSEY STEAMBOAT CO MCNAILV BROS INC AGT FORWARDERS	R. L. Polk & Co.
	NATIONAL CARLOADING CO MC NALLY BROS INC REPS	R. L. Polk & Co.
	MCNALLY BROS INC FRANK P MCNALLY PRES-TREAS EDMUND MCNALLY V-PRES WM J MCN	R. L. Polk & Co.
	LAMBERT PHARMACAL CO MCNALLY BROS INC DISTRIBUTORS DRUGGIST SUNDRIES WHSE	R. L. Polk & Co.
	KONJOLA INC MCNALLY BROS INC DISTRIBUTORS DRUG SUNDRIES	R. L. Polk & Co.
	HUDSON RIVER STEAMBOAT CO MCNALLY BROS INC AGTS FORWARDING	R. L. Polk & Co.
	HUDSON RIVER NAVIGATION CO THE OFFICE PIER	R. L. Polk & Co.
	EASTERN STEAMSHIP LINES MC NALLY BROS INC AGTS	R. L. Polk & Co.
	BARNWELL BROS INC MCNALLY BROS INC AGTS FRT FORWARDERS	R. L. Polk & Co.
	UNIVERSAL MATCH CORP MCNAILY BROS INC AGTS MATCH MFRS	R. L. Polk & Co.

53 34TH

Year	Uses	Source
1928	S & W CAN GDS	New York Telephone

55 34TH

Year	Uses	Source
1976	BELT PRNTNG CO	New York Telephone
1960	AMER POVAR CORP	New York Telephone

Year	Uses	Source
1960	NULITE DISPLAYS CO INC	New York Telephone
	POVAR CORP AMER	New York Telephone
1934	POVAR CORP OF AMERICA ADOLPH F KOCHLER PRES-TREAS HENRY DUCHARDT SEC POLIS	R. L. Polk & Co.
	AMERICAN POVAR CORP ADOLPH F KECHLER PRES & TREAS HENRY DUCHARDT SEC FURNI	R. L. Polk & Co.
1928	SOOT DESTROYER CO	New York Telephone
	POVAR CORPN AMER	New York Telephone
	AMER POVAR CORPN	New York Telephone

63 34TH

Year	Uses	Source
1960	LA SALUD FOOD PRODS	New York Telephone
	PALADINO OIL CO	New York Telephone
1949	Paladino Oil Co	New York Telephone Company
1928	CLEVELAND WAREHOUSE & STORAGE CO	New York Telephone

64 34TH

Year	Uses	Source
1928	PANEL TILE CORP	New York Telephone

67 34TH

Year	Uses	Source
1992	GROSS S CORP	NYNEX Informantion Resource Co.
1985	EMPIRE SHIELD CO	NYNEX Information Resources Company
	GROSS S CORP	NYNEX Information Resources Company
1980	AERO QUILTING INC	New York Telephone
1976	AERO QUILTING INC	New York Telephone
	AIMWELL PRODS INC TOYMFRS	New York Telephone
	EMPIRE SHIELD CO	New York Telephone
	GROSS S CORP	New York Telephone
	LIGHT MFG CO INC	New York Telephone
1960	BOOK PRODCTN CO INC	New York Telephone
	LEONARD ELEC PROD CO INC	New York Telephone
	MCKIBBIN GEO & SON BK MFRS	New York Telephone
	NEW ERA LOOSE LEAF CO MFRS INC	New York Telephone
	PREIUMWARES DIV OF GEO MC KIBBILN & SON	New York Telephone

FINDINGS

Year	Uses	Source
1934	ELLENVOGEN J K TREAS RUBIN BROS MINRY INC	R. L. Polk & Co.
	GUMCRAFT GM PROD MFRS	R. L. Polk & Co.
	GUMMED TAPE & DEVICES CO GUM PROD MFRS	R. L. Polk & Co.
	NATIONAL GAMUNED TAPE CO	R. L. Polk & Co.
	RELIANCE SHEET METAL WORKS	R. L. Polk & Co.
	RUBIN BROS MILLINERY INC MAX SINGER PRES J K ELLENVOGEN TREAS MFRS	R. L. Polk & Co.
	STANDARD PACKAGE SEALING CORP A SCHULMAN PRES SEALING DEVICES	R. L. Polk & Co.
1928	AMER SEATING CO	New York Telephone
	DEPENDABLE PRODUCTS CO OILS & GREASE	New York Telephone
	RICO FOOD PRODUCTS CO INC	New York Telephone
	RUBIN BROS MILNRY INC	New York Telephone
	TUSKA A L SON & CO JAPANESE GOODS	New York Telephone
	VIOLA SILK MILLS INC	New York Telephone

68 34TH

Year	Uses	Source
1992	AMERICAN ROOTS CORP	NYNEX Informantion Resource Co.
	BENKEL MFR CO INC	NYNEX Informantion Resource Co.
	BENKEL MFG CO	NYNEX Informantion Resource Co.
	EAGLE NESHER INC	NYNEX Informantion Resource Co.
	FODERA GUITARS	NYNEX Informantion Resource Co.
	IMPERIAL SWEATER INC	NYNEX Informantion Resource Co.
	NINA SPORTSWR INC	NYNEX Informantion Resource Co.
	UNCLE SAM HEADWEAR	NYNEX Informantion Resource Co.
1985	IMPERIAL SWEATER INC	NYNEX Information Resources Company
	EAGLE NESHER INC	NYNEX Information Resources Company
	NINA SPORTSWR INC	NYNEX Information Resources Company
	SEAGONAIRE INC PIACE KE GOODS & CUTTING ROOM	NYNEX Information Resources Company
	BENKEL MFG CO	NYNEX Information Resources Company
	CINDY JO INC	NYNEX Information Resources Company
	KIRKLAND HALL PIECE GOODS & CULTING ROOM	NYNEX Information Resources Company
1976	HALCOLITE CO INC	New York Telephone
	KIRKLAND HALL	New York Telephone

FINDINGS

Year	Uses	Source
1976	SEASONAIRE INC PIECE GOODS & CUTTING ROOM	New York Telephone
1960	HALCOLITE CO INC SHOWROOMS	New York Telephone
	MODERN BISCUIT CORP	New York Telephone
	PRINCE BISCUIT CORP	New York Telephone
1934	COESTER E MGR ARCO CO BR	R. L. Polk & Co.
	FREDERICKS R E TREAS DAINTY MAID SLIPPERS INC	R. L. Polk & Co.
	HELD MAX V-PRES HALCOLITE CO INC	R. L. Polk & Co.
	IROQUIS MFG CO PAINTS	R. L. Polk & Co.
	NEWBERRY J J & CO INC ARTH B HOWE MGR DEPT STORE	R. L. Polk & Co.
1928	ARCO CO PAINT & VARNISHES	New York Telephone
	BROOKER FRENCH POLISH CO	New York Telephone
	BUSSE FRANK A CO INC POLISH MFRS	New York Telephone
	ELBO EZE POLISH CO	New York Telephone
	HAMPSON CHAS G CO WALL PAPER	New York Telephone
	IROQUOIS MFA CO PAINTS	New York Telephone
	IRVING PITT MFG CO WAREHSE	New York Telephone
	MCPHILBEN KEATOR INC	New York Telephone
	MOUNTING & FINISHING CO	New York Telephone
	SCHWARTZ HARRY YARNS	New York Telephone

86 34TH

Year	Uses	Source
1992	NISSENBAUM IRVING INC PRNTNG MACHY & SUPLS	NYNEX Informantion Resource Co.
	MYRIAO INDUSTRIES	NYNEX Informantion Resource Co.
1985	AFFILIATED PAD CORP	NYNEX Information Resources Company
	ARRO SPORTSWR CO	NYNEX Information Resources Company
1980	AFFILIATED PAD CORP	New York Telephone
1976	ORIGINAL TOY CORP	New York Telephone
1934	STANDARD CAP & SEAL CORP JOHN A YOUNG NY REP	R. L. Polk & Co.
	FEDERAL RADIATOR CO WHSE	R. L. Polk & Co.
1928	SHOUP A D CO PPR BOXES	New York Telephone
	KELLER ROBT J JR	New York Telephone
	FOTAIN LIVINGSTON OFF	New York Telephone
	FEDERAL RADIATOR CO WAREHSE	New York Telephone

FINDINGS

87 34TH

Year	Uses	Source
1992	AMERICAN LEATHER SPECIALTIES CORP	NYNEX Informantion Resource Co.
1985	IROQUOIS GROCERY PRODUCTS INC	NYNEX Information Resources Company
1980	THERMO FASHN CORP	New York Telephone
1976	CRAFTSMAN ACESRIES	New York Telephone
	CUSTOM CRAFT INDUSTRIES INC	New York Telephone
	EXCELLO PRODS INC	New York Telephone
	FASHIONCRAFT EXCELLO	New York Telephone
	FASHIONCRAFT PRODS	New York Telephone
	NY IMPERIAL FOUNDTNE INC	New York Telephone
	RAFFETTO G B INC	New York Telephone
	SMALLMAN I & SONS CO	New York Telephone
	THERMO FASHN CORP	New York Telephone
	YOUTHORAFT CHARMFIT DIV OF RUSS TOGS INC OFC	New York Telephone
	YOUTHCRAFT CHARMFIT INC	New York Telephone
1960	ACME QUILTING CO INC	New York Telephone
	BARASHICK A H B	New York Telephone
	GIRARD FINANCIAL CORP	New York Telephone
	MAWER GULDEN ANNIS OLIVES	New York Telephone
1934	BAUMANN FREDK TREAS DONNELLY & BAUMANN INC	R. L. Polk & Co.
	BINNEY & SMITH CO THOS HUNTER WHSE SUPT PAINT MFRS	R. L. Polk & Co.
	HARRY CARP	R. L. Polk & Co.
	DONNELLY JOHN J PRES DONNELLY & BEAUAMAN INC	R. L. Polk & Co.
	DONNELLY & BAUMANN INC JOHN J DONNELLY PRES JOHN J DONNELLY JR SEC FREDK B	R. L. Polk & Co.
	GULDEN FRANK V-PRES MAWER GULDEN ANNIS INC	R. L. Polk & Co.
	HUNTER THOS WHSE SUPT BINNEY & SMITH CO	R. L. Polk & Co.
	KELLY EDW	R. L. Polk & Co.
	MAGIC POLISH CO WM LEWIS MGR MFRS	R. L. Polk & Co.
	MCKIBBIN GEO PRES-TREAS GEO MCKIBBIN & SON	R. L. Polk & Co.
	MCKIBBIN GEO & SON GEO MCKIBBIN PRES-TREAS WALTER E SEELY SEC BKBNDRS	R. L. Polk & Co.

FINDINGS

Year	Uses	Source
1934	MCNALLY BROS INC FRANK P MCNALLY PRES-TREAS EDMUND MCNALLY V-PRES WM J MCN	R. L. Polk & Co.
	ROTH WM J SEC ANGORA SPECIALITY MILLS INC	R. L. Polk & Co.
	SPECIALTY ANGORA MILLS INC (NY) S O A UILMANN PRES-TREAS W J ROTH SEC	R. L. Polk & Co.
	TRENCHARD HENRY PRES TENSION ENVELOPE CO INC	R. L. Polk & Co.
1928	ANGORA SPECIALTY CO	New York Telephone
	ANNIS RALPH B CO OLIVES	New York Telephone
	BINNY & SMITH CO WAREHSE	New York Telephone
	BRANDES CHEMICAL CO	New York Telephone
	BRANDES DEDRICK CORP	New York Telephone
	DEDRICK BRANDES CORP	New York Telephone
	DONNELLY & BAUMANN ELEC CONTRS	New York Telephone
	DONNELLY & BAUMANN INC ELEC CONTRS	New York Telephone
	LAMBERT PHARMACAL CO	New York Telephone
	MAGIC POLISH CO	New York Telephone
	MAWER COLIN D CO OLIVES	New York Telephone
	MCKIBBIN GEO BOOKBNDER	New York Telephone
	MCKIBBIN GEO & SON BOOKBINDERS OFFICE & FACTY	New York Telephone
	MCNALLY BROS MOVING STORAGE	New York Telephone
	MCNALLY BROS MOVING STORAGE	New York Telephone
	MCNALLY BROS MOVING STORAGE	New York Telephone
	OLD MONK OLIVE OIL CO	New York Telephone
	SCHOEPPLER & WEGMAN GILDERS	New York Telephone
	SPECIALTY ANGORA MILLS INC	New York Telephone
	TENSION ENVELOPE CO	New York Telephone
	ULLMANN SAMSON O A FABRICS	New York Telephone

88 34TH

Year	Uses	Source
1934	COCHRAN CLIFFORD PRES-TREAS MOUNTING & FINISHING CO	R. L. Polk & Co.
	ROSE GEO SEC MOUNTING & FINISHING CO	R. L. Polk & Co.
1928	FOTAIN LIVINGSTON MNTNG	New York Telephone

93 34TH

Year	Uses	Source
1985	MARLBOROUGH JEWELS INC	NYNEX Information Resources Company
1980	MARLBOROUGH JEWELS	New York Telephone
1976	CELEBRITY FASHN JEWELS	New York Telephone
	DU BARRY-FIFTH AV INC PEARLS	New York Telephone

94 34TH

Year	Uses	Source
1934	UNIVERSAL FOLDING BOX CO INC H BATKIN PRES-TREAS B BATKIN SEC FOLD BOXEY	R. L. Polk & Co.
	BATKIN B SEC UNIVERSAL FOLDING BOX CO	R. L. Polk & Co.

34TH AVE

10 34TH AVE

Year	Uses	Source
1965	Bacon Wolforth Corp scafld eqp	New York Telephone
1949	Emanuel Morris	New York Telephone Company

104 34TH AVE

Year	Uses	Source
1928	FRAPPOLA OLGA MISS R	New York Telephone

12 34TH AVE

Year	Uses	Source
1970	Lansky Die Cutng Corp	New York Telephone
1965	Lansky Die Cutng Corp	New York Telephone

13 34TH AVE

Year	Uses	Source
1997	Natl Auto Rentag Co Genl Office	NYNEX
	Garage	NYNEX
1970	Queens	New York Telephone
	Natl	New York Telephone
	Queens	New York Telephone
	Natl	New York Telephone
1960	TRAILMOBILE INC	New York Telephone Company

FINDINGS

21 34TH AVE

Year	Uses	Source
1960	Aronwald Geo M	New York Telephone Company

25 34TH AVE

Year	Uses	Source
1965	Parker House Coffee Co	New York Telephone

42 34TH AVE

Year	Uses	Source
1997	Dollar Saver	NYNEX

61 34TH AVE

Year	Uses	Source
1965	Multicup Packaging Prods Corp	New York Telephone

64 34TH AVE

Year	Uses	Source
1965	Stevenson L T Motor Lines Inc	New York Telephone
	LT Stevenson Motor Lines Inc	New York Telephone
1960	Stevenson L T Inc trukmn	New York Telephone Company

72 34TH AVE

Year	Uses	Source
1940	Res	New York Telephone Company
	Berg Louis lwyr	New York Telephone Company

76 34TH AVE

Year	Uses	Source
1973	Kornstein Martin L	New York Telephone
1970	Kornstein Martin L	New York Telephone
1965	Kornstein Martin L	New York Telephone

79 34TH AVE

Year	Uses	Source
1973	Krause Saml O MD	New York Telephone
1970	Krause Saml O M D	New York Telephone

83 34TH AVE

Year	Uses	Source
1997	Odesa Service Ctr Inc	NYNEX
	Odesa Service Ctr Inc	NYNEX

FINDINGS

86 34TH AVE

Year	Uses	Source
1940	Kantrow A H MD	New York Telephone Company

87 34TH AVE

Year	Uses	Source
1970	Gruber Sheathing Paper Dstrbtr	New York Telephone

96 34TH AVE

Year	Uses	Source
1928	TOBIN PATK R	New York Telephone

34TH RD

94 34TH RD

Year	Uses	Source
1960	Hyman Michl DDS ofc	New York Telephone Company
	Res	New York Telephone Company

34TH ST

101 34TH ST

Year	Uses	Source
1997	Coastal Plumbing & Heating Inc	NYNEX

129 34TH ST

Year	Uses	Source
2005	U Need Auto Repair Inc 1 s	Hill-Donnelly Corporation
2000	U NEED AT RPR INC	Cole Information Services
1997	U Need Auto Repair Inc	NYNEX
1973	Sun Truck Rentng Corp	New York Telephone
	Sun Garage	New York Telephone
1945	Sunrise Trucking Svce Inc	New York Telephone Company
	Sun Truck Rentng Corp	New York Telephone Company
1940	Sunrise Trucking Svce Inc	New York Telephone Company
	Sun Truck Rentng Corp	New York Telephone Company

16 34TH ST

Year	Uses	Source
1973	Mc Kinney	New York Telephone

FINDINGS

17 34TH ST

Year	Uses	Source
1997	FLEMING J M	NYNEX

269 34TH ST

Year	Uses	Source
2005	No Current Listing	Hill-Donnelly Corporation

292 34TH ST

Year	Uses	Source
2005	Walters Marcia	Hill-Donnelly Corporation

31 34TH ST

Year	Uses	Source
2005	Hogan ER v	Hill-Donnelly Corporation

34TH St

32 34TH St

Year	Uses	Source
1965	Sterer Ida	New York Telephone

34TH ST

33 34TH ST

Year	Uses	Source
2005	Yazdi Oumo Inc	Hill-Donnelly Corporation
	Arthur R ohnson Co	Hill-Donnelly Corporation
	Custom Forms Furniture Inc	Hill-Donnelly Corporation
	Digicell Limited 2 R	Hill-Donnelly Corporation
	DSC Furniture Import Corp	Hill-Donnelly Corporation
	Popular Bath Products	Hill-Donnelly Corporation
	Virtual Clothing Inc	Hill-Donnelly Corporation
2000	ARTHUR R JHNSN CO	Cole Information Services
	CRTV INTRRS FURN	Cole Information Services
	FNTSC CRFT TRADE	Cole Information Services
	PERLINE HANDBAGS	Cole Information Services
	YAZDI OUMO INC	Cole Information Services
1997	Almor Sportswear Inc	NYNEX
	American Furniture Mnt Inc	NYNEX
	Arthur R Johnson Co Inc	NYNEX

FINDINGS

Year	Uses	Source
1997	Four Hundred Sportswear	NYNEX
	Hezy Inc	NYNEX
	Ikeddi Enterprises	NYNEX
	Perlina Handbags	NYNEX
	Tymings Ltd	NYNEX
1973	Cooper Ben Inc costms	New York Telephone
	Cooper Nat b	New York Telephone
	Gourmet Books Inc	New York Telephone
	Romaba Record Corp	New York Telephone
1949	Hudson Research Foundtn Inc	New York Telephone Company
	Mayhew & Stephens Co	New York Telephone Company
	Mayhew Studio	New York Telephone Company
	Todd Co The Bankers Supl Div	New York Telephone Company
	Bankers Supl Div The Todd Co	New York Telephone Company
	Esmco Auto Prods Corp	New York Telephone Company
1945	Bankers Supl Div The Todd Co	New York Telephone Company
	Esmco Auto Prods Corp	New York Telephone Company
	Mayhew & Stephens Co	New York Telephone Company
	Mayhew Studio	New York Telephone Company
	Todd Co The Bankers Supl Div	New York Telephone Company
1940	Bankers Supl Div The Todd Co	New York Telephone Company
	Bonafide Mills Inc	New York Telephone Company
	Esmco Auto Prods Corp	New York Telephone Company
	Mayhew & Stephens Co	New York Telephone Company
	Mayhew Studio	New York Telephone Company
	Todd Co The Bankers Supl Div	New York Telephone Company

34 34TH ST

Year	Uses	Source
2005	Multi Unit Address	Hill-Donnelly Corporation
	Number3 Allergy Be Gone Pr	Hill-Donnelly Corporation
	Almor Sportswear Inc	Hill-Donnelly Corporation
	C C Graphics	Hill-Donnelly Corporation
	NumberlDMP Co Inc	Hill-Donnelly Corporation
	Gelati International Inc	Hill-Donnelly Corporation
	Number6 Grisco Nicole v	Hill-Donnelly Corporation
	Number20 Hussain Atif	Hill-Donnelly Corporation
	Number15 Jabiry Mostafa	Hill-Donnelly Corporation
	Number33ason Sportwear	Hill-Donnelly Corporation

FINDINGS

Year	*Uses*	*Source*
2005	Kse Suppliers Inc	Hill-Donnelly Corporation
	Number4 S & P Sportswear Mfg Inc	Hill-Donnelly Corporation
	Sis Wizards Inc	Hill-Donnelly Corporation
	Tymings Limited	Hill-Donnelly Corporation
	United B Int l	Hill-Donnelly Corporation
2000	UNITED B INTRNTL	Cole Information Services
	AMRCC CPTAL ASSCS	Cole Information Services
	DMP CO INC	Cole Information Services
	EMMY WINDOW CRTNS	Cole Information Services
	FEIDMAN WAREHOUSE	Cole Information Services
	GELATI INTRNTL INC	Cole Information Services
	HARLEM CLSC CORP	Cole Information Services
	JASON SPORTWEARS	Cole Information Services
	N & K MANUFACTURERS	Cole Information Services
	QUALITY CNTRCTRS	Cole Information Services
	S G NY INC	Cole Information Services
	S & P MANUF INC	Cole Information Services
	SWEET GRIS INC STR	Cole Information Services
	TYMINGS LTD	Cole Information Services
1997	American Capital Assocs Inc	NYNEX
	D A V Industries Inc	NYNEX
	Emmy Window Creations Inc	NYNEX
	Emmy Window Creations Inc	NYNEX
	Feldman Warehouse	NYNEX
	Gelati International Inc	NYNEX
	Hang Arounds	NYNEX
	J A Sportswear	NYNEX
	N & K Manufacturers	NYNEX
	N & K Manufacturers	NYNEX
	Quality Constractors	NYNEX
	S & P Sportswear Manuf Inc	NYNEX
	Sweet Girls Sportswear Mfg Inc Store	NYNEX
	Triangle Stamping Co Inc	NYNEX
	Ultimate Auto Parts Inc	NYNEX
	Wongs International Trading Import & Export Inc	NYNEX
1973	Gantman L & Co furn spclts	New York Telephone
	Jr K Inc shipping rm	New York Telephone
	Kirkland Hall	New York Telephone

FINDINGS

Year	Uses	Source
1973	Shipping Room	New York Telephone
	MISS KIRK Inc shipping rm	New York Telephone
	Seasonaire Inc	New York Telephone
	Shipping Room	New York Telephone
1949	Brumberger Co Inc stmpnqs	New York Telephone Company
	Parsons M W Imports & Plymquth Organic Labs Inc	New York Telephone Company
	Reilly & Mc Grevy tractors	New York Telephone Company
	S B Mfg Corp	New York Telephone Company
	Sherman & Sheppard Inc tractors	New York Telephone Company
1945	Brumberger Co Inc stmpngs	New York Telephone Company
	Parsons M W Imports & Plymouth Organic labs Inc	New York Telephone Company
	Reilly & Mc Grevy tractor	New York Telephone Company
	Sherman & Sheppard Inc tractord	New York Telephone Company
	Woodhouse J S Co agricltrl implmts	New York Telephone Company
	Zitzmann Phillp & Co olvs	New York Telephone Company
1940	Brumberger Co Inc stmpngs	New York Telephone Company
	Control Instrmt Co Inc	New York Telephone Company
	Encyclopaedia Britanni co Inc	New York Telephone Company
	Warehse	New York Telephone Company
	Parsons M W Imports & Plymouth Organic Labs Inc	New York Telephone Company
	Reilly & Mc Grevy tractors	New York Telephone Company
	SB Mfg Corp	New York Telephone Company
	Sherman & Sheppard Inc tractors	New York Telephone Company

35 34TH ST

Year	Uses	Source
2005	Sanchez Maribel	Hill-Donnelly Corporation
	Rhouili F	Hill-Donnelly Corporation
	Oconnell Theodore	Hill-Donnelly Corporation
	Matias Christina	Hill-Donnelly Corporation
	Luciano Melissa	Hill-Donnelly Corporation
	Dewing Barton	Hill-Donnelly Corporation
	Balcewicz Danuta	Hill-Donnelly Corporation
1973	WESTERN UNION TELEGRAPH CO To Send Telegrams Mailgrams Or International Messages For Counter Service & Other Puoposes	New York Telephone
	Bush Term	New York Telephone

FINDINGS

Year	Uses	Source
1970	Bush Term	New York Telephone
	Western	New York Telephone
1965	Bush Term	New York Telephone
	WESTERN UNION TELEGRAPH CO	New York Telephone
1960	Bush Term	New York Telephone Company
	WESTERN UNION TELEGRAPH CO To send a Telegram Cablegram or Radiograam anytime from Dial telephsones EXCEPT COIN	New York Telephone Company
1945	Bush term	New York Telephone Company
	Western Union Telegraph Co Branch Offices	New York Telephone Company
1940	Bush term	New York Telephone Company
	Western Union Telegraph Co Branch Offices	New York Telephone Company

36 34TH ST

Year	Uses	Source
2005	Fllmer Rhys	Hill-Donnelly Corporation
1997	Olympic Delight Food Distributors	NYNEX
1945	Advance Recording Proip Co	New York Telephone Company

37 34TH ST

Year	Uses	Source
1997	Bandt Inc flr covrgs	NYNEX
1973	Bandt Inc fir covrgs	New York Telephone

39 34TH ST

Year	Uses	Source
1973	Troncone Chas	New York Telephone

43 34TH ST

Year	Uses	Source
1997	Sussman Automatic Steam Prods	NYNEX
1973	Sibner Harold R b	New York Telephone
	RPM Wrapmaster Packaging Machs	New York Telephone
	RPM Packagings Mach Corp	New York Telephone
	Sussman Automatic Steam Prods	New York Telephone
	Automatic Steam Prods Corp	New York Telephone

FINDINGS

47 34TH ST

Year	Uses	Source
1973	Terhune John G	New York Telephone
	Keiper Richd H	New York Telephone

55 34TH ST

Year	Uses	Source
1973	Flack Benjamin	New York Telephone
	Murray	New York Telephone
	Belt Prntng Co	New York Telephone
1960	Povar Corp Amer	New York Telephone Company
	Amer Povar Corp	New York Telephone Company
1949	Ponar Corp Amer	New York Telephone Company
	Nulite Displays Co	New York Telephone Company
	Amer Povar Corp	New York Telephone Company
1945	Nulite Displays Co	New York Telephone Company
	Amer Povar Corp	New York Telephone Company
1940	Amer Povar Corp	New York Telephone Company
	Coal Reduction Inc	New York Telephone Company
	Povar Corp Amer	New York Telephone Company

61 34TH ST

Year	Uses	Source
1949	Encyclopaedia Britannica Inc	New York Telephone Company
	Warehse	New York Telephone Company
1945	Warehse	New York Telephone Company
	Encyclopaedia Britannica Inc	New York Telephone Company

63 34TH ST

Year	Uses	Source
1960	Paladino Oil Co	New York Telephone Company
1949	Landau N J olv oil	New York Telephone Company
1945	Paladino Oil Co	New York Telephone Company

64 34TH ST

Year	Uses	Source
1945	Rubin Bros Millinery Inc	New York Telephone Company

67 34TH ST

Year	Uses	Source
2005	Premium Maker Inc	Hill-Donnelly Corporation

FINDINGS

Year	*Uses*	*Source*
2005	Multi Unit Address	Hill-Donnelly Corporation
	A & E Clothing Contractors	Hill-Donnelly Corporation
	Ajv Prime Source Corp	Hill-Donnelly Corporation
	Apples Inc	Hill-Donnelly Corporation
	Number6 Articulate Cabinetry	Hill-Donnelly Corporation
	Bayside Fashion Inc	Hill-Donnelly Corporation
	Executive Envelope	Hill-Donnelly Corporation
	Number3 Perlina Handbags	Hill-Donnelly Corporation
	Number6 Plastic Man	Hill-Donnelly Corporation
	US Ice Wear Inc o 0 a	Hill-Donnelly Corporation
2000	A & E CONTRACTORS	Cole Information Services
	APPLES INC	Cole Information Services
	ARTICULATE CBNTRY	Cole Information Services
	EXACT PRODUCTIONS	Cole Information Services
	EXECUTIVE ENVELOPE	Cole Information Services
	HANG AROUNDS	Cole Information Services
	J EIGNT FSHNS INC	Cole Information Services
	MIDAS CUTTING	Cole Information Services
	THE PLASTIC MAN	Cole Information Services
	RICHS SPORTSWR INC	Cole Information Services
	ULTIMATE QITY INC	Cole Information Services
1997	All Island Realty Co	NYNEX
	Articulate Woodworking	NYNEX
	Barclay Silk Plants Imports Inc	NYNEX
	J Elegant Fashions Inc	NYNEX
	Plastic Man The	NYNEX
	Priority Fashions Inc	NYNEX
	Saries Fashions Inc	NYNEX
1973	Sweet N Dri Prods Co	New York Telephone
	Aero Quilting Inc	New York Telephone
	Aimwell Prods Inc toy mfrs	New York Telephone
	Empire Bag Co	New York Telephone
	Empire Shield Co	New York Telephone
	Emsco Mfg Co	New York Telephone
	Gross S Corp	New York Telephone
	Light Mfg Co Inc	New York Telephone
1949	Rubin Bros Millinery Inc	New York Telephone Company
	Arco Co paints varnsns	New York Telephone Company

FINDINGS

Year	Uses	Source
1949	Paint varnish lacquer	New York Telephone Company
	Du Pont de Nemours E I & Co	New York Telephone Company
1945	Arco Co paints varnshs	New York Telephone Company
	Plough Inc	New York Telephone Company
1940	Barbero Fred ids coats	New York Telephone Company
	Donnelly & Baumann elec contrs	New York Telephone Company
	Electric Belfry Co of America	New York Telephone Company
	Gumcraft	New York Telephone Company
	Gummed Cloth & Papr Prods Co	New York Telephone Company
	Gummed Tape & Devices Co	New York Telephone Company
	Modern Appliances & Equip Co	New York Telephone Company
	Rubin Bros Millinery Inc	New York Telephone Company
	Stamler Bros & Jacobson Inc lds coats	New York Telephone Company
	Standard Pckge Sealing Co	New York Telephone Company
	Targeteers Inc	New York Telephone Company
	Tongrip Fastener Co	New York Telephone Company

68 34TH ST

Year	Uses	Source
2005	Multi Unit Address	Hill-Donnelly Corporation
	Buy Rite Textiles Inc	Hill-Donnelly Corporation
	Dioni Silversmiths	Hill-Donnelly Corporation
	Double Take Fashions 20 o	Hill-Donnelly Corporation
	Number2 Epifani Custom Sound Systems	Hill-Donnelly Corporation
	Number3 Fodera Guitars	Hill-Donnelly Corporation
	G & S Originals Inc	Hill-Donnelly Corporation
	Number6 Old Fashion Apparel Inc	Hill-Donnelly Corporation
	Reisman Elas	Hill-Donnelly Corporation
	Royal Silver Corp	Hill-Donnelly Corporation
	St 3ohns Woodworking Inc	Hill-Donnelly Corporation
	Thats My Girl	Hill-Donnelly Corporation
2000	ARROW NVLTS SUV	Cole Information Services
	BUY RITE TXTIS INC	Cole Information Services
	BUY RITE TXTIS INC	Cole Information Services
	CITY MDSE INC	Cole Information Services
	DIONI SILVERSMITHS	Cole Information Services
	DOUBLE TAKE FSHNS	Cole Information Services
	EPIFANI CSTM SND	Cole Information Services
	EXCTV TRADE CO LTD	Cole Information Services

FINDINGS

Year	*Uses*	*Source*
2000	FODERA GUITARS	Cole Information Services
	G MS SPORTSWR INC	Cole Information Services
	GAVIN CONSTR	Cole Information Services
	I & B FASHIONS	Cole Information Services
	I UP CUTTING SVCS	Cole Information Services
	JAZ ENTRPRSS INC	Cole Information Services
	MANHATTAN CERAMICS	Cole Information Services
	MTTHWS & RYAN INC	Cole Information Services
	OLD FASHION APPRI	Cole Information Services
	SHAPIRO ARKADI	Cole Information Services
	THATS MY GIRL	Cole Information Services
1997	Arrow Novelties Souvenir Inc	NYNEX
	Berry Metals	NYNEX
	Bissu Industries Inc	NYNEX
	Buy Rite Textiles Inc	NYNEX
	Carlo Dress Inc	NYNEX
	Carlo Dress Inc	NYNEX
	City Merchandise Inc	NYNEX
	Dionl Silvermitles	NYNEX
	Executive Trading Co Ltd	NYNEX
	Fodera Guitars	NYNEX
	G M S Sportswear Inc	NYNEX
	Gaty Garment Inc	NYNEX
	IUP Cutting Svcs	NYNEX
	LSD Garment Corp	NYNEX
	Maccabie Fashions	NYNEX
	Manhattan Ceramics	NYNEX
	Matthews & Ryan Musical Products Inc	NYNEX
	Mizco International Inc	NYNEX
	United B International improters	NYNEX
1973	HALCOLITE CO INC	New York Telephone
	Factory	New York Telephone
	Kirkland Hall	New York Telephone
	Piece Goods & Cutting Room	New York Telephone
	Seasonaire Inc	New York Telephone
	Piece Good & Cauting Room	New York Telephone
1949	Halcolite Co Inc Showroons	New York Telephone Company
	Factory	New York Telephone Company

FINDINGS

Year	Uses	Source
1949	Modern Beauty Corp	New York Telephone Company
1945	Eisemann Corp Aircraft prods div	New York Telephone Company
	Halcolite Co	New York Telephone Company
	Newberry J J & Co warense	New York Telephone Company
	NY X Ray Lab Inc	New York Telephone Company
	Photorecords dept	New York Telephone Company
	Remington Rand Inc Engineering Dept	New York Telephone Company
1940	Halcolite Co	New York Telephone Company
	Modern Biscuit Corp	New York Telephone Company
	Monaco A	New York Telephone Company
	Newberry J J & Co warehse	New York Telephone Company
	NY X Ray Lab Inc	New York Telephone Company

7 34TH ST

Year	Uses	Source
1949	Railway Express Agency Inc	New York Telephone Company
	Receiving Offices Bush Termnl Bldg	New York Telephone Company
1940	Railway Express Agency Inc Call & Receiving Office	New York Telephone Company
	Bush Term Bldg No	New York Telephone Company

80 34TH ST

Year	Uses	Source
1949	Namrod Trading Co Inc	New York Telephone Company
	Dorman B & Sons whol grocry	New York Telephone Company
1940	U S Electrcl Motors Inc	New York Telephone Company

86 34TH ST

Year	Uses	Source
2005	Line Textiles Inc	Hill-Donnelly Corporation
	Milidak USA Inc	Hill-Donnelly Corporation
	Tradition Knits	Hill-Donnelly Corporation
	Ward Textile	Hill-Donnelly Corporation
2000	GIFT CAST ON EGHT	Cole Information Services
	MILIDAK USA INC	Cole Information Services
	SUPREME IMPRT INC	Cole Information Services
	TRADITION KNITS	Cole Information Services
1997	D M Sales Inc	NYNEX
	Supreme Import Export Inc	NYNEX
1973	Original Toy Corp	New York Telephone

FINDINGS

Year	Uses	Source
1949	Mounting & Finishing Co Inc	New York Telephone Company
	M & F Co Inc	New York Telephone Company
1945	Mounting & Finishing Co Inc	New York Telephone Company
	M & F Co Inc	New York Telephone Company
1940	Mounting & Finishing Co Inc	New York Telephone Company
	M & F Co Inc	New York Telephone Company
	Eastern Corrugated Container Co	New York Telephone Company

87 34TH ST

Year	Uses	Source
2005	American Leather Specialties	Hill-Donnelly Corporation
	B & S Design Plaza	Hill-Donnelly Corporation
	BW Cutting Inc I s	Hill-Donnelly Corporation
	DMC Telecom Sales Inc	Hill-Donnelly Corporation
	Payless Office Products Corp	Hill-Donnelly Corporation
2000	AMRCN LTHR SPOLTS	Cole Information Services
	GENERATION CASUALS	Cole Information Services
	ODDS & EVENS CO INC	Cole Information Services
	PAYLESS OFC PROD	Cole Information Services
	QUILTED PRDCTS INC	Cole Information Services
1997	American Leather Specialties Corp	NYNEX
	C J T Cutting Inc	NYNEX
	Generation Casuals	NYNEX
	Heras Fashion	NYNEX
	Miguel Fashion	NYNEX
	Miguel Fashion	NYNEX
	Payless Ofc Prod Corp	NYNEX
	Quilted Products Inc	NYNEX
	Thats My Girl	NYNEX
1973	Craftsman Acesries	New York Telephone
	Excello Prod Inc	New York Telephone
	Fashioncraft Excello	New York Telephone
	Fashioncraft Prods	New York Telephone
	NY Imperial Foundins Inc	New York Telephone
	Raffetto G B Inc	New York Telephone
	Smallman I & Sons Co	New York Telephone
	Thermo Fashn Corp	New York Telephone
	Youthcraft Charmfit Div Of Russ Togs Inc ofc	New York Telephone

FINDINGS

Year	Uses	Source
1973	Youthcraft Charmfit Inc	New York Telephone
1960	Barashick A H b	New York Telephone Company
	Girard Financial Corp	New York Telephone Company
	MAWER GULDEN ANNIS olives	New York Telephone Company
1949	Acme Quilting Co	New York Telephone Company
	Barashick A H b	New York Telephone Company
	Comac Press Inc	New York Telephone Company
	Girard Financial Corp	New York Telephone Company
	MAWER ULDEN NNIS olives	New York Telephone Company
	Mc Kibbin Geo bkbndr	New York Telephone Company
	Mc Kibbin Geo & Son bkbndrs	New York Telephone Company
1945	Acme Quitting Co	New York Telephone Company
	Ancelin & Co	New York Telephone Company
	Barashick A H b	New York Telephone Company
	Girard Financial Corp	New York Telephone Company
	Mawer Guiden Annis olives	New York Telephone Company
	Mc Kibbin Geo bkbndr	New York Telephone Company
1940	Ancelin & Co	New York Telephone Company
	Girard Financial Corp	New York Telephone Company
	Mawer Gulden Annis olives	New York Telephone Company
	Mc Kibbin Geo bkbndr	New York Telephone Company
	Mc Kibbin Geo & Son bkbndrs	New York Telephone Company
	Old Monk Olive Oil Co	New York Telephone Company
	Acme Quilting Co	New York Telephone Company

93 34TH ST

Year	Uses	Source
1973	Celebrity Fashn Jewels	New York Telephone
	Du Barry Fifth Av Inc pearls	New York Telephone

35TH

122 35TH

Year	Uses	Source
1934	HUGHES EDW P REPORTER H	R. L. Polk & Co.

123 35TH

Year	Uses	Source
1934	CURTIS FRANK SLSMN R	R. L. Polk & Co.

FINDINGS

126 35TH

Year	Uses	Source
1976	D & B FOOD SHOP	New York Telephone
1960	D & B FOOD SHOP INC	New York Telephone
1934	ANNA LNDRS R	R. L. Polk & Co.
	CATELLO CLK R	R. L. Polk & Co.
	FRANK LAB H	R. L. Polk & Co.

128 35TH

Year	Uses	Source
1960	GRIMMICK JAS J	New York Telephone
1934	PELLICANO PASQUALE CLK R	R. L. Polk & Co.
	PELLICANO JEAN DRSMKR H	R. L. Polk & Co.
	PELLICANO GRACE DRSMKR R	R. L. Polk & Co.
	CONDELLO MICHL PLMBR R	R. L. Polk & Co.
	CONDELLO JOS BAKER R	R. L. Polk & Co.
	CONDELLO DOMINICK LAB H	R. L. Polk & Co.

130 35TH

Year	Uses	Source
1976	GIORDANO LUNCHNET	New York Telephone
1960	VENEZIALE ANGELO	New York Telephone
1934	JORDA OLIMBIA PKR R	R. L. Polk & Co.
	JORDA MATHEW FRUIT BDLR H	R. L. Polk & Co.

132 35TH

Year	Uses	Source
1976	SANTUCCI V MRS	New York Telephone
1960	SANTUCCI V	New York Telephone
	KURETZKI FLORENCE	New York Telephone
1934	VAZQUEZ MARGT PKR R	R. L. Polk & Co.
	QUINONES FRANK CLK H	R. L. Polk & Co.

133 35TH

Year	Uses	Source
1928	SCHINDLER CHAS A R	New York Telephone

134 35TH

Year	Uses	Source
1960	QUINONES JOS JR	New York Telephone
	MALDONADO FRANK	New York Telephone

FINDINGS

Year	Uses	Source
1960	ETTENSON & LOWY BAR GRILL	New York Telephone
1934	GROLLAU RALPH VITLIA OPR H	R. L. Polk & Co.
	GEREANA RALPH MERCEDES R	R. L. Polk & Co.
	DUMAS PACIFICA PKR R	R. L. Polk & Co.
	BETANCO AMERICO OPR R	R. L. Polk & Co.
	QUINONES FREDK OPR H	R. L. Polk & Co.
	QUINONES AUGUSTIN CLK H	R. L. Polk & Co.

136 35TH

Year	Uses	Source
1985	MASTRANGELO A	NYNEX Information Resources Company
	SANFLICE STEPHEN	NYNEX Information Resources Company
1980	MASTRANGELO A	New York Telephone
1976	MASTRANGELO A	New York Telephone
	SANFLICE STEPHEN	New York Telephone
1960	PIRANEO VINCENZO	New York Telephone
	SANFLICE STEPHEN	New York Telephone
1934	CAPANA JAS WTCHMN H	R. L. Polk & Co.
	SPINELLI JEANS SEWER R	R. L. Polk & Co.

167 35TH

Year	Uses	Source
1960	SERVIDEO LAURENCE	New York Telephone
1934	SALVATORE ANTONIO MACH H	R. L. Polk & Co.
	NANOS GREGORY FRUIT PDLR H	R. L. Polk & Co.
	CORRI MELTURO LAB H	R. L. Polk & Co.

168 35TH

Year	Uses	Source
1985	TORRA ANTHONY	NYNEX Information Resources Company
1976	TORRA ANTHONY	New York Telephone
	VALLARIO A	New York Telephone
1960	BURKE ARTHUR J	New York Telephone
	ROMAN RAMON	New York Telephone
	TORRA ROBT F	New York Telephone
1934	CAVAGILERI RELNASCO LAB H	R. L. Polk & Co.
	TORRA MARY H	R. L. Polk & Co.
	TORRA JOSEPHINE TEL OPR R	R. L. Polk & Co.
	TORRA JOHN DRIVER R	R. L. Polk & Co.

FINDINGS

Year	Uses	Source
1934	TORRA JAS STUDENT R	R. L. Polk & Co.
	TORRA ANTHONY DRIVER R	R. L. Polk & Co.
	SPINELLI LEO ELECTN H	R. L. Polk & Co.
	TORRA SARAH STOCK CLK R	R. L. Polk & Co.
	TORRA PETER SEAMN R	R. L. Polk & Co.
	CAVAGILERI FRANK BUSMN R	R. L. Polk & Co.
	WTCHMN H	R. L. Polk & Co.
	VERRI SANTINO ELECTN H	R. L. Polk & Co.
1928	TORRA JOSEPHINE D MISS R	New York Telephone

170 35TH

Year	Uses	Source
1992	SUNSET FURNITURE & REFINISHING	NYNEX Informantion Resource Co.
1985	VOLPE WINES & LIQUORS	NYNEX Information Resources Company
1976	VOLPE WINES & LIQUORS	New York Telephone
1960	VOLPE WINES & LIQUORS	New York Telephone

172 35TH

Year	Uses	Source
1934	QUINONES MIGUELINA MACH OPR H	R. L. Polk & Co.

31 35TH

Year	Uses	Source
1934	H & W FOOD PRODUCTS CO LOUIS WEISBERG PRES AND SEC SAML HOSHBEIST TREAS WHO	R. L. Polk & Co.
1928	BROCK CATHRINE CO	New York Telephone
	KAPLAN S M WAXED PPR	New York Telephone
	BAY INSTRUMENT CO	New York Telephone

33 35TH

Year	Uses	Source
1992	UTRECHT MANUFACTURING CORPORATION MANUFACTURERS ARTISTS COLORS PAPER CONVER	NYNEX Informantion Resource Co.
	PRISTINE INDUSTRIES INC	NYNEX Informantion Resource Co.
1985	AJUM KNITTING MILLS INC	NYNEX Information Resources Company
	MADEMOISELLE KNITWEAR INC	NYNEX Information Resources Company
	POLY FOODS INC	NYNEX Information Resources Company
	TRIM N RIBS INC	NYNEX Information Resources Company
	TRIMS N RIBS INC	NYNEX Information Resources Company

FINDINGS

Year	Uses	Source
1985	UTRECHT LINENS INC	NYNEX Information Resources Company
1976	AJUM KNITTING MILLS INC	New York Telephone
	MADEMOISELLE KNITWEAR INC	New York Telephone
	STALL INDUSTRIES	New York Telephone
	UTRECHT LINENS INC	New York Telephone
1960	CHARM CRAFT PUBLSHRS INC	New York Telephone
	H & W FOOD PRODS CORP IMPTRS-PCKRS	New York Telephone
	HOCHHEISER & WEISBERG B	New York Telephone
	MOOSALINA PRODS CORP IMPTRS-PCKRS	New York Telephone
1940	Genl Nut Co roasters	New York Telephone Company
1934	BENNETT HARRY PRES TREAS GLYCO PRODUCTS CO INC	R. L. Polk & Co.
	BEYER H TREAS E TOSSE & CO INC	R. L. Polk & Co.
	BURKE DAVID NY MGR SEIBERLING RUBBER CO	R. L. Polk & Co.
	BURNS A R V-PRES THE FARGO CORP	R. L. Polk & Co.
	ELLEN L V WHSE SUPT TIMES APPLIANCE CO INC	R. L. Polk & Co.
	EXTROME EMILL	R. L. Polk & Co.
	PRICE LOUIS SEC-TREAS NATIONAL SUGARS INC	R. L. Polk & Co.
	THOENS B M TREAS THE FARGO CORP	R. L. Polk & Co.
	TIMES APPLIANCE CO INC L V ELLER SUPT REFRIG MFRS	R. L. Polk & Co.
	TOSSE E & CO INC H A ZECH PRES H E BULLING V-PRES H P ZECH SEC H BEYER TRE	R. L. Polk & Co.
	PRES FARGO CORP	R. L. Polk & Co.
	VANBOMEL H S SEC THE FARGO CORP	R. L. Polk & Co.
	ZECH H A PRES E TOSSE & CO INC	R. L. Polk & Co.
1928	DEPREE CHEMICAL CO	New York Telephone
	FARGO CORPORATION	New York Telephone
	GENERAL FELT PRDTS INC	New York Telephone
	INTERNATL WINDSHIELD CLEANER CO	New York Telephone
	MCCLURE NEWSPAPER SYNDICATE PRINTING	New York Telephone
	SAN-TOX CO	New York Telephone
	SEIBERLING RUBBER CO	New York Telephone
	TERMINAL PAPER BOX CO	New York Telephone

FINDINGS

Year	Uses	Source
1928	TOSSE E & CO INC	New York Telephone

34 35TH

Year	Uses	Source
1992	DIANE STUDIOS INC OFFICES & FACTORY	NYNEX Informantion Resource Co.
	JULIET MFG CO INC	NYNEX Informantion Resource Co.
	MARGARET ANZALONE INC	NYNEX Informantion Resource Co.
	STYLECRAFT LAMPSHADES CORP	NYNEX Informantion Resource Co.
1985	ARTEMIS STUDIOS INC	NYNEX Information Resources Company
	BARBRO SPORTSWEAR MFG CO INC	NYNEX Information Resources Company
	DIANE STUDIO S INC OFFICES & FACTORY	NYNEX Information Resources Company
	JULIET MFG CO INC	NYNEX Information Resources Company
	MARGARET ANZALONE INC	NYNEX Information Resources Company
1980	DIANE STUDIOS INC	New York Telephone
1976	ARTEMIS STUDIOS INC	New York Telephone
	DIANE STUDIOS INC	New York Telephone
	HOLMBERG MACH CO	New York Telephone
	STANCO KNITTING MILLS INC	New York Telephone
1960	ANCHOR MACH SHOP	New York Telephone
	DUSSOL GEO F CO INC TILEBOARD DISTRIBUTRS	New York Telephone
	DUSSOL L A & CO INC	New York Telephone
	ELECTRONIC BATTERIES INC	New York Telephone
	REGAL TILEBOARD CORP	New York Telephone
	STURGES N D BATRIES	New York Telephone
1934	BERLES CARTON CO INC MORRIS LESINCER PRES TREAS FRAK MIRCHIN SEC	R. L. Polk & Co.
	FRIEDMAN HENRY	R. L. Polk & Co.
	MIRCHIN FRANK SEC BERLES CARTON CO INC	R. L. Polk & Co.
	WEISBERG LOUIS PRES SEC H & W FOOD PRODUCTS CO R	R. L. Polk & Co.
1928	BAY MACHINE CO INC	New York Telephone
	AUTOMOTIVE IMPROVEMENT CORP	New York Telephone
	BAYBEE OIL CO	New York Telephone
	BERLES CORP FOLDING BOXES	New York Telephone
	COCHRANE W A	New York Telephone
	DEWAR MFG CO LAMPS	New York Telephone

Year	Uses	Source
1928	FALLS RUBBER CO OF AKRON INC	New York Telephone
	HOCHHEISER & WEISBERG GRCRS	New York Telephone
	MORRELL W B MACHINE MFR	New York Telephone
	SCHUMANN ALEX BRUSHES	New York Telephone
	SEABROOK BEDDING CO	New York Telephone
	TERMINAL OIL CO	New York Telephone
	WELWORTH AUTOMOTIVE CORP	New York Telephone

37 35TH

Year	Uses	Source
1980	PEARSON EVELYN INC FCTY SHIPMENT	New York Telephone
1934	LYONS WM CHAUF R	R. L. Polk & Co.
1928	QUIGLEY W F R	New York Telephone

38 35TH

Year	Uses	Source
1934	MCKINLAY & KOETZIE INC R G MCKINLAY PRES-SEC W G KOETZIE V-PRES AND TREAS	R. L. Polk & Co.

54 35TH

Year	Uses	Source
1928	UNION BATTERY CO INC	New York Telephone

60 35TH

Year	Uses	Source
1985	HAMPTON TEXTILES INC	NYNEX Information Resources Company

67 35TH

Year	Uses	Source
1992	MARLBOROUGH INC	NYNEX Informantion Resource Co.
	ELEJA CASUALS	NYNEX Informantion Resource Co.
	TUDO ELECTRIC CO	NYNEX Informantion Resource Co.
1985	SIROTTA BERNARD CO CHEMOLS	NYNEX Information Resources Company
1976	SIROTTA BERNARD CO CHEMCLS	New York Telephone
1960	WADSWORTH LESLIE H B	New York Telephone
	CONTROL INSTRMNT CO INC	New York Telephone
	COMPANIA COML TROLEX S A	New York Telephone
	BURROUGHS CORPORATION SALES & SERVICE	New York Telephone
1934	WILLIAMS OVEN MFG CO	R. L. Polk & Co.

Year	Uses	Source
1934	PAIGE JONES CHEMICAL CO M H CLEAVER REP MFRS	R. L. Polk & Co.
	CLEAVER M H REP PAIGE-JONES CHEMICAL CO	R. L. Polk & Co.
	BO-KAY PERFUME INC RICHD WILHELM WHSE SUPT MFRS	R. L. Polk & Co.
1928	TEW W H	New York Telephone
	MAXWELL S A & CO	New York Telephone
	DETLMER BRUNER & MASON INC SALES STORE N Y	New York Telephone
	CUPID HAIR NET CO	New York Telephone
	COMSTOCK WM J OFF	New York Telephone
	BKLYN SPECIALTY PRINTG CO	New York Telephone
	BANKERS WHOLESALE DRUG CO	New York Telephone

68 35TH

Year	Uses	Source
1992	DAVID BAKER WOODWORKING	NYNEX Informantion Resource Co.
	DAYDREAMS ENTERPRISE INC	NYNEX Informantion Resource Co.
	GENL FELT PRODS DIV OF TEKNI PLEX INC PLT	NYNEX Informantion Resource Co.
	GOODMAN CABINET MAKERS	NYNEX Informantion Resource Co.
	H R S ENTERPRISES INC	NYNEX Informantion Resource Co.
	K N S ENTERPRISES	NYNEX Informantion Resource Co.
	MARK JOHNSONS DESIGNS	NYNEX Informantion Resource Co.
	PURL-KNIT FABRICS CORP	NYNEX Informantion Resource Co.
	SACOCHE INTERNATIONAL INC	NYNEX Informantion Resource Co.
	TEKNI-LEX INC PLT	NYNEX Informantion Resource Co.
1985	PURL KNIT FABRICS CORP	NYNEX Information Resources Company
	BONO-EX TRANSFER PRINTER INC	NYNEX Information Resources Company
	EDWARD S WAGNER CO INC	NYNEX Information Resources Company
	ELEGANTE FOUNDATIONS INC	NYNEX Information Resources Company
	GENL FELT PRODS DIV OF TEKNI-PLEX INC PLT	NYNEX Information Resources Company
	SLUMBER TIME COMFORTERS A DIV OF EDWARD S WAGNER CO INC	NYNEX Information Resources Company
	TEKNI-PLEX INC PLT	NYNEX Information Resources Company
1976	DUKE LAMPSHADE CO INC	New York Telephone
	GENL FELT PRODS DIV OF TEKNI-PLEX INC PIT	New York Telephone
	PURL-KNIT FABRICS CORP	New York Telephone
	RALCO CONTRCTNG CO INC	New York Telephone

FINDINGS

Year	Uses	Source
1976	SEACOAST ELEC SUPL CORP	New York Telephone
1960	GENL FELT PRODS DIV OF STANDARD PACKAGING CORP PLT	New York Telephone
	DUKE LAMPSHADE CO INC	New York Telephone
1934	GENERAL FELT PRODUCTS INC ROBT NEWBOLD PRES PHILIP NEWBOLD SEC HERMAN SCHN	R. L. Polk & Co.
	BOYE JAS H PRES JAS H BOYE MFG CO OF NY	R. L. Polk & Co.
	BOYE JAS H MFG CO INC JAS H BOYE PRES LARS G KILAND SEC HARRY E TREAS HDW	R. L. Polk & Co.
1928	BILLINGS H M	New York Telephone
	HOME PATTERN CO	New York Telephone
	PEERLESS FASHION SERVICE	New York Telephone
	PEERLESS PATTERN CO	New York Telephone
	WRIGHT JOHN H	New York Telephone

77 35TH

Year	Uses	Source
1934	TABAK MICHL H	R. L. Polk & Co.

83 35TH

Year	Uses	Source
1934	JACOBSEN H	R. L. Polk & Co.

84 35TH

Year	Uses	Source
1928	FERRULE SPECIALTY CO INC	New York Telephone

86 35TH

Year	Uses	Source
1985	WELLMADE LEATHER GOODS CO INC	NYNEX Information Resources Company

87 35TH

Year	Uses	Source
1992	DELTA PACKAGING	NYNEX Informantion Resource Co.
	COLFAX INTERNATIONAL HANDY ANDY	NYNEX Informantion Resource Co.
	EVELYN PEARSON DIVISION OF THE LESLIE FAY CO INC	NYNEX Informantion Resource Co.
	PRINTWAY LTD	NYNEX Informantion Resource Co.
	RAF FUR DRESSING INC	NYNEX Informantion Resource Co.

FINDINGS

Year	Uses	Source
1992	AMERICAN COMPUTER FORMS INC	NYNEX Informantion Resource Co.
	DELTA PACKAGING SPECIALTIES INC	NYNEX Informantion Resource Co.
1985	ADINA TOGS INC	NYNEX Information Resources Company
	BARUCH OFFSET CORP PRINTER	NYNEX Information Resources Company
	COSMO FORMS LTD	NYNEX Information Resources Company
	DELTA PACKAGING SPECIALTIES INC	NYNEX Information Resources Company
	EVELYN PEARSON INC FCTY	NYNEX Information Resources Company
	HANDY ANDY SPECIALTY CO INC	NYNEX Information Resources Company
	HANDY-ANDY SPECIALTY INC	NYNEX Information Resources Company
	PRINTWAY LTD	NYNEX Information Resources Company
1976	A BEL TOY & NOVELTY INC	New York Telephone
	MAB FROCKS INC	New York Telephone
	MORLEY UNDERGARMENT CO	New York Telephone
	PEARSON EVELYN INC FCTY	New York Telephone
	RUTH MANCHESTER LTD	New York Telephone
1960	NEWBERRY J J CO WAREHSE	New York Telephone
1934	EASTERN CORRAGATED CONTAINER CO M DENSON PRES-TREAS MRS BERTHA DENSON SEC	R. L. Polk & Co.
	GROPPER ONYX MARBLE CO MARBLE WKRS	R. L. Polk & Co.
	HUNKEN GEO J PRES-TREAS GEO J HUNKEN CO INC	R. L. Polk & Co.
	HUNKEN GEO J CO INC GEO J HUNKEN PRES-TREAS O WILLBERG V-PRES CHAS MULLER	R. L. Polk & Co.
	MACMORLAND & ROGERS INC (MAIN OFFICE	R. L. Polk & Co.
	MULLER CHAS SEC GEO J HUNKEN CO INC	R. L. Polk & Co.
	RADIE MARINE CORP OF AMERICA WNY	R. L. Polk & Co.
1928	HOLLINGSHEAD R M CO THE SALES BRANCH	New York Telephone
	HUNKEN GEO J CO WALL PAPER	New York Telephone
	NATL HAULAGE CO	New York Telephone
	NATL SHEET & HOOP CORP	New York Telephone
	OXFORD PAPER CO RESRCH DEPT	New York Telephone
	RADIO MARINE CORP	New York Telephone
	STANDARD CAP & SEAL CORP	New York Telephone
	WILSON & BRADBURY COMM MCHTS	New York Telephone
	ZITZMANN PHILIP & CO OLIVES	New York Telephone

FINDINGS

88 35TH

Year	Uses	Source
1992	TAMMY LOUNGEWEAR LTD	NYNEX Informantion Resource Co.
	CARRU SPORTSWEAR INC	NYNEX Informantion Resource Co.
	CRAFTSMAN INTERNATIONAL INC	NYNEX Informantion Resource Co.
	GLORIA GAY COATS	NYNEX Informantion Resource Co.
	HMC COAT FASHIONS INC	NYNEX Informantion Resource Co.
	MAMBRO INC	NYNEX Informantion Resource Co.
	MYSTIC WOODWORKING CO INC	NYNEX Informantion Resource Co.
	OPTIC EXPRESS INC	NYNEX Informantion Resource Co.
	PARTY TOGS LTD	NYNEX Informantion Resource Co.
	PAULARTE PRODS CO	NYNEX Informantion Resource Co.
1985	C D M PASTA INC	NYNEX Information Resources Company
	GLORIA GAY COATS	NYNEX Information Resources Company
	HMC COAT FASHIONS INC	NYNEX Information Resources Company
	RELIABLE MACHINERY MOVERS	NYNEX Information Resources Company
1980	EASTERN POLY PACKAGING CO	New York Telephone
1976	GLORIA GAY COATS	New York Telephone
	ROSE-MARK GARMHT CORP	New York Telephone
	SCLAFANI JOS L INC WHOL GROCRS	New York Telephone
1960	SCLAFANI JOS L INC WHOL GROCRS	New York Telephone
1934	STOCK & FITTING CO A W HALE NY MGR	R. L. Polk & Co.
1928	MANHATTAN BAKING POWDER CO	New York Telephone
	STOCKHAM PIPE & FITTING CO	New York Telephone

35TH AVE

133 35TH AVE

Year	Uses	Source
1973	ATLANTIC CITY TRIPS	New York Telephone
	Salem Transportation Co Inc	New York Telephone
1970	CALTRON INDSTRIES INC	New York Telephone

134 35TH AVE

Year	Uses	Source
1997	ENTERPRISE RENT A CAR	NYNEX
	Downtown Flushing	NYNEX
	Flushing Auto Ranta auto body	NYNEX

FINDINGS

30 35TH AVE

Year	Uses	Source
1965	Mazzola Peter ins & rl est	New York Telephone
1960	Mazzola Peter ins & rl est	New York Telephone Company

31 35TH AVE

Year	Uses	Source
1997	Manhattan Designer Corp	NYNEX

35 35TH AVE

Year	Uses	Source
1997	SHOLOM & ZUCKERBROT REALTY CORP	NYNEX
	Zuckerbrot & Sholom Realty Corp	NYNEX
1928	VARLAS JOHN R	New York Telephone

36 35TH AVE

Year	Uses	Source
1997	American Museum Of The Moving Image	NYNEX

37 35TH AVE

Year	Uses	Source
1965	Factory & Svce	New York Telephone
	Thermatron Div of Willcox & Gibbs Sewing Mach Co sales ofc	New York Telephone

41 35TH AVE

Year	Uses	Source
1973	Local Milk Prods Inc	New York Telephone
1970	Local Milk Prods Inc	New York Telephone

42 35TH AVE

Year	Uses	Source
1970	COLORA PRNTNG INKS INC	New York Telephone
1960	Colora Prntng Inks Inc	New York Telephone Company

47 35TH AVE

Year	Uses	Source
1949	Mc Evoy Donald	New York Telephone Company

55 35TH AVE

Year	Uses	Source
1945	Kaplan Herman b	New York Telephone Company

FINDINGS

62 35TH AVE

Year	Uses	Source
1973	Laundercenter Corp	New York Telephone
1970	LAUNDERCENTER CORP	New York Telephone
	Laundercenter Corp	New York Telephone
1965	LAUNDERCENTER CORP	New York Telephone
	INTERNATL DRYER distribtr	New York Telephone
	Laundercenter Corp	New York Telephone

72 35TH AVE

Year	Uses	Source
1965	Hamilton Applnce Svce Corp	New York Telephone

73 35TH AVE

Year	Uses	Source
1949	Richter Mordecal M	New York Telephone Company

74 35TH AVE

Year	Uses	Source
1973	Rouse O H	New York Telephone
1970	Rouse O H	New York Telephone
1965	Rouse O H b	New York Telephone
	Res	New York Telephone

76 35TH AVE

Year	Uses	Source
1960	Res	New York Telephone Company
	Horowitz Robt atty	New York Telephone Company

82 35TH AVE

Year	Uses	Source
1949	Hamburger Sol prntng svce	New York Telephone Company
	Active Sales Book Co prntrs	New York Telephone Company

88 35TH AVE

Year	Uses	Source
1928	TORTOSO J CONFCTY	New York Telephone

89 35TH AVE

Year	Uses	Source
1973	KOLISCH JOHN W hypntst	New York Telephone
1970	KOLISCH JOHN W hypntst	New York Telephone

FINDINGS

95 35TH AVE

Year	Uses	Source
1997	Gonzalez Andres Realty Inc	NYNEX
	Gonzalez Insurance	NYNEX

35TH PL

35 35TH PL

Year	Uses	Source
1976	MODAFFERI DOMINICK	New York Telephone

35TH ST

1145 35TH ST

Year	Uses	Source
2005	No Current Listing	Hill-Donnelly Corporation

126 35TH ST

Year	Uses	Source
1949	Martini Jos restrnt	New York Telephone Company
1945	Castellano S restrnt	New York Telephone Company

128 35TH ST

Year	Uses	Source
1949	Edwards Transfer Co	New York Telephone Company

130 35TH ST

Year	Uses	Source
1973	Giordano Lunchnet	New York Telephone
1949	Giordano Mathew lunchnet	New York Telephone Company
1940	Jackson Prntng Svce	New York Telephone Company

132 35TH ST

Year	Uses	Source
1973	Santucci V Mrs	New York Telephone
	S & G Lunchnet	New York Telephone
1949	Moe & Phils Luncheonette	New York Telephone Company

134 35TH ST

Year	Uses	Source
1973	Sonny V Rest Inc	New York Telephone
	Cruz Margarita	New York Telephone

FINDINGS

Year	Uses	Source
1949	Ettenson & Lowy bar grill	New York Telephone Company
1945	Strahls Bar & Grill	New York Telephone Company

136 35TH ST

Year	Uses	Source
1973	Sanflice Stephen	New York Telephone
	Mastrangelo A	New York Telephone

168 35TH ST

Year	Uses	Source
2005	Wu Wing Kan	Hill-Donnelly Corporation
	Rodriguez Gloria	Hill-Donnelly Corporation
	H Rice Lee Meng	Hill-Donnelly Corporation
	Ang Eddy v 0 Payano A	Hill-Donnelly Corporation
2000	GLORIA RODRIGUEZ	Cole Information Services
	A PAYANO	Cole Information Services
	4 LEE M RICE	Cole Information Services
	CHIN F CHOOI	Cole Information Services
	APARTMENTS	Cole Information Services
1997	RICE Gerald	NYNEX
	RICE Gerald	NYNEX
1973	Torra Anthony	New York Telephone
	Vallario A	New York Telephone
1949	Torra Anthony R	New York Telephone Company
1945	Torra Matilda Mrs	New York Telephone Company

170 35TH ST

Year	Uses	Source
2000	HING ELECTRL CO	Cole Information Services
1997	Hing Electrical Co Inc	NYNEX
1973	Volpe Wines & Liquors	New York Telephone

33 35TH ST

Year	Uses	Source
2005	Multi Unit Address	Hill-Donnelly Corporation
	Number2 A C Simmer Trucking Inc	Hill-Donnelly Corporation
	Aircraft Hvac Products	Hill-Donnelly Corporation
	Franco Furniture	Hill-Donnelly Corporation
	Imperial Furniture	Hill-Donnelly Corporation
	Number6 Majestic Distributors & Supply	Hill-Donnelly Corporation

FINDINGS

Year	Uses	Source
2005	Number5 Millennium Steel & Rack Rental	Hill-Donnelly Corporation
	Number2 Odds & Evens Trading Co Inc	Hill-Donnelly Corporation
	Number5 Smart Production Group Inc	Hill-Donnelly Corporation
2000	BUKHTA AND WB INC	Cole Information Services
	BUNDLES OF JAY	Cole Information Services
	ONEK CORP	Cole Information Services
	MJSTC SUPPLY INC	Cole Information Services
	MJSTC SUPPLY INC	Cole Information Services
	SWEET SURPRISES	Cole Information Services
	UTRECHT MFG CORP	Cole Information Services
1997	Majestic Distributors & Supply Inc	NYNEX
	Majestic Distributors & Supply Inc	NYNEX
	Sweet Surprises	NYNEX
	UTRECHT MANUFACTURING CORPORATION Manufacturers Artists Colors Paper Convertors	NYNEX
	Utrecht Manufacturing Corporation	NYNEX
1973	CHARM CRAFT PUBLISHERS INC	New York Telephone
	Little Ones Footwear Inc	New York Telephone
	Ramer Indstries Inc ftwr mfrs	New York Telephone
	Sirotta Bernard Co chemcls	New York Telephone
	Utrecht Linens Inc	New York Telephone
	S & F Knitgs Mflls Inc	New York Telephone
1960	H & W Food Prods Corp imptrs pckrs	New York Telephone Company
	Hochheiser & Weisberg b	New York Telephone Company
	Moosalina Prods Corp imptrs pckrs	New York Telephone Company
1949	Gold Car Heating & Lightg Co	New York Telephone Company
	H & W Food Prods Corp imatrs pckrs	New York Telephone Company
	Hochheiser & Weisberg b	New York Telephone Company
	Moosalina Prods Corp imptrs pckrs	New York Telephone Company
	Poillon Harry C b	New York Telephone Company
1945	H&W Food Prods Corp imptrs pckrs	New York Telephone Company
	Hochherser & Weisberg b	New York Telephone Company
	Moosalina Prods Corp imptrs pckrs	New York Telephone Company
	Peterson L M Mrs & Co biscuit mfrs	New York Telephone Company
	Poillon Harry C b	New York Telephone Company
1940	Bortnick A chemcls	New York Telephone Company
	Golf Ball Devlpmnts inc	New York Telephone Company
	Kelling Nut Co	New York Telephone Company

FINDINGS

Year	Uses	Source
1940	NY Blanking Corp	New York Telephone Company
	Plough Inc	New York Telephone Company
	Plough Sales Corp	New York Telephone Company
	Susu Nut Co	New York Telephone Company
	U S Marking Tag Co Inc	New York Telephone Company

34 35TH ST

Year	Uses	Source
2005	Multi Unit Address	Hill-Donnelly Corporation
	Number6Allstate Medical Supplies	Hill-Donnelly Corporation
	American International Trimmng	Hill-Donnelly Corporation
	Apex Trading LLC	Hill-Donnelly Corporation
	Number2 Diane Studios Inc	Hill-Donnelly Corporation
	Number1 Eve International LLC	Hill-Donnelly Corporation
	Iced Apparel Inc	Hill-Donnelly Corporation
	Idel International Trading	Hill-Donnelly Corporation
	Lakeview Sportswear Corp	Hill-Donnelly Corporation
	M & H Custom Lampshades Inc	Hill-Donnelly Corporation
	Marichko Design Co	Hill-Donnelly Corporation
	Marinello Lamp Shade Co	Hill-Donnelly Corporation
	Number3 Medcure Distributor Inc	Hill-Donnelly Corporation
	Photo Plus s	Hill-Donnelly Corporation
	Stylecraft Lampshades Corp	Hill-Donnelly Corporation
2000	ACOSTA NILDA	Cole Information Services
	ALIST MEDCL SPPLS	Cole Information Services
	ARTEMIS STDS INC	Cole Information Services
	BEST PERFORMANCE	Cole Information Services
	DEBONO BETR LMPSHD	Cole Information Services
	DECO CREATIONS INC	Cole Information Services
	DIANE STUDIOS INC	Cole Information Services
	GOBO CORP	Cole Information Services
	ICED APPAREL INC	Cole Information Services
	IDEL INTRNTL TRADE	Cole Information Services
	LIVOMO TRADE CORP	Cole Information Services
	NTNL CELL SUPL INC	Cole Information Services
	STYLCRFT LMPSHDS	Cole Information Services
1997	Artemis Studios Inc	NYNEX
	Diane Studios Inc Offices & Factory	NYNEX
	Juliet Knitting Corp	NYNEX

FINDINGS

Year	Uses	Source
1997	Livorno Trading Corp	NYNEX
	Stylecraft Lampshades Corp	NYNEX
	Sunset Apparel Inc	NYNEX
1973	BEARINGS LTD	New York Telephone
	Dussol L A & Co Inc	New York Telephone
	Goldstein Martin J cabl mfr	New York Telephone
	Holmberg Mach Co	New York Telephone
	Realflex Prods Co Inc cabl mfrs	New York Telephone
1949	Dewar Mfg Co lamps	New York Telephone Company
	Dussol L A & Co Inc	New York Telephone Company
	Electronic Batteries Inc	New York Telephone Company
	Regal Tipboard Corp	New York Telephone Company
	Sturges N D batries	New York Telephone Company
1945	Dewar Mfg Co lamps	New York Telephone Company
	Sturges N D batries	New York Telephone Company
1940	Boye Jas H Mfg Co of NY Inc	New York Telephone Company
	Cornell Wood Prods Co	New York Telephone Company
	Dewar Mfg Co lamps	New York Telephone Company
	Dussol L A & Co Inc	New York Telephone Company
	H & W Food Prods Corp imptrs pckrs	New York Telephone Company
	Hochheiser & Weisberg b	New York Telephone Company
	Moosalina Prods Corp imptrs pchrs	New York Telephone Company
	Power Hammer Co	New York Telephone Company
	Sturges N D batries	New York Telephone Company

35 35TH ST

Year	Uses	Source
2005	Perez Gloria	Hill-Donnelly Corporation
1997	Teitelbaum Cleaners	NYNEX
	Nino & David Apparel Inc	NYNEX
	Martell Apparel Inc	NYNEX

36 35TH ST

Year	Uses	Source
2005	Reyes Luis E	Hill-Donnelly Corporation
1997	Schumacher Wm J plmbng & heating	NYNEX
	Sacoche International Inc	NYNEX

FINDINGS

37 35TH ST

Year	Uses	Source
1997	Mambro Inc	NYNEX

416 35TH ST

Year	Uses	Source
2005	h Ferdinand D	Hill-Donnelly Corporation

43 35TH ST

Year	Uses	Source
1973	Kessler Truckg Co	New York Telephone

47 35TH ST

Year	Uses	Source
1973	Shapiro & Tartell papr boxs	New York Telephone

53 35TH ST

Year	Uses	Source
1997	Asbestnix Inc	NYNEX

54 35TH ST

Year	Uses	Source
2005	A Direct Moving & Storage	Hill-Donnelly Corporation
1997	Greenpoint Storage	NYNEX

67 35TH ST

Year	Uses	Source
2005	B & H Inc	Hill-Donnelly Corporation
	C G Worldwide Inc	Hill-Donnelly Corporation
	Empire Woodworking 10 First Winning s	Hill-Donnelly Corporation
	Marlborough Inc	Hill-Donnelly Corporation
	Uniwin Inc	Hill-Donnelly Corporation
2000	B O N DESIGNS INC	Cole Information Services
	1ST WINNING	Cole Information Services
	MARIBOROUGH INC	Cole Information Services
	YORIK VENTURE TRADE	Cole Information Services
1997	Bee Clean Usa Inc	NYNEX
	Eleja Casuals	NYNEX
	Marlborough Inc	NYNEX
1949	Photo records div	New York Telephone Company
	Remington Rand Inc	New York Telephone Company

FINDINGS

Year	Uses	Source
1949	Plough Sale Corp	New York Telephone Company
	Plough Inc	New York Telephone Company
	Kremola Co cosmtics	New York Telephone Company
	Kinco	New York Telephone Company
	Industrl Studio Inc lampshds	New York Telephone Company
	Control Instrument Co Inc	New York Telephone Company
	Compania Coml Trolex S A	New York Telephone Company
	Bortnick A chemcls	New York Telephone Company
	Black & White Co cosmtics	New York Telephone Company
	Berry C M Co drugs	New York Telephone Company
1945	Plough Sales Corp	New York Telephone Company
	Control Instrument Co Inc	New York Telephone Company
	Bortnick A chemcls	New York Telephone Company
1940	Natl Aluminate Corp	New York Telephone Company
	Industrl Studios Inc lamp shds	New York Telephone Company
	Seljac Mfg Corp plstcs	New York Telephone Company
	Stone C knitd novlts	New York Telephone Company
	Paige Jones Chemcl Co	New York Telephone Company
	Indulite Inc lamps	New York Telephone Company
	Flinn C B	New York Telephone Company
	Excelsior Wash Suit Co Inc	New York Telephone Company
	Carpenter Tew Gear Co	New York Telephone Company

68 35TH ST

Year	Uses	Source
2005	Multi Unit Address	Hill-Donnelly Corporation
	Number3 All State Envelopes LTD	Hill-Donnelly Corporation
	Bee Jays Creation Inc	Hill-Donnelly Corporation
	Brian Cullen Furniture	Hill-Donnelly Corporation
	Clothing Retailer Inc I R	Hill-Donnelly Corporation
	Number3 Creations By Douglass	Hill-Donnelly Corporation
	Number6 D L Time	Hill-Donnelly Corporation
	DGM Trading	Hill-Donnelly Corporation
	Number6 Drimmer Industries	Hill-Donnelly Corporation
	E&E Com Corp	Hill-Donnelly Corporation
	h Friedman Rita	Hill-Donnelly Corporation
	Goodman Cabinet Makers	Hill-Donnelly Corporation
	HRS Enterprises Inc	Hill-Donnelly Corporation
	Number4 3 Fine Papers Inc	Hill-Donnelly Corporation

FINDINGS

Year	*Uses*	*Source*
2005	Mystique Home Fashions	Hill-Donnelly Corporation
	N Y 68 Production	Hill-Donnelly Corporation
	Sachoche Intl Inc	Hill-Donnelly Corporation
	Stephen Lembo Enterprises	Hill-Donnelly Corporation
	Talbot Marketing Group Inc	Hill-Donnelly Corporation
	Tiney Of Ny Contractors Corp	Hill-Donnelly Corporation
2000	RITA FNEDMAN	Cole Information Services
	ALL STATE ENV INC	Cole Information Services
	ALL ST ENVLPS LTD	Cole Information Services
	BEE JAYS CREAT INC	Cole Information Services
	BRIAN CULLEN FURN	Cole Information Services
	C F WOODWORKING	Cole Information Services
	CREATIONS DOUGLASS	Cole Information Services
	DANA DEIGN	Cole Information Services
	GOODMAN CBNT MKRS	Cole Information Services
	H R S ENTRPRSS INC	Cole Information Services
	J FINE PAPERS INC	Cole Information Services
	LEN MFG INC	Cole Information Services
	MELODY SEWING CORP	Cole Information Services
	PURL-KNIT FBRCS	Cole Information Services
	SACOCHE INTRNTL	Cole Information Services
	TALBOT MKTG GROUP	Cole Information Services
	UNVRSL UPHOLSTERY	Cole Information Services
1997	TEKNI PLEX INC plt	NYNEX
	Bee Jays Creation Inc	NYNEX
	Bohner Matthew F	NYNEX
	Creation By Douglass	NYNEX
	C R C Plumbing Inc	NYNEX
	David Baker Woodworking	NYNEX
	Genl Felt Prods Div of Tekn Plax Inc plt	NYNEX
	Goodman Cabinet Makers	NYNEX
	H R S Enterprises Inc	NYNEX
	Obbligato Builders	NYNEX
	Purl Knit Fabrics Corp	NYNEX
	Reinert Steve	NYNEX
	Sports Vatman	NYNEX
1973	Duke Lampshade Co Inc	New York Telephone
	GENL FELT PRODS DIV OF TEKNI PLEX INC pit	New York Telephone

FINDINGS

Year	Uses	Source
1973	Ralco Contrctg Co Inc	New York Telephone
1949	Genl Felt Prods Div of Standard Cap & Seal Corp	New York Telephone Company
	Plant	New York Telephone Company
	Natl Tinsel Mfg Co	New York Telephone Company
	Robichaud Walter b	New York Telephone Company
1945	Genl Felt Prods Inc closure liners	New York Telephone Company
	Natl Tinsel Mfg Co	New York Telephone Company
	Robichaud Walter b	New York Telephone Company
1940	Genl Felt Prods Inc closure liners	New York Telephone Company
	Natl Tinsel Mfg Co	New York Telephone Company
	Robichaud Walter b	New York Telephone Company

87 35TH ST

Year	Uses	Source
2005	Multi Unit Address	Hill-Donnelly Corporation
	N Printing Inc	Hill-Donnelly Corporation
	Accurate Sportswear Inc	Hill-Donnelly Corporation
	American Vision Gallery Inc	Hill-Donnelly Corporation
	Bruce Teleky Inc	Hill-Donnelly Corporation
	Delta Packaging	Hill-Donnelly Corporation
	Global Lion Dancer Ent LLC	Hill-Donnelly Corporation
	Guggenheim Museum Solomon	Hill-Donnelly Corporation
	Home City Inc	Hill-Donnelly Corporation
	h Rosenfeld Moshe	Hill-Donnelly Corporation
2000	MOSHE ROSENFELD	Cole Information Services
	AMCOR SUPPLY INC	Cole Information Services
	AMRCN CMPTR FORNS	Cole Information Services
	AMRCN PRINT SLTNS	Cole Information Services
	DELTA PACKAGING	Cole Information Services
	DELTA PKGNG SPCLS	Cole Information Services
	HELLER CHIAM	Cole Information Services
	JJG FASHIONS INC	Cole Information Services
	KLEIN STEVEN	Cole Information Services
	LS G	Cole Information Services
	LIMITED APPRL INC	Cole Information Services
	N AMER CMPTR FORMS	Cole Information Services
	STEVEN TEIGMAN	Cole Information Services
	STEVEN TEIGMAN	Cole Information Services

FINDINGS

Year	Uses	Source
1997	Amcor Supply Inc	NYNEX
	American Computer Forms Inc	NYNEX
	Carachi Louis	NYNEX
	Delta Packaging	NYNEX
	Delta Packaging Specialties Inc	NYNEX
	H J L S Enterprises	NYNEX
	Pride International Corp	NYNEX
	Steven Teigman	NYNEX
	HELLER Chaim	NYNEX
1973	ABel Toy & Novelty Inc	New York Telephone
	Mab Frocks Inc	New York Telephone
	Morley Undergarment Co	New York Telephone
	PEARSON EVELYN INC fcty	New York Telephone
	Ruth Manchester Ltd	New York Telephone
	Seacoast Elec Supl Corp	New York Telephone
	Term Marine Corp	New York Telephone
1949	Carack Co lamp mfrs	New York Telephone Company
	Columbian Prods Exch Inc	New York Telephone Company
	Cora Prods Co	New York Telephone Company
	De Luca Olive Oil Co	New York Telephone Company
	Eastern Yarn Mills Inc	New York Telephone Company
	Gemelli Food Prods	New York Telephone Company
	Hunken Geo J Co walpapr	New York Telephone Company
	NY Yankees Inc	New York Telephone Company
	Newberry J J Co warehse	New York Telephone Company
	Olive Oil Industry Inc	New York Telephone Company
	Parchlite Corp	New York Telephone Company
1945	Capone A J & Sons Inc	New York Telephone Company
	Carack Co lamp mfrs	New York Telephone Company
	Columbian Prods Exch Inc	New York Telephone Company
	Cora Prods Co	New York Telephone Company
	De Luca Olive Oil Co	New York Telephone Company
	Eastern Yarn Mills Inc	New York Telephone Company
	Gemelli Food Prods	New York Telephone Company
	Hunken Geo J Co Walpapr	New York Telephone Company
	Olive Oil Industry Inc	New York Telephone Company
	Parchlite Corp	New York Telephone Company
1940	Battery Distributg Corp sales & Warehse	New York Telephone Company

FINDINGS

Year	Uses	Source
1940	Booth Romeyn B dsks	New York Telephone Company
	Carack Co Inc lamp mfrs	New York Telephone Company
	Eastern Yarn Mills Inc	New York Telephone Company
	Hunken Geo J Co walpapr	New York Telephone Company
	Leopold Desk Co	New York Telephone Company
	Parchlite Corp	New York Telephone Company
	U S L Battery Corp sales & warehse	New York Telephone Company
	Zitzmann Philip & Co olives	New York Telephone Company

88 35TH ST

Year	Uses	Source
2005	Multi Unit Address	Hill-Donnelly Corporation
	Brooklyn Counseling	Hill-Donnelly Corporation
	Carabajo Elvia	Hill-Donnelly Corporation
	Number1ETTrading LTD 2 R 9 S	Hill-Donnelly Corporation
	Number31 & D Furniture Inc	Hill-Donnelly Corporation
	Klaman Fashion	Hill-Donnelly Corporation
	Millenium Design Furniture	Hill-Donnelly Corporation
	Pacific Star Apparel Inc	Hill-Donnelly Corporation
	Number2 World2000 Fashion Inc	Hill-Donnelly Corporation
2000	BRAVO NARCISA	Cole Information Services
	E T TRADING LTD	Cole Information Services
	ELITE PRDCTS WLD	Cole Information Services
	GINA FASHIONS INC	Cole Information Services
	GLORIA GAY COATS	Cole Information Services
	HERAS FASHION	Cole Information Services
	KEVIN FASHION CORP	Cole Information Services
	MARTINEZ CUT CO BL	Cole Information Services
	MIGUEL FASHION	Cole Information Services
	NEW WLD SPORTWEAR	Cole Information Services
	PACIFIC STR APPRL	Cole Information Services
	PACIFIC STR APPRL	Cole Information Services
	ROYAL INTRNTL CORP	Cole Information Services
	VICTOR FASHION INC	Cole Information Services
1997	Euro Tech World Imports	NYNEX
	Gloria Gay Coats	NYNEX
	HMC Coat Fashions Inc	NYNEX
	New Dimension Fashions Inc	NYNEX
	Paularte Prods Co	NYNEX

FINDINGS

Year	Uses	Source
1997	Vig Production Inc	NYNEX
1973	Artemis Studios Inc	New York Telephone
	Diane Studios Inc	New York Telephone
	Gloria Gay Coats	New York Telephone
	Rose Mark Garmht Corp	New York Telephone
	Sclafani Jos L Inc whol grocrs	New York Telephone
1949	Belle Craft Slipper Co	New York Telephone Company
	Sclafani Bros whol grocrs	New York Telephone Company
	Sclafani Jos J Inc whol grocrs	New York Telephone Company
	Sclafani Wine Corp	New York Telephone Company
1945	Belle Craft Slipper Co	New York Telephone Company
	Sclafani Bros whol grocrs	New York Telephone Company
	Sclafani Wine Corp	New York Telephone Company
1940	Arco Co paints varnshs	New York Telephone Company
	Belle Craft Slipper Corp	New York Telephone Company
	Martini L M Grape Prods	New York Telephone Company
	Nut Packers Supl Co Inc	New York Telephone Company
	Wrubel Wm sliprs	New York Telephone Company

90 35TH ST

Year	Uses	Source
1973	Haodad Wade	New York Telephone

36TH

106 36TH

Year	Uses	Source
1934	MARINO SALVATOR CLO OLNRS H324 DO	R. L. Polk & Co.

112 36TH

Year	Uses	Source
1934	KELLY THOS PLMBR H	R. L. Polk & Co.

114 36TH

Year	Uses	Source
1934	ADINOLFI FRED LAB H	R. L. Polk & Co.

118 36TH

Year	Uses	Source
1934	SAUNDERS FREDK R	R. L. Polk & Co.

FINDINGS

122 36TH

Year	Uses	Source
1934	ZAZZA PAULO R	R. L. Polk & Co.

131 36TH

Year	Uses	Source
1934	BELLO RUDOLPH ELECTN R	R. L. Polk & Co.
1928	PEP GARAGE	New York Telephone

137 36TH

Year	Uses	Source
1934	HANVEY GEO CLK R	R. L. Polk & Co.
	HANVEY DAVID JR CLK R	R. L. Polk & Co.
	HANVEY DAVID CLK H	R. L. Polk & Co.

138 36TH

Year	Uses	Source
1934	MACKIN PETER F H	R. L. Polk & Co.

140 36TH

Year	Uses	Source
1934	MARCUSON ERIC LAB H	R. L. Polk & Co.

143 36TH

Year	Uses	Source
1934	LAB H	R. L. Polk & Co.

153 36TH

Year	Uses	Source
1934	MCKEON SARAH CLK R	R. L. Polk & Co.

155 36TH

Year	Uses	Source
1934	KRAFEZEK JOS RESTR	R. L. Polk & Co.

171 36TH

Year	Uses	Source
1934	MCCANN JOS LAB R	R. L. Polk & Co.

199 36TH

Year	Uses	Source
1934	SIMMS FRANK ACCT H	R. L. Polk & Co.

FINDINGS

201 36TH

Year	Uses	Source
1928	CRAIG WM R	New York Telephone

204 36TH

Year	Uses	Source
1934	LECH CHAS H	R. L. Polk & Co.

216 36TH

Year	Uses	Source
1985	OLTARZEWSKI R M	NYNEX Information Resources Company

219 36TH

Year	Uses	Source
1992	SENTINEL BAG & PAPR CO INC	NYNEX Informantion Resource Co.
	AM JEAN LADIES WEAR	NYNEX Informantion Resource Co.
	LEN MFG INC	NYNEX Informantion Resource Co.
	MIYO DESIGN INC	NYNEX Informantion Resource Co.
	RAINBOW SILK SCREEN SPECIALIST INC	NYNEX Informantion Resource Co.
	SABINA HANDBAGS INC	NYNEX Informantion Resource Co.
1985	SENTINEL BAG & PAPR CO INC	NYNEX Information Resources Company
1976	ARKAY IMPRTNG CO INC	New York Telephone
	FAIR HAVEN SPECIALTY CORP	New York Telephone
	JAYMAR SPECIALTY CO	New York Telephone
	NORTHERN SEATING COLNC	New York Telephone
	SENTINEL BAG & PAPR CO INC	New York Telephone
1960	SENTINEL BAG & PAPR CO INC	New York Telephone
	DEBBY DOLL DRESS CO	New York Telephone
	JAYMAR SPECIALTY CO	New York Telephone
1934	NEWMAN ALBERT PRES NEWMAN KOHN PAPER CO R	R. L. Polk & Co.
	SILVER JOS J SEC ACME STEEL CO OF NY INC R	R. L. Polk & Co.
	VOSTEEN BERNARD MGR CROWN CROWN & SEAL CO R	R. L. Polk & Co.
1928	ACME STEEL CO OF N Y	New York Telephone
	ATLANTIC CORK CO	New York Telephone
	BANNER FOLDING BOX CO INC	New York Telephone
	DARLING J FRANK CO INC WAREHOUSE	New York Telephone
	EVERNU LAMP MFG CORP	New York Telephone

Year	Uses	Source
1928	JAYMAR SPECIALTY CO	New York Telephone
	KANLINER MFG CO	New York Telephone
	MARX LOUIS & CO	New York Telephone
	NEWMAN KOHN PAPER CO	New York Telephone
	PADDOCK J H CO MFRS CORKS	New York Telephone
	PILUSO MICHAEL CORKS	New York Telephone
	PILUSO S CO CORK	New York Telephone
	PLIMTON HERBERT CO FLR COVERINGS	New York Telephone
	THOMPSON DYEINA & BLEACHING CO	New York Telephone

220 36TH

Year	Uses	Source
1992	SOLMO KNITTING CORP	NYNEX Informantion Resource Co.
	ROYALE SPORTING GOODS INC	NYNEX Informantion Resource Co.
	E & L BLOUSE CONTRCTG CORP	NYNEX Informantion Resource Co.
1960	NATL TINSEL MFG CO SHWRM	New York Telephone
	GUM BASE INC	New York Telephone
1934	BLOCK A PRES BLOCK DRUG CO	R. L. Polk & Co.
	BLOCK DRUG CO A BLOCK PRES WHOL DRUGS	R. L. Polk & Co.
	HURTIG SIDNEY PRES-SEC FLATBUSH GUM CO INC R	R. L. Polk & Co.
	JANOVER BENJ LAWYER	R. L. Polk & Co.
	SARNER MILTON L LAWYER	R. L. Polk & Co.
	WILLIAMS J B INC BERNARD OESTERICHER SUPT DISPLAY FIXTURES	R. L. Polk & Co.
1928	ARMA ENGINEERING CO	New York Telephone
	BARRETT CHEMICAL CO RELISLT	New York Telephone
	BLOCK DRUG CO	New York Telephone
	BLUE RIBBON PAPER BAG MFG CORP	New York Telephone
	CHARLES DR CO PRPRTRY MEDENE	New York Telephone
	CHERNEV IRVING PAPER BAGS	New York Telephone
	CHERNEV MORRIS PAPER BAGS	New York Telephone
	DANZIGER SAM PAPER BAGS	New York Telephone
	GOLD CAR HEATING & LIGHTING CO	New York Telephone
	GUMPERT JACK	New York Telephone
	GUMPERT S CO INC BKR SUP	New York Telephone
	HOFF JOHANN CO INC	New York Telephone
	JANOVER D W ATTY	New York Telephone

Year	Uses	Source
1928	NATIONAL SPECIALTIES CO	New York Telephone
	NUCHMAN ISIDORE PAPR BAGS	New York Telephone
	NUCHMAN ISIDORE PAPR BAGS	New York Telephone
	POILLON HARRY C	New York Telephone
	REEVES B M CO INC	New York Telephone
	SANITARY TEXTILE CORP	New York Telephone
	STRANGE A B	New York Telephone
	WILLIAMS J B INC	New York Telephone
	WILSON ELBHRT B	New York Telephone
	DUNHAM MFG CO PREPARED COCOANUT	New York Telephone

230 36TH

Year	Uses	Source
1928	CYSTOGEN CHEMICAL CO	New York Telephone

233 36TH

Year	Uses	Source
1934	FRIEDMAN LOUIS E SEC KNIGHT SLIPPER MFG CORP	R. L. Polk & Co.

234 36TH

Year	Uses	Source
1934	CASEY THOS LAB R	R. L. Polk & Co.

245 36TH

Year	Uses	Source
1985	SWEETS GUM BASE INC	NYNEX Information Resources Company
	GUM BASE INC	NYNEX Information Resources Company
1980	SWEETS GUM BASE INC	New York Telephone
1976	GUM BASE INC	New York Telephone
	SWEETS GUM BASE INC	New York Telephone

251 36TH

Year	Uses	Source
1928	FRIEDLAENDER OSCAR CO	New York Telephone

253 36TH

Year	Uses	Source
1992	DAYTONA INDUSTRIES INC	NYNEX Informantion Resource Co.
	FINE CARPENTRY	NYNEX Informantion Resource Co.

FINDINGS

Year	Uses	Source
1992	GENL PAPR GOODS MFG CO	NYNEX Informantion Resource Co.
	IDEA NUOVA INC	NYNEX Informantion Resource Co.
	NATIONAL FASHIONS CO	NYNEX Informantion Resource Co.
	STARLYTE CASUALS INC	NYNEX Informantion Resource Co.
1985	CORRAO ANTONIO OIL CORP	NYNEX Information Resources Company
	GEM KNITS INC	NYNEX Information Resources Company
	GENL PAPR GOODS MFG CO	NYNEX Information Resources Company
	JACQUES PERGAY INC WAREHOUSE	NYNEX Information Resources Company
	KNITMODES INC	NYNEX Information Resources Company
	MART RAY MFG CO	NYNEX Information Resources Company
	NATIONAL FASHIONS CO	NYNEX Information Resources Company
	STALYTE CASUALS INC	NYNEX Information Resources Company
1980	SOCIETA SICILIANA PER IMPORTAZIONE OILI	New York Telephone
	STARLYTE CAZUALS INC	New York Telephone
	UNIVERSAL SALAD OIL CO	New York Telephone
1976	GENL PAPR G00S MFG CO	New York Telephone
	LASPOSA OIL PACKING CO	New York Telephone
	MADRE SICLIA IMPORTING CO	New York Telephone
	NATIONAL FASHIONS CO	New York Telephone
	NATIONAL FASHIONS CO	New York Telephone
	NINA SPORTSWR INC	New York Telephone
	SOCIETA SICILIANA PER IMPORTAZIONE OLII	New York Telephone
	STARLYTE CASUALS INC	New York Telephone
	UNIVERSAL SALAD OIL CO	New York Telephone
	CORRAO ANTONIO OIL CORP	New York Telephone
	CORRAO PACKING CORP	New York Telephone
1960	LA SPOSA OIL PACKING CO	New York Telephone
	LITTLE LADY BLOUSE COINC	New York Telephone
	MADRE SICILIA IMPORTING CO	New York Telephone
	NINA SPORTSWR INC	New York Telephone
	SOCIETA SICILIANA PER IMPORTAZIONE OLII	New York Telephone
	THREE STAR SLIPER CORP	New York Telephone
	THREE STAR SLIPPER CORP	New York Telephone
	UNIVERSAL SALAD OIL CO	New York Telephone
	CORRAO ANTONIO CORP LMPTR	New York Telephone
	GENL PAPER GOODS MFG CO	New York Telephone
	GRUNEWALD PAPER BOX CO INC	New York Telephone

FINDINGS

Year	Uses	Source
1960	HOLIDEB INC	New York Telephone
	KNIGHT SLIPPER SALES CORP	New York Telephone
1940	Genl Papr Goods Mfg Co	New York Telephone Company
1934	AUTOMOTIVE PARTS WAREHOUSING INC HARRY C FRANK MGR	R. L. Polk & Co.
	BURGESS NORTOON MFG CO (BR) HARRY G FRANK MGR PISTON PLNR	R. L. Polk & Co.
	BSUSHWICK MCPHILBEN INC GEO ZIMMERMAN MGR RADIO SETS	R. L. Polk & Co.
	DALL MOTOR PARTS CO THE HARRY C FRANK MGR MFRS	R. L. Polk & Co.
	FRANK HARRY MGR HOLFAST RUBBER CO	R. L. Polk & Co.
	GENERAL PAPER GOODS MFG CO PAUL J WHITE PRES-TREAS JOS GETTI JR SEC ENVELO	R. L. Polk & Co.
	GETTI JOS JR SEC GENL PAPER GOODS MFG CO	R. L. Polk & Co.
	GOLDSTEIN LOUIS A TREAS KNIGHT SLIPPER MFG CORP R	R. L. Polk & Co.
	HOLFAST RUBBER CO HARRY FRANK MGR AUTO RUBBER GDS	R. L. Polk & Co.
	K & G MFG CO HARRY C FRANK TOOLS	R. L. Polk & Co.
	KEATOR RANDAL M V-PRES SPARTON REFRIGERTOR SERVICE	R. L. Polk & Co.
	KEYSTONE LAMP MFG CORP LAMP MFR	R. L. Polk & Co.
	KNIGHT SLIPPER MFG CORP ABR J SIEGLER PRES LOUIS E FRIEDMAN SEC LOUIS A GO	R. L. Polk & Co.
	LOCK STUB CHECK CO (NY) H EDW DRELER V-PRES-TREAS HELEN REYNOLDS SEC PRINTR	R. L. Polk & Co.
	MCPHILBEN KEATOR INC VICTOR MEYER PRES RANDALL KEATOR V-PRES HENRY MOEMEL	R. L. Polk & Co.
	MEYER VICTOR PRES SPARTAN REFRIGERATOR SERVICE	R. L. Polk & Co.
	PERLMAN E PRES-SEC UNION GUMMED PRODUCTS CO INC	R. L. Polk & Co.
	SPARTON REFRIGERATOR SERVICE VICTOR MEYER PRES RENDAL M KEATOR V-PRES HENRY	R. L. Polk & Co.
	UNION GUMMED PRODUCTS CO INC	R. L. Polk & Co.
	WHITE STOKES CO INC CHAS A DILLON MGR FOOD PRODUCTS	R. L. Polk & Co.
1928	LOCK STUB SALES CO	New York Telephone

Year	Uses	Source
1928	SCHUTTER JOHNSON CANDY GO	New York Telephone
	WHITE STOKES CO CONF SUPP	New York Telephone
	DALL MOTOR PARTS CO THE	New York Telephone
	JAFFE M & BROS PAPER BOX MFG	New York Telephone
	KANLINER MFG CORP	New York Telephone
	KNIGHT SLIPPER MFG CORP	New York Telephone
	LOCK STUB CHECK CO	New York Telephone
	BURGESS NORTON MFG CO PLSTNY PING	New York Telephone

254 36TH

Year	Uses	Source
1992	TOP THIS INC	NYNEX Informantion Resource Co.
	TOPPS CO INC THE	NYNEX Informantion Resource Co.
	A R L WORLDWIDE DISTRIBUTORS INC	NYNEX Informantion Resource Co.
	ALPHA COATINGS DIVISION OF ALPHA ASSOCIATES INC	NYNEX Informantion Resource Co.
	BIO-GUM LABS INC	NYNEX Informantion Resource Co.
	CREATIONS BY MICHOU	NYNEX Informantion Resource Co.
	DECOR FURNITURE CORP FCTY	NYNEX Informantion Resource Co.
	FLAVORS INC SALES	NYNEX Informantion Resource Co.
	GUM BASE INC	NYNEX Informantion Resource Co.
	OVED APPAREL CORP	NYNEX Informantion Resource Co.
	RANDY COORDINATE INC	NYNEX Informantion Resource Co.
	SWEETS GUM BASE INC	NYNEX Informantion Resource Co.
1985	GIBRALTAR INDUSTRIES INC	NYNEX Information Resources Company
	GIBRALTAR INDUSTRIES INC	NYNEX Information Resources Company
	GIBRALTAR INDUSTRIES INC	NYNEX Information Resources Company
	POPE EVANS AND ROBBINS INC BKLYN	NYNEX Information Resources Company
	SWEETCO U S A	NYNEX Information Resources Company
	TOPPS CHEWING GUM INC	NYNEX Information Resources Company
	UNEEDA DOLL CO INC	NYNEX Information Resources Company
	BIO-GUM	NYNEX Information Resources Company
	BIO-GUM LABS INC	NYNEX Information Resources Company
	BROTHERS IMPORT & DEVELOPMENT LTD	NYNEX Information Resources Company
	FLAVORS INC SALES	NYNEX Information Resources Company
	GIBRALTAR INDUSTRIES INC	NYNEX Information Resources Company
	GIBRALTAR INDUSTRIES INC	NYNEX Information Resources Company

FINDINGS

Year	Uses	Source
1985	GIBRALTAR INDUSTRIES INC	NYNEX Information Resources Company
	GIBRALTAR INDUSTRIES INC	NYNEX Information Resources Company
	GIBRALTAR INDUSTRIES INC	NYNEX Information Resources Company
	GIBRALTAR INDUSTRIES INC	NYNEX Information Resources Company
1980	SWEETCO U S A	New York Telephone
1976	BIO-GUM	New York Telephone
	BIO-GUM LABS INC	New York Telephone
	BROTHERS IMPORT & DEVELOPMENT LTD	New York Telephone
	FLAVORS INC SANES	New York Telephone
	GIBRALTAR INDUSTRIES INC	New York Telephone
	GIBRALTAR INDUSTRIES INC	New York Telephone
	GIBRALTAR INDUSTRIES INC	New York Telephone
	GIBRALTAR INDUSTRIES INC	New York Telephone
	GIBRALTAR INDUSTRIES INC	New York Telephone
	GIBRALTAR INDUSTRIES INC	New York Telephone
	GIBRALTAR INDUSTRIES INC	New York Telephone
	GIBRALTAR INDUSTRIES INC	New York Telephone
	GIBRALTAR INDUSTRIES INC	New York Telephone
	GIBRALTAR INDUSTRIES INC	New York Telephone
	SWEETCO USA	New York Telephone
	TOPPS CHEWING GUM INC	New York Telephone
	UNEEDA DOLL COINC	New York Telephone
1960	BIO-GUM	New York Telephone
	BIO-GUM LABS INC	New York Telephone
	COOPER BEN INC COSTMS	New York Telephone
	COOPER NAT B	New York Telephone
	DAROSON SPORTSWR CO INC	New York Telephone
	FISHBACH A S INC COSTMS	New York Telephone
	FLAVORS INC SALES	New York Telephone
	FORMAN BEN INDRY SUPLS	New York Telephone
	GIBRALTAR FABRICS INC	New York Telephone
	KEMICO TEXTILE FINISHG CORP	New York Telephone
	R & M IMPRT & EXPRT CO	New York Telephone
	S & F KNITG MILLS INC	New York Telephone
	TOPPS CHEWING GUM INC	New York Telephone
	UNEEDA DOLL CO INC	New York Telephone
1940	Corrao Antonio iniptr	New York Telephone Company
1934	ATLANTIS SALES CORP H R GILLEN REP SALES AGTS	R. L. Polk & Co.

FINDINGS

Year	Uses	Source
1934	COLMAN J & U S A LTD H R GILLEN REP MUSTARD	R. L. Polk & Co.
	EMPIRE METAL CAP CO INC A L MEROLLE PRES-TREAS E MEROLLE SEC	R. L. Polk & Co.
	MAHOOD DAVID PRES ARMA ENGINEERING CO	R. L. Polk & Co.
	L TRUCKING	R. L. Polk & Co.
1928	ALLIS-CHALMERS MFG CO WAREHOUSE	New York Telephone
	AMER STOVEHOARD CO	New York Telephone
	EMPIRE METAL CAP CO INC	New York Telephone
	FLATBUSH GUM CO	New York Telephone
	REPUBLIC METALWARE CO	New York Telephone
	SANIO MFG CO INC	New York Telephone
	SAVORY INC	New York Telephone
	SCHOFLER D EMBDY MFG	New York Telephone
	SOLAR STURGES MFNG CO	New York Telephone

258 36TH

Year	Uses	Source
1934	WHITE PANL J PRES-TRESS GENERAL PAPER GDS MFG CO	R. L. Polk & Co.

271 36TH

Year	Uses	Source
1985	BEBAYAMEY SOCIAL CLUB	NYNEX Information Resources Company
1976	BEBAYAMEY SOCIAL CLUB	New York Telephone

274 36TH

Year	Uses	Source
1960	EDDIE S SILEX COFFEE SHOP	New York Telephone

275 36TH

Year	Uses	Source
1928	PAULSEN A C MILLWRT	New York Telephone

276 36TH

Year	Uses	Source
1960	DEMAREST ARTHUR B & SON PRNTRS	New York Telephone

FINDINGS

277 36TH

Year	Uses	Source
1934	CREEDON BEATRICE LUNCHEONETTE	R. L. Polk & Co.
1928	GARCIA JOS F PHOTOGRAPHER	New York Telephone
	J K TRUCKING CO INC THE	New York Telephone

36TH AVE

156 36TH AVE

Year	Uses	Source
1934	WHITE JOHSMNA R	R. L. Polk & Co.

212 36TH AVE

Year	Uses	Source
1997	WARNER Jane	NYNEX

214 36TH AVE

Year	Uses	Source
1973	Jiffy Transportation Svce Inc	New York Telephone

36TH RD

134 36TH RD

Year	Uses	Source
1960	Heyman Process Corp	New York Telephone Company

36TH ST

111 36TH ST

Year	Uses	Source
1973	Shiepe Edw M	New York Telephone

113 36TH ST

Year	Uses	Source
1949	Elterman Chas	New York Telephone Company

120 36TH ST

Year	Uses	Source
1940	Nelson Geo	New York Telephone Company

FINDINGS

143 36TH ST

Year	Uses	Source
1973	Schneiderman Saml	New York Telephone

157 36TH ST

Year	Uses	Source
2000	APARTMENTS	Cole Information Services
	B FRANCIS P GRANDE	Cole Information Services

210 36TH ST

Year	Uses	Source
1940	Rainone Ralph b	New York Telephone Company
	Gem Packing Corp	New York Telephone Company

219 36TH ST

Year	Uses	Source
2005	Multi Unit Address	Hill-Donnelly Corporation
	American Liquidators	Hill-Donnelly Corporation
	Brooklyn Wholesale Appi Inc	Hill-Donnelly Corporation
	Dream On Me a:	Hill-Donnelly Corporation
	Number5588 Full Dimensions Trading	Hill-Donnelly Corporation
	M F Mailorder Inc	Hill-Donnelly Corporation
	Pelican Production Inc	Hill-Donnelly Corporation
	Number2 Rainbow Silk Screen Specialist	Hill-Donnelly Corporation
	Number2 Sabina Handbags Inc	Hill-Donnelly Corporation
	Number1 Sweats Tees & More Inc	Hill-Donnelly Corporation
2000	AM JEAN LADIES WR	Cole Information Services
	AMERICAN LQDTRS	Cole Information Services
	BEAK UNITED CORP	Cole Information Services
	DREAM ON ME	Cole Information Services
	JASMINE NY INC	Cole Information Services
	M F MAILORDER INC	Cole Information Services
	MIYO DESIGN INC	Cole Information Services
	NEW ATTACHMENTS	Cole Information Services
	RAINCOW SILK SCRM	Cole Information Services
	SABINA HNDBGS INC	Cole Information Services
	SWEATS TS & MR INC	Cole Information Services
1997	AM Jeam Ladies Wear	NYNEX
	Beak United Corp	NYNEX
	Miyo Design Inc	NYNEX

Year	Uses	Source
1997	Rainbow Silk Screen Specialist Inc	NYNEX
	Sabina Handbags Inc	NYNEX
	Second Floor Fashion Inc	NYNEX
1973	Arkay Imprtng Co Inc	New York Telephone
	Debby Doll Dress Co	New York Telephone
	Fair Haven Specialty Corp	New York Telephone
	Jaymar Specialty Co	New York Telephone
	Sentinel Bag & Papr Co Inc	New York Telephone
1965	Jaymar Specialty Co	New York Telephone
1960	Jaymar Specialty Co	New York Telephone Company
1949	Debby Doli Dress Co	New York Telephone Company
	Jaymar Specialty Co	New York Telephone Company
	Sentinel Bag & Papr Co Inc	New York Telephone Company
1945	Debby Dress Co	New York Telephone Company
	Jaymar Specialty Co	New York Telephone Company
1940	Debby Doll Dress Co	New York Telephone Company
	Jaymar Specialty Co	New York Telephone Company
	Marx Louis & Co	New York Telephone Company
	Newman Kohn Papr Co Inc	New York Telephone Company
	NEWMAN See also Neuman	New York Telephone Company

220 36TH ST

Year	Uses	Source
2005	Multi Unit Address	Hill-Donnelly Corporation
	Adorable Togs	Hill-Donnelly Corporation
	Bokchin Furniture Corp	Hill-Donnelly Corporation
	Brooklyn Binding Corp 1 i	Hill-Donnelly Corporation
	D & Y Packing Inc	Hill-Donnelly Corporation
	Need A Mattress	Hill-Donnelly Corporation
	Nissim Boaron	Hill-Donnelly Corporation
	Number2 A Perfect Print	Hill-Donnelly Corporation
	Premier Patterns	Hill-Donnelly Corporation
	S Morris Esses Inc	Hill-Donnelly Corporation
	Number3 Solmo Knitting Corp	Hill-Donnelly Corporation
	Number6 Versailles Collection I	Hill-Donnelly Corporation
2000	BOKCHIN FURN CORP	Cole Information Services
	CARMEN FVL FLORES	Cole Information Services
	D & Y PACANGC INC	Cole Information Services
	ESSES S MORNS CO	Cole Information Services

FINDINGS

Year	Uses	Source
2000	J J A SPORTSWR CRP	Cole Information Services
	LIBEAU INTRNTI CRP	Cole Information Services
	MOTT STREET FASHN	Cole Information Services
	POPULAR BATH PRODT	Cole Information Services
	POPULAR BATH PRODT	Cole Information Services
	SOLMO KNT CORP	Cole Information Services
	STAR CTY SPORTSWR	Cole Information Services
	VAGO ENTRPRSS INC	Cole Information Services
	WENZELITE	Cole Information Services
	ZAMIE INC	Cole Information Services
1997	Tribeca Video	NYNEX
	Vago Enterprises Inc	NYNEX
	Wenzelite	NYNEX
	Royal Crown Fashion	NYNEX
	Solmo Knitting Corp	NYNEX
	Star Maker Video	NYNEX
	Star Maker Video	NYNEX
	C F F Inc	NYNEX
	C F F Inc	NYNEX
	Carmen Faviola Flores	NYNEX
	Craftsman International Inc	NYNEX
	CRAFT Pak Inc	NYNEX
	E C K Cutting Inc	NYNEX
	Esses S Morris Co infants Knitwear	NYNEX
	Mott Street Fashion	NYNEX
	P & F Sportswear	NYNEX
1940	Gold Car Heating & Lighting Co	New York Telephone Company
	Olive Oil Industry Int warehse	New York Telephone Company
	Poillon Harry C b	New York Telephone Company

245 36TH ST

Year	Uses	Source
1973	Topps Chewlng Gum Inc	New York Telephone
	Sweets Gum Base Inc	New York Telephone
	Gum Base Inc	New York Telephone

248 36TH ST

Year	Uses	Source
1997	TRANCHINA Paul	NYNEX

FINDINGS

251 36TH ST

Year	Uses	Source
1949	Allied Toy Distributrs Inc	New York Telephone Company

253 36TH ST

Year	Uses	Source
2005	Multi Unit Address	Hill-Donnelly Corporation
	A R Distributors Inc	Hill-Donnelly Corporation
	Best Plumbing	Hill-Donnelly Corporation
	C P Trucking LLC	Hill-Donnelly Corporation
	Company Top Fashion	Hill-Donnelly Corporation
	Fine Carpentry a	Hill-Donnelly Corporation
	Number3 Imperia Elevator Corp	Hill-Donnelly Corporation
	Jaxis Inc	Hill-Donnelly Corporation
	Kitchen 4 You Inc	Hill-Donnelly Corporation
	Number3 Mazel Skull Caps i R	Hill-Donnelly Corporation
	Miss Plaza Fashion	Hill-Donnelly Corporation
	Number2 National Fashions Imports Inc	Hill-Donnelly Corporation
	Starlyte Casuals Inc	Hill-Donnelly Corporation
	Sterling Bio Diesel	Hill-Donnelly Corporation
	Number3 Sterling Water Heaters i	Hill-Donnelly Corporation
2000	UNIVERSAL UPHSTRY	Cole Information Services
	V A T GROUP INC	Cole Information Services
	ABDUF SABUR KIANA	Cole Information Services
	BELTON INTL	Cole Information Services
	BUSH CUTTING INC	Cole Information Services
	CARLO LRCLL CRRD	Cole Information Services
	FINE CARPENTRY	Cole Information Services
	FULL COVERAGE	Cole Information Services
	IDEA NUOVA INC	Cole Information Services
	INTRNTAL ITAL LTD	Cole Information Services
	JAXIS INC	Cole Information Services
	JOZEF KPPLMN FINE	Cole Information Services
	MISS PLAZA FASHION	Cole Information Services
	NTNL FASHN IMPRTS	Cole Information Services
	NATIONAL FSHNS CO	Cole Information Services
	RIM APPAREL	Cole Information Services
	SPORTS FOR YOU	Cole Information Services
	STARLYTE CSLS INC	Cole Information Services
	TIANJIN JNYNG CO	Cole Information Services

FINDINGS

Year	Uses	Source
2000	TUNE UP	Cole Information Services
1997	Alfars	NYNEX
	Beltong Int L	NYNEX
	Carlo Lauricellaa Corredi	NYNEX
	Fine Carpentry	NYNEX
	Full Coverage	NYNEX
	Idea Nuova Inc	NYNEX
	International Italian Trading Ltd	NYNEX
	Jaxls Inc	NYNEX
	Len Mfg Inc	NYNEX
	National Fashion Imports Inc	NYNEX
	National Fashions Co	NYNEX
	Ocean View Spotswear Inc	NYNEX
	Polyfact Inc	NYNEX
	R M B	NYNEX
	Starlyte Casuals Inc	NYNEX
	Universal Upholstery Svc	NYNEX
1973	Corrao Antonio Oil Corp	New York Telephone
	GENL PAPR GOODS MFG CO	New York Telephone
	Grunewald Paper Box Co Inc	New York Telephone
	La Spcsa Oil Packing Co	New York Telephone
	Madre Sicilia Importing Co	New York Telephone
	NINA Sportswr Inc	New York Telephone
	Societa Siciliana Per Importazione Oln	New York Telephone
	Unity Knitg Mills Inc	New York Telephone
	Universal Salad Oil Co	New York Telephone
1970	La Sposa Oil Packing Co	New York Telephone
	Societa Siciliana per Importazione OIII	New York Telephone

36TH st

253 36TH st

Year	Uses	Source
1970	Universal Salad Oil Co	New York Telephone

FINDINGS

36TH ST

253 36TH ST

Year	Uses	Source
1965	GENL PAPER GOODS MFG CO	New York Telephone
	La Sposa Oil Packing Co	New York Telephone
	Societa Siciliana per Importazione Olii	New York Telephone
	UNIVERSAL RUNDLE CORP	New York Telephone
	Universal Salad Oil Co	New York Telephone
1960	GENL PAPER GOODS MFG CO	New York Telephone Company
	La Sposa Oil Packing Co	New York Telephone Company
	Madre Sicilia Importing Co	New York Telephone Company
	Societa Siciliana per Importazione Olii	New York Telephone Company
	Universal Salad Oil Co	New York Telephone Company
1949	La Sposa Oil Packing Co	New York Telephone Company
	Madre Sicilia importing Co	New York Telephone Company
	Pecheur Lozenge Co	New York Telephone Company
	Societa Siciliana per Importazione Olil	New York Telephone Company
	Corrao Antonio Corp imptr	New York Telephone Company
	Crown Cork & Seal Co Inc	New York Telephone Company
	GENL PAPER GOODS MFG CO	New York Telephone Company
	Grunewald Paper Box Co Inc	New York Telephone Company
	Knight Slipper Mfg Corp	New York Telephone Company
1945	Allis Chalmers Mfg Co warehse	New York Telephone Company
	Carlin L A Co sliprs	New York Telephone Company
	Corrao Antonio imptr	New York Telephone Company
	Crown Cork & Seal Co Inc	New York Telephone Company
	Knight Slipper Mfg Corp	New York Telephone Company
	La Sposa Oil Packing Co	New York Telephone Company
	Madre Sicilia Importing Co	New York Telephone Company
	Societa Siciliana per Importazione Ofc	New York Telephone Company
	Universal Salad Oil Co	New York Telephone Company
	Williams Sealing Corp	New York Telephone Company
1940	Crown Cork & Seal Co Inc	New York Telephone Company
	Delaware Floor Prods Sales Co warehse	New York Telephone Company
	Friedman L E slipr mfg	New York Telephone Company
	Knight Slipper Mfg Corp	New York Telephone Company
	Lock Stub Check Co	New York Telephone Company
	White Stokes Co confctr supl	New York Telephone Company

FINDINGS

Year	Uses	Source
1940	Williams Sealing Corp	New York Telephone Company

254 36TH ST

Year	Uses	Source
2005	Multi Unit Address	Hill-Donnelly Corporation
	C & A Marketing & Inc	Hill-Donnelly Corporation
	Candher Industries	Hill-Donnelly Corporation
	Cando Milton	Hill-Donnelly Corporation
	Crafts N More	Hill-Donnelly Corporation
	Number4 Decor Furniture Corp	Hill-Donnelly Corporation
	Growing Inc	Hill-Donnelly Corporation
	Impire Accessories I	Hill-Donnelly Corporation
	Israel Levi	Hill-Donnelly Corporation
	& B Apparel Inc	Hill-Donnelly Corporation
	Liza Jane Norman Design	Hill-Donnelly Corporation
	Nisway Corp	Hill-Donnelly Corporation
	Number5 Novelty Plus Inc	Hill-Donnelly Corporation
	Number3 Ny Popular Inc	Hill-Donnelly Corporation
	One Source Cellular	Hill-Donnelly Corporation
	Sunset Fashion	Hill-Donnelly Corporation
	Universal Upholstery Svc	Hill-Donnelly Corporation
2000	C B M	Cole Information Services
	CREATIONS MICHOU	Cole Information Services
	DECOR FURN CORP	Cole Information Services
	IMPACT FERN TRADE	Cole Information Services
	JILL SPORTSWR INC	Cole Information Services
	NY ENTERPRISES INC	Cole Information Services
	NOVELTY PLUS INC	Cole Information Services
	PERFECT PLUS CUT	Cole Information Services
	PERFECT TIMING INC	Cole Information Services
	RAMA DISTRG INC	Cole Information Services
	SHULAR ENTRPRSS	Cole Information Services
	STAR TRADING	Cole Information Services
	T T I	Cole Information Services
	TOP THIS INC	Cole Information Services
	V & K MANUFACTURES	Cole Information Services
	VIRGO SPORTSWR CO	Cole Information Services
	WINSTAR INTRNTI	Cole Information Services
1997	Aert Trading Inc	NYNEX

FINDINGS

Year	Uses	Source
1997	Decor Furniture Corp fcty	NYNEX
	Fenix Garments	NYNEX
	Impact Furniture Trading Inc	NYNEX
	Jill Sportswear Inc	NYNEX
	Kai Lak Trading Corp Ltd	NYNEX
	Leemon Import Manhana Fashions	NYNEX
	Ned Dio Sports Inc	NYNEX
	Novelty Plus Inc	NYNEX
	Perfect Timing Inc	NYNEX
	T T I	NYNEX
	Top This Inc	NYNEX
	V & K Manufactures	NYNEX
1973	Bio Gum	New York Telephone
	Bio Gum Labs Inc	New York Telephone
	Brothers Import & Development Ltd	New York Telephone
	Flavors Inc sales	New York Telephone
	Forman Ben Indry supls	New York Telephone
	GIBRALTAR FABRIC DIV OF GIBRALTAR INDUSTRIES INC	New York Telephone
	Gibraltar Fabrics Div Of Gibraltar Industries Inc	New York Telephone
	Kemico Textile Finishg Conp	New York Telephone
	Roen Mills Co	New York Telephone
	Topps Internatl Inc	New York Telephone
	Uneeda Doll Co Inc	New York Telephone
1949	Arma Corp	New York Telephone Company
	Davis Arthur P b	New York Telephone Company
	Mahood David M b	New York Telephone Company
1945	Arma Corporation	New York Telephone Company
	Davis Arthur P b	New York Telephone Company
	Mahood David M b	New York Telephone Company
1940	Allis Chalmers Mfg Co warehse	New York Telephone Company
	Arma Corporation	New York Telephone Company
	Arma Engnrng Co	New York Telephone Company
	Davis Arthur P b	New York Telephone Company
	Empire Metal Cap Co Inc	New York Telephone Company
	La Sposa Oil Packing Co	New York Telephone Company
	Madre Sicilia Importing Co	New York Telephone Company
	Mahood David M b	New York Telephone Company

Year	Uses	Source
1940	Merolle A L metl caps	New York Telephone Company
	Reeves B M b	New York Telephone Company
	Reeves B M Co Inc	New York Telephone Company
	Societa Siciliana per Importazione Oli	New York Telephone Company
	Universal Salad Oil Co	New York Telephone Company

259 36TH ST

Year	Uses	Source
1940	Schofler D embrdy mfg	New York Telephone Company

264 36TH ST

Year	Uses	Source
1997	TSIOURIS John	NYNEX

271 36TH ST

Year	Uses	Source
1973	Bebayamey Social Club	New York Telephone

274 36TH ST

Year	Uses	Source
1973	Johns Silex Coffee Shop	New York Telephone
1949	Hodes Eddie statnry	New York Telephone Company
1945	Hodes Eddie statnry	New York Telephone Company

37TH

220 37TH

Year	Uses	Source
1928	CURRAN THOS F R	New York Telephone

226 37TH

Year	Uses	Source
1934	CERMAK JOHN W ASSI ENG NEW YORK PORT OF EMBARKATION R	R. L. Polk & Co.

233 37TH

Year	Uses	Source
1992	EXCELSIOR BELTING EQUIPMENT CO	NYNEX Informantion Resource Co.
1985	NEOTEC LTD	NYNEX Information Resources Company
	HIGHTEX KNITS INC	NYNEX Information Resources Company
	C & C DOLL CO INC	NYNEX Information Resources Company

FINDINGS

Year	Uses	Source
1976	DARA BEAUTY PRODS	New York Telephone
	CASSANDRA WIG CORP	New York Telephone
1934	NEMO CHEMICAL WORKS	R. L. Polk & Co.
1928	BAECK WALL PAPER CO	New York Telephone
	DONNELL G E OFFICE	New York Telephone
	GLOBE CRAVON CO	New York Telephone
	GLOBE INK & MUCILAGE CO	New York Telephone
	GRAVES ROBT N OFFICE	New York Telephone
	MACMORLAND & ROGERS INC PAPER	New York Telephone
	POWERS WM T RECEIVER	New York Telephone
	PRAGER CO WALL PAPER	New York Telephone
	TRIANGLE INK CO	New York Telephone

235 37TH

Year	Uses	Source
1934	LAPRESTI JOHN LONGSHOREMN H	R. L. Polk & Co.

237 37TH

Year	Uses	Source
1992	BOAT SEWING INC	NYNEX Informantion Resource Co.
	C M T ENTERPRISES INC	NYNEX Informantion Resource Co.
	NARRAINE JOHN	NYNEX Informantion Resource Co.
	PROJECT MACHSON	NYNEX Informantion Resource Co.
1985	C M T ENTERPRISES INC	NYNEX Information Resources Company
1976	HAROLD KOREN INC	New York Telephone
	RAIN MAID INC	New York Telephone
1960	GEM ELEC MFG CO INS	New York Telephone
	APEX WIRE & CABLE CORP	New York Telephone
1928	SICKESZ BROS COCOA & CHOCOLATE	New York Telephone

238 37TH

Year	Uses	Source
1928	HAVOLINE OIL CO INC	New York Telephone

241 37TH

Year	Uses	Source
1992	COLONY ONE TRADING CORP	NYNEX Informantion Resource Co.
1934	WUGEN PHILIP PRES EMPIRE PLYWOOD CORP	R. L. Polk & Co.
	STANDARD VENCER & PANEL CO PHILIP WUGEN PRES	R. L. Polk & Co.

FINDINGS

Year	Uses	Source
1934	STANDARD AROMATICS INC CHAS REVILLON PRES-TREAS JAS W JACKSON SEC	R. L. Polk & Co.
	SHERWOOD PETROLEUM CO INC HAROLD H SHERWOOD PRES A J GLSSEL V-PRES JAS W J	R. L. Polk & Co.
	KELLETT CLARA A TREAS L M PETERSON & CO INC	R. L. Polk & Co.
	JOHNSON HERBERT W POLICE R	R. L. Polk & Co.
	GLASEL A J V-PRES SHERWOOD PETROLEUM CO INC	R. L. Polk & Co.
	D AMORE G TREAS SHERWOOD PETROLOUM CO INC	R. L. Polk & Co.
	BUCH GEO M PRES PREMIUM CORP	R. L. Polk & Co.
	SHERWOOD REFINING CORP BEATRICE SACHS REPR	R. L. Polk & Co.
1928	STANDARD VENEER & PANEL CO	New York Telephone
	SHERWOOD PETROLEUM CO	New York Telephone
	SHERWOOD H H OILS	New York Telephone
	HAVOLINE OIL CO	New York Telephone
	CLOSE TITE AUTO TOP CO	New York Telephone
	CHANDLER OIL CLOTH & BUCKRAM CO	New York Telephone
	BUCH GEO M OILS	New York Telephone

243 37TH

Year	Uses	Source
1934	MARICIE JOHN LAB H	R. L. Polk & Co.

249 37TH

Year	Uses	Source
1976	DUIGNAN MAY	New York Telephone
1934	HAHN NORBERT R H	R. L. Polk & Co.
1928	OVERSEAS MOTOR SERVICE CORP	New York Telephone

260 37TH

Year	Uses	Source
1934	RICHTER ANDREW H	R. L. Polk & Co.

266 37TH

Year	Uses	Source
1934	HUNZIKER KAROLINE R	R. L. Polk & Co.

FINDINGS

37TH ST

228 37TH ST

Year	Uses	Source
1997	James Terrance	NYNEX

233 37TH ST

Year	Uses	Source
2005	Aurora Toys Inc	Hill-Donnelly Corporation
2000	LESUDO LMPRT WHOL	Cole Information Services
	EXCLSR BLTNG EGP	Cole Information Services
	CABINET FAIR	Cole Information Services
	AURORA TOYS INC	Cole Information Services
	AJV PRIME SRC CORP	Cole Information Services
1997	Excelsior Belting Equipment Co	NYNEX
	Kings Covering linens	NYNEX
1973	Dara Beauty Prods	New York Telephone
	Cassandra Wig Corp	New York Telephone
1949	Gem Elec Mfg Co Inc	New York Telephone Company
	Cooper Herman b	New York Telephone Company

237 37TH ST

Year	Uses	Source
2005	Lakeview Sportswear Corp	Hill-Donnelly Corporation
1997	Lakeview Sportswear Corp	NYNEX
1973	Weather Gay International	New York Telephone
1949	Bubbles Inc	New York Telephone Company
	Swivelier Co Inc lightng prods Office	New York Telephone Company
	Plant	New York Telephone Company

241 37TH ST

Year	Uses	Source
2005	Graffiti Answers Inc	Hill-Donnelly Corporation
	Family Home Care Svc	Hill-Donnelly Corporation
	Number604 Evelyn Douglln Ctr Inc	Hill-Donnelly Corporation
	Multi Unit Address	Hill-Donnelly Corporation
	Appliance Center	Hill-Donnelly Corporation
	Health Plus/health Care Plus	Hill-Donnelly Corporation
	Cabinet Fair	Hill-Donnelly Corporation
	Chasol Corp	Hill-Donnelly Corporation

FINDINGS

Year	Uses	Source
2005	US Alcohol Tobacco & Firearms	Hill-Donnelly Corporation
	Russian Seasons	Hill-Donnelly Corporation
	Number602 Ny Assn For New American	Hill-Donnelly Corporation
	Labranche Financial Svc	Hill-Donnelly Corporation
	Industry City Assoc	Hill-Donnelly Corporation
	Didco Imports	Hill-Donnelly Corporation
2000	COLONY ONE TRADE	Cole Information Services
	GANIN TIRE	Cole Information Services
	INDSTRY CITY BUSH	Cole Information Services
	INDSTRY CITY BUSH	Cole Information Services
	MTRPLTN OFC RICTNS	Cole Information Services
1997	Colony One Trading Corp	NYNEX
	Industry City Bush Terminal	NYNEX
	Metropolitan Ofc Relocations Inc	NYNEX
	Sverdrup Urbitran	NYNEX
1940	Empire Plywood Co Inc	New York Telephone Company
	Chandler Oil Cloth & Buckram Co	New York Telephone Company
	Peterson L M Mrs & Co biscuit mfrs	New York Telephone Company

254 37TH ST

Year	Uses	Source
1997	CAMPBELL Verna	NYNEX

256 37TH ST

Year	Uses	Source
1949	Dorfman Pauline	New York Telephone Company

267 37TH ST

Year	Uses	Source
1945	Reeves B M Co Inc	New York Telephone Company

3RD

27-22 3RD

Year	Uses	Source
1928	STROBACH & SANER BOOKBINDERS HEADBANDS	New York Telephone

2876B 3RD

Year	Uses	Source
1934	GOLDBERG DAVID SLSMN R	R. L. Polk & Co.

FINDINGS

2944 3RD

Year	Uses	Source
1934	FOX JOSPHINE SEC-TREAS RITE SHADE & AWNINA CO INC R	R. L. Polk & Co.

30-06 3RD

Year	Uses	Source
1928	WALSH ALEX R	New York Telephone

31-69 3RD

Year	Uses	Source
1928	O LEARY ARTHUR R	New York Telephone

3122 3RD

Year	Uses	Source
1976	PELLICANO ANTHONY J 3	New York Telephone

3200 3RD

Year	Uses	Source
1985	FIELDING ANNA M 3	NYNEX Information Resources Company

3RD AVE

264-6 3RD AVE

Year	Uses	Source
1934	GENTILE JOS DRIVER H	R. L. Polk & Co.

27-15 3RD AVE

Year	Uses	Source
1928	BRICKWEDEL FRED R	New York Telephone

2737 3RD AVE

Year	Uses	Source
1960	Columbia Baby Carriage Repr Svce	New York Telephone Company
	Dun Rite Enterprises Inc	New York Telephone Company
	DUN RITE ENTERPRISES INC BX	New York Telephone
	COLUMBIA BABY CARRIAGE REPR SVCE BX	New York Telephone

2821 3RD AVE

Year	Uses	Source
1940	Howard Clothes Inc Bronx Stores	New York Telephone Company

FINDINGS

2918 3RD AVE

Year	Uses	Source
1976	WIG CITY SALONS	New York Telephone
1973	Main Ofc	New York Telephone
	Wig City Salons	New York Telephone
1970	WIG CITY SALONS Main Ofc	New York Telephone
	WIG CITY SALONS Main Ofc	New York Telephone

2936 3RD AVE

Year	Uses	Source
1960	ROYAL FURN CO INC	New York Telephone

2939 3RD AVE

Year	Uses	Source
1960	MICHAEL S BROS CORP OFCS & MAIL ORDRS BX	New York Telephone
	Michaels Bros Corp ofcs & mail ordrs	New York Telephone Company
1949	MICHAELS BROS INC Furn Executive office	New York Telephone Company

2973 3RD AVE

Year	Uses	Source
1997	CATALDI Armando	NYNEX

3002 3RD AVE

Year	Uses	Source
1934	KOTCH MICHL DR THIRTY-NINTH ST CAFETERIA INC	R. L. Polk & Co.

3003 3RD AVE

Year	Uses	Source
1949	Marine Diner	New York Telephone Company

3011 3RD AVE

Year	Uses	Source
1934	GURMAN DRIVER H	R. L. Polk & Co.

3021 3RD AVE

Year	Uses	Source
1934	PETRE BENJ CLK R	R. L. Polk & Co.

FINDINGS

3042 3RD AVE

Year	Uses	Source
1928	FORD HERBERT G W R	New York Telephone

3061 3RD AVE

Year	Uses	Source
1949	Rex Range Co Inc	New York Telephone Company
	Rex Appliance Co gas ranges	New York Telephone Company

3093 3RD AVE

Year	Uses	Source
1976	VAUGHN BARBER SCHOOL	New York Telephone

31-60 3RD AVE

Year	Uses	Source
1934	JONES ARTH HSE SMITH WM H JACKSON CO R BQ	R. L. Polk & Co.

3114 3RD AVE

Year	Uses	Source
1960	CHARCOWSKY PAINT CORP BRONX	New York Telephone
1949	Charcowsky Paint Corp	New York Telephone Company

3118 3RD AVE

Year	Uses	Source
1997	MURPHY Brendan	NYNEX
	OREKHNOVA Olena	NYNEX

3RD ST

28-51 3RD ST

Year	Uses	Source
1928	STURMEN INVESTING CORP	New York Telephone

30-71 3RD ST

Year	Uses	Source
1928	FLANAGAN ANNA L MRS R	New York Telephone

3105 3RD ST

Year	Uses	Source
1997	CEPEDA Rafael	NYNEX

FINDINGS

AVENUE

604-2D AVENUE

Year	Uses	Source
1928	RELIABLE RADIATOR & FENDER REPAIRING CO	New York Telephone

E 33RD ST

31 E 33RD ST

Year	Uses	Source
1949	Rosenstein Irving	New York Telephone Company

35 E 33RD ST

Year	Uses	Source
1949	Chase Carlyle A	New York Telephone Company

E 34TH ST

1 E 34TH ST

Year	Uses	Source
2005	Kelly Joan V	Hill-Donnelly Corporation
	Spadafora A	Hill-Donnelly Corporation
	Perez Felix	Hill-Donnelly Corporation
	Meyer D B	Hill-Donnelly Corporation

101 E 34TH ST

Year	Uses	Source
1973	Szecsey Geo MD	New York Telephone

109 E 34TH ST

Year	Uses	Source
1973	Morris Arthur	New York Telephone

114 E 34TH ST

Year	Uses	Source
1949	Fox Thos W	New York Telephone Company

12 E 34TH ST

Year	Uses	Source
1997	LEWIS Patrice	NYNEX

FINDINGS

E 34TH St

28 E 34TH St

Year	Uses	Source
1965	Kindler Dora	New York Telephone

40 E 34TH St

Year	Uses	Source
1970	Murphy Door Bed Co Inc ofc	New York Telephone

E 34TH ST

41 E 34TH ST

Year	Uses	Source
1997	MACLEAN Robert	NYNEX

45 E 34TH ST

Year	Uses	Source
1973	Koff Yetta	New York Telephone

50 E 34TH ST

Year	Uses	Source
2000	M WINTERMAN	Cole Information Services
1997	WINTERMAN M	NYNEX

64 E 34TH ST

Year	Uses	Source
1997	HARTWELL Ernest	NYNEX

E 34TH St

66 E 34TH St

Year	Uses	Source
1965	Lee Selma H Mrs	New York Telephone

E 34TH ST

77 E 34TH ST

Year	Uses	Source
1949	Tiernan Edw	New York Telephone Company

FINDINGS

E 34TH St

78 E 34TH St

Year	*Uses*	*Source*
1965	Grossman Frank	New York Telephone

E 34TH ST

8 E 34TH ST

Year	*Uses*	*Source*
2005	Shaw Maureen Ann	Hill-Donnelly Corporation

E 34TH St

81 E 34TH St

Year	*Uses*	*Source*
1965	Duncan Inez	New York Telephone

E 34TH ST

83 E 34TH ST

Year	*Uses*	*Source*
1997	LEWIN Valerie	NYNEX

E 34TH St

85 E 34TH St

Year	*Uses*	*Source*
1965	French Garmnts Cleanrs Co	New York Telephone

97 E 34TH St

Year	*Uses*	*Source*
1970	Mc Donald Thomas	New York Telephone

E 36TH ST

107 E 36TH ST

Year	*Uses*	*Source*
2005	LH Gonzales RI A	Hill-Donnelly Corporation
	Hemrandez Vtrgillio	Hill-Donnelly Corporation

FINDINGS

121 E 36TH ST

Year	Uses	Source
1997	NORMAN B	NYNEX

125 E 36TH ST

Year	Uses	Source
1973	Hader Frank Jr	New York Telephone

E 36TH St

132 E 36TH St

Year	Uses	Source
1965	Faughnan Danl E Jr	New York Telephone

E 36TH ST

137 E 36TH ST

Year	Uses	Source
1973	Slier Andrew	New York Telephone

E 36TH St

156 E 36TH St

Year	Uses	Source
1970	Harkins Wm P	New York Telephone

E 36TH ST

157 E 36TH ST

Year	Uses	Source
2005	Grande Mary C	Hill-Donnelly Corporation

E 36TH St

157 E 36TH St

Year	Uses	Source
1973	Grande Francis P	New York Telephone

FINDINGS

E 36TH ST

158 E 36TH ST

Year	*Uses*	*Source*
1997	JAISRIE P	NYNEX

186 E 36TH ST

Year	*Uses*	*Source*
1949	De Cicco Albert	New York Telephone Company

187 E 36TH ST

Year	*Uses*	*Source*
1997	DIAZ Mirram	NYNEX

192 E 36TH ST

Year	*Uses*	*Source*
1997	MACRY Jay	NYNEX

E 36TH St

196 E 36TH St

Year	*Uses*	*Source*
1970	Kozicki Robert J	New York Telephone

206 E 36TH St

Year	*Uses*	*Source*
1965	Batson Bessie	New York Telephone

E 36TH ST

216 E 36TH ST

Year	*Uses*	*Source*
1949	Cohen Philip Mrs	New York Telephone Company

227 E 36TH ST

Year	*Uses*	*Source*
1973	Dorchin Norma A	New York Telephone

254 E 36TH ST

Year	*Uses*	*Source*
2005	3 Jill Sportswear Inc	Hill-Donnelly Corporation

FINDINGS

261 E 36TH ST

Year	*Uses*	*Source*
1997	JOHNSON Andrew	NYNEX

M 3

2719 M 3

Year	*Uses*	*Source*
1997	TESORIERO Eugene & Denice	NYNEX

PLAZA

3 34 PLAZA

Year	*Uses*	*Source*
1976	NEWMAN MIRIAM	New York Telephone

R3 3

2999 R3 3

Year	*Uses*	*Source*
1997	SULLIVAN Raymond S	NYNEX

W 33RD ST

30 W 33RD ST

Year	*Uses*	*Source*
1997	OSEI Christian	NYNEX

33 W 33RD ST

Year	*Uses*	*Source*
1949	Marett Fredk A b	New York Telephone Company

W 34TH ST

21 W 34TH ST

Year	*Uses*	*Source*
1973	HOWARD JOHNSONS	New York Telephone
	Manhatn	New York Telephone

FINDINGS

W 34TH St

21 W 34TH St

Year	Uses	Source
1970	HOWARD	New York Telephone
	Manhatn	New York Telephone
1965	JOHNSONS HOWARD Manhatn Restrnts	New York Telephone

W 34TH ST

25 W 34TH ST

Year	Uses	Source
1973	Manhatn Offices	New York Telephone
	HOSEHOLD FINANCE CORP	New York Telephone

W 34TH St

25 W 34TH St

Year	Uses	Source
1970	HOUSEHOLD FINANCE CORP	New York Telephone
	Manhatn Offices	New York Telephone

45 W 34TH St

Year	Uses	Source
1970	SEA BOARD FINANCE CO INC	New York Telephone
	Office Temporaries Inc	New York Telephone
	Manhatn Offices	New York Telephone
1965	SEABOARD FINANCE CO INC Manhatn Offices	New York Telephone

W 35TH St

101 W 35TH St

Year	Uses	Source
1970	Rosenblatt Morris	New York Telephone
1965	Rosenblatt Morris	New York Telephone

45 W 35TH St

Year	Uses	Source
1965	Oppenheimer D Robt Jr	New York Telephone

FINDINGS

W 35TH ST

71 W 35TH ST

Year	*Uses*	*Source*
1949	Manhatn Offices	New York Telephone Company
	GENL PUBLIC LOAN CORP	New York Telephone Company

FINDINGS

TARGET PROPERTY: ADDRESS NOT IDENTIFIED IN RESEARCH SOURCE

The following Target Property addresses were researched for this report, and the addresses were not identified in the research source.

Address Researched	Address Not Identified in Research Source
912 Third Ave	2005, 2000, 1997, 1992, 1985, 1980, 1976, 1973, 1970, 1965, 1960, 1949, 1945, 1940, 1934, 1928

ADJOINING PROPERTY: ADDRESSES NOT IDENTIFIED IN RESEARCH SOURCE

The following Adjoining Property addresses were researched for this report, and the addresses were not identified in research source.

Address Researched	Address Not Identified in Research Source
33 35TH	2005, 2000, 1997, 1992, 1985, 1980, 1976, 1973, 1970, 1965, 1960, 1949, 1945, 1940, 1928
1 E 34TH ST	2000, 1997, 1992, 1985, 1980, 1976, 1973, 1970, 1965, 1960, 1949, 1945, 1940, 1934, 1928
10 34TH AVE	2005, 2000, 1997, 1992, 1985, 1980, 1976, 1973, 1970, 1960, 1945, 1940, 1934, 1928
101 32ND ST	2005, 2000, 1992, 1985, 1980, 1976, 1973, 1970, 1965, 1960, 1949, 1945, 1940, 1934, 1928
101 34TH ST	2005, 2000, 1992, 1985, 1980, 1976, 1973, 1970, 1965, 1960, 1949, 1945, 1940, 1934, 1928
101 E 34TH ST	2005, 2000, 1997, 1992, 1985, 1980, 1976, 1970, 1965, 1960, 1949, 1945, 1940, 1934, 1928
101 W 35TH St	2005, 2000, 1997, 1992, 1985, 1980, 1976, 1973, 1960, 1949, 1945, 1940, 1934, 1928
103 33RD	2005, 2000, 1997, 1992, 1985, 1980, 1973, 1970, 1965, 1960, 1949, 1945, 1940, 1934, 1928
104 34TH AVE	2005, 2000, 1997, 1992, 1985, 1980, 1976, 1973, 1970, 1965, 1960, 1949, 1945, 1940, 1934
105 33RD AVE	2005, 2000, 1992, 1985, 1980, 1976, 1973, 1970, 1965, 1960, 1949, 1945, 1940, 1934, 1928
105 34TH	2005, 2000, 1997, 1992, 1985, 1980, 1976, 1973, 1970, 1965, 1960, 1949, 1945, 1940, 1928
106 36TH	2005, 2000, 1997, 1992, 1985, 1980, 1976, 1973, 1970, 1965, 1960, 1949, 1945, 1940, 1928
107 E 36TH ST	2000, 1997, 1992, 1985, 1980, 1976, 1973, 1970, 1965, 1960, 1949, 1945, 1940, 1934, 1928
108 32ND	2005, 2000, 1997, 1992, 1985, 1980, 1976, 1973, 1970, 1965, 1960, 1949, 1945, 1940, 1934
108 33RD	2005, 2000, 1997, 1992, 1985, 1980, 1976, 1973, 1970, 1965, 1960, 1949, 1945, 1934, 1928
109 E 34TH ST	2005, 2000, 1997, 1992, 1985, 1980, 1976, 1970, 1965, 1960, 1949, 1945, 1940, 1934, 1928

FINDINGS

Address Researched	Address Not Identified in Research Source
111 32ND	2005, 2000, 1997, 1992, 1980, 1976, 1973, 1970, 1965, 1960, 1949, 1945, 1940, 1928
111 32ND ST	2000, 1997, 1992, 1985, 1980, 1976, 1973, 1970, 1965, 1960, 1949, 1945, 1940, 1934, 1928
111 33RD	2005, 2000, 1997, 1992, 1985, 1980, 1976, 1973, 1970, 1965, 1949, 1945, 1940, 1934, 1928
111 36TH ST	2005, 2000, 1997, 1992, 1985, 1980, 1976, 1970, 1965, 1960, 1949, 1945, 1940, 1934, 1928
112 32ND	2005, 2000, 1997, 1992, 1980, 1973, 1970, 1965, 1960
112 32ND ST	1997, 1992, 1985, 1980, 1976, 1970, 1965, 1960, 1949, 1945, 1940, 1934, 1928
112 36TH	2005, 2000, 1997, 1992, 1985, 1980, 1976, 1973, 1970, 1965, 1960, 1949, 1945, 1940, 1928
113 32ND	2005, 2000, 1997, 1992, 1985, 1980, 1976, 1973, 1970, 1965, 1960, 1949, 1945, 1940, 1928
113 36TH ST	2005, 2000, 1997, 1992, 1985, 1980, 1976, 1973, 1970, 1965, 1960, 1945, 1940, 1934, 1928
114 32ND	2005, 2000, 1997, 1992, 1985, 1980, 1976, 1973, 1970, 1965, 1949, 1945, 1940, 1928
114 32ND ST	1992, 1985, 1980, 1976, 1973, 1970, 1965, 1960, 1945, 1940, 1934, 1928
114 36TH	2005, 2000, 1997, 1992, 1985, 1980, 1976, 1973, 1970, 1965, 1960, 1949, 1945, 1940, 1928
114 E 34TH ST	2005, 2000, 1997, 1992, 1985, 1980, 1976, 1973, 1970, 1965, 1960, 1945, 1940, 1934, 1928
114-35TH 168TH	2005, 2000, 1997, 1992, 1985, 1980, 1976, 1973, 1970, 1965, 1960, 1949, 1945, 1940, 1934
1145 35TH ST	2000, 1997, 1992, 1985, 1980, 1976, 1973, 1970, 1965, 1960, 1949, 1945, 1940, 1934, 1928
115 32ND	2005, 2000, 1997, 1992, 1973, 1970, 1965, 1949, 1945, 1940, 1928
115 32ND ST	2005, 2000, 1997, 1992, 1985, 1980, 1976, 1970, 1965, 1960, 1949, 1945, 1940, 1934, 1928
116 33RD	2005, 2000, 1997, 1992, 1985, 1980, 1976, 1973, 1970, 1965, 1960, 1949, 1945, 1940, 1928
117 32ND	2005, 2000, 1997, 1992, 1980, 1973, 1970, 1965, 1949, 1945, 1940
117 32ND ST	2005, 2000, 1992, 1985, 1980, 1976, 1970, 1965, 1960, 1945, 1940, 1934, 1928
117 33RD ST	2005, 2000, 1997, 1992, 1985, 1980, 1976, 1973, 1970, 1965, 1960, 1945, 1940, 1934, 1928
118 32ND	2005, 2000, 1997, 1985, 1980, 1973, 1970, 1965, 1949, 1945, 1940
118 32ND ST	2000, 1997, 1992, 1985, 1980, 1976, 1970, 1965, 1960, 1945, 1940, 1934, 1928
118 33RD	2005, 2000, 1997, 1992, 1985, 1980, 1976, 1973, 1970, 1965, 1960, 1949, 1945, 1940
118 36TH	2005, 2000, 1997, 1992, 1985, 1980, 1976, 1973, 1970, 1965, 1960, 1949, 1945, 1940, 1928
119 33RD	2005, 2000, 1997, 1980, 1973, 1970, 1965, 1940

FINDINGS

Address Researched	Address Not Identified in Research Source
119 33RD ST	2000, 1997, 1992, 1985, 1980, 1976, 1970, 1965, 1960, 1949, 1945, 1940, 1934, 1928
119 33RD St	2005, 2000, 1997, 1992, 1985, 1980, 1976, 1973, 1970, 1960, 1949, 1945, 1940, 1934, 1928
119 33RD st	2005, 2000, 1997, 1992, 1985, 1980, 1976, 1973, 1965, 1960, 1949, 1945, 1940, 1934, 1928
12 34TH AVE	2005, 2000, 1997, 1992, 1985, 1980, 1976, 1973, 1960, 1949, 1945, 1940, 1934, 1928
12 E 34TH ST	2005, 2000, 1992, 1985, 1980, 1976, 1973, 1970, 1965, 1960, 1949, 1945, 1940, 1934, 1928
120 33RD	2005, 2000, 1997, 1992, 1985, 1980, 1976, 1973, 1970, 1965, 1960, 1949, 1945, 1940, 1928
120 36TH ST	2005, 2000, 1997, 1992, 1985, 1980, 1976, 1973, 1970, 1965, 1960, 1949, 1945, 1934, 1928
121 33RD	2005, 2000, 1997, 1973, 1970, 1965, 1949, 1945, 1940, 1934
121 33RD ST	1997, 1992, 1985, 1980, 1976, 1970, 1965, 1960, 1945, 1940, 1934, 1928
121 E 36TH ST	2005, 2000, 1992, 1985, 1980, 1976, 1973, 1970, 1965, 1960, 1949, 1945, 1940, 1934, 1928
122 33RD	2005, 2000, 1997, 1973, 1970, 1965, 1949, 1945, 1940, 1928
122 33RD ST	1992, 1985, 1980, 1976, 1970, 1965, 1960, 1945, 1940, 1934, 1928
122 35TH	2005, 2000, 1997, 1992, 1985, 1980, 1976, 1973, 1970, 1965, 1960, 1949, 1945, 1940, 1928
122 36TH	2005, 2000, 1997, 1992, 1985, 1980, 1976, 1973, 1970, 1965, 1960, 1949, 1945, 1940, 1928
123 33RD	2005, 2000, 1997, 1992, 1980, 1973, 1970, 1965, 1949, 1945, 1940, 1934, 1928
123 33RD ST	1997, 1992, 1985, 1980, 1976, 1970, 1965, 1960, 1949, 1945, 1940, 1934, 1928
123 35TH	2005, 2000, 1997, 1992, 1985, 1980, 1976, 1973, 1970, 1965, 1960, 1949, 1945, 1940, 1928
123A 33RD	2005, 2000, 1997, 1992, 1985, 1980, 1976, 1973, 1970, 1965, 1960, 1949, 1945, 1940, 1928
124 33RD	2005, 2000, 1997, 1980, 1973, 1970, 1965, 1949, 1945, 1928
124 33RD ST	1992, 1985, 1980, 1976, 1970, 1965, 1960, 1945, 1940, 1934, 1928
125 E 36TH ST	2005, 2000, 1997, 1992, 1985, 1980, 1976, 1970, 1965, 1960, 1949, 1945, 1940, 1934, 1928
126 35TH	2005, 2000, 1997, 1992, 1985, 1980, 1973, 1970, 1965, 1949, 1945, 1940, 1928
126 35TH ST	2005, 2000, 1997, 1992, 1985, 1980, 1976, 1973, 1970, 1965, 1960, 1940, 1934, 1928
127 34TH	2005, 2000, 1997, 1992, 1985, 1980, 1976, 1973, 1970, 1965, 1960, 1949, 1945, 1940, 1928
128 35TH	2005, 2000, 1997, 1992, 1985, 1980, 1976, 1973, 1970, 1965, 1949, 1945, 1940, 1928
128 35TH ST	2005, 2000, 1997, 1992, 1985, 1980, 1976, 1973, 1970, 1965, 1960, 1945, 1940, 1934, 1928
129 34TH	2005, 2000, 1997, 1973, 1970, 1965, 1949, 1945, 1940

FINDINGS

Address Researched	Address Not Identified in Research Source
129 34TH ST	1992, 1985, 1980, 1976, 1970, 1965, 1960, 1949, 1934, 1928
13 34TH AVE	2005, 2000, 1992, 1985, 1980, 1976, 1973, 1965, 1949, 1945, 1940, 1934, 1928
130 35TH	2005, 2000, 1997, 1992, 1985, 1980, 1973, 1970, 1965, 1949, 1945, 1940, 1928
130 35TH ST	2005, 2000, 1997, 1992, 1985, 1980, 1976, 1970, 1965, 1960, 1945, 1934, 1928
131 36TH	2005, 2000, 1997, 1992, 1985, 1980, 1976, 1973, 1970, 1965, 1960, 1949, 1945, 1940
132 35TH	2005, 2000, 1997, 1992, 1985, 1980, 1973, 1970, 1965, 1949, 1945, 1940, 1928
132 35TH ST	2005, 2000, 1997, 1992, 1985, 1980, 1976, 1970, 1965, 1960, 1945, 1940, 1934, 1928
132 E 36TH St	2005, 2000, 1997, 1992, 1985, 1980, 1976, 1973, 1970, 1960, 1949, 1945, 1940, 1934, 1928
133 35TH	2005, 2000, 1997, 1992, 1985, 1980, 1976, 1973, 1970, 1965, 1960, 1949, 1945, 1940, 1934
133 35TH AVE	2005, 2000, 1997, 1992, 1985, 1980, 1976, 1965, 1960, 1949, 1945, 1940, 1934, 1928
134 35TH	2005, 2000, 1997, 1992, 1985, 1980, 1976, 1973, 1970, 1965, 1949, 1945, 1940, 1928
134 35TH AVE	2005, 2000, 1992, 1985, 1980, 1976, 1973, 1970, 1965, 1960, 1949, 1945, 1940, 1934, 1928
134 35TH ST	2005, 2000, 1997, 1992, 1985, 1980, 1976, 1970, 1965, 1960, 1940, 1934, 1928
134 36TH RD	2005, 2000, 1997, 1992, 1985, 1980, 1976, 1973, 1970, 1965, 1949, 1945, 1940, 1934, 1928
136 35TH	2005, 2000, 1997, 1992, 1973, 1970, 1965, 1949, 1945, 1940, 1928
136 35TH ST	2005, 2000, 1997, 1992, 1985, 1980, 1976, 1970, 1965, 1960, 1949, 1945, 1940, 1934, 1928
137 36TH	2005, 2000, 1997, 1992, 1985, 1980, 1976, 1973, 1970, 1965, 1960, 1949, 1945, 1940, 1928
137 E 36TH ST	2005, 2000, 1997, 1992, 1985, 1980, 1976, 1970, 1965, 1960, 1949, 1945, 1940, 1934, 1928
138 36TH	2005, 2000, 1997, 1992, 1985, 1980, 1976, 1973, 1970, 1965, 1960, 1949, 1945, 1940, 1928
140 36TH	2005, 2000, 1997, 1992, 1985, 1980, 1976, 1973, 1970, 1965, 1960, 1949, 1945, 1940, 1928
143 36TH	2005, 2000, 1997, 1992, 1985, 1980, 1976, 1973, 1970, 1965, 1960, 1949, 1945, 1940, 1928
143 36TH ST	2005, 2000, 1997, 1992, 1985, 1980, 1976, 1970, 1965, 1960, 1949, 1945, 1940, 1934, 1928
153 36TH	2005, 2000, 1997, 1992, 1985, 1980, 1976, 1973, 1970, 1965, 1960, 1949, 1945, 1940, 1928
155 36TH	2005, 2000, 1997, 1992, 1985, 1980, 1976, 1973, 1970, 1965, 1960, 1949, 1945, 1940, 1928
156 36TH AVE	2005, 2000, 1997, 1992, 1985, 1980, 1976, 1973, 1970, 1965, 1960, 1949, 1945, 1940, 1928
156 E 36TH St	2005, 2000, 1997, 1992, 1985, 1980, 1976, 1973, 1965, 1960, 1949, 1945, 1940, 1934, 1928

FINDINGS

Address Researched	Address Not Identified in Research Source
157 36TH ST	2005, 1997, 1992, 1985, 1980, 1976, 1973, 1970, 1965, 1960, 1949, 1945, 1940, 1934, 1928
157 E 36TH St	2005, 2000, 1997, 1992, 1985, 1980, 1976, 1970, 1965, 1960, 1949, 1945, 1940, 1934, 1928
157 E 36TH ST	2000, 1997, 1992, 1985, 1980, 1976, 1973, 1970, 1965, 1960, 1949, 1945, 1940, 1934, 1928
158 E 36TH ST	2005, 2000, 1992, 1985, 1980, 1976, 1973, 1970, 1965, 1960, 1949, 1945, 1940, 1934, 1928
16 34TH	2005, 2000, 1997, 1992, 1985, 1980, 1976, 1973, 1970, 1965, 1960, 1949, 1945, 1940, 1928
16 34TH ST	2005, 2000, 1997, 1992, 1985, 1980, 1976, 1970, 1965, 1960, 1949, 1945, 1940, 1934, 1928
167 35TH	2005, 2000, 1997, 1992, 1985, 1980, 1976, 1973, 1970, 1965, 1949, 1945, 1940, 1928
168 35TH	2005, 2000, 1997, 1992, 1980, 1973, 1970, 1965, 1949, 1945, 1940
168 35TH ST	1992, 1985, 1980, 1976, 1970, 1965, 1960, 1940, 1934, 1928
17 34TH ST	2005, 2000, 1992, 1985, 1980, 1976, 1973, 1970, 1965, 1960, 1949, 1945, 1940, 1934, 1928
170 35TH	2005, 2000, 1997, 1980, 1973, 1970, 1965, 1949, 1945, 1940, 1934, 1928
170 35TH ST	2005, 1992, 1985, 1980, 1976, 1970, 1965, 1960, 1949, 1945, 1940, 1934, 1928
171 36TH	2005, 2000, 1997, 1992, 1985, 1980, 1976, 1973, 1970, 1965, 1960, 1949, 1945, 1940, 1928
172 35TH	2005, 2000, 1997, 1992, 1985, 1980, 1976, 1973, 1970, 1965, 1960, 1949, 1945, 1940, 1928
18 33RD	2005, 2000, 1997, 1992, 1985, 1980, 1976, 1973, 1970, 1965, 1934
186 E 36TH ST	2005, 2000, 1997, 1992, 1985, 1980, 1976, 1973, 1970, 1965, 1960, 1945, 1940, 1934, 1928
187 E 36TH ST	2005, 2000, 1992, 1985, 1980, 1976, 1973, 1970, 1965, 1960, 1949, 1945, 1940, 1934, 1928
192 E 36TH ST	2005, 2000, 1992, 1985, 1980, 1976, 1973, 1970, 1965, 1960, 1949, 1945, 1940, 1934, 1928
196 E 36TH St	2005, 2000, 1997, 1992, 1985, 1980, 1976, 1973, 1965, 1960, 1949, 1945, 1940, 1934, 1928
199 36TH	2005, 2000, 1997, 1992, 1985, 1980, 1976, 1973, 1970, 1965, 1960, 1949, 1945, 1940, 1928
20 33RD ST	2005, 2000, 1997, 1992, 1985, 1980, 1976, 1970, 1965, 1960, 1949, 1945, 1940, 1934, 1928
201 36TH	2005, 2000, 1997, 1992, 1985, 1980, 1976, 1973, 1970, 1965, 1960, 1949, 1945, 1940, 1934
204 36TH	2005, 2000, 1997, 1992, 1985, 1980, 1976, 1973, 1970, 1965, 1960, 1949, 1945, 1940, 1928
206 E 36TH St	2005, 2000, 1997, 1992, 1985, 1980, 1976, 1973, 1970, 1960, 1949, 1945, 1940, 1934, 1928
21 33RD	2005, 2000, 1997, 1985, 1980, 1973, 1970, 1965, 1934
21 33RD ST	1992, 1985, 1980, 1976, 1970, 1965, 1960, 1949, 1945, 1940, 1934, 1928

FINDINGS

Address Researched	Address Not Identified in Research Source
21 34TH AVE	2005, 2000, 1997, 1992, 1985, 1980, 1976, 1973, 1970, 1965, 1949, 1945, 1940, 1934, 1928
21 W 34TH ST	2005, 2000, 1997, 1992, 1985, 1980, 1976, 1970, 1965, 1960, 1949, 1945, 1940, 1934, 1928
21 W 34TH St	2005, 2000, 1997, 1992, 1985, 1980, 1976, 1973, 1960, 1949, 1945, 1940, 1934, 1928
210 36TH ST	2005, 2000, 1997, 1992, 1985, 1980, 1976, 1973, 1970, 1965, 1960, 1949, 1945, 1934, 1928
212 36TH AVE	2005, 2000, 1992, 1985, 1980, 1976, 1973, 1970, 1965, 1960, 1949, 1945, 1940, 1934, 1928
214 36TH AVE	2005, 2000, 1997, 1992, 1985, 1980, 1976, 1970, 1965, 1960, 1949, 1945, 1940, 1934, 1928
216 36TH	2005, 2000, 1997, 1992, 1980, 1976, 1973, 1970, 1965, 1960, 1949, 1945, 1940, 1934, 1928
216 E 36TH ST	2005, 2000, 1997, 1992, 1985, 1980, 1976, 1973, 1970, 1965, 1960, 1945, 1940, 1934, 1928
219 36TH	2005, 2000, 1997, 1980, 1973, 1970, 1965, 1949, 1945, 1940
219 36TH ST	1992, 1985, 1980, 1976, 1970, 1934, 1928
220 36TH	2005, 2000, 1997, 1985, 1980, 1976, 1973, 1970, 1965, 1949, 1945, 1940
220 36TH ST	1992, 1985, 1980, 1976, 1973, 1970, 1965, 1960, 1949, 1945, 1934, 1928
220 37TH	2005, 2000, 1997, 1992, 1985, 1980, 1976, 1973, 1970, 1965, 1960, 1949, 1945, 1940, 1934
226 37TH	2005, 2000, 1997, 1992, 1985, 1980, 1976, 1973, 1970, 1965, 1960, 1949, 1945, 1940, 1928
227 E 36TH ST	2005, 2000, 1997, 1992, 1985, 1980, 1976, 1970, 1965, 1960, 1949, 1945, 1940, 1934, 1928
228 37TH ST	2005, 2000, 1992, 1985, 1980, 1976, 1973, 1970, 1965, 1960, 1949, 1945, 1940, 1934, 1928
230 36TH	2005, 2000, 1997, 1992, 1985, 1980, 1976, 1973, 1970, 1965, 1960, 1949, 1945, 1940, 1934
233 36TH	2005, 2000, 1997, 1992, 1985, 1980, 1976, 1973, 1970, 1965, 1960, 1949, 1945, 1940, 1928
233 37TH	2005, 2000, 1997, 1980, 1973, 1970, 1965, 1960, 1949, 1945, 1940
233 37TH ST	1992, 1985, 1980, 1976, 1970, 1965, 1960, 1945, 1940, 1934, 1928
234 36TH	2005, 2000, 1997, 1992, 1985, 1980, 1976, 1973, 1970, 1965, 1960, 1949, 1945, 1940, 1928
235 37TH	2005, 2000, 1997, 1992, 1985, 1980, 1976, 1973, 1970, 1965, 1960, 1949, 1945, 1940, 1928
237 37TH	2005, 2000, 1997, 1980, 1973, 1970, 1965, 1949, 1945, 1940, 1934
237 37TH ST	2000, 1992, 1985, 1980, 1976, 1970, 1965, 1960, 1945, 1940, 1934, 1928
238 37TH	2005, 2000, 1997, 1992, 1985, 1980, 1976, 1973, 1970, 1965, 1960, 1949, 1945, 1940, 1934
241 37TH	2005, 2000, 1997, 1985, 1980, 1976, 1973, 1970, 1965, 1960, 1949, 1945, 1940

FINDINGS

Address Researched	Address Not Identified in Research Source
241 37TH	2005, 2000, 1997, 1992, 1985, 1980, 1976, 1973, 1970, 1965, 1960, 1949, 1945, 1940, 1934
241 37TH ST	1992, 1985, 1980, 1976, 1973, 1970, 1965, 1960, 1949, 1945, 1934, 1928
243 37TH	2005, 2000, 1997, 1992, 1985, 1980, 1976, 1973, 1970, 1965, 1960, 1949, 1945, 1940, 1928
245 36TH	2005, 2000, 1997, 1992, 1973, 1970, 1965, 1960, 1949, 1945, 1940, 1934, 1928
245 36TH ST	2005, 2000, 1997, 1992, 1985, 1980, 1976, 1970, 1965, 1960, 1949, 1945, 1940, 1934, 1928
248 36TH ST	2005, 2000, 1992, 1985, 1980, 1976, 1973, 1970, 1965, 1960, 1949, 1945, 1940, 1934, 1928
249 37TH	2005, 2000, 1997, 1992, 1985, 1980, 1973, 1970, 1965, 1960, 1949, 1945, 1940
25 34TH AVE	2005, 2000, 1997, 1992, 1985, 1980, 1976, 1973, 1970, 1960, 1949, 1945, 1940, 1934, 1928
25 W 34TH ST	2005, 2000, 1997, 1992, 1985, 1980, 1976, 1970, 1965, 1960, 1949, 1945, 1940, 1934, 1928
25 W 34TH St	2005, 2000, 1997, 1992, 1985, 1980, 1976, 1973, 1965, 1960, 1949, 1945, 1940, 1934, 1928
251 36TH	2005, 2000, 1997, 1992, 1985, 1980, 1976, 1973, 1970, 1965, 1960, 1949, 1945, 1940, 1934
251 36TH ST	2005, 2000, 1997, 1992, 1985, 1980, 1976, 1973, 1970, 1965, 1960, 1945, 1940, 1934, 1928
253 36TH	2005, 2000, 1997, 1973, 1970, 1965, 1949, 1945
253 36TH ST	1992, 1985, 1980, 1976, 1934, 1928
253 36TH st	2005, 2000, 1997, 1992, 1985, 1980, 1976, 1973, 1965, 1960, 1949, 1945, 1940, 1934, 1928
254 36TH	2005, 2000, 1997, 1973, 1970, 1965, 1949, 1945
254 36TH ST	1992, 1985, 1980, 1976, 1970, 1965, 1960, 1934, 1928
254 37TH ST	2005, 2000, 1992, 1985, 1980, 1976, 1973, 1970, 1965, 1960, 1949, 1945, 1940, 1934, 1928
254 E 36TH ST	2000, 1997, 1992, 1985, 1980, 1976, 1973, 1970, 1965, 1960, 1949, 1945, 1940, 1934, 1928
256 37TH ST	2005, 2000, 1997, 1992, 1985, 1980, 1976, 1973, 1970, 1965, 1960, 1945, 1940, 1934, 1928
258 36TH	2005, 2000, 1997, 1992, 1985, 1980, 1976, 1973, 1970, 1965, 1960, 1949, 1945, 1940, 1928
259 36TH ST	2005, 2000, 1997, 1992, 1985, 1980, 1976, 1973, 1970, 1965, 1960, 1949, 1945, 1934, 1928
26 33	2005, 2000, 1992, 1985, 1980, 1976, 1973, 1970, 1965, 1960, 1949, 1945, 1940, 1934, 1928
260 37TH	2005, 2000, 1997, 1992, 1985, 1980, 1976, 1973, 1970, 1965, 1960, 1949, 1945, 1940, 1928
261 E 36TH ST	2005, 2000, 1992, 1985, 1980, 1976, 1973, 1970, 1965, 1960, 1949, 1945, 1940, 1934, 1928
264 36TH ST	2005, 2000, 1992, 1985, 1980, 1976, 1973, 1970, 1965, 1960, 1949, 1945, 1940, 1934, 1928

FINDINGS

Address Researched	Address Not Identified in Research Source
264-6 3RD AVE	2005, 2000, 1997, 1992, 1985, 1980, 1976, 1973, 1970, 1965, 1960, 1949, 1945, 1940, 1928
266 37TH	2005, 2000, 1997, 1992, 1985, 1980, 1976, 1973, 1970, 1965, 1960, 1949, 1945, 1940, 1928
267 37TH ST	2005, 2000, 1997, 1992, 1985, 1980, 1976, 1973, 1970, 1965, 1960, 1949, 1940, 1934, 1928
269 34TH ST	2000, 1997, 1992, 1985, 1980, 1976, 1973, 1970, 1965, 1960, 1949, 1945, 1940, 1934, 1928
27-02 23RD AVE	2005, 2000, 1997, 1992, 1985, 1980, 1976, 1973, 1970, 1965, 1960, 1949, 1945, 1940, 1934
27-12 23RD AVE	2005, 2000, 1997, 1980, 1973, 1970, 1965, 1960, 1949, 1945, 1940, 1934, 1928
27-15 3RD AVE	2005, 2000, 1997, 1992, 1985, 1980, 1976, 1973, 1970, 1965, 1960, 1949, 1945, 1940, 1934
27-17 23RD AVE	2005, 2000, 1997, 1992, 1985, 1980, 1976, 1973, 1970, 1965, 1960, 1949, 1945, 1940, 1934
27-22 3RD	2005, 2000, 1997, 1992, 1985, 1980, 1976, 1973, 1970, 1965, 1960, 1949, 1945, 1940, 1934
271 36TH	2005, 2000, 1997, 1992, 1980, 1973, 1970, 1965, 1960, 1949, 1945, 1940, 1934, 1928
271 36TH ST	2005, 2000, 1997, 1992, 1985, 1980, 1976, 1970, 1965, 1960, 1949, 1945, 1940, 1934, 1928
2719 M 3	2005, 2000, 1992, 1985, 1980, 1976, 1973, 1970, 1965, 1960, 1949, 1945, 1940, 1934, 1928
2737 3RD AVE	2005, 2000, 1997, 1992, 1985, 1980, 1976, 1973, 1970, 1965, 1949, 1945, 1940, 1934, 1928
274 36TH	2005, 2000, 1997, 1992, 1985, 1980, 1976, 1973, 1970, 1965, 1949, 1945, 1940, 1934, 1928
274 36TH ST	2005, 2000, 1997, 1992, 1985, 1980, 1976, 1970, 1965, 1960, 1940, 1934, 1928
275 36TH	2005, 2000, 1997, 1992, 1985, 1980, 1976, 1973, 1970, 1965, 1960, 1949, 1945, 1940, 1934
276 36TH	2005, 2000, 1997, 1992, 1985, 1980, 1976, 1973, 1970, 1965, 1949, 1945, 1940, 1934, 1928
277 36TH	2005, 2000, 1997, 1992, 1985, 1980, 1976, 1973, 1970, 1965, 1960, 1949, 1945, 1940
28 E 34TH St	2005, 2000, 1997, 1992, 1985, 1980, 1976, 1973, 1970, 1960, 1949, 1945, 1940, 1934, 1928
28-03 23RD AVE	2005, 2000, 1997, 1992, 1985, 1980, 1976, 1973, 1970, 1965, 1960, 1949, 1945, 1940, 1934
28-05 23RD AVE	2005, 2000, 1997, 1992, 1985, 1980, 1976, 1973, 1970, 1965, 1960, 1949, 1945, 1940, 1934
28-05 33RD AVE	2005, 2000, 1997, 1992, 1985, 1980, 1976, 1973, 1970, 1965, 1960, 1949, 1945, 1940, 1934
28-07 23RD AVE	2005, 2000, 1997, 1992, 1985, 1980, 1976, 1973, 1970, 1965, 1960, 1949, 1945, 1940, 1934
28-08 23RD AVE	2005, 2000, 1997, 1992, 1985, 1980, 1976, 1973, 1970, 1965, 1960, 1949, 1945, 1940, 1934
28-09 23RD AVE	2005, 2000, 1997, 1992, 1985, 1980, 1976, 1973, 1970, 1965, 1960, 1949, 1945, 1940, 1934

FINDINGS

Address Researched	Address Not Identified in Research Source
28-10 23RD AVE	2005, 2000, 1997, 1992, 1985, 1980, 1976, 1973, 1970, 1965, 1960, 1949, 1945, 1940, 1934
28-10 33RD AVE	2005, 2000, 1997, 1992, 1985, 1980, 1976, 1973, 1970, 1965, 1960, 1949, 1945, 1940, 1934
28-11 23RD AVE	2005, 2000, 1997, 1992, 1985, 1980, 1976, 1973, 1970, 1965, 1960, 1949, 1945, 1940, 1934
28-17 23RD AVE	2005, 2000, 1997, 1992, 1985, 1980, 1976, 1973, 1970, 1965, 1960, 1949, 1945, 1940, 1934
28-19 23RD AVE	2005, 2000, 1997, 1992, 1985, 1980, 1976, 1973, 1970, 1965, 1960, 1949, 1945, 1940, 1934
28-31 23RD AVE	2005, 2000, 1997, 1992, 1985, 1980, 1976, 1973, 1970, 1965, 1960, 1949, 1945, 1940, 1934
28-51 3RD ST	2005, 2000, 1997, 1992, 1985, 1980, 1976, 1973, 1970, 1965, 1960, 1949, 1945, 1940, 1934
2821 3RD AVE	2005, 2000, 1997, 1992, 1985, 1980, 1976, 1973, 1970, 1965, 1960, 1949, 1945, 1934, 1928
2876B 3RD	2005, 2000, 1997, 1992, 1985, 1980, 1976, 1973, 1970, 1965, 1960, 1949, 1945, 1940, 1928
29-03 23RD AVE	2005, 2000, 1997, 1992, 1985, 1980, 1976, 1973, 1970, 1965, 1960, 1949, 1945, 1940, 1934
29-21 23RD AVE	2005, 2000, 1997, 1992, 1985, 1980, 1976, 1973, 1970, 1965, 1960, 1949, 1945, 1940, 1934
29-25 23RD AVE	2005, 2000, 1997, 1992, 1985, 1980, 1976, 1973, 1970, 1965, 1960, 1949, 1945, 1940, 1934
29-29 23RD AVE	2005, 2000, 1997, 1992, 1985, 1980, 1976, 1973, 1970, 1965, 1960, 1949, 1945, 1940, 1934
2918 3RD AVE	2005, 2000, 1997, 1992, 1985, 1980, 1965, 1960, 1949, 1945, 1940, 1934, 1928
292 34TH ST	2000, 1997, 1992, 1985, 1980, 1976, 1973, 1970, 1965, 1960, 1949, 1945, 1940, 1934, 1928
2936 3RD AVE	2005, 2000, 1997, 1992, 1985, 1980, 1976, 1973, 1970, 1965, 1949, 1945, 1940, 1934, 1928
2939 3RD AVE	2005, 2000, 1997, 1992, 1985, 1980, 1976, 1973, 1970, 1965, 1945, 1940, 1934, 1928
2944 3RD	2005, 2000, 1997, 1992, 1985, 1980, 1976, 1973, 1970, 1965, 1960, 1949, 1945, 1940, 1928
2973 3RD AVE	2005, 2000, 1992, 1985, 1980, 1976, 1973, 1970, 1965, 1960, 1949, 1945, 1940, 1934, 1928
2999 R3 3	2005, 2000, 1992, 1985, 1980, 1976, 1973, 1970, 1965, 1960, 1949, 1945, 1940, 1934, 1928
3 34 PLAZA	2005, 2000, 1997, 1992, 1985, 1980, 1973, 1970, 1965, 1960, 1949, 1945, 1940, 1934, 1928
30 34TH	2005, 2000, 1997, 1992, 1985, 1980, 1976, 1973, 1970, 1965, 1960, 1949, 1945, 1940, 1934
30 35TH AVE	2005, 2000, 1997, 1992, 1985, 1980, 1976, 1973, 1970, 1949, 1945, 1940, 1934, 1928
30 W 33RD ST	2005, 2000, 1992, 1985, 1980, 1976, 1973, 1970, 1965, 1960, 1949, 1945, 1940, 1934, 1928

FINDINGS

Address Researched	Address Not Identified in Research Source
30-06 3RD	2005, 2000, 1997, 1992, 1985, 1980, 1976, 1973, 1970, 1965, 1960, 1949, 1945, 1940, 1934
30-07 23RD AVE	2005, 2000, 1997, 1992, 1985, 1980, 1976, 1973, 1970, 1965, 1960, 1949, 1945, 1940, 1934
30-71 3RD ST	2005, 2000, 1997, 1992, 1985, 1980, 1976, 1973, 1970, 1965, 1960, 1949, 1945, 1940, 1934
3002 3RD AVE	2005, 2000, 1997, 1992, 1985, 1980, 1976, 1973, 1970, 1965, 1960, 1949, 1945, 1940, 1928
3003 3RD AVE	2005, 2000, 1997, 1992, 1985, 1980, 1976, 1973, 1970, 1965, 1960, 1945, 1940, 1934, 1928
3011 3RD AVE	2005, 2000, 1997, 1992, 1985, 1980, 1976, 1973, 1970, 1965, 1960, 1949, 1945, 1940, 1928
3021 3RD AVE	2005, 2000, 1997, 1992, 1985, 1980, 1976, 1973, 1970, 1965, 1960, 1949, 1945, 1940, 1928
3042 3RD AVE	2005, 2000, 1997, 1992, 1985, 1980, 1976, 1973, 1970, 1965, 1960, 1949, 1945, 1940, 1934
3061 3RD AVE	2005, 2000, 1997, 1992, 1985, 1980, 1976, 1973, 1970, 1965, 1960, 1945, 1940, 1934, 1928
3093 3RD AVE	2005, 2000, 1997, 1992, 1985, 1980, 1973, 1970, 1965, 1960, 1949, 1945, 1940, 1934, 1928
31 34TH	2005, 2000, 1997, 1992, 1985, 1980, 1976, 1973, 1970, 1965, 1960, 1949, 1945, 1940, 1934
31 34TH ST	2000, 1997, 1992, 1985, 1980, 1976, 1973, 1970, 1965, 1960, 1949, 1945, 1940, 1934, 1928
31 35TH	2005, 2000, 1997, 1992, 1985, 1980, 1976, 1973, 1970, 1965, 1960, 1949, 1945, 1940
31 35TH AVE	2005, 2000, 1992, 1985, 1980, 1976, 1973, 1970, 1965, 1960, 1949, 1945, 1940, 1934, 1928
31 E 33RD ST	2005, 2000, 1997, 1992, 1985, 1980, 1976, 1973, 1970, 1965, 1960, 1945, 1940, 1934, 1928
31-06 23RD AVE	2005, 2000, 1997, 1992, 1985, 1980, 1976, 1973, 1970, 1965, 1960, 1949, 1945, 1940, 1934
31-13 23RD AVE	2005, 2000, 1997, 1992, 1985, 1980, 1973, 1970, 1965, 1949, 1945, 1940, 1934, 1928
31-16 23RD AVE	2005, 2000, 1997, 1992, 1985, 1980, 1976, 1973, 1970, 1965, 1960, 1949, 1945, 1940, 1934
31-21 23RD AVE	2005, 2000, 1997, 1992, 1985, 1980, 1976, 1973, 1970, 1965, 1960, 1949, 1945, 1940, 1934
31-23 23RD AVE	2005, 2000, 1997, 1992, 1985, 1980, 1976, 1973, 1970, 1965, 1960, 1949, 1945, 1940, 1934
31-60 3RD AVE	2005, 2000, 1997, 1992, 1985, 1980, 1976, 1973, 1970, 1965, 1960, 1949, 1945, 1940, 1928
31-69 3RD	2005, 2000, 1997, 1992, 1985, 1980, 1976, 1973, 1970, 1965, 1960, 1949, 1945, 1940, 1934
3105 3RD ST	2005, 2000, 1992, 1985, 1980, 1976, 1973, 1970, 1965, 1960, 1949, 1945, 1940, 1934, 1928
3114 3RD AVE	2005, 2000, 1997, 1992, 1985, 1980, 1976, 1973, 1970, 1965, 1945, 1940, 1934, 1928

FINDINGS

Address Researched	Address Not Identified in Research Source
3118 3RD AVE	2005, 2000, 1992, 1985, 1980, 1976, 1973, 1970, 1965, 1960, 1949, 1945, 1940, 1934, 1928
3122 3RD	2005, 2000, 1997, 1992, 1985, 1980, 1973, 1970, 1965, 1960, 1949, 1945, 1940, 1934, 1928
3190 23RD AVE	2005, 2000, 1997, 1992, 1985, 1980, 1976, 1973, 1970, 1965, 1960, 1949, 1945, 1940, 1934
32 33RD	2005, 2000, 1997, 1973, 1970, 1965
32 33RD ST	1992, 1985, 1980, 1976, 1970, 1965, 1960, 1945, 1940, 1934, 1928
32 33RD St	2005, 2000, 1997, 1992, 1985, 1980, 1976, 1973, 1970, 1960, 1949, 1945, 1940, 1934, 1928
32 33RD st	2005, 2000, 1997, 1992, 1985, 1980, 1976, 1965, 1960, 1949, 1945, 1940, 1934, 1928
32 34TH St	2005, 2000, 1997, 1992, 1985, 1980, 1976, 1973, 1970, 1960, 1949, 1945, 1940, 1934, 1928
3200 3RD	2005, 2000, 1997, 1992, 1980, 1976, 1973, 1970, 1965, 1960, 1949, 1945, 1940, 1934, 1928
3218 23RD AVE	2005, 2000, 1997, 1992, 1985, 1980, 1976, 1973, 1970, 1965, 1960, 1949, 1945, 1940, 1928
33 34TH	2005, 2000, 1997, 1973, 1970, 1965, 1949, 1945, 1940
33 34TH ST	1992, 1985, 1980, 1976, 1970, 1965, 1960, 1934, 1928
33 35TH	2005, 2000, 1997, 1980, 1973, 1970, 1965, 1949, 1945
33 35TH ST	1992, 1985, 1980, 1976, 1970, 1965, 1934, 1928
33 W 33RD ST	2005, 2000, 1997, 1992, 1985, 1980, 1976, 1973, 1970, 1965, 1960, 1945, 1940, 1934, 1928
34 34TH	2005, 2000, 1997, 1980, 1973, 1970, 1965, 1949, 1945, 1940
34 34TH ST	1992, 1985, 1980, 1976, 1970, 1965, 1960, 1934, 1928
34 35TH	2005, 2000, 1997, 1973, 1970, 1965, 1949, 1945, 1940
34 35TH ST	1992, 1985, 1980, 1976, 1970, 1965, 1960, 1934, 1928
35 34TH	2005, 2000, 1997, 1992, 1985, 1980, 1976, 1973, 1970, 1965, 1949, 1945, 1940
35 34TH ST	2000, 1997, 1992, 1985, 1980, 1976, 1949, 1934, 1928
35 35TH AVE	2005, 2000, 1992, 1985, 1980, 1976, 1973, 1970, 1965, 1960, 1949, 1945, 1940, 1934
35 35TH PL	2005, 2000, 1997, 1992, 1985, 1980, 1973, 1970, 1965, 1960, 1949, 1945, 1940, 1934, 1928
35 35TH ST	2000, 1992, 1985, 1980, 1976, 1973, 1970, 1965, 1960, 1949, 1945, 1940, 1934, 1928
35 E 33RD ST	2005, 2000, 1997, 1992, 1985, 1980, 1976, 1973, 1970, 1965, 1960, 1945, 1940, 1934, 1928
36 34TH ST	2000, 1992, 1985, 1980, 1976, 1973, 1970, 1965, 1960, 1949, 1940, 1934, 1928
36 35TH AVE	2005, 2000, 1992, 1985, 1980, 1976, 1973, 1970, 1965, 1960, 1949, 1945, 1940, 1934, 1928

FINDINGS

Address Researched	Address Not Identified in Research Source
36 35TH ST	2000, 1992, 1985, 1980, 1976, 1973, 1970, 1965, 1960, 1949, 1945, 1940, 1934, 1928
37 34TH	2005, 2000, 1997, 1992, 1985, 1980, 1976, 1973, 1970, 1965, 1960, 1949, 1945, 1940, 1934
37 34TH ST	2005, 2000, 1992, 1985, 1980, 1976, 1970, 1965, 1960, 1949, 1945, 1940, 1934, 1928
37 35TH	2005, 2000, 1997, 1992, 1985, 1976, 1973, 1970, 1965, 1960, 1949, 1945, 1940
37 35TH AVE	2005, 2000, 1997, 1992, 1985, 1980, 1976, 1973, 1970, 1960, 1949, 1945, 1940, 1934, 1928
37 35TH ST	2005, 2000, 1992, 1985, 1980, 1976, 1973, 1970, 1965, 1960, 1949, 1945, 1940, 1934, 1928
38 35TH	2005, 2000, 1997, 1992, 1985, 1980, 1976, 1973, 1970, 1965, 1960, 1949, 1945, 1940, 1928
39 34TH ST	2005, 2000, 1997, 1992, 1985, 1980, 1976, 1970, 1965, 1960, 1949, 1945, 1940, 1934, 1928
40 E 34TH St	2005, 2000, 1997, 1992, 1985, 1980, 1976, 1973, 1965, 1960, 1949, 1945, 1940, 1934, 1928
41 35TH AVE	2005, 2000, 1997, 1992, 1985, 1980, 1976, 1965, 1960, 1949, 1945, 1940, 1934, 1928
41 E 34TH ST	2005, 2000, 1992, 1985, 1980, 1976, 1973, 1970, 1965, 1960, 1949, 1945, 1940, 1934, 1928
416 35TH ST	2000, 1997, 1992, 1985, 1980, 1976, 1973, 1970, 1965, 1960, 1949, 1945, 1940, 1934, 1928
42 34TH AVE	2005, 2000, 1992, 1985, 1980, 1976, 1973, 1970, 1965, 1960, 1949, 1945, 1940, 1934, 1928
42 35TH AVE	2005, 2000, 1997, 1992, 1985, 1980, 1976, 1973, 1965, 1949, 1945, 1940, 1934, 1928
43 34TH	2005, 2000, 1997, 1992, 1985, 1980, 1976, 1973, 1970, 1965, 1949, 1945, 1940
43 34TH ST	2005, 2000, 1992, 1985, 1980, 1976, 1970, 1965, 1960, 1949, 1945, 1940, 1934, 1928
43 35TH ST	2005, 2000, 1997, 1992, 1985, 1980, 1976, 1970, 1965, 1960, 1949, 1945, 1940, 1934, 1928
45 E 34TH ST	2005, 2000, 1997, 1992, 1985, 1980, 1976, 1970, 1965, 1960, 1949, 1945, 1940, 1934, 1928
45 W 34TH St	2005, 2000, 1997, 1992, 1985, 1980, 1976, 1973, 1960, 1949, 1945, 1940, 1934, 1928
45 W 35TH St	2005, 2000, 1997, 1992, 1985, 1980, 1976, 1973, 1970, 1960, 1949, 1945, 1940, 1934, 1928
47 34TH ST	2005, 2000, 1997, 1992, 1985, 1980, 1976, 1970, 1965, 1960, 1949, 1945, 1940, 1934, 1928
47 35TH AVE	2005, 2000, 1997, 1992, 1985, 1980, 1976, 1973, 1970, 1965, 1960, 1945, 1940, 1934, 1928
47 35TH ST	2005, 2000, 1997, 1992, 1985, 1980, 1976, 1970, 1965, 1960, 1949, 1945, 1940, 1934, 1928
49 34TH	2005, 2000, 1997, 1992, 1985, 1980, 1976, 1973, 1970, 1965, 1960, 1949, 1945, 1940, 1928
50 E 34TH ST	2005, 1992, 1985, 1980, 1976, 1973, 1970, 1965, 1960, 1949, 1945, 1940, 1934, 1928

FINDINGS

Address Researched	Address Not Identified in Research Source
53 34TH	2005, 2000, 1997, 1992, 1985, 1980, 1976, 1973, 1970, 1965, 1960, 1949, 1945, 1940, 1934
53 35TH ST	2005, 2000, 1992, 1985, 1980, 1976, 1973, 1970, 1965, 1960, 1949, 1945, 1940, 1934, 1928
54 35TH	2005, 2000, 1997, 1992, 1985, 1980, 1976, 1973, 1970, 1965, 1960, 1949, 1945, 1940, 1934
54 35TH ST	2000, 1992, 1985, 1980, 1976, 1973, 1970, 1965, 1960, 1949, 1945, 1940, 1934, 1928
543 2ND AVE	2005, 2000, 1997, 1992, 1985, 1980, 1976, 1973, 1970, 1965, 1960, 1949, 1945, 1940, 1934
544 2ND AVE	2005, 2000, 1997, 1992, 1985, 1980, 1976, 1973, 1970, 1965, 1960, 1949, 1945, 1940, 1934
545 2ND AVE	2005, 2000, 1997, 1992, 1985, 1980, 1976, 1973, 1970, 1965, 1960, 1949, 1945, 1940, 1934
547 2ND AVE	2005, 2000, 1997, 1992, 1985, 1980, 1976, 1973, 1970, 1965, 1960, 1949, 1945, 1940, 1934
548 2ND AVE	2005, 2000, 1997, 1992, 1985, 1980, 1976, 1973, 1970, 1965, 1960, 1949, 1945, 1940, 1934
549 2ND AVE	2005, 2000, 1997, 1992, 1985, 1980, 1976, 1973, 1970, 1965, 1960, 1949, 1945, 1940, 1934
55 34TH	2005, 2000, 1997, 1992, 1985, 1980, 1973, 1970, 1965, 1949, 1945, 1940
55 34TH ST	2005, 2000, 1997, 1992, 1985, 1980, 1976, 1970, 1965, 1934, 1928
55 35TH AVE	2005, 2000, 1997, 1992, 1985, 1980, 1976, 1973, 1970, 1965, 1960, 1949, 1940, 1934, 1928
550 2ND AVE	2005, 2000, 1997, 1992, 1985, 1980, 1976, 1965, 1960, 1949, 1945, 1940, 1934, 1928
551 2ND AVE	2005, 2000, 1992, 1985, 1980, 1976, 1973, 1970, 1965, 1960, 1949, 1945, 1940, 1934
552 2ND AVE	2005, 2000, 1997, 1992, 1985, 1980, 1976, 1973, 1970, 1965, 1960, 1949, 1945, 1940, 1928
554 2ND AVE	2005, 2000, 1997, 1992, 1985, 1980, 1976, 1973, 1970, 1965, 1960, 1949, 1945, 1940, 1934
556 2ND AVE	2005, 2000, 1997, 1992, 1985, 1980, 1976, 1973, 1970, 1965, 1960, 1949, 1945, 1940, 1934
557 2ND AVE	2005, 2000, 1997, 1992, 1985, 1980, 1976, 1973, 1970, 1965, 1960, 1949, 1934
558 2ND AVE	2005, 2000, 1997, 1992, 1985, 1980, 1976, 1973, 1970, 1965, 1960, 1949, 1945, 1940, 1934
559 2ND AVE	2005, 2000, 1997, 1992, 1985, 1980, 1976, 1973, 1970, 1965, 1960, 1949, 1945, 1940, 1934
560 2ND AVE	2005, 2000, 1997, 1992, 1985, 1980, 1973, 1970, 1965, 1960, 1949, 1945, 1940, 1934, 1928
562 2ND AVE	2005, 2000, 1997, 1992, 1985, 1980, 1976, 1973, 1970, 1965, 1960, 1949, 1945, 1940, 1934
564 2ND AVE	2005, 2000, 1997, 1992, 1985, 1976, 1973, 1970, 1965, 1960, 1949, 1945, 1940, 1934, 1928
566 2ND AVE	2005, 2000, 1997, 1992, 1985, 1980, 1976, 1973, 1970, 1965, 1960, 1949, 1945, 1940, 1934

FINDINGS

Address Researched	Address Not Identified in Research Source
569 2ND AVE	2005, 2000, 1997, 1992, 1985, 1980, 1973, 1970, 1965, 1960, 1949, 1945, 1940, 1934, 1928
578 2ND AVE	2005, 2000, 1997, 1992, 1985, 1980, 1976, 1973, 1970, 1965, 1960, 1945, 1940, 1934, 1928
580 2ND AVE	2005, 2000, 1997, 1992, 1985, 1980, 1976, 1973, 1970, 1965, 1945, 1940, 1934, 1928
582 2ND AVE	2005, 2000, 1997, 1992, 1985, 1980, 1976, 1973, 1970, 1965, 1960, 1949, 1945, 1940, 1928
60 35TH	2005, 2000, 1997, 1992, 1980, 1976, 1973, 1970, 1965, 1960, 1949, 1945, 1940, 1934, 1928
604-2D AVENUE	2005, 2000, 1997, 1992, 1985, 1980, 1976, 1973, 1970, 1965, 1960, 1949, 1945, 1940, 1934
608 2ND AVE	2005, 2000, 1997, 1992, 1985, 1980, 1976, 1973, 1970, 1965, 1960, 1949, 1945, 1940, 1934
61 34TH AVE	2005, 2000, 1997, 1992, 1985, 1980, 1976, 1973, 1970, 1960, 1949, 1945, 1940, 1934, 1928
61 34TH ST	2005, 2000, 1997, 1992, 1985, 1980, 1976, 1973, 1970, 1965, 1960, 1940, 1934, 1928
62 35TH AVE	2005, 2000, 1997, 1992, 1985, 1980, 1976, 1960, 1949, 1945, 1940, 1934, 1928
620 2ND AVE	2005, 2000, 1997, 1992, 1985, 1980, 1976, 1973, 1965, 1960, 1949, 1945, 1940, 1934, 1928
621 2ND AVE	2005, 2000, 1997, 1992, 1985, 1980, 1976, 1973, 1970, 1965, 1960, 1949, 1945, 1934, 1928
622 2ND AVE	2005, 2000, 1997, 1992, 1985, 1980, 1976, 1973, 1970, 1965, 1960, 1945, 1940, 1934, 1928
63 34TH	2005, 2000, 1997, 1992, 1985, 1980, 1976, 1973, 1970, 1965, 1945, 1940, 1934
63 34TH ST	2005, 2000, 1997, 1992, 1985, 1980, 1976, 1973, 1970, 1965, 1940, 1934, 1928
634 2ND AVE	2005, 2000, 1997, 1992, 1985, 1980, 1976, 1973, 1970, 1965, 1960, 1949, 1945, 1940, 1934
636 2ND AVE	2005, 2000, 1997, 1992, 1985, 1980, 1976, 1973, 1970, 1965, 1960, 1949, 1945, 1940, 1934
64 34TH	2005, 2000, 1997, 1992, 1985, 1980, 1976, 1973, 1970, 1965, 1960, 1949, 1945, 1940, 1934
64 34TH AVE	2005, 2000, 1997, 1992, 1985, 1980, 1976, 1973, 1970, 1949, 1945, 1940, 1934, 1928
64 34TH ST	2005, 2000, 1997, 1992, 1985, 1980, 1976, 1973, 1970, 1965, 1960, 1949, 1940, 1934, 1928
64 E 34TH ST	2005, 2000, 1992, 1985, 1980, 1976, 1973, 1970, 1965, 1960, 1949, 1945, 1940, 1934, 1928
642 2ND AVE	2005, 2000, 1997, 1992, 1985, 1980, 1976, 1973, 1970, 1965, 1960, 1949, 1940, 1934, 1928
66 E 34TH St	2005, 2000, 1997, 1992, 1985, 1980, 1976, 1973, 1970, 1960, 1949, 1945, 1940, 1934, 1928
67 34TH	2005, 2000, 1997, 1973, 1970, 1965, 1949, 1945, 1940
67 34TH ST	1992, 1985, 1980, 1976, 1970, 1965, 1960, 1934, 1928
67 35TH	2005, 2000, 1997, 1980, 1973, 1970, 1965, 1949, 1945, 1940

FINDINGS

Address Researched	Address Not Identified in Research Source
67 35TH ST	1992, 1985, 1980, 1976, 1973, 1970, 1965, 1960, 1934, 1928
68 34TH	2005, 2000, 1997, 1980, 1973, 1970, 1965, 1949, 1945, 1940
68 34TH ST	1992, 1985, 1980, 1976, 1970, 1965, 1960, 1934, 1928
68 35TH	2005, 2000, 1997, 1980, 1973, 1970, 1965, 1949, 1945, 1940
68 35TH ST	1992, 1985, 1980, 1976, 1970, 1965, 1960, 1934, 1928
7 34TH ST	2005, 2000, 1997, 1992, 1985, 1980, 1976, 1973, 1970, 1965, 1960, 1945, 1934, 1928
71 W 35TH ST	2005, 2000, 1997, 1992, 1985, 1980, 1976, 1973, 1970, 1965, 1960, 1945, 1940, 1934, 1928
72 34TH AVE	2005, 2000, 1997, 1992, 1985, 1980, 1976, 1973, 1970, 1965, 1960, 1949, 1945, 1934, 1928
72 35TH AVE	2005, 2000, 1997, 1992, 1985, 1980, 1976, 1973, 1970, 1960, 1949, 1945, 1940, 1934, 1928
73 35TH AVE	2005, 2000, 1997, 1992, 1985, 1980, 1976, 1973, 1970, 1965, 1960, 1945, 1940, 1934, 1928
74 35TH AVE	2005, 2000, 1997, 1992, 1985, 1980, 1976, 1960, 1949, 1945, 1940, 1934, 1928
76 34TH AVE	2005, 2000, 1997, 1992, 1985, 1980, 1976, 1960, 1949, 1945, 1940, 1934, 1928
76 35TH AVE	2005, 2000, 1997, 1992, 1985, 1980, 1976, 1973, 1970, 1965, 1949, 1945, 1940, 1934, 1928
77 35TH	2005, 2000, 1997, 1992, 1985, 1980, 1976, 1973, 1970, 1965, 1960, 1949, 1945, 1940, 1928
77 E 34TH ST	2005, 2000, 1997, 1992, 1985, 1980, 1976, 1973, 1970, 1965, 1960, 1945, 1940, 1934, 1928
78 E 34TH St	2005, 2000, 1997, 1992, 1985, 1980, 1976, 1973, 1970, 1960, 1949, 1945, 1940, 1934, 1928
79 34TH AVE	2005, 2000, 1997, 1992, 1985, 1980, 1976, 1965, 1960, 1949, 1945, 1940, 1934, 1928
8 E 34TH ST	2000, 1997, 1992, 1985, 1980, 1976, 1973, 1970, 1965, 1960, 1949, 1945, 1940, 1934, 1928
80 34TH ST	2005, 2000, 1997, 1992, 1985, 1980, 1976, 1973, 1970, 1965, 1960, 1945, 1934, 1928
81 E 34TH St	2005, 2000, 1997, 1992, 1985, 1980, 1976, 1973, 1970, 1960, 1949, 1945, 1940, 1934, 1928
82 35TH AVE	2005, 2000, 1997, 1992, 1985, 1980, 1976, 1973, 1970, 1965, 1960, 1945, 1940, 1934, 1928
83 34TH AVE	2005, 2000, 1992, 1985, 1980, 1976, 1973, 1970, 1965, 1960, 1949, 1945, 1940, 1934, 1928
83 35TH	2005, 2000, 1997, 1992, 1985, 1980, 1976, 1973, 1970, 1965, 1960, 1949, 1945, 1940, 1928
83 E 34TH ST	2005, 2000, 1992, 1985, 1980, 1976, 1973, 1970, 1965, 1960, 1949, 1945, 1940, 1934, 1928
84 35TH	2005, 2000, 1997, 1992, 1985, 1980, 1976, 1973, 1970, 1965, 1960, 1949, 1945, 1940, 1934
85 E 34TH St	2005, 2000, 1997, 1992, 1985, 1980, 1976, 1973, 1970, 1960, 1949, 1945, 1940, 1934, 1928

FINDINGS

Address Researched	Address Not Identified in Research Source
86 34TH	2005, 2000, 1997, 1973, 1970, 1965, 1960, 1949, 1945, 1940
86 34TH AVE	2005, 2000, 1997, 1992, 1985, 1980, 1976, 1973, 1970, 1965, 1960, 1949, 1945, 1934, 1928
86 34TH ST	1992, 1985, 1980, 1976, 1970, 1965, 1960, 1934, 1928
86 35TH	2005, 2000, 1997, 1992, 1980, 1976, 1973, 1970, 1965, 1960, 1949, 1945, 1940, 1934, 1928
87 34TH	2005, 2000, 1997, 1973, 1970, 1965, 1949, 1945, 1940
87 34TH AVE	2005, 2000, 1997, 1992, 1985, 1980, 1976, 1973, 1965, 1960, 1949, 1945, 1940, 1934, 1928
87 34TH ST	1992, 1985, 1980, 1976, 1970, 1965, 1934, 1928
87 35TH	2005, 2000, 1997, 1980, 1973, 1970, 1965, 1949, 1945, 1940
87 35TH ST	1992, 1985, 1980, 1976, 1970, 1965, 1960, 1934, 1928
88 34TH	2005, 2000, 1997, 1992, 1985, 1980, 1976, 1973, 1970, 1965, 1960, 1949, 1945, 1940
88 35TH	2005, 2000, 1997, 1973, 1970, 1965, 1949, 1945, 1940
88 35TH AVE	2005, 2000, 1997, 1992, 1985, 1980, 1976, 1973, 1970, 1965, 1960, 1949, 1945, 1940, 1934
88 35TH ST	1992, 1985, 1980, 1976, 1970, 1965, 1960, 1934, 1928
89 35TH AVE	2005, 2000, 1997, 1992, 1985, 1980, 1976, 1965, 1960, 1949, 1945, 1940, 1934, 1928
90 35TH ST	2005, 2000, 1997, 1992, 1985, 1980, 1976, 1970, 1965, 1960, 1949, 1945, 1940, 1934, 1928
93 34TH	2005, 2000, 1997, 1992, 1973, 1970, 1965, 1960, 1949, 1945, 1940, 1934, 1928
93 34TH ST	2005, 2000, 1997, 1992, 1985, 1980, 1976, 1970, 1965, 1960, 1949, 1945, 1940, 1934, 1928
94 34TH	2005, 2000, 1997, 1992, 1985, 1980, 1976, 1973, 1970, 1965, 1960, 1949, 1945, 1940, 1928
94 34TH RD	2005, 2000, 1997, 1992, 1985, 1980, 1976, 1973, 1970, 1965, 1949, 1945, 1940, 1934, 1928
95 35TH AVE	2005, 2000, 1992, 1985, 1980, 1976, 1973, 1970, 1965, 1960, 1949, 1945, 1940, 1934, 1928
96 34TH AVE	2005, 2000, 1997, 1992, 1985, 1980, 1976, 1973, 1970, 1965, 1960, 1949, 1945, 1940, 1934
97 E 34TH St	2005, 2000, 1997, 1992, 1985, 1980, 1976, 1973, 1965, 1960, 1949, 1945, 1940, 1934, 1928