

---

## Appendix 3: Hazardous Materials



December 20, 2018

Stephanie Shellooe  
Project Manager  
Environmental Assessment and Review Division  
New York City Department of City Planning  
120 Broadway, 31st Floor  
New York, NY 10271

Vincent Sapienza, P.E.  
Commissioner

Angela Licata  
Deputy Commissioner of  
Sustainability

59-17 Junction Blvd.  
Flushing, NY 11373

Tel. (718) 595-4398  
Fax (718) 595-4422  
alicata@dep.nyc.gov

**Re: GO Broome Street Development  
Block 346, Lots 37 and 75  
CEQR # 77DCP581M**

Dear Ms. Shellooe:

The New York City Department of Environmental Protection, Bureau of Sustainability (DEP) has reviewed the November 2018 Phase II Environmental Site Assessment Work Plan (Work Plan) and October 2018 Health and Safety Plan (HASP) prepared by Langan Engineering, Environmental, Surveying, Landscape Architecture and Geology, D.P.C. on behalf of GO Broome LLC (applicant) for the above referenced project. It is our understanding that the applicant is seeking a minor modification, a zoning map amendment, a zoning text amendment, a large scale general development and waivers from the New York City Department of City Planning (DCP) to facilitate the construction of two independent buildings linked by a landscaped interior courtyard. One building would be a 30-story, 310-foot tall mixed-use, high-rise building totaling approximately 375,431 gross square feet (gsf), including approximately 316,421 gsf of residential space, approximately 40,222 gsf of community facility floor area, and approximately 18,788 gsf of retail space facing Broome Street, at grade and at cellar level. The second building would be a 16-story, approximately 165-foot tall mid-rise Affordable Independent Residence for Seniors building with 82,923 square feet (sf) of residential space and 3,788 sf of community facility floor area. The project area consists of the Seward Park Large-Scale Residential Development (Seward Park LSRD). There are no soft sites projected. The action to modify the boundary of the Seward Park LSRD will not trigger new development or otherwise have any impact on the current status of the Seward Park LSRD. The subject property is located in the Lower East Side neighborhood of Manhattan Community District 3.

The November 2018 Work Plan proposes to advance ten (10) soil borings (LSB-1 through LSB-10) to the groundwater interface, anticipated to be encountered between 18 and 22 feet below sidewalk grade. Two soil samples will be collected from each boring location. One soil sample will be collected from 0 to 2 feet below grade surface (bgs) and the second sample will be collected between 2 feet bgs and the maximum proposed excavation depth from the two-foot interval where the greatest impacts are observed; if no impacts are

observed the subsurface sample will be collected from the two foot interval corresponding to immediately below the maximum excavation depth for the proposed development or from the groundwater interface, whichever is encountered first. Groundwater samples will be collected from six (6) temporary groundwater monitoring wells (LMW-1 through LMW-6). Soil and groundwater samples will be analyzed for volatile organic compounds (VOCs) by United States Environmental Protection Agency (EPA) Method 8260, semi-volatile organic compounds by EPA Method 8270, pesticides by EPA Method 8081, polychlorinated biphenyls by EPA Method 8082, Target Analyte List metals by EPA Method 6010 (filtered and unfiltered for groundwater samples), and hexavalent chromium by EPA Method 3060A. Nine (9) soil vapor sampling points (LSV-1 through LSV-9) will be installed to a depth of one-foot above the capillary fringe zone or at the depth corresponding to the proposed foundation footings, whichever is encountered first and 9 soil vapor samples will be collected and analyzed for VOCs by EPA Method TO-15. Due to the structural instability of the synagogue, the investigation will be completed in two phases. All sample locations with the exception of LSB-1/LWM-1/LSV-1 and LSB-3/LMW-3/LSV-3 will be installed and samples collected prior to the final stabilization of the remaining synagogue structure. The remaining sample locations within the footprint of the former synagogue will be installed and samples collected following completion of structural stabilization activities.

Based upon our review of the submitted documentation, we have the following comments and recommendations to DCP:

DEP finds the November 2018 Work Plan and October 2018 HASP for the proposed project acceptable. DCP should inform the applicant that upon completion of the investigation activities, the applicant should submit a detailed Phase II report to DEP for review and approval. The report should include, at a minimum, an executive summary, narrative of the field activities, laboratory data and conclusions, comparison of soil, groundwater, and soil vapor analytical results (i.e., New York State Department of Environmental Conservation (NYSDEC) 6 NYCRR Part 375, NYSDEC Water Quality Regulations, and the New York State Department of Health's October 2006 Guidance for Evaluating Soil Vapor Intrusion in the State of New York), updated site plans depicting sample locations, boring logs, and remedial recommendations, if warranted.

Future correspondence and submittals related to this project should include the following CEQR # **77DCP581M**. If you have any questions, please contact Mohammad Khaja-Moinuddin at (718) 595-4445.

Sincerely,



Wei Yu  
Deputy Director, Hazardous Materials

c: R. Weissbard; M. Khaja-Moinuddin; T. Estes; M. Wimbish; R. Lucas;  
O. Abinader - DCP

---

# PHASE I ENVIRONMENTAL SITE ASSESSMENT

for

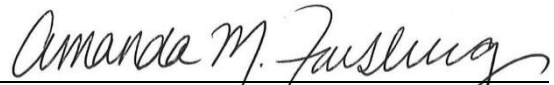
## 60 NORFOLK STREET Manhattan, New York County, New York

*Prepared For:*


**GO CPC, LLC**  
c/o Gotham  
432 Park Avenue South, 2nd Floor  
New York, New York 10016

*Prepared By:*

**Langan Engineering, Environmental, Surveying  
and Landscape Architecture, D.P.C.**  
300 Kimball Drive  
Parsippany, New Jersey 07054  
NJ Certificate of Authorization No: 24GA27996400



**Amanda Forsburg, CHMM**  
Project Scientist



**Steven A. Ciambuschini, P.G., L.E.P.**  
Principal / Vice President

**Commencement Date: 1 March 2017**  
**Final Report Completion: 24 April 2017**

**100646801**

# **LANGAN**



**TABLE OF CONTENTS**

**Page No.**

**EXECUTIVE SUMMARY..... ES-i**

**1.0 INTRODUCTION..... 1**

**2.0 RELIANCE/LIMITATIONS ..... 1**

**3.0 SITE DESCRIPTION..... 3**

**4.0 GEOLOGIC AND HYDROGEOLOGIC CONDITIONS ..... 4**

**5.0 USER PROVIDED INFORMATION ..... 4**

**5.1 Title Records ..... 4**

**5.2 Environmental Liens or Activity and Use Limitations..... 5**

**5.3 Specialized Knowledge ..... 5**

**5.4 Valuation Reduction for Environmental Issues ..... 5**

**5.5 Commonly Known Information ..... 6**

**5.6 Documentation Provided by the User ..... 6**

**6.0 REVIEW OF PREVIOUS LAND USE ..... 7**

**6.1 Sanborn Fire Insurance Maps ..... 7**

**6.2 City Directory Search.....11**

**7.0 REGULATORY DATABASE SEARCH .....13**

**8.0 GOVERNMENT AGENCY RECORDS REVIEW .....28**

**9.0 SITE RECONNAISSANCE .....32**

**10.0 ADDITIONAL ISSUES .....35**

**10.1 Wetlands/Floodplain Designation .....35**

**10.2 Protected Endangered Species / Critical Habitats.....35**

**10.3 Asbestos.....35**

**10.4 Lead-based Paint.....36**

**10.5 Lead in Drinking Water.....37**

**10.6 Indoor Air / Microbial Assessment (Mold) .....37**

**10.7 Radon.....37**

**TABLE OF CONTENTS**  
**(Continued)**

<b>10.8</b>	<b>Historical and Archaeological Review .....</b>	<b>37</b>
<b>10.9</b>	<b>Universal Waste .....</b>	<b>38</b>
<b>11.0</b>	<b>DEVIATIONS .....</b>	<b>38</b>
<b>12.0</b>	<b>FINDINGS/OPINIONS .....</b>	<b>39</b>
<b>13.0</b>	<b>CONCLUSIONS .....</b>	<b>40</b>
<b>14.0</b>	<b>QUALIFICATIONS / CERTIFICATION .....</b>	<b>41</b>

**TABLE OF CONTENTS  
(Continued)**

**LIST OF TABLES**

**Table 1            List of Contacts**

**LIST OF FIGURES**

**Figure 1           Site Location Map**  
**Figure 2           Tax Map**  
**Figure 3           Zoning Map**

**APPENDICES**

**Appendix A        User Questionnaire**  
**Appendix B        Property Owner/Operator/Key Site Manager Questionnaire**  
**Appendix C        Sanborn Maps**  
**Appendix D        City Directory Search**  
**Appendix E        Environmental Database Radius Report**  
**Appendix F        Government Correspondence and Records**  
**Appendix G        Site Photographs**  
**Appendix H        Langan Resumes**

NJ Certificate of Authorization No. 24GA27996400  
\\Langan.com\data\PAR\data8\100646801\Engineering Data\Environmental\Reports\2017-04 - Phase I ESA\60 Norfolk Street Phase I ESA (FINAL 2017-11-27).docx

## **EXECUTIVE SUMMARY**

This Phase I Environmental Site Assessment (ESA) was prepared Langan Engineering, Environmental, Surveying and Landscape Architecture, D.P.C. on behalf of GO CPC, LLC to identify current or potential environmental concerns and Recognized Environmental Conditions (RECs) at the ±25,000 square foot proposed development site consisting of the property at 60 Norfolk Street located in Manhattan, New York. The ESA included a site inspection, review of historical information, completion of a federal/state/local environmental database search, and interviews with local and state agencies to assess current and past site conditions.

The site is bound to north by Broome Street followed by an at-grade asphalt parking lot, to the west by Norfolk Street followed by a 23-story residential building, to the south by a 14-story residential building and a five-story mixed-use commercial and residential building, and to the east by Suffolk Street followed by an at-grade asphalt parking lot. The site is currently occupied by the vacant Congregation Beth Hamedrash Hagodol Synagogue, a parking lot, landscaped areas, a community garden, and a concrete seating area.

Based on information obtained during the visual inspection of the subject property, review of environmental databases and historic information, and contact with federal/state/local official agencies, the following recognized environmental conditions (RECs) and business environmental risks (BERs) that may impact proposed redevelopment of the site were identified:

### **Recognized Environmental Conditions**

A REC is defined as the presence or likely presence of any hazardous substances or petroleum products in, on, or at a property: (1) due to release to the environment; (2) under conditions indicative of a release to the environment; or (3) under conditions that pose a material threat of a future release to the environment. It is the opinion of the environmental professional that the following represent RECs:

### **Historical Use of the Subject Property**

Historical operations at the subject property, as identified by the City Directory and Sanborn Fire Insurance Maps, include printing between 1905 and 1950, a coppersmith and tinsmith (1920), and laundry services (1922, 1947-1968). There are no records identifying releases or the generation and disposal of hazardous materials associated with these listings and the locations shown in the Sanborn maps indicate small shops as opposed to large commercial operations;

however, due to the potential use of chemicals associated with historical operations and the duration of these activities, it is the opinion of the environmental professional that the historical site use has the potential to impact subsurface conditions at the site. As such, the historical use of the subject property is considered a REC

### **Business Environmental Risks**

A BER is defined as a risk which can have a material environmental or environmentally-driven impact on the business associated with the current or planned use of a parcel of commercial real estate, not necessarily limited to those environmental issues required to be investigated in this practice. Consideration of BER issues may involve addressing one or more non-scope considerations. It is the opinion of the environmental professional that the following represent business environmental risks:

#### **Heating Oil Storage Tanks**

According to information obtained during an onsite interview, the synagogue has historically been heated via a steam boiler powered by a fuel oil storage tank located beneath the sidewalk. Building Department records also indicate that an oil burner permit was filed for the building in 1935. A fill port and vent pipe were observed in the sidewalk in front of the southwestern portion of the building and an inaccessible room in the southwestern portion of the basement south of the boiler room was observed during site reconnaissance; however, the location of the storage tank was not confirmed. As there are no reported releases associated with the fuel oil storage tank, this represents a business environmental risk. The tank should be inspected during building renovations and properly decommissioned if conversion to natural gas is proposed.

While no other evidence of fuel oil storage was observed during the site inspection or noted during this ESA, Lot 75 was historically occupied by residential and commercial buildings prior to the conversion of the lot into a parking area in 1990 and the potential presence of heating oil USTs beneath the lots or adjacent sidewalks represents a business environmental risk. Preparation and implementation of a contingency plan to address the presence of any USTs that may be encountered during site redevelopment activities would adequately address this issue.

#### **Historic Urban Fill**

Based on the urban density of the area, it is likely that the subject site area contains historic urban fill or the deteriorated remains of the former buildings. Historic fill material is typically characterized by elevated concentrations of polycyclic-aromatic hydrocarbons (PAHs) and

metals. The presence of fill will require implementation of soil handling and management procedures to address excavation, reuse, handling, and possible offsite disposal of this material if the site were to be redeveloped.

### **Surrounding Sites**

Potential impacts from current and historical operations conducted at adjacent and nearby properties involving the use of ASTs, USTs, spills, and the generation and disposal of hazardous waste represent a business environmental risk due to the potential for offsite migration of contaminants to impact sub-slab soil and/or groundwater below the subject site. This may impact any proposed dewatering operations as laboratory analytical results documenting discharge water quality are required for city sewer discharge permits.

### **Non ASTM Scope Items**

#### Hazardous Building Materials

Asbestos-containing materials (ACMs) were identified in the basement and first floor of the building and assumed ACM is located in the basement, first floor, roofing material, and window caulk. Completion of a full protocol asbestos survey and proper abatement and disposal of ACM will be required for the future renovation of the synagogue in accordance with New York City and New York State regulations.

The paint on most of the synagogue building components was identified to be lead-based paint (LBP) and was observed to be in poor condition. Any disturbance of the LBP as part of building renovation must be conducted in accordance with OSHA regulations.

#### Mold

The Structural Engineering Report prepared by Robert Silman Associates noted the presence of water damage and structural concerns as the result of water infiltration. The poor condition of the building and the presence of moisture create an environment conducive to mold growth. Completion of a mold assessment is recommended prior to building renovation.

## **1.0 INTRODUCTION**

Langan Engineering, Environmental, Surveying and Landscape Architecture, D.P.C. (Langan) has completed a Phase I Environmental Site Assessment (ESA) of a ±25,000 square foot site located at 60-66 Norfolk Street, 195 to 209 Broome Street, and 43-59 Suffolk Street in Manhattan, New York County, New York (Figure 1).

This ESA was conducted to identify current or potential environmental concerns and/or Recognized Environmental Conditions (RECs) resulting from past or current activities on the subject property, as well as to evaluate immediately surrounding environs with the potential to impact upon the property. The assessment consisted of a site reconnaissance of all accessible property areas, a review of State and Federal environmental databases as they concern the subject property and surrounding areas, contact with Federal, State and local agencies, a review of Sanborn Fire Insurance Maps of the subject property and surrounding areas, and a review of local/county records.

The ESA was conducted in a manner consistent with industry standard and practice and in accordance with the Standards of the American Society for Testing and Materials (ASTM) E1527-13 Standard Practice for Environmental Site Assessments. Any deviations from this practice are provided in Section 11.0 of this report.

## **2.0 RELIANCE/LIMITATIONS**

This ESA report was prepared for GO CPC, LLC for the objectives of due diligence. The report is intended to be used in its entirety. Excerpts taken from this report are not necessarily representative of the assessment findings. Langan cannot assume responsibility for use of this report for any property other than the subject property addressed herein, or by any third party without a written authorization from Langan.

Langan's scope of services, as described in the proposal dated 29 March 2017, was limited to that agreed to with GO CPC, LLC and no other services beyond those explicitly stated are implied. No exploratory borings, sampling of soil, soil vapor, or groundwater, or laboratory analysis were performed by Langan as part of the scope of services.

This Phase I ESA was not intended to be a definitive investigation of possible environmental impacts at the subject property. The purpose of this investigation was

limited to determining if there is reason to suspect the possibility of Recognized Environmental Conditions (RECs) at the subject property. It should be understood that even the most comprehensive Phase I ESA may fail to detect environmental liabilities at a particular site. Therefore, Langan cannot “insure” or “certify” that the subject property is free of environmental impacts. No expressed or implied representation or warranty is included or intended in this report, except that our services were performed, within the limits prescribed by our client, with the customary thoroughness and competence of our profession. The user is cautioned that federal, state, and local laws may impose environmental obligations that are beyond the scope of ASTM Practice E 1527-13.

The conclusions, opinions and recommendations provided in this report are based solely on the following activities:

- Visual observations of the subject property and the immediate vicinity at the time of Langan’s site visit;
- Review of relevant available historical information; and,
- Correspondence and/or discussion with personnel knowledgeable about the site.

The conclusions, opinions and recommendations are intended exclusively for the purpose stated herein, at the specified subject property, as it existed at the time of our site visit.

The User is responsible for the review and identification of environmental liens, activity, and use limitations, and for ascertaining reasons for significantly lower purchase property price in accordance with Section 6 of ASTM E 1527-13. A questionnaire covering these above-concerns was provided to GO CPC, LLC but was not returned; a blank version is included as Appendix A. In addition, a similar questionnaire was provided to the property owners. The questionnaire was not returned and a blank version is included as Appendix B. If any of these above-concerns were uncovered during the course of the Phase I ESA, they are addressed in this report.

The report findings are based in part on information provided by local, county and state officials and environmental databases from Federal and State sources. Langan assumes no responsibility for the accuracy and completeness of this information.



Visual observations discussed in this report represent conditions at the time of the site inspection and may not be representative of the past or future site conditions.

As per ASTM E1527-13, Phase I ESA Report deviations, as well as professional opinions regarding these deviations, are listed in Section 11.0.

This ESA has been prepared for the sole use of GO CPC, LLC. This ESA should not be relied upon by other parties without the express consent of Langan and GO CPC, LLC. In accordance with Section 4.6 of ASTM E 1527-13 and 40 CFR §312.20, a Phase I ESA may be considered valid for one year starting from the commencement date of the assessment listed on the front cover of this report. The formal property acquisition/real estate transaction must take place during this period. However, the following components must be conducted or updated within 180 days (six months) prior to the date of the property acquisition/real estate transaction:

- Interviews with past and present owners, operators and occupants;
- Searches for recorded environmental cleanup liens;
- Review of governmental records;
- Site Reconnaissance of the property and adjoining properties; and,
- The declaration by the Environmental Professional.

### **3.0 SITE DESCRIPTION**

The subject property is designated as Block 346, Lots 37 and 75 by the New York City Department of Finance (Figure 2). The vacant Beth Medrash Hagodol Synagogue, which was reportedly constructed circa 1850, currently occupies lot 37. Lot 75 consists of asphalt paved parking and walkway areas, landscaped areas, and a community garden. Tax map history records identify that the current extents of Lot 75 were historically part of Lot 1 prior to subdivision and incorporation into Lot 40 in 2011. Lot 40 was subdivided in 2014 and Lot 75 was created.

The subject property is bound to the north by Broome Street followed by an at-grade parking facility, to the east by Suffolk Street followed by a mixed-use property with facility large asphalt-paved parking area, to the south by the 14-story Hong Ning Housing for the Elderly building and a five-story mixed-use building, and to the west by Norfolk Street followed by the New York City Housing Authority (NYCHA) Seward Park Extension consisting of a 23-story building, a one-story building, and a park.

The property is currently zoned as a residential district (R8) according the New York City Department of City Planning zoning map effective 11 October 2012.

#### **4.0 GEOLOGIC AND HYDROGEOLOGIC CONDITIONS**

For the purpose of report completeness and to better understand the subsurface conditions, the geologic conditions in the general area of the subject property are discussed in this section.

The "Surficial Geologic Map of New York" by the New York State Museum State Geological Survey indicates that the surficial geology at the site consists of till which is generally an impermeable layer comprised of poorly sorted and variably sized clasts. According to the "Bedrock and Engineering Geologic Maps of New York County" by Charles A. Baskerville the site is underlain by the Ravenswood Granodiorite which consists granitic to gneissic granite and diorite. Cameron's Line thrust fault is located in close proximity to the subject property to the west.

Test borings were completed in the vicinity of the subject property during a preliminary geotechnical investigation conducted by Langan in 2004 at a site located approximately 500-feet to the north of the subject property. The site subsurface conditions documented during this geotechnical investigation consisted of a 15 foot thick layer of dense miscellaneous fill underlain by successive layers of sand, silt, clay, and glacial till. Groundwater was encountered at 20-feet b.g.s. within the test borings.

Based on site/area topography, groundwater flow within the overburden material is anticipated to be to the east, towards the East River.

#### **5.0 USER PROVIDED INFORMATION**

A questionnaire was completed by the User and is included in Appendix A. Information obtained from this questionnaire is discussed in the sections below. Documents provided by the User are discussed in this section.

##### **5.1 Title Records**

A title search for the subject property was completed by Kensington Vanguard National Land Services, and Langan completed a review of available online

records maintained by the New York City Department of Finance to determine current and former site ownership. These records are discussed in Section 8.0.

## **5.2 Environmental Liens or Activity and Use Limitations**

Reasonably ascertainable recorded land title records and lien records that are filed under federal, tribal, state, or local law should be reviewed to identify environmental liens or activity and use limitations, if any, that are currently recorded against the property. Any environmental liens or activity and use limitations are required to be reported to the Environmental Professional conducting the ESA per ASTM E1527-13.

No environmental liens or use limitations (engineering or institutional controls) were identified for the subject property in the title report, EDR report or by the User. Information regarding the 'E'-designation status of the property can be found in Section 8 of this report.

## **5.3 Specialized Knowledge**

Specialized knowledge is defined by ASTM E 1527-13 as *“any specialized knowledge or experience that is material to recognized environmental conditions in connection with the property”*. For example, a User is involved in the same line of business as current or former occupants of the property or adjoining property and has specialized knowledge of the chemicals and processes used in this line of business.

The User did not provide specialized knowledge material related to recognized environmental conditions in connection with the property as part of this ESA.

## **5.4 Valuation Reduction for Environmental Issues**

In a transaction involving the purchase of a parcel of commercial real estate, the User shall consider the relationship of the purchase price of the property to the fair market value of the property if the property was not affected by hazardous substances or petroleum products. The User should try to identify an explanation for a lower price which does not reasonably reflect fair market value if the property were not contaminated.

No information related to a valuation reduction for environmental issues was provided to Langan.

## **5.5 Commonly Known Information**

If the user is aware of any commonly known or reasonably ascertainable information within the local community about the property that is material to recognized environmental conditions in connection with the property, it is the User's responsibility to communicate such information. This information may include past uses of the property, specific chemicals that were used on site, spills or releases or environmental cleanups that have taken place.

No additional information regarding the environmental condition of the subject site was provided to Langan.

## **5.6 Documentation Provided by the User**

The User provided the following reports for review:

Structural Engineering Report prepared by Robert Silman Associates dated 20 August 2013

The August 2013 Structural Engineering Report was prepared for the synagogue located on Lot 37. The report documented that the synagogue was constructed in 1850 and consists of a load-bearing masonry structure with a slab-on-grade floor with a small partial basement beneath the main front stairs (entirely referred to as the basement in this Phase I ESA), a first floor, and a wood-framed balcony. The building was reported to be in generally poor structural condition on the northern and western sides and in somewhat better condition on the eastern and southern sides. The interior of the building was observed to be significantly damaged by water infiltration and in overall poor condition. The report concluded with recommendations to stabilize priority areas to limit further deterioration.

Phase I ESA prepared by Global Realty Services Group dated 23 December 2013

The December 2013 Phase I ESA was prepared for the former extents of Lot 1 which included the current extents of Lot 75 and the property located at 50 Norfolk Street (which is located adjacent to the subject property to the south of Lot 37 and the west of current Lot 75). No RECs were identified for the subject property of the report. Lot 75..

## **6.0 REVIEW OF PREVIOUS LAND USE**

Historic Sanborn Fire Insurance Maps and City Directory Information were requested from Environmental Data Resources (EDR) of Shelton, Connecticut. Provided are descriptions of the materials provided by these resources.

### **6.1 Sanborn Fire Insurance Maps**

Sanborn Fire Insurance Maps of the subject property and surrounding area dated 1894, 1905, 1913, 1922, 1950, 1968, 1976, 1977, 1978, 1979, 1980, 1983, 1985, 1987, 1988, 1990, 1992, 1993, 1994, 1995, 1996, 2001, 2002, 2003, 2004, and 2005 were obtained from Environmental Data Resources and reviewed as part of this ESA. Copies of Sanborn Maps are provided in Appendix C.

#### 1894 Sanborn Map

Subject Property: One synagogue, one Baptist church, ten five-story buildings, two three-story buildings, and portions of a three-, four-, and five-story building are shown on the subject property. The use of the three- to five-story buildings is not specified.

Adjoining Properties: Multiple two- to six-story buildings border the site to the north, south, east and west.

#### 1905 Sanborn Map

Subject Property: Subject property buildings shown on the 1905 map appear to be unchanged from the 1894 map; however, the 1905 Sanborn map identifies the previously undesignated buildings as residential or mixed-use residential and commercial buildings. Two buildings along Broome Street are identified as a printer and a synagogue and one building on Suffolk Street is identified as a bakery. The synagogue is shown as a one-story building with a basement and the Baptist church is shown as a one- to three-story building with a basement.

Adjoining Properties: The majority of the two- to six-story buildings surrounding the subject property are identified as residential or mixed-use residential and commercial use. A drug store and a photographer are identified adjacent to the west, a carpenter, bakery, boarding stable with manufacturing flats, and synagogue with loading flats are located adjacent to the north, and a drug store, livery stable, and printer are located adjacent to the east.

### 1913 Sanborn Map

Subject Property: Conditions shown on the 1906 Sanborn Map are similar to those shown on the 1905 Sanborn Map, although building uses are not specified.

Adjoining Properties: Conditions shown on the 1906 Sanborn Map are similar to those shown on the 1905 Sanborn Map, although building uses are not specified.

### 1922 Sanborn Map

Subject Property: Conditions shown on the 1922 Sanborn map are generally similar to those shown on the 1905 Sanborn map. The synagogue is now shown as a two-story building with a basement and the location of the former Baptist Church is now shown as a 1- to 2-story building with a basement identified as N.Y. Post Office Station B. The printer, synagogue, and bakery are no longer labeled; however, a carpenter, Chinese laundry/carpenter, and two buildings with loading flats are now shown.

Adjoining Properties: Conditions shown on the 1922 Sanborn map are generally similar to those shown on the 1905 Sanborn map. A drug store is no longer identified adjacent to the west of the subject property, the former photographer is now labeled as a moving pictures building with loading flats, and one of the buildings adjacent to the west is now labeled as a monumental works. The carpenter, bakery, and synagogue are no longer identified adjacent to the north; a paint store, manufacturing flats, and loading flats are shown.

### 1950 Sanborn Map

Subject Property: Conditions shown on the 1950 Sanborn map are generally similar to those shown on the 1922 Sanborn map. The building formerly identified as N.Y. Post Office Station B is now shown as flats. The carpenter and Chinese laundry/carpenter are no longer shown to occupy buildings on the subject property. Two printers are identified on the subject property along Broome Street and the five-story buildings along Suffolk Street are labeled as apartments. The former three-story buildings are now shown as a vacant lot.

Adjoining Properties: Conditions shown on the 1950 Sanborn map are generally similar to those shown on the 1922 Sanborn map. No significant changes are shown on properties to the west with the exception that a former mixed-use

building is now shown as a vacant lot. The former paint store to the north of the subject property is now a vacant lot. Two printers, an undertaker, and an umbrella factory are shown to the north. Five buildings, including the former stable, previously adjacent to the east have been razed and the properties are vacant lots.

#### 1968 Sanborn Map

Subject Property: Conditions shown on the 1968 Sanborn Map are similar to those shown on the 1950 Sanborn Map, with the exception that one of the five-story buildings formerly located along Broome is now a vacant lot.

Adjoining Properties: All adjacent building to the west across Norfolk Street have been razed and replaced with a parking lot. The vacant lot adjacent to the east of the subject property across Suffolk Street is now shown with four small one-story buildings and the property is identified as a parking facility.

#### 1976 Sanborn Map

Subject Property: Four of the five-story buildings along Broome Street have been razed and are now vacant and a previously vacant lot is now a parking lot. The printer no longer occupies a portion of the five-story building within the northeastern portion of the subject property.

Adjoining Properties: The entire block adjacent to the west across Norfolk Street is now occupied by the Seward Park Extension Area – Site A, which consists of a 23-story residential building, a one-story building, and a playground. A former mixed- commercial and residential building adjacent to the south has also been razed and is now vacant. All buildings adjacent to the north have been razed and the properties are vacant lots. The remaining buildings adjacent to the east have also been razed and the properties are now vacant lots.

#### 1977 Sanborn Map

Subject Property: Conditions shown on the 1977 Sanborn map are similar to those shown on the 1976 Sanborn map with the exception that the former post office building is now shown as a vacant lot.

Adjoining Properties: Conditions shown on the 1977 Sanborn map are similar to those shown on the 1976 Sanborn map with the exception that the former apartment building to the west is now shown as a parking lot.

#### 1978 and 1979 Sanborn Maps

Subject Property: Conditions shown on the 1978 and 1979 Sanborn Maps are similar to those shown on the 1977 Sanborn Map.

Adjoining Properties: Conditions shown on the 1978 and 1979 Sanborn Maps are similar to those shown on the 1977 Sanborn Map.

#### 1980 Sanborn Map

Subject Property: Conditions shown on the 1980 Sanborn Map are similar to those shown on the 1979 Sanborn Map with the exception that the majority of the subject property is now vacant except for the synagogue and a five-story mixed-use building in the northeastern portion of the subject property.

Adjoining Properties: Conditions shown on the 1980 Sanborn Map are similar to those shown on the 1979 Sanborn Map.

#### 1983 Sanborn Map

Subject Property: Conditions shown on the 1983 Sanborn Maps are similar to those shown on the 1980 Sanborn Map, with the exception that the entire subject property except for the synagogue is now vacant.

Adjoining Properties: Conditions shown on the 1983 Sanborn Map are similar to those shown on the 1980 Sanborn Map. A 14-story building occupied by Hong Ming Housing for The Elderly has been built south and west of the subject property.

#### 1985, 1987 and 1988 Sanborn Maps

Subject Property: Conditions shown on the 1985 Sanborn Maps are similar to those shown on the 1983 Sanborn Map.

Adjoining Properties: Conditions shown on the 1985 Sanborn Maps are similar to those shown on the 1983 Sanborn Map. The property adjacent to the north is now identified as a parking lot.

#### 1990 Sanborn Map

Subject Property: Conditions shown on the 1990 Sanborn Map are similar to those shown on the 1988 Sanborn Map. The previously vacant lot within the northwestern portion of the subject property is now identified as a parking lot.



Adjoining Properties: Conditions shown on the 1990 Sanborn Map are similar to those shown on the 1988 Sanborn Map.

1992, 1993, 1994, 1995, 1996, 2001, 2002, 2003, 2004, and 2005 Sanborn Maps

Subject Property: Conditions shown on the 1992, 1993, 1994, 1995, 1996, 2001, 2002, 2003, 2004, and 2005 Sanborn Maps are similar to those shown on the 1995 Sanborn Map.

Adjoining Properties: Conditions shown on the 1992, 1993, 1994, 1995, 1996, 2001, 2002, 2003, 2004, and 2005 Sanborn Maps are similar to those shown on the 1995 Sanborn Map.

Based on the review of the Sanborn Maps, it is the opinion of the environmental professional that historical printing operations and laundry services on the subject property represent a REC due to the potential for a release of chemicals associated with these processes to have occurred. It is the opinion of the environmental professional that historical operations at adjacent properties represent a BER.

## **6.2 City Directory Search**

City directory information was obtained from EDR in an attempt to identify past uses of the subject property and establishments in the surrounding area. As provided in the City Directory Abstract (Appendix D), business directories including city, cross-reference and telephone directories were reviewed. City directories include the site address for the years 1920 through 2013 including 1920, 1923, 1927, 1931, 1934, 1938, 1942, 1947, 1950, 1956, 1958, 1963, 1968, 1983, 2000, 2006, and 2008.

The City Directory Report consists primarily of private residential, professional, and retail commercial listings including printers, cleaners, electric and lighting supply shops, metalsmiths, and shops selling miscellaneous goods. The following historic listings refer to businesses of potential concern that were formerly located on the subject property:

<b>Address</b>	<b>Business Name</b>	<b>Listing Date</b>
197 Broome Street	Strassberg Jacob Mutual Illuminating Light Co.	1920
	Rosenblitt Paul Printer	1920
	Mazola Electric Lamp Co	1923
	Landylite Electric Company	1923
	Haber Benj Printing	1934
199 Broome Street	Mutual Illuminating Light Co	1920
	Bernstein Abr Brass Goods	1920
	Busch Moses Silver & Cutlery	1920-1923
	Wohl & Trachtenborg Typesetters	1934
203 Broome Street	Roitman Isaac Leather Goods	1923
	Pick Mac Shoemaker	1923
205 Broome Street	Schneider Morris S&S Electric Co	1920
	Hirschhorn Abe S H S Electric Co	1920
	Dworetz Jos Tinsmith	1920
	Levine Saml Cleaning & Pressing	1923
	Shanker Max Steel Ceilings	1927-1934
	Reich Abe Trucking	1927
	Greenberg & Cohen Reliable Plumbing Co	1927-1934
207 Broome Street	Eleska Press	1938
	Kaufman Jacob Coppersmith	1920
	Levy Max J Royal Ait Linen Mfg Co	1920
	Levy Max J Edwards Electrical Construction Co	1920
209 Broome Street	Specialty Weaving & Darning Co	1927-1938
	Mayer Tanks Inc	2008
55 Suffolk Street	Glickman Abr Parkway Skylight Works	1923
	Schoenhaus Seymour Printing Co	1934
	Robinson S Printer	1938
	Schneider Max Shipping & Foreign Exchange	1942-1968
	White Sail Laundry	1947-1968
	Gittlin Harry Lndry	1956-1968

Printing operations were identified on the Sanborn Fire Insurance Maps corresponding to the City Directory address records listed above including 197 Broome Street (1950) and 205 Broome Street (1905, 1950). It is the opinion of the environmental professional that historical printing operations, metalsmiths, and laundry services represents a REC. No other historical uses of concern listed in the City Directory and corresponding to the historical uses shown on the Sanborn Maps were identified.

Listings over the years for surrounding properties identified businesses of potential concern are included in the table below.

<b>Address</b>	<b>Business Name</b>	<b>Listing Date</b>
198 Broome Street	Fishman Louis Plumbers Supplies Elite Press Cohen B Brass	1920-1934 1927 1927
202 Broome Street	Stoleow David Coal Katz Sam Lab Drucker David Carpenter & Fixtures Rapid Reproduction Co Reliable Plumbing Co	1920 1920 1927 1934 1942
204 Broome Street	Gussak Saml Laundry Weiss Jno Plmbr Engraving Co Motolinsky Saml Monroe Roofing Co Gold Hand Laundry American Hand Laundry	1920 1920 1920 1920 1923 1934
206 Broome Street	Freedlander Leopold Lab Berger M Painter	1920 1927
213 Broome Street	Solomon Saml Lab Flmenbaum Louis Pntr Schneider Bros Plumbers Supplies	1920 1920 1923
215 Broome Street	Rossinsky Bros Sewing Machines Schachter Sol Rinksil Hat Works Inc	1920-1934 1920
56 Norfolk Street	Toffel Jos Clothes Clnr	1920
58 Norfolk Street	Jacob Kaufman Coppersmith	1920
59 Norfolk Street	Wartarz Oser vp Nat Oil Cloth Bag Manufacturing Company Barranik Jos Lab	1920 1920

It is the opinion of the environmental professional the historical operations at surrounding properties represent a BER.

## **7.0 REGULATORY DATABASE SEARCH**

A database search report that identifies sites listed on state and federal databases within the ASTM-required radii was obtained for the property from Environmental Data Resources, Inc. (EDR) of Shelton, Connecticut. A copy of EDR's complete report is provided as Appendix E.

The report included the following databases specified by the ASTM Phase I protocol as well as non-ASTM databases (not listed):

RECOMMENDED/ <b>REQUIRED</b> SEARCH DISTANCES
<i>1.0-mile</i>
<b>Federal National Priority List (NPL)</b> Federal RCRA CORRACTS Facilities List State- and Tribal-Equivalent NPL
<i>0.5-mile</i>
Federal Delisted NPL Federal CERCLIS/SEMS** Federal CERCLIS NFRAP List/SEMS-Archive** <b>Federal RCRA non-CORRACTS TSD Facilities List</b> State- and Tribal-Equivalent CERCLIS State and Tribal Landfill and/or Solid Waste Disposal Site Lists State and Tribal Leaking Underground Storage Tanks (LUSTs) State and Tribal Voluntary Cleanup Sites State and Tribal Brownfields Sites
<i>Subject Property and Adjacent Properties Only</i>
Federal RCRA Generators List State and Tribal Registered Storage Tanks
<i>Subject Property Only</i>
Federal ERNS List Federal Institutional Controls/Engineering Controls Registries State and Tribal Institutional Controls/Engineering Controls Registries

\* A description of these databases and a complete listing of sites identified on the above-referenced databases is provided in the EDR Report.

\*\* As of March 2016, SEMS replaced the CERCLIS database and SEMS-Archive replaced the CERCLIS NFRAP database.

Additionally, the potential for vapor intrusion impacts to the subject property from onsite or nearby sources was evaluated. No specific potential vapor intrusion concerns (pVICs) were identified as part of this Phase I ESA; however, it should be noted that due to the number of spill sites identified in the area of the subject property and the associated potential for groundwater impacts in the site area, vapor intrusion issues at the site may exist.

Based on the large number of sites identified within one mile of the subject property (836), Langan limited the review of surrounding properties to sites within 1/8-mile from the subject property. It is the environmental professional's opinion that based on the dense development of the site area, and former, current and proposed use of the site that the review of the database pertaining to this more limited area is appropriate.

Langan evaluated the following to determine whether additional environmental records with respect to these facilities, including the orphan sites, should be reviewed:

- Case status (i.e., whether a No Further Action letter has been issued or a case has been closed);
- Type of database and whether the presence of soil or ground water contamination is known;
- Distance of the site from the subject property; and,
- Whether the site is upgradient or downgradient of the subject property based on local topography and the anticipated eastern groundwater flow direction.

Langan reviewed the information provided using the above criteria and the findings are discussed below.

Subject Property

Addresses associated with the subject property were identified in the RCRA Non-Generation database, the Manifest database, and the FINDS and ECHO databases. However, these records are associated with Con Edison services boxes which are likely located outside of the subject property boundary in the adjacent sidewalk or street. As such, these records are discussed as surrounding properties below.

Surrounding Properties

Database	No. of Sites within 1-mile	Adjacent sites (Y/N)	No. of Adjacent Sites
NPL	0	N	--

Database	No. of Sites within 1/2-mile	Adjacent sites (Y/N)	No. of Adjacent Sites
RCRA-TSDF	0	N	--

Database	No. of Sites within 1/8-mile	Adjacent sites (Y/N)	No. of Adjacent Sites
RCRA LQG	2	N	--
RCRA CESQG	9	N	--
RCRA NonGen/NLR	29	Y	3

<b>Database</b>	<b>No. of Sites within 1/8-mile</b>	<b>Adjacent sites (Y/N)</b>	<b>No. of Adjacent Sites</b>
NY USTs	6	Y	1
NY HIST USTs	3	N	--
NY ASTs	24	Y	1
NY Dry Cleaners	2	N	--
NY E Designation	21	N	--
NY Manifest	49	Y	4
PA Manifest	2	N	--
NJ Manifest	10	N	--
EDR Hist Auto	5	N	--
EDR Hist Cleaner	5	N	--

<b>Database</b>	<b>No. of Sites within 1/8-mile</b>	<b>No. Cases Open/Closed</b>	<b>Open Upgradient Cases</b>	<b>No of Adjacent Sites</b>
NY LTANKS	6	0 / 10	0	1
NY Spills	35	2 / 34	1	1

#### RCRA Large Quantity Generators (LQG)

The RCRA LQG database includes selective information on sites which generate, transport, store, treat and/or dispose of hazardous waste as defined by the Resource Conservation and Recovery Act (RCRA). Large quantity generators (LQGs) generate over 1,000 kg of hazardous waste per month or over 1 kg of acutely hazardous waste per month.

According to the Radius Report provided by EDR, the following RCRA LQG sites are located within 1/8-mile of the subject property:

- NYC Board of Education – Seward park High School – 350 Grand Street
- Seward Park – Site 5 – 145 Clinton Street

NYC Board of Education – Seward Park High School located approximately 414-feet west and upgradient of the subject property at 350 Grand Street is identified in the RCRA LQG database for forms received by the United States Environmental Protection Agency (USEPA) on 17 February 2012 classifying the site as a LQG for the generation of waste impacted with hazardous concentrations of lead. Historical

generator information includes forms received by the USEPA classifying the site as a conditional exempt small quantity generation (CESQG) on 1 January 2006 and 1 January 2007 and as a SQG on 7 May 2001 for the generation of ignitable and corrosive hazardous waste, spent halogenated solvents, non-halogenated solvents, and waste impacted with hazardous levels of benzene, cyanide, mercury, potassium cyanide, calcium chromate, and dimethyl sulfate. The site was also historically classified as a non-generator on 8 July 1999 and as a SQG on 24 September 1990. No violations are reported for this facility. The site is also identified in the NY Manifest and NJ Manifest databases for the disposal of hazardous waste in 2003, 2010, and 2011.

Seward Park – Site 5 is located approximately 257-feet southeast and downgradient from the subject property at 145 Clinton Street is identified in the RCRA LQG database for forms received by the USEPA on 10 May 2016 classifying the site as a LQG for the generation of waste impacted with hazardous concentrations of lead. Historical generator information includes forms received by the USEPA on 23 July 2015 classifying the site as a LQG for the generation of waste impacted with hazardous concentrations of lead. No violations are reported for this facility. The site is also identified in the NY Manifest database for the disposal of hazardous waste in 2015.

Due to the distance from the subject property and the lack of violations for these facilities, it is the opinion of the environmental professional that the potential for adverse impacts to the subject property from these sites is low.

#### RCRA Conditionally-Exempt Small Quantity Generators (CESQG)

The RCRA CESQG database includes selective information on sites which generate, transport, store, treat and/or dispose of hazardous waste as defined by the Resource Conservation and Recovery Act (RCRA). Conditionally-exempt small quantity generators (CESQGs) generate less than 100 kg and 1,000 kg of hazardous waste per month or less than 1 kg of acutely hazardous waste per month.

According to the Radius Report provided by EDR, there are nine RCRA CESQG sites located within 1/8-mile of the subject property. Excluding Con Edison service box sites which are typically associated with isolated hazardous waste generation and cleanup incidents, the following RCRA CESQG sites are located within 1/8-mile of the subject property:

- NYCTA- Essex/ Delancey Street Station – Essex Street and Delancey Street
- Con Edison Other – Specify: None – Grand Street, Essex Street, and Ludlow Street
- Rite Aid #1711 – 408 Grand Street

NYCTA – Essex/ Delancey Street Station located approximately 432-feet to the northwest and upgradient of the subject property at the intersection of Essex Street and Delancey Street is identified in the RCRA CESQG database for forms received by the USEPA on 1 January 2007 classifying the site as a CESQG. Historical generator information includes forms received by the USEPA on 1 January 2006 classifying the site as a CESQG and on 20 February 2002 and 6 August 2001 classifying the site as a LQG. No violations are reported for the facility. The site is identified in the RCRA Non-Generator database as NYCTA-900 Cir Substation for forms received by the USEPA classifying the site as a non-generator. Historical generator information includes forms received by the USEPA on 1 January 2006 classifying the site as a non-generator and as a CESQG on 12 July 1993 for the generation of waste impacted with hazardous concentrations of PCBs. The site is also identified in the NY Manifest and NJ Manifest databases for the disposal of hazardous waste in 1993, 1997, and 2004.

Con Edison Other – Specify: None located approximately 541-feet to the west and upgradient of the subject property at Grand Street, Essex Street, and Ludlow Street is identified in the RCRA CESQG database for forms received by the USEPA on 13 August 2012 classifying the site as a CESQG. No violations are reported for the facility. The site is also identified in the NY Manifest databases for the disposal of waste impacted with hazardous concentrations of PCBs in 2012 and lead in 2014 and 2015.

Rite Aid #1711 located approximately 410-feet to the southeast and downgradient of the subject property at 408 Grand Street is identified in the RCRA CESQG database for forms received by the USEPA on 16 February 2016 classifying the site as a CESQG for the generation of ignitable hazardous waste and waste impacted with hazardous concentrations of chromium, mercury, selenium, silver, nicotine, 1,3-benzenediol, and hazardous pure or commercial grade chemical compounds commonly associated with pharmaceutical use. No violations are reported for the facility. The site is also identified in the NY Manifest and PA Manifest databases for the disposal of hazardous waste in 2015.



Due to the distance from the subject property and the lack of violations for these facilities, it is the opinion of the environmental professional that the potential for adverse impacts to the subject property from these sites is low.

#### RCRA Non-Generators (NonGen)

The RCRA NonGen database includes selective information on sites which generate, transport, store, treat and/or dispose of hazardous waste as defined by the Resource Conservation and Recovery Act (RCRA). RCRA Non-Generators do not currently generate hazardous waste.

According to the Radius Report provided by EDR, there are 29 RCRA NonGen sites within 1/8-mile of the subject property. The following RCRA NonGen sites are located adjacent to the subject property:

- NYCHA Seward Park Extension – 65 Norfolk Street
- Con Edison Service Box: 48272 – 45 Suffolk Street
- Con Edison Service Box: 48274 – 55 Suffolk Street

NYCHA Seward Park Extension located adjacent to the northwest and upgradient of the subject property at 65 Norfolk Street is identified in the RCRA NonGen database for forms received by the USEPA on 1 January 2007 classifying the site as a non-generator. Historical generator information for the site includes forms received by the USEPA on 1 January 2006 classifying the site as a non-generator and forms received by the USEPA on 1 March 2000 classifying the site as a SQG of ignitable waste. No violations are reported for the facility. The site is identified in the NY Manifest database for the disposal of hazardous waste in 2000. The site is also identified in the USEPA ECHO and FINDS databases due to being active in the RCRA program.

Con Edison Service Box: 48272 located adjacent to and downgradient of the subject property at 45 Suffolk Street is identified in the RCRA NonGen database for forms received by the USEPA on 4 March 2014 classifying the site as a non-generator. Historical generator information includes forms received by the USEPA on 4 February 2014 classifying the site as a CESQG. No violations are reported for the facility. The site is also identified in the NY Manifest database for the disposal of hazardous waste in 2014.

Con Edison Service Box: 48274 located adjacent to and downgradient of the subject property at 55 Suffolk Street is identified in the RCRA NonGen database for forms received by the USEPA on 4 March 2014 classifying the site as a non-generator. Historical generator information includes forms received by the USEPA on 4 February 2014 classifying the site as a CESQG. No violations are reported for the facility. The site is also identified in the NY Manifest database for the disposal of hazardous waste in 2014.

Due to the lack of violations for these facilities, it is the opinion of the environmental professional that the potential for adverse impacts to the subject property from these sites is low.

#### MANIFEST

The Manifest databases list and track hazardous waste from the generator through transporters to a TSD facility.

According to the Radius Report provided by EDR, there are 49 Manifest sites within 1/8-mile of the subject property. The following sites are located adjacent to the subject property:

- Con Edison Service Box: 48272 – 45 Suffolk Street
- Con Edison Service Box: 48274 – 55 Suffolk Street
- Con Ed – 44 Suffolk Street and Grand Street
- NYCHA Seward Park Extension – 65 Norfolk Street

Con Edison Service Box: 48272, Con Edison Service Box: 48274, NYCHA Seward Park Extension are discussed above.

Con Ed located adjacent to and downgradient of the subject property at 44 Suffolk Street is identified in the NY Manifest database for the disposal of waste impacted with hazardous concentrations of lead in 2015.

All manifest records associated with the current generation of hazardous waste are discussed in detail above.

It is the opinion of the environmental professional that the potential for adverse impacts to the subject property from these sites is low.

### NY UST & NY Hist UST

The UST database contains USTs registered with the NYSDEC under the PBS division. These USTs are regulated under Subtitle I of the Resource Conservation and Recovery Act (RCRA). The data come from the NYSDEC PBS Database.

According to the Radius Report provided by EDR, there are six NY UST sites and three NY HIST UST sites located within 1/8-mile of the subject property. The following NY UST and NY Hist UST sites are associated with NY Spills or NY LTANKs records:

- Hong Ning Housing For The Elderly – 50 Norfolk Street
- Seward Park Extension – 154 Broome Street
- Ratners Restaurant – 138 Delancey Street
- Site 2 DSA Owner LLC – 80 Essex Street/ 85 Norfolk Street
- Site 5 DSA Owner LLC – 145 Clinton Street

Hong Ning Housing ForThe Elderly located adjacent to and upgradient of the subject property to the south and west is identified in the NY UST database for a 10,000-gallon No. 2 fuel oil UST which was reportedly closed in place in 2005. The site is identified in the NY Spills and LTANKS databases discussed in detail below.

Seward Park Extension located approximately 462-feet to the east and downgradient of the subject property at 154 Broome Street is identified in the NY UST database for a 20,000-gallon No. 2 fuel oil UST which was reportedly closed and removed in 2000. The site is identified in the LTANKS database for a spill reported following a tank overflow of approximately 10-gallons of No. 4 fuel oil on 23 January 1992 and assigned New York State Department of Environmental Conservation (NYSDEC) Spill No. 9111013. According to the NYSDEC case narrative provided by EDR, fuel oil leaked onto the building steps and sand and sorbent pads were applied and then disposed of. The spill was administratively closed on 10 November 1994. A second spill was reported and assigned NYSDEC Spill No. 9416799 on 28 March 1995 after a tank test failure was reported due to visual observation of a leak. This spill was reassigned to NYSDEC Spill No. 9500649 on 17 April 1995. According to the NYSDEC case narrative, five soil samples and one groundwater sample were collected during tank closure activities. Fuel oil impacts were not identified and the spill was administratively closed on 8 December 2015 based on the review of the tank closure report.

Ratners Restaurant located approximately 466-feet to the north and cross-gradient of the subject property at 138 Delancey Street is identified in the NY UST and NY Hist UST databases for three 1,500-gallon No. 2 fuel oil and used heating oil tanks which were reportedly removed in 2001 and one 2,000-gallon No. 2 fuel oil tank which is reportedly in service. The site is identified as Eastside Restaurant at 102 Norfolk Street in the LTANKS and NY Spills databases. Two tank test failures were reported on 1 November 2004 and assigned NYSDEC Spill Nos. 0408453 and 0408454; the records were consolidated under Spill No. 0408453. According to the NYSDEC case narrative provided by EDR, the failed tanks were registered as being temporarily out of service and the failures were reportedly the result of a dry leak. On 11 February 2010 the spill case was administratively closed and the record was transferred to NYSDEC Spill No. 9707959 which is discussed in detail below. Two tank test failures were again reported on 8 February 2002 and assigned NYSDEC Spill Nos. 0110706 and 0110707. The NYSDEC case narratives reference Spill No. 9707959 and the tank test failure spills were administratively closed on 17 October 2003. The site is also identified in the NY Spills database for an incident that was reported on 15 June 2000 as the result of human error and assigned NYSDEC Spill No. 0003227. According to the case narrative provided by EDR, the spill occurred after a delivery driver overfilled a tank and spilled approximately 10 gallons of fuel oil. The spill was reportedly cleaned up and was administratively closed on 15 September 2003.

Site 2 DSA Owner LLC located approximately 276-feet to the northwest and upgradient of the subject property at 80 Essex Street/85 Norfolk Street is identified in the NY UST database for a 2,500-gallon, a 1,100-gallon, and a 1,100-gallon USTs with unreported contents which were reportedly removed in 2015. The site is identified in the NY Spills database for an incident that was reported on 30 September 2015 and assigned NYSDEC Spill No. 1505735 following the discovery of an empty 275-gallon UST during excavation. According to the NYSDEC case narrative provided by EDR, petroleum-impacted soil was excavated and end-point samples were collected. A spill closure letter submitted to NYSDEC documented that no petroleum impacts were detected in the end-point samples. Based on the review of the spill closure report, the spill was administratively closed on 30 September 2015.

Site 5 DSA Owner LLC located approximately 257-feet to the southeast and upgradient of the subject property at 145 Clinton Street is identified in the NY UST database for two 275-gallon, one 300-gallon, one 1,000-gallon, and one 6,000-gallon

USTs with unreported contents which were reportedly removed. The site is identified in the NY Spills database as Seward Park – Site 5 for an incident that was reported on 16 September 2015 and assigned NYSDEC Spill No. 1506385 following the discovery of a punctured and leaking 275-gallon UST during excavation. According to the NYSDEC case narrative provided by EDR, petroleum-impacted soil was excavated and end-point samples were collected. A spill closure letter submitted to NYSDEC documented that no petroleum impacts were detected in the end-point samples. Based on the review of the spill closure report, the spill was administratively closed on 25 November 2015.

#### NY AST & NY Hist AST

The Aboveground Storage Tank (AST) database contains NYSDEC registered ASTs. ASTs are regulated under Subtitle I of RCRA. The information for this database comes from the NYSDEC PBS Database.

According to the Radius Report provided by EDR, there are 24 NY AST sites located within 1/8-mile of the subject property. The only AST site located adjacent to the subject property is Hong Ning Housing For The Elderly located adjacent to and upgradient of the subject property to the south and west at 50 Norfolk Street. The site is identified in the NY AST database for an active, 8,000-gallon, steel, No. 2 fuel oil AST installed in 2007.

Due to the lack of any spills associated with this AST, it is the opinion of the environmental professional that the potential for adverse impacts to the subject property from this listing is low.

#### EDR US His Auto

EDR searched selected national collections of business directories and collected listings of potential gas station/filling station/service station sites. The categories reviewed included, but were not limited to gas, gas station, gasoline station, filling station, auto, automobile repair, auto service station, service station, etc.

According to the Radius Report provided by EDR, there are five EDR Hist Auto sites located within 1/8-mile of the subject property. None of the EDR Hist Auto sites are located adjacent to the subject property.

It is the opinion of the environmental professional that the potential for adverse impacts to the subject property from these sites is low.

### NY LTANKS

The NY LTANKS database contains an inventory of reported leaking storage tank incidents from April 1986 to the present. They can be either leaking underground storage tanks or leaking aboveground storage tanks. The causes of the incidents identified within this database are either tank test failures, tank failures or tank overfills.

According to the Radius Report provided by EDR, there are six NY LTANKS sites located within 1/8-mile of the subject property. The only NY LTANKS site located adjacent to the subject property is Hong Ning Housing For The Elderly located upgradient of and adjacent to the subject property to the south and west. The site is identified in the LTANKS database for an incident that was reported on 5 October 2004 and assigned NYSDEC Spill No. 0407447 as the result of a tank test failure. According to the NYSDEC case narrative provided by EDR, the tank was opened and cleaned in February 2009 and soil borings were advanced through the tank bottom for sample collected. Elevated concentrations of petroleum-related impacts were not detected. All tank piping was pressure tested and found to be competent. Based on the analytical results of the soil samples collected from below the tank bottom, the spill was administratively closed on 5 March 2010.

Although subsurface impacts were not identified in soil beneath the former UST, analytical results were not provided in the Radius Report and were not reviewed and a groundwater sample was not collected. Due to the proximity and upgradient location of this site to the subject property, it is the opinion of the environmental professional that the potential for adverse impacts to the subject property from this site is moderate. As the presence of subsurface impacts was not identified, this represents as business environmental risk.

All other closed LTANKS cases associated with NY UST records are discussed in detail above.

### NY Spills

The NY Spills and NY Hist Spills databases include data collected on spills reported to NYSDEC. It includes spills active as of April 1, 1986, as well as spills occurring since this date.

According to the Radius Report provided by EDR, there are 35 NY Spills sites located within 1/8-mile of the subject property. The following NY Spills sites are located adjacent to the subject property or remain administratively open:

- 50 Norfolk St
- Empty Lot – 135 Delancey Street
- Essex St. Subway Station – NYCT

50 Norfolk Street located adjacent to and upgradient of the subject property to the south and west is identified in the NY Spills database for an incident that was reported on 10 October 2000 as the result of equipment failure and assigned NYSDEC Spill No. 0008055. According to the NYSDEC case narrative provided by EDR, approximately 12-gallons of fuel oil spilled due to a faulty gage. A cleanup crew was reportedly dispatched and the spill was administratively closed on 14 November 2000. The site is also identified in the NY Spills database for an incident that was reported on 17 August 2000 and assigned NYSDEC Spill No. 0005903 as the result of equipment failure. According to the NYSDEC case narrative provided by EDR, cleanup documentation for the 20-gallon fuel oil spill was provided and the case was administratively closed on 14 April 2004.

The empty lot located approximately 149-feet to the southeast and downgradient of the subject property at 135 Delancey Street is identified in the NY Spills database for an incident that occurred on 17 October 2014 and assigned NYSDEC Spill No. 1407415. According to the NYSDEC case narrative provided by EDR, a fuel oil UST was uncovered during site excavation for redevelopment. No petroleum discharge was observed. The site was reportedly being redeveloped in accordance with a Remedial Action Plan and Construction Health and Safety Plan under New York City Department of Environmental Protection oversight. The spill case remains administratively open as of 17 January 2017 when the spill record was last updated.

Essex St. Subway Station – NYCT located approximately 584-feet to the northwest and upgradient of the subject property is identified in the NY Spill database for an incident that was reported on 6 October 1997 and assigned NYSDEC Spill No. 9707959 as the result of equipment failure. According to the NYSDEC case narrative provided by EDR, fuel oil was observed in groundwater in Metropolitan Transit Authority (MTA) dewatering sump pits. A review of surrounding properties revealed the presence of four ASTs in the immediate vicinity of the spill; fingerprinting analyses eventually revealed that the source of the spill was a 3,700-

gallon fuel oil AST closed in 2002 located at 142-144 Delancey Street. Ten wells and a product recovery system were installed in 1997. By March 2015, measurable quantities of petroleum had not been observed for a year. NYSDEC requested the groundwater sampling be completed to determine if the spill could be closed. As of 25 January 2017 the spill case remains open and is awaiting the completion of groundwater sampling.

Closed NY Spills cases associated with NY UST records are discussed in detail above.

Based on the nature of the spills, on-going cleanup activity, and/or distance from the subject property, it is the opinion of the environmental professional that the potential for adverse impacts to the subject property from these sites is low.

#### NY Drycleaners

The Drycleaners database is a list of registered drycleaning facilities.

According to the Radius Report provided by EDR, the following NY Drycleaners sites located within 1/8-mile of the subject property:

- Special Touch Valet Cleaners – 405 Grand Street
- New Delancey Dry Cleaners

Special Touch Valet Cleaners located approximately 496-feet to the southeast and downgradient of the subject property at 405 Grand Street is identified in the NY Drycleaners database as a drop shop with an installation date of 1986. The site is also identified in the RCRA NonGen database for forms received by the USEPA on 1 January 2007 classifying the site as a non-generator. Historical generator information includes forms received by the USEPA on 1 January 2006 classifying the site as a CESQG and on 30 July 1996 classifying the site as a SQG for the generation of undefined hazardous waste, spent halogenated solvents, and waste impacted with hazardous concentrations of chromium, lead, tetrachloroethylene, and trichloroethylene. No violations are reported for the facility. The site is identified in the NY Manifest database for the disposal of halogenated solvents and still bottoms from the recovery of solvents in 1989, 1990, 1992, 1995 and 1997.

New Delancey Dry Cleaners located approximately 636-feet to the northwest and upgradient of the subject property at 95 Delancey Street is identified in the NY



Drycleaners database with an unreported installation date as a drop shop. The site is also identified in the RCRA NonGen database for forms received by the USEPA on 1 January 2007 classifying the site as a non-generator. Historical generator information includes forms received by the USEPA on 1 January 2006 classifying the site as a non-generator and on 6 April 2000 classifying the site as a SQG for the generation of spent halogenated solvents and waste impacted with hazardous levels of tetrachloroethylene. No violations are reported for the facility. The site is identified in the NY Manifest database for the disposal of spent halogenated solvents and waste impacted with hazardous levels of tetrachloroethylene in 2008.

Based distance from the subject property, it is the opinion of the environmental professional that the potential for adverse impacts to the subject property from these sites is low.

#### EDR US Hist Cleaners

EDR searched selected national collections of business directories and collected listings of potential dry cleaner sites. The review was limited to those categories of sources that might include dry cleaning establishments. The categories reviewed included, but were not limited to dry cleaners, cleaners, laundry, laundromat, cleaning/laundry, wash & dry etc.

According to the Radius Report provided by EDR the following EDR Hist Cleaners sites are located within 1/8-mile of the subject property:

- Delancey Dry Cleaners – 359 Grand Street
- Aphrodite Cleaners – 371 Grand Street
- Delancey Dry Cleaners – 95 Grand Street
- Sun Kwong Laundomat – 251 Broome Street
- Special Touch Valet Cleaners – 405 Grand Street

Delancey Drycleaners located at 95 Grand Street and Special Touch Valet Cleaners located at 405 Grand Street are discussed in detail above. The remaining sites listed are not associated with records indicated the generation or disposal of hazardous chemicals commonly associated with dry cleaning. It is the opinion of the environmental professional that the potential for adverse impacts to the subject property from these sites is low.

### E-Designation

The E-Designation database is a list of New York City tax lots with potential hazardous material contamination, air, and/or noise quality impacts.

According to the Radius Report provided by EDR there are 21 E-designated sites located within 1/8-mile of the subject property. There are no E-designated sites located adjacent to the subject property. It is the opinion of the environmental professional that the potential for adverse impacts to the subject property from these sites is low.

### Government Databases Review Conclusions

The following adjacent sites (described in detail above) could potentially impact subsurface conditions at the subject property, groundwater in particular, and may pose a moderate risk to the subject property and future redevelopment activities:

- Hong Ning Housing for the Elderly – 50 Norfolk Street.

However, as the presence of subsurface impacts was not identified, this site represents as business environmental risk. Based on Langan's review of the sites identified above, environmental impacts to the subject property from the remainder of these sites are not anticipated. However, it should be noted that 836 sites were identified in the radius report and the potential exists that these urban sites may have a cumulative impact on regional groundwater quality. It is the opinion of the environmental profession that this represents a business environmental risk.

## **8.0 GOVERNMENT AGENCY RECORDS REVIEW**

Federal, state and local agencies were contacted via written correspondence, telephone interviews and/or personnel interviews regarding records of environmental concerns, violations, and/or permits, or any other potentially environmentally-relevant records on the subject property. In addition, government information that was readily available online on government websites was also reviewed. A listing of agencies/individuals contacted by Langan as part of this ESA is provided in Table 1. Copies of government correspondence are provided in Appendix F.

### US Environmental Protection Agency (USEPA)

The USEPA online FOIL request form was submitted for the subject property. In a letter dated 17 March 2017, Langan received a response from the USEPA indicating

that all records are publically available on the online database (<http://www3.epa.gov/enviro/html/fii/myproperty/>). According to the USEPA database, no records are available for the subject property. If any additional pertinent information is provided subsequent to issuance of this report that will change the conclusions of this report, it will be provided as an addendum.

Langan also reviewed the RCRAInfo Search, Enforcement and Compliance History Online, and the Superfund Enterprise Management System (SEMS) databases maintained online by USEPA. No records were identified for the subject property.

#### US Fish and Wildlife Service (US FWS)

Information regarding critical habitats or endangered species with the vicinity of the subject property was obtained on 1 March 2017 from the US FWS Information Service Information for Planning and Conservation online database (<http://ecos.fws.gov/ipac/wizard/chooseLocation!prepare.action;jsessionid=8E0AF61206046AE7AC0F01D38BC87E45>). No Federally-listed or proposed endangered or threatened species are known to exist at the subject property.

#### New York State Department of Environmental Conservation Region 2

Fawzy Abdelsadek, the Regional Enforcement Coordinator, was contacted by Langan and written file review requests were submitted for the subject property. In an email dated 2 March 2017 Langan received a response to the request and confirmation of a search of the files maintained by the NYSDEC producing no responsive records. If any additional pertinent information is provided subsequent to issuance of this report, it will be provided as an addendum. Langan also reviewed the Environmental Site Database records maintained online by the NYSDEC. No spills, storage tanks, or remediation sites were identified for the subject property.

#### NYSDEC Division of Fish, Wildlife, & Marine Resources

The NYSDEC Division of Fish, Wildlife, & Marine Resources, Natural Heritage Program was contacted by Langan through an online file review request submitted for the subject property. A response regarding this request was received by Langan on 24 March 2017 stating that there are no records of rare or state-listed animals or plants, or significant natural communities at the project site or in its immediate vicinity. Langan also reviewed records maintained online on the NYSDEC Environmental Resource Mapper (<http://www.dec.ny.gov/gis/erm/>) which revealed that significant natural communities and rare plants and animals are not found in the vicinity of the subject property.

New York State Department of Health (NYSDOH)

The NYSDOH Records Access Officer was contacted by Langan and a written file review request was submitted for the subject property. In a letter dated 31 March 2017, Langan received a response from the NYSDOH indicating that no records responsive to the request were located.

New York City Department of Environmental Protection (NYCDEP)

The NYCDEP online FOIL request form was submitted for the subject property. Langan received an online automated acknowledgement from the NYCDEP of the records request on 2 March 2017. To date, no response has been received by Langan regarding this request. If any additional pertinent information is provided subsequent to issuance of this report that will change the conclusions of this report, it will be provided as an addendum

According to records maintained online by the NYCDEP Clean Air Tracking System (CATS), one expired application for a boiler fired by fuel oil is documented for Lot 37; no records are available for Lot 75.

New York City Department of Health & Mental Hygiene (NYC DOHMH)

Ms. Rene Bryant, the NYC DOHMH Records Access Officer, was contacted by Langan and a written file review request was submitted for the subject property. In an email dated 3 March 2017, Langan received acknowledgement from the NYC DOHMH of the records request. To date, no further response has been received by Langan regarding this request. If any additional pertinent information is provided subsequent to issuance of this report that will change the conclusions of this report, it will be provided as an addendum.

New York City Department of City Planning (NYC DCP)

An electronic version (effective zoning date 11 October 2012) of the NYC Zoning Map for the subject property was downloaded from the NYC DCP website ([http://www.nyc.gov/html/dcp/html/zone/zh\\_zmactable.shtml](http://www.nyc.gov/html/dcp/html/zone/zh_zmactable.shtml)).

New York City Mayor's Office of Environmental Coordination (NYC MOEC)

Records maintained online by NYC MOEC through the CEQR Access Portal (<https://a002-ceqraccess.nyc.gov/ceqr/>) were reviewed on 2 March 2017. The subject property was not identified as being a part of the CEQR program.

### 'E'-Designation Status

The New York City Department of City Planning coordinated a program identifying properties for special environmental concerns based on documented historical use, neighborhood noise concerns, and neighborhood air quality issues. These properties are identified on 'E'-designated sites on zoning maps and in the NYC Department of Buildings (NYCDOB) Building Information System (BIS) database. The NYCDOB is restricted from issuing building permits for the property until the NYC Mayor's Office of Environmental Remediation (NYC OER) has reviewed information prepared by an environmental professional and made a determination to issue of "Notice-of-No-Objection" or a "Notice-to-Proceed" to the NYCDOB. Prior to the NYCOER's creation in 2008, the NYC Department of Environmental Protection (NYCDEP) conducted these reviews.

Langan reviewed the following information sources to determine if the subject property is listed as an 'E'-designated property: CEQR Environmental Designations List dated 2 March 2017 ([http://www.nyc.gov/html/dcp/pdf/zone/appendixc\\_tab1.pdf](http://www.nyc.gov/html/dcp/pdf/zone/appendixc_tab1.pdf)), CEQR Restrictive Declaration List dated 22 March 2017 ([http://www.nyc.gov/html/dcp/pdf/zone/appendixc\\_tab2.pdf](http://www.nyc.gov/html/dcp/pdf/zone/appendixc_tab2.pdf)), and NYCDOB BIS on 2 March 2017 (<http://a810-bisweb.nyc.gov/bisweb/bispi00.jsp>). The subject property was not listed as an E'-designated site based on these resources.

### Fire Department of New York City (FDNY)

Information regarding the presence of petroleum or chemical storage tanks was requested from the FDNY. According to the FDNY, there are no records of any storage tanks at the subject property.

### New York City Department of Finance (NYC DOF)

Langan completed a limited review of available online records maintained by the NYC DOF to determine current and former site ownership. According to the DOF, Lot 37 is currently owned by Beth Medrash Hagodol of New York Restoration, Inc. and was previously owned by Congregation of Beth Hamedrash Hagadol until 13 May 2009. No ownership information is provided for Lot 75. The ownership information reviewed provided no additional information regarding environmental conditions related to past usage different than represented by review of other historical information sources.

Tax map history records maintained online by NYC DOF revealed that the current extents of Lot 75 were historically a part of Lot 1 until it was subdivided in 2011 and became a part of Lot 40. Lot 40 was subdivided in 2014 and Lot 75 was created.

New York City Department of Buildings (NYC DOB)

Langan completed a limited review of available online records maintained by the NYC DOB. No information was available for Lot 75. As noted above, Lot 75 was historically a part of former Lot 1. Eighteen oil burner applications were filed for Lot 1 between 1936 and 1987; however, it is unknown with which addresses these applications are associated. Certificates of Occupancy filed under Lot 1 were not identified for any of the addresses associated with the current extents of Lot 75.

The Certificate of Occupancy was not available for Lot 37. Inspection records for a void commercial low pressure boiler located in the basement are listed from 1997 through 2001. An oil burner application was filed for the property in 1935. The NYC DOF building classification is listed as M1 – Church, Synagogue and the building is identified as being landmarked.

**9.0 SITE RECONNAISSANCE**

Langan conducted an inspection of the site on 13 April 2017. The inspection included a walk-through inspection of the entire site for the purposes of identifying Recognized Environmental Conditions (RECs). Typical RECs may include:

Drum storage	Dumpsters	Aboveground storage tanks	Stained areas
Drains and Sumps	Wells	Underground storage tanks	Pump stations
Waste piles	Landfills	Loading and transfer areas	Boiler rooms
Pits, Ponds, Lagoons	Swales	Process air vents	Process sinks
Storm sewers	Trenches	Detention ponds	PCBs
Impoundments	Lagoons	Floor drains and piping	Transformers
Septic systems	Dry wells	Waste treatment areas	Capacitors
Rail spurs	Incinerators	Compressor discharges	Odors
Pools of liquid	Wastewater	Stressed vegetation	Surface waters

Limiting conditions encountered during the inspection of the site included the following:

- The suspected fuel oil storage tank room in the basement was locked and inaccessible;
- Storage materials cover approximately half of the basement rooms and prevented inspection of the floor;

- A drop ceiling in the basement prevented inspection of utilities which may have been located in the ceiling;
- The balcony level of the synagogue was not inspected due to the potential for structure failure;
- The alley located to the north of the synagogue was locked and inaccessible;
- Access was not permitted to Lot 75; however, observations were made from the public sidewalks surrounding the site; and,
- Contents of the shipping containers located in the northeastern corner of Lot 75 are unknown.

Photographs of the subject property taken during the site inspection are provided in Appendix G. Langan was accompanied by Rabbi Greenbaum who provided access to onsite buildings and answered questions during the site inspection. Rabbi Greenbaum has been affiliated with the synagogue on Lot 37 for approximately 28 years. A questionnaire was not completed by the property owner, operator, and site manager; a blank version is included as Appendix B. The inspection included a walk-through inspection of the entire site for the purposes of identifying Recognized Environmental Conditions (RECs) as detailed below.

#### Lot 37

A two-story abandoned synagogue with a small partial basement is located on Lot 37. The building is serviced by municipal water and sewer services and occupies the majority of the site; a small gated setback is located at the front of the building and narrow alleys are located on the northern and southern sides of the building. According to Rabbi Greenbaum the building has been vacant for approximately 10 years and was formerly heated via steam radiation from a fuel oil-fired boiler. The fuel oil was reportedly stored in a disconnected tank beneath the sidewalk. A fill port and vent pipe were observed in the sidewalk outside of the southwestern corner of the building which are likely associated with the storage tank. According to Rabbi Greenbaum, there have been no releases associated with the fuel oil storage tank.

The building was in overall poor condition and exhibited signs of structural damage throughout. The basement of the synagogue (referred to as grade level in the structural report summarized in Section 5.6) consists of a community gathering space and storage rooms with a drop ceiling and tiled floors. Lighting ballasts were observed throughout the ceiling. Several of the rear rooms are filled with furniture, boxes, and other storage containers and prevented observation of the floor in these areas. Two restrooms are located in the western portion (front) of the basement.

A small recessed boiler room is located on the southwestern side (front) of the building. A sump which appeared to be dry is located in the north-central portion of the room. A slight petroleum odor was observed in the boiler room. Obvious evidence of leaks or spills was not observed; however, the boiler room equipment and floor were in poor condition and difficult to visually evaluate. A locked doorway was observed immediately to the south of the entrance to the boiler room and a hole was observed in the southern boiler room wall which appeared to lead into another small room. A remote fuel oil gauge was observed in the southern portion of the boiler room; although torn from the wall, the sensors appeared to be leading into the small room through the hole in the wall. It is likely that the locked room south of the boiler room contains the fuel oil tank described by Rabbi Greenbaum. A small chemical storage area containing maintenance products is located across from the boiler room. Spilled paint was observed on one of the shelves.

The first floor of the synagogue consists of prayer hall. A drum of sweeping compound which includes petroleum-based chemicals and green dye was observed in the northeastern corner of the building. No green material was observed leaking from the drum. Pigeon droppings and deceased birds were observed throughout the first floor of the building. The mezzanine/balcony was not included in site reconnaissance due to the potential for structural failure.

#### Lot 75

Lot 75 is occupied by an asphalt-paved parking lot, landscaped areas, a community garden space, and a concrete seating area. Observations of this portion of the subject property were made from the public sidewalks surrounding the lot. Two shipping containers are staged in the northeastern corner of the parking lot; the contents of these containers are unknown.

#### Adjacent Properties

A visual inspection of adjoining properties from the subject property line, public rights-of-way or other vantage point (e.g. aerial photography) including a visual inspection where hazardous substances may be or may have been stored, treated, handled or disposed was also conducted.

Limiting conditions encountered during the inspection of adjoining properties were encountered due to the dense urban nature of the surrounding areas which only



allowed for limited line of sight that did not extend to areas where hazardous materials or substances might be stored.

Properties located adjacent to the subject property consist of mixed-use commercial and residential buildings, parking lots, and active redevelopment sites. No visual evidence of hazardous material storage, treatment, handling, or disposal areas was observed at adjacent properties.

## **10.0 ADDITIONAL ISSUES**

The following items fall outside the scope of ASTM 1527-13, however Langan can and often does provide these services to its clients if specifically requested and included in the proposed scope of work or are issues that may impact current or proposed site use.

### **10.1 Wetlands/Floodplain Designation**

A wetland and floodplain designation assessment was not conducted as part of this ESA.

### **10.2 Protected Endangered Species / Critical Habitats**

A determination regarding the potential presence of protected or endangered species and critical habitats on or near the subject property was not conducted as part of this ESA. This determination is often required in order to receive state or federal grants, loans, and/or permits.

### **10.3 Asbestos**

In 1973, use of sprayed on fireproofing on structural building components was prohibited by the EPA. On July 12, 1989, EPA issued a final rule banning most friable asbestos-containing products. The following specific asbestos-containing products remain banned: flooring felt, roll board, and corrugated, commercial, or specialty paper. In addition, the regulation continues to ban the use of asbestos in products that have not historically contained asbestos, otherwise referred to as "new uses" of asbestos. Use of asbestos in textured paint and in patching compounds used on wall and ceiling joints was banned in 1977.

An asbestos assessment was completed by Langan for the subject property on 13 April 2017. Asbestos-containing materials (ACMs) were identified as

chrysotile asbestos in the basement/boiler room in the pipe insulation and mud pack joints, the tiles and mastic in the rear area of the basement, and the tiles and mastic in the prayer hall. Assumed asbestos containing material is located in the tiles and mastic in the front area of the basement, in the boiler room door core insulation, in the electrical panels in the basement and prayer hall, in the roofing materials including flashing and mastic, and in the window caulk.

The following provides a summary of estimated quantities of asbestos containing materials and assumed asbestos containing materials identified in the buildings inspected:

<b>ACM OR PRESUMED ACM *</b>	<b>GENERAL LOCATION(S)</b>	<b>ESTIMATED QUANTITIES</b>
Pipe-insulation & associated mud pack joints	Basement/Boiler Room Throughout Basement	10 linear feet 200 linear feet
9-inch light brown floor tiles & associated mastic	Basement – Rear Area	1,700 sq. ft.
9-inch brown floor tiles	1 <sup>ST</sup> Floor – Prayer Hall	3,700 sq. ft.
12-inch alternate tan/beige floor tiles and glue*	Basement – Front Area	2,300 sq. ft.
Door core insulation*	Basement/Boiler Room	20 sq. ft.
Electrical panel board*	Basement – Front Area 1 <sup>ST</sup> Floor – Prayer Hall	4 sq. ft. 12 sq. ft.
12-inch red floor tiles and mastic*	Lobby	300 sq. ft.
Roofing materials*	Main Pitched Roof	7,000 sq. ft.
Built-up roofing and flashing/mastic*	Stair Tower & Lower Roofs	1,500 sq. ft.
Window caulk concealed under new frames*	Perimeter Walls	40 sq. ft.

#### **10.4 Lead-based Paint**

In 1977, the Consumer Product Safety Commission (CPSC) banned the use of lead based paint (LBP) in housing and restricted maximum levels in lead in new residential paint to less than 0.05% by weight. Based on the age of the onsite building, there is a potential that LBP is present in the onsite building. Interior painted surfaces were in poor condition with large areas of peeling paint. A lead-based paint survey was conducted by Langan on 13 April 2017. The paint on most of the building components was identified to be LBP.

### **10.5 Lead in Drinking Water**

A lead in drinking water survey of the existing building was not conducted as part of this ESA.

### **10.6 Indoor Air / Microbial Assessment (Mold)**

A mold survey of the existing building was not conducted as part of this ESA; however, the Structural Engineering Report prepared by Robert Silman Associates noted the presence of water damage and structural concerns as the result of water infiltration. The poor condition of the building and the presence of moisture create an environment conducive to mold growth. Completion of a mold assessment is recommended prior to building renovation.

### **10.7 Radon**

The subject property is located in a Tier 3 Zone as identified by USEPA based on sampling conducted of buildings within the site area. The Tier 3 Zone is considered an area of low radon gas intrusion potential with typically concentrations less than 2 pCi/liter. A radon survey of the existing building was not conducted as part of this ESA. Radon test results from adjacent or surrounding properties are not necessarily indicative of radon conditions on the subject property. As no building specific radon survey documentation was provided to Langan, no opinion regarding potential risks associated with radon gas exposure can be made.

As per USEPA guidelines, the only way to assess potential radon gas exposure risks is to conduct a radon assessment. In addition, the US EPA recommends that follow-up tests on large buildings should be conducted when major modifications are made either to the building structure or HVAC system or the HVAC system's operation settings.

### **10.8 Historical and Archaeological Review**

Langan reviewed the NYCityMap (<http://maps.nyc.gov/doitt/nycitymap/>) to review the potential presence of historical landmark buildings near the subject property. The Congregation Beth Hamedrash Synagogue located on the subject property at 60 Norfolk Street was identified as a city landmark.

In addition, Langan reviewed the NYSHPO online database (<http://nysparks.com/shpo/online-tools/>). The Congregation Beth Hamedrash Synagogue located on the subject property is identified as a National Register Listed site as of 30 November 1999.

## **10.9 Universal Waste**

Fluorescent light fixtures which may contain polychlorinated biphenyls were observed throughout the building.

## **11.0 DEVIATIONS**

This Phase I ESA conforms with ASTM with the following deviations noted:

- Property use was only determined back to 1894, not to first development, as historical property records were not reasonably available;
- Data gaps in excess of 5 years were encountered during the review of historic resources;
- Government agencies that have not responded to record review inquiries are listed above - additional pertinent information provided to Langan subsequent to the issuance of this report will be provided in an addendum;
- Limited access was provided to the existing buildings as part of this ESA access as identified in Section 9.0;
- Based on the large number of sites identified within one mile of the subject property (836), Langan limited the review of surrounding properties to sites within 1/8-mile from the subject property.
- An assessment of the current property value versus the proposed sale price of the property was not completed as this information was not provided by the User as the User questionnaire was not completed;
- Interviews of former business operators were not conducted;
- An interview of the property owner of Lot 75 was not conducted;
- Questionnaires were not completed by the property owner, operator, or site manager; and,
- A formal deed search was not conducted.

It is the opinion of the reviewing Environmental Professional that the above-deficiencies will not detrimentally affect the identification of potential recognized environmental conditions. This opinion is based on the following factors:

- Lot 37 was historically (since the mid-1800's) and continues to be occupied by a synagogue. Lot 75 was historically operated for commercial and/or residential use, was vacant from 1985-1990, and has operated as a parking lot since 1990. No industrial use of the site has been documented that would potentially impact soil or groundwater conditions at the site.
- Based on the Sanborn Maps and the City Directory information reviewed, the use of the property is generally consistent between the 5 year data gaps. Therefore, operations on the site between these data gaps will not detrimentally affect the identification potential RECs.
- Langan limited the database review to sites within 1/8-mile from the subject property. It is the environmental professional's opinion that based on the dense development of the site area, and former, current and proposed use of the site that the review of the database pertaining to this more limited area (1/8-mile) is appropriate and will not detrimentally affect the identification of potential recognized environmental conditions.

## 12.0 FINDINGS/OPINIONS

Based on information obtained during the visual inspection of the subject property, review of environmental databases and historic information, and contact with federal/state/local official agencies, the following recognized environmental conditions (RECs), controlled recognized environmental conditions (CRECs), historic recognized environmental conditions (HRECs), de minimis conditions and business environmental risks that may impact proposed redevelopment of the site were identified:

1. Potential impacts from historical operations conducted at the subject property;
2. Suspected fuel oil storage tank;
3. Potential presence of undocumented underground storage tanks;
4. Potential presence of historic fill material;
5. Potential impacts from current and historical operations conducted at adjacent and nearby properties; and,
6. Presence of hazardous building materials and potential presence of mold.

Historical operations on Lot 75 included printing, metalsmiths, and laundry services. Due to the potential for the release of chemical associated with these operations, it is the opinion of the environmental professional that Finding 1 represents a REC. The synagogue was reportedly heated via a fuel-oil fired steam boiler with a fuel oil storage tank located beneath the sidewalk. A fill port and vent pipe were observed during site

reconnaissance; however, the location of the storage tank was not confirmed. As there are no reported releases associated with the fuel oil storage tank, Finding 2 represents a BER. It is the opinion of the environmental professional that other undocumented USTs may be present beneath the building or sidewalk adjacent to the building. Therefore, Finding 3 represents a business environmental risk. It is the opinion of the environmental professional that historic fill or the deteriorated remains of the former buildings may be present in the subsurface at the site beneath Lot 75 which would impact any future site redevelopment considerations. As this condition is consistent in the urban setting that the subject property is located in, Finding 4 represents a BER. Current and historical operations conducted at adjacent and nearby properties may have impacted soil and groundwater on the subject property; however, as these impacts are common to densely developed urban areas and may only affect site redevelopment activities, Finding 5 is identified as a business environmental risk. ACM and LBP were identified during the due diligence assessment and water damage which may cause mold was historically noted in the building; therefore, Finding 6 represents a non-ASTM scope BER.

### **13.0 CONCLUSIONS**

Langan has performed a Phase I Environmental Site Assessment in conformance with the scope and limitations of ASTM Practice E1527-13 of a ±25,000 square foot site located at 60-66 Norfolk Street, 195 to 209 Broome Street, and 43-59 Suffolk Street, Manhattan, New York, the subject property. Any exceptions to, or deletions from, this practice are described in Section 11.0 of this report. Based on information obtained during the visual inspection of the subject property, review of environmental databases and historic information, and contact with federal/state/local official agencies, this assessment has revealed the following recognized environmental conditions (RECs) in connection with the property:

#### **Recognized Environmental Conditions**

It is the opinion of the environmental professional that the following represent RECs:

#### **Historic Use of the Subject Property**

Historical operations at the subject property as identified by the City Directory include printing from 1920-1938, a coppersmith and tinsmith in 1920, and laundry services from 1947-1968. The Sanborn Fire Insurance Maps show printer operations at the subject property from 1905-1950 and Chinese Laundry in 1922. There are no records identifying releases or the generation and disposal of hazardous materials associated with these

listings and the locations shown in the Sanborn maps indicate small shops as opposed to large commercial operations; however, due to the potential use of chemicals associated with historical operations and the duration of these activities, it is the opinion of the environmental professional that the historical site use has the potential to impact subsurface conditions at the site.

#### **14.0 QUALIFICATIONS / CERTIFICATION**

The following professionals assisted in the completion of this report.


Asbestos and lead-based paint survey completed by NYCDEP and New York State Department of Labor (NYSDOL) certified asbestos inspectors, and USEPA-accredited lead risk assessors:




Adem Bajrami  
Staff Scientist

We, the undersigned, declare that, to the best of our professional knowledge and belief, we meet the definition of Environmental Professional as defined in §312.10 of 40 CFR 312 and we have the specific qualifications based on education, training, and experience to assess a property of the nature, history, and setting of the subject property as documented in Appendix H. We have developed and performed all appropriate inquiries in conformance with the standards and practices set forth in 40 CFR Part 312.

Site Inspection and Report Written By:



Amanda Forsburg, CHMM  
Project Scientist



Steven A. Ciambuschini, P.G., L.E.P.  
Principal / Vice President

# **TABLES**



**TABLE 1**  
**TABLE OF CONTACTS**

---

**Federal**

United States Environmental Protection Agency  
Region 2 (NJ, NY, PR, VI)

<https://foiaonline.regulations.gov/foia/action/public/home>

United States Fish and Wildlife Service

<https://ecos.fws.gov/ipac/gettingStarted/map>

**State**

New York State Department of Environmental Conservation – Region II

<http://www.dec.ny.gov/public/103696.html>

Records Access Office  
New York State Department of Health  
Corning Tower, Room 2364  
Albany, New York 12237-0044  
foil@health.ny.gov

The New York Natural Heritage Program

<http://nynhp.org/ProjectScreening>

**City**

New York City Mayor’s Office of Environmental Coordination

[http://www.nyc.gov/html/oec/html/cegr/cegr\\_access.shtml](http://www.nyc.gov/html/oec/html/cegr/cegr_access.shtml)

New York City Department of Environmental Protection

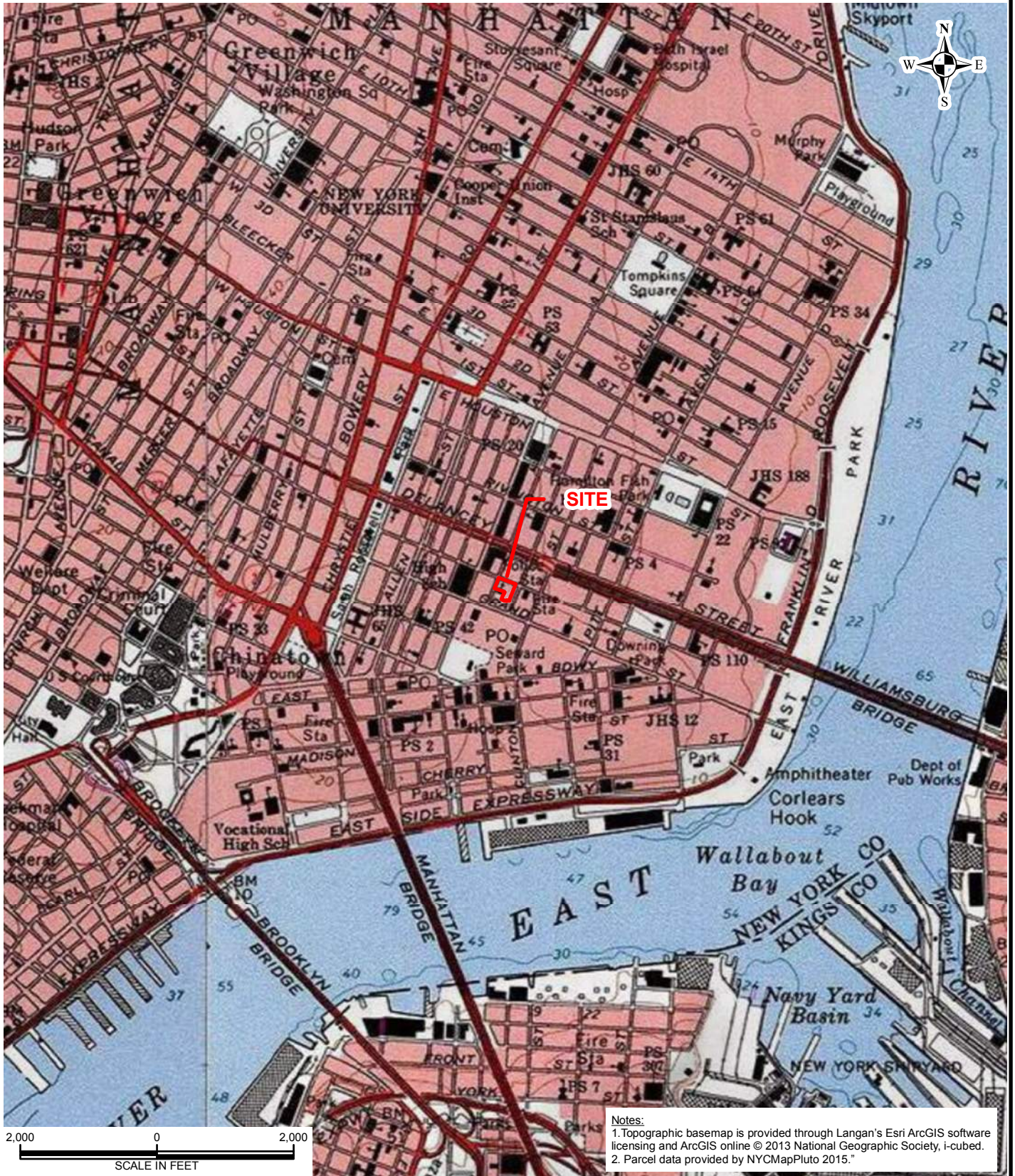
[http://www.nyc.gov/html/dep/html/contact\\_us/foil.shtml](http://www.nyc.gov/html/dep/html/contact_us/foil.shtml)

Ms. Renee Bryant, Records Access Officer  
New York City Department of Health and Mental Hygiene  
Gotham Center  
42-09 28<sup>th</sup> Street, 14<sup>th</sup> Floor, CN31  
Long Island City, NY 11101  
recordsaccess@health.nyc.gov

Ms. Leslie Ifill  
Fire Department of New York City  
FDNY Bureau of Legal Affairs  
Public Records Unit  
9 MetroTech Center, 4<sup>th</sup> Floor  
Brooklyn, NY 11201

# FIGURES





**LANGAN**  
 300 Kimball Drive  
 Parsippany, NJ 07054  
 T: 973.560.4900 F: 973.560.4901 www.langan.com

Langan Engineering & Environmental Services, Inc.  
 Langan Engineering, Environmental, Surveying and  
 Landscape Architecture, D.P.C.  
 Langan International LLC  
 Collectively known as Langan

NJ CERTIFICATE OF AUTHORIZATION No. 24GA27996400

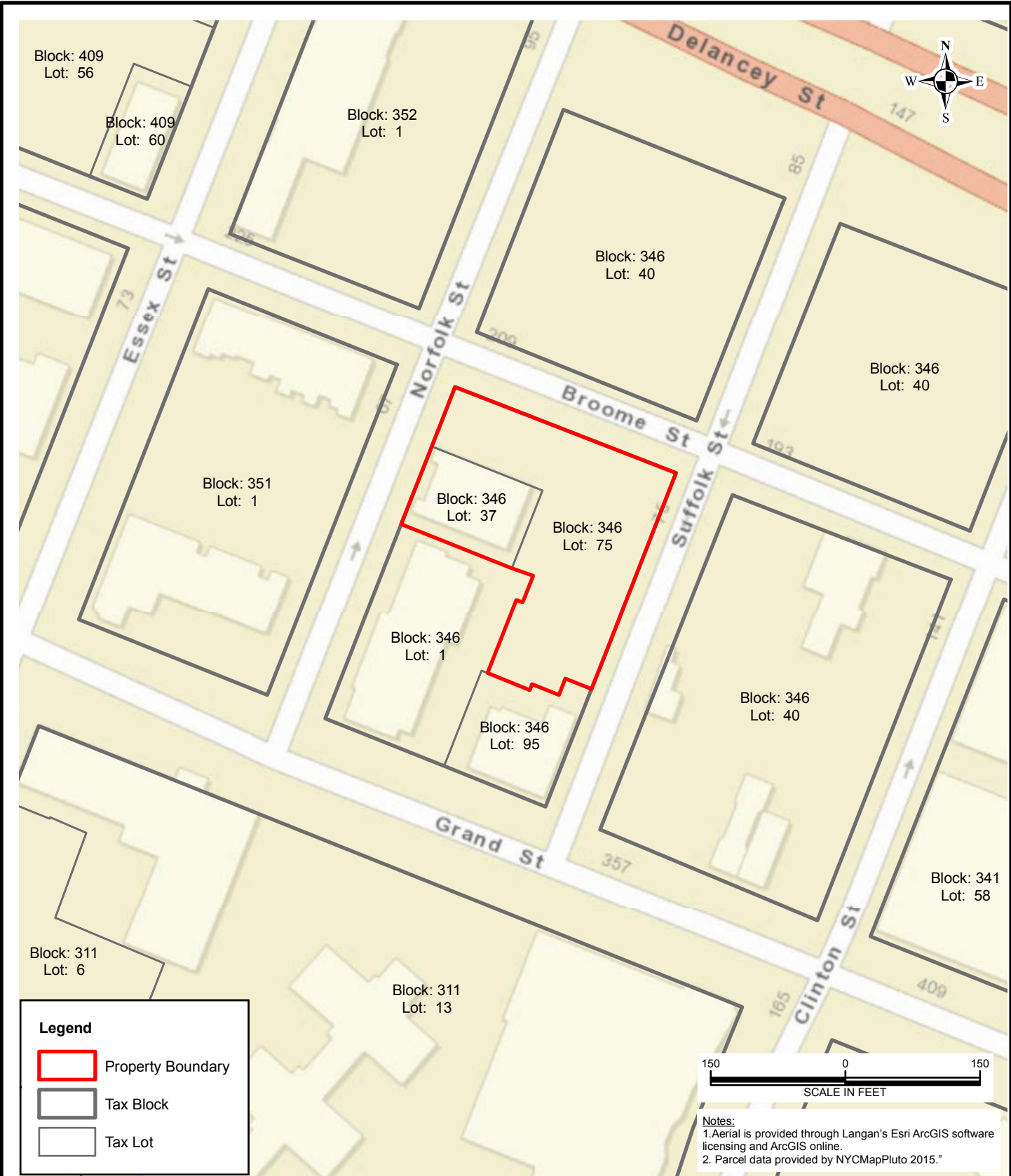
Project  
**60 NORFOLK STREET**  
 BLOCK No. 346 LOTS No. 37 and 75  
 MANHATTAN  
 NEW YORK COUNTY NEW YORK

Drawing Title  
**USGS SITE LOCATION MAP**

Project No.  
 100646801  
 Date  
 4/6/2017  
 Scale  
 1"=2,000'  
 Drawn By  
 HD  
 Submission Date  
 4/6/2017

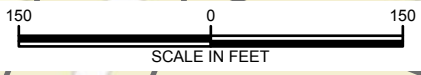
Figure  
**1**





**Legend**

- Property Boundary
- Tax Block
- Tax Lot



**Notes:**  
 1. Aerial is provided through Langan's Esri ArcGIS software licensing and ArcGIS online.  
 2. Parcel data provided by NYCMapPluto 2015."

**LANGAN**  
 300 Kimball Drive  
 Parsippany, NJ 07054  
 T: 973.560.4900 F: 973.560.4901 www.langan.com

Langan Engineering & Environmental Services, Inc.  
 Langan Engineering, Environmental, Surveying and  
 Landscape Architecture, D.P.C.  
 Langan International LLC  
 Collectively known as Langan

NY CERTIFICATE OF AUTHORIZATION No. 24GA27996400

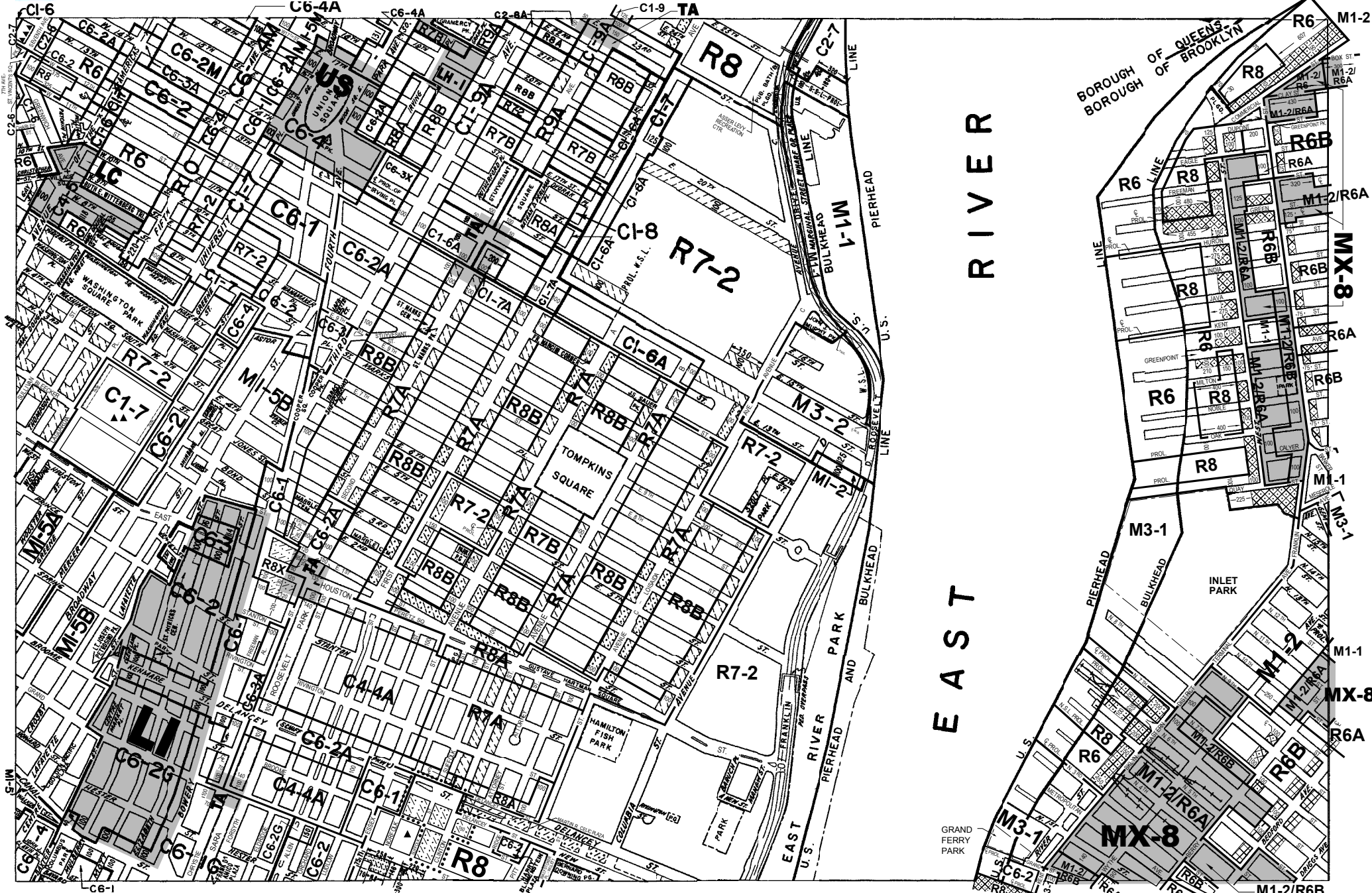
Project  
**60 NORFOLK STREET**  
 BLOCK No. 346 LOTS No. 37 and 75  
 MANHATTAN  
 NEW YORK COUNTY NEW YORK

Drawing Title  
**TAX MAP**

Project No.  
 100646801  
 Date  
 4/12/2017  
 Scale  
 1"=150'  
 Drawn By  
 HD  
 Last Revised  
 4/12/2017

Figure  
**2**

Click blue box on map to view sketch map of proposed map change



# ZONING MAP

THE NEW YORK CITY PLANNING COMMISSION

## Major Zoning Classifications:

The number(s) and/or letter(s) that follows an R, C or M District designation indicates use, bulk and other controls as described in the text of the Zoning Resolution.

- R – RESIDENTIAL DISTRICT
- C – COMMERCIAL DISTRICT
- M – MANUFACTURING DISTRICT

**SPECIAL PURPOSE DISTRICT**  
The letter(s) within the shaded area designates the special purpose district as described in the text of the Zoning Resolution.

**AREA(S) REZONED**

## Effective Date(s) of Rezoning:

10-11-2012 C 120226 ZMM

## Special Requirements:

For a list of lots subject to CEQR environmental requirements, see APPENDIX C.

For a list of lots subject to "D" restrictive declarations, see APPENDIX D.

For Inclusionary Housing designated areas on this map, see APPENDIX F.

## CITY MAP CHANGE(S):

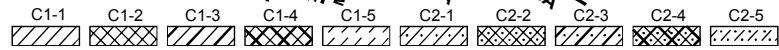

- ▲▲▲ 8-28-2015 C 150203 MMM
- ▲▲ 7-25-2015 C 120077 MMM
- ▲ 6-01-2013 C 120156 MMM

## MAP KEY

8b	8d	9b
12a	<b>12c</b>	13a
12b	12d	13b

© Copyrighted by the City of New York

**NOTE:** Zoning information as shown on this map is subject to change. For the most up-to-date zoning information for this map, visit the Zoning section of the Department of City Planning website: [www.nyc.gov/planning](http://www.nyc.gov/planning) or contact the Zoning Information Desk at (212) 720-3291.



**NOTE:** Where no dimensions for zoning district boundaries appear on the zoning maps, such dimensions are determined in Article VII, Chapter 6 (Location of District Boundaries) of the Zoning Resolution.

ZONING MAP 12c

**APPENDIX A**

**USER QUESTIONNAIRE**

## ASTM PRACTICE E 1527-13: USER/CLIENT QUESTIONNAIRE

Please complete the below form and return to  
Langan Engineering, Environmental, Surveying and Landscape Architecture, D.P.C.

---

Providing the following information (if available) to the environmental professional (Langan) is one of the requirements to qualify for one of the *Landowner Liability Protections* offered under CERCLA. Missing or incomplete information could result in a determination that "all appropriate inquiry" is not complete.

---

### **General Information**

**User/Client Name (s):** \_\_\_\_\_

**Property Name:** \_\_\_\_\_

**Address:** \_\_\_\_\_  
\_\_\_\_\_

**Property Type:** \_\_\_\_\_

### **Type of Property Transaction:**

- |                       |                          |
|-----------------------|--------------------------|
| Purchase of property  | <input type="checkbox"/> |
| Financing of property | <input type="checkbox"/> |
| Sale of property      | <input type="checkbox"/> |
| Ground Lease          | <input type="checkbox"/> |
| Build to Suit Lease   | <input type="checkbox"/> |
| Other _____           |                          |

**Reason Why Phase I ESA is required:** \_\_\_\_\_

**Site Contact (s):** \_\_\_\_\_

### **Required Information**

The citation at the end of each item (e.g. 40 CFR 312.XX) is the section of EPA's November 1, 2005 AAI Final Rule which discusses that item.

- |   |                          |                          |
|---|--------------------------|--------------------------|
| <b>(1.) Environmental cleanup liens that are filed or recorded against the site (40 CFR 312.25).</b>  | <b>Yes</b>               | <b>No</b>                |
| Did a search of recorded land title records (or judicial records where appropriate) identify any environmental liens filed or recorded against the property under federal, tribal, state or local law?  | <input type="checkbox"/> | <input type="checkbox"/> |
| <b>(2.) Activity and Land Use (AUL) limitations that are in place on the site or that have been filed or recorded in a registry (40 CFR 312.26).</b>  | <b>Yes</b>               | <b>No</b>                |
| Did a search of recorded land title records (or judicial records where appropriate) identify any AULs, such as engineering controls, land use restrictions or institutional controls that are in place at the property and/or have been filed or recorded against the property under federal, tribal, state or local law? | <input type="checkbox"/> | <input type="checkbox"/> |

**(3.) Specialized knowledge or experience of the person seeking to qualify for LLP (40 CFR 312.28).** Yes No

Do you have any specialized knowledge or experience related to the property or nearby properties? For example, are you involved in the same line of business as the current or former occupants of the property or an adjoining property so that you would have specialized knowledge of the chemicals and processes used by this type of business?

**(4.) Relationship of the purchase price to the fair market value of the property if it were not contaminated (40 CFR 312.29).** Yes No

- (a.) Does the purchase price being paid for this property reasonably reflect the fair market value of the property? [If no, proceed to Parts 4a and 4b.]
- (b.) If you conclude that there is a difference, have you considered whether the lower purchase price is because contamination is known or believed to be present at the property?
- (c.) Identify an explanation for the lower price and provide a written record of such explanation as an attachment.

**(5.) Commonly known or reasonably known or reasonably ascertainable information about the property (40 CFR 312.30).** Yes No

- Are you aware of commonly known or reasonably ascertainable information about the property that would help the environmental professional to identify conditions indicative of releases or threatened releases? For example,
- (a.) Do you know the past uses of the property?
- (b.) Do you know of specific chemicals that are present or once were present at the property?
- (c.) Do you know of spills or other chemical releases that have taken place at the property?
- (d.) Do you know of any environmental cleanups that have taken place at the property?

**(6.) The degree of obviousness of the presence or likely presence of contamination at the property, and the ability to detect the contamination by appropriate investigation (40 CFR 312.31).** Yes No

Based on your knowledge and experience related to the property are there any obvious indicators that point to the presence or likely presence of releases at the property?

**SIGNATURE:**

It is understood that the information presented in this form is an integral part of the Phase I ESA process and that Langan will evaluate and rely on this information in the development of the final Phase I ESA report.

Completed By: \_\_\_\_\_

Print/Type Name: \_\_\_\_\_

Title: \_\_\_\_\_

Company: \_\_\_\_\_

Date: \_\_\_\_\_



## **APPENDIX B**

# **PROPERTY OWNER / OPERATOR / KEY SITE MANAGER QUESTIONNAIRE**

**ASTM PRACTICE E 1527-13:  
OWNER/OPERATOR/SITE-MANAGER QUESTIONNAIRE**

Please complete the below form and return to  
Langan Engineering, Environmental, Surveying and Landscape Architecture, D.P.C.

**Project Location/Address:** \_\_\_\_\_  
 \_\_\_\_\_  
 \_\_\_\_\_

**ASTM E-1527-13, Section 9.4**

Are you aware of any of the following located on the subject property:

Pits, Ponds, or Lagoons?	<b>Yes</b> <input type="checkbox"/>	<b>No</b> <input type="checkbox"/>
Stained Soil or Pavement?	<b>Yes</b> <input type="checkbox"/>	<b>No</b> <input type="checkbox"/>
Stressed Vegetation?	<b>Yes</b> <input type="checkbox"/>	<b>No</b> <input type="checkbox"/>
Solid Waste (including trash, construction debris, or demolition debris)?	<b>Yes</b> <input type="checkbox"/>	<b>No</b> <input type="checkbox"/>
Wastewater or Discharges into Drains, Ditches, Underground Injection System, or Stream?	<b>Yes</b> <input type="checkbox"/>	<b>No</b> <input type="checkbox"/>
Wells (including dry wells, irrigation wells, injection wells, abandoned wells, or other wells)?	<b>Yes</b> <input type="checkbox"/>	<b>No</b> <input type="checkbox"/>
Septic Systems or Cesspools?	<b>Yes</b> <input type="checkbox"/>	<b>No</b> <input type="checkbox"/>

**ASTM E-1527-13, Section 10.9**

Do you know of any pending, threatened, or past litigation relevant to hazardous substances or petroleum products in, on, or from the property?	<b>Yes</b> <input type="checkbox"/>	<b>No</b> <input type="checkbox"/>
Do you know of any pending, threatened, or past administrative proceedings relevant to hazardous substances or petroleum products in, on, or from the property?	<b>Yes</b> <input type="checkbox"/>	<b>No</b> <input type="checkbox"/>
Do you know of any notices from any governmental entity regarding any possible violation of environmental laws or possible liability relating to hazardous substances or petroleum products?	<b>Yes</b> <input type="checkbox"/>	<b>No</b> <input type="checkbox"/>

**ASTM E-1527-13, Section 10.8**

Are you aware if any of the documents listed below exists and if so, whether copies can and will be provided to the Consultant performing the ESA?

	<b>Unaware</b>	<b>Document Exists</b>	<b>Copy will be provided</b>
Environmental site assessment reports	<input type="checkbox"/>	<input type="checkbox"/>	<input type="checkbox"/>
Environmental compliance audit reports	<input type="checkbox"/>	<input type="checkbox"/>	<input type="checkbox"/>
Environmental permits (such as solid waste disposal permits, hazardous waste disposal permits, NPDES permits, wastewater permits, underground injection permits)	<input type="checkbox"/>	<input type="checkbox"/>	<input type="checkbox"/>
Registrations for underground and aboveground storage tanks	<input type="checkbox"/>	<input type="checkbox"/>	<input type="checkbox"/>
Material safety data sheets	<input type="checkbox"/>	<input type="checkbox"/>	<input type="checkbox"/>
Community-right-to-know plan	<input type="checkbox"/>	<input type="checkbox"/>	<input type="checkbox"/>
Safety plans; preparedness and prevention plans; spill prevention, countermeasure and control plans, facility response plan, etc.	<input type="checkbox"/>	<input type="checkbox"/>	<input type="checkbox"/>
Reports regarding hydrogeologic conditions on the property or surrounding area	<input type="checkbox"/>	<input type="checkbox"/>	<input type="checkbox"/>
Notices or other correspondence from any governmental agency relating to past or current violations of environmental laws with respect to the property or relating to environmental liens encumbering the property	<input type="checkbox"/>	<input type="checkbox"/>	<input type="checkbox"/>
Hazardous waste generator notices or reports	<input type="checkbox"/>	<input type="checkbox"/>	<input type="checkbox"/>
Geotechnical studies	<input type="checkbox"/>	<input type="checkbox"/>	<input type="checkbox"/>
Risk Assessments	<input type="checkbox"/>	<input type="checkbox"/>	<input type="checkbox"/>
Recorded Activity and Use Limitations	<input type="checkbox"/>	<input type="checkbox"/>	<input type="checkbox"/>
Environmental Cleanup Reports	<input type="checkbox"/>	<input type="checkbox"/>	<input type="checkbox"/>

Do you have contact information for the prior owner of the property? **Yes**  **No**

If yes, please provide information below:

Prior Owner's Name \_\_\_\_\_

Contact person \_\_\_\_\_

Address \_\_\_\_\_

\_\_\_\_\_

Telephone \_\_\_\_\_

Do you have contact information for the prior occupant of the property? **Yes**  **No**

If yes, please provide information below:

Prior Occupant's Name \_\_\_\_\_

Contact person \_\_\_\_\_

Address \_\_\_\_\_

\_\_\_\_\_

Telephone \_\_\_\_\_

Do you have information on the prior facility manager of the property? **Yes**  **No**

If yes, please provide information below:

Prior Facility Manager's Name \_\_\_\_\_

Contact person \_\_\_\_\_

Address \_\_\_\_\_

\_\_\_\_\_

Telephone \_\_\_\_\_

**This form was completed by:**

Property Owner  Operator  Key Site Manager  User  EP

Name: \_\_\_\_\_

Address: \_\_\_\_\_

\_\_\_\_\_

Signature: \_\_\_\_\_ Date: \_\_\_\_\_

**APPENDIX C**

**SANBORN MAPS**

Norfolk Street  
60 Norfolk Street  
New York, NY 10002

Inquiry Number: 4864722.3

February 28, 2017

## Certified Sanborn® Map Report



6 Armstrong Road, 4th floor  
Shelton, CT 06484  
Toll Free: 800.352.0050  
[www.edrnet.com](http://www.edrnet.com)

# Certified Sanborn® Map Report

02/28/17

**Site Name:**

Norfolk Street  
60 Norfolk Street  
New York, NY 10002  
EDR Inquiry # 4864722.3

**Client Name:**

Langan Engineering  
300 Kimball Drive, 4th Floor  
Parsippany, NJ 07054-2172  
Contact: Amanda Forsburg



The Sanborn Library has been searched by EDR and maps covering the target property location as provided by Langan Engineering were identified for the years listed below. The Sanborn Library is the largest, most complete collection of fire insurance maps. The collection includes maps from Sanborn, Bromley, Perris & Browne, Hopkins, Barlow, and others. Only Environmental Data Resources Inc. (EDR) is authorized to grant rights for commercial reproduction of maps by the Sanborn Library LLC, the copyright holder for the collection. Results can be authenticated by visiting [www.edrnet.com/sanborn](http://www.edrnet.com/sanborn).

The Sanborn Library is continually enhanced with newly identified map archives. This report accesses all maps in the collection as of the day this report was generated.

### Certified Sanborn Results:

**Certification #** B1B7-4205-AACB

**PO #** TBD

**Project** Norfolk Street

**Maps Provided:**

2005	1993	1979	1905
2004	1992	1978	1894
2003	1990	1977	
2002	1988	1976	
2001	1987	1968	
1996	1985	1950	
1995	1983	1922	
1994	1980	1913	



Sanborn® Library search results

Certification #: B1B7-4205-AACB

The Sanborn Library includes more than 1.2 million fire insurance maps from Sanborn, Bromley, Perris & Browne, Hopkins, Barlow and others which track historical property usage in approximately 12,000 American cities and towns. Collections searched:

- ✓ Library of Congress
- ✓ University Publications of America
- ✓ EDR Private Collection

*The Sanborn Library LLC Since 1866™*

### Limited Permission To Make Copies

Langan Engineering (the client) is permitted to make up to FIVE photocopies of this Sanborn Map transmittal and each fire insurance map accompanying this report solely for the limited use of its customer. No one other than the client is authorized to make copies. Upon request made directly to an EDR Account Executive, the client may be permitted to make a limited number of additional photocopies. This permission is conditioned upon compliance by the client, its customer and their agents with EDR's copyright policy; a copy of which is available upon request.

### Disclaimer - Copyright and Trademark Notice

This Report contains certain information obtained from a variety of public and other sources reasonably available to Environmental Data Resources, Inc. It cannot be concluded from this Report that coverage information for the target and surrounding properties does not exist from other sources. NO WARRANTY EXPRESSED OR IMPLIED, IS MADE WHATSOEVER IN CONNECTION WITH THIS REPORT. ENVIRONMENTAL DATA RESOURCES, INC. SPECIFICALLY DISCLAIMS THE MAKING OF ANY SUCH WARRANTIES, INCLUDING WITHOUT LIMITATION, MERCHANTABILITY OR FITNESS FOR A PARTICULAR USE OR PURPOSE. ALL RISK IS ASSUMED BY THE USER. IN NO EVENT SHALL ENVIRONMENTAL DATA RESOURCES, INC. BE LIABLE TO ANYONE, WHETHER ARISING OUT OF ERRORS OR OMISSIONS, NEGLIGENCE, ACCIDENT OR ANY OTHER CAUSE, FOR ANY LOSS OF DAMAGE, INCLUDING, WITHOUT LIMITATION, SPECIAL, INCIDENTAL, CONSEQUENTIAL, OR EXEMPLARY DAMAGES. ANY LIABILITY ON THE PART OF ENVIRONMENTAL DATA RESOURCES, INC. IS STRICTLY LIMITED TO A REFUND OF THE AMOUNT PAID FOR THIS REPORT. Purchaser accepts this Report "AS IS". Any analyses, estimates, ratings, environmental risk levels or risk codes provided in this Report are provided for illustrative purposes only, and are not intended to provide, nor should they be interpreted as providing any facts regarding, or prediction or forecast of, any environmental risk for any property. Only a Phase I Environmental Site Assessment performed by an environmental professional can provide information regarding the environmental risk for any property. Additionally, the information provided in this Report is not to be construed as legal advice.

Copyright 2017 by Environmental Data Resources, Inc. All rights reserved. Reproduction in any media or format, in whole or in part, of any report or map of Environmental Data Resources, Inc., or its affiliates, is prohibited without prior written permission.

EDR and its logos (including Sanborn and Sanborn Map) are trademarks of Environmental Data Resources, Inc. or its affiliates. All other trademarks used herein are the property of their respective owners.

## Sanborn Sheet Key


This Certified Sanborn Map Report is based upon the following Sanborn Fire Insurance map sheets.




### 2005 Source Sheets



Volume 1N, Sheet 52  
2005-2006



Volume 1N, Sheet 79  
2005-2006




Volume 1N, Sheet 80  
2005-2006


### 2004 Source Sheets



Volume 1N, Sheet 52  
2004



Volume 1N, Sheet 79  
2004



Volume 1N, Sheet 80  
2004


### 2003 Source Sheets




Volume 1S, Sheet xxxx  
2003



Volume 1N, Sheet 52  
2003



Volume 1N, Sheet 79  
2003




Volume 1N, Sheet 80  
2003

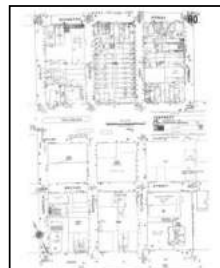
### 2002 Source Sheets



Volume 1N, Sheet 52  
2002



Volume 1N, Sheet 79  
2002



Volume 1N, Sheet 80  
2002



## Sanborn Sheet Key


This Certified Sanborn Map Report is based upon the following Sanborn Fire Insurance map sheets.




### 2001 Source Sheets



Volume 1N, Sheet 52  
2001



Volume 1N, Sheet 79  
2001




Volume 1N, Sheet 80  
2001


### 1996 Source Sheets



Volume 1N, Sheet 52  
1996



Volume 1N, Sheet 79  
1996




Volume 1N, Sheet 80  
1996


### 1995 Source Sheets



Volume 1N, Sheet 52  
1995



Volume 1N, Sheet 79  
1995



Volume 1N, Sheet 80  
1995


### 1994 Source Sheets




Volume 1N, Sheet 52  
1994



Volume 1N, Sheet 52  
1994



Volume 1N, Sheet 79  
1994




Volume 1N, Sheet 80  
1994

## Sanborn Sheet Key

This Certified Sanborn Map Report is based upon the following Sanborn Fire Insurance map sheets.



### 1994 Source Sheets




Volume 2, Sheet 6  
1994


### 1993 Source Sheets



Volume 1N, Sheet 52  
1993



Volume 1N, Sheet 79  
1993




Volume 1N, Sheet 80  
1993


### 1992 Source Sheets



Volume 1N, Sheet 52  
1992



Volume 1N, Sheet 79  
1992



Volume 1N, Sheet 80  
1992

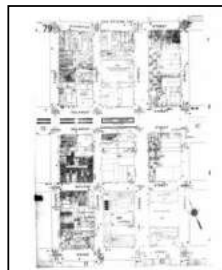
### 1990 Source Sheets




Volume 1N, Sheet 85  
1990



Volume 1N, Sheet 52  
1990



Volume 1N, Sheet 79  
1990



Volume 1N, Sheet 80  
1990

## Sanborn Sheet Key

This Certified Sanborn Map Report is based upon the following Sanborn Fire Insurance map sheets.




### 1988 Source Sheets



Volume 1N, Sheet 52  
1988



Volume 1N, Sheet 79  
1988




Volume 1N, Sheet 80  
1988




Volume 1N, Sheet 85  
1988


### 1987 Source Sheets



Volume 1N, Sheet 52  
1987



Volume 1N, Sheet 79  
1987



Volume 1N, Sheet 80  
1987




Volume 1N, Sheet 85  
1987

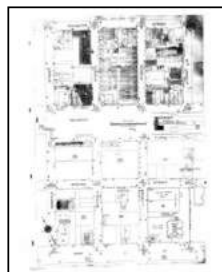
### 1985 Source Sheets



Volume 1N, Sheet 52  
1985



Volume 1N, Sheet 79  
1985



Volume 1N, Sheet 80  
1985

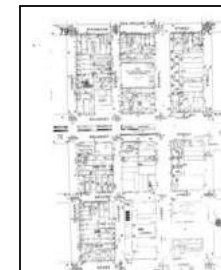


Volume 1N, Sheet 85  
1985

### 1983 Source Sheets



Volume 1N, Sheet 52  
1983



Volume 1N, Sheet 79  
1983



Volume 1N, Sheet 80  
1983



Volume 1N, Sheet 85  
1983

## Sanborn Sheet Key

This Certified Sanborn Map Report is based upon the following Sanborn Fire Insurance map sheets.




### 1980 Source Sheets



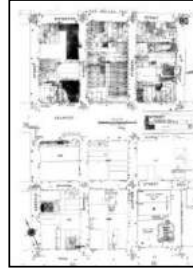
Volume 3, Sheet xxxx  
1980



Volume 1N, Sheet 52  
1980



Volume 1N, Sheet 79  
1980



Volume 1N, Sheet 80  
1980



Volume 1N, Sheet 85  
1980



Volume 1S, Sheet xxxx  
1980

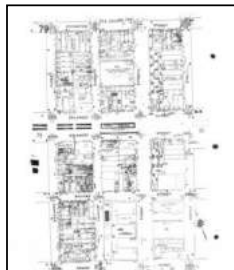


Volume 2, Sheet xxxx  
1980


### 1979 Source Sheets



Volume 1N, Sheet 52  
1979



Volume 1N, Sheet 79  
1979



Volume 1N, Sheet 80  
1979



Volume 1N, Sheet 85  
1979


### 1978 Source Sheets




Volume 1N, Sheet 52  
1978



Volume 1N, Sheet 85  
1978



Volume 1N, Sheet 79  
1978



Volume 1N, Sheet 80  
1978




## Sanborn Sheet Key


This Certified Sanborn Map Report is based upon the following Sanborn Fire Insurance map sheets.



### 1977 Source Sheets



Volume 1N, Sheet 79  
1977



Volume 1N, Sheet 80  
1977




Volume 1N, Sheet 52  
1977


### 1976 Source Sheets



Volume 1N, Sheet 52  
1976



Volume 1N, Sheet 79  
1976




Volume 1N, Sheet 80  
1976


### 1968 Source Sheets



Volume 1N, Sheet 52  
1968



Volume 1N, Sheet 79  
1968



Volume 1N, Sheet 80  
1968

### 1950 Source Sheets



Volume 3, Sheet xxxx  
1950




Volume 1S, Sheet xxxx  
1950



Volume 2, Sheet xxxx  
1950



Volume 1N, Sheet 52  
1950




Volume 1N, Sheet 79  
1950

## Sanborn Sheet Key

This Certified Sanborn Map Report is based upon the following Sanborn Fire Insurance map sheets.



### 1950 Source Sheets



Volume 1N, Sheet 80  
1950

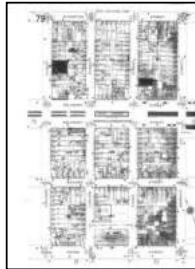
### 1922 Source Sheets




Volume 1N, Sheet xxxx  
1922



Volume 1N, Sheet 52  
1922



Volume 1N, Sheet 79  
1922



Volume 1N, Sheet 80  
1922

### 1913 Source Sheets




Volume Atlas Maps, Sheet 05  
1913


### 1905 Source Sheets



Volume 1N, Sheet 52  
1905



Volume 1N, Sheet 79  
1905



Volume 1N, Sheet 80  
1905



Volume 1N, Sheet 85  
1905

**Sanborn Sheet Key**

This Certified Sanborn Map Report is based upon the following Sanborn Fire Insurance map sheets.



**1894 Source Sheets**

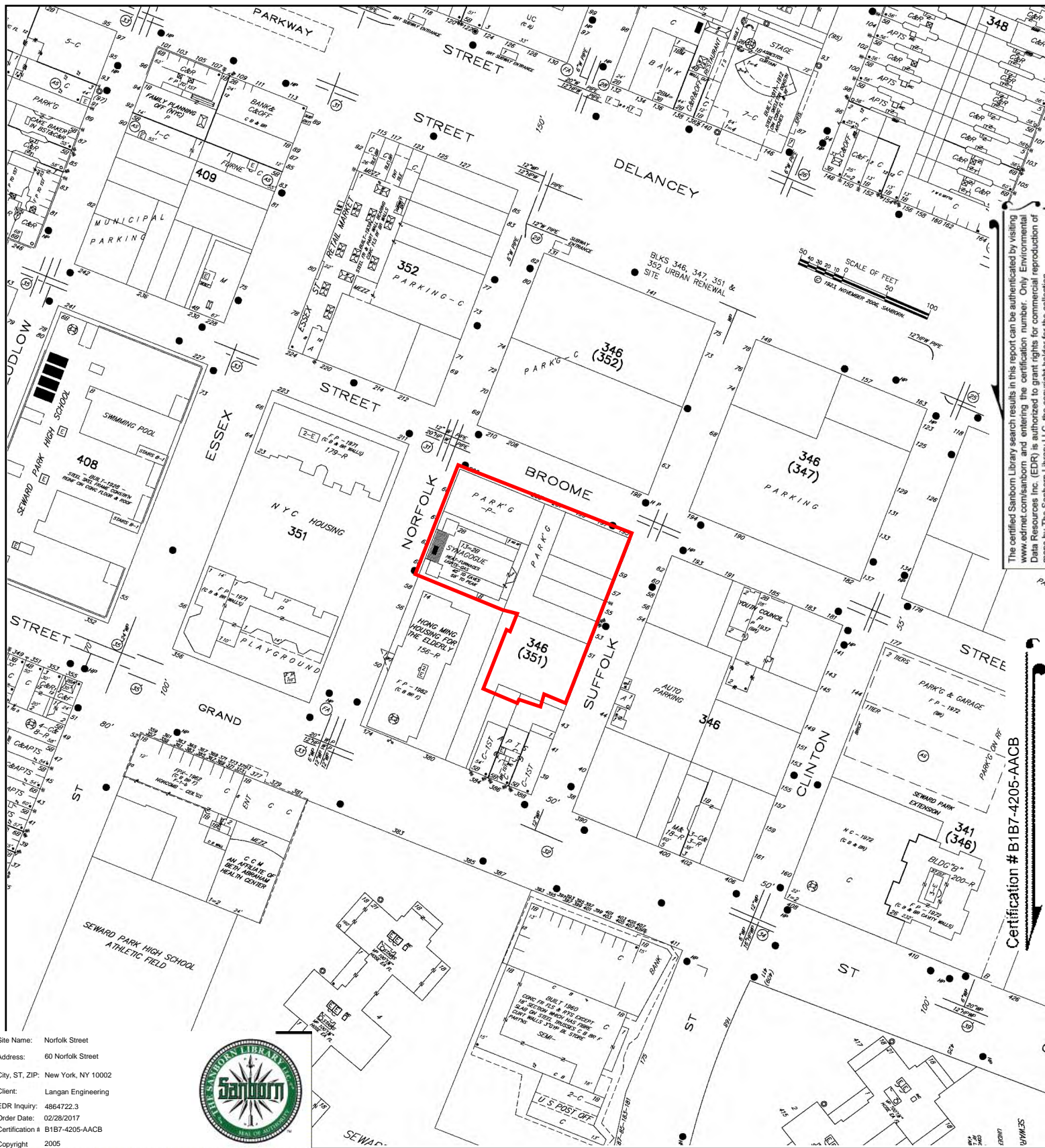


Volume 1N, Sheet 26  
1894



Volume 1N, Sheet 26  
1894

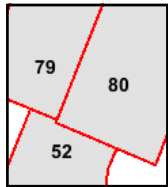
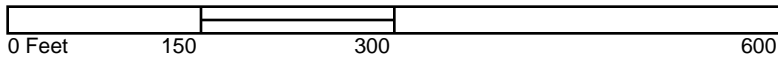




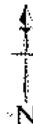
Site Name: Norfolk Street  
 Address: 60 Norfolk Street  
 City, ST, ZIP: New York, NY 10002  
 Client: Langan Engineering  
 EDR Inquiry: 4864722.3  
 Order Date: 02/28/2017  
 Certification # B1B7-4205-AACB  
 Copyright 2005



This Certified Sanborn Map combines the following sheets.  
 Outlined areas indicate map sheets within the collection.

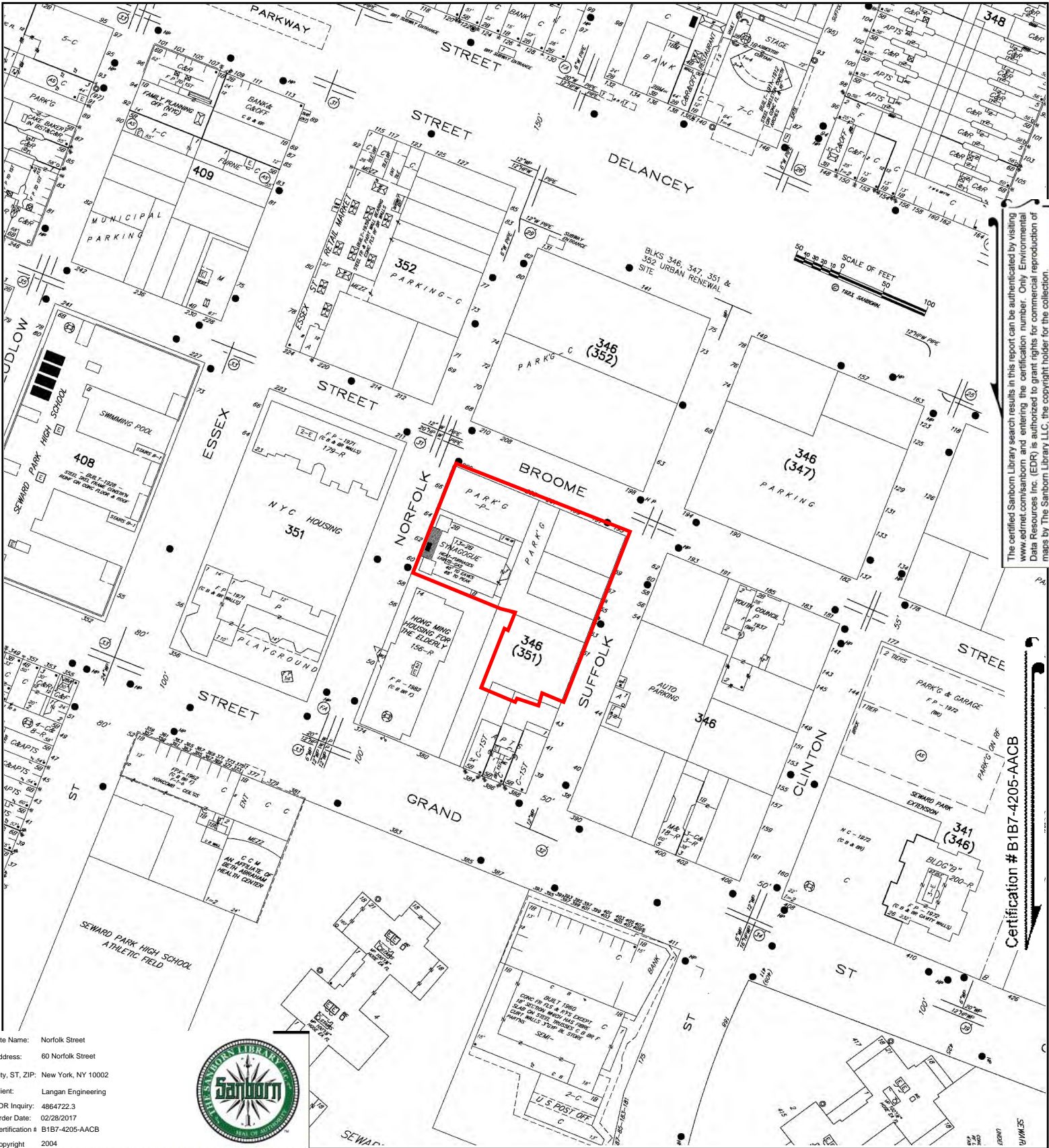


Volume 1N, Sheet 80  
 Volume 1N, Sheet 79  
 Volume 1N, Sheet 52



The certified Sanborn Library search results in this report can be authenticated by visiting [www.edr.com/sanborn](http://www.edr.com/sanborn) and entering the certification number. Only Environmental Data Resources Inc. (EDR) is authorized to grant rights for commercial reproduction of maps by The Sanborn Library LLC, the copyright holder for the collection.





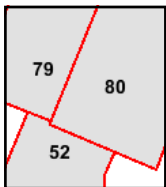
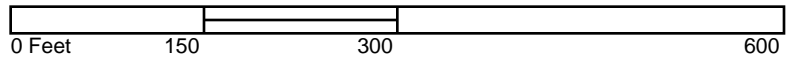
The certified Sanborn Library search results in this report can be authenticated by visiting [www.edr.com/sanborn](http://www.edr.com/sanborn) and entering the certification number. Only Environmental Data Resources Inc. (EDR) is authorized to grant rights for commercial reproduction of maps by The Sanborn Library LLC, the copyright holder for the collection.

Certification # B1B7-4205-AACB

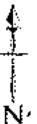
Site Name: Norfolk Street  
 Address: 60 Norfolk Street  
 City, ST, ZIP: New York, NY 10002  
 Client: Langan Engineering  
 EDR Inquiry: 4864722.3  
 Order Date: 02/28/2017  
 Certification # B1B7-4205-AACB  
 Copyright 2004



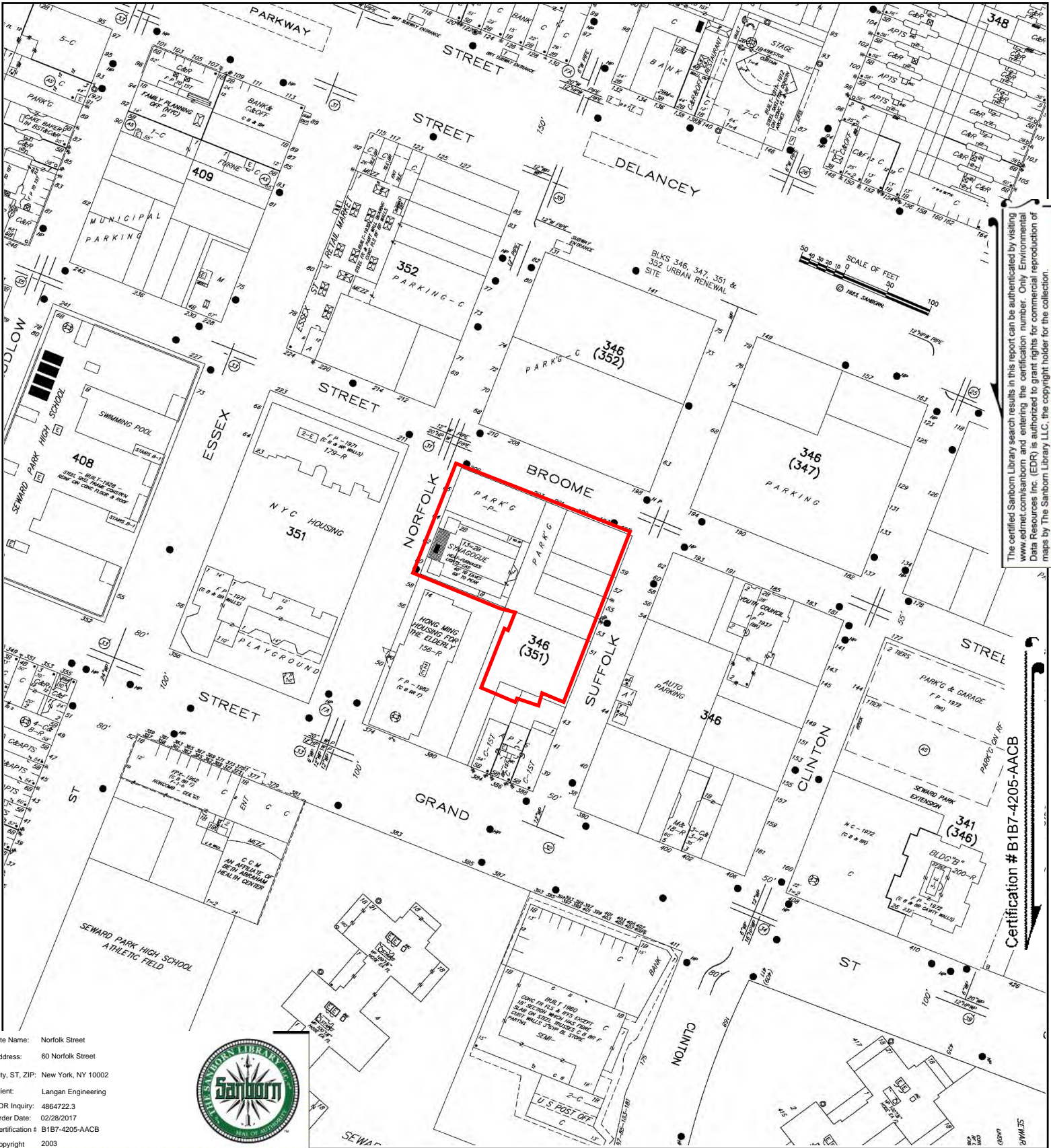
This Certified Sanborn Map combines the following sheets. Outlined areas indicate map sheets within the collection.



Volume 1N, Sheet 80  
 Volume 1N, Sheet 79  
 Volume 1N, Sheet 52







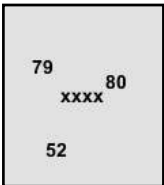
The certified Sanborn Library search results in this report can be authenticated by visiting [www.edr.com/sanborn](http://www.edr.com/sanborn) and entering the certification number. Only Environmental Data Resources Inc. (EDR) is authorized to grant rights for commercial reproduction of maps by The Sanborn Library LLC, the copyright holder for the collection.

Certification # B1B7-4205-AACB

Site Name: Norfolk Street  
 Address: 60 Norfolk Street  
 City, ST, ZIP: New York, NY 10002  
 Client: Langan Engineering  
 EDR Inquiry: 4864722.3  
 Order Date: 02/28/2017  
 Certification # B1B7-4205-AACB  
 Copyright 2003



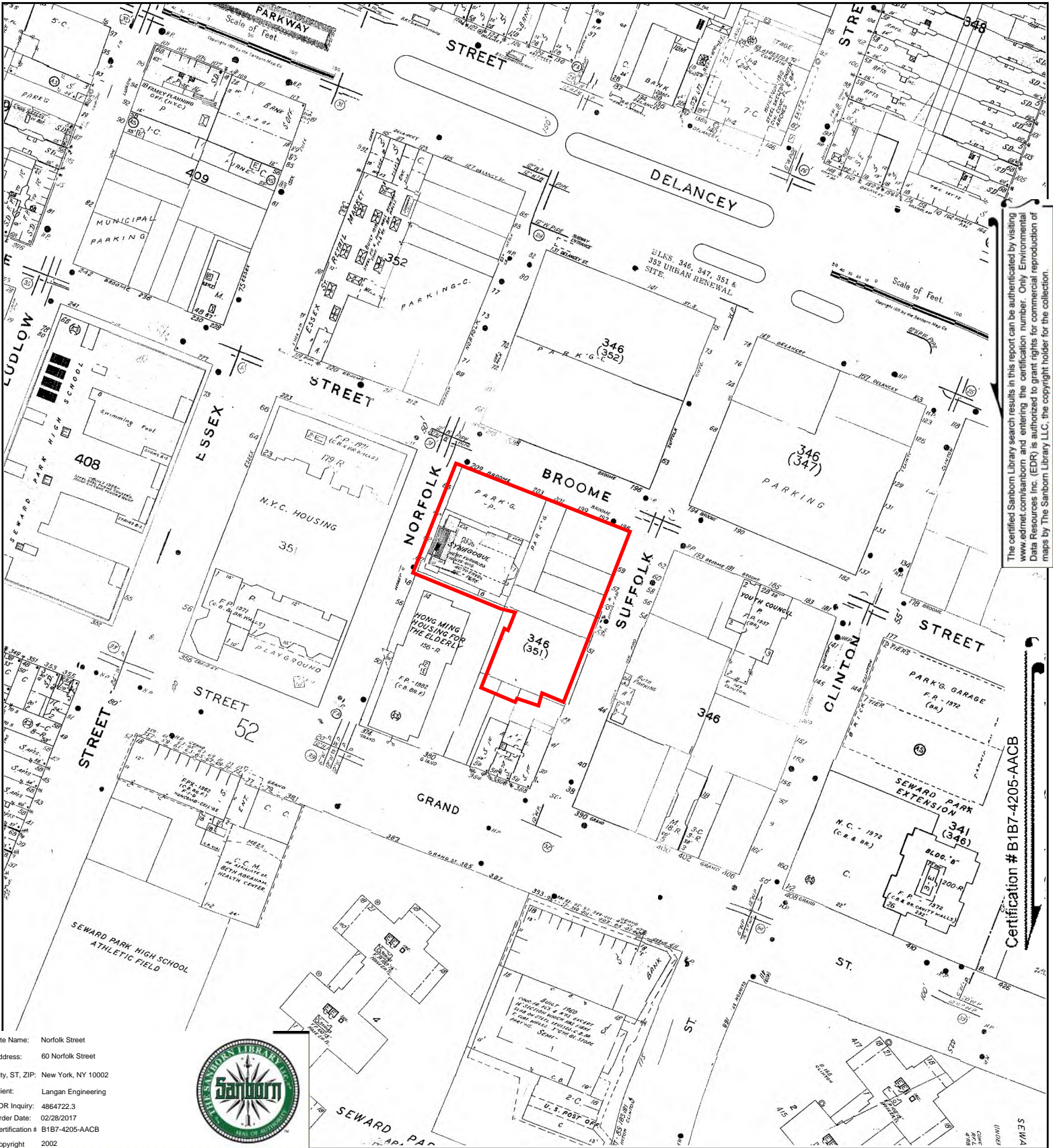
This Certified Sanborn Map combines the following sheets.  
 Outlined areas indicate map sheets within the collection.



Volume 1N, Sheet 80  
 Volume 1N, Sheet 79  
 Volume 1N, Sheet 52  
 Volume 1S, Sheet xxxx







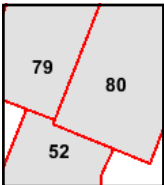
The certified Sanborn Library search results in this report can be authenticated by visiting [www.edr.com/sanborn](http://www.edr.com/sanborn) and entering the certification number. Only Environmental Data Resources Inc. (EDR) is authorized to grant rights for commercial reproduction of maps by The Sanborn Library LLC, the copyright holder for the collection.

Certification # B1B7-4205-AACB

Site Name: Norfolk Street  
 Address: 60 Norfolk Street  
 City, ST, ZIP: New York, NY 10002  
 Client: Langan Engineering  
 EDR Inquiry: 4864722.3  
 Order Date: 02/28/2017  
 Certification # B1B7-4205-AACB  
 Copyright 2002



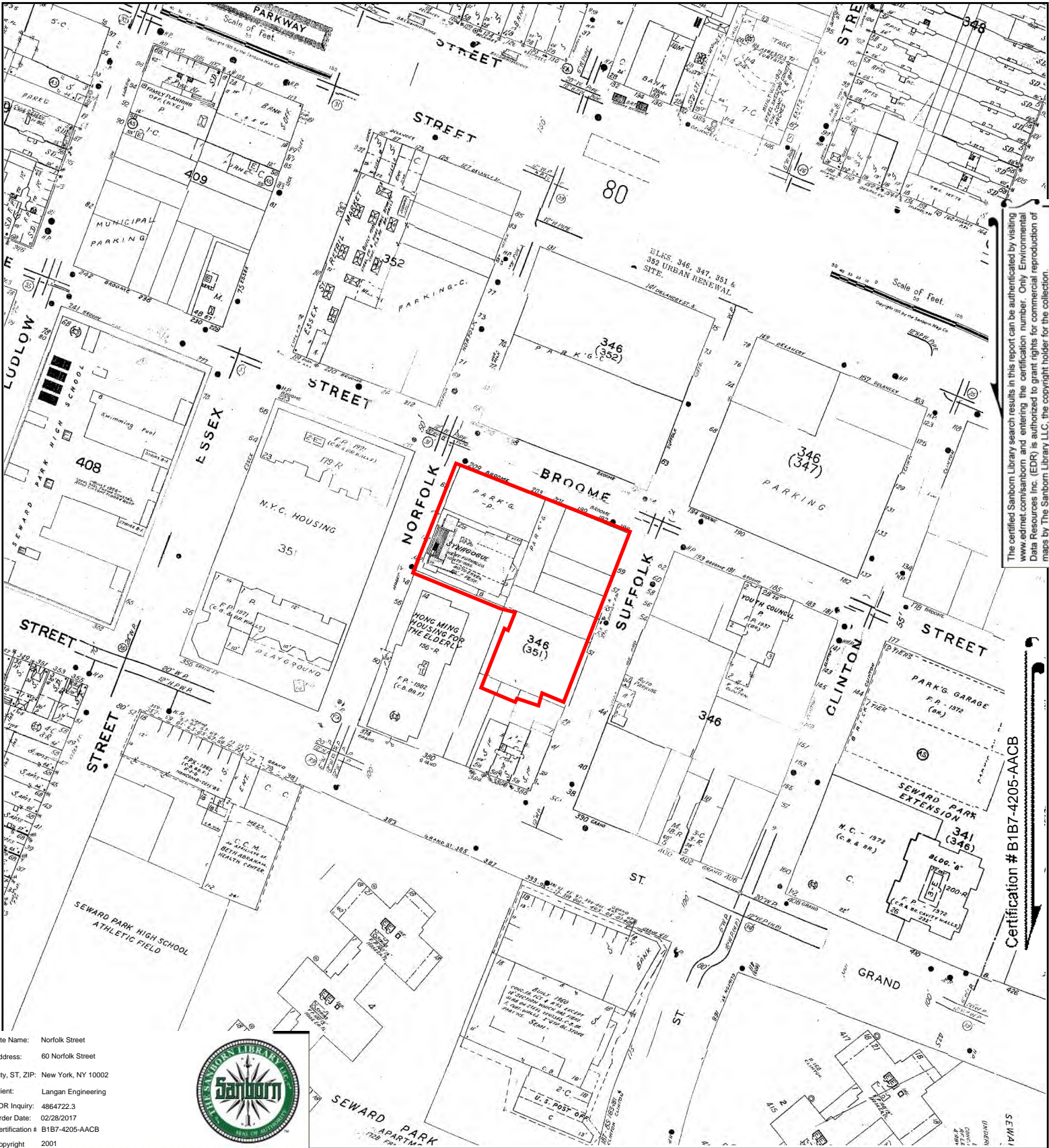
This Certified Sanborn Map combines the following sheets. Outlined areas indicate map sheets within the collection.



Volume 1N, Sheet 80  
 Volume 1N, Sheet 79  
 Volume 1N, Sheet 52







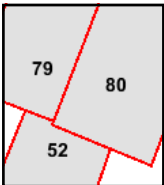
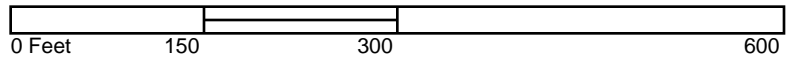
The certified Sanborn Library search results in this report can be authenticated by visiting [www.edrnet.com/sanborn](http://www.edrnet.com/sanborn) and entering the certification number. Only Environmental Data Resources Inc. (EDR) is authorized to grant rights for commercial reproduction of maps by The Sanborn Library LLC, the copyright holder for the collection.

Certification # B1B7-4205-AACB

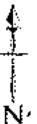
Site Name: Norfolk Street  
 Address: 60 Norfolk Street  
 City, ST, ZIP: New York, NY 10002  
 Client: Langan Engineering  
 EDR Inquiry: 4864722.3  
 Order Date: 02/28/2017  
 Certification # B1B7-4205-AACB  
 Copyright 2001



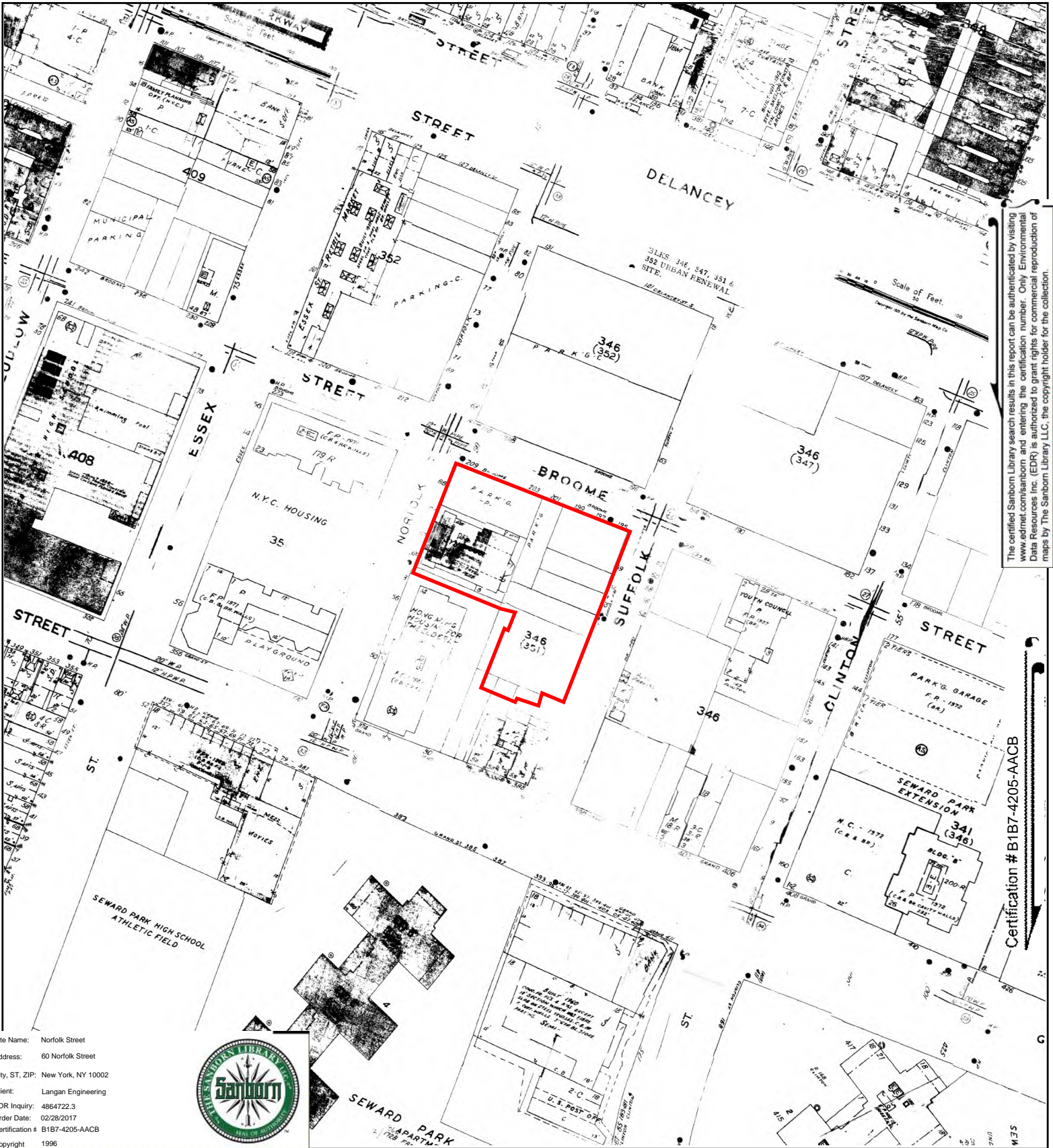
This Certified Sanborn Map combines the following sheets. Outlined areas indicate map sheets within the collection.



Volume 1N, Sheet 80  
 Volume 1N, Sheet 79  
 Volume 1N, Sheet 52







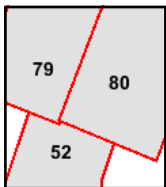
The certified Sanborn Library search results in this report can be authenticated by visiting [www.edrn.com/sanborn](http://www.edrn.com/sanborn) and entering the certification number. Only Environmental Data Resources Inc. (EDR) is authorized to grant rights for commercial reproduction of maps by The Sanborn Library LLC, the copyright holder for the collection.

Certification # B1B7-4205-AACB

Site Name: Norfolk Street  
 Address: 60 Norfolk Street  
 City, ST, ZIP: New York, NY 10002  
 Client: Langan Engineering  
 EDR Inquiry: 4864722.3  
 Order Date: 02/28/2017  
 Certification # B1B7-4205-AACB  
 Copyright 1996



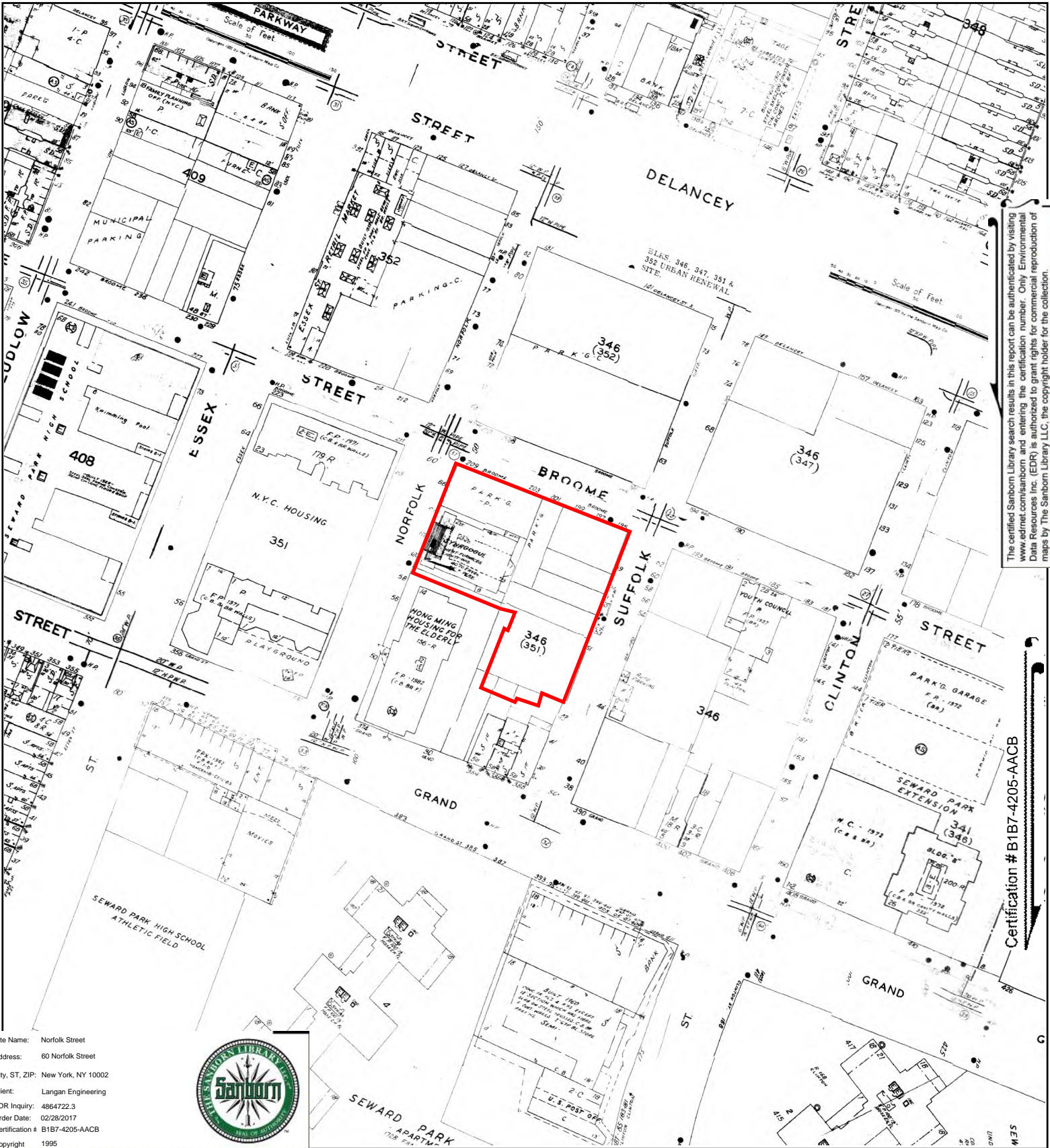
This Certified Sanborn Map combines the following sheets. Outlined areas indicate map sheets within the collection.



Volume 1N, Sheet 80  
 Volume 1N, Sheet 79  
 Volume 1N, Sheet 52







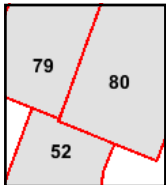
The certified Sanborn Library search results in this report can be authenticated by visiting [www.edr.com/sanborn](http://www.edr.com/sanborn) and entering the certification number. Only Environmental Data Resources Inc. (EDR) is authorized to grant rights for commercial reproduction of maps by The Sanborn Library LLC, the copyright holder for the collection.

Certification # B1B7-4205-AACB

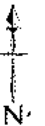
Site Name: Norfolk Street  
 Address: 60 Norfolk Street  
 City, ST, ZIP: New York, NY 10002  
 Client: Langan Engineering  
 EDR Inquiry: 4864722.3  
 Order Date: 02/28/2017  
 Certification # B1B7-4205-AACB  
 Copyright 1995



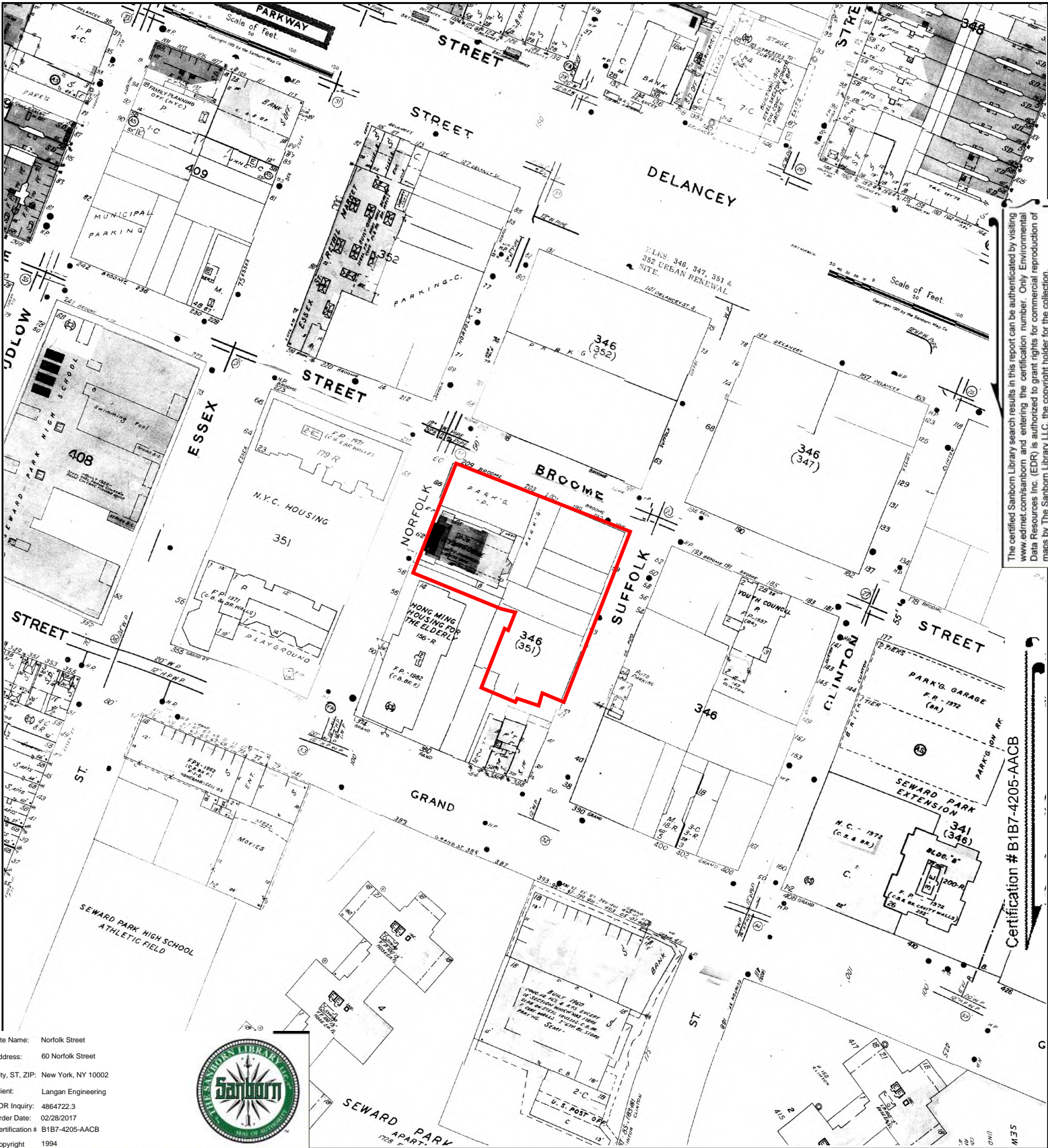
This Certified Sanborn Map combines the following sheets.  
 Outlined areas indicate map sheets within the collection.



Volume 1N, Sheet 80  
 Volume 1N, Sheet 79  
 Volume 1N, Sheet 52



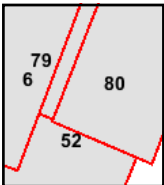
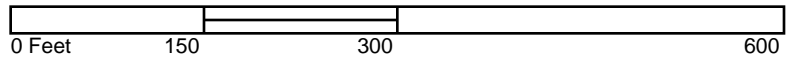




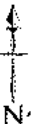
Site Name: Norfolk Street  
 Address: 60 Norfolk Street  
 City, ST, ZIP: New York, NY 10002  
 Client: Langan Engineering  
 EDR Inquiry: 4864722.3  
 Order Date: 02/28/2017  
 Certification # B1B7-4205-AACB  
 Copyright 1994



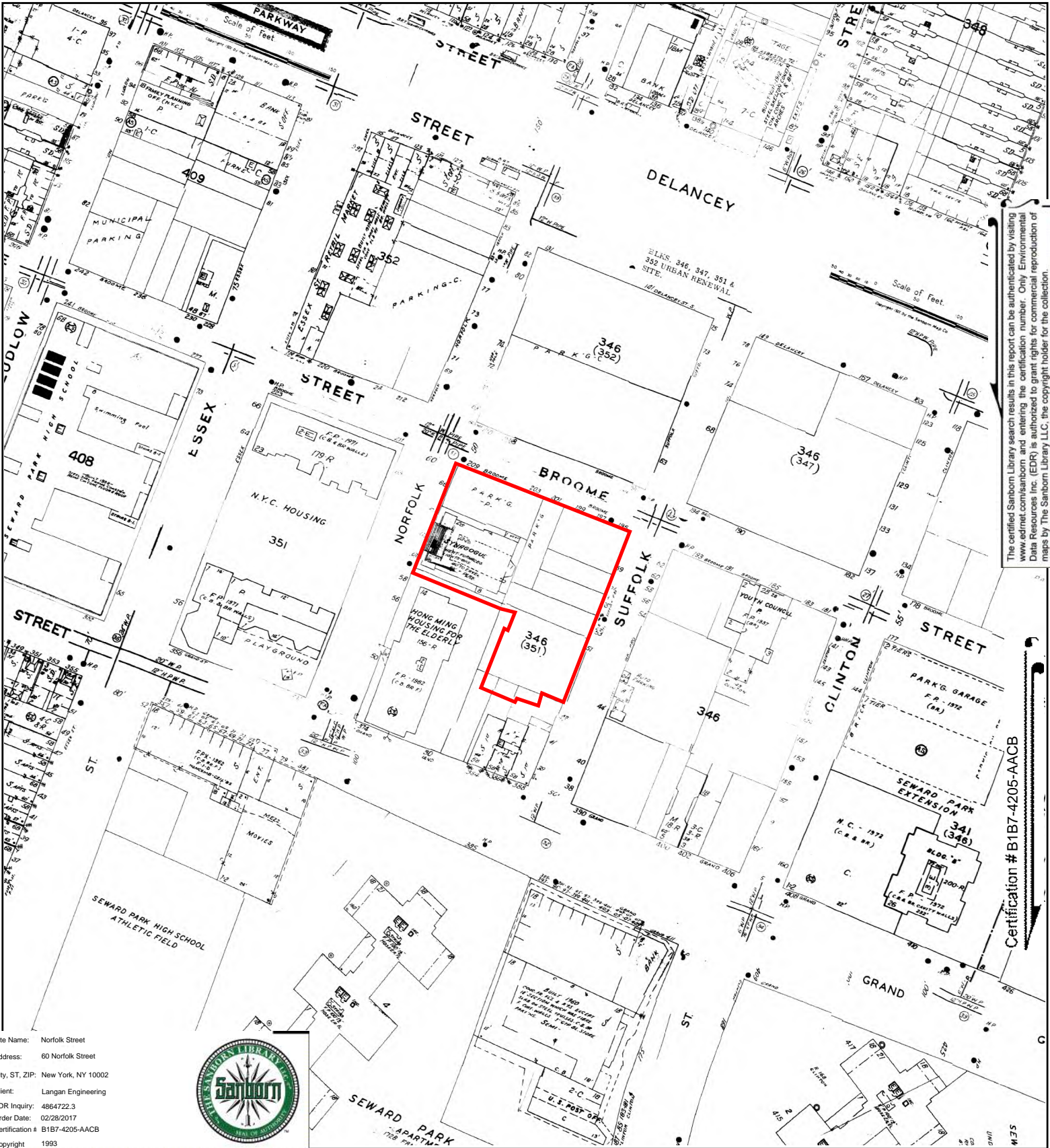
This Certified Sanborn Map combines the following sheets.  
 Outlined areas indicate map sheets within the collection.



Volume 2, Sheet 6  
 Volume 1N, Sheet 80  
 Volume 1N, Sheet 79  
 Volume 1N, Sheet 52  
 Volume 1N, Sheet 52







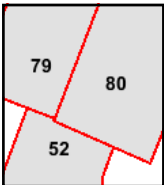
The certified Sanborn Library search results in this report can be authenticated by visiting [www.edrn.com/sanborn](http://www.edrn.com/sanborn) and entering the certification number. Only Environmental Data Resources Inc. (EDR) is authorized to grant rights for commercial reproduction of maps by The Sanborn Library LLC, the copyright holder for the collection.

Certification # B1B7-4205-AACB

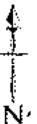
Site Name: Norfolk Street  
 Address: 60 Norfolk Street  
 City, ST, ZIP: New York, NY 10002  
 Client: Langan Engineering  
 EDR Inquiry: 4864722.3  
 Order Date: 02/28/2017  
 Certification # B1B7-4205-AACB  
 Copyright 1993



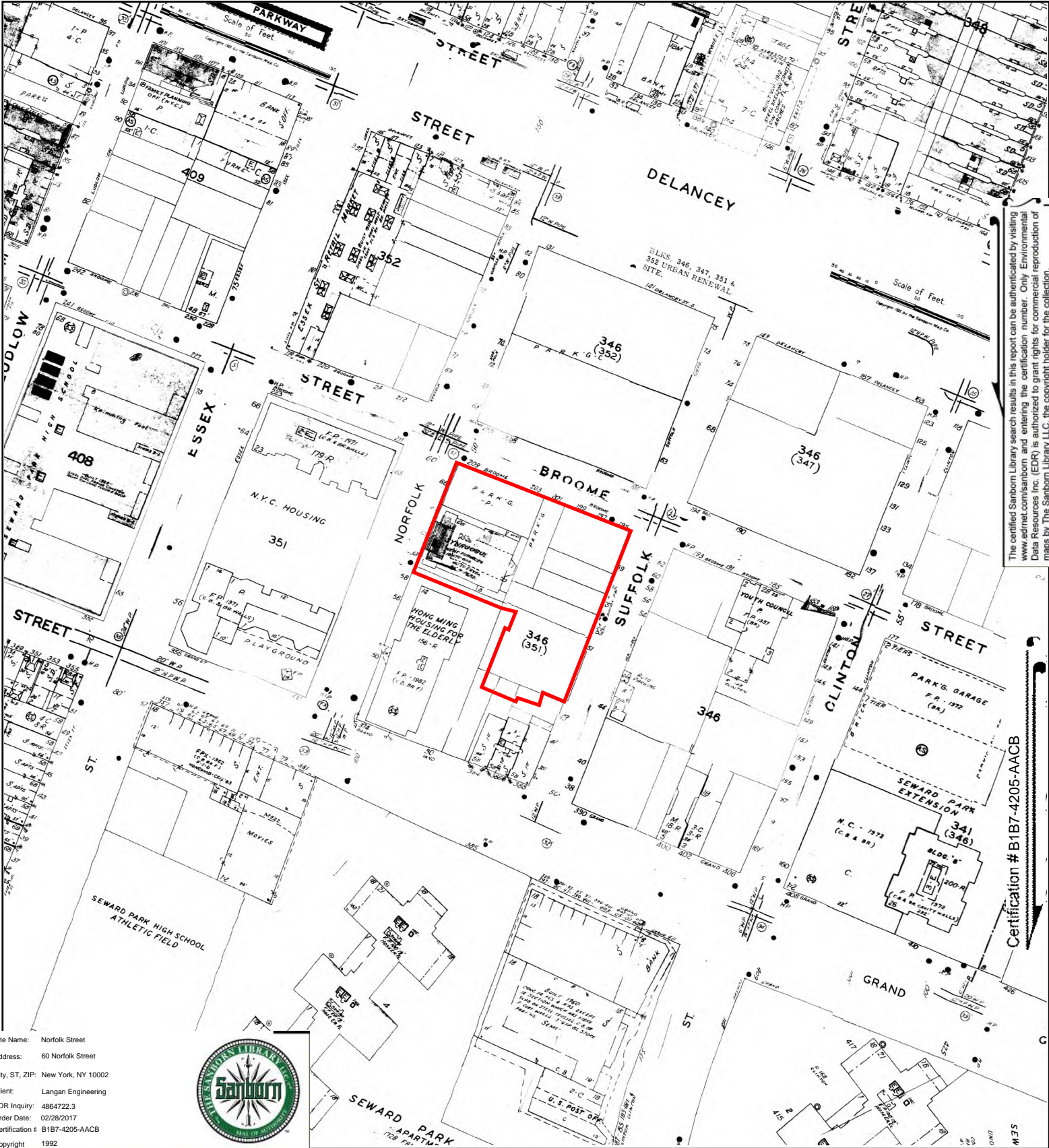
This Certified Sanborn Map combines the following sheets.  
 Outlined areas indicate map sheets within the collection.



Volume 1N, Sheet 80  
 Volume 1N, Sheet 79  
 Volume 1N, Sheet 52







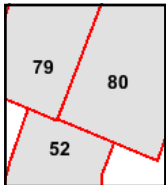
The certified Sanborn Library search results in this report can be authenticated by visiting [www.edrnet.com/sanborn](http://www.edrnet.com/sanborn) and entering the certification number. Only Environmental Data Resources Inc. (EDR) is authorized to grant rights for commercial reproduction of maps by The Sanborn Library LLC, the copyright holder for the collection.

Certification # B1B7-4205-AACB

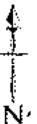
Site Name: Norfolk Street  
 Address: 60 Norfolk Street  
 City, ST, ZIP: New York, NY 10002  
 Client: Langan Engineering  
 EDR Inquiry: 4864722.3  
 Order Date: 02/28/2017  
 Certification # B1B7-4205-AACB  
 Copyright 1992



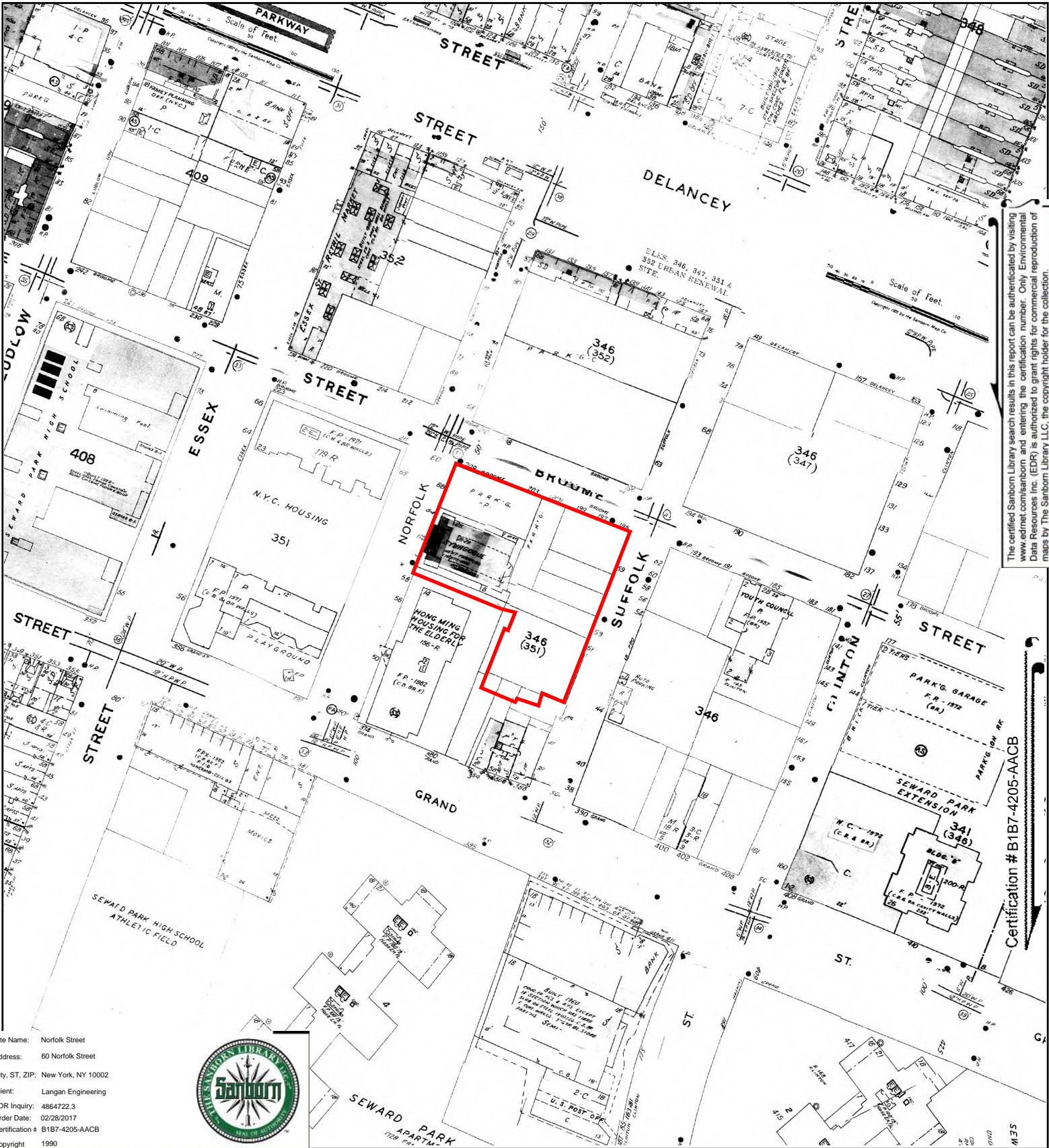
This Certified Sanborn Map combines the following sheets. Outlined areas indicate map sheets within the collection.



Volume 1N, Sheet 80  
 Volume 1N, Sheet 79  
 Volume 1N, Sheet 52







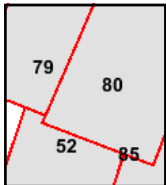
The certified Sanborn Library search results in this report can be authenticated by visiting [www.edr.com/sanborn](http://www.edr.com/sanborn) and entering the certification number. Only Environmental Data Resources Inc. (EDR) is authorized to grant rights for commercial reproduction of maps by The Sanborn Library LLC, the copyright holder for the collection.

Certification # B1B7-4205-AACB

Site Name: Norfolk Street  
 Address: 60 Norfolk Street  
 City, ST, ZIP: New York, NY 10002  
 Client: Langan Engineering  
 EDR Inquiry: 4864722.3  
 Order Date: 02/28/2017  
 Certification # B1B7-4205-AACB  
 Copyright 1990



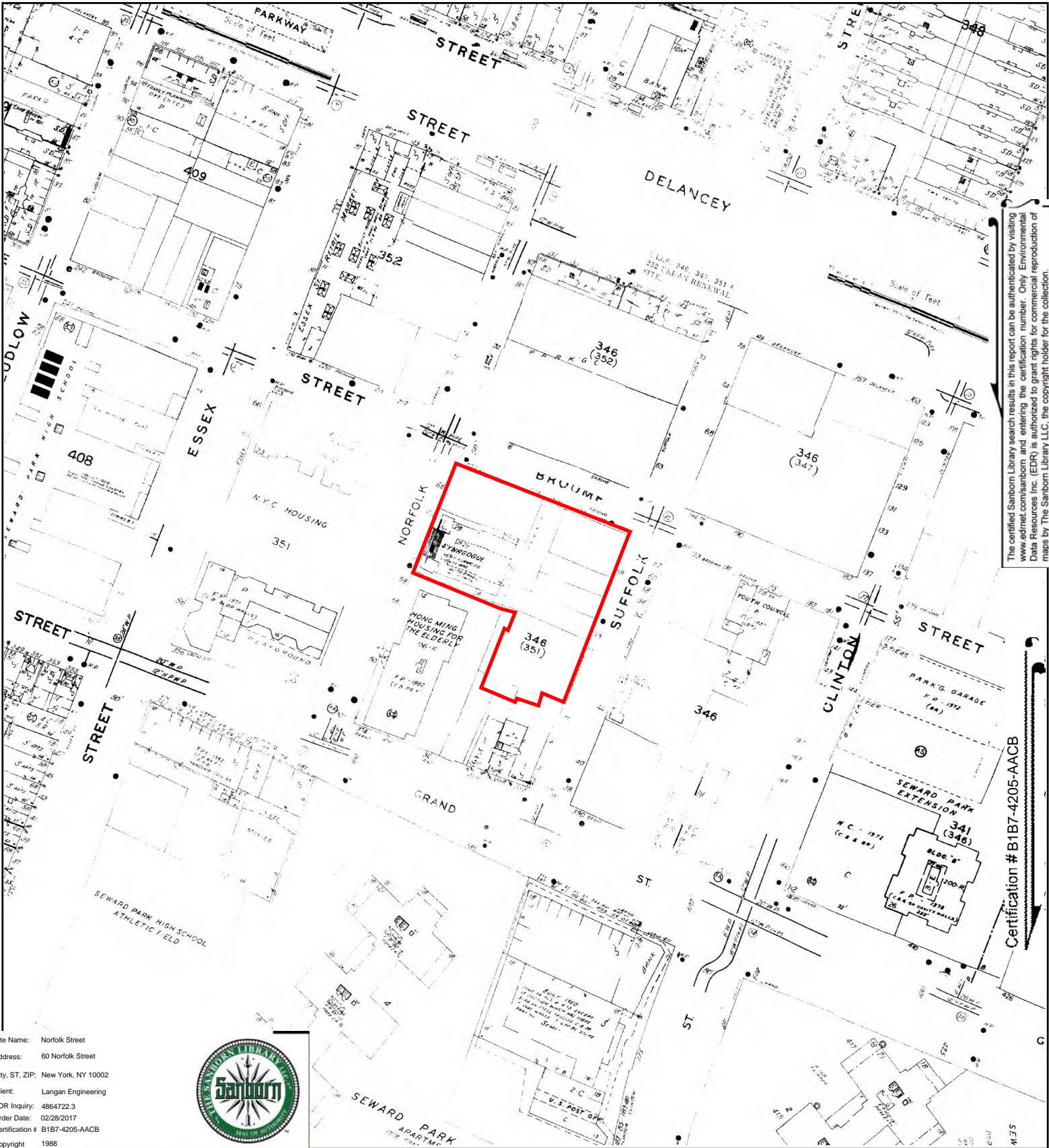
This Certified Sanborn Map combines the following sheets. Outlined areas indicate map sheets within the collection.



Volume 1N, Sheet 80  
 Volume 1N, Sheet 79  
 Volume 1N, Sheet 52  
 Volume 1N, Sheet 85







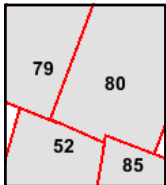
The certified Sanborn Library search results in this report can be authenticated by visiting [www.edrnet.com/sanborn](http://www.edrnet.com/sanborn) and entering the certification number. Only Environmental Data Resources Inc. (EDR) is authorized to grant rights for commercial reproduction of maps by The Sanborn Library LLC, the copyright holder for the collection.

Certification # B1B7-4205-AACB

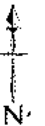
Site Name: Norfolk Street  
 Address: 60 Norfolk Street  
 City, ST, ZIP: New York, NY 10002  
 Client: Langan Engineering  
 EDR Inquiry: 4864722.3  
 Order Date: 02/28/2017  
 Certification # B1B7-4205-AACB  
 Copyright 1988



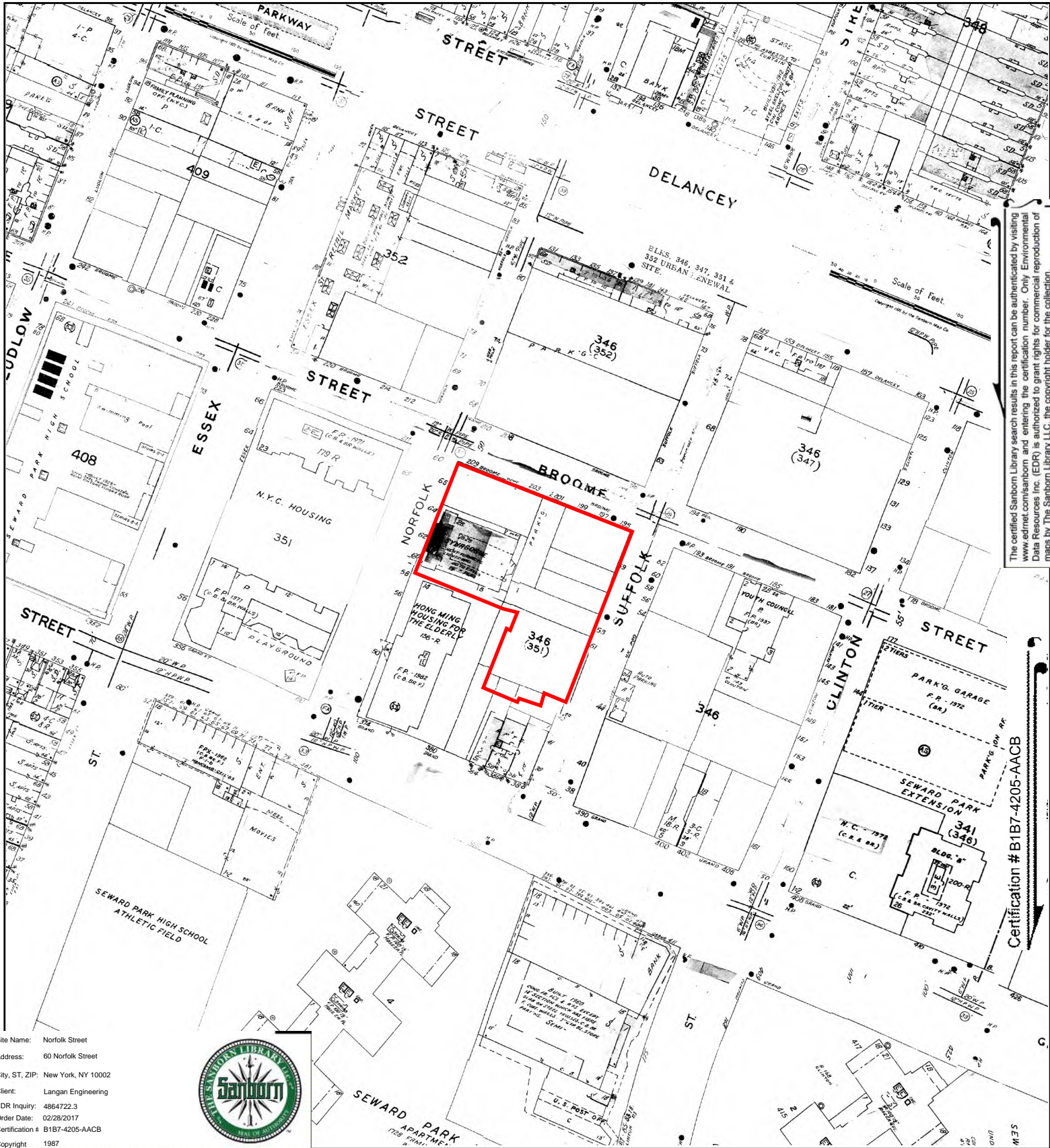
This Certified Sanborn Map combines the following sheets.  
 Outlined areas indicate map sheets within the collection.



Volume 1N, Sheet 85  
 Volume 1N, Sheet 80  
 Volume 1N, Sheet 79  
 Volume 1N, Sheet 52







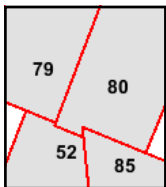
The certified Sanborn Library search results in this report can be authenticated by visiting [www.edr.com/sanborn](http://www.edr.com/sanborn) and entering the certification number. Only Environmental Data Resources Inc. (EDR) is authorized to grant rights for commercial reproduction of maps by The Sanborn Library LLC, the copyright holder for the collection.

Certification # B1B7-4205-AACB

Site Name: Norfolk Street  
 Address: 60 Norfolk Street  
 City, ST, ZIP: New York, NY 10002  
 Client: Langan Engineering  
 EDR Inquiry: 4864722.3  
 Order Date: 02/28/2017  
 Certification # B1B7-4205-AACB  
 Copyright 1987



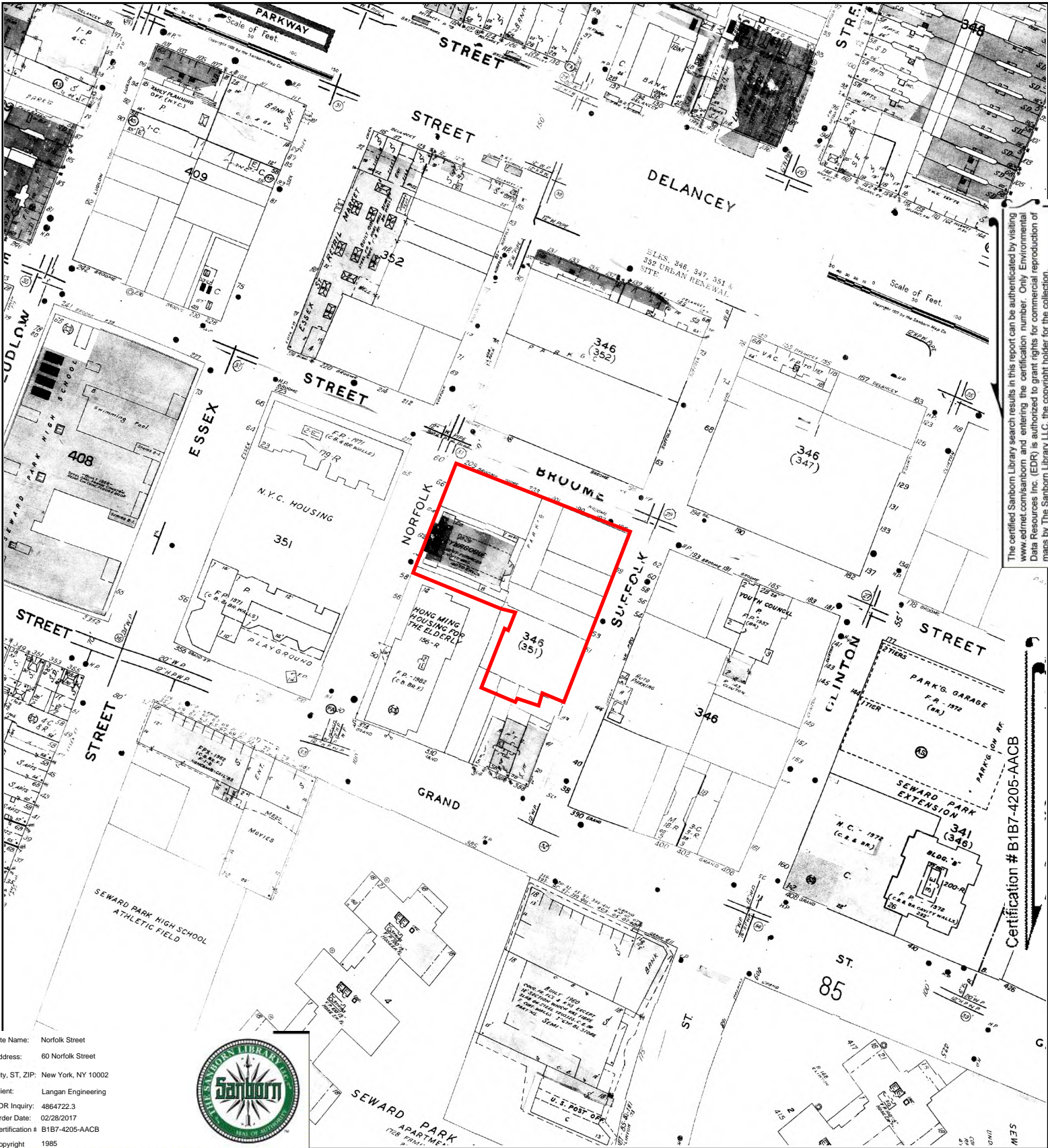
This Certified Sanborn Map combines the following sheets.  
 Outlined areas indicate map sheets within the collection.



Volume 1N, Sheet 85  
 Volume 1N, Sheet 80  
 Volume 1N, Sheet 79  
 Volume 1N, Sheet 52







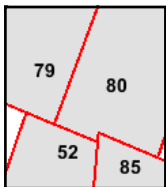
The certified Sanborn Library search results in this report can be authenticated by visiting [www.edrnet.com/sanborn](http://www.edrnet.com/sanborn) and entering the certification number. Only Environmental Data Resources Inc. (EDR) is authorized to grant rights for commercial reproduction of maps by The Sanborn Library LLC, the copyright holder for the collection.

Certification # B1B7-4205-AACB

Site Name: Norfolk Street  
 Address: 60 Norfolk Street  
 City, ST, ZIP: New York, NY 10002  
 Client: Langan Engineering  
 EDR Inquiry: 4864722.3  
 Order Date: 02/28/2017  
 Certification # B1B7-4205-AACB  
 Copyright 1985



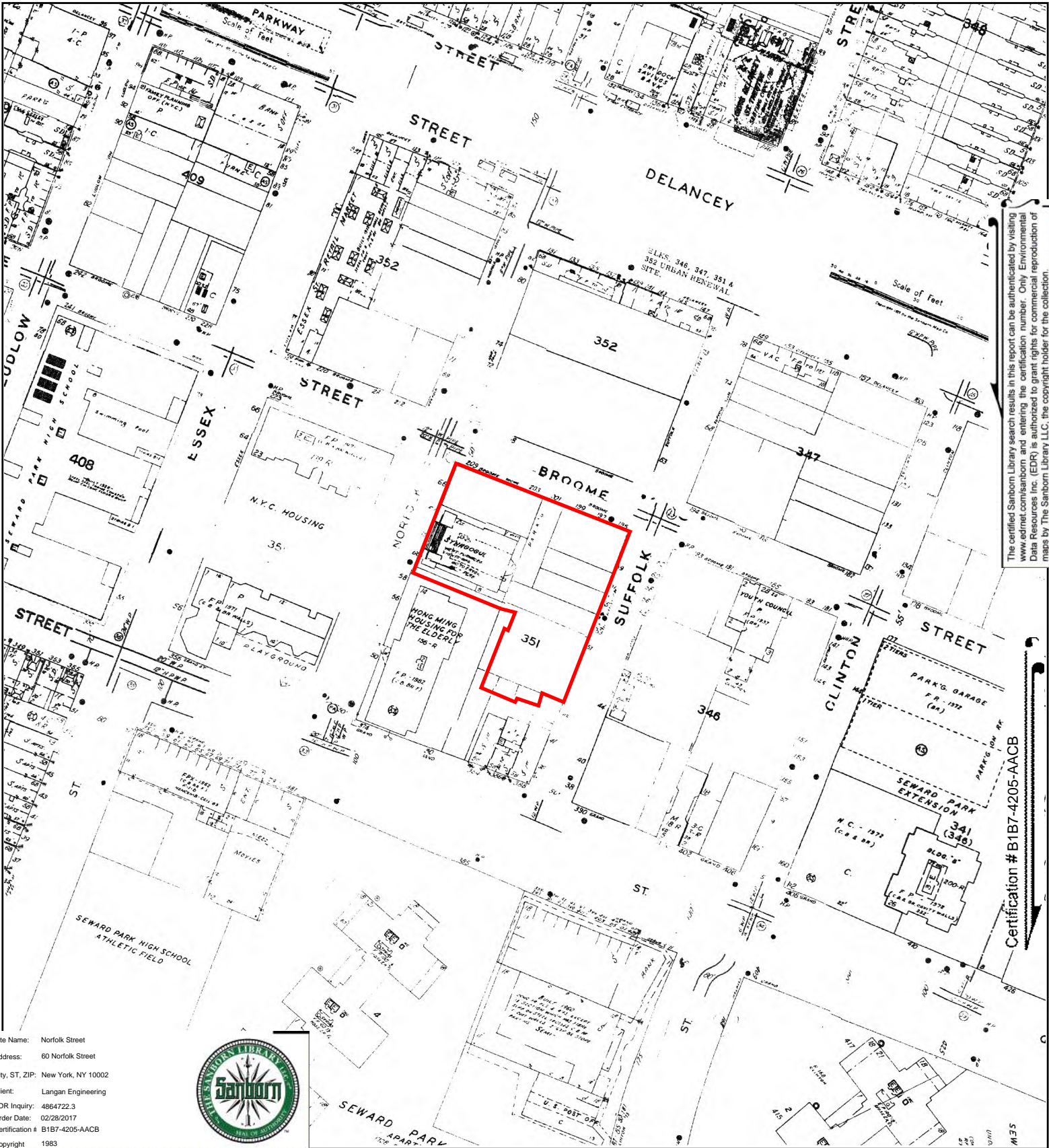
This Certified Sanborn Map combines the following sheets. Outlined areas indicate map sheets within the collection.



Volume 1N, Sheet 85  
 Volume 1N, Sheet 80  
 Volume 1N, Sheet 79  
 Volume 1N, Sheet 52







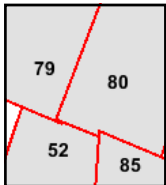
The certified Sanborn Library search results in this report can be authenticated by visiting [www.edr.com/sanborn](http://www.edr.com/sanborn) and entering the certification number. Only Environmental Data Resources Inc. (EDR) is authorized to grant rights for commercial reproduction of maps by The Sanborn Library LLC, the copyright holder for the collection.

Certification # B1B7-4205-AACB

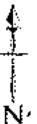
Site Name: Norfolk Street  
 Address: 60 Norfolk Street  
 City, ST, ZIP: New York, NY 10002  
 Client: Langan Engineering  
 EDR Inquiry: 4864722.3  
 Order Date: 02/28/2017  
 Certification # B1B7-4205-AACB  
 Copyright 1983



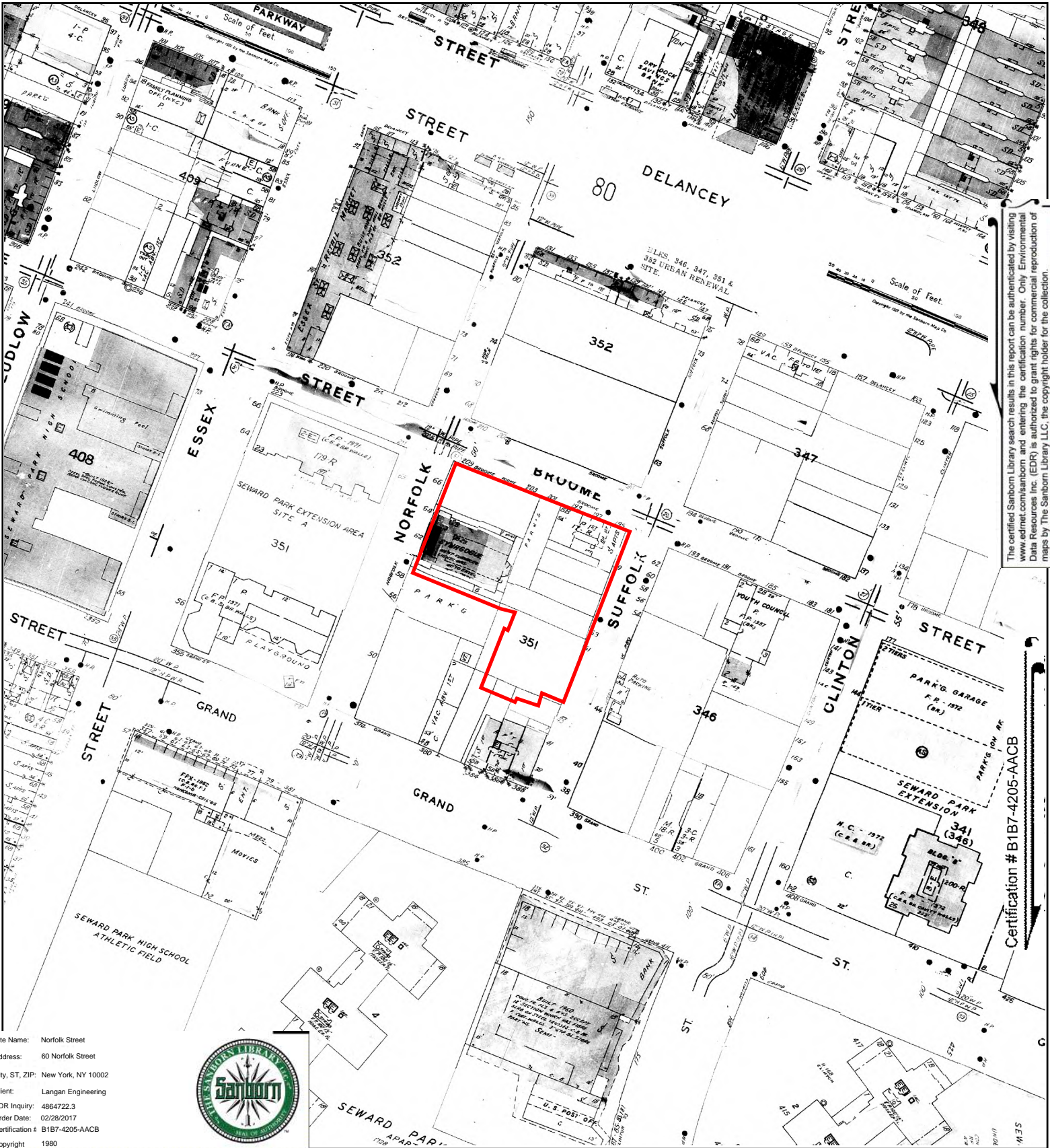
This Certified Sanborn Map combines the following sheets. Outlined areas indicate map sheets within the collection.



Volume 1N, Sheet 85  
 Volume 1N, Sheet 80  
 Volume 1N, Sheet 79  
 Volume 1N, Sheet 52







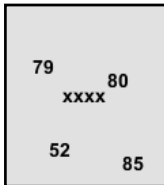
The certified Sanborn Library search results in this report can be authenticated by visiting [www.edr.com/sanborn](http://www.edr.com/sanborn) and entering the certification number. Only Environmental Data Resources Inc. (EDR) is authorized to grant rights for commercial reproduction of maps by The Sanborn Library LLC, the copyright holder for the collection.

Certification # B1B7-4205-AACB

Site Name: Norfolk Street  
 Address: 60 Norfolk Street  
 City, ST, ZIP: New York, NY 10002  
 Client: Langan Engineering  
 EDR Inquiry: 4864722.3  
 Order Date: 02/28/2017  
 Certification # B1B7-4205-AACB  
 Copyright 1980



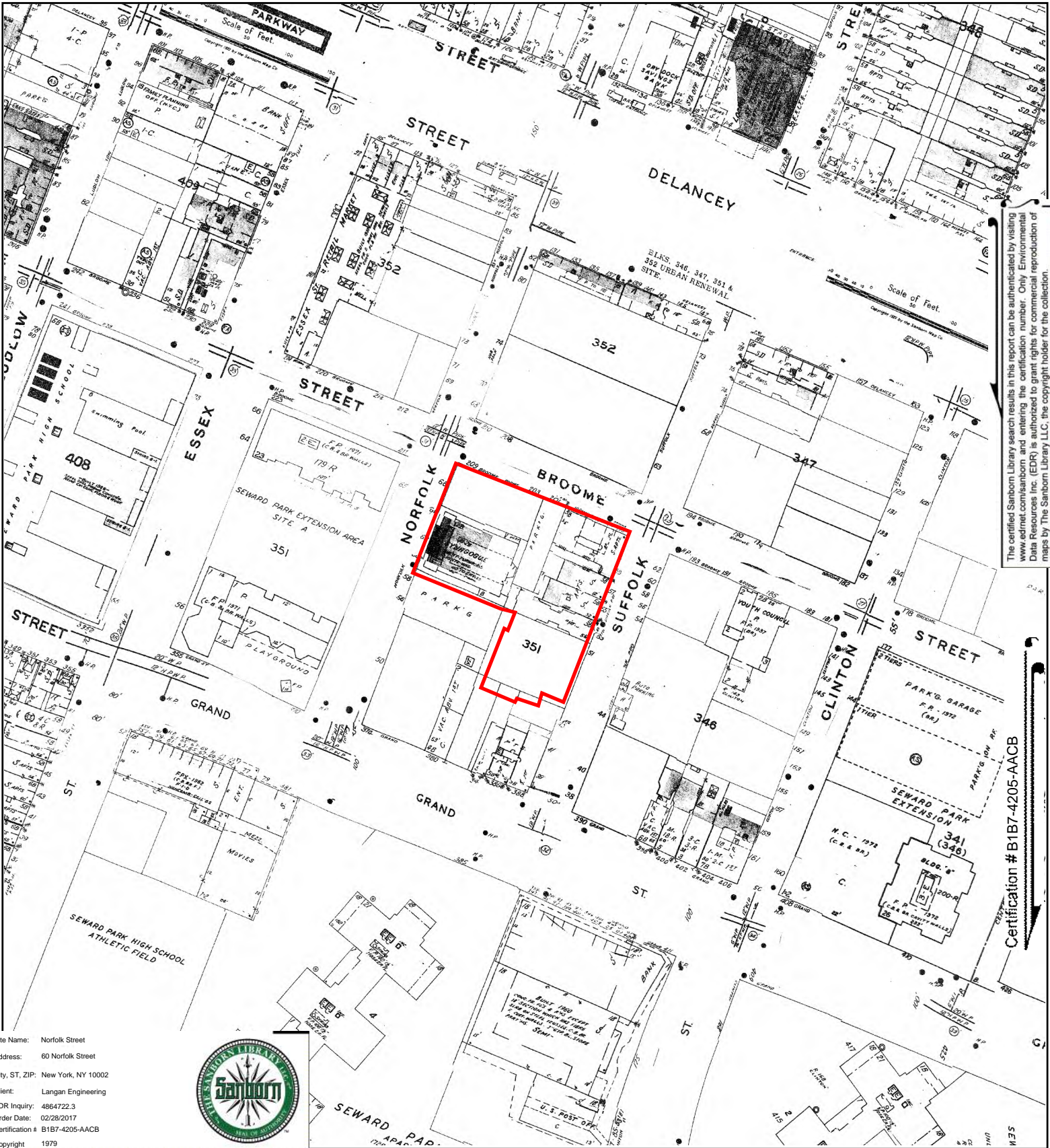
This Certified Sanborn Map combines the following sheets. Outlined areas indicate map sheets within the collection.



Volume 2, Sheet xxxx  
 Volume 1S, Sheet xxxx  
 Volume 1N, Sheet 85  
 Volume 1N, Sheet 80  
 Volume 1N, Sheet 79  
 Volume 1N, Sheet 52  
 Volume 3, Sheet xxxx







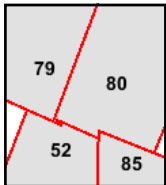
The certified Sanborn Library search results in this report can be authenticated by visiting [www.edrnet.com/sanborn](http://www.edrnet.com/sanborn) and entering the certification number. Only Environmental Data Resources Inc. (EDR) is authorized to grant rights for commercial reproduction of maps by The Sanborn Library LLC, the copyright holder for the collection.

Certification # B1B7-4205-AACB

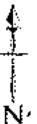
Site Name: Norfolk Street  
 Address: 60 Norfolk Street  
 City, ST, ZIP: New York, NY 10002  
 Client: Langan Engineering  
 EDR Inquiry: 4864722.3  
 Order Date: 02/28/2017  
 Certification # B1B7-4205-AACB  
 Copyright 1979



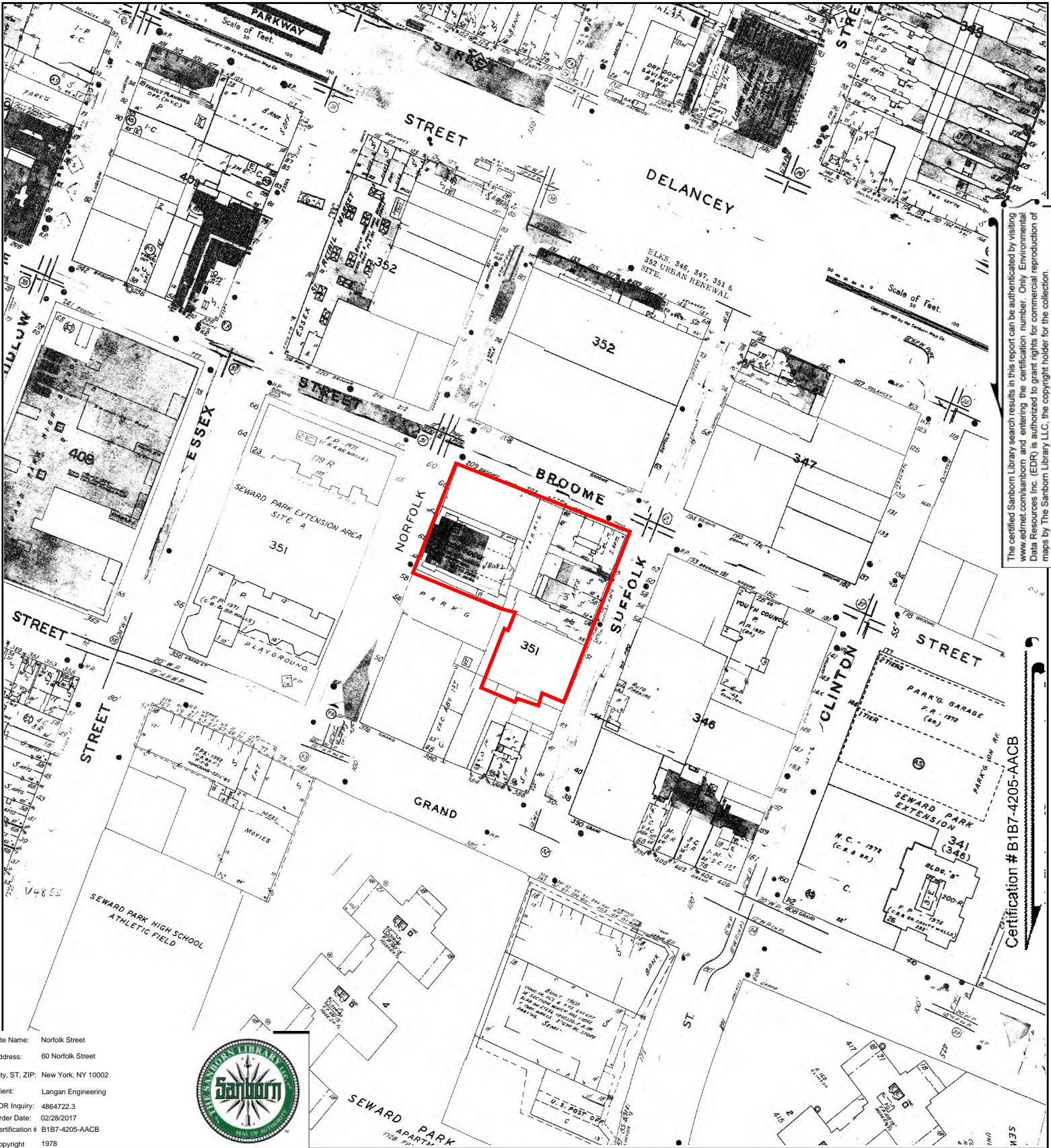
This Certified Sanborn Map combines the following sheets. Outlined areas indicate map sheets within the collection.



Volume 1N, Sheet 85  
 Volume 1N, Sheet 80  
 Volume 1N, Sheet 79  
 Volume 1N, Sheet 52







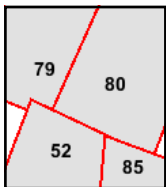
The certified Sanborn Library search results in this report can be authenticated by visiting [www.edrnet.com/sanborn](http://www.edrnet.com/sanborn) and entering the certification number. Only Environmental Data Resources Inc. (EDR) is authorized to grant rights for commercial reproduction of maps by The Sanborn Library LLC, the copyright holder for the collection.

Certification # B1B7-4205-AACB

Site Name: Norfolk Street  
 Address: 60 Norfolk Street  
 City, ST, ZIP: New York, NY 10002  
 Client: Langan Engineering  
 EDR Inquiry: 4864722.3  
 Order Date: 02/28/2017  
 Certification # B1B7-4205-AACB  
 Copyright 1978



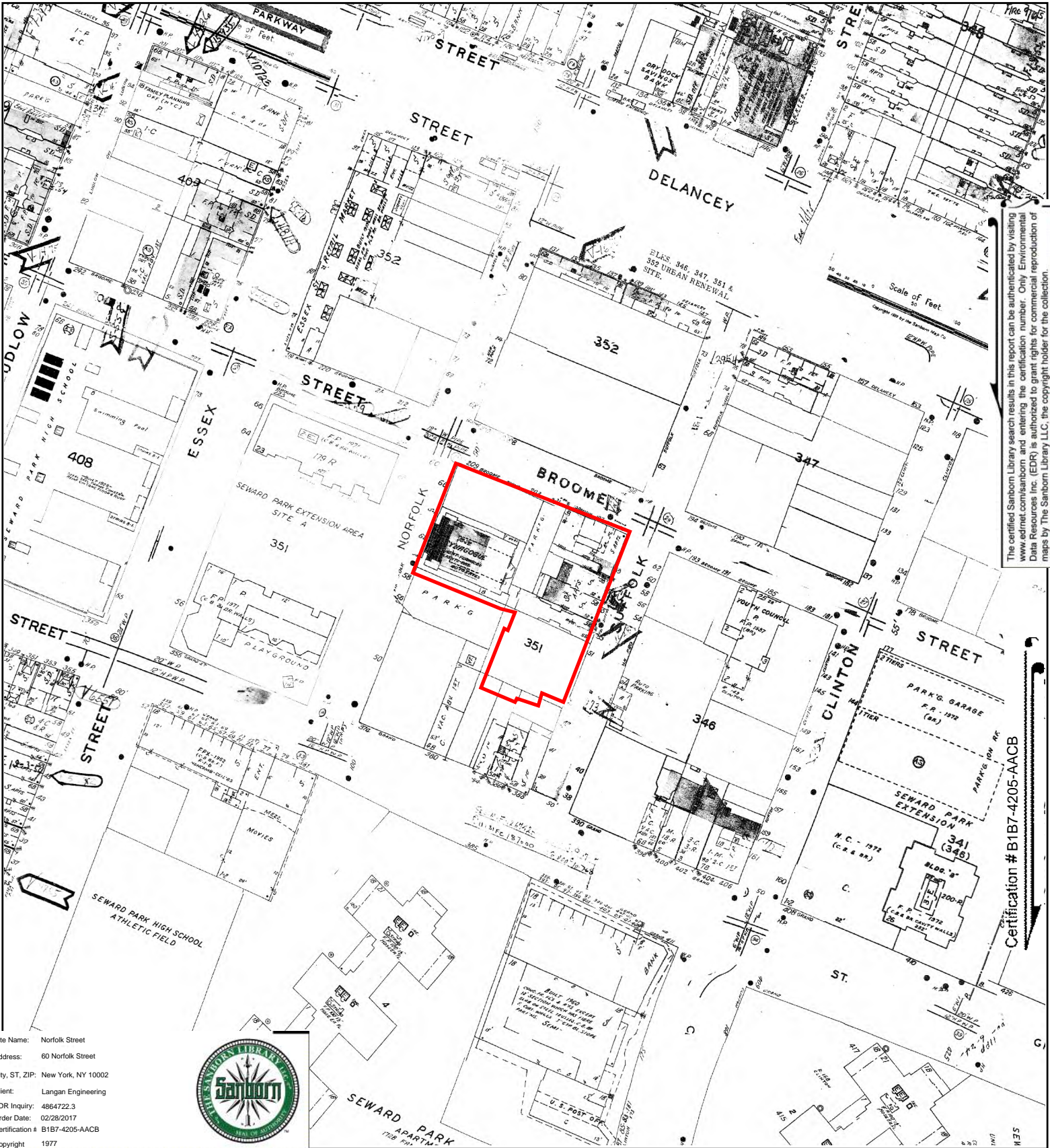
This Certified Sanborn Map combines the following sheets.  
 Outlined areas indicate map sheets within the collection.



Volume 1N, Sheet 80  
 Volume 1N, Sheet 79  
 Volume 1N, Sheet 85  
 Volume 1N, Sheet 52







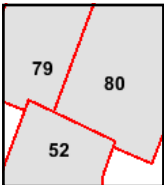
The certified Sanborn Library search results in this report can be authenticated by visiting [www.edrnet.com/sanborn](http://www.edrnet.com/sanborn) and entering the certification number. Only Environmental Data Resources Inc. (EDR) is authorized to grant rights for commercial reproduction of maps by The Sanborn Library LLC, the copyright holder for the collection.

Certification # B1B7-4205-AACB

Site Name: Norfolk Street  
 Address: 60 Norfolk Street  
 City, ST, ZIP: New York, NY 10002  
 Client: Langan Engineering  
 EDR Inquiry: 4864722.3  
 Order Date: 02/28/2017  
 Certification # B1B7-4205-AACB  
 Copyright 1977



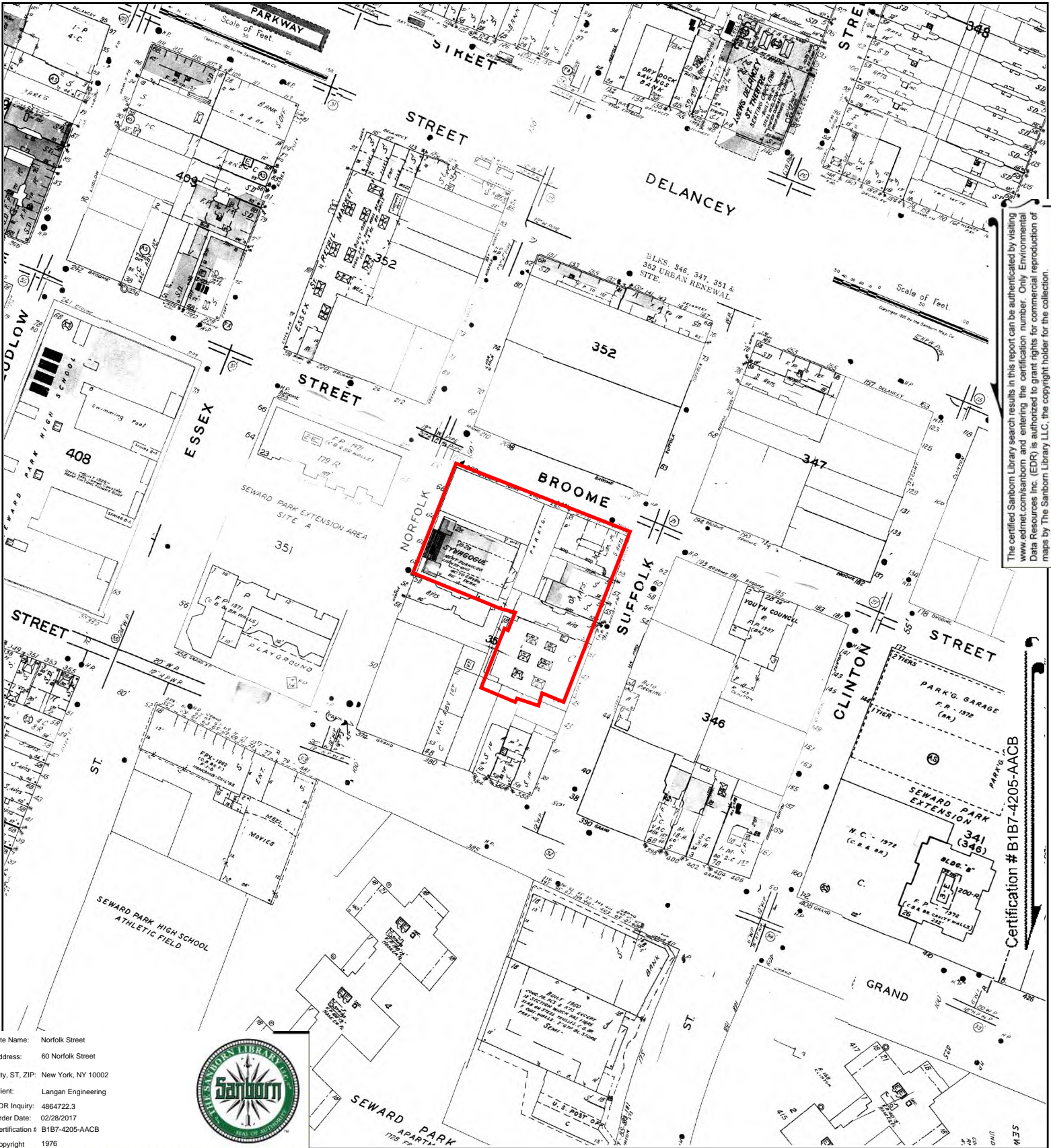
This Certified Sanborn Map combines the following sheets. Outlined areas indicate map sheets within the collection.



Volume 1N, Sheet 52  
 Volume 1N, Sheet 80  
 Volume 1N, Sheet 79







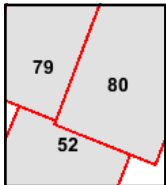
The certified Sanborn Library search results in this report can be authenticated by visiting [www.edr.com/sanborn](http://www.edr.com/sanborn) and entering the certification number. Only Environmental Data Resources Inc. (EDR) is authorized to grant rights for commercial reproduction of maps by The Sanborn Library LLC, the copyright holder for the collection.

Certification # B1B7-4205-AACB

Site Name: Norfolk Street  
 Address: 60 Norfolk Street  
 City, ST, ZIP: New York, NY 10002  
 Client: Langan Engineering  
 EDR Inquiry: 4864722.3  
 Order Date: 02/28/2017  
 Certification # B1B7-4205-AACB  
 Copyright 1976



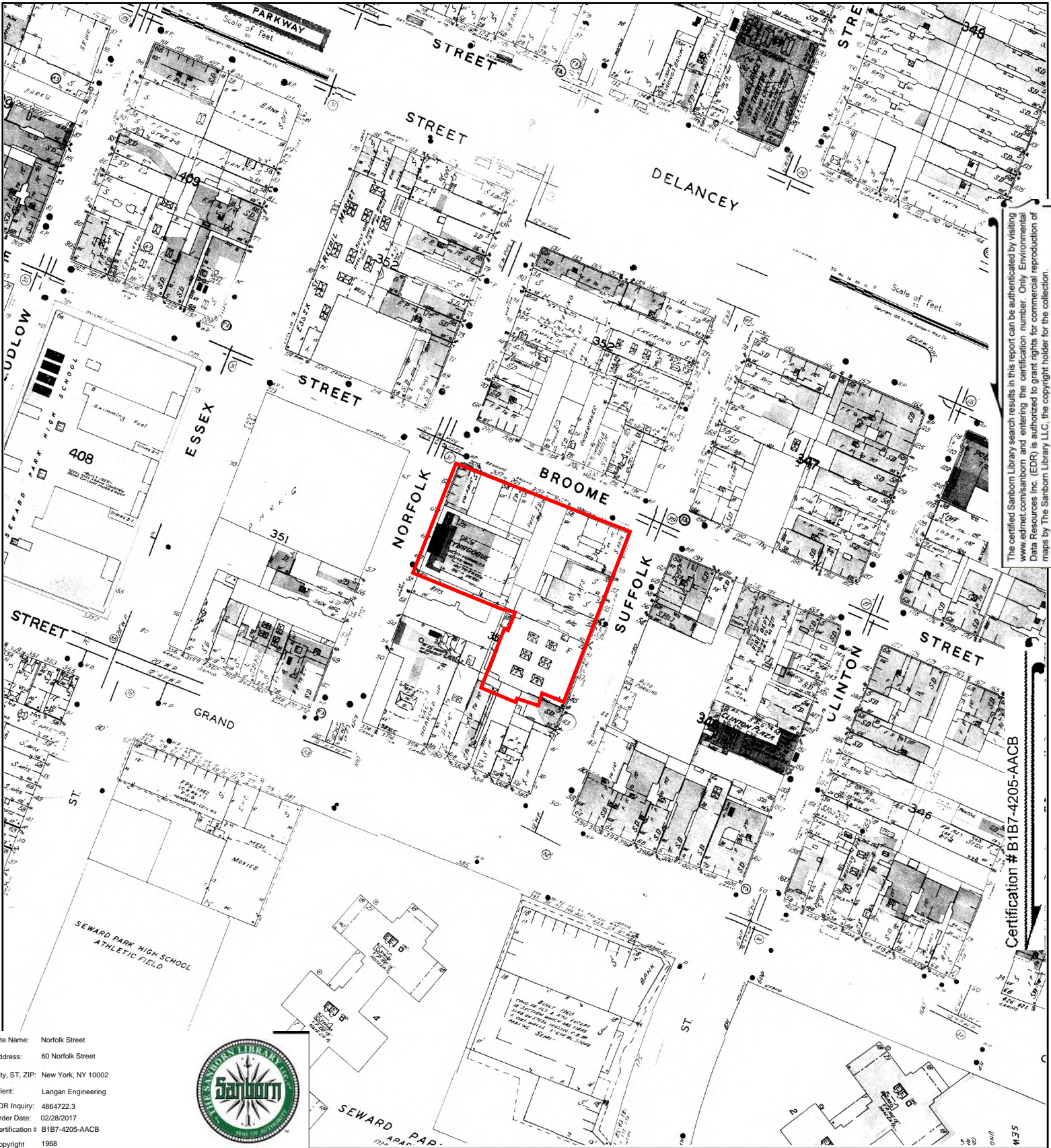
This Certified Sanborn Map combines the following sheets.  
 Outlined areas indicate map sheets within the collection.



Volume 1N, Sheet 80  
 Volume 1N, Sheet 79  
 Volume 1N, Sheet 52







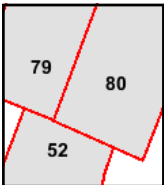
The certified Sanborn Library search results in this report can be authenticated by visiting [www.edrnet.com/sanborn](http://www.edrnet.com/sanborn) and entering the certification number. Only Environmental Data Resources Inc. (EDR) is authorized to grant rights for commercial reproduction of maps by The Sanborn Library LLC, the copyright holder for the collection.

Certification # B1B7-4205-AACB

Site Name: Norfolk Street  
 Address: 60 Norfolk Street  
 City, ST, ZIP: New York, NY 10002  
 Client: Langan Engineering  
 EDR Inquiry: 4864722.3  
 Order Date: 02/28/2017  
 Certification # B1B7-4205-AACB  
 Copyright 1968



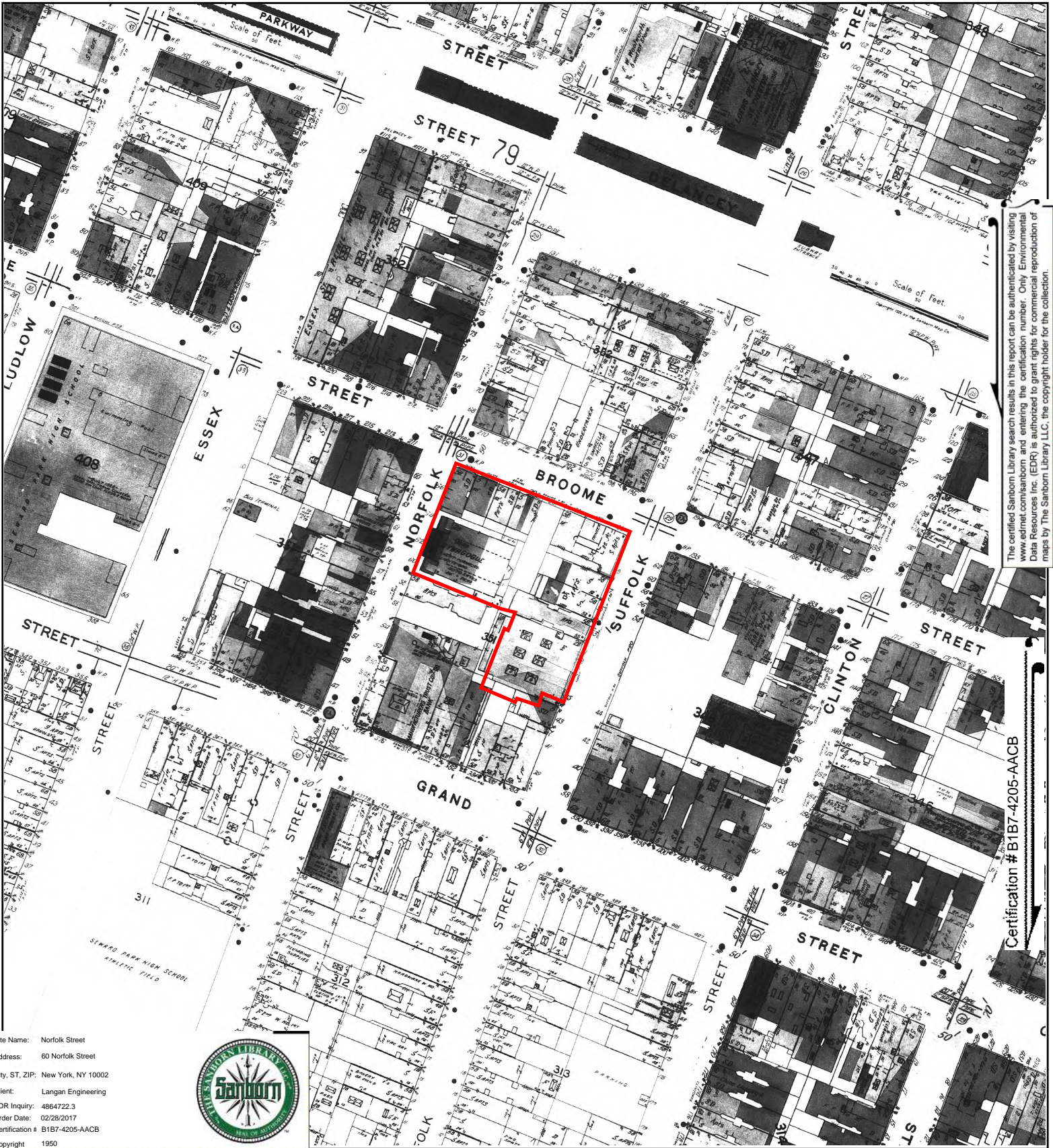
This Certified Sanborn Map combines the following sheets.  
 Outlined areas indicate map sheets within the collection.



Volume 1N, Sheet 80  
 Volume 1N, Sheet 79  
 Volume 1N, Sheet 52







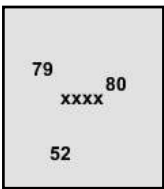
The certified Sanborn Library search results in this report can be authenticated by visiting [www.edrnet.com/sanborn](http://www.edrnet.com/sanborn) and entering the certification number. Only Environmental Data Resources Inc. (EDR) is authorized to grant rights for commercial reproduction of maps by The Sanborn Library LLC, the copyright holder for the collection.

Certification # B1B7-4205-AACB

Site Name: Norfolk Street  
 Address: 60 Norfolk Street  
 City, ST, ZIP: New York, NY 10002  
 Client: Langan Engineering  
 EDR Inquiry: 4864722.3  
 Order Date: 02/28/2017  
 Certification # B1B7-4205-AACB  
 Copyright 1950



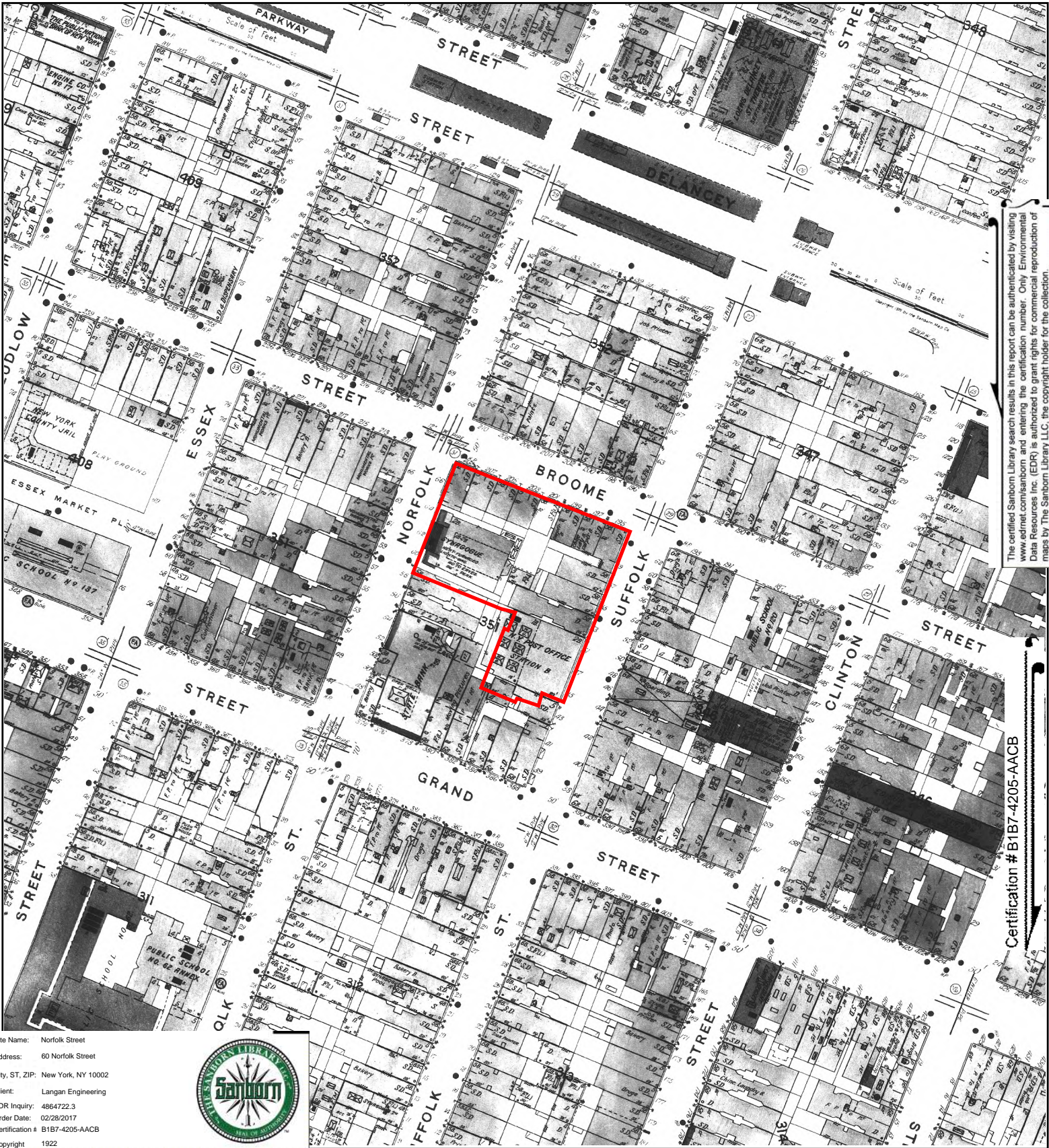
This Certified Sanborn Map combines the following sheets. Outlined areas indicate map sheets within the collection.



- Volume 1N, Sheet 80
- Volume 1N, Sheet 79
- Volume 1N, Sheet 52
- Volume 2, Sheet xxxx
- Volume 1S, Sheet xxxx
- Volume 3, Sheet xxxx







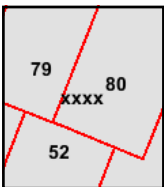
The certified Sanborn Library search results in this report can be authenticated by visiting [www.edrnet.com/sanborn](http://www.edrnet.com/sanborn) and entering the certification number. Only Environmental Data Resources Inc. (EDR) is authorized to grant rights for commercial reproduction of maps by The Sanborn Library LLC, the copyright holder for the collection.

Certification # B1B7-4205-AACB

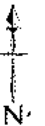
Site Name: Norfolk Street  
 Address: 60 Norfolk Street  
 City, ST, ZIP: New York, NY 10002  
 Client: Langan Engineering  
 EDR Inquiry: 4864722.3  
 Order Date: 02/28/2017  
 Certification # B1B7-4205-AACB  
 Copyright: 1922



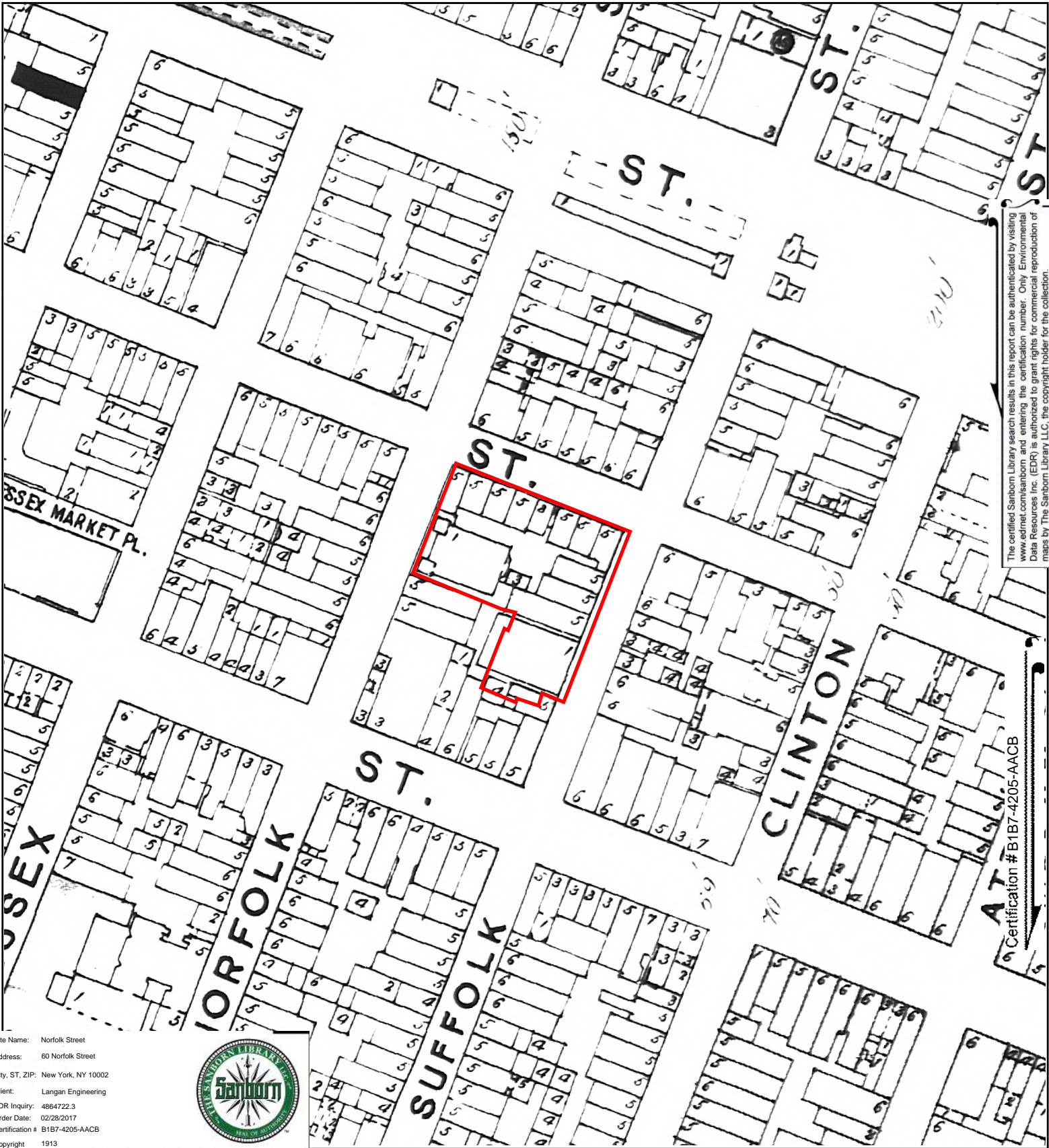
This Certified Sanborn Map combines the following sheets. Outlined areas indicate map sheets within the collection.



Volume 1N, Sheet 80  
 Volume 1N, Sheet 79  
 Volume 1N, Sheet 52  
 Volume 1N, Sheet xxxx







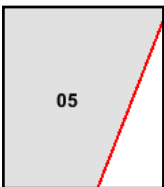
The certified Sanborn Library search results in this report can be authenticated by visiting [www.edrnet.com/sanborn](http://www.edrnet.com/sanborn) and entering the certification number. Only Environmental Data Resources Inc. (EDR) is authorized to grant rights for commercial reproduction of maps by The Sanborn Library LLC, the copyright holder for the collection.

Certification # B1B7-4205-AACB

Site Name: Norfolk Street  
 Address: 60 Norfolk Street  
 City, ST, ZIP: New York, NY 10002  
 Client: Langan Engineering  
 EDR Inquiry: 4864722.3  
 Order Date: 02/28/2017  
 Certification # B1B7-4205-AACB  
 Copyright 1913



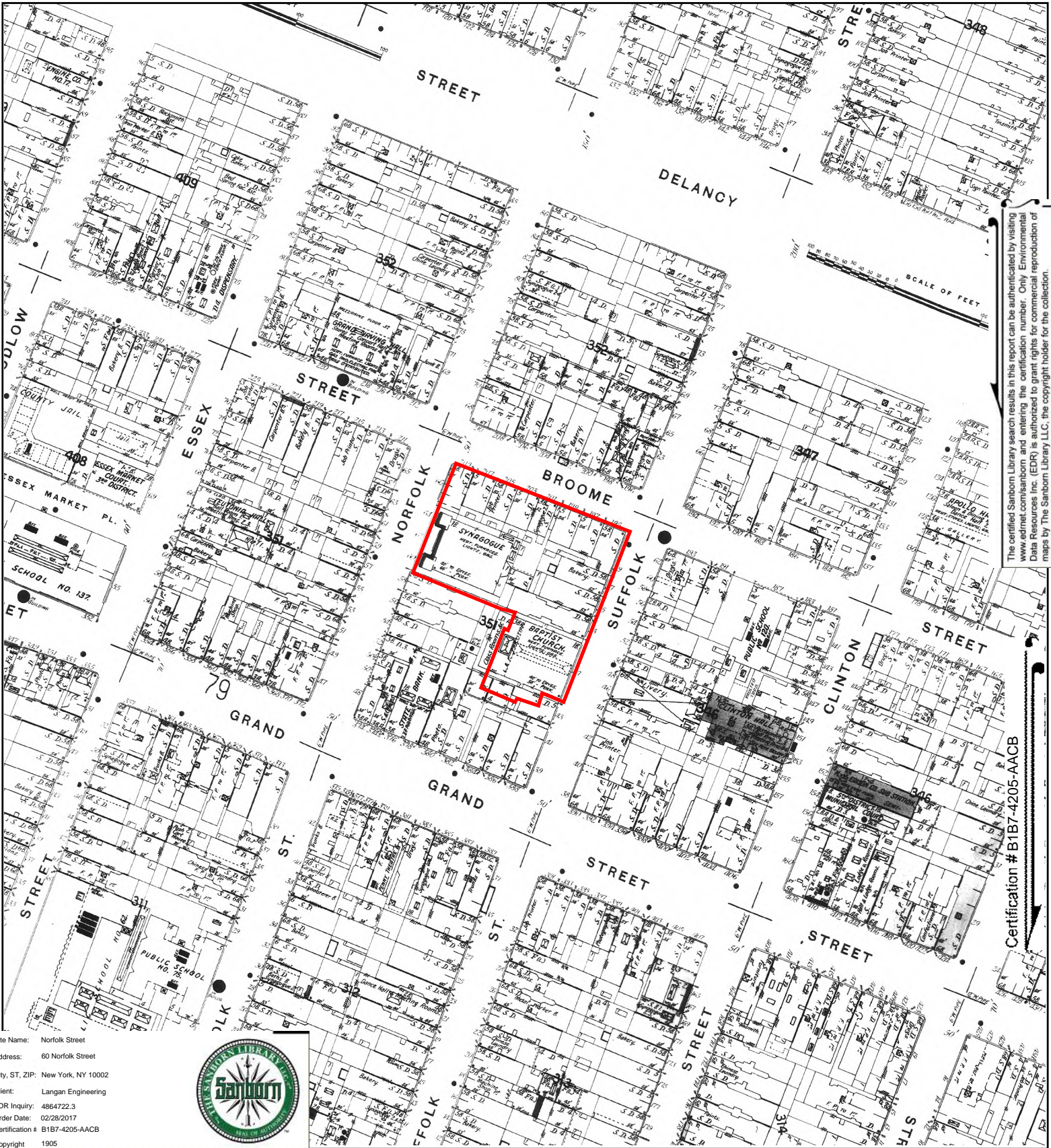
This Certified Sanborn Map combines the following sheets. Outlined areas indicate map sheets within the collection.



Volume Atlas Maps, Sheet 05







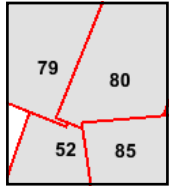
The certified Sanborn Library search results in this report can be authenticated by visiting [www.edr.com/sanborn](http://www.edr.com/sanborn) and entering the certification number. Only Environmental Data Resources Inc. (EDR) is authorized to grant rights for commercial reproduction of maps by The Sanborn Library LLC, the copyright holder for the collection.

Certification # B1B7-4205-AACB

Site Name: Norfolk Street  
 Address: 60 Norfolk Street  
 City, ST, ZIP: New York, NY 10002  
 Client: Langan Engineering  
 EDR Inquiry: 4864722.3  
 Order Date: 02/28/2017  
 Certification # B1B7-4205-AACB  
 Copyright 1905



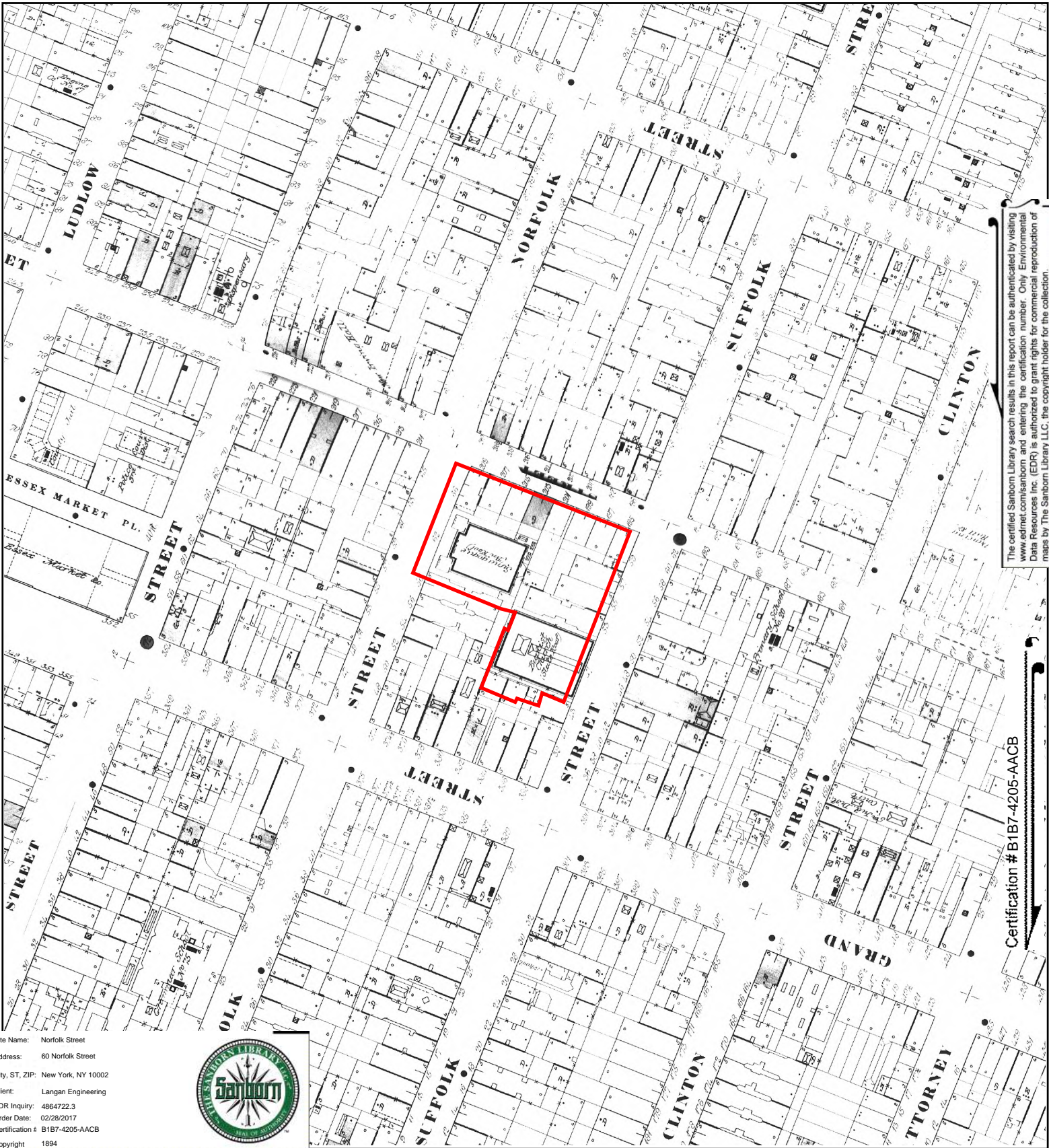
This Certified Sanborn Map combines the following sheets. Outlined areas indicate map sheets within the collection.



Volume 1N, Sheet 85  
 Volume 1N, Sheet 80  
 Volume 1N, Sheet 79  
 Volume 1N, Sheet 52







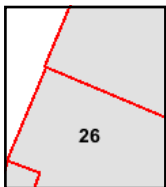
The certified Sanborn Library search results in this report can be authenticated by visiting [www.edrnet.com/sanborn](http://www.edrnet.com/sanborn) and entering the certification number. Only Environmental Data Resources Inc. (EDR) is authorized to grant rights for commercial reproduction of maps by The Sanborn Library LLC, the copyright holder for the collection.

Certification # B1B7-4205-AACB

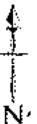
Site Name: Norfolk Street  
 Address: 60 Norfolk Street  
 City, ST, ZIP: New York, NY 10002  
 Client: Langan Engineering  
 EDR Inquiry: 4864722.3  
 Order Date: 02/28/2017  
 Certification # B1B7-4205-AACB  
 Copyright 1894



This Certified Sanborn Map combines the following sheets. Outlined areas indicate map sheets within the collection.



Volume 1N, Sheet 26  
 Volume 1N, Sheet 26



**APPENDIX D**

**CITY DIRECTORY SEARCH**

**Norfolk Street**

60 Norfolk Street  
New York, NY 10002

Inquiry Number: 4864722.5  
March 06, 2017

# The EDR-City Directory Abstract

## TABLE OF CONTENTS

### SECTION

Executive Summary

Findings

City Directory Images

*Thank you for your business.*  
Please contact EDR at 1-800-352-0050  
with any questions or comments.

#### **Disclaimer - Copyright and Trademark Notice**

This Report contains certain information obtained from a variety of public and other sources reasonably available to Environmental Data Resources, Inc. It cannot be concluded from this Report that coverage information for the target and surrounding properties does not exist from other sources. **NO WARRANTY EXPRESSED OR IMPLIED, IS MADE WHATSOEVER IN CONNECTION WITH THIS REPORT. ENVIRONMENTAL DATA RESOURCES, INC. SPECIFICALLY DISCLAIMS THE MAKING OF ANY SUCH WARRANTIES, INCLUDING WITHOUT LIMITATION, MERCHANTABILITY OR FITNESS FOR A PARTICULAR USE OR PURPOSE. ALL RISK IS ASSUMED BY THE USER. IN NO EVENT SHALL ENVIRONMENTAL DATA RESOURCES, INC. BE LIABLE TO ANYONE, WHETHER ARISING OUT OF ERRORS OR OMISSIONS, NEGLIGENCE, ACCIDENT OR ANY OTHER CAUSE, FOR ANY LOSS OR DAMAGE, INCLUDING, WITHOUT LIMITATION, SPECIAL, INCIDENTAL, CONSEQUENTIAL, OR EXEMPLARY DAMAGES. ANY LIABILITY ON THE PART OF ENVIRONMENTAL DATA RESOURCES, INC. IS STRICTLY LIMITED TO A REFUND OF THE AMOUNT PAID FOR THIS REPORT.** Purchaser accepts this Report "AS IS". Any analyses, estimates, ratings, environmental risk levels or risk codes provided in this Report are provided for illustrative purposes only, and are not intended to provide, nor should they be interpreted as providing any facts regarding, or prediction or forecast of, any environmental risk for any property. Only a Phase I Environmental Site Assessment performed by an environmental professional can provide information regarding the environmental risk for any property. Additionally, the information provided in this Report is not to be construed as legal advice.

Copyright 2016 by Environmental Data Resources, Inc. All rights reserved. Reproduction in any media or format, in whole or in part, of any report or map of Environmental Data Resources, Inc. or its affiliates is prohibited without prior written permission.

EDR and its logos (including Sanborn and Sanborn Map) are trademarks of Environmental Data Resources, Inc. or its affiliates. All other trademarks used herein are the property of their respective owners.

## EXECUTIVE SUMMARY

### DESCRIPTION

Environmental Data Resources, Inc.'s (EDR) City Directory Abstract is a screening tool designed to assist environmental professionals in evaluating potential liability on a target property resulting from past activities. EDR's City Directory Abstract includes a search and abstract of available city directory data. For each address, the directory lists the name of the corresponding occupant at five year intervals.

Business directories including city, cross reference and telephone directories were reviewed, if available, at approximately five year intervals for the years spanning 1920 through 2013. This report compiles information gathered in this review by geocoding the latitude and longitude of properties identified and gathering information about properties within 100 feet of the target property.

A summary of the information obtained is provided in the text of this report.

### RESEARCH SUMMARY

The following research sources were consulted in the preparation of this report. An "X" indicates where information was identified in the source and provided in this report.

<u>Year</u>	<u>Source</u>	<u>TP</u>	<u>Adjoining</u>	<u>Text Abstract</u>	<u>Source Image</u>
2013	Cole Information Services	-	X	X	-
2008	Cole Information Services	X	X	X	-
2006	Hill-Donnelly Information Services	X	X	X	-
2000	Cole Information Services	X	X	X	-
1998	NYNEX Telephone	-	X	X	-
1996	NYNEX	-	-	-	-
1993	NYNEX Telephone	-	X	X	-
1988	NYNEX Telephone	-	X	X	-
1983	New York Telephone	X	X	X	-
1978	New York Telephone	-	X	X	-
1973	New York Telephone	-	X	X	-
1968	New York Telephone	-	X	X	-
	New York Telephone	X	X	X	-
1963	New York Telephone	-	X	X	-
	New York Telephone	X	X	X	-
1958	New York Telephone	-	X	X	-
	New York Telephone	X	X	X	-
1956	New York Telephone	-	X	X	-
	New York Telephone	X	X	X	-
1950	New York Telephone	-	X	X	-
	New York Telephone	X	X	X	-
1947	New York Telephone	-	X	X	-
	New York Telephone	X	X	X	-
1942	New York Telephone	-	X	X	-
	New York Telephone	X	X	X	-

## EXECUTIVE SUMMARY

<u>Year</u>	<u>Source</u>	<u>TP</u>	<u>Adjoining</u>	<u>Text Abstract</u>	<u>Source Image</u>
1938	New York Telephone	X	X	X	-
1934	R. L. Polk & Co.	X	X	X	-
1931	Manhattan and Bronx Directory Publishing Company Residential Directory	X	X	X	-
1927	New York Telephone	X	X	X	-
1923	R. L. Polk & Co.	-	X	X	-
	R. L. Polk & Co.	X	X	X	-
1920	R. L. Polk & Co.	X	X	X	-

## EXECUTIVE SUMMARY

### SELECTED ADDRESSES

The following addresses were selected by the client, for EDR to research. An "X" indicates where information was identified.

<b><u>Address</u></b>	<b><u>Type</u></b>	<b><u>Findings</u></b>
197 Broome Street	Client Entered	X
205 Broome Street	Client Entered	X
203 Broome Street	Client Entered	X
199 Broome Street	Client Entered	X
47 Suffolk Street	Client Entered	
55 Suffolk Street	Client Entered	X
65 Norfolk Street	Client Entered	X
359 Grand Street	Client Entered	X
371 Grand Street	Client Entered	X

## FINDINGS

### TARGET PROPERTY INFORMATION

#### ADDRESS

60 Norfolk Street  
New York, NY 10002

#### FINDINGS DETAIL

Target Property research detail.

#### Broome Street

##### **197 Broome Street**

<u>Year</u>	<u>Uses</u>	<u>Source</u>
1934	Bilt Lily darning and weaver	R. L. Polk & Co.
	Haber Benj printer	R. L. Polk & Co.
	Haber BenJ printing	R. L. Polk & Co.
1931	SLIWACK JOS	Manhattan and Bronx Directory Publishing Company Residential Directory
1923	Landylite Elec Co RTNHarry Landy elec fixtures	R. L. Polk & Co.
	Mazola Electric Lamp Co Inc N Y Jacob pres Max Elehner Bessie Elclaer treas	R. L. Polk & Co.
	Ricotta Michl barber	R. L. Polk & Co.
	Specialty Weaving & Darning Co RTN Hyman Cohen	R. L. Polk & Co.
1920	Garzick Harry carp	R. L. Polk & Co.
	Pandy Jacob barber	R. L. Polk & Co.
	Rosenblitt Paul printer	R. L. Polk & Co.
	Rosenthal Louis furrier	R. L. Polk & Co.
	Strassberg Jacob Mutual Illuminating Light Co	R. L. Polk & Co.

##### **199 Broome Street**

<u>Year</u>	<u>Uses</u>	<u>Source</u>
1934	Trachtenberg Wm Wohl & Trachtenbearg	R. L. Polk & Co.
	Wohl & Trachtenborg Chas Wohl Wm Trachtenborg typesetters	R. L. Polk & Co.
	Wohl Chas Wohl & Trachlenberg	R. L. Polk & Co.
1931	BERGER JACOB	Manhattan and Bronx Directory Publishing Company Residential Directory
1927	DASHEVSKY A PAPER	New York Telephone
1923	Busch Moses silver & cutlery	R. L. Polk & Co.
1920	Bernstein Abr brass gds	R. L. Polk & Co.



## FINDINGS

<u>Year</u>	<u>Uses</u>	<u>Source</u>
1920	Busch & Rosansky Morris Busch Meyer Rosansky cutlery	R. L. Polk & Co.
	Kadash & Bahar Baron Kadash & Vita Babar hosiery	R. L. Polk & Co.
	Kalinsky Louis	R. L. Polk & Co.
	Mutual Illuminating Light Co RTN Strassberg	R. L. Polk & Co.
	Solomon Simon carp	R. L. Polk & Co.
	Zellermayer Max delicatessen	R. L. Polk & Co.

### 203 Broome Street

<u>Year</u>	<u>Uses</u>	<u>Source</u>
1931	Aron Marcus	Manhattan and Bronx Directory Publishing Company Residential Directory
	FINK LOUIS	Manhattan and Bronx Directory Publishing Company Residential Directory
	Fink Wm	Manhattan and Bronx Directory Publishing Company Residential Directory
	ICHKOWITZ DAVID	Manhattan and Bronx Directory Publishing Company Residential Directory
	ICHKOWITZ FANNIE	Manhattan and Bronx Directory Publishing Company Residential Directory
	Ichkowitz Henry	Manhattan and Bronx Directory Publishing Company Residential Directory
	ICHKOWITZ ISIDORE	Manhattan and Bronx Directory Publishing Company Residential Directory
	Ichkowitz Morris prsn kpr Dep Cor	Manhattan and Bronx Directory Publishing Company Residential Directory
1923	Picker Max shoemkr	R. L. Polk & Co.
	Roitman Isaac leather gds	R. L. Polk & Co.

### 205 Broome Street

<u>Year</u>	<u>Uses</u>	<u>Source</u>
1938	ELESKA PRESS	New York Telephone
1934	Cohen Louis Grenberg & Miller Ine	R. L. Polk & Co.
	Cohen Louis sec treas Greenberg & Cohen Plmbg Co Inc	R. L. Polk & Co.
	Greenberg & Cohen Plumbing Co Inc NY can \$5 000 Louis Greenberg pres Louis Cosen sec treas	R. L. Polk & Co.
	Reich Abr Anna trucking	R. L. Polk & Co.
	Reliable Darning & Weaving Co RTN Lous Blackman	R. L. Polk & Co.
	Reliable Plumbing Co Greenberg & Cohen Inc	R. L. Polk & Co.
1931	Kruger Harry	Manhattan and Bronx Directory Publishing Company Residential Directory

## FINDINGS

<u>Year</u>	<u>Uses</u>	<u>Source</u>
1931	KRUGER NATHAN	Manhattan and Bronx Directory Publishing Company Residential Directory
	Rubin Louis	Manhattan and Bronx Directory Publishing Company Residential Directory
1927	Greenberg & Cohen plmbg	New York Telephone
	Reich Abe trucking	New York Telephone
	RELIABLE PLUMBING CO	New York Telephone
	Shanker Max steel ceilings	New York Telephone
1923	Levine Saml cleaning & pressing	R. L. Polk & Co.
1920	Bitel Max	R. L. Polk & Co.
	Bitel Percy clk	R. L. Polk & Co.
	Dworetz Jos tinsmith	R. L. Polk & Co.
	Hirschhorn Abe S H S Elec Co	R. L. Polk & Co.
	Hirschhorn Abr Hirschhorn Bros h Bkn	R. L. Polk & Co.
	Kruger Emil	R. L. Polk & Co.
	Kruger Harry	R. L. Polk & Co.
	Kunger Nathan	R. L. Polk & Co.
	Pasewitz Saml	R. L. Polk & Co.
	S & S Electric Co RTN Abr Smith & Morris Schneider	R. L. Polk & Co.
	S H S Electric Co RTN Abr Smith Morris Schneider Abr Hirschorn	R. L. Polk & Co.
	Schneider Morris S & S Electric Co	R. L. Polk & Co.

### NORFOLK

#### 60 NORFOLK

<u>Year</u>	<u>Uses</u>	<u>Source</u>
1983	Congregation Beth Hamedrash Hagodol	New York Telephone
1938	CONGREGATION BETH HAMEDRASH HAGODOL	New York Telephone
1934	Beth Hamedrosh Hagodol Rev Abr Isadore D Gouhit pastor sytnagogue	R. L. Polk & Co.
	Congregation Beth Hamedrash Hagodol	R. L. Polk & Co.
1931	BENEZEA BELLA	Manhattan and Bronx Directory Publishing Company Residential Directory
1927	CONGREGATION BETH HAMEDRASH HAGODOL	New York Telephone
1920	Beth Hamedrash Hagodol Synagogue S E Jaffe rabbi	R. L. Polk & Co.

## FINDINGS

### **NORFOLK ST**

#### **60 NORFOLK ST**

<b><u>Year</u></b>	<b><u>Uses</u></b>	<b><u>Source</u></b>
2008	CONGREGATION BETH HAMEDRASH HAGODOL	Cole Information Services
2006	Congregation Beth Hamedrash	Hill-Donnelly Information Services
2000	CNGRGTN BTH HMDRSH	Cole Information Services
1931	Benezea Bella	Manhattan and Bronx Directory Publishing Company Residential Directory
1927	Congregation Beth Hamedrash Hagodol	New York Telephone

### **Suffolk Street**

#### **47 Suffolk Street**

<b><u>Year</u></b>	<b><u>Uses</u></b>	<b><u>Source</u></b>
--------------------	--------------------	----------------------

#### **55 Suffolk Street**

<b><u>Year</u></b>	<b><u>Uses</u></b>	<b><u>Source</u></b>
2000		Cole Information Services
1968	GITTLIN HARRY INDRY	New York Telephone
	SCHNEIDER MAX SHIPNG & FOREIQN EXCH	New York Telephone
	SCHNEIDER SAML B LWYR	New York Telephone
	WHITE SAIL HAD LAUNDRY	New York Telephone
1963	GITTLIN HARRY LNDRY	New York Telephone
	SCHNEIDER MAX SHIPNG & FOREIGN EXCH	New York Telephone
	SCHNEIDER SAML B LWYR	New York Telephone
	WHITE SARL HND LAUNDRY	New York Telephone
1958	FARBER JACK L	New York Telephone
	GITTLIN HARRY INDRY	New York Telephone
	RASKIN HERBERT	New York Telephone
	SCHNEIDER MAX SHIPNG & FOREIGN EXCH	New York Telephone
	SCHNEIDER SAML B LWYR	New York Telephone
	WAX LAZAR RABBI	New York Telephone
	WHITE SAIL HND LAUNDRY	New York Telephone
1956	FARBER JACK L	New York Telephone
	GITTLIN HARRY INDRY	New York Telephone
	GOODMAN IRVING	New York Telephone

## FINDINGS

<u>Year</u>	<u>Uses</u>	<u>Source</u>	
1956	JACOBSON AARON	New York Telephone	
	RASKIN HERBERT	New York Telephone	
	RUBINSTEIN MADELINE MRS	New York Telephone	
	SCHNEIDER MAX SHIPNG & FOREIGN EXCH	New York Telephone	
	SCHNEIDER SAML B LWYR	New York Telephone	
	SKOLNICK JEANNETTE	New York Telephone	
	SKOLNICK JERRY	New York Telephone	
	UNGER CHAS	New York Telephone	
	UNITED ESSENTIAL OILS CO	New York Telephone	
	WAX LAZAR RABBI	New York Telephone	
	WHITE SAIL HND LAUNDRY	New York Telephone	
1950	FARBER JACK L	New York Telephone	
	FELDMAN HARRIETTE	New York Telephone	
	GOODKIND FANNIE	New York Telephone	
	GOODMAN IRVING	New York Telephone	
	JACOBSON AARON	New York Telephone	
	LEBOWITZ MYRON	New York Telephone	
	PETCOVE BERNICE MRS	New York Telephone	
	RASKIN HERBERT	New York Telephone	
	RUBINSTEIN MADELINE MRS	New York Telephone	
	SCHNEIDER BENJ	New York Telephone	
	SCHNEIDER MAX SHIPNG & FOREIGN EXCH	New York Telephone	
	SCHNEIDER SAML B LWYR	New York Telephone	
	SKOLNICK JERRY	New York Telephone	
	SKOLNICKL JEANNETTE	New York Telephone	
	STACHAS BEAUTY SALON	New York Telephone	
	UNGER CHAS	New York Telephone	
	WAX LAZAR RABBI	New York Telephone	
	1947	FELDMAN HARRIETTE	New York Telephone
		HELPER MAX	New York Telephone
		JACOBSON AARON	New York Telephone
LEBOWITZ ESTHER MRS		New York Telephone	
ORLINSKY BEN		New York Telephone	
ROTHMAN CHAS		New York Telephone	
RUBINSTEIN MADELINE MRS		New York Telephone	
SCHNEIDER MAX SHIPNG & FOREIGN EXCH		New York Telephone	
SCHNEIDER SAML B LWYR		New York Telephone	

## FINDINGS

<u>Year</u>	<u>Uses</u>	<u>Source</u>
1947	SKOLNICK JEANNETTE	New York Telephone
	STACHA S BEAUTY SALON	New York Telephone
	WEINSTEIN MANNY	New York Telephone
	WHITE SAIL HND LAUNDRY	New York Telephone
1942	LIPSON IRVING	New York Telephone
	SCHNEIDER MAX SHIPNG & FOREIGN EXCH	New York Telephone
	SCHNEIDER SAML B LWYR	New York Telephone
	WEINSTEIN MANNY	New York Telephone
1938	ROBINSON S PRINTER	New York Telephone
	SCHNEIDER SAML B LWYR	New York Telephone
1934	Schoenhaus Seymour Seymour Printing Co	R. L. Polk & Co.
	Seymour Printing Co RTN Colia Schoenhaus	R. L. Polk & Co.
1931	BERG MURRAY	Manhattan and Bronx Directory Publishing Company Residential Directory
1923	Glickman Abr Parkway Skylight Works	R. L. Polk & Co.
	Katz Harry c/o Zuckerbrod & Katz	R. L. Polk & Co.
	Parkway Skylight Works RTN Max Krumholz Abr Glickman tinsmiths	R. L. Polk & Co.
1920	Cosowsky Louis cornices	R. L. Polk & Co.
	Maliner Morris opr	R. L. Polk & Co.
	Weiss Meyer clk	R. L. Polk & Co.

## FINDINGS

### ADJOINING PROPERTY DETAIL

The following Adjoining Property addresses were researched for this report. Detailed findings are provided for each address.

### BROOME

#### 196 BROOME

<u>Year</u>	<u>Uses</u>	<u>Source</u>
1934	Spiegel Rubin Nettie grocer	R. L. Polk & Co.
1927	RITTER ABRAHAM RESTRNT	New York Telephone
1923	Bruck Morris sec Saml Bruck Inc	R. L. Polk & Co.
1920	Korman Hyman S & K Dairy Restaurant	R. L. Polk & Co.

#### 198 BROOME

<u>Year</u>	<u>Uses</u>	<u>Source</u>
1938	BLUM HARRY BKBINDER	New York Telephone
1934	General Heel Co Harry Bubinstein & Max Olesker	R. L. Polk & Co.
	Fishman Supply Co Inc NY Rose Fishman Harry Fishman sec treas plmbg	R. L. Polk & Co.
	Eig Saml J paper rulers	R. L. Polk & Co.
	Blum Bindery RTN Harry Blum	R. L. Polk & Co.
	Blums Bindery Harry Blum bkbndrs	R. L. Polk & Co.
1927	ELITE PRESS	New York Telephone
	EIG S J PAPER RULER	New York Telephone
	COHEN B BRASS	New York Telephone
	BLUM & SON BKBINDRS	New York Telephone
1923	Druks L R Co Inc N Y Abr Druks pres Harry Lilienfeld sec Molile Lilienfeld treas display cases	R. L. Polk & Co.
	Lilienfeld Harry sec L R Druks Co Inc	R. L. Polk & Co.
	Lilienfeld Mollie treas L R Druks Co Inc	R. L. Polk & Co.
1920	Fishman Louis plmbrs supplies	R. L. Polk & Co.

#### 200 BROOME

<u>Year</u>	<u>Uses</u>	<u>Source</u>
1938	GLASSMAN S FUNERAL CHAPEL	New York Telephone
1934	Glassmans Memorial Home Jacob Vogel Louis Weinstein undtkrs	R. L. Polk & Co.
1931	BELL MORRIS	Manhattan and Bronx Directory Publishing Company Residential Directory

## FINDINGS

<u>Year</u>	<u>Uses</u>	<u>Source</u>
1931	BELL ARTH	Manhattan and Bronx Directory Publishing Company Residential Directory
	BELL REUBEN	Manhattan and Bronx Directory Publishing Company Residential Directory
	LEVINE HYMAN	Manhattan and Bronx Directory Publishing Company Residential Directory
	MAGIN JOS	Manhattan and Bronx Directory Publishing Company Residential Directory
	MAGIN ROSE	Manhattan and Bronx Directory Publishing Company Residential Directory
	SCHWARTZ HARRY	Manhattan and Bronx Directory Publishing Company Residential Directory
	SINGER ELI	Manhattan and Bronx Directory Publishing Company Residential Directory
1923	Lieberman A Co TN Abr & David Lieberman auction	R. L. Polk & Co.
	Lieberman Barnet Cohen & Lieberman h Bkn	R. L. Polk & Co.
1920	Lieberman David aucti	R. L. Polk & Co.
	Levine Hyman Elc Garment Co	R. L. Polk & Co.
	Pollack Asher opr	R. L. Polk & Co.
	Meyers Benj	R. L. Polk & Co.

### 202 BROOME

<u>Year</u>	<u>Uses</u>	<u>Source</u>
1958	ROSENSTOCK FUNERAL PARLOR INC	New York Telephone
1956	ROSENSTOCK NATHAN UNDTKR	New York Telephone
	ROSENSTOCK FUNEIAL PARLOR INC	New York Telephone
1950	ROSENSTOCK FUNERAL PARLOR INC	New York Telephone
1942	RELIABLE PLUMBING CO	New York Telephone
1934	Rapid Reproduction Co RTN David Beck Henry Weinbergr	R. L. Polk & Co.
1931	GLASSMAN J	Manhattan and Bronx Directory Publishing Company Residential Directory
	GROSSMAN LOUIS	Manhattan and Bronx Directory Publishing Company Residential Directory
	KOLBE BENNIE	Manhattan and Bronx Directory Publishing Company Residential Directory
1927	DRUCKER DAVID CARPENTER & FIXTURES	New York Telephone
	GLASSMAN J UNDERTAKER	New York Telephone
1923	Glassman Chas undtkr	R. L. Polk & Co.
1920	Cohen Alevy Cohen & Elias	R. L. Polk & Co.
	Katz Bros Saml & Harry office fixtures	R. L. Polk & Co.

## FINDINGS

<u>Year</u>	<u>Uses</u>	<u>Source</u>
1920	Katz Saml lab	R. L. Polk & Co.
	Nelson Leon	R. L. Polk & Co.
	Stoleow David coal	R. L. Polk & Co.

### 204 BROOME

<u>Year</u>	<u>Uses</u>	<u>Source</u>
1934	Misenheimer Harvey N emp AmT&TCo r East Orange NJ	R. L. Polk & Co.
	American Hand Laundry Abr Misenberg	R. L. Polk & Co.
	Misenberg Abr Yetta American Hand Laundry	R. L. Polk & Co.
1931	SIROTA HYMAN	Manhattan and Bronx Directory Publishing Company Residential Directory
1927	SEROTA JOSEPH R	New York Telephone
1923	Gold Hand Laundry TN Saml Gussack	R. L. Polk & Co.
	Levine Saml candy	R. L. Polk & Co.
1920	Monroe Roofing Co RTN Saml Motolinsky	R. L. Polk & Co.
	Motolinsky Saml Monroe Roofing Co	R. L. Polk & Co.
	Poat Jacob	R. L. Polk & Co.
	Poates Leonard L pres L L Poates Engraving Co h Arlington NJ	R. L. Polk & Co.
	Weiss Jno plmbr	R. L. Polk & Co.
	Brotman Dona	R. L. Polk & Co.
	Gussak Saml laundry	R. L. Polk & Co.
	Harris Murray A lawyer	R. L. Polk & Co.
	Harris Myron Back Crawford & Harris h Orange NJ	R. L. Polk & Co.

### 206 BROOME

<u>Year</u>	<u>Uses</u>	<u>Source</u>
1938	LICHTENSTEIN CO MOUNMENT WKS	New York Telephone
1934	Lichtenstein Co RTN Meyer & Saml Lichtenstein monuments	R. L. Polk & Co.
	Lichtenstein Meyer Lichtenstein Co	R. L. Polk & Co.
1931	MECHONSKY JACK	Manhattan and Bronx Directory Publishing Company Residential Directory
1927	BERGER M PAINTER 26	New York Telephone
	LICHTENSTEIN CO MONUMENT WKS	New York Telephone
1923	Lichtenstein Irving L Co RTNIrving L Lichtenstein monuments	R. L. Polk & Co.
1920	Freedlander Leopold lab	R. L. Polk & Co.
	Lichtenstein Irving L monuments	R. L. Polk & Co.



## FINDINGS

### 207 BROOME

<u>Year</u>	<u>Uses</u>	<u>Source</u>
1934	Magin Jos Rose gro	R. L. Polk & Co.
1931	WEINBERG PAUL	Manhattan and Bronx Directory Publishing Company Residential Directory
	MOSES ROLNICK	Manhattan and Bronx Directory Publishing Company Residential Directory
	MAUGERI A	Manhattan and Bronx Directory Publishing Company Residential Directory
	LENCHE HARRY	Manhattan and Bronx Directory Publishing Company Residential Directory
	LENCHE BLANCHE	Manhattan and Bronx Directory Publishing Company Residential Directory
	LENCHE MORRIS	Manhattan and Bronx Directory Publishing Company Residential Directory
1927	MATZA ELASOF KMONOS	New York Telephone
	WOHL & TRACHTENBERG LINTYPIS	New York Telephone
1923	Levy Benj real est	R. L. Polk & Co.
	Fischbein & Co Harris Fischbein real est	R. L. Polk & Co.
1920	Gleekel Isidor tailor	R. L. Polk & Co.
	Gleekel Michl	R. L. Polk & Co.
	Kaufman Jacob coppersmith	R. L. Polk & Co.
	Levy Louis tailor	R. L. Polk & Co.
	Levy Max J Royal Ait Linen Mfg Co	R. L. Polk & Co.
	Levy Max J pres Edwards Electrical Construction Co h Crestwood NY	R. L. Polk & Co.

### 209 BROOME

<u>Year</u>	<u>Uses</u>	<u>Source</u>
1938	SPECIALTY WEAVING CO	New York Telephone
	COHEN H DARNER	New York Telephone
1934	Specialty Weaving Co RTN Hyman Cohen	R. L. Polk & Co.
	Beringhause Louis cigars	R. L. Polk & Co.
1927	BERINGHAUSE LOUIS EGRS	New York Telephone
	COHEN H DARNER	New York Telephone
	SPECIALTY WEAVING & DARNING CO	New York Telephone

### 211 BROOME

<u>Year</u>	<u>Uses</u>	<u>Source</u>
1938	BECK A B	New York Telephone
1923	Smoleyn Henrietta Piano tchr	R. L. Polk & Co.
1920	Farmer Co Operative Creameries Assn Hurleyvile NY Maxwell Brenner NY mgr	R. L. Polk & Co.

## FINDINGS

### 213 BROOME

<u>Year</u>	<u>Uses</u>	<u>Source</u>
1934	Kantor & Goldstein Monumental Works Inc Saml Kantor pres Jacob Goldstein sec treas	R. L. Polk & Co.
1931	APPEL BELLA	Manhattan and Bronx Directory Publishing Company Residential Directory
1927	REITMAN I LTHR FINDGS	New York Telephone
	KANTOR S MONUMENTS	New York Telephone
	GOLDBERG L I MRS UNDTKR	New York Telephone
1923	Schneider Bros Paul & Jack plmbrs supplies	R. L. Polk & Co.
	Bass N & Co Nathan Basas drugs	R. L. Polk & Co.
1920	Solomon Saml lab	R. L. Polk & Co.
	Goldberg Yetta	R. L. Polk & Co.
	Flamenbaum Louis pntr	R. L. Polk & Co.
	Borofsky Saml clk	R. L. Polk & Co.

### 215 BROOME

<u>Year</u>	<u>Uses</u>	<u>Source</u>
1934	Rossinsky Bros Jacob & Philip sewing machs	R. L. Polk & Co.
1931	SAVITCH LOUIS	Manhattan and Bronx Directory Publishing Company Residential Directory
	SALTZSTEIN MAX	Manhattan and Bronx Directory Publishing Company Residential Directory
	SALZSTEIN GUSSIE	Manhattan and Bronx Directory Publishing Company Residential Directory
	RESSINSKY MORRIS	Manhattan and Bronx Directory Publishing Company Residential Directory
	LEVY LEO	Manhattan and Bronx Directory Publishing Company Residential Directory
	SHERTZ REBECCA	Manhattan and Bronx Directory Publishing Company Residential Directory
	WATZMAN MAX	Manhattan and Bronx Directory Publishing Company Residential Directory
1927	GROSS HARRY RESTRNT	New York Telephone
1923	Rossinsky Bros Jacob L & Philip Rossinsky Sewing machines	R. L. Polk & Co.
	Rossinsky Jacob L Rossinsky Bros h Bkn	R. L. Polk & Co.
1920	Gottlieb Harry opr	R. L. Polk & Co.
	Appelbaum Benj tailor	R. L. Polk & Co.
	Jacobs Max opr	R. L. Polk & Co.
	Weintraub Jacob sec treas Bradford Knitting Mills Inc	R. L. Polk & Co.

## FINDINGS

<u>Year</u>	<u>Uses</u>	<u>Source</u>
1920	Schachter Sol pres Rinksil Hat Works Inc	R. L. Polk & Co.
	Rossinsky Bros Jacob L & Philip sewing machines	R. L. Polk & Co.
	Matga Simon fruits	R. L. Polk & Co.
	Katzman Max clk	R. L. Polk & Co.

### **BROOME ST**

#### **196 BROOME ST**

<u>Year</u>	<u>Uses</u>	<u>Source</u>
1927	Ritter Abraham restrnt	New York Telephone

#### **198 BROOME ST**

<u>Year</u>	<u>Uses</u>	<u>Source</u>
1927	Blum & Son bkbndrs	New York Telephone
	Cohen B brass	New York Telephone
	Eig S J paper ruler	New York Telephone
	Elite Press	New York Telephone

#### **200 BROOME ST**

<u>Year</u>	<u>Uses</u>	<u>Source</u>
1931	Schwartz Harry	Manhattan and Bronx Directory Publishing Company Residential Directory
	Magin Rose	Manhattan and Bronx Directory Publishing Company Residential Directory
	Magin Jos	Manhattan and Bronx Directory Publishing Company Residential Directory
	Levine Hyman	Manhattan and Bronx Directory Publishing Company Residential Directory
	Bell Reuben	Manhattan and Bronx Directory Publishing Company Residential Directory
	Bell Morris	Manhattan and Bronx Directory Publishing Company Residential Directory
	Bell Arth	Manhattan and Bronx Directory Publishing Company Residential Directory
	Singer Eli	Manhattan and Bronx Directory Publishing Company Residential Directory

#### **202 BROOME ST**

<u>Year</u>	<u>Uses</u>	<u>Source</u>
1931	Kolbe Bennie	Manhattan and Bronx Directory Publishing Company Residential Directory
	Grossman Louis	Manhattan and Bronx Directory Publishing Company Residential Directory

## FINDINGS

<u>Year</u>	<u>Uses</u>	<u>Source</u>
1931	Glassman J	Manhattan and Bronx Directory Publishing Company Residential Directory
1927	Glassman J undertaker	New York Telephone
	Drucker David carpenter & fixtures	New York Telephone

### 204 BROOME ST

<u>Year</u>	<u>Uses</u>	<u>Source</u>
1931	Sirota Hyman	Manhattan and Bronx Directory Publishing Company Residential Directory
1927	Serota Joseph r	New York Telephone

### 206 BROOME ST

<u>Year</u>	<u>Uses</u>	<u>Source</u>
1931	Mechonsky Jack	Manhattan and Bronx Directory Publishing Company Residential Directory
1927	Lichtenstein Co monument wks	New York Telephone
	Berger M painter	New York Telephone

### 207 BROOME ST

<u>Year</u>	<u>Uses</u>	<u>Source</u>
1931	Moses Rolnick	Manhattan and Bronx Directory Publishing Company Residential Directory
	Weinberg Paul	Manhattan and Bronx Directory Publishing Company Residential Directory
	Lencher Morris	Manhattan and Bronx Directory Publishing Company Residential Directory
	Lencher Blanche	Manhattan and Bronx Directory Publishing Company Residential Directory
	Lencher Harry	Manhattan and Bronx Directory Publishing Company Residential Directory
	Maugeri A	Manhattan and Bronx Directory Publishing Company Residential Directory
1927	Matza Elaso kmonos	New York Telephone
	Wohl & Trachtenberg lintypis	New York Telephone

### 209 BROOME ST

<u>Year</u>	<u>Uses</u>	<u>Source</u>
2008	MAYER TANKS INC	Cole Information Services
1927	Beringhause Louis egrs	New York Telephone
	Specialty Weaving & Darning Co	New York Telephone
	Cohen H darner	New York Telephone

## FINDINGS

### 211 BROOME ST

<u>Year</u>	<u>Uses</u>	<u>Source</u>
2006	AAA 24 Hour A Locksmith	Hill-Donnelly Information Services

### 213 BROOME ST

<u>Year</u>	<u>Uses</u>	<u>Source</u>
1931	Appel Bella	Manhattan and Bronx Directory Publishing Company Residential Directory
1927	Reitman I lthr findgs	New York Telephone
	Kantor S monuments	New York Telephone
	Goldberg L I Mrs undtkr	New York Telephone

### GRAND ST

#### 359 GRAND ST

<u>Year</u>	<u>Uses</u>	<u>Source</u>
2013	SHALOM CHIA PIZZA	Cole Information Services
	LOWER EAST SIDE GREEN CARPET & RUG C	Cole Information Services
2008	DELANCY DRY CLEANERS	Cole Information Services

#### 371 GRAND ST

<u>Year</u>	<u>Uses</u>	<u>Source</u>
2013	PIZZA A CASA	Cole Information Services
	APHRODITE CLEANERS	Cole Information Services
	SEWARD DRESS SHOP	Cole Information Services
	A LOCKSMITH	Cole Information Services

### Grand Street

#### 359 Grand Street

<u>Year</u>	<u>Uses</u>	<u>Source</u>
1998	SHALOM CHAR PIZZA	NYNEX Telephone
1993	MAGEN PIZZA	NYNEX Telephone
1927	Maiman I millinery	New York Telephone
	Beauty Baby Shop	New York Telephone
	Katz A carting	New York Telephone
	Grossman Louis r	New York Telephone
	Marcus Jack trucking	New York Telephone
	Marcus B express	New York Telephone
	GROSSMAN LOUIS R	New York Telephone
	BEAUTY BABY SHOP	New York Telephone

## FINDINGS

<u>Year</u>	<u>Uses</u>	<u>Source</u>
1927	MARCUS JACK TRUCKING	New York Telephone
	MAIMAN I MILLINERY	New York Telephone
	MARCUS B EXPRESS	New York Telephone
	KATZ A CARTING	New York Telephone
1923	Berman & Green Philip Berman & Hyman Green real est	R. L. Polk & Co.
	Green Hyman real estate	R. L. Polk & Co.
	Wildman & Rosenzweig Isidor Wildman Louis Rosenzweig furs	R. L. Polk & Co.
	Beauty Baby Shop RTN Morris Chasavsky	R. L. Polk & Co.
1920	Marcus Bernard exp	R. L. Polk & Co.
	Shamen Louis dry gds	R. L. Polk & Co.
	Sutton Raph Davan & Sutton	R. L. Polk & Co.
	Sutton Redondo Hywood Brooks & Co h Ritz Carlton Hotel	R. L. Polk & Co.
	Jacobs Harris barber	R. L. Polk & Co.
	Yedinack Max	R. L. Polk & Co.
	Jacobs Saml W	R. L. Polk & Co.
	Levy Sigmund dryzds	R. L. Polk & Co.
	Poses Leo agt	R. L. Polk & Co.
	Galperin Leon clk	R. L. Polk & Co.
	Beauty Baby Shop Morris Chasansky Chasansky	R. L. Polk & Co.
	Chasansky Morris Beauty Baby Shop	R. L. Polk & Co.
	Herman Israel Presser	R. L. Polk & Co.

### 371 Grand Street

<u>Year</u>	<u>Uses</u>	<u>Source</u>
2006	Emily Sundblad Galleries	Hill-Donnelly Information Services
2000	SEWARD DRESS SHOP	Cole Information Services
1998	SEWARD DRESS SHOP	NYNEX Telephone
1993	SEWARD DRESS SHOP	NYNEX Telephone
1988	SEWARD DRESS SHOP	NYNEX Telephone
1983	SEWARD DRESS SHOP	New York Telephone
	Seward Dress Shop	New York Telephone
1978	SEWARD DRESS SHOP	New York Telephone
1968	WESTERN UNION TELEGRAPH CO -	New York Telephone
1958	BELL YARN CO	New York Telephone
	JABLON PHILIP WL	New York Telephone
1956	BELL YARN CO	New York Telephone

## FINDINGS

<u>Year</u>	<u>Uses</u>	<u>Source</u>
1956	SCHWARTZ MOE	New York Telephone
	JABLON PHILIP WOOL	New York Telephone
1947	JABLON PHILIP WOOL	New York Telephone
	BELL YARN CO	New York Telephone
1942	JABLON PHILIP WOOL	New York Telephone
	BELL YARN CO	New York Telephone
1938	JABLON PHILIP WOOL	New York Telephone
	BELL YARN CO	New York Telephone
	WONOCO YARN CO	New York Telephone
1934	Bell Yarn Shop TN Philip Jablon	R. L. Polk & Co.
	Grand Street Center Restaurant Wm Harrison	R. L. Polk & Co.
1927	LANGER M LAWYER	New York Telephone
	MEIROWITZ S MILLINERY	New York Telephone
	SMITH S MME DRESSMAKER	New York Telephone
	Smith S Mme dressmaker	New York Telephone
	Meirowitz S millinery	New York Telephone
	Langer M lawyer	New York Telephone
1923	Langer Morris lawyer	R. L. Polk & Co.
1920	Holman Jacob tchr	R. L. Polk & Co.
	Holman Morris	R. L. Polk & Co.
	Holman Nathan instr City Col	R. L. Polk & Co.
	Smith Sarah Mrs Sarah Smith & Son	R. L. Polk & Co.
	Smith Sarah & Son Mrs Sarah & Emanuel Smith drsmkrs	R. L. Polk & Co.
	Smith Emanuel Sarah Smith & Son	R. L. Polk & Co.
	Meyrowritz Saml tailor	R. L. Polk & Co.
	Helmanowitch Louis gro	R. L. Polk & Co.

### NORFOLK

#### 39 NORFOLK

<u>Year</u>	<u>Uses</u>	<u>Source</u>
1934	Exchange Barber Shop RTN Wm Klar	R. L. Polk & Co.
1931	SCHACHTEN HYMAN	Manhattan and Bronx Directory Publishing Company Residential Directory
1927	BOOKSIN LABELL STATNRY	New York Telephone
1920	Meyer Chas carrier PO	R. L. Polk & Co.

## FINDINGS

### 40 NORFOLK

<u>Year</u>	<u>Uses</u>	<u>Source</u>
1927	KAPLAN JOS BLOOMERS	New York Telephone
1920	Sembosky Louis	R. L. Polk & Co.

### 42 NORFOLK

<u>Year</u>	<u>Uses</u>	<u>Source</u>
1927	KANNER KATE MRS HAIR TREATMENT	New York Telephone
	GARLICK J UNDERTAKER	New York Telephone
	HYMAN S T HUMAN HAIR	New York Telephone
1923	Garlick Joe Inc NY Isaac Garilck pres Jacob Garlick sec undertakers	R. L. Polk & Co.
1920	Garlick Jos undertaker	R. L. Polk & Co.
	Glassman Chas lab	R. L. Polk & Co.
	Kanner Jos	R. L. Polk & Co.
	Kanner Kate Mrs	R. L. Polk & Co.

### 43 NORFOLK

<u>Year</u>	<u>Uses</u>	<u>Source</u>
1920	Garlick Isaac	R. L. Polk & Co.
	Freidman Louis tailor	R. L. Polk & Co.

### 44 NORFOLK

<u>Year</u>	<u>Uses</u>	<u>Source</u>
1920	Yollis Abr Yollis Bros	R. L. Polk & Co.

### 46 NORFOLK

<u>Year</u>	<u>Uses</u>	<u>Source</u>
1934	Marchese Ignace barber	R. L. Polk & Co.

### 47 NORFOLK

<u>Year</u>	<u>Uses</u>	<u>Source</u>
1963	KOCHANOWITZ ESTHER	New York Telephone
1947	SCHWARTZ ETHEL UNDRTKR	New York Telephone
1942	SCHWARTZ ETHEL UNDRTKR	New York Telephone
1938	JOTKOWITZ ISIDORE	New York Telephone
	MOLISHEVER MAX	New York Telephone
	QUITMAN ABRAHAM	New York Telephone
	SCHWARTZ ETHEL UNDRTKR	New York Telephone
	SLONIMSKY LEON RABBI	New York Telephone
1934	Pessin E A Rer	R. L. Polk & Co.



## FINDINGS

<u>Year</u>	<u>Uses</u>	<u>Source</u>
1931	CHARAK HYMAN	Manhattan and Bronx Directory Publishing Company Residential Directory
	CHARAP R I	Manhattan and Bronx Directory Publishing Company Residential Directory
	GOLDSTEIN ABR	Manhattan and Bronx Directory Publishing Company Residential Directory
	GUTTERMAN ABR	Manhattan and Bronx Directory Publishing Company Residential Directory
	LEVINE MORRIS	Manhattan and Bronx Directory Publishing Company Residential Directory
	LIEBOWITZ ERNESTINE	Manhattan and Bronx Directory Publishing Company Residential Directory
	LIEBOWITZ ISIDOR	Manhattan and Bronx Directory Publishing Company Residential Directory
	LIFSCHI BENJ	Manhattan and Bronx Directory Publishing Company Residential Directory
	LIFSCHNER H	Manhattan and Bronx Directory Publishing Company Residential Directory
	MAAS EA CLK CITY L D	Manhattan and Bronx Directory Publishing Company Residential Directory
	MOSS EDW	Manhattan and Bronx Directory Publishing Company Residential Directory
	PEARL ISAAC	Manhattan and Bronx Directory Publishing Company Residential Directory
	PESHKOVSKY HYMAN	Manhattan and Bronx Directory Publishing Company Residential Directory
	ROCK DAVID M	Manhattan and Bronx Directory Publishing Company Residential Directory
	ROCK NAT	Manhattan and Bronx Directory Publishing Company Residential Directory
	ROCK RUBEN	Manhattan and Bronx Directory Publishing Company Residential Directory
	SEGAL DAVID	Manhattan and Bronx Directory Publishing Company Residential Directory
	SEGAL SAML	Manhattan and Bronx Directory Publishing Company Residential Directory
	SEGAL SARAH	Manhattan and Bronx Directory Publishing Company Residential Directory
	SILVERMAN EVA	Manhattan and Bronx Directory Publishing Company Residential Directory
	SISKIND DAVE	Manhattan and Bronx Directory Publishing Company Residential Directory
	SISKIND SYLVIA	Manhattan and Bronx Directory Publishing Company Residential Directory
	SLOMINSKY SARAH	Manhattan and Bronx Directory Publishing Company Residential Directory
	STADLER JOE	Manhattan and Bronx Directory Publishing Company Residential Directory

## FINDINGS

<u>Year</u>	<u>Uses</u>	<u>Source</u>
1927	CARPELOW JULIUS R	New York Telephone
	DUCHAN WOLF R	New York Telephone
	GUTTERMAN A	New York Telephone
	LIFSCHIN HYMAN R	New York Telephone
	MEYERSON S REV R	New York Telephone
	MORRISON D R	New York Telephone
	REISNER ABR L R	New York Telephone
	SEGAL SAM LWYR	New York Telephone
	SILVERMAN EVA MRS R	New York Telephone
	SILVERMAN IDA R	New York Telephone
	SLONIMSKY LEAN RABBI R	New York Telephone
	WEINBERG ISAAC R	New York Telephone
	BLUMSTEIN P R	New York Telephone
BUCHTER PAUL R	New York Telephone	
1923	Kulkin S & Sons Jos S Kulkin ins	R. L. Polk & Co.
	Kullkman Chas treas Seven Seas Forwarding Co Inc h Bkn	R. L. Polk & Co.
	Shapiro Hyman H Shapiro & Co	R. L. Polk & Co.
1920	Beuckenfeld Irving opr	R. L. Polk & Co.
	Blum Hy A optometrist	R. L. Polk & Co.
	Blum Ray presser	R. L. Polk & Co.
	Broosenfeld Isael lab	R. L. Polk & Co.
	Chassman Aaron A Chassman & Son	R. L. Polk & Co.
	Chassman Abr bkpr A Chassman & Son	R. L. Polk & Co.
	Chassman Harold A Chassman & Son	R. L. Polk & Co.
	Cohen Jos tailor	R. L. Polk & Co.
	Friedman Jos	R. L. Polk & Co.
	Greenberg Herman	R. L. Polk & Co.
	Gutterman Abr undertkr	R. L. Polk & Co.
	Gutterman Alex	R. L. Polk & Co.
	Gutterman Benj Lorraine Silk Co	R. L. Polk & Co.
	Kahn Eva Woolens	R. L. Polk & Co.
	Kahn Isidore	R. L. Polk & Co.
	Kahn Saml woolens	R. L. Polk & Co.
	Kulkin S & Son Saml & Bkn ins	R. L. Polk & Co.
	Kupperstein Morris M sec Saml Berman Inc	R. L. Polk & Co.
	Liberman Moses milk	R. L. Polk & Co.
	Lieberman Moe	R. L. Polk & Co.

## FINDINGS

<u>Year</u>	<u>Uses</u>	<u>Source</u>
1920	Rabiner Moe Dainty Grand Baby Store	R. L. Polk & Co.
	Reisner Abr L	R. L. Polk & Co.
	Reisner Sarah	R. L. Polk & Co.
	Reisner Wm	R. L. Polk & Co.
	Rosenthal Fannie	R. L. Polk & Co.
	Rosenthal Meyer	R. L. Polk & Co.
	Shapiro Hyman H Shapiro & Co	R. L. Polk & Co.
	Shapiro Hyman opr	R. L. Polk & Co.
	Silberman Chas I hdw	R. L. Polk & Co.
	Silverman Chas I hdw	R. L. Polk & Co.
	Weinberg Isaac Weinberg & Ehrich	R. L. Polk & Co.

### 48 NORFOLK

<u>Year</u>	<u>Uses</u>	<u>Source</u>
1920	Weinstein Morris variety	R. L. Polk & Co.
	Drushfsky David	R. L. Polk & Co.

### 49 NORFOLK

<u>Year</u>	<u>Uses</u>	<u>Source</u>
1927	FELDMAN A L DENTIST	New York Telephone
1923	Winkelstein Morris Watchmkr	R. L. Polk & Co.
1920	Kulkin Benj S Kulkin & Son	R. L. Polk & Co.
	Fechter Benj clothing mfr	R. L. Polk & Co.
	Brukenfeld Israel velvets	R. L. Polk & Co.
	Feldman Harry Broadway Central Taxi Cab Co	R. L. Polk & Co.

### 50 NORFOLK

<u>Year</u>	<u>Uses</u>	<u>Source</u>
1998	CHINA TOWN PLANNING COUNCIL	NYNEX Telephone
	CHINA TOWN PLANNING COUNCIL HDFC	NYNEX Telephone
	PHOENIX CATERING	NYNEX Telephone
1993	CHINATOWN PLANNING COUNCIL HDFC	NYNEX Telephone
	PHOENIX CATERING	NYNEX Telephone
1988	LI WING LIM	NYNEX Telephone
	LIANG KUO-FONG	NYNEX Telephone
	LIM THET DOO	NYNEX Telephone
	LIN HAI PAO	NYNEX Telephone
	LIN JOE DOO	NYNEX Telephone

## FINDINGS

<u>Year</u>	<u>Uses</u>	<u>Source</u>
1988	LING SOY DONG	NYNEX Telephone
	LIU PAIYING	NYNEX Telephone
	LO TIM	NYNEX Telephone
	LOOK NAH	NYNEX Telephone
	LOPES VICTORIA	NYNEX Telephone
	LOW YUK YING	NYNEX Telephone
	LUI POOE KING	NYNEX Telephone
	LUI YUENJONG	NYNEX Telephone
	LUM SELD M	NYNEX Telephone
	LUONG SIN GI	NYNEX Telephone
	LY LOY TSIN	NYNEX Telephone
	MAK TSAU CHUNG	NYNEX Telephone
	MAU MAN JU KUI	NYNEX Telephone
	MENDEZ F	NYNEX Telephone
	MPEO QI	NYNEX Telephone
	MOKNG KWEI	NYNEX Telephone
	MORANO JOS	NYNEX Telephone
	MOY FUNG PING	NYNEX Telephone
	MUI KIT HAY	NYNEX Telephone
	MUI SHUTONG	NYNEX Telephone
	NELSON YAN	NYNEX Telephone
	NG CHEUK KING	NYNEX Telephone
	NG SHEUNG CHI	NYNEX Telephone
	NG YUN N	NYNEX Telephone
	PAN MIN CHIH	NYNEX Telephone
	PHOENIX CATERING	NYNEX Telephone
	RONG JIANG	NYNEX Telephone
	SEID NGAN O	NYNEX Telephone
	SHUM KWOK LEUNG	NYNEX Telephone
	SUI CHUNG LOCK	NYNEX Telephone
	TAM CHUNG WAL	NYNEX Telephone
	TAM KING SAUL	NYNEX Telephone
	TAM KUN HO	NYNEX Telephone
	TING POON SUN	NYNEX Telephone
	TONG KWAN YING	NYNEX Telephone
	TONG RUFINO	NYNEX Telephone
	TSE HEE	NYNEX Telephone
	WING ON	NYNEX Telephone



## FINDINGS

<u>Year</u>	<u>Uses</u>	<u>Source</u>
1988	WONG CHEK CHING	NYNEX Telephone
	WONG CHIONG BOOK	NYNEX Telephone
	WONG CHUN MUI	NYNEX Telephone
	WONG F	NYNEX Telephone
	WONG FUKSUM	NYNEX Telephone
	WONG HING	NYNEX Telephone
	WONG HOY	NYNEX Telephone
	WONG KAM OI	NYNEX Telephone
	WONG KI-KWAN	NYNEX Telephone
	WONG KUEN YING	NYNEX Telephone
	WONG MAN PING	NYNEX Telephone
	WONG MUK MUI	NYNEX Telephone
	WONG PUI JARM	NYNEX Telephone
	WONG SUN LUNG	NYNEX Telephone
	WONG YUK KUM	NYNEX Telephone
	WONG YUK YING	NYNEX Telephone
	WU GEO	NYNEX Telephone
	WU SING-ZAI	NYNEX Telephone
	WU SIYUAN	NYNEX Telephone
	YANG NICHOLAS	NYNEX Telephone
	YAU PWE LIN	NYNEX Telephone
	CHAN JUE YOU YUEN	NYNEX Telephone
	CHAN LAM MON	NYNEX Telephone
	CHAN LIN KIM	NYNEX Telephone
	CHAN TAI WAH	NYNEX Telephone
	CHAN YEE YAU	NYNEX Telephone
	CHAN YUK PING	NYNEX Telephone
	CHANG HSING PING	NYNEX Telephone
	CHANG LEE YIH	NYNEX Telephone
	YEE GEN	NYNEX Telephone
	YEE OCK SAM	NYNEX Telephone
	YEH PING ENG	NYNEX Telephone
	YEUNG SAU	NYNEX Telephone
	YIEH TSAI YUN	NYNEX Telephone
	YOUNG OCK SOON	NYNEX Telephone
	YOW WONG WU	NYNEX Telephone
	CHEN LEE	NYNEX Telephone
	CHEN TONG BORE	NYNEX Telephone

## FINDINGS

<u>Year</u>	<u>Uses</u>	<u>Source</u>
1988	CHENG SIT FUN	NYNEX Telephone
	CHEUNG SHOO MUI	NYNEX Telephone
	CHEW SUEY KIM MOY	NYNEX Telephone
	CHIN HOK	NYNEX Telephone
	CHIN JEN WAH	NYNEX Telephone
	CHIU JOSEPH K	NYNEX Telephone
	CHIU KAN TAI	NYNEX Telephone
	CHONG IHWA	NYNEX Telephone
	CHONG PHONG	NYNEX Telephone
	CHOU CHUN HUA	NYNEX Telephone
	CHOW THIM CHOY	NYNEX Telephone
	CHU KIM SHIU	NYNEX Telephone
	CHU KING CHUNG	NYNEX Telephone
	CHU KWOK TSING	NYNEX Telephone
	CHUNG FAI	NYNEX Telephone
	CHUNG KING CHIU	NYNEX Telephone
	DAO SUE SHING	NYNEX Telephone
	ENG LUN TUCK	NYNEX Telephone
	ENG NGOOK MOON	NYNEX Telephone
	ENG SEE KO	NYNEX Telephone
	ENG YOU YUEN	NYNEX Telephone
	FEMIANO NANCY	NYNEX Telephone
	FUNG YUEN PING	NYNEX Telephone
	GEE CHUNG FUR	NYNEX Telephone
	GEE KAM CHAW	NYNEX Telephone
	GONG TAI DOCK	NYNEX Telephone
	GONZALEZ C	NYNEX Telephone
	HO YIU FUN	NYNEX Telephone
	HONG NING	NYNEX Telephone
	HUI PAK YUK	NYNEX Telephone
	HUI WAI KEUNG	NYNEX Telephone
	KONG SIN	NYNEX Telephone
	KOON TAK CHEE	NYNEX Telephone
	LAI HOP LAN CHANG	NYNEX Telephone
	LAI SHAO CHE DAK	NYNEX Telephone
	LAI YOKE JAN	NYNEX Telephone
	LAM KING YUK	NYNEX Telephone
	LAM YING KWONG	NYNEX Telephone

## FINDINGS

<u>Year</u>	<u>Uses</u>	<u>Source</u>
1988	LAU FAT	NYNEX Telephone
	LAU GHEE	NYNEX Telephone
	LAU HAY DOO	NYNEX Telephone
	LAW MAN CHI	NYNEX Telephone
	LEE C K	NYNEX Telephone
	LEE CHEK	NYNEX Telephone
	LEE HENG MEW	NYNEX Telephone
	LEE HONG	NYNEX Telephone
	LEE HSOU CHUEN	NYNEX Telephone
	LEE KAM TING CHAN	NYNEX Telephone
	LEE LAL-SANG	NYNEX Telephone
	LEE SHING LU	NYNEX Telephone
	LEE YOOT KEW	NYNEX Telephone
	LEESHOW WAL	NYNEX Telephone
	LEUNG SAU PING	NYNEX Telephone
	LEUNG YUET NGAN	NYNEX Telephone
	LI LAU SIO	NYNEX Telephone
	YU HANG FONG	NYNEX Telephone
	YU TIEN-MIN	NYNEX Telephone
	YUNG S	NYNEX Telephone
1923	Buchlor Paul feathers	R. L. Polk & Co.
1920	Rosenberg Morris carp	R. L. Polk & Co.

### 51 NORFOLK

<u>Year</u>	<u>Uses</u>	<u>Source</u>
1934	New York Hebrew Book Co RTN. Joel Zinberg	R. L. Polk & Co.
1931	SCHULTZ JACK	Manhattan and Bronx Directory Publishing Company Residential Directory
	SCHULTZ MAX	Manhattan and Bronx Directory Publishing Company Residential Directory
	SCHULTZ SAML	Manhattan and Bronx Directory Publishing Company Residential Directory
	SCHULTZ YETTA	Manhattan and Bronx Directory Publishing Company Residential Directory
	SHENKLER CLARA	Manhattan and Bronx Directory Publishing Company Residential Directory
	TANNENBAUM HYMAN	Manhattan and Bronx Directory Publishing Company Residential Directory
	ALPERN ANNA	Manhattan and Bronx Directory Publishing Company Residential Directory

## FINDINGS

<u>Year</u>	<u>Uses</u>	<u>Source</u>
1931	ALPERN JOS	Manhattan and Bronx Directory Publishing Company Residential Directory
	ALPERN LOUIS	Manhattan and Bronx Directory Publishing Company Residential Directory
	CAMPANELLI DANL	Manhattan and Bronx Directory Publishing Company Residential Directory
	CAPPEL BESSIE	Manhattan and Bronx Directory Publishing Company Residential Directory
	CAPPEL ROBT	Manhattan and Bronx Directory Publishing Company Residential Directory
	COHEN MORRIS	Manhattan and Bronx Directory Publishing Company Residential Directory
	COOPER LOUIS	Manhattan and Bronx Directory Publishing Company Residential Directory
	DUNN SAM	Manhattan and Bronx Directory Publishing Company Residential Directory
	GLEMBOTSKY H	Manhattan and Bronx Directory Publishing Company Residential Directory
	GLIMBOTSKY A	Manhattan and Bronx Directory Publishing Company Residential Directory
	GOLDMAN ABR J	Manhattan and Bronx Directory Publishing Company Residential Directory
	HERSHEL W H	Manhattan and Bronx Directory Publishing Company Residential Directory
	KLIMBERG YETTA	Manhattan and Bronx Directory Publishing Company Residential Directory
	MARSHALL HERMAN	Manhattan and Bronx Directory Publishing Company Residential Directory
	MILLER HYMIE	Manhattan and Bronx Directory Publishing Company Residential Directory
	MILLER ROY	Manhattan and Bronx Directory Publishing Company Residential Directory
	ROTHMAN EVA	Manhattan and Bronx Directory Publishing Company Residential Directory
ROTHMAN LOUIS	Manhattan and Bronx Directory Publishing Company Residential Directory	
ROTHMAN WM	Manhattan and Bronx Directory Publishing Company Residential Directory	
1927	HABER HAYMAN GROCER	New York Telephone
	LITFEN NATHAN R	New York Telephone
1923	Doris Blouse Shop Saml Schuld	R. L. Polk & Co.
	Doris Chas Chas Doris Aavg Agey h Bkn	R. L. Polk & Co.
	Perlman Max stationery	R. L. Polk & Co.
1920	Alpern Joseph sec Liberty Herring Co	R. L. Polk & Co.
	Axelrod Bernard janitor	R. L. Polk & Co.
	Berman Chas	R. L. Polk & Co.

## FINDINGS

<u>Year</u>	<u>Uses</u>	<u>Source</u>
1920	Berman Nathan Seidman & Berman	R. L. Polk & Co.
	Budner Hyman opr	R. L. Polk & Co.
	Budner Wm tailor	R. L. Polk & Co.
	Cohen Morris ctr	R. L. Polk & Co.
	Feirstein Moritz	R. L. Polk & Co.
	Goldberg David tailor	R. L. Polk & Co.
	Goldberg Simon skirts	R. L. Polk & Co.
	Krongel Alex	R. L. Polk & Co.
	Miller Hyman slsmn	R. L. Polk & Co.
	Perlman Max stationer	R. L. Polk & Co.
	Rubenstein Jos books	R. L. Polk & Co.
	Schultz Max furrier	R. L. Polk & Co.
	Schultz Saml opr	R. L. Polk & Co.
	Segal Harry opr	R. L. Polk & Co.
	Segal Jos opr	R. L. Polk & Co.
	Sobel Morris	R. L. Polk & Co.
	Solomon Harry	R. L. Polk & Co.
	Waks Louis	R. L. Polk & Co.
	Wiener Jos tailor	R. L. Polk & Co.

### 52 NORFOLK

<u>Year</u>	<u>Uses</u>	<u>Source</u>
1920	Brukenfeld Irving Bruckenfeld & Sacks	R. L. Polk & Co.

### 53 NORFOLK

<u>Year</u>	<u>Uses</u>	<u>Source</u>
1938	BAKER A M PRINTER	New York Telephone
1934	Baker Abr M Helen printer	R. L. Polk & Co.
	r Greystone Hotel	R. L. Polk & Co.
	Levine Jos church gds	R. L. Polk & Co.
	Wagenhelm Saml tailor	R. L. Polk & Co.
1931	BEDER DAVID	Manhattan and Bronx Directory Publishing Company Residential Directory
	BROWN BENJ	Manhattan and Bronx Directory Publishing Company Residential Directory
	BROWN MARY	Manhattan and Bronx Directory Publishing Company Residential Directory
	KATZ FANNIE	Manhattan and Bronx Directory Publishing Company Residential Directory
	LEVINE SOLOMON	Manhattan and Bronx Directory Publishing Company Residential Directory



## FINDINGS

<u>Year</u>	<u>Uses</u>	<u>Source</u>
1931	LICHTENSTEIN ABR	Manhattan and Bronx Directory Publishing Company Residential Directory
	LICHTENSTEIN IDA	Manhattan and Bronx Directory Publishing Company Residential Directory
	LICHTENSTEIN JACOB	Manhattan and Bronx Directory Publishing Company Residential Directory
	LICHTENSTEIN MAX	Manhattan and Bronx Directory Publishing Company Residential Directory
	LICHTENSTEIN MORRIS	Manhattan and Bronx Directory Publishing Company Residential Directory
	MARKOWITZ MEYER	Manhattan and Bronx Directory Publishing Company Residential Directory
	PODEROFSKY PHIL	Manhattan and Bronx Directory Publishing Company Residential Directory
	ROSEN BENJ	Manhattan and Bronx Directory Publishing Company Residential Directory
	ROSEN DAVID	Manhattan and Bronx Directory Publishing Company Residential Directory
	ROSEN PHIL	Manhattan and Bronx Directory Publishing Company Residential Directory
1927	SCHITSKY DAVE	Manhattan and Bronx Directory Publishing Company Residential Directory
	BUNIS MORRIS R	New York Telephone
	COHEN HARRY E R	New York Telephone
	FRIEDMAN CHAS	New York Telephone
	FRIEDMAN LOUIS R	New York Telephone
	KATZ ISAAC R	New York Telephone
	LEWIS MEYER R	New York Telephone
	N Y HEBREW BOOK CO	New York Telephone
1923	WAGENSTEIN S TAILOR	New York Telephone
	Wagenhelm Saml tailor	R. L. Polk & Co.
	Krantz Jos ladies tailor	R. L. Polk & Co.
1920	New York Hebrew Book Co RTN Geo Zinberg	R. L. Polk & Co.
	Gismot Saml trunks	R. L. Polk & Co.
	Hussney Abr Masrich & Hussney	R. L. Polk & Co.
	Kalish Oscar	R. L. Polk & Co.
	Krulevetsky Saml drugs	R. L. Polk & Co.
	Ram Simon	R. L. Polk & Co.
	Segal David clk PO	R. L. Polk & Co.
	Segal Isaac opr	R. L. Polk & Co.
	Wollwitz Jos tailor	R. L. Polk & Co.
Wollwitz Louis opr	R. L. Polk & Co.	

## FINDINGS

<u>Year</u>	<u>Uses</u>	<u>Source</u>
1920	Yokis Max rags	R. L. Polk & Co.
	Cohen Ethan	R. L. Polk & Co.

### 55 NORFOLK

<u>Year</u>	<u>Uses</u>	<u>Source</u>
1938	JEWISH NATL FLAG CO	New York Telephone
	GROSSMARK M FLAGS	New York Telephone
	GOLD STAR EMBLEM & MEDAL CO	New York Telephone
1934	Barolen Standish lab r rear	R. L. Polk & Co.
	Fischer Wm Fischer W Shapiro	R. L. Polk & Co.
	Fischer & Shapiro Wm Fischer Abr Shapiro restr	R. L. Polk & Co.
	Glover Gilbert porter r rear	R. L. Polk & Co.
	Grossmark Mordecar Jewish Natl Flag Co	R. L. Polk & Co.
	Jewish National Flag Co RTN Mordecar Grossmark	R. L. Polk & Co.
	Michl lab h rear	R. L. Polk & Co.
	Michefsky Alex lab r rear	R. L. Polk & Co.
	Passkowitz Jos Lab h rear	R. L. Polk & Co.
	Reynold Nathan r rear	R. L. Polk & Co.
	Shapiro Abr Fischer & Shapiro	R. L. Polk & Co.
	Usher Josephine lab h rear	R. L. Polk & Co.
	Warencofsky John lab r rear	R. L. Polk & Co.
1931	KAPLAN JACOB	Manhattan and Bronx Directory Publishing Company Residential Directory
	KAPLAN CHAS	Manhattan and Bronx Directory Publishing Company Residential Directory
	HIRSHBERG KATE	Manhattan and Bronx Directory Publishing Company Residential Directory
	KAPLAN MAX	Manhattan and Bronx Directory Publishing Company Residential Directory
	MANGLUK THEO	Manhattan and Bronx Directory Publishing Company Residential Directory
	MILLER ANNA	Manhattan and Bronx Directory Publishing Company Residential Directory
	MILLER NATHAN	Manhattan and Bronx Directory Publishing Company Residential Directory
	SOLOMON HARRY	Manhattan and Bronx Directory Publishing Company Residential Directory
	WEISSMAN SAML	Manhattan and Bronx Directory Publishing Company Residential Directory
1927	SUCCESS PRESS	New York Telephone
	KRONMAN CORNICE WKS	New York Telephone

## FINDINGS

<u>Year</u>	<u>Uses</u>	<u>Source</u>
1927	SLOANE JOS PRINTER	New York Telephone
1920	Weinberg Philip Star White Goods Mfg Co	R. L. Polk & Co.
	Teitelbaum Morris Fogelman & Teitelbaum	R. L. Polk & Co.
	Kirschman Isidore barber	R. L. Polk & Co.
	Behr Nathan clk	R. L. Polk & Co.

### 56 NORFOLK

<u>Year</u>	<u>Uses</u>	<u>Source</u>
1938	STEMPLER BARNEY & SONS INC GARMENT HANGERS	New York Telephone
1934	Stempler B & Sons Benj Stempler garment hangers	R. L. Polk & Co.
	Stempler Benj B Stempler & Sons	R. L. Polk & Co.
1931	RUBINOWITZ BERTHA	Manhattan and Bronx Directory Publishing Company Residential Directory
	RUBINOWITZ LOUIS	Manhattan and Bronx Directory Publishing Company Residential Directory
	SCHLANSKY HYMAN	Manhattan and Bronx Directory Publishing Company Residential Directory
	SIDRAN ISADORE	Manhattan and Bronx Directory Publishing Company Residential Directory
	SOLOMON JACK	Manhattan and Bronx Directory Publishing Company Residential Directory
	ZATUCHERY GOLIE	Manhattan and Bronx Directory Publishing Company Residential Directory
	ZATUCHERY JACOB	Manhattan and Bronx Directory Publishing Company Residential Directory
	ZATUCHNEY HARRY	Manhattan and Bronx Directory Publishing Company Residential Directory
1927	BERNSTEIN I L R	New York Telephone
	FINK W RESTRNT	New York Telephone
	PENT ABE S R	New York Telephone
1923	Altschuler Jos c/o NY Tube & Spool Co	R. L. Polk & Co.
	Kravet S & Sons Saml Morris and Sol Kravet elastic mfrs	R. L. Polk & Co.
	Steinman Julius Ins	R. L. Polk & Co.
1920	Toffel Jos clothes clnr	R. L. Polk & Co.
	Kravet S & Sons Saml Saml jr Morris Sol elastics	R. L. Polk & Co.
	Ettinger Chas pres m Tecla & Co h Cleveland O	R. L. Polk & Co.
	Ettinger Chas	R. L. Polk & Co.
	Cohen Hyman presser	R. L. Polk & Co.

## FINDINGS

<u>Year</u>	<u>Uses</u>	<u>Source</u>
1920	Altuch Laura clk Gen Adjustment Bureau h Newark NJ	R. L. Polk & Co.
	Altsular Jos	R. L. Polk & Co.

### 57 NORFOLK

<u>Year</u>	<u>Uses</u>	<u>Source</u>
1934	Dashevsky A Paper Co Inc NY cap \$10 000 Abr Deshevsky pres treas Peter Dashevsky v pres Rae Sihwebel sec	R. L. Polk & Co.
	Krupenie S J book seller	R. L. Polk & Co.
	Missel Louis Rose h rear	R. L. Polk & Co.
	Schwebel Rae sec A Dashevsky Paper Co Inc	R. L. Polk & Co.
1931	SMITH PHIL	Manhattan and Bronx Directory Publishing Company Residential Directory
1927	ROSENBLUM JULIUS PAPER DLR	New York Telephone
	PIONEER PAPER CO	New York Telephone
	PIONEER PAPER CO	New York Telephone
1923	Blumenthal Abr H chandliers	R. L. Polk & Co.
1920	Smith Louis C photo	R. L. Polk & Co.
	Smith Philip	R. L. Polk & Co.
	Syken Frank R	R. L. Polk & Co.
	Lefkowitz Nathan clnr	R. L. Polk & Co.
	Guarantee Chandelier Co RTNAbr H Blumenthal	R. L. Polk & Co.

### 58 NORFOLK

<u>Year</u>	<u>Uses</u>	<u>Source</u>
1973	TAGLIARINI LORRAINE R MRS	New York Telephone
	SAPHIER SOL	New York Telephone
1934	Mirsky M & Son Moses Mirsky books	R. L. Polk & Co.
	Mirsky Products Co Moses Mirsky tobacco whol	R. L. Polk & Co.
1931	BERNSTEIN M	Manhattan and Bronx Directory Publishing Company Residential Directory
	BERNSTEIN SAM	Manhattan and Bronx Directory Publishing Company Residential Directory
	HARRISON WM	Manhattan and Bronx Directory Publishing Company Residential Directory
	LEWES HYMAN	Manhattan and Bronx Directory Publishing Company Residential Directory
	MUDLE MOE	Manhattan and Bronx Directory Publishing Company Residential Directory

## FINDINGS

<u>Year</u>	<u>Uses</u>	<u>Source</u>
1931	ROSENTHAL BENJ	Manhattan and Bronx Directory Publishing Company Residential Directory
1927	NEEDLE H M R	New York Telephone
	MIRSKY M RABBI	New York Telephone
	MIRSKY M & SON HEBREW BKS	New York Telephone
1923	Ganis & Ganis Co RTN Isaac and Jacob Ganis gowns	R. L. Polk & Co.
	Yoshjowitz Brotheis Sam & Morris cous	R. L. Polk & Co.
1920	Cheifetz Kalman Chiefetz & Seltzer	R. L. Polk & Co.
	Dalino Francesco S opr	R. L. Polk & Co.
	Winograd Harry clk PO	R. L. Polk & Co.
	Wincentowsky Jacob handkerchiefs	R. L. Polk & Co.
	Kirsch Jacob bkpr Morris Pekarsky	R. L. Polk & Co.
	Kaufman Jacob coppersmith	R. L. Polk & Co.
	Friedman David	R. L. Polk & Co.

### 59 NORFOLK

<u>Year</u>	<u>Uses</u>	<u>Source</u>
1963	ROSARIO V SANTIAGO	New York Telephone
1934	Levine Harris Julia tailor	R. L. Polk & Co.
	Wolkowich Morris Rev	R. L. Polk & Co.
	Zinbarg Isadore books	R. L. Polk & Co.
1931	CHERNIN GERSHON	Manhattan and Bronx Directory Publishing Company Residential Directory
	TAHLER JACK	Manhattan and Bronx Directory Publishing Company Residential Directory
	TAHLER DAVID	Manhattan and Bronx Directory Publishing Company Residential Directory
	SEIGEL SIMON	Manhattan and Bronx Directory Publishing Company Residential Directory
	LOFITZKY JOE	Manhattan and Bronx Directory Publishing Company Residential Directory
	LEVINE HARRIS	Manhattan and Bronx Directory Publishing Company Residential Directory
	GOLDFARB MAX	Manhattan and Bronx Directory Publishing Company Residential Directory
	DROZIN HARRY	Manhattan and Bronx Directory Publishing Company Residential Directory
	CHEVIN RAPHAEL	Manhattan and Bronx Directory Publishing Company Residential Directory
1927	ZINBARG I HEBREW BOOKS	New York Telephone
	WOLKOWICH M REV	New York Telephone
1923	Zinberg Ichiel books	R. L. Polk & Co.



## FINDINGS

<u>Year</u>	<u>Uses</u>	<u>Source</u>
1923	Zinberg Louis acct	R. L. Polk & Co.
1920	Barranik Jos lab	R. L. Polk & Co.
	Davis Bernard	R. L. Polk & Co.
	Dotkowitz Kalman	R. L. Polk & Co.
	Jarnewsky Saml bkpr	R. L. Polk & Co.
	Mazol Louis confr	R. L. Polk & Co.
	Miller Louis Kalish & Miller	R. L. Polk & Co.
	Paretz Louis clk	R. L. Polk & Co.
	Paretz Ralph P & S Leather Goods Co h Bkn	R. L. Polk & Co.
	Rosenthal Morris barber	R. L. Polk & Co.
	Siegel Benj	R. L. Polk & Co.
	Sorkowitz Max presser	R. L. Polk & Co.
	Wartarz Oser vp Nat Oil Cloth Bag Mfg Co	R. L. Polk & Co.

### 61 NORFOLK

<u>Year</u>	<u>Uses</u>	<u>Source</u>
1950	MORRIS ELEC SHOP	New York Telephone
1931	LEWIS MAX	Manhattan and Bronx Directory Publishing Company Residential Directory
	LEWIS FRANCES	Manhattan and Bronx Directory Publishing Company Residential Directory
	FINKELSTEIN ISADORE	Manhattan and Bronx Directory Publishing Company Residential Directory
	FARSHLEY S	Manhattan and Bronx Directory Publishing Company Residential Directory
	AARONOWITZ LEON	Manhattan and Bronx Directory Publishing Company Residential Directory
1927	ZUCKERMAN M EMBROIDERY	New York Telephone
	LERMAN M MONUMENTS	New York Telephone
1923	Lerman Max	R. L. Polk & Co.
1920	Zuckerman & Bleecker Max Zuckerman Max Bleecker embdrs	R. L. Polk & Co.
	Zaslowsky Louis	R. L. Polk & Co.
	Frankowitz Aaton tailor	R. L. Polk & Co.
	Keystone Mohumental Workcs Inc NY Chas Secemutz pres Morris Kaizer sec Jos Serlen treas	R. L. Polk & Co.
	Schulman Max shoemaker	R. L. Polk & Co.

### 63 NORFOLK

<u>Year</u>	<u>Uses</u>	<u>Source</u>
1958	GOLDMAN MELVIN E DDS	New York Telephone

## FINDINGS

<u>Year</u>	<u>Uses</u>	<u>Source</u>
1956	GOLDMAN MELVIN E DDS	New York Telephone
1950	GOLDMAN MELVIN E DDS	New York Telephone
1947	GOLDMAN MELVIN E DDS	New York Telephone
1927	SHAPIRO ESTHER MRS R	New York Telephone
1923	Cohen B drsmkr	R. L. Polk & Co.
1920	Meyerson Harry M Meyerson Levine & Co h Newark NJ	R. L. Polk & Co.
	Meyerson Harry prod	R. L. Polk & Co.
	Cohen Benj drsmkr	R. L. Polk & Co.

### 65 NORFOLK

<u>Year</u>	<u>Uses</u>	<u>Source</u>
1978	N Y CITY OF	New York Telephone
1920	Kookael Isidar	R. L. Polk & Co.
	Kookogey Saml M pres treas Kookoger & Hook Inc h Westfield NJ	R. L. Polk & Co.
	Baris Max confr	R. L. Polk & Co.

### 66 NORFOLK

<u>Year</u>	<u>Uses</u>	<u>Source</u>
1934	Glemborzky Abr Mary meats	R. L. Polk & Co.
1931	GILWORK MORRIS	Manhattan and Bronx Directory Publishing Company Residential Directory
	GILWORK SARAH	Manhattan and Bronx Directory Publishing Company Residential Directory
	GOLDSTEIN ABE	Manhattan and Bronx Directory Publishing Company Residential Directory
	GOLDSTEIN CHAS	Manhattan and Bronx Directory Publishing Company Residential Directory
	GOLDSTEIN JOS	Manhattan and Bronx Directory Publishing Company Residential Directory
	GOLDSTEIN M	Manhattan and Bronx Directory Publishing Company Residential Directory
	GOLDSTEIN SAM	Manhattan and Bronx Directory Publishing Company Residential Directory
	HANDELMAN HYMAN	Manhattan and Bronx Directory Publishing Company Residential Directory
	KARDONSKY JACOB	Manhattan and Bronx Directory Publishing Company Residential Directory
1920	Cohen Saml fruit	R. L. Polk & Co.
	Glambotzky Abr meats	R. L. Polk & Co.
	Goldstein Morris Presser	R. L. Polk & Co.
	Goldstein Nathan ctr	R. L. Polk & Co.

## FINDINGS

<u>Year</u>	<u>Uses</u>	<u>Source</u>
1920	Michalewitz Hyman shoemkr	R. L. Polk & Co.
	Rubinstein Arth Imperial Mdse Co	R. L. Polk & Co.
	Segal Isaac tailor	R. L. Polk & Co.
	Wanger Morris variety	R. L. Polk & Co.
	Yelnick Ray	R. L. Polk & Co.
	Yelnick Simon	R. L. Polk & Co.

### 68 NORFOLK

<u>Year</u>	<u>Uses</u>	<u>Source</u>
1938	MIRSKY M & SON BOOKS	New York Telephone
1931	TEREA JOS	Manhattan and Bronx Directory Publishing Company Residential Directory
	VOGELFANGER SOLOMON	Manhattan and Bronx Directory Publishing Company Residential Directory
	LEINSAT RUBIN	Manhattan and Bronx Directory Publishing Company Residential Directory
1927	BECKERMAN MAX MURDEN	New York Telephone
	SIEGELMAN D DR DNTST	New York Telephone
	SIEGEL JACK R	New York Telephone
	FRIEDMAN JACOB R	New York Telephone
	BRENNER CAROLINE R	New York Telephone
	BERNSTEIN ANNA MRS R	New York Telephone
1923	Goran Chandelier Co RTN Philip Goran	R. L. Polk & Co.
1920	Bernstein Max tailor	R. L. Polk & Co.
	Goldenberg Morris	R. L. Polk & Co.
	Goldenberg Morris barber	R. L. Polk & Co.
	Grossman Herman mens furngs	R. L. Polk & Co.
	Isard S I huchster	R. L. Polk & Co.
	Janoff Nathan confr	R. L. Polk & Co.
	Nadler Isidor slsmn	R. L. Polk & Co.
	Press Isidor	R. L. Polk & Co.
	Richards Harry	R. L. Polk & Co.
	Rubenstein Benj dentist	R. L. Polk & Co.
	S & S Embroidery Works RTN Harry	R. L. Polk & Co.
	Siskind Louis Silverstein	R. L. Polk & Co.

### 69 NORFOLK

<u>Year</u>	<u>Uses</u>	<u>Source</u>
1934	Shavitz Saml pharma J Leon Lascoff & Son r Edge water NJ	R. L. Polk & Co.
	Shavitz Isadore barber	R. L. Polk & Co.

## FINDINGS

<u>Year</u>	<u>Uses</u>	<u>Source</u>
1934	Hup Sing	R. L. Polk & Co.
1931	ROSENBERG MOE	Manhattan and Bronx Directory Publishing Company Residential Directory
	SHAVITZ ISIDORE	Manhattan and Bronx Directory Publishing Company Residential Directory
	SWEET SAMMY	Manhattan and Bronx Directory Publishing Company Residential Directory
	WEINSTEIN S	Manhattan and Bronx Directory Publishing Company Residential Directory
	WERDENBAUM T	Manhattan and Bronx Directory Publishing Company Residential Directory
	WIEDLENBAUM ABE	Manhattan and Bronx Directory Publishing Company Residential Directory
	LEVINE SAM	Manhattan and Bronx Directory Publishing Company Residential Directory
	HARRIS JACOB	Manhattan and Bronx Directory Publishing Company Residential Directory
	HARRIS FREDA	Manhattan and Bronx Directory Publishing Company Residential Directory
	DIAMOND LOUIS	Manhattan and Bronx Directory Publishing Company Residential Directory
	DIAMOND ANNIE	Manhattan and Bronx Directory Publishing Company Residential Directory
	BAUM LOUIS	Manhattan and Bronx Directory Publishing Company Residential Directory
	ATKINS HARRY	Manhattan and Bronx Directory Publishing Company Residential Directory
	ALLEN SAL F	Manhattan and Bronx Directory Publishing Company Residential Directory
	ALLEN ESTHER	Manhattan and Bronx Directory Publishing Company Residential Directory
1927	UNITED FOOD WORKERS UNION INC	New York Telephone
1923	Katlowicz Abr barber	R. L. Polk & Co.
1920	Weinstein Sol	R. L. Polk & Co.
	Diamond Louis presser	R. L. Polk & Co.
	Allen Sol F slsmn	R. L. Polk & Co.
	Cohen Fanie wid Saml fruit	R. L. Polk & Co.

### 70 NORFOLK

<u>Year</u>	<u>Uses</u>	<u>Source</u>
1934	Ordower Morris auctionerr	R. L. Polk & Co.
1931	ROSENBERG ABE	Manhattan and Bronx Directory Publishing Company Residential Directory
1920	Goran Chandehar Co RTN Philip Goran	R. L. Polk & Co.

## FINDINGS

### 71 NORFOLK

<u>Year</u>	<u>Uses</u>	<u>Source</u>
1934	Lock Jacob tailor	R. L. Polk & Co.
1927	MASSIN ABRAHAM R	New York Telephone
1920	Mallinson Jos books	R. L. Polk & Co.
	Goldstein Harry carp	R. L. Polk & Co.
	Weidenbaum Abr tailor	R. L. Polk & Co.

### 50 1/2 NORFOLK

<u>Year</u>	<u>Uses</u>	<u>Source</u>
1927	BUCHTER P FEATHERS	New York Telephone

### NORFOLK ST

### 38 NORFOLK ST

<u>Year</u>	<u>Uses</u>	<u>Source</u>
1931	Widelock Barnett	Manhattan and Bronx Directory Publishing Company Residential Directory
	Barnett Saml	Manhattan and Bronx Directory Publishing Company Residential Directory
	Edelman Rose	Manhattan and Bronx Directory Publishing Company Residential Directory
	Goldstein Harry	Manhattan and Bronx Directory Publishing Company Residential Directory
	Heller Iris	Manhattan and Bronx Directory Publishing Company Residential Directory
	Altman Frank	Manhattan and Bronx Directory Publishing Company Residential Directory
	Ward Mary	Manhattan and Bronx Directory Publishing Company Residential Directory
	Singer Saml	Manhattan and Bronx Directory Publishing Company Residential Directory
	Singer Annie	Manhattan and Bronx Directory Publishing Company Residential Directory
	Silverstein Wolf	Manhattan and Bronx Directory Publishing Company Residential Directory
	Silverstein Sidney	Manhattan and Bronx Directory Publishing Company Residential Directory
1927	Slate Morris r	New York Telephone
	Slonkowitz Isidor pntr	New York Telephone
	Ward Abraham hardwre	New York Telephone



## FINDINGS

### 39 NORFOLK ST

<u>Year</u>	<u>Uses</u>	<u>Source</u>
1931	Schachten Hyman	Manhattan and Bronx Directory Publishing Company Residential Directory
1927	Booksin Labell statnry	New York Telephone

### 40 NORFOLK ST

<u>Year</u>	<u>Uses</u>	<u>Source</u>
1927	Kaplan Jos bloomers	New York Telephone

### 42 NORFOLK ST

<u>Year</u>	<u>Uses</u>	<u>Source</u>
1927	Hyman S T human hair	New York Telephone
	Garlick J undertaker	New York Telephone
	Kanner Kate Mrs hair treatment	New York Telephone

### 47 NORFOLK ST

<u>Year</u>	<u>Uses</u>	<u>Source</u>
1931	Goldstein Abr	Manhattan and Bronx Directory Publishing Company Residential Directory
	Charap R I	Manhattan and Bronx Directory Publishing Company Residential Directory
	Charak Hyman	Manhattan and Bronx Directory Publishing Company Residential Directory
	Levine Morris	Manhattan and Bronx Directory Publishing Company Residential Directory
	Liebowitz Ernestine	Manhattan and Bronx Directory Publishing Company Residential Directory
	Gutterman Abr	Manhattan and Bronx Directory Publishing Company Residential Directory
	Liebowitz Isidor	Manhattan and Bronx Directory Publishing Company Residential Directory
	Lifschi Benj	Manhattan and Bronx Directory Publishing Company Residential Directory
	Lifschner H	Manhattan and Bronx Directory Publishing Company Residential Directory
	Maas Ea clk city L D	Manhattan and Bronx Directory Publishing Company Residential Directory
	Moss Edw	Manhattan and Bronx Directory Publishing Company Residential Directory
	Pearl Isaac	Manhattan and Bronx Directory Publishing Company Residential Directory
	Peshkovsky Hyman	Manhattan and Bronx Directory Publishing Company Residential Directory
	Rock David M	Manhattan and Bronx Directory Publishing Company Residential Directory

## FINDINGS

<u>Year</u>	<u>Uses</u>	<u>Source</u>
1931	Rock Nat	Manhattan and Bronx Directory Publishing Company Residential Directory
	Rock Ruben	Manhattan and Bronx Directory Publishing Company Residential Directory
	Segal David	Manhattan and Bronx Directory Publishing Company Residential Directory
	Segal Saml	Manhattan and Bronx Directory Publishing Company Residential Directory
	Segal Sarah	Manhattan and Bronx Directory Publishing Company Residential Directory
	Silverman Eva	Manhattan and Bronx Directory Publishing Company Residential Directory
	Siskind Dave	Manhattan and Bronx Directory Publishing Company Residential Directory
	Siskind Sylvia	Manhattan and Bronx Directory Publishing Company Residential Directory
	Slominsky Sarah	Manhattan and Bronx Directory Publishing Company Residential Directory
	Stadler Joe	Manhattan and Bronx Directory Publishing Company Residential Directory
1927	Blumstein P r	New York Telephone
	Buchter Paul r	New York Telephone
	Carpelow Julius r	New York Telephone
	Duchan Wolf r	New York Telephone
	Gutterman A	New York Telephone
	Lifschin Hyman r	New York Telephone
	Meyerson S Rev r	New York Telephone
	Morrison D r	New York Telephone
	Reisner Abr L r	New York Telephone
	Segal Sam lwyr	New York Telephone
	Residence	New York Telephone
	Silverman Eva Mrs r	New York Telephone
	Silverman Ida r	New York Telephone
	Slonimsky Lean Rabbi r	New York Telephone
Weinberg Isaac r	New York Telephone	

### 49 NORFOLK ST

<u>Year</u>	<u>Uses</u>	<u>Source</u>
1927	Feldman A L dentist	New York Telephone

### 50 NORFOLK ST

<u>Year</u>	<u>Uses</u>	<u>Source</u>
2013	CHINATOWN PLANNING COUNCIL	Cole Information Services

## FINDINGS

<u>Year</u>	<u>Uses</u>	<u>Source</u>
2008	PHOENIX CATERING	Cole Information Services
	CHINATOWN PLANNING COUNCIL	Cole Information Services
2006	Multi Unit Address	Hill-Donnelly Information Services
	Number 123 Bao Yung Fun	Hill-Donnelly Information Services
	Number 2 K Chan Kaun Kan Av	Hill-Donnelly Information Services
	Chan Kwai Tai v	Hill-Donnelly Information Services
	Chan Kwai Ying v	Hill-Donnelly Information Services
	Number 2 G Chan Lam Mon os	Hill-Donnelly Information Services
	Chan Yuk Ping	Hill-Donnelly Information Services
	Number 7 A h Chang Lee Yih o	Hill-Donnelly Information Services
	Number 5 C h Chau Chun Dor A	Hill-Donnelly Information Services
	Number 5 K Chau Kai Ming v	Hill-Donnelly Information Services
	Number 13 M h Chen Bing Yao A	Hill-Donnelly Information Services
	Number 9D h Chen Lee	Hill-Donnelly Information Services
	Chen NG Yan E os	Hill-Donnelly Information Services
	Number 6 L Chen Zhi Xiang AX	Hill-Donnelly Information Services
	Number 6 H Cheng Gustavo Aben A	Hill-Donnelly Information Services
	Number 8 M Cheung Kit	Hill-Donnelly Information Services
	Number 88 Chew Suey Kim Moy A	Hill-Donnelly Information Services
	Chiang Choi A	Hill-Donnelly Information Services
	Number 73 Chim Ping A	Hill-Donnelly Information Services
	Chin Cheefong	Hill-Donnelly Information Services
	Chin David	Hill-Donnelly Information Services
	Chin K King oi	Hill-Donnelly Information Services
	Number 148 Chin Wai Y	Hill-Donnelly Information Services
	Chinatown Planning Council	Hill-Donnelly Information Services
	Chiu Kan Tal	Hill-Donnelly Information Services
	Number 30 h Chiu Slu Wah A	Hill-Donnelly Information Services
	Number 11 H Chiu Wa i Ying	Hill-Donnelly Information Services
	h Choon NG A 0 oi	Hill-Donnelly Information Services
	Number 10 C Chu Ching OI	Hill-Donnelly Information Services
	Number 8 M h Chu Shek Fan o	Hill-Donnelly Information Services
	Number 100 F Chu Si Chong AV	Hill-Donnelly Information Services
	Number 5 F h Chung Fai A	Hill-Donnelly Information Services
	Number 5 E h Chung King Chlu	Hill-Donnelly Information Services
	Number 14 H Dao Ching Sum	Hill-Donnelly Information Services
	Number 7 E Dong Bik Har A	Hill-Donnelly Information Services
	Number 143 Eng Fung Kwan	Hill-Donnelly Information Services

## FINDINGS

<u>Year</u>	<u>Uses</u>	<u>Source</u>
2006	Eng Kok Gee va	Hill-Donnelly Information Services
	h Eng See Ko	Hill-Donnelly Information Services
	Number 11 E Fook Tom	Hill-Donnelly Information Services
	Number 6 E h Gan Ai Zhen A	Hill-Donnelly Information Services
	Number 14 E Gee B D	Hill-Donnelly Information Services
	Number 7 L Gonzalez C	Hill-Donnelly Information Services
	Number 5 H Guo Cai v	Hill-Donnelly Information Services
	Number 6 F h Ho Tsang Lai	Hill-Donnelly Information Services
	Number 4 M Hul Pak Yuk A	Hill-Donnelly Information Services
	Number 4 A h Kong Mul Kam A	Hill-Donnelly Information Services
	Number 4 F Kuang Rui Xin	Hill-Donnelly Information Services
	Kwan Sau Ying as	Hill-Donnelly Information Services
	Number 13 C Kwong Koon Kun	Hill-Donnelly Information Services
	Number 11 C Lai Che Dak	Hill-Donnelly Information Services
	Number 3 F h Lai Yoke Jan	Hill-Donnelly Information Services
	Lau Fat	Hill-Donnelly Information Services
	Lau James v	Hill-Donnelly Information Services
	Number 6D h Lau Mei Foon	Hill-Donnelly Information Services
	Number 6 L Lau Sang	Hill-Donnelly Information Services
	Number 48 h Lee Choo Sin A	Hill-Donnelly Information Services
	Lee Chun Choi	Hill-Donnelly Information Services
	Lee Heng Mew	Hill-Donnelly Information Services
	Number 98 Lee Kam Ting Chan 7 os	Hill-Donnelly Information Services
	Number 13 K Lee Kang Wan	Hill-Donnelly Information Services
	Lee S	Hill-Donnelly Information Services
	Lee Shing Yu	Hill-Donnelly Information Services
	Number 10 M h Lee Shu Ching	Hill-Donnelly Information Services
	Lee Yeung	Hill-Donnelly Information Services
	Number 12 F Leung Ngan Oy	Hill-Donnelly Information Services
	Number 9 L Li Wing Lim	Hill-Donnelly Information Services
	Number 4 E Liang Jian You	Hill-Donnelly Information Services
	Number 5 A h Liang Kuo Fong	Hill-Donnelly Information Services
	Liao Zhurui	Hill-Donnelly Information Services
	h Lin Hai Pao AT	Hill-Donnelly Information Services
	Number 48 Lin Rui Quong a	Hill-Donnelly Information Services
	Number 6 C h Ling Joe Doo	Hill-Donnelly Information Services
	Number 63 Ling Yu Qing	Hill-Donnelly Information Services
	Number 148 Lo Tim A	Hill-Donnelly Information Services

## FINDINGS

<u>Year</u>	<u>Uses</u>	<u>Source</u>
2006	Number 33 Louie Kam En A	Hill-Donnelly Information Services
	h Loytsen Lysoung A	Hill-Donnelly Information Services
	Number 3 K Lui Kim Hong	Hill-Donnelly Information Services
	Number 6 B h Lui Pooe King	Hill-Donnelly Information Services
	Number 4 G Luong Sin Gi A	Hill-Donnelly Information Services
	Number 8 G h Mak T C	Hill-Donnelly Information Services
	Number 5 L Mei Bi Han A	Hill-Donnelly Information Services
	Mok Big Ching A	Hill-Donnelly Information Services
	Mok TTak A	Hill-Donnelly Information Services
	Number 13 A Moran 03j A	Hill-Donnelly Information Services
	Number 9 A h Moy Fung Ping	Hill-Donnelly Information Services
	Number 83 Mui Ka Kui AV	Hill-Donnelly Information Services
	h Mui Shutong	Hill-Donnelly Information Services
	Number 13 L Mui Sing Chung	Hill-Donnelly Information Services
	NG Cheuk King	Hill-Donnelly Information Services
	Number 11 Mh NG Hup AV	Hill-Donnelly Information Services
	Number 12 K NG Yuet Chun Lee	Hill-Donnelly Information Services
	Number 118 Pan Min Chih 4v	Hill-Donnelly Information Services
	Number 3 A h Pang Pak Ling	Hill-Donnelly Information Services
	Number 4 H Pei Wen Juan	Hill-Donnelly Information Services
	Phoenix Catering 2 R	Hill-Donnelly Information Services
	Number 38 h Quintana M	Hill-Donnelly Information Services
	Seid Ngan 4 os	Hill-Donnelly Information Services
	h So Sheung Lam A	Hill-Donnelly Information Services
	Su Fa	Hill-Donnelly Information Services
	Su Fa	Hill-Donnelly Information Services
	Su Keung Kwan A	Hill-Donnelly Information Services
	h Sui Chung Lock a as	Hill-Donnelly Information Services
	Tarn Chung Wal	Hill-Donnelly Information Services
	Number 3 A Tam I King Saul	Hill-Donnelly Information Services
	Tam Kun Ho	Hill-Donnelly Information Services
	Tan Jing	Hill-Donnelly Information Services
	Number 5 M Tan Wolie A	Hill-Donnelly Information Services
	Number 7D Tang Jin Xiang	Hill-Donnelly Information Services
	Number 78 To David A	Hill-Donnelly Information Services
	Tong De Kwon Ying 7 os	Hill-Donnelly Information Services
	Toy Louie H	Hill-Donnelly Information Services
	Number 10D Truong Louis K N	Hill-Donnelly Information Services



## FINDINGS

<u>Year</u>	<u>Uses</u>	<u>Source</u>
2006	Number 13 K Tse Lee Lai Kuen	Hill-Donnelly Information Services
	Tse Lee Lai Kuen	Hill-Donnelly Information Services
	Tso Chung Fat	Hill-Donnelly Information Services
	Number 10 Wong Chun Mui	Hill-Donnelly Information Services
	Wong Fong Sin & Hing	Hill-Donnelly Information Services
	Wong Fuksum A	Hill-Donnelly Information Services
	Wong Ki Kwan	Hill-Donnelly Information Services
	Wong Lee Foon Un A7	Hill-Donnelly Information Services
	Wong Muk Mui	Hill-Donnelly Information Services
	Wong Shui Ping	Hill-Donnelly Information Services
	Wong Sui Fung	Hill-Donnelly Information Services
	Wong Ying Ki	Hill-Donnelly Information Services
	Wong Ying Kit	Hill-Donnelly Information Services
	Number 8 L Wong Yuefat	Hill-Donnelly Information Services
	Wong Yuen Yee	Hill-Donnelly Information Services
	Wong Yuk Kum	Hill-Donnelly Information Services
	Wong Yuk Ying	Hill-Donnelly Information Services
	Wong Yun Ping	Hill-Donnelly Information Services
	Number 13 F Woo Liur Fung	Hill-Donnelly Information Services
	Wu Si Yuan	Hill-Donnelly Information Services
	Number 10 E Wu Siu Hing A	Hill-Donnelly Information Services
	Number 8 K Yang Kit S A	Hill-Donnelly Information Services
	Number 6 G Yau Pwe Un A	Hill-Donnelly Information Services
	Number 113 Yee Chu N	Hill-Donnelly Information Services
	Number 10 G Yee Lee Ten Shang	Hill-Donnelly Information Services
	Number 12 G Yen Yao Hua A7	Hill-Donnelly Information Services
	Number 11 L Yeung Sau	Hill-Donnelly Information Services
Number 23 Yuen Guey Wah	Hill-Donnelly Information Services	
Zeng Mei You A	Hill-Donnelly Information Services	
Number 5 K Zhang Hong Sheng	Hill-Donnelly Information Services	
Number 9 F Zhao Song Xi	Hill-Donnelly Information Services	
Zhen Rong Chi A	Hill-Donnelly Information Services	
2000	YUNG F BAO	Cole Information Services
	HUAI Y CHAN	Cole Information Services
	KWAI T CHAN	Cole Information Services
	LAM M CHAN	Cole Information Services
	LEE S CHAN	Cole Information Services
	LIN K CHAN	Cole Information Services

## FINDINGS

<u>Year</u>	<u>Uses</u>	<u>Source</u>
2000	YUK P CHAN	Cole Information Services
	7A LEE Y CHANG	Cole Information Services
	CHUN D CHAU	Cole Information Services
	LEE CHEN	Cole Information Services
	NG Y CHEN	Cole Information Services
	ZHI X CHEN	Cole Information Services
	6H GUSTAVO A CHENG	Cole Information Services
	SHING K CHENG	Cole Information Services
	KIT CHEUNG	Cole Information Services
	SHOO M CHEUNG	Cole Information Services
	SUEY K CHEW	Cole Information Services
	7J PING CHIM	Cole Information Services
	DAVID CHIN	Cole Information Services
	JAE W CHIN	Cole Information Services
	7K JUNG F CHIN	Cole Information Services
	7K WAI Y CHIN	Cole Information Services
	7C KAN T CHIU	Cole Information Services
	SIU W CHIU	Cole Information Services
	WAI Y CHIU	Cole Information Services
	FOR T CHONG	Cole Information Services
	11K CHUN H CHOU	Cole Information Services
	10C CHING O CHU	Cole Information Services
	SHEK F CHU	Cole Information Services
	SI C CHU	Cole Information Services
	5D FAI CHUNG	Cole Information Services
	5D KING C CHUNG	Cole Information Services
	14H CHING S DAO	Cole Information Services
	NGOOK M ENG	Cole Information Services
	SEE K ENG	Cole Information Services
	7F YUEN P FUNG	Cole Information Services
	6E AI Z GAN	Cole Information Services
	B D GEE	Cole Information Services
	7L C GONZALEZ	Cole Information Services
	ENG C HAR	Cole Information Services
	11K YIN K HO	Cole Information Services
	11K YIU F HO	Cole Information Services
	MEE Y HUGH	Cole Information Services
	12L PAK Y HUI	Cole Information Services

## FINDINGS

<u>Year</u>	<u>Uses</u>	<u>Source</u>
2000	2L HSING P JENG	Cole Information Services
	MARIA JIMENEZ	Cole Information Services
	FOR C WONG JONG	Cole Information Services
	4C SIU M KHOO	Cole Information Services
	WANG Y KING	Cole Information Services
	FUNG O KONG	Cole Information Services
	MUI K KONG	Cole Information Services
	SAU Y KWAN	Cole Information Services
	KOON K KWONG	Cole Information Services
	CAROL Y LAI	Cole Information Services
	CHE D LAI	Cole Information Services
	SIU LAI	Cole Information Services
	YOKE J LAI	Cole Information Services
	FAT LAU	Cole Information Services
	GHEE LAU	Cole Information Services
	MARY LAU	Cole Information Services
	10G MEI F LAU	Cole Information Services
	C K LEE	Cole Information Services
	CHOO S LEE	Cole Information Services
	CHUN C LEE	Cole Information Services
	FOON L WONG LEE	Cole Information Services
	GET L LEE	Cole Information Services
	HENG M LEE	Cole Information Services
	HEP N LEE	Cole Information Services
	HONG LEE	Cole Information Services
	KAM T LEE	Cole Information Services
	LAI S LEE	Cole Information Services
	S LEE	Cole Information Services
	SHING Y LEE	Cole Information Services
	YEUNG O LEE	Cole Information Services
	YOOT K LEE	Cole Information Services
	WAI LEESHOW	Cole Information Services
	NGAN O LEUNG	Cole Information Services
	YUET N LEUNG	Cole Information Services
	LAU S LI	Cole Information Services
	WING L LI	Cole Information Services
	5A KUO F LIANG	Cole Information Services
	HAI P LIN	Cole Information Services

## FINDINGS

<u>Year</u>	<u>Uses</u>	<u>Source</u>
2000	6J JOE D LING	Cole Information Services
	SOY D LING	Cole Information Services
	YU Y LIU	Cole Information Services
	14B TIM LO	Cole Information Services
	NAI C LOOK	Cole Information Services
	VICTORIA LOPES	Cole Information Services
	14J YUK Y LOW	Cole Information Services
	LYSOUNG LOYTSEN	Cole Information Services
	KIM H LUI	Cole Information Services
	POOE K LUI	Cole Information Services
	LI K LUM	Cole Information Services
	4G SIN G LUONG	Cole Information Services
	VAN H LUONG	Cole Information Services
	TSAU C MAK	Cole Information Services
	BI H MEI	Cole Information Services
	11A F MENDEZ	Cole Information Services
	13A JOSEPH MORANO	Cole Information Services
	FUNG P MOY	Cole Information Services
	9A MAN J MUI	Cole Information Services
	NG S MUI	Cole Information Services
	SHUTONG MUI	Cole Information Services
	7G SING C MUI	Cole Information Services
	CHEUK K NG	Cole Information Services
	KWOK C NG	Cole Information Services
	MEI K NG	Cole Information Services
	SHEUNG C NG	Cole Information Services
	SIU M NG	Cole Information Services
	11B MIN C PAN	Cole Information Services
	3A PAK L PANG	Cole Information Services
	3B M QUINTANA	Cole Information Services
	CHUNG L SUI	Cole Information Services
	2D CHUNG W TAM	Cole Information Services
	3A KING S TAM	Cole Information Services
	13J KUN H TAM	Cole Information Services
	JIN X TANG	Cole Information Services
	LANG B TANG	Cole Information Services
	10K KWAN Y TONG	Cole Information Services
	LOUIE H TOY	Cole Information Services

## FINDINGS

<u>Year</u>	<u>Uses</u>	<u>Source</u>
2000	NGHIA TRUONG	Cole Information Services
	13K HEE TSE	Cole Information Services
	7H NGAN F TUNG	Cole Information Services
	5B CHUN M WONG	Cole Information Services
	F WONG	Cole Information Services
	FONG S WONG	Cole Information Services
	FUKSUM WONG	Cole Information Services
	KI K WONG	Cole Information Services
	KUEN Y WONG	Cole Information Services
	MAN P WONG	Cole Information Services
	MUK M WONG	Cole Information Services
	PETER C WONG	Cole Information Services
	SHUI P WONG	Cole Information Services
	SUI F WONG	Cole Information Services
	YUK K WONG	Cole Information Services
	YUK Y WONG	Cole Information Services
	YUN P WONG	Cole Information Services
	LIUR F WOO	Cole Information Services
	10E SI Y WU	Cole Information Services
	SIU H WU	Cole Information Services
	KIT S YANG	Cole Information Services
	PWE L YAU	Cole Information Services
	A11J CHU N YEE	Cole Information Services
	LEE T YEE	Cole Information Services
	T G YEE	Cole Information Services
	14L SAU YEUNG	Cole Information Services
	13B TSAI Y YIEH	Cole Information Services
	14L S YUNG	Cole Information Services
	SONG X ZHAO	Cole Information Services
	CHNTWN PLAN CNCL	Cole Information Services
	PHOENIX CATERING	Cole Information Services
1927	Buchter P feathers	New York Telephone

### 51 NORFOLK ST

<u>Year</u>	<u>Uses</u>	<u>Source</u>
1931	Tannenbaum Hyman	Manhattan and Bronx Directory Publishing Company Residential Directory
	Alpern Anna	Manhattan and Bronx Directory Publishing Company Residential Directory



## FINDINGS

<u>Year</u>	<u>Uses</u>	<u>Source</u>
1931	Alpern Jos	Manhattan and Bronx Directory Publishing Company Residential Directory
	Alpern Louis	Manhattan and Bronx Directory Publishing Company Residential Directory
	Campanelli Danl	Manhattan and Bronx Directory Publishing Company Residential Directory
	Cappel Bessie	Manhattan and Bronx Directory Publishing Company Residential Directory
	Cappel Robt	Manhattan and Bronx Directory Publishing Company Residential Directory
	Cohen Morris	Manhattan and Bronx Directory Publishing Company Residential Directory
	Cooper Louis	Manhattan and Bronx Directory Publishing Company Residential Directory
	Dunn Sam	Manhattan and Bronx Directory Publishing Company Residential Directory
	Glembotsky H	Manhattan and Bronx Directory Publishing Company Residential Directory
	Glimbotsky A	Manhattan and Bronx Directory Publishing Company Residential Directory
	Goldman Abr J	Manhattan and Bronx Directory Publishing Company Residential Directory
	Hershel W H	Manhattan and Bronx Directory Publishing Company Residential Directory
	Klimberg Yetta	Manhattan and Bronx Directory Publishing Company Residential Directory
	Marshall Herman	Manhattan and Bronx Directory Publishing Company Residential Directory
	Miller Hymie	Manhattan and Bronx Directory Publishing Company Residential Directory
	Miller Roy	Manhattan and Bronx Directory Publishing Company Residential Directory
	Rothman Eva	Manhattan and Bronx Directory Publishing Company Residential Directory
	Rothman Louis	Manhattan and Bronx Directory Publishing Company Residential Directory
	Rothman Wm	Manhattan and Bronx Directory Publishing Company Residential Directory
	Schultz Jack	Manhattan and Bronx Directory Publishing Company Residential Directory
	Schultz Max	Manhattan and Bronx Directory Publishing Company Residential Directory
	Schultz Saml	Manhattan and Bronx Directory Publishing Company Residential Directory
	Schultz Yetta	Manhattan and Bronx Directory Publishing Company Residential Directory
	Shenkler Clara	Manhattan and Bronx Directory Publishing Company Residential Directory

## FINDINGS

<u>Year</u>	<u>Uses</u>	<u>Source</u>
1927	Litfen Nathan r	New York Telephone
	Haber Hayman grocer	New York Telephone

### 53 NORFOLK ST

<u>Year</u>	<u>Uses</u>	<u>Source</u>
1931	Rosen David	Manhattan and Bronx Directory Publishing Company Residential Directory
	Rosen Phil	Manhattan and Bronx Directory Publishing Company Residential Directory
	Schitsky Dave	Manhattan and Bronx Directory Publishing Company Residential Directory
	Beder David	Manhattan and Bronx Directory Publishing Company Residential Directory
	Brown Benj	Manhattan and Bronx Directory Publishing Company Residential Directory
	Brown Mary	Manhattan and Bronx Directory Publishing Company Residential Directory
	Katz Fannie	Manhattan and Bronx Directory Publishing Company Residential Directory
	Levine Solomon	Manhattan and Bronx Directory Publishing Company Residential Directory
	Lichtenstein Abr	Manhattan and Bronx Directory Publishing Company Residential Directory
	Lichtenstein Ida	Manhattan and Bronx Directory Publishing Company Residential Directory
	Lichtenstein Jacob	Manhattan and Bronx Directory Publishing Company Residential Directory
	Lichtenstein Max	Manhattan and Bronx Directory Publishing Company Residential Directory
	Lichtenstein Morris	Manhattan and Bronx Directory Publishing Company Residential Directory
	Markowitz Meyer	Manhattan and Bronx Directory Publishing Company Residential Directory
	Poderofsky Phil	Manhattan and Bronx Directory Publishing Company Residential Directory
	Rosen Benj	Manhattan and Bronx Directory Publishing Company Residential Directory
1927	Bunis Morris r	New York Telephone
	Cohen Harry E r	New York Telephone
	Friedman Chas	New York Telephone
	Friedman Louis r	New York Telephone
	Katz Isaac r	New York Telephone
	Lewis Meyer r	New York Telephone
	N Y Hebrew Book Co	New York Telephone
	Wagenstein S tailor	New York Telephone

## FINDINGS

### 55 NORFOLK ST

<u>Year</u>	<u>Uses</u>	<u>Source</u>
1931	Kaplan Jacob	Manhattan and Bronx Directory Publishing Company Residential Directory
	Solomon Harry	Manhattan and Bronx Directory Publishing Company Residential Directory
	Miller Nathan	Manhattan and Bronx Directory Publishing Company Residential Directory
	Miller Anna	Manhattan and Bronx Directory Publishing Company Residential Directory
	Mangluk Theo	Manhattan and Bronx Directory Publishing Company Residential Directory
	Kaplan Max	Manhattan and Bronx Directory Publishing Company Residential Directory
	Weissman Saml	Manhattan and Bronx Directory Publishing Company Residential Directory
	Kaplan Chas	Manhattan and Bronx Directory Publishing Company Residential Directory
	Hirshberg Kate	Manhattan and Bronx Directory Publishing Company Residential Directory
1927	Success Press	New York Telephone
	Sloane Jos printer	New York Telephone
	Kronman Cornice Wks	New York Telephone

### 56 NORFOLK ST

<u>Year</u>	<u>Uses</u>	<u>Source</u>
1931	Rubinowitz Louis	Manhattan and Bronx Directory Publishing Company Residential Directory
	Rubinowitz Bertha	Manhattan and Bronx Directory Publishing Company Residential Directory
	Schlansky Hyman	Manhattan and Bronx Directory Publishing Company Residential Directory
	Zatuchery Jacob	Manhattan and Bronx Directory Publishing Company Residential Directory
	Zatuchery Golie	Manhattan and Bronx Directory Publishing Company Residential Directory
	Solonon Jack	Manhattan and Bronx Directory Publishing Company Residential Directory
	Sidran Isadore	Manhattan and Bronx Directory Publishing Company Residential Directory
	Zatuchney Harry	Manhattan and Bronx Directory Publishing Company Residential Directory
	1927	Pent Abe S r
Fink W restrnt		New York Telephone
Bernstein I L r		New York Telephone

## FINDINGS

### 57 NORFOLK ST

<u>Year</u>	<u>Uses</u>	<u>Source</u>
1931	Smith Phil	Manhattan and Bronx Directory Publishing Company Residential Directory
1927	Rosenblum Julius papr dlr	New York Telephone
	Pioneer Paper Co	New York Telephone
	Pioneer Paper Co	New York Telephone

### 58 NORFOLK ST

<u>Year</u>	<u>Uses</u>	<u>Source</u>
1931	Bernstein M	Manhattan and Bronx Directory Publishing Company Residential Directory
	Bernstein Sam	Manhattan and Bronx Directory Publishing Company Residential Directory
	Mudle Moe	Manhattan and Bronx Directory Publishing Company Residential Directory
	Lewes Hyman	Manhattan and Bronx Directory Publishing Company Residential Directory
	Harrison Wm	Manhattan and Bronx Directory Publishing Company Residential Directory
	Rosenthal Benj	Manhattan and Bronx Directory Publishing Company Residential Directory
1927	Needle H M r	New York Telephone
	Mirsky M & Son hebrew bks	New York Telephone
	Mirsky M Rabbi	New York Telephone

### 59 NORFOLK ST

<u>Year</u>	<u>Uses</u>	<u>Source</u>
1931	Levine Harris	Manhattan and Bronx Directory Publishing Company Residential Directory
	Tahler Jack	Manhattan and Bronx Directory Publishing Company Residential Directory
	Tahler David	Manhattan and Bronx Directory Publishing Company Residential Directory
	Seigel Simon	Manhattan and Bronx Directory Publishing Company Residential Directory
	Lofitzky Joe	Manhattan and Bronx Directory Publishing Company Residential Directory
	Goldfarb Max	Manhattan and Bronx Directory Publishing Company Residential Directory
	Drozin Harry	Manhattan and Bronx Directory Publishing Company Residential Directory
	Chevin Raphael	Manhattan and Bronx Directory Publishing Company Residential Directory
	Chernin Gershon	Manhattan and Bronx Directory Publishing Company Residential Directory

## FINDINGS

<u>Year</u>	<u>Uses</u>	<u>Source</u>
1927	Zinbarg I hebrew books	New York Telephone
	Wolkowich M Rev	New York Telephone

### 61 NORFOLK ST

<u>Year</u>	<u>Uses</u>	<u>Source</u>
1931	Aaronowitz Leon	Manhattan and Bronx Directory Publishing Company Residential Directory
	Farshley S	Manhattan and Bronx Directory Publishing Company Residential Directory
	Finkelstein Isadore	Manhattan and Bronx Directory Publishing Company Residential Directory
	Lewis Frances	Manhattan and Bronx Directory Publishing Company Residential Directory
	Lewis Max	Manhattan and Bronx Directory Publishing Company Residential Directory
1927	Branch	New York Telephone
	Lerman M monuments	New York Telephone
	Zuckerman M embroidery	New York Telephone

### 63 NORFOLK ST

<u>Year</u>	<u>Uses</u>	<u>Source</u>
1927	Shapiro Esther Mrs r	New York Telephone

### 65 NORFOLK ST

<u>Year</u>	<u>Uses</u>	<u>Source</u>
2013	CITY OF NEW YORK	Cole Information Services
	CITY OF NEW YORK	Cole Information Services
2008	NEW YORK CITY HOUSING AUTHORITY	Cole Information Services
	NEW YORK CITY HOUSING AUTHORITY	Cole Information Services
2006	New York City Housing	Hill-Donnelly Information Services
2000	N Y CITY HOUSING	Cole Information Services

### 66 NORFOLK ST

<u>Year</u>	<u>Uses</u>	<u>Source</u>
1931	Goldstein M	Manhattan and Bronx Directory Publishing Company Residential Directory
	Goldstein Jos	Manhattan and Bronx Directory Publishing Company Residential Directory
	Goldstein Chas	Manhattan and Bronx Directory Publishing Company Residential Directory
	Goldstein Abe	Manhattan and Bronx Directory Publishing Company Residential Directory



## FINDINGS

<u>Year</u>	<u>Uses</u>	<u>Source</u>
1931	Kardonsky Jacob	Manhattan and Bronx Directory Publishing Company Residential Directory
	Gilwork Morris	Manhattan and Bronx Directory Publishing Company Residential Directory
	Goldstein Sam	Manhattan and Bronx Directory Publishing Company Residential Directory
	Handelman Hyman	Manhattan and Bronx Directory Publishing Company Residential Directory
	Gilwork Sarah	Manhattan and Bronx Directory Publishing Company Residential Directory

### 68 NORFOLK ST

<u>Year</u>	<u>Uses</u>	<u>Source</u>
1931	Vogelfanger Solomon	Manhattan and Bronx Directory Publishing Company Residential Directory
	Terea Jos	Manhattan and Bronx Directory Publishing Company Residential Directory
	Leinsat Rubin	Manhattan and Bronx Directory Publishing Company Residential Directory
1927	Siegelman D Dr dntst	New York Telephone
	Beckerman Max murden	New York Telephone
	Friedman Jacob r	New York Telephone
	Brenner Caroline r	New York Telephone
	Bernstein Anna Mrs r	New York Telephone
	Siegel Jack r	New York Telephone

### 69 NORFOLK ST

<u>Year</u>	<u>Uses</u>	<u>Source</u>
1931	Weinstein S	Manhattan and Bronx Directory Publishing Company Residential Directory
	Werdenbaum T	Manhattan and Bronx Directory Publishing Company Residential Directory
	Wiedlenbaum Abe	Manhattan and Bronx Directory Publishing Company Residential Directory
	Sweet Sammy	Manhattan and Bronx Directory Publishing Company Residential Directory
	Shavitz Isidore	Manhattan and Bronx Directory Publishing Company Residential Directory
	Rosenberg Moe	Manhattan and Bronx Directory Publishing Company Residential Directory
	Levine Sam	Manhattan and Bronx Directory Publishing Company Residential Directory
	Harris Jacob	Manhattan and Bronx Directory Publishing Company Residential Directory
	Harris Freda	Manhattan and Bronx Directory Publishing Company Residential Directory

## FINDINGS

<u>Year</u>	<u>Uses</u>	<u>Source</u>
1931	Diamond Louis	Manhattan and Bronx Directory Publishing Company Residential Directory
	Diamond Annie	Manhattan and Bronx Directory Publishing Company Residential Directory
	Baum Louis	Manhattan and Bronx Directory Publishing Company Residential Directory
	Atkins Harry	Manhattan and Bronx Directory Publishing Company Residential Directory
	Allen Sal F	Manhattan and Bronx Directory Publishing Company Residential Directory
	Allen Esther	Manhattan and Bronx Directory Publishing Company Residential Directory
1927	United Food Workers Union Inc	New York Telephone

### 70 NORFOLK ST

<u>Year</u>	<u>Uses</u>	<u>Source</u>
1931	Rosenberg Abe	Manhattan and Bronx Directory Publishing Company Residential Directory

### 71 NORFOLK ST

<u>Year</u>	<u>Uses</u>	<u>Source</u>
1927	Massin Abraham r	New York Telephone

### Norfolk Street

#### 65 Norfolk Street

<u>Year</u>	<u>Uses</u>	<u>Source</u>
2006	New York City Housing	Hill-Donnelly Information Services
2000	N Y CITY HOUSING	Cole Information Services
1978	N Y CITY OF	New York Telephone
1920	Kookael Isidar	R. L. Polk & Co.
	Kookogey Saml M pres treas Kookoger & Hook Inc h Westfield NJ	R. L. Polk & Co.
	Baris Max confr	R. L. Polk & Co.

## FINDINGS

### TARGET PROPERTY: ADDRESS NOT IDENTIFIED IN RESEARCH SOURCE

The following Target Property addresses were researched for this report, and the addresses were not identified in the research source.

#### Address Researched

60 Norfolk Street

#### Address Not Identified in Research Source

2013, 1998, 1996, 1993, 1988, 1978, 1973

### ADJOINING PROPERTY: ADDRESSES NOT IDENTIFIED IN RESEARCH SOURCE

The following Adjoining Property addresses were researched for this report, and the addresses were not identified in research source.

#### Address Researched

196 BROOME

196 BROOME ST

198 BROOME

198 BROOME ST

200 BROOME

200 BROOME ST

202 BROOME

202 BROOME ST

204 BROOME

204 BROOME ST

206 BROOME

206 BROOME ST

207 BROOME

207 BROOME ST

209 BROOME

209 BROOME ST

209 BROOME ST

#### Address Not Identified in Research Source

2013, 2008, 2006, 2000, 1998, 1996, 1993, 1988, 1983, 1978, 1973, 1968, 1963, 1958, 1956, 1950, 1947, 1942, 1938, 1931

2013, 2008, 2006, 2000, 1998, 1996, 1993, 1988, 1983, 1978, 1973, 1968, 1963, 1958, 1956, 1950, 1947, 1942, 1938, 1934, 1931, 1923, 1920

2013, 2008, 2006, 2000, 1998, 1996, 1993, 1988, 1983, 1978, 1973, 1968, 1963, 1958, 1956, 1950, 1947, 1942, 1931

2013, 2008, 2006, 2000, 1998, 1996, 1993, 1988, 1983, 1978, 1973, 1968, 1963, 1958, 1956, 1950, 1947, 1942, 1938, 1934, 1931, 1923, 1920

2013, 2008, 2006, 2000, 1998, 1996, 1993, 1988, 1983, 1978, 1973, 1968, 1963, 1958, 1956, 1950, 1947, 1942, 1927

2013, 2008, 2006, 2000, 1998, 1996, 1993, 1988, 1983, 1978, 1973, 1968, 1963, 1958, 1956, 1950, 1947, 1942, 1938, 1934, 1927, 1923, 1920

2013, 2008, 2006, 2000, 1998, 1996, 1993, 1988, 1983, 1978, 1973, 1968, 1963, 1947, 1938

2013, 2008, 2006, 2000, 1998, 1996, 1993, 1988, 1983, 1978, 1973, 1968, 1963, 1958, 1956, 1950, 1947, 1942, 1938, 1934, 1923, 1920

2013, 2008, 2006, 2000, 1998, 1996, 1993, 1988, 1983, 1978, 1973, 1968, 1963, 1958, 1956, 1950, 1947, 1942, 1938

2013, 2008, 2006, 2000, 1998, 1996, 1993, 1988, 1983, 1978, 1973, 1968, 1963, 1958, 1956, 1950, 1947, 1942, 1938, 1934, 1923, 1920

2013, 2008, 2006, 2000, 1998, 1996, 1993, 1988, 1983, 1978, 1973, 1968, 1963, 1958, 1956, 1950, 1947, 1942

2013, 2008, 2006, 2000, 1998, 1996, 1993, 1988, 1983, 1978, 1973, 1968, 1963, 1958, 1956, 1950, 1947, 1942, 1938, 1934, 1923, 1920

2013, 2008, 2006, 2000, 1998, 1996, 1993, 1988, 1983, 1978, 1973, 1968, 1963, 1958, 1956, 1950, 1947, 1942, 1938

2013, 2008, 2006, 2000, 1998, 1996, 1993, 1988, 1983, 1978, 1973, 1968, 1963, 1958, 1956, 1950, 1947, 1942, 1938, 1934, 1923, 1920

2013, 2008, 2006, 2000, 1998, 1996, 1993, 1988, 1983, 1978, 1973, 1968, 1963, 1958, 1956, 1950, 1947, 1942, 1931, 1923, 1920

2013, 2008, 2006, 2000, 1998, 1996, 1993, 1988, 1983, 1978, 1973, 1968, 1963, 1958, 1956, 1950, 1947, 1942, 1938, 1934, 1931, 1923, 1920

2013, 2006, 2000, 1998, 1996, 1993, 1988, 1983, 1978, 1973, 1968, 1963, 1958, 1956, 1950, 1947, 1942, 1938, 1934, 1931, 1927, 1923, 1920

## FINDINGS

### Address Researched

### Address Not Identified in Research Source

211 BROOME	2013, 2008, 2006, 2000, 1998, 1996, 1993, 1988, 1983, 1978, 1973, 1968, 1963, 1958, 1956, 1950, 1947, 1942, 1934, 1931, 1927
211 BROOME ST	2013, 2008, 2000, 1998, 1996, 1993, 1988, 1983, 1978, 1973, 1968, 1963, 1958, 1956, 1950, 1947, 1942, 1938, 1934, 1931, 1927, 1923, 1920
213 BROOME	2013, 2008, 2006, 2000, 1998, 1996, 1993, 1988, 1983, 1978, 1973, 1968, 1963, 1958, 1956, 1950, 1947, 1942, 1938
213 BROOME ST	2013, 2008, 2006, 2000, 1998, 1996, 1993, 1988, 1983, 1978, 1973, 1968, 1963, 1958, 1956, 1950, 1947, 1942, 1938, 1934, 1923, 1920
215 BROOME	2013, 2008, 2006, 2000, 1998, 1996, 1993, 1988, 1983, 1978, 1973, 1968, 1963, 1958, 1956, 1950, 1947, 1942, 1938
359 GRAND ST	2006, 2000, 1998, 1996, 1993, 1988, 1983, 1978, 1973, 1968, 1963, 1958, 1956, 1950, 1947, 1942, 1938, 1934, 1931, 1927, 1923, 1920
359 Grand Street	2013, 2008, 2006, 2000, 1996, 1988, 1983, 1978, 1973, 1968, 1963, 1958, 1956, 1950, 1947, 1942, 1938, 1934, 1931
371 GRAND ST	2008, 2006, 2000, 1998, 1996, 1993, 1988, 1983, 1978, 1973, 1968, 1963, 1958, 1956, 1950, 1947, 1942, 1938, 1934, 1931, 1927, 1923, 1920
371 Grand Street	2013, 2008, 1996, 1973, 1963, 1950, 1931
38 NORFOLK ST	2013, 2008, 2006, 2000, 1998, 1996, 1993, 1988, 1983, 1978, 1973, 1968, 1963, 1958, 1956, 1950, 1947, 1942, 1938, 1934, 1923, 1920
39 NORFOLK	2013, 2008, 2006, 2000, 1998, 1996, 1993, 1988, 1983, 1978, 1973, 1968, 1963, 1958, 1956, 1950, 1947, 1942, 1938, 1923
39 NORFOLK ST	2013, 2008, 2006, 2000, 1998, 1996, 1993, 1988, 1983, 1978, 1973, 1968, 1963, 1958, 1956, 1950, 1947, 1942, 1938, 1934, 1923, 1920
40 NORFOLK	2013, 2008, 2006, 2000, 1998, 1996, 1993, 1988, 1983, 1978, 1973, 1968, 1963, 1958, 1956, 1950, 1947, 1942, 1938, 1934, 1931, 1923
40 NORFOLK ST	2013, 2008, 2006, 2000, 1998, 1996, 1993, 1988, 1983, 1978, 1973, 1968, 1963, 1958, 1956, 1950, 1947, 1942, 1938, 1934, 1931, 1923, 1920
42 NORFOLK	2013, 2008, 2006, 2000, 1998, 1996, 1993, 1988, 1983, 1978, 1973, 1968, 1963, 1958, 1956, 1950, 1947, 1942, 1938, 1934, 1931
42 NORFOLK ST	2013, 2008, 2006, 2000, 1998, 1996, 1993, 1988, 1983, 1978, 1973, 1968, 1963, 1958, 1956, 1950, 1947, 1942, 1938, 1934, 1931, 1923, 1920
43 NORFOLK	2013, 2008, 2006, 2000, 1998, 1996, 1993, 1988, 1983, 1978, 1973, 1968, 1963, 1958, 1956, 1950, 1947, 1942, 1938, 1934, 1931, 1927, 1923
44 NORFOLK	2013, 2008, 2006, 2000, 1998, 1996, 1993, 1988, 1983, 1978, 1973, 1968, 1963, 1958, 1956, 1950, 1947, 1942, 1938, 1934, 1931, 1927, 1923
46 NORFOLK	2013, 2008, 2006, 2000, 1998, 1996, 1993, 1988, 1983, 1978, 1973, 1968, 1963, 1958, 1956, 1950, 1947, 1942, 1938, 1931, 1927, 1923, 1920
47 NORFOLK	2013, 2008, 2006, 2000, 1998, 1996, 1993, 1988, 1983, 1978, 1973, 1968, 1958, 1956, 1950
47 NORFOLK ST	2013, 2008, 2006, 2000, 1998, 1996, 1993, 1988, 1983, 1978, 1973, 1968, 1963, 1958, 1956, 1950, 1947, 1942, 1938, 1934, 1923, 1920
48 NORFOLK	2013, 2008, 2006, 2000, 1998, 1996, 1993, 1988, 1983, 1978, 1973, 1968, 1963, 1958, 1956, 1950, 1947, 1942, 1938, 1934, 1931, 1927, 1923
49 NORFOLK	2013, 2008, 2006, 2000, 1998, 1996, 1993, 1988, 1983, 1978, 1973, 1968, 1963, 1958, 1956, 1950, 1947, 1942, 1938, 1934, 1931
49 NORFOLK ST	2013, 2008, 2006, 2000, 1998, 1996, 1993, 1988, 1983, 1978, 1973, 1968, 1963, 1958, 1956, 1950, 1947, 1942, 1938, 1934, 1931, 1923, 1920





## FINDINGS

### **Address Researched**

### **Address Not Identified in Research Source**

65 NORFOLK ST	2013, 2008, 1998, 1996, 1993, 1988, 1983, 1978, 1973, 1968, 1963, 1958, 1956, 1950, 1947, 1942, 1938, 1934, 1931, 1927, 1923, 1920
65 NORFOLK ST	2006, 2000, 1998, 1996, 1993, 1988, 1983, 1978, 1973, 1968, 1963, 1958, 1956, 1950, 1947, 1942, 1938, 1934, 1931, 1927, 1923, 1920
65 NORFOLK ST	2006, 2000, 1998, 1996, 1993, 1988, 1983, 1978, 1973, 1968, 1963, 1958, 1956, 1950, 1947, 1942, 1938, 1934, 1931, 1927, 1923, 1920
65 Norfolk Street	2013, 2008, 1998, 1996, 1993, 1988, 1983, 1973, 1968, 1963, 1958, 1956, 1950, 1947, 1942, 1938, 1934, 1931, 1927, 1923
66 NORFOLK	2013, 2008, 2006, 2000, 1998, 1996, 1993, 1988, 1983, 1978, 1973, 1968, 1963, 1958, 1956, 1950, 1947, 1942, 1938, 1927, 1923
66 NORFOLK ST	2013, 2008, 2006, 2000, 1998, 1996, 1993, 1988, 1983, 1978, 1973, 1968, 1963, 1958, 1956, 1950, 1947, 1942, 1938, 1934, 1927, 1923, 1920
68 NORFOLK	2013, 2008, 2006, 2000, 1998, 1996, 1993, 1988, 1983, 1978, 1973, 1968, 1963, 1958, 1956, 1950, 1947, 1942, 1934
68 NORFOLK ST	2013, 2008, 2006, 2000, 1998, 1996, 1993, 1988, 1983, 1978, 1973, 1968, 1963, 1958, 1956, 1950, 1947, 1942, 1938, 1934, 1923, 1920
69 NORFOLK	2013, 2008, 2006, 2000, 1998, 1996, 1993, 1988, 1983, 1978, 1973, 1968, 1963, 1958, 1956, 1950, 1947, 1942, 1938
69 NORFOLK ST	2013, 2008, 2006, 2000, 1998, 1996, 1993, 1988, 1983, 1978, 1973, 1968, 1963, 1958, 1956, 1950, 1947, 1942, 1938, 1934, 1923, 1920
70 NORFOLK	2013, 2008, 2006, 2000, 1998, 1996, 1993, 1988, 1983, 1978, 1973, 1968, 1963, 1958, 1956, 1950, 1947, 1942, 1938, 1927, 1923
70 NORFOLK ST	2013, 2008, 2006, 2000, 1998, 1996, 1993, 1988, 1983, 1978, 1973, 1968, 1963, 1958, 1956, 1950, 1947, 1942, 1938, 1934, 1927, 1923, 1920
71 NORFOLK	2013, 2008, 2006, 2000, 1998, 1996, 1993, 1988, 1983, 1978, 1973, 1968, 1963, 1958, 1956, 1950, 1947, 1942, 1938, 1931, 1923
71 NORFOLK ST	2013, 2008, 2006, 2000, 1998, 1996, 1993, 1988, 1983, 1978, 1973, 1968, 1963, 1958, 1956, 1950, 1947, 1942, 1938, 1934, 1931, 1923, 1920

## **APPENDIX E**

# **ENVIRONMENTAL DATABASE RADIUS REPORT**

**Norfolk Street**

60 Norfolk Street

New York, NY 10002

Inquiry Number: 4864722.2s

February 28, 2017

# The EDR Radius Map™ Report with GeoCheck®



6 Armstrong Road, 4th floor  
Shelton, CT 06484  
Toll Free: 800.352.0050  
[www.edrnet.com](http://www.edrnet.com)

# TABLE OF CONTENTS

<u>SECTION</u>	<u>PAGE</u>
Executive Summary .....	ES1
Overview Map .....	2
Detail Map .....	3
Map Findings Summary .....	4
Map Findings .....	8
Orphan Summary .....	1469
Government Records Searched/Data Currency Tracking .....	GR-1
 <b><u>GEOCHECK ADDENDUM</u></b>	
Physical Setting Source Addendum .....	A-1
Physical Setting Source Summary .....	A-2
Physical Setting Source Map .....	A-9
Physical Setting Source Map Findings .....	A-10
Physical Setting Source Records Searched .....	PSGR-1

***Thank you for your business.***  
Please contact EDR at 1-800-352-0050  
with any questions or comments.

#### Disclaimer - Copyright and Trademark Notice

This Report contains certain information obtained from a variety of public and other sources reasonably available to Environmental Data Resources, Inc. It cannot be concluded from this Report that coverage information for the target and surrounding properties does not exist from other sources. **NO WARRANTY EXPRESSED OR IMPLIED, IS MADE WHATSOEVER IN CONNECTION WITH THIS REPORT. ENVIRONMENTAL DATA RESOURCES, INC. SPECIFICALLY DISCLAIMS THE MAKING OF ANY SUCH WARRANTIES, INCLUDING WITHOUT LIMITATION, MERCHANTABILITY OR FITNESS FOR A PARTICULAR USE OR PURPOSE. ALL RISK IS ASSUMED BY THE USER. IN NO EVENT SHALL ENVIRONMENTAL DATA RESOURCES, INC. BE LIABLE TO ANYONE, WHETHER ARISING OUT OF ERRORS OR OMISSIONS, NEGLIGENCE, ACCIDENT OR ANY OTHER CAUSE, FOR ANY LOSS OF DAMAGE, INCLUDING, WITHOUT LIMITATION, SPECIAL, INCIDENTAL, CONSEQUENTIAL, OR EXEMPLARY DAMAGES. ANY LIABILITY ON THE PART OF ENVIRONMENTAL DATA RESOURCES, INC. IS STRICTLY LIMITED TO A REFUND OF THE AMOUNT PAID FOR THIS REPORT.** Purchaser accepts this Report "AS IS". Any analyses, estimates, ratings, environmental risk levels or risk codes provided in this Report are provided for illustrative purposes only, and are not intended to provide, nor should they be interpreted as providing any facts regarding, or prediction or forecast of, any environmental risk for any property. Only a Phase I Environmental Site Assessment performed by an environmental professional can provide information regarding the environmental risk for any property. Additionally, the information provided in this Report is not to be construed as legal advice.

Copyright 2017 by Environmental Data Resources, Inc. All rights reserved. Reproduction in any media or format, in whole or in part, of any report or map of Environmental Data Resources, Inc., or its affiliates, is prohibited without prior written permission.

EDR and its logos (including Sanborn and Sanborn Map) are trademarks of Environmental Data Resources, Inc. or its affiliates. All other trademarks used herein are the property of their respective owners.

## EXECUTIVE SUMMARY

A search of available environmental records was conducted by Environmental Data Resources, Inc (EDR). The report was designed to assist parties seeking to meet the search requirements of EPA's Standards and Practices for All Appropriate Inquiries (40 CFR Part 312), the ASTM Standard Practice for Environmental Site Assessments (E 1527-13) or custom requirements developed for the evaluation of environmental risk associated with a parcel of real estate.

### TARGET PROPERTY INFORMATION

#### ADDRESS

60 NORFOLK STREET  
NEW YORK, NY 10002

#### COORDINATES

Latitude (North): 40.7169990 - 40° 43' 1.19"  
Longitude (West): 73.9875080 - 73° 59' 15.02"  
Universal Transverse Mercator: Zone 18  
UTM X (Meters): 585518.2  
UTM Y (Meters): 4507623.5  
Elevation: 33 ft. above sea level

### USGS TOPOGRAPHIC MAP ASSOCIATED WITH TARGET PROPERTY

Target Property Map: 5940597 BROOKLYN, NY  
Version Date: 2013  
  
Southwest Map: 6048959 JERSEY CITY, NJ  
Version Date: 2014

### AERIAL PHOTOGRAPHY IN THIS REPORT

Portions of Photo from: 20150729, 20150522  
Source: USDA

MAPPED SITES SUMMARY

Target Property Address:  
60 NORFOLK STREET  
NEW YORK, NY 10002

Click on Map ID to see full detail.

MAP ID	SITE NAME	ADDRESS	DATABASE ACRONYMS	RELATIVE ELEVATION	DIST (ft. & mi.) DIRECTION
A1	CON EDISON SERVICE B	45 SUFFOLK ST	RCRA NonGen / NLR, NY MANIFEST	Lower	3, 0.001,
A2	50 NORFOLK ST	50 NORFOLK ST	NY Spills	Higher	13, 0.002, SW
A3	HONG NING HOUSING FO	50 NORFOLK STREET	NY LTANKS, NY UST, NY AST	Higher	13, 0.002, SW
A4	122-124 LUDLOW LLC	122-124 LUDLOW STREE	NY AST	Higher	19, 0.004, WNW
A5	CON ED	44 SUFFOLK ST & GRAN	NY MANIFEST	Lower	42, 0.008, East
A6	NYCHA SEWARD PARK EX	65 NORFOLK ST	RCRA NonGen / NLR, FINDS, NY MANIFEST, ECHO	Higher	47, 0.009, NW
B7		15 NORFOLK ST	EDR Hist Auto	Higher	136, 0.026, WSW
A8	EMPTY LOT	135 DELANCEY ST	NY Spills	Lower	149, 0.028, SE
A9	VS #6110	GRAND STREET & CLINT	NY Spills	Lower	166, 0.031, SE
C10		359 GRAND ST	EDR Hist Cleaner	Higher	183, 0.035, South
D11	PARKING LOT	85 NORFOLK ST	NY Spills	Higher	203, 0.038, NNW
C12		371 GRAND ST	EDR Hist Cleaner	Higher	213, 0.040, South
A13	NYC HOUSING - PRESER	185 BROOME ST	RCRA NonGen / NLR, FINDS, NY MANIFEST, ECHO	Lower	231, 0.044, East
E14	SEWARD PARK - SITE 5	145 CLINTON ST	NY Spills, NY MANIFEST	Lower	257, 0.049, ESE
E15	SEWARD PARK - SITE 5	145 CLINTON ST	RCRA-LQG	Lower	257, 0.049, ESE
E16	SITE 5 DSA OWNER LLC	145 CLINTON ST	NY UST	Lower	257, 0.049, ESE
D17	CON EDISON	ESSEX ST & BROOME ST	RCRA NonGen / NLR, ECHO	Higher	263, 0.050, NW
D18	LOT 47,TAXBLOCK 353	100 NORFOLK STREET	NY E DESIGNATION	Higher	266, 0.050, North
D19	CON EDISON SERVICE B	100 NORFOLK ST	RCRA NonGen / NLR, NY MANIFEST, NJ MANIFEST	Higher	266, 0.050, North
E20	213959; CLINTON ST A	CLINTON ST AND BROOM	NY Spills	Lower	273, 0.052, East
E21	SPILL NUMBER 9600388	CLINTON & BROOME STR	NY Spills	Lower	273, 0.052, East
D22	80 ESSEX STREET	80 ESSEX STREET	NY Spills	Higher	276, 0.052, NNW
D23	SITE 2 DSA OWNER LLC	80 ESSEX ST / 85 NOR	NY UST	Higher	276, 0.052, NNW
C24	CON EDISON SERVICE B	393-395 GRAND ST E S	NJ MANIFEST	Lower	289, 0.055, SSE
C25	CON EDISON SERVICE B	393-395 GRAND ST E S	RCRA-CESQG, NY MANIFEST	Lower	289, 0.055, SSE
C26	CON EDISON - GRAND S	400 GRAND STREET	PA MANIFEST	Lower	295, 0.056, SE
C27	400 GRAND STREET	400 GRAND STREET	NY AST	Lower	295, 0.056, SE
C28	CON EDISON	400 GRAND ST	NY MANIFEST	Lower	295, 0.056, SE
C29	HPD BUILDING TTF	400 GRAND ST	NY LTANKS	Lower	295, 0.056, SE
F30	NORTH AMERICAN ENVIR	DELANCEY & SUFFOLK S	RCRA NonGen / NLR	Lower	295, 0.056, NE
C31	CON ED - V 4844	CLINTON & GRAND ST	RCRA NonGen / NLR, NY MANIFEST	Lower	310, 0.059, SSE
C32	CONSOLIDATED EDISON	152 CLINTON ST	NY MANIFEST	Lower	310, 0.059, SE
F33		137 DELANCEY ST	EDR Hist Auto	Lower	311, 0.059, NNE
F34	CON EDISON SERVICE B	55 SUFFOLK ST	RCRA NonGen / NLR, FINDS, NY MANIFEST, ECHO	Lower	327, 0.062, NNE
B35	MANHOLE #312M	ESSEX ST/N OF GRAND	NY Spills	Higher	334, 0.063, WSW
B36	MH 312	ESSEX ST/GRAND ST	NY Spills	Higher	334, 0.063, WSW
D37	CON EDISON	85 ESSEX ST	NY MANIFEST	Higher	334, 0.063, NW
B38	CONSOLIDATED EDISON	GRAND ST & ESSEX ST	NY MANIFEST	Higher	335, 0.063, WSW
B39	CONSOLIDATED EDISON	GRAND ST & ESSEX ST	NY MANIFEST	Higher	335, 0.063, WSW



MAPPED SITES SUMMARY

Target Property Address:  
60 NORFOLK STREET  
NEW YORK, NY 10002

Click on Map ID to see full detail.

MAP ID	SITE NAME	ADDRESS	DATABASE ACRONYMS	RELATIVE ELEVATION	DIST (ft. & mi.) DIRECTION
B40	MANHOLE 312	ESSEX AND GRAND ST	NY Spills	Higher	335, 0.063, WSW
B41	MANHOLE 312	ESSEX ST & GRAND ST	NY Spills	Higher	335, 0.063, WSW
B42	CONSOLIDATED EDISON	ESSEX ST & GRAND ST	NY MANIFEST	Higher	335, 0.063, WSW
B43	CON EDISON	GRAND ST & ESSEX ST	RCRA NonGen / NLR, NY MANIFEST	Higher	335, 0.063, WSW
B44	CONSOLIDATED EDISON	ESSEX & GRAND STS	NY MANIFEST	Higher	335, 0.063, WSW
B45	CONSOLIDATED EDISON	GRAND ST & ESSEX ST	NY MANIFEST	Higher	335, 0.063, WSW
B46	MANHOLE 312	GRAND ST & ESSEX ST	NY Spills	Higher	335, 0.063, WSW
D47	CONSOLIDATED EDISON	NORFOLK ST & DELANCE	NY MANIFEST	Lower	345, 0.065, North
D48	CON EDISON	125 DELANCEY ST	NY MANIFEST	Higher	348, 0.066, North
E49	CON EDISON SERVICE B	404-06 N GRAND ST E	NJ MANIFEST	Lower	351, 0.066, SE
E50	CON EDISON SERVICE B	404-06 GRAND ST E SU	RCRA-CESQG, NY MANIFEST	Lower	351, 0.066, SE
E51	CON EDISON SERVICE B	404-06 N GRAND ST E	RCRA-CESQG, NY MANIFEST	Lower	351, 0.066, SE
E52	CON EDISON SERVICE B	404 GRAND ST OPPOSIT	NJ MANIFEST	Lower	351, 0.066, SE
E53	CON EDISON SERVICE B	404-06 GRAND ST E SU	NJ MANIFEST	Lower	351, 0.066, SE
E54	CON EDISON SERVICE B	404 GRAND ST OPPOSIT	RCRA-CESQG, FINDS, NY MANIFEST, ECHO	Lower	351, 0.066, SE
F55	PARKING LOT	DELANCY & SUFFOLK ST	NY Spills	Lower	359, 0.068, NE
F56	NYCTA - DELANCY SUFF	DELANCY & SUFFOLK ST	RCRA NonGen / NLR	Lower	360, 0.068, NE
D57	LEAKED FROM VEHICLE	NORFOLK ST. AND DELA	NY Spills	Lower	373, 0.071, North
D58	CONSOLIDATED EDISON	115 DELANCEY ST	NY MANIFEST	Higher	393, 0.074, NNW
E59	RITE AID # 1711	408 GRAND STREET	RCRA-CESQG, NY MANIFEST	Lower	410, 0.078, SE
E60	RITE AID #1711	408 GRAND ST	PA MANIFEST	Lower	410, 0.078, SE
G61	NYC BD OF ED - SEWAR	350 GRAND ST	RCRA-LQG, ICIS, FINDS, NY MANIFEST, NJ MANIFEST,...	Higher	414, 0.078, West
G62	SEWARD PARK	ESSEX STREET & BROAD	NY UST, NY HIST UST	Higher	415, 0.079, WNW
D63		111 DELANCEY ST	EDR Hist Auto	Higher	416, 0.079, NNW
D64	NYCTA-ESSEX / DELANC	ESSEX STREET AND DEL	RCRA-CESQG, NJ MANIFEST	Higher	432, 0.082, NNW
D65	NYCTA - 900 CIR SUBS	ESSEX ST & DELANCEY	RCRA NonGen / NLR, NY MANIFEST	Higher	432, 0.082, NNW
G66	CON EDISION - VS9095	GRAND AVE & 57TH ST	RCRA NonGen / NLR	Higher	432, 0.082, West
F67	LOT 75,TAXBLOCK 353	140 DELANCEY STREET	NY E DESIGNATION	Lower	438, 0.083, NNE
F68	THE CHILDRENS PLACE	140 DELANCEY STREET	NY AST	Lower	438, 0.083, NNE
G69		49 ESSEX ST	EDR Hist Auto	Higher	445, 0.084, WSW
F70	LOT 33,TAXBLOCK 348	156 DELANCEY STREET	NY E DESIGNATION	Lower	446, 0.084, NE
H71	CONSTRUCTION SITE	242 BROOME ST	NY Spills	Higher	455, 0.086, NW
I72	CON EDISON	101 NORFOLK ST	RCRA NonGen / NLR, ECHO	Lower	460, 0.087, North
I73	CON EDISON	101 NORFOLK ST	RCRA NonGen / NLR	Lower	460, 0.087, North
J74	SEWARD PARK EXTENSIO	154 BROOME STREET	NY UST	Lower	462, 0.087, East
J75	SEWARD PARK	154 BROOME STREET	NY LTANKS	Lower	462, 0.087, East
D76	MANHOLE # 311	ESSEX ST N/O DELANCY	NY Spills	Higher	464, 0.088, NNW
D77	SOIL	ESSEX AND DELANCEY	NY Spills	Higher	464, 0.088, NNW
D78	NYC TRANSIT BUS	DELANCEY & ESSEX STR	NY Spills	Higher	464, 0.088, NNW

MAPPED SITES SUMMARY

Target Property Address:  
60 NORFOLK STREET  
NEW YORK, NY 10002

Click on Map ID to see full detail.

MAP ID	SITE NAME	ADDRESS	DATABASE ACRONYMS	RELATIVE ELEVATION	DIST (ft. & mi.) DIRECTION
<a href="#">D79</a>	215347; ESSEX STREET	ESSEX STREET AND DEL	NY Spills	Higher	464, 0.088, NNW
<a href="#">D80</a>	MANHOLE #311	ESSEX ST / DELANCEY	NY Spills	Higher	464, 0.088, NNW
<a href="#">D81</a>	MANHOLE 331	ESSEX ST/ N DELANCY	NY Spills	Higher	464, 0.088, NNW
<a href="#">I82</a>	RATNERS RESTAURANT	138 DELANCEY STREET	NY AST, NY HIST UST, NY HIST AST	Lower	466, 0.088, North
<a href="#">I83</a>	EASTSIDE RESTAURANT	102 NORFOLK STREET	NY LTANKS, NY Spills	Lower	466, 0.088, North
<a href="#">D84</a>	DELANCEY ST & ESSEY	DELANCEY ST / ESSEY	NY Spills	Higher	466, 0.088, North
<a href="#">F85</a>	LOT 80,TAXBLOCK 353	136 DELANCEY STREET	NY E DESIGNATION	Lower	471, 0.089, NNE
<a href="#">F86</a>	LOT 82,TAXBLOCK 353	132 DELANCEY STREET	NY E DESIGNATION	Lower	471, 0.089, NNE
<a href="#">F87</a>	ROADWAY	158 DELANCY ST	NY Spills	Lower	476, 0.090, NE
<a href="#">I88</a>	LOT 83,TAXBLOCK 353	134 DELANCEY STREET	NY E DESIGNATION	Lower	477, 0.090, North
<a href="#">K89</a>	CON EDISON	416 GRAND ST	NY MANIFEST	Lower	481, 0.091, SE
<a href="#">K90</a>	CON EDISON GAS MAIN:	416 GRAND ST	RCRA NonGen / NLR	Lower	481, 0.091, SE
<a href="#">I91</a>	PAD MOUNT TRANSFORME	100 ESSEX DR AND WES	NY Spills	Higher	491, 0.093, NNW
<a href="#">F92</a>	LOT 36,TAXBLOCK 348	150 DELANCEY STREET	NY E DESIGNATION	Lower	496, 0.094, NE
<a href="#">K93</a>	SPECIAL TOUCH VALET	405 GRAND STREET	NY DRYCLEANERS	Lower	496, 0.094, SE
<a href="#">K94</a>	SPECIAL TOUCH VALET	405 GRAND STREET	RCRA NonGen / NLR, ICIS, US AIRS, NY MANIFEST	Lower	496, 0.094, SE
<a href="#">K95</a>	CON EDISON SERVICE B	401-403 GRAND ST E S	RCRA-CESQG, NY MANIFEST	Lower	496, 0.094, SE
<a href="#">K96</a>		405 GRAND ST	EDR Hist Cleaner	Lower	496, 0.094, SE
<a href="#">K97</a>	CON EDISON SERVICE B	401-403 GRAND ST E S	NJ MANIFEST	Lower	496, 0.094, SE
<a href="#">H98</a>	TM2857	LUDLOW & BROOME ST	NY Spills	Higher	499, 0.095, WNW
<a href="#">G99</a>	6 STORY APARTMENT BU	43 ESSEX ST	NY Spills	Higher	499, 0.095, WSW
<a href="#">F100</a>	LOT 79,TAXBLOCK 353	138 DELANCEY STREET	NY E DESIGNATION	Lower	504, 0.095, NNE
<a href="#">F101</a>	RATNERS RESTURANT	138 DELANCEY ST	NY LTANKS	Lower	504, 0.095, NNE
<a href="#">F102</a>	CON EDISON SERVICE B	138 DELANCEY ST	RCRA NonGen / NLR, NY MANIFEST	Lower	504, 0.095, NNE
<a href="#">H103</a>	CON EDISON	103 DELANCY ST	NY MANIFEST	Higher	519, 0.098, NW
<a href="#">H104</a>	CON EDISON	77 LUDLOW ST SB39387	NY MANIFEST	Higher	519, 0.098, WNW
<a href="#">H105</a>	CON EDISON	77 LUDLOW ST MH57226	RCRA NonGen / NLR	Higher	519, 0.098, WNW
<a href="#">H106</a>	CON EDISON	77 LUDLOW ST SB39387	RCRA NonGen / NLR, ECHO	Higher	519, 0.098, WNW
<a href="#">I107</a>	LOT 42,TAXBLOCK 353	124 DELANCEY STREET	NY E DESIGNATION	Higher	524, 0.099, North
<a href="#">H108</a>	101 DELANCEY STREET	101 DELANCEY STREET	NY AST, NY HIST AST	Higher	524, 0.099, NW
<a href="#">H109</a>	217149; 101 LUDLOW S	101 LUDLOW ST AND DE	NY Spills	Higher	524, 0.099, NW
<a href="#">H110</a>	81 LUDLOW STREET	81 LUDLOW STREET	NY AST	Higher	528, 0.100, NW
<a href="#">L111</a>	107 CLINTON CORPORAT	107 CLONTON STREET	NY AST, NY HIST AST	Lower	530, 0.100, NE
<a href="#">L112</a>	RESIDENCE	107 CLINTON STREET	NY LTANKS	Lower	530, 0.100, NE
<a href="#">G113</a>	65 LUDLOW STREET	65 LUDLOW STREET	NY AST, NY HIST AST	Higher	533, 0.101, West
<a href="#">L114</a>	LOT 75,TAXBLOCK 348	168 DELANCEY STREET	NY E DESIGNATION	Lower	538, 0.102, ENE
<a href="#">G115</a>	CON EDISON	GRAND ST & LUDLOW ST	NY MANIFEST	Higher	540, 0.102, West
<a href="#">G116</a>	213365; GRAND ST AND	GRAND ST AND LUDLOW	NY Spills	Higher	540, 0.102, West
<a href="#">G117</a>	CON EDISON	GRAND ST & LUDLOW ST	NY MANIFEST	Higher	540, 0.102, West

MAPPED SITES SUMMARY

Target Property Address:  
60 NORFOLK STREET  
NEW YORK, NY 10002

Click on Map ID to see full detail.

MAP ID	SITE NAME	ADDRESS	DATABASE ACRONYMS	RELATIVE ELEVATION	DIST (ft. & mi.) DIRECTION
G118	CON EDISON OTHER - S	GRAND ST ESSEX & LUD	RCRA-CESQG, NY MANIFEST	Higher	541, 0.102, West
H119	LOT 20,TAXBLOCK 409	91 LUDLOW STREET	NY E DESIGNATION	Higher	543, 0.103, NW
F120	98-100 SUFFOLK REALT	98-100 SUFFOLK STREE	NY AST	Lower	547, 0.104, NE
H121	CABLE OIL FOUND IN M	IN FRONT OF 245 BROO	NY Spills	Higher	562, 0.106, WNW
I122	DELANCY ST SUBWAY ST	SB PLATFORM - F LINE	NY Spills	Higher	567, 0.107, NNW
L123	CON EDISON VAULT 199	87 SUFFOLK ST	RCRA NonGen / NLR, NY MANIFEST	Lower	568, 0.108, NNE
G124	CON EDISON SERVICE B	67 LUDLOW ST FRONT O	RCRA-CESQG, FINDS, NY MANIFEST, ECHO	Higher	568, 0.108, WNW
G125	CON EDISON SERVICE B	67 LUDLOW ST FRONT O	NJ MANIFEST	Higher	568, 0.108, WNW
L126	MR WILLANCEY, LLC	170 DELANCEY STREET	NY AST	Lower	569, 0.108, ENE
L127	103 CLINTON ST. HDFC	103 CLINTON STREET	NY AST	Lower	576, 0.109, NE
M128	LOT 64,TAXBLOCK 410	114 DELANCEY STREET	NY E DESIGNATION	Higher	579, 0.110, NNW
M129	ESSEX ST. SUBWAY STA	ESSEX ST / DELANCEY	NY Spills	Higher	584, 0.111, NNW
M130	LOT 68,TAXBLOCK 410	106 DELANCEY STREET	NY E DESIGNATION	Higher	592, 0.112, NNW
G131	LOT 24,TAXBLOCK 408	330 GRAND STREET	NY E DESIGNATION	Higher	593, 0.112, West
L132	95 SUFFOLK STREET	95 SUFFOLK STREET	NY UST, NY HIST UST	Lower	598, 0.113, NNE
H133	BROOME STREET ASSOCI	247 BROOME STREET	NY AST	Higher	601, 0.114, WNW
N134	ESTATE OF SIDNE SEDW	48 LUDLOW ST	NY AST, NY HIST AST	Higher	604, 0.114, WSW
N135	48 LUDLOW STREET	48 LUDLOW STREET	NY AST	Higher	604, 0.114, WSW
H136	APT COMPLEX	250 BROOME ST	NY Spills	Higher	606, 0.115, NW
I137	106 NORFOLK ST ASSOC	106 NORFOLK ST	NY AST, NY HIST AST	Lower	611, 0.116, NNE
L138	CON EDISON SERVICE B	168 DELANCEY ST FRON	RCRA NonGen / NLR, NY MANIFEST	Lower	615, 0.116, ENE
G139	CON EDISON	337 GRAND ST	RCRA NonGen / NLR, NY MANIFEST	Higher	617, 0.117, West
G140	CON EDISON	337 GRAND ST	NY MANIFEST	Higher	617, 0.117, West
L141	CON EDISON SERVICE B	100 CLINTON ST	RCRA NonGen / NLR, NY MANIFEST, NJ MANIFEST	Lower	619, 0.117, NE
L142	LOT 38,TAXBLOCK 348	100 CLINTON STREET	NY E DESIGNATION	Lower	619, 0.117, NE
L143	104 SUFFOLK ST	104 SUFFOLK STREET	NY AST	Lower	622, 0.118, NE
H144	PETROLEUM BULK STORA	249 BROOME STREET	NY AST	Higher	623, 0.118, WNW
I145	LOT 34,TAXBLOCK 353	107 NORFOLK STREET	NY E DESIGNATION	Lower	623, 0.118, North
I146	CON EDISON SERVICE B	107 NORFOLK ST FRONT	RCRA NonGen / NLR, NY MANIFEST	Lower	623, 0.118, North
G147	LOT 26,TAXBLOCK 408	328 GRAND STREET	NY E DESIGNATION	Higher	629, 0.119, West
M148	LOT 67,TAXBLOCK 410	108 DELANCEY STREET	NY E DESIGNATION	Higher	631, 0.120, NNW
H149	250 BROOME ST	250 BROOME ST	NY AST	Higher	634, 0.120, NW
H150	254 BROOME ST	254 BROOME ST	NY AST	Higher	634, 0.120, NW
H151	NEW DELANCY DRY CLEA	95 DELANCY STREET	NY DRYCLEANERS	Higher	636, 0.120, NW
H152	95 DELANCEY ST	95 DELANCEY ST	NY AST, NY HIST AST	Higher	636, 0.120, NW
H153	NEW DELANCY DRY CLEA	95 DELANCY ST	RCRA NonGen / NLR, ICIS, US AIRS, NY MANIFEST	Higher	636, 0.120, NW
H154		95 DELANCEY ST	EDR Hist Cleaner	Higher	636, 0.120, NW
H155	LOT 17,TAXBLOCK 409	95 DELANCEY STREET	NY E DESIGNATION	Higher	636, 0.120, NW
H156	CON EDISON SERVICE B	95 DELANCEY ST	RCRA NonGen / NLR, NY MANIFEST	Higher	636, 0.120, NW

MAPPED SITES SUMMARY

Target Property Address:  
60 NORFOLK STREET  
NEW YORK, NY 10002

Click on Map ID to see full detail.

MAP ID	SITE NAME	ADDRESS	DATABASE ACRONYMS	RELATIVE ELEVATION	DIST (ft. & mi.) DIRECTION
<a href="#">H157</a>		251 BROOME ST	EDR Hist Cleaner	Higher	637, 0.121, WNW
<a href="#">N158</a>	CON EDISON SERVICE B	29 ESSEX ST	RCRA NonGen / NLR, NY MANIFEST	Higher	639, 0.121, WSW
<a href="#">N159</a>		29 ESSEX ST	EDR Hist Auto	Higher	639, 0.121, WSW
<a href="#">L160</a>	172 DELANCEY ST. HDF	172 DELANCEY STREET	NY AST	Lower	644, 0.122, ENE
<a href="#">M161</a>	LOT 69,TAXBLOCK 410	104 DELANCEY STREET	NY E DESIGNATION	Higher	652, 0.123, NNW
<a href="#">G162</a>	CON EDISON	55 LUDLOW ST	NY MANIFEST	Higher	654, 0.124, West
<a href="#">G163</a>	CON EDISON	55 LUDLOW ST	RCRA NonGen / NLR	Higher	654, 0.124, West
<a href="#">L164</a>	CON EDISON SERVICE B	174 DELANCEY ST FRON	RCRA NonGen / NLR, NY MANIFEST	Lower	655, 0.124, ENE
<a href="#">O165</a>	HONDA PRODUCTIONS	74 ORCHARD STREET	NY Spills, NY E DESIGNATION	Higher	657, 0.124, WNW
<a href="#">O166</a>	72 ORCHARD STREET CO	72 ORCHARD STREET	NY AST	Higher	658, 0.125, WNW
<a href="#">O167</a>	CONED	70 ORCHARD ST	NY MANIFEST	Higher	659, 0.125, WNW
<a href="#">O168</a>	70 ORCHARD ST	70 ORCHARD ST	NY AST	Higher	659, 0.125, WNW
<a href="#">N169</a>	CON EDISON	40 LUDLOW ST	NY MANIFEST	Higher	664, 0.126, WSW
<a href="#">N170</a>	CON EDISON	40 LUDLOW ST	RCRA NonGen / NLR, ECHO	Higher	664, 0.126, WSW
<a href="#">L171</a>	ONE TEN SUFFOLK STRE	110 SUFFOLK STREET	NY AST	Lower	672, 0.127, NE
<a href="#">L172</a>	CON EDISON MANHOLE 3	90 CLINTON ST	RCRA NonGen / NLR, NY MANIFEST, NJ MANIFEST	Lower	679, 0.129, NE
<a href="#">N173</a>	CON EDISON SERVICE B	329 GRAND ST	RCRA NonGen / NLR, NY MANIFEST	Higher	681, 0.129, West
<a href="#">N174</a>	BWB BAKERY INC.	53 HESTER STREET	NY AST	Higher	689, 0.130, WSW
<a href="#">P175</a>	CON EDISON SERVICE B	W ESSEX ST & HESTER	RCRA NonGen / NLR, NY MANIFEST	Higher	690, 0.131, SW
<a href="#">P176</a>	CON EDISON SERVICE B	W ESSEX ST & HESTER	RCRA NonGen / NLR, NY MANIFEST	Higher	690, 0.131, SW
<a href="#">P177</a>	CONSOLIDATED EDISON	ESSEX & HESTER	NY MANIFEST	Higher	690, 0.131, SW
<a href="#">P178</a>	CON EDISON	ESSEX ST & HESTER ST	NY MANIFEST	Higher	690, 0.131, SW
<a href="#">L179</a>	93 CLINTON, LLC	93 CLINTON ST	NY AST	Lower	697, 0.132, NE
<a href="#">H180</a>	CON EDISON SERVICE B	256 BROOME ST	RCRA NonGen / NLR, NY MANIFEST	Higher	698, 0.132, WNW
<a href="#">L181</a>	112 SUFFOLK ST. APT.	112 SUFFOLK STREET	NY AST	Lower	698, 0.132, NE
<a href="#">M182</a>	CON EDISON MANHOLE 3	106 LUDLOW ST	RCRA NonGen / NLR, NY MANIFEST	Higher	700, 0.133, NNW
<a href="#">M183</a>	CON EDISON MANHOLE 3	106 LUDLOW ST	RCRA NonGen / NLR, NY MANIFEST, NJ MANIFEST	Higher	700, 0.133, NNW
<a href="#">H184</a>	CON EDISON	100 ORCHARD ST	NY MANIFEST	Higher	701, 0.133, NW
<a href="#">Q185</a>	CLEMENTE SOTO VELEZ	107 SUFFOLK ST	RCRA-CESQG, NY MANIFEST	Lower	702, 0.133, NNE
<a href="#">M186</a>	CON EDISON MANHOLE 3	108 LUDLOW ST OPPOSI	RCRA NonGen / NLR, NY MANIFEST	Higher	715, 0.135, NNW
<a href="#">M187</a>	CON EDISON MANHOLE 3	108 LUDLOW ST OPPOSI	NJ MANIFEST	Higher	715, 0.135, NNW
<a href="#">M188</a>	CON EDISON VAULT: 25	108 LUDLOW ST	RCRA NonGen / NLR, FINDS	Higher	715, 0.135, NNW
<a href="#">M189</a>	CON EDISON	108 LUDLOW ST	NY MANIFEST	Higher	715, 0.135, NNW
<a href="#">O190</a>	81 ORCHARD ASSOCIATE	81 ORCHARD STREET	NY AST, NY HIST AST	Higher	719, 0.136, WNW
<a href="#">M191</a>	CON EDISON SERVICE B	110 LUDLOW ST	NJ MANIFEST	Higher	721, 0.137, NNW
<a href="#">M192</a>	CON EDISON SERVICE B	110 LUDLOW ST	RCRA NonGen / NLR, NY MANIFEST	Higher	721, 0.137, NNW
<a href="#">O193</a>	CON EDISON SERVICE B	325 GRAND ST	RCRA NonGen / NLR, NY MANIFEST	Higher	722, 0.137, West
<a href="#">L194</a>	114 SUFFOLK STREET	114 SUFFOLK STREET	NY AST, NY HIST AST	Lower	722, 0.137, NNE
<a href="#">O195</a>	CON EDISON	324 GRAND ST & ORCHA	NY MANIFEST	Higher	726, 0.138, West

MAPPED SITES SUMMARY

Target Property Address:  
60 NORFOLK STREET  
NEW YORK, NY 10002

Click on Map ID to see full detail.

MAP ID	SITE NAME	ADDRESS	DATABASE ACRONYMS	RELATIVE ELEVATION	DIST (ft. & mi.) DIRECTION
N196	CON EDISON	60 ORCHARD ST	RCRA NonGen / NLR, ECHO	Higher	743, 0.141, West
R197	SAINT MARY'S CHURCH	28 ATTORNEY STREET	NY LTANKS	Lower	744, 0.141, ENE
R198	SAINT MARY'S CHURCH	28 ATTORNEY STREET	NY UST, NY HIST UST	Lower	744, 0.141, ENE
O199	CON EDISON - MH 4025	ORCHARD ST. AND GRAN	RCRA NonGen / NLR, NY MANIFEST	Higher	745, 0.141, West
O200	CON EDISON	GRAND ST & ORCHARD S	RCRA NonGen / NLR, ECHO	Higher	745, 0.141, West
O201	CON EDISON SERVICE B	GRAND ST & ORCHARD S	RCRA NonGen / NLR, NY MANIFEST	Higher	745, 0.141, West
O202	CON EDISON	GRAND ST & ORCHARD S	RCRA NonGen / NLR	Higher	745, 0.141, West
O203	CON EDISON	GRAND ST & ORCHARD S	NY MANIFEST	Higher	745, 0.141, West
O204	CON EDISON OTHER - S	GRAND & ORCHARD ST N	RCRA NonGen / NLR, NY MANIFEST	Higher	753, 0.143, West
N205	CON EDISON	58 ORCHARD ST	RCRA NonGen / NLR, ECHO	Higher	755, 0.143, West
N206	CON EDISON	58 ORCHARD ST	NY MANIFEST	Higher	755, 0.143, West
S207	CON EDISON	RIDGE & BROOME ST	NY MANIFEST	Lower	765, 0.145, ESE
L208	CON EDISON MANHOLE:	84 CLINTON ST	RCRA NonGen / NLR, NY MANIFEST, NJ MANIFEST	Lower	768, 0.145, NE
L209	CON EDISON SERVICE B	87 CLINTON ST	RCRA NonGen / NLR, NY MANIFEST	Lower	768, 0.145, NE
L210	CON EDISON	87 CLINTON ST	NY MANIFEST	Lower	768, 0.145, NE
N211	CON EDISON	54 ORCHARD ST	RCRA NonGen / NLR, NY MANIFEST	Higher	775, 0.147, West
P212	CON EDISON	23 ESSEX ST	RCRA NonGen / NLR, ECHO	Higher	775, 0.147, SW
P213	CON EDISON	23 ESSEX ST	NY MANIFEST	Higher	775, 0.147, SW
T214	CON EDISON	60 ORCHARD ST & GRAN	RCRA NonGen / NLR, NY MANIFEST, NJ MANIFEST	Higher	777, 0.147, West
L215	WISHART RESDENCE	89 CLINTON ST	NY LTANKS	Lower	778, 0.147, NE
O216	318 GRAND CONCOURSE/	318 GRAND CONCOURSE	NY LTANKS	Higher	780, 0.148, West
O217	CON EDISON SERVICE B	73 ORCHARD ST	RCRA NonGen / NLR, NY MANIFEST	Higher	790, 0.150, WNW
N218	CON EDISON SERVICE B	52 ORCHARD ST	RCRA NonGen / NLR, NY MANIFEST	Higher	791, 0.150, West
U219	115 ESSEX STREET	115 ESSEX STREET	NY AST	Higher	802, 0.152, North
V220	CON EDISON	95 ORCHARD ST	NY MANIFEST	Higher	806, 0.153, NW
O221	CON EDISON MANHOLE 2	263 BROOME ST	NJ MANIFEST	Higher	808, 0.153, WNW
O222	CON EDISON MANHOLE 2	263 BROOME ST	RCRA NonGen / NLR, NY MANIFEST	Higher	808, 0.153, WNW
S223	NYNEX	DELANCEY ST/RIDGE ST	NY MANIFEST	Lower	810, 0.153, East
S224	CON EDISON	40 RIDGE ST IN FRONT	NY MANIFEST	Lower	813, 0.154, East
N225	CON EDISON SERVICE B	48-52 ORCHARD ST & H	RCRA NonGen / NLR, NY MANIFEST	Higher	814, 0.154, WSW
V226	CON EDISON SERVICE B	103 ORCHARD ST	RCRA NonGen / NLR, NY MANIFEST	Higher	815, 0.154, NW
V227	GOLSAM APPAREL CORP.	264 BROOME STREET	NY AST	Higher	815, 0.154, WNW
Q228	137 RIVINGTON STREET	137 RIVINGTON STREET	NY UST	Lower	816, 0.155, NNE
Q229	APARTMENT COMPLEX	137 RIVINGTON STREET	NY LTANKS	Lower	816, 0.155, NNE
Q230	CON EDISON	OPP 137 RIVINGTON ST	NY MANIFEST	Lower	816, 0.155, NNE
Q231	APT. BUILDING	137 RIVINGTON ST	NY LTANKS	Lower	816, 0.155, NNE
T232	CON EDISON	319 GRAND ST	RCRA NonGen / NLR, ECHO	Higher	817, 0.155, West
T233	CON EDISON SERVICE B	319 GRAND ST	RCRA NonGen / NLR, NY MANIFEST	Higher	817, 0.155, West
W234	CON EDISON	129 RIVINGTON ST	RCRA NonGen / NLR	Lower	818, 0.155, North



MAPPED SITES SUMMARY

Target Property Address:  
60 NORFOLK STREET  
NEW YORK, NY 10002

Click on Map ID to see full detail.

MAP ID	SITE NAME	ADDRESS	DATABASE ACRONYMS	RELATIVE ELEVATION	DIST (ft. & mi.) DIRECTION
W235	CON EDISON	129 RIVINGTON ST	NY MANIFEST	Lower	818, 0.155, North
V236	81 DELANCEY STREET	81 DELANCEY STREET	NY UST	Higher	823, 0.156, NW
V237	ERA REALTY	81 DELANCEY STREET	NY HIST AST, NY MANIFEST	Higher	823, 0.156, NW
M238	CON EDISON	111 LUDLOW ST & DELA	RCRA NonGen / NLR, NY MANIFEST	Higher	823, 0.156, NNW
X239	NEW YORK PUBLIC LIBR	192 E BROADWAY	RCRA NonGen / NLR, FINDS, NY MANIFEST, ECHO	Lower	825, 0.156, SSW
Y240	CON EDISON MANHOLE M	E BROADWAY & CLINTON	RCRA NonGen / NLR, NY MANIFEST	Lower	836, 0.158, South
Y241	CON EDISON MANHOLE:	E BROADWAY & CLINTON	RCRA NonGen / NLR, FINDS	Lower	836, 0.158, South
Y242	CON EDISON	E BROADWAY & CLINTON	NY MANIFEST	Lower	836, 0.158, South
Y243	NYNEX	E BROADWAY AND CLINT	NY MANIFEST	Lower	836, 0.158, South
Y244	CON EDISION - MH3030	E.BROADWAY AND CLINT	RCRA NonGen / NLR, NY MANIFEST	Lower	840, 0.159, South
Z245	CON EDISON SERVICE B	78 CLINTON ST	RCRA NonGen / NLR, NY MANIFEST, NJ MANIFEST	Lower	841, 0.159, NE
P246	34 LUDLOW STREET	34 LUDLOW STREET	NY AST	Higher	842, 0.159, WSW
T247	CON EDISON	59 ORCHARD ST	RCRA NonGen / NLR, NY MANIFEST, ECHO	Higher	859, 0.163, West
T248	59 ORCHARD ST	59 ORCHARD ST	NY AST, NY HIST AST	Higher	859, 0.163, West
T249	CON EDISON	59 ORCHARD ST	NY MANIFEST	Higher	859, 0.163, West
T250	CON EDISON	59 ORCHARD ST	NY MANIFEST	Higher	859, 0.163, West
T251	CON EDISON	315 GRAND ST	NY MANIFEST	Higher	860, 0.163, West
T252	CON EDISON	315 GRAND ST	RCRA NonGen / NLR, ECHO	Higher	860, 0.163, West
Z253	CON EDISON	76 CLINTON ST	RCRA NonGen / NLR	Lower	863, 0.163, NE
T254	CON EDISON SERVICE B	50 ORCHARD ST & GRAN	RCRA NonGen / NLR, NY MANIFEST, NJ MANIFEST	Higher	865, 0.164, West
U255	115 LUDLOW REALTY CO	115 LUDLOW STREET	NY AST	Higher	865, 0.164, NNW
V256	CON EDISON GAS MAIN	BROOME ST & ALLEN ST	RCRA NonGen / NLR, NY MANIFEST	Higher	871, 0.165, WNW
P257	ESSEX, LLC	13-15 ESSEX STREET	NY AST	Higher	872, 0.165, SW
AA258	122 ORCHARD STREET	122-124 ORCHARD ST	NY AST	Higher	876, 0.166, NNW
Z259	CON EDISON SERVICE B	167 RIVINGTON ST	RCRA NonGen / NLR, NY MANIFEST, NJ MANIFEST	Lower	879, 0.166, NE
U260	CON EDISON SERVICE B	113 RIVINGTON ST	RCRA NonGen / NLR, NY MANIFEST	Higher	883, 0.167, North
AA261	CON EDISON SERVICE B	82 DELANCEY ST	RCRA NonGen / NLR, NY MANIFEST	Higher	884, 0.167, NW
U262	CON EDISON	123 ESSEX ST OPP	NY MANIFEST	Higher	888, 0.168, North
Z263	CON EDISON SERVICE B	169 RIVINGTON ST	RCRA NonGen / NLR, NY MANIFEST, NJ MANIFEST	Lower	892, 0.169, NE
Q264	122 NORFOLK ST	122 NORFOLK STREET	NY AST	Lower	895, 0.170, NNE
X265	CON EDISON SERVICE B	191 E BROADWAY	RCRA NonGen / NLR, NY MANIFEST, NJ MANIFEST	Lower	896, 0.170, South
U266	126 LUDLOW ST	126 LUDLOW ST	NY AST, NY HIST AST	Higher	900, 0.170, NNW
T267	55 ORCHARD ST	55 ORCHARD ST	NY LTANKS	Higher	901, 0.171, West
Q268	CON EDISON	136 RIVINGTON ST	NY MANIFEST	Lower	902, 0.171, NNE
Z269	CON EDISON	161 ALLEN ST & RIVIN	RCRA NonGen / NLR, NY MANIFEST, NJ MANIFEST	Lower	902, 0.171, NE
Y270	CON EDISON SERVICE B	213 E BROADWAY	RCRA NonGen / NLR, NY MANIFEST	Lower	907, 0.172, South
U271	CON EDISON SERVICE B	107 RIVINGTON ST FRO	RCRA NonGen / NLR, NY MANIFEST	Higher	909, 0.172, North
T272	GRAND ASSOCIATES LLC	66 ALLEN STREET	NY AST	Higher	910, 0.172, West
Y273	CON EDISON SERVICE B	211 E BROADWAY	RCRA NonGen / NLR, NY MANIFEST, NJ MANIFEST	Lower	910, 0.172, South



MAPPED SITES SUMMARY

Target Property Address:  
60 NORFOLK STREET  
NEW YORK, NY 10002

Click on Map ID to see full detail.

MAP ID	SITE NAME	ADDRESS	DATABASE ACRONYMS	RELATIVE ELEVATION	DIST (ft. & mi.) DIRECTION
<a href="#">V274</a>	CONSOLIDATED EDISON	BROOME ST & ALLEN ST	NY MANIFEST	Higher	910, 0.172, WNW
<a href="#">X275</a>	CON EDISON SERVICE B	209 E BROADWAY	RCRA NonGen / NLR, NY MANIFEST	Lower	916, 0.173, South
<a href="#">Y276</a>	221-223 EAST BROADWA	221 EAST BROADWAY	NY AST	Lower	918, 0.174, South
<a href="#">Y277</a>	MTA NYCT - 225TH ST	221ST ST & BROADWAY	RCRA NonGen / NLR, NY MANIFEST	Lower	918, 0.174, South
<a href="#">R278</a>	CON EDISON	83 RIDGE ST	NY MANIFEST	Lower	918, 0.174, ENE
<a href="#">Z279</a>	79 CLINTON STREET RE	79 CLINTON STREET	NY AST	Lower	919, 0.174, NE
<a href="#">Y280</a>	CON EDISON SERVICE B	202 CLINTON ST FRONT	RCRA NonGen / NLR, NY MANIFEST	Lower	920, 0.174, South
<a href="#">U281</a>	CON EDISON - TR0191	ESSEX AND RIVINGTON	RCRA NonGen / NLR, NY MANIFEST	Lower	920, 0.174, North
<a href="#">Y282</a>	CHO'S/NU-BRITE CLEAN	219 E. BROADWAY	NY DRYCLEANERS	Lower	921, 0.174, South
<a href="#">Y283</a>	CHO'S BRITE CLEANER	219 EAST BROADWAY	RCRA-CESQG, ICIS, FINDS, NY MANIFEST, ECHO	Lower	921, 0.174, South
<a href="#">AB284</a>	CON EDISON SERVICE B	256 E BROADWAY	RCRA NonGen / NLR, NY MANIFEST	Lower	923, 0.175, SSE
<a href="#">Z285</a>	CON EDISON	CLINTON & RIVINGTON	NY MANIFEST	Lower	924, 0.175, NE
<a href="#">Z286</a>	CON EDISON	CLINTON & RIVINGTON	RCRA NonGen / NLR, NY MANIFEST	Lower	924, 0.175, NE
<a href="#">Z287</a>	CON EDISON MANHOLE 3	SE COR RIVINGTON ST	RCRA NonGen / NLR, NY MANIFEST, NJ MANIFEST	Lower	924, 0.175, NE
<a href="#">Z288</a>	CON EDISON	CLINTON ST & RIVINGT	NY MANIFEST	Lower	924, 0.175, NE
<a href="#">Z289</a>	CON EDISON	RIVINGTON ST & CLINT	RCRA NonGen / NLR	Lower	924, 0.175, NE
<a href="#">Z290</a>	CON EDISON	CLINTON & RIVINGTON	RCRA NonGen / NLR	Lower	924, 0.175, NE
<a href="#">Z291</a>	CON EDISON SERVICE B	RIVINGTON ST & CLINT	RCRA NonGen / NLR, NY MANIFEST, NJ MANIFEST	Lower	924, 0.175, NE
<a href="#">Z292</a>	CON EDISON	RIVINGTON ST & CLINT	NY MANIFEST	Lower	924, 0.175, NE
<a href="#">T293</a>	CON EDISON	ALLEN ST & GRAND ST	RCRA NonGen / NLR, NY MANIFEST	Higher	929, 0.176, West
<a href="#">AA294</a>	80 DELANCY LLC	80 DELANCEY ST	NY LTANKS	Higher	932, 0.177, NW
<a href="#">AA295</a>	80 DELANCEY STREET	80 DELANCEY STREET	NY AST	Higher	932, 0.177, NW
<a href="#">Z296</a>	175 RIVINGTON STREET	175 RIVINGTON STREET	NY AST, NY HIST AST	Lower	933, 0.177, NE
<a href="#">U297</a>	BETTY KING CORPORATI	123 LUDLOW ST	NY AST, NY HIST AST	Higher	935, 0.177, NNW
<a href="#">Y298</a>	CON EDISON SERVICE B	237 E BROADWAY SB316	RCRA NonGen / NLR, NY MANIFEST	Lower	940, 0.178, SSE
<a href="#">AA299</a>	CON EDISON SERVICE B	132 ORCHARD ST	RCRA NonGen / NLR, NY MANIFEST, NJ MANIFEST	Higher	942, 0.178, NNW
<a href="#">AA300</a>	132 ORCHARD ST	132 ORCHARD ST	NY AST	Higher	942, 0.178, NNW
<a href="#">Z301</a>	71 CLINTON, INC.	71 CLINTON STREET	NY AST	Lower	948, 0.180, NE
<a href="#">W302</a>	128 RIVINGTON ST/131	128 RIVINGTON STREET	NY AST	Lower	950, 0.180, North
<a href="#">W303</a>	CON EDISON	126 RIVINGTON ST	NY MANIFEST	Lower	951, 0.180, North
<a href="#">W304</a>	CON EDISON SERVICE B	126 RIVINGTON ST & E	RCRA NonGen / NLR, NY MANIFEST	Lower	951, 0.180, North
<a href="#">W305</a>	CON EDISON	126 RIVINGTON ST	RCRA NonGen / NLR, ECHO	Lower	954, 0.181, North
<a href="#">X306</a>	UNITED HEBREW COMMUN	201 EAST BROADWAY	NY AST	Lower	958, 0.181, South
<a href="#">AA307</a>	CON EDISON	134 ORCHARD ST	RCRA NonGen / NLR, NY MANIFEST, NJ MANIFEST	Higher	961, 0.182, NNW
<a href="#">U308</a>	CONED	120 RIVINGTON ST	NY MANIFEST	Lower	964, 0.183, North
<a href="#">X309</a>	THE EDUCATIONAL ALLI	197 EAST BROADWAY	NY AST	Lower	973, 0.184, SSW
<a href="#">X310</a>	CON EDISON	184 E BROADWAY	RCRA NonGen / NLR, NY MANIFEST, NJ MANIFEST	Lower	976, 0.185, SSW
<a href="#">AC311</a>	7 PRECINCT NYPD -DDC	19 1/2 PITT STREET	NY LTANKS	Lower	989, 0.187, ESE
<a href="#">AC312</a>	7TH PCT	19 1/2 PITT STREET	NY UST	Lower	989, 0.187, ESE

MAPPED SITES SUMMARY

Target Property Address:  
60 NORFOLK STREET  
NEW YORK, NY 10002

Click on Map ID to see full detail.

MAP ID	SITE NAME	ADDRESS	DATABASE ACRONYMS	RELATIVE ELEVATION	DIST (ft. & mi.) DIRECTION
<a href="#">AC313</a>	7TH PCT	19 1/2 PITT STREET	NY AST	Lower	989, 0.187, ESE
<a href="#">Z314</a>	CON EDISON SERVICE B	166 RIVINGTON ST	RCRA NonGen / NLR, NY MANIFEST, NJ MANIFEST	Lower	989, 0.187, NE
<a href="#">Z315</a>	CON EDISON SERVICE B	69 CLINTON ST	RCRA NonGen / NLR, NY MANIFEST, NJ MANIFEST	Lower	990, 0.188, NE
<a href="#">Z316</a>	CON EDISON SERVICE B	69 CLINTON ST	RCRA NonGen / NLR, NY MANIFEST, NJ MANIFEST	Lower	990, 0.188, NE
<a href="#">AD317</a>	PUBLIC SCHOOL 42	71 HESTER ST	NY AST, NY Spills	Higher	993, 0.188, WSW
<a href="#">AD318</a>	PS 42M SCHOOL	71 HESTER ST	RCRA-LQG, NY MANIFEST	Higher	993, 0.188, WSW
<a href="#">S319</a>	LADDER COMPANY 18	25 PITT STREET	NY UST	Lower	994, 0.188, ESE
<a href="#">AC320</a>	CON EDISON VAULT: 89	460 GRAND ST	RCRA NonGen / NLR, NY MANIFEST	Lower	997, 0.189, SE
<a href="#">AA321</a>	131 ORCHARD SM, LLC	130 ALLEN STREET	NY AST	Higher	998, 0.189, NNW
<a href="#">V322</a>	275 BROOME STREET	275 BROOME STREET	NY AST, NY HIST AST	Higher	999, 0.189, WNW
<a href="#">AE323</a>	CON EDISON	73 ALLEN ST	RCRA NonGen / NLR, ECHO	Higher	1000, 0.189, WNW
<a href="#">Z324</a>	174 RIVINGTON STREET	174 RIVINGTON STREET	NY AST	Lower	1001, 0.190, NE
<a href="#">AE325</a>	CON EDISON SERVICE B	302 GRAND ST	RCRA NonGen / NLR, NY MANIFEST	Higher	1010, 0.191, WNW
<a href="#">U326</a>	CON EDISON SERVICE B	110 RIVINGTON ST	RCRA NonGen / NLR, NY MANIFEST	Higher	1013, 0.192, North
<a href="#">AE327</a>	CON EDISON	83 ALLEN ST	NY MANIFEST	Higher	1014, 0.192, WNW
<a href="#">Y328</a>	CON EDISON SERVICE B	211 HENRY ST	RCRA NonGen / NLR, NY MANIFEST, NJ MANIFEST	Lower	1015, 0.192, South
<a href="#">Y329</a>	ING YUEN	213 HENRY ST	NY AST	Lower	1016, 0.192, South
<a href="#">Y330</a>	CON EDISON SERVICE B	213 HENRY ST OPPOSIT	RCRA-CESQG, FINDS, NY MANIFEST, ECHO	Lower	1016, 0.192, South
<a href="#">X331</a>	CON EDISON SERVICE B	187 E BROADWAY SB569	RCRA NonGen / NLR, NY MANIFEST	Lower	1018, 0.193, SSW
<a href="#">U332</a>	CON EDISON	RIVINGTON ST & LUDLO	RCRA NonGen / NLR, ECHO	Higher	1019, 0.193, NNW
<a href="#">U333</a>	CON EDISON	RIVINGTON ST & LUDLO	NY MANIFEST	Higher	1019, 0.193, NNW
<a href="#">Z334</a>	CON EDISON SERVICE B	RIVINGTON ST & ATTOR	RCRA NonGen / NLR, NY MANIFEST	Lower	1021, 0.193, NE
<a href="#">U335</a>	132 LUDLOW STREET CO	132 LUDLOW STREET	NY UST, NY HIST UST	Higher	1023, 0.194, North
<a href="#">AE336</a>	YAT SUET LAU	279 BROOME ST	NY AST	Higher	1023, 0.194, WNW
<a href="#">AE337</a>	CON EDISON SERVICE B	279 BROOME ST	RCRA NonGen / NLR, NY MANIFEST	Higher	1023, 0.194, WNW
<a href="#">Z338</a>	NYC DEPT OF EDUCATIO	100 ATTORNEY ST	RCRA-SQG	Lower	1026, 0.194, NE
<a href="#">Z339</a>	PS 142	100 ATTORNEY STREET	NY AST, NY HIST AST	Lower	1026, 0.194, NE
<a href="#">Z340</a>	CON EDISON MANHOLE 3	68 CLINTON ST	RCRA NonGen / NLR, NY MANIFEST, NJ MANIFEST	Lower	1027, 0.195, NE
<a href="#">Z341</a>	CON EDISON SERVICE B	68 CLINTON ST	RCRA NonGen / NLR, NY MANIFEST, NJ MANIFEST	Lower	1027, 0.195, NE
<a href="#">Z342</a>	CON EDISON SPLICE BO	68 CLINTON ST	RCRA-LQG, FINDS, NY MANIFEST, ECHO	Lower	1027, 0.195, NE
<a href="#">V343</a>	CON EDISON SERVICE B	280 BROOME ST	RCRA NonGen / NLR, NY MANIFEST	Higher	1037, 0.196, WNW
<a href="#">V344</a>	CON EDISON	280 BROOME ST	RCRA NonGen / NLR	Higher	1037, 0.196, WNW
<a href="#">AF345</a>	CON EDISON	191 HENRY ST	NY MANIFEST	Lower	1039, 0.197, South
<a href="#">X346</a>	CON EDISON SERVICE B	10 JEFFERSON ST	RCRA NonGen / NLR, NY MANIFEST, NJ MANIFEST	Lower	1041, 0.197, SSW
<a href="#">AG347</a>	CON EDISON	115 ALLEN ST & DELAN	RCRA NonGen / NLR, NY MANIFEST, NJ MANIFEST	Higher	1042, 0.197, NW
<a href="#">AG348</a>	SPILL NUMBER 9913178	115 ALLEN ST	NY LTANKS, NY Spills	Higher	1042, 0.197, NW
<a href="#">AG349</a>	CON EDISON SERVICE B	115 ALLEN ST	RCRA NonGen / NLR, NY MANIFEST, NJ MANIFEST	Higher	1042, 0.197, NW
<a href="#">AE350</a>	CON ED	281 BROOME ST FO	NY MANIFEST	Higher	1045, 0.198, WNW
<a href="#">V351</a>	CON EDISON	103 ALLEN ST	NY MANIFEST	Higher	1051, 0.199, NW

MAPPED SITES SUMMARY

Target Property Address:  
60 NORFOLK STREET  
NEW YORK, NY 10002

Click on Map ID to see full detail.

MAP ID	SITE NAME	ADDRESS	DATABASE ACRONYMS	RELATIVE ELEVATION	DIST (ft. & mi.) DIRECTION
V352	CON EDISON	103 ALLEN ST	RCRA NonGen / NLR	Higher	1051, 0.199, NW
Y353	YMM REALTY INC	207 CLINTON STREET	NY AST	Lower	1054, 0.200, South
X354	CON EDISON	185 E BROADWAY	RCRA NonGen / NLR, NY MANIFEST	Lower	1054, 0.200, SSW
AH355	ESSEX FUNDING LLC	139 ESSEX STREET	NY AST	Lower	1058, 0.200, North
AB356	237 HENRY STREET	237 HENRY STREET	NY AST	Lower	1060, 0.201, SSE
AB357	CON EDISON SERVICE B	237 HENRY ST	RCRA NonGen / NLR, FINDS	Lower	1060, 0.201, SSE
AB358	CON EDISON	237 HENRY ST	NY MANIFEST	Lower	1060, 0.201, SSE
AB359	237 HENRY PROPERTY	237 HENRY STREET	NY LTANKS	Lower	1060, 0.201, SSE
AF360	179 HENRY STREET	179 HENRY STREET	NY LTANKS	Lower	1061, 0.201, South
AI361	61 CLINTON STREET	61 CLINTON STREET	NY AST	Lower	1061, 0.201, NE
AA362	CON EDISON SERVICE B	138 ALLEN ST	RCRA NonGen / NLR, NY MANIFEST	Higher	1063, 0.201, NNW
AA363	PAUL GURMAN	141 ORCHARD ST	NY AST, NY HIST AST	Higher	1063, 0.201, NNW
AJ364	CON EDISON - GD .	PITT ST & DELANCEY S	RCRA NonGen / NLR, NY MANIFEST	Lower	1063, 0.201, East
AE365	CON EDISON SERVICE B	303 GRAND ST	RCRA NonGen / NLR, NY MANIFEST	Higher	1068, 0.202, West
AK366	CON EDISON SERVICE B	82 RIDGE ST FRONT OF	RCRA NonGen / NLR, NY MANIFEST	Lower	1068, 0.202, ENE
AL367	CONSOLIDATED EDISON	CANAL ST-BTWN ORCHAR	NY MANIFEST	Higher	1068, 0.202, SW
AL368	CONSOLIDATED EDISON	CANAL & ESSEX ST	NY MANIFEST	Higher	1069, 0.202, SW
AA369	SHEARL REALTY	137 ORCHARD STREET	NY TANKS	Higher	1071, 0.203, NNW
Z370	CON EDISON MANHOLE 3	62 CLINTON ST FRONT	RCRA NonGen / NLR, NY MANIFEST, NJ MANIFEST	Lower	1072, 0.203, NE
X371	CON EDISON SERVICE B	14 JEFFERSON ST FRON	NJ MANIFEST	Lower	1073, 0.203, SSW
X372	CON EDISON SERVICE B	14 JEFFERSON ST	RCRA NonGen / NLR, NY MANIFEST	Lower	1073, 0.203, SSW
X373	CON EDISON SERVICE B	14 JEFFERSON ST FRON	RCRA-CESQG, FINDS, NY MANIFEST, ECHO	Lower	1073, 0.203, SSW
Y374	CON EDISON	HENRY ST & CLINTON S	NY MANIFEST	Lower	1077, 0.204, South
Y375	CON EDISON SERVICE B	HENRY ST & CLINTON S	RCRA NonGen / NLR, FINDS	Lower	1077, 0.204, South
AD376	CONSOLIDATED EDISON	F/O 30 ORCHARD ST	NY MANIFEST	Higher	1079, 0.204, WSW
AM377	MDI REALTY INC	181 E. BROADWAY	NY AST	Lower	1079, 0.204, SSW
AE378	CON EDISON	300 GRAND ST	RCRA NonGen / NLR	Higher	1081, 0.205, West
AE379	CON EDISON	300 GRAND ST	NY MANIFEST	Higher	1081, 0.205, West
AB380	CON EDISON	9 MONTGOMERY ST	NY MANIFEST	Lower	1086, 0.206, SSE
AL381	CON EDISON	24 CANAL ST	NY MANIFEST	Higher	1088, 0.206, SW
AF382	CON EDISON MANHOLE:	17 JEFFERSON ST	RCRA NonGen / NLR, NY MANIFEST	Lower	1095, 0.207, SSW
Y383	CON EDISON GAS DRIP:	204 HENRY ST	RCRA NonGen / NLR, NY MANIFEST	Lower	1098, 0.208, South
AF384	CON EDISON	202 HENRY ST	NY MANIFEST	Lower	1099, 0.208, South
AF385	CON EDISON SERVICE B	202 HENRY ST	RCRA NonGen / NLR, FINDS	Lower	1099, 0.208, South
AL386	CON EDISON	29 CANAL ST	NY MANIFEST	Higher	1100, 0.208, SW
AI387	172 RIVINGTON HOLDIN	172 RIVINGTON STREET	NY AST	Lower	1102, 0.209, NE
AN388	140-142 ORCHARD STRE	140-142 ORCHARD ST	NY AST, NY HIST AST	Higher	1103, 0.209, NNW
AO389	CON EDISON SERVICE B	286 BROOME ST	RCRA NonGen / NLR, NY MANIFEST	Higher	1104, 0.209, WNW
AM390	177 E. BROADWAY	177 E BROADWAY	RCRA NonGen / NLR, NY MANIFEST	Lower	1105, 0.209, SSW

MAPPED SITES SUMMARY

Target Property Address:  
60 NORFOLK STREET  
NEW YORK, NY 10002

Click on Map ID to see full detail.

MAP ID	SITE NAME	ADDRESS	DATABASE ACRONYMS	RELATIVE ELEVATION	DIST (ft. & mi.) DIRECTION
391	JHS 56M SCHOOL	220 HENRY STREET	RCRA-LQG, NY Spills, FINDS, NY MANIFEST, ECHO	Lower	1107, 0.210, SSE
AD392	CON EDISON OTHER - S	35 ORCHARD ST	RCRA NonGen / NLR, NY MANIFEST	Higher	1108, 0.210, WSW
AI393	55 57 CLINTON ST	55 CLINTON ST	NY AST, NY HIST AST	Lower	1110, 0.210, NE
AM394	WAI SUN REALTY LLC	183 E BROADWAY	NY UST, NY HIST UST	Lower	1111, 0.210, SSW
AN395	DAE SUNG REALTY CORP	94 RIVINGTON STREET	NY AST	Higher	1112, 0.211, NNW
AE396	CON EDISON	112 ELDRIDGE ST	NY MANIFEST	Higher	1113, 0.211, WNW
AE397	CON EDISON	112 ELDRIDGE ST	RCRA NonGen / NLR	Higher	1113, 0.211, WNW
AF398	DAVID L. PODELL HOUS	179 HENRY STREET	NY AST, NY HIST AST	Lower	1115, 0.211, SSW
AG399	55 DELANCEY REALTY L	55-61 DELANCEY ST.	NY AST	Higher	1116, 0.211, NW
AP400	CON EDISON	22 ORCHARD ST	RCRA NonGen / NLR, ECHO	Higher	1117, 0.212, WSW
AP401	CON EDISON	22 ORCHARD ST	NY MANIFEST	Higher	1117, 0.212, WSW
AI402	CONSOLIDATED EDISON	52 CLINTON STREET	NY MANIFEST	Lower	1117, 0.212, NE
AI403	CON EDISON MANHOLE 3	52 CLINTON ST	RCRA NonGen / NLR, NY MANIFEST, NJ MANIFEST	Lower	1117, 0.212, NE
AF404	173 HENRY ST	173 HENRY STREET	NY AST	Lower	1118, 0.212, SSW
AF405	CON EDISON SERVICE B	173 HENRY ST FRONT O	NJ MANIFEST	Lower	1118, 0.212, SSW
AF406	CON EDISON SERVICE B	173 HENRY ST FRONT O	RCRA-CESQG, FINDS, NY MANIFEST, ECHO	Lower	1118, 0.212, SSW
AL407	CON EDISON SERVICE B	CANAL ST & DIVISION	RCRA NonGen / NLR, NY MANIFEST	Higher	1120, 0.212, SW
AH408	CON EDISON SERVICE B	139 ESSEX ST FRONT O	RCRA NonGen / NLR, NY MANIFEST	Lower	1120, 0.212, North
AH409	138 INCOME REALTY CO	138 LUDLOW STREET	NY AST, NY HIST AST	Higher	1123, 0.213, North
AD410	CON EDISON SERVICE B	ALLEN ST & HESTER ST	RCRA NonGen / NLR, NY MANIFEST, NJ MANIFEST	Higher	1123, 0.213, WSW
AA411	CON EDISON SERVICE B	143 ORCHARD ST	RCRA NonGen / NLR, NY MANIFEST	Higher	1124, 0.213, NNW
AA412	CON EDISON	143 ORCHARD ST	NY MANIFEST	Higher	1124, 0.213, NNW
AO413	WING CHAN YEUNG	288 BROOME STREET	NY AST, NY HIST AST	Higher	1127, 0.213, WNW
AH414	CON EDISON	137 LUDLOW ST	RCRA NonGen / NLR, NY MANIFEST	Higher	1131, 0.214, North
AH415	SELINA SHIH	143- ESSEX STREET	NY AST	Lower	1133, 0.215, North
AD416	CON EDISON SERVICE B	28 ORCHARD ST	RCRA NonGen / NLR, NY MANIFEST, NJ MANIFEST	Higher	1136, 0.215, WSW
AD417	HESTER - 45 ALLEN ST	45 ALLEN STREET	NY UST	Higher	1137, 0.215, West
AD418	CON EDISON VAULT 951	45 ALLEN ST	RCRA NonGen / NLR, NY MANIFEST	Higher	1137, 0.215, West
AD419	CON EDISON	43 ALLEN ST	RCRA NonGen / NLR	Higher	1137, 0.215, West
AD420	CON EDISON	43 ALLEN ST	NY MANIFEST	Higher	1137, 0.215, West
AQ421	CON EDISON SERVICE B	471 GRAND ST	RCRA NonGen / NLR, NY MANIFEST	Lower	1140, 0.216, SE
AQ422	CON EDISON SERVICE B	467 GRAND ST	RCRA NonGen / NLR, NY MANIFEST	Lower	1140, 0.216, SE
AL423	CON EDISON SERVICE B	34 CANAL ST	RCRA NonGen / NLR, NY MANIFEST	Higher	1140, 0.216, SW
AK424	CON EDISON SERVICE B	53 PITT ST	RCRA NonGen / NLR, NY MANIFEST	Lower	1143, 0.216, East
AN425	J. JEAN REALTY INC.	144 ORCHARD STREET	NY AST	Higher	1143, 0.216, NNW
AH426	141 ESSEX STREET	141 ESSEX STREET	NY AST	Lower	1144, 0.217, North
AN427	CON EDISON SERVICE B	RIVINGTON ST & ORCHA	RCRA NonGen / NLR, NY MANIFEST	Higher	1145, 0.217, NNW
AN428	CON EDISON GAS MAIN	RIVINGTON ST & ORCHA	RCRA NonGen / NLR	Higher	1145, 0.217, NNW
AJ429	CON EDISON SERVICE B	220 DELANCEY ST	RCRA NonGen / NLR, NY MANIFEST	Lower	1148, 0.217, East

MAPPED SITES SUMMARY

Target Property Address:  
60 NORFOLK STREET  
NEW YORK, NY 10002

Click on Map ID to see full detail.

MAP ID	SITE NAME	ADDRESS	DATABASE ACRONYMS	RELATIVE ELEVATION	DIST (ft. & mi.) DIRECTION
<a href="#">AN430</a>	CON EDISON	137 LUDLOW ST	NY MANIFEST	Higher	1148, 0.217, NNW
<a href="#">AN431</a>	CON EDISON	137 LUDLOW ST	NY MANIFEST	Higher	1148, 0.217, NNW
<a href="#">AP432</a>	CON EDISON SERVICE B	39 CANAL ST	RCRA NonGen / NLR, NY MANIFEST	Higher	1153, 0.218, SW
<a href="#">AI433</a>	47 CLINTON ST	47 CLINTON STREET	NY UST	Lower	1159, 0.220, NE
<a href="#">AK434</a>	CON EDISON SERVICE B	RIVINGTON ST & RIDGE	RCRA NonGen / NLR, NY MANIFEST, NJ MANIFEST	Lower	1166, 0.221, ENE
<a href="#">AF435</a>	CON EDISON SERVICE B	178 HENRY ST	RCRA NonGen / NLR, NY MANIFEST	Lower	1167, 0.221, SSW
<a href="#">AL436</a>	CON EDISON	E BROADWAY & RUTGERS	NY MANIFEST	Lower	1167, 0.221, SW
<a href="#">AL437</a>	MTA NYCT - EAST BROA	E BROADWAY & RUTGERS	RCRA NonGen / NLR, NY MANIFEST, NJ MANIFEST	Lower	1167, 0.221, SW
<a href="#">AL438</a>	CON EDISON MANHOLE:	E BROADWAY & RUTGERS	RCRA NonGen / NLR	Lower	1167, 0.221, SW
<a href="#">AL439</a>	CON EDISON MANHOLE 4	E BROADWAY & RUTGERS	RCRA NonGen / NLR, NY MANIFEST	Lower	1167, 0.221, SW
<a href="#">AL440</a>	CON EDISION - MH4064	RUTGERS ST AND BROAD	RCRA NonGen / NLR, NY MANIFEST	Lower	1168, 0.221, SW
<a href="#">AN441</a>	CON EDISON	F/O 146 ORCHARD ST	NY MANIFEST	Higher	1170, 0.222, NNW
<a href="#">AQ442</a>	CON EDISON SERVICE B	281 E BROADWAY	RCRA NonGen / NLR, NY MANIFEST, NJ MANIFEST	Lower	1174, 0.222, SE
<a href="#">AO443</a>	CON EDISON SERVICE B	ELDRIDGE ST & BROOME	RCRA NonGen / NLR, NY MANIFEST	Higher	1177, 0.223, WNW
<a href="#">AO444</a>	CON EDISON SERVICE B	ELDRIDGE ST & BROOME	RCRA NonGen / NLR, NY MANIFEST	Higher	1177, 0.223, WNW
<a href="#">AE445</a>	108-110 ELDRIDGE STR	108-110 ELDRIDGE STR	NY AST	Higher	1182, 0.224, WNW
<a href="#">AR446</a>	CON EDISON	88-90 ELDRIDGE ST	RCRA NonGen / NLR, ECHO	Higher	1183, 0.224, West
<a href="#">AR447</a>	CON EDISON	88-90 ELDRIDGE ST	NY MANIFEST	Higher	1183, 0.224, West
<a href="#">AR448</a>	CON EDISON SERVICE B	84 ELDRIDGE ST	RCRA NonGen / NLR, NY MANIFEST, NJ MANIFEST	Higher	1183, 0.224, West
<a href="#">AI449</a>	CON EDISON SERVICE B	45 CLINTON ST	RCRA NonGen / NLR, NY MANIFEST	Lower	1184, 0.224, NE
<a href="#">AP450</a>	CON EDISON SERVICE B	45 CANAL ST	RCRA NonGen / NLR, NY MANIFEST	Higher	1187, 0.225, SW
<a href="#">AP451</a>	CON EDISON MANHOLE:	LUDLOW ST & CANAL ST	RCRA NonGen / NLR, NY MANIFEST	Higher	1187, 0.225, SW
<a href="#">AG452</a>	125-127 ALLEN ST. AS	125-127 ALLEN ST.	NY AST	Higher	1187, 0.225, NW
<a href="#">AK453</a>	CON EDISON SERVICE B	59 PITT ST	RCRA NonGen / NLR, NY MANIFEST	Lower	1190, 0.225, ENE
<a href="#">AE454</a>	CON EDISON SERVICE B	ELDRIDGE ST & GRAND	RCRA NonGen / NLR, NY MANIFEST	Higher	1197, 0.227, West
<a href="#">AE455</a>	CON EDISON	GRAND ST & ELDRIDGE	RCRA NonGen / NLR	Higher	1197, 0.227, West
<a href="#">AE456</a>	CON EDISON	GRAND ST & ELDRIDGE	RCRA NonGen / NLR, NY MANIFEST	Higher	1197, 0.227, West
<a href="#">AE457</a>	CON EDISON	GRAND ST & ELDRIDGE	NY MANIFEST	Higher	1197, 0.227, West
<a href="#">AS458</a>	153 NORFOLK STREET	153 NORFOLK STREET	NY AST	Lower	1201, 0.227, NNE
<a href="#">AP459</a>	CON EDISON SERVICE B	12 ORCHARD ST FRONT	RCRA NonGen / NLR, NY MANIFEST	Higher	1207, 0.229, WSW
<a href="#">AI460</a>	CON EDISON	43 CLINTON ST	RCRA NonGen / NLR, ECHO	Lower	1207, 0.229, NE
<a href="#">AI461</a>	CON EDISON	43 CLINTON ST	NY MANIFEST	Lower	1207, 0.229, NE
<a href="#">AN462</a>	137 ALLAN ST ASSOCIA	137 ALLEN STREET	NY AST	Higher	1212, 0.230, NNW
<a href="#">AT463</a>	CON ED	107 RIDGE ST	NY MANIFEST	Lower	1212, 0.230, ENE
<a href="#">AF464</a>	NYCHA - LAGUARDIA	65 JEFFERSON	RCRA NonGen / NLR, FINDS, NY MANIFEST, ECHO	Lower	1214, 0.230, SSW
<a href="#">AP465</a>	CON EDISON	49 CANAL ST & ORCHAR	RCRA NonGen / NLR, NY MANIFEST, NJ MANIFEST	Higher	1215, 0.230, WSW
<a href="#">AP466</a>	CON EDISON	49 CANAL ST	RCRA NonGen / NLR, ECHO	Higher	1215, 0.230, WSW
<a href="#">AP467</a>	CON EDISON	49 CANAL ST	NY MANIFEST	Higher	1215, 0.230, WSW
<a href="#">AS468</a>	CON ED	153 NORFOLK ST OPP O	NY MANIFEST	Lower	1218, 0.231, NNE



MAPPED SITES SUMMARY

Target Property Address:  
60 NORFOLK STREET  
NEW YORK, NY 10002

Click on Map ID to see full detail.

MAP ID	SITE NAME	ADDRESS	DATABASE ACRONYMS	RELATIVE ELEVATION	DIST (ft. & mi.) DIRECTION
<a href="#">AS469</a>	CON EDISON - SERVICE	153 NORFOLK ST OPP O	RCRA-LQG	Lower	1218, 0.231, NNE
<a href="#">AI470</a>	40 CLINTON,LLC	40 CLINTON STREET	NY AST	Lower	1222, 0.231, NE
<a href="#">AC471</a>	CON EDISON	5 WILLET ST SB51528	RCRA NonGen / NLR	Lower	1224, 0.232, ESE
<a href="#">AC472</a>	CON EDISON	5 WILLET ST	NY MANIFEST	Lower	1224, 0.232, ESE
<a href="#">AC473</a>	CON EDISON	5 WILLET ST SB51527	RCRA NonGen / NLR	Lower	1224, 0.232, ESE
<a href="#">AC474</a>	CON EDISON	5 WILLET ST	RCRA NonGen / NLR, ECHO	Lower	1224, 0.232, ESE
<a href="#">AC475</a>	CON EDISON	5 WILLET ST SB51527	NY MANIFEST	Lower	1224, 0.232, ESE
<a href="#">AC476</a>	CON EDISON	5 WILLET ST SB51528	NY MANIFEST	Lower	1224, 0.232, ESE
<a href="#">477</a>	CON EDISON	138 DIVISION ST	NY MANIFEST	Higher	1224, 0.232, SW
<a href="#">AU478</a>	ALLEN STREET BATHHOU	133 ALLEN STREET	NY AST	Higher	1225, 0.232, NNW
<a href="#">AG479</a>	NYCDEP - SHAFT 20	ELDRIDGE & DELANCY S	RCRA-CESQG, NY MANIFEST	Higher	1226, 0.232, NW
<a href="#">AC480</a>	CON EDISON	15 WILLETT ST	NY MANIFEST	Lower	1227, 0.232, ESE
<a href="#">AE481</a>	CON EDISON	107 ELDRIDGE ST	RCRA NonGen / NLR, ECHO	Higher	1228, 0.233, WNW
<a href="#">AE482</a>	CON EDISON SERVICE B	107 ELDRIDGE ST	RCRA NonGen / NLR, NY MANIFEST	Higher	1228, 0.233, WNW
<a href="#">AE483</a>	CON EDISON	107 ELDRIDGE ST	NY MANIFEST	Higher	1228, 0.233, WNW
<a href="#">AE484</a>	CON EDISON SERVICE B	103 ELDRIDGE ST	RCRA NonGen / NLR, NY MANIFEST	Higher	1233, 0.234, WNW
<a href="#">AE485</a>	CON EDISON	103 ELDRIDGE ST	NY MANIFEST	Higher	1233, 0.234, WNW
<a href="#">AS486</a>	CON EDISON	155 NORFOLK ST	NY MANIFEST	Lower	1236, 0.234, NNE
<a href="#">AV487</a>	CON ED	93 HESTER ST	NY MANIFEST	Higher	1239, 0.235, West
<a href="#">AV488</a>	CON EDISON	93 HESTER ST	RCRA NonGen / NLR	Higher	1239, 0.235, West
<a href="#">AN489</a>	G & R DRY CLEANERS/A	150 ALLEN STREET	NY DRYCLEANERS	Higher	1243, 0.235, NNW
<a href="#">AN490</a>	145 ORCHARD ST	145 ORCHARD STREET	NY AST	Higher	1244, 0.236, NNW
<a href="#">AO491</a>	CON EDISON	111 ELDRIDGE ST	RCRA NonGen / NLR	Higher	1244, 0.236, WNW
<a href="#">AE492</a>	CON EDISON SERVICE B	286 GRAND ST E OF FO	RCRA NonGen / NLR, NY MANIFEST	Higher	1245, 0.236, WNW
<a href="#">AU493</a>	CON EDISON	137 ALLEN ST	NY MANIFEST	Higher	1250, 0.237, NNW
<a href="#">AK494</a>	NYCHA GOMPERS HOUSES	50 PITT ST	RCRA NonGen / NLR, FINDS, NY MANIFEST, ECHO	Lower	1251, 0.237, East
<a href="#">AK495</a>	NYCHA GOMPERS HOUSES	50 PITT ST	NJ MANIFEST	Lower	1251, 0.237, East
<a href="#">AW496</a>	CON EDISON SERVICE B	254 HENRY ST	RCRA NonGen / NLR, NY MANIFEST	Lower	1255, 0.238, SSE
<a href="#">AO497</a>	CON EDISON SERVICE B	133 ELDRIDGE ST	RCRA NonGen / NLR, NY MANIFEST	Higher	1256, 0.238, WNW
<a href="#">AW498</a>	ENGINE COMPANY 15	269 HENRY STREET	NY AST	Lower	1259, 0.238, SE
<a href="#">AL499</a>	CON EDISON	135 DIVISION ST	RCRA NonGen / NLR, ECHO	Higher	1266, 0.240, SW
<a href="#">AL500</a>	CON EDISON	135 DIVISION ST	NY MANIFEST	Higher	1266, 0.240, SW
<a href="#">AO501</a>	HING WA WONG	135 ELDRIDGE STREET	NY AST	Higher	1267, 0.240, WNW
<a href="#">AI502</a>	153 1/2 STANTON STRE	153 1/2 STANTON STRE	NY AST, NY HIST AST	Lower	1268, 0.240, NNE
<a href="#">AI503</a>	157 1/2 STANTON STRE	157 1/2 STANTON STRE	NY AST	Lower	1271, 0.241, NNE
<a href="#">AI504</a>	159 STANTON STREET	159 STANTON STREET	NY AST	Lower	1273, 0.241, NNE
<a href="#">AI505</a>	CON EDISON SERVICE B	165 STANTON ST	RCRA NonGen / NLR, NY MANIFEST	Lower	1276, 0.242, NE
<a href="#">AR506</a>	FAIR ONLY REALTY COR	283 GRAND ST	NY AST, NY HIST AST	Higher	1281, 0.243, West
<a href="#">AT507</a>	CON EDISON	115 RIDGE ST	NY MANIFEST	Lower	1281, 0.243, ENE



MAPPED SITES SUMMARY

Target Property Address:  
60 NORFOLK STREET  
NEW YORK, NY 10002

Click on Map ID to see full detail.

MAP ID	SITE NAME	ADDRESS	DATABASE ACRONYMS	RELATIVE ELEVATION	DIST (ft. & mi.) DIRECTION
<a href="#">AK508</a>	202 RIVINGTON ST/MAN	202 RIVINGTON STREET	NY LTANKS	Lower	1281, 0.243, ENE
<a href="#">AH509</a>	CON EDISON SERVICE B	125 STANTON ST	RCRA NonGen / NLR, NY MANIFEST	Lower	1281, 0.243, North
<a href="#">AO510</a>	CON EDISON SERVICE B	296 BROOME ST	RCRA NonGen / NLR, NY MANIFEST	Higher	1284, 0.243, WNW
<a href="#">AI511</a>	CON EDISON SERVICE B	42 CLINTON ST & STAN	RCRA NonGen / NLR, NY MANIFEST, NJ MANIFEST	Lower	1285, 0.243, NE
<a href="#">AO512</a>	47 DELANCEY ST	47 DELANCEY ST	NY AST	Higher	1287, 0.244, NW
<a href="#">AX513</a>	NYCDEP	110 ATTORNEY ST	RCRA NonGen / NLR, ECHO	Lower	1294, 0.245, NE
<a href="#">AX514</a>	NYCDEP	110 ATTORNEY ST	NY MANIFEST	Lower	1294, 0.245, NE
<a href="#">AM515</a>	162 HENRY ST	162 HENRY ST	NY AST	Lower	1298, 0.246, SSW
<a href="#">AR516</a>	CON ED	85 ELDRIDGE ST	NY MANIFEST	Higher	1299, 0.246, West
<a href="#">AY517</a>	GOUVERNEUR HEALTH	227 MADISON STREET	NY UST, NY AST	Lower	1308, 0.248, South
<a href="#">AY518</a>	CON ED	227 MADISON ST	NY MANIFEST	Lower	1308, 0.248, South
<a href="#">AY519</a>	GOUVERNEUR HEALTH CA	227 MADISON STREET	PA MANIFEST	Lower	1308, 0.248, South
<a href="#">AY520</a>	GOUVERNEUR HEALTH	227 MADISON STREET	RCRA-LQG, ICIS, US AIRS, NY MANIFEST	Lower	1308, 0.248, South
<a href="#">AY521</a>	GOUVERNEUR HOSPITAL	227 MADISON ST	NJ MANIFEST	Lower	1308, 0.248, South
<a href="#">AY522</a>	CON EDISON	227 MADISON ST	RCRA NonGen / NLR	Lower	1308, 0.248, South
<a href="#">AS523</a>	CON EDISON SERVICE B	149 STANTON ST	RCRA NonGen / NLR, NY MANIFEST	Lower	1310, 0.248, NNE
<a href="#">AS524</a>	CON EDISON - SERVICE	149 STANTON ST AND S	RCRA-LQG, NJ MANIFEST, NY MANIFEST	Lower	1310, 0.248, NNE
<a href="#">AS525</a>	NYC BOARD OF EDUCATI	145 STANTON ST	RCRA-LQG, NY MANIFEST	Lower	1311, 0.248, NNE
<a href="#">AS526</a>	NYC BOF/JHS 25	145 STATION ST	NY MANIFEST	Lower	1311, 0.248, NNE
<a href="#">AS527</a>	I.S. 25	145 STANTON STREET	NY AST, NY HIST AST	Lower	1311, 0.248, NNE
<a href="#">AP528</a>	CON EDISON SERVICE B	57 CANAL ST	RCRA NonGen / NLR, NY MANIFEST	Higher	1312, 0.248, WSW
<a href="#">AP529</a>	V8691	CANAL ST AND ORCHARD	RCRA NonGen / NLR, NY MANIFEST	Higher	1314, 0.249, WSW
<a href="#">AP530</a>	CON EDISON SERVICE B	ORCHARD ST & CANAL S	RCRA NonGen / NLR, NY MANIFEST	Higher	1314, 0.249, WSW
<a href="#">AR531</a>	CON EDISON	281 GRAND ST	RCRA NonGen / NLR, NY MANIFEST, NJ MANIFEST	Higher	1319, 0.250, West
<a href="#">AV532</a>	NYC HOUSING APTS	60 ELDRIDGE ST	NY LTANKS	Higher	1333, 0.252, West
<a href="#">AZ533</a>	PROSPERITY SERVICE C	104 FORSYTH ST	NY LTANKS	Higher	1350, 0.256, WNW
<a href="#">AZ534</a>	106 FORSYTH ST	106 FORSYTH ST	NY LTANKS	Higher	1371, 0.260, WNW
<a href="#">AZ535</a>	TANK TEST FAIL	100 FORSYTH ST	NY LTANKS	Higher	1372, 0.260, WNW
<a href="#">AR536</a>	APARTMENT BUILDING -	273 GRAND STREET	NY LTANKS	Higher	1390, 0.263, West
<a href="#">AR537</a>	STORE FRONT/APARTMEN	273-275 GRAND ST	NY LTANKS	Higher	1390, 0.263, West
<a href="#">538</a>	US POST OFFICE	224 CLINTON STREET	NY LTANKS	Lower	1401, 0.265, South
<a href="#">539</a>	APARTMENT BLDG	162 STANTON ST	NY LTANKS	Lower	1403, 0.266, NNE
<a href="#">540</a>	MESIOTHA PIFERETH SC	141 EAST BROADWAY	NY LTANKS	Higher	1439, 0.273, SW
<a href="#">BA541</a>	SUNLAND REALTY INC	76 CANAL STREET	NY LTANKS	Higher	1572, 0.298, WSW
<a href="#">542</a>	500 GRAND CONCOURSE	500 GRAND CONCOURSE	NY LTANKS	Lower	1603, 0.304, ESE
<a href="#">BA543</a>	3 ALLEN ST	3 ALLEN ST	NY LTANKS	Higher	1652, 0.313, WSW
<a href="#">BA544</a>	3 ALLEN STREET	3 ALLEN STREET	NY LTANKS	Higher	1652, 0.313, WSW
<a href="#">BB545</a>	EXXONMOBIL S/S	2 PIKE ST	NY LTANKS	Higher	1691, 0.320, WSW
<a href="#">BB546</a>	EXXONMOBIL	2 PIKE STREET	NY LTANKS, NY Spills	Higher	1691, 0.320, WSW

MAPPED SITES SUMMARY

Target Property Address:  
60 NORFOLK STREET  
NEW YORK, NY 10002

Click on Map ID to see full detail.

MAP ID	SITE NAME	ADDRESS	DATABASE ACRONYMS	RELATIVE ELEVATION	DIST (ft. & mi.) DIRECTION
BB547	EXXONMOBIL S/S	2 PIKE STREET	NY LTANKS	Higher	1691, 0.320, WSW
BB548	EXXONMOBIL	2 PIKE STREET	NY LTANKS	Higher	1691, 0.320, WSW
BB549	EXXONMOBIL S/S	2 PIKE STREET	NY LTANKS	Higher	1691, 0.320, WSW
550	DELANCEY ST AND	2ND AVE TRACK 3 F LI	NY LTANKS	Higher	1705, 0.323, NW
551	MANHATTAN EAST 06 DO	269 DELANCEY ST. & C	NY LTANKS	Lower	1725, 0.327, East
552	APT BUILDING TTF	155 RIDGE ST	NY LTANKS	Lower	1751, 0.332, NE
553	247 GRAND STREET	247 GRAND STREET	NY LTANKS	Higher	1786, 0.338, WNW
554	VLADECK I	60 GOUVERNEUR ST	NY LTANKS, NY Spills	Lower	1796, 0.340, SE
555	LA GUARDIA HOUSES -N	300 CHERRY ST	NY LTANKS, NY Spills	Lower	1811, 0.343, South
556	MELTZER-HERNANDEZ (G	189 ALLEN STREET (HE	NY LTANKS, NY UST	Higher	1816, 0.344, NNW
557	335 BROOME STREET	335 BROOME STREET	NY LTANKS	Higher	1839, 0.348, WNW
BC558	SOUTH MANHATTAN SHOP	30 PIKE STREET	NY LTANKS	Higher	1921, 0.364, SW
BC559	DEP NY MANHATTAN GAR	30 PIKE ST	NY LTANKS	Higher	1921, 0.364, SW
BC560	NYC DEP GARAGE	30 PIKES STREET	NY LTANKS	Higher	1969, 0.373, SW
BD561	183 CHRYSTIE STREET	183 CHRYSTIE STREET	NY LTANKS	Higher	2026, 0.384, NW
BD562	LOT 35,TAXBLOCK 426	183 CHRYSTIE STREET	NY LTANKS, NY E DESIGNATION	Higher	2026, 0.384, NW
BE563	PORT AUTHORITY	90 COLUMBIA ST	NY LTANKS	Lower	2048, 0.388, East
564	APART	275 CHERRY STREET	NY LTANKS	Lower	2067, 0.391, South
BF565	89 BOWERY ST	89 BOWERY ST	NY LTANKS	Higher	2081, 0.394, West
BE566	BARUCH -NYCHA	70-72 BARUCH DRIVE	NY LTANKS, NY Spills	Lower	2084, 0.395, East
567	MELZER-HERNANDEZ (GO	94 EAST 1ST STREET (	NY LTANKS, NY UST, NY Spills	Higher	2109, 0.399, North
568	150 CANAL STREET	150 CANAL STREET	NY LTANKS	Higher	2110, 0.400, West
569	ENGINE CO. 028/LADD.	222 EAST 2ND STREET	NY LTANKS	Lower	2145, 0.406, NE
BG570	MOBIL S/S #17-JTP	253 EAST 2ND STREET	NY LTANKS	Lower	2155, 0.408, NE
BG571	MOBIL S/S	253 EAST 2ND STREET	NY LTANKS, NY Spills	Lower	2155, 0.408, NE
BG572	MOBIL GAS #13158	253 EAST 2ND STREET	NY LTANKS	Lower	2155, 0.408, NE
BH573	APT. BUILDING	92 -96 ELIZABETH ST	NY LTANKS	Higher	2166, 0.410, WNW
BI574	TWO BRIDGES -NYCHA	286 SOUTH STREET	NY LTANKS, NY Spills	Lower	2167, 0.410, South
BI575	TWO BRIDGES HOUSES -	286 SOUTH STREET	NY LTANKS, NY Spills	Lower	2167, 0.410, South
BH576	CLOSED-LACKOF RECENT	88 ELIZABETH ST	NY LTANKS	Higher	2191, 0.415, West
BG577	APARTMENT BUILDING	248 EAST 2ND ST.	NY LTANKS	Lower	2205, 0.418, NE
BG578	ATAMANUK RESIDENCE	248 EAST SECOND STRE	NY LTANKS	Lower	2205, 0.418, NE
579	18-01 MARKET ST/QUEE	18-01 MARKET ST	NY LTANKS	Higher	2224, 0.421, SW
BI580	410 CLINTON AVE/BKLY	410 CLINTON AVENUE	NY LTANKS, NY Spills	Lower	2230, 0.422, South
BJ581	MANHATTAN EAST 03A D	293 DELANCEY STREET	NY LTANKS, NY Spills	Lower	2264, 0.429, ESE
BF582	CON EDISON - HESTER	HESTER STREET	EDR MGP	Higher	2270, 0.430, West
583	134 MADISON ST	134 MADISON ST	NY LTANKS, NY Spills	Lower	2280, 0.432, SW
584	EAST RIVER HOUSING C	26 LEWIS ST	NY LTANKS, NY CBS, NY CBS AST, NY Spills, NY AIRS	Lower	2286, 0.433, ESE
BK585	PROSPERITY SERVICE C	6264 FORSYTH ST	NY LTANKS	Higher	2290, 0.434, NNW

MAPPED SITES SUMMARY

Target Property Address:  
60 NORFOLK STREET  
NEW YORK, NY 10002

Click on Map ID to see full detail.

MAP ID	SITE NAME	ADDRESS	DATABASE ACRONYMS	RELATIVE ELEVATION	DIST (ft. & mi.) DIRECTION
586	9 GOUVERNEUR SLIP/N.	9 GOUVERNEUR SLIP	NY LTANKS	Lower	2329, 0.441, SSE
BG587	APT BUILDING - TTF	27 AVE C	NY LTANKS	Lower	2348, 0.445, NE
BG588	TTF- BUILDING	21-23 AVE C	NY LTANKS	Lower	2385, 0.452, NE
589	SADDLE TANK SPILL FR	87TH STREET AND 2ND	NY LTANKS, NY Spills	Higher	2403, 0.455, North
590	UNKNOWN RESIDENCE	173 ELIZABETH ST	NY LTANKS	Higher	2404, 0.455, NW
591	KEN CHANG REALTY	55 ELIZABETH ST	NY LTANKS	Higher	2408, 0.456, West
BJ592	MANHATTAN EAST 03 DO	303 DELANCEY STREET	NY LTANKS	Lower	2420, 0.458, ESE
593	INFRONT OF	223 EAST 3RD ST	NY LTANKS	Lower	2421, 0.459, NE
594	APARTMENT BLDG	141 EAST 3RD ST	NY LTANKS	Lower	2449, 0.464, NNE
595	359-369 BROOME ST	369 BROOME ST	NY LTANKS	Higher	2452, 0.464, WNW
BK596	ABOVE GROUND TTF	39 EAST FIRST STREET	NY LTANKS	Higher	2453, 0.465, NNW
BL597	BRACETTI HOUSES -NYC	251 EAST 3RD STREET	NY LTANKS	Lower	2460, 0.466, NE
BL598	BRACETTI PLAZA	251 EAST 3RD STREET	NY LTANKS	Lower	2460, 0.466, NE
599	273 E. 3RD STREET	273 E. 3RD STREET	NY LTANKS	Lower	2545, 0.482, NE
BM600	CLOSED-LACKOF RECENT	45 JACKSON STREET	NY LTANKS	Lower	2545, 0.482, SE
601	39-41 EAST BROADWAY/	39-41 EAST BROADWAY	NY LTANKS	Higher	2598, 0.492, WSW
602	34 EAST 1ST STREET	34 E. 1 ST BTWN 1ST	NY LTANKS	Higher	2615, 0.495, NNW
BM603	BRONX DEVELOPMENTAL	1200 WATERS PLACE	NY LTANKS	Lower	2616, 0.495, SE
BN604	SPILL NUMBER 9814096	215 E 4TH ST	NY LTANKS, NY Spills	Lower	2621, 0.496, NNE
BN605	SPILL NUMBER 9812010	215 EAST 4TH STREET	NY LTANKS	Lower	2621, 0.496, NNE
606	CON EDISON - 286 WAT	312 WATER STREET	EDR MGP	Lower	3318, 0.628, SW
607	CON EDISON - CANAL S	CANAL STREET	EDR MGP	Lower	3354, 0.635, West
608	CON EDISON - ROOSEVE	PEARL ST. BETWEEN PA	EDR MGP	Lower	3653, 0.692, WSW
609	CON EDISON - CROSS/L	60 CENTRE ST	EDR MGP	Lower	4054, 0.768, WSW
610	K - BROOKLYN GAS LIG	MARSHALL ST. & HUDSO	NY SHWS, NY BROWNFIELDS	Lower	4654, 0.881, SSE
611	CON EDISON - EAST 11	EAST 11TH - EAST 13T	EDR MGP	Lower	4850, 0.919, NE
612	BROOKLYN GAS AND LIG	MARSHALL ST., ST. JO	EDR MGP	Lower	4863, 0.921, SSE
613	PLYMOUTH STATION	PLYMOUTH, HUDSON, WA	EDR MGP	Lower	5050, 0.956, SSE

# EXECUTIVE SUMMARY

## TARGET PROPERTY SEARCH RESULTS

The target property was not listed in any of the databases searched by EDR.

## DATABASES WITH NO MAPPED SITES

No mapped sites were found in EDR's search of available ("reasonably ascertainable ") government records either on the target property or within the search radius around the target property for the following databases:

## STANDARD ENVIRONMENTAL RECORDS

### ***Federal NPL site list***

NPL..... National Priority List  
Proposed NPL..... Proposed National Priority List Sites  
NPL LIENS..... Federal Superfund Liens

### ***Federal Delisted NPL site list***

Delisted NPL..... National Priority List Deletions

### ***Federal CERCLIS list***

FEDERAL FACILITY..... Federal Facility Site Information listing  
SEMS..... Superfund Enterprise Management System

### ***Federal CERCLIS NFRAP site list***

SEMS-ARCHIVE..... Superfund Enterprise Management System Archive

### ***Federal RCRA CORRACTS facilities list***

CORRACTS..... Corrective Action Report

### ***Federal RCRA non-CORRACTS TSD facilities list***

RCRA-TSDF..... RCRA - Treatment, Storage and Disposal

### ***Federal institutional controls / engineering controls registries***

LUCIS..... Land Use Control Information System  
US ENG CONTROLS..... Engineering Controls Sites List  
US INST CONTROL..... Sites with Institutional Controls

### ***Federal ERNS list***

ERNS..... Emergency Response Notification System

### ***State- and tribal - equivalent CERCLIS***

NY VAPOR REOPENED..... Vapor Intrusion Legacy Site List

## EXECUTIVE SUMMARY

### ***State and tribal landfill and/or solid waste disposal site lists***

NY SWF/LF..... Facility Register

### ***State and tribal leaking storage tank lists***

INDIAN LUST..... Leaking Underground Storage Tanks on Indian Land  
NY HIST LTANKS..... Listing of Leaking Storage Tanks

### ***State and tribal registered storage tank lists***

FEMA UST..... Underground Storage Tank Listing  
NY CBS UST..... Chemical Bulk Storage Database  
NY MOSF UST..... Major Oil Storage Facilities Database  
NY MOSF..... Major Oil Storage Facility Site Listing  
NY MOSF AST..... Major Oil Storage Facilities Database  
INDIAN UST..... Underground Storage Tanks on Indian Land

### ***State and tribal institutional control / engineering control registries***

NY RES DECL..... Restrictive Declarations Listing  
NY ENG CONTROLS..... Registry of Engineering Controls  
NY INST CONTROL..... Registry of Institutional Controls

### ***State and tribal voluntary cleanup sites***

NY VCP..... Voluntary Cleanup Agreements  
INDIAN VCP..... Voluntary Cleanup Priority Listing

### ***State and tribal Brownfields sites***

NY ERP..... Environmental Restoration Program Listing

### **ADDITIONAL ENVIRONMENTAL RECORDS**

#### ***Local Brownfield lists***

US BROWNFIELDS..... A Listing of Brownfields Sites

#### ***Local Lists of Landfill / Solid Waste Disposal Sites***

NY SWRCY..... Registered Recycling Facility List  
NY SWTIRE..... Registered Waste Tire Storage & Facility List  
INDIAN ODI..... Report on the Status of Open Dumps on Indian Lands  
DEBRIS REGION 9..... Torres Martinez Reservation Illegal Dump Site Locations  
ODI..... Open Dump Inventory  
IHS OPEN DUMPS..... Open Dumps on Indian Land

#### ***Local Lists of Hazardous waste / Contaminated Sites***

US HIST CDL..... Delisted National Clandestine Laboratory Register  
NY DEL SHWS..... Delisted Registry Sites  
US CDL..... National Clandestine Laboratory Register

# EXECUTIVE SUMMARY

## **Local Land Records**

NY LIENS..... Spill Liens Information  
LIENS 2..... CERCLA Lien Information

## **Records of Emergency Release Reports**

HMIRS..... Hazardous Materials Information Reporting System  
NY Hist Spills..... SPILLS Database  
NY SPILLS 90..... SPILLS 90 data from FirstSearch  
NY SPILLS 80..... SPILLS 80 data from FirstSearch

## **Other Ascertainable Records**

FUDS..... Formerly Used Defense Sites  
DOD..... Department of Defense Sites  
SCRD DRYCLEANERS..... State Coalition for Remediation of Drycleaners Listing  
US FIN ASSUR..... Financial Assurance Information  
EPA WATCH LIST..... EPA WATCH LIST  
2020 COR ACTION..... 2020 Corrective Action Program List  
TSCA..... Toxic Substances Control Act  
TRIS..... Toxic Chemical Release Inventory System  
SSTS..... Section 7 Tracking Systems  
ROD..... Records Of Decision  
RMP..... Risk Management Plans  
RAATS..... RCRA Administrative Action Tracking System  
PRP..... Potentially Responsible Parties  
PADS..... PCB Activity Database System  
FTTS..... FIFRA/ TSCA Tracking System - FIFRA (Federal Insecticide, Fungicide, & Rodenticide Act)/TSCA (Toxic Substances Control Act)  
MLTS..... Material Licensing Tracking System  
COAL ASH DOE..... Steam-Electric Plant Operation Data  
COAL ASH EPA..... Coal Combustion Residues Surface Impoundments List  
PCB TRANSFORMER..... PCB Transformer Registration Database  
RADINFO..... Radiation Information Database  
HIST FTTS..... FIFRA/TSCA Tracking System Administrative Case Listing  
DOT OPS..... Incident and Accident Data  
CONSENT..... Superfund (CERCLA) Consent Decrees  
INDIAN RESERV..... Indian Reservations  
FUSRAP..... Formerly Utilized Sites Remedial Action Program  
UMTRA..... Uranium Mill Tailings Sites  
LEAD SMELTERS..... Lead Smelter Sites  
US MINES..... Mines Master Index File  
UXO..... Unexploded Ordnance Sites  
DOCKET HWC..... Hazardous Waste Compliance Docket Listing  
NY COAL ASH..... Coal Ash Disposal Site Listing  
NY Financial Assurance..... Financial Assurance Information Listing  
NY HSWDS..... Hazardous Substance Waste Disposal Site Inventory  
NY SPDES..... State Pollutant Discharge Elimination System  
NY UIC..... Underground Injection Control Wells  
ABANDONED MINES..... Abandoned Mines  
FUELS PROGRAM..... EPA Fuels Program Registered Listing

## **EDR RECOVERED GOVERNMENT ARCHIVES**

### **Exclusive Recovered Govt. Archives**

NY RGA HWS..... Recovered Government Archive State Hazardous Waste Facilities List



# EXECUTIVE SUMMARY

NY RGA LF..... Recovered Government Archive Solid Waste Facilities List

## SURROUNDING SITES: SEARCH RESULTS

Surrounding sites were identified in the following databases.

Elevations have been determined from the USGS Digital Elevation Model and should be evaluated on a relative (not an absolute) basis. Relative elevation information between sites of close proximity should be field verified. Sites with an elevation equal to or higher than the target property have been differentiated below from sites with an elevation lower than the target property.

Page numbers and map identification numbers refer to the EDR Radius Map report where detailed data on individual sites can be reviewed.

Sites listed in ***bold italics*** are in multiple databases.

Unmappable (orphan) sites are not considered in the foregoing analysis.

## STANDARD ENVIRONMENTAL RECORDS

### ***Federal RCRA generators list***

RCRA-LQG: RCRAInfo is EPA's comprehensive information system, providing access to data supporting the Resource Conservation and Recovery Act (RCRA) of 1976 and the Hazardous and Solid Waste Amendments (HSWA) of 1984. The database includes selective information on sites which generate, transport, store, treat and/or dispose of hazardous waste as defined by the Resource Conservation and Recovery Act (RCRA). Large quantity generators (LQGs) generate over 1,000 kilograms (kg) of hazardous waste, or over 1 kg of acutely hazardous waste per month.

A review of the RCRA-LQG list, as provided by EDR, and dated 12/12/2016 has revealed that there are 9 RCRA-LQG sites within approximately 0.25 miles of the target property.

<u>Equal/Higher Elevation</u>	<u>Address</u>	<u>Direction / Distance</u>	<u>Map ID</u>	<u>Page</u>
<b><i>NYC BD OF ED - SEWAR</i></b>	<b><i>350 GRAND ST</i></b>	<b><i>W 0 - 1/8 (0.078 mi.)</i></b>	<b><i>G61</i></b>	<b><i>134</i></b>
<b><i>PS 42M SCHOOL</i></b>	<b><i>71 HESTER ST</i></b>	<b><i>WSW 1/8 - 1/4 (0.188 mi.)</i></b>	<b><i>AD318</i></b>	<b><i>704</i></b>
<u>Lower Elevation</u>	<u>Address</u>	<u>Direction / Distance</u>	<u>Map ID</u>	<u>Page</u>
SEWARD PARK - SITE 5	145 CLINTON ST	ESE 0 - 1/8 (0.049 mi.)	E15	40
<b><i>CON EDISON SPLICE BO</i></b>	<b><i>68 CLINTON ST</i></b>	<b><i>NE 1/8 - 1/4 (0.195 mi.)</i></b>	<b><i>Z342</i></b>	<b><i>773</i></b>
<b><i>JHS 56M SCHOOL</i></b>	<b><i>220 HENRY STREET</i></b>	<b><i>SSE 1/8 - 1/4 (0.210 mi.)</i></b>	<b><i>391</i></b>	<b><i>881</i></b>
CON EDISON - SERVICE	153 NORFOLK ST OPP O	NNE 1/8 - 1/4 (0.231 mi.)	AS469	1082
<b><i>GOUVERNEUR HEALTH</i></b>	<b><i>227 MADISON STREET</i></b>	<b><i>S 1/8 - 1/4 (0.248 mi.)</i></b>	<b><i>AY520</i></b>	<b><i>1194</i></b>
<b><i>CON EDISON - SERVICE</i></b>	<b><i>149 STANTON ST AND S</i></b>	<b><i>NNE 1/8 - 1/4 (0.248 mi.)</i></b>	<b><i>AS524</i></b>	<b><i>1232</i></b>
<b><i>NYC BOARD OF EDUCATI</i></b>	<b><i>145 STANTON ST</i></b>	<b><i>NNE 1/8 - 1/4 (0.248 mi.)</i></b>	<b><i>AS525</i></b>	<b><i>1236</i></b>

RCRA-SQG: RCRAInfo is EPA's comprehensive information system, providing access to data supporting the Resource Conservation and Recovery Act (RCRA) of 1976 and the Hazardous and Solid Waste Amendments (HSWA) of 1984. The database includes selective information on sites which generate, transport, store, treat and/or dispose of hazardous waste as defined by the Resource Conservation and Recovery Act (RCRA). Small quantity generators (SQGs) generate between 100 kg and 1,000 kg of hazardous waste per month.

A review of the RCRA-SQG list, as provided by EDR, and dated 12/12/2016 has revealed that there is 1

## EXECUTIVE SUMMARY

RCRA-SQG site within approximately 0.25 miles of the target property.

<u>Lower Elevation</u>	<u>Address</u>	<u>Direction / Distance</u>	<u>Map ID</u>	<u>Page</u>
NYC DEPT OF EDUCATIO	100 ATTORNEY ST	NE 1/8 - 1/4 (0.194 mi.)	Z338	761

RCRA-CESQG: RCRAInfo is EPA's comprehensive information system, providing access to data supporting the Resource Conservation and Recovery Act (RCRA) of 1976 and the Hazardous and Solid Waste Amendments (HSWA) of 1984. The database includes selective information on sites which generate, transport, store, treat and/or dispose of hazardous waste as defined by the Resource Conservation and Recovery Act (RCRA). Conditionally exempt small quantity generators (CESQGs) generate less than 100 kg of hazardous waste, or less than 1 kg of acutely hazardous waste per month.

A review of the RCRA-CESQG list, as provided by EDR, and dated 12/12/2016 has revealed that there are 15 RCRA-CESQG sites within approximately 0.25 miles of the target property.

<u>Equal/Higher Elevation</u>	<u>Address</u>	<u>Direction / Distance</u>	<u>Map ID</u>	<u>Page</u>
<i>NYCTA-ESSEX / DELANC</i>	<i>ESSEX STREET AND DEL</i>	<i>NNW 0 - 1/8 (0.082 mi.)</i>	<i>D64</i>	<i>155</i>
<i>CON EDISON OTHER - S</i>	<i>GRAND ST ESSEX &amp; LUD</i>	<i>W 0 - 1/8 (0.102 mi.)</i>	<i>G118</i>	<i>251</i>
<i>CON EDISON SERVICE B</i>	<i>67 LUDLOW ST FRONT O</i>	<i>WNW 0 - 1/8 (0.108 mi.)</i>	<i>G124</i>	<i>261</i>
<i>NYCDEP - SHAFT 20</i>	<i>ELDRIDGE &amp; DELANCY S</i>	<i>NW 1/8 - 1/4 (0.232 mi.)</i>	<i>AG479</i>	<i>1099</i>

<u>Lower Elevation</u>	<u>Address</u>	<u>Direction / Distance</u>	<u>Map ID</u>	<u>Page</u>
<i>CON EDISON SERVICE B</i>	<i>393-395 GRAND ST E S</i>	<i>SSE 0 - 1/8 (0.055 mi.)</i>	<i>C25</i>	<i>60</i>
<i>CON EDISON SERVICE B</i>	<i>404-06 GRAND ST E SU</i>	<i>SE 0 - 1/8 (0.066 mi.)</i>	<i>E50</i>	<i>104</i>
<i>CON EDISON SERVICE B</i>	<i>404-06 N GRAND ST E</i>	<i>SE 0 - 1/8 (0.066 mi.)</i>	<i>E51</i>	<i>106</i>
<i>CON EDISON SERVICE B</i>	<i>404 GRAND ST OPPOSIT</i>	<i>SE 0 - 1/8 (0.066 mi.)</i>	<i>E54</i>	<i>111</i>
<i>RITE AID # 1711</i>	<i>408 GRAND STREET</i>	<i>SE 0 - 1/8 (0.078 mi.)</i>	<i>E59</i>	<i>119</i>
<i>CON EDISON SERVICE B</i>	<i>401-403 GRAND ST E S</i>	<i>SE 0 - 1/8 (0.094 mi.)</i>	<i>K95</i>	<i>213</i>
<i>CLEMENTE SOTO VELEZ</i>	<i>107 SUFFOLK ST</i>	<i>NNE 1/8 - 1/4 (0.133 mi.)</i>	<i>Q185</i>	<i>386</i>
<i>CHO'S BRITE CLEANER</i>	<i>219 EAST BROADWAY</i>	<i>S 1/8 - 1/4 (0.174 mi.)</i>	<i>Y283</i>	<i>604</i>
<i>CON EDISON SERVICE B</i>	<i>213 HENRY ST OPPOSIT</i>	<i>S 1/8 - 1/4 (0.192 mi.)</i>	<i>Y330</i>	<i>741</i>
<i>CON EDISON SERVICE B</i>	<i>14 JEFFERSON ST FRON</i>	<i>SSW 1/8 - 1/4 (0.203 mi.)</i>	<i>X373</i>	<i>845</i>
<i>CON EDISON SERVICE B</i>	<i>173 HENRY ST FRONT O</i>	<i>SSW 1/8 - 1/4 (0.212 mi.)</i>	<i>AF406</i>	<i>927</i>

### **State- and tribal - equivalent CERCLIS**

NY SHWS: The State Hazardous Waste Sites records are the states' equivalent to CERCLIS. These sites may or may not already be listed on the federal CERCLIS list. Priority sites planned for cleanup using state funds (state equivalent of Superfund) are identified along with sites where cleanup will be paid for by potentially responsible parties. The data come from the Department of Environmental Conservation's Inactive Hazardous waste Disposal Sites in New York State.

A review of the NY SHWS list, as provided by EDR, and dated 11/14/2016 has revealed that there is 1 NY SHWS site within approximately 1 mile of the target property.

<u>Lower Elevation</u>	<u>Address</u>	<u>Direction / Distance</u>	<u>Map ID</u>	<u>Page</u>
<i>K - BROOKLYN GAS LIG</i> Site Code: 378986	<i>MARSHALL ST. &amp; HUDSO</i>	<i>SSE 1/2 - 1 (0.881 mi.)</i>	<i>610</i>	<i>1465</i>

## EXECUTIVE SUMMARY

### **State and tribal leaking storage tank lists**

NY LTANKS: Leaking Storage Tank Incident Reports. These records contain an inventory of reported leaking storage tank incidents reported from 4/1/86 through the most recent update. They can be either leaking underground storage tanks or leaking aboveground storage tanks. The causes of the incidents are tank test failures, tank failures or tank overfills

A review of the NY LTANKS list, as provided by EDR, and dated 02/06/2017 has revealed that there are 91 NY LTANKS sites within approximately 0.5 miles of the target property.

<b>Equal/Higher Elevation</b>	<b>Address</b>	<b>Direction / Distance</b>	<b>Map ID</b>	<b>Page</b>
<b>HONG NING HOUSING FO</b> Spill Number/Closed Date: 0407447 / 2010-03-05 Site ID: 331890 Program Number: 0407447	<b>50 NORFOLK STREET</b>	<b>SW 0 - 1/8 (0.002 mi.)</b>	<b>A3</b>	<b>12</b>
318 GRAND CONCOURSE/ Spill Number/Closed Date: 8905553 / 1989-09-06 Site ID: 231267 Program Number: 8905553	318 GRAND CONCOURSE	W 1/8 - 1/4 (0.148 mi.)	O216	457
55 ORCHARD ST Spill Number/Closed Date: 9509842 / 1995-11-08 Site ID: 83378 Program Number: 9509842	55 ORCHARD ST	W 1/8 - 1/4 (0.171 mi.)	T267	571
80 DELANCY LLC Spill Number/Closed Date: 1608416 / Not Reported Site ID: 536128 Program Number: 1608416	80 DELANCEY ST	NW 1/8 - 1/4 (0.177 mi.)	AA294	640
<b>SPILL NUMBER 9913178</b> Spill Number/Closed Date: 0000495 / 2003-07-14 Site ID: 235727 Program Number: 0000495	<b>115 ALLEN ST</b>	<b>NW 1/8 - 1/4 (0.197 mi.)</b>	<b>AG348</b>	<b>791</b>
NYC HOUSING APTS Spill Number/Closed Date: 0105284 / 2001-10-25 Site ID: 176213 Program Number: 0105284	60 ELDRIDGE ST	W 1/4 - 1/2 (0.252 mi.)	AV532	1262
PROSPERITY SERVICE C Spill Number/Closed Date: 9803016 / 2003-03-03 Site ID: 81381 Program Number: 9803016	104 FORSYTH ST	WNW 1/4 - 1/2 (0.256 mi.)	AZ533	1264
106 FORSYTH ST Spill Number/Closed Date: 9511212 / 1995-12-06 Spill Number/Closed Date: 9416639 / 1996-12-13 Site ID: 325110 Site ID: 215537 Program Number: 9511212 Program Number: 9416639	106 FORSYTH ST	WNW 1/4 - 1/2 (0.260 mi.)	AZ534	1265
TANK TEST FAIL Spill Number/Closed Date: 1600025 / 2016-05-18 Site ID: 525281 Program Number: 1600025	100 FORSYTH ST	WNW 1/4 - 1/2 (0.260 mi.)	AZ535	1267
APARTMENT BUILDING -	273 GRAND STREET	W 1/4 - 1/2 (0.263 mi.)	AR536	1268

## EXECUTIVE SUMMARY

Spill Number/Closed Date: 1105086 / Not Reported Site ID: 452719 Program Number: 1105086				
STORE FRONT/APARTMEN	273-275 GRAND ST	W 1/4 - 1/2 (0.263 mi.)	AR537	1269
Spill Number/Closed Date: 1215732 / Not Reported Site ID: 479062 Program Number: 1215732				
MESIOTHA PIFERETH SC	141 EAST BROADWAY	SW 1/4 - 1/2 (0.273 mi.)	540	1274
Spill Number/Closed Date: 0807161 / 2013-10-31 Site ID: 404486 Program Number: 0807161				
SUNLAND REALTY INC	76 CANAL STREET	WSW 1/4 - 1/2 (0.298 mi.)	BA541	1275
Spill Number/Closed Date: 9700200 / 2003-03-10 Site ID: 86845 Program Number: 9700200				
3 ALLEN ST	3 ALLEN ST	WSW 1/4 - 1/2 (0.313 mi.)	BA543	1278
Spill Number/Closed Date: 9205811 / 1992-08-20 Site ID: 80549 Program Number: 9205811				
3 ALLEN STREET	3 ALLEN STREET	WSW 1/4 - 1/2 (0.313 mi.)	BA544	1279
Spill Number/Closed Date: 9310041 / 1993-11-18 Site ID: 183804 Program Number: 9310041				
EXXONMOBIL S/S	2 PIKE ST	WSW 1/4 - 1/2 (0.320 mi.)	BB545	1280
Spill Number/Closed Date: 9903211 / 1999-06-23 Site ID: 120306 Program Number: 9903211				
<b>EXXONMOBIL</b>	<b>2 PIKE STREET</b>	<b>WSW 1/4 - 1/2 (0.320 mi.)</b>	<b>BB546</b>	<b>1281</b>
Spill Number/Closed Date: 0502493 / 2006-03-22 Spill Number/Closed Date: 0111386 / 2003-07-29 Spill Number/Closed Date: 0205061 / 2003-07-29 Spill Number/Closed Date: 0205097 / 2003-07-29 Spill Number/Closed Date: 0210571 / 2003-07-29 *Additional key fields are available in the Map Findings section Site ID: 346866 Site ID: 120300 Site ID: 120301 Site ID: 120302 Site ID: 120304 *Additional key fields are available in the Map Findings section Program Number: 0502493 Program Number: 0111386 Program Number: 0205061 Program Number: 0205097 Program Number: 0210571 *Additional key fields are available in the Map Findings section				
EXXONMOBIL S/S	2 PIKE STREET	WSW 1/4 - 1/2 (0.320 mi.)	BB547	1290
Spill Number/Closed Date: 9702389 / 1997-06-30 Site ID: 267679 Program Number: 9702389				
EXXONMOBIL	2 PIKE STREET	WSW 1/4 - 1/2 (0.320 mi.)	BB548	1291
Spill Number/Closed Date: 9514394 / 1996-02-12				

## EXECUTIVE SUMMARY

Site ID: 267677					
Program Number: 9514394					
EXXONMOBIL S/S	2 PIKE STREET	WSW 1/4 - 1/2 (0.320 mi.)	BB549	1292	
Spill Number/Closed Date: 0306333 / 2003-10-09					
Spill Number/Closed Date: 9204121 / 1992-09-03					
Site ID: 267674					
Site ID: 267675					
Program Number: 0306333					
Program Number: 9204121					
DELANCEY ST AND	2ND AVE TRACK 3 F LI	NW 1/4 - 1/2 (0.323 mi.)	550	1294	
Spill Number/Closed Date: 9906932 / 2003-11-12					
Site ID: 300893					
Program Number: 9906932					
247 GRAND STREET	247 GRAND STREET	WNW 1/4 - 1/2 (0.338 mi.)	553	1298	
Spill Number/Closed Date: 9400546 / 1994-04-13					
Site ID: 229684					
Program Number: 9400546					
<b>MELTZER-HERNANDEZ (G</b>	<b>189 ALLEN STREET (HE</b>	<b>NNW 1/4 - 1/2 (0.344 mi.)</b>	<b>556</b>	<b>1318</b>	
Spill Number/Closed Date: 9001939 / 1995-04-20					
Spill Number/Closed Date: 9007076 / 1995-04-20					
Spill Number/Closed Date: 9100612 / 1995-06-21					
Site ID: 200757					
Site ID: 200758					
Site ID: 200759					
Program Number: 9001939					
Program Number: 9007076					
Program Number: 9100612					
335 BROOME STREET	335 BROOME STREET	WNW 1/4 - 1/2 (0.348 mi.)	557	1324	
Spill Number/Closed Date: 9310089 / 1993-11-19					
Site ID: 118923					
Program Number: 9310089					
SOUTH MANHATTAN SHOP	30 PIKE STREET	SW 1/4 - 1/2 (0.364 mi.)	BC558	1325	
Spill Number/Closed Date: 9112683 / 2012-10-24					
Site ID: 83376					
Program Number: 9112683					
DEP NY MANHATTAN GAR	30 PIKE ST	SW 1/4 - 1/2 (0.364 mi.)	BC559	1327	
Spill Number/Closed Date: 1213768 / 2015-02-10					
Site ID: 476977					
Program Number: 1213768					
NYC DEP GARAGE	30 PIKES STREET	SW 1/4 - 1/2 (0.373 mi.)	BC560	1329	
Spill Number/Closed Date: 0612281 / 2007-12-18					
Site ID: 377097					
Program Number: 0612281					
183 CHRYSTIE STREET	183 CHRYSTIE STREET	NW 1/4 - 1/2 (0.384 mi.)	BD561	1331	
Spill Number/Closed Date: 9512158 / 1996-11-22					
Site ID: 219443					
Program Number: 9512158					
<b>LOT 35, TAXBLOCK 426</b>	<b>183 CHRYSTIE STREET</b>	<b>NW 1/4 - 1/2 (0.384 mi.)</b>	<b>BD562</b>	<b>1332</b>	
Spill Number/Closed Date: 9510876 / 1995-11-29					
Site ID: 219442					
Program Number: 9510876					
89 BOWERY ST	89 BOWERY ST	W 1/4 - 1/2 (0.394 mi.)	BF565	1336	

## EXECUTIVE SUMMARY

Spill Number/Closed Date: 9410677 / 1994-11-10

Site ID: 271968

Program Number: 9410677

<b>MELZER-HERNANDEZ (GO</b>	<b>94 EAST 1ST STREET (</b>	<b>N 1/4 - 1/2 (0.399 mi.)</b>	<b>567</b>	<b>1347</b>
Spill Number/Closed Date: 9001822 / 2004-04-09				
Spill Number/Closed Date: 8911775 / 1997-04-07				
Spill Number/Closed Date: 0104813 / 2009-07-07				
Site ID: 290409				
Site ID: 235062				
Site ID: 328653				
Program Number: 9001822				
Program Number: 8911775				
Program Number: 0104813				
150 CANAL STREET	150 CANAL STREET	W 1/4 - 1/2 (0.400 mi.)	568	1355
Spill Number/Closed Date: 9400710 / 1994-04-15				
Site ID: 262547				
Program Number: 9400710				
APT. BUILDING	92 -96 ELIZABETH ST	WNW 1/4 - 1/2 (0.410 mi.)	BH573	1365
Spill Number/Closed Date: 0711345 / 2008-03-11				
Site ID: 392814				
Program Number: 0711345				
CLOSED-LACKOF RECENT	88 ELIZABETH ST	W 1/4 - 1/2 (0.415 mi.)	BH576	1375
Spill Number/Closed Date: 9800499 / 2003-03-18				
Site ID: 124745				
Program Number: 9800499				
18-01 MARKET ST/QUEE	18-01 MARKET ST	SW 1/4 - 1/2 (0.421 mi.)	579	1381
Spill Number/Closed Date: 9008643 / 1994-02-14				
Site ID: 296696				
Program Number: 9008643				
PROSPERITY SERVICE C	6264 FORSYTH ST	NNW 1/4 - 1/2 (0.434 mi.)	BK585	1431
Spill Number/Closed Date: 9803017 / 2003-03-03				
Site ID: 106933				
Program Number: 9803017				
<b>SADDLE TANK SPILL FR</b>	<b>87TH STREET AND 2ND</b>	<b>N 1/4 - 1/2 (0.455 mi.)</b>	<b>589</b>	<b>1437</b>
Spill Number/Closed Date: 9812332 / 1999-05-20				
Site ID: 79235				
Program Number: 9812332				
UNKNOWN RESIDENCE	173 ELIZABETH ST	NW 1/4 - 1/2 (0.455 mi.)	590	1439
Spill Number/Closed Date: 0605862 / 2007-06-11				
Site ID: 369117				
Program Number: 0605862				
KEN CHANG REALTY	55 ELIZABETH ST	W 1/4 - 1/2 (0.456 mi.)	591	1440
Spill Number/Closed Date: 0203170 / 2004-04-09				
Site ID: 315990				
Program Number: 0203170				
359-369 BROOME ST	369 BROOME ST	WNW 1/4 - 1/2 (0.464 mi.)	595	1445
Spill Number/Closed Date: 9402306 / 1995-09-25				
Site ID: 246378				
Program Number: 9402306				
ABOVE GROUND TTF	39 EAST FIRST STREET	NNW 1/4 - 1/2 (0.465 mi.)	BK596	1446
Spill Number/Closed Date: 1210187 / 2015-11-17				



## EXECUTIVE SUMMARY

Site ID: 473262				
Program Number: 1210187				
39-41 EAST BROADWAY/ Spill Number/Closed Date: 9101481 / 1991-05-07 Site ID: 214362 Program Number: 9101481	39-41 EAST BROADWAY	WSW 1/4 - 1/2 (0.492 mi.)	601	1457
34 EAST 1ST STREET Spill Number/Closed Date: 9701768 / 2003-03-03 Site ID: 237521 Program Number: 9701768				
34 EAST 1ST STREET Spill Number/Closed Date: 9701768 / 2003-03-03 Site ID: 237521 Program Number: 9701768	34 E. 1 ST BTWN 1ST	NNW 1/4 - 1/2 (0.495 mi.)	602	1458

<u>Lower Elevation</u>	<u>Address</u>	<u>Direction / Distance</u>	<u>Map ID</u>	<u>Page</u>
HPD BUILDING TTF Spill Number/Closed Date: 1100365 / 2014-04-25 Site ID: 447766 Program Number: 1100365	400 GRAND ST	SE 0 - 1/8 (0.056 mi.)	C29	68
SEWARD PARK Spill Number/Closed Date: 9111013 / 1994-11-10 Spill Number/Closed Date: 9416799 / 1995-04-27 Spill Number/Closed Date: 9500649 / 2015-12-08 Site ID: 105069 Site ID: 255813 Site ID: 255814 Program Number: 9111013 Program Number: 9416799 Program Number: 9500649	154 BROOME STREET	E 0 - 1/8 (0.087 mi.)	J75	171
<b>EASTSIDE RESTAURANT</b> Spill Number/Closed Date: 0408453 / 2010-02-11 Spill Number/Closed Date: 0408454 / 2005-02-08 Site ID: 333163 Site ID: 333164 Program Number: 0408453 Program Number: 0408454	<b>102 NORFOLK STREET</b>	<b>N 0 - 1/8 (0.088 mi.)</b>	<b>I83</b>	<b>188</b>
RATNERS RESTURANT Spill Number/Closed Date: 0110706 / 2003-11-18 Spill Number/Closed Date: 0110707 / 2003-10-17 Site ID: 178981 Site ID: 178982 Program Number: 0110706 Program Number: 0110707	138 DELANCEY ST	NNE 0 - 1/8 (0.095 mi.)	F101	221
RESIDENCE Spill Number/Closed Date: 0412736 / 2005-05-18 Site ID: 338317 Program Number: 0412736	107 CLINTON STREET	NE 0 - 1/8 (0.100 mi.)	L112	242
SAINT MARY'S CHURCH Spill Number/Closed Date: 0104926 / 2013-12-06 Site ID: 329009 Program Number: 0104926	28 ATTORNEY STREET	ENE 1/8 - 1/4 (0.141 mi.)	R197	412
WISHART RESDENCE Spill Number/Closed Date: 0307354 / 2003-10-15 Site ID: 275860	89 CLINTON ST	NE 1/8 - 1/4 (0.147 mi.)	L215	455

## EXECUTIVE SUMMARY

Program Number: 0307354					
APARTMENT COMPLEX	137 RIVINGTON STREET	NNE 1/8 - 1/4 (0.155 mi.)	Q229	480	
Spill Number/Closed Date: 0305091 / 2006-07-28					
Site ID: 80687					
Program Number: 0305091					
APT. BUILDING	137 RIVINGTON ST	NNE 1/8 - 1/4 (0.155 mi.)	Q231	484	
Spill Number/Closed Date: 0804322 / 2008-09-08					
Site ID: 401217					
Program Number: 0804322					
7 PRECINCT NYPD -DDC	19 1/2 PITT STREET	ESE 1/8 - 1/4 (0.187 mi.)	AC311	680	
Spill Number/Closed Date: 9507892 / 2007-03-22					
Site ID: 320111					
Program Number: 9507892					
237 HENRY PROPERTY	237 HENRY STREET	SSE 1/8 - 1/4 (0.201 mi.)	AB359	814	
Spill Number/Closed Date: 1608401 / Not Reported					
Site ID: 536113					
Program Number: 1608401					
179 HENRY STREET	179 HENRY STREET	S 1/8 - 1/4 (0.201 mi.)	AF360	815	
Spill Number/Closed Date: 9413667 / 1995-01-13					
Site ID: 82727					
Program Number: 9413667					
202 RIVINGTON ST/MAN	202 RIVINGTON STREET	ENE 1/8 - 1/4 (0.243 mi.)	AK508	1163	
Spill Number/Closed Date: 8911575 / 1998-02-04					
Site ID: 236089					
Program Number: 8911575					
US POST OFFICE	224 CLINTON STREET	S 1/4 - 1/2 (0.265 mi.)	538	1271	
Spill Number/Closed Date: 9503829 / 1996-05-20					
Site ID: 319387					
Program Number: 9503829					
APARTMENT BLDG	162 STANTON ST	NNE 1/4 - 1/2 (0.266 mi.)	539	1272	
Spill Number/Closed Date: 1113528 / 2014-10-21					
Site ID: 461527					
Program Number: 1113528					
500 GRAND CONCOURSE	500 GRAND CONCOURSE	ESE 1/4 - 1/2 (0.304 mi.)	542	1276	
Spill Number/Closed Date: 9002366 / 1992-09-30					
Site ID: 92997					
Program Number: 9002366					
MANHATTAN EAST 06 DO	269 DELANCEY ST. & C	E 1/4 - 1/2 (0.327 mi.)	551	1295	
Spill Number/Closed Date: 9510934 / 2005-04-05					
Site ID: 157202					
Program Number: 9510934					
APT BUILDING TTF	155 RIDGE ST	NE 1/4 - 1/2 (0.332 mi.)	552	1297	
Spill Number/Closed Date: 1303897 / 2015-03-05					
Site ID: 484400					
Program Number: 1303897					
<b>VLADECK I</b>	<b>60 GOUVERNEUR ST</b>	<b>SE 1/4 - 1/2 (0.340 mi.)</b>	<b>554</b>	<b>1299</b>	
Spill Number/Closed Date: 9510585 / 1995-11-29					
Spill Number/Closed Date: 9001486 / 1995-04-20					
Spill Number/Closed Date: 9416164 / 1995-03-14					
Spill Number/Closed Date: 9505950 / 2007-12-27					
Spill Number/Closed Date: 9315378 / 2007-12-27					
<i>*Additional key fields are available in the Map Findings section</i>					

## EXECUTIVE SUMMARY

Site ID: 184984  
 Site ID: 247282  
 Site ID: 247284  
 Site ID: 247285  
 Site ID: 208974

*\*Additional key fields are available in the Map Findings section*

Program Number: 9510585  
 Program Number: 9001486  
 Program Number: 9416164  
 Program Number: 9505950  
 Program Number: 9315378

*\*Additional key fields are available in the Map Findings section*

<p><b>LA GUARDIA HOUSES - N</b></p> <p>Spill Number/Closed Date: 9603087 / 2012-01-12            Spill Number/Closed Date: 9603566 / 2006-03-23            Spill Number/Closed Date: 9403154 / 1994-06-06            Spill Number/Closed Date: 9408371 / 1994-09-26            Spill Number/Closed Date: 9100341 / 1993-07-06            Site ID: 104136            Site ID: 104137            Site ID: 244531            Site ID: 244532            Site ID: 305455            Program Number: 9603087            Program Number: 9603566            Program Number: 9403154            Program Number: 9408371            Program Number: 9100341</p>	<p><b>300 CHERRY ST</b></p>	<p><b>S 1/4 - 1/2 (0.343 mi.)</b></p>	<p><b>555</b></p>	<p><b>1309</b></p>
<p>PORT AUTHORITY</p> <p>Spill Number/Closed Date: 8804262 / 2001-11-06            Site ID: 195363            Program Number: 8804262</p>	<p><b>90 COLUMBIA ST</b></p>	<p><b>E 1/4 - 1/2 (0.388 mi.)</b></p>	<p><b>BE563</b></p>	<p><b>1333</b></p>
<p>APART</p> <p>Spill Number/Closed Date: 0805041 / 2009-08-18            Site ID: 402069            Program Number: 0805041</p>	<p><b>275 CHERRY STREET</b></p>	<p><b>S 1/4 - 1/2 (0.391 mi.)</b></p>	<p><b>564</b></p>	<p><b>1335</b></p>
<p><b>BARUCH -NYCHA</b></p> <p>Spill Number/Closed Date: 8906583 / 2006-09-13            Spill Number/Closed Date: 9315376 / 1995-04-20            Spill Number/Closed Date: 9315377 / 1995-06-21            Spill Number/Closed Date: 9414769 / Not Reported            Spill Number/Closed Date: 9503478 / 2007-11-06  <i>*Additional key fields are available in the Map Findings section</i>            Site ID: 221657            Site ID: 227578            Site ID: 66445            Site ID: 143050            Site ID: 143051  <i>*Additional key fields are available in the Map Findings section</i>            Program Number: 8906583            Program Number: 9315376            Program Number: 9315377            Program Number: 9414769            Program Number: 9503478  <i>*Additional key fields are available in the Map Findings section</i></p>	<p><b>70-72 BARUCH DRIVE</b></p>	<p><b>E 1/4 - 1/2 (0.395 mi.)</b></p>	<p><b>BE566</b></p>	<p><b>1337</b></p>

## EXECUTIVE SUMMARY

<u>Lower Elevation</u>	<u>Address</u>	<u>Direction / Distance</u>	<u>Map ID</u>	<u>Page</u>
ENGINE CO. 028/LADD. Spill Number/Closed Date: 9614882 / 2003-11-04 Site ID: 188171 Program Number: 9614882	222 EAST 2ND STREET	NE 1/4 - 1/2 (0.406 mi.)	569	1356
MOBIL S/S #17-JTP Spill Number/Closed Date: 9001894 / Not Reported Site ID: 59213 Program Number: 9001894	253 EAST 2ND STREET	NE 1/4 - 1/2 (0.408 mi.)	BG570	1357
<b>MOBIL S/S</b> Spill Number/Closed Date: 9001889 / 2003-09-24 Spill Number/Closed Date: 9204411 / 1995-02-22 Site ID: 59212 Site ID: 59214 Program Number: 9001889 Program Number: 9204411	<b>253 EAST 2ND STREET</b>	<b>NE 1/4 - 1/2 (0.408 mi.)</b>	<b>BG571</b>	<b>1360</b>
MOBIL GAS #13158 Spill Number/Closed Date: 0400939 / 2004-06-10 Site ID: 59209 Program Number: 0400939	253 EAST 2ND STREET	NE 1/4 - 1/2 (0.408 mi.)	BG572	1364
<b>TWO BRIDGES -NYCHA</b> Spill Number/Closed Date: 9609858 / 1996-11-18 Spill Number/Closed Date: 9609854 / 1996-11-18 Spill Number/Closed Date: 9613131 / 1997-08-15 Site ID: 63174 Site ID: 130019 Site ID: 130021 Program Number: 9609858 Program Number: 9609854 Program Number: 9613131	<b>286 SOUTH STREET</b>	<b>S 1/4 - 1/2 (0.410 mi.)</b>	<b>BI574</b>	<b>1366</b>
<b>TWO BRIDGES HOUSES -</b> Spill Number/Closed Date: 9704850 / 2006-01-18 Site ID: 63175 Program Number: 9704850	<b>286 SOUTH STREET</b>	<b>S 1/4 - 1/2 (0.410 mi.)</b>	<b>BI575</b>	<b>1371</b>
APARTMENT BUILDING Spill Number/Closed Date: 0412888 / 2005-03-10 Spill Number/Closed Date: 0412571 / 2005-06-20 Site ID: 338502 Site ID: 338090 Program Number: 0412888 Program Number: 0412571	248 EAST 2ND ST.	NE 1/4 - 1/2 (0.418 mi.)	BG577	1377
ATAMANUK RESIDENCE Spill Number/Closed Date: 0501742 / 2006-03-14 Site ID: 345956 Program Number: 0501742	248 EAST SECOND STRE	NE 1/4 - 1/2 (0.418 mi.)	BG578	1379
<b>410 CLINTON AVE/BKLY</b> Spill Number/Closed Date: 9012611 / 2004-01-12 Site ID: 262029 Program Number: 9012611	<b>410 CLINTON AVENUE</b>	<b>S 1/4 - 1/2 (0.422 mi.)</b>	<b>BI580</b>	<b>1382</b>
<b>MANHATTAN EAST 03A D</b> Spill Number/Closed Date: 9101305 / 2005-06-21	<b>293 DELANCEY STREET</b>	<b>ESE 1/4 - 1/2 (0.429 mi.)</b>	<b>BJ581</b>	<b>1384</b>

## EXECUTIVE SUMMARY

Site ID: 322645  
 Program Number: 9101305

<b>134 MADISON ST</b>	<b>134 MADISON ST</b>	<b>SW 1/4 - 1/2 (0.432 mi.)</b>	<b>583</b>	<b>1396</b>
Spill Number/Closed Date: 0102044 / 2006-02-22				
Spill Number/Closed Date: 0201167 / 2003-10-20				
Site ID: 234516				
Site ID: 234517				
Program Number: 0102044				
Program Number: 0201167				
<b>EAST RIVER HOUSING C</b>	<b>26 LEWIS ST</b>	<b>ESE 1/4 - 1/2 (0.433 mi.)</b>	<b>584</b>	<b>1405</b>
Spill Number/Closed Date: 0104197 / 2004-05-20				
Spill Number/Closed Date: 9516119 / 1996-03-16				
Site ID: 88413				
Site ID: 88415				
Program Number: 0104197				
Program Number: 9516119				
9 GOUVERNEUR SLIP/N.	9 GOUVERNEUR SLIP	SSE 1/4 - 1/2 (0.441 mi.)	586	1432
Spill Number/Closed Date: 8706804 / 1987-12-02				
Site ID: 142867				
Program Number: 8706804				
APT BUILDING - TTF	27 AVE C	NE 1/4 - 1/2 (0.445 mi.)	BG587	1433
Spill Number/Closed Date: 1405150 / 2016-05-16				
Site ID: 498564				
Program Number: 1405150				
TTF- BUILDING	21-23 AVE C	NE 1/4 - 1/2 (0.452 mi.)	BG588	1435
Spill Number/Closed Date: 0111599 / 2016-09-06				
Site ID: 249252				
Program Number: 0111599				
MANHATTAN EAST 03 DO	303 DELANCEY STREET	ESE 1/4 - 1/2 (0.458 mi.)	BJ592	1442
Spill Number/Closed Date: 9405779 / 2005-03-29				
Site ID: 259658				
Program Number: 9405779				
INFRONT OF	223 EAST 3RD ST	NE 1/4 - 1/2 (0.459 mi.)	593	1443
Spill Number/Closed Date: 9704248 / 1997-07-10				
Site ID: 277394				
Program Number: 9704248				
APARTMENT BLDG	141 EAST 3RD ST	NNE 1/4 - 1/2 (0.464 mi.)	594	1444
Spill Number/Closed Date: 0007066 / 2002-10-23				
Site ID: 154414				
Program Number: 0007066				
BRACETTI HOUSES -NYC	251 EAST 3RD STREET	NE 1/4 - 1/2 (0.466 mi.)	BL597	1448
Spill Number/Closed Date: 9301040 / 2013-09-19				
Site ID: 224360				
Program Number: 9301040				
BRACETTI PLAZA	251 EAST 3RD STREET	NE 1/4 - 1/2 (0.466 mi.)	BL598	1450
Spill Number/Closed Date: 9002121 / 1995-04-20				
Site ID: 104488				
Program Number: 9002121				
273 E. 3RD STREET	273 E. 3RD STREET	NE 1/4 - 1/2 (0.482 mi.)	599	1451
Spill Number/Closed Date: 9407512 / 2003-03-04				
Site ID: 327375				

## EXECUTIVE SUMMARY

Program Number: 9407512				
CLOSED-LACKOF RECENT	45 JACKSON STREET	SE 1/4 - 1/2 (0.482 mi.)	BM600	1452
Spill Number/Closed Date: 9001804 / 2003-03-20				
Spill Number/Closed Date: 9506049 / Not Reported				
Spill Number/Closed Date: 9515078 / 1996-07-24				
Spill Number/Closed Date: 9908219 / 2013-10-16				
Site ID: 106704				
Site ID: 106705				
Site ID: 73781				
Site ID: 73782				
Program Number: 9001804				
Program Number: 9506049				
Program Number: 9515078				
Program Number: 9908219				
BRONX DEVELOPMENTAL	1200 WATERS PLACE	SE 1/4 - 1/2 (0.495 mi.)	BM603	1459
Spill Number/Closed Date: 8807432 / 1997-10-16				
Site ID: 156915				
Program Number: 8807432				
<b>SPILL NUMBER 9814096</b>	<b>215 E 4TH ST</b>	<b>NNE 1/4 - 1/2 (0.496 mi.)</b>	<b>BN604</b>	<b>1461</b>
Spill Number/Closed Date: 9814096 / 2003-02-26				
Site ID: 67230				
Program Number: 9814096				
SPILL NUMBER 9812010	215 EAST 4TH STREET	NNE 1/4 - 1/2 (0.496 mi.)	BN605	1463
Spill Number/Closed Date: 9812010 / 2003-02-19				
Site ID: 107704				
Program Number: 9812010				

### **State and tribal registered storage tank lists**

NY UST: The Underground Storage Tank database contains registered USTs. USTs are regulated under Subtitle I of the Resource Conservation and Recovery Act (RCRA). The data come from the Department of Environmental Conservation's Petroleum Bulk Storage (PBS) Database

A review of the NY UST list, as provided by EDR, has revealed that there are 16 NY UST sites within approximately 0.25 miles of the target property.

<u>Equal/Higher Elevation</u>	<u>Address</u>	<u>Direction / Distance</u>	<u>Map ID</u>	<u>Page</u>
<b>HONG NING HOUSING FO</b>	<b>50 NORFOLK STREET</b>	<b>SW 0 - 1/8 (0.002 mi.)</b>	<b>A3</b>	<b>12</b>
Database: UST, Date of Government Version: 12/28/2016				
SITE 2 DSA OWNER LLC	80 ESSEX ST / 85 NOR	NNW 0 - 1/8 (0.052 mi.)	D23	55
Database: UST, Date of Government Version: 12/28/2016				
<b>SEWARD PARK</b>	<b>ESSEX STREET &amp; BROAD</b>	<b>WNW 0 - 1/8 (0.079 mi.)</b>	<b>G62</b>	<b>151</b>
Database: UST, Date of Government Version: 12/28/2016				
81 DELANCEY STREET	81 DELANCEY STREET	NW 1/8 - 1/4 (0.156 mi.)	V236	497
Database: UST, Date of Government Version: 12/28/2016				
<b>132 LUDLOW STREET CO</b>	<b>132 LUDLOW STREET</b>	<b>N 1/8 - 1/4 (0.194 mi.)</b>	<b>U335</b>	<b>753</b>
Database: UST, Date of Government Version: 12/28/2016				
HESTER - 45 ALLEN ST	45 ALLEN STREET	W 1/8 - 1/4 (0.215 mi.)	AD417	955
Database: UST, Date of Government Version: 12/28/2016				
<u>Lower Elevation</u>	<u>Address</u>	<u>Direction / Distance</u>	<u>Map ID</u>	<u>Page</u>
SITE 5 DSA OWNER LLC	145 CLINTON ST	ESE 0 - 1/8 (0.049 mi.)	E16	42
Database: UST, Date of Government Version: 12/28/2016				



## EXECUTIVE SUMMARY

<u>Lower Elevation</u>	<u>Address</u>	<u>Direction / Distance</u>	<u>Map ID</u>	<u>Page</u>
SEWARD PARK EXTENSIO Database: UST, Date of Government Version: 12/28/2016	154 BROOME STREET	E 0 - 1/8 (0.087 mi.)	J74	168
<b>95 SUFFOLK STREET</b> Database: UST, Date of Government Version: 12/28/2016	<b>95 SUFFOLK STREET</b>	<b>NNE 0 - 1/8 (0.113 mi.)</b>	<b>L132</b>	<b>280</b>
<b>SAINT MARY'S CHURCH</b> Database: UST, Date of Government Version: 12/28/2016	<b>28 ATTORNEY STREET</b>	<b>ENE 1/8 - 1/4 (0.141 mi.)</b>	<b>R198</b>	<b>414</b>
137 RIVINGTON STREET Database: UST, Date of Government Version: 12/28/2016	137 RIVINGTON STREET	NNE 1/8 - 1/4 (0.155 mi.)	Q228	478
7TH PCT Database: UST, Date of Government Version: 12/28/2016	19 1/2 PITT STREET	ESE 1/8 - 1/4 (0.187 mi.)	AC312	682
LADDER COMPANY 18 Database: UST, Date of Government Version: 12/28/2016	25 PITT STREET	ESE 1/8 - 1/4 (0.188 mi.)	S319	715
<b>WAI SUN REALTY LLC</b> Database: UST, Date of Government Version: 12/28/2016	<b>183 E BROADWAY</b>	<b>SSW 1/8 - 1/4 (0.210 mi.)</b>	<b>AM394</b>	<b>900</b>
47 CLINTON ST Database: UST, Date of Government Version: 12/28/2016	47 CLINTON STREET	NE 1/8 - 1/4 (0.220 mi.)	AI433	990
<b>GOVERNEUR HEALTH</b> Database: UST, Date of Government Version: 12/28/2016	<b>227 MADISON STREET</b>	<b>S 1/8 - 1/4 (0.248 mi.)</b>	<b>AY517</b>	<b>1181</b>

NY AST: The Aboveground Storage Tank database contains registered ASTs. The data come from the Department of Environmental Conservation's Petroleum Bulk Storage (PBS) Database.

A review of the NY AST list, as provided by EDR, has revealed that there are 93 NY AST sites within approximately 0.25 miles of the target property.

<u>Equal/Higher Elevation</u>	<u>Address</u>	<u>Direction / Distance</u>	<u>Map ID</u>	<u>Page</u>
<b>HONG NING HOUSING FO</b> Database: AST, Date of Government Version: 12/28/2016 Facility Id: 2-456691	<b>50 NORFOLK STREET</b>	<b>SW 0 - 1/8 (0.002 mi.)</b>	<b>A3</b>	<b>12</b>
122-124 LUDLOW LLC Database: AST, Date of Government Version: 12/28/2016 Facility Id: 2-607409	122-124 LUDLOW STREE	WNW 0 - 1/8 (0.004 mi.)	A4	18
<b>101 DELANCEY STREET</b> Database: AST, Date of Government Version: 12/28/2016 Facility Id: 2-600032	<b>101 DELANCEY STREET</b>	<b>NW 0 - 1/8 (0.099 mi.)</b>	<b>H108</b>	<b>232</b>
81 LUDLOW STREET Database: AST, Date of Government Version: 12/28/2016 Facility Id: 2-600009	81 LUDLOW STREET	NW 0 - 1/8 (0.100 mi.)	H110	236
<b>65 LUDLOW STREET</b> Database: AST, Date of Government Version: 12/28/2016 Facility Id: 2-283282	<b>65 LUDLOW STREET</b>	<b>W 0 - 1/8 (0.101 mi.)</b>	<b>G113</b>	<b>243</b>
BROOME STREET ASSOCI Database: AST, Date of Government Version: 12/28/2016 Facility Id: 2-609143	247 BROOME STREET	WNW 0 - 1/8 (0.114 mi.)	H133	284
<b>ESTATE OF SIDNE SEDW</b> Database: AST, Date of Government Version: 12/28/2016	<b>48 LUDLOW ST</b>	<b>WSW 0 - 1/8 (0.114 mi.)</b>	<b>N134</b>	<b>286</b>

## EXECUTIVE SUMMARY

Facility Id: 2-159239					
48 LUDLOW STREET	48 LUDLOW STREET	WSW 0 - 1/8 (0.114 mi.)	N135	289	
Database: AST, Date of Government Version: 12/28/2016					
Facility Id: 2-511684					
PETROLEUM BULK STORA	249 BROOME STREET	WNW 0 - 1/8 (0.118 mi.)	H144	310	
Database: AST, Date of Government Version: 12/28/2016					
Facility Id: 2-608642					
250 BROOME ST	250 BROOME ST	NW 0 - 1/8 (0.120 mi.)	H149	315	
Database: AST, Date of Government Version: 12/28/2016					
Facility Id: 2-090786					
254 BROOME ST	254 BROOME ST	NW 0 - 1/8 (0.120 mi.)	H150	317	
Database: AST, Date of Government Version: 12/28/2016					
Facility Id: 2-095346					
<b>95 DELANCEY ST</b>	<b>95 DELANCEY ST</b>	<b>NW 0 - 1/8 (0.120 mi.)</b>	<b>H152</b>	<b>320</b>	
Database: AST, Date of Government Version: 12/28/2016					
Facility Id: 2-252921					
72 ORCHARD STREET CO	72 ORCHARD STREET	WNW 0 - 1/8 (0.125 mi.)	O166	344	
Database: AST, Date of Government Version: 12/28/2016					
Facility Id: 2-364711					
70 ORCHARD ST	70 ORCHARD ST	WNW 0 - 1/8 (0.125 mi.)	O168	348	
Database: AST, Date of Government Version: 12/28/2016					
Facility Id: 2-364681					
BWB BAKERY INC.	53 HESTER STREET	WSW 1/8 - 1/4 (0.130 mi.)	N174	362	
Database: AST, Date of Government Version: 12/28/2016					
Facility Id: 2-607291					
<b>81 ORCHARD ASSOCIATE</b>	<b>81 ORCHARD STREET</b>	<b>WNW 1/8 - 1/4 (0.136 mi.)</b>	<b>O190</b>	<b>397</b>	
Database: AST, Date of Government Version: 12/28/2016					
Facility Id: 2-097721					
115 ESSEX STREET	115 ESSEX STREET	N 1/8 - 1/4 (0.152 mi.)	U219	462	
Database: AST, Date of Government Version: 12/28/2016					
Facility Id: 2-608615					
GOLSAM APPAREL CORP.	264 BROOME STREET	WNW 1/8 - 1/4 (0.154 mi.)	V227	476	
Database: AST, Date of Government Version: 12/28/2016					
Facility Id: 2-606982					
34 LUDLOW STREET	34 LUDLOW STREET	WSW 1/8 - 1/4 (0.159 mi.)	P246	520	
Database: AST, Date of Government Version: 12/28/2016					
Facility Id: 2-608166					
<b>59 ORCHARD ST</b>	<b>59 ORCHARD ST</b>	<b>W 1/8 - 1/4 (0.163 mi.)</b>	<b>T248</b>	<b>524</b>	
Database: AST, Date of Government Version: 12/28/2016					
Facility Id: 2-252956					
115 LUDLOW REALTY CO	115 LUDLOW STREET	NNW 1/8 - 1/4 (0.164 mi.)	U255	541	
Database: AST, Date of Government Version: 12/28/2016					
Facility Id: 2-607393					
ESSEX, LLC	13-15 ESSEX STREET	SW 1/8 - 1/4 (0.165 mi.)	P257	545	
Database: AST, Date of Government Version: 12/28/2016					
Facility Id: 2-208647					
122 ORCHARD STREET	122-124 ORCHARD ST	NNW 1/8 - 1/4 (0.166 mi.)	AA258	547	
Database: AST, Date of Government Version: 12/28/2016					
Facility Id: 2-158917					
<b>126 LUDLOW ST</b>	<b>126 LUDLOW ST</b>	<b>NNW 1/8 - 1/4 (0.170 mi.)</b>	<b>U266</b>	<b>567</b>	
Database: AST, Date of Government Version: 12/28/2016					

## EXECUTIVE SUMMARY

Facility Id: 2-272035					
GRAND ASSOCIATES LLC	66 ALLEN STREET	W 1/8 - 1/4 (0.172 mi.)	T272	581	
Database: AST, Date of Government Version: 12/28/2016					
Facility Id: 2-151947					
80 DELANCEY STREET	80 DELANCEY STREET	NW 1/8 - 1/4 (0.177 mi.)	AA295	641	
Database: AST, Date of Government Version: 12/28/2016					
Facility Id: 2-201545					
<b>BETTY KING CORPORATI</b>	<b>123 LUDLOW ST</b>	<b>NNW 1/8 - 1/4 (0.177 mi.)</b>	<b>U297</b>	<b>646</b>	
Database: AST, Date of Government Version: 12/28/2016					
Facility Id: 2-370134					
132 ORCHARD ST	132 ORCHARD ST	NNW 1/8 - 1/4 (0.178 mi.)	AA300	655	
Database: AST, Date of Government Version: 12/28/2016					
Facility Id: 2-288748					
<b>PUBLIC SCHOOL 42</b>	<b>71 HESTER ST</b>	<b>WSW 1/8 - 1/4 (0.188 mi.)</b>	<b>AD317</b>	<b>701</b>	
Database: AST, Date of Government Version: 12/28/2016					
Facility Id: 2-606220					
131 ORCHARD SM, LLC	130 ALLEN STREET	NNW 1/8 - 1/4 (0.189 mi.)	AA321	721	
Database: AST, Date of Government Version: 12/28/2016					
Facility Id: 2-607398					
<b>275 BROOME STREET</b>	<b>275 BROOME STREET</b>	<b>WNW 1/8 - 1/4 (0.189 mi.)</b>	<b>V322</b>	<b>723</b>	
Database: AST, Date of Government Version: 12/28/2016					
Facility Id: 2-080632					
YAT SUET LAU	279 BROOME ST	WNW 1/8 - 1/4 (0.194 mi.)	AE336	757	
Database: AST, Date of Government Version: 12/28/2016					
Facility Id: 2-046868					
<b>PAUL GURMAN</b>	<b>141 ORCHARD ST</b>	<b>NNW 1/8 - 1/4 (0.201 mi.)</b>	<b>AA363</b>	<b>821</b>	
Database: AST, Date of Government Version: 12/28/2016					
Facility Id: 2-317195					
<b>140-142 ORCHARD STRE</b>	<b>140-142 ORCHARD ST</b>	<b>NNW 1/8 - 1/4 (0.209 mi.)</b>	<b>AN388</b>	<b>873</b>	
Database: AST, Date of Government Version: 12/28/2016					
Facility Id: 2-083003					
DAE SUNG REALTY CORP	94 RIVINGTON STREET	NNW 1/8 - 1/4 (0.211 mi.)	AN395	904	
Database: AST, Date of Government Version: 12/28/2016					
Facility Id: 2-607773					
55 DELANCEY REALTY L	55-61 DELANCEY ST.	NW 1/8 - 1/4 (0.211 mi.)	AG399	912	
Database: AST, Date of Government Version: 12/28/2016					
Facility Id: 2-610722					
<b>138 INCOME REALTY CO</b>	<b>138 LUDLOW STREET</b>	<b>N 1/8 - 1/4 (0.213 mi.)</b>	<b>AH409</b>	<b>934</b>	
Database: AST, Date of Government Version: 12/28/2016					
Facility Id: 2-288691					
<b>WING CHAN YEUNG</b>	<b>288 BROOME STREET</b>	<b>WNW 1/8 - 1/4 (0.213 mi.)</b>	<b>AO413</b>	<b>944</b>	
Database: AST, Date of Government Version: 12/28/2016					
Facility Id: 2-600008					
J. JEAN REALTY INC.	144 ORCHARD STREET	NNW 1/8 - 1/4 (0.216 mi.)	AN425	973	
Database: AST, Date of Government Version: 12/28/2016					
Facility Id: 2-374512					
108-110 ELDRIDGE STR	108-110 ELDRIDGE STR	WNW 1/8 - 1/4 (0.224 mi.)	AE445	1028	
Database: AST, Date of Government Version: 12/28/2016					
Facility Id: 2-607355					
125-127 ALLEN ST. AS	125-127 ALLEN ST.	NW 1/8 - 1/4 (0.225 mi.)	AG452	1044	
Database: AST, Date of Government Version: 12/28/2016					

## EXECUTIVE SUMMARY

Facility Id: 2-606944				
137 ALLAN ST ASSOCIA	137 ALLEN STREET	NNW 1/8 - 1/4 (0.230 mi.)	AN462	1065
Database: AST, Date of Government Version: 12/28/2016				
Facility Id: 2-241539				
ALLEN STREET BATHHOU	133 ALLEN STREET	NNW 1/8 - 1/4 (0.232 mi.)	AU478	1097
Database: AST, Date of Government Version: 12/28/2016				
Facility Id: 2-217190				
145 ORCHARD ST	145 ORCHARD STREET	NNW 1/8 - 1/4 (0.236 mi.)	AN490	1120
Database: AST, Date of Government Version: 12/28/2016				
Facility Id: 2-606959				
HING WA WONG	135 ELDRIDGE STREET	WNW 1/8 - 1/4 (0.240 mi.)	AO501	1143
Database: AST, Date of Government Version: 12/28/2016				
Facility Id: 2-602366				
Facility Id: 3-482420				
<b>FAIR ONLY REALTY COR</b>	<b>283 GRAND ST</b>	<b>W 1/8 - 1/4 (0.243 mi.)</b>	<b>AR506</b>	<b>1158</b>
Database: AST, Date of Government Version: 12/28/2016				
Facility Id: 2-288322				
47 DELANCEY ST	47 DELANCEY ST	NW 1/8 - 1/4 (0.244 mi.)	AO512	1172
Database: AST, Date of Government Version: 12/28/2016				
Facility Id: 2-611290				
<b>Lower Elevation</b>	<b>Address</b>	<b>Direction / Distance</b>	<b>Map ID</b>	<b>Page</b>
400 GRAND STREET	400 GRAND STREET	SE 0 - 1/8 (0.056 mi.)	C27	63
Database: AST, Date of Government Version: 12/28/2016				
Facility Id: 2-606873				
THE CHILDRENS PLACE	140 DELANCEY STREET	NNE 0 - 1/8 (0.083 mi.)	F68	162
Database: AST, Date of Government Version: 12/28/2016				
Facility Id: 2-608017				
<b>RATNERS RESTAURANT</b>	<b>138 DELANCEY STREET</b>	<b>N 0 - 1/8 (0.088 mi.)</b>	<b>I82</b>	<b>181</b>
Database: AST, Date of Government Version: 12/28/2016				
Facility Id: 2-606682				
<b>107 CLINTON CORPORAT</b>	<b>107 CLONTON STREET</b>	<b>NE 0 - 1/8 (0.100 mi.)</b>	<b>L111</b>	<b>238</b>
Database: AST, Date of Government Version: 12/28/2016				
Facility Id: 2-603558				
98-100 SUFFOLK REALT	98-100 SUFFOLK STREE	NE 0 - 1/8 (0.104 mi.)	F120	254
Database: AST, Date of Government Version: 12/28/2016				
Facility Id: 2-606148				
MR WILLANCEY, LLC	170 DELANCEY STREET	ENE 0 - 1/8 (0.108 mi.)	L126	265
Database: AST, Date of Government Version: 12/28/2016				
Facility Id: 2-607894				
103 CLINTON ST. HDFC	103 CLINTON STREET	NE 0 - 1/8 (0.109 mi.)	L127	267
Database: AST, Date of Government Version: 12/28/2016				
Facility Id: 2-471321				
<b>106 NORFOLK ST ASSOC</b>	<b>106 NORFOLK ST</b>	<b>NNE 0 - 1/8 (0.116 mi.)</b>	<b>I137</b>	<b>293</b>
Database: AST, Date of Government Version: 12/28/2016				
Facility Id: 2-214949				
104 SUFFOLK ST	104 SUFFOLK STREET	NE 0 - 1/8 (0.118 mi.)	L143	307
Database: AST, Date of Government Version: 12/28/2016				
Facility Id: 2-604441				
172 DELANCEY ST. HDF	172 DELANCEY STREET	ENE 0 - 1/8 (0.122 mi.)	L160	334
Database: AST, Date of Government Version: 12/28/2016				

## EXECUTIVE SUMMARY

Facility Id: 2-608677					
ONE TEN SUFFOLK STRE	110 SUFFOLK STREET	NE 1/8 - 1/4 (0.127 mi.)	L171	354	
Database: AST, Date of Government Version: 12/28/2016					
Facility Id: 2-602356					
93 CLINTON, LLC	93 CLINTON ST	NE 1/8 - 1/4 (0.132 mi.)	L179	371	
Database: AST, Date of Government Version: 12/28/2016					
Facility Id: 2-611698					
112 SUFFOLK ST. APT.	112 SUFFOLK STREET	NE 1/8 - 1/4 (0.132 mi.)	L181	375	
Database: AST, Date of Government Version: 12/28/2016					
Facility Id: 2-456810					
<b>114 SUFFOLK STREET</b>	<b>114 SUFFOLK STREET</b>	<b>NNE 1/8 - 1/4 (0.137 mi.)</b>	<b>L194</b>	<b>406</b>	
Database: AST, Date of Government Version: 12/28/2016					
Facility Id: 2-471143					
122 NORFOLK ST	122 NORFOLK STREET	NNE 1/8 - 1/4 (0.170 mi.)	Q264	562	
Database: AST, Date of Government Version: 12/28/2016					
Facility Id: 2-189154					
221-223 EAST BROADWA	221 EAST BROADWAY	S 1/8 - 1/4 (0.174 mi.)	Y276	592	
Database: AST, Date of Government Version: 12/28/2016					
Facility Id: 2-601295					
79 CLINTON STREET RE	79 CLINTON STREET	NE 1/8 - 1/4 (0.174 mi.)	Z279	597	
Database: AST, Date of Government Version: 12/28/2016					
Facility Id: 2-609952					
<b>175 RIVINGTON STREET</b>	<b>175 RIVINGTON STREET</b>	<b>NE 1/8 - 1/4 (0.177 mi.)</b>	<b>Z296</b>	<b>643</b>	
Database: AST, Date of Government Version: 12/28/2016					
Facility Id: 2-471305					
71 CLINTON, INC.	71 CLINTON STREET	NE 1/8 - 1/4 (0.180 mi.)	Z301	657	
Database: AST, Date of Government Version: 12/28/2016					
Facility Id: 2-607137					
128 RIVINGTON ST/131	128 RIVINGTON STREET	N 1/8 - 1/4 (0.180 mi.)	W302	660	
Database: AST, Date of Government Version: 12/28/2016					
Facility Id: 2-471151					
UNITED HEBREW COMMUN	201 EAST BROADWAY	S 1/8 - 1/4 (0.181 mi.)	X306	668	
Database: AST, Date of Government Version: 12/28/2016					
Facility Id: 2-608909					
THE EDUCATIONAL ALLI	197 EAST BROADWAY	SSW 1/8 - 1/4 (0.184 mi.)	X309	675	
Database: AST, Date of Government Version: 12/28/2016					
Facility Id: 2-606905					
7TH PCT	19 1/2 PITT STREET	ESE 1/8 - 1/4 (0.187 mi.)	AC313	689	
Database: AST, Date of Government Version: 12/28/2016					
Facility Id: 2-217441					
174 RIVINGTON STREET	174 RIVINGTON STREET	NE 1/8 - 1/4 (0.190 mi.)	Z324	727	
Database: AST, Date of Government Version: 12/28/2016					
Facility Id: 2-607433					
ING YUEN	213 HENRY ST	S 1/8 - 1/4 (0.192 mi.)	Y329	739	
Database: AST, Date of Government Version: 12/28/2016					
Facility Id: 2-319163					
<b>PS 142</b>	<b>100 ATTORNEY STREET</b>	<b>NE 1/8 - 1/4 (0.194 mi.)</b>	<b>Z339</b>	<b>762</b>	
Database: AST, Date of Government Version: 12/28/2016					
Facility Id: 2-478377					
YMM REALTY INC	207 CLINTON STREET	S 1/8 - 1/4 (0.200 mi.)	Y353	803	
Database: AST, Date of Government Version: 12/28/2016					

## EXECUTIVE SUMMARY

Facility Id: 2-401595					
ESSEX FUNDING LLC	139 ESSEX STREET	N 1/8 - 1/4 (0.200 mi.)	AH355	807	
Database: AST, Date of Government Version: 12/28/2016					
Facility Id: 2-609010					
237 HENRY STREET	237 HENRY STREET	SSE 1/8 - 1/4 (0.201 mi.)	AB356	809	
Database: AST, Date of Government Version: 12/28/2016					
Facility Id: 2-607442					
61 CLINTON STREET	61 CLINTON STREET	NE 1/8 - 1/4 (0.201 mi.)	AI361	816	
Database: AST, Date of Government Version: 12/28/2016					
Facility Id: 2-608931					
MDI REALTY INC	181 E. BROADWAY	SSW 1/8 - 1/4 (0.204 mi.)	AM377	852	
Database: AST, Date of Government Version: 12/28/2016					
Facility Id: 2-609687					
172 RIVINGTON HOLDIN	172 RIVINGTON STREET	NE 1/8 - 1/4 (0.209 mi.)	AI387	871	
Database: AST, Date of Government Version: 12/28/2016					
Facility Id: 2-607306					
<b>55 57 CLINTON ST</b>	<b>55 CLINTON ST</b>	<b>NE 1/8 - 1/4 (0.210 mi.)</b>	<b>AI393</b>	<b>896</b>	
Database: AST, Date of Government Version: 12/28/2016					
Facility Id: 2-155276					
<b>DAVID L. PODELL HOUS</b>	<b>179 HENRY STREET</b>	<b>SSW 1/8 - 1/4 (0.211 mi.)</b>	<b>AF398</b>	<b>909</b>	
Database: AST, Date of Government Version: 12/28/2016					
Facility Id: 2-603394					
173 HENRY ST	173 HENRY STREET	SSW 1/8 - 1/4 (0.212 mi.)	AF404	923	
Database: AST, Date of Government Version: 12/28/2016					
Facility Id: 2-607765					
SELINA SHIH	143- ESSEX STREET	N 1/8 - 1/4 (0.215 mi.)	AH415	950	
Database: AST, Date of Government Version: 12/28/2016					
Facility Id: 2-607279					
141 ESSEX STREET	141 ESSEX STREET	N 1/8 - 1/4 (0.217 mi.)	AH426	975	
Database: AST, Date of Government Version: 12/28/2016					
Facility Id: 2-108081					
153 NORFOLK STREET	153 NORFOLK STREET	NNE 1/8 - 1/4 (0.227 mi.)	AS458	1057	
Database: AST, Date of Government Version: 12/28/2016					
Facility Id: 2-602118					
40 CLINTON,LLC	40 CLINTON STREET	NE 1/8 - 1/4 (0.231 mi.)	AI470	1084	
Database: AST, Date of Government Version: 12/28/2016					
Facility Id: 2-607034					
ENGINE COMPANY 15	269 HENRY STREET	SE 1/8 - 1/4 (0.238 mi.)	AW498	1137	
Database: AST, Date of Government Version: 12/28/2016					
Facility Id: 2-357626					
<b>153 1/2 STANTON STRE</b>	<b>153 1/2 STANTON STRE</b>	<b>NNE 1/8 - 1/4 (0.240 mi.)</b>	<b>AI502</b>	<b>1148</b>	
Database: AST, Date of Government Version: 12/28/2016					
Facility Id: 2-471259					
157 1/2 STANTON STRE	157 1/2 STANTON STRE	NNE 1/8 - 1/4 (0.241 mi.)	AI503	1152	
Database: AST, Date of Government Version: 12/28/2016					
Facility Id: 2-602136					
159 STANTON STREET	159 STANTON STREET	NNE 1/8 - 1/4 (0.241 mi.)	AI504	1154	
Database: AST, Date of Government Version: 12/28/2016					
Facility Id: 2-607283					
162 HENRY ST	162 HENRY ST	SSW 1/8 - 1/4 (0.246 mi.)	AM515	1177	
Database: AST, Date of Government Version: 12/28/2016					



## EXECUTIVE SUMMARY

Facility Id: 2-150924

<b>GOUVERNEUR HEALTH</b>	<b>227 MADISON STREET</b>	<b>S 1/8 - 1/4 (0.248 mi.)</b>	<b>AY517</b>	<b>1181</b>
Database: AST, Date of Government Version: 12/28/2016				
Facility Id: 2-364908				

<b>I.S. 25</b>	<b>145 STANTON STREET</b>	<b>NNE 1/8 - 1/4 (0.248 mi.)</b>	<b>AS527</b>	<b>1248</b>
Database: AST, Date of Government Version: 12/28/2016				
Facility Id: 2-354031				

NY TANKS: This database contains records of facilities that are or have been regulated under Bulk Storage Program. Tank information for these facilities may not be releasable by the state agency.

A review of the NY TANKS list, as provided by EDR, has revealed that there is 1 NY TANKS site within approximately 0.25 miles of the target property.

<u>Equal/Higher Elevation</u>	<u>Address</u>	<u>Direction / Distance</u>	<u>Map ID</u>	<u>Page</u>
SHEARL REALTY	137 ORCHARD STREET	NNW 1/8 - 1/4 (0.203 mi.)	AA369	838
Database: TANKS, Date of Government Version: 12/28/2016				
Facility Id: 2-607399				
Site Status: Active				

### ADDITIONAL ENVIRONMENTAL RECORDS

#### **Local Lists of Registered Storage Tanks**

NY HIST UST: The Underground Storage Tank database contains registered USTs. USTs are regulated under Subtitle I of the Resource Conservation and Recovery Act (RCRA). The data come from the Department of Environmental Conservation's Petroleum Bulk Storage (PBS) Database

A review of the NY HIST UST list, as provided by EDR, and dated 01/01/2002 has revealed that there are 6 NY HIST UST sites within approximately 0.25 miles of the target property.

<u>Equal/Higher Elevation</u>	<u>Address</u>	<u>Direction / Distance</u>	<u>Map ID</u>	<u>Page</u>
<b>SEWARD PARK</b>	<b>ESSEX STREET &amp; BROAD</b>	<b>WNW 0 - 1/8 (0.079 mi.)</b>	<b>G62</b>	<b>151</b>
Facility Status: 1				
PBS Number: 2-604977				
Tank Status: 1				
<b>132 LUDLOW STREET CO</b>	<b>132 LUDLOW STREET</b>	<b>N 1/8 - 1/4 (0.194 mi.)</b>	<b>U335</b>	<b>753</b>
Facility Status: 2				
PBS Number: 2-602628				
Tank Status: 4				
<u>Lower Elevation</u>	<u>Address</u>	<u>Direction / Distance</u>	<u>Map ID</u>	<u>Page</u>
<b>RATNERS RESTAURANT</b>	<b>138 DELANCEY STREET</b>	<b>N 0 - 1/8 (0.088 mi.)</b>	<b>I82</b>	<b>181</b>
Facility Status: 1				
PBS Number: 2-606682				
Tank Status: 1				
<b>95 SUFFOLK STREET</b>	<b>95 SUFFOLK STREET</b>	<b>NNE 0 - 1/8 (0.113 mi.)</b>	<b>L132</b>	<b>280</b>

## EXECUTIVE SUMMARY

Facility Status: 2  
PBS Number: 2-607128  
Tank Status: 3

**SAINT MARY'S CHURCH**                                 **28 ATTORNEY STREET**                                 **ENE 1/8 - 1/4 (0.141 mi.)**                                 **R198**                                 **414**

Facility Status: 1  
PBS Number: 2-606638  
Tank Status: 1

**WAI SUN REALTY LLC**                                 **183 E BROADWAY**                                 **SSW 1/8 - 1/4 (0.210 mi.)**                                 **AM394**                                 **900**

Facility Status: 1  
PBS Number: 2-332992  
Tank Status: 1

### Records of Emergency Release Reports

NY Spills: Data collected on spills reported to NYSDEC. is required by one or more of the following: Article 12 of the Navigation Law, 6 NYCRR Section 613.8 (from PBS regs), or 6 NYCRR Section 595.2 (from CBS regs). It includes spills active as of April 1, 1986, as well as spills occurring since this date.

A review of the NY Spills list, as provided by EDR, and dated 02/06/2017 has revealed that there are 35 NY Spills sites within approximately 0.125 miles of the target property.

<u>Equal/Higher Elevation</u>	<u>Address</u>	<u>Direction / Distance</u>	<u>Map ID</u>	<u>Page</u>
50 NORFOLK ST Spill Number/Closed Date: 0008055 / 2000-11-14 Spill Number/Closed Date: 0005903 / 2004-04-14 spillno: 0005903 spillno: 0008055 Site ID: 322883 Site ID: 322884	50 NORFOLK ST	SW 0 - 1/8 (0.002 mi.)	A2	10
PARKING LOT Spill Number/Closed Date: 1311663 / 2014-09-16 spillno: 1311663 Site ID: 492576	85 NORFOLK ST	NNW 0 - 1/8 (0.038 mi.)	D11	29
80 ESSEX STREET Spill Number/Closed Date: 1505735 / 2015-09-30 spillno: 1505735 Site ID: 513124	80 ESSEX STREET	NNW 0 - 1/8 (0.052 mi.)	D22	53
MANHOLE #312M Spill Number/Closed Date: 9902928 / 2004-01-30 spillno: 9902928 Site ID: 250130	ESSEX ST/N OF GRAND	WSW 0 - 1/8 (0.063 mi.)	B35	79
MH 312 Spill Number/Closed Date: 0205045 / 2002-10-29 spillno: 0205045 Site ID: 62500	ESSEX ST/GRAND ST	WSW 0 - 1/8 (0.063 mi.)	B36	80
MANHOLE 312 Spill Number/Closed Date: 1007517 / 2011-01-19 spillno: 1007517 Site ID: 440936	ESSEX AND GRAND ST	WSW 0 - 1/8 (0.063 mi.)	B40	88
MANHOLE 312	ESSEX ST & GRAND ST	WSW 0 - 1/8 (0.063 mi.)	B41	89

## EXECUTIVE SUMMARY

Spill Number/Closed Date: 0211511 / 2003-09-26					
spillno: 0211511					
Site ID: 244479					
MANHOLE 312	GRAND ST & ESSEX ST	WSW 0 - 1/8 (0.063 mi.)	B46	98	
Spill Number/Closed Date: 9810047 / 2002-11-07					
spillno: 9810047					
Site ID: 134209					
CONSTRUCTION SITE	242 BROOME ST	NW 0 - 1/8 (0.086 mi.)	H71	165	
Spill Number/Closed Date: 1509207 / 2016-03-03					
spillno: 1509207					
Site ID: 519805					
MANHOLE # 311	ESSEX ST N/O DELANCY	NNW 0 - 1/8 (0.088 mi.)	D76	174	
Spill Number/Closed Date: 0502916 / 2008-01-10					
spillno: 0502916					
Site ID: 347384					
SOIL	ESSEX AND DELANCEY	NNW 0 - 1/8 (0.088 mi.)	D77	176	
Spill Number/Closed Date: 1007520 / 2011-01-19					
spillno: 1007520					
Site ID: 440940					
NYC TRANSIT BUS	DELANCEY & ESSEX STR	NNW 0 - 1/8 (0.088 mi.)	D78	177	
Spill Number/Closed Date: 0709326 / 2007-11-29					
spillno: 0709326					
Site ID: 390385					
215347; ESSEX STREET	ESSEX STREET AND DEL	NNW 0 - 1/8 (0.088 mi.)	D79	178	
Spill Number/Closed Date: 0913992 / 2009-01-30					
spillno: 0913992					
Site ID: 433111					
MANHOLE #311	ESSEX ST / DELANCEY	NNW 0 - 1/8 (0.088 mi.)	D80	179	
Spill Number/Closed Date: 1112148 / 2012-02-03					
spillno: 1112148					
Site ID: 460075					
MANHOLE 331	ESSEX ST/ N DELANCY	NNW 0 - 1/8 (0.088 mi.)	D81	180	
Spill Number/Closed Date: 0804784 / 2008-08-27					
spillno: 0804784					
Site ID: 401755					
DELANCEY ST & ESSEY	DELANCEY ST / ESSEY	N 0 - 1/8 (0.088 mi.)	D84	192	
Spill Number/Closed Date: 9402648 / 1999-11-05					
spillno: 9402648					
Site ID: 279443					
PAD MOUNT TRANSFORME	100 ESSEX DR AND WES	NNW 0 - 1/8 (0.093 mi.)	I91	199	
Spill Number/Closed Date: 1304968 / 2013-11-05					
spillno: 1304968					
Site ID: 485522					
TM2857	LUDLOW & BROOME ST	WNW 0 - 1/8 (0.095 mi.)	H98	217	
Spill Number/Closed Date: 9912882 / 2002-02-27					
spillno: 9912882					
Site ID: 113412					
6 STORY APARTMENT BU	43 ESSEX ST	WSW 0 - 1/8 (0.095 mi.)	G99	218	
Spill Number/Closed Date: 1411929 / 2016-09-22					
spillno: 1411929					
Site ID: 505734					
217149; 101 LUDLOW S	101 LUDLOW ST AND DE	NW 0 - 1/8 (0.099 mi.)	H109	235	

## EXECUTIVE SUMMARY

Spill Number/Closed Date: 0914264 / 2009-06-16				
spillno: 0914264				
Site ID: 432890				
213365; GRAND ST AND	GRAND ST AND LUDLOW	W 0 - 1/8 (0.102 mi.)	G116	248
Spill Number/Closed Date: 0814417 / 2008-09-11				
spillno: 0814417				
Site ID: 432569				
CABLE OIL FOUND IN M	IN FRONT OF 245 BROO	WNW 0 - 1/8 (0.106 mi.)	H121	256
Spill Number/Closed Date: 0800081 / 2008-08-05				
spillno: 0800081				
Site ID: 395777				
DELANCY ST SUBWAY ST	SB PLATFORM - F LINE	NNW 0 - 1/8 (0.107 mi.)	I122	257
Spill Number/Closed Date: 9605510 / 2003-07-21				
spillno: 9605510				
Site ID: 199661				
ESSEX ST. SUBWAY STA	ESSEX ST / DELANCEY	NNW 0 - 1/8 (0.111 mi.)	M129	270
Spill Number/Closed Date: 9707959 / Not Reported				
spillno: 9707959				
Site ID: 289939				
APT COMPLEX	250 BROOME ST	NW 0 - 1/8 (0.115 mi.)	H136	291
Spill Number/Closed Date: 1214150 / 2013-01-02				
spillno: 1214150				
Site ID: 477371				
<b>HONDA PRODUCTIONS</b>	<b>74 ORCHARD STREET</b>	<b>WNW 0 - 1/8 (0.124 mi.)</b>	<b>O165</b>	<b>341</b>
Spill Number/Closed Date: 0509012 / 2005-12-16				
spillno: 0509012				
Site ID: 354723				
<b>Lower Elevation</b>	<b>Address</b>	<b>Direction / Distance</b>	<b>Map ID</b>	<b>Page</b>
EMPTY LOT	135 DELANCEY ST	SE 0 - 1/8 (0.028 mi.)	A8	25
Spill Number/Closed Date: 1407415 / Not Reported				
spillno: 1407415				
Site ID: 500930				
VS #6110	GRAND STREET & CLINT	SE 0 - 1/8 (0.031 mi.)	A9	28
Spill Number/Closed Date: 0600204 / 2008-01-10				
spillno: 0600204				
Site ID: 362158				
<b>SEWARD PARK - SITE 5</b>	<b>145 CLINTON ST</b>	<b>ESE 0 - 1/8 (0.049 mi.)</b>	<b>E14</b>	<b>35</b>
Spill Number/Closed Date: 1506385 / 2015-11-25				
spillno: 1506385				
Site ID: 513801				
213959; CLINTON ST A	CLINTON ST AND BROOM	E 0 - 1/8 (0.052 mi.)	E20	51
Spill Number/Closed Date: 0814515 / 2008-10-08				
spillno: 0814515				
Site ID: 432675				
SPILL NUMBER 9600388	CLINTON & BROOME STR	E 0 - 1/8 (0.052 mi.)	E21	52
Spill Number/Closed Date: 9600388 / 2004-01-13				
spillno: 9600388				
Site ID: 94623				
PARKING LOT	DELANCY & SUFFOLK ST	NE 0 - 1/8 (0.068 mi.)	F55	114

## EXECUTIVE SUMMARY

Spill Number/Closed Date: 0107212 / 2003-07-31				
spillno: 0107212				
Site ID: 69361				
LEAKED FROM VEHICLE	NORFOLK ST. AND DELA	N 0 - 1/8 (0.071 mi.)	D57	116
Spill Number/Closed Date: 1006632 / 2010-10-20				
spillno: 1006632				
Site ID: 439992				
<b>EASTSIDE RESTAURANT</b>	<b>102 NORFOLK STREET</b>	<b>N 0 - 1/8 (0.088 mi.)</b>	<b>I83</b>	<b>188</b>
Spill Number/Closed Date: 0003227 / 2003-09-15				
spillno: 0003227				
Site ID: 122954				
ROADWAY	158 DELANCY ST	NE 0 - 1/8 (0.090 mi.)	F87	195
Spill Number/Closed Date: 1607802 / 2016-11-10				
spillno: 1607802				
Site ID: 535478				

### Other Ascertainable Records

RCRA NonGen / NLR: RCRAInfo is EPA's comprehensive information system, providing access to data supporting the Resource Conservation and Recovery Act (RCRA) of 1976 and the Hazardous and Solid Waste Amendments (HSWA) of 1984. The database includes selective information on sites which generate, transport, store, treat and/or dispose of hazardous waste as defined by the Resource Conservation and Recovery Act (RCRA). Non-Generators do not presently generate hazardous waste.

A review of the RCRA NonGen / NLR list, as provided by EDR, and dated 12/12/2016 has revealed that there are 200 RCRA NonGen / NLR sites within approximately 0.25 miles of the target property.

<u>Equal/Higher Elevation</u>	<u>Address</u>	<u>Direction / Distance</u>	<u>Map ID</u>	<u>Page</u>
<b>NYCHA SEWARD PARK EX</b>	<b>65 NORFOLK ST</b>	<b>NW 0 - 1/8 (0.009 mi.)</b>	<b>A6</b>	<b>22</b>
<b>CON EDISON</b>	<b>ESSEX ST &amp; BROOME ST</b>	<b>NW 0 - 1/8 (0.050 mi.)</b>	<b>D17</b>	<b>46</b>
<b>CON EDISON SERVICE B</b>	<b>100 NORFOLK ST</b>	<b>N 0 - 1/8 (0.050 mi.)</b>	<b>D19</b>	<b>48</b>
<b>CON EDISON</b>	<b>GRAND ST &amp; ESSEX ST</b>	<b>WSW 0 - 1/8 (0.063 mi.)</b>	<b>B43</b>	<b>92</b>
<b>NYCTA - 900 CIR SUBS</b>	<b>ESSEX ST &amp; DELANCEY</b>	<b>NNW 0 - 1/8 (0.082 mi.)</b>	<b>D65</b>	<b>157</b>
CON EDISON - VS9095	GRAND AVE & 57TH ST	W 0 - 1/8 (0.082 mi.)	G66	161
CON EDISON	77 LUDLOW ST MH57226	WNW 0 - 1/8 (0.098 mi.)	H105	229
<b>CON EDISON</b>	<b>77 LUDLOW ST SB39387</b>	<b>WNW 0 - 1/8 (0.098 mi.)</b>	<b>H106</b>	<b>230</b>
<b>CON EDISON</b>	<b>337 GRAND ST</b>	<b>W 0 - 1/8 (0.117 mi.)</b>	<b>G139</b>	<b>298</b>
<b>NEW DELANCY DRY CLEA</b>	<b>95 DELANCY ST</b>	<b>NW 0 - 1/8 (0.120 mi.)</b>	<b>H153</b>	<b>323</b>
<b>CON EDISON SERVICE B</b>	<b>95 DELANCEY ST</b>	<b>NW 0 - 1/8 (0.120 mi.)</b>	<b>H156</b>	<b>328</b>
<b>CON EDISON SERVICE B</b>	<b>29 ESSEX ST</b>	<b>WSW 0 - 1/8 (0.121 mi.)</b>	<b>N158</b>	<b>331</b>
CON EDISON	55 LUDLOW ST	W 0 - 1/8 (0.124 mi.)	G163	338
<b>CON EDISON</b>	<b>40 LUDLOW ST</b>	<b>WSW 1/8 - 1/4 (0.126 mi.)</b>	<b>N170</b>	<b>353</b>
<b>CON EDISON SERVICE B</b>	<b>329 GRAND ST</b>	<b>W 1/8 - 1/4 (0.129 mi.)</b>	<b>N173</b>	<b>359</b>
<b>CON EDISON SERVICE B</b>	<b>W ESSEX ST &amp; HESTER</b>	<b>SW 1/8 - 1/4 (0.131 mi.)</b>	<b>P175</b>	<b>364</b>
<b>CON EDISON SERVICE B</b>	<b>W ESSEX ST &amp; HESTER</b>	<b>SW 1/8 - 1/4 (0.131 mi.)</b>	<b>P176</b>	<b>366</b>
<b>CON EDISON SERVICE B</b>	<b>256 BROOME ST</b>	<b>WNW 1/8 - 1/4 (0.132 mi.)</b>	<b>H180</b>	<b>373</b>
<b>CON EDISON MANHOLE 3</b>	<b>106 LUDLOW ST</b>	<b>NNW 1/8 - 1/4 (0.133 mi.)</b>	<b>M182</b>	<b>377</b>
<b>CON EDISON MANHOLE 3</b>	<b>106 LUDLOW ST</b>	<b>NNW 1/8 - 1/4 (0.133 mi.)</b>	<b>M183</b>	<b>380</b>
<b>CON EDISON MANHOLE 3</b>	<b>108 LUDLOW ST OPPOS</b>	<b>NNW 1/8 - 1/4 (0.135 mi.)</b>	<b>M186</b>	<b>391</b>
<b>CON EDISON VAULT: 25</b>	<b>108 LUDLOW ST</b>	<b>NNW 1/8 - 1/4 (0.135 mi.)</b>	<b>M188</b>	<b>395</b>
<b>CON EDISON SERVICE B</b>	<b>110 LUDLOW ST</b>	<b>NNW 1/8 - 1/4 (0.137 mi.)</b>	<b>M192</b>	<b>402</b>
<b>CON EDISON SERVICE B</b>	<b>325 GRAND ST</b>	<b>W 1/8 - 1/4 (0.137 mi.)</b>	<b>O193</b>	<b>404</b>
<b>CON EDISON</b>	<b>60 ORCHARD ST</b>	<b>W 1/8 - 1/4 (0.141 mi.)</b>	<b>N196</b>	<b>411</b>

## EXECUTIVE SUMMARY

<u>Equal/Higher Elevation</u>	<u>Address</u>	<u>Direction / Distance</u>	<u>Map ID</u>	<u>Page</u>
CON EDISON - MH 4025	ORCHARD ST. AND GRAN	W 1/8 - 1/4 (0.141 mi.)	O199	417
CON EDISON	GRAND ST & ORCHARD S	W 1/8 - 1/4 (0.141 mi.)	O200	420
CON EDISON SERVICE B	GRAND ST & ORCHARD S	W 1/8 - 1/4 (0.141 mi.)	O201	421
CON EDISON	GRAND ST & ORCHARD S	W 1/8 - 1/4 (0.141 mi.)	O202	423
CON EDISON OTHER - S	GRAND & ORCHARD ST N	W 1/8 - 1/4 (0.143 mi.)	O204	427
CON EDISON	58 ORCHARD ST	W 1/8 - 1/4 (0.143 mi.)	N205	429
CON EDISON	54 ORCHARD ST	W 1/8 - 1/4 (0.147 mi.)	N211	442
CON EDISON	23 ESSEX ST	SW 1/8 - 1/4 (0.147 mi.)	P212	444
CON EDISON	60 ORCHARD ST & GRAN	W 1/8 - 1/4 (0.147 mi.)	T214	448
CON EDISON SERVICE B	73 ORCHARD ST	WNW 1/8 - 1/4 (0.150 mi.)	O217	458
CON EDISON SERVICE B	52 ORCHARD ST	W 1/8 - 1/4 (0.150 mi.)	N218	460
CON EDISON MANHOLE 2	263 BROOME ST	WNW 1/8 - 1/4 (0.153 mi.)	O222	467
CON EDISON SERVICE B	48-52 ORCHARD ST & H	WSW 1/8 - 1/4 (0.154 mi.)	N225	472
CON EDISON SERVICE B	103 ORCHARD ST	NW 1/8 - 1/4 (0.154 mi.)	V226	474
CON EDISON	319 GRAND ST	W 1/8 - 1/4 (0.155 mi.)	T232	486
CON EDISON SERVICE B	319 GRAND ST	W 1/8 - 1/4 (0.155 mi.)	T233	487
CON EDISON	111 LUDLOW ST & DELA	NNW 1/8 - 1/4 (0.156 mi.)	M238	502
CON EDISON	59 ORCHARD ST	W 1/8 - 1/4 (0.163 mi.)	T247	522
CON EDISON	315 GRAND ST	W 1/8 - 1/4 (0.163 mi.)	T252	536
CON EDISON SERVICE B	50 ORCHARD ST & GRAN	W 1/8 - 1/4 (0.164 mi.)	T254	537
CON EDISON GAS MAIN	BROOME ST & ALLEN ST	WNW 1/8 - 1/4 (0.165 mi.)	V256	543
CON EDISON SERVICE B	113 RIVINGTON ST	N 1/8 - 1/4 (0.167 mi.)	U260	553
CON EDISON SERVICE B	82 DELANCEY ST	NW 1/8 - 1/4 (0.167 mi.)	AA261	555
CON EDISON SERVICE B	107 RIVINGTON ST FRO	N 1/8 - 1/4 (0.172 mi.)	U271	579
CON EDISON	ALLEN ST & GRAND ST	W 1/8 - 1/4 (0.176 mi.)	T293	637
CON EDISON SERVICE B	132 ORCHARD ST	NNW 1/8 - 1/4 (0.178 mi.)	AA299	652
CON EDISON	134 ORCHARD ST	NNW 1/8 - 1/4 (0.182 mi.)	AA307	670
CON EDISON	73 ALLEN ST	WNW 1/8 - 1/4 (0.189 mi.)	AE323	726
CON EDISON SERVICE B	302 GRAND ST	WNW 1/8 - 1/4 (0.191 mi.)	AE325	729
CON EDISON SERVICE B	110 RIVINGTON ST	N 1/8 - 1/4 (0.192 mi.)	U326	731
CON EDISON	RIVINGTON ST & LUDLO	NNW 1/8 - 1/4 (0.193 mi.)	U332	746
CON EDISON SERVICE B	279 BROOME ST	WNW 1/8 - 1/4 (0.194 mi.)	AE337	759
CON EDISON SERVICE B	280 BROOME ST	WNW 1/8 - 1/4 (0.196 mi.)	V343	777
CON EDISON	280 BROOME ST	WNW 1/8 - 1/4 (0.196 mi.)	V344	781
CON EDISON	115 ALLEN ST & DELAN	NW 1/8 - 1/4 (0.197 mi.)	AG347	788
CON EDISON SERVICE B	115 ALLEN ST	NW 1/8 - 1/4 (0.197 mi.)	AG349	793
CON EDISON	103 ALLEN ST	NW 1/8 - 1/4 (0.199 mi.)	V352	802
CON EDISON SERVICE B	138 ALLEN ST	NNW 1/8 - 1/4 (0.201 mi.)	AA362	818
CON EDISON SERVICE B	303 GRAND ST	W 1/8 - 1/4 (0.202 mi.)	AE365	827
CON EDISON	300 GRAND ST	W 1/8 - 1/4 (0.205 mi.)	AE378	854
CON EDISON SERVICE B	286 BROOME ST	WNW 1/8 - 1/4 (0.209 mi.)	AO389	877
CON EDISON OTHER - S	35 ORCHARD ST	WSW 1/8 - 1/4 (0.210 mi.)	AD392	894
CON EDISON	112 ELDRIDGE ST	WNW 1/8 - 1/4 (0.211 mi.)	AE397	908
CON EDISON	22 ORCHARD ST	WSW 1/8 - 1/4 (0.212 mi.)	AP400	914
CON EDISON SERVICE B	CANAL ST & DIVISION	SW 1/8 - 1/4 (0.212 mi.)	AL407	929
CON EDISON SERVICE B	ALLEN ST & HESTER ST	WSW 1/8 - 1/4 (0.213 mi.)	AD410	937
CON EDISON SERVICE B	143 ORCHARD ST	NNW 1/8 - 1/4 (0.213 mi.)	AA411	940
CON EDISON	137 LUDLOW ST	N 1/8 - 1/4 (0.214 mi.)	AH414	947
CON EDISON SERVICE B	28 ORCHARD ST	WSW 1/8 - 1/4 (0.215 mi.)	AD416	952
CON EDISON VAULT 951	45 ALLEN ST	W 1/8 - 1/4 (0.215 mi.)	AD418	958
CON EDISON	43 ALLEN ST	W 1/8 - 1/4 (0.215 mi.)	AD419	960
CON EDISON SERVICE B	34 CANAL ST	SW 1/8 - 1/4 (0.216 mi.)	AL423	968
CON EDISON SERVICE B	RIVINGTON ST & ORCHA	NNW 1/8 - 1/4 (0.217 mi.)	AN427	977
CON EDISON GAS MAIN	RIVINGTON ST & ORCHA	NNW 1/8 - 1/4 (0.217 mi.)	AN428	979
CON EDISON SERVICE B	39 CANAL ST	SW 1/8 - 1/4 (0.218 mi.)	AP432	988
CON EDISON SERVICE B	ELDRIDGE ST & BROOME	WNW 1/8 - 1/4 (0.223 mi.)	AO443	1024



## EXECUTIVE SUMMARY

<u>Equal/Higher Elevation</u>	<u>Address</u>	<u>Direction / Distance</u>	<u>Map ID</u>	<u>Page</u>
CON EDISON SERVICE B	ELDRIDGE ST & BROOME	WNW 1/8 - 1/4 (0.223 mi.)	AO444	1026
CON EDISON	88-90 ELDRIDGE ST	W 1/8 - 1/4 (0.224 mi.)	AR446	1030
CON EDISON SERVICE B	84 ELDRIDGE ST	W 1/8 - 1/4 (0.224 mi.)	AR448	1034
CON EDISON SERVICE B	45 CANAL ST	SW 1/8 - 1/4 (0.225 mi.)	AP450	1040
CON EDISON MANHOLE:	LUDLOW ST & CANAL ST	SW 1/8 - 1/4 (0.225 mi.)	AP451	1042
CON EDISON SERVICE B	ELDRIDGE ST & GRAND	W 1/8 - 1/4 (0.227 mi.)	AE454	1048
CON EDISON	GRAND ST & ELDRIDGE	W 1/8 - 1/4 (0.227 mi.)	AE455	1051
CON EDISON	GRAND ST & ELDRIDGE	W 1/8 - 1/4 (0.227 mi.)	AE456	1051
CON EDISON SERVICE B	12 ORCHARD ST FRONT	WSW 1/8 - 1/4 (0.229 mi.)	AP459	1059
CON EDISON	49 CANAL ST & ORCHAR	WSW 1/8 - 1/4 (0.230 mi.)	AP465	1072
CON EDISON	49 CANAL ST	WSW 1/8 - 1/4 (0.230 mi.)	AP466	1076
CON EDISON	107 ELDRIDGE ST	WNW 1/8 - 1/4 (0.233 mi.)	AE481	1105
CON EDISON SERVICE B	107 ELDRIDGE ST	WNW 1/8 - 1/4 (0.233 mi.)	AE482	1106
CON EDISON SERVICE B	103 ELDRIDGE ST	WNW 1/8 - 1/4 (0.234 mi.)	AE484	1112
CON EDISON	93 HESTER ST	W 1/8 - 1/4 (0.235 mi.)	AV488	1119
CON EDISON	111 ELDRIDGE ST	WNW 1/8 - 1/4 (0.236 mi.)	AO491	1123
CON EDISON SERVICE B	286 GRAND ST E OF FO	WNW 1/8 - 1/4 (0.236 mi.)	AE492	1123
CON EDISON SERVICE B	133 ELDRIDGE ST	WNW 1/8 - 1/4 (0.238 mi.)	AO497	1135
CON EDISON	135 DIVISION ST	SW 1/8 - 1/4 (0.240 mi.)	AL499	1140
CON EDISON SERVICE B	296 BROOME ST	WNW 1/8 - 1/4 (0.243 mi.)	AO510	1166
CON EDISON SERVICE B	57 CANAL ST	WSW 1/8 - 1/4 (0.248 mi.)	AP528	1253
V8691	CANAL ST AND ORCHARD	WSW 1/8 - 1/4 (0.249 mi.)	AP529	1255
CON EDISON SERVICE B	ORCHARD ST & CANAL S	WSW 1/8 - 1/4 (0.249 mi.)	AP530	1257
CON EDISON	281 GRAND ST	W 1/8 - 1/4 (0.250 mi.)	AR531	1259
<u>Lower Elevation</u>	<u>Address</u>	<u>Direction / Distance</u>	<u>Map ID</u>	<u>Page</u>
CON EDISON SERVICE B	45 SUFFOLK ST	0 - 1/8 (0.001 mi.)	A1	8
NYC HOUSING - PRESER	185 BROOME ST	E 0 - 1/8 (0.044 mi.)	A13	31
NORTH AMERICAN ENVIR	DELANCEY & SUFFOLK S	NE 0 - 1/8 (0.056 mi.)	F30	71
CON ED - V 4844	CLINTON & GRAND ST	SSE 0 - 1/8 (0.059 mi.)	C31	73
CON EDISON SERVICE B	55 SUFFOLK ST	NNE 0 - 1/8 (0.062 mi.)	F34	77
NYCTA - DELANCY SUFF	DELANCEY & SUFFOLK ST	NE 0 - 1/8 (0.068 mi.)	F56	115
CON EDISON	101 NORFOLK ST	N 0 - 1/8 (0.087 mi.)	I72	166
CON EDISON	101 NORFOLK ST	N 0 - 1/8 (0.087 mi.)	I73	167
CON EDISON GAS MAIN:	416 GRAND ST	SE 0 - 1/8 (0.091 mi.)	K90	198
SPECIAL TOUCH VALET	405 GRAND STREET	SE 0 - 1/8 (0.094 mi.)	K94	200
CON EDISON SERVICE B	138 DELANCEY ST	NNE 0 - 1/8 (0.095 mi.)	F102	223
CON EDISON VAULT 199	87 SUFFOLK ST	NNE 0 - 1/8 (0.108 mi.)	L123	258
CON EDISON SERVICE B	168 DELANCEY ST FRON	ENE 0 - 1/8 (0.116 mi.)	L138	296
CON EDISON SERVICE B	100 CLINTON ST	NE 0 - 1/8 (0.117 mi.)	L141	304
CON EDISON SERVICE B	107 NORFOLK ST FRONT	N 0 - 1/8 (0.118 mi.)	I146	312
CON EDISON SERVICE B	174 DELANCEY ST FRON	ENE 0 - 1/8 (0.124 mi.)	L164	339
CON EDISON MANHOLE 3	90 CLINTON ST	NE 1/8 - 1/4 (0.129 mi.)	L172	356
CON EDISON MANHOLE:	84 CLINTON ST	NE 1/8 - 1/4 (0.145 mi.)	L208	435
CON EDISON SERVICE B	87 CLINTON ST	NE 1/8 - 1/4 (0.145 mi.)	L209	438
CON EDISON	129 RIVINGTON ST	N 1/8 - 1/4 (0.155 mi.)	W234	492
NEW YORK PUBLIC LIBR	192 E BROADWAY	SSW 1/8 - 1/4 (0.156 mi.)	X239	504
CON EDISON MANHOLE M	E BROADWAY & CLINTON	S 1/8 - 1/4 (0.158 mi.)	Y240	507
CON EDISON MANHOLE:	E BROADWAY & CLINTON	S 1/8 - 1/4 (0.158 mi.)	Y241	510
CON EDISON - MH3030	E.BROADWAY AND CLINT	S 1/8 - 1/4 (0.159 mi.)	Y244	514
CON EDISON SERVICE B	78 CLINTON ST	NE 1/8 - 1/4 (0.159 mi.)	Z245	516
CON EDISON	76 CLINTON ST	NE 1/8 - 1/4 (0.163 mi.)	Z253	537
CON EDISON SERVICE B	167 RIVINGTON ST	NE 1/8 - 1/4 (0.166 mi.)	Z259	549
CON EDISON SERVICE B	169 RIVINGTON ST	NE 1/8 - 1/4 (0.169 mi.)	Z263	558
CON EDISON SERVICE B	191 E BROADWAY	S 1/8 - 1/4 (0.170 mi.)	X265	564

## EXECUTIVE SUMMARY

Lower Elevation	Address	Direction / Distance	Map ID	Page
CON EDISON	161 ALLEN ST & RIVIN	NE 1/8 - 1/4 (0.171 mi.)	Z269	573
CON EDISON SERVICE B	213 E BROADWAY	S 1/8 - 1/4 (0.172 mi.)	Y270	576
CON EDISON SERVICE B	211 E BROADWAY	S 1/8 - 1/4 (0.172 mi.)	Y273	583
CON EDISON SERVICE B	209 E BROADWAY	S 1/8 - 1/4 (0.173 mi.)	X275	589
MTA NYCT - 225TH ST	221ST ST & BROADWAY	S 1/8 - 1/4 (0.174 mi.)	Y277	594
CON EDISON SERVICE B	202 CLINTON ST FRONT	S 1/8 - 1/4 (0.174 mi.)	Y280	599
CON EDISON - TR0191	ESSEX AND RIVINGTON	N 1/8 - 1/4 (0.174 mi.)	U281	601
CON EDISON SERVICE B	256 E BROADWAY	SSE 1/8 - 1/4 (0.175 mi.)	AB284	616
CON EDISON	CLINTON & RIVINGTON	NE 1/8 - 1/4 (0.175 mi.)	Z286	621
CON EDISON MANHOLE 3	SE COR RIVINGTON ST	NE 1/8 - 1/4 (0.175 mi.)	Z287	623
CON EDISON	RIVINGTON ST & CLINT	NE 1/8 - 1/4 (0.175 mi.)	Z289	629
CON EDISON	CLINTON & RIVINGTON	NE 1/8 - 1/4 (0.175 mi.)	Z290	629
CON EDISON SERVICE B	RIVINGTON ST & CLINT	NE 1/8 - 1/4 (0.175 mi.)	Z291	630
CON EDISON SERVICE B	237 E BROADWAY SB316	SSE 1/8 - 1/4 (0.178 mi.)	Y298	650
CON EDISON SERVICE B	126 RIVINGTON ST & E	N 1/8 - 1/4 (0.180 mi.)	W304	665
CON EDISON	126 RIVINGTON ST	N 1/8 - 1/4 (0.181 mi.)	W305	667
CON EDISON	184 E BROADWAY	SSW 1/8 - 1/4 (0.185 mi.)	X310	677
CON EDISON SERVICE B	166 RIVINGTON ST	NE 1/8 - 1/4 (0.187 mi.)	Z314	691
CON EDISON SERVICE B	69 CLINTON ST	NE 1/8 - 1/4 (0.188 mi.)	Z315	694
CON EDISON SERVICE B	69 CLINTON ST	NE 1/8 - 1/4 (0.188 mi.)	Z316	698
CON EDISON VAULT: 89	460 GRAND ST	SE 1/8 - 1/4 (0.189 mi.)	AC320	719
CON EDISON SERVICE B	211 HENRY ST	S 1/8 - 1/4 (0.192 mi.)	Y328	736
CON EDISON SERVICE B	187 E BROADWAY SB569	SSW 1/8 - 1/4 (0.193 mi.)	X331	744
CON EDISON SERVICE B	RIVINGTON ST & ATTOR	NE 1/8 - 1/4 (0.193 mi.)	Z334	750
CON EDISON MANHOLE 3	68 CLINTON ST	NE 1/8 - 1/4 (0.195 mi.)	Z340	767
CON EDISON SERVICE B	68 CLINTON ST	NE 1/8 - 1/4 (0.195 mi.)	Z341	770
CON EDISON SERVICE B	10 JEFFERSON ST	SSW 1/8 - 1/4 (0.197 mi.)	X346	784
CON EDISON	185 E BROADWAY	SSW 1/8 - 1/4 (0.200 mi.)	X354	805
CON EDISON SERVICE B	237 HENRY ST	SSE 1/8 - 1/4 (0.201 mi.)	AB357	811
CON EDISON - GD .	PITT ST & DELANCEY S	E 1/8 - 1/4 (0.201 mi.)	AJ364	824
CON EDISON SERVICE B	82 RIDGE ST FRONT OF	ENE 1/8 - 1/4 (0.202 mi.)	AK366	829
CON EDISON MANHOLE 3	62 CLINTON ST FRONT	NE 1/8 - 1/4 (0.203 mi.)	Z370	839
CON EDISON SERVICE B	14 JEFFERSON ST	SSW 1/8 - 1/4 (0.203 mi.)	X372	843
CON EDISON SERVICE B	HENRY ST & CLINTON S	S 1/8 - 1/4 (0.204 mi.)	Y375	850
CON EDISON MANHOLE:	17 JEFFERSON ST	SSW 1/8 - 1/4 (0.207 mi.)	AF382	863
CON EDISON GAS DRIP:	204 HENRY ST	S 1/8 - 1/4 (0.208 mi.)	Y383	865
CON EDISON SERVICE B	202 HENRY ST	S 1/8 - 1/4 (0.208 mi.)	AF385	869
177 E. BROADWAY	177 E BROADWAY	SSW 1/8 - 1/4 (0.209 mi.)	AM390	879
CON EDISON MANHOLE 3	52 CLINTON ST	NE 1/8 - 1/4 (0.212 mi.)	AI403	920
CON EDISON SERVICE B	139 ESSEX ST FRONT O	N 1/8 - 1/4 (0.212 mi.)	AH408	931
CON EDISON SERVICE B	471 GRAND ST	SE 1/8 - 1/4 (0.216 mi.)	AQ421	964
CON EDISON SERVICE B	467 GRAND ST	SE 1/8 - 1/4 (0.216 mi.)	AQ422	966
CON EDISON SERVICE B	53 PITT ST	E 1/8 - 1/4 (0.216 mi.)	AK424	970
CON EDISON SERVICE B	220 DELANCEY ST	E 1/8 - 1/4 (0.217 mi.)	AJ429	980
CON EDISON SERVICE B	RIVINGTON ST & RIDGE	ENE 1/8 - 1/4 (0.221 mi.)	AK434	992
CON EDISON SERVICE B	178 HENRY ST	SSW 1/8 - 1/4 (0.221 mi.)	AF435	996
MTA NYCT - EAST BROA	E BROADWAY & RUTGERS	SW 1/8 - 1/4 (0.221 mi.)	AL437	999
CON EDISON MANHOLE:	E BROADWAY & RUTGERS	SW 1/8 - 1/4 (0.221 mi.)	AL438	1013
CON EDISON MANHOLE 4	E BROADWAY & RUTGERS	SW 1/8 - 1/4 (0.221 mi.)	AL439	1014
CON EDISON - MH4064	RUTGERS ST AND BROAD	SW 1/8 - 1/4 (0.221 mi.)	AL440	1017
CON EDISON SERVICE B	281 E BROADWAY	SE 1/8 - 1/4 (0.222 mi.)	AQ442	1020
CON EDISON SERVICE B	45 CLINTON ST	NE 1/8 - 1/4 (0.224 mi.)	AI449	1038
CON EDISON SERVICE B	59 PITT ST	ENE 1/8 - 1/4 (0.225 mi.)	AK453	1046
CON EDISON	43 CLINTON ST	NE 1/8 - 1/4 (0.229 mi.)	AI460	1061
NYCHA - LAGUARDIA	65 JEFFERSON	SSW 1/8 - 1/4 (0.230 mi.)	AF464	1069
CON EDISON	5 WILLET ST SB51528	ESE 1/8 - 1/4 (0.232 mi.)	AC471	1086

## EXECUTIVE SUMMARY

<u>Lower Elevation</u>	<u>Address</u>	<u>Direction / Distance</u>	<u>Map ID</u>	<u>Page</u>
CON EDISON	5 WILLET ST SB51527	ESE 1/8 - 1/4 (0.232 mi.)	AC473	1089
<b>CON EDISON</b>	<b>5 WILLET ST</b>	<b>ESE 1/8 - 1/4 (0.232 mi.)</b>	<b>AC474</b>	<b>1090</b>
<b>NYCHA GOMPERS HOUSES</b>	<b>50 PITT ST</b>	<b>E 1/8 - 1/4 (0.237 mi.)</b>	<b>AK494</b>	<b>1126</b>
<b>CON EDISON SERVICE B</b>	<b>254 HENRY ST</b>	<b>SSE 1/8 - 1/4 (0.238 mi.)</b>	<b>AW496</b>	<b>1133</b>
<b>CON EDISON SERVICE B</b>	<b>165 STANTON ST</b>	<b>NE 1/8 - 1/4 (0.242 mi.)</b>	<b>AI505</b>	<b>1156</b>
<b>CON EDISON SERVICE B</b>	<b>125 STANTON ST</b>	<b>N 1/8 - 1/4 (0.243 mi.)</b>	<b>AH509</b>	<b>1164</b>
<b>CON EDISON SERVICE B</b>	<b>42 CLINTON ST &amp; STAN</b>	<b>NE 1/8 - 1/4 (0.243 mi.)</b>	<b>AI511</b>	<b>1168</b>
<b>NYCDEP</b>	<b>110 ATTORNEY ST</b>	<b>NE 1/8 - 1/4 (0.245 mi.)</b>	<b>AX513</b>	<b>1174</b>
CON EDISON	227 MADISON ST	S 1/8 - 1/4 (0.248 mi.)	AY522	1228
<b>CON EDISON SERVICE B</b>	<b>149 STANTON ST</b>	<b>NNE 1/8 - 1/4 (0.248 mi.)</b>	<b>AS523</b>	<b>1229</b>

NY DRYCLEANERS: A listing of all registered drycleaning facilities.

A review of the NY DRYCLEANERS list, as provided by EDR, and dated 10/27/2016 has revealed that there are 4 NY DRYCLEANERS sites within approximately 0.25 miles of the target property.

<u>Equal/Higher Elevation</u>	<u>Address</u>	<u>Direction / Distance</u>	<u>Map ID</u>	<u>Page</u>
NEW DELANCY DRY CLEA Facility Id: 2-6206-01384	95 DELANCY STREET	NW 0 - 1/8 (0.120 mi.)	H151	319
G & R DRY CLEANERS/A Facility Id: 2-6206-01158	150 ALLEN STREET	NNW 1/8 - 1/4 (0.235 mi.)	AN489	1120

<u>Lower Elevation</u>	<u>Address</u>	<u>Direction / Distance</u>	<u>Map ID</u>	<u>Page</u>
SPECIAL TOUCH VALET Facility Id: 2-6206-00090	405 GRAND STREET	SE 0 - 1/8 (0.094 mi.)	K93	200
CHO'S/NU-BRITE CLEAN Facility Id: 2-6206-01206	219 E. BROADWAY	S 1/8 - 1/4 (0.174 mi.)	Y282	603

NY E DESIGNATION: Lots designation with an ?E? on the Zoning Maps of the City of New York for potential hazardous material contamination, air and/or noise quality impacts.

A review of the NY E DESIGNATION list, as provided by EDR, and dated 11/08/2016 has revealed that there are 21 NY E DESIGNATION sites within approximately 0.125 miles of the target property.

<u>Equal/Higher Elevation</u>	<u>Address</u>	<u>Direction / Distance</u>	<u>Map ID</u>	<u>Page</u>
LOT 47,TAXBLOCK 353	100 NORFOLK STREET	N 0 - 1/8 (0.050 mi.)	D18	47
LOT 42,TAXBLOCK 353	124 DELANCEY STREET	N 0 - 1/8 (0.099 mi.)	I107	231
LOT 20,TAXBLOCK 409	91 LUDLOW STREET	NW 0 - 1/8 (0.103 mi.)	H119	254
LOT 64,TAXBLOCK 410	114 DELANCEY STREET	NNW 0 - 1/8 (0.110 mi.)	M128	269
LOT 68,TAXBLOCK 410	106 DELANCEY STREET	NNW 0 - 1/8 (0.112 mi.)	M130	279
LOT 24,TAXBLOCK 408	330 GRAND STREET	W 0 - 1/8 (0.112 mi.)	G131	279
LOT 26,TAXBLOCK 408	328 GRAND STREET	W 0 - 1/8 (0.119 mi.)	G147	314
LOT 67,TAXBLOCK 410	108 DELANCEY STREET	NNW 0 - 1/8 (0.120 mi.)	M148	315
LOT 17,TAXBLOCK 409	95 DELANCEY STREET	NW 0 - 1/8 (0.120 mi.)	H155	328
LOT 69,TAXBLOCK 410	104 DELANCEY STREET	NNW 0 - 1/8 (0.123 mi.)	M161	336
<b>HONDA PRODUCTIONS</b>	<b>74 ORCHARD STREET</b>	<b>WNNW 0 - 1/8 (0.124 mi.)</b>	<b>O165</b>	<b>341</b>
<u>Lower Elevation</u>	<u>Address</u>	<u>Direction / Distance</u>	<u>Map ID</u>	<u>Page</u>
LOT 75,TAXBLOCK 353	140 DELANCEY STREET	NNE 0 - 1/8 (0.083 mi.)	F67	162

## EXECUTIVE SUMMARY

<u>Lower Elevation</u>	<u>Address</u>	<u>Direction / Distance</u>	<u>Map ID</u>	<u>Page</u>
LOT 33,TAXBLOCK 348	156 DELANCEY STREET	NE 0 - 1/8 (0.084 mi.)	F70	164
LOT 80,TAXBLOCK 353	136 DELANCEY STREET	NNE 0 - 1/8 (0.089 mi.)	F85	194
LOT 82,TAXBLOCK 353	132 DELANCEY STREET	NNE 0 - 1/8 (0.089 mi.)	F86	194
LOT 83,TAXBLOCK 353	134 DELANCEY STREET	N 0 - 1/8 (0.090 mi.)	I88	196
LOT 36,TAXBLOCK 348	150 DELANCEY STREET	NE 0 - 1/8 (0.094 mi.)	F92	200
LOT 79,TAXBLOCK 353	138 DELANCEY STREET	NNE 0 - 1/8 (0.095 mi.)	F100	220
LOT 75,TAXBLOCK 348	168 DELANCEY STREET	ENE 0 - 1/8 (0.102 mi.)	L114	246
LOT 38,TAXBLOCK 348	100 CLINTON STREET	NE 0 - 1/8 (0.117 mi.)	L142	307
LOT 34,TAXBLOCK 353	107 NORFOLK STREET	N 0 - 1/8 (0.118 mi.)	I145	312

NY MANIFEST: Manifest is a document that lists and tracks hazardous waste from the generator through transporters to a TSD facility.

A review of the NY MANIFEST list, as provided by EDR, and dated 01/30/2017 has revealed that there are 268 NY MANIFEST sites within approximately 0.25 miles of the target property.

<u>Equal/Higher Elevation</u>	<u>Address</u>	<u>Direction / Distance</u>	<u>Map ID</u>	<u>Page</u>
<b>NYCHA SEWARD PARK EX</b> EPA ID: NYR000085183	<b>65 NORFOLK ST</b>	<b>NW 0 - 1/8 (0.009 mi.)</b>	<b>A6</b>	<b>22</b>
<b>CON EDISON SERVICE B</b> EPA Id: NYP004245577	<b>100 NORFOLK ST</b>	<b>N 0 - 1/8 (0.050 mi.)</b>	<b>D19</b>	<b>48</b>
CON EDISON EPA ID: NYP004711610	85 ESSEX ST	NW 0 - 1/8 (0.063 mi.)	D37	82
CONSOLIDATED EDISON EPA ID: NYP004251195	GRAND ST & ESSEX ST	WSW 0 - 1/8 (0.063 mi.)	B38	85
CONSOLIDATED EDISON EPA ID: NYP004236370	GRAND ST & ESSEX ST	WSW 0 - 1/8 (0.063 mi.)	B39	86
CONSOLIDATED EDISON EPA ID: NYP004238297	ESSEX ST & GRAND ST	WSW 0 - 1/8 (0.063 mi.)	B42	90
<b>CON EDISON</b> EPA ID: NYP004159257	<b>GRAND ST &amp; ESSEX ST</b>	<b>WSW 0 - 1/8 (0.063 mi.)</b>	<b>B43</b>	<b>92</b>
CONSOLIDATED EDISON EPA ID: NYP004238057	ESSEX & GRAND STS	WSW 0 - 1/8 (0.063 mi.)	B44	95
CONSOLIDATED EDISON EPA ID: NYP004236362	GRAND ST & ESSEX ST	WSW 0 - 1/8 (0.063 mi.)	B45	96
CON EDISON EPA ID: NYP004581617	125 DELANCEY ST	N 0 - 1/8 (0.066 mi.)	D48	101
CONSOLIDATED EDISON EPA ID: NYP004174686	115 DELANCEY ST	NNW 0 - 1/8 (0.074 mi.)	D58	117
<b>NYC BD OF ED - SEWAR</b> EPA Id: NYD100390517	<b>350 GRAND ST</b>	<b>W 0 - 1/8 (0.078 mi.)</b>	<b>G61</b>	<b>134</b>
<b>NYCTA - 900 CIR SUBS</b> EPA ID: NYD987037355	<b>ESSEX ST &amp; DELANCEY</b>	<b>NNW 0 - 1/8 (0.082 mi.)</b>	<b>D65</b>	<b>157</b>
CON EDISON EPA ID: NYP004588471	103 DELANCY ST	NW 0 - 1/8 (0.098 mi.)	H103	225
CON EDISON	77 LUDLOW ST SB39387	WNW 0 - 1/8 (0.098 mi.)	H104	226

## EXECUTIVE SUMMARY

EPA ID: NYP004829101				
CON EDISON EPA ID: NYP004593026	GRAND ST & LUDLOW ST	W 0 - 1/8 (0.102 mi.)	G115	247
CON EDISON EPA ID: NYP004593018	GRAND ST & LUDLOW ST	W 0 - 1/8 (0.102 mi.)	G117	249
<b>CON EDISON OTHER - S</b> EPA ID: NYP004262598	<b>GRAND ST ESSEX &amp; LUD</b>	<b>W 0 - 1/8 (0.102 mi.)</b>	<b>G118</b>	<b>251</b>
<b>CON EDISON SERVICE B</b> EPA ID: NYP004263513	<b>67 LUDLOW ST FRONT O</b>	<b>WNW 0 - 1/8 (0.108 mi.)</b>	<b>G124</b>	<b>261</b>
<b>CON EDISON</b> EPA ID: NYP004467619	<b>337 GRAND ST</b>	<b>W 0 - 1/8 (0.117 mi.)</b>	<b>G139</b>	<b>298</b>
CON EDISON EPA ID: NYP004755005	337 GRAND ST	W 0 - 1/8 (0.117 mi.)	G140	300
<b>NEW DELANCY DRY CLEA</b> EPA ID: NYR000080804	<b>95 DELANCY ST</b>	<b>NW 0 - 1/8 (0.120 mi.)</b>	<b>H153</b>	<b>323</b>
<b>CON EDISON SERVICE B</b> EPA ID: NYP004465217	<b>95 DELANCEY ST</b>	<b>NW 0 - 1/8 (0.120 mi.)</b>	<b>H156</b>	<b>328</b>
<b>CON EDISON SERVICE B</b> EPA ID: NYP004430427	<b>29 ESSEX ST</b>	<b>WSW 0 - 1/8 (0.121 mi.)</b>	<b>N158</b>	<b>331</b>
CON EDISON EPA ID: NYP004843062	55 LUDLOW ST	W 0 - 1/8 (0.124 mi.)	G162	336
CONED EPA ID: NYP004226660	70 ORCHARD ST	WNW 0 - 1/8 (0.125 mi.)	O167	346
CON EDISON EPA ID: NYP004735221	40 LUDLOW ST	WSW 1/8 - 1/4 (0.126 mi.)	N169	350
<b>CON EDISON SERVICE B</b> EPA ID: NYP004467593	<b>329 GRAND ST</b>	<b>W 1/8 - 1/4 (0.129 mi.)</b>	<b>N173</b>	<b>359</b>
<b>CON EDISON SERVICE B</b> EPA ID: NYP004454864	<b>W ESSEX ST &amp; HESTER</b>	<b>SW 1/8 - 1/4 (0.131 mi.)</b>	<b>P175</b>	<b>364</b>
<b>CON EDISON SERVICE B</b> EPA ID: NYP004454856	<b>W ESSEX ST &amp; HESTER</b>	<b>SW 1/8 - 1/4 (0.131 mi.)</b>	<b>P176</b>	<b>366</b>
CONSOLIDATED EDISON EPA ID: NYP004124400	ESSEX & HESTER	SW 1/8 - 1/4 (0.131 mi.)	P177	368
CON EDISON EPA ID: NYP004696480	ESSEX ST & HESTER ST	SW 1/8 - 1/4 (0.131 mi.)	P178	370
<b>CON EDISON SERVICE B</b> EPA ID: NYP004467676	<b>256 BROOME ST</b>	<b>WNW 1/8 - 1/4 (0.132 mi.)</b>	<b>H180</b>	<b>373</b>
<b>CON EDISON MANHOLE 3</b> EPA ID: NYP004244224	<b>106 LUDLOW ST</b>	<b>NNW 1/8 - 1/4 (0.133 mi.)</b>	<b>M182</b>	<b>377</b>
<b>CON EDISON MANHOLE 3</b> EPA ID: NYP004244232	<b>106 LUDLOW ST</b>	<b>NNW 1/8 - 1/4 (0.133 mi.)</b>	<b>M183</b>	<b>380</b>
CON EDISON EPA ID: NYP004581757	100 ORCHARD ST	NW 1/8 - 1/4 (0.133 mi.)	H184	384
<b>CON EDISON MANHOLE 3</b> EPA ID: NYP004247817	<b>108 LUDLOW ST OPPOSI</b>	<b>NNW 1/8 - 1/4 (0.135 mi.)</b>	<b>M186</b>	<b>391</b>
CON EDISON	108 LUDLOW ST	NNW 1/8 - 1/4 (0.135 mi.)	M189	396

## EXECUTIVE SUMMARY

EPA ID: NYP004488680				
<b>CON EDISON SERVICE B</b>	<b>110 LUDLOW ST</b>	<b>NNW 1/8 - 1/4 (0.137 mi.)</b>	<b>M192</b>	<b>402</b>
EPA ID: NYP004247825				
<b>CON EDISON SERVICE B</b>	<b>325 GRAND ST</b>	<b>W 1/8 - 1/4 (0.137 mi.)</b>	<b>O193</b>	<b>404</b>
EPA ID: NYP004467601				
CON EDISON	324 GRAND ST & ORCHA	W 1/8 - 1/4 (0.138 mi.)	O195	410
EPA ID: NYP004526398				
<b>CON EDISON - MH 4025</b>	<b>ORCHARD ST. AND GRAN</b>	<b>W 1/8 - 1/4 (0.141 mi.)</b>	<b>O199</b>	<b>417</b>
EPA ID: NYP004107454				
<b>CON EDISON SERVICE B</b>	<b>GRAND ST &amp; ORCHARD S</b>	<b>W 1/8 - 1/4 (0.141 mi.)</b>	<b>O201</b>	<b>421</b>
EPA ID: NYP004467569				
CON EDISON	GRAND ST & ORCHARD S	W 1/8 - 1/4 (0.141 mi.)	O203	424
EPA ID: NYP004754990				
<b>CON EDISON OTHER - S</b>	<b>GRAND &amp; ORCHARD ST N</b>	<b>W 1/8 - 1/4 (0.143 mi.)</b>	<b>O204</b>	<b>427</b>
EPA ID: NYP004233409				
CON EDISON	58 ORCHARD ST	W 1/8 - 1/4 (0.143 mi.)	N206	430
EPA ID: NYP004730735				
<b>CON EDISON</b>	<b>54 ORCHARD ST</b>	<b>W 1/8 - 1/4 (0.147 mi.)</b>	<b>N211</b>	<b>442</b>
EPA ID: NYP004295507				
CON EDISON	23 ESSEX ST	SW 1/8 - 1/4 (0.147 mi.)	P213	445
EPA ID: NYP004810806				
<b>CON EDISON</b>	<b>60 ORCHARD ST &amp; GRAN</b>	<b>W 1/8 - 1/4 (0.147 mi.)</b>	<b>T214</b>	<b>448</b>
EPA ID: NYP004201372				
<b>CON EDISON SERVICE B</b>	<b>73 ORCHARD ST</b>	<b>WNW 1/8 - 1/4 (0.150 mi.)</b>	<b>O217</b>	<b>458</b>
EPA ID: NYP004466579				
<b>CON EDISON SERVICE B</b>	<b>52 ORCHARD ST</b>	<b>W 1/8 - 1/4 (0.150 mi.)</b>	<b>N218</b>	<b>460</b>
EPA ID: NYP004467585				
CON EDISON	95 ORCHARD ST	NW 1/8 - 1/4 (0.153 mi.)	V220	464
EPA ID: NYP004581807				
<b>CON EDISON MANHOLE 2</b>	<b>263 BROOME ST</b>	<b>WNW 1/8 - 1/4 (0.153 mi.)</b>	<b>O222</b>	<b>467</b>
EPA ID: NYP004246742				
<b>CON EDISON SERVICE B</b>	<b>48-52 ORCHARD ST &amp; H</b>	<b>WSW 1/8 - 1/4 (0.154 mi.)</b>	<b>N225</b>	<b>472</b>
EPA ID: NYP004465381				
<b>CON EDISON SERVICE B</b>	<b>103 ORCHARD ST</b>	<b>NW 1/8 - 1/4 (0.154 mi.)</b>	<b>V226</b>	<b>474</b>
EPA ID: NYP004320768				
<b>CON EDISON SERVICE B</b>	<b>319 GRAND ST</b>	<b>W 1/8 - 1/4 (0.155 mi.)</b>	<b>T233</b>	<b>487</b>
EPA ID: NYP004467577				
EPA ID: NYP004773040				
<b>ERA REALTY</b>	<b>81 DELANCEY STREET</b>	<b>NW 1/8 - 1/4 (0.156 mi.)</b>	<b>V237</b>	<b>499</b>
EPA ID: NYP004581641				
<b>CON EDISON</b>	<b>111 LUDLOW ST &amp; DELA</b>	<b>NNW 1/8 - 1/4 (0.156 mi.)</b>	<b>M238</b>	<b>502</b>
EPA ID: NYP004198875				
<b>CON EDISON</b>	<b>59 ORCHARD ST</b>	<b>W 1/8 - 1/4 (0.163 mi.)</b>	<b>T247</b>	<b>522</b>
EPA ID: NYP004467551				
CON EDISON	59 ORCHARD ST	W 1/8 - 1/4 (0.163 mi.)	T249	528
EPA ID: NYP004471207				
CON EDISON	59 ORCHARD ST	W 1/8 - 1/4 (0.163 mi.)	T250	529



## EXECUTIVE SUMMARY

EPA ID: NYP004753885				
CON EDISON	315 GRAND ST	W 1/8 - 1/4 (0.163 mi.)	T251	533
EPA ID: NYP004755054				
<b>CON EDISON SERVICE B</b>	<b>50 ORCHARD ST &amp; GRAN</b>	<b>W 1/8 - 1/4 (0.164 mi.)</b>	<b>T254</b>	<b>537</b>
EPA Id: NYP004242079				
<b>CON EDISON GAS MAIN</b>	<b>BROOME ST &amp; ALLEN ST</b>	<b>WNW 1/8 - 1/4 (0.165 mi.)</b>	<b>V256</b>	<b>543</b>
EPA ID: NYP004142923				
<b>CON EDISON SERVICE B</b>	<b>113 RIVINGTON ST</b>	<b>N 1/8 - 1/4 (0.167 mi.)</b>	<b>U260</b>	<b>553</b>
EPA ID: NYP004465639				
<b>CON EDISON SERVICE B</b>	<b>82 DELANCEY ST</b>	<b>NW 1/8 - 1/4 (0.167 mi.)</b>	<b>AA261</b>	<b>555</b>
EPA ID: NYP004463998				
CON EDISON	123 ESSEX ST OPP	N 1/8 - 1/4 (0.168 mi.)	U262	557
EPA ID: NYP004710836				
<b>CON EDISON SERVICE B</b>	<b>107 RIVINGTON ST FRO</b>	<b>N 1/8 - 1/4 (0.172 mi.)</b>	<b>U271</b>	<b>579</b>
EPA ID: NYP004433835				
CONSOLIDATED EDISON	BROOME ST & ALLEN ST	WNW 1/8 - 1/4 (0.172 mi.)	V274	586
EPA ID: NYP004254124				
<b>CON EDISON</b>	<b>ALLEN ST &amp; GRAND ST</b>	<b>W 1/8 - 1/4 (0.176 mi.)</b>	<b>T293</b>	<b>637</b>
EPA ID: NYP004211926				
<b>CON EDISON SERVICE B</b>	<b>132 ORCHARD ST</b>	<b>NNW 1/8 - 1/4 (0.178 mi.)</b>	<b>AA299</b>	<b>652</b>
EPA Id: NYP004218570				
<b>CON EDISON</b>	<b>134 ORCHARD ST</b>	<b>NNW 1/8 - 1/4 (0.182 mi.)</b>	<b>AA307</b>	<b>670</b>
EPA Id: NYP004209589				
<b>PS 42M SCHOOL</b>	<b>71 HESTER ST</b>	<b>WSW 1/8 - 1/4 (0.188 mi.)</b>	<b>AD318</b>	<b>704</b>
EPA ID: NY0000375824				
<b>CON EDISON SERVICE B</b>	<b>302 GRAND ST</b>	<b>WNW 1/8 - 1/4 (0.191 mi.)</b>	<b>AE325</b>	<b>729</b>
EPA ID: NYP004466561				
<b>CON EDISON SERVICE B</b>	<b>110 RIVINGTON ST</b>	<b>N 1/8 - 1/4 (0.192 mi.)</b>	<b>U326</b>	<b>731</b>
EPA ID: NYP004465647				
CON EDISON	83 ALLEN ST	WNW 1/8 - 1/4 (0.192 mi.)	AE327	734
EPA ID: NYP004581799				
CON EDISON	RIVINGTON ST & LUDLO	NNW 1/8 - 1/4 (0.193 mi.)	U333	747
EPA ID: NYP004770905				
<b>CON EDISON SERVICE B</b>	<b>279 BROOME ST</b>	<b>WNW 1/8 - 1/4 (0.194 mi.)</b>	<b>AE337</b>	<b>759</b>
EPA ID: NYP004466462				
<b>CON EDISON SERVICE B</b>	<b>280 BROOME ST</b>	<b>WNW 1/8 - 1/4 (0.196 mi.)</b>	<b>V343</b>	<b>777</b>
EPA ID: NYP004849117				
EPA ID: NYP004466454				
<b>CON EDISON</b>	<b>115 ALLEN ST &amp; DELAN</b>	<b>NW 1/8 - 1/4 (0.197 mi.)</b>	<b>AG347</b>	<b>788</b>
EPA Id: NYP004214532				
<b>CON EDISON SERVICE B</b>	<b>115 ALLEN ST</b>	<b>NW 1/8 - 1/4 (0.197 mi.)</b>	<b>AG349</b>	<b>793</b>
EPA Id: NYP004223525				
CON ED	281 BROOME ST FO	WNW 1/8 - 1/4 (0.198 mi.)	AE350	797
EPA ID: NYP004850547				
CON EDISON	103 ALLEN ST	NW 1/8 - 1/4 (0.199 mi.)	V351	799
EPA ID: NYP004822413				
<b>CON EDISON SERVICE B</b>	<b>138 ALLEN ST</b>	<b>NNW 1/8 - 1/4 (0.201 mi.)</b>	<b>AA362</b>	<b>818</b>

## EXECUTIVE SUMMARY

EPA ID: NYP004465308				
<b>CON EDISON SERVICE B</b>	<b>303 GRAND ST</b>	<b>W 1/8 - 1/4 (0.202 mi.)</b>	<b>AE365</b>	<b>827</b>
EPA ID: NYP004466504				
CONSOLIDATED EDISON	CANAL ST-BTWN ORCHAR	SW 1/8 - 1/4 (0.202 mi.)	AL367	831
EPA ID: NYP004027512				
CONSOLIDATED EDISON	CANAL & ESSEX ST	SW 1/8 - 1/4 (0.202 mi.)	AL368	837
EPA ID: NYP004055208				
CONSOLIDATED EDISON	F/O 30 ORCHARD ST	WSW 1/8 - 1/4 (0.204 mi.)	AD376	851
EPA ID: NYP004256020				
CON EDISON	300 GRAND ST	W 1/8 - 1/4 (0.205 mi.)	AE379	855
EPA ID: NYP004765947				
CON EDISON	24 CANAL ST	SW 1/8 - 1/4 (0.206 mi.)	AL381	861
EPA ID: NYP004589859				
CON EDISON	29 CANAL ST	SW 1/8 - 1/4 (0.208 mi.)	AL386	870
EPA ID: NYP004581500				
<b>CON EDISON SERVICE B</b>	<b>286 BROOME ST</b>	<b>WNW 1/8 - 1/4 (0.209 mi.)</b>	<b>AO389</b>	<b>877</b>
EPA ID: NYP004466447				
<b>CON EDISON OTHER - S</b>	<b>35 ORCHARD ST</b>	<b>WSW 1/8 - 1/4 (0.210 mi.)</b>	<b>AD392</b>	<b>894</b>
EPA ID: NYP004244042				
CON EDISON	112 ELDRIDGE ST	WNW 1/8 - 1/4 (0.211 mi.)	AE396	906
EPA ID: NYP004849067				
CON EDISON	22 ORCHARD ST	WSW 1/8 - 1/4 (0.212 mi.)	AP401	915
EPA ID: NYP004760278				
<b>CON EDISON SERVICE B</b>	<b>CANAL ST &amp; DIVISION</b>	<b>SW 1/8 - 1/4 (0.212 mi.)</b>	<b>AL407</b>	<b>929</b>
EPA ID: NYP004456778				
<b>CON EDISON SERVICE B</b>	<b>ALLEN ST &amp; HESTER ST</b>	<b>WSW 1/8 - 1/4 (0.213 mi.)</b>	<b>AD410</b>	<b>937</b>
EPA ID: NYP004235016				
<b>CON EDISON SERVICE B</b>	<b>143 ORCHARD ST</b>	<b>NNW 1/8 - 1/4 (0.213 mi.)</b>	<b>AA411</b>	<b>940</b>
EPA ID: NYP004465316				
CON EDISON	143 ORCHARD ST	NNW 1/8 - 1/4 (0.213 mi.)	AA412	943
EPA ID: NYP004581773				
<b>CON EDISON</b>	<b>137 LUDLOW ST</b>	<b>N 1/8 - 1/4 (0.214 mi.)</b>	<b>AH414</b>	<b>947</b>
EPA ID: NYP004411807				
<b>CON EDISON SERVICE B</b>	<b>28 ORCHARD ST</b>	<b>WSW 1/8 - 1/4 (0.215 mi.)</b>	<b>AD416</b>	<b>952</b>
EPA ID: NYP004241469				
<b>CON EDISON VAULT 951</b>	<b>45 ALLEN ST</b>	<b>W 1/8 - 1/4 (0.215 mi.)</b>	<b>AD418</b>	<b>958</b>
EPA ID: NYP004216026				
CON EDISON	43 ALLEN ST	W 1/8 - 1/4 (0.215 mi.)	AD420	961
EPA ID: NYP004802856				
<b>CON EDISON SERVICE B</b>	<b>34 CANAL ST</b>	<b>SW 1/8 - 1/4 (0.216 mi.)</b>	<b>AL423</b>	<b>968</b>
EPA ID: NYP004383436				
<b>CON EDISON SERVICE B</b>	<b>RIVINGTON ST &amp; ORCHA</b>	<b>NNW 1/8 - 1/4 (0.217 mi.)</b>	<b>AN427</b>	<b>977</b>
EPA ID: NYP004433850				
CON EDISON	137 LUDLOW ST	NNW 1/8 - 1/4 (0.217 mi.)	AN430	982
EPA ID: NYP004770889				
CON EDISON	137 LUDLOW ST	NNW 1/8 - 1/4 (0.217 mi.)	AN431	985

## EXECUTIVE SUMMARY

EPA ID: NYP004754982				
<b>CON EDISON SERVICE B</b>	<b>39 CANAL ST</b>	<b>SW 1/8 - 1/4 (0.218 mi.)</b>	<b>AP432</b>	<b>988</b>
EPA ID: NYP004426078				
CON EDISON	F/O 146 ORCHARD ST	NNW 1/8 - 1/4 (0.222 mi.)	AN441	1019
EPA ID: NYP004261434				
<b>CON EDISON SERVICE B</b>	<b>ELDRIDGE ST &amp; BROOME</b>	<b>WNW 1/8 - 1/4 (0.223 mi.)</b>	<b>AO443</b>	<b>1024</b>
EPA ID: NYP004466470				
<b>CON EDISON SERVICE B</b>	<b>ELDRIDGE ST &amp; BROOME</b>	<b>WNW 1/8 - 1/4 (0.223 mi.)</b>	<b>AO444</b>	<b>1026</b>
EPA ID: NYP004466488				
CON EDISON	88-90 ELDRIDGE ST	W 1/8 - 1/4 (0.224 mi.)	AR447	1031
EPA ID: NYP004834822				
<b>CON EDISON SERVICE B</b>	<b>84 ELDRIDGE ST</b>	<b>W 1/8 - 1/4 (0.224 mi.)</b>	<b>AR448</b>	<b>1034</b>
EPA ID: NYP004241857				
<b>CON EDISON SERVICE B</b>	<b>45 CANAL ST</b>	<b>SW 1/8 - 1/4 (0.225 mi.)</b>	<b>AP450</b>	<b>1040</b>
EPA ID: NYP004426094				
<b>CON EDISON MANHOLE:</b>	<b>LUDLOW ST &amp; CANAL ST</b>	<b>SW 1/8 - 1/4 (0.225 mi.)</b>	<b>AP451</b>	<b>1042</b>
EPA ID: NYP004426086				
<b>CON EDISON SERVICE B</b>	<b>ELDRIDGE ST &amp; GRAND</b>	<b>W 1/8 - 1/4 (0.227 mi.)</b>	<b>AE454</b>	<b>1048</b>
EPA ID: NYP004466645				
<b>CON EDISON</b>	<b>GRAND ST &amp; ELDRIDGE</b>	<b>W 1/8 - 1/4 (0.227 mi.)</b>	<b>AE456</b>	<b>1051</b>
EPA ID: NYP004140729				
CON EDISON	GRAND ST & ELDRIDGE	W 1/8 - 1/4 (0.227 mi.)	AE457	1054
EPA ID: NYP004765954				
<b>CON EDISON SERVICE B</b>	<b>12 ORCHARD ST FRONT</b>	<b>WSW 1/8 - 1/4 (0.229 mi.)</b>	<b>AP459</b>	<b>1059</b>
EPA ID: NYP004408415				
<b>CON EDISON</b>	<b>49 CANAL ST &amp; ORCHAR</b>	<b>WSW 1/8 - 1/4 (0.230 mi.)</b>	<b>AP465</b>	<b>1072</b>
EPA ID: NYP004202008				
CON EDISON	49 CANAL ST	WSW 1/8 - 1/4 (0.230 mi.)	AP467	1077
EPA ID: NYP004848505				
EPA ID: NYP004581518				
CON EDISON	138 DIVISION ST	SW 1/8 - 1/4 (0.232 mi.)	477	1095
EPA ID: NYP004581526				
<b>NYCDEP - SHAFT 20</b>	<b>ELDRIDGE &amp; DELANCY S</b>	<b>NW 1/8 - 1/4 (0.232 mi.)</b>	<b>AG479</b>	<b>1099</b>
EPA ID: NYD987023421				
<b>CON EDISON SERVICE B</b>	<b>107 ELDRIDGE ST</b>	<b>WNW 1/8 - 1/4 (0.233 mi.)</b>	<b>AE482</b>	<b>1106</b>
EPA ID: NYP004849042				
EPA ID: NYP004466652				
CON EDISON	107 ELDRIDGE ST	WNW 1/8 - 1/4 (0.233 mi.)	AE483	1111
EPA ID: NYP004581682				
<b>CON EDISON SERVICE B</b>	<b>103 ELDRIDGE ST</b>	<b>WNW 1/8 - 1/4 (0.234 mi.)</b>	<b>AE484</b>	<b>1112</b>
EPA ID: NYP004466546				
CON EDISON	103 ELDRIDGE ST	WNW 1/8 - 1/4 (0.234 mi.)	AE485	1114
EPA ID: NYP004581674				
CON ED	93 HESTER ST	W 1/8 - 1/4 (0.235 mi.)	AV487	1117
EPA ID: NYP004835134				
<b>CON EDISON SERVICE B</b>	<b>286 GRAND ST E OF FO</b>	<b>WNW 1/8 - 1/4 (0.236 mi.)</b>	<b>AE492</b>	<b>1123</b>
EPA ID: NYP004319661				
CON EDISON	137 ALLEN ST	NNW 1/8 - 1/4 (0.237 mi.)	AU493	1126

## EXECUTIVE SUMMARY

EPA ID: NYP004452750				
<b>CON EDISON SERVICE B</b>	<b>133 ELDRIDGE ST</b>	<b>WNW 1/8 - 1/4 (0.238 mi.)</b>	<b>AO497</b>	<b>1135</b>
EPA ID: NYP004466496				
CON EDISON	135 DIVISION ST	SW 1/8 - 1/4 (0.240 mi.)	AL500	1141
EPA ID: NYP004849075				
<b>CON EDISON SERVICE B</b>	<b>296 BROOME ST</b>	<b>WNW 1/8 - 1/4 (0.243 mi.)</b>	<b>AO510</b>	<b>1166</b>
EPA ID: NYP004466439				
CON ED	85 ELDRIDGE ST	W 1/8 - 1/4 (0.246 mi.)	AR516	1179
EPA ID: NYP004852766				
<b>CON EDISON SERVICE B</b>	<b>57 CANAL ST</b>	<b>WSW 1/8 - 1/4 (0.248 mi.)</b>	<b>AP528</b>	<b>1253</b>
EPA ID: NYP004475786				
<b>V8691</b>	<b>CANAL ST AND ORCHARD</b>	<b>WSW 1/8 - 1/4 (0.249 mi.)</b>	<b>AP529</b>	<b>1255</b>
EPA ID: NYP004044806				
<b>CON EDISON SERVICE B</b>	<b>ORCHARD ST &amp; CANAL S</b>	<b>WSW 1/8 - 1/4 (0.249 mi.)</b>	<b>AP530</b>	<b>1257</b>
EPA ID: NYP004408423				
<b>CON EDISON</b>	<b>281 GRAND ST</b>	<b>W 1/8 - 1/4 (0.250 mi.)</b>	<b>AR531</b>	<b>1259</b>
EPA ID: NYP004206498				

<u>Lower Elevation</u>	<u>Address</u>	<u>Direction / Distance</u>	<u>Map ID</u>	<u>Page</u>
<b>CON EDISON SERVICE B</b>	<b>45 SUFFOLK ST</b>	<b>0 - 1/8 (0.001 mi.)</b>	<b>A1</b>	<b>8</b>
EPA ID: NYP004433140				
CON ED	44 SUFFOLK ST & GRAN	E 0 - 1/8 (0.008 mi.)	A5	20
EPA ID: NYP004846893				
<b>NYC HOUSING - PRESER</b>	<b>185 BROOME ST</b>	<b>E 0 - 1/8 (0.044 mi.)</b>	<b>A13</b>	<b>31</b>
EPA ID: NYR000034140				
<b>SEWARD PARK - SITE 5</b>	<b>145 CLINTON ST</b>	<b>ESE 0 - 1/8 (0.049 mi.)</b>	<b>E14</b>	<b>35</b>
EPA ID: NYR000220772				
<b>CON EDISON SERVICE B</b>	<b>393-395 GRAND ST E S</b>	<b>SSE 0 - 1/8 (0.055 mi.)</b>	<b>C25</b>	<b>60</b>
EPA ID: NYP004261004				
CON EDISON	400 GRAND ST	SE 0 - 1/8 (0.056 mi.)	C28	65
EPA ID: NYP004713343				
<b>CON ED - V 4844</b>	<b>CLINTON &amp; GRAND ST</b>	<b>SSE 0 - 1/8 (0.059 mi.)</b>	<b>C31</b>	<b>73</b>
EPA ID: NYP004004982				
CONSOLIDATED EDISON	152 CLINTON ST	SE 0 - 1/8 (0.059 mi.)	C32	75
EPA ID: NYP004237099				
<b>CON EDISON SERVICE B</b>	<b>55 SUFFOLK ST</b>	<b>NNE 0 - 1/8 (0.062 mi.)</b>	<b>F34</b>	<b>77</b>
EPA ID: NYP004433165				
CONSOLIDATED EDISON	NORFOLK ST & DELANCE	N 0 - 1/8 (0.065 mi.)	D47	99
EPA ID: NYP004174678				
<b>CON EDISON SERVICE B</b>	<b>404-06 GRAND ST E SU</b>	<b>SE 0 - 1/8 (0.066 mi.)</b>	<b>E50</b>	<b>104</b>
EPA ID: NYP004260998				
<b>CON EDISON SERVICE B</b>	<b>404-06 N GRAND ST E</b>	<b>SE 0 - 1/8 (0.066 mi.)</b>	<b>E51</b>	<b>106</b>
EPA ID: NYP004261012				
<b>CON EDISON SERVICE B</b>	<b>404 GRAND ST OPPOSIT</b>	<b>SE 0 - 1/8 (0.066 mi.)</b>	<b>E54</b>	<b>111</b>
EPA ID: NYP004266151				
<b>RITE AID # 1711</b>	<b>408 GRAND STREET</b>	<b>SE 0 - 1/8 (0.078 mi.)</b>	<b>E59</b>	<b>119</b>

## EXECUTIVE SUMMARY

EPA ID: NYR000188508				
CON EDISON EPA ID: NYP004509550	416 GRAND ST	SE 0 - 1/8 (0.091 mi.)	K89	196
<b>SPECIAL TOUCH VALET</b> EPA ID: NYD981483183	<b>405 GRAND STREET</b>	<b>SE 0 - 1/8 (0.094 mi.)</b>	<b>K94</b>	<b>200</b>
<b>CON EDISON SERVICE B</b> EPA ID: NYP004261020	<b>401-403 GRAND ST E S</b>	<b>SE 0 - 1/8 (0.094 mi.)</b>	<b>K95</b>	<b>213</b>
<b>CON EDISON SERVICE B</b> EPA ID: NYP004441556	<b>138 DELANCEY ST</b>	<b>NNE 0 - 1/8 (0.095 mi.)</b>	<b>F102</b>	<b>223</b>
<b>CON EDISON VAULT 199</b> EPA ID: NYP004242723	<b>87 SUFFOLK ST</b>	<b>NNE 0 - 1/8 (0.108 mi.)</b>	<b>L123</b>	<b>258</b>
<b>CON EDISON SERVICE B</b> EPA ID: NYP004464012	<b>168 DELANCEY ST FRON</b>	<b>ENE 0 - 1/8 (0.116 mi.)</b>	<b>L138</b>	<b>296</b>
<b>CON EDISON SERVICE B</b> EPA Id: NYP004223558	<b>100 CLINTON ST</b>	<b>NE 0 - 1/8 (0.117 mi.)</b>	<b>L141</b>	<b>304</b>
<b>CON EDISON SERVICE B</b> EPA ID: NYP004443388	<b>107 NORFOLK ST FRONT</b>	<b>N 0 - 1/8 (0.118 mi.)</b>	<b>I146</b>	<b>312</b>
<b>CON EDISON SERVICE B</b> EPA ID: NYP004464038	<b>174 DELANCEY ST FRON</b>	<b>ENE 0 - 1/8 (0.124 mi.)</b>	<b>L164</b>	<b>339</b>
<b>CON EDISON MANHOLE 3</b> EPA Id: NYP004223541	<b>90 CLINTON ST</b>	<b>NE 1/8 - 1/4 (0.129 mi.)</b>	<b>L172</b>	<b>356</b>
<b>CLEMENTE SOTO VELEZ</b> EPA ID: NYR000147181	<b>107 SUFFOLK ST</b>	<b>NNE 1/8 - 1/4 (0.133 mi.)</b>	<b>Q185</b>	<b>386</b>
CON EDISON EPA ID: NYP004584603	RIDGE & BROOME ST	ESE 1/8 - 1/4 (0.145 mi.)	S207	433
<b>CON EDISON MANHOLE:</b> EPA Id: NYP004222592	<b>84 CLINTON ST</b>	<b>NE 1/8 - 1/4 (0.145 mi.)</b>	<b>L208</b>	<b>435</b>
<b>CON EDISON SERVICE B</b> EPA ID: NYP004412532	<b>87 CLINTON ST</b>	<b>NE 1/8 - 1/4 (0.145 mi.)</b>	<b>L209</b>	<b>438</b>
CON EDISON EPA ID: NYP004430740	87 CLINTON ST	NE 1/8 - 1/4 (0.145 mi.)	L210	440
NYNEX EPA ID: NYP000920900	DELANCEY ST/RIDGE ST	E 1/8 - 1/4 (0.153 mi.)	S223	469
CON EDISON EPA ID: NYP004373262	40 RIDGE ST IN FRONT	E 1/8 - 1/4 (0.154 mi.)	S224	470
CON EDISON EPA ID: NYP004852030	OPP 137 RIVINGTON ST	NNE 1/8 - 1/4 (0.155 mi.)	Q230	482
CON EDISON EPA ID: NYP004843070 EPA ID: NYP004859827	129 RIVINGTON ST	N 1/8 - 1/4 (0.155 mi.)	W235	493
<b>NEW YORK PUBLIC LIBR</b> EPA ID: NYR000026534	<b>192 E BROADWAY</b>	<b>SSW 1/8 - 1/4 (0.156 mi.)</b>	<b>X239</b>	<b>504</b>
<b>CON EDISON MANHOLE M</b> EPA ID: NYP004239255	<b>E BROADWAY &amp; CLINTON</b>	<b>S 1/8 - 1/4 (0.158 mi.)</b>	<b>Y240</b>	<b>507</b>
CON EDISON EPA ID: NYP004530986	E BROADWAY & CLINTON	S 1/8 - 1/4 (0.158 mi.)	Y242	511
NYNEX	E BROADWAY AND CLINT	S 1/8 - 1/4 (0.158 mi.)	Y243	513

## EXECUTIVE SUMMARY

EPA ID: NYP000925818				
<b>CON EDISON - MH3030</b>	<b>E.BROADWAY AND CLINT</b>	<b>S 1/8 - 1/4 (0.159 mi.)</b>	<b>Y244</b>	<b>514</b>
EPA ID: NYP004071189				
<b>CON EDISON SERVICE B</b>	<b>78 CLINTON ST</b>	<b>NE 1/8 - 1/4 (0.159 mi.)</b>	<b>Z245</b>	<b>516</b>
EPA Id: NYP004222600				
<b>CON EDISON SERVICE B</b>	<b>167 RIVINGTON ST</b>	<b>NE 1/8 - 1/4 (0.166 mi.)</b>	<b>Z259</b>	<b>549</b>
EPA Id: NYP004222618				
<b>CON EDISON SERVICE B</b>	<b>169 RIVINGTON ST</b>	<b>NE 1/8 - 1/4 (0.169 mi.)</b>	<b>Z263</b>	<b>558</b>
EPA Id: NYP004222584				
<b>CON EDISON SERVICE B</b>	<b>191 E BROADWAY</b>	<b>S 1/8 - 1/4 (0.170 mi.)</b>	<b>X265</b>	<b>564</b>
EPA Id: NYP004226173				
CON EDISON	136 RIVINGTON ST	NNE 1/8 - 1/4 (0.171 mi.)	Q268	572
EPA ID: NYP004586848				
<b>CON EDISON</b>	<b>161 ALLEN ST &amp; RIVIN</b>	<b>NE 1/8 - 1/4 (0.171 mi.)</b>	<b>Z269</b>	<b>573</b>
EPA Id: NYP004210704				
<b>CON EDISON SERVICE B</b>	<b>213 E BROADWAY</b>	<b>S 1/8 - 1/4 (0.172 mi.)</b>	<b>Y270</b>	<b>576</b>
EPA ID: NYP004460994				
<b>CON EDISON SERVICE B</b>	<b>211 E BROADWAY</b>	<b>S 1/8 - 1/4 (0.172 mi.)</b>	<b>Y273</b>	<b>583</b>
EPA Id: NYP004222493				
<b>CON EDISON SERVICE B</b>	<b>209 E BROADWAY</b>	<b>S 1/8 - 1/4 (0.173 mi.)</b>	<b>X275</b>	<b>589</b>
EPA ID: NYP004461000				
<b>MTA NYCT - 225TH ST</b>	<b>221ST ST &amp; BROADWAY</b>	<b>S 1/8 - 1/4 (0.174 mi.)</b>	<b>Y277</b>	<b>594</b>
EPA ID: NYR000115857				
CON EDISON	83 RIDGE ST	ENE 1/8 - 1/4 (0.174 mi.)	R278	596
EPA ID: NYP994464079				
<b>CON EDISON SERVICE B</b>	<b>202 CLINTON ST FRONT</b>	<b>S 1/8 - 1/4 (0.174 mi.)</b>	<b>Y280</b>	<b>599</b>
EPA ID: NYP004360053				
<b>CON EDISON - TR0191</b>	<b>ESSEX AND RIVINGTON</b>	<b>N 1/8 - 1/4 (0.174 mi.)</b>	<b>U281</b>	<b>601</b>
EPA ID: NYP004079091				
<b>CHO'S BRITE CLEANER</b>	<b>219 EAST BROADWAY</b>	<b>S 1/8 - 1/4 (0.174 mi.)</b>	<b>Y283</b>	<b>604</b>
EPA ID: NYD981082399				
<b>CON EDISON SERVICE B</b>	<b>256 E BROADWAY</b>	<b>SSE 1/8 - 1/4 (0.175 mi.)</b>	<b>AB284</b>	<b>616</b>
EPA ID: NYP004472320				
CON EDISON	CLINTON & RIVINGTON	NE 1/8 - 1/4 (0.175 mi.)	Z285	618
EPA ID: NYP004764304				
<b>CON EDISON</b>	<b>CLINTON &amp; RIVINGTON</b>	<b>NE 1/8 - 1/4 (0.175 mi.)</b>	<b>Z286</b>	<b>621</b>
EPA ID: NYP004160545				
<b>CON EDISON MANHOLE 3</b>	<b>SE COR RIVINGTON ST</b>	<b>NE 1/8 - 1/4 (0.175 mi.)</b>	<b>Z287</b>	<b>623</b>
EPA Id: NYP004234720				
CON EDISON	CLINTON ST & RIVINGT	NE 1/8 - 1/4 (0.175 mi.)	Z288	627
EPA ID: NYP004680922				
<b>CON EDISON SERVICE B</b>	<b>RIVINGTON ST &amp; CLINT</b>	<b>NE 1/8 - 1/4 (0.175 mi.)</b>	<b>Z291</b>	<b>630</b>
EPA Id: NYP004222576				
CON EDISON	RIVINGTON ST & CLINT	NE 1/8 - 1/4 (0.175 mi.)	Z292	634
EPA ID: NYP004758439				
<b>CON EDISON SERVICE B</b>	<b>237 E BROADWAY SB316</b>	<b>SSE 1/8 - 1/4 (0.178 mi.)</b>	<b>Y298</b>	<b>650</b>



## EXECUTIVE SUMMARY

EPA ID: NYP004450888				
CON EDISON EPA ID: NYP004735387	126 RIVINGTON ST	N 1/8 - 1/4 (0.180 mi.)	W303	662
<b>CON EDISON SERVICE B</b> EPA ID: NYP004462677	<b>126 RIVINGTON ST &amp; E</b>	<b>N 1/8 - 1/4 (0.180 mi.)</b>	<b>W304</b>	<b>665</b>
CONED EPA ID: NYP004226793	120 RIVINGTON ST	N 1/8 - 1/4 (0.183 mi.)	U308	673
<b>CON EDISON</b> EPA Id: NYP004169686	<b>184 E BROADWAY</b>	<b>SSW 1/8 - 1/4 (0.185 mi.)</b>	<b>X310</b>	<b>677</b>
<b>CON EDISON SERVICE B</b> EPA Id: NYP004222568	<b>166 RIVINGTON ST</b>	<b>NE 1/8 - 1/4 (0.187 mi.)</b>	<b>Z314</b>	<b>691</b>
<b>CON EDISON SERVICE B</b> EPA Id: NYP004222550	<b>69 CLINTON ST</b>	<b>NE 1/8 - 1/4 (0.188 mi.)</b>	<b>Z315</b>	<b>694</b>
<b>CON EDISON SERVICE B</b> EPA Id: NYP004233664	<b>69 CLINTON ST</b>	<b>NE 1/8 - 1/4 (0.188 mi.)</b>	<b>Z316</b>	<b>698</b>
<b>CON EDISON VAULT: 89</b> EPA ID: NYP004429262	<b>460 GRAND ST</b>	<b>SE 1/8 - 1/4 (0.189 mi.)</b>	<b>AC320</b>	<b>719</b>
<b>CON EDISON SERVICE B</b> EPA Id: NYP004223830	<b>211 HENRY ST</b>	<b>S 1/8 - 1/4 (0.192 mi.)</b>	<b>Y328</b>	<b>736</b>
<b>CON EDISON SERVICE B</b> EPA ID: NYP004285862	<b>213 HENRY ST OPPOSIT</b>	<b>S 1/8 - 1/4 (0.192 mi.)</b>	<b>Y330</b>	<b>741</b>
<b>CON EDISON SERVICE B</b> EPA ID: NYP004447611	<b>187 E BROADWAY SB569</b>	<b>SSW 1/8 - 1/4 (0.193 mi.)</b>	<b>X331</b>	<b>744</b>
<b>CON EDISON SERVICE B</b> EPA ID: NYP004466728	<b>RIVINGTON ST &amp; ATTOR</b>	<b>NE 1/8 - 1/4 (0.193 mi.)</b>	<b>Z334</b>	<b>750</b>
<b>CON EDISON MANHOLE 3</b> EPA Id: NYP004222683	<b>68 CLINTON ST</b>	<b>NE 1/8 - 1/4 (0.195 mi.)</b>	<b>Z340</b>	<b>767</b>
<b>CON EDISON SERVICE B</b> EPA Id: NYP004233672	<b>68 CLINTON ST</b>	<b>NE 1/8 - 1/4 (0.195 mi.)</b>	<b>Z341</b>	<b>770</b>
<b>CON EDISON SPLICE BO</b> EPA ID: NYP004314241	<b>68 CLINTON ST</b>	<b>NE 1/8 - 1/4 (0.195 mi.)</b>	<b>Z342</b>	<b>773</b>
CON EDISON EPA ID: NYP004849687	191 HENRY ST	S 1/8 - 1/4 (0.197 mi.)	AF345	782
<b>CON EDISON SERVICE B</b> EPA Id: NYP004226223	<b>10 JEFFERSON ST</b>	<b>SSW 1/8 - 1/4 (0.197 mi.)</b>	<b>X346</b>	<b>784</b>
<b>CON EDISON</b> EPA ID: NYP004162467	<b>185 E BROADWAY</b>	<b>SSW 1/8 - 1/4 (0.200 mi.)</b>	<b>X354</b>	<b>805</b>
CON EDISON EPA ID: NYP004580148	237 HENRY ST	SSE 1/8 - 1/4 (0.201 mi.)	AB358	812
<b>CON EDISON - GD .</b> EPA ID: NYP004087557	<b>PITT ST &amp; DELANCEY S</b>	<b>E 1/8 - 1/4 (0.201 mi.)</b>	<b>AJ364</b>	<b>824</b>
<b>CON EDISON SERVICE B</b> EPA ID: NYP004318473	<b>82 RIDGE ST FRONT OF</b>	<b>ENE 1/8 - 1/4 (0.202 mi.)</b>	<b>AK366</b>	<b>829</b>
<b>CON EDISON MANHOLE 3</b> EPA Id: NYP004223111	<b>62 CLINTON ST FRONT</b>	<b>NE 1/8 - 1/4 (0.203 mi.)</b>	<b>Z370</b>	<b>839</b>
<b>CON EDISON SERVICE B</b>	<b>14 JEFFERSON ST</b>	<b>SSW 1/8 - 1/4 (0.203 mi.)</b>	<b>X372</b>	<b>843</b>

## EXECUTIVE SUMMARY

EPA ID: NYP004322012				
<b>CON EDISON SERVICE B</b>	<b>14 JEFFERSON ST FRON</b>	<b>SSW 1/8 - 1/4 (0.203 mi.)</b>	<b>X373</b>	<b>845</b>
EPA ID: NYP004280509				
CON EDISON	HENRY ST & CLINTON S	S 1/8 - 1/4 (0.204 mi.)	Y374	848
EPA ID: NYP004580197				
CON EDISON	9 MONTGOMERY ST	SSE 1/8 - 1/4 (0.206 mi.)	AB380	858
EPA ID: NYP004713368				
<b>CON EDISON MANHOLE:</b>	<b>17 JEFFERSON ST</b>	<b>SSW 1/8 - 1/4 (0.207 mi.)</b>	<b>AF382</b>	<b>863</b>
EPA ID: NYP004461018				
<b>CON EDISON GAS DRIP:</b>	<b>204 HENRY ST</b>	<b>S 1/8 - 1/4 (0.208 mi.)</b>	<b>Y383</b>	<b>865</b>
EPA ID: NYP004332144				
CON EDISON	202 HENRY ST	S 1/8 - 1/4 (0.208 mi.)	AF384	867
EPA ID: NYP004580189				
<b>177 E. BROADWAY</b>	<b>177 E BROADWAY</b>	<b>SSW 1/8 - 1/4 (0.209 mi.)</b>	<b>AM390</b>	<b>879</b>
EPA ID: NYP004041919				
<b>JHS 56M SCHOOL</b>	<b>220 HENRY STREET</b>	<b>SSE 1/8 - 1/4 (0.210 mi.)</b>	<b>391</b>	<b>881</b>
EPA ID: NYD986891299				
CONSOLIDATED EDISON	52 CLINTON STREET	NE 1/8 - 1/4 (0.212 mi.)	AI402	918
EPA ID: NYP004156014				
<b>CON EDISON MANHOLE 3</b>	<b>52 CLINTON ST</b>	<b>NE 1/8 - 1/4 (0.212 mi.)</b>	<b>AI403</b>	<b>920</b>
EPA Id: NYP004233763				
<b>CON EDISON SERVICE B</b>	<b>173 HENRY ST FRONT O</b>	<b>SSW 1/8 - 1/4 (0.212 mi.)</b>	<b>AF406</b>	<b>927</b>
EPA ID: NYP004265906				
<b>CON EDISON SERVICE B</b>	<b>139 ESSEX ST FRONT O</b>	<b>N 1/8 - 1/4 (0.212 mi.)</b>	<b>AH408</b>	<b>931</b>
EPA ID: NYP004384954				
<b>CON EDISON SERVICE B</b>	<b>471 GRAND ST</b>	<b>SE 1/8 - 1/4 (0.216 mi.)</b>	<b>AQ421</b>	<b>964</b>
EPA ID: NYP004470563				
<b>CON EDISON SERVICE B</b>	<b>467 GRAND ST</b>	<b>SE 1/8 - 1/4 (0.216 mi.)</b>	<b>AQ422</b>	<b>966</b>
EPA ID: NYP004470530				
<b>CON EDISON SERVICE B</b>	<b>53 PITT ST</b>	<b>E 1/8 - 1/4 (0.216 mi.)</b>	<b>AK424</b>	<b>970</b>
EPA ID: NYP004465175				
<b>CON EDISON SERVICE B</b>	<b>220 DELANCEY ST</b>	<b>E 1/8 - 1/4 (0.217 mi.)</b>	<b>AJ429</b>	<b>980</b>
EPA ID: NYP004466637				
<b>CON EDISON SERVICE B</b>	<b>RIVINGTON ST &amp; RIDGE</b>	<b>ENE 1/8 - 1/4 (0.221 mi.)</b>	<b>AK434</b>	<b>992</b>
EPA Id: NYP004222204				
<b>CON EDISON SERVICE B</b>	<b>178 HENRY ST</b>	<b>SSW 1/8 - 1/4 (0.221 mi.)</b>	<b>AF435</b>	<b>996</b>
EPA ID: NYP004469169				
CON EDISON	E BROADWAY & RUTGERS	SW 1/8 - 1/4 (0.221 mi.)	AL436	998
EPA ID: NYP004531091				
<b>MTA NYCT - EAST BROA</b>	<b>E BROADWAY &amp; RUTGERS</b>	<b>SW 1/8 - 1/4 (0.221 mi.)</b>	<b>AL437</b>	<b>999</b>
EPA Id: NYR000033779				
<b>CON EDISON MANHOLE 4</b>	<b>E BROADWAY &amp; RUTGERS</b>	<b>SW 1/8 - 1/4 (0.221 mi.)</b>	<b>AL439</b>	<b>1014</b>
EPA ID: NYP004240768				
<b>CON EDISON - MH4064</b>	<b>RUTGERS ST AND BROAD</b>	<b>SW 1/8 - 1/4 (0.221 mi.)</b>	<b>AL440</b>	<b>1017</b>
EPA ID: NYP004076105				
<b>CON EDISON SERVICE B</b>	<b>281 E BROADWAY</b>	<b>SE 1/8 - 1/4 (0.222 mi.)</b>	<b>AQ442</b>	<b>1020</b>

## EXECUTIVE SUMMARY

EPA Id: NYP004233516				
<b>CON EDISON SERVICE B</b>	<b>45 CLINTON ST</b>	<b>NE 1/8 - 1/4 (0.224 mi.)</b>	<b>AI449</b>	<b>1038</b>
EPA ID: NYP004427365				
<b>CON EDISON SERVICE B</b>	<b>59 PITT ST</b>	<b>ENE 1/8 - 1/4 (0.225 mi.)</b>	<b>AK453</b>	<b>1046</b>
EPA ID: NYP004465183				
CON EDISON	43 CLINTON ST	NE 1/8 - 1/4 (0.229 mi.)	AI461	1062
EPA ID: NYP004756763				
CON ED	107 RIDGE ST	ENE 1/8 - 1/4 (0.230 mi.)	AT463	1067
EPA ID: NYP004854499				
<b>NYCHA - LAGUARDIA</b>	<b>65 JEFFERSON</b>	<b>SSW 1/8 - 1/4 (0.230 mi.)</b>	<b>AF464</b>	<b>1069</b>
EPA ID: NYR000053207				
CON ED	153 NORFOLK ST OPP O	NNE 1/8 - 1/4 (0.231 mi.)	AS468	1080
EPA ID: NYP004853483				
CON EDISON	5 WILLET ST	ESE 1/8 - 1/4 (0.232 mi.)	AC472	1087
EPA ID: NYP004836530				
CON EDISON	5 WILLET ST SB51527	ESE 1/8 - 1/4 (0.232 mi.)	AC475	1091
EPA ID: NYP004837050				
CON EDISON	5 WILLET ST SB51528	ESE 1/8 - 1/4 (0.232 mi.)	AC476	1093
EPA ID: NYP004837068				
CON EDISON	15 WILLETT ST	ESE 1/8 - 1/4 (0.232 mi.)	AC480	1104
EPA ID: NYP004683330				
CON EDISON	155 NORFOLK ST	NNE 1/8 - 1/4 (0.234 mi.)	AS486	1116
EPA ID: NYP004591285				
<b>NYCHA GOMPERS HOUSES</b>	<b>50 PITT ST</b>	<b>E 1/8 - 1/4 (0.237 mi.)</b>	<b>AK494</b>	<b>1126</b>
EPA ID: NYR000102947				
<b>CON EDISON SERVICE B</b>	<b>254 HENRY ST</b>	<b>SSE 1/8 - 1/4 (0.238 mi.)</b>	<b>AW496</b>	<b>1133</b>
EPA ID: NYP004469078				
<b>CON EDISON SERVICE B</b>	<b>165 STANTON ST</b>	<b>NE 1/8 - 1/4 (0.242 mi.)</b>	<b>AI505</b>	<b>1156</b>
EPA ID: NYP004448247				
CON EDISON	115 RIDGE ST	ENE 1/8 - 1/4 (0.243 mi.)	AT507	1161
EPA ID: NYP004586228				
<b>CON EDISON SERVICE B</b>	<b>125 STANTON ST</b>	<b>N 1/8 - 1/4 (0.243 mi.)</b>	<b>AH509</b>	<b>1164</b>
EPA ID: NYP004381489				
<b>CON EDISON SERVICE B</b>	<b>42 CLINTON ST &amp; STAN</b>	<b>NE 1/8 - 1/4 (0.243 mi.)</b>	<b>AI511</b>	<b>1168</b>
EPA Id: NYP004219281				
NYCDEP	110 ATTORNEY ST	NE 1/8 - 1/4 (0.245 mi.)	AX514	1175
EPA ID: NYP003669652				
CON ED	227 MADISON ST	S 1/8 - 1/4 (0.248 mi.)	AY518	1190
EPA ID: NYP004837134				
<b>GOUVERNEUR HEALTH</b>	<b>227 MADISON STREET</b>	<b>S 1/8 - 1/4 (0.248 mi.)</b>	<b>AY520</b>	<b>1194</b>
EPA ID: NYP004851859				
EPA ID: NYD986899367				
<b>CON EDISON SERVICE B</b>	<b>149 STANTON ST</b>	<b>NNE 1/8 - 1/4 (0.248 mi.)</b>	<b>AS523</b>	<b>1229</b>
EPA ID: NYP004381299				
<b>CON EDISON - SERVICE</b>	<b>149 STANTON ST AND S</b>	<b>NNE 1/8 - 1/4 (0.248 mi.)</b>	<b>AS524</b>	<b>1232</b>
EPA ID: NYP004174967				
<b>NYC BOARD OF EDUCATI</b>	<b>145 STANTON ST</b>	<b>NNE 1/8 - 1/4 (0.248 mi.)</b>	<b>AS525</b>	<b>1236</b>

## EXECUTIVE SUMMARY

EPA ID: NY0001008978  
 NYC BOF/JHS 25 145 STATION ST NNE 1/8 - 1/4 (0.248 mi.) AS526 1247  
 EPA ID: NYD001008978

PA MANIFEST: Hazardous waste manifest information.

A review of the PA MANIFEST list, as provided by EDR, and dated 12/31/2015 has revealed that there are 3 PA MANIFEST sites within approximately 0.25 miles of the target property.

<u>Lower Elevation</u>	<u>Address</u>	<u>Direction / Distance</u>	<u>Map ID</u>	<u>Page</u>
CON EDISON - GRAND S Generator EPA Id: NYP004713343	400 GRAND STREET	SE 0 - 1/8 (0.056 mi.)	C26	63
RITE AID #1711 Generator EPA Id: NYR000188508	408 GRAND ST	SE 0 - 1/8 (0.078 mi.)	E60	132
GOUVERNEUR HEALTH CA Generator EPA Id: NYD986899367	227 MADISON STREET	S 1/8 - 1/4 (0.248 mi.)	AY519	1192

NJ MANIFEST: Hazardous waste manifest information.

A review of the NJ MANIFEST list, as provided by EDR, and dated 12/31/2015 has revealed that there are 54 NJ MANIFEST sites within approximately 0.25 miles of the target property.

<u>Equal/Higher Elevation</u>	<u>Address</u>	<u>Direction / Distance</u>	<u>Map ID</u>	<u>Page</u>
<b>CON EDISON SERVICE B</b> EPA Id: NYP004245577	<b>100 NORFOLK ST</b>	<b>N 0 - 1/8 (0.050 mi.)</b>	<b>D19</b>	<b>48</b>
<b>NYC BD OF ED - SEWAR</b> EPA Id: NYD100390517	<b>350 GRAND ST</b>	<b>W 0 - 1/8 (0.078 mi.)</b>	<b>G61</b>	<b>134</b>
<b>NYCTA-ESSEX / DELANC</b> EPA Id: NYR000099754	<b>ESSEX STREET AND DEL</b>	<b>NNW 0 - 1/8 (0.082 mi.)</b>	<b>D64</b>	<b>155</b>
CON EDISON SERVICE B EPA Id: NYP004263513	67 LUDLOW ST FRONT O	WNW 0 - 1/8 (0.108 mi.)	G125	264
<b>CON EDISON MANHOLE 3</b> EPA Id: NYP004244232	<b>106 LUDLOW ST</b>	<b>NNW 1/8 - 1/4 (0.133 mi.)</b>	<b>M183</b>	<b>380</b>
CON EDISON MANHOLE 3 EPA Id: NYP004247817	108 LUDLOW ST OPPOSI	NNW 1/8 - 1/4 (0.135 mi.)	M187	393
CON EDISON SERVICE B EPA Id: NYP004247825	110 LUDLOW ST	NNW 1/8 - 1/4 (0.137 mi.)	M191	401
<b>CON EDISON</b> EPA Id: NYP004201372	<b>60 ORCHARD ST &amp; GRAN</b>	<b>W 1/8 - 1/4 (0.147 mi.)</b>	<b>T214</b>	<b>448</b>
CON EDISON MANHOLE 2 EPA Id: NYP004246742	263 BROOME ST	WNW 1/8 - 1/4 (0.153 mi.)	O221	466
<b>CON EDISON SERVICE B</b> EPA Id: NYP004242079	<b>50 ORCHARD ST &amp; GRAN</b>	<b>W 1/8 - 1/4 (0.164 mi.)</b>	<b>T254</b>	<b>537</b>
<b>CON EDISON SERVICE B</b> EPA Id: NYP004218570	<b>132 ORCHARD ST</b>	<b>NNW 1/8 - 1/4 (0.178 mi.)</b>	<b>AA299</b>	<b>652</b>
<b>CON EDISON</b>	<b>134 ORCHARD ST</b>	<b>NNW 1/8 - 1/4 (0.182 mi.)</b>	<b>AA307</b>	<b>670</b>

## EXECUTIVE SUMMARY

EPA Id: NYP004209589				
<b>CON EDISON</b>	<b>115 ALLEN ST &amp; DELAN</b>	<b>NW 1/8 - 1/4 (0.197 mi.)</b>	<b>AG347</b>	<b>788</b>
EPA Id: NYP004214532				
<b>CON EDISON SERVICE B</b>	<b>115 ALLEN ST</b>	<b>NW 1/8 - 1/4 (0.197 mi.)</b>	<b>AG349</b>	<b>793</b>
EPA Id: NYP004223525				
<b>CON EDISON SERVICE B</b>	<b>ALLEN ST &amp; HESTER ST</b>	<b>WSW 1/8 - 1/4 (0.213 mi.)</b>	<b>AD410</b>	<b>937</b>
EPA Id: NYP004235016				
<b>CON EDISON SERVICE B</b>	<b>28 ORCHARD ST</b>	<b>WSW 1/8 - 1/4 (0.215 mi.)</b>	<b>AD416</b>	<b>952</b>
EPA Id: NYP004241469				
<b>CON EDISON SERVICE B</b>	<b>84 ELDRIDGE ST</b>	<b>W 1/8 - 1/4 (0.224 mi.)</b>	<b>AR448</b>	<b>1034</b>
EPA Id: NYP004241857				
<b>CON EDISON</b>	<b>49 CANAL ST &amp; ORCHAR</b>	<b>WSW 1/8 - 1/4 (0.230 mi.)</b>	<b>AP465</b>	<b>1072</b>
EPA Id: NYP004202008				
<b>CON EDISON</b>	<b>281 GRAND ST</b>	<b>W 1/8 - 1/4 (0.250 mi.)</b>	<b>AR531</b>	<b>1259</b>
EPA Id: NYP004206498				

<u>Lower Elevation</u>	<u>Address</u>	<u>Direction / Distance</u>	<u>Map ID</u>	<u>Page</u>
CON EDISON SERVICE B EPA Id: NYP004261004	393-395 GRAND ST E S	SSE 0 - 1/8 (0.055 mi.)	C24	59
CON EDISON SERVICE B EPA Id: NYP004261012	404-06 N GRAND ST E	SE 0 - 1/8 (0.066 mi.)	E49	102
CON EDISON SERVICE B EPA Id: NYP004266151	404 GRAND ST OPPOSIT	SE 0 - 1/8 (0.066 mi.)	E52	108
CON EDISON SERVICE B EPA Id: NYP004260998	404-06 GRAND ST E SU	SE 0 - 1/8 (0.066 mi.)	E53	110
CON EDISON SERVICE B EPA Id: NYP004261020	401-403 GRAND ST E S	SE 0 - 1/8 (0.094 mi.)	K97	216
<b>CON EDISON SERVICE B</b> EPA Id: NYP004223558	<b>100 CLINTON ST</b>	<b>NE 0 - 1/8 (0.117 mi.)</b>	<b>L141</b>	<b>304</b>
<b>CON EDISON MANHOLE 3</b> EPA Id: NYP004223541	<b>90 CLINTON ST</b>	<b>NE 1/8 - 1/4 (0.129 mi.)</b>	<b>L172</b>	<b>356</b>
<b>CON EDISON MANHOLE:</b> EPA Id: NYP004222592	<b>84 CLINTON ST</b>	<b>NE 1/8 - 1/4 (0.145 mi.)</b>	<b>L208</b>	<b>435</b>
<b>CON EDISON SERVICE B</b> EPA Id: NYP004222600	<b>78 CLINTON ST</b>	<b>NE 1/8 - 1/4 (0.159 mi.)</b>	<b>Z245</b>	<b>516</b>
<b>CON EDISON SERVICE B</b> EPA Id: NYP004222618	<b>167 RIVINGTON ST</b>	<b>NE 1/8 - 1/4 (0.166 mi.)</b>	<b>Z259</b>	<b>549</b>
<b>CON EDISON SERVICE B</b> EPA Id: NYP004222584	<b>169 RIVINGTON ST</b>	<b>NE 1/8 - 1/4 (0.169 mi.)</b>	<b>Z263</b>	<b>558</b>
<b>CON EDISON SERVICE B</b> EPA Id: NYP004226173	<b>191 E BROADWAY</b>	<b>S 1/8 - 1/4 (0.170 mi.)</b>	<b>X265</b>	<b>564</b>
<b>CON EDISON</b> EPA Id: NYP004210704	<b>161 ALLEN ST &amp; RIVIN</b>	<b>NE 1/8 - 1/4 (0.171 mi.)</b>	<b>Z269</b>	<b>573</b>
<b>CON EDISON SERVICE B</b> EPA Id: NYP004222493	<b>211 E BROADWAY</b>	<b>S 1/8 - 1/4 (0.172 mi.)</b>	<b>Y273</b>	<b>583</b>
<b>CON EDISON MANHOLE 3</b>	<b>SE COR RIVINGTON ST</b>	<b>NE 1/8 - 1/4 (0.175 mi.)</b>	<b>Z287</b>	<b>623</b>

## EXECUTIVE SUMMARY

EPA Id: NYP004234720				
<b>CON EDISON SERVICE B</b>	<b>RIVINGTON ST &amp; CLINT</b>	<b>NE 1/8 - 1/4 (0.175 mi.)</b>	<b>Z291</b>	<b>630</b>
EPA Id: NYP004222576				
<b>CON EDISON</b>	<b>184 E BROADWAY</b>	<b>SSW 1/8 - 1/4 (0.185 mi.)</b>	<b>X310</b>	<b>677</b>
EPA Id: NYP004169686				
<b>CON EDISON SERVICE B</b>	<b>166 RIVINGTON ST</b>	<b>NE 1/8 - 1/4 (0.187 mi.)</b>	<b>Z314</b>	<b>691</b>
EPA Id: NYP004222568				
<b>CON EDISON SERVICE B</b>	<b>69 CLINTON ST</b>	<b>NE 1/8 - 1/4 (0.188 mi.)</b>	<b>Z315</b>	<b>694</b>
EPA Id: NYP004222550				
<b>CON EDISON SERVICE B</b>	<b>69 CLINTON ST</b>	<b>NE 1/8 - 1/4 (0.188 mi.)</b>	<b>Z316</b>	<b>698</b>
EPA Id: NYP004233664				
<b>CON EDISON SERVICE B</b>	<b>211 HENRY ST</b>	<b>S 1/8 - 1/4 (0.192 mi.)</b>	<b>Y328</b>	<b>736</b>
EPA Id: NYP004223830				
<b>CON EDISON MANHOLE 3</b>	<b>68 CLINTON ST</b>	<b>NE 1/8 - 1/4 (0.195 mi.)</b>	<b>Z340</b>	<b>767</b>
EPA Id: NYP004222683				
<b>CON EDISON SERVICE B</b>	<b>68 CLINTON ST</b>	<b>NE 1/8 - 1/4 (0.195 mi.)</b>	<b>Z341</b>	<b>770</b>
EPA Id: NYP004233672				
<b>CON EDISON SERVICE B</b>	<b>10 JEFFERSON ST</b>	<b>SSW 1/8 - 1/4 (0.197 mi.)</b>	<b>X346</b>	<b>784</b>
EPA Id: NYP004226223				
<b>CON EDISON MANHOLE 3</b>	<b>62 CLINTON ST FRONT</b>	<b>NE 1/8 - 1/4 (0.203 mi.)</b>	<b>Z370</b>	<b>839</b>
EPA Id: NYP004223111				
CON EDISON SERVICE B	14 JEFFERSON ST FRON	SSW 1/8 - 1/4 (0.203 mi.)	X371	842
EPA Id: NYP004280509				
<b>CON EDISON MANHOLE 3</b>	<b>52 CLINTON ST</b>	<b>NE 1/8 - 1/4 (0.212 mi.)</b>	<b>AI403</b>	<b>920</b>
EPA Id: NYP004233763				
CON EDISON SERVICE B	173 HENRY ST FRONT O	SSW 1/8 - 1/4 (0.212 mi.)	AF405	925
EPA Id: NYP004265906				
<b>CON EDISON SERVICE B</b>	<b>RIVINGTON ST &amp; RIDGE</b>	<b>ENE 1/8 - 1/4 (0.221 mi.)</b>	<b>AK434</b>	<b>992</b>
EPA Id: NYP004222204				
<b>MTA NYCT - EAST BROA</b>	<b>E BROADWAY &amp; RUTGERS</b>	<b>SW 1/8 - 1/4 (0.221 mi.)</b>	<b>AL437</b>	<b>999</b>
EPA Id: NYR000033779				
<b>CON EDISON SERVICE B</b>	<b>281 E BROADWAY</b>	<b>SE 1/8 - 1/4 (0.222 mi.)</b>	<b>AQ442</b>	<b>1020</b>
EPA Id: NYP004233516				
NYCHA GOMPERS HOUSES	50 PITT ST	E 1/8 - 1/4 (0.237 mi.)	AK495	1131
EPA Id: NYR000102947				
<b>CON EDISON SERVICE B</b>	<b>42 CLINTON ST &amp; STAN</b>	<b>NE 1/8 - 1/4 (0.243 mi.)</b>	<b>AI511</b>	<b>1168</b>
EPA Id: NYP004219281				
GOUVERNEUR HOSPITAL	227 MADISON ST	S 1/8 - 1/4 (0.248 mi.)	AY521	1212
EPA Id: NYD986899367				
<b>CON EDISON - SERVICE</b>	<b>149 STANTON ST AND S</b>	<b>NNE 1/8 - 1/4 (0.248 mi.)</b>	<b>AS524</b>	<b>1232</b>
EPA ID: NYP004174967				



## EXECUTIVE SUMMARY

### EDR HIGH RISK HISTORICAL RECORDS

#### ***EDR Exclusive Records***

EDR MGP: The EDR Proprietary Manufactured Gas Plant Database includes records of coal gas plants (manufactured gas plants) compiled by EDR's researchers. Manufactured gas sites were used in the United States from the 1800's to 1950's to produce a gas that could be distributed and used as fuel. These plants used whale oil, rosin, coal, or a mixture of coal, oil, and water that also produced a significant amount of waste. Many of the byproducts of the gas production, such as coal tar (oily waste containing volatile and non-volatile chemicals), sludges, oils and other compounds are potentially hazardous to human health and the environment. The byproduct from this process was frequently disposed of directly at the plant site and can remain or spread slowly, serving as a continuous source of soil and groundwater contamination.

A review of the EDR MGP list, as provided by EDR, has revealed that there are 8 EDR MGP sites within approximately 1 mile of the target property.

<u>Equal/Higher Elevation</u>	<u>Address</u>	<u>Direction / Distance</u>	<u>Map ID</u>	<u>Page</u>
CON EDISON - HESTER	HESTER STREET	W 1/4 - 1/2 (0.430 mi.)	BF582	1396
<u>Lower Elevation</u>	<u>Address</u>	<u>Direction / Distance</u>	<u>Map ID</u>	<u>Page</u>
CON EDISON - 286 WAT	312 WATER STREET	SW 1/2 - 1 (0.628 mi.)	606	1464
CON EDISON - CANAL S	CANAL STREET	W 1/2 - 1 (0.635 mi.)	607	1464
CON EDISON - ROOSEVE	PEARL ST. BETWEEN PA	WSW 1/2 - 1 (0.692 mi.)	608	1465
CON EDISON - CROSS/L	60 CENTRE ST	WSW 1/2 - 1 (0.768 mi.)	609	1465
CON EDISON - EAST 11	EAST 11TH - EAST 13T	NE 1/2 - 1 (0.919 mi.)	611	1467
BROOKLYN GAS AND LIG	MARSHALL ST., ST. JO	SSE 1/2 - 1 (0.921 mi.)	612	1467
PLYMOUTH STATION	PLYMOUTH, HUDSON, WA	SSE 1/2 - 1 (0.956 mi.)	613	1468

EDR Hist Auto: EDR has searched selected national collections of business directories and has collected listings of potential gas station/filling station/service station sites that were available to EDR researchers. EDR's review was limited to those categories of sources that might, in EDR's opinion, include gas station/filling station/service station establishments. The categories reviewed included, but were not limited to gas, gas station, gasoline station, filling station, auto, automobile repair, auto service station, service station, etc. This database falls within a category of information EDR classifies as "High Risk Historical Records", or HRHR. EDR's HRHR effort presents unique and sometimes proprietary data about past sites and operations that typically create environmental concerns, but may not show up in current government records searches.

A review of the EDR Hist Auto list, as provided by EDR, has revealed that there are 5 EDR Hist Auto sites within approximately 0.125 miles of the target property.

<u>Equal/Higher Elevation</u>	<u>Address</u>	<u>Direction / Distance</u>	<u>Map ID</u>	<u>Page</u>
Not reported	15 NORFOLK ST	WSW 0 - 1/8 (0.026 mi.)	B7	25
Not reported	111 DELANCEY ST	NNW 0 - 1/8 (0.079 mi.)	D63	154
Not reported	49 ESSEX ST	WSW 0 - 1/8 (0.084 mi.)	G69	164
Not reported	29 ESSEX ST	WSW 0 - 1/8 (0.121 mi.)	N159	333
<u>Lower Elevation</u>	<u>Address</u>	<u>Direction / Distance</u>	<u>Map ID</u>	<u>Page</u>
Not reported	137 DELANCEY ST	NNE 0 - 1/8 (0.059 mi.)	F33	76

## EXECUTIVE SUMMARY

EDR Hist Cleaner: EDR has searched selected national collections of business directories and has collected listings of potential dry cleaner sites that were available to EDR researchers. EDR's review was limited to those categories of sources that might, in EDR's opinion, include dry cleaning establishments. The categories reviewed included, but were not limited to dry cleaners, cleaners, laundry, laundromat, cleaning/laundry, wash & dry etc. This database falls within a category of information EDR classifies as "High Risk Historical Records", or HRHR. EDR's HRHR effort presents unique and sometimes proprietary data about past sites and operations that typically create environmental concerns, but may not show up in current government records searches.

A review of the EDR Hist Cleaner list, as provided by EDR, has revealed that there are 5 EDR Hist Cleaner sites within approximately 0.125 miles of the target property.

<u>Equal/Higher Elevation</u>	<u>Address</u>	<u>Direction / Distance</u>	<u>Map ID</u>	<u>Page</u>
Not reported	359 GRAND ST	S 0 - 1/8 (0.035 mi.)	C10	29
Not reported	371 GRAND ST	S 0 - 1/8 (0.040 mi.)	C12	30
Not reported	95 DELANCEY ST	NW 0 - 1/8 (0.120 mi.)	H154	327
Not reported	251 BROOME ST	WNW 0 - 1/8 (0.121 mi.)	H157	330

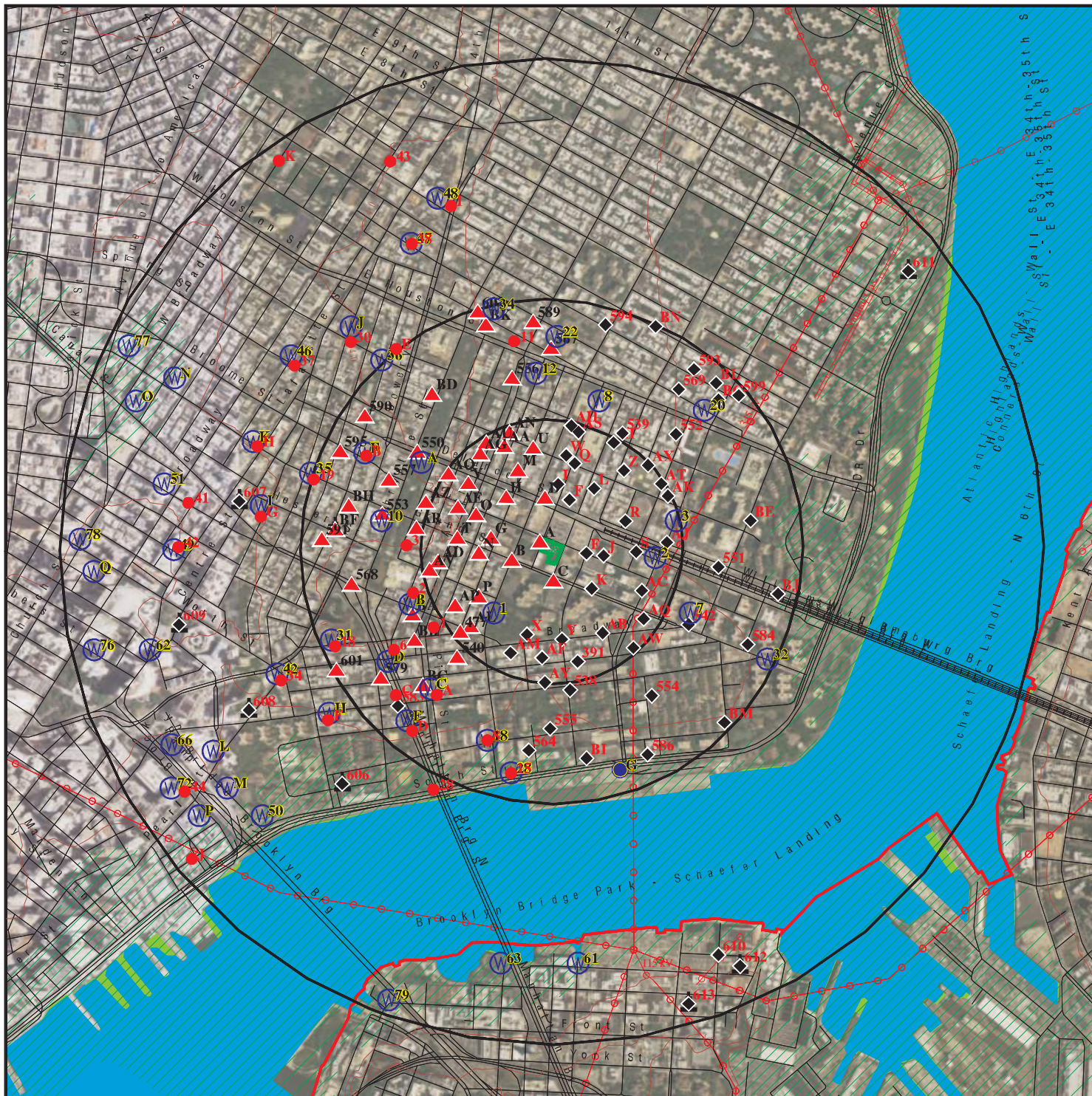
<u>Lower Elevation</u>	<u>Address</u>	<u>Direction / Distance</u>	<u>Map ID</u>	<u>Page</u>
Not reported	405 GRAND ST	SE 0 - 1/8 (0.094 mi.)	K96	215

## EXECUTIVE SUMMARY


Due to poor or inadequate address information, the following sites were not mapped. Count: 19 records.


<u>Site Name</u>	<u>Database(s)</u>
CON EDISON - NORFOLK ST	PA MANIFEST
DAVIDSON PIPE SUPPLY COMPANY	NY SHWS
JONES MOTORS	NY SHWS
KAUFMAN ASTORIA STUDIOS	NY SHWS
WEST 9TH STREET PLUME TRACKDOWN	NY SHWS
EDGEMERE LANDFILL	NY SHWS
BROOKLYN WHITE LEAD CO	SEMS-ARCHIVE
IN THE BASEMENT	NY LTANKS
STARRETT ST AT	NY LTANKS
76TH ST BET. BROADWAY	NY LTANKS
CENTRAL PARK - TTF	NY LTANKS
DERMONT CO - TTF	NY LTANKS
SANITATION DEPT BLDG #M3 TTF	NY LTANKS
WILLIAMSBURGE	NY HSWDS
USPS GOWANUS SITE, FORMER MGP METR	NY VCP
PLYMOUTH STATION	NY VCP
CE - CANAL ST. WORKS	NY VCP
CE - HESTER ST. GAS WORKS	NY VCP
CE - ROOSEVELT ST. STATION	NY VCP

# OVERVIEW MAP - 4864722.2S



 Target Property

 Sites at elevations higher than or equal to the target property

 Sites at elevations lower than the target property

 Manufactured Gas Plants

 National Priority List Sites

 Dept. Defense Sites

 Indian Reservations BIA

 County Boundary

 Power transmission lines

 Pipelines

 100-year flood zone

 500-year flood zone

 National Wetland Inventory

 State Wetlands

This report includes Interactive Map Layers to display and/or hide map information. The legend includes only those icons for the default map view.








SITE NAME: Norfolk Street  
 ADDRESS: 60 Norfolk Street  
 New York NY 10002  
 LAT/LONG: 40.716999 / 73.987508



CLIENT: Langan Engineering  
 CONTACT: Amanda Forsburg  
 INQUIRY #: 4864722.2s  
 DATE: February 28, 2017 10:13 am




# DETAIL MAP - 4864722.2S



-  Target Property
-  Sites at elevations higher than or equal to the target property
-  Sites at elevations lower than the target property
-  Manufactured Gas Plants
-  Sensitive Receptors
-  National Priority List Sites
-  Dept. Defense Sites

-  Indian Reservations BIA
-  Power transmission lines



This report includes Interactive Map Layers to display and/or hide map information. The legend includes only those icons for the default map view.

SITE NAME: Norfolk Street  
 ADDRESS: 60 Norfolk Street  
 New York NY 10002  
 LAT/LONG: 40.716999 / 73.987508

CLIENT: Langan Engineering  
 CONTACT: Amanda Forsburg  
 INQUIRY #: 4864722.2s  
 DATE: February 28, 2017 10:15 am

## MAP FINDINGS SUMMARY

Database	Search Distance (Miles)	Target Property	< 1/8	1/8 - 1/4	1/4 - 1/2	1/2 - 1	> 1	Total Plotted
<b>STANDARD ENVIRONMENTAL RECORDS</b>								
<b><i>Federal NPL site list</i></b>								
NPL	1.000		0	0	0	0	NR	0
Proposed NPL	1.000		0	0	0	0	NR	0
NPL LIENS	TP		NR	NR	NR	NR	NR	0
<b><i>Federal Delisted NPL site list</i></b>								
Delisted NPL	1.000		0	0	0	0	NR	0
<b><i>Federal CERCLIS list</i></b>								
FEDERAL FACILITY	0.500		0	0	0	NR	NR	0
SEMS	0.500		0	0	0	NR	NR	0
<b><i>Federal CERCLIS NFRAP site list</i></b>								
SEMS-ARCHIVE	0.500		0	0	0	NR	NR	0
<b><i>Federal RCRA CORRACTS facilities list</i></b>								
CORRACTS	1.000		0	0	0	0	NR	0
<b><i>Federal RCRA non-CORRACTS TSD facilities list</i></b>								
RCRA-TSDF	0.500		0	0	0	NR	NR	0
<b><i>Federal RCRA generators list</i></b>								
RCRA-LQG	0.250		2	7	NR	NR	NR	9
RCRA-SQG	0.250		0	1	NR	NR	NR	1
RCRA-CESQG	0.250		9	6	NR	NR	NR	15
<b><i>Federal institutional controls / engineering controls registries</i></b>								
LUCIS	0.500		0	0	0	NR	NR	0
US ENG CONTROLS	0.500		0	0	0	NR	NR	0
US INST CONTROL	0.500		0	0	0	NR	NR	0
<b><i>Federal ERNS list</i></b>								
ERNS	TP		NR	NR	NR	NR	NR	0
<b><i>State- and tribal - equivalent CERCLIS</i></b>								
NY SHWS	1.000		0	0	0	1	NR	1
NY VAPOR REOPENED	1.000		0	0	0	0	NR	0
<b><i>State and tribal landfill and/or solid waste disposal site lists</i></b>								
NY SWF/LF	0.500		0	0	0	NR	NR	0
<b><i>State and tribal leaking storage tank lists</i></b>								
INDIAN LUST	0.500		0	0	0	NR	NR	0
NY LTANKS	0.500		6	12	73	NR	NR	91
NY HIST LTANKS	0.500		0	0	0	NR	NR	0

## MAP FINDINGS SUMMARY

Database	Search Distance (Miles)	Target Property	< 1/8	1/8 - 1/4	1/4 - 1/2	1/2 - 1	> 1	Total Plotted
<b><i>State and tribal registered storage tank lists</i></b>								
FEMA UST	0.250		0	0	NR	NR	NR	0
NY UST	0.250		6	10	NR	NR	NR	16
NY CBS UST	0.250		0	0	NR	NR	NR	0
NY MOSF UST	0.500		0	0	0	NR	NR	0
NY MOSF	0.500		0	0	0	NR	NR	0
NY CBS	0.250		0	0	NR	NR	NR	0
NY AST	0.250		24	69	NR	NR	NR	93
NY CBS AST	0.250		0	0	NR	NR	NR	0
NY MOSF AST	0.500		0	0	0	NR	NR	0
INDIAN UST	0.250		0	0	NR	NR	NR	0
NY TANKS	0.250		0	1	NR	NR	NR	1
<b><i>State and tribal institutional control / engineering control registries</i></b>								
NY RES DECL	0.125		0	NR	NR	NR	NR	0
NY ENG CONTROLS	0.500		0	0	0	NR	NR	0
NY INST CONTROL	0.500		0	0	0	NR	NR	0
<b><i>State and tribal voluntary cleanup sites</i></b>								
NY VCP	0.500		0	0	0	NR	NR	0
INDIAN VCP	0.500		0	0	0	NR	NR	0
<b><i>State and tribal Brownfields sites</i></b>								
NY BROWNFIELDS	0.500		0	0	0	NR	NR	0
NY ERP	0.500		0	0	0	NR	NR	0
<b><u>ADDITIONAL ENVIRONMENTAL RECORDS</u></b>								
<b><i>Local Brownfield lists</i></b>								
US BROWNFIELDS	0.500		0	0	0	NR	NR	0
<b><i>Local Lists of Landfill / Solid Waste Disposal Sites</i></b>								
NY SWRCY	0.500		0	0	0	NR	NR	0
NY SWTIRE	0.500		0	0	0	NR	NR	0
INDIAN ODI	0.500		0	0	0	NR	NR	0
DEBRIS REGION 9	0.500		0	0	0	NR	NR	0
ODI	0.500		0	0	0	NR	NR	0
IHS OPEN DUMPS	0.500		0	0	0	NR	NR	0
<b><i>Local Lists of Hazardous waste / Contaminated Sites</i></b>								
US HIST CDL	TP		NR	NR	NR	NR	NR	0
NY DEL SHWS	1.000		0	0	0	0	NR	0
US CDL	TP		NR	NR	NR	NR	NR	0
<b><i>Local Lists of Registered Storage Tanks</i></b>								
NY HIST UST	0.250		3	3	NR	NR	NR	6



## MAP FINDINGS SUMMARY

Database	Search Distance (Miles)	Target Property	< 1/8	1/8 - 1/4	1/4 - 1/2	1/2 - 1	> 1	Total Plotted
NY HIST AST	TP		NR	NR	NR	NR	NR	0
<b>Local Land Records</b>								
NY LIENS	TP		NR	NR	NR	NR	NR	0
LIENS 2	TP		NR	NR	NR	NR	NR	0
<b>Records of Emergency Release Reports</b>								
HMIRS	TP		NR	NR	NR	NR	NR	0
NY Spills	0.125		35	NR	NR	NR	NR	35
NY Hist Spills	0.125		0	NR	NR	NR	NR	0
NY SPILLS 90	0.125		0	NR	NR	NR	NR	0
NY SPILLS 80	0.125		0	NR	NR	NR	NR	0
<b>Other Ascertainable Records</b>								
RCRA NonGen / NLR	0.250		29	171	NR	NR	NR	200
FUDS	1.000		0	0	0	0	NR	0
DOD	1.000		0	0	0	0	NR	0
SCRD DRYCLEANERS	0.500		0	0	0	NR	NR	0
US FIN ASSUR	TP		NR	NR	NR	NR	NR	0
EPA WATCH LIST	TP		NR	NR	NR	NR	NR	0
2020 COR ACTION	0.250		0	0	NR	NR	NR	0
TSCA	TP		NR	NR	NR	NR	NR	0
TRIS	TP		NR	NR	NR	NR	NR	0
SSTS	TP		NR	NR	NR	NR	NR	0
ROD	1.000		0	0	0	0	NR	0
RMP	TP		NR	NR	NR	NR	NR	0
RAATS	TP		NR	NR	NR	NR	NR	0
PRP	TP		NR	NR	NR	NR	NR	0
PADS	TP		NR	NR	NR	NR	NR	0
ICIS	TP		NR	NR	NR	NR	NR	0
FTTS	TP		NR	NR	NR	NR	NR	0
MLTS	TP		NR	NR	NR	NR	NR	0
COAL ASH DOE	TP		NR	NR	NR	NR	NR	0
COAL ASH EPA	0.500		0	0	0	NR	NR	0
PCB TRANSFORMER	TP		NR	NR	NR	NR	NR	0
RADINFO	TP		NR	NR	NR	NR	NR	0
HIST FTTS	TP		NR	NR	NR	NR	NR	0
DOT OPS	TP		NR	NR	NR	NR	NR	0
CONSENT	1.000		0	0	0	0	NR	0
INDIAN RESERV	1.000		0	0	0	0	NR	0
FUSRAP	1.000		0	0	0	0	NR	0
UMTRA	0.500		0	0	0	NR	NR	0
LEAD SMELTERS	TP		NR	NR	NR	NR	NR	0
US AIRS	TP		NR	NR	NR	NR	NR	0
US MINES	0.250		0	0	NR	NR	NR	0
FINDS	TP		NR	NR	NR	NR	NR	0
UXO	1.000		0	0	0	0	NR	0
DOCKET HWC	TP		NR	NR	NR	NR	NR	0
NY AIRS	TP		NR	NR	NR	NR	NR	0
NY COAL ASH	0.500		0	0	0	NR	NR	0
NY DRYCLEANERS	0.250		2	2	NR	NR	NR	4

## MAP FINDINGS SUMMARY

<u>Database</u>	<u>Search Distance (Miles)</u>	<u>Target Property</u>	<u>&lt; 1/8</u>	<u>1/8 - 1/4</u>	<u>1/4 - 1/2</u>	<u>1/2 - 1</u>	<u>&gt; 1</u>	<u>Total Plotted</u>
NY E DESIGNATION	0.125		21	NR	NR	NR	NR	21
NY Financial Assurance	TP		NR	NR	NR	NR	NR	0
NY HSWDS	0.500		0	0	0	NR	NR	0
NY MANIFEST	0.250		49	219	NR	NR	NR	268
PA MANIFEST	0.250		2	1	NR	NR	NR	3
NJ MANIFEST	0.250		10	44	NR	NR	NR	54
NY SPDES	TP		NR	NR	NR	NR	NR	0
NY UIC	TP		NR	NR	NR	NR	NR	0
ABANDONED MINES	0.500		0	0	0	NR	NR	0
ECHO	TP		NR	NR	NR	NR	NR	0
FUELS PROGRAM	0.250		0	0	NR	NR	NR	0

### EDR HIGH RISK HISTORICAL RECORDS

#### *EDR Exclusive Records*

EDR MGP	1.000		0	0	1	7	NR	8
EDR Hist Auto	0.125		5	NR	NR	NR	NR	5
EDR Hist Cleaner	0.125		5	NR	NR	NR	NR	5

### EDR RECOVERED GOVERNMENT ARCHIVES

#### *Exclusive Recovered Govt. Archives*

NY RGA HWS	TP		NR	NR	NR	NR	NR	0
NY RGA LF	TP		NR	NR	NR	NR	NR	0
- Totals --		0	208	546	74	8	0	836

#### NOTES:

TP = Target Property

NR = Not Requested at this Search Distance

Sites may be listed in more than one database

Map ID  
Direction  
Distance  
Elevation

MAP FINDINGS

Site

Database(s)

EDR ID Number  
EPA ID Number

**A1**      **CON EDISON SERVICE BOX: 48272**      **RCRA NonGen / NLR**      **1016969638**  
**< 1/8**      **45 SUFFOLK ST**      **NY MANIFEST**      **NYP004433140**  
**0.001 mi.**  
**3 ft.**      **Site 1 of 9 in cluster A**

**Relative:**  
**Lower**

RCRA NonGen / NLR:

Date form received by agency: 03/04/2014

Facility name: CON EDISON SERVICE BOX: 48272

Facility address: 45 SUFFOLK ST  
NEW YORK, NY 10002

EPA ID: NYP004433140

Mailing address: IRVING PL, 15TH FL NE  
NEW YORK, NY 10003

Contact: THOMAS TEELING

Contact address: Not reported

Contact country: Not reported

Contact telephone: (212) 460-3770

Contact email: Not reported

EPA Region: 02

Classification: Non-Generator

Description: Handler: Non-Generators do not presently generate hazardous waste

Handler Activities Summary:

U.S. importer of hazardous waste: No

Mixed waste (haz. and radioactive): No

Recycler of hazardous waste: No

Transporter of hazardous waste: No

Treater, storer or disposer of HW: No

Underground injection activity: No

On-site burner exemption: No

Furnace exemption: No

Used oil fuel burner: No

Used oil processor: No

User oil refiner: No

Used oil fuel marketer to burner: No

Used oil Specification marketer: No

Used oil transfer facility: No

Used oil transporter: No

Historical Generators:

Date form received by agency: 02/04/2014

Site name: CON EDISON SERVICE BOX: 48272

Classification: Conditionally Exempt Small Quantity Generator

Violation Status: No violations found

NY MANIFEST:

Country: USA

EPA ID: NYP004433140

Facility Status: Not reported

Location Address 1: OPP 45 SUFFOLK ST

Code: BP

Location Address 2: SB 48272

Total Tanks: Not reported

Location City: NEW YORK

Location State: NY

Location Zip: 10002

Map ID  
Direction  
Distance  
Elevation

MAP FINDINGS

Site

Database(s)

EDR ID Number  
EPA ID Number

**CON EDISON SERVICE BOX: 48272 (Continued)**

**1016969638**

Location Zip 4: Not reported

NY MANIFEST:

EPAID: NYP004433140

Mailing Name: CON ED

Mailing Contact: TOM TEELING

Mailing Address 1: 4 IRVING PLACE - 15TH FLOOR

Mailing Address 2: Not reported

Mailing City: NEW YORK

Mailing State: NY

Mailing Zip: 10003

Mailing Zip 4: Not reported

Mailing Country: USA

Mailing Phone: 2124603770

NY MANIFEST:

Document ID: Not reported

Manifest Status: Not reported

seq: Not reported

Year: 2014

Trans1 State ID: NJD003812047

Trans2 State ID: Not reported

Generator Ship Date: 02/04/2014

Trans1 Recv Date: 02/04/2014

Trans2 Recv Date: Not reported

TSD Site Recv Date: 02/06/2014

Part A Recv Date: Not reported

Part B Recv Date: Not reported

Generator EPA ID: NYP004433140

Trans1 EPA ID: Not reported

Trans2 EPA ID: Not reported

TSD ID 1: NJD991291105

TSD ID 2: Not reported

Manifest Tracking Number: 002299803GBF

Import Indicator: N

Export Indicator: N

Discr Quantity Indicator: N

Discr Type Indicator: N

Discr Residue Indicator: N

Discr Partial Reject Indicator: N

Discr Full Reject Indicator: N

Manifest Ref Number: Not reported

Alt Facility RCRA ID: Not reported

Alt Facility Sign Date: Not reported

MGMT Method Type Code: H110

Waste Code: Not reported

Waste Code: Not reported

Waste Code: Not reported

Waste Code: Not reported

Waste Code: Not reported

Waste Code: Not reported

Quantity: 300

Units: P - Pounds

Number of Containers: 1

Container Type: TT - Cargo tank, tank trucks

Handling Method: T Chemical, physical, or biological treatment.

Specific Gravity: 1

Map ID  
Direction  
Distance  
Elevation

MAP FINDINGS

Site

Database(s)

EDR ID Number  
EPA ID Number

**CON EDISON SERVICE BOX: 48272 (Continued)**

**1016969638**

Waste Code: D008  
Waste Code 1\_2: Not reported  
Waste Code 1\_3: Not reported  
Waste Code 1\_4: Not reported  
Waste Code 1\_5: Not reported  
Waste Code 1\_6: Not reported

**A2**  
**SW**  
**< 1/8**  
**0.002 mi.**  
**13 ft.**

**50 NORFOLK ST**  
**50 NORFOLK ST**  
**MANHATTAN, NY**  
**Site 2 of 9 in cluster A**

**NY Spills S104790421**  
**N/A**

**Relative:**  
**Higher**

**SPILLS:**

Facility ID: 0008055  
Facility Type: ER  
DER Facility ID: 260098  
Site ID: 322884  
DEC Region: 2  
Spill Date: 2000-10-10  
Spill Number/Closed Date: 0008055 / 2000-11-14  
Spill Cause: Equipment Failure  
Spill Class: Known release with minimal potential for fire or hazard. DEC Response. Willing Responsible Party. Corrective action taken.

**Actual:**  
**33 ft.**

SWIS: 3101  
Investigator: SIGONA  
Referred To: Not reported  
Reported to Dept: 2000-10-10  
CID: 205  
Water Affected: Not reported  
Spill Source: Private Dwelling  
Spill Notifier: Responsible Party  
Cleanup Ceased: Not reported  
Cleanup Meets Std: True  
Last Inspection: Not reported  
Recommended Penalty: False  
UST Trust: False  
Remediation Phase: 0  
Date Entered In Computer: 2000-10-10  
Spill Record Last Update: 2000-11-14  
Spiller Name: KIM JOHNSON  
Spiller Company: S & C THERMAL  
Spiller Address: 50 NORFOLK ST  
Spiller City,St,Zip: MANHATTAN, NY 001  
Contact Name: CALLER  
Contact Phone: Not reported  
DEC Memo: ""  
Remarks: "faulty guage on building, caused overflow. cleanup crew on site."

**Material:**

Site ID: 322884  
Operable Unit ID: 828665  
Operable Unit: 01  
Material ID: 545576  
Material Code: 0001A  
Material Name: #2 fuel oil

Map ID  
Direction  
Distance  
Elevation

MAP FINDINGS

Site

Database(s)

EDR ID Number  
EPA ID Number

**50 NORFOLK ST (Continued)**

**S104790421**

Case No.: Not reported  
Material FA: Petroleum  
Quantity: 12.00  
Units: Gallons  
Recovered: .00  
Resource Affected: Not reported  
Oxygenate: Not reported

Tank Test:

Facility ID: 0005903  
Facility Type: ER  
DER Facility ID: 260098  
Site ID: 322883  
DEC Region: 2  
Spill Date: 2000-08-17  
Spill Number/Closed Date: 0005903 / 2004-04-14  
Spill Cause: Equipment Failure  
Spill Class: Known release with minimal potential for fire or hazard. DEC Response.  
Willing Responsible Party. Corrective action taken.

SWIS: 3101  
Investigator: MXTIPPLE  
Referred To: Not reported  
Reported to Dept: 2000-08-17  
CID: 390  
Water Affected: Not reported  
Spill Source: Private Dwelling  
Spill Notifier: Local Agency  
Cleanup Ceased: Not reported  
Cleanup Meets Std: False  
Last Inspection: Not reported  
Recommended Penalty: False  
UST Trust: False  
Remediation Phase: 0  
Date Entered In Computer: 2000-08-17  
Spill Record Last Update: 2004-04-14  
Spiller Name: KIM JOHNSON  
Spiller Company: CHINATOWN PLAN COUNCIL  
Spiller Address: 50 NORFOLK ST  
Spiller City,St,Zip: MANHATTAN, ZZ  
Spiller Company: 001  
Contact Name: KIM JOHNSON  
Contact Phone: (800) 454-9081  
DEC Memo: "Prior to Sept, 2004 data translation this spill Lead\_DEC Field was  
TIPPLE 5/20/03 tippie sent letter requesting documentation 4/14/04  
Castle cleaned spill"

Remarks: "GUAGE MALFUNCTION - GAVE WRONG AMOUNT - SPILL CREW ENROUTE"

Material:

Site ID: 322883  
Operable Unit ID: 826842  
Operable Unit: 01  
Material ID: 547039  
Material Code: 0001A  
Material Name: #2 fuel oil  
Case No.: Not reported



Map ID  
Direction  
Distance  
Elevation

MAP FINDINGS

Site

Database(s)

EDR ID Number  
EPA ID Number

**50 NORFOLK ST (Continued)**

**S104790421**

Material FA: Petroleum  
Quantity: 20.00  
Units: Gallons  
Recovered: .00  
Resource Affected: Not reported  
Oxygenate: Not reported

Tank Test:

**A3  
SW  
< 1/8  
0.002 mi.  
13 ft.**

**HONG NING HOUSING FOR THE ELDERLY  
50 NORFOLK STREET  
NEW YORK, NY 10002**

**NY LTANKS U001840298  
NY UST N/A  
NY AST**

**Site 3 of 9 in cluster A**

**Relative:  
Higher**

LTANKS:

**Actual:  
33 ft.**

Site ID: 331890  
Spill Number/Closed Date: 0407447 / 2010-03-05  
Spill Date: 2004-10-05  
Spill Cause: Tank Test Failure  
Spill Source: Private Dwelling  
Spill Class: Known release with minimal potential for fire or hazard. DEC Response.  
Willing Responsible Party. Corrective action taken.  
Cleanup Ceased: Not reported  
Cleanup Meets Standard: True  
SWIS: 3101  
Investigator: AXDORONO  
Referred To: Not reported  
Reported to Dept: 2004-10-05  
CID: 444  
Water Affected: Not reported  
Spill Notifier: Other  
Last Inspection: Not reported  
Recommended Penalty: False  
UST Involvement: False  
Remediation Phase: 0  
Date Entered In Computer: 2004-10-05  
Spill Record Last Update: 2010-03-05  
Spiller Name: MR. CHAN  
Spiller Company: APARTMENT BUILDING  
Spiller Address: 60 NORTHFAULK STREET  
Spiller City,St,Zip: NEW YROK, NY 10002  
Spiller County: 001  
Spiller Contact: MR. CHAN  
Spiller Phone: (212) 475-7730  
Spiller Extention: Not reported  
DEC Region: 2  
DER Facility ID: 266937  
DEC Memo: "10/28/04. TTF letter has been sent to: Mr. J. Chen 60 Norfolk Street New York, NY 10002 Y.K. 12/09/04. J.Krimgold spoke to Mr. J. Chen (212-475-7738). The correct address for this site is 50 Norfolk Street. TTF letter was faxed to 212-475-7802. He stated that PTC will begin working on the tank shortly. Tank will be pumped out, cleaned and examined for corrosion holes. Samples than will be taken through tank walls to determine if any leaks had occurred. 04/13/06- Case was transferred from Jake Krimgold to Koon Tang. 07/03/2007: This spill

Map ID  
Direction  
Distance  
Elevation

MAP FINDINGS

Site

Database(s)

EDR ID Number  
EPA ID Number

**HONG NING HOUSING FOR THE ELDERLY (Continued)**

**U001840298**

case was transferred to A. Doronova. AD 07/26/2007: Spoke with building manager - Anna Chan, phone: (212)475-7730. She is new and does not have any information regarding this spill. Faxed her spill report. She promised to contact owner and get back to us. AD 11/2007: Spoke with Chinatown Planning Council, they are management company for this property. Phone: (212)941-0920. They provided me with the name of the property's owner - TUC Managing Corporation, phone: (212)765-7900. Contact person for the property is -Mr. Timothy O'Keefe. Spoke with Mr. O'Keefe and asked him to submit all necessary information regarding this spill. AD 07/28/2008: Called and spoke with Jason Phillips - property manager. Address of the responsible party is: Attn: Timothy O'Keefe Hungning Housing care of TUC Management Corp. 50 Norfolk Street New York, NY 10002 Fax: 646-607-5671 Will send an Outstanding Violation - TTF letter. AD 08/07/2008: Sent a TTF Letter addressed to T. O'Keefe and faxed a copy. (dl to eDocs) AD 09/29/2008: Received a documentations from Controlled Combustion Co. Inc. (CCI) They plan to close the leaked UST in place. Tank tightness test report, invoices and soil sample results from three soil borings, collected by Petroleum Tank Cleaners in December 15, 2004, were submitted. The date of soil collection is questionable, because the labresults dated March 18, 2005. Spoke with Jerry Williams of CCI (phone: (718)367-9800), asked him to verify the date of soil collection, also told him that they can tightness test the tank's piping, but in order to close the tank, they should sample soil in the vicinity of the fill port, if it is remote, and along a supply line, if it is more than 20' long. Mr. Williams promised to call back in a few days with a correct date of soil sampling. AD 12/01/2008: Spoke with Mr. Williams of CCI. Asked him to submit all recent data for the site along with the date of soil sampling. AD 11/19/2009: Called and left a message to Mr. Williams of CCI. AD 02/03/2010: Received a report from Mr. Williams. DL the report to eDocs. Will review. AD 03/02/2010: The report states that on December 21, 2009 the UST was opened and cleaned. On December 23, 2009 four soil samples were collected from the borings through the tank bottom. No VOCs were detected. Slightly elevated levels of SVOCs were detected in these samples, which can be attributed to the fill material. The oil fill, vent, suction and return piping were all pressure tested and found to be tight. Request for spill closure. AD 03/04/2010: Discussed spill closure request with J. Kolleeny of DEC. Based on data provided, the decision was - to close the case. AD 03/05/2010: Case is closed. AD "

Remarks: "PBS No: 2-456691 "

Material:

Site ID: 331890  
Operable Unit ID: 1094178  
Operable Unit: 01  
Material ID: 574295  
Material Code: 0001A  
Material Name: #2 fuel oil  
Case No.: Not reported  
Material FA: Petroleum  
Quantity: Not reported  
Units: Gallons  
Recovered: .00  
Resource Affected: Not reported  
Oxygenate: Not reported

Map ID  
Direction  
Distance  
Elevation

MAP FINDINGS

Site

Database(s)

EDR ID Number  
EPA ID Number

**HONG NING HOUSING FOR THE ELDERLY (Continued)**

**U001840298**

Tank Test:

Site ID: 331890  
Spill Tank Test: 1548206  
Tank Number: 1  
Tank Size: 10000  
Test Method: 03  
Leak Rate: .00  
Gross Fail: Not reported  
Modified By: Watchdog  
Last Modified: Not reported  
Test Method: Horner EZ Check I or II

UST:

Id/Status: 2-456691 / Active  
Program Type: PBS  
Region: STATE  
DEC Region: 2  
Expiration Date: 12/06/2018  
UTM X: 585495.97879  
UTM Y: 4507814.22902  
Site Type: Apartment Building/Office Building

Affiliation Records:

Site Id: 20146  
Affiliation Type: Facility Owner  
Company Name: CHINATOWN PLANNING COUNCIL HDFC  
Contact Type: AGENT  
Contact Name: JEFFERY P. GOLDSTEIN  
Address1: 50 NORFOLK STREET  
Address2: Not reported  
City: NEW YORK  
State: NY  
Zip Code: 10002  
Country Code: 001  
Phone: (212) 475-7730  
EMail: Not reported  
Fax Number: Not reported  
Modified By: MSBAPTIS  
Date Last Modified: 2013-10-16

Site Id: 20146  
Affiliation Type: Mail Contact  
Company Name: CHINATOWN PLANNING COUNCIL HDFC  
Contact Type: Not reported  
Contact Name: JEFFERY P. GOLDSTEIN  
Address1: 200 WEST 57TH ST  
Address2: Not reported  
City: NEW YORK  
State: NY  
Zip Code: 10019  
Country Code: 001  
Phone: (212) 765-7900  
EMail: Not reported  
Fax Number: Not reported  
Modified By: MSBAPTIS  
Date Last Modified: 2013-10-16

Map ID  
Direction  
Distance  
Elevation

MAP FINDINGS

Site

Database(s)

EDR ID Number  
EPA ID Number

**HONG NING HOUSING FOR THE ELDERLY (Continued)**

**U001840298**

Site Id: 20146  
Affiliation Type: On-Site Operator  
Company Name: HONG NING HOUSING FOR THE ELDERLY  
Contact Type: Not reported  
Contact Name: ANNA ZHANG  
Address1: Not reported  
Address2: Not reported  
City: Not reported  
State: NN  
Zip Code: Not reported  
Country Code: 001  
Phone: (212) 475-7730  
EMail: Not reported  
Fax Number: Not reported  
Modified By: dxliving  
Date Last Modified: 2007-12-11

Site Id: 20146  
Affiliation Type: Emergency Contact  
Company Name: CHINA TOWN PLANNING COUNCIL HDFC  
Contact Type: Not reported  
Contact Name: TIMOTHY O'KEEFE  
Address1: Not reported  
Address2: Not reported  
City: Not reported  
State: NN  
Zip Code: Not reported  
Country Code: 999  
Phone: (212) 765-7900  
EMail: Not reported  
Fax Number: Not reported  
Modified By: dxliving  
Date Last Modified: 2007-12-11

**Tank Info:**

Tank Number: 001  
Tank ID: 36700  
Tank Status: Closed - In Place  
Material Name: Closed - In Place  
Capacity Gallons: 10000  
Install Date: 12/01/1965  
Date Tank Closed: 01/01/2005  
Registered: True  
Tank Location: Underground  
Tank Type: Steel/carbon steel  
Material Code: 0001  
Common Name of Substance: #2 Fuel Oil (On-Site Consumption)

Tightness Test Method: 03  
Date Test: 09/01/1998  
Next Test Date: Not reported  
Pipe Model: Not reported  
Modified By: KXTANG  
Last Modified: 01/25/2005

**Equipment Records:**

Map ID  
Direction  
Distance  
Elevation

MAP FINDINGS

Site

Database(s)

EDR ID Number  
EPA ID Number

**HONG NING HOUSING FOR THE ELDERLY (Continued)**

**U001840298**

D01 - Pipe Type - Steel/Carbon Steel/Iron  
J02 - Dispenser - Suction Dispenser  
A00 - Tank Internal Protection - None  
G00 - Tank Secondary Containment - None  
L09 - Piping Leak Detection - Exempt Suction Piping  
C00 - Pipe Location - No Piping  
I04 - Overfill - Product Level Gauge (A/G)  
H00 - Tank Leak Detection - None  
B00 - Tank External Protection - None  
F00 - Pipe External Protection - None

AST:

Region: STATE  
DEC Region: 2  
Site Status: Active  
Facility Id: 2-456691  
Program Type: PBS  
UTM X: 585495.97879  
UTM Y: 4507814.22902  
Expiration Date: 12/06/2018  
Site Type: Apartment Building/Office Building

Affiliation Records:

Site Id: 20146  
Affiliation Type: Facility Owner  
Company Name: CHINATOWN PLANNING COUNCIL HDFC  
Contact Type: AGENT  
Contact Name: JEFFERY P. GOLDSTEIN  
Address1: 50 NORFOLK STREET  
Address2: Not reported  
City: NEW YORK  
State: NY  
Zip Code: 10002  
Country Code: 001  
Phone: (212) 475-7730  
EMail: Not reported  
Fax Number: Not reported  
Modified By: MSBAPTIS  
Date Last Modified: 2013-10-16

Site Id: 20146  
Affiliation Type: Mail Contact  
Company Name: CHINATOWN PLANNING COUNCIL HDFC  
Contact Type: Not reported  
Contact Name: JEFFERY P. GOLDSTEIN  
Address1: 200 WEST 57TH ST  
Address2: Not reported  
City: NEW YORK  
State: NY  
Zip Code: 10019  
Country Code: 001  
Phone: (212) 765-7900  
EMail: Not reported  
Fax Number: Not reported  
Modified By: MSBAPTIS  
Date Last Modified: 2013-10-16

Map ID  
Direction  
Distance  
Elevation

MAP FINDINGS

Site

Database(s)

EDR ID Number  
EPA ID Number

**HONG NING HOUSING FOR THE ELDERLY (Continued)**

**U001840298**

Site Id: 20146  
Affiliation Type: On-Site Operator  
Company Name: HONG NING HOUSING FOR THE ELDERLY  
Contact Type: Not reported  
Contact Name: ANNA ZHANG  
Address1: Not reported  
Address2: Not reported  
City: Not reported  
State: NN  
Zip Code: Not reported  
Country Code: 001  
Phone: (212) 475-7730  
EMail: Not reported  
Fax Number: Not reported  
Modified By: dxliving  
Date Last Modified: 2007-12-11

Site Id: 20146  
Affiliation Type: Emergency Contact  
Company Name: CHINA TOWN PLANNING COUNCIL HDFC  
Contact Type: Not reported  
Contact Name: TIMOTHY O'KEEFE  
Address1: Not reported  
Address2: Not reported  
City: Not reported  
State: NN  
Zip Code: Not reported  
Country Code: 999  
Phone: (212) 765-7900  
EMail: Not reported  
Fax Number: Not reported  
Modified By: dxliving  
Date Last Modified: 2007-12-11

**Tank Info:**

Tank Number: 002  
Tank Id: 220676  
Material Code: 0001  
Common Name of Substance: #2 Fuel Oil (On-Site Consumption)

**Equipment Records:**

D01 - Pipe Type - Steel/Carbon Steel/Iron  
E00 - Piping Secondary Containment - None  
F01 - Pipe External Protection - Painted/Asphalt Coating  
J02 - Dispenser - Suction Dispenser  
K00 - Spill Prevention - None  
B01 - Tank External Protection - Painted/Asphalt Coating  
H00 - Tank Leak Detection - None  
A00 - Tank Internal Protection - None  
L00 - Piping Leak Detection - None  
C01 - Pipe Location - Aboveground  
G02 - Tank Secondary Containment - Vault (w/access)  
I05 - Overfill - Vent Whistle

Tank Location: 3  
Tank Type: Steel/Carbon Steel/Iron

Map ID  
Direction  
Distance  
Elevation

MAP FINDINGS

Site

Database(s)

EDR ID Number  
EPA ID Number

**HONG NING HOUSING FOR THE ELDERLY (Continued)**

**U001840298**

Tank Status: In Service  
Pipe Model: Not reported  
Install Date: 10/19/2007  
Capacity Gallons: 8000  
Tightness Test Method: NN  
Date Test: Not reported  
Next Test Date: Not reported  
Date Tank Closed: Not reported  
Register: True  
Modified By: MSBAPTIS  
Last Modified: 10/16/2013  
Material Name: Not reported

**A4  
WNW  
< 1/8  
0.004 mi.  
19 ft.**

**122-124 LUDLOW LLC  
122-124 LUDLOW STREET  
NEW YORK, NY 10002**

**NY AST A100294892  
N/A**

**Site 4 of 9 in cluster A**

**Relative:  
Higher**

**AST:**

Region: STATE  
DEC Region: 2  
Site Status: Active  
Facility Id: 2-607409  
Program Type: PBS  
UTM X: 585430.82146  
UTM Y: 4508128.40389  
Expiration Date: 01/21/2020  
Site Type: Apartment Building/Office Building

**Actual:  
34 ft.**

**Affiliation Records:**

Site Id: 29262  
Affiliation Type: On-Site Operator  
Company Name: LUKS REALTY  
Contact Type: Not reported  
Contact Name: SUKY WONG  
Address1: Not reported  
Address2: Not reported  
City: Not reported  
State: NN  
Zip Code: Not reported  
Country Code: 001  
Phone: (917) 335-6179  
EMail: Not reported  
Fax Number: Not reported  
Modified By: msbaptis  
Date Last Modified: 2008-04-01

Site Id: 29262  
Affiliation Type: Emergency Contact  
Company Name: LUKS REALTY CORPORATION  
Contact Type: Not reported  
Contact Name: SUKY WONG  
Address1: Not reported  
Address2: Not reported  
City: Not reported  
State: NN  
Zip Code: Not reported



Map ID  
Direction  
Distance  
Elevation

MAP FINDINGS

Site

Database(s)

EDR ID Number  
EPA ID Number

122-124 LUDLOW LLC (Continued)

A100294892

Country Code: 999  
Phone: (917) 335-0179  
EMail: Not reported  
Fax Number: Not reported  
Modified By: MSBAPTIS  
Date Last Modified: 2012-01-11

Site Id: 29262  
Affiliation Type: Mail Contact  
Company Name: LUKE REALTY MANAGEMENT  
Contact Type: Not reported  
Contact Name: DAVID ARES  
Address1: 84 ORCHARD ST. #2  
Address2: Not reported  
City: NEW YORK  
State: NY  
Zip Code: 10002  
Country Code: 001  
Phone: (212) 420-0381  
EMail: DA\_LUKESREALTY@EARTHLINK.NET  
Fax Number: Not reported  
Modified By: MSBAPTIS  
Date Last Modified: 2012-01-11

Site Id: 29262  
Affiliation Type: Facility Owner  
Company Name: 122-124 LUDLOW LLC  
Contact Type: PROPERTY MGR  
Contact Name: DAVID ARES  
Address1: PO BOX 20569  
Address2: Not reported  
City: NEW YORK  
State: NY  
Zip Code: 10009  
Country Code: 001  
Phone: (212) 420-0381  
EMail: Not reported  
Fax Number: Not reported  
Modified By: MSBAPTIS  
Date Last Modified: 2012-01-11

Tank Info:

Tank Number: 001  
Tank Id: 62908  
Material Code: 0001  
Common Name of Substance: #2 Fuel Oil (On-Site Consumption)

Equipment Records:

J02 - Dispenser - Suction Dispenser  
D01 - Pipe Type - Steel/Carbon Steel/Iron  
E00 - Piping Secondary Containment - None  
G03 - Tank Secondary Containment - Vault (w/o access)  
K99 - Spill Prevention - Other  
L09 - Piping Leak Detection - Exempt Suction Piping  
C03 - Pipe Location - Aboveground/Underground Combination

Map ID  
Direction  
Distance  
Elevation

MAP FINDINGS

Site

Database(s)

EDR ID Number  
EPA ID Number

122-124 LUDLOW LLC (Continued)

A100294892

A00 - Tank Internal Protection - None  
I04 - Overfill - Product Level Gauge (A/G)  
H00 - Tank Leak Detection - None  
I05 - Overfill - Vent Whistle  
F00 - Pipe External Protection - None  
B00 - Tank External Protection - None

Tank Location: 1  
Tank Type: Steel/Carbon Steel/Iron  
Tank Status: In Service  
Pipe Model: Not reported  
Install Date: 01/02/1963  
Capacity Gallons: 3000  
Tightness Test Method: NN  
Date Test: Not reported  
Next Test Date: Not reported  
Date Tank Closed: Not reported  
Register: True  
Modified By: CGFREEDM  
Last Modified: 12/30/2014  
Material Name: Not reported

A5  
East  
< 1/8  
0.008 mi.  
42 ft.

CON ED  
44 SUFFOLK ST & GRAND ST  
NEW YORK, NY 10002  
Site 5 of 9 in cluster A

NY MANIFEST S118463131  
N/A

Relative:  
Lower

NY MANIFEST:  
Country: USA  
EPA ID: NYP004846893  
Facility Status: Not reported  
Location Address 1: 44 SUFFOLK ST  
Code: BP  
Location Address 2: SB 48272  
Total Tanks: Not reported  
Location City: NEW YORK  
Location State: NY  
Location Zip: 10002  
Location Zip 4: Not reported

Actual:  
32 ft.

NY MANIFEST:  
EPAID: NYP004846893  
Mailing Name: CON ED  
Mailing Contact: TOM TEELING  
Mailing Address 1: 4 IRVING PLACE - 15TH FLOOR  
Mailing Address 2: Not reported  
Mailing City: NEW YORK  
Mailing State: NY  
Mailing Zip: 10003  
Mailing Zip 4: Not reported  
Mailing Country: USA  
Mailing Phone: 2124603770

NY MANIFEST:  
Document ID: Not reported  
Manifest Status: Not reported  
seq: Not reported  
Year: 2015

Map ID  
Direction  
Distance  
Elevation

MAP FINDINGS

Site

Database(s)

EDR ID Number  
EPA ID Number

CON ED (Continued)

S118463131

Trans1 State ID: NJD003812047  
Trans2 State ID: Not reported  
Generator Ship Date: 10/01/2015  
Trans1 Recv Date: 10/01/2015  
Trans2 Recv Date: Not reported  
TSD Site Recv Date: 10/02/2015  
Part A Recv Date: Not reported  
Part B Recv Date: Not reported  
Generator EPA ID: NYP004846893  
Trans1 EPA ID: Not reported  
Trans2 EPA ID: Not reported  
TSD ID 1: NJD991291105  
TSD ID 2: Not reported  
Manifest Tracking Number: 002612348GBF  
Import Indicator: N  
Export Indicator: N  
Discr Quantity Indicator: N  
Discr Type Indicator: N  
Discr Residue Indicator: N  
Discr Partial Reject Indicator: N  
Discr Full Reject Indicator: N  
Manifest Ref Number: Not reported  
Alt Facility RCRA ID: Not reported  
Alt Facility Sign Date: Not reported  
MGMT Method Type Code: H110  
Waste Code: Not reported  
Waste Code: Not reported  
Waste Code: Not reported  
Waste Code: Not reported  
Waste Code: Not reported  
Waste Code: Not reported  
Quantity: 500  
Units: P - Pounds  
Number of Containers: 1  
Container Type: TT - Cargo tank, tank trucks  
Handling Method: T Chemical, physical, or biological treatment.  
Specific Gravity: 1  
Waste Code: D008  
Waste Code 1\_2: Not reported  
Waste Code 1\_3: Not reported  
Waste Code 1\_4: Not reported  
Waste Code 1\_5: Not reported  
Waste Code 1\_6: Not reported  
  
Document ID: Not reported  
Manifest Status: Not reported  
seq: Not reported  
Year: 2015  
Trans1 State ID: NJD003812047  
Trans2 State ID: Not reported  
Generator Ship Date: 10/01/2015  
Trans1 Recv Date: 10/01/2015  
Trans2 Recv Date: Not reported  
TSD Site Recv Date: 10/02/2015  
Part A Recv Date: Not reported  
Part B Recv Date: Not reported  
Generator EPA ID: NYP004846893

Map ID  
 Direction  
 Distance  
 Elevation

MAP FINDINGS

Site

Database(s)

EDR ID Number  
 EPA ID Number

**CON ED (Continued)**

**S118463131**

Trans1 EPA ID: Not reported  
 Trans2 EPA ID: Not reported  
 TSDF ID 1: NJD991291105  
 TSDF ID 2: Not reported  
 Manifest Tracking Number: 002612348GBF  
 Import Indicator: N  
 Export Indicator: N  
 Discr Quantity Indicator: N  
 Discr Type Indicator: N  
 Discr Residue Indicator: N  
 Discr Partial Reject Indicator: N  
 Discr Full Reject Indicator: N  
 Manifest Ref Number: Not reported  
 Alt Facility RCRA ID: Not reported  
 Alt Facility Sign Date: Not reported  
 MGMT Method Type Code: H110  
 Waste Code: Not reported  
 Waste Code: Not reported  
 Waste Code: Not reported  
 Waste Code: Not reported  
 Waste Code: Not reported  
 Waste Code: Not reported  
 Quantity: 500  
 Units: P - Pounds  
 Number of Containers: 1  
 Container Type: TT - Cargo tank, tank trucks  
 Handling Method: T Chemical, physical, or biological treatment.  
 Specific Gravity: 1  
 Waste Code: D008  
 Waste Code 1\_2: Not reported  
 Waste Code 1\_3: Not reported  
 Waste Code 1\_4: Not reported  
 Waste Code 1\_5: Not reported  
 Waste Code 1\_6: Not reported

**A6  
 NW  
 < 1/8  
 0.009 mi.  
 47 ft.**

**NYCHA SEWARD PARK EXT  
 65 NORFOLK ST  
 NEW YORK, NY 10002**

**Site 6 of 9 in cluster A**

**RCRA NonGen / NLR 1001961700  
 FINDS NYR000085183  
 NY MANIFEST  
 ECHO**

**Relative:  
 Higher**

RCRA NonGen / NLR:

Date form received by agency: 01/01/2007  
 Facility name: NYCHA SEWARD PARK EXT  
 Facility address: 65 NORFOLK ST  
 NEW YORK, NY 10002  
 EPA ID: NYR000085183  
 Mailing address: NORFOLK ST  
 NEW YORK, NY 10002  
 Contact: CHARLES GRIFFIN  
 Contact address: NORFOLK ST  
 NEW YORK, NY 10002  
 Contact country: US  
 Contact telephone: (212) 473-8640  
 Contact email: Not reported  
 EPA Region: 02  
 Classification: Non-Generator

**Actual:  
 34 ft.**

Map ID  
Direction  
Distance  
Elevation

MAP FINDINGS

Site

Database(s)

EDR ID Number  
EPA ID Number

**NYCHA SEWARD PARK EXT (Continued)**

**1001961700**

Description: Handler: Non-Generators do not presently generate hazardous waste

Owner/Operator Summary:

Owner/operator name: NEW YORK HOUSING AUTH  
Owner/operator address: 250 BROADWAY  
NEW YORK, NY 10007  
Owner/operator country: US  
Owner/operator telephone: (212) 306-3000  
Legal status: Municipal  
Owner/Operator Type: Owner  
Owner/Op start date: Not reported  
Owner/Op end date: Not reported

Owner/operator name: NEW YORK HOUSING AUTH  
Owner/operator address: 250 BROADWAY  
NEW YORK, NY 10007  
Owner/operator country: US  
Owner/operator telephone: (212) 306-3000  
Legal status: Municipal  
Owner/Operator Type: Operator  
Owner/Op start date: Not reported  
Owner/Op end date: Not reported

Handler Activities Summary:

U.S. importer of hazardous waste: No  
Mixed waste (haz. and radioactive): No  
Recycler of hazardous waste: No  
Transporter of hazardous waste: No  
Treater, storer or disposer of HW: No  
Underground injection activity: No  
On-site burner exemption: No  
Furnace exemption: No  
Used oil fuel burner: No  
Used oil processor: No  
User oil refiner: No  
Used oil fuel marketer to burner: No  
Used oil Specification marketer: No  
Used oil transfer facility: No  
Used oil transporter: No

Historical Generators:

Date form received by agency: 01/01/2006  
Site name: NYCHA SEWARD PARK EXT  
Classification: Not a generator, verified

Date form received by agency: 03/01/2000  
Site name: NYCHA SEWARD PARK EXT  
Classification: Small Quantity Generator

. Waste code: D001  
. Waste name: IGNITABLE WASTE

Violation Status: No violations found

FINDS:

Map ID  
Direction  
Distance  
Elevation

MAP FINDINGS

Site

Database(s)

EDR ID Number  
EPA ID Number

**NYCHA SEWARD PARK EXT (Continued)**

**1001961700**

Registry ID: 110004561670

Environmental Interest/Information System

RCRAInfo is a national information system that supports the Resource Conservation and Recovery Act (RCRA) program through the tracking of events and activities related to facilities that generate, transport, and treat, store, or dispose of hazardous waste. RCRAInfo allows RCRA program staff to track the notification, permit, compliance, and corrective action activities required under RCRA.

NY MANIFEST:

Country: USA  
EPA ID: NYR000085183  
Facility Status: Not reported  
Location Address 1: 65 NORFOLK ST  
Code: BP  
Location Address 2: Not reported  
Total Tanks: Not reported  
Location City: NEW YORK  
Location State: NY  
Location Zip: 10002  
Location Zip 4: Not reported

NY MANIFEST:

EPAID: NYR000085183  
Mailing Name: NYCHA - SEWARD PARK EXTENSION HOUSES  
Mailing Contact: ANTHONY SOLOMITA  
Mailing Address 1: 23-02 49TH AVE  
Mailing Address 2: Not reported  
Mailing City: LONG ISLAND CITY  
Mailing State: NY  
Mailing Zip: 11101  
Mailing Zip 4: 4528  
Mailing Country: USA  
Mailing Phone: 7187075731

NY MANIFEST:

Document ID: NYG2261322  
Manifest Status: Not reported  
seq: 01  
Year: 2000  
Trans1 State ID: NYPD1010  
Trans2 State ID: Not reported  
Generator Ship Date: 03/02/2000  
Trans1 Recv Date: 03/02/2000  
Trans2 Recv Date: Not reported  
TSD Site Recv Date: 03/03/2000  
Part A Recv Date: Not reported  
Part B Recv Date: Not reported  
Generator EPA ID: NYR000085183  
Trans1 EPA ID: NYD077444263  
Trans2 EPA ID: Not reported  
TSDF ID 1: NYD077444263  
TSDF ID 2: Not reported  
Manifest Tracking Number: Not reported  
Import Indicator: Not reported

Map ID  
 Direction  
 Distance  
 Elevation

MAP FINDINGS

Site

Database(s)

EDR ID Number  
 EPA ID Number

**NYCHA SEWARD PARK EXT (Continued)**

**1001961700**

Export Indicator: Not reported  
 Discr Quantity Indicator: Not reported  
 Discr Type Indicator: Not reported  
 Discr Residue Indicator: Not reported  
 Discr Partial Reject Indicator: Not reported  
 Discr Full Reject Indicator: Not reported  
 Manifest Ref Number: Not reported  
 Alt Facility RCRA ID: Not reported  
 Alt Facility Sign Date: Not reported  
 MGMT Method Type Code: Not reported  
 Waste Code: D001 - NON-LISTED IGNITABLE WASTES  
 Waste Code: Not reported  
 Waste Code: Not reported  
 Waste Code: Not reported  
 Waste Code: Not reported  
 Waste Code: Not reported  
 Quantity: 00265  
 Units: G - Gallons (liquids only)\* (8.3 pounds)  
 Number of Containers: 006  
 Container Type: DM - Metal drums, barrels  
 Handling Method: B Incineration, heat recovery, burning.  
 Specific Gravity: 01.00

**ECHO:**

Envid: 1001961700  
 Registry ID: 110004561670  
 DFR URL: [http://echo.epa.gov/detailed\\_facility\\_report?fid=110004561670](http://echo.epa.gov/detailed_facility_report?fid=110004561670)

**B7**  
**WSW**  
**< 1/8**  
**0.026 mi.**  
**136 ft.**

**15 NORFOLK ST**  
**NEW YORK, NY 10002**

**Site 1 of 12 in cluster B**

**EDR Hist Auto 1015236034**  
**N/A**

**Relative:**  
**Higher**

EDR Historical Auto Stations:  
 Name: A DAY NIGHT AUTO RESTORE  
 Year: 2004

**Actual:**  
**34 ft.**

Address: 15 NORFOLK ST

Name: A DAY NIGHT AUTO RESTORE  
 Year: 2010  
 Address: 15 NORFOLK ST

**A8**  
**SE**  
**< 1/8**  
**0.028 mi.**  
**149 ft.**

**EMPTY LOT**  
**135 DELANCEY ST**  
**NEW YORK, NY**

**Site 7 of 9 in cluster A**

**NY Spills S117363638**  
**N/A**

**Relative:**  
**Lower**

SPILLS:  
 Facility ID: 1407415  
 Facility Type: ER  
 DER Facility ID: 455952  
 Site ID: 500930  
 DEC Region: 2

**Actual:**  
**32 ft.**



Map ID  
Direction  
Distance  
Elevation

MAP FINDINGS

Site

Database(s)

EDR ID Number  
EPA ID Number

**EMPTY LOT (Continued)**

**S117363638**

Spill Date: 2014-10-17  
Spill Number/Closed Date: 1407415 / Not Reported  
Spill Cause: Unknown  
Spill Class: Possible release with minimal potential for fire or hazard or Known release with no damage. DEC Response. Willing Responsible Party. Corrective action taken.

SWIS: 3101  
Investigator: AAOBLIGA  
Referred To: Not reported  
Reported to Dept: 2014-10-17  
CID: Not reported  
Water Affected: Not reported  
Spill Source: Commercial/Industrial  
Spill Notifier: Other  
Cleanup Ceased: Not reported  
Cleanup Meets Std: False  
Last Inspection: Not reported  
Recommended Penalty: False  
UST Trust: False  
Remediation Phase: 1  
Date Entered In Computer: 2014-10-17  
Spill Record Last Update: 2017-01-17  
Spiller Name: Not reported  
Spiller Company: NYCHPD  
Spiller Address: Not reported  
Spiller City,St,Zip: NY  
Spiller Company: 999  
Contact Name: DEREK  
Contact Phone: Not reported  
DEC Memo: "10/17/14 TJD T/C with Derrek Parsons from NYCHPD - empty lot currently being redeveloped into a new multi-unit residential property - a previously unknown UST was discovered at the site. The tank remains in place - unknown size. No petroleum discharge has been discovered at this time. Notification of spill has been made only associated with the discovery of the tank. DeMeo sent Parsons an e-mail requesting further information once the tank has been removed. HPD was further directed to determine if the tank currently contains product and immediately empty if product is found in the unregistered tank that is not in service. 12/23/2015: Rashad Spill reassigned from DeMeo to Omar as per DeMeo. 135 Delancey Street has an alternate address of 131-163 Delancey Street. No other spill or PBS registration was found for site. No documents found in D2. 12/31/2015: Rashad Sent email to Derek: Spill#1407415 for 135 Delancey Street, New York 10002 received on 10/17/2014 has been reassigned to me. From the previously entered notes it says a tank was discovered during excavation at the above referenced site. Would you be able to provide me with any documentation related to the removal of this tank and impacted soil? If you do not have documentation can you please confirm that the tank and potentially impacted soil was removed? Thank you very much happy new year. 1/4/2016: Rashad Derek sent email on 12/31/2015: Tank removed with an attached comment letter submitted by the DEP which reviewed the previously submitted Phase 2, RAP, and Construction Health and Safety Plan (CHASP). Letter was uploaded to D2. The review states that the proposed construction will be a mixed use residential and commercial development area. It also states that AKRF conducted fieldwork and took 20 soil borings to the proposed foundation depth (30ftbg). Eight

Map ID  
Direction  
Distance  
Elevation

MAP FINDINGS

Site

Database(s)

EDR ID Number  
EPA ID Number

**EMPTY LOT (Continued)**

**S117363638**

groundwater samples were also taken as well as 12 soil vapor samples. A GPR survey was also conducted. As per DEP review it states that the soil analytical results revealed VOCs and PCBs were either non detect or below NYSDEC 6 NYCRR Part 375 Unrestricted and/or restricted residential use soil cleanup objectives. Several VOCs and metal were above unrestricted/restricted residential. Groundwater results revealed SVOCs and PCBs were either non detect or below NYCDEC TOGS standards. Several VOCs (tetrachloroethene and acetone); metals (beryllium, chromium, copper, iron, lead, magnesium, nickel, selenium, and sodium) and pesticides Dieldrin were detected above NYSDEC water quality guideline values. The soil vapor samples revealed 30 VOCs were detected. The GPR survey revealed a potential UST near the building and two potential ASTs and there associated fill ports and vent pipes. In September 2014 the RAP proposed proper handling, transportation, and disposal of excavated material, air monitoring, removal/and or closure of all known of found USTs, removal and disposal of soils displaying petroleum odors and or staining, installing two feet of certified clean fill in any landscaped/grass covered area not capped with concrete/asphalt. Based upon DEP review of the Rap they also requested that at a minimum a 10-mill vapor barrier be incorporated into the design of the new buildings. DEP finds the September 2014 RAP, as well as the CHASP, which addresses worker and community health and safety acceptable as long as the aforementioned information is incorporated into the RAP. It should be noted that report addresses multiple properties and that spill#1311663 for 85 Norfolk Street was discussed in this DEP summary and spill was closed however 135 Delancey Street is also being addressed in the same reports. Sent email to Derek: Would you be able to send me the Phase 2 report as well as the Remedial Action Plan? Derek responded: The entire site is under construction once we get the documents I will forward. 5/20/2016: Rashad Sent email to Derek: When will you be able to provide me with the Phase 2 and RAP submitted in 2014 for this site? 1/17/17 - Obligado - Spill assigned to Obligado from Omar as per Austin."

Remarks: "found tank"

Material:  
Site ID: 500930  
Operable Unit ID: 1250334  
Operable Unit: 01  
Material ID: 2252048  
Material Code: 0001A  
Material Name: #2 fuel oil  
Case No.: Not reported  
Material FA: Petroleum  
Quantity: Not reported  
Units: Gallons  
Recovered: Not reported  
Resource Affected: Not reported  
Oxygenate: Not reported

Tank Test:

Map ID  
Direction  
Distance  
Elevation

MAP FINDINGS

Site

Database(s)

EDR ID Number  
EPA ID Number

A9  
SE  
< 1/8  
0.031 mi.  
166 ft.

VS #6110  
GRAND STREET & CLINTON STREET  
MANHATTAN, NY

NY Spills S107787107  
N/A

Site 8 of 9 in cluster A

Relative:  
Lower

SPILLS:

Facility ID: 0600204  
Facility Type: ER  
DER Facility ID: 312395  
Site ID: 362158  
DEC Region: 2  
Spill Date: 2006-04-06  
Spill Number/Closed Date: 0600204 / 2008-01-10  
Spill Cause: Equipment Failure  
Spill Class: Known release with minimal potential for fire or hazard. DEC Response. Willing Responsible Party. Corrective action taken.

Actual:  
32 ft.

SWIS:

Investigator: GDBREEN  
Referred To: Not reported  
Reported to Dept: 2006-04-06  
CID: 444  
Water Affected: Not reported  
Spill Source: Institutional, Educational, Gov., Other  
Spill Notifier: Responsible Party  
Cleanup Ceased: Not reported  
Cleanup Meets Std: False  
Last Inspection: Not reported  
Recommended Penalty: False  
UST Trust: False  
Remediation Phase: 0  
Date Entered In Computer: 2006-04-06  
Spill Record Last Update: 2008-01-10  
Spiller Name: ERT DESK  
Spiller Company: CON EDISON VS #6110  
Spiller Address: GRAND STREET/CLINTON  
Spiller City,St,Zip: MANHATTAN, NY  
Spiller Company: 999  
Contact Name: ERT DESK'  
Contact Phone: (212) 580-8383  
DEC Memo: "01/10/08 - See eDocs for Con Ed report detailing cleanup and closure. 163674. see eDocs."

Remarks: "transformer must be replaced and samples will be taken : coned # 163674: no to 4 questions"

Material:

Site ID: 362158  
Operable Unit ID: 1120261  
Operable Unit: 01  
Material ID: 2109758  
Material Code: 0541A  
Material Name: dielectric fluid  
Case No.: Not reported  
Material FA: Petroleum  
Quantity: 10.00  
Units: Gallons  
Recovered: .00  
Resource Affected: Not reported  
Oxygenate: Not reported

Map ID  
Direction  
Distance  
Elevation

MAP FINDINGS

Site

Database(s)

EDR ID Number  
EPA ID Number

**VS #6110 (Continued)**

**S107787107**

Tank Test:

**C10**  
**South**  
**< 1/8**  
**0.035 mi.**  
**183 ft.**

**359 GRAND ST**  
**NEW YORK, NY 10002**

**EDR Hist Cleaner 1015048912**  
**N/A**

**Site 1 of 10 in cluster C**

**Relative:**  
**Higher**

EDR Historical Cleaners:

**Actual:**  
**33 ft.**

Name: DELANCY DRY CLEANERS  
Year: 2002  
Address: 359 GRAND ST

Name: DELANCY DRY CLEANERS  
Year: 2003  
Address: 359 GRAND ST

Name: DELANCEY DRY CLEANERS CORP  
Year: 2004  
Address: 359 GRAND ST

Name: DELANCY DRY CLEANERS  
Year: 2005  
Address: 359 GRAND ST

**D11**  
**NNW**  
**< 1/8**  
**0.038 mi.**  
**203 ft.**

**PARKING LOT**  
**85 NORFOLK ST**  
**MANHATTAN, NY**

**NY Spills S116553517**  
**N/A**

**Site 1 of 21 in cluster D**

**Relative:**  
**Higher**

SPILLS:

**Actual:**  
**33 ft.**

Facility ID: 1311663  
Facility Type: ER  
DER Facility ID: 447512  
Site ID: 492576  
DEC Region: 2  
Spill Date: 2014-03-14  
Spill Number/Closed Date: 1311663 / 2014-09-16  
Spill Cause: Unknown  
Spill Class: Not reported  
SWIS: 3101  
Investigator: SXMAHAT  
Referred To: Not reported  
Reported to Dept: 2014-03-14  
CID: Not reported  
Water Affected: Not reported  
Spill Source: Commercial/Industrial  
Spill Notifier: Other  
Cleanup Ceased: Not reported  
Cleanup Meets Std: False  
Last Inspection: Not reported  
Recommended Penalty: False  
UST Trust: False  
Remediation Phase: 0

Map ID  
Direction  
Distance  
Elevation

MAP FINDINGS

Site

Database(s)

EDR ID Number  
EPA ID Number

**PARKING LOT (Continued)**

**S116553517**

Date Entered In Computer: 2014-03-14  
Spill Record Last Update: 2015-10-28  
Spiller Name: Not reported  
Spiller Company: UNKNOWN  
Spiller Address: Not reported  
Spiller City,St,Zip: NY  
Spiller Company: 999  
Contact Name: DEREK PARSONS  
Contact Phone: (917) 559-4337  
DEC Memo: "3/13/14: Mahat E/C : A phone conversation was conducted with Mr. Parsons ( (917) 559-4337 ) and emailed him my contact information for further information exchange. Mr. Parson mentioned that during boring sample procedure they discovered unknown underground tank with fuel oil in it. Mr. Parsons will notify DEC as soon as more findings is done. This is the email reply sent by Mr. Parson regarding the spill case: Sorry for the delayed response, As part of our current license agreement with the developer for the site we will abate once we start excavation on the lot. We observed oil in an abandoned PBS UST mixed with water we pumped out the UST and there is no immediate hazard. Any further questions please feel free. Derek Parsons. Director of Field Operations, Personnel & Environmental Compliance NYC HPD - Office of Development Division of Building Land Development Services 100 Gold St, Rm 7A-3, NY, NY 10038 (p) 212-863-7172; (f) 212-863-6245, (C) 917-559-4337 parsonsd@hpd.nyc.gov www.nyc.gov/hpd Based on the email he has provided, the spill case will be closed on the DEC Database. "  
Remarks: "parking lot at location - boring company went through the UST - it was not known that the tank was there - investigation pending"

Material:  
Site ID: 492576  
Operable Unit ID: 1242099  
Operable Unit: 01  
Material ID: 2242623  
Material Code: 0001A  
Material Name: #2 fuel oil  
Case No.: Not reported  
Material FA: Petroleum  
Quantity: Not reported  
Units: Not reported  
Recovered: Not reported  
Resource Affected: Not reported  
Oxygenate: Not reported

Tank Test:

C12  
South  
< 1/8  
0.040 mi.  
213 ft.

371 GRAND ST  
NEW YORK, NY 10002  
Site 2 of 10 in cluster C

EDR Hist Cleaner 1015050634  
N/A

Relative:  
Higher

EDR Historical Cleaners:  
Name: APHRODITE CLEANERS  
Year: 2010  
Address: 371 GRAND ST

Actual:  
33 ft.

Map ID  
Direction  
Distance  
Elevation

MAP FINDINGS

Site

Database(s)

EDR ID Number  
EPA ID Number

(Continued)

1015050634

Name: APHRODITE CLEANERS  
Year: 2011  
Address: 371 GRAND ST

Name: APHRODITE CLEANERS  
Year: 2012  
Address: 371 GRAND ST

A13  
East  
< 1/8  
0.044 mi.  
231 ft.

NYC HOUSING - PRESERVATION

185 BROOME ST  
NEW YORK, NY 10002

Site 9 of 9 in cluster A

RCRA NonGen / NLR  
FINDS  
NY MANIFEST  
ECHO

1001125010  
NYR000034140

Relative:  
Lower

RCRA NonGen / NLR:

Date form received by agency: 01/01/2007

Facility name: NYC HOUSING - PRESERVATION

Facility address: 185 BROOME ST  
FORMER FIRE HOUSE  
NEW YORK, NY 100023901

EPA ID: NYR000034140  
Mailing address: GOLD ST  
NEW YORK, NY 10038

Contact: Not reported  
Contact address: GOLD ST  
NEW YORK, NY 10038

Contact country: US  
Contact telephone: Not reported  
Contact email: Not reported

EPA Region: 02  
Classification: Non-Generator

Description: Handler: Non-Generators do not presently generate hazardous waste

Owner/Operator Summary:

Owner/operator name: CITY OF NY HOUSING PRESERVATION  
Owner/operator address: 100 GOLD ST  
NEW YORK, NY 10038

Owner/operator country: US  
Owner/operator telephone: (212) 386-7143  
Legal status: Private

Owner/Operator Type: Owner  
Owner/Op start date: Not reported  
Owner/Op end date: Not reported

Owner/operator name: CITY OF NY HOUSING PRESERVATION  
Owner/operator address: 100 GOLD ST  
NEW YORK, NY 10038

Owner/operator country: US  
Owner/operator telephone: (212) 386-7143  
Legal status: Private

Owner/Operator Type: Operator  
Owner/Op start date: Not reported  
Owner/Op end date: Not reported

Handler Activities Summary:

U.S. importer of hazardous waste: No  
Mixed waste (haz. and radioactive): No

Map ID  
Direction  
Distance  
Elevation

MAP FINDINGS

Site

Database(s)

EDR ID Number  
EPA ID Number

**NYC HOUSING - PRESERVATION (Continued)**

**1001125010**

Recycler of hazardous waste: No  
Transporter of hazardous waste: No  
Treater, storer or disposer of HW: No  
Underground injection activity: No  
On-site burner exemption: No  
Furnace exemption: No  
Used oil fuel burner: No  
Used oil processor: No  
User oil refiner: No  
Used oil fuel marketer to burner: No  
Used oil Specification marketer: No  
Used oil transfer facility: No  
Used oil transporter: No

Historical Generators:

Date form received by agency: 01/01/2006  
Site name: NYC HOUSING - PRESERVATION  
Classification: Not a generator, verified

Date form received by agency: 07/08/1999  
Site name: NYC HOUSING - PRESERVATION  
Classification: Not a generator, verified

Date form received by agency: 01/10/1997  
Site name: NYC HOUSING - PRESERVATION  
Classification: Small Quantity Generator

. Waste code: D008  
. Waste name: LEAD

Violation Status: No violations found

FINDS:

Registry ID: 110004531418

Environmental Interest/Information System

RCRAInfo is a national information system that supports the Resource Conservation and Recovery Act (RCRA) program through the tracking of events and activities related to facilities that generate, transport, and treat, store, or dispose of hazardous waste. RCRAInfo allows RCRA program staff to track the notification, permit, compliance, and corrective action activities required under RCRA.

NY MANIFEST:

Country: USA  
EPA ID: NYR000034140  
Facility Status: Not reported  
Location Address 1: 185 BROOME ST - FORMER FIREHS  
Code: BP  
Location Address 2: Not reported  
Total Tanks: Not reported  
Location City: NEW YORK  
Location State: NY  
Location Zip: 10012  
Location Zip 4: Not reported



Map ID  
Direction  
Distance  
Elevation

MAP FINDINGS

Site

Database(s)

EDR ID Number  
EPA ID Number

**NYC HOUSING - PRESERVATION (Continued)**

**1001125010**

NY MANIFEST:

EPAID: NYR000034140  
Mailing Name: NYC HOUSING PRESERVATION  
Mailing Contact: CRISTANE AUTORINO  
Mailing Address 1: 100 GOLD ST  
Mailing Address 2: Not reported  
Mailing City: NEW YORK  
Mailing State: NY  
Mailing Zip: 10038  
Mailing Zip 4: Not reported  
Mailing Country: USA  
Mailing Phone: 2123867143

NY MANIFEST:

Document ID: NYH1328751  
Manifest Status: Not reported  
seq: 01  
Year: 2003  
Trans1 State ID: PT4968FPA  
Trans2 State ID: Not reported  
Generator Ship Date: 10/02/2003  
Trans1 Recv Date: 10/02/2003  
Trans2 Recv Date: Not reported  
TSD Site Recv Date: 10/06/2003  
Part A Recv Date: Not reported  
Part B Recv Date: Not reported  
Generator EPA ID: NYR000034140  
Trans1 EPA ID: PAD146714878  
Trans2 EPA ID: Not reported  
TSD ID 1: NYD049836679  
TSD ID 2: Not reported  
Manifest Tracking Number: Not reported  
Import Indicator: Not reported  
Export Indicator: Not reported  
Discr Quantity Indicator: Not reported  
Discr Type Indicator: Not reported  
Discr Residue Indicator: Not reported  
Discr Partial Reject Indicator: Not reported  
Discr Full Reject Indicator: Not reported  
Manifest Ref Number: Not reported  
Alt Facility RCRA ID: Not reported  
Alt Facility Sign Date: Not reported  
MGMT Method Type Code: Not reported  
Waste Code: D007 - CHROMIUM 5.0 MG/L TCLP  
Waste Code: Not reported  
Waste Code: Not reported  
Waste Code: Not reported  
Waste Code: Not reported  
Waste Code: Not reported  
Quantity: 47760  
Units: P - Pounds  
Number of Containers: 001  
Container Type: DT - Dump trucks  
Handling Method: T Chemical, physical, or biological treatment.  
Specific Gravity: 01.00

Map ID  
Direction  
Distance  
Elevation

MAP FINDINGS

Site

Database(s)

EDR ID Number  
EPA ID Number

**NYC HOUSING - PRESERVATION (Continued)**

**1001125010**

Document ID: MIA4500658  
Manifest Status: C  
seq: Not reported  
Year: 1997  
Trans1 State ID: Not reported  
Trans2 State ID: Not reported  
Generator Ship Date: 02/06/1997  
Trans1 Recv Date: 02/06/1997  
Trans2 Recv Date: / /  
TSD Site Recv Date: 02/10/1997  
Part A Recv Date: / /  
Part B Recv Date: 02/24/1997  
Generator EPA ID: NYR000034140  
Trans1 EPA ID: NYD046765574  
Trans2 EPA ID: Not reported  
TSD ID 1: MID096963194  
TSD ID 2: Not reported  
Manifest Tracking Number: Not reported  
Import Indicator: Not reported  
Export Indicator: Not reported  
Discr Quantity Indicator: Not reported  
Discr Type Indicator: Not reported  
Discr Residue Indicator: Not reported  
Discr Partial Reject Indicator: Not reported  
Discr Full Reject Indicator: Not reported  
Manifest Ref Number: Not reported  
Alt Facility RCRA ID: Not reported  
Alt Facility Sign Date: Not reported  
MGMT Method Type Code: Not reported  
Waste Code: D008 - LEAD 5.0 MG/L TCLP  
Waste Code: Not reported  
Waste Code: Not reported  
Waste Code: Not reported  
Waste Code: Not reported  
Waste Code: Not reported  
Quantity: 00200  
Units: P - Pounds  
Number of Containers: 001  
Container Type: DM - Metal drums, barrels  
Handling Method: L Landfill.  
Specific Gravity: 100

**ECHO:**

Envid: 1001125010  
Registry ID: 110004531418  
DFR URL: [http://echo.epa.gov/detailed\\_facility\\_report?fid=110004531418](http://echo.epa.gov/detailed_facility_report?fid=110004531418)

MAP FINDINGS

Map ID Direction Distance Elevation		Database(s)	EDR ID Number EPA ID Number
--	--	-------------	--------------------------------

<b>E14</b> <b>ESE</b> <b>&lt; 1/8</b> <b>0.049 mi.</b> <b>257 ft.</b>	<b>SEWARD PARK - SITE 5</b> <b>145 CLINTON ST</b> <b>NEW YORK, NY 10002</b>  <b>Site 1 of 13 in cluster E</b>	<b>NY Spills</b> <b>NY MANIFEST</b>	<b>S118261582</b> <b>N/A</b>
---	---	--	---------------------------------

<b>Relative:</b> <b>Lower</b>	<p><b>SPILLS:</b></p> <p>Facility ID: 1506385  Facility Type: ER  DER Facility ID: 468291  Site ID: 513801  DEC Region: 2  Spill Date: 2015-09-16  Spill Number/Closed Date: 1506385 / 2015-11-25  Spill Cause: Unknown  Spill Class: Known release with minimal potential for fire or hazard. DEC Response. Willing Responsible Party. Corrective action taken.</p> <p><b>SWIS:</b>  3101  Investigator: vszhune  Referred To: Not reported  Reported to Dept: 2015-09-16  CID: Not reported  Water Affected: Not reported  Spill Source: Commercial/Industrial  Spill Notifier: Other  Cleanup Ceased: Not reported  Cleanup Meets Std: False  Last Inspection: Not reported  Recommended Penalty: False  UST Trust: False  Remediation Phase: 0  Date Entered In Computer: 2015-09-16  Spill Record Last Update: 2015-12-02  Spiller Name: ASSU POSH  Spiller Company: 5 DSA OWNER LLC  Spiller Address: 145 CLINTON ST  Spiller City,St,Zip: NEW YORK, NY  Spiller Company: 999  Contact Name: ASSU POSH  Contact Phone: (347) 249-0652  DEC Memo: "9/16/15 - Obligado - Duty Desk - Construction site where they were excavating the northeast part of the property and discovered a 550 gallon tank at 5 ft below ground. There were holes in the tank with product oozing out. All impacted soil has been excavated and placed on plastic. Groundwater is 30 ft and not likely impacted. 20 to 25 cubic yards of contaminated soil is stock piled on plastic. They will take endpoint samples. I requested that he compile a closure letter report and submit it to Veronica Zhune by email. Owner is Site 5 DSA Owner LLC 150 Myrtle Avenue, 2nd Floor Brooklyn 11201. AKRF contact: afharma@akrf.com 12/2/15-Ashutosh Sharma sent the Phase II Report dated 9/2014. As discussed, please find attached the Phase II report that includes the work completed at this site. Please noted that the Phase II was done on four sites/properties and is a combined report for all the sites. The site in question here is referred to as Site-5 throughout the report and for the sample names (start with the prefix Site 5). 11/25/15-Ashutosh Sharma sent the spill closure report dated 11/24/15. The report stated that an approximately 275-gallon UST was encountered at approximately 5 feet below sidewalk grade. Some free product was seen seeping from the tank. The tank was removed, placed</p>		
<b>Actual:</b> <b>31 ft.</b>			

Map ID  
Direction  
Distance  
Elevation

MAP FINDINGS

Site

Database(s)

EDR ID Number  
EPA ID Number

**SEWARD PARK - SITE 5 (Continued)**

**S118261582**

on and covered by plastic sheeting. Holes were noted in the tank body. The tank measured approximately 6 feet long by 4 feet in diameter. Approximately 13 tons of petroleum impacted was excavated from the UST vicinity. the excavation was extended approximately 5 feet below the bottom of the UST to remove all impacted soil. Five end point samples (four sidewall and one bottom) were collected and sent for laboratory analysis. The laboratory analytical results from the post excavation soil sampling indicated no exceedances of VOCS above the NYSDEC CP-51 standard. Certain SVOCs were detected at concentration above the NYSDEC CP-51 standard. However, these polycyclic aromatic hydrocarbon (PAHs) compound were consistent with and within the range identified throughout the site during AKRF's 2014 Subsurface Phase II Investigation. The SVOCs result can be attributed to the historical fill at the site. Spill Closed"

Remarks: "tank discovered during excavation,tank and soil removed."

Material:

Site ID: 513801  
Operable Unit ID: 1263015  
Operable Unit: 01  
Material ID: 2266669  
Material Code: 0066A  
Material Name: unknown petroleum  
Case No.: Not reported  
Material FA: Petroleum  
Quantity: Not reported  
Units: Not reported  
Recovered: Not reported  
Resource Affected: Not reported  
Oxygenate: Not reported

Tank Test:

NY MANIFEST:

Country: USA  
EPA ID: NYR000220772  
Facility Status: Not reported  
Location Address 1: 145 CLINTON ST  
Code: BP  
Location Address 2: Not reported  
Total Tanks: Not reported  
Location City: NEW YORK  
Location State: NY  
Location Zip: 10002  
Location Zip 4: Not reported

NY MANIFEST:

EPAID: NYR000220772  
Mailing Name: SEWARD PARK - SITE 5  
Mailing Contact: LAURE WASSER  
Mailing Address 1: 150 MYRTLE AVE - 2ND FL  
Mailing Address 2: SITE 5 DSA OWNERS LLC  
Mailing City: BROOKLYN  
Mailing State: NY  
Mailing Zip: 11201  
Mailing Zip 4: Not reported

Map ID  
Direction  
Distance  
Elevation

MAP FINDINGS

Site

Database(s)

EDR ID Number  
EPA ID Number

**SEWARD PARK - SITE 5 (Continued)**

**S118261582**

Mailing Country: USA  
Mailing Phone: 9172733739

**NY MANIFEST:**

Document ID: Not reported  
Manifest Status: Not reported  
seq: Not reported  
Year: 2015  
Trans1 State ID: PAD146714878  
Trans2 State ID: Not reported  
Generator Ship Date: 11/13/2015  
Trans1 Recv Date: 11/13/2015  
Trans2 Recv Date: Not reported  
TSD Site Recv Date: 11/13/2015  
Part A Recv Date: Not reported  
Part B Recv Date: Not reported  
Generator EPA ID: NYR000220772  
Trans1 EPA ID: Not reported  
Trans2 EPA ID: Not reported  
TSD ID 1: NJD991291105  
TSD ID 2: Not reported  
Manifest Tracking Number: 014893843JJK  
Import Indicator: N  
Export Indicator: N  
Discr Quantity Indicator: Y  
Discr Type Indicator: N  
Discr Residue Indicator: N  
Discr Partial Reject Indicator: N  
Discr Full Reject Indicator: N  
Manifest Ref Number: Not reported  
Alt Facility RCRA ID: Not reported  
Alt Facility Sign Date: Not reported  
MGMT Method Type Code: H141  
Waste Code: Not reported  
Waste Code: Not reported  
Waste Code: Not reported  
Waste Code: Not reported  
Waste Code: Not reported  
Waste Code: Not reported  
Quantity: 37060  
Units: P - Pounds  
Number of Containers: 1  
Container Type: DT - Dump trucks  
Handling Method: L Landfill.  
Specific Gravity: 1  
Waste Code: D008  
Waste Code 1\_2: Not reported  
Waste Code 1\_3: Not reported  
Waste Code 1\_4: Not reported  
Waste Code 1\_5: Not reported  
Waste Code 1\_6: Not reported

Document ID: Not reported  
Manifest Status: Not reported  
seq: Not reported  
Year: 2015  
Trans1 State ID: PAD146714878

Map ID  
Direction  
Distance  
Elevation

MAP FINDINGS

Site

Database(s)

EDR ID Number  
EPA ID Number

**SEWARD PARK - SITE 5 (Continued)**

**S118261582**

Trans2 State ID:	Not reported
Generator Ship Date:	10/22/2015
Trans1 Recv Date:	10/22/2015
Trans2 Recv Date:	Not reported
TSD Site Recv Date:	10/22/2015
Part A Recv Date:	Not reported
Part B Recv Date:	Not reported
Generator EPA ID:	NYR000220772
Trans1 EPA ID:	Not reported
Trans2 EPA ID:	Not reported
TSD ID 1:	NJD991291105
TSD ID 2:	Not reported
Manifest Tracking Number:	014894180JJK
Import Indicator:	N
Export Indicator:	N
Discr Quantity Indicator:	Y
Discr Type Indicator:	N
Discr Residue Indicator:	N
Discr Partial Reject Indicator:	N
Discr Full Reject Indicator:	N
Manifest Ref Number:	Not reported
Alt Facility RCRA ID:	Not reported
Alt Facility Sign Date:	Not reported
MGMT Method Type Code:	H110
Waste Code:	Not reported
Waste Code:	Not reported
Waste Code:	Not reported
Waste Code:	Not reported
Waste Code:	Not reported
Waste Code:	Not reported
Quantity:	48700
Units:	P - Pounds
Number of Containers:	1
Container Type:	DT - Dump trucks
Handling Method:	T Chemical, physical, or biological treatment.
Specific Gravity:	1
Waste Code:	D008
Waste Code 1_2:	Not reported
Waste Code 1_3:	Not reported
Waste Code 1_4:	Not reported
Waste Code 1_5:	Not reported
Waste Code 1_6:	Not reported
Document ID:	Not reported
Manifest Status:	Not reported
seq:	Not reported
Year:	2015
Trans1 State ID:	PAD146714878
Trans2 State ID:	Not reported
Generator Ship Date:	11/13/2015
Trans1 Recv Date:	11/13/2015
Trans2 Recv Date:	Not reported
TSD Site Recv Date:	11/13/2015
Part A Recv Date:	Not reported
Part B Recv Date:	Not reported
Generator EPA ID:	NYR000220772
Trans1 EPA ID:	Not reported

Map ID  
Direction  
Distance  
Elevation

MAP FINDINGS

Site

Database(s)

EDR ID Number  
EPA ID Number

**SEWARD PARK - SITE 5 (Continued)**

**S118261582**

Trans2 EPA ID: Not reported  
TSD ID 1: NJD991291105  
TSD ID 2: Not reported  
Manifest Tracking Number: 014893843JJK  
Import Indicator: N  
Export Indicator: N  
Discr Quantity Indicator: Y  
Discr Type Indicator: N  
Discr Residue Indicator: N  
Discr Partial Reject Indicator: N  
Discr Full Reject Indicator: N  
Manifest Ref Number: Not reported  
Alt Facility RCRA ID: Not reported  
Alt Facility Sign Date: Not reported  
MGMT Method Type Code: H141  
Waste Code: Not reported  
Waste Code: Not reported  
Waste Code: Not reported  
Waste Code: Not reported  
Waste Code: Not reported  
Waste Code: Not reported  
Quantity: 37060  
Units: P - Pounds  
Number of Containers: 1  
Container Type: DT - Dump trucks  
Handling Method: L Landfill.  
Specific Gravity: 1  
Waste Code: D008  
Waste Code 1\_2: Not reported  
Waste Code 1\_3: Not reported  
Waste Code 1\_4: Not reported  
Waste Code 1\_5: Not reported  
Waste Code 1\_6: Not reported  
  
Document ID: Not reported  
Manifest Status: Not reported  
seq: Not reported  
Year: 2015  
Trans1 State ID: PAD146714878  
Trans2 State ID: Not reported  
Generator Ship Date: 10/22/2015  
Trans1 Recv Date: 10/22/2015  
Trans2 Recv Date: Not reported  
TSD Site Recv Date: 10/22/2015  
Part A Recv Date: Not reported  
Part B Recv Date: Not reported  
Generator EPA ID: NYR000220772  
Trans1 EPA ID: Not reported  
Trans2 EPA ID: Not reported  
TSD ID 1: NJD991291105  
TSD ID 2: Not reported  
Manifest Tracking Number: 014894180JJK  
Import Indicator: N  
Export Indicator: N  
Discr Quantity Indicator: Y  
Discr Type Indicator: N  
Discr Residue Indicator: N



Map ID  
 Direction  
 Distance  
 Elevation

MAP FINDINGS

Site

Database(s)

EDR ID Number  
 EPA ID Number

**SEWARD PARK - SITE 5 (Continued)**

**S118261582**

Discr Partial Reject Indicator: N  
 Discr Full Reject Indicator: N  
 Manifest Ref Number: Not reported  
 Alt Facility RCRA ID: Not reported  
 Alt Facility Sign Date: Not reported  
 MGMT Method Type Code: H110  
 Waste Code: Not reported  
 Waste Code: Not reported  
 Waste Code: Not reported  
 Waste Code: Not reported  
 Waste Code: Not reported  
 Waste Code: Not reported  
 Quantity: 48700  
 Units: P - Pounds  
 Number of Containers: 1  
 Container Type: DT - Dump trucks  
 Handling Method: T Chemical, physical, or biological treatment.  
 Specific Gravity: 1  
 Waste Code: D008  
 Waste Code 1\_2: Not reported  
 Waste Code 1\_3: Not reported  
 Waste Code 1\_4: Not reported  
 Waste Code 1\_5: Not reported  
 Waste Code 1\_6: Not reported

**E15**  
**ESE**  
 < 1/8  
 0.049 mi.  
 257 ft.

**SEWARD PARK - SITE 5**  
**145 CLINTON ST**  
**NEW YORK, NY 10002**  
**Site 2 of 13 in cluster E**

**RCRA-LQG 1018159002**  
**NYR000220772**

**Relative:**  
**Lower**  
  
**Actual:**  
**31 ft.**

**RCRA-LQG:**  
 Date form received by agency: 05/10/2016  
 Facility name: SEWARD PARK - SITE 5  
 Facility address: 145 CLINTON ST  
 NEW YORK, NY 10002  
 EPA ID: NYR000220772  
 Mailing address: MYRTLE AVE  
 BROOKLYN, NY 11201  
 Contact: BRANDON BARON  
 Contact address: MYRTLE AVE  
 BROOKLYN, NY 11201  
 Contact country: US  
 Contact telephone: (718) 422-9999  
 Contact email: BBARON@BFCNYC.COM  
 EPA Region: 02  
 Classification: Large Quantity Generator  
 Description: Handler: generates 1,000 kg or more of hazardous waste during any calendar month; or generates more than 1 kg of acutely hazardous waste during any calendar month; or generates more than 100 kg of any residue or contaminated soil, waste or other debris resulting from the cleanup of a spill, into or on any land or water, of acutely hazardous waste during any calendar month; or generates 1 kg or less of acutely hazardous waste during any calendar month, and accumulates more than 1 kg of acutely hazardous waste at any time; or generates 100 kg or less of any residue or contaminated soil, waste or other debris resulting from the cleanup of a spill, into or on any land or water, of acutely

Map ID  
Direction  
Distance  
Elevation

MAP FINDINGS

Site

Database(s)

EDR ID Number  
EPA ID Number

**SEWARD PARK - SITE 5 (Continued)**

**1018159002**

hazardous waste during any calendar month, and accumulates more than 100 kg of that material at any time

Owner/Operator Summary:

Owner/operator name: SITE 5 DSA OWNER LLC  
Owner/operator address: MYRTLE AVE  
BROOKLYN, NY 11201  
Owner/operator country: US  
Owner/operator telephone: Not reported  
Legal status: Private  
Owner/Operator Type: Owner  
Owner/Op start date: 06/30/2015  
Owner/Op end date: Not reported

Owner/operator name: SITE 5 DSA OWNER LLC  
Owner/operator address: MYRTLE AVE  
BROOKLYN, NY 11201  
Owner/operator country: US  
Owner/operator telephone: (718) 422-9999  
Legal status: Private  
Owner/Operator Type: Owner  
Owner/Op start date: 06/30/2015  
Owner/Op end date: Not reported

Owner/operator name: ESSEX CROSSING BUILDERS LLC  
Owner/operator address: MYRTLE AVE  
BROOKLYN, NY 11201  
Owner/operator country: US  
Owner/operator telephone: Not reported  
Legal status: Private  
Owner/Operator Type: Operator  
Owner/Op start date: 06/30/2015  
Owner/Op end date: Not reported

Owner/operator name: ESSEX CROSSING BUILDERS LLC  
Owner/operator address: Not reported  
Not reported  
Owner/operator country: US  
Owner/operator telephone: Not reported  
Legal status: Private  
Owner/Operator Type: Operator  
Owner/Op start date: 06/30/2015  
Owner/Op end date: Not reported

Handler Activities Summary:

U.S. importer of hazardous waste: No  
Mixed waste (haz. and radioactive): No  
Recycler of hazardous waste: No  
Transporter of hazardous waste: No  
Treater, storer or disposer of HW: No  
Underground injection activity: No  
On-site burner exemption: No  
Furnace exemption: No  
Used oil fuel burner: No  
Used oil processor: No  
User oil refiner: No

Map ID  
Direction  
Distance  
Elevation

MAP FINDINGS

Site

Database(s)

EDR ID Number  
EPA ID Number

**SEWARD PARK - SITE 5 (Continued)**

**1018159002**

Used oil fuel marketer to burner: No  
Used oil Specification marketer: No  
Used oil transfer facility: No  
Used oil transporter: No

. Waste code: D008  
. Waste name: LEAD

Historical Generators:

Date form received by agency: 07/23/2015  
Site name: SEWARD PARK - SITE 5  
Classification: Large Quantity Generator

. Waste code: D008  
. Waste name: LEAD

Violation Status: No violations found

**E16**  
**ESE**  
**< 1/8**  
**0.049 mi.**  
**257 ft.**

**SITE 5 DSA OWNER LLC**  
**145 CLINTON ST**  
**NEW YORK, NY 10002**  
**Site 3 of 13 in cluster E**

**NY UST** **U004257528**  
**N/A**

**Relative:**  
**Lower**

UST:  
Id/Status: 2-612609 / Unregulated/Closed  
Program Type: PBS  
Region: STATE  
DEC Region: 2  
Expiration Date: N/A  
UTM X: Not reported  
UTM Y: Not reported  
Site Type: Other

**Actual:**  
**31 ft.**

Affiliation Records:  
Site Id: 533261  
Affiliation Type: Facility Owner  
Company Name: SITE 5 DSA OWNER LLC  
Contact Type: MEMBER  
Contact Name: BRANDON BARON  
Address1: 150 MYRTLE AVE  
Address2: Not reported  
City: BROOKLYN  
State: NY  
Zip Code: 11201  
Country Code: 001  
Phone: Not reported  
EMail: Not reported  
Fax Number: Not reported  
Modified By: MRBARROW  
Date Last Modified: 2016-12-01

Site Id: 533261  
Affiliation Type: Mail Contact  
Company Name: SITE 5 DSA OWNER LLC  
Contact Type: Not reported  
Contact Name: BRANDON BARON  
Address1: 150 MYRTLE AVE  
Address2: Not reported

Map ID  
Direction  
Distance  
Elevation

MAP FINDINGS

Site

Database(s)

EDR ID Number  
EPA ID Number

**SITE 5 DSA OWNER LLC (Continued)**

**U004257528**

City: BROOKLYN  
State: NY  
Zip Code: 11201  
Country Code: 001  
Phone: (718) 422-9999  
EMail: BBARON@BFENYC.COM  
Fax Number: Not reported  
Modified By: MRBARROW  
Date Last Modified: 2016-10-05

Site Id: 533261  
Affiliation Type: Emergency Contact  
Company Name: SITE 5 DSA OWNER LLC  
Contact Type: Not reported  
Contact Name: BRANDON BARON  
Address1: Not reported  
Address2: Not reported  
City: Not reported  
State: NN  
Zip Code: Not reported  
Country Code: 001  
Phone: (718) 422-9999  
EMail: Not reported  
Fax Number: Not reported  
Modified By: MRBARROW  
Date Last Modified: 2016-10-05

Site Id: 533261  
Affiliation Type: On-Site Operator  
Company Name: SITE 5 DSA OWNER LLC  
Contact Type: Not reported  
Contact Name: N/A  
Address1: Not reported  
Address2: Not reported  
City: Not reported  
State: NN  
Zip Code: Not reported  
Country Code: 001  
Phone: Not reported  
EMail: Not reported  
Fax Number: Not reported  
Modified By: ACDANIEL  
Date Last Modified: 2016-12-06

Tank Info:

Tank Number: UST-1  
Tank ID: 263437  
Tank Status: Closed - Removed  
Material Name: Closed - Removed  
Capacity Gallons: 275  
Install Date: Not reported  
Date Tank Closed: Not reported  
Registered: True  
Tank Location: Underground  
Tank Type: Steel/carbon steel  
Tightness Test Method: -

Map ID  
Direction  
Distance  
Elevation

MAP FINDINGS

Site

Database(s)

EDR ID Number  
EPA ID Number

**SITE 5 DSA OWNER LLC (Continued)**

**U004257528**

Date Test: Not reported  
Next Test Date: Not reported  
Pipe Model: Not reported  
Modified By: ACDANIEL  
Last Modified: 12/06/2016

Equipment Records:

D00 - Pipe Type - No Piping  
E00 - Piping Secondary Containment - None  
K00 - Spill Prevention - None  
I00 - Overfill - None  
A00 - Tank Internal Protection - None  
L00 - Piping Leak Detection - None  
G00 - Tank Secondary Containment - None  
C00 - Pipe Location - No Piping  
B00 - Tank External Protection - None  
F00 - Pipe External Protection - None  
H00 - Tank Leak Detection - None  
J00 - Dispenser - None

Tank Number: UST-2  
Tank ID: 263438  
Tank Status: Closed - Removed  
Material Name: Closed - Removed  
Capacity Gallons: 6000  
Install Date: Not reported  
Date Tank Closed: Not reported  
Registered: True  
Tank Location: Underground  
Tank Type: Steel/carbon steel  
Tightness Test Method: -  
Date Test: Not reported  
Next Test Date: Not reported  
Pipe Model: Not reported  
Modified By: ACDANIEL  
Last Modified: 12/06/2016

Equipment Records:

C00 - Pipe Location - No Piping  
K00 - Spill Prevention - None  
D00 - Pipe Type - No Piping  
E00 - Piping Secondary Containment - None  
L00 - Piping Leak Detection - None  
G00 - Tank Secondary Containment - None  
I00 - Overfill - None  
A00 - Tank Internal Protection - None  
F00 - Pipe External Protection - None  
B00 - Tank External Protection - None  
H00 - Tank Leak Detection - None  
J00 - Dispenser - None

Tank Number: UST-3  
Tank ID: 263439  
Tank Status: Closed - Removed  
Material Name: Closed - Removed  
Capacity Gallons: 275

Map ID  
Direction  
Distance  
Elevation

MAP FINDINGS

Site

Database(s)

EDR ID Number  
EPA ID Number

**SITE 5 DSA OWNER LLC (Continued)**

**U004257528**

Install Date: Not reported  
Date Tank Closed: Not reported  
Registered: True  
Tank Location: Underground  
Tank Type: Steel/carbon steel  
Tightness Test Method: -  
Date Test: Not reported  
Next Test Date: Not reported  
Pipe Model: Not reported  
Modified By: ACDANIEL  
Last Modified: 12/06/2016

Equipment Records:

C00 - Pipe Location - No Piping  
K00 - Spill Prevention - None  
D00 - Pipe Type - No Piping  
E00 - Piping Secondary Containment - None  
L00 - Piping Leak Detection - None  
G00 - Tank Secondary Containment - None  
I00 - Overfill - None  
A00 - Tank Internal Protection - None  
F00 - Pipe External Protection - None  
B00 - Tank External Protection - None  
H00 - Tank Leak Detection - None  
J00 - Dispenser - None

Tank Number: UST-4  
Tank ID: 263440  
Tank Status: Closed - Removed  
Material Name: Closed - Removed  
Capacity Gallons: 300  
Install Date: Not reported  
Date Tank Closed: Not reported  
Registered: True  
Tank Location: Underground  
Tank Type: Steel/carbon steel  
Tightness Test Method: -  
Date Test: Not reported  
Next Test Date: Not reported  
Pipe Model: Not reported  
Modified By: ACDANIEL  
Last Modified: 12/06/2016

Equipment Records:

D00 - Pipe Type - No Piping  
E00 - Piping Secondary Containment - None  
K00 - Spill Prevention - None  
A00 - Tank Internal Protection - None  
L00 - Piping Leak Detection - None  
G00 - Tank Secondary Containment - None  
I00 - Overfill - None  
C00 - Pipe Location - No Piping  
B00 - Tank External Protection - None  
F00 - Pipe External Protection - None  
H00 - Tank Leak Detection - None  
J00 - Dispenser - None

Map ID  
Direction  
Distance  
Elevation

MAP FINDINGS

Site

Database(s)

EDR ID Number  
EPA ID Number

**SITE 5 DSA OWNER LLC (Continued)**

**U004257528**

Tank Number: UST-5  
Tank ID: 263441  
Tank Status: Closed - Removed  
Material Name: Closed - Removed  
Capacity Gallons: 1000  
Install Date: Not reported  
Date Tank Closed: Not reported  
Registered: True  
Tank Location: Underground  
Tank Type: Steel/carbon steel  
Tightness Test Method: -  
Date Test: Not reported  
Next Test Date: Not reported  
Pipe Model: Not reported  
Modified By: ACDANIEL  
Last Modified: 12/06/2016

Equipment Records:

C00 - Pipe Location - No Piping  
K00 - Spill Prevention - None  
D00 - Pipe Type - No Piping  
E00 - Piping Secondary Containment - None  
L00 - Piping Leak Detection - None  
G00 - Tank Secondary Containment - None  
I00 - Overfill - None  
A00 - Tank Internal Protection - None  
F00 - Pipe External Protection - None  
B00 - Tank External Protection - None  
H00 - Tank Leak Detection - None  
J00 - Dispenser - None

D17  
NW  
< 1/8  
0.050 mi.  
263 ft.

**CON EDISON  
ESSEX ST & BROOME ST  
NEW YORK, NY 10003**  
**Site 2 of 21 in cluster D**

**RCRA NonGen / NLR 1019908590  
ECHO NYP004847695**

**Relative:  
Higher**

RCRA NonGen / NLR:

**Actual:  
35 ft.**

Date form received by agency: 10/03/2015  
Facility name: CON EDISON  
Facility address: ESSEX ST & BROOME ST  
NEW YORK, NY 10003  
EPA ID: NYP004847695  
Mailing address: IRVING PL 15TH FL NE  
NEW YORK, NY 10003  
Contact: THOMAS TEELING  
Contact address: Not reported  
Not reported  
Contact country: Not reported  
Contact telephone: (212) 460-3770  
Contact email: Not reported  
EPA Region: 02  
Classification: Non-Generator  
Description: Handler: Non-Generators do not presently generate hazardous waste

Handler Activities Summary:

U.S. importer of hazardous waste: No  
Mixed waste (haz. and radioactive): No



Map ID  
Direction  
Distance  
Elevation

MAP FINDINGS

Site

Database(s)

EDR ID Number  
EPA ID Number

**CON EDISON (Continued)**

**1019908590**

Recycler of hazardous waste: No  
Transporter of hazardous waste: No  
Treater, storer or disposer of HW: No  
Underground injection activity: No  
On-site burner exemption: No  
Furnace exemption: No  
Used oil fuel burner: No  
Used oil processor: No  
User oil refiner: No  
Used oil fuel marketer to burner: No  
Used oil Specification marketer: No  
Used oil transfer facility: No  
Used oil transporter: No

Historical Generators:

Date form received by agency: 10/03/2015  
Site name: CON EDISON  
Classification: Small Quantity Generator

Violation Status: No violations found

ECHO:

Envid: 1019908590  
Registry ID: 110069676755  
DFR URL: [http://echo.epa.gov/detailed\\_facility\\_report?fid=110069676755](http://echo.epa.gov/detailed_facility_report?fid=110069676755)

**D18**  
**North**  
**< 1/8**  
**0.050 mi.**  
**266 ft.**

**LOT 47,TAXBLOCK 353**  
**100 NORFOLK STREET**  
**MANHATTAN, NY**

**NY E DESIGNATION** **S109528000**  
**N/A**

**Site 3 of 21 in cluster D**

**Relative:**  
**Higher**

E DESIGNATION:  
Tax Lot(s): 47  
Tax Block: 353  
Borough Code: Not reported  
E-No: E-216  
Effective Date: 11/19/2008  
Satisfaction Date: Not reported  
Ceqr Number: 07DCP078M  
Ulurp Number: 080397ZMM  
Zoning Map No: 12c

**Actual:**  
**33 ft.**

Description: Air Quality - #2 Fuel Oil or Natural Gas Heat and Hot Water  
Lot Remediation Date: Not reported

Description: Window Wall Attenuation & Alternate Ventilation  
Lot Remediation Date: Not reported

Description: Exhaust stack location limitations  
Lot Remediation Date: Not reported

Map ID  
Direction  
Distance  
Elevation

MAP FINDINGS

Site

Database(s)

EDR ID Number  
EPA ID Number

D19  
North  
< 1/8  
0.050 mi.  
266 ft.

**CON EDISON SERVICE BOX 40088**  
**100 NORFOLK ST**  
**NEW YORK, NY 10002**  
**Site 4 of 21 in cluster D**

**RCRA NonGen / NLR**  
**NY MANIFEST**  
**NJ MANIFEST**

**1014926772**  
**NYP004245577**

**Relative:**  
**Higher**

RCRA NonGen / NLR:

**Actual:**  
**33 ft.**

Date form received by agency: 01/16/2012  
Facility name: CON EDISON SERVICE BOX 40088  
Facility address: 100 NORFOLK ST  
NEW YORK, NY 10002  
EPA ID: NYP004245577  
Mailing address: 4 IRVING PL, RM 828  
NEW YORK, NY 10003  
Contact: BENJAMIN BAMONTE  
Contact address: Not reported  
Not reported  
Contact country: Not reported  
Contact telephone: (212) 894-9549  
Contact email: Not reported  
EPA Region: 02  
Classification: Non-Generator  
Description: Handler: Non-Generators do not presently generate hazardous waste

Handler Activities Summary:

U.S. importer of hazardous waste: No  
Mixed waste (haz. and radioactive): No  
Recycler of hazardous waste: No  
Transporter of hazardous waste: No  
Treater, storer or disposer of HW: No  
Underground injection activity: No  
On-site burner exemption: No  
Furnace exemption: No  
Used oil fuel burner: No  
Used oil processor: No  
User oil refiner: No  
Used oil fuel marketer to burner: No  
Used oil Specification marketer: No  
Used oil transfer facility: No  
Used oil transporter: No

Historical Generators:

Date form received by agency: 12/17/2011  
Site name: CON EDISON SERVICE BOX 40088  
Classification: Conditionally Exempt Small Quantity Generator

Violation Status: No violations found

NY MANIFEST:

Country: USA  
EPA ID: NYP004245577  
Facility Status: Not reported  
Location Address 1: F/O 100 NORFOLK ST  
Code: BP  
Location Address 2: Not reported  
Total Tanks: Not reported  
Location City: NEW YORK  
Location State: NY  
Location Zip: 10002

Map ID  
Direction  
Distance  
Elevation

MAP FINDINGS

Site

Database(s)

EDR ID Number  
EPA ID Number

**CON EDISON SERVICE BOX 40088 (Continued)**

**1014926772**

Location Zip 4: Not reported

NY MANIFEST:

EPAID: NYP004245577

Mailing Name: CONSOLIDATED EDISON - SERV BOX 40088

Mailing Contact: TOM TEELING

Mailing Address 1: 4 IRVING PLACE - 15TH FLOOR

Mailing Address 2: Not reported

Mailing City: NEW YORK

Mailing State: NY

Mailing Zip: 10003

Mailing Zip 4: Not reported

Mailing Country: USA

Mailing Phone: 2124603770

NY MANIFEST:

Document ID: Not reported

Manifest Status: Not reported

seq: Not reported

Year: 2011

Trans1 State ID: NJ0000027193

Trans2 State ID: Not reported

Generator Ship Date: 12/17/2011

Trans1 Recv Date: 12/17/2011

Trans2 Recv Date: Not reported

TSD Site Recv Date: 12/20/2011

Part A Recv Date: Not reported

Part B Recv Date: Not reported

Generator EPA ID: NYP004245577

Trans1 EPA ID: Not reported

Trans2 EPA ID: Not reported

TSD ID 1: NJD002200046

TSD ID 2: Not reported

Manifest Tracking Number: 009204518JJK

Import Indicator: N

Export Indicator: N

Discr Quantity Indicator: N

Discr Type Indicator: N

Discr Residue Indicator: N

Discr Partial Reject Indicator: N

Discr Full Reject Indicator: N

Manifest Ref Number: Not reported

Alt Facility RCRA ID: Not reported

Alt Facility Sign Date: Not reported

MGMT Method Type Code: H111

Waste Code: Not reported

Waste Code: Not reported

Waste Code: Not reported

Waste Code: Not reported

Waste Code: Not reported

Waste Code: Not reported

Quantity: 100.0

Units: P - Pounds

Number of Containers: 1.0

Container Type: TT - Cargo tank, tank trucks

Handling Method: T Chemical, physical, or biological treatment.

Specific Gravity: 1.0

Map ID  
Direction  
Distance  
Elevation

MAP FINDINGS

Site

Database(s)

EDR ID Number  
EPA ID Number

**CON EDISON SERVICE BOX 40088 (Continued)**

**1014926772**

Waste Code: D008  
Waste Code 1\_2: Not reported  
Waste Code 1\_3: Not reported  
Waste Code 1\_4: Not reported  
Waste Code 1\_5: Not reported  
Waste Code 1\_6: Not reported

**NJ MANIFEST:**

EPA Id: NYP004245577  
Mail Address: 4 IRVING PL, RM 828  
Mail City/State/Zip: NEW YORK, NY 10003  
Facility Phone: Not reported  
Emergency Phone: Not reported  
Contact: BENJAMIN BAMONTE  
Comments: Not reported  
SIC Code: Not reported  
County: NY061  
Municipal: Not reported  
Previous EPA Id: Not reported  
Gen Flag: Not reported  
Trans Flag: Not reported  
TSDf Flag: Not reported  
Name Change: Not reported  
Date Change: Not reported

**Manifest:**

Manifest Number: 009204518JJK  
EPA ID: NYP004245577  
Date Shipped: 12/17/2011  
TSDf EPA ID: NJD002200046  
Transporter EPA ID: NJ0000027193  
Transporter 2 EPA ID: Not reported  
Transporter 3 EPA ID: Not reported  
Transporter 4 EPA ID: Not reported  
Transporter 5 EPA ID: Not reported  
Transporter 6 EPA ID: Not reported  
Transporter 7 EPA ID: Not reported  
Transporter 8 EPA ID: Not reported  
Transporter 9 EPA ID: Not reported  
Transporter 10 EPA ID: Not reported  
Date Trans1 Transported Waste: Not reported  
Date Trans2 Transported Waste: Not reported  
Date Trans3 Transported Waste: Not reported  
Date Trans4 Transported Waste: Not reported  
Date Trans5 Transported Waste: Not reported  
Date Trans6 Transported Waste: Not reported  
Date Trans7 Transported Waste: Not reported  
Date Trans8 Transported Waste: Not reported  
Date Trans9 Transported Waste: Not reported  
Date Trans10 Transported Waste: Not reported  
Date TSDf Received Waste: Not reported  
TSDf EPA Facility Name: Not reported  
QTY Units: Not reported  
Transporter SEQ ID: Not reported  
Transporter-1 Date: Not reported  
Waste SEQ ID: Not reported

Map ID  
Direction  
Distance  
Elevation

MAP FINDINGS

Site

Database(s)

EDR ID Number  
EPA ID Number

**CON EDISON SERVICE BOX 40088 (Continued)**

**1014926772**

Waste Type Code 2: Not reported  
Waste Type Code 3: Not reported  
Waste Type Code 4: Not reported  
Waste Type Code 5: Not reported  
Waste Type Code 6: Not reported  
Date Accepted: Not reported  
Manifest Discrepancy Type: Not reported  
Data Entry Number: Not reported  
Was Load Rejected: NEW YORK, NY 10003  
Reason Load Was Rejected: Not reported

Waste:  
Manifest Year: Not reported  
Waste Code: D008  
Hand Code: H111  
Quantity: 100.00 Pounds

**E20**  
**East**  
**< 1/8**  
**0.052 mi.**  
**273 ft.**

**213959; CLINTON ST AND BROOME ST**  
**CLINTON ST AND BROOME ST**  
**NEW YORK, NY**

**NY Spills S110306621**  
**N/A**

**Site 4 of 13 in cluster E**

**Relative:**  
**Lower**

**SPILLS:**

Facility ID: 0814515  
Facility Type: ER  
DER Facility ID: 386482  
Site ID: 432675  
DEC Region: 2  
Spill Date: 2008-10-05  
Spill Number/Closed Date: 0814515 / 2008-10-08  
Spill Cause: Unknown  
Spill Class: Possible release with minimal potential for fire or hazard or Known release with no damage. DEC Response. Willing Responsible Party. Corrective action taken.

**Actual:**  
**30 ft.**

**SWIS:** 3101  
Investigator: DMPOKRZY  
Referred To: Not reported  
Reported to Dept: 2008-12-31  
CID: Not reported  
Water Affected: Not reported  
Spill Source: Commercial/Industrial  
Spill Notifier: Responsible Party  
Cleanup Ceased: Not reported  
Cleanup Meets Std: Not reported  
Last Inspection: Not reported  
Recommended Penalty: Not reported  
UST Trust: Not reported  
Remediation Phase: 0  
Date Entered In Computer: 2010-04-16  
Spill Record Last Update: 2010-04-16  
Spiller Name: ERT DESK  
Spiller Company: CON EDISON  
Spiller Address: 5030 BROADWAY  
Spiller City,St,Zip: New York, NY

Map ID  
Direction  
Distance  
Elevation

MAP FINDINGS

Site

Database(s)

EDR ID Number  
EPA ID Number

**213959; CLINTON ST AND BROOME ST (Continued)**

**S110306621**

Spiller Company: 001  
Contact Name: ERT DESK  
Contact Phone: (212) 580-8383  
DEC Memo: ""  
Remarks: ""

Material:  
Site ID: 432675  
Operable Unit ID: 1183736  
Operable Unit: 01  
Material ID: 2177924  
Material Code: 0541A  
Material Name: dielectric fluid  
Case No.: Not reported  
Material FA: Petroleum  
Quantity: .00  
Units: Gallons  
Recovered: Not reported  
Resource Affected: Not reported  
Oxygenate: Not reported

Tank Test:

**E21**  
**East**  
**< 1/8**  
**0.052 mi.**  
**273 ft.**

**SPILL NUMBER 9600388**  
**CLINTON & BROOME STREET**  
**NEW YORK, NY**  
**Site 5 of 13 in cluster E**

**NY Spills S102239662**  
**N/A**

**Relative:**  
**Lower**

SPILLS:  
Facility ID: 9600388  
Facility Type: ER  
DER Facility ID: 84711  
Site ID: 94623  
DEC Region: 2  
Spill Date: 1996-04-09  
Spill Number/Closed Date: 9600388 / 2004-01-13  
Spill Cause: Traffic Accident  
Spill Class: Known release with minimal potential for fire or hazard. DEC Response. Willing Responsible Party. Corrective action taken.  
  
SWIS: 2401  
Investigator: SIGONA  
Referred To: Not reported  
Reported to Dept: 1996-04-09  
CID: 349  
Water Affected: Not reported  
Spill Source: Passenger Vehicle  
Spill Notifier: Local Agency  
Cleanup Ceased: Not reported  
Cleanup Meets Std: False  
Last Inspection: Not reported  
Recommended Penalty: False  
UST Trust: False  
Remediation Phase: 0  
Date Entered In Computer: 1996-04-09  
Spill Record Last Update: 2004-01-13  
Spiller Name: Not reported

**Actual:**  
**30 ft.**

Map ID  
 Direction  
 Distance  
 Elevation

MAP FINDINGS

Site

Database(s)

EDR ID Number  
 EPA ID Number

**SPILL NUMBER 9600388 (Continued)**

**S102239662**

Spiller Company: UNK  
 Spiller Address: Not reported  
 Spiller City,St,Zip: \*\*\*UPDATE\*\*\*, ZZ  
 Spiller Company: 999  
 Contact Name: Not reported  
 Contact Phone: Not reported  
 DEC Memo: ""  
 Remarks: "caller had no further info - resource is also unknown"

Material:  
 Site ID: 94623  
 Operable Unit ID: 1031823  
 Operable Unit: 01  
 Material ID: 353785  
 Material Code: 0015  
 Material Name: motor oil  
 Case No.: Not reported  
 Material FA: Petroleum  
 Quantity: .00  
 Units: Gallons  
 Recovered: .00  
 Resource Affected: Not reported  
 Oxygenate: Not reported

Tank Test:

**D22**  
**NNW**  
**< 1/8**  
**0.052 mi.**  
**276 ft.**

**80 ESSEX STREET**  
**80 ESSEX STREET**  
**MANHATTAN, NY**  
**Site 5 of 21 in cluster D**

**NY Spills S118260975**  
**N/A**

**Relative:**  
**Higher**

**SPILLS:**  
 Facility ID: 1505735  
 Facility Type: ER  
 DER Facility ID: 467653  
 Site ID: 513124  
 DEC Region: 2  
 Spill Date: 2015-08-28  
 Spill Number/Closed Date: 1505735 / 2015-09-30  
 Spill Cause: Other  
 Spill Class: Known release with minimal potential for fire or hazard. DEC Response. Willing Responsible Party. Corrective action taken.  
  
**SWIS:**  
 Investigator: 3101  
 Referred To: SXMAHAT  
 Reported to Dept: Not reported  
 Reported to Dept: 2015-08-28  
 CID: Not reported  
 Water Affected: Not reported  
 Spill Source: Commercial/Industrial  
 Spill Notifier: Other  
 Cleanup Ceased: Not reported  
 Cleanup Meets Std: False  
 Last Inspection: Not reported  
 Recommended Penalty: False  
 UST Trust: False  
 Remediation Phase: 0

**Actual:**  
**34 ft.**



Map ID  
Direction  
Distance  
Elevation

MAP FINDINGS

Site

Database(s)

EDR ID Number  
EPA ID Number

**80 ESSEX STREET (Continued)**

**S118260975**

Date Entered In Computer: 2015-08-28  
Spill Record Last Update: 2015-10-28  
Spiller Name: ASHUTOSH SHARMA  
Spiller Company: UNKNOWN  
Spiller Address: 80 ESSEX STREET  
Spiller City,St,Zip: MANHATTAN, NY  
Spiller Company: 999  
Contact Name: ASHUTOSH SHARMA  
Contact Phone: (347) 249-0652  
DEC Memo: "8/28/15 - Obligado - Duty Desk - This is a petroleum spill. Construction site. Doing excavation. Found a small 275 gallon tank. The tank was empty on the inside at the time of discovery. A cleaning crew is onsite. Some petroleum oil impacted soil was found underneath the tank. They excavated the petroleum soil and put it on plastic. The tank was 5 ft below grade. At approximately 10 ft below sidewalk, they reached the extent of the contamination and collected endpoint samples. I advised Ashutash to sent a spill cleanup letter report to Santosh Mahat via email with brief summary, endpoint sample results, and waste manifests. Owner: Site-2 DSA OWner LLC Assigned to Santosh Mahat. 9/24/15: Mahat DEC Mahat contacted Ashutosh Sharma inquiring about the spill closure report on the spill case. A closure report will be sent to the Department sometime next week. 9/30/15: Mahat DEC Mahat received an email from Ashutosh Sharma with a closure report: Email: Hi Santosh, Please find attached the Spill Closure Report for Spill No 1505735. The letter report documents the remedial activities conducted following the identification of the spill during the excavation activities at the site located at 80 Essex Street/85 Norfolk Street in Manhattan, NY. Based on the analytical results of the soil samples and the remedial action taken, we request the closure for Spill No. 1505735. Please let us know if you have any questions or concerns. Regards, Ashutosh Sharma Environmental Scientist

.....  
..... AKRF, INC. Environmental, Planning, and Engineering Consultants  
440 Park Ave South , 7th Floor - New York , NY 10016 C) 347.249.0652  
- O) 646.388.9865 - F) 212.726.0942 www.akrf.com DEC Mahat has uploaded Closure Report on D2 for reference. Report Recommendations and Conclusion: Spill No. 1505735 was assigned due to the discovery of stained soil, petroleum odors and PID readings in the soil directly below a UST (UST-5) discovered during Site excavation. Spill notification and remedial excavation occurred on August 28, 2015. A total of 21.01 tons of petroleum-contaminated soil and 300- lbs of solid waste (combined from UST-3, UST-4 and UST 5) were transported off-site for disposal. Laboratory analytical results from post-excavation soil sampling indicated that no VOCs or SVOCs were detected. Therefore, AKRF requests that NYSDEC Spill No. 1505735 be closed. Sample that was taken at the bottom of the excavation is below CP 51 was guidance value. Based on the spill closure report, the Department does not warrant any further investigation on the site. Spill case is closed in DEC Spill Database. "  
Remarks: "founded tank underground clean up started"

Material:  
Site ID: 513124  
Operable Unit ID: 1262350  
Operable Unit: 01  
Material ID: 2265877  
Material Code: 0066A

Map ID  
Direction  
Distance  
Elevation

MAP FINDINGS

Site

Database(s)

EDR ID Number  
EPA ID Number

**80 ESSEX STREET (Continued)**

**S118260975**

Material Name: unknown petroleum  
Case No.: Not reported  
Material FA: Petroleum  
Quantity: Not reported  
Units: Not reported  
Recovered: Not reported  
Resource Affected: Not reported  
Oxygenate: Not reported

Tank Test:

**D23  
NNW  
< 1/8  
0.052 mi.  
276 ft.**

**SITE 2 DSA OWNER LLC  
80 ESSEX ST / 85 NORFOLK ST.  
NEW YORK, NY 10002**

**NY UST U004240748  
N/A**

**Site 6 of 21 in cluster D**

**Relative:  
Higher**

UST:  
Id/Status: 2-612466 / Unregulated/Closed  
Program Type: PBS  
Region: STATE  
DEC Region: 2  
Expiration Date: N/A  
UTM X: Not reported  
UTM Y: Not reported  
Site Type: Other

**Actual:  
34 ft.**

**Affiliation Records:**

Site Id: 514080  
Affiliation Type: Facility Owner  
Company Name: SITE 2 DSA OWNER LLC  
Contact Type: PROJECT EXECUTIVE  
Contact Name: MENTOR HAXHIJA  
Address1: 1865 PALMER AVENUE, SUITE 203  
Address2: Not reported  
City: LARCHMONT  
State: NY  
Zip Code: 10538  
Country Code: 001  
Phone: (212) 233-0495 119  
EMail: Not reported  
Fax Number: Not reported  
Modified By: NTFREEMA  
Date Last Modified: 2015-10-02

Site Id: 514080  
Affiliation Type: Mail Contact  
Company Name: DELANCEY BUILDERS LLC  
Contact Type: Not reported  
Contact Name: MENTOR HAXHIJA  
Address1: 419 PARK AVENUE SOUTH  
Address2: 4TH FLOOR  
City: NEW YORK  
State: NY  
Zip Code: 10016  
Country Code: 001  
Phone: (914) 834-7918

Map ID  
Direction  
Distance  
Elevation

MAP FINDINGS

Site

Database(s)

EDR ID Number  
EPA ID Number

**SITE 2 DSA OWNER LLC (Continued)**

**U004240748**

EMail: MHAXHIJA@LMDEVPARTNERS.COM  
Fax Number: Not reported  
Modified By: CGFREEDM  
Date Last Modified: 2015-09-23

Site Id: 514080  
Affiliation Type: On-Site Operator  
Company Name: SITE 2 DSA OWNER LLC  
Contact Type: Not reported  
Contact Name: N/A  
Address1: Not reported  
Address2: Not reported  
City: Not reported  
State: NN  
Zip Code: Not reported  
Country Code: 001  
Phone: N/A  
EMail: Not reported  
Fax Number: Not reported  
Modified By: CGFREEDM  
Date Last Modified: 2015-09-23

Site Id: 514080  
Affiliation Type: Emergency Contact  
Company Name: SITE 2 DSA OWNER LLC  
Contact Type: Not reported  
Contact Name: MENTOR HAXHIJA  
Address1: Not reported  
Address2: Not reported  
City: Not reported  
State: NN  
Zip Code: Not reported  
Country Code: 001  
Phone: (914) 834-7918  
EMail: Not reported  
Fax Number: Not reported  
Modified By: CGFREEDM  
Date Last Modified: 2015-09-23

**Tank Info:**

Tank Number: UST-1  
Tank ID: 257789  
Tank Status: Closed - Removed  
Material Name: Closed - Removed  
Capacity Gallons: 2500  
Install Date: Not reported  
Date Tank Closed: 08/19/2015  
Registered: True  
Tank Location: Underground  
Tank Type: Steel/carbon steel  
Tightness Test Method: NN  
Date Test: Not reported  
Next Test Date: Not reported  
Pipe Model: Not reported  
Modified By: NTFREEMA  
Last Modified: 10/02/2015

Map ID  
Direction  
Distance  
Elevation

MAP FINDINGS

Site

Database(s)

EDR ID Number  
EPA ID Number

**SITE 2 DSA OWNER LLC (Continued)**

**U004240748**

Equipment Records:

C00 - Pipe Location - No Piping  
H00 - Tank Leak Detection - None  
J00 - Dispenser - None  
K00 - Spill Prevention - None  
D00 - Pipe Type - No Piping  
E00 - Piping Secondary Containment - None  
L00 - Piping Leak Detection - None  
G00 - Tank Secondary Containment - None  
I00 - Overfill - None  
A00 - Tank Internal Protection - None  
F00 - Pipe External Protection - None  
B00 - Tank External Protection - None

Tank Number: UST-2  
Tank ID: 257790  
Tank Status: Closed - Removed  
Material Name: Closed - Removed  
Capacity Gallons: 1100  
Install Date: Not reported  
Date Tank Closed: 08/19/2015  
Registered: True  
Tank Location: Underground  
Tank Type: Steel/carbon steel  
Tightness Test Method: NN  
Date Test: Not reported  
Next Test Date: Not reported  
Pipe Model: Not reported  
Modified By: NTFREEMA  
Last Modified: 10/02/2015

Equipment Records:

J00 - Dispenser - None  
C00 - Pipe Location - No Piping  
A00 - Tank Internal Protection - None  
G00 - Tank Secondary Containment - None  
I00 - Overfill - None  
L00 - Piping Leak Detection - None  
D00 - Pipe Type - No Piping  
E00 - Piping Secondary Containment - None  
K00 - Spill Prevention - None  
B00 - Tank External Protection - None  
F00 - Pipe External Protection - None  
H00 - Tank Leak Detection - None

Tank Number: UST-3  
Tank ID: 257791  
Tank Status: Closed - Removed  
Material Name: Closed - Removed  
Capacity Gallons: 1000  
Install Date: Not reported  
Date Tank Closed: 08/28/2015  
Registered: True  
Tank Location: Underground  
Tank Type: Steel/carbon steel

Map ID  
Direction  
Distance  
Elevation

MAP FINDINGS

Site

Database(s)

EDR ID Number  
EPA ID Number

**SITE 2 DSA OWNER LLC (Continued)**

**U004240748**

Tightness Test Method: NN  
Date Test: Not reported  
Next Test Date: Not reported  
Pipe Model: Not reported  
Modified By: NTFREEMA  
Last Modified: 10/02/2015

Equipment Records:

J00 - Dispenser - None  
H00 - Tank Leak Detection - None  
C00 - Pipe Location - No Piping  
D00 - Pipe Type - No Piping  
E00 - Piping Secondary Containment - None  
K00 - Spill Prevention - None  
A00 - Tank Internal Protection - None  
G00 - Tank Secondary Containment - None  
I00 - Overfill - None  
L00 - Piping Leak Detection - None  
B00 - Tank External Protection - None  
F00 - Pipe External Protection - None

Tank Number: UST-4  
Tank ID: 257792  
Tank Status: Closed - Removed  
Material Name: Closed - Removed  
Capacity Gallons: 275  
Install Date: Not reported  
Date Tank Closed: 08/28/2015  
Registered: True  
Tank Location: Underground  
Tank Type: Steel/carbon steel  
Tightness Test Method: NN  
Date Test: Not reported  
Next Test Date: Not reported  
Pipe Model: Not reported  
Modified By: NTFREEMA  
Last Modified: 10/02/2015

Equipment Records:

D00 - Pipe Type - No Piping  
E00 - Piping Secondary Containment - None  
K00 - Spill Prevention - None  
C00 - Pipe Location - No Piping  
A00 - Tank Internal Protection - None  
G00 - Tank Secondary Containment - None  
I00 - Overfill - None  
L00 - Piping Leak Detection - None  
H00 - Tank Leak Detection - None  
J00 - Dispenser - None  
B00 - Tank External Protection - None  
F00 - Pipe External Protection - None

Tank Number: UST-5  
Tank ID: 257793  
Tank Status: Closed - Removed  
Material Name: Closed - Removed

Map ID  
 Direction  
 Distance  
 Elevation

MAP FINDINGS

Site

Database(s)

EDR ID Number  
 EPA ID Number

**SITE 2 DSA OWNER LLC (Continued)**

**U004240748**

Capacity Gallons: 275  
 Install Date: Not reported  
 Date Tank Closed: 08/28/2015  
 Registered: True  
 Tank Location: Underground  
 Tank Type: Steel/carbon steel  
 Tightness Test Method: NN  
 Date Test: Not reported  
 Next Test Date: Not reported  
 Pipe Model: Not reported  
 Modified By: NTFREEMA  
 Last Modified: 10/02/2015

Equipment Records:

A00 - Tank Internal Protection - None  
 G00 - Tank Secondary Containment - None  
 I00 - Overfill - None  
 L00 - Piping Leak Detection - None  
 D00 - Pipe Type - No Piping  
 E00 - Piping Secondary Containment - None  
 K00 - Spill Prevention - None  
 C00 - Pipe Location - No Piping  
 H00 - Tank Leak Detection - None  
 B00 - Tank External Protection - None  
 F00 - Pipe External Protection - None  
 J00 - Dispenser - None

**C24**  
**SSE**  
 < 1/8  
 0.055 mi.  
 289 ft.

**CON EDISON SERVICE BOX: 35750**  
**393-395 GRAND ST E SUFFOLK ST FRONT OF**  
**NEW YORK, NY 10002**  
 Site 3 of 10 in cluster C

**NJ MANIFEST S117985635**  
**N/A**

**Relative:**  
**Lower**

NJ MANIFEST:  
 EPA Id: NYP004261004  
 Mail Address: IRVING PL, RM 828  
 Mail City/State/Zip: NEW YORK, NY 10003  
 Facility Phone: Not reported  
 Emergency Phone: Not reported  
 Contact: RICARDO CARTY  
 Comments: Not reported  
 SIC Code: Not reported  
 County: NY061  
 Municipal: Not reported  
 Previous EPA Id: Not reported  
 Gen Flag: Not reported  
 Trans Flag: Not reported  
 TSDF Flag: Not reported  
 Name Change: Not reported  
 Date Change: Not reported

**Actual:**  
**32 ft.**

Manifest:  
 Manifest Number: 006903941JJK  
 EPA ID: NYP004261004  
 Date Shipped: 8/2/2012  
 TSDF EPA ID: NJD002200046  
 Transporter EPA ID: NJ0000027193  
 Transporter 2 EPA ID: Not reported  
 Transporter 3 EPA ID: Not reported

Map ID  
 Direction  
 Distance  
 Elevation

MAP FINDINGS

Site

Database(s)

EDR ID Number  
 EPA ID Number

**CON EDISON SERVICE BOX: 35750 (Continued)**

**S117985635**

Transporter 4 EPA ID:	Not reported
Transporter 5 EPA ID:	Not reported
Transporter 6 EPA ID:	Not reported
Transporter 7 EPA ID:	Not reported
Transporter 8 EPA ID:	Not reported
Transporter 9 EPA ID:	Not reported
Transporter 10 EPA ID:	Not reported
Date Trans1 Transported Waste:	Not reported
Date Trans2 Transported Waste:	Not reported
Date Trans3 Transported Waste:	Not reported
Date Trans4 Transported Waste:	Not reported
Date Trans5 Transported Waste:	Not reported
Date Trans6 Transported Waste:	Not reported
Date Trans7 Transported Waste:	Not reported
Date Trans8 Transported Waste:	Not reported
Date Trans9 Transported Waste:	Not reported
Date Trans10 Transported Waste:	Not reported
Date TSDF Received Waste:	Not reported
TSDF EPA Facility Name:	Not reported
QTY Units:	Not reported
Transporter SEQ ID:	Not reported
Transporter-1 Date:	Not reported
Waste SEQ ID:	Not reported
Waste Type Code 2:	Not reported
Waste Type Code 3:	Not reported
Waste Type Code 4:	Not reported
Waste Type Code 5:	Not reported
Waste Type Code 6:	Not reported
Date Accepted:	Not reported
Manifest Discrepancy Type:	Not reported
Data Entry Number:	Not reported
Was Load Rejected:	NEW YORK, NY 10003
Reason Load Was Rejected:	Not reported

Waste:

Manifest Year:	Not reported
Waste Code:	D008
Hand Code:	Not reported
Quantity:	500.00 Pounds

**C25**  
**SSE**  
 < 1/8  
 0.055 mi.  
 289 ft.

**CON EDISON SERVICE BOX: 35750**  
**393-395 GRAND ST E SUFFOLK ST FRONT OF**  
**NEW YORK, NY 10002**  
**Site 4 of 10 in cluster C**

**RCRA-CESQG 1016143362**  
**NY MANIFEST NYP004261004**

**Relative:**  
**Lower**

RCRA-CESQG:  
 Date form received by agency: 08/02/2012  
 Facility name: CON EDISON SERVICE BOX: 35750  
 Facility address: 393-395 GRAND ST E SUFFOLK ST FRONT OF  
 NEW YORK, NY 10002  
 EPA ID: NYP004261004  
 Mailing address: IRVING PL, RM 828  
 NEW YORK, NY 10003  
 Contact: RICARDO CARTY

**Actual:**  
 32 ft.



Map ID  
Direction  
Distance  
Elevation

MAP FINDINGS

Site

Database(s)

EDR ID Number  
EPA ID Number

**CON EDISON SERVICE BOX: 35750 (Continued)**

**1016143362**

Contact address: Not reported  
Not reported  
Contact country: Not reported  
Contact telephone: (212) 643-3044  
Contact email: Not reported  
EPA Region: 02  
Classification: Conditionally Exempt Small Quantity Generator  
Description: Handler: generates 100 kg or less of hazardous waste per calendar month, and accumulates 1000 kg or less of hazardous waste at any time; or generates 1 kg or less of acutely hazardous waste per calendar month, and accumulates at any time: 1 kg or less of acutely hazardous waste; or 100 kg or less of any residue or contaminated soil, waste or other debris resulting from the cleanup of a spill, into or on any land or water, of acutely hazardous waste; or generates 100 kg or less of any residue or contaminated soil, waste or other debris resulting from the cleanup of a spill, into or on any land or water, of acutely hazardous waste during any calendar month, and accumulates at any time: 1 kg or less of acutely hazardous waste; or 100 kg or less of any residue or contaminated soil, waste or other debris resulting from the cleanup of a spill, into or on any land or water, of acutely hazardous waste

Handler Activities Summary:

U.S. importer of hazardous waste: No  
Mixed waste (haz. and radioactive): No  
Recycler of hazardous waste: No  
Transporter of hazardous waste: No  
Treater, storer or disposer of HW: No  
Underground injection activity: No  
On-site burner exemption: No  
Furnace exemption: No  
Used oil fuel burner: No  
Used oil processor: No  
User oil refiner: No  
Used oil fuel marketer to burner: No  
Used oil Specification marketer: No  
Used oil transfer facility: No  
Used oil transporter: No

Violation Status: No violations found

NY MANIFEST:

Country: USA  
EPA ID: NYP004261004  
Facility Status: Not reported  
Location Address 1: FO 343 GRAND ST  
Code: BP  
Location Address 2: Not reported  
Total Tanks: Not reported  
Location City: NEW YORK  
Location State: NY  
Location Zip: 10002  
Location Zip 4: Not reported

NY MANIFEST:

EPAID: NYP004261004  
Mailing Name: CON EDISON  
Mailing Contact: TOM TEELING

Map ID  
Direction  
Distance  
Elevation

MAP FINDINGS

Site

Database(s)

EDR ID Number  
EPA ID Number

**CON EDISON SERVICE BOX: 35750 (Continued)**

**1016143362**

Mailing Address 1: 4 IRVING PLACE FLOOR 15  
Mailing Address 2: Not reported  
Mailing City: NEW YORK  
Mailing State: NY  
Mailing Zip: 10003  
Mailing Zip 4: Not reported  
Mailing Country: USA  
Mailing Phone: 2124603770

**NY MANIFEST:**

Document ID: Not reported  
Manifest Status: Not reported  
seq: Not reported  
Year: 2012  
Trans1 State ID: NJ0000027193  
Trans2 State ID: Not reported  
Generator Ship Date: 08/02/2012  
Trans1 Recv Date: 08/02/2012  
Trans2 Recv Date: Not reported  
TSD Site Recv Date: 08/02/2012  
Part A Recv Date: Not reported  
Part B Recv Date: Not reported  
Generator EPA ID: NYP004261004  
Trans1 EPA ID: Not reported  
Trans2 EPA ID: Not reported  
TSD ID 1: NJD002200046  
TSD ID 2: Not reported  
Manifest Tracking Number: 006903941JJK  
Import Indicator: N  
Export Indicator: N  
Discr Quantity Indicator: N  
Discr Type Indicator: N  
Discr Residue Indicator: N  
Discr Partial Reject Indicator: N  
Discr Full Reject Indicator: N  
Manifest Ref Number: Not reported  
Alt Facility RCRA ID: Not reported  
Alt Facility Sign Date: Not reported  
MGMT Method Type Code: H111  
Waste Code: Not reported  
Waste Code: Not reported  
Waste Code: Not reported  
Waste Code: Not reported  
Waste Code: Not reported  
Waste Code: Not reported  
Quantity: 500.0  
Units: P - Pounds  
Number of Containers: 1.0  
Container Type: TT - Cargo tank, tank trucks  
Handling Method: T Chemical, physical, or biological treatment.  
Specific Gravity: 1.0  
Waste Code: D008  
Waste Code 1\_2: Not reported  
Waste Code 1\_3: Not reported  
Waste Code 1\_4: Not reported  
Waste Code 1\_5: Not reported  
Waste Code 1\_6: Not reported

MAP FINDINGS

Map ID			EDR ID Number
Direction			EPA ID Number
Distance			
Elevation	Site	Database(s)	

---

<b>C26</b>	<b>CON EDISON - GRAND STREET</b>	<b>PA MANIFEST</b>	<b>S118889045</b>
<b>SE</b>	<b>400 GRAND STREET</b>		<b>N/A</b>
<b>&lt; 1/8</b>	<b>NY, NY 10002</b>		
<b>0.056 mi.</b>			
<b>295 ft.</b>	<b>Site 5 of 10 in cluster C</b>		

<b>Relative:</b>	Manifest Details:		
<b>Lower</b>	Year:	2015	
	Manifest Number:	002659515GBF	
	Manifest Type:	TSD Copy	
<b>Actual:</b>	Generator EPA Id:	NYP004713343	
<b>32 ft.</b>	Generator Date:	01/09/2015	
	Mailing Address:	Not reported	
	Mailing City, St, Zip:	Not reported	
	Contact Name:	Not reported	
	Contact Phone:	Not reported	
	TSD EPA Id:	Not reported	
	TSD Date:	Not reported	
	TSD Facility Name:	Republic Environmental Systems (Pennsylvania) LLC	
	TSD Facility Address:	2869 Sandstone Dr	
	TSD Facility City:	Hatfield	
	TSD Facility State:	PA	
	Facility Telephone:	Not reported	
	Page Number:	1	
	Line Number:	1	
	Waste Number:	D008	
	Container Number:	1	
	Container Type:	Cargo tanks (tank trucks)	
	Waste Quantity:	500	
	Unit:	Pounds	
	Handling Code:	Not reported	
	TSP EPA Id:	PAD085690592	
	Date TSP Sig:	Not reported	

<b>C27</b>	<b>400 GRAND STREET</b>	<b>NY AST</b>	<b>A100183445</b>
<b>SE</b>	<b>400 GRAND STREET</b>		<b>N/A</b>
<b>&lt; 1/8</b>	<b>NEW YORK, NY 10002</b>		
<b>0.056 mi.</b>			
<b>295 ft.</b>	<b>Site 6 of 10 in cluster C</b>		

<b>Relative:</b>	AST:		
<b>Lower</b>	Region:	STATE	
	DEC Region:	2	
<b>Actual:</b>	Site Status:	Unregulated/Closed	
<b>32 ft.</b>	Facility Id:	2-606873	
	Program Type:	PBS	
	UTM X:	585559.44723	
	UTM Y:	4507734.87230	
	Expiration Date:	N/A	
	Site Type:	Apartment Building/Office Building	
	Affiliation Records:		
	Site Id:	28728	
	Affiliation Type:	On-Site Operator	
	Company Name:	400 GRAND STREET	
	Contact Type:	Not reported	
	Contact Name:	LESLY WILLIAMS	
	Address1:	Not reported	
	Address2:	Not reported	
	City:	Not reported	

Map ID  
Direction  
Distance  
Elevation

MAP FINDINGS

Site

Database(s)

EDR ID Number  
EPA ID Number

**400 GRAND STREET (Continued)**

**A100183445**

State: NN  
Zip Code: Not reported  
Country Code: 001  
Phone: (212) 863-7444  
EMail: Not reported  
Fax Number: Not reported  
Modified By: HDDUPIGN  
Date Last Modified: 2015-07-10

Site Id: 28728  
Affiliation Type: Emergency Contact  
Company Name: NYC DEP OF HOUSING PRESERVATION DEVELOPMENT  
Contact Type: Not reported  
Contact Name: DEREK PARSONS  
Address1: Not reported  
Address2: Not reported  
City: Not reported  
State: NN  
Zip Code: Not reported  
Country Code: 999  
Phone: (917) 559-4337  
EMail: Not reported  
Fax Number: Not reported  
Modified By: DMPOKRZY  
Date Last Modified: 2016-10-14

Site Id: 28728  
Affiliation Type: Mail Contact  
Company Name: NYC HPD  
Contact Type: Not reported  
Contact Name: DIVISION OF PROPERTY MANAGEMENT  
Address1: 100 GOLD STREET  
Address2: 7V-5  
City: NEW YORK  
State: NY  
Zip Code: 10038  
Country Code: 001  
Phone: (212) 863-7444  
EMail: CABRERAE@HPD.NYC.GOV  
Fax Number: Not reported  
Modified By: MXLAY  
Date Last Modified: 2016-05-13

Site Id: 28728  
Affiliation Type: Facility Owner  
Company Name: NYC DEPT. OF HOUSING PRESERVATION & DEVELOPMENT  
Contact Type: Not reported  
Contact Name: Not reported  
Address1: 100 GOLD ST  
Address2: Not reported  
City: NEW YORK  
State: NY  
Zip Code: 10038  
Country Code: 001  
Phone: (212) 863-7444  
EMail: Not reported  
Fax Number: Not reported

Map ID  
Direction  
Distance  
Elevation

MAP FINDINGS

Site

Database(s)

EDR ID Number  
EPA ID Number

**400 GRAND STREET (Continued)**

**A100183445**

Modified By: HDDUPIGN  
Date Last Modified: 2015-07-10

Tank Info:

Tank Number: 001  
Tank Id: 61970  
Material Code: 0001  
Common Name of Substance: #2 Fuel Oil (On-Site Consumption)

Equipment Records:

J02 - Dispenser - Suction Dispenser  
K00 - Spill Prevention - None  
D01 - Pipe Type - Steel/Carbon Steel/Iron  
E00 - Piping Secondary Containment - None  
G00 - Tank Secondary Containment - None  
L09 - Piping Leak Detection - Exempt Suction Piping  
C03 - Pipe Location - Aboveground/Underground Combination  
H00 - Tank Leak Detection - None  
I05 - Overfill - Vent Whistle  
B00 - Tank External Protection - None  
F00 - Pipe External Protection - None

Tank Location: 1  
Tank Type: Steel/Carbon Steel/Iron  
Tank Status: Closed - Removed  
Pipe Model: Not reported  
Install Date: 01/01/1909  
Capacity Gallons: 1500  
Tightness Test Method: NN  
Date Test: Not reported  
Next Test Date: Not reported  
Date Tank Closed: 06/25/2015  
Register: True  
Modified By: HDDUPIGN  
Last Modified: 07/10/2015  
Material Name: Not reported

**C28  
SE  
< 1/8  
0.056 mi.  
295 ft.**

**CON EDISON  
400 GRAND ST  
NEW YORK, NY 10002**

**NY MANIFEST S117738306  
N/A**

**Site 7 of 10 in cluster C**

**Relative:  
Lower**

NY MANIFEST:  
Country: USA  
EPA ID: NYP004713343  
Facility Status: Not reported  
Location Address 1: 400 GRAND ST  
Code: BP  
Location Address 2: Not reported  
Total Tanks: Not reported  
Location City: NEW YORK  
Location State: NY  
Location Zip: 10002  
Location Zip 4: Not reported

**Actual:  
32 ft.**

NY MANIFEST:

Map ID  
Direction  
Distance  
Elevation

MAP FINDINGS

Site

Database(s)

EDR ID Number  
EPA ID Number

**CON EDISON (Continued)**

**S117738306**

EPAID: NYP004713343  
Mailing Name: CON EDISON  
Mailing Contact: CON EDISON  
Mailing Address 1: 4 IRVING PL  
Mailing Address 2: 15TH FL  
Mailing City: NEW YORK  
Mailing State: NY  
Mailing Zip: 10003  
Mailing Zip 4: Not reported  
Mailing Country: USA  
Mailing Phone: Not reported

**NY MANIFEST:**

Document ID: Not reported  
Manifest Status: Not reported  
seq: Not reported  
Year: 2015  
Trans1 State ID: NJD003812047  
Trans2 State ID: Not reported  
Generator Ship Date: 01/09/2015  
Trans1 Recv Date: 01/09/2015  
Trans2 Recv Date: Not reported  
TSD Site Recv Date: 01/18/2015  
Part A Recv Date: Not reported  
Part B Recv Date: Not reported  
Generator EPA ID: NYP004713343  
Trans1 EPA ID: Not reported  
Trans2 EPA ID: Not reported  
TSD ID 1: PAD085690592  
TSD ID 2: Not reported  
Manifest Tracking Number: 002659515GBF  
Import Indicator: N  
Export Indicator: N  
Discr Quantity Indicator: Y  
Discr Type Indicator: N  
Discr Residue Indicator: N  
Discr Partial Reject Indicator: N  
Discr Full Reject Indicator: N  
Manifest Ref Number: Not reported  
Alt Facility RCRA ID: Not reported  
Alt Facility Sign Date: Not reported  
MGMT Method Type Code: H110  
Waste Code: Not reported  
Waste Code: Not reported  
Waste Code: Not reported  
Waste Code: Not reported  
Waste Code: Not reported  
Waste Code: Not reported  
Quantity: 955  
Units: P - Pounds  
Number of Containers: 1  
Container Type: TT - Cargo tank, tank trucks  
Handling Method: T Chemical, physical, or biological treatment.  
Specific Gravity: 1  
Waste Code: D008  
Waste Code 1\_2: Not reported  
Waste Code 1\_3: Not reported

Map ID  
Direction  
Distance  
Elevation

MAP FINDINGS

Site

Database(s)

EDR ID Number  
EPA ID Number

**CON EDISON (Continued)**

**S117738306**

Waste Code 1_4:	Not reported
Waste Code 1_5:	Not reported
Waste Code 1_6:	Not reported
Document ID:	Not reported
Manifest Status:	Not reported
seq:	Not reported
Year:	2015
Trans1 State ID:	NJD003812047
Trans2 State ID:	Not reported
Generator Ship Date:	01/09/2015
Trans1 Recv Date:	01/09/2015
Trans2 Recv Date:	Not reported
TSD Site Recv Date:	01/18/2015
Part A Recv Date:	Not reported
Part B Recv Date:	Not reported
Generator EPA ID:	NYP004713343
Trans1 EPA ID:	Not reported
Trans2 EPA ID:	Not reported
TSD ID 1:	PAD085690592
TSD ID 2:	Not reported
Manifest Tracking Number:	002659515GBF
Import Indicator:	N
Export Indicator:	N
Discr Quantity Indicator:	Y
Discr Type Indicator:	N
Discr Residue Indicator:	N
Discr Partial Reject Indicator:	N
Discr Full Reject Indicator:	N
Manifest Ref Number:	Not reported
Alt Facility RCRA ID:	Not reported
Alt Facility Sign Date:	Not reported
MGMT Method Type Code:	H110
Waste Code:	Not reported
Waste Code:	Not reported
Waste Code:	Not reported
Waste Code:	Not reported
Waste Code:	Not reported
Waste Code:	Not reported
Quantity:	955
Units:	P - Pounds
Number of Containers:	1
Container Type:	TT - Cargo tank, tank trucks
Handling Method:	T Chemical, physical, or biological treatment.
Specific Gravity:	1
Waste Code:	D008
Waste Code 1_2:	Not reported
Waste Code 1_3:	Not reported
Waste Code 1_4:	Not reported
Waste Code 1_5:	Not reported
Waste Code 1_6:	Not reported
Document ID:	Not reported
Manifest Status:	Not reported
seq:	Not reported
Year:	2015
Trans1 State ID:	NJD003812047

Map ID  
 Direction  
 Distance  
 Elevation

MAP FINDINGS

Site

Database(s)

EDR ID Number  
 EPA ID Number

**CON EDISON (Continued)**

**S117738306**

Trans2 State ID: Not reported  
 Generator Ship Date: 01/09/2015  
 Trans1 Recv Date: 01/09/2015  
 Trans2 Recv Date: Not reported  
 TSD Site Recv Date: 01/18/2015  
 Part A Recv Date: Not reported  
 Part B Recv Date: Not reported  
 Generator EPA ID: NYP004713343  
 Trans1 EPA ID: Not reported  
 Trans2 EPA ID: Not reported  
 TSDF ID 1: PAD085690592  
 TSDF ID 2: Not reported  
 Manifest Tracking Number: 002659515GBF  
 Import Indicator: N  
 Export Indicator: N  
 Discr Quantity Indicator: Y  
 Discr Type Indicator: N  
 Discr Residue Indicator: N  
 Discr Partial Reject Indicator: N  
 Discr Full Reject Indicator: N  
 Manifest Ref Number: Not reported  
 Alt Facility RCRA ID: Not reported  
 Alt Facility Sign Date: Not reported  
 MGMT Method Type Code: H110  
 Waste Code: Not reported  
 Waste Code: Not reported  
 Waste Code: Not reported  
 Waste Code: Not reported  
 Waste Code: Not reported  
 Waste Code: Not reported  
 Quantity: 955  
 Units: P - Pounds  
 Number of Containers: 1  
 Container Type: TT - Cargo tank, tank trucks  
 Handling Method: T Chemical, physical, or biological treatment.  
 Specific Gravity: 1  
 Waste Code: D008  
 Waste Code 1\_2: Not reported  
 Waste Code 1\_3: Not reported  
 Waste Code 1\_4: Not reported  
 Waste Code 1\_5: Not reported  
 Waste Code 1\_6: Not reported

**C29**  
**SE**  
 < 1/8  
 0.056 mi.  
 295 ft.

**HPD BUILDING TTF**  
**400 GRAND ST**  
**NEY YORK, NY**  
 Site 8 of 10 in cluster C

**NY LTANKS** **S111012250**  
**N/A**

**Relative:**  
**Lower**

LTANKS:  
 Site ID: 447766  
 Spill Number/Closed Date: 1100365 / 2014-04-25  
 Spill Date: 2011-04-11  
 Spill Cause: Tank Test Failure  
 Spill Source: Institutional, Educational, Gov., Other  
 Spill Class: Known release with minimal potential for fire or hazard. DEC Response.  
 Willing Responsible Party. Corrective action taken.

**Actual:**  
**32 ft.**



Map ID  
Direction  
Distance  
Elevation

MAP FINDINGS

Site

Database(s)

EDR ID Number  
EPA ID Number

**HPD BUILDING TTF (Continued)**

**S111012250**

Cleanup Ceased: Not reported  
Cleanup Meets Standard: False  
SWIS: 3101  
Investigator: VXBREVDO  
Referred To: Not reported  
Reported to Dept: 2011-04-11  
CID: Not reported  
Water Affected: Not reported  
Spill Notifier: Other  
Last Inspection: Not reported  
Recommended Penalty: False  
UST Involvement: False  
Remediation Phase: 0  
Date Entered In Computer: 2011-04-11  
Spill Record Last Update: 2014-04-25  
Spiller Name: Not reported  
Spiller Company: HPD BUILDING  
Spiller Address: Not reported  
Spiller City,St,Zip: NY  
Spiller County: 999  
Spiller Contact: DERRICK PARSONS  
Spiller Phone: (917) 559-4337  
Spiller Extention: Not reported  
DEC Region: 2  
DER Facility ID: 402357  
DEC Memo: " Modified TTF letter e-mailed to HPD property manager - Derek Parsons. Director, Environmental Compliance NYC HPD - Office of Development 100 Gold St, Rm 9V-5, NY, NY 10038 (p) 212-863-7172; (f) 212-863-7988, (C) 917-559-4337 parsonsd@hpd.nyc.gov e-mail message sent: Attn: Derrick Parsons, HPD Property Manager The following spill cases refer to two Tank Test Failures that both occurred on April 11, 2011. Spill #1100355 - 500 West 52nd St, Manhattan Spill #1100365 - 400 Grand St, Manhattan Below is the standard text sent out to all property owners/managers after a tank test failure: On April 11, 2011 the New York State Department of Environmental Conservation (the Department) received notification of a tank system integrity failure at the above mentioned facility. You have been identified as either the owner of this tank or the owner s representative. Because the tank system was found not to be tight, a petroleum release may have occurred at this property, which is a violation of the New York State Environmental Conservation and Navigation Laws. Therefore, the Department requires that you take immediate action to prevent and stop any additional release of petroleum, determine the cause of the failure, and investigate/remediate any soil and/or groundwater contamination, if a petroleum release has occurred. The following steps are required by the Department: 1. Determine if the wet portion of the tank system failed. If so or if it is inconclusive as to which part of the system failed, then the tank s contents must be emptied immediately to ensure that no further release occurs. 2. Determine the cause of the tank system integrity failure. This process may include, but is not limited to, excavation of a part of the tank system, isolation of the tank from the piping and separate retesting, or tank and/or piping repair/replacement with subsequent system retesting. 3. Remove any contaminated soil found during the excavation of the tank or piping to the extent feasible and properly disposed of it under applicable regulations for petroleum contaminated soil. 4. Submit a letter or report to this office no

Map ID  
Direction  
Distance  
Elevation

MAP FINDINGS

Site

Database(s)

EDR ID Number  
EPA ID Number

HPD BUILDING TTF (Continued)

S111012250

later than one month from the date of this letter. The report must be prepared by a qualified professional. The report must reference the spill case number and the site address. The report must specify the cause of the tank system failure and the actions taken to stop, minimize, or remove the petroleum release and must also include conclusions and recommendations for further action. Specific mention must be made if any contamination was found, and how it was dealt with.

\*\*\*\*\*  
\*\*\*\*\* Mr. Parsons - As per our telephone conversation, it sounds as though your office is proceeding with the required isolation and retesting necessary to determine the location of the leaking problem. In terms of the NYSDEC, we are most concerned with the identification of any actual spill or soil contamination which may have resulted from a leak. Please get back in touch with our office as soon as this additional investigation is completed with any results you may be able to provide. Thank you, Steven Sangesland  
Environmental Engineer NYSDEC - Region 2 Spills Unit  
\*\*\*\*\*

\*\*\*\*\*  
5/12/2011 Sangesland spoke to Derrick Parsons at HPD. He had the environmental consultant in his office. He said the issue with 400 Grand St, Manhattan was a bad oil fill line. Testing determined that the fill line under the sidewalk had failed and needs to be dug out, remediated and replaced. Contractor is submitting a bid for the work now and will also work on a sidewalk permit. They will dig out contaminated soil, take end point samples and submit a closure report to DEC for review. 07/16/13 - Spill Case is transferred from Brian Falvey (PBS Unit) to V. Brevdo (Section B) as per DER Region 2 decision - Tank Test Failure Spill Case. VB 03/24/2014 - V. Brevdo e-mail inquiry to NYCHPD: parsonsd@hpd.nyc.gov March 24, 2014 Dear Mr. Parsons: I am writing to inform you that the NYCHPD has two open petroleum spill cases: 400 Grand Street, New York Spill #1100365 and 500 West 52 Street, New York Spill #1100355. Attached to this e-mail are spill reports for these spill cases. The New York State Department of Environmental Conservation (the Department) communicated with you in 2011 regarding both of these spill cases. Based on the spill report for 400 Grand Street, NY Spill # 1100365, the last communication between the Department and yourself was on 5/12/2011 - telephone conversation. Based on the said telephone conversation it appears that the cause of spill was a bad oil fill line. Testing determined that the fill line under the sidewalk had failed and needed to be dug out, soil needed to be remediated, and replaced. It also appears that the remedial work was being scheduled at the time - See attached Spill Report. Based on spill report for 500 West 52 Street, New York Spill #1100355, it appears that this spill was a dry leak where no petroleum product was actually spilled / released into the environment. Could you please review documents in your possession regarding these two spills cases and submit said documents to my attention, so that the Department and NYCHPD can work together on these cases, determine whether any investigative/remedial activities are warranted, determine appropriate course of action, and bring these open spill cases to closure. Please contact me at your earliest convenience regarding this important matter. Thank you. Sincerely, Vadim Brevdo 04/15/2014 - V. Brevdo Received e-mail and attachments from Mr. Derek Parsons, director of Field Operations, Personnel and Environmental Compliance at NYCHPD. In regards to Spill

Map ID  
Direction  
Distance  
Elevation

MAP FINDINGS

Site

Database(s)

EDR ID Number  
EPA ID Number

HPD BUILDING TTF (Continued)

S111012250

Remarks: # 1100365, which the fill line broke on the sidewalk close to curb the spill was fully abated please find documents enclosed. VB 04/25/2014 - V. Brevdo Spill case is closed effective 04/25/2014. No spill case closure letter is issued. V.B." "TANK TEST FAIL"

Material:  
Site ID: 447766  
Operable Unit ID: 1197977  
Operable Unit: 01  
Material ID: 2194244  
Material Code: 0001A  
Material Name: #2 fuel oil  
Case No.: Not reported  
Material FA: Petroleum  
Quantity: Not reported  
Units: Gallons  
Recovered: Not reported  
Resource Affected: Not reported  
Oxygenate: Not reported

Tank Test:

F30  
NE  
< 1/8  
0.056 mi.  
295 ft.

NORTH AMERICAN ENVIRONMENTAL  
DELANCEY & SUFFOLK ST  
NEW YORK, NY 10002

RCRA NonGen / NLR 1000404654  
NYD982793325

Site 1 of 16 in cluster F

Relative:  
Lower

RCRA NonGen / NLR:  
Date form received by agency: 01/01/2007  
Facility name: NORTH AMERICAN ENVIRONMENTAL  
Facility address: DELANCEY & SUFFOLK ST  
NEW YORK, NY 10002  
EPA ID: NYD982793325  
Mailing address: PO BOX 8035  
NEW YORK, NY 10150  
Contact: Not reported  
Contact address: PO BOX 8035  
NEW YORK, NY 10150  
Contact country: US  
Contact telephone: Not reported  
Contact email: Not reported  
EPA Region: 02  
Classification: Non-Generator  
Description: Handler: Non-Generators do not presently generate hazardous waste

Actual:  
31 ft.

Owner/Operator Summary:  
Owner/operator name: NYC TRANSIT AUTH  
Owner/operator address: NOT REQUIRED  
NOT REQUIRED, WY 99999  
Owner/operator country: US  
Owner/operator telephone: (212) 555-1212  
Legal status: Private  
Owner/Operator Type: Owner

Map ID  
Direction  
Distance  
Elevation

MAP FINDINGS

Site

Database(s)

EDR ID Number  
EPA ID Number

**NORTH AMERICAN ENVIRONMENTAL (Continued)**

**1000404654**

Owner/Op start date: Not reported  
Owner/Op end date: Not reported  
  
Owner/operator name: NYC TRANSIT AUTH  
Owner/operator address: NOT REQUIRED  
NOT REQUIRED, WY 99999  
  
Owner/operator country: US  
Owner/operator telephone: (212) 555-1212  
Legal status: Private  
Owner/Operator Type: Operator  
Owner/Op start date: Not reported  
Owner/Op end date: Not reported

Handler Activities Summary:

U.S. importer of hazardous waste: No  
Mixed waste (haz. and radioactive): No  
Recycler of hazardous waste: No  
Transporter of hazardous waste: No  
Treater, storer or disposer of HW: No  
Underground injection activity: No  
On-site burner exemption: No  
Furnace exemption: No  
Used oil fuel burner: No  
Used oil processor: No  
User oil refiner: No  
Used oil fuel marketer to burner: No  
Used oil Specification marketer: No  
Used oil transfer facility: No  
Used oil transporter: No

Historical Generators:

Date form received by agency: 01/01/2006  
Site name: NORTH AMERICAN ENVIRONMENTAL  
Classification: Not a generator, verified

Date form received by agency: 07/08/1999  
Site name: NORTH AMERICAN ENVIRONMENTAL  
Classification: Not a generator, verified

Date form received by agency: 08/18/1989  
Site name: NORTH AMERICAN ENVIRONMENTAL  
Classification: Large Quantity Generator

. Waste code: X001  
. Waste name: WASTE OILS

Violation Status: No violations found

Map ID  
Direction  
Distance  
Elevation

MAP FINDINGS

Site

Database(s)

EDR ID Number  
EPA ID Number

**C31**  
**SSE**  
**< 1/8**  
**0.059 mi.**  
**310 ft.**

**CON ED - V 4844**  
**CLINTON & GRAND ST**  
**NEW YORK, NY 10002**

**RCRA NonGen / NLR** **1007206174**  
**NY MANIFEST** **NYP004004982**

**Site 9 of 10 in cluster C**

**Relative:**  
**Lower**

RCRA NonGen / NLR:

Date form received by agency: 02/28/1998

Facility name: CON ED - V 4844

Facility address: CLINTON & GRAND ST  
NEW YORK, NY 100020000

EPA ID: NYP004004982

Mailing address: CONSOLIDATED EDISON INC  
4 IRVING PL RM 300  
NEW YORK, NY 100030000

Contact: ANTHONY DRUMMINGS

Contact address: CONSOLIDATED EDISON INC  
NEW YORK, NY 100030000

Contact country: US

Contact telephone: (212) 460-3770

Contact email: Not reported

EPA Region: 02

Classification: Non-Generator

Description: Handler: Non-Generators do not presently generate hazardous waste

Handler Activities Summary:

U.S. importer of hazardous waste: No

Mixed waste (haz. and radioactive): No

Recycler of hazardous waste: No

Transporter of hazardous waste: No

Treater, storer or disposer of HW: No

Underground injection activity: No

On-site burner exemption: No

Furnace exemption: No

Used oil fuel burner: No

Used oil processor: No

User oil refiner: No

Used oil fuel marketer to burner: No

Used oil Specification marketer: No

Used oil transfer facility: No

Used oil transporter: No

Historical Generators:

Date form received by agency: 02/27/1998

Site name: CON ED - V 4844

Classification: Not a generator, verified

Date form received by agency: 02/26/1998

Site name: CON ED - V 4844

Classification: Large Quantity Generator

Violation Status: No violations found

NY MANIFEST:

Country: USA

EPA ID: NYP004004982

Facility Status: Not reported

Location Address 1: #4844 - GRAND

Code: BP

Map ID  
Direction  
Distance  
Elevation

MAP FINDINGS

Site

Database(s)

EDR ID Number  
EPA ID Number

**CON ED - V 4844 (Continued)**

1007206174

Location Address 2: Not reported  
Total Tanks: Not reported  
Location City: QUEENS  
Location State: NY  
Location Zip: Not reported  
Location Zip 4: Not reported

NY MANIFEST:

EPAID: NYP004004982  
Mailing Name: CONSOLIDATED EDISON  
Mailing Contact: FRANKLIN MURRAY  
Mailing Address 1: 4 IRVING PLACE RM 828  
Mailing Address 2: Not reported  
Mailing City: NEW YORK  
Mailing State: NY  
Mailing Zip: 10003  
Mailing Zip 4: Not reported  
Mailing Country: USA  
Mailing Phone: 2124602808

NY MANIFEST:

Document ID: NYB8466318  
Manifest Status: C  
seq: Not reported  
Year: 1997  
Trans1 State ID: SM1563  
Trans2 State ID: Not reported  
Generator Ship Date: 02/14/1997  
Trans1 Recv Date: 02/14/1997  
Trans2 Recv Date: / /  
TSD Site Recv Date: 02/18/1997  
Part A Recv Date: 03/04/1997  
Part B Recv Date: 02/28/1997  
Generator EPA ID: NYP004004982  
Trans1 EPA ID: NYD006982359  
Trans2 EPA ID: Not reported  
TSDF ID 1: NYD980593636  
TSDF ID 2: Not reported  
Manifest Tracking Number: Not reported  
Import Indicator: Not reported  
Export Indicator: Not reported  
Discr Quantity Indicator: Not reported  
Discr Type Indicator: Not reported  
Discr Residue Indicator: Not reported  
Discr Partial Reject Indicator: Not reported  
Discr Full Reject Indicator: Not reported  
Manifest Ref Number: Not reported  
Alt Facility RCRA ID: Not reported  
Alt Facility Sign Date: Not reported  
MGMT Method Type Code: Not reported  
Waste Code: B003 - PETROLEUM OIL WITH 500 PPM OR > PCB  
Waste Code: Not reported  
Waste Code: Not reported  
Waste Code: Not reported  
Waste Code: Not reported  
Waste Code: Not reported  
Quantity: 01264

Map ID  
Direction  
Distance  
Elevation

MAP FINDINGS

Site

Database(s)

EDR ID Number  
EPA ID Number

**CON ED - V 4844 (Continued)**

1007206174

Units: K - Kilograms (2.2 pounds)  
Number of Containers: 001  
Container Type: TT - Cargo tank, tank trucks  
Handling Method: T Chemical, physical, or biological treatment.  
Specific Gravity: 100

**C32**  
**SE**  
**< 1/8**  
**0.059 mi.**  
**310 ft.**

**CONSOLIDATED EDISON - MH 30327**  
**152 CLINTON ST**  
**NEW YORK, NY 10002**

**NY MANIFEST** **S111158094**  
**N/A**

**Site 10 of 10 in cluster C**

**Relative:**  
**Lower**

NY MANIFEST:  
Country: USA  
EPA ID: NYP004237099  
Facility Status: Not reported  
Location Address 1: 152 CLINTON ST  
Code: BP  
Location Address 2: Not reported  
Total Tanks: Not reported  
Location City: NEW YORK  
Location State: NY  
Location Zip: 10002  
Location Zip 4: Not reported

**Actual:**  
**32 ft.**

NY MANIFEST:  
EPAID: NYP004237099  
Mailing Name: CONSOLIDATED EDISON - MH 30327  
Mailing Contact: TOM TEELING  
Mailing Address 1: 4 IRVING PLACE RM 828  
Mailing Address 2: Not reported  
Mailing City: NEW YORK  
Mailing State: NY  
Mailing Zip: 10003  
Mailing Zip 4: Not reported  
Mailing Country: USA  
Mailing Phone: 2124603770

NY MANIFEST:  
Document ID: Not reported  
Manifest Status: Not reported  
seq: Not reported  
Year: 2011  
Trans1 State ID: NJ0000027193  
Trans2 State ID: Not reported  
Generator Ship Date: 06/16/2011  
Trans1 Recv Date: 06/16/2011  
Trans2 Recv Date: Not reported  
TSD Site Recv Date: 06/21/2011  
Part A Recv Date: Not reported  
Part B Recv Date: Not reported  
Generator EPA ID: NYP004237099  
Trans1 EPA ID: Not reported  
Trans2 EPA ID: Not reported  
TSDF ID 1: NJD002200046  
TSDF ID 2: Not reported  
Manifest Tracking Number: 007019409JJK

Map ID  
Direction  
Distance  
Elevation

MAP FINDINGS

Site

Database(s)

EDR ID Number  
EPA ID Number

**CONSOLIDATED EDISON - MH 30327 (Continued)**

**S111158094**

Import Indicator: N  
Export Indicator: N  
Discr Quantity Indicator: N  
Discr Type Indicator: N  
Discr Residue Indicator: N  
Discr Partial Reject Indicator: N  
Discr Full Reject Indicator: N  
Manifest Ref Number: Not reported  
Alt Facility RCRA ID: Not reported  
Alt Facility Sign Date: Not reported  
MGMT Method Type Code: H111  
Waste Code: Not reported  
Waste Code: Not reported  
Waste Code: Not reported  
Waste Code: Not reported  
Waste Code: Not reported  
Waste Code: Not reported  
Quantity: 200.0  
Units: P - Pounds  
Number of Containers: 1.0  
Container Type: TT - Cargo tank, tank trucks  
Handling Method: T Chemical, physical, or biological treatment.  
Specific Gravity: 1.0  
Waste Code: D008  
Waste Code 1\_2: Not reported  
Waste Code 1\_3: Not reported  
Waste Code 1\_4: Not reported  
Waste Code 1\_5: Not reported  
Waste Code 1\_6: Not reported

**F33**  
**NNE**  
**< 1/8**  
**0.059 mi.**  
**311 ft.**

**137 DELANCEY ST**  
**NEW YORK, NY 10002**  
**Site 2 of 16 in cluster F**

**EDR Hist Auto 1015214931**  
**N/A**

**Relative:**  
**Lower**  
**Actual:**  
**31 ft.**

EDR Historical Auto Stations:  
Name: ANY 24 HR TRANSMISSIONS  
Year: 2003  
Address: 137 DELANCEY ST  
Name: ANY 24 HR TRANSMISSIONS  
Year: 2004  
Address: 137 DELANCEY ST  
Name: ANY 24 HR TRANSMISSIONS  
Year: 2008  
Address: 137 DELANCEY ST  
Name: RAPID 24 HR TRANSMISSIONS  
Year: 2009  
Address: 137 DELANCEY ST  
Name: RAPID 24 HOUR TRANSMISSIONS  
Year: 2010  
Address: 137 DELANCEY ST



Map ID  
Direction  
Distance  
Elevation

MAP FINDINGS

Site

Database(s)

EDR ID Number  
EPA ID Number

(Continued)

1015214931

Name: RAPID TWENTY FOUR HR TRANSMISSIONS  
Year: 2011  
Address: 137 DELANCEY ST

F34  
NNE  
< 1/8  
0.062 mi.  
327 ft.

CON EDISON SERVICE BOX: 48274  
55 SUFFOLK ST  
NEW YORK, NY 10002  
Site 3 of 16 in cluster F

RCRA NonGen / NLR  
FINDS  
NY MANIFEST  
ECHO

1016969640  
NYP004433165

Relative:  
Lower

RCRA NonGen / NLR:

Date form received by agency: 03/04/2014  
Facility name: CON EDISON SERVICE BOX: 48274  
Facility address: 55 SUFFOLK ST  
NEW YORK, NY 10002  
EPA ID: NYP004433165  
Mailing address: IRVING PL, 15TH FL NE  
NEW YORK, NY 10003  
Contact: THOMAS TEELING  
Contact address: Not reported  
Not reported  
Contact country: Not reported  
Contact telephone: (212) 460-3770  
Contact email: Not reported  
EPA Region: 02

Actual:  
31 ft.

Classification: Non-Generator  
Description: Handler: Non-Generators do not presently generate hazardous waste

Handler Activities Summary:

U.S. importer of hazardous waste: No  
Mixed waste (haz. and radioactive): No  
Recycler of hazardous waste: No  
Transporter of hazardous waste: No  
Treater, storer or disposer of HW: No  
Underground injection activity: No  
On-site burner exemption: No  
Furnace exemption: No  
Used oil fuel burner: No  
Used oil processor: No  
Used oil refiner: No  
Used oil fuel marketer to burner: No  
Used oil Specification marketer: No  
Used oil transfer facility: No  
Used oil transporter: No

Historical Generators:

Date form received by agency: 02/04/2014  
Site name: CON EDISON SERVICE BOX: 48274  
Classification: Conditionally Exempt Small Quantity Generator

Violation Status: No violations found

FINDS:

Registry ID: 110064109441

Environmental Interest/Information System

Map ID  
Direction  
Distance  
Elevation

MAP FINDINGS

Site

Database(s)

EDR ID Number  
EPA ID Number

**CON EDISON SERVICE BOX: 48274 (Continued)**

**1016969640**

RCRAInfo is a national information system that supports the Resource Conservation and Recovery Act (RCRA) program through the tracking of events and activities related to facilities that generate, transport, and treat, store, or dispose of hazardous waste. RCRAInfo allows RCRA program staff to track the notification, permit, compliance, and corrective action activities required under RCRA.

NY MANIFEST:

Country: USA  
EPA ID: NYP004433165  
Facility Status: Not reported  
Location Address 1: OPP 55 SUFFOLK ST  
Code: BP  
Location Address 2: SB 48274  
Total Tanks: Not reported  
Location City: NEW YORK  
Location State: NY  
Location Zip: 10002  
Location Zip 4: Not reported

NY MANIFEST:

EPAID: NYP004433165  
Mailing Name: CON ED  
Mailing Contact: TOM TEELING  
Mailing Address 1: 4 IRVING PLACE - 15TH FLOOR  
Mailing Address 2: Not reported  
Mailing City: NEW YORK  
Mailing State: NY  
Mailing Zip: 10003  
Mailing Zip 4: Not reported  
Mailing Country: USA  
Mailing Phone: 2124603770

NY MANIFEST:

Document ID: Not reported  
Manifest Status: Not reported  
seq: Not reported  
Year: 2014  
Trans1 State ID: NJD003812047  
Trans2 State ID: Not reported  
Generator Ship Date: 02/04/2014  
Trans1 Recv Date: 02/04/2014  
Trans2 Recv Date: Not reported  
TSD Site Recv Date: 02/06/2014  
Part A Recv Date: Not reported  
Part B Recv Date: Not reported  
Generator EPA ID: NYP004433165  
Trans1 EPA ID: Not reported  
Trans2 EPA ID: Not reported  
TSDF ID 1: NJD991291105  
TSDF ID 2: Not reported  
Manifest Tracking Number: 002299806GBF  
Import Indicator: N  
Export Indicator: N  
Discr Quantity Indicator: N  
Discr Type Indicator: N

Map ID  
 Direction  
 Distance  
 Elevation

MAP FINDINGS

Site

Database(s)

EDR ID Number  
 EPA ID Number

**CON EDISON SERVICE BOX: 48274 (Continued)**

**1016969640**

Discr Residue Indicator: N  
 Discr Partial Reject Indicator: N  
 Discr Full Reject Indicator: N  
 Manifest Ref Number: Not reported  
 Alt Facility RCRA ID: Not reported  
 Alt Facility Sign Date: Not reported  
 MGMT Method Type Code: H110  
 Waste Code: Not reported  
 Waste Code: Not reported  
 Waste Code: Not reported  
 Waste Code: Not reported  
 Waste Code: Not reported  
 Waste Code: Not reported  
 Quantity: 300  
 Units: P - Pounds  
 Number of Containers: 1  
 Container Type: TT - Cargo tank, tank trucks  
 Handling Method: T Chemical, physical, or biological treatment.  
 Specific Gravity: 1  
 Waste Code: D008  
 Waste Code 1\_2: Not reported  
 Waste Code 1\_3: Not reported  
 Waste Code 1\_4: Not reported  
 Waste Code 1\_5: Not reported  
 Waste Code 1\_6: Not reported

**ECHO:**

Envid: 1016969640  
 Registry ID: 110064109441  
 DFR URL: [http://echo.epa.gov/detailed\\_facility\\_report?fid=110064109441](http://echo.epa.gov/detailed_facility_report?fid=110064109441)

**B35**  
**WSW**  
**< 1/8**  
**0.063 mi.**  
**334 ft.**

**MANHOLE #312M**  
**ESSEX ST/N OF GRAND ST**  
**MANHATTAN, NY**

**NY Spills S103938357**  
**N/A**

**Site 2 of 12 in cluster B**

**Relative:**  
**Higher**

**SPILLS:**

Facility ID: 9902928  
 Facility Type: ER  
 DER Facility ID: 205021  
 Site ID: 250130  
 DEC Region: 2  
 Spill Date: 1999-06-14  
 Spill Number/Closed Date: 9902928 / 2004-01-30  
 Spill Cause: Unknown  
 Spill Class: Known release with minimal potential for fire or hazard. DEC Response. Unable/unwilling Responsible Party. Corrective action taken. (ISR)

**Actual:**  
**36 ft.**

**SWIS:**

Investigator: CAENGELH  
 Referred To: Not reported  
 Reported to Dept: 1999-06-14  
 CID: 252  
 Water Affected: Not reported  
 Spill Source: Commercial/Industrial  
 Spill Notifier: Affected Persons

Map ID  
Direction  
Distance  
Elevation

MAP FINDINGS

Site

Database(s)

EDR ID Number  
EPA ID Number

**MANHOLE #312M (Continued)**

**S103938357**

Cleanup Ceased: Not reported  
Cleanup Meets Std: False  
Last Inspection: Not reported  
Recommended Penalty: False  
UST Trust: False  
Remediation Phase: 0  
Date Entered In Computer: 1999-06-14  
Spill Record Last Update: 2004-01-30  
Spiller Name: UNKNOWN  
Spiller Company: Unknown  
Spiller Address: UNKNOWN  
Spiller City,St,Zip: UNKNOWN, NY  
Spiller Company: 999  
Contact Name: STEVEN CRIBBIN  
Contact Phone: (212) 580-6763  
DEC Memo: "Prior to Sept, 2004 data translation this spill Lead\_DEC Field was ENGELHARDT e2mis no. 125551: approx 700 gallons of water and 10 gallons of oil in MH 312M, feeder 69M43/44. Chem lab was called and are on their way to the site. Aroclor 1260 1 ppm Benzene 7 ppb X Removed/recovered liquid. X Removed visible traces of oil. Cleanup completed on Date: 6/14/99 19:00 hrs."  
Remarks: "10 GALS OF OIL ON 700 GALS OF WATER-KEM LAB TO TAKE SAMPLE-CLEANUP PENDING RESULTS. CON ED #125551"

Material:  
Site ID: 250130  
Operable Unit ID: 1081850  
Operable Unit: 01  
Material ID: 302856  
Material Code: 0541A  
Material Name: dielectric fluid  
Case No.: Not reported  
Material FA: Petroleum  
Quantity: 10.00  
Units: Gallons  
Recovered: .00  
Resource Affected: Not reported  
Oxygenate: Not reported

Tank Test:

**B36**  
**WSW**  
**< 1/8**  
**0.063 mi.**  
**334 ft.**

**MH 312**  
**ESSEX ST/GRAND ST**  
**MANHATTAN, NY**  
**Site 3 of 12 in cluster B**

**NY Spills S106006523**  
**N/A**

**Relative:**  
**Higher**

SPILLS:  
Facility ID: 0205045  
Facility Type: ER  
DER Facility ID: 60582  
Site ID: 62500  
DEC Region: 2  
Spill Date: 2002-08-13  
Spill Number/Closed Date: 0205045 / 2002-10-29  
Spill Cause: Unknown  
Spill Class: Known release with minimal potential for fire or hazard. DEC Response.

**Actual:**  
**36 ft.**

Map ID  
Direction  
Distance  
Elevation

MAP FINDINGS

Site

Database(s)

EDR ID Number  
EPA ID Number

**MH 312 (Continued)**

**S106006523**

Willing Responsible Party. Corrective action taken.  
3101  
SWIS: JHOCONNE  
Investigator: JHOCONNE  
Referred To: Not reported  
Reported to Dept: 2002-08-13  
CID: 396  
Water Affected: Not reported  
Spill Source: Unknown  
Spill Notifier: Affected Persons  
Cleanup Ceased: Not reported  
Cleanup Meets Std: False  
Last Inspection: Not reported  
Recommended Penalty: False  
UST Trust: False  
Remediation Phase: 0  
Date Entered In Computer: 2002-08-13  
Spill Record Last Update: 2002-10-29  
Spiller Name: Not reported  
Spiller Company: UNKNOWN  
Spiller Address: Not reported  
Spiller City,St,Zip: ZZ -  
Spiller Company: 001  
Contact Name: KEVIN MCARDLE  
Contact Phone: (212) 580-6763  
DEC Memo: "Prior to Sept, 2004 data translation this spill Lead\_DEC Field was O'CONNELL e2mis no. 144-515: On August 13, 2002, J. Leon lead mech, 15899 reported while doing a routine inspection on manhole 312, feeder 69M43L/M/44L/M approximately 9 gallons of unknown oil and approximately 400 gallons of water was in the manhole. All contained in manhole. Chem Lab has been notified to take samples. This manhole will not be pumped out within 24 hrs because of like of manpower. No sewer, waterway or private property affected. No smoke, fire, injuries or outside impact. SMALL OIL SPILL CLEANUP CHECKLIST Removed/recovered liquid/solids. Used absorbents to remove residual fluids. Removed visible traces of oil. Washed stained areas. Name of contractor CLEAN HARBORS. Cleanup completed on 8/14/02 at 14:00."  
Remarks: "9 gal unk oil on 400 gal water...samples will be taken clena up pending results...ref # 144515."  
Material:  
Site ID: 62500  
Operable Unit ID: 857805  
Operable Unit: 01  
Material ID: 519254  
Material Code: 0064A  
Material Name: unknown material  
Case No.: Not reported  
Material FA: Other  
Quantity: 9.00  
Units: Gallons  
Recovered: .00  
Resource Affected: Not reported  
Oxygenate: Not reported

Tank Test:

Map ID  
 Direction  
 Distance  
 Elevation

MAP FINDINGS

Site

Database(s)

EDR ID Number  
 EPA ID Number

**D37**  
**NW**  
 < 1/8  
 0.063 mi.  
 334 ft.

**CON EDISON**  
**85 ESSEX ST**  
**NEW YORK, NY 10002**

**NY MANIFEST**    **S117538482**  
 N/A

**Site 7 of 21 in cluster D**

**Relative:**  
**Higher**

NY MANIFEST:  
 Country: USA  
 EPA ID: NYP004711610  
 Facility Status: Not reported  
 Location Address 1: 85 ESSEX ST  
 Code: BP  
 Location Address 2: MH # 33451  
 Total Tanks: Not reported  
 Location City: NEW YORK  
 Location State: NY  
 Location Zip: 10002  
 Location Zip 4: Not reported

**Actual:**  
**35 ft.**

NY MANIFEST:  
 EPAID: NYP004711610  
 Mailing Name: CON EDISON  
 Mailing Contact: TOM TELLING  
 Mailing Address 1: 4 IRVING PLACE-15TH FLOOR  
 Mailing Address 2: Not reported  
 Mailing City: NEW YORK  
 Mailing State: NY  
 Mailing Zip: 10003  
 Mailing Zip 4: Not reported  
 Mailing Country: USA  
 Mailing Phone: 2124603770

NY MANIFEST:  
 Document ID: Not reported  
 Manifest Status: Not reported  
 seq: Not reported  
 Year: 2015  
 Trans1 State ID: NJD003812047  
 Trans2 State ID: NJD003812047  
 Generator Ship Date: 01/03/2015  
 Trans1 Recv Date: 01/03/2015  
 Trans2 Recv Date: 01/06/2015  
 TSD Site Recv Date: 01/06/2015  
 Part A Recv Date: Not reported  
 Part B Recv Date: Not reported  
 Generator EPA ID: NYP004711610  
 Trans1 EPA ID: Not reported  
 Trans2 EPA ID: Not reported  
 TSDF ID 1: NJD991291105  
 TSDF ID 2: Not reported  
 Manifest Tracking Number: 002610028GBF  
 Import Indicator: N  
 Export Indicator: N  
 Discr Quantity Indicator: N  
 Discr Type Indicator: N  
 Discr Residue Indicator: N  
 Discr Partial Reject Indicator: N  
 Discr Full Reject Indicator: N  
 Manifest Ref Number: Not reported

Map ID  
Direction  
Distance  
Elevation

MAP FINDINGS

Site

Database(s)

EDR ID Number  
EPA ID Number

CON EDISON (Continued)

S117538482

Alt Facility RCRA ID: Not reported  
Alt Facility Sign Date: Not reported  
MGMT Method Type Code: H110  
Waste Code: Not reported  
Waste Code: Not reported  
Waste Code: Not reported  
Waste Code: Not reported  
Waste Code: Not reported  
Waste Code: Not reported  
Quantity: 500  
Units: P - Pounds  
Number of Containers: 1  
Container Type: TT - Cargo tank, tank trucks  
Handling Method: T Chemical, physical, or biological treatment.  
Specific Gravity: 1  
Waste Code: D008  
Waste Code 1\_2: Not reported  
Waste Code 1\_3: Not reported  
Waste Code 1\_4: Not reported  
Waste Code 1\_5: Not reported  
Waste Code 1\_6: Not reported

Document ID: Not reported  
Manifest Status: Not reported  
seq: Not reported  
Year: 2015  
Trans1 State ID: NJD003812047  
Trans2 State ID: NJD003812047  
Generator Ship Date: 01/03/2015  
Trans1 Recv Date: 01/03/2015  
Trans2 Recv Date: 01/06/2015  
TSD Site Recv Date: 01/06/2015  
Part A Recv Date: Not reported  
Part B Recv Date: Not reported  
Generator EPA ID: NYP004711610  
Trans1 EPA ID: Not reported  
Trans2 EPA ID: Not reported  
TSD ID 1: NJD991291105  
TSD ID 2: Not reported  
Manifest Tracking Number: 002610028GBF  
Import Indicator: N  
Export Indicator: N  
Discr Quantity Indicator: N  
Discr Type Indicator: N  
Discr Residue Indicator: N  
Discr Partial Reject Indicator: N  
Discr Full Reject Indicator: N  
Manifest Ref Number: Not reported  
Alt Facility RCRA ID: Not reported  
Alt Facility Sign Date: Not reported  
MGMT Method Type Code: H110  
Waste Code: Not reported  
Waste Code: Not reported  
Waste Code: Not reported  
Waste Code: Not reported  
Waste Code: Not reported  
Waste Code: Not reported

Map ID  
Direction  
Distance  
Elevation

MAP FINDINGS

Site

Database(s)

EDR ID Number  
EPA ID Number

CON EDISON (Continued)

S117538482

Quantity: 500  
Units: P - Pounds  
Number of Containers: 1  
Container Type: TT - Cargo tank, tank trucks  
Handling Method: T Chemical, physical, or biological treatment.  
Specific Gravity: 1  
Waste Code: D008  
Waste Code 1\_2: Not reported  
Waste Code 1\_3: Not reported  
Waste Code 1\_4: Not reported  
Waste Code 1\_5: Not reported  
Waste Code 1\_6: Not reported

Document ID: Not reported  
Manifest Status: Not reported  
seq: Not reported  
Year: 2015  
Trans1 State ID: NJD003812047  
Trans2 State ID: NJD003812047  
Generator Ship Date: 01/03/2015  
Trans1 Recv Date: 01/03/2015  
Trans2 Recv Date: 01/06/2015  
TSD Site Recv Date: 01/06/2015  
Part A Recv Date: Not reported  
Part B Recv Date: Not reported  
Generator EPA ID: NYP004711610  
Trans1 EPA ID: Not reported  
Trans2 EPA ID: Not reported  
TSD ID 1: NJD991291105  
TSD ID 2: Not reported  
Manifest Tracking Number: 002610028GBF  
Import Indicator: N  
Export Indicator: N  
Discr Quantity Indicator: N  
Discr Type Indicator: N  
Discr Residue Indicator: N  
Discr Partial Reject Indicator: N  
Discr Full Reject Indicator: N  
Manifest Ref Number: Not reported  
Alt Facility RCRA ID: Not reported  
Alt Facility Sign Date: Not reported  
MGMT Method Type Code: H110  
Waste Code: Not reported  
Waste Code: Not reported  
Waste Code: Not reported  
Waste Code: Not reported  
Waste Code: Not reported  
Waste Code: Not reported  
Quantity: 500  
Units: P - Pounds  
Number of Containers: 1  
Container Type: TT - Cargo tank, tank trucks  
Handling Method: T Chemical, physical, or biological treatment.  
Specific Gravity: 1  
Waste Code: D008  
Waste Code 1\_2: Not reported  
Waste Code 1\_3: Not reported



Map ID  
Direction  
Distance  
Elevation

MAP FINDINGS

Site

Database(s)

EDR ID Number  
EPA ID Number

**CON EDISON (Continued)**

**S117538482**

Waste Code 1\_4: Not reported  
Waste Code 1\_5: Not reported  
Waste Code 1\_6: Not reported

**B38**  
**WSW**  
**< 1/8**  
**0.063 mi.**  
**335 ft.**

**CONSOLIDATED EDISON**  
**GRAND ST & ESSEX ST**  
**NEW YORK, NY 10020**

**NY MANIFEST** **S112140362**  
**N/A**

**Site 4 of 12 in cluster B**

**Relative:**  
**Higher**

NY MANIFEST:

Country: USA  
EPA ID: NYP004251195  
Facility Status: Not reported  
Location Address 1: GRAND ST & ESSEX ST  
Code: BP  
Location Address 2: Not reported  
Total Tanks: Not reported  
Location City: NEW YORK  
Location State: NY  
Location Zip: 10020  
Location Zip 4: Not reported

**Actual:**  
**36 ft.**

NY MANIFEST:

EPAID: NYP004251195  
Mailing Name: CONSOLIDATED EDISON  
Mailing Contact: TOM TEELING  
Mailing Address 1: 4 IRVING PLACE - 15TH FLOOR  
Mailing Address 2: Not reported  
Mailing City: NEW YORK  
Mailing State: NY  
Mailing Zip: 10003  
Mailing Zip 4: Not reported  
Mailing Country: USA  
Mailing Phone: 2124603770

NY MANIFEST:

Document ID: Not reported  
Manifest Status: Not reported  
seq: Not reported  
Year: 2012  
Trans1 State ID: NYD006982359  
Trans2 State ID: Not reported  
Generator Ship Date: 04/07/2012  
Trans1 Recv Date: 04/07/2012  
Trans2 Recv Date: Not reported  
TSD Site Recv Date: 04/09/2012  
Part A Recv Date: Not reported  
Part B Recv Date: Not reported  
Generator EPA ID: NYP004251195  
Trans1 EPA ID: Not reported  
Trans2 EPA ID: Not reported  
TSD ID 1: NYD980593636  
TSD ID 2: Not reported  
Manifest Tracking Number: 003203557FLE  
Import Indicator: N  
Export Indicator: N

Map ID  
 Direction  
 Distance  
 Elevation

MAP FINDINGS

Site

Database(s)

EDR ID Number  
 EPA ID Number

**CONSOLIDATED EDISON (Continued)**

**S112140362**

Discr Quantity Indicator: N  
 Discr Type Indicator: N  
 Discr Residue Indicator: N  
 Discr Partial Reject Indicator: N  
 Discr Full Reject Indicator: N  
 Manifest Ref Number: Not reported  
 Alt Facility RCRA ID: Not reported  
 Alt Facility Sign Date: Not reported  
 MGMT Method Type Code: H141  
 Waste Code: Not reported  
 Waste Code: Not reported  
 Waste Code: Not reported  
 Waste Code: Not reported  
 Waste Code: Not reported  
 Waste Code: Not reported  
 Quantity: 200.0  
 Units: K - Kilograms (2.2 pounds)  
 Number of Containers: 2.0  
 Container Type: DM - Metal drums, barrels  
 Handling Method: L Landfill.  
 Specific Gravity: 1.0  
 Waste Code: Not reported  
 Waste Code 1\_2: Not reported  
 Waste Code 1\_3: Not reported  
 Waste Code 1\_4: Not reported  
 Waste Code 1\_5: B007  
 Waste Code 1\_6: Not reported

**B39**  
**WSW**  
**< 1/8**  
**0.063 mi.**  
**335 ft.**

**CONSOLIDATED EDISON**  
**GRAND ST & ESSEX ST**  
**MANHATTEN, NY 10020**

**NY MANIFEST S111158032**  
**N/A**

**Site 5 of 12 in cluster B**

**Relative:**  
**Higher**

NY MANIFEST:  
 Country: USA  
 EPA ID: NYP004236370  
 Facility Status: Not reported  
 Location Address 1: GRAND ST & ESSEX ST  
 Code: BP  
 Location Address 2: Not reported  
 Total Tanks: Not reported  
 Location City: MANHATTEN  
 Location State: NY  
 Location Zip: 10020  
 Location Zip 4: Not reported

**Actual:**  
**36 ft.**

NY MANIFEST:  
 EPAID: NYP004236370  
 Mailing Name: CONSOLIDATED EDISON  
 Mailing Contact: TOM TEELING  
 Mailing Address 1: 4 IRVING PLACE RM 828  
 Mailing Address 2: Not reported  
 Mailing City: NEW YORK  
 Mailing State: NY  
 Mailing Zip: 10003  
 Mailing Zip 4: Not reported

Map ID  
Direction  
Distance  
Elevation

MAP FINDINGS

Site

Database(s)

EDR ID Number  
EPA ID Number

**CONSOLIDATED EDISON (Continued)**

**S111158032**

Mailing Country: USA  
Mailing Phone: 2124603770

**NY MANIFEST:**

Document ID: Not reported  
Manifest Status: Not reported  
seq: Not reported  
Year: 2011  
Trans1 State ID: NYD006982359  
Trans2 State ID: Not reported  
Generator Ship Date: 06/04/2011  
Trans1 Recv Date: 06/04/2011  
Trans2 Recv Date: Not reported  
TSD Site Recv Date: 06/06/2011  
Part A Recv Date: Not reported  
Part B Recv Date: Not reported  
Generator EPA ID: NYP004236370  
Trans1 EPA ID: Not reported  
Trans2 EPA ID: Not reported  
TSD ID 1: NYD980593636  
TSD ID 2: Not reported  
Manifest Tracking Number: 003203733FLE  
Import Indicator: N  
Export Indicator: N  
Discr Quantity Indicator: N  
Discr Type Indicator: N  
Discr Residue Indicator: N  
Discr Partial Reject Indicator: N  
Discr Full Reject Indicator: N  
Manifest Ref Number: Not reported  
Alt Facility RCRA ID: Not reported  
Alt Facility Sign Date: Not reported  
MGMT Method Type Code: H141  
Waste Code: Not reported  
Waste Code: Not reported  
Waste Code: Not reported  
Waste Code: Not reported  
Waste Code: Not reported  
Waste Code: Not reported  
Quantity: 150.0  
Units: K - Kilograms (2.2 pounds)  
Number of Containers: 2.0  
Container Type: DM - Metal drums, barrels  
Handling Method: L Landfill.  
Specific Gravity: 1.0  
Waste Code: D008  
Waste Code 1\_2: D007  
Waste Code 1\_3: D006  
Waste Code 1\_4: B007  
Waste Code 1\_5: Not reported  
Waste Code 1\_6: Not reported

MAP FINDINGS

Map ID  
 Direction  
 Distance  
 Elevation

Site

Database(s)

EDR ID Number  
 EPA ID Number

**B40**  
**WSW**  
**< 1/8**  
**0.063 mi.**  
**335 ft.**

**MANHOLE 312**  
**ESSEX AND GRAND ST**  
**MANHATTAN, NY**  
**Site 6 of 12 in cluster B**

**NY Spills S110540063**  
**N/A**

**Relative:**  
**Higher**

**SPILLS:**

**Actual:**  
**36 ft.**

Facility ID: 1007517  
 Facility Type: ER  
 DER Facility ID: 395969  
 Site ID: 440936  
 DEC Region: 2  
 Spill Date: 2010-10-14  
 Spill Number/Closed Date: 1007517 / 2011-01-19  
 Spill Cause: Unknown  
 Spill Class: Known release with minimal potential for fire or hazard. DEC Response. Willing Responsible Party. Corrective action taken.

**SWIS:**

Investigator: RWAUSTIN  
 Referred To: Not reported  
 Reported to Dept: 2010-10-14  
 CID: Not reported  
 Water Affected: Not reported  
 Spill Source: Commercial/Industrial  
 Spill Notifier: Other  
 Cleanup Ceased: Not reported  
 Cleanup Meets Std: False  
 Last Inspection: Not reported  
 Recommended Penalty: False  
 UST Trust: False  
 Remediation Phase: 0  
 Date Entered In Computer: 2010-10-14  
 Spill Record Last Update: 2011-01-19  
 Spiller Name: Not reported  
 Spiller Company: CON ED  
 Spiller Address: Not reported  
 Spiller City,St,Zip: NY  
 Spiller Company: 999  
 Contact Name: ERT  
 Contact Phone: (212) 580-8383  
 DEC Memo: "1/19/11 - Austin - Substance analyzed as cable oil - Con Ed contained and cleaned up the spill - see eDocs for more information - Spill closed - end"

Remarks: "contained in manhole - cleanup pending"

**Material:**

Site ID: 440936  
 Operable Unit ID: 1191526  
 Operable Unit: 01  
 Material ID: 2186669  
 Material Code: 0541A  
 Material Name: dielectric fluid  
 Case No.: Not reported  
 Material FA: Petroleum  
 Quantity: 15.00  
 Units: Gallons  
 Recovered: Not reported  
 Resource Affected: Not reported  
 Oxygenate: Not reported

Map ID  
 Direction  
 Distance  
 Elevation

MAP FINDINGS

Site

Database(s)

EDR ID Number  
 EPA ID Number

**MANHOLE 312 (Continued)**

**S110540063**

Tank Test:

**B41  
 WSW  
 < 1/8  
 0.063 mi.  
 335 ft.**

**MANHOLE 312  
 ESSEX ST & GRAND ST  
 MANHATTAN, NY**

**NY Spills S106011588  
 N/A**

**Site 7 of 12 in cluster B**

**Relative:  
 Higher**

**SPILLS:**

**Actual:  
 36 ft.**

Facility ID: 0211511  
 Facility Type: ER  
 DER Facility ID: 200815  
 Site ID: 244479  
 DEC Region: 2  
 Spill Date: 2003-02-20  
 Spill Number/Closed Date: 0211511 / 2003-09-26  
 Spill Cause: Unknown  
 Spill Class: Known release with minimal potential for fire or hazard. DEC Response. Willing Responsible Party. Corrective action taken.  
  
 SWIS: 3101  
 Investigator: JHOCONNE  
 Referred To: Not reported  
 Reported to Dept: 2003-02-20  
 CID: 205  
 Water Affected: Not reported  
 Spill Source: Unknown  
 Spill Notifier: Affected Persons  
 Cleanup Ceased: Not reported  
 Cleanup Meets Std: False  
 Last Inspection: Not reported  
 Recommended Penalty: False  
 UST Trust: False  
 Remediation Phase: 0  
 Date Entered In Computer: 2003-02-20  
 Spill Record Last Update: 2003-09-29  
 Spiller Name: Not reported  
 Spiller Company: UNKNOWN  
 Spiller Address: Not reported  
 Spiller City,St,Zip: ZZ -  
 Spiller Company: 001  
 Contact Name: CALLER  
 Contact Phone: Not reported  
 DEC Memo: "Prior to Sept, 2004 data translation this spill Lead\_DEC Field was O'CONNELL e2mis notes 147232 Transmission Operations Department, reported that while on routine manhole inspections he discovered approximately 4 gallons of oil on top of approximately 100 gallons of water in Manhole 312, Feeder 69M43/69M44. The spill is contained in the manhole. There were no sewers, waterways affected. The cause of the spill is presently unknown. Chem Lab was notified of the incident and will go out to collect samples for analysis. Cleanup is not expected to take place within 24 hours; pending sample analysis. Aroclor 1242 < 1.0 ppm EPA 608/8082 Aroclor 1254 < 1.0 ppm EPA 608/8082 Aroclor 1248 < 1.0 ppm EPA 608/8082 Aroclor 1260 < 1.0 ppm EPA 608/8082 LSN # 03-01446-001 @ 22:51 Date Approved, received and sampled - 2/20/2003 Oil Identification Analysis by NYSDOH 310-13 (Hydrocarbon Scan) MATRIX: LIQUID GRAB LOCATION: ESSEX ST + GRAND ST

Map ID  
 Direction  
 Distance  
 Elevation

MAP FINDINGS

Site

Database(s)

EDR ID Number  
 EPA ID Number

**MANHOLE 312 (Continued)**

**S106011588**

STRUCTURE: MANHOLE 312 FEEDER ID: Analysis indicates the presence of a substance similar to a lubricating oil. CLEANUP CHECKLIST Incident No.: 147232 Person completing checklist: J. Turner lead mech, 27304 PCB concentration: <1 ppm Samplet ID No.: 03-01445-001 PCB yes: <1 Copy of chain of custody form attached : yes CC15591 Spill Discovered: 02/20/03 @ 10:49 Location of spill: Essex St & Grand St, Manhole 312 Cleanup Activities: Removed/recovered liquid/solids, Removed visible traces of oil, Washed stained areas. Name of contractor: Clean Harbors Cleanup completed on: 02/21-03 @ 14:00 Manifest No.: CTF1112131 Personnel Directing Cleanup: J. Turner lead mech, 27304 Date Completed: 02/21/03 Entered by: E McQueen, 45223, 02-24-03 "

Remarks: "4 GALLONS ON 100 GALLONS WATER. CON ED # 147232. SAMPLES TAKEN. CONTAINS FEEDER 69M43 & 69M44. "

Material:

Site ID: 244479  
 Operable Unit ID: 864844  
 Operable Unit: 01  
 Material ID: 511296  
 Material Code: 0066A  
 Material Name: unknown petroleum  
 Case No.: Not reported  
 Material FA: Petroleum  
 Quantity: 4.00  
 Units: Gallons  
 Recovered: .00  
 Resource Affected: Not reported  
 Oxygenate: Not reported

Tank Test:

**B42**  
**WSW**  
 < 1/8  
 0.063 mi.  
 335 ft.

**CONSOLIDATED EDISON**  
**ESSEX ST & GRAND ST**  
**NEW YORK, NY 10002**  
**Site 8 of 12 in cluster B**

**NY MANIFEST S111313938**  
**N/A**

**Relative:**  
**Higher**  
  
**Actual:**  
**36 ft.**

NY MANIFEST:  
 Country: USA  
 EPA ID: NYP004238297  
 Facility Status: Not reported  
 Location Address 1: ESSEX ST & GRAND ST  
 Code: BP  
 Location Address 2: Not reported  
 Total Tanks: Not reported  
 Location City: NEW YORK  
 Location State: NY  
 Location Zip: 10002  
 Location Zip 4: Not reported

NY MANIFEST:  
 EPAID: NYP004238297  
 Mailing Name: CONSOLIDATED EDISON  
 Mailing Contact: TOM TEELING  
 Mailing Address 1: 4 IRVING PLACE RM 828  
 Mailing Address 2: Not reported

Map ID  
Direction  
Distance  
Elevation

MAP FINDINGS

Site

Database(s)

EDR ID Number  
EPA ID Number

**CONSOLIDATED EDISON (Continued)**

**S111313938**

Mailing City: NEW YORK  
Mailing State: NY  
Mailing Zip: 10003  
Mailing Zip 4: Not reported  
Mailing Country: USA  
Mailing Phone: 2124603770

**NY MANIFEST:**

Document ID: Not reported  
Manifest Status: Not reported  
seq: Not reported  
Year: 2011  
Trans1 State ID: NYD006982359  
Trans2 State ID: Not reported  
Generator Ship Date: 08/06/2011  
Trans1 Recv Date: 08/06/2011  
Trans2 Recv Date: Not reported  
TSD Site Recv Date: 08/08/2011  
Part A Recv Date: Not reported  
Part B Recv Date: Not reported  
Generator EPA ID: NYP004238297  
Trans1 EPA ID: Not reported  
Trans2 EPA ID: Not reported  
TSD ID 1: NYD980593636  
TSD ID 2: Not reported  
Manifest Tracking Number: 003203040FLE  
Import Indicator: N  
Export Indicator: N  
Discr Quantity Indicator: N  
Discr Type Indicator: N  
Discr Residue Indicator: N  
Discr Partial Reject Indicator: N  
Discr Full Reject Indicator: N  
Manifest Ref Number: Not reported  
Alt Facility RCRA ID: Not reported  
Alt Facility Sign Date: Not reported  
MGMT Method Type Code: H141  
Waste Code: Not reported  
Waste Code: Not reported  
Waste Code: Not reported  
Waste Code: Not reported  
Waste Code: Not reported  
Waste Code: Not reported  
Quantity: 30.0  
Units: K - Kilograms (2.2 pounds)  
Number of Containers: 3.0  
Container Type: DM - Metal drums, barrels  
Handling Method: L Landfill.  
Specific Gravity: 1.0  
Waste Code: D006  
Waste Code 1\_2: D008  
Waste Code 1\_3: D007  
Waste Code 1\_4: B007  
Waste Code 1\_5: Not reported  
Waste Code 1\_6: Not reported

Map ID  
Direction  
Distance  
Elevation

MAP FINDINGS

Site

Database(s)

EDR ID Number  
EPA ID Number

**B43**  
**WSW**  
**< 1/8**  
**0.063 mi.**  
**335 ft.**

**CON EDISON**  
**GRAND ST & ESSEX ST**  
**NEW YORK, NY 10005**

**RCRA NonGen / NLR** **1012185123**  
**NY MANIFEST** **NYP004159257**

**Site 9 of 12 in cluster B**

**Relative:**  
**Higher**

RCRA NonGen / NLR:

**Actual:**  
**36 ft.**

Date form received by agency: 06/01/2016  
Facility name: CON EDISON  
Facility address: GRAND ST & ESSEX ST  
NEW YORK, NY 10005  
EPA ID: NYP004159257  
Mailing address: 4 IRVING PL, RM 828  
NEW YORK, NY 10003  
Contact: STEVEN MARTIS  
Contact address: Not reported  
Not reported  
Contact country: US  
Contact telephone: (212) 580-8383  
Contact email: Not reported  
EPA Region: 02  
Classification: Non-Generator  
Description: Handler: Non-Generators do not presently generate hazardous waste

Handler Activities Summary:

U.S. importer of hazardous waste: No  
Mixed waste (haz. and radioactive): No  
Recycler of hazardous waste: No  
Transporter of hazardous waste: No  
Treater, storer or disposer of HW: No  
Underground injection activity: No  
On-site burner exemption: No  
Furnace exemption: No  
Used oil fuel burner: No  
Used oil processor: No  
User oil refiner: No  
Used oil fuel marketer to burner: No  
Used oil Specification marketer: No  
Used oil transfer facility: No  
Used oil transporter: No

Historical Generators:

Date form received by agency: 06/21/2008  
Site name: CON EDISON  
Classification: Conditionally Exempt Small Quantity Generator

Violation Status: No violations found

NY MANIFEST:

Country: USA  
EPA ID: NYP004159257  
Facility Status: Not reported  
Location Address 1: GRAND ST & ESSEX ST  
Code: BP  
Location Address 2: Not reported  
Total Tanks: Not reported  
Location City: NEW YORK  
Location State: NY  
Location Zip: Not reported



Map ID  
Direction  
Distance  
Elevation

MAP FINDINGS

Site

Database(s)

EDR ID Number  
EPA ID Number

**CON EDISON (Continued)**

1012185123

Location Zip 4: Not reported

NY MANIFEST:

EPAID: NYP004159257

Mailing Name: CONSOLIDATED EDISON

Mailing Contact: FRANKLYN MURRAY

Mailing Address 1: 4 IRVING PL RM 828

Mailing Address 2: Not reported

Mailing City: NEW YORK

Mailing State: NY

Mailing Zip: 10003

Mailing Zip 4: Not reported

Mailing Country: USA

Mailing Phone: 2124602808

NY MANIFEST:

Document ID: Not reported

Manifest Status: Not reported

seq: Not reported

Year: 2008

Trans1 State ID: NYD006982359

Trans2 State ID: Not reported

Generator Ship Date: 07/08/2008

Trans1 Recv Date: 07/08/2008

Trans2 Recv Date: Not reported

TSD Site Recv Date: 07/09/2008

Part A Recv Date: Not reported

Part B Recv Date: Not reported

Generator EPA ID: NYP004159257

Trans1 EPA ID: Not reported

Trans2 EPA ID: Not reported

TSD ID 1: NYD077444263

TSD ID 2: Not reported

Manifest Tracking Number: 001433599FLE

Import Indicator: N

Export Indicator: N

Discr Quantity Indicator: N

Discr Type Indicator: N

Discr Residue Indicator: N

Discr Partial Reject Indicator: N

Discr Full Reject Indicator: N

Manifest Ref Number: Not reported

Alt Facility RCRA ID: Not reported

Alt Facility Sign Date: Not reported

MGMT Method Type Code: H141

Waste Code: Not reported

Waste Code: Not reported

Waste Code: Not reported

Waste Code: Not reported

Waste Code: Not reported

Waste Code: Not reported

Quantity: 50.0

Units: K - Kilograms (2.2 pounds)

Number of Containers: 1.0

Container Type: DM - Metal drums, barrels

Handling Method: L Landfill.

Specific Gravity: 1.0

Map ID  
Direction  
Distance  
Elevation

MAP FINDINGS

Site

Database(s)

EDR ID Number  
EPA ID Number

**CON EDISON (Continued)**

**1012185123**

Waste Code: D006  
Waste Code 1\_2: D007  
Waste Code 1\_3: D008  
Waste Code 1\_4: B007  
Waste Code 1\_5: Not reported  
Waste Code 1\_6: Not reported

Document ID: Not reported  
Manifest Status: Not reported  
seq: Not reported  
Year: 2008  
Trans1 State ID: NYD006982359  
Trans2 State ID: Not reported  
Generator Ship Date: 06/22/2008  
Trans1 Recv Date: 06/22/2008  
Trans2 Recv Date: Not reported  
TSD Site Recv Date: 06/23/2008  
Part A Recv Date: Not reported  
Part B Recv Date: Not reported  
Generator EPA ID: NYP004159257  
Trans1 EPA ID: Not reported  
Trans2 EPA ID: Not reported  
TSDF ID 1: NYD077444263  
TSDF ID 2: Not reported  
Manifest Tracking Number: 001451094FLE  
Import Indicator: N  
Export Indicator: N  
Discr Quantity Indicator: N  
Discr Type Indicator: N  
Discr Residue Indicator: N  
Discr Partial Reject Indicator: N  
Discr Full Reject Indicator: N  
Manifest Ref Number: Not reported  
Alt Facility RCRA ID: Not reported  
Alt Facility Sign Date: Not reported  
MGMT Method Type Code: H141  
Waste Code: Not reported  
Waste Code: Not reported  
Waste Code: Not reported  
Waste Code: Not reported  
Waste Code: Not reported  
Waste Code: Not reported  
Quantity: 200.0  
Units: K - Kilograms (2.2 pounds)  
Number of Containers: 2.0  
Container Type: DM - Metal drums, barrels  
Handling Method: L Landfill.  
Specific Gravity: 1.0  
Waste Code: D006  
Waste Code 1\_2: D007  
Waste Code 1\_3: D008  
Waste Code 1\_4: B007  
Waste Code 1\_5: Not reported  
Waste Code 1\_6: Not reported

Map ID  
 Direction  
 Distance  
 Elevation

MAP FINDINGS

Site

Database(s)

EDR ID Number  
 EPA ID Number

**B44**  
**WSW**  
 < 1/8  
 0.063 mi.  
 335 ft.

**CONSOLIDATED EDISON**  
**ESSEX & GRAND STS**  
**NEW YORK, NY 10001**

**NY MANIFEST**    **S111158176**  
 N/A

**Site 10 of 12 in cluster B**

**Relative:**  
**Higher**

NY MANIFEST:  
 Country: USA  
 EPA ID: NYP004238057  
 Facility Status: Not reported  
 Location Address 1: ESSEX & GRAND STS  
 Code: BP  
 Location Address 2: Not reported  
 Total Tanks: Not reported  
 Location City: NEW YORK  
 Location State: NY  
 Location Zip: 10001  
 Location Zip 4: Not reported

**Actual:**  
**36 ft.**

NY MANIFEST:  
 EPAID: NYP004238057  
 Mailing Name: CONSOLIDATED EDISON  
 Mailing Contact: DENNIS HUACON  
 Mailing Address 1: 4 IRVING PLACE RM 828  
 Mailing Address 2: Not reported  
 Mailing City: NEW YORK  
 Mailing State: NY  
 Mailing Zip: 10003  
 Mailing Zip 4: Not reported  
 Mailing Country: USA  
 Mailing Phone: 2124602757

NY MANIFEST:  
 Document ID: Not reported  
 Manifest Status: Not reported  
 seq: Not reported  
 Year: 2011  
 Trans1 State ID: NYD006982359  
 Trans2 State ID: Not reported  
 Generator Ship Date: 07/09/2011  
 Trans1 Recv Date: 07/09/2011  
 Trans2 Recv Date: Not reported  
 TSD Site Recv Date: 07/11/2011  
 Part A Recv Date: Not reported  
 Part B Recv Date: Not reported  
 Generator EPA ID: NYP004238057  
 Trans1 EPA ID: Not reported  
 Trans2 EPA ID: Not reported  
 TSDF ID 1: NYD980593636  
 TSDF ID 2: Not reported  
 Manifest Tracking Number: 003203421FLE  
 Import Indicator: N  
 Export Indicator: N  
 Discr Quantity Indicator: N  
 Discr Type Indicator: N  
 Discr Residue Indicator: N  
 Discr Partial Reject Indicator: N  
 Discr Full Reject Indicator: N  
 Manifest Ref Number: Not reported

Map ID  
 Direction  
 Distance  
 Elevation

MAP FINDINGS

Site

Database(s)

EDR ID Number  
 EPA ID Number

**CONSOLIDATED EDISON (Continued)**

**S111158176**

Alt Facility RCRA ID: Not reported  
 Alt Facility Sign Date: Not reported  
 MGMT Method Type Code: H141  
 Waste Code: Not reported  
 Waste Code: Not reported  
 Waste Code: Not reported  
 Waste Code: Not reported  
 Waste Code: Not reported  
 Waste Code: Not reported  
 Quantity: 250.0  
 Units: K - Kilograms (2.2 pounds)  
 Number of Containers: 4.0  
 Container Type: DM - Metal drums, barrels  
 Handling Method: L Landfill.  
 Specific Gravity: 1.0  
 Waste Code: D008  
 Waste Code 1\_2: D007  
 Waste Code 1\_3: D006  
 Waste Code 1\_4: B007  
 Waste Code 1\_5: Not reported  
 Waste Code 1\_6: Not reported

**B45**  
**WSW**  
**< 1/8**  
**0.063 mi.**  
**335 ft.**

**CONSOLIDATED EDISON**  
**GRAND ST & ESSEX ST**  
**NEW YORK, NY 10020**  
**Site 11 of 12 in cluster B**

**NY MANIFEST S109155665**  
**N/A**

**Relative:**  
**Higher**

NY MANIFEST:  
 Country: USA  
 EPA ID: NYP004236362  
 Facility Status: Not reported  
 Location Address 1: GRAND ST & ESSEX ST  
 Code: BP  
 Location Address 2: Not reported  
 Total Tanks: Not reported  
 Location City: NEW YORK  
 Location State: NY  
 Location Zip: 10020  
 Location Zip 4: Not reported

**Actual:**  
**36 ft.**

NY MANIFEST:  
 EPAID: NYP004236362  
 Mailing Name: CONSOLIDATED EDISON  
 Mailing Contact: TOM TEELING  
 Mailing Address 1: 4 IRVING PLACE RM 828  
 Mailing Address 2: Not reported  
 Mailing City: NEW YORK  
 Mailing State: NY  
 Mailing Zip: 10003  
 Mailing Zip 4: Not reported  
 Mailing Country: USA  
 Mailing Phone: 2124603770

NY MANIFEST:  
 Document ID: Not reported  
 Manifest Status: Not reported

Map ID  
Direction  
Distance  
Elevation

MAP FINDINGS

Site

Database(s)

EDR ID Number  
EPA ID Number

CONSOLIDATED EDISON (Continued)

S109155665

seq: Not reported  
Year: 2011  
Trans1 State ID: NYD006982359  
Trans2 State ID: Not reported  
Generator Ship Date: 06/26/2011  
Trans1 Recv Date: 06/26/2011  
Trans2 Recv Date: Not reported  
TSD Site Recv Date: 06/27/2011  
Part A Recv Date: Not reported  
Part B Recv Date: Not reported  
Generator EPA ID: NYP004236362  
Trans1 EPA ID: Not reported  
Trans2 EPA ID: Not reported  
TSD ID 1: NYD980593636  
TSD ID 2: Not reported  
Manifest Tracking Number: 003203007FLE  
Import Indicator: N  
Export Indicator: N  
Discr Quantity Indicator: N  
Discr Type Indicator: N  
Discr Residue Indicator: N  
Discr Partial Reject Indicator: N  
Discr Full Reject Indicator: N  
Manifest Ref Number: Not reported  
Alt Facility RCRA ID: Not reported  
Alt Facility Sign Date: Not reported  
MGMT Method Type Code: H141  
Waste Code: Not reported  
Waste Code: Not reported  
Waste Code: Not reported  
Waste Code: Not reported  
Waste Code: Not reported  
Waste Code: Not reported  
Quantity: 400.0  
Units: K - Kilograms (2.2 pounds)  
Number of Containers: 4.0  
Container Type: DM - Metal drums, barrels  
Handling Method: L Landfill.  
Specific Gravity: 1.0  
Waste Code: D006  
Waste Code 1\_2: D007  
Waste Code 1\_3: D008  
Waste Code 1\_4: B007  
Waste Code 1\_5: Not reported  
Waste Code 1\_6: Not reported  
  
Document ID: Not reported  
Manifest Status: Not reported  
seq: Not reported  
Year: 2011  
Trans1 State ID: NYD006982359  
Trans2 State ID: Not reported  
Generator Ship Date: 06/18/2011  
Trans1 Recv Date: 06/18/2011  
Trans2 Recv Date: Not reported  
TSD Site Recv Date: 06/21/2011  
Part A Recv Date: Not reported

Map ID  
 Direction  
 Distance  
 Elevation

MAP FINDINGS

Site

Database(s)

EDR ID Number  
 EPA ID Number

**CONSOLIDATED EDISON (Continued)**

**S109155665**

Part B Recv Date: Not reported  
 Generator EPA ID: NYP004236362  
 Trans1 EPA ID: Not reported  
 Trans2 EPA ID: Not reported  
 TSD ID 1: NYD980593636  
 TSD ID 2: Not reported  
 Manifest Tracking Number: 003203033FLE  
 Import Indicator: N  
 Export Indicator: N  
 Discr Quantity Indicator: N  
 Discr Type Indicator: N  
 Discr Residue Indicator: N  
 Discr Partial Reject Indicator: N  
 Discr Full Reject Indicator: N  
 Manifest Ref Number: Not reported  
 Alt Facility RCRA ID: Not reported  
 Alt Facility Sign Date: Not reported  
 MGMT Method Type Code: H141  
 Waste Code: Not reported  
 Waste Code: Not reported  
 Waste Code: Not reported  
 Waste Code: Not reported  
 Waste Code: Not reported  
 Waste Code: Not reported  
 Quantity: 400.0  
 Units: K - Kilograms (2.2 pounds)  
 Number of Containers: 4.0  
 Container Type: DM - Metal drums, barrels  
 Handling Method: L Landfill.  
 Specific Gravity: 1.0  
 Waste Code: D006  
 Waste Code 1\_2: D007  
 Waste Code 1\_3: D008  
 Waste Code 1\_4: B007  
 Waste Code 1\_5: Not reported  
 Waste Code 1\_6: Not reported

**B46**  
**WSW**  
 < 1/8  
 0.063 mi.  
 335 ft.

**MANHOLE 312**  
**GRAND ST & ESSEX ST**  
**MANHATTAN, NY**

**NY Spills S103574105**  
**N/A**

**Site 12 of 12 in cluster B**

**Relative:**  
**Higher**

**SPILLS:**

Facility ID: 9810047  
 Facility Type: ER  
 DER Facility ID: 115322  
 Site ID: 134209  
 DEC Region: 2  
 Spill Date: 1998-11-10  
 Spill Number/Closed Date: 9810047 / 2002-11-07  
 Spill Cause: Unknown  
 Spill Class: Known release with minimal potential for fire or hazard. DEC Response. Willing Responsible Party. Corrective action taken.  
 SWIS: 3101  
 Investigator: CAENGELH  
 Referred To: Not reported

**Actual:**  
**36 ft.**

Map ID  
Direction  
Distance  
Elevation

MAP FINDINGS

Site

Database(s)

EDR ID Number  
EPA ID Number

**MANHOLE 312 (Continued)**

**S103574105**

Reported to Dept: 1998-11-10  
CID: 195  
Water Affected: Not reported  
Spill Source: Commercial/Industrial  
Spill Notifier: Responsible Party  
Cleanup Ceased: Not reported  
Cleanup Meets Std: False  
Last Inspection: Not reported  
Recommended Penalty: False  
UST Trust: False  
Remediation Phase: 0  
Date Entered In Computer: 1998-11-10  
Spill Record Last Update: 2002-11-07  
Spiller Name: Not reported  
Spiller Company: CON EDISON  
Spiller Address: 4 IRVING PLACE  
Spiller City,St,Zip: NEW YORK, NY  
Spiller Company: 999  
Contact Name: MR. MEHIAS  
Contact Phone: (212) 338-3352  
DEC Memo: "Prior to Sept, 2004 data translation this spill Lead\_DEC Field was ENGELHARDT "  
Remarks: "CON ED #121169. NO SAMPLES TAKEN. FOUND IN MANHOLE FROM UNKNOWN SOURCE AT THIS TIME."

Material:  
Site ID: 134209  
Operable Unit ID: 1067319  
Operable Unit: 01  
Material ID: 313934  
Material Code: 0541A  
Material Name: dielectric fluid  
Case No.: Not reported  
Material FA: Petroleum  
Quantity: 20.00  
Units: Gallons  
Recovered: .00  
Resource Affected: Not reported  
Oxygenate: Not reported

Tank Test:

**D47**  
**North**  
**< 1/8**  
**0.065 mi.**  
**345 ft.**  
**CONSOLIDATED EDISON**  
**NORFOLK ST & DELANCEY ST**  
**NEW YORK, NY 10020**  
**Site 8 of 21 in cluster D**

**NY MANIFEST** **S109825829**  
**N/A**

**Relative:** NY MANIFEST:  
**Lower** Country: USA  
EPA ID: NYP004174678  
**Actual:** Facility Status: Not reported  
**32 ft.** Location Address 1: NORFOLK ST & DELANCEY ST  
Code: BP  
Location Address 2: Not reported  
Total Tanks: Not reported  
Location City: NEW YORK

Map ID  
Direction  
Distance  
Elevation

MAP FINDINGS

Site

Database(s)

EDR ID Number  
EPA ID Number

**CONSOLIDATED EDISON (Continued)**

**S109825829**

Location State:	NY
Location Zip:	10020
Location Zip 4:	Not reported
NY MANIFEST:	
EPAID:	NYP004174678
Mailing Name:	CONSOLIDATED EDISON
Mailing Contact:	CONSOLIDATED EDISON
Mailing Address 1:	4 IRVING PLACE RM 828
Mailing Address 2:	Not reported
Mailing City:	NEW YORK
Mailing State:	NY
Mailing Zip:	10003
Mailing Zip 4:	Not reported
Mailing Country:	USA
Mailing Phone:	2124602808
NY MANIFEST:	
Document ID:	Not reported
Manifest Status:	Not reported
seq:	Not reported
Year:	2009
Trans1 State ID:	NJ0000027193
Trans2 State ID:	Not reported
Generator Ship Date:	06/24/2009
Trans1 Recv Date:	06/24/2009
Trans2 Recv Date:	Not reported
TSD Site Recv Date:	06/24/2009
Part A Recv Date:	Not reported
Part B Recv Date:	Not reported
Generator EPA ID:	NYP004174678
Trans1 EPA ID:	Not reported
Trans2 EPA ID:	Not reported
TSD ID 1:	NJD002200046
TSD ID 2:	Not reported
Manifest Tracking Number:	003534009JJK
Import Indicator:	N
Export Indicator:	N
Discr Quantity Indicator:	N
Discr Type Indicator:	N
Discr Residue Indicator:	N
Discr Partial Reject Indicator:	N
Discr Full Reject Indicator:	N
Manifest Ref Number:	Not reported
Alt Facility RCRA ID:	Not reported
Alt Facility Sign Date:	Not reported
MGMT Method Type Code:	H111
Waste Code:	Not reported
Waste Code:	Not reported
Waste Code:	Not reported
Waste Code:	Not reported
Waste Code:	Not reported
Waste Code:	Not reported
Quantity:	300.0
Units:	P - Pounds
Number of Containers:	1.0
Container Type:	TT - Cargo tank, tank trucks



Map ID  
Direction  
Distance  
Elevation

MAP FINDINGS

Site

Database(s)

EDR ID Number  
EPA ID Number

**CONSOLIDATED EDISON (Continued)**

**S109825829**

Handling Method: T Chemical, physical, or biological treatment.  
Specific Gravity: 1.0  
Waste Code: D008  
Waste Code 1\_2: Not reported  
Waste Code 1\_3: Not reported  
Waste Code 1\_4: Not reported  
Waste Code 1\_5: Not reported  
Waste Code 1\_6: Not reported

**D48**  
**North**  
**< 1/8**  
**0.066 mi.**  
**348 ft.**

**CON EDISON**  
**125 DELANCEY ST**  
**NEW YORK, NY 10002**  
**Site 9 of 21 in cluster D**

**NY MANIFEST** **S117065590**  
**N/A**

**Relative:**  
**Higher**

NY MANIFEST:  
Country: USA  
EPA ID: NYP004581617  
Facility Status: Not reported  
Location Address 1: 125 DELANCEY ST  
Code: BP  
Location Address 2: SB 31168  
Total Tanks: Not reported  
Location City: NEW YORK  
Location State: NY  
Location Zip: 10002  
Location Zip 4: Not reported

**Actual:**  
**33 ft.**

NY MANIFEST:  
EPAID: NYP004581617  
Mailing Name: CON EDISON  
Mailing Contact: TOM TEELING  
Mailing Address 1: 4 IRVING PLACE 15TH FLOOR  
Mailing Address 2: Not reported  
Mailing City: NEW YORK  
Mailing State: NY  
Mailing Zip: 10003  
Mailing Zip 4: Not reported  
Mailing Country: USA  
Mailing Phone: Not reported

NY MANIFEST:  
Document ID: Not reported  
Manifest Status: Not reported  
seq: Not reported  
Year: 2014  
Trans1 State ID: NJD003812047  
Trans2 State ID: Not reported  
Generator Ship Date: 06/30/2014  
Trans1 Recv Date: 06/30/2014  
Trans2 Recv Date: Not reported  
TSD Site Recv Date: 07/01/2014  
Part A Recv Date: Not reported  
Part B Recv Date: Not reported  
Generator EPA ID: NYP004581617  
Trans1 EPA ID: Not reported  
Trans2 EPA ID: Not reported

Map ID  
 Direction  
 Distance  
 Elevation

MAP FINDINGS

Site

Database(s)

EDR ID Number  
 EPA ID Number

**CON EDISON (Continued)**

**S117065590**

TSDF ID 1: NJD991291105  
 TSDF ID 2: Not reported  
 Manifest Tracking Number: 002503256GBF  
 Import Indicator: N  
 Export Indicator: N  
 Discr Quantity Indicator: N  
 Discr Type Indicator: N  
 Discr Residue Indicator: N  
 Discr Partial Reject Indicator: N  
 Discr Full Reject Indicator: N  
 Manifest Ref Number: Not reported  
 Alt Facility RCRA ID: Not reported  
 Alt Facility Sign Date: Not reported  
 MGMT Method Type Code: H110  
 Waste Code: Not reported  
 Waste Code: Not reported  
 Waste Code: Not reported  
 Waste Code: Not reported  
 Waste Code: Not reported  
 Waste Code: Not reported  
 Quantity: 1000  
 Units: P - Pounds  
 Number of Containers: 1  
 Container Type: TT - Cargo tank, tank trucks  
 Handling Method: T Chemical, physical, or biological treatment.  
 Specific Gravity: 1  
 Waste Code: D008  
 Waste Code 1\_2: Not reported  
 Waste Code 1\_3: Not reported  
 Waste Code 1\_4: Not reported  
 Waste Code 1\_5: Not reported  
 Waste Code 1\_6: Not reported

**E49**  
**SE**  
 < 1/8  
 0.066 mi.  
 351 ft.

**CON EDISON SERVICE BOX: 35748**  
**404-06 N GRAND ST E SUFFOLK ST FRONT**  
**NEW YORK, NY 10002**  
**Site 6 of 13 in cluster E**

**NJ MANIFEST S117985636**  
**N/A**

**Relative:**  
**Lower**

NJ MANIFEST:  
 EPA Id: NYP004261012  
 Mail Address: IRVING PL, RM 828  
 Mail City/State/Zip: NEW YORK, NY 10003  
 Facility Phone: Not reported  
 Emergency Phone: Not reported  
 Contact: RICARDO CARTY  
 Comments: Not reported  
 SIC Code: Not reported  
 County: NY061  
 Municipal: Not reported  
 Previous EPA Id: Not reported  
 Gen Flag: Not reported  
 Trans Flag: Not reported  
 TSDF Flag: Not reported  
 Name Change: Not reported  
 Date Change: Not reported

**Actual:**  
**32 ft.**

Map ID  
Direction  
Distance  
Elevation

MAP FINDINGS

Site

Database(s)

EDR ID Number  
EPA ID Number

CON EDISON SERVICE BOX: 35748 (Continued)

S117985636

Manifest:

Manifest Number: 006903939JJK  
EPA ID: NYP004261012  
Date Shipped: 8/2/2012  
TSDF EPA ID: NJD002200046  
Transporter EPA ID: NJ0000027193  
Transporter 2 EPA ID: Not reported  
Transporter 3 EPA ID: Not reported  
Transporter 4 EPA ID: Not reported  
Transporter 5 EPA ID: Not reported  
Transporter 6 EPA ID: Not reported  
Transporter 7 EPA ID: Not reported  
Transporter 8 EPA ID: Not reported  
Transporter 9 EPA ID: Not reported  
Transporter 10 EPA ID: Not reported  
Date Trans1 Transported Waste: Not reported  
Date Trans2 Transported Waste: Not reported  
Date Trans3 Transported Waste: Not reported  
Date Trans4 Transported Waste: Not reported  
Date Trans5 Transported Waste: Not reported  
Date Trans6 Transported Waste: Not reported  
Date Trans7 Transported Waste: Not reported  
Date Trans8 Transported Waste: Not reported  
Date Trans9 Transported Waste: Not reported  
Date Trans10 Transported Waste: Not reported  
Date TSDF Received Waste: Not reported  
TSDF EPA Facility Name: Not reported  
QTY Units: Not reported  
Transporter SEQ ID: Not reported  
Transporter-1 Date: Not reported  
Waste SEQ ID: Not reported  
Waste Type Code 2: Not reported  
Waste Type Code 3: Not reported  
Waste Type Code 4: Not reported  
Waste Type Code 5: Not reported  
Waste Type Code 6: Not reported  
Date Accepted: Not reported  
Manifest Discrepancy Type: Not reported  
Data Entry Number: Not reported  
Was Load Rejected: NEW YORK, NY 10003  
Reason Load Was Rejected: Not reported

Waste:

Manifest Year: Not reported  
Waste Code: D008  
Hand Code: Not reported  
Quantity: 400.00 Pounds

Map ID  
 Direction  
 Distance  
 Elevation

MAP FINDINGS

Site

Database(s)

EDR ID Number  
 EPA ID Number

**E50**  
**SE**  
 < 1/8  
 0.066 mi.  
 351 ft.

**CON EDISON SERVICE BOX: 35753**  
**404-06 GRAND ST E SUFFOLK ST OPPOSITE**  
**NEW YORK, NY 10002**

**RCRA-CESQG** **1016143361**  
**NY MANIFEST** **NYP004260998**

**Site 7 of 13 in cluster E**

**Relative:**  
**Lower**

RCRA-CESQG:

Date form received by agency: 08/02/2012

Facility name: CON EDISON SERVICE BOX: 35753

Facility address: 404-06 GRAND ST E SUFFOLK ST OPPOSITE  
 NEW YORK, NY 10002

EPA ID: NYP004260998

Mailing address: IRVING PL, RM 828  
 NEW YORK, NY 10003

Contact: RICARDO CARTY

Contact address: Not reported

Contact address: Not reported

Contact country: Not reported

Contact telephone: (212) 643-3044

Contact email: Not reported

EPA Region: 02

Classification: Conditionally Exempt Small Quantity Generator

Description: Handler: generates 100 kg or less of hazardous waste per calendar month, and accumulates 1000 kg or less of hazardous waste at any time; or generates 1 kg or less of acutely hazardous waste per calendar month, and accumulates at any time: 1 kg or less of acutely hazardous waste; or 100 kg or less of any residue or contaminated soil, waste or other debris resulting from the cleanup of a spill, into or on any land or water, of acutely hazardous waste; or generates 100 kg or less of any residue or contaminated soil, waste or other debris resulting from the cleanup of a spill, into or on any land or water, of acutely hazardous waste during any calendar month, and accumulates at any time: 1 kg or less of acutely hazardous waste; or 100 kg or less of any residue or contaminated soil, waste or other debris resulting from the cleanup of a spill, into or on any land or water, of acutely hazardous waste

Handler Activities Summary:

U.S. importer of hazardous waste: No  
 Mixed waste (haz. and radioactive): No  
 Recycler of hazardous waste: No  
 Transporter of hazardous waste: No  
 Treater, storer or disposer of HW: No  
 Underground injection activity: No  
 On-site burner exemption: No  
 Furnace exemption: No  
 Used oil fuel burner: No  
 Used oil processor: No  
 User oil refiner: No  
 Used oil fuel marketer to burner: No  
 Used oil Specification marketer: No  
 Used oil transfer facility: No  
 Used oil transporter: No

Violation Status: No violations found

NY MANIFEST:

Country: USA  
 EPA ID: NYP004260998

Map ID  
Direction  
Distance  
Elevation

MAP FINDINGS

Site

Database(s)

EDR ID Number  
EPA ID Number

**CON EDISON SERVICE BOX: 35753 (Continued)**

**1016143361**

Facility Status: Not reported  
Location Address 1: OPP 404 GRAND ST  
Code: BP  
Location Address 2: Not reported  
Total Tanks: Not reported  
Location City: NEW YORK  
Location State: NY  
Location Zip: 10002  
Location Zip 4: Not reported

**NY MANIFEST:**

EPAID: NYP004260998  
Mailing Name: CON EDISON  
Mailing Contact: CON EDISON  
Mailing Address 1: 4 IRVING PLACE 15TH FLOOR  
Mailing Address 2: Not reported  
Mailing City: NEW YORK  
Mailing State: NY  
Mailing Zip: 10003  
Mailing Zip 4: Not reported  
Mailing Country: USA  
Mailing Phone: 2124603770

**NY MANIFEST:**

Document ID: Not reported  
Manifest Status: Not reported  
seq: Not reported  
Year: 2012  
Trans1 State ID: NJ0000027193  
Trans2 State ID: Not reported  
Generator Ship Date: 08/02/2012  
Trans1 Recv Date: 08/02/2012  
Trans2 Recv Date: Not reported  
TSD Site Recv Date: 08/02/2012  
Part A Recv Date: Not reported  
Part B Recv Date: Not reported  
Generator EPA ID: NYP004260998  
Trans1 EPA ID: Not reported  
Trans2 EPA ID: Not reported  
TSD ID 1: NJD002200046  
TSD ID 2: Not reported  
Manifest Tracking Number: 009203180JJK  
Import Indicator: N  
Export Indicator: N  
Discr Quantity Indicator: N  
Discr Type Indicator: N  
Discr Residue Indicator: N  
Discr Partial Reject Indicator: N  
Discr Full Reject Indicator: N  
Manifest Ref Number: Not reported  
Alt Facility RCRA ID: Not reported  
Alt Facility Sign Date: Not reported  
MGMT Method Type Code: H111  
Waste Code: Not reported  
Waste Code: Not reported  
Waste Code: Not reported  
Waste Code: Not reported

Map ID  
Direction  
Distance  
Elevation

MAP FINDINGS

Site

Database(s)

EDR ID Number  
EPA ID Number

**CON EDISON SERVICE BOX: 35753 (Continued)**

**1016143361**

Waste Code: Not reported  
Waste Code: Not reported  
Quantity: 300.0  
Units: P - Pounds  
Number of Containers: 1.0  
Container Type: TT - Cargo tank, tank trucks  
Handling Method: T Chemical, physical, or biological treatment.  
Specific Gravity: 1.0  
Waste Code: D008  
Waste Code 1\_2: Not reported  
Waste Code 1\_3: Not reported  
Waste Code 1\_4: Not reported  
Waste Code 1\_5: Not reported  
Waste Code 1\_6: Not reported

**E51  
SE  
< 1/8  
0.066 mi.  
351 ft.**

**CON EDISON SERVICE BOX: 35748  
404-06 N GRAND ST E SUFFOLK ST FRONT  
NEW YORK, NY 10002  
Site 8 of 13 in cluster E**

**RCRA-CESQG 1016143363  
NY MANIFEST NYP004261012**

**Relative:  
Lower**

RCRA-CESQG:

Date form received by agency: 08/02/2012

Facility name: CON EDISON SERVICE BOX: 35748

Facility address: 404-06 N GRAND ST E SUFFOLK ST FRONT  
OF

NEW YORK, NY 10002

EPA ID: NYP004261012

Mailing address: IRVING PL, RM 828

NEW YORK, NY 10003

Contact: RICARDO CARTY

Contact address: Not reported

Not reported

Contact country: Not reported

Contact telephone: (212) 643-3044

Contact email: Not reported

EPA Region: 02

Classification: Conditionally Exempt Small Quantity Generator

Description: Handler: generates 100 kg or less of hazardous waste per calendar month, and accumulates 1000 kg or less of hazardous waste at any time; or generates 1 kg or less of acutely hazardous waste per calendar month, and accumulates at any time: 1 kg or less of acutely hazardous waste; or 100 kg or less of any residue or contaminated soil, waste or other debris resulting from the cleanup of a spill, into or on any land or water, of acutely hazardous waste; or generates 100 kg or less of any residue or contaminated soil, waste or other debris resulting from the cleanup of a spill, into or on any land or water, of acutely hazardous waste during any calendar month, and accumulates at any time: 1 kg or less of acutely hazardous waste; or 100 kg or less of any residue or contaminated soil, waste or other debris resulting from the cleanup of a spill, into or on any land or water, of acutely hazardous waste

Handler Activities Summary:

U.S. importer of hazardous waste: No

Mixed waste (haz. and radioactive): No

Map ID  
Direction  
Distance  
Elevation

MAP FINDINGS

Site

Database(s)

EDR ID Number  
EPA ID Number

**CON EDISON SERVICE BOX: 35748 (Continued)**

**1016143363**

Recycler of hazardous waste: No  
Transporter of hazardous waste: No  
Treater, storer or disposer of HW: No  
Underground injection activity: No  
On-site burner exemption: No  
Furnace exemption: No  
Used oil fuel burner: No  
Used oil processor: No  
User oil refiner: No  
Used oil fuel marketer to burner: No  
Used oil Specification marketer: No  
Used oil transfer facility: No  
Used oil transporter: No

Violation Status: No violations found

**NY MANIFEST:**

Country: USA  
EPA ID: NYP004261012  
Facility Status: Not reported  
Location Address 1: FO 404 GRAND ST  
Code: BP  
Location Address 2: Not reported  
Total Tanks: Not reported  
Location City: NEW YORK  
Location State: NY  
Location Zip: 10002  
Location Zip 4: Not reported

**NY MANIFEST:**

EPAID: NYP004261012  
Mailing Name: CON EDISON  
Mailing Contact: TOM TEELING  
Mailing Address 1: 4 IRVING PLACE FLOOR 15  
Mailing Address 2: Not reported  
Mailing City: NEW YORK  
Mailing State: NY  
Mailing Zip: 10003  
Mailing Zip 4: Not reported  
Mailing Country: USA  
Mailing Phone: 2124603770

**NY MANIFEST:**

Document ID: Not reported  
Manifest Status: Not reported  
seq: Not reported  
Year: 2012  
Trans1 State ID: NJ0000027193  
Trans2 State ID: Not reported  
Generator Ship Date: 08/02/2012  
Trans1 Recv Date: 08/02/2012  
Trans2 Recv Date: Not reported  
TSD Site Recv Date: 08/02/2012  
Part A Recv Date: Not reported  
Part B Recv Date: Not reported  
Generator EPA ID: NYP004261012  
Trans1 EPA ID: Not reported  
Trans2 EPA ID: Not reported

Map ID  
 Direction  
 Distance  
 Elevation

MAP FINDINGS

Site

Database(s)

EDR ID Number  
 EPA ID Number

**CON EDISON SERVICE BOX: 35748 (Continued)**

**1016143363**

TSDf ID 1: NJD002200046  
 TSDf ID 2: Not reported  
 Manifest Tracking Number: 006903939JJK  
 Import Indicator: N  
 Export Indicator: N  
 Discr Quantity Indicator: N  
 Discr Type Indicator: N  
 Discr Residue Indicator: N  
 Discr Partial Reject Indicator: N  
 Discr Full Reject Indicator: N  
 Manifest Ref Number: Not reported  
 Alt Facility RCRA ID: Not reported  
 Alt Facility Sign Date: Not reported  
 MGMT Method Type Code: H111  
 Waste Code: Not reported  
 Waste Code: Not reported  
 Waste Code: Not reported  
 Waste Code: Not reported  
 Waste Code: Not reported  
 Waste Code: Not reported  
 Quantity: 400.0  
 Units: P - Pounds  
 Number of Containers: 1.0  
 Container Type: TT - Cargo tank, tank trucks  
 Handling Method: T Chemical, physical, or biological treatment.  
 Specific Gravity: 1.0  
 Waste Code: D008  
 Waste Code 1\_2: Not reported  
 Waste Code 1\_3: Not reported  
 Waste Code 1\_4: Not reported  
 Waste Code 1\_5: Not reported  
 Waste Code 1\_6: Not reported

**E52**  
**SE**  
 < 1/8  
 0.066 mi.  
 351 ft.

**CON EDISON SERVICE BOX: 35753**  
**404 GRAND ST OPPOSITE**  
**NEW YORK, NY 10002**  
**Site 9 of 13 in cluster E**

**NJ MANIFEST S117986060**  
**N/A**

**Relative:**  
**Lower**

NJ MANIFEST:  
 EPA Id: NYP004266151  
 Mail Address: IRVING PL, RM 828  
 Mail City/State/Zip: NEW YORK, NY 10003  
 Facility Phone: Not reported  
 Emergency Phone: Not reported  
 Contact: BENJAMIN BAMONTE  
 Comments: Not reported  
 SIC Code: Not reported  
 County: NY061  
 Municipal: Not reported  
 Previous EPA Id: Not reported  
 Gen Flag: Not reported  
 Trans Flag: Not reported  
 TSDf Flag: Not reported  
 Name Change: Not reported  
 Date Change: Not reported

**Actual:**  
**32 ft.**



Map ID  
Direction  
Distance  
Elevation

MAP FINDINGS

Site

Database(s)

EDR ID Number  
EPA ID Number

CON EDISON SERVICE BOX: 35753 (Continued)

S117986060

Manifest:

Manifest Number: 010464326JJK  
EPA ID: NYP004266151  
Date Shipped: 9/1/2012  
TSDF EPA ID: NJD002200046  
Transporter EPA ID: NJ0000027193  
Transporter 2 EPA ID: Not reported  
Transporter 3 EPA ID: Not reported  
Transporter 4 EPA ID: Not reported  
Transporter 5 EPA ID: Not reported  
Transporter 6 EPA ID: Not reported  
Transporter 7 EPA ID: Not reported  
Transporter 8 EPA ID: Not reported  
Transporter 9 EPA ID: Not reported  
Transporter 10 EPA ID: Not reported  
Date Trans1 Transported Waste: Not reported  
Date Trans2 Transported Waste: Not reported  
Date Trans3 Transported Waste: Not reported  
Date Trans4 Transported Waste: Not reported  
Date Trans5 Transported Waste: Not reported  
Date Trans6 Transported Waste: Not reported  
Date Trans7 Transported Waste: Not reported  
Date Trans8 Transported Waste: Not reported  
Date Trans9 Transported Waste: Not reported  
Date Trans10 Transported Waste: Not reported  
Date TSDF Received Waste: Not reported  
TSDF EPA Facility Name: Not reported  
QTY Units: Not reported  
Transporter SEQ ID: Not reported  
Transporter-1 Date: Not reported  
Waste SEQ ID: Not reported  
Waste Type Code 2: Not reported  
Waste Type Code 3: Not reported  
Waste Type Code 4: Not reported  
Waste Type Code 5: Not reported  
Waste Type Code 6: Not reported  
Date Accepted: Not reported  
Manifest Discrepancy Type: Not reported  
Data Entry Number: Not reported  
Was Load Rejected: NEW YORK, NY 10003  
Reason Load Was Rejected: Not reported

Waste:

Manifest Year: Not reported  
Waste Code: D008  
Hand Code: Not reported  
Quantity: 500.00 Pounds

Map ID  
Direction  
Distance  
Elevation

MAP FINDINGS

Site

Database(s)

EDR ID Number  
EPA ID Number

E53  
SE  
< 1/8  
0.066 mi.  
351 ft.

CON EDISON SERVICE BOX: 35753  
404-06 GRAND ST E SUFFOLK ST OPPOSITE  
NEW YORK, NY 10002

NJ MANIFEST S117985634  
N/A

Site 10 of 13 in cluster E

Relative:  
Lower

NJ MANIFEST:  
EPA Id: NYP004260998  
Mail Address: IRVING PL, RM 828  
Mail City/State/Zip: NEW YORK, NY 10003  
Facility Phone: Not reported  
Emergency Phone: Not reported  
Contact: RICARDO CARTY  
Comments: Not reported  
SIC Code: Not reported  
County: NY061  
Municipal: Not reported  
Previous EPA Id: Not reported  
Gen Flag: Not reported  
Trans Flag: Not reported  
TSDf Flag: Not reported  
Name Change: Not reported  
Date Change: Not reported

Actual:  
32 ft.

Manifest:  
Manifest Number: 009203180JJK  
EPA ID: NYP004260998  
Date Shipped: 8/2/2012  
TSDf EPA ID: NJD002200046  
Transporter EPA ID: NJ0000027193  
Transporter 2 EPA ID: Not reported  
Transporter 3 EPA ID: Not reported  
Transporter 4 EPA ID: Not reported  
Transporter 5 EPA ID: Not reported  
Transporter 6 EPA ID: Not reported  
Transporter 7 EPA ID: Not reported  
Transporter 8 EPA ID: Not reported  
Transporter 9 EPA ID: Not reported  
Transporter 10 EPA ID: Not reported  
Date Trans1 Transported Waste: Not reported  
Date Trans2 Transported Waste: Not reported  
Date Trans3 Transported Waste: Not reported  
Date Trans4 Transported Waste: Not reported  
Date Trans5 Transported Waste: Not reported  
Date Trans6 Transported Waste: Not reported  
Date Trans7 Transported Waste: Not reported  
Date Trans8 Transported Waste: Not reported  
Date Trans9 Transported Waste: Not reported  
Date Trans10 Transported Waste: Not reported  
Date TSDf Received Waste: Not reported  
TSDf EPA Facility Name: Not reported  
QTY Units: Not reported  
Transporter SEQ ID: Not reported  
Transporter-1 Date: Not reported  
Waste SEQ ID: Not reported  
Waste Type Code 2: Not reported  
Waste Type Code 3: Not reported  
Waste Type Code 4: Not reported  
Waste Type Code 5: Not reported  
Waste Type Code 6: Not reported

Map ID  
 Direction  
 Distance  
 Elevation

MAP FINDINGS

Site

Database(s)

EDR ID Number  
 EPA ID Number

**CON EDISON SERVICE BOX: 35753 (Continued)**

**S117985634**

Date Accepted: Not reported  
 Manifest Discrepancy Type: Not reported  
 Data Entry Number: Not reported  
 Was Load Rejected: NEW YORK, NY 10003  
 Reason Load Was Rejected: Not reported

Waste:  
 Manifest Year: Not reported  
 Waste Code: D008  
 Hand Code: Not reported  
 Quantity: 300.00 Pounds

**E54**  
**SE**  
**< 1/8**  
**0.066 mi.**  
**351 ft.**

**CON EDISON SERVICE BOX: 35753**  
**404 GRAND ST OPPOSITE**  
**NEW YORK, NY 10002**  
**Site 11 of 13 in cluster E**

**RCRA-CESQG 1016143829**  
**FINDS NYP004266151**  
**NY MANIFEST**  
**ECHO**

**Relative:**  
**Lower**

RCRA-CESQG:  
 Date form received by agency: 09/01/2012  
 Facility name: CON EDISON SERVICE BOX: 35753  
 Facility address: 404 GRAND ST OPPOSITE  
 NEW YORK, NY 10002  
 EPA ID: NYP004266151  
 Mailing address: IRVING PL, RM 828  
 NEW YORK, NY 10003  
 Contact: BENJAMIN BAMONTE  
 Contact address: Not reported  
 Not reported  
 Contact country: Not reported  
 Contact telephone: (212) 894-9549  
 Contact email: Not reported  
 EPA Region: 02

**Actual:**  
**32 ft.**

Classification: Conditionally Exempt Small Quantity Generator  
 Description: Handler: generates 100 kg or less of hazardous waste per calendar month, and accumulates 1000 kg or less of hazardous waste at any time; or generates 1 kg or less of acutely hazardous waste per calendar month, and accumulates at any time: 1 kg or less of acutely hazardous waste; or 100 kg or less of any residue or contaminated soil, waste or other debris resulting from the cleanup of a spill, into or on any land or water, of acutely hazardous waste; or generates 100 kg or less of any residue or contaminated soil, waste or other debris resulting from the cleanup of a spill, into or on any land or water, of acutely hazardous waste during any calendar month, and accumulates at any time: 1 kg or less of acutely hazardous waste; or 100 kg or less of any residue or contaminated soil, waste or other debris resulting from the cleanup of a spill, into or on any land or water, of acutely hazardous waste

Handler Activities Summary:  
 U.S. importer of hazardous waste: No  
 Mixed waste (haz. and radioactive): No  
 Recycler of hazardous waste: No  
 Transporter of hazardous waste: No  
 Treater, storer or disposer of HW: No

Map ID  
Direction  
Distance  
Elevation

MAP FINDINGS

Site

Database(s)

EDR ID Number  
EPA ID Number

**CON EDISON SERVICE BOX: 35753 (Continued)**

**1016143829**

Underground injection activity: No  
On-site burner exemption: No  
Furnace exemption: No  
Used oil fuel burner: No  
Used oil processor: No  
User oil refiner: No  
Used oil fuel marketer to burner: No  
Used oil Specification marketer: No  
Used oil transfer facility: No  
Used oil transporter: No

Violation Status: No violations found

**FINDS:**

Registry ID: 110055453584

**Environmental Interest/Information System**

RCRAInfo is a national information system that supports the Resource Conservation and Recovery Act (RCRA) program through the tracking of events and activities related to facilities that generate, transport, and treat, store, or dispose of hazardous waste. RCRAInfo allows RCRA program staff to track the notification, permit, compliance, and corrective action activities required under RCRA.

**NY MANIFEST:**

Country: USA  
EPA ID: NYP004266151  
Facility Status: Not reported  
Location Address 1: OPP 404-406 GRAND ST  
Code: BP  
Location Address 2: SERV BOX 35753  
Total Tanks: Not reported  
Location City: NEW YORK  
Location State: NY  
Location Zip: 10002  
Location Zip 4: Not reported

**NY MANIFEST:**

EPAID: NYP004266151  
Mailing Name: CON EDISON  
Mailing Contact: TOM TEELING  
Mailing Address 1: 4 IRVING PLACE - 15TH FLOOR  
Mailing Address 2: Not reported  
Mailing City: NEW YORK  
Mailing State: NY  
Mailing Zip: 10003  
Mailing Zip 4: Not reported  
Mailing Country: USA  
Mailing Phone: 2124603770

**NY MANIFEST:**

Document ID: Not reported  
Manifest Status: Not reported  
seq: Not reported  
Year: 2012

Map ID  
Direction  
Distance  
Elevation

MAP FINDINGS

Site

Database(s)

EDR ID Number  
EPA ID Number

**CON EDISON SERVICE BOX: 35753 (Continued)**

**1016143829**

Trans1 State ID: NJ0000027193  
Trans2 State ID: Not reported  
Generator Ship Date: 09/01/2012  
Trans1 Recv Date: 09/01/2012  
Trans2 Recv Date: Not reported  
TSD Site Recv Date: 09/04/2012  
Part A Recv Date: Not reported  
Part B Recv Date: Not reported  
Generator EPA ID: NYP004266151  
Trans1 EPA ID: Not reported  
Trans2 EPA ID: Not reported  
TSD ID 1: NJD002200046  
TSD ID 2: Not reported  
Manifest Tracking Number: 010464326JJK  
Import Indicator: N  
Export Indicator: N  
Discr Quantity Indicator: N  
Discr Type Indicator: N  
Discr Residue Indicator: N  
Discr Partial Reject Indicator: N  
Discr Full Reject Indicator: N  
Manifest Ref Number: Not reported  
Alt Facility RCRA ID: Not reported  
Alt Facility Sign Date: Not reported  
MGMT Method Type Code: H111  
Waste Code: Not reported  
Waste Code: Not reported  
Waste Code: Not reported  
Waste Code: Not reported  
Waste Code: Not reported  
Waste Code: Not reported  
Quantity: 500.0  
Units: P - Pounds  
Number of Containers: 1.0  
Container Type: TT - Cargo tank, tank trucks  
Handling Method: T Chemical, physical, or biological treatment.  
Specific Gravity: 1.0  
Waste Code: D008  
Waste Code 1\_2: Not reported  
Waste Code 1\_3: Not reported  
Waste Code 1\_4: Not reported  
Waste Code 1\_5: Not reported  
Waste Code 1\_6: Not reported

**ECHO:**

Envid: 1016143829  
Registry ID: 110055453584  
DFR URL: [http://echo.epa.gov/detailed\\_facility\\_report?fid=110055453584](http://echo.epa.gov/detailed_facility_report?fid=110055453584)

Map ID  
Direction  
Distance  
Elevation

MAP FINDINGS

Site

Database(s)

EDR ID Number  
EPA ID Number

F55  
NE  
< 1/8  
0.068 mi.  
359 ft.

PARKING LOT  
DELANCY & SUFFOLK ST  
MANHATTAN, NY

NY Spills S105235451  
N/A

Site 4 of 16 in cluster F

Relative:  
Lower

SPILLS:

Facility ID: 0107212  
Facility Type: ER  
DER Facility ID: 65947  
Site ID: 69361  
DEC Region: 2  
Spill Date: 2001-10-12  
Spill Number/Closed Date: 0107212 / 2003-07-31  
Spill Cause: Unknown  
Spill Class: Known release with minimal potential for fire or hazard. DEC Response. Willing Responsible Party. Corrective action taken.

Actual:  
30 ft.

SWIS: 3101  
Investigator: MXTIPPLE  
Referred To: Not reported  
Reported to Dept: 2001-10-12  
CID: 390  
Water Affected: Not reported  
Spill Source: Unknown  
Spill Notifier: Local Agency  
Cleanup Ceased: Not reported  
Cleanup Meets Std: False  
Last Inspection: Not reported  
Recommended Penalty: False  
UST Trust: False  
Remediation Phase: 0  
Date Entered In Computer: 2001-10-12  
Spill Record Last Update: 2003-07-31  
Spiller Name: Not reported  
Spiller Company: UNK  
Spiller Address: UNK  
Spiller City,St,Zip: UNK, ZZ  
Spiller Company: 001  
Contact Name: UNK  
Contact Phone: (000) 000-0000  
DEC Memo: "Prior to Sept, 2004 data translation this spill Lead\_DEC Field was TIPPLE 10/17/01 MET ON SITE WITH STATE ENVIRONMENTAL JIM GIUSTIANI 718-265-3353. THE TWO TANKS WILL BE CLEANED AND REMOVED, THE CONTAMINATED SOIL IN TWO LOCATIONS NEAR THE CURRENT LOCATION OF THE TANKS AS WELL AS AN ADDITIONAL AREA OF OBVIOUS CONTAMINATION WILL BE EXCAVATED AND PROPERLY DISPOSED OF. TEST PITS WILL BE EXCAVATED IN THE LOCATIONS WHERE THE TANKS WERE MOVED FROM AND THE SOIL WILL BE FIELD SCREENED TO DETERMINE IF ANY FURTHER WORK IS NECESSATY. Tipple monitored the entire excavation and disposal, NFA"

Remarks: "caller reports unk oil coming from underground tanks - does not know what it is - does have a spill from 1997"

Material:

Site ID: 69361  
Operable Unit ID: 844274  
Operable Unit: 01  
Material ID: 532041  
Material Code: 0066A  
Material Name: unknown petroleum  
Case No.: Not reported

Map ID  
Direction  
Distance  
Elevation

MAP FINDINGS

Site

Database(s)

EDR ID Number  
EPA ID Number

**PARKING LOT (Continued)**

**S105235451**

Material FA: Petroleum  
Quantity: .00  
Units: Gallons  
Recovered: .00  
Resource Affected: Not reported  
Oxygenate: Not reported

Tank Test:

**F56  
NE  
< 1/8  
0.068 mi.  
360 ft.**

**NYCTA - DELANCY SUFFOLK SUB  
DELANCY & SUFFOLK ST  
NEW YORK, NY 10019**

**RCRA NonGen / NLR 1000134232  
NYD986887107**

**Site 5 of 16 in cluster F**

**Relative:  
Lower**

RCRA NonGen / NLR:

Date form received by agency: 01/01/2007

Facility name: NYCTA - DELANCY SUFFOLK SUB

Facility address: DELANCY & SUFFOLK ST  
NEW YORK, NY 10019

EPA ID: NYD986887107

Mailing address: JAY ST  
BROOKLYN, NY 11201

Contact: Not reported

Contact address: JAY ST  
BROOKLYN, NY 11201

Contact country: US

Contact telephone: Not reported

Contact email: Not reported

EPA Region: 02

Classification: Non-Generator

Description: Handler: Non-Generators do not presently generate hazardous waste

Owner/Operator Summary:

Owner/operator name: NYC TRANSIT AUTHORITY  
Owner/operator address: NOT REQUIRED  
NOT REQUIRED, WY 99999

Owner/operator country: US  
Owner/operator telephone: (212) 555-1212

Legal status: Municipal  
Owner/Operator Type: Owner

Owner/Op start date: Not reported

Owner/Op end date: Not reported

Owner/operator name: NYC TRANSIT AUTHORITY  
Owner/operator address: NOT REQUIRED  
NOT REQUIRED, WY 99999

Owner/operator country: US  
Owner/operator telephone: (212) 555-1212

Legal status: Municipal  
Owner/Operator Type: Operator

Owner/Op start date: Not reported

Owner/Op end date: Not reported

Handler Activities Summary:

Map ID  
Direction  
Distance  
Elevation

MAP FINDINGS

Site

Database(s)

EDR ID Number  
EPA ID Number

**NYCTA - DELANCY SUFFOLK SUB (Continued)**

**1000134232**

U.S. importer of hazardous waste: No  
Mixed waste (haz. and radioactive): No  
Recycler of hazardous waste: No  
Transporter of hazardous waste: No  
Treater, storer or disposer of HW: No  
Underground injection activity: No  
On-site burner exemption: No  
Furnace exemption: No  
Used oil fuel burner: No  
Used oil processor: No  
User oil refiner: No  
Used oil fuel marketer to burner: No  
Used oil Specification marketer: No  
Used oil transfer facility: No  
Used oil transporter: No

Historical Generators:

Date form received by agency: 01/01/2006  
Site name: NYCTA - DELANCY SUFFOLK SUB  
Classification: Not a generator, verified

Date form received by agency: 07/08/1999  
Site name: NYCTA - DELANCY SUFFOLK SUB  
Classification: Not a generator, verified

Date form received by agency: 01/24/1990  
Site name: NYCTA - DELANCY SUFFOLK SUB  
Classification: Large Quantity Generator

. Waste code: X001  
. Waste name: WASTE OILS

Violation Status: No violations found

**D57**  
**North**  
**< 1/8**  
**0.071 mi.**  
**373 ft.**

**LEAKED FROM VEHICLE 61067**  
**NORFOLK ST. AND DELANCEY ST.**  
**MAHATTAN, NY**

**NY Spills S110540030**  
**N/A**

**Site 10 of 21 in cluster D**

**Relative:**  
**Lower**

**SPILLS:**

Facility ID: 1006632  
Facility Type: ER  
DER Facility ID: 394992  
Site ID: 439992  
DEC Region: 2  
Spill Date: 2010-09-19  
Spill Number/Closed Date: 1006632 / 2010-10-20  
Spill Cause: Unknown  
Spill Class: Known release with minimal potential for fire or hazard. DEC Response. Willing Responsible Party. Corrective action taken.

**Actual:**  
**32 ft.**

**SWIS:** 3101  
Investigator: RWAUSTIN  
Referred To: Not reported  
Reported to Dept: 2010-09-19  
CID: Not reported  
Water Affected: Not reported  
Spill Source: Commercial Vehicle



Map ID  
Direction  
Distance  
Elevation

MAP FINDINGS

Site

Database(s)

EDR ID Number  
EPA ID Number

**LEAKED FROM VEHICLE 61067 (Continued)**

**S110540030**

Spill Notifier: Other  
Cleanup Ceased: Not reported  
Cleanup Meets Std: False  
Last Inspection: Not reported  
Recommended Penalty: False  
UST Trust: False  
Remediation Phase: 0  
Date Entered In Computer: 2010-09-19  
Spill Record Last Update: 2010-10-20  
Spiller Name: ERT  
Spiller Company: CONEDISON  
Spiller Address: 128 WEST END AVE.  
Spiller City,St,Zip: MAHATTAN, NY  
Spiller Company:  
Contact Name: ERT  
Contact Phone: (212) 580-8383  
DEC Memo: "10/20/10 - Austin - 2 quart hydraulic oil leak from Con Ed vehicle - vehicle fixed on site - Con Ed contained and cleaned up the release - see eDocs documents for more information - closed - end "  
Remarks: "Approx. 2 quarts of hydraulic oil was spilled."

Material:  
Site ID: 439992  
Operable Unit ID: 1190621  
Operable Unit: 01  
Material ID: 2185652  
Material Code: 0010  
Material Name: hydraulic oil  
Case No.: Not reported  
Material FA: Petroleum  
Quantity: .50  
Units: Gallons  
Recovered: Not reported  
Resource Affected: Not reported  
Oxygenate: Not reported

Tank Test:

D58  
NNW  
< 1/8  
0.074 mi.  
393 ft.

**CONSOLIDATED EDISON**  
**115 DELANCEY ST**  
**NEW YORK, NY 10020**  
**Site 11 of 21 in cluster D**

**NY MANIFEST S109825218**  
**N/A**

**Relative:**  
**Higher**

NY MANIFEST:  
Country: USA  
EPA ID: NYP004174686  
Facility Status: Not reported  
Location Address 1: 115 DELANCEY ST  
Code: BP  
Location Address 2: Not reported  
Total Tanks: Not reported  
Location City: NEW YORK  
Location State: NY  
Location Zip: 10020  
Location Zip 4: Not reported

**Actual:**  
**34 ft.**

Map ID  
Direction  
Distance  
Elevation

MAP FINDINGS

Site

Database(s)

EDR ID Number  
EPA ID Number

**CONSOLIDATED EDISON (Continued)**

**S109825218**

NY MANIFEST:

EPAID: NYP004174686  
Mailing Name: CONSOLIDATED EDISON  
Mailing Contact: CONSOLIDATED EDISON  
Mailing Address 1: 4 IRVING PLACE RM 828  
Mailing Address 2: Not reported  
Mailing City: NEW YORK  
Mailing State: NY  
Mailing Zip: 10003  
Mailing Zip 4: Not reported  
Mailing Country: USA  
Mailing Phone: 2124602808

NY MANIFEST:

Document ID: Not reported  
Manifest Status: Not reported  
seq: Not reported  
Year: 2009  
Trans1 State ID: NJ0000027193  
Trans2 State ID: Not reported  
Generator Ship Date: 06/24/2009  
Trans1 Recv Date: 06/24/2009  
Trans2 Recv Date: Not reported  
TSD Site Recv Date: 06/24/2009  
Part A Recv Date: Not reported  
Part B Recv Date: Not reported  
Generator EPA ID: NYP004174686  
Trans1 EPA ID: Not reported  
Trans2 EPA ID: Not reported  
TSD ID 1: NJD002200046  
TSD ID 2: Not reported  
Manifest Tracking Number: 003534315JJK  
Import Indicator: N  
Export Indicator: N  
Discr Quantity Indicator: N  
Discr Type Indicator: N  
Discr Residue Indicator: N  
Discr Partial Reject Indicator: N  
Discr Full Reject Indicator: N  
Manifest Ref Number: Not reported  
Alt Facility RCRA ID: Not reported  
Alt Facility Sign Date: Not reported  
MGMT Method Type Code: H111  
Waste Code: Not reported  
Waste Code: Not reported  
Waste Code: Not reported  
Waste Code: Not reported  
Waste Code: Not reported  
Waste Code: Not reported  
Quantity: 200.0  
Units: P - Pounds  
Number of Containers: 1.0  
Container Type: TT - Cargo tank, tank trucks  
Handling Method: T Chemical, physical, or biological treatment.  
Specific Gravity: 1.0  
Waste Code: D008

Map ID  
Direction  
Distance  
Elevation

MAP FINDINGS

Site

Database(s)

EDR ID Number  
EPA ID Number

CONSOLIDATED EDISON (Continued)

S109825218

Waste Code 1\_2: Not reported  
Waste Code 1\_3: Not reported  
Waste Code 1\_4: Not reported  
Waste Code 1\_5: Not reported  
Waste Code 1\_6: Not reported

E59  
SE  
< 1/8  
0.078 mi.  
410 ft.

RITE AID # 1711  
408 GRAND STREET  
NEW YORK, NY 10002

RCRA-CESQG 1014927060  
NY MANIFEST NYR000188508

Site 12 of 13 in cluster E

Relative:  
Lower

RCRA-CESQG:

Date form received by agency: 02/16/2016

Facility name: RITE AID # 1711

Facility address: 408 GRAND STREET  
NEW YORK, NY 10002

EPA ID: NYR000188508

Mailing address: HUNTER LANE  
CAMP HILL, PA 17011

Contact: DAVID W CROZIER

Contact address: HUNTER LANE  
CAMP HILL, PA 17011

Contact country: US

Contact telephone: (717) 975-8643

Contact email: EHS@RITEAID.COM

EPA Region: 02

Classification: Conditionally Exempt Small Quantity Generator

Description: Handler: generates 100 kg or less of hazardous waste per calendar month, and accumulates 1000 kg or less of hazardous waste at any time; or generates 1 kg or less of acutely hazardous waste per calendar month, and accumulates at any time: 1 kg or less of acutely hazardous waste; or 100 kg or less of any residue or contaminated soil, waste or other debris resulting from the cleanup of a spill, into or on any land or water, of acutely hazardous waste; or generates 100 kg or less of any residue or contaminated soil, waste or other debris resulting from the cleanup of a spill, into or on any land or water, of acutely hazardous waste during any calendar month, and accumulates at any time: 1 kg or less of acutely hazardous waste; or 100 kg or less of any residue or contaminated soil, waste or other debris resulting from the cleanup of a spill, into or on any land or water, of acutely hazardous waste

Owner/Operator Summary:

Owner/operator name: RITE AID OF NEW YORK, INC.

Owner/operator address: HUNTER LANE  
CAMP HILL, PA 17011

Owner/operator country: US

Owner/operator telephone: Not reported

Legal status: Private

Owner/Operator Type: Operator

Owner/Op start date: 03/16/1987

Owner/Op end date: Not reported

Owner/operator name: GRAND ST HOUSING DEVELOPMENT FUND, INC.

Owner/operator address: 116TH STREET

Map ID  
Direction  
Distance  
Elevation

MAP FINDINGS

Site

Database(s)

EDR ID Number  
EPA ID Number

**RITE AID # 1711 (Continued)**

**1014927060**

RICHMOND HILL, NY 11418  
Owner/operator country: US  
Owner/operator telephone: (718) 463-1200  
Legal status: Private  
Owner/Operator Type: Owner  
Owner/Op start date: 09/01/2005  
Owner/Op end date: Not reported

Owner/operator name: RITE AID OF NEW YORK INC  
Owner/operator address: HUNTER LANE  
CAMP HILL, PA 17011

Owner/operator country: US  
Owner/operator telephone: (717) 761-2633  
Legal status: Private  
Owner/Operator Type: Owner  
Owner/Op start date: 03/16/1987  
Owner/Op end date: Not reported

Owner/operator name: RITE AID  
Owner/operator address: Not reported  
Not reported

Owner/operator country: US  
Owner/operator telephone: Not reported  
Legal status: Private  
Owner/Operator Type: Operator  
Owner/Op start date: 03/16/1987  
Owner/Op end date: Not reported

Handler Activities Summary:

U.S. importer of hazardous waste: No  
Mixed waste (haz. and radioactive): No  
Recycler of hazardous waste: No  
Transporter of hazardous waste: No  
Treater, storer or disposer of HW: No  
Underground injection activity: No  
On-site burner exemption: No  
Furnace exemption: No  
Used oil fuel burner: No  
Used oil processor: No  
User oil refiner: No  
Used oil fuel marketer to burner: No  
Used oil Specification marketer: No  
Used oil transfer facility: No  
Used oil transporter: No

. Waste code: D001  
. Waste name: IGNITABLE WASTE

. Waste code: D007  
. Waste name: CHROMIUM

. Waste code: D009  
. Waste name: MERCURY

. Waste code: D010  
. Waste name: SELENIUM

Map ID  
Direction  
Distance  
Elevation

MAP FINDINGS

Site

Database(s)

EDR ID Number  
EPA ID Number

**RITE AID # 1711 (Continued)**

**1014927060**

- . Waste code: D011
- . Waste name: SILVER
  
- . Waste code: P001
- . Waste name: 2H-1-BENZOPYRAN-2-ONE, 4-HYDROXY-3-(3-OXO-1-PHENYLBUTYL)-, & SALTS, WHEN PRESENT AT CONCENTRATIONS GREATER THAN 0.3% (OR) WARFARIN, & SALTS, WHEN PRESENT AT CONCENTRATIONS GREATER THAN 0.3%
  
- . Waste code: P075
- . Waste name: NICOTINE, & SALTS (OR) PYRIDINE, 3-(1-METHYL-2-PYRROLIDINYL)-(S)-, & SALTS
  
- . Waste code: U201
- . Waste name: 1,3-BENZENEDIOL (OR) RESORCINOL

Historical Generators:

Date form received by agency: 11/25/2015  
Site name: RITE AID #1711  
Classification: Conditionally Exempt Small Quantity Generator

- . Waste code: D001
- . Waste name: IGNITABLE WASTE
  
- . Waste code: D002
- . Waste name: CORROSIVE WASTE
  
- . Waste code: D007
- . Waste name: CHROMIUM
  
- . Waste code: D009
- . Waste name: MERCURY
  
- . Waste code: D010
- . Waste name: SELENIUM
  
- . Waste code: D011
- . Waste name: SILVER
  
- . Waste code: D022
- . Waste name: CHLOROFORM
  
- . Waste code: D024
- . Waste name: M-CRESOL
  
- . Waste code: D026
- . Waste name: CRESOL
  
- . Waste code: P001
- . Waste name: 2H-1-BENZOPYRAN-2-ONE, 4-HYDROXY-3-(3-OXO-1-PHENYLBUTYL)-, & SALTS, WHEN PRESENT AT CONCENTRATIONS GREATER THAN 0.3% (OR) WARFARIN, & SALTS, WHEN PRESENT AT CONCENTRATIONS GREATER THAN 0.3%
  
- . Waste code: P075
- . Waste name: NICOTINE, & SALTS (OR) PYRIDINE, 3-(1-METHYL-2-PYRROLIDINYL)-(S)-, & SALTS
  
- . Waste code: U044

Map ID  
Direction  
Distance  
Elevation

MAP FINDINGS

Site

Database(s)

EDR ID Number  
EPA ID Number

**RITE AID # 1711 (Continued)**

**1014927060**

- . Waste name: CHLOROFORM (OR) METHANE, TRICHLORO-
- . Waste code: U122
- . Waste name: FORMALDEHYDE
- . Waste code: U188
- . Waste name: PHENOL
- . Waste code: U201
- . Waste name: 1,3-BENZENEDIOL (OR) RESORCINOL
- . Waste code: U279
- . Waste name: CARBARYL (OR) 1-NAPHTHALENOL, METHYLCARBAMATE

Date form received by agency: 02/28/2014  
Site name: RITE AID #1711  
Classification: Large Quantity Generator

- . Waste code: D001
- . Waste name: IGNITABLE WASTE
- . Waste code: D002
- . Waste name: CORROSIVE WASTE
- . Waste code: D007
- . Waste name: CHROMIUM
- . Waste code: D010
- . Waste name: SELENIUM
- . Waste code: P001
- . Waste name: 2H-1-BENZOPYRAN-2-ONE, 4-HYDROXY-3-(3-OXO-1-PHENYLBUTYL)-, & SALTS, WHEN PRESENT AT CONCENTRATIONS GREATER THAN 0.3% (OR) WARFARIN, & SALTS, WHEN PRESENT AT CONCENTRATIONS GREATER THAN 0.3%
- . Waste code: P075
- . Waste name: NICOTINE, & SALTS (OR) PYRIDINE, 3-(1-METHYL-2-PYRROLIDINYL)-(S)-, & SALTS

Date form received by agency: 05/10/2013  
Site name: RITE AID #1711  
Classification: Large Quantity Generator

- . Waste code: D001
- . Waste name: IGNITABLE WASTE
- . Waste code: D002
- . Waste name: CORROSIVE WASTE
- . Waste code: D007
- . Waste name: CHROMIUM
- . Waste code: D009
- . Waste name: MERCURY
- . Waste code: D010
- . Waste name: SELENIUM

Map ID  
Direction  
Distance  
Elevation

MAP FINDINGS

Site

Database(s)

EDR ID Number  
EPA ID Number

**RITE AID # 1711 (Continued)**

**1014927060**

- . Waste code: D024
- . Waste name: M-CRESOL
  
- . Waste code: P001
- . Waste name: 2H-1-BENZOPYRAN-2-ONE, 4-HYDROXY-3-(3-OXO-1-PHENYLBUTYL)-, & SALTS, WHEN PRESENT AT CONCENTRATIONS GREATER THAN 0.3% (OR) WARFARIN, & SALTS, WHEN PRESENT AT CONCENTRATIONS GREATER THAN 0.3%
  
- . Waste code: P075
- . Waste name: NICOTINE, & SALTS (OR) PYRIDINE, 3-(1-METHYL-2-PYRROLIDINYL)-,(S)-, & SALTS

Date form received by agency: 11/04/2011  
Site name: RITE AID #1711  
Classification: Conditionally Exempt Small Quantity Generator

- . Waste code: D001
- . Waste name: IGNITABLE WASTE
  
- . Waste code: D002
- . Waste name: CORROSIVE WASTE
  
- . Waste code: D007
- . Waste name: CHROMIUM
  
- . Waste code: D009
- . Waste name: MERCURY
  
- . Waste code: D010
- . Waste name: SELENIUM
  
- . Waste code: D024
- . Waste name: M-CRESOL
  
- . Waste code: P001
- . Waste name: 2H-1-BENZOPYRAN-2-ONE, 4-HYDROXY-3-(3-OXO-1-PHENYLBUTYL)-, & SALTS, WHEN PRESENT AT CONCENTRATIONS GREATER THAN 0.3% (OR) WARFARIN, & SALTS, WHEN PRESENT AT CONCENTRATIONS GREATER THAN 0.3%
  
- . Waste code: P075
- . Waste name: NICOTINE, & SALTS (OR) PYRIDINE, 3-(1-METHYL-2-PYRROLIDINYL)-,(S)-, & SALTS

Violation Status: No violations found

**NY MANIFEST:**

Country: USA  
EPA ID: NYR000188508  
Facility Status: Not reported  
Location Address 1: 408 GRAND STREET  
Code: BP  
Location Address 2: Not reported  
Total Tanks: Not reported  
Location City: NEW YORK  
Location State: NY  
Location Zip: 10002  
Location Zip 4: Not reported

Map ID  
Direction  
Distance  
Elevation

MAP FINDINGS

Site

Database(s)

EDR ID Number  
EPA ID Number

**RITE AID # 1711 (Continued)**

**1014927060**

NY MANIFEST:

EPAID: NYR000188508  
Mailing Name: RITE AID #1711  
Mailing Contact: RITE AID #1711  
Mailing Address 1: 408 GRAND ST  
Mailing Address 2: Not reported  
Mailing City: NEW YORK  
Mailing State: NY  
Mailing Zip: 10002  
Mailing Zip 4: Not reported  
Mailing Country: USA  
Mailing Phone: 2125297115

NY MANIFEST:

Document ID: Not reported  
Manifest Status: Not reported  
seq: Not reported  
Year: 2015  
Trans1 State ID: MNS000110924  
Trans2 State ID: PAD982661381  
Generator Ship Date: 01/13/2015  
Trans1 Recv Date: 01/13/2015  
Trans2 Recv Date: 01/19/2015  
TSD Site Recv Date: 01/26/2015  
Part A Recv Date: Not reported  
Part B Recv Date: Not reported  
Generator EPA ID: NYR000188508  
Trans1 EPA ID: Not reported  
Trans2 EPA ID: Not reported  
TSD ID 1: PAD085690592  
TSD ID 2: Not reported  
Manifest Tracking Number: 007247047FLE  
Import Indicator: N  
Export Indicator: N  
Discr Quantity Indicator: N  
Discr Type Indicator: N  
Discr Residue Indicator: N  
Discr Partial Reject Indicator: N  
Discr Full Reject Indicator: N  
Manifest Ref Number: Not reported  
Alt Facility RCRA ID: Not reported  
Alt Facility Sign Date: Not reported  
MGMT Method Type Code: H141  
Waste Code: Not reported  
Waste Code: Not reported  
Waste Code: Not reported  
Waste Code: Not reported  
Waste Code: Not reported  
Waste Code: Not reported  
Quantity: 22  
Units: P - Pounds  
Number of Containers: 1  
Container Type: CF - Fiber or plastic boxes, cartons  
Handling Method: B Incineration, heat recovery, burning.  
Specific Gravity: 1  
Waste Code: D010



Map ID  
Direction  
Distance  
Elevation

MAP FINDINGS

Site

Database(s)

EDR ID Number  
EPA ID Number

**RITE AID # 1711 (Continued)**

**1014927060**

Waste Code 1_2:	D011
Waste Code 1_3:	Not reported
Waste Code 1_4:	Not reported
Waste Code 1_5:	Not reported
Waste Code 1_6:	Not reported
Document ID:	Not reported
Manifest Status:	Not reported
seq:	Not reported
Year:	2015
Trans1 State ID:	MNS000110924
Trans2 State ID:	PAD982661381
Generator Ship Date:	01/13/2015
Trans1 Recv Date:	01/13/2015
Trans2 Recv Date:	01/19/2015
TSD Site Recv Date:	01/26/2015
Part A Recv Date:	Not reported
Part B Recv Date:	Not reported
Generator EPA ID:	NYR000188508
Trans1 EPA ID:	Not reported
Trans2 EPA ID:	Not reported
TSD ID 1:	PAD085690592
TSD ID 2:	Not reported
Manifest Tracking Number:	007247047FLE
Import Indicator:	N
Export Indicator:	N
Discr Quantity Indicator:	N
Discr Type Indicator:	N
Discr Residue Indicator:	N
Discr Partial Reject Indicator:	N
Discr Full Reject Indicator:	N
Manifest Ref Number:	Not reported
Alt Facility RCRA ID:	Not reported
Alt Facility Sign Date:	Not reported
MGMT Method Type Code:	H141
Waste Code:	Not reported
Waste Code:	Not reported
Waste Code:	Not reported
Waste Code:	Not reported
Waste Code:	Not reported
Waste Code:	Not reported
Quantity:	0.01
Units:	P - Pounds
Number of Containers:	1
Container Type:	CF - Fiber or plastic boxes, cartons
Handling Method:	B Incineration, heat recovery, burning.
Specific Gravity:	1
Waste Code:	Not reported
Waste Code 1_2:	P001
Waste Code 1_3:	Not reported
Waste Code 1_4:	Not reported
Waste Code 1_5:	Not reported
Waste Code 1_6:	Not reported
Document ID:	Not reported
Manifest Status:	Not reported
seq:	Not reported

Map ID  
Direction  
Distance  
Elevation

MAP FINDINGS

Site

Database(s)

EDR ID Number  
EPA ID Number

**RITE AID # 1711 (Continued)**

**1014927060**

Year: 2015  
Trans1 State ID: MNS000110924  
Trans2 State ID: PAD982661381  
Generator Ship Date: 01/13/2015  
Trans1 Recv Date: 01/13/2015  
Trans2 Recv Date: 01/19/2015  
TSD Site Recv Date: 01/26/2015  
Part A Recv Date: Not reported  
Part B Recv Date: Not reported  
Generator EPA ID: NYR000188508  
Trans1 EPA ID: Not reported  
Trans2 EPA ID: Not reported  
TSD ID 1: PAD085690592  
TSD ID 2: Not reported  
Manifest Tracking Number: 007247047FLE  
Import Indicator: N  
Export Indicator: N  
Discr Quantity Indicator: N  
Discr Type Indicator: N  
Discr Residue Indicator: N  
Discr Partial Reject Indicator: N  
Discr Full Reject Indicator: N  
Manifest Ref Number: Not reported  
Alt Facility RCRA ID: Not reported  
Alt Facility Sign Date: Not reported  
MGMT Method Type Code: H141  
Waste Code: Not reported  
Waste Code: Not reported  
Waste Code: Not reported  
Waste Code: Not reported  
Waste Code: Not reported  
Waste Code: Not reported  
Quantity: 1  
Units: P - Pounds  
Number of Containers: 1  
Container Type: CF - Fiber or plastic boxes, cartons  
Handling Method: B Incineration, heat recovery, burning.  
Specific Gravity: 1  
Waste Code: Not reported  
Waste Code 1\_2: D001  
Waste Code 1\_3: Not reported  
Waste Code 1\_4: Not reported  
Waste Code 1\_5: Not reported  
Waste Code 1\_6: Not reported  
  
Document ID: Not reported  
Manifest Status: Not reported  
seq: Not reported  
Year: 2015  
Trans1 State ID: MNS000110924  
Trans2 State ID: PAD982661381  
Generator Ship Date: 04/06/2015  
Trans1 Recv Date: 04/06/2015  
Trans2 Recv Date: 04/09/2015  
TSD Site Recv Date: 04/18/2015  
Part A Recv Date: Not reported  
Part B Recv Date: Not reported

Map ID  
Direction  
Distance  
Elevation

MAP FINDINGS

Site

Database(s)

EDR ID Number  
EPA ID Number

**RITE AID # 1711 (Continued)**

**1014927060**

Generator EPA ID: NYR000188508  
Trans1 EPA ID: Not reported  
Trans2 EPA ID: Not reported  
TSD ID 1: PAD085690592  
TSD ID 2: Not reported  
Manifest Tracking Number: 007378931FLE  
Import Indicator: N  
Export Indicator: N  
Discr Quantity Indicator: N  
Discr Type Indicator: N  
Discr Residue Indicator: N  
Discr Partial Reject Indicator: N  
Discr Full Reject Indicator: N  
Manifest Ref Number: Not reported  
Alt Facility RCRA ID: Not reported  
Alt Facility Sign Date: Not reported  
MGMT Method Type Code: H141  
Waste Code: Not reported  
Waste Code: Not reported  
Waste Code: Not reported  
Waste Code: Not reported  
Waste Code: Not reported  
Waste Code: Not reported  
Quantity: 1  
Units: P - Pounds  
Number of Containers: 1  
Container Type: CF - Fiber or plastic boxes, cartons  
Handling Method: L Landfill.  
Specific Gravity: 1  
Waste Code: D001  
Waste Code 1\_2: Not reported  
Waste Code 1\_3: Not reported  
Waste Code 1\_4: Not reported  
Waste Code 1\_5: Not reported  
Waste Code 1\_6: Not reported  
  
Document ID: Not reported  
Manifest Status: Not reported  
seq: Not reported  
Year: 2015  
Trans1 State ID: MNS000110924  
Trans2 State ID: PAD982661381  
Generator Ship Date: 04/06/2015  
Trans1 Recv Date: 04/06/2015  
Trans2 Recv Date: 04/09/2015  
TSD Site Recv Date: 04/18/2015  
Part A Recv Date: Not reported  
Part B Recv Date: Not reported  
Generator EPA ID: NYR000188508  
Trans1 EPA ID: Not reported  
Trans2 EPA ID: Not reported  
TSD ID 1: PAD085690592  
TSD ID 2: Not reported  
Manifest Tracking Number: 007378931FLE  
Import Indicator: N  
Export Indicator: N  
Discr Quantity Indicator: N

Map ID  
Direction  
Distance  
Elevation

MAP FINDINGS

Site

Database(s)

EDR ID Number  
EPA ID Number

**RITE AID # 1711 (Continued)**

**1014927060**

Discr Type Indicator: N  
Discr Residue Indicator: N  
Discr Partial Reject Indicator: N  
Discr Full Reject Indicator: N  
Manifest Ref Number: Not reported  
Alt Facility RCRA ID: Not reported  
Alt Facility Sign Date: Not reported  
MGMT Method Type Code: H141  
Waste Code: Not reported  
Waste Code: Not reported  
Waste Code: Not reported  
Waste Code: Not reported  
Waste Code: Not reported  
Waste Code: Not reported  
Quantity: 4  
Units: P - Pounds  
Number of Containers: 1  
Container Type: CF - Fiber or plastic boxes, cartons  
Handling Method: B Incineration, heat recovery, burning.  
Specific Gravity: 1  
Waste Code: D007  
Waste Code 1\_2: D010  
Waste Code 1\_3: Not reported  
Waste Code 1\_4: Not reported  
Waste Code 1\_5: Not reported  
Waste Code 1\_6: Not reported  
  
Document ID: Not reported  
Manifest Status: Not reported  
seq: Not reported  
Year: 2015  
Trans1 State ID: MNS000110924  
Trans2 State ID: PAD982661381  
Generator Ship Date: 04/06/2015  
Trans1 Recv Date: 04/06/2015  
Trans2 Recv Date: 04/09/2015  
TSD Site Recv Date: 04/18/2015  
Part A Recv Date: Not reported  
Part B Recv Date: Not reported  
Generator EPA ID: NYR000188508  
Trans1 EPA ID: Not reported  
Trans2 EPA ID: Not reported  
TSD ID 1: PAD085690592  
TSD ID 2: Not reported  
Manifest Tracking Number: 007378931FLE  
Import Indicator: N  
Export Indicator: N  
Discr Quantity Indicator: N  
Discr Type Indicator: N  
Discr Residue Indicator: N  
Discr Partial Reject Indicator: N  
Discr Full Reject Indicator: N  
Manifest Ref Number: Not reported  
Alt Facility RCRA ID: Not reported  
Alt Facility Sign Date: Not reported  
MGMT Method Type Code: H141  
Waste Code: Not reported

Map ID  
Direction  
Distance  
Elevation

MAP FINDINGS

Site

Database(s)

EDR ID Number  
EPA ID Number

**RITE AID # 1711 (Continued)**

**1014927060**

Waste Code: Not reported  
Waste Code: Not reported  
Waste Code: Not reported  
Waste Code: Not reported  
Waste Code: Not reported  
Quantity: 35  
Units: P - Pounds  
Number of Containers: 1  
Container Type: CF - Fiber or plastic boxes, cartons  
Handling Method: L Landfill.  
Specific Gravity: 1  
Waste Code: D007  
Waste Code 1\_2: D010  
Waste Code 1\_3: Not reported  
Waste Code 1\_4: D011  
Waste Code 1\_5: Not reported  
Waste Code 1\_6: Not reported

Document ID: Not reported  
Manifest Status: Not reported  
seq: Not reported  
Year: 2015  
Trans1 State ID: MNS000110924  
Trans2 State ID: PAD982661381  
Generator Ship Date: 04/06/2015  
Trans1 Recv Date: 04/06/2015  
Trans2 Recv Date: 04/09/2015  
TSD Site Recv Date: 04/18/2015  
Part A Recv Date: Not reported  
Part B Recv Date: Not reported  
Generator EPA ID: NYR000188508  
Trans1 EPA ID: Not reported  
Trans2 EPA ID: Not reported  
TSDF ID 1: PAD085690592  
TSDF ID 2: Not reported  
Manifest Tracking Number: 007378931FLE  
Import Indicator: N  
Export Indicator: N  
Discr Quantity Indicator: N  
Discr Type Indicator: N  
Discr Residue Indicator: N  
Discr Partial Reject Indicator: N  
Discr Full Reject Indicator: N  
Manifest Ref Number: Not reported  
Alt Facility RCRA ID: Not reported  
Alt Facility Sign Date: Not reported  
MGMT Method Type Code: H141  
Waste Code: Not reported  
Waste Code: Not reported  
Waste Code: Not reported  
Waste Code: Not reported  
Waste Code: Not reported  
Waste Code: Not reported  
Quantity: 0.01  
Units: P - Pounds  
Number of Containers: 1  
Container Type: CF - Fiber or plastic boxes, cartons

Map ID  
Direction  
Distance  
Elevation

MAP FINDINGS

Site

Database(s)

EDR ID Number  
EPA ID Number

**RITE AID # 1711 (Continued)**

**1014927060**

Handling Method: B Incineration, heat recovery, burning.  
Specific Gravity: 1  
Waste Code: P001  
Waste Code 1\_2: Not reported  
Waste Code 1\_3: Not reported  
Waste Code 1\_4: Not reported  
Waste Code 1\_5: Not reported  
Waste Code 1\_6: Not reported

Document ID: Not reported  
Manifest Status: Not reported  
seq: Not reported  
Year: 2015  
Trans1 State ID: MNS000110924  
Trans2 State ID: PAD982661381  
Generator Ship Date: 04/06/2015  
Trans1 Recv Date: 04/06/2015  
Trans2 Recv Date: 04/09/2015  
TSD Site Recv Date: 04/18/2015  
Part A Recv Date: Not reported  
Part B Recv Date: Not reported  
Generator EPA ID: NYR000188508  
Trans1 EPA ID: Not reported  
Trans2 EPA ID: Not reported  
TSD ID 1: PAD085690592  
TSD ID 2: Not reported  
Manifest Tracking Number: 007378931FLE  
Import Indicator: N  
Export Indicator: N  
Discr Quantity Indicator: N  
Discr Type Indicator: N  
Discr Residue Indicator: N  
Discr Partial Reject Indicator: N  
Discr Full Reject Indicator: N  
Manifest Ref Number: Not reported  
Alt Facility RCRA ID: Not reported  
Alt Facility Sign Date: Not reported  
MGMT Method Type Code: H141  
Waste Code: Not reported  
Waste Code: Not reported  
Waste Code: Not reported  
Waste Code: Not reported  
Waste Code: Not reported  
Waste Code: Not reported  
Quantity: 7  
Units: P - Pounds  
Number of Containers: 1  
Container Type: CF - Fiber or plastic boxes, cartons  
Handling Method: B Incineration, heat recovery, burning.  
Specific Gravity: 1  
Waste Code: Not reported  
Waste Code 1\_2: P075  
Waste Code 1\_3: Not reported  
Waste Code 1\_4: Not reported  
Waste Code 1\_5: Not reported  
Waste Code 1\_6: Not reported

Map ID  
Direction  
Distance  
Elevation

MAP FINDINGS

Site

Database(s)

EDR ID Number  
EPA ID Number

**RITE AID # 1711 (Continued)**

**1014927060**

Document ID:	Not reported
Manifest Status:	Not reported
seq:	Not reported
Year:	2015
Trans1 State ID:	MNS000110924
Trans2 State ID:	PAD982661381
Generator Ship Date:	04/06/2015
Trans1 Recv Date:	04/06/2015
Trans2 Recv Date:	04/09/2015
TSD Site Recv Date:	04/18/2015
Part A Recv Date:	Not reported
Part B Recv Date:	Not reported
Generator EPA ID:	NYR000188508
Trans1 EPA ID:	Not reported
Trans2 EPA ID:	Not reported
TSD ID 1:	PAD085690592
TSD ID 2:	Not reported
Manifest Tracking Number:	007378931FLE
Import Indicator:	N
Export Indicator:	N
Discr Quantity Indicator:	N
Discr Type Indicator:	N
Discr Residue Indicator:	N
Discr Partial Reject Indicator:	N
Discr Full Reject Indicator:	N
Manifest Ref Number:	Not reported
Alt Facility RCRA ID:	Not reported
Alt Facility Sign Date:	Not reported
MGMT Method Type Code:	H141
Waste Code:	Not reported
Waste Code:	Not reported
Waste Code:	Not reported
Waste Code:	Not reported
Waste Code:	Not reported
Waste Code:	Not reported
Quantity:	6
Units:	P - Pounds
Number of Containers:	1
Container Type:	CF - Fiber or plastic boxes, cartons
Handling Method:	B Incineration, heat recovery, burning.
Specific Gravity:	1
Waste Code:	Not reported
Waste Code 1_2:	D001
Waste Code 1_3:	Not reported
Waste Code 1_4:	Not reported
Waste Code 1_5:	Not reported
Waste Code 1_6:	Not reported
Document ID:	Not reported
Manifest Status:	Not reported
seq:	Not reported
Year:	2015
Trans1 State ID:	MNS000110924
Trans2 State ID:	PAD982661381
Generator Ship Date:	04/06/2015
Trans1 Recv Date:	04/06/2015
Trans2 Recv Date:	04/09/2015

Map ID  
 Direction  
 Distance  
 Elevation

MAP FINDINGS

Site

Database(s)

EDR ID Number  
 EPA ID Number

**RITE AID # 1711 (Continued)**

**1014927060**

TSD Site Recv Date: 04/18/2015  
 Part A Recv Date: Not reported  
 Part B Recv Date: Not reported  
 Generator EPA ID: NYR000188508  
 Trans1 EPA ID: Not reported  
 Trans2 EPA ID: Not reported  
 TSDF ID 1: PAD085690592  
 TSDF ID 2: Not reported  
 Manifest Tracking Number: 007378931FLE  
 Import Indicator: N  
 Export Indicator: N  
 Discr Quantity Indicator: N  
 Discr Type Indicator: N  
 Discr Residue Indicator: N  
 Discr Partial Reject Indicator: N  
 Discr Full Reject Indicator: N  
 Manifest Ref Number: Not reported  
 Alt Facility RCRA ID: Not reported  
 Alt Facility Sign Date: Not reported  
 MGMT Method Type Code: H141  
 Waste Code: Not reported  
 Waste Code: Not reported  
 Waste Code: Not reported  
 Waste Code: Not reported  
 Waste Code: Not reported  
 Waste Code: Not reported  
 Quantity: 3  
 Units: P - Pounds  
 Number of Containers: 1  
 Container Type: CF - Fiber or plastic boxes, cartons  
 Handling Method: R Material recovery of more than 75 percent of the total material.  
 Specific Gravity: 1  
 Waste Code: Not reported  
 Waste Code 1\_2: D009  
 Waste Code 1\_3: Not reported  
 Waste Code 1\_4: Not reported  
 Waste Code 1\_5: Not reported  
 Waste Code 1\_6: Not reported

[Click this hyperlink](#) while viewing on your computer to access  
 78 additional NY\_MANIFEST: record(s) in the EDR Site Report.

**E60**  
**SE**  
**< 1/8**  
**0.078 mi.**  
**410 ft.**

**RITE AID #1711**  
**408 GRAND ST**  
**NY, NY 10002**  
  
**Site 13 of 13 in cluster E**

**PA MANIFEST S118891169**  
**N/A**

**Relative:**  
**Lower**

Manifest Details:  
 Year: 2015  
 Manifest Number: 007247047FLE  
 Manifest Type: TSD Copy  
 Generator EPA Id: NYR000188508  
 Generator Date: 01/13/2015  
 Mailing Address: Not reported  
 Mailing City,St,Zip: Not reported  
 Contact Name: Not reported

**Actual:**  
**31 ft.**



Map ID  
Direction  
Distance  
Elevation

MAP FINDINGS

Site

Database(s)

EDR ID Number  
EPA ID Number

**RITE AID #1711 (Continued)**

**S118891169**

Contact Phone: Not reported  
TSD EPA Id: Not reported  
TSD Date: Not reported  
TSD Facility Name: Republic Environmental Systems (Pennsylvania) LLC  
TSD Facility Address: 2869 Sandstone Dr  
TSD Facility City: Hatfield  
TSD Facility State: PA  
Facility Telephone: Not reported  
Page Number: 1  
Line Number: 3  
Waste Number: P001  
Container Number: 1  
Container Type: Fiber or plastic boxes, cartons, cases  
Waste Quantity: 1  
Unit: Pounds  
Handling Code: Not reported  
TSP EPA Id: PAD085690592  
Date TSP Sig: Not reported

Year: 2015  
Manifest Number: 007247047FLE  
Manifest Type: TSD Copy  
Generator EPA Id: NYR000188508  
Generator Date: 01/13/2015  
Mailing Address: Not reported  
Mailing City,St,Zip: Not reported  
Contact Name: Not reported  
Contact Phone: Not reported  
TSD EPA Id: Not reported  
TSD Date: Not reported  
TSD Facility Name: Republic Environmental Systems (Pennsylvania) LLC  
TSD Facility Address: 2869 Sandstone Dr  
TSD Facility City: Hatfield  
TSD Facility State: PA  
Facility Telephone: Not reported  
Page Number: 1  
Line Number: 2  
Waste Number: D001  
Container Number: 1  
Container Type: Fiber or plastic boxes, cartons, cases  
Waste Quantity: 1  
Unit: Pounds  
Handling Code: Not reported  
TSP EPA Id: PAD085690592  
Date TSP Sig: Not reported

Year: 2015  
Manifest Number: 007247047FLE  
Manifest Type: TSD Copy  
Generator EPA Id: NYR000188508  
Generator Date: 01/13/2015  
Mailing Address: Not reported  
Mailing City,St,Zip: Not reported  
Contact Name: Not reported  
Contact Phone: Not reported  
TSD EPA Id: Not reported  
TSD Date: Not reported

Map ID  
Direction  
Distance  
Elevation

MAP FINDINGS

Site

Database(s)

EDR ID Number  
EPA ID Number

**RITE AID #1711 (Continued)**

**S118891169**

TSD Facility Name: Republic Environmental Systems (Pennsylvania) LLC  
TSD Facility Address: 2869 Sandstone Dr  
TSD Facility City: Hatfield  
TSD Facility State: PA  
Facility Telephone: Not reported  
Page Number: 1  
Line Number: 1  
Waste Number: D011  
Container Number: 1  
Container Type: Fiber or plastic boxes, cartons, cases  
Waste Quantity: 22  
Unit: Pounds  
Handling Code: Not reported  
TSP EPA Id: PAD085690592  
Date TSP Sig: Not reported

Year: 2015  
Manifest Number: 007247047FLE  
Manifest Type: TSD Copy  
Generator EPA Id: NYR000188508  
Generator Date: 01/13/2015  
Mailing Address: Not reported  
Mailing City,St,Zip: Not reported  
Contact Name: Not reported  
Contact Phone: Not reported  
TSD EPA Id: Not reported  
TSD Date: Not reported  
TSD Facility Name: Republic Environmental Systems (Pennsylvania) LLC  
TSD Facility Address: 2869 Sandstone Dr  
TSD Facility City: Hatfield  
TSD Facility State: PA  
Facility Telephone: Not reported  
Page Number: 1  
Line Number: 1  
Waste Number: D010  
Container Number: 1  
Container Type: Fiber or plastic boxes, cartons, cases  
Waste Quantity: 22  
Unit: Pounds  
Handling Code: Not reported  
TSP EPA Id: PAD085690592  
Date TSP Sig: Not reported

**G61**  
**West**  
**< 1/8**  
**0.078 mi.**  
**414 ft.**

**NYC BD OF ED - SEWARD PARK H S**  
**350 GRAND ST**  
**NEW YORK, NY 10002**  
**Site 1 of 18 in cluster G**

**RCRA-LQG 1000446164**  
**ICIS NYD100390517**  
**FINDS**  
**NY MANIFEST**  
**NJ MANIFEST**  
**ECHO**

**Relative:**  
**Higher**

RCRA-LQG:  
Date form received by agency: 02/17/2012  
Facility name: LEWARD PARK HS  
Facility address: 350 GRAND STREET  
NEW YORK, NY 10002  
EPA ID: NYD100390517  
Mailing address: THOMSON AVENUE  
LONG ISLAND CITY, NY 11101

**Actual:**  
**37 ft.**

Map ID  
Direction  
Distance  
Elevation

MAP FINDINGS

Site

Database(s)

EDR ID Number  
EPA ID Number

**NYC BD OF ED - SEWARD PARK H S (Continued)**

**1000446164**

Contact: ALEXANDER LEMPERT  
Contact address: THOMSON AVE  
LONG ISLAND CITY, NY 11101  
Contact country: US  
Contact telephone: (718) 472-8501  
Contact email: ALEMPERT@NYCSCA.ORG  
EPA Region: 02  
Classification: Large Quantity Generator  
Description: Handler: generates 1,000 kg or more of hazardous waste during any calendar month; or generates more than 1 kg of acutely hazardous waste during any calendar month; or generates more than 100 kg of any residue or contaminated soil, waste or other debris resulting from the cleanup of a spill, into or on any land or water, of acutely hazardous waste during any calendar month; or generates 1 kg or less of acutely hazardous waste during any calendar month, and accumulates more than 1 kg of acutely hazardous waste at any time; or generates 100 kg or less of any residue or contaminated soil, waste or other debris resulting from the cleanup of a spill, into or on any land or water, of acutely hazardous waste during any calendar month, and accumulates more than 100 kg of that material at any time

Owner/Operator Summary:

Owner/operator name: NYC DEPARTMENT OF EDUCATION  
Owner/operator address: VERNON BLVD  
LONG ISLAND CITY, NY 11101  
Owner/operator country: US  
Owner/operator telephone: Not reported  
Legal status: Municipal  
Owner/Operator Type: Owner  
Owner/Op start date: 01/01/1930  
Owner/Op end date: Not reported

Owner/operator name: NYC DEPARTMENT OF EDUCATION  
Owner/operator address: Not reported  
Not reported  
Owner/operator country: Not reported  
Owner/operator telephone: Not reported  
Legal status: Municipal  
Owner/Operator Type: Operator  
Owner/Op start date: 01/01/1930  
Owner/Op end date: Not reported

Handler Activities Summary:

U.S. importer of hazardous waste: No  
Mixed waste (haz. and radioactive): No  
Recycler of hazardous waste: No  
Transporter of hazardous waste: No  
Treater, storer or disposer of HW: No  
Underground injection activity: No  
On-site burner exemption: No  
Furnace exemption: No  
Used oil fuel burner: No  
Used oil processor: No  
User oil refiner: No  
Used oil fuel marketer to burner: No  
Used oil Specification marketer: No

Map ID  
Direction  
Distance  
Elevation

MAP FINDINGS

Site

Database(s)

EDR ID Number  
EPA ID Number

**NYC BD OF ED - SEWARD PARK H S (Continued)**

**1000446164**

Used oil transfer facility: No  
Used oil transporter: No

. Waste code: D008  
. Waste name: LEAD

Historical Generators:

Date form received by agency: 01/01/2007  
Site name: NYC BD OF ED - SEWARD PARK H S  
Classification: Conditionally Exempt Small Quantity Generator

Date form received by agency: 01/01/2006  
Site name: NYC BD OF ED - SEWARD PARK H S  
Classification: Conditionally Exempt Small Quantity Generator

Date form received by agency: 05/07/2001  
Site name: NYC BD OF ED - SEWARD PARK H S  
Classification: Small Quantity Generator

. Waste code: D001  
. Waste name: IGNITABLE WASTE

. Waste code: D002  
. Waste name: CORROSIVE WASTE

. Waste code: F001  
. Waste name: THE FOLLOWING SPENT HALOGENATED SOLVENTS USED IN DEGREASING: TETRACHLOROETHYLENE, TRICHLORETHYLENE, METHYLENE CHLORIDE, 1,1,1-TRICHLOROETHANE, CARBON TETRACHLORIDE AND CHLORINATED FLUOROCARBONS; ALL SPENT SOLVENT MIXTURES/BLENDS USED IN DEGREASING CONTAINING, BEFORE USE, A TOTAL OF TEN PERCENT OR MORE (BY VOLUME) OF ONE OR MORE OF THE ABOVE HALOGENATED SOLVENTS OR THOSE SOLVENTS LISTED IN F002, F004, AND F005; AND STILL BOTTOMS FROM THE RECOVERY OF THESE SPENT SOLVENTS AND SPENT SOLVENT MIXTURES.

. Waste code: F002  
. Waste name: THE FOLLOWING SPENT HALOGENATED SOLVENTS: TETRACHLOROETHYLENE, METHYLENE CHLORIDE, TRICHLOROETHYLENE, 1,1,1-TRICHLOROETHANE, CHLOROBENZENE, 1,1,2-TRICHLORO-1,2,2-TRIFLUOROETHANE, ORTHO-DICHLOROBENZENE, TRICHLOROFLUOROMETHANE, AND 1,1,2, TRICHLOROETHANE; ALL SPENT SOLVENT MIXTURES/BLENDS CONTAINING, BEFORE USE, A TOTAL OF TEN PERCENT OR MORE (BY VOLUME) OF ONE OR MORE OF THE ABOVE HALOGENATED SOLVENTS OR THOSE SOLVENTS LISTED IN F001, F004, AND F005; AND STILL BOTTOMS FROM THE RECOVERY OF THESE SPENT SOLVENTS AND SPENT SOLVENT MIXTURES.

. Waste code: F003  
. Waste name: THE FOLLOWING SPENT NONHALOGENATED SOLVENTS: XYLENE, ACETONE, ETHYL ACETATE, ETHYL BENZENE, ETHYL ETHER, METHYL ISOBUTYL KETONE, N-BUTYL ALCOHOL, CYCLOHEXANONE, AND METHANOL; ALL SPENT SOLVENT MIXTURES/BLENDS CONTAINING, BEFORE USE, ONLY THE ABOVE SPENT NONHALOGENATED SOLVENTS; AND ALL SPENT SOLVENT MIXTURES/BLENDS CONTAINING, BEFORE USE, ONE OR MORE OF THE ABOVE NONHALOGENATED SOLVENTS, AND A TOTAL OF TEN PERCENT OR MORE (BY VOLUME) OF ONE OR MORE OF THOSE SOLVENTS LISTED IN F001, F002, F004, AND F005; AND STILL BOTTOMS FROM THE RECOVERY OF THESE SPENT SOLVENTS AND SPENT SOLVENT MIXTURES.

Map ID  
Direction  
Distance  
Elevation

MAP FINDINGS

Site

Database(s)

EDR ID Number  
EPA ID Number

**NYC BD OF ED - SEWARD PARK H S (Continued)**

**1000446164**

- . Waste code: P028
- . Waste name: BENZENE, (CHLOROMETHYL)- (OR) BENZYL CHLORIDE
  
- . Waste code: P030
- . Waste name: CYANIDES (SOLUBLE CYANIDE SALTS), NOT OTHERWISE SPECIFIED
  
- . Waste code: P092
- . Waste name: MERCURY, (ACETATO-O)PHENYL- (OR) PHENYLMERCURY ACETATE
  
- . Waste code: P098
- . Waste name: POTASSIUM CYANIDE (OR) POTASSIUM CYANIDE K(CN)
  
- . Waste code: P106
- . Waste name: SODIUM CYANIDE (OR) SODIUM CYANIDE NA(CN)
  
- . Waste code: U032
- . Waste name: CALCIUM CHROMATE (OR) CHROMIC ACID H2CRO4, CALCIUM SALT
  
- . Waste code: U103
- . Waste name: DIMETHYL SULFATE (OR) SULFURIC ACID, DIMETHYL ESTER

Date form received by agency: 07/08/1999  
Site name: NYC BD OF ED - SEWARD PARK H S  
Classification: Not a generator, verified

Date form received by agency: 09/24/1990  
Site name: NYC BD OF ED - SEWARD PARK H S  
Classification: Small Quantity Generator

Biennial Reports:

Last Biennial Reporting Year: 2013

Annual Waste Handled:

Waste code: D008  
Waste name: LEAD  
Amount (Lbs): 90800

Violation Status: No violations found

ICIS:

Enforcement Action ID: 02-1988-0588  
FRS ID: 110004377905  
Action Name: NYC BOARD OF EDUCATION  
Facility Name: NYC BD OF ED - SEWARD PARK H S  
Facility Address: 350 GRAND ST  
NEW YORK, NY 100024629  
Enforcement Action Type: Civil Judicial Action  
Facility County: NEW YORK  
Program System Acronym: ICIS  
Enforcement Action Forum Desc: Judicial  
EA Type Code: CIV  
Facility SIC Code: 8211  
Federal Facility ID: Not reported  
Latitude in Decimal Degrees: 40.716833  
Longitude in Decimal Degrees: -73.989516  
Permit Type Desc: Not reported

Map ID  
Direction  
Distance  
Elevation

MAP FINDINGS

Site

Database(s)

EDR ID Number  
EPA ID Number

**NYC BD OF ED - SEWARD PARK H S (Continued)**

**1000446164**

Program System Acronym: 17871  
Facility NAICS Code: Not reported  
Tribal Land Code: Not reported

Facility Name: NYC BD OF ED - SEWARD PARK H S  
Address: 350 GRAND ST  
Tribal Indicator: N  
Fed Facility: No  
NAIC Code: Not reported  
SIC Code: 8211

Facility Name: NYC BD OF ED - SEWARD PARK H S  
Address: 350 GRAND ST  
Tribal Indicator: N  
Fed Facility: No  
NAIC Code: Not reported  
SIC Code: 8211

Facility Name: NYC BD OF ED - SEWARD PARK H S  
Address: 350 GRAND ST  
Tribal Indicator: N  
Fed Facility: No  
NAIC Code: Not reported  
SIC Code: 8211

Facility Name: NYC BD OF ED - SEWARD PARK H S  
Address: 350 GRAND ST  
Tribal Indicator: N  
Fed Facility: No  
NAIC Code: Not reported  
SIC Code: 8211

**FINDS:**

Registry ID: 110004377905

**Environmental Interest/Information System**

NCDB (National Compliance Data Base) supports implementation of the Federal Insecticide, Fungicide, and Rodenticide Act (FIFRA) and the Toxic Substances Control Act (TSCA). The system tracks inspections in regions and states with cooperative agreements, enforcement actions, and settlements.

RCRAInfo is a national information system that supports the Resource Conservation and Recovery Act (RCRA) program through the tracking of events and activities related to facilities that generate, transport, and treat, store, or dispose of hazardous waste. RCRAInfo allows RCRA program staff to track the notification, permit, compliance, and corrective action activities required under RCRA.

**HAZARDOUS WASTE BIENNIAL REPORTER**

ICIS (Integrated Compliance Information System) is the Integrated Compliance Information System and provides a database that, when complete, will contain integrated Enforcement and Compliance information across most of EPA's programs. The vision for ICIS is to

Map ID  
Direction  
Distance  
Elevation

MAP FINDINGS

Site

Database(s)

EDR ID Number  
EPA ID Number

**NYC BD OF ED - SEWARD PARK H S (Continued)**

**1000446164**

replace EPA's independent databases that contain Enforcement data with a single repository for that information. Currently, ICIS contains all Federal Administrative and Judicial enforcement actions. This information is maintained in ICIS by EPA in the Regional offices and it Headquarters. A future release of ICIS will replace the Permit Compliance System (PCS) which supports the NPDES and will integrate that information with Federal actions already in the system. ICIS also has the capability to track other activities occurring in the Region that support Compliance and Enforcement programs. These include; Incident Tracking, Compliance Assistance, and Compliance Monitoring.

**NY MANIFEST:**

Country: USA  
EPA ID: NYD100390517  
Facility Status: Not reported  
Location Address 1: 350 GRAND STREET  
Code: BP  
Location Address 2: Not reported  
Total Tanks: Not reported  
Location City: NEW YORK  
Location State: NY  
Location Zip: 10002  
Location Zip 4: Not reported

**NY MANIFEST:**

EPAID: NYD100390517  
Mailing Name: NEW YORK CITY BOARD OF EDUCATION  
Mailing Contact: MR CARDELLO  
Mailing Address 1: 28-11 QUEENS PLAZA NORTH RM905  
Mailing Address 2: Not reported  
Mailing City: LONG ISLAND CITY  
Mailing State: NY  
Mailing Zip: 11101  
Mailing Zip 4: Not reported  
Mailing Country: USA  
Mailing Phone: 2126747000

**NY MANIFEST:**

Document ID: NYG2708973  
Manifest Status: Not reported  
seq: 01  
Year: 2003  
Trans1 State ID: 45347PANY  
Trans2 State ID: Not reported  
Generator Ship Date: 09/23/2003  
Trans1 Recv Date: 09/23/2003  
Trans2 Recv Date: Not reported  
TSD Site Recv Date: 09/24/2003  
Part A Recv Date: Not reported  
Part B Recv Date: Not reported  
Generator EPA ID: NYD100390517  
Trans1 EPA ID: NYD049178296  
Trans2 EPA ID: Not reported  
TSD ID 1: NYD049178296  
TSD ID 2: Not reported  
Manifest Tracking Number: Not reported

Map ID  
Direction  
Distance  
Elevation

MAP FINDINGS

Site

Database(s)

EDR ID Number  
EPA ID Number

NYC BD OF ED - SEWARD PARK H S (Continued)

1000446164

Import Indicator: Not reported  
Export Indicator: Not reported  
Discr Quantity Indicator: Not reported  
Discr Type Indicator: Not reported  
Discr Residue Indicator: Not reported  
Discr Partial Reject Indicator: Not reported  
Discr Full Reject Indicator: Not reported  
Manifest Ref Number: Not reported  
Alt Facility RCRA ID: Not reported  
Alt Facility Sign Date: Not reported  
MGMT Method Type Code: Not reported  
Waste Code: D001 - NON-LISTED IGNITABLE WASTES  
Waste Code: Not reported  
Waste Code: Not reported  
Waste Code: Not reported  
Waste Code: Not reported  
Waste Code: Not reported  
Quantity: 00020  
Units: P - Pounds  
Number of Containers: 001  
Container Type: DF - Fiberboard or plastic drums (glass)  
Handling Method: B Incineration, heat recovery, burning.  
Specific Gravity: 01.00  
Waste Code: D001 - NON-LISTED IGNITABLE WASTES  
Waste Code: Not reported  
Waste Code: Not reported  
Waste Code: Not reported  
Waste Code: Not reported  
Quantity: 00020  
Units: P - Pounds  
Number of Containers: 001  
Container Type: DF - Fiberboard or plastic drums (glass)  
Handling Method: B Incineration, heat recovery, burning.  
Specific Gravity: 01.00  
Waste Code: D001 - NON-LISTED IGNITABLE WASTES  
Waste Code: Not reported  
Waste Code: Not reported  
Waste Code: Not reported  
Waste Code: Not reported  
Quantity: 00020  
Units: P - Pounds  
Number of Containers: 001  
Container Type: DF - Fiberboard or plastic drums (glass)  
Handling Method: T Chemical, physical, or biological treatment.  
Specific Gravity: 01.00  
Waste Code: D001 - NON-LISTED IGNITABLE WASTES  
Waste Code: Not reported  
Waste Code: Not reported  
Waste Code: Not reported  
Waste Code: Not reported  
Quantity: 00020  
Units: P - Pounds  
Number of Containers: 001  
Container Type: DF - Fiberboard or plastic drums (glass)  
Handling Method: T Chemical, physical, or biological treatment.  
Specific Gravity: 01.00



Map ID  
Direction  
Distance  
Elevation

MAP FINDINGS

Site

Database(s)

EDR ID Number  
EPA ID Number

NYC BD OF ED - SEWARD PARK H S (Continued)

1000446164

Document ID: NYG2708973  
Manifest Status: Not reported  
seq: 02  
Year: 2003  
Trans1 State ID: 45347PANY  
Trans2 State ID: Not reported  
Generator Ship Date: 09/23/2003  
Trans1 Recv Date: 09/23/2003  
Trans2 Recv Date: Not reported  
TSD Site Recv Date: 09/24/2003  
Part A Recv Date: Not reported  
Part B Recv Date: Not reported  
Generator EPA ID: NYD100390517  
Trans1 EPA ID: NYD049178296  
Trans2 EPA ID: Not reported  
TSD ID 1: NYD049178296  
TSD ID 2: Not reported  
Manifest Tracking Number: Not reported  
Import Indicator: Not reported  
Export Indicator: Not reported  
Discr Quantity Indicator: Not reported  
Discr Type Indicator: Not reported  
Discr Residue Indicator: Not reported  
Discr Partial Reject Indicator: Not reported  
Discr Full Reject Indicator: Not reported  
Manifest Ref Number: Not reported  
Alt Facility RCRA ID: Not reported  
Alt Facility Sign Date: Not reported  
MGMT Method Type Code: Not reported  
Waste Code: U201 - RESORCINOL  
Waste Code: Not reported  
Waste Code: Not reported  
Waste Code: Not reported  
Waste Code: Not reported  
Waste Code: Not reported  
Quantity: 00020  
Units: P - Pounds  
Number of Containers: 001  
Container Type: DF - Fiberboard or plastic drums (glass)  
Handling Method: B Incineration, heat recovery, burning.  
Specific Gravity: 01.00  
Waste Code: D002 - NON-LISTED CORROSIVE WASTES  
Waste Code: Not reported  
Waste Code: Not reported  
Waste Code: Not reported  
Waste Code: Not reported  
Quantity: 00020  
Units: P - Pounds  
Number of Containers: 001  
Container Type: DF - Fiberboard or plastic drums (glass)  
Handling Method: T Chemical, physical, or biological treatment.  
Specific Gravity: 01.00  
Waste Code: D002 - NON-LISTED CORROSIVE WASTES  
Waste Code: Not reported  
Waste Code: Not reported  
Waste Code: Not reported  
Waste Code: Not reported

Map ID  
Direction  
Distance  
Elevation

MAP FINDINGS

Site

Database(s)

EDR ID Number  
EPA ID Number

NYC BD OF ED - SEWARD PARK H S (Continued)

1000446164

Quantity: 00020  
Units: P - Pounds  
Number of Containers: 001  
Container Type: DF - Fiberboard or plastic drums (glass)  
Handling Method: T Chemical, physical, or biological treatment.  
Specific Gravity: 01.00  
Waste Code: D009 - MERCURY 0.2 MG/L TCLP  
Waste Code: Not reported  
Waste Code: Not reported  
Waste Code: Not reported  
Waste Code: Not reported  
Quantity: 00020  
Units: P - Pounds  
Number of Containers: 001  
Container Type: DF - Fiberboard or plastic drums (glass)  
Handling Method: T Chemical, physical, or biological treatment.  
Specific Gravity: 01.00

Document ID: Not reported  
Manifest Status: Not reported  
seq: Not reported  
Year: 2010  
Trans1 State ID: MAD985286988  
Trans2 State ID: Not reported  
Generator Ship Date: 05/18/2010  
Trans1 Recv Date: 05/18/2010  
Trans2 Recv Date: Not reported  
TSD Site Recv Date: 05/21/2010  
Part A Recv Date: Not reported  
Part B Recv Date: Not reported  
Generator EPA ID: NYD100390517  
Trans1 EPA ID: Not reported  
Trans2 EPA ID: Not reported  
TSD ID 1: NYD077444263  
TSD ID 2: Not reported  
Manifest Tracking Number: 002483367FLE  
Import Indicator: N  
Export Indicator: N  
Discr Quantity Indicator: N  
Discr Type Indicator: N  
Discr Residue Indicator: N  
Discr Partial Reject Indicator: N  
Discr Full Reject Indicator: N  
Manifest Ref Number: Not reported  
Alt Facility RCRA ID: Not reported  
Alt Facility Sign Date: Not reported  
MGMT Method Type Code: H141  
Waste Code: Not reported  
Waste Code: Not reported  
Waste Code: Not reported  
Waste Code: Not reported  
Waste Code: Not reported  
Waste Code: Not reported  
Quantity: 78.0  
Units: P - Pounds  
Number of Containers: 1.0  
Container Type: DF - Fiberboard or plastic drums (glass)

Map ID  
Direction  
Distance  
Elevation

MAP FINDINGS

Site

Database(s)

EDR ID Number  
EPA ID Number

NYC BD OF ED - SEWARD PARK H S (Continued)

1000446164

Handling Method: B Incineration, heat recovery, burning.  
Specific Gravity: 1.0  
Waste Code: D002  
Waste Code 1\_2: Not reported  
Waste Code 1\_3: Not reported  
Waste Code 1\_4: Not reported  
Waste Code 1\_5: Not reported  
Waste Code 1\_6: Not reported

Document ID: Not reported  
Manifest Status: Not reported  
seq: Not reported  
Year: 2010  
Trans1 State ID: MAD985286988  
Trans2 State ID: Not reported  
Generator Ship Date: 05/18/2010  
Trans1 Recv Date: 05/18/2010  
Trans2 Recv Date: Not reported  
TSD Site Recv Date: 05/21/2010  
Part A Recv Date: Not reported  
Part B Recv Date: Not reported  
Generator EPA ID: NYD100390517  
Trans1 EPA ID: Not reported  
Trans2 EPA ID: Not reported  
TSD ID 1: NYD077444263  
TSD ID 2: Not reported  
Manifest Tracking Number: 002483367FLE  
Import Indicator: N  
Export Indicator: N  
Discr Quantity Indicator: N  
Discr Type Indicator: N  
Discr Residue Indicator: N  
Discr Partial Reject Indicator: N  
Discr Full Reject Indicator: N  
Manifest Ref Number: Not reported  
Alt Facility RCRA ID: Not reported  
Alt Facility Sign Date: Not reported  
MGMT Method Type Code: H141  
Waste Code: Not reported  
Waste Code: Not reported  
Waste Code: Not reported  
Waste Code: Not reported  
Waste Code: Not reported  
Waste Code: Not reported  
Quantity: 92.0  
Units: P - Pounds  
Number of Containers: 1.0  
Container Type: DF - Fiberboard or plastic drums (glass)  
Handling Method: B Incineration, heat recovery, burning.  
Specific Gravity: 1.0  
Waste Code: D002  
Waste Code 1\_2: Not reported  
Waste Code 1\_3: Not reported  
Waste Code 1\_4: Not reported  
Waste Code 1\_5: Not reported  
Waste Code 1\_6: Not reported

Map ID  
Direction  
Distance  
Elevation

MAP FINDINGS

Site

Database(s)

EDR ID Number  
EPA ID Number

NYC BD OF ED - SEWARD PARK H S (Continued)

1000446164

Document ID: Not reported  
Manifest Status: Not reported  
seq: Not reported  
Year: 2010  
Trans1 State ID: MAD985286988  
Trans2 State ID: Not reported  
Generator Ship Date: 08/26/2010  
Trans1 Recv Date: 08/26/2010  
Trans2 Recv Date: Not reported  
TSD Site Recv Date: 08/31/2010  
Part A Recv Date: Not reported  
Part B Recv Date: Not reported  
Generator EPA ID: NYD100390517  
Trans1 EPA ID: Not reported  
Trans2 EPA ID: Not reported  
TSD ID 1: NYD077444263  
TSD ID 2: Not reported  
Manifest Tracking Number: 002856357FLE  
Import Indicator: N  
Export Indicator: N  
Discr Quantity Indicator: N  
Discr Type Indicator: N  
Discr Residue Indicator: N  
Discr Partial Reject Indicator: N  
Discr Full Reject Indicator: N  
Manifest Ref Number: Not reported  
Alt Facility RCRA ID: Not reported  
Alt Facility Sign Date: Not reported  
MGMT Method Type Code: H141  
Waste Code: Not reported  
Waste Code: Not reported  
Waste Code: Not reported  
Waste Code: Not reported  
Waste Code: Not reported  
Waste Code: Not reported  
Quantity: 6.0  
Units: P - Pounds  
Number of Containers: 1.0  
Container Type: DM - Metal drums, barrels  
Handling Method: B Incineration, heat recovery, burning.  
Specific Gravity: 1.0  
Waste Code: D001  
Waste Code 1\_2: F003  
Waste Code 1\_3: U002  
Waste Code 1\_4: U031  
Waste Code 1\_5: U154  
Waste Code 1\_6: Not reported

Document ID: Not reported  
Manifest Status: Not reported  
seq: Not reported  
Year: 2010  
Trans1 State ID: MAD985286988  
Trans2 State ID: Not reported  
Generator Ship Date: 08/26/2010  
Trans1 Recv Date: 08/26/2010  
Trans2 Recv Date: Not reported

Map ID  
Direction  
Distance  
Elevation

MAP FINDINGS

Site

Database(s)

EDR ID Number  
EPA ID Number

NYC BD OF ED - SEWARD PARK H S (Continued)

1000446164

TSD Site Recv Date: 08/31/2010  
Part A Recv Date: Not reported  
Part B Recv Date: Not reported  
Generator EPA ID: NYD100390517  
Trans1 EPA ID: Not reported  
Trans2 EPA ID: Not reported  
TSD ID 1: NYD077444263  
TSD ID 2: Not reported  
Manifest Tracking Number: 002856357FLE  
Import Indicator: N  
Export Indicator: N  
Discr Quantity Indicator: N  
Discr Type Indicator: N  
Discr Residue Indicator: N  
Discr Partial Reject Indicator: N  
Discr Full Reject Indicator: N  
Manifest Ref Number: Not reported  
Alt Facility RCRA ID: Not reported  
Alt Facility Sign Date: Not reported  
MGMT Method Type Code: H141  
Waste Code: Not reported  
Waste Code: Not reported  
Waste Code: Not reported  
Waste Code: Not reported  
Waste Code: Not reported  
Waste Code: Not reported  
Quantity: 7.0  
Units: P - Pounds  
Number of Containers: 1.0  
Container Type: DF - Fiberboard or plastic drums (glass)  
Handling Method: B Incineration, heat recovery, burning.  
Specific Gravity: 1.0  
Waste Code: D001  
Waste Code 1\_2: D007  
Waste Code 1\_3: D011  
Waste Code 1\_4: Not reported  
Waste Code 1\_5: Not reported  
Waste Code 1\_6: Not reported  
  
Document ID: Not reported  
Manifest Status: Not reported  
seq: Not reported  
Year: 2010  
Trans1 State ID: MAD985286988  
Trans2 State ID: Not reported  
Generator Ship Date: 08/26/2010  
Trans1 Recv Date: 08/26/2010  
Trans2 Recv Date: Not reported  
TSD Site Recv Date: 08/31/2010  
Part A Recv Date: Not reported  
Part B Recv Date: Not reported  
Generator EPA ID: NYD100390517  
Trans1 EPA ID: Not reported  
Trans2 EPA ID: Not reported  
TSD ID 1: NYD077444263  
TSD ID 2: Not reported  
Manifest Tracking Number: 002856357FLE

Map ID  
Direction  
Distance  
Elevation

MAP FINDINGS

Site

Database(s)

EDR ID Number  
EPA ID Number

NYC BD OF ED - SEWARD PARK H S (Continued)

1000446164

Import Indicator: N  
Export Indicator: N  
Discr Quantity Indicator: N  
Discr Type Indicator: N  
Discr Residue Indicator: N  
Discr Partial Reject Indicator: N  
Discr Full Reject Indicator: N  
Manifest Ref Number: Not reported  
Alt Facility RCRA ID: Not reported  
Alt Facility Sign Date: Not reported  
MGMT Method Type Code: H141  
Waste Code: Not reported  
Waste Code: Not reported  
Waste Code: Not reported  
Waste Code: Not reported  
Waste Code: Not reported  
Waste Code: Not reported  
Quantity: 5.0  
Units: P - Pounds  
Number of Containers: 1.0  
Container Type: DF - Fiberboard or plastic drums (glass)  
Handling Method: B Incineration, heat recovery, burning.  
Specific Gravity: 1.0  
Waste Code: D001  
Waste Code 1\_2: D002  
Waste Code 1\_3: U122  
Waste Code 1\_4: Not reported  
Waste Code 1\_5: Not reported  
Waste Code 1\_6: Not reported

Document ID: Not reported  
Manifest Status: Not reported  
seq: Not reported  
Year: 2010  
Trans1 State ID: MAD985286988  
Trans2 State ID: Not reported  
Generator Ship Date: 08/26/2010  
Trans1 Recv Date: 08/26/2010  
Trans2 Recv Date: Not reported  
TSD Site Recv Date: 08/31/2010  
Part A Recv Date: Not reported  
Part B Recv Date: Not reported  
Generator EPA ID: NYD100390517  
Trans1 EPA ID: Not reported  
Trans2 EPA ID: Not reported  
TSDF ID 1: NYD077444263  
TSDF ID 2: Not reported  
Manifest Tracking Number: 002856357FLE  
Import Indicator: N  
Export Indicator: N  
Discr Quantity Indicator: N  
Discr Type Indicator: N  
Discr Residue Indicator: N  
Discr Partial Reject Indicator: N  
Discr Full Reject Indicator: N  
Manifest Ref Number: Not reported  
Alt Facility RCRA ID: Not reported

Map ID  
Direction  
Distance  
Elevation

MAP FINDINGS

Site

Database(s)

EDR ID Number  
EPA ID Number

NYC BD OF ED - SEWARD PARK H S (Continued)

1000446164

Alt Facility Sign Date: Not reported  
MGMT Method Type Code: H141  
Waste Code: Not reported  
Waste Code: Not reported  
Waste Code: Not reported  
Waste Code: Not reported  
Waste Code: Not reported  
Waste Code: Not reported  
Quantity: 6.0  
Units: P - Pounds  
Number of Containers: 1.0  
Container Type: DF - Fiberboard or plastic drums (glass)  
Handling Method: T Chemical, physical, or biological treatment.  
Specific Gravity: 1.0  
Waste Code: D002  
Waste Code 1\_2: Not reported  
Waste Code 1\_3: Not reported  
Waste Code 1\_4: Not reported  
Waste Code 1\_5: Not reported  
Waste Code 1\_6: Not reported  
  
Document ID: Not reported  
Manifest Status: Not reported  
seq: Not reported  
Year: 2010  
Trans1 State ID: MAD985286988  
Trans2 State ID: Not reported  
Generator Ship Date: 08/26/2010  
Trans1 Recv Date: 08/26/2010  
Trans2 Recv Date: Not reported  
TSD Site Recv Date: 08/31/2010  
Part A Recv Date: Not reported  
Part B Recv Date: Not reported  
Generator EPA ID: NYD100390517  
Trans1 EPA ID: Not reported  
Trans2 EPA ID: Not reported  
TSD ID 1: NYD077444263  
TSD ID 2: Not reported  
Manifest Tracking Number: 002856357FLE  
Import Indicator: N  
Export Indicator: N  
Discr Quantity Indicator: N  
Discr Type Indicator: N  
Discr Residue Indicator: N  
Discr Partial Reject Indicator: N  
Discr Full Reject Indicator: N  
Manifest Ref Number: Not reported  
Alt Facility RCRA ID: Not reported  
Alt Facility Sign Date: Not reported  
MGMT Method Type Code: H141  
Waste Code: Not reported  
Waste Code: Not reported  
Waste Code: Not reported  
Waste Code: Not reported  
Waste Code: Not reported  
Waste Code: Not reported  
Quantity: 5.0

Map ID  
Direction  
Distance  
Elevation

MAP FINDINGS

Site

Database(s)

EDR ID Number  
EPA ID Number

NYC BD OF ED - SEWARD PARK H S (Continued)

1000446164

Units: P - Pounds  
Number of Containers: 1.0  
Container Type: DF - Fiberboard or plastic drums (glass)  
Handling Method: T Chemical, physical, or biological treatment.  
Specific Gravity: 1.0  
Waste Code: D002  
Waste Code 1\_2: Not reported  
Waste Code 1\_3: Not reported  
Waste Code 1\_4: Not reported  
Waste Code 1\_5: Not reported  
Waste Code 1\_6: Not reported

Document ID: Not reported  
Manifest Status: Not reported  
seq: Not reported  
Year: 2010  
Trans1 State ID: MAD985286988  
Trans2 State ID: Not reported  
Generator Ship Date: 08/26/2010  
Trans1 Recv Date: 08/26/2010  
Trans2 Recv Date: Not reported  
TSD Site Recv Date: 08/31/2010  
Part A Recv Date: Not reported  
Part B Recv Date: Not reported  
Generator EPA ID: NYD100390517  
Trans1 EPA ID: Not reported  
Trans2 EPA ID: Not reported  
TSDF ID 1: NYD077444263  
TSDF ID 2: Not reported  
Manifest Tracking Number: 002856357FLE  
Import Indicator: N  
Export Indicator: N  
Discr Quantity Indicator: N  
Discr Type Indicator: N  
Discr Residue Indicator: N  
Discr Partial Reject Indicator: N  
Discr Full Reject Indicator: N  
Manifest Ref Number: Not reported  
Alt Facility RCRA ID: Not reported  
Alt Facility Sign Date: Not reported  
MGMT Method Type Code: H141  
Waste Code: Not reported  
Waste Code: Not reported  
Waste Code: Not reported  
Waste Code: Not reported  
Waste Code: Not reported  
Waste Code: Not reported  
Quantity: 6.0  
Units: P - Pounds  
Number of Containers: 1.0  
Container Type: DF - Fiberboard or plastic drums (glass)  
Handling Method: T Chemical, physical, or biological treatment.  
Specific Gravity: 1.0  
Waste Code: D005  
Waste Code 1\_2: D008  
Waste Code 1\_3: D011  
Waste Code 1\_4: Not reported



Map ID  
Direction  
Distance  
Elevation

MAP FINDINGS

Site

Database(s)

EDR ID Number  
EPA ID Number

**NYC BD OF ED - SEWARD PARK H S (Continued)**

**1000446164**

Waste Code 1\_5: Not reported  
Waste Code 1\_6: Not reported

[Click this hyperlink](#) while viewing on your computer to access  
30 additional NY\_MANIFEST: record(s) in the EDR Site Report.

**NJ MANIFEST:**

EPA Id: NYD100390517  
Mail Address: THOMSON AVENUE  
Mail City/State/Zip: LONG ISLAND CITY, NY 11101  
Facility Phone: Not reported  
Emergency Phone: Not reported  
Contact: ALEXANDER LEMPERT  
Comments: Not reported  
SIC Code: Not reported  
County: NY061  
Municipal: Not reported  
Previous EPA Id: Not reported  
Gen Flag: Not reported  
Trans Flag: Not reported  
TSDf Flag: Not reported  
Name Change: Not reported  
Date Change: Not reported

**Manifest:**

Manifest Number: 008928492JJK  
EPA ID: NYD100390517  
Date Shipped: 12/2/2011  
TSDf EPA ID: NJD991291105  
Transporter EPA ID: NJD980772768  
Transporter 2 EPA ID: Not reported  
Transporter 3 EPA ID: Not reported  
Transporter 4 EPA ID: Not reported  
Transporter 5 EPA ID: Not reported  
Transporter 6 EPA ID: Not reported  
Transporter 7 EPA ID: Not reported  
Transporter 8 EPA ID: Not reported  
Transporter 9 EPA ID: Not reported  
Transporter 10 EPA ID: Not reported  
Date Trans1 Transported Waste: Not reported  
Date Trans2 Transported Waste: Not reported  
Date Trans3 Transported Waste: Not reported  
Date Trans4 Transported Waste: Not reported  
Date Trans5 Transported Waste: Not reported  
Date Trans6 Transported Waste: Not reported  
Date Trans7 Transported Waste: Not reported  
Date Trans8 Transported Waste: Not reported  
Date Trans9 Transported Waste: Not reported  
Date Trans10 Transported Waste: Not reported  
Date TSDf Received Waste: Not reported  
TSDf EPA Facility Name: Not reported  
QTY Units: Not reported  
Transporter SEQ ID: Not reported  
Transporter-1 Date: Not reported  
Waste SEQ ID: Not reported  
Waste Type Code 2: Not reported

Map ID  
Direction  
Distance  
Elevation

MAP FINDINGS

Site

Database(s)

EDR ID Number  
EPA ID Number

**NYC BD OF ED - SEWARD PARK H S (Continued)**

**1000446164**

Waste Type Code 3: Not reported  
Waste Type Code 4: Not reported  
Waste Type Code 5: Not reported  
Waste Type Code 6: Not reported  
Date Accepted: Not reported  
Manifest Discrepancy Type: Not reported  
Data Entry Number: Not reported  
Was Load Rejected: LONG ISLAND CITY, NY 11101  
Reason Load Was Rejected: Not reported

Waste:

Manifest Year: Not reported  
Waste Code: D008  
Hand Code: H111  
Quantity: 20.00 Cubic Yard

Manifest Number: 008928453JJK  
EPA ID: NYD100390517  
Date Shipped: 11/30/2011  
TSDF EPA ID: NJD991291105  
Transporter EPA ID: NJD980772768  
Transporter 2 EPA ID: Not reported  
Transporter 3 EPA ID: Not reported  
Transporter 4 EPA ID: Not reported  
Transporter 5 EPA ID: Not reported  
Transporter 6 EPA ID: Not reported  
Transporter 7 EPA ID: Not reported  
Transporter 8 EPA ID: Not reported  
Transporter 9 EPA ID: Not reported  
Transporter 10 EPA ID: Not reported  
Date Trans1 Transported Waste: Not reported  
Date Trans2 Transported Waste: Not reported  
Date Trans3 Transported Waste: Not reported  
Date Trans4 Transported Waste: Not reported  
Date Trans5 Transported Waste: Not reported  
Date Trans6 Transported Waste: Not reported  
Date Trans7 Transported Waste: Not reported  
Date Trans8 Transported Waste: Not reported  
Date Trans9 Transported Waste: Not reported  
Date Trans10 Transported Waste: Not reported  
Date TSDF Received Waste: Not reported  
TSDF EPA Facility Name: Not reported  
QTY Units: Not reported  
Transporter SEQ ID: Not reported  
Transporter-1 Date: Not reported  
Waste SEQ ID: Not reported  
Waste Type Code 2: Not reported  
Waste Type Code 3: Not reported  
Waste Type Code 4: Not reported  
Waste Type Code 5: Not reported  
Waste Type Code 6: Not reported  
Date Accepted: Not reported  
Manifest Discrepancy Type: Not reported  
Data Entry Number: Not reported  
Was Load Rejected: LONG ISLAND CITY, NY 11101  
Reason Load Was Rejected: Not reported

Map ID  
Direction  
Distance  
Elevation

MAP FINDINGS

Site

Database(s)

EDR ID Number  
EPA ID Number

NYC BD OF ED - SEWARD PARK H S (Continued)

1000446164

Waste:

Manifest Year: Not reported  
Waste Code: D008  
Hand Code: H111  
Quantity: 57,540.00 Pounds

ECHO:

Envid: 1000446164  
Registry ID: 110004377905  
DFR URL: [http://echo.epa.gov/detailed\\_facility\\_report?fid=110004377905](http://echo.epa.gov/detailed_facility_report?fid=110004377905)

G62  
WNW  
< 1/8  
0.079 mi.  
415 ft.

SEWARD PARK  
ESSEX STREET & BROADWAY  
NEW YORK, NY 10002

NY UST U003764782  
NY HIST UST N/A

Site 2 of 18 in cluster G

Relative:  
Higher

UST:

Id/Status: 2-604977 / Active  
Program Type: PBS  
Region: STATE  
DEC Region: 2  
Expiration Date: 01/08/2021  
UTM X: 585354.85061  
UTM Y: 4507874.28951  
Site Type: Municipality (Incl. Waste Water Treatment Plants, Utilities, Swimming Pools, etc.)

Actual:  
37 ft.

Affiliation Records:

Site Id: 26846  
Affiliation Type: On-Site Operator  
Company Name: SEWARD PARK  
Contact Type: Not reported  
Contact Name: JOHN GILL  
Address1: Not reported  
Address2: Not reported  
City: Not reported  
State: NN  
Zip Code: Not reported  
Country Code: 001  
Phone: (212) 219-0258  
EMail: Not reported  
Fax Number: Not reported  
Modified By: NRLOMBAR  
Date Last Modified: 2012-11-09

Site Id: 26846  
Affiliation Type: Emergency Contact  
Company Name: CITY OF NEW YORK, PARKS & RECREATION  
Contact Type: Not reported  
Contact Name: GABRIEL RAMOS  
Address1: Not reported  
Address2: Not reported  
City: Not reported  
State: NN

Map ID  
Direction  
Distance  
Elevation

MAP FINDINGS

Site

Database(s)

EDR ID Number  
EPA ID Number

**SEWARD PARK (Continued)**

**U003764782**

Zip Code: Not reported  
Country Code: 999  
Phone: (212) 410-8916  
EMail: Not reported  
Fax Number: Not reported  
Modified By: NRLOMBAR  
Date Last Modified: 2012-11-13

Site Id: 26846  
Affiliation Type: Mail Contact  
Company Name: CITY OF NY PARKS & RECREATION  
Contact Type: Not reported  
Contact Name: GABRIEL RAMOS  
Address1: 20 BRONX SHORE ROAD  
Address2: RANDALLS ISLAND  
City: NEW YORK  
State: NY  
Zip Code: 10035  
Country Code: 001  
Phone: (212) 410-8916  
EMail: GABRIEL.RAMOS@PARKS.NYC.GOV  
Fax Number: Not reported  
Modified By: DMPOKRZY  
Date Last Modified: 2016-08-16

Site Id: 26846  
Affiliation Type: Facility Owner  
Company Name: CITY OF NEW YORK, PARKS & RECREATION  
Contact Type: DEPUTY CHIEF  
Contact Name: GABRIEL RAMOS  
Address1: 830 FIFTH AVENUE  
Address2: Not reported  
City: NEW YORK  
State: NY  
Zip Code: 10021  
Country Code: 001  
Phone: (212) 410-8916  
EMail: Not reported  
Fax Number: Not reported  
Modified By: DMPOKRZY  
Date Last Modified: 2016-08-16

**Tank Info:**

Tank Number: 001  
Tank ID: 59272  
Tank Status: In Service  
Material Name: In Service  
Capacity Gallons: 1500  
Install Date: 03/15/1981  
Date Tank Closed: Not reported  
Registered: True  
Tank Location: Underground  
Tank Type: Steel/carbon steel  
Material Code: 0001  
Common Name of Substance: #2 Fuel Oil (On-Site Consumption)

Map ID  
Direction  
Distance  
Elevation

MAP FINDINGS

Site

Database(s)

EDR ID Number  
EPA ID Number

**SEWARD PARK (Continued)**

**U003764782**

Tightness Test Method: 21  
Date Test: 04/07/2011  
Next Test Date: 10/11/2016  
Pipe Model: Not reported  
Modified By: MRBARROW  
Last Modified: 04/18/2016

Equipment Records:

D01 - Pipe Type - Steel/Carbon Steel/Iron  
E00 - Piping Secondary Containment - None  
J02 - Dispenser - Suction Dispenser  
K00 - Spill Prevention - None  
H00 - Tank Leak Detection - None  
A00 - Tank Internal Protection - None  
C03 - Pipe Location - Aboveground/Underground Combination  
G00 - Tank Secondary Containment - None  
L09 - Piping Leak Detection - Exempt Suction Piping  
B00 - Tank External Protection - None  
F00 - Pipe External Protection - None  
I05 - Overfill - Vent Whistle

HIST UST:

PBS Number: 2-604977  
SPDES Number: Not reported  
Emergency Contact: TOM PALISWAIT  
Emergency Telephone: (212) 219-0258  
Operator: TOM PALISWAID  
Operator Telephone: (212) 533-2020  
Owner Name: CITY OF NEW YORK, PARKS & RECREATION  
Owner Address: 830 FIFTH AVENUE  
Owner City,St,Zip: NEW YORK, NY 10021  
Owner Telephone: (212) 360-8221  
Owner Type: Local Government  
Owner Subtype: Not reported  
Mailing Name: CITY OF NEW YORK, PARKS & RECREATION  
Mailing Address: 5-BORO SHOPS  
Mailing Address 2: RANDALLS ISLAND  
Mailing City,St,Zip: NEW YORK, NY 10035  
Mailing Contact: GABE RAMOS  
Mailing Telephone: (212) 410-8916  
Owner Mark: First Owner  
Facility Status: 1 - Active PBS facility, i.e. total capacity of the PBS tanks is greater than 1,100 gallons, regardless if Subpart 360-14 tanks exist or not at the facility.  
Facility Addr2: Not reported  
SWIS ID: 6201  
Old PBS Number: Not reported  
Facility Type: OTHER  
Inspected Date: Not reported  
Inspector: Not reported  
Inspection Result: Not reported  
Federal ID: Not reported  
Certification Flag: False  
Certification Date: 01/12/2001  
Expiration Date: 01/08/2006  
Renew Flag: False  
Renewal Date: Not reported

Map ID  
Direction  
Distance  
Elevation

MAP FINDINGS

Site

Database(s)

EDR ID Number  
EPA ID Number

**SEWARD PARK (Continued)**

**U003764782**

Total Capacity: 1500  
FAMT: True  
Facility Screen: No Missing Data  
Owner Screen: No Missing Data  
Tank Screen: No Missing Data  
Dead Letter: False  
CBS Number: Not reported  
Town or City: NEW YORK CITY  
County Code: 62  
Town or City: 01  
Region: 2  
  
Tank Id: 001  
Tank Location: UNDERGROUND  
Tank Status: In Service  
Install Date: Not reported  
Capacity (gals): 1500  
Product Stored: NOS 1,2, OR 4 FUEL OIL  
Tank Type: Steel/carbon steel  
Tank Internal: None  
Tank External: None  
Pipe Location: Aboveground/Underground Combination  
Pipe Type: STEEL/IRON  
Pipe Internal: None  
Pipe External: None  
Second Containment: None  
Leak Detection: None  
Overfill Prot: Vent Whistle  
Dispenser: Suction  
Date Tested: Not reported  
Next Test Date: 12/27/1987  
Missing Data for Tank: No Missing Data  
Date Closed: Not reported  
Test Method: Not reported  
Deleted: False  
Updated: True  
Lat/long: Not reported

**D63  
NNW  
< 1/8  
0.079 mi.  
416 ft.**

**111 DELANCEY ST  
NEW YORK, NY 10002**

**Site 12 of 21 in cluster D**

**EDR Hist Auto 1015156389  
N/A**

**Relative:  
Higher**

EDR Historical Auto Stations:

Name: AAA TOWING & REPAIR 24 HOURS  
Year: 2010  
Address: 111 DELANCEY ST

**Actual:  
34 ft.**

Name: AAA TOWING & REPAIR 24 HOURS  
Year: 2011  
Address: 111 DELANCEY ST

Name: AAA TOWING & REPAIR 24 HOURS  
Year: 2012  
Address: 111 DELANCEY ST

Map ID  
Direction  
Distance  
Elevation

MAP FINDINGS

Site

Database(s)

EDR ID Number  
EPA ID Number

D64  
NNW  
< 1/8  
0.082 mi.  
432 ft.

**NYCTA-ESSEX / DELANCY ST STATION (FJMZ)**  
**ESSEX STREET AND DELANCY ST.**  
**NEW YORK, NY 11201**

**RCRA-CESQG 1004762717**  
**NJ MANIFEST NYR000099754**

**Site 13 of 21 in cluster D**

**Relative:  
Higher**

RCRA-CESQG:

Date form received by agency: 01/01/2007

Facility name: NYCTA-ESSEX / DELANCY ST STATION (FJMZ)

Facility address: ESSEX STREET AND DELANCY ST.

NEW YORK, NY 11201

EPA ID: NYR000099754

Mailing address: JAY STREET, ROOM 819

BROOKLYN, NY 11201

Contact: JOSEPHINE F BROWN

Contact address: JAY STREET, ROOM 819

BROOKLYN, NY 11201

Contact country: US

Contact telephone: (718) 243-4581

Contact email: Not reported

EPA Region: 02

Classification: Conditionally Exempt Small Quantity Generator

Description: Handler: generates 100 kg or less of hazardous waste per calendar month, and accumulates 1000 kg or less of hazardous waste at any time; or generates 1 kg or less of acutely hazardous waste per calendar month, and accumulates at any time: 1 kg or less of acutely hazardous waste; or 100 kg or less of any residue or contaminated soil, waste or other debris resulting from the cleanup of a spill, into or on any land or water, of acutely hazardous waste; or generates 100 kg or less of any residue or contaminated soil, waste or other debris resulting from the cleanup of a spill, into or on any land or water, of acutely hazardous waste during any calendar month, and accumulates at any time: 1 kg or less of acutely hazardous waste; or 100 kg or less of any residue or contaminated soil, waste or other debris resulting from the cleanup of a spill, into or on any land or water, of acutely hazardous waste

Owner/Operator Summary:

Owner/operator name: NYC MTA  
Owner/operator address: 2 BROADWAY 2ND FL  
NEW YORK, NY 10004

Owner/operator country: US  
Owner/operator telephone: (646) 252-3500

Legal status: Private

Owner/Operator Type: Owner

Owner/Op start date: 01/01/2001

Owner/Op end date: Not reported

Owner/operator name: NYC MTA  
Owner/operator address: 2 BROADWAY 2ND FL  
NEW YORK, NY 10004

Owner/operator country: US  
Owner/operator telephone: (646) 252-3500

Legal status: Private

Owner/Operator Type: Operator

Owner/Op start date: 01/01/2001

Owner/Op end date: Not reported

Map ID  
Direction  
Distance  
Elevation

MAP FINDINGS

Site

Database(s)

EDR ID Number  
EPA ID Number

**NYCTA-ESSEX / DELANCY ST STATION (FJMZ) (Continued)**

**1004762717**

Handler Activities Summary:

U.S. importer of hazardous waste: No  
Mixed waste (haz. and radioactive): No  
Recycler of hazardous waste: No  
Transporter of hazardous waste: No  
Treater, storer or disposer of HW: No  
Underground injection activity: No  
On-site burner exemption: No  
Furnace exemption: No  
Used oil fuel burner: No  
Used oil processor: No  
User oil refiner: No  
Used oil fuel marketer to burner: No  
Used oil Specification marketer: No  
Used oil transfer facility: No  
Used oil transporter: No

Historical Generators:

Date form received by agency: 01/01/2006  
Site name: NYCTA-ESSEX / DELANCY ST STATION (FJMZ)  
Classification: Conditionally Exempt Small Quantity Generator

Date form received by agency: 02/20/2002  
Site name: NYCTA-ESSEX / DELANCY ST STATION (FJMZ)  
Classification: Large Quantity Generator

Date form received by agency: 08/06/2001  
Site name: MTA NYCTA - F LINE  
Classification: Large Quantity Generator

Violation Status: No violations found

NJ MANIFEST:

EPA Id: NYR000099754  
Mail Address: 2 BROADWAY  
Mail City/State/Zip: NEW YORK 10004  
Facility Phone: 6462523500  
Emergency Phone: Not reported  
Contact: KIRIT PATEL  
Comments: Not reported  
SIC Code: Not reported  
County: 00  
Municipal: 00  
Previous EPA Id: Not reported  
Gen Flag: X  
Trans Flag: Not reported  
TSD Flag: Not reported  
Name Change: Not reported  
Date Change: Not reported

Manifest:

Manifest Number: NJA5006916  
EPA ID: NYR000099754  
Date Shipped: 03/01/2004  
TSD EPA ID: NJD991291105  
Transporter EPA ID: NYD046765574  
Transporter 2 EPA ID: Not reported



Map ID  
Direction  
Distance  
Elevation

MAP FINDINGS

Site

Database(s)

EDR ID Number  
EPA ID Number

**NYCTA-ESSEX / DELANCY ST STATION (FJMZ) (Continued)**

**1004762717**

Transporter 3 EPA ID: Not reported  
Transporter 4 EPA ID: Not reported  
Transporter 5 EPA ID: Not reported  
Transporter 6 EPA ID: Not reported  
Transporter 7 EPA ID: Not reported  
Transporter 8 EPA ID: Not reported  
Transporter 9 EPA ID: Not reported  
Transporter 10 EPA ID: Not reported  
Date Trans1 Transported Waste: 03/01/2004  
Date Trans2 Transported Waste: Not reported  
Date Trans3 Transported Waste: Not reported  
Date Trans4 Transported Waste: Not reported  
Date Trans5 Transported Waste: Not reported  
Date Trans6 Transported Waste: Not reported  
Date Trans7 Transported Waste: Not reported  
Date Trans8 Transported Waste: Not reported  
Date Trans9 Transported Waste: Not reported  
Date Trans10 Transported Waste: Not reported  
Date TSDf Received Waste: 03/01/2004  
TSDf EPA Facility Name: Not reported  
QTY Units: Not reported  
Transporter SEQ ID: Not reported  
Transporter-1 Date: Not reported  
Waste SEQ ID: Not reported  
Waste Type Code 2: Not reported  
Waste Type Code 3: Not reported  
Waste Type Code 4: Not reported  
Waste Type Code 5: Not reported  
Waste Type Code 6: Not reported  
Date Accepted: Not reported  
Manifest Discrepancy Type: Not reported  
Data Entry Number: 04060422  
Was Load Rejected: NEW YORK 10004  
Reason Load Was Rejected: Not reported

**D65**  
**NNW**  
**< 1/8**  
**0.082 mi.**  
**432 ft.**

**NYCTA - 900 CIR SUBSTATION**  
**ESSEX ST & DELANCEY ST**  
**NEW YORK, NY 10002**

**RCRA NonGen / NLR 1004759040**  
**NY MANIFEST NYD987037355**

**Site 14 of 21 in cluster D**

**Relative:**  
**Higher**

RCRA NonGen / NLR:  
Date form received by agency: 01/01/2007  
Facility name: NYCTA - 900 CIR SUBSTATION  
Facility address: ESSEX ST & DELANCEY ST  
NEW YORK, NY 10002  
EPA ID: NYD987037355  
Mailing address: JAY ST ROOM 809  
BROOKLYN, NY 11201  
Contact: CHARLES BURRUS  
Contact address: JAY ST ROOM 809  
BROOKLYN, NY 11201  
Contact country: US  
Contact telephone: (718) 330-4581  
Contact email: Not reported  
EPA Region: 02

**Actual:**  
**34 ft.**

Map ID  
Direction  
Distance  
Elevation

MAP FINDINGS

Site

Database(s)

EDR ID Number  
EPA ID Number

**NYCTA - 900 CIR SUBSTATION (Continued)**

**1004759040**

Classification: Non-Generator  
Description: Handler: Non-Generators do not presently generate hazardous waste

Owner/Operator Summary:

Owner/operator name: NEW YORK CITY TRANSIT AUTHORITY  
Owner/operator address: 370 JAY ST ROOM 809  
BROOKLYN, NY 11201  
Owner/operator country: US  
Owner/operator telephone: (718) 330-4581  
Legal status: Municipal  
Owner/Operator Type: Operator  
Owner/Op start date: Not reported  
Owner/Op end date: Not reported

Owner/operator name: NEW YORK CITY TRANSIT AUTHORITY  
Owner/operator address: 370 JAY ST ROOM 809  
BROOKLYN, NY 11201  
Owner/operator country: US  
Owner/operator telephone: (718) 330-4581  
Legal status: Municipal  
Owner/Operator Type: Owner  
Owner/Op start date: Not reported  
Owner/Op end date: Not reported

Handler Activities Summary:

U.S. importer of hazardous waste: No  
Mixed waste (haz. and radioactive): No  
Recycler of hazardous waste: No  
Transporter of hazardous waste: No  
Treater, storer or disposer of HW: No  
Underground injection activity: No  
On-site burner exemption: No  
Furnace exemption: No  
Used oil fuel burner: No  
Used oil processor: No  
Used oil refiner: No  
Used oil fuel marketer to burner: No  
Used oil Specification marketer: No  
Used oil transfer facility: No  
Used oil transporter: No

Historical Generators:

Date form received by agency: 01/01/2006  
Site name: NYCTA - 900 CIR SUBSTATION  
Classification: Not a generator, verified  
  
Date form received by agency: 07/12/1993  
Site name: NYCTA - 900 CIR SUBSTATION  
Classification: Conditionally Exempt Small Quantity Generator  
  
. Waste code: X002  
. Waste name: POLYCHLORINATED BIPHENOLS (PCBs)

Violation Status: No violations found

NY MANIFEST:

Map ID  
Direction  
Distance  
Elevation

MAP FINDINGS

Site

Database(s)

EDR ID Number  
EPA ID Number

**NYCTA - 900 CIR SUBSTATION (Continued)**

**1004759040**

Country: USA  
EPA ID: NYD987037355  
Facility Status: Not reported  
Location Address 1: ESSEX STREET  
Code: BP  
Location Address 2: Not reported  
Total Tanks: Not reported  
Location City: NEW YORK  
Location State: NY  
Location Zip: Not reported  
Location Zip 4: Not reported

**NY MANIFEST:**

EPAID: NYD987037355  
Mailing Name: NYCTA  
Mailing Contact: NYCTA  
Mailing Address 1: 370 JAY STREET ROOM 809  
Mailing Address 2: Not reported  
Mailing City: BROOKLYN  
Mailing State: NY  
Mailing Zip: 11201  
Mailing Zip 4: Not reported  
Mailing Country: USA  
Mailing Phone: 7183304891

**NY MANIFEST:**

Document ID: NJA2761415  
Manifest Status: K  
seq: Not reported  
Year: 1997  
Trans1 State ID: NY1000200  
Trans2 State ID: Not reported  
Generator Ship Date: 07/18/1997  
Trans1 Recv Date: 07/18/1997  
Trans2 Recv Date: / /  
TSD Site Recv Date: 07/18/1997  
Part A Recv Date: 08/06/1997  
Part B Recv Date: 08/18/1997  
Generator EPA ID: NYD987037355  
Trans1 EPA ID: NJ0000027193  
Trans2 EPA ID: Not reported  
TSD ID 1: NJD002200046  
TSD ID 2: Not reported  
Manifest Tracking Number: Not reported  
Import Indicator: Not reported  
Export Indicator: Not reported  
Discr Quantity Indicator: Not reported  
Discr Type Indicator: Not reported  
Discr Residue Indicator: Not reported  
Discr Partial Reject Indicator: Not reported  
Discr Full Reject Indicator: Not reported  
Manifest Ref Number: Not reported  
Alt Facility RCRA ID: Not reported  
Alt Facility Sign Date: Not reported  
MGMT Method Type Code: Not reported  
Waste Code: D008 - LEAD 5.0 MG/L TCLP  
Waste Code: Not reported

Map ID  
Direction  
Distance  
Elevation

MAP FINDINGS

Site

Database(s)

EDR ID Number  
EPA ID Number

**NYCTA - 900 CIR SUBSTATION (Continued)**

**1004759040**

Waste Code: Not reported  
Waste Code: Not reported  
Waste Code: Not reported  
Waste Code: Not reported  
Quantity: 01000  
Units: P - Pounds  
Number of Containers: 005  
Container Type: DM - Metal drums, barrels  
Handling Method: L Landfill.  
Specific Gravity: 100

Document ID: NYB2176218  
Manifest Status: K  
seq: Not reported  
Year: 1993  
Trans1 State ID: GA1152NY  
Trans2 State ID: Not reported  
Generator Ship Date: 10/22/1993  
Trans1 Recv Date: 10/22/1993  
Trans2 Recv Date: / /  
TSD Site Recv Date: 10/25/1993  
Part A Recv Date: / /  
Part B Recv Date: 11/24/1993  
Generator EPA ID: NYD987037355  
Trans1 EPA ID: NYD986903870  
Trans2 EPA ID: Not reported  
TSDF ID 1: PAD981113749  
TSDF ID 2: Not reported  
Manifest Tracking Number: Not reported  
Import Indicator: Not reported  
Export Indicator: Not reported  
Discr Quantity Indicator: Not reported  
Discr Type Indicator: Not reported  
Discr Residue Indicator: Not reported  
Discr Partial Reject Indicator: Not reported  
Discr Full Reject Indicator: Not reported  
Manifest Ref Number: Not reported  
Alt Facility RCRA ID: Not reported  
Alt Facility Sign Date: Not reported  
MGMT Method Type Code: Not reported  
Waste Code: B002 - PETROLEUM OIL WITH 50 BUT < 500 PPM PCB  
Waste Code: Not reported  
Waste Code: Not reported  
Waste Code: Not reported  
Waste Code: Not reported  
Waste Code: Not reported  
Quantity: 00072  
Units: K - Kilograms (2.2 pounds)  
Number of Containers: 001  
Container Type: DM - Metal drums, barrels  
Handling Method: T Chemical, physical, or biological treatment.  
Specific Gravity: 100

Map ID  
Direction  
Distance  
Elevation

MAP FINDINGS

Site

Database(s)

EDR ID Number  
EPA ID Number

**G66**  
**West**  
**< 1/8**  
**0.082 mi.**  
**432 ft.**

**CON EDISION - VS9095**  
**GRAND AVE & 57TH ST 350 FEET N**  
**MASPETH, NY 10003**

**RCRA NonGen / NLR**    **1007208479**  
**NYP004090866**

**Site 3 of 18 in cluster G**

**Relative:**  
**Higher**

RCRA NonGen / NLR:

Date form received by agency: 06/02/2002

Facility name: CON EDISION - VS9095

Facility address: GRAND AVE & 57TH ST 350 FEET N

MASPETH, NY 10003

EPA ID: NYP004090866

Mailing address: IRVING PLACE

NEW YORK, NY 10003

Contact: ANTHONY DRUMMINGS

Contact address: IRVING PLACE

NEW YORK, NY 10003

Contact country: US

Contact telephone: (212) 460-3770

Contact email: Not reported

EPA Region: 02

Classification: Non-Generator

Description: Handler: Non-Generators do not presently generate hazardous waste

**Actual:**  
**37 ft.**

Handler Activities Summary:

U.S. importer of hazardous waste: No

Mixed waste (haz. and radioactive): No

Recycler of hazardous waste: No

Transporter of hazardous waste: No

Treater, storer or disposer of HW: No

Underground injection activity: No

On-site burner exemption: No

Furnace exemption: No

Used oil fuel burner: No

Used oil processor: No

User oil refiner: No

Used oil fuel marketer to burner: No

Used oil Specification marketer: No

Used oil transfer facility: No

Used oil transporter: No

Historical Generators:

Date form received by agency: 06/01/2002

Site name: CON EDISION - VS9095

Classification: Not a generator, verified

Date form received by agency: 05/31/2002

Site name: CON EDISION - VS9095

Classification: Large Quantity Generator

Violation Status: No violations found

MAP FINDINGS

Map ID  
Direction  
Distance  
Elevation

Site

Database(s)

EDR ID Number  
EPA ID Number

**F67**  
**NNE**  
**< 1/8**  
**0.083 mi.**  
**438 ft.**

**LOT 75,TAXBLOCK 353**  
**140 DELANCEY STREET**  
**MANHATTAN, NY 10002**  
  
**Site 6 of 16 in cluster F**

**NY E DESIGNATION**    **S109528165**  
**N/A**

**Relative:**  
**Lower**

E DESIGNATION:  
Tax Lot(s): 75  
Tax Block: 353  
Borough Code: MN  
E-No: E-216  
Effective Date: 11/19/2008  
Satisfaction Date: Not reported  
Ceqr Number: 07DCP078M  
Ulurp Number: 080397ZMM  
Zoning Map No: 12c

**Actual:**  
**31 ft.**

Description: Window Wall Attenuation & Alternate Ventilation  
Lot Remediation Date: Not reported

Description: Hazardous Materials\* Phase I and Phase II Testing Protocol  
Lot Remediation Date: Not reported

Description: Air Quality - #2 Fuel Oil or Natural Gas Heat and Hot Water  
Lot Remediation Date: Not reported

Description: Exhaust stack location limitations  
Lot Remediation Date: Not reported

**F68**  
**NNE**  
**< 1/8**  
**0.083 mi.**  
**438 ft.**

**THE CHILDRENS PLACE**  
**140 DELANCEY STREET**  
**NEW YORK, NY 10002**  
  
**Site 7 of 16 in cluster F**

**NY AST**    **U004048479**  
**N/A**

**Relative:**  
**Lower**

AST:  
Region: STATE  
DEC Region: 2  
Site Status: Unregulated/Closed  
Facility Id: 2-608017  
Program Type: PBS  
UTM X: 585568.36782  
UTM Y: 4507979.44436  
Expiration Date: N/A  
Site Type: Unknown

**Actual:**  
**31 ft.**

Affiliation Records:  
Site Id: 29869  
Affiliation Type: Facility Owner  
Company Name: CON JEM ASSOCIATES  
Contact Type: Not reported  
Contact Name: Not reported  
Address1: 516 FIFTH AVE., ROOM 304  
Address2: Not reported  
City: NEW YORK  
State: NY  
Zip Code: 10036  
Country Code: 001  
Phone: (212) 944-0055  
Email: Not reported

Map ID  
Direction  
Distance  
Elevation

MAP FINDINGS

Site

Database(s)

EDR ID Number  
EPA ID Number

**THE CHILDRENS PLACE (Continued)**

**U004048479**

Fax Number: Not reported  
Modified By: TRANSLAT  
Date Last Modified: 2004-03-04

Site Id: 29869  
Affiliation Type: Mail Contact  
Company Name: MID COUNTY MECHANICAL INC.  
Contact Type: Not reported  
Contact Name: Not reported  
Address1: 121-06 89TH AVENUE  
Address2: Not reported  
City: RICHMOND HILL  
State: NY  
Zip Code: 11418  
Country Code: 001  
Phone: (718) 847-1800  
EMail: Not reported  
Fax Number: Not reported  
Modified By: TRANSLAT  
Date Last Modified: 2004-03-04

Site Id: 29869  
Affiliation Type: On-Site Operator  
Company Name: THE CHILDRENS PLACE  
Contact Type: Not reported  
Contact Name: JACK COHEN  
Address1: Not reported  
Address2: Not reported  
City: Not reported  
State: NN  
Zip Code: Not reported  
Country Code: 001  
Phone: (212) 944-0055  
EMail: Not reported  
Fax Number: Not reported  
Modified By: TRANSLAT  
Date Last Modified: 2004-03-04

Site Id: 29869  
Affiliation Type: Emergency Contact  
Company Name: CON JEM ASSOCIATES  
Contact Type: Not reported  
Contact Name: JACK COHEN  
Address1: Not reported  
Address2: Not reported  
City: Not reported  
State: NN  
Zip Code: Not reported  
Country Code: 001  
Phone: (212) 944-0055  
EMail: Not reported  
Fax Number: Not reported  
Modified By: TRANSLAT  
Date Last Modified: 2004-03-04

Tank Info:

Map ID  
 Direction  
 Distance  
 Elevation

MAP FINDINGS

Site

Database(s)

EDR ID Number  
 EPA ID Number

**THE CHILDRENS PLACE (Continued)**

**U004048479**

Tank Number: 001  
 Tank Id: 64161  
 Material Code: 0000  
 Common Name of Substance: Empty

Equipment Records:

A00 - Tank Internal Protection - None  
 D01 - Pipe Type - Steel/Carbon Steel/Iron  
 F01 - Pipe External Protection - Painted/Asphalt Coating  
 G03 - Tank Secondary Containment - Vault (w/o access)  
 J02 - Dispenser - Suction Dispenser  
 B01 - Tank External Protection - Painted/Asphalt Coating  
 H00 - Tank Leak Detection - None  
 C01 - Pipe Location - Aboveground  
 I05 - Overfill - Vent Whistle

Tank Location: 3  
 Tank Type: Steel/Carbon Steel/Iron  
 Tank Status: Closed - In Place  
 Pipe Model: Not reported  
 Install Date: Not reported  
 Capacity Gallons: 3700  
 Tightness Test Method: NN  
 Date Test: Not reported  
 Next Test Date: Not reported  
 Date Tank Closed: 08/01/2002  
 Register: True  
 Modified By: TRANSLAT  
 Last Modified: 03/04/2004  
 Material Name: Not reported

**G69**  
**WSW**  
 < 1/8  
 0.084 mi.  
 445 ft.

**49 ESSEX ST**  
**NEW YORK, NY 10002**  
**Site 4 of 18 in cluster G**

**EDR Hist Auto 1015517009**  
**N/A**

**Relative:**  
**Higher**

EDR Historical Auto Stations:  
 Name: DELANCEY CAR SERVICE  
 Year: 2002  
 Address: 49 ESSEX ST

**Actual:**  
**37 ft.**

**F70**  
**NE**  
 < 1/8  
 0.084 mi.  
 446 ft.

**LOT 33,TAXBLOCK 348**  
**156 DELANCEY STREET**  
**MANHATTAN, NY**  
**Site 8 of 16 in cluster F**

**NY E DESIGNATION S109527836**  
**N/A**

**Relative:**  
**Lower**

E DESIGNATION:  
 Tax Lot(s): 33  
 Tax Block: 348  
 Borough Code: Not reported  
 E-No: E-216  
 Effective Date: 11/19/2008  
 Satisfaction Date: Not reported  
 Ceqr Number: 07DCP078M  
 Ulrup Number: 080397ZMM

**Actual:**  
**29 ft.**



Map ID  
 Direction  
 Distance  
 Elevation

MAP FINDINGS

Site

Database(s)

EDR ID Number  
 EPA ID Number

**LOT 33,TAXBLOCK 348 (Continued)**

**S109527836**

Zoning Map No: 12c  
 Description: Window Wall Attenuation & Alternate Ventilation  
 Lot Remediation Date: Not reported

**H71  
 NW  
 < 1/8  
 0.086 mi.  
 455 ft.**

**CONSTRUCTION SITE  
 242 BROOME ST  
 MANHATTAN, NY  
 Site 1 of 25 in cluster H**

**NY Spills S118460307  
 N/A**

**Relative:  
 Higher**

**SPILLS:**

Facility ID: 1509207  
 Facility Type: ER  
 DER Facility ID: 474116  
 Site ID: 519805  
 DEC Region: 2  
 Spill Date: 2015-12-09  
 Spill Number/Closed Date: 1509207 / 2016-03-03  
 Spill Cause: Unknown  
 Spill Class: Known release with minimal potential for fire or hazard. DEC Response. Unknown Responsible Party. Corrective action taken. (ISR)

**Actual:  
 37 ft.**

**SWIS:**

Investigator: AAOBLIGA  
 Referred To: Not reported  
 Reported to Dept: 2015-12-09  
 CID: Not reported  
 Water Affected: Not reported  
 Spill Source: Commercial/Industrial  
 Spill Notifier: Other  
 Cleanup Ceased: Not reported  
 Cleanup Meets Std: False  
 Last Inspection: Not reported  
 Recommended Penalty: False  
 UST Trust: False

**Remediation Phase:**

0  
 Date Entered In Computer: 2015-12-09  
 Spill Record Last Update: 2016-03-03  
 Spiller Name: ASHUOSH FHARMA  
 Spiller Company: UNKNOWN  
 Spiller Address: 242 BROOME ST  
 Spiller City,St,Zip: MANHATTAN, NY  
 Spiller Company: 999  
 Contact Name: ASHUOSH FHARMA  
 Contact Phone: (646) 388-9865  
 DEC Memo:

"12/9/15- Desk Duty - Obligado - I called Mr. SHarma. Left message to call back the NYSDEC. Excavating fro foundation. 7-8 ft bgs, northern port of the site, encountered tank. Tank cleaner removed oil/water. Tank is in good shape. Slight staining on the bottom of the tank and contaminated soil. They removed the tank. They are excavating and placing the contaminated soil. GW is at 28 ft. The tank is a 550 gallon tank. The site has an approved RAP for DEP. He will email me when the excavation is complete. And he will submit a clean-up report. 12/10/15 - Obligado - I received a followup email from Mr. Sharma. As discussed, below are the details of the remedial work completed yesterday for the spill cleanup: " Tank was cleaned and removed by a licensed contractor; " Petroleum-impacted soil was excavated and stockpiled on (and covered with) plastic sheeting. Soil

Map ID  
 Direction  
 Distance  
 Elevation

MAP FINDINGS

Site

Database(s)

EDR ID Number  
 EPA ID Number

**CONSTRUCTION SITE (Continued)**

**S118460307**

sample was collected for analysis and proper disposal; " Five end point soil samples were collected from the excavated sidewalls and the excavation bottom for analysis. A sludge sample was also collected for fingerprint analysis. No photoionization readings (PID) or odors were noted at the excavation limits. " Approximately 260-gallons of oil/water mix was pumped out and removed. We will compile and document the cleanup activities completed in the spill closure report following the receipt of the laboratory data and the disposal of the stockpiled soil. 3/3/16 - Obligado - I received a Spill Closure Report dated March 1, 2016. 5 endpoint samples were collected from the tank excavation. VOCS and SVOCs were all below SCOs. 195 tons of petroleum contaminated soil, 260 gallons of oil/water mixture, 5 gallons of oily sludge, and 40lbs of solid waste were transported off-site for disposal. Waste manifests to Clean Earth were provided. This spill is closed."

Remarks: "during excavation tank was discovered. Removal and c/u in progress"

Material:

Site ID: 519805  
 Operable Unit ID: 1268870  
 Operable Unit: 01  
 Material ID: 2272825  
 Material Code: 0066A  
 Material Name: unknown petroleum  
 Case No.: Not reported  
 Material FA: Petroleum  
 Quantity: Not reported  
 Units: Not reported  
 Recovered: Not reported  
 Resource Affected: Not reported  
 Oxygenate: Not reported

Tank Test:

**I72**  
**North**  
**< 1/8**  
**0.087 mi.**  
**460 ft.**

**CON EDISON**  
**101 NORFOLK ST**  
**NEW YORK, NY 10002**  
**Site 1 of 11 in cluster I**

**RCRA NonGen / NLR** **1019908829**  
**ECHO** **NYP004877981**

**Relative:**  
**Lower**

RCRA NonGen / NLR:

Date form received by agency: 12/10/2015  
 Facility name: CON EDISON  
 Facility address: 101 NORFOLK ST  
 NEW YORK, NY 10002  
 EPA ID: NYP004877981  
 Mailing address: IRVING PL 15TH FL NE  
 NEW YORK, NY 10003  
 Contact: THOMAS TEELING  
 Contact address: Not reported  
 Not reported  
 Contact country: Not reported  
 Contact telephone: (212) 460-3770  
 Contact email: Not reported  
 EPA Region: 02

**Actual:**  
**32 ft.**

Classification: Non-Generator  
 Description: Handler: Non-Generators do not presently generate hazardous waste

Map ID  
Direction  
Distance  
Elevation

MAP FINDINGS

Site

Database(s)

EDR ID Number  
EPA ID Number

**CON EDISON (Continued)**

**1019908829**

Handler Activities Summary:

U.S. importer of hazardous waste: No  
Mixed waste (haz. and radioactive): No  
Recycler of hazardous waste: No  
Transporter of hazardous waste: No  
Treater, storer or disposer of HW: No  
Underground injection activity: No  
On-site burner exemption: No  
Furnace exemption: No  
Used oil fuel burner: No  
Used oil processor: No  
User oil refiner: No  
Used oil fuel marketer to burner: No  
Used oil Specification marketer: No  
Used oil transfer facility: No  
Used oil transporter: No

Historical Generators:

Date form received by agency: 12/10/2015  
Site name: CON EDISON  
Classification: Small Quantity Generator

Violation Status: No violations found

ECHO:

Envid: 1019908829  
Registry ID: 110069661547  
DFR URL: [http://echo.epa.gov/detailed\\_facility\\_report?fid=110069661547](http://echo.epa.gov/detailed_facility_report?fid=110069661547)

I73  
North  
< 1/8  
0.087 mi.  
460 ft.

**CON EDISON**  
**101 NORFOLK ST**  
**NEW YORK, NY 10002**  
**Site 2 of 11 in cluster I**

**RCRA NonGen / NLR** **1019909433**  
**NYP004884769**

**Relative:**  
**Lower**

RCRA NonGen / NLR:

Date form received by agency: 12/29/2015  
Facility name: CON EDISON  
Facility address: 101 NORFOLK ST  
NEW YORK, NY 10002  
EPA ID: NYP004884769  
Mailing address: IRVING PL 15TH FL NE  
NEW YORK, NY 10003  
Contact: THOMAS TEELING  
Contact address: Not reported  
Not reported  
Contact country: Not reported  
Contact telephone: (212) 460-3770  
Contact email: Not reported  
EPA Region: 02  
Classification: Non-Generator  
Description: Handler: Non-Generators do not presently generate hazardous waste

**Actual:**  
**32 ft.**

Handler Activities Summary:

U.S. importer of hazardous waste: No  
Mixed waste (haz. and radioactive): No  
Recycler of hazardous waste: No

Map ID  
Direction  
Distance  
Elevation

MAP FINDINGS

Site

Database(s)

EDR ID Number  
EPA ID Number

**CON EDISON (Continued)**

**1019909433**

Transporter of hazardous waste: No  
Treater, storer or disposer of HW: No  
Underground injection activity: No  
On-site burner exemption: No  
Furnace exemption: No  
Used oil fuel burner: No  
Used oil processor: No  
User oil refiner: No  
Used oil fuel marketer to burner: No  
Used oil Specification marketer: No  
Used oil transfer facility: No  
Used oil transporter: No

Historical Generators:

Date form received by agency: 12/29/2015  
Site name: CON EDISON  
Classification: Small Quantity Generator

Violation Status: No violations found

**J74**  
**East**  
**< 1/8**  
**0.087 mi.**  
**462 ft.**

**SEWARD PARK EXTENSION**  
**154 BROOME STREET**  
**NEW YORK, NY 10002**  
**Site 1 of 2 in cluster J**

**NY UST** **U000410809**  
**N/A**

**Relative:**  
**Lower**

UST:

Id/Status: 2-475211 / Active  
Program Type: PBS  
Region: STATE  
DEC Region: 2  
Expiration Date: 03/28/2019  
UTM X: 585825.99548  
UTM Y: 4507765.86176  
Site Type: Apartment Building/Office Building

**Actual:**  
**28 ft.**

Affiliation Records:

Site Id: 20982  
Affiliation Type: On-Site Operator  
Company Name: SEWARD PARK EXTENSION  
Contact Type: Not reported  
Contact Name: FUEL OIL REMEDIATION UNIT  
Address1: Not reported  
Address2: Not reported  
City: Not reported  
State: NN  
Zip Code: Not reported  
Country Code: 001  
Phone: (718) 707-5725  
EMail: Not reported  
Fax Number: Not reported  
Modified By: NRLOMBAR  
Date Last Modified: 2008-12-31

Site Id: 20982  
Affiliation Type: Emergency Contact  
Company Name: NYC HOUSING AUTHORITY  
Contact Type: Not reported  
Contact Name: EMERGENCY SERVICES DEPT.

Map ID  
Direction  
Distance  
Elevation

MAP FINDINGS

Site

Database(s)

EDR ID Number  
EPA ID Number

**SEWARD PARK EXTENSION (Continued)**

**U000410809**

Address1: Not reported  
Address2: Not reported  
City: Not reported  
State: NN  
Zip Code: Not reported  
Country Code: 001  
Phone: (718) 707-5900  
EMail: Not reported  
Fax Number: Not reported  
Modified By: NRLOMBAR  
Date Last Modified: 2014-10-03

Site Id: 20982  
Affiliation Type: Mail Contact  
Company Name: NYC HOUSING AUTHORITY  
Contact Type: Not reported  
Contact Name: FUEL OIL REMEDIATION COORDINATOR  
Address1: 23-02 49TH AVENUE  
Address2: TECH SERVS DEPT - 5TH FLOOR  
City: LONG ISLAND CITY  
State: NY  
Zip Code: 11101  
Country Code: 001  
Phone: (718) 707-5725  
EMail: YELENA.TKACH@NYCHA.NYC.GOV  
Fax Number: Not reported  
Modified By: NRLOMBAR  
Date Last Modified: 2015-08-14

Site Id: 20982  
Affiliation Type: Facility Owner  
Company Name: NYC HOUSING AUTHORITY  
Contact Type: \\  
Contact Name: Not reported  
Address1: 23-02 49TH AVENUE  
Address2: Not reported  
City: LONG ISLAND CITY  
State: NY  
Zip Code: 11101  
Country Code: 001  
Phone: (718) 707-5806  
EMail: Not reported  
Fax Number: Not reported  
Modified By: NRLOMBAR  
Date Last Modified: 2014-10-03

Tank Info:

Tank Number: 1  
Tank ID: 58499  
Tank Status: In Service  
Material Name: In Service  
Capacity Gallons: 10000  
Install Date: 06/01/2000  
Date Tank Closed: Not reported  
Registered: True  
Tank Location: Underground

Map ID  
Direction  
Distance  
Elevation

MAP FINDINGS

Site

Database(s)

EDR ID Number  
EPA ID Number

**SEWARD PARK EXTENSION (Continued)**

**U000410809**

Tank Type: Fiberglass coated steel  
Material Code: 0001  
Common Name of Substance: #2 Fuel Oil (On-Site Consumption)

Tightness Test Method: NN  
Date Test: Not reported  
Next Test Date: Not reported  
Pipe Model: E  
Modified By: NRLOMBAR  
Last Modified: 02/12/2014

Equipment Records:

E04 - Piping Secondary Containment - Double walled UG  
F05 - Pipe External Protection - Jacketed  
G04 - Tank Secondary Containment - Double-Walled (Underground)  
L02 - Piping Leak Detection - Interstitial - Manual Monitoring  
B04 - Tank External Protection - Fiberglass  
H01 - Tank Leak Detection - Interstitial - Electronic Monitoring  
A00 - Tank Internal Protection - None  
C02 - Pipe Location - Underground/On-ground  
I02 - Overfill - High Level Alarm  
I03 - Overfill - Automatic Shut-Off  
L09 - Piping Leak Detection - Exempt Suction Piping  
J02 - Dispenser - Suction Dispenser  
K00 - Spill Prevention - None  
D11 - Pipe Type - Flexible Piping  
H05 - Tank Leak Detection - In-Tank System (ATG)

Tank Number: OLD 1  
Tank ID: 37768  
Tank Status: Closed - Removed  
Material Name: Closed - Removed  
Capacity Gallons: 20000  
Install Date: 10/01/1973  
Date Tank Closed: 06/01/2000  
Registered: True  
Tank Location: Underground  
Tank Type: Steel/carbon steel  
Material Code: 0001  
Common Name of Substance: #2 Fuel Oil (On-Site Consumption)

Tightness Test Method: 03  
Date Test: 05/01/1990  
Next Test Date: Not reported  
Pipe Model: Not reported  
Modified By: TRANSLAT  
Last Modified: 03/04/2004

Equipment Records:

C00 - Pipe Location - No Piping  
I04 - Overfill - Product Level Gauge (A/G)  
F06 - Pipe External Protection - Wrapped  
H00 - Tank Leak Detection - None  
A00 - Tank Internal Protection - None  
G00 - Tank Secondary Containment - None  
D01 - Pipe Type - Steel/Carbon Steel/Iron  
J02 - Dispenser - Suction Dispenser

Map ID  
Direction  
Distance  
Elevation

MAP FINDINGS

Site

Database(s)

EDR ID Number  
EPA ID Number

SEWARD PARK EXTENSION (Continued)

U000410809

B00 - Tank External Protection - None

J75  
East  
< 1/8  
0.087 mi.  
462 ft.

SEWARD PARK  
154 BROOME STREET  
MANHATTAN, NY  
Site 2 of 2 in cluster J

NY LTANKS S101509049  
N/A

Relative:  
Lower

LTANKS:

Actual:  
28 ft.

Site ID: 105069  
Spill Number/Closed Date: 9111013 / 1994-11-10  
Spill Date: 1992-01-23  
Spill Cause: Tank Overfill  
Spill Source: Institutional, Educational, Gov., Other  
Spill Class: Known release with minimal potential for fire or hazard. DEC Response.  
Willing Responsible Party. Corrective action taken.  
Cleanup Ceased: 1994-11-10  
Cleanup Meets Standard: True  
SWIS: 3101  
Investigator: HEALY  
Referred To: Not reported  
Reported to Dept: 1992-01-24  
CID: Not reported  
Water Affected: Not reported  
Spill Notifier: Responsible Party  
Last Inspection: Not reported  
Recommended Penalty: False  
UST Involvement: False  
Remediation Phase: 0  
Date Entered In Computer: 1992-02-06  
Spill Record Last Update: 1994-11-10  
Spiller Name: Not reported  
Spiller Company: NYCHA  
Spiller Address: Not reported  
Spiller City,St,Zip: ZZ  
Spiller County: 001  
Spiller Contact: Not reported  
Spiller Phone: Not reported  
Spiller Extention: Not reported  
DEC Region: 2  
DER Facility ID: 209513  
DEC Memo: ""  
Remarks: "TANK LEAKED AROUND STICK LINE ONTO STEPS - SAND & SORBENT PADS USED.  
PICKED UP & DISPOSED."

Material:

Site ID: 105069  
Operable Unit ID: 964775  
Operable Unit: 01  
Material ID: 416077  
Material Code: 0002A  
Material Name: #4 fuel oil  
Case No.: Not reported  
Material FA: Petroleum  
Quantity: 10.00  
Units: Gallons  
Recovered: .00

Map ID  
Direction  
Distance  
Elevation

MAP FINDINGS

Site

Database(s)

EDR ID Number  
EPA ID Number

**SEWARD PARK (Continued)**

**S101509049**

Resource Affected: Not reported  
Oxygenate: Not reported

Tank Test:

Site ID: 105069  
Spill Tank Test: 1539555  
Tank Number: Not reported  
Tank Size: 0  
Test Method: 00  
Leak Rate: .00  
Gross Fail: Not reported  
Modified By: Spills  
Last Modified: Not reported  
Test Method: Unknown

Site ID: 255813  
Spill Number/Closed Date: 9416799 / 1995-04-27  
Spill Date: 1995-03-28  
Spill Cause: Tank Test Failure  
Spill Source: Institutional, Educational, Gov., Other  
Spill Class: Known release with minimal potential for fire or hazard. DEC Response.  
Willing Responsible Party. Corrective action taken.

Cleanup Ceased: 1995-04-27  
Cleanup Meets Standard: True  
SWIS: 3101  
Investigator: HEALY  
Referred To: Not reported  
Reported to Dept: 1995-03-28  
CID: Not reported  
Water Affected: Not reported  
Spill Notifier: Tank Tester  
Last Inspection: Not reported  
Recommended Penalty: False  
UST Involvement: False  
Remediation Phase: 0  
Date Entered In Computer: 1995-03-28  
Spill Record Last Update: 2003-04-08  
Spiller Name: Not reported  
Spiller Company: NYC HOUSING AUTHORITY  
Spiller Address: Not reported  
Spiller City,St,Zip: ZZ  
Spiller County: 001  
Spiller Contact: Not reported  
Spiller Phone: Not reported  
Spiller Extention: Not reported  
DEC Region: 2  
DER Facility ID: 209513  
DEC Memo: ""  
Remarks: "TANK TEST FAILURE-VISUAL LEAK TANK #1. SEE SPILL # 9500649"

Material:

Site ID: 255813  
Operable Unit ID: 1013916  
Operable Unit: 01  
Material ID: 371946



Map ID  
Direction  
Distance  
Elevation

MAP FINDINGS

Site

Database(s)

EDR ID Number  
EPA ID Number

**SEWARD PARK (Continued)**

**S101509049**

Material Code: 0001A  
Material Name: #2 fuel oil  
Case No.: Not reported  
Material FA: Petroleum  
Quantity: -1.00  
Units: Gallons  
Recovered: .00  
Resource Affected: Not reported  
Oxygenate: Not reported

**Tank Test:**

Site ID: 255813  
Spill Tank Test: 1543701  
Tank Number: 001  
Tank Size: 0  
Test Method: 00  
Leak Rate: .00  
Gross Fail: Not reported  
Modified By: Spills  
Last Modified: Not reported  
Test Method: Unknown

Site ID: 255814  
Spill Number/Closed Date: 9500649 / 2015-12-08  
Spill Date: 1995-04-17  
Spill Cause: Tank Test Failure  
Spill Source: Institutional, Educational, Gov., Other  
Spill Class: Known release with minimal potential for fire or hazard. DEC Response.  
Willing Responsible Party. Corrective action taken.  
Cleanup Ceased: Not reported  
Cleanup Meets Standard: False  
SWIS: 3101  
Investigator: jkkann  
Referred To: Not reported  
Reported to Dept: 1995-04-17  
CID: Not reported  
Water Affected: Not reported  
Spill Notifier: Tank Tester  
Last Inspection: Not reported  
Recommended Penalty: False  
UST Involvement: False  
Remediation Phase: 0  
Date Entered In Computer: 1995-04-17  
Spill Record Last Update: 2015-12-08  
Spiller Name: Not reported  
Spiller Company: NYC HOUSING AUTHORITY  
Spiller Address: Not reported  
Spiller City,St,Zip: ZZ  
Spiller County: 001  
Spiller Contact: Not reported  
Spiller Phone: Not reported  
Spiller Extention: Not reported  
DEC Region: 2  
DER Facility ID: 209513  
DEC Memo: "12/20/05: This spill transferred from J.Kolleeny to S.Kraszewski.  
09/01/06: DEC Lead for this spill changed from unassigned to S.

Map ID  
Direction  
Distance  
Elevation

MAP FINDINGS

Site

Database(s)

EDR ID Number  
EPA ID Number

**SEWARD PARK (Continued)**

**S101509049**

Kraszewski. - J. Kolleeny 02/09/07 - J.Kann - Spill reassigned from S.Kraszewski to J.Kann. 12/8/15: J.Kann- located the Final Documentation for the tank closure at the site. 5 soil samples and one groundwater sample was collected. Groundwater is at approx. 40 feet. Only MTBE was detected in the groundwater, but it would not be related to the fuel oil tank. No VOCs were detected in any groundwater or soil samples. The shallow fill port sample contained some SVOCs, but all below CP-51 guidance levels. In addition on soil boring had some SVOCs detected. Chrysene was detected at 1290ppb (guidance of 1000ppb) and Benzo(a)anthracene 1010ppb (guidance of 1000ppb). Based on review of the report, NO further action, spill closed."

Remarks: "GROSS FAILURE, TANK #1"

Material:

Site ID: 255814  
Operable Unit ID: 1014781  
Operable Unit: 01  
Material ID: 369269  
Material Code: 0001A  
Material Name: #2 fuel oil  
Case No.: Not reported  
Material FA: Petroleum  
Quantity: -1.00  
Units: Gallons  
Recovered: .00  
Resource Affected: Not reported  
Oxygenate: Not reported

Tank Test:

Site ID: 255814  
Spill Tank Test: 1543744  
Tank Number: 001  
Tank Size: 0  
Test Method: 00  
Leak Rate: .00  
Gross Fail: Not reported  
Modified By: Spills  
Last Modified: Not reported  
Test Method: Unknown

D76  
NNW  
< 1/8  
0.088 mi.  
464 ft.

**MANHOLE # 311  
ESSEX ST N/O DELANCY ST  
MANHATTAN, NY**

**NY Spills S106968645  
N/A**

**Site 15 of 21 in cluster D**

Relative:  
Higher

SPILLS:

Facility ID: 0502916  
Facility Type: ER  
DER Facility ID: 293716  
Site ID: 347384  
DEC Region: 2  
Spill Date: 2005-06-10  
Spill Number/Closed Date: 0502916 / 2008-01-10  
Spill Cause: Unknown

Actual:  
34 ft.

Map ID  
Direction  
Distance  
Elevation

MAP FINDINGS

Site

Database(s)

EDR ID Number  
EPA ID Number

**MANHOLE # 311 (Continued)**

**S106968645**

Spill Class: Known release with minimal potential for fire or hazard. DEC Response.  
Willing Responsible Party. Corrective action taken.  
SWIS: 3101  
Investigator: GDBREEN  
Referred To: Not reported  
Reported to Dept: 2005-06-10  
CID: 444  
Water Affected: Not reported  
Spill Source: Institutional, Educational, Gov., Other  
Spill Notifier: Responsible Party  
Cleanup Ceased: Not reported  
Cleanup Meets Std: False  
Last Inspection: Not reported  
Recommended Penalty: False  
UST Trust: False  
Remediation Phase: 0  
Date Entered In Computer: 2005-06-10  
Spill Record Last Update: 2008-01-10  
Spiller Name: ERT DESK MIKE DAUGHTERY  
Spiller Company: MANHOLE #311  
Spiller Address: ESSEX STR/DELANTE STR  
Spiller City,St,Zip: MANHATTEN, NY  
Spiller Company: 001  
Contact Name: ERT DESK MIKE DAUGHTERY  
Contact Phone: (212) 580-8383  
DEC Memo: "01/10/08 - See eDocs for Con Ed report detailing cleanup and closure. 159089. Alice F. Williams, Employee # 75829, Specialist - Transmission Operations Department, reports on June 10, 2005 @ 11:10 Hrs.- Thomas Germano, Employee # 07006, Lead Mechanic working for Transmission Operations Department, reported that while on routine manhole inspections he discovered approximately 3 gallons of oil on top of approximately 400 gallons of water in Manhole 311 - Feeder 69M43. The spill is contained in the Manhole. There are no injuries or outside impact, no active fire or smoke and no sewers, waterways, or private property affected. Environmental Warning Tag # 4807 was installed. Chem Lab enroute to collect a sample the substance."

Remarks: "THERE IS 400 GALLONS OF WATER: CONED # 159089"

Material:

Site ID: 347384  
Operable Unit ID: 1105119  
Operable Unit: 01  
Material ID: 1468792  
Material Code: 0066A  
Material Name: unknown petroleum  
Case No.: Not reported  
Material FA: Petroleum  
Quantity: 3.00  
Units: Gallons  
Recovered: .00  
Resource Affected: Not reported  
Oxygenate: Not reported

Tank Test:

MAP FINDINGS

Map ID  
 Direction  
 Distance  
 Elevation

Site

Database(s)

EDR ID Number  
 EPA ID Number

**D77**  
**NNW**  
**< 1/8**  
**0.088 mi.**  
**464 ft.**

**SOIL**  
**ESSEX AND DELANCEY**  
**MANHATTAN, NY**  
**Site 16 of 21 in cluster D**

**NY Spills**    **S110540665**  
**N/A**

**Relative:**  
**Higher**

**SPILLS:**

Facility ID: 1007520  
 Facility Type: ER  
 DER Facility ID: 395973  
 Site ID: 440940  
 DEC Region: 2  
 Spill Date: 2010-10-14  
 Spill Number/Closed Date: 1007520 / 2011-01-19  
 Spill Cause: Equipment Failure  
 Spill Class: Known release with minimal potential for fire or hazard. DEC Response. Willing Responsible Party. Corrective action taken.

**Actual:**  
**34 ft.**

**SWIS:**

Investigator: RWAUSTIN  
 Referred To: Not reported  
 Reported to Dept: 2010-10-14  
 CID: Not reported  
 Water Affected: Not reported  
 Spill Source: Commercial/Industrial  
 Spill Notifier: Other  
 Cleanup Ceased: Not reported  
 Cleanup Meets Std: False  
 Last Inspection: Not reported  
 Recommended Penalty: False  
 UST Trust: False  
 Remediation Phase: 0  
 Date Entered In Computer: 2010-10-14  
 Spill Record Last Update: 2011-01-19  
 Spiller Name: Not reported  
 Spiller Company: CONN ED  
 Spiller Address: Not reported  
 Spiller City,St,Zip: NY  
 Spiller Company: 999  
 Contact Name: ERT  
 Contact Phone: 212 580 8383  
 DEC Memo: "1/19/11 - Austin - Substance analyzed as cable oil - Con Ed contained and cleaned up the spill - see eDocs for more information - Spill closed - end"

**Remarks:**

"Caller advised dielectric fluid spilled in man hole at intersection given. Clean is pending."

**Material:**

Site ID: 440940  
 Operable Unit ID: 1191529  
 Operable Unit: 01  
 Material ID: 2186672  
 Material Code: 0541A  
 Material Name: dielectric fluid  
 Case No.: Not reported  
 Material FA: Petroleum  
 Quantity: 20.00  
 Units: Gallons  
 Recovered: Not reported  
 Resource Affected: Not reported  
 Oxygenate: Not reported

Map ID  
Direction  
Distance  
Elevation

MAP FINDINGS

Site

Database(s)

EDR ID Number  
EPA ID Number

SOIL (Continued)

S110540665

Tank Test:

D78  
NNW  
< 1/8  
0.088 mi.  
464 ft.

NYC TRANSIT BUS  
DELANCEY & ESSEX STREET  
NEW YORK, NY

NY Spills S108957123  
N/A

Site 17 of 21 in cluster D

Relative:  
Higher

SPILLS:

Facility ID: 0709326  
Facility Type: ER  
DER Facility ID: 339976  
Site ID: 390385  
DEC Region: 2  
Spill Date: 2007-11-28  
Spill Number/Closed Date: 0709326 / 2007-11-29  
Spill Cause: Equipment Failure  
Spill Class: Known release with minimal potential for fire or hazard. DEC Response. Willing Responsible Party. Corrective action taken.

Actual:  
34 ft.

SWIS: 3101  
Investigator: smsanges  
Referred To: Not reported  
Reported to Dept: 2007-11-28  
CID: 444  
Water Affected: Not reported  
Spill Source: Passenger Vehicle  
Spill Notifier: Local Agency  
Cleanup Ceased: Not reported  
Cleanup Meets Std: False  
Last Inspection: Not reported  
Recommended Penalty: False  
UST Trust: Not reported  
Remediation Phase: 0  
Date Entered In Computer: 2007-11-28  
Spill Record Last Update: 2007-11-29  
Spiller Name: CLAIRE SAMMON  
Spiller Company: NYC TRANSIT BUS  
Spiller Address: DELANCEY & ESSEX STREET  
Spiller City,St,Zip: NEW YORK, NY  
Spiller Company: 001  
Contact Name: CLAIRE SAMMON  
Contact Phone: (646) 252-5763  
DEC Memo: ""  
Remarks: "LINE BROKE AND CLEANED UP"

Material:

Site ID: 390385  
Operable Unit ID: 1147488  
Operable Unit: 01  
Material ID: 2137922  
Material Code: 0043A  
Material Name: antifreeze  
Case No.: Not reported  
Material FA: Other  
Quantity: 5.00  
Units: Gallons  
Recovered: 5.00

Map ID  
 Direction  
 Distance  
 Elevation

MAP FINDINGS

Site

Database(s)

EDR ID Number  
 EPA ID Number

**NYC TRANSIT BUS (Continued)**

**S108957123**

Resource Affected: Not reported  
 Oxygenate: Not reported

Tank Test:

**D79**  
**NNW**  
 < 1/8  
 0.088 mi.  
 464 ft.

**215347; ESSEX STREET AND DELANCY STREET**  
**ESSEX STREET AND DELANCY STREET**  
**NEW YORK, NY**  
**Site 18 of 21 in cluster D**

**NY Spills S110306934**  
**N/A**

**Relative:**  
**Higher**

**SPILLS:**

Facility ID: 0913992  
 Facility Type: ER  
 DER Facility ID: 387120  
 Site ID: 433111  
 DEC Region: 2  
 Spill Date: 2009-01-28  
 Spill Number/Closed Date: 0913992 / 2009-01-30  
 Spill Cause: Unknown  
 Spill Class: Possible release with minimal potential for fire or hazard or Known release with no damage. DEC Response. Willing Responsible Party. Corrective action taken.

**Actual:**  
**34 ft.**

**SWIS:**  
 3101  
 Investigator: DMPOKRZY  
 Referred To: Not reported  
 Reported to Dept: 2009-03-30  
 CID: Not reported  
 Water Affected: Not reported  
 Spill Source: Commercial/Industrial  
 Spill Notifier: Responsible Party  
 Cleanup Ceased: Not reported  
 Cleanup Meets Std: Not reported  
 Last Inspection: Not reported  
 Recommended Penalty: Not reported  
 UST Trust: Not reported  
 Remediation Phase: 0  
 Date Entered In Computer: 2010-04-16  
 Spill Record Last Update: 2010-04-16  
 Spiller Name: ERT DESK  
 Spiller Company: CON EDISON  
 Spiller Address: 5030 BROADWAY  
 Spiller City,St,Zip: New York, NY  
 Spiller Company: 001  
 Contact Name: ERT DESK  
 Contact Phone: (212) 580-8383  
 DEC Memo: ""  
 Remarks: ""

**Material:**

Site ID: 433111  
 Operable Unit ID: 1184022  
 Operable Unit: 01  
 Material ID: 2178033  
 Material Code: 0066A  
 Material Name: unknown petroleum  
 Case No.: Not reported

Map ID  
Direction  
Distance  
Elevation

MAP FINDINGS

Site

Database(s)

EDR ID Number  
EPA ID Number

215347; ESSEX STREET AND DELANCY STREET (Continued)

S110306934

Material FA: Petroleum  
Quantity: .00  
Units: Gallons  
Recovered: Not reported  
Resource Affected: Not reported  
Oxygenate: Not reported

Tank Test:

D80  
NNW  
< 1/8  
0.088 mi.  
464 ft.

MANHOLE #311  
ESSEX ST / DELANCEY ST INTERSECTION  
MANHATTAN, NY

NY Spills S111457781  
N/A

Site 19 of 21 in cluster D

Relative:  
Higher

Actual:  
34 ft.

SPILLS:  
Facility ID: 1112148  
Facility Type: ER  
DER Facility ID: 414528  
Site ID: 460075  
DEC Region: 2  
Spill Date: 2012-01-19  
Spill Number/Closed Date: 1112148 / 2012-02-03  
Spill Cause: Equipment Failure  
Spill Class: Known release with minimal potential for fire or hazard. DEC Response. Willing Responsible Party. Corrective action taken.  
SWIS: 3101  
Investigator: RWAUSTIN  
Referred To: Not reported  
Reported to Dept: 2012-01-19  
CID: Not reported  
Water Affected: Not reported  
Spill Source: Commercial/Industrial  
Spill Notifier: Responsible Party  
Cleanup Ceased: Not reported  
Cleanup Meets Std: False  
Last Inspection: Not reported  
Recommended Penalty: False  
UST Trust: False  
Remediation Phase: 0  
Date Entered In Computer: 2012-01-19  
Spill Record Last Update: 2012-02-03  
Spiller Name: ERT  
Spiller Company: CON ED  
Spiller Address: ESSEX ST / DELANCEY ST INTERSECTION  
Spiller City,St,Zip: MANHATTAN, NY  
Spiller Company: 999  
Contact Name: ERT  
Contact Phone: (212) 580-8383  
DEC Memo: "224999 2/3/12 - Austin - 15 gal. cable oil leak from retired feeder cables, into manhole - Con Ed contained and cleaned up the spill - See documents in eDocs files for further info - Spill closed - end"  
Remarks: "Spill contained in the manhole"  
Material:  
Site ID: 460075  
Operable Unit ID: 1210169

Map ID  
Direction  
Distance  
Elevation

MAP FINDINGS

Site

Database(s)

EDR ID Number  
EPA ID Number

**MANHOLE #311 (Continued)**

**S111457781**

Operable Unit: 01  
Material ID: 2207765  
Material Code: 0020B  
Material Name: cable oil  
Case No.: Not reported  
Material FA: Petroleum  
Quantity: 15.00  
Units: Gallons  
Recovered: Not reported  
Resource Affected: Not reported  
Oxygenate: Not reported

Tank Test:

**D81  
NNW  
< 1/8  
0.088 mi.  
464 ft.**

**MANHOLE 331  
ESSEX ST/ N DELANCY ST  
NEW YORK, NY**

**NY Spills S109206572  
N/A**

**Site 20 of 21 in cluster D**

**Relative:  
Higher**

**SPILLS:**

Facility ID: 0804784  
Facility Type: ER  
DER Facility ID: 350972  
Site ID: 401755  
DEC Region: 2  
Spill Date: 2008-07-25  
Spill Number/Closed Date: 0804784 / 2008-08-27  
Spill Cause: Unknown  
Spill Class: Known release with minimal potential for fire or hazard. DEC Response. Willing Responsible Party. Corrective action taken.

**Actual:  
34 ft.**

**SWIS:** 3101  
Investigator: asnagi  
Referred To: Not reported  
Reported to Dept: 2008-07-25  
CID: 404  
Water Affected: Not reported  
Spill Source: Institutional, Educational, Gov., Other  
Spill Notifier: Other  
Cleanup Ceased: Not reported  
Cleanup Meets Std: False  
Last Inspection: Not reported  
Recommended Penalty: False  
UST Trust: Not reported  
Remediation Phase: 0  
Date Entered In Computer: 2008-07-25  
Spill Record Last Update: 2008-08-27  
Spiller Name: ERTSDESK  
Spiller Company: MANHOLE 331  
Spiller Address: ESSEX ST/ N DELANCY ST  
Spiller City,St,Zip: NEW YORK, NY  
Spiller Company: 001  
Contact Name: ERTSDESK  
Contact Phone: (212) 580-8383  
DEC Memo: "8/27/08 - See eDocs for Con Ed report detailing cleanup and closure."  
Not reported



Map ID  
 Direction  
 Distance  
 Elevation

MAP FINDINGS

Site

Database(s)

EDR ID Number  
 EPA ID Number

**MANHOLE 331 (Continued)**

**S109206572**

Remarks: "unknown how it happened; on 100g of water; in manhole 331; contained to manhole; clean up pending sample analysis"

Material:  
 Site ID: 401755  
 Operable Unit ID: 1158536  
 Operable Unit: 01  
 Material ID: 2149614  
 Material Code: 0541A  
 Material Name: dielectric fluid  
 Case No.: Not reported  
 Material FA: Petroleum  
 Quantity: 7.00  
 Units: Gallons  
 Recovered: .00  
 Resource Affected: Not reported  
 Oxygenate: Not reported

Tank Test:

**182**  
**North**  
**< 1/8**  
**0.088 mi.**  
**466 ft.**

**RATNERS RESTAURANT**  
**138 DELANCEY STREET**  
**NEW YORK, NY 10002**  
**Site 3 of 11 in cluster I**

**NY AST** **U003800443**  
**NY HIST UST** **N/A**  
**NY HIST AST**

**Relative:**  
**Lower**  
  
**Actual:**  
**32 ft.**

AST:  
 Region: STATE  
 DEC Region: 2  
 Site Status: Active  
 Facility Id: 2-606682  
 Program Type: PBS  
 UTM X: 585560.14186  
 UTM Y: 4507982.23603  
 Expiration Date: 08/14/2016  
 Site Type: Apartment Building/Office Building

Affiliation Records:  
 Site Id: 28540  
 Affiliation Type: Facility Owner  
 Company Name: FRED HARMATZ  
 Contact Type: TREASURER/VP  
 Contact Name: FRED HARMATZ  
 Address1: 100 NORFOLK STREET  
 Address2: Not reported  
 City: NEW YORK  
 State: NY  
 Zip Code: 10002  
 Country Code: 001  
 Phone: (917) 648-0932  
 EMail: Not reported  
 Fax Number: Not reported  
 Modified By: MSBAPTIS  
 Date Last Modified: 2011-05-31

Site Id: 28540  
 Affiliation Type: Mail Contact

Map ID  
Direction  
Distance  
Elevation

MAP FINDINGS

Site

Database(s)

EDR ID Number  
EPA ID Number

**RATNERS RESTAURANT (Continued)**

**U003800443**

Company Name: EASTSIDE RESTAURANT CORP  
Contact Type: Not reported  
Contact Name: FRED HARMATZ  
Address1: 100 NORFOLK STREET  
Address2: Not reported  
City: NEW YORK  
State: NY  
Zip Code: 10002  
Country Code: 001  
Phone: (212) 677-5588  
EMail: Not reported  
Fax Number: Not reported  
Modified By: KXTANG  
Date Last Modified: 2006-06-28

Site Id: 28540  
Affiliation Type: On-Site Operator  
Company Name: EASTSIDE RESTAURANT CORP.  
Contact Type: Not reported  
Contact Name: ABE GINES  
Address1: Not reported  
Address2: Not reported  
City: Not reported  
State: NN  
Zip Code: Not reported  
Country Code: 001  
Phone: (212) 677-5588  
EMail: Not reported  
Fax Number: Not reported  
Modified By: KXTANG  
Date Last Modified: 2006-06-26

Site Id: 28540  
Affiliation Type: Emergency Contact  
Company Name: FRED HARMATZ  
Contact Type: Not reported  
Contact Name: ABE GINES  
Address1: Not reported  
Address2: Not reported  
City: Not reported  
State: NN  
Zip Code: Not reported  
Country Code: 001  
Phone: (212) 505-2613  
EMail: Not reported  
Fax Number: Not reported  
Modified By: TRANSLAT  
Date Last Modified: 2004-03-04

Tank Info:

Tank Number: 001  
Tank Id: 61753  
Material Code: 0001  
Common Name of Substance: #2 Fuel Oil (On-Site Consumption)

Map ID  
Direction  
Distance  
Elevation

MAP FINDINGS

Site

Database(s)

EDR ID Number  
EPA ID Number

**RATNERS RESTAURANT (Continued)**

**U003800443**

Equipment Records:

D01 - Pipe Type - Steel/Carbon Steel/Iron  
G04 - Tank Secondary Containment - Double-Walled (Underground)  
A01 - Tank Internal Protection - Epoxy Liner  
H00 - Tank Leak Detection - None  
C01 - Pipe Location - Aboveground  
B00 - Tank External Protection - None  
F00 - Pipe External Protection - None  
I05 - Overfill - Vent Whistle

Tank Location: 1  
Tank Type: Steel/Carbon Steel/Iron  
Tank Status: Closed - Removed  
Pipe Model: Not reported  
Install Date: Not reported  
Capacity Gallons: 1500  
Tightness Test Method: NN  
Date Test: Not reported  
Next Test Date: Not reported  
Date Tank Closed: 10/01/2001  
Register: True  
Modified By: TRANSLAT  
Last Modified: 03/04/2004  
Material Name: Not reported

Tank Number: 002  
Tank Id: 61754  
Material Code: 2642  
Common Name of Substance: Used Oil (Heating, On-Site Consumption)

Equipment Records:

H99 - Tank Leak Detection - Other  
C03 - Pipe Location - Aboveground/Underground Combination  
I00 - Overfill - None  
L09 - Piping Leak Detection - Exempt Suction Piping  
D01 - Pipe Type - Steel/Carbon Steel/Iron  
J02 - Dispenser - Suction Dispenser  
K01 - Spill Prevention - Catch Basin  
G04 - Tank Secondary Containment - Double-Walled (Underground)  
A01 - Tank Internal Protection - Epoxy Liner  
B01 - Tank External Protection - Painted/Asphalt Coating  
F06 - Pipe External Protection - Wrapped

Tank Location: 4  
Tank Type: Concrete  
Tank Status: Closed - Removed  
Pipe Model: Not reported  
Install Date: Not reported  
Capacity Gallons: 1500  
Tightness Test Method: 21  
Date Test: 02/08/2002  
Next Test Date: Not reported  
Date Tank Closed: 12/07/2001  
Register: True  
Modified By: KXTANG  
Last Modified: 06/26/2006  
Material Name: Not reported

Map ID  
Direction  
Distance  
Elevation

MAP FINDINGS

Site

Database(s)

EDR ID Number  
EPA ID Number

**RATNERS RESTAURANT (Continued)**

**U003800443**

Tank Number: 003  
Tank Id: 61755  
Material Code: 2642  
Common Name of Substance: Used Oil (Heating, On-Site Consumption)

Equipment Records:

G04 - Tank Secondary Containment - Double-Walled (Underground)  
H99 - Tank Leak Detection - Other  
A01 - Tank Internal Protection - Epoxy Liner  
B01 - Tank External Protection - Painted/Asphalt Coating  
F06 - Pipe External Protection - Wrapped  
D01 - Pipe Type - Steel/Carbon Steel/Iron  
J02 - Dispenser - Suction Dispenser  
K01 - Spill Prevention - Catch Basin  
C03 - Pipe Location - Aboveground/Underground Combination  
I00 - Overfill - None  
L09 - Piping Leak Detection - Exempt Suction Piping

Tank Location: 4  
Tank Type: Concrete  
Tank Status: Closed - Removed  
Pipe Model: Not reported  
Install Date: Not reported  
Capacity Gallons: 1500  
Tightness Test Method: NN  
Date Test: Not reported  
Next Test Date: Not reported  
Date Tank Closed: 12/07/2001  
Register: True  
Modified By: KXTANG  
Last Modified: 06/26/2006  
Material Name: Not reported

Tank Number: 004  
Tank Id: 62017  
Material Code: 0001  
Common Name of Substance: #2 Fuel Oil (On-Site Consumption)

Equipment Records:

D01 - Pipe Type - Steel/Carbon Steel/Iron  
J02 - Dispenser - Suction Dispenser  
K01 - Spill Prevention - Catch Basin  
A01 - Tank Internal Protection - Epoxy Liner  
B01 - Tank External Protection - Painted/Asphalt Coating  
F06 - Pipe External Protection - Wrapped  
H00 - Tank Leak Detection - None  
E12 - Piping Secondary Containment - Double-Walled (AG only)  
F04 - Pipe External Protection - Fiberglass  
G00 - Tank Secondary Containment - None  
L00 - Piping Leak Detection - None  
I05 - Overfill - Vent Whistle  
C01 - Pipe Location - Aboveground

Tank Location: 1  
Tank Type: Steel Tank in Concrete  
Tank Status: In Service  
Pipe Model: Not reported

Map ID  
Direction  
Distance  
Elevation

MAP FINDINGS

Site

Database(s)

EDR ID Number  
EPA ID Number

**RATNERS RESTAURANT (Continued)**

**U003800443**

Install Date: 04/01/1957  
Capacity Gallons: 2000  
Tightness Test Method: 21  
Date Test: 11/01/2004  
Next Test Date: Not reported  
Date Tank Closed: Not reported  
Register: True  
Modified By: MSBAPTIS  
Last Modified: 05/31/2011  
Material Name: Not reported

**HIST UST:**

PBS Number: 2-606682  
SPDES Number: Not reported  
Emergency Contact: ABE GINES  
Emergency Telephone: (212) 505-2613  
Operator: SOL GENSER  
Operator Telephone: (212) 677-5588  
Owner Name: FRED HARMATZ  
Owner Address: 138 DELANCEY STREET  
Owner City,St,Zip: NEW YORK, NY 10002  
Owner Telephone: (212) 677-5588  
Owner Type: Corporate/Commercial  
Owner Subtype: Not reported  
Mailing Name: RATNERS RESTAURANT  
Mailing Address: 138 DELANCEY ST.  
Mailing Address 2: Not reported  
Mailing City,St,Zip: NEW YORK, NY 10002  
Mailing Contact: Not reported  
Mailing Telephone: (212) 677-5588  
Owner Mark: First Owner  
Facility Status: 1 - Active PBS facility, i.e. total capacity of the PBS tanks is greater than 1,100 gallons, regardless if Subpart 360-14 tanks exist or not at the facility.  
Facility Addr2: Not reported  
SWIS ID: 6201  
Old PBS Number: Not reported  
Facility Type: Not reported  
Inspected Date: Not reported  
Inspector: Not reported  
Inspection Result: Not reported  
Federal ID: Not reported  
Certification Flag: False  
Certification Date: 10/05/2001  
Expiration Date: 08/14/2006  
Renew Flag: False  
Renewal Date: Not reported  
Total Capacity: 5000  
FAMT: True  
Facility Screen: Minor Data Missing  
Owner Screen: No Missing Data  
Tank Screen: No Missing Data  
Dead Letter: False  
CBS Number: Not reported  
Town or City: NEW YORK CITY  
County Code: 62  
Town or City: 01

Map ID  
Direction  
Distance  
Elevation

MAP FINDINGS

Site

Database(s)

EDR ID Number  
EPA ID Number

**RATNERS RESTAURANT (Continued)**

**U003800443**

Region: 2

Tank Id: 002  
Tank Location: UNDERGROUND  
Tank Status: In Service  
Install Date: Not reported  
Capacity (gals): 1500  
Product Stored: NOS 1,2, OR 4 FUEL OIL  
Tank Type: Steel/carbon steel  
Tank Internal: Epoxy Liner  
Tank External: Painted/Asphalt Coating  
Pipe Location: Aboveground  
Pipe Type: STEEL/IRON  
Pipe Internal: Epoxy Liner  
Pipe External: 46  
Second Containment: None  
Leak Detection: None  
Overfill Prot: Vent Whistle  
Dispenser: Gravity  
Date Tested: Not reported  
Next Test Date: 12/27/1987  
Missing Data for Tank: No Missing Data  
Date Closed: Not reported  
Test Method: Not reported  
Deleted: False  
Updated: True  
Lat/long: Not reported

Tank Id: 003  
Tank Location: UNDERGROUND  
Tank Status: In Service  
Install Date: Not reported  
Capacity (gals): 1500  
Product Stored: NOS 1,2, OR 4 FUEL OIL  
Tank Type: Steel/carbon steel  
Tank Internal: Epoxy Liner  
Tank External: Painted/Asphalt Coating  
Pipe Location: Aboveground  
Pipe Type: STEEL/IRON  
Pipe Internal: Epoxy Liner  
Pipe External: 46  
Second Containment: None  
Leak Detection: None  
Overfill Prot: Vent Whistle  
Dispenser: Gravity  
Date Tested: Not reported  
Next Test Date: 12/27/1987  
Missing Data for Tank: No Missing Data  
Date Closed: Not reported  
Test Method: Not reported  
Deleted: False  
Updated: True  
Lat/long: Not reported

HIST AST:  
PBS Number: 2-606682

Map ID  
Direction  
Distance  
Elevation

MAP FINDINGS

Site

Database(s)

EDR ID Number  
EPA ID Number

**RATNERS RESTAURANT (Continued)**

**U003800443**

SWIS Code: 6201  
Operator: SOL GENSER  
Facility Phone: (212) 677-5588  
Facility Addr2: Not reported  
Facility Type: Not reported  
Emergency: ABE GINES  
Emergency Tel: (212) 505-2613  
Old PBSNO: Not reported  
Date Inspected: Not reported  
Inspector: Not reported  
Result of Inspection: Not reported  
Owner Name: FRED HARMATZ  
Owner Address: 138 DELANCEY STREET  
Owner City,St,Zip: NEW YORK, NY 10002  
Federal ID: Not reported  
Owner Tel: (212) 677-5588  
Owner Type: Corporate/Commercial  
Owner Subtype: Not reported  
Mailing Contact: Not reported  
Mailing Name: RATNERS RESTAURANT  
Mailing Address: 138 DELANCEY ST.  
Mailing Address 2: Not reported  
Mailing City,St,Zip: NEW YORK, NY 10002  
Mailing Telephone: (212) 677-5588  
Owner Mark: First Owner  
Facility Status: 1 - Active PBS facility, i.e. total capacity of the PBS tanks is greater than 1,100 gallons, regardless if Subpart 360-14 tanks exist or not at the facility.  
  
Certification Flag: False  
Certification Date: 10/05/2001  
Expiration: 08/14/2006  
Renew Flag: False  
Renew Date: Not reported  
Total Capacity: 5000  
FAMT: True  
Facility Screen: Minor Data Missing  
Owner Screen: No Missing Data  
Tank Screen: No Missing Data  
Dead Letter: False  
CBS Number: Not reported  
Town or City: NEW YORK CITY  
County Code: 62  
Town or City Code: 01  
Region: 2  
  
Tank ID: 001  
Tank Location: ABOVEGROUND  
Tank Status: Closed-Removed  
Install Date: Not reported  
Capacity (Gal): 1500  
Product Stored: UNLEADED GASOLINE  
Tank Type: Steel/carbon steel  
Tank Internal: 1  
Tank External: 0  
Pipe Location: Aboveground  
Pipe Type: STEEL/IRON  
Pipe Internal: None

Map ID  
 Direction  
 Distance  
 Elevation

MAP FINDINGS

Site

Database(s)

EDR ID Number  
 EPA ID Number

**RATNERS RESTAURANT (Continued)**

**U003800443**

Pipe External: 0  
 Tank Containment: Vault (w/access)  
 Leak Detection: 0  
 Overfill Protection: 6  
 Dispenser Method: Gravity  
 Date Tested: Not reported  
 Next Test Date: Not reported  
 Missing Data for Tank: No Missing Data  
 Date Closed: 10/01/2001  
 Test Method: Not reported  
 Deleted: False  
 Updated: True  
 SPDES Number: Not reported  
 Lat/Long: Not reported

Tank ID: 004  
 Tank Location: ABOVEGROUND  
 Tank Status: In Service  
 Install Date: Not reported  
 Capacity (Gal): 2000  
 Product Stored: EMPTY  
 Tank Type: Steel/carbon steel  
 Tank Internal: 1  
 Tank External: 1  
 Pipe Location: Aboveground  
 Pipe Type: STEEL/IRON  
 Pipe Internal: Epoxy Liner  
 Pipe External: 46  
 Tank Containment: None  
 Leak Detection: 0  
 Overfill Protection: 6  
 Dispenser Method: Gravity  
 Date Tested: Not reported  
 Next Test Date: Not reported  
 Missing Data for Tank: No Missing Data  
 Date Closed: Not reported  
 Test Method: Not reported  
 Deleted: False  
 Updated: True  
 SPDES Number: Not reported  
 Lat/Long: Not reported

**I83**  
**North**  
**< 1/8**  
**0.088 mi.**  
**466 ft.**

**EASTSIDE RESTAURANT**  
**102 NORFOLK STREET**  
**NEW YORK, NY 10002**

**Site 4 of 11 in cluster I**

**NY LTANKS**  
**NY Spills**

**S104650918**  
**N/A**

**Relative:**  
**Lower**

LTANKS:  
 Site ID: 333163  
 Spill Number/Closed Date: 0408453 / 2010-02-11  
 Spill Date: 2004-11-01  
 Spill Cause: Tank Test Failure  
 Spill Source: Commercial/Industrial  
 Spill Class: Not reported  
 Cleanup Ceased: Not reported  
 Cleanup Meets Standard: False

**Actual:**  
**32 ft.**



Map ID  
Direction  
Distance  
Elevation

MAP FINDINGS

Site

Database(s)

EDR ID Number  
EPA ID Number

**EASTSIDE RESTAURANT (Continued)**

**S104650918**

SWIS: 3101  
Investigator: JMKRIMGO  
Referred To: 9707959, SP00303  
Reported to Dept: 2004-11-01  
CID: 403  
Water Affected: Not reported  
Spill Notifier: Other  
Last Inspection: Not reported  
Recommended Penalty: False  
UST Involvement: False  
Remediation Phase: 0  
Date Entered In Computer: 2004-11-01  
Spill Record Last Update: 2010-02-11  
Spiller Name: Robert Harnatz  
Spiller Company: EASTSIDE RESTAURANT CORP.  
Spiller Address: Not reported  
Spiller City,St,Zip: \*\*\*Update\*\*\*, ZZ  
Spiller County: 001  
Spiller Contact: ISAAC MUNGRA  
Spiller Phone: (718) 378-7000  
Spiller Extention: 28  
DEC Region: 2  
DER Facility ID: 28424  
DEC Memo: "11/1/2004 - JZ (desk duty): two tanks failed tightness tests which reported as spill number 0408453 and 0408454. Both tanks are registered as temp. out of service. TTF letter sent to owner: Fred Harnatz, 185 Delancy Street, New York 10002. 2/8/05 TJD Open spills consolidated at single site. Spill 0408454 is closed and crossreferenced to this spill#. Spill transferred to co 7/05, assigned to Jarratt. Spoke with Isaac Mungra of A.L. Eastmond (718) 378-7000 for more information. He said tank was removed and DEC agent was present. 12/13/05 PBS 2-606682 is for 138 Delancey Street (around the corner from 102 Norfolk). This Delancey PBS site has two 1500 gal. tanks listed as temporarily out of service, thus it is determined that 138 Delancey is probably the correct address for this spill (0408453), assuming that 138 Delancey Street is the correct address for PBS 2-606682. If a satisfactory tank closure report exists for the two temporarily out of service tanks, then that should allow for this spill to be closed. Open File sent back to R2 May 06. 02/09/10. PBS records show that both failed tanks #2 and 3 were removed. JK. The site visit (02/09/10) by interns confirmed this. The spoke to Abey (917-648-0932) he was looking for the documentation of the soil testing and tank removal, but could not found. Claimed Eastmond & Sons (consultation firm) took soil samples and no contamination was found, but there is no documentation to prove this claim. Abey stated the secretary knows where all the paperwork is but she cannot be reached at this time. JK. J. Krimgold spoke to Abey. He stated that they have found the paperwork (soil testing) and his boss (Robert Harnatz 516-922-7090) will fax it to DEC next week(02/16/10). 02/11/2010: Consolidated under 9707959, PIN SP00303. MCT"  
Remarks: "tank test failed.dry leak"

Material:  
Site ID: 333163  
Operable Unit ID: 1095340  
Operable Unit: 01  
Material ID: 575476

Map ID  
Direction  
Distance  
Elevation

MAP FINDINGS

Site

Database(s)

EDR ID Number  
EPA ID Number

**EASTSIDE RESTAURANT (Continued)**

**S104650918**

Material Code: 0001A  
Material Name: #2 fuel oil  
Case No.: Not reported  
Material FA: Petroleum  
Quantity: .00  
Units: Gallons  
Recovered: .00  
Resource Affected: Not reported  
Oxygenate: Not reported

**Tank Test:**

Site ID: 333163  
Spill Tank Test: 1548299  
Tank Number: 2  
Tank Size: 1500  
Test Method: 03  
Leak Rate: .00  
Gross Fail: Not reported  
Modified By: Watchdog  
Last Modified: Not reported  
Test Method: Horner EZ Check I or II  
Site ID: 333163  
Spill Tank Test: 2488419  
Tank Number: 3  
Tank Size: 1500  
Test Method: 03  
Leak Rate: .00  
Gross Fail: Not reported  
Modified By: JMKRIMGO  
Last Modified: Not reported  
Test Method: Horner EZ Check I or II

Site ID: 333164  
Spill Number/Closed Date: 0408454 / 2005-02-08  
Spill Date: 2004-11-01  
Spill Cause: Tank Test Failure  
Spill Source: Commercial/Industrial  
Spill Class: Not reported  
Cleanup Ceased: Not reported  
Cleanup Meets Standard: False  
SWIS: 3101  
Investigator: TJDMEEO  
Referred To: Not reported  
Reported to Dept: 2004-11-01  
CID: 403  
Water Affected: Not reported  
Spill Notifier: Other  
Last Inspection: Not reported  
Recommended Penalty: False  
UST Involvement: False  
Remediation Phase: 0  
Date Entered In Computer: 2004-11-01  
Spill Record Last Update: 2005-02-08  
Spiller Name: ISSAC MUNGRA  
Spiller Company: Not reported  
Spiller Address: Not reported

Map ID  
Direction  
Distance  
Elevation

MAP FINDINGS

Site

Database(s)

EDR ID Number  
EPA ID Number

**EASTSIDE RESTAURANT (Continued)**

**S104650918**

Spiller City,St,Zip: \*\*\*Update\*\*\*, ZZ  
Spiller County: 001  
Spiller Contact: ISSAC MUNGRA  
Spiller Phone: (718) 378-7000  
Spiller Extention: Not reported  
DEC Region: 2  
DER Facility ID: 268469  
DEC Memo: "11/1/2004 - JZ (desk duty): PBS # 2-606682, two tanks failed tightness tests. reported as spill numbers 0408453 and 0408454. TTF letter sent to owner Mr. Fred Harnatz at 185 Delancy Street, New york 10002. 2/8/05 TJD Open spills consolidated on single address. This spill closed and cross referenced to spill #0408453"  
Remarks: "tank test failed.dry leak"

**Material:**

Site ID: 333164  
Operable Unit ID: 1095341  
Operable Unit: 01  
Material ID: 575477  
Material Code: 0001A  
Material Name: #2 fuel oil  
Case No.: Not reported  
Material FA: Petroleum  
Quantity: .00  
Units: Gallons  
Recovered: .00  
Resource Affected: Not reported  
Oxygenate: Not reported

**Tank Test:**

Site ID: 333164  
Spill Tank Test: 1548300  
Tank Number: 3  
Tank Size: 1500  
Test Method: 03  
Leak Rate: .00  
Gross Fail: Not reported  
Modified By: Watchdog  
Last Modified: Not reported  
Test Method: Horner EZ Check I or II

**SPILLS:**

Facility ID: 0003227  
Facility Type: ER  
DER Facility ID: 106578  
Site ID: 122954  
DEC Region: 2  
Spill Date: 2000-06-15  
Spill Number/Closed Date: 0003227 / 2003-09-15  
Spill Cause: Human Error  
Spill Class: Known release with minimal potential for fire or hazard. DEC Response. Willing Responsible Party. Corrective action taken.  
SWIS: 3101  
Investigator: RWAUSTIN  
Referred To: Not reported

Map ID  
 Direction  
 Distance  
 Elevation

MAP FINDINGS

Site

Database(s)

EDR ID Number  
 EPA ID Number

**EASTSIDE RESTAURANT (Continued)**

**S104650918**

Reported to Dept: 2000-06-15  
 CID: 205  
 Water Affected: Not reported  
 Spill Source: Commercial Vehicle  
 Spill Notifier: Responsible Party  
 Cleanup Ceased: Not reported  
 Cleanup Meets Std: False  
 Last Inspection: Not reported  
 Recommended Penalty: False  
 UST Trust: False  
 Remediation Phase: 0  
 Date Entered In Computer: 2000-06-15  
 Spill Record Last Update: 2003-09-15  
 Spiller Name: Not reported  
 Spiller Company: CASTLE OIL  
 Spiller Address: 290 LOCUST AVE  
 Spiller City,St,Zip: BRONX, NY 10454-  
 Spiller Company: 001  
 Contact Name: CALLER  
 Contact Phone: Not reported  
 DEC Memo: "Prior to Sept, 2004 data translation this spill Lead\_DEC Field was AUSTIN 9/15/03 - AUSTIN - SURF. SPILL, CLOSED - ORIG. ASSIGNED TO ROMMEL - END"  
 Remarks: "caller reported storage tank overfill by driver error. cleanup in progress."

Material:

Site ID: 122954  
 Operable Unit ID: 825430  
 Operable Unit: 01  
 Material ID: 551552  
 Material Code: 0002A  
 Material Name: #4 fuel oil  
 Case No.: Not reported  
 Material FA: Petroleum  
 Quantity: 10.00  
 Units: Gallons  
 Recovered: .00  
 Resource Affected: Not reported  
 Oxygenate: Not reported

Tank Test:

**D84**  
**North**  
**< 1/8**  
**0.088 mi.**  
**466 ft.**

**DELANCEY ST & ESSEY ST.**  
**DELANCEY ST / ESSEY ST**  
**MANHATTAN, NY**

**NY Spills S102148284**  
**N/A**

**Site 21 of 21 in cluster D**

**Relative:**  
**Higher**

SPILLS:  
 Facility ID: 9402648  
 Facility Type: ER  
 DER Facility ID: 226907  
 Site ID: 279443  
 DEC Region: 2  
 Spill Date: 1994-05-24  
 Spill Number/Closed Date: 9402648 / 1999-11-05

**Actual:**  
**33 ft.**

Map ID  
Direction  
Distance  
Elevation

MAP FINDINGS

Site

Database(s)

EDR ID Number  
EPA ID Number

**DELANCEY ST & ESSEY ST. (Continued)**

**S102148284**

Spill Cause: Unknown  
Spill Class: Known release that creates potential for fire or hazard. DEC Response.  
Willing Responsible Party. Corrective action taken.  
SWIS: 3101  
Investigator: KGHale  
Referred To: Not reported  
Reported to Dept: 1994-05-24  
CID: Not reported  
Water Affected: Not reported  
Spill Source: Unknown  
Spill Notifier: Affected Persons  
Cleanup Ceased: Not reported  
Cleanup Meets Std: False  
Last Inspection: Not reported  
Recommended Penalty: False  
UST Trust: False  
Remediation Phase: 0  
Date Entered In Computer: 1994-05-25  
Spill Record Last Update: 1999-11-05  
Spiller Name: Not reported  
Spiller Company: Not reported  
Spiller Address: Not reported  
Spiller City,St,Zip: \*\*\*Update\*\*\*, ZZ  
Spiller Company: 001  
Contact Name: Not reported  
Contact Phone: Not reported  
DEC Memo: "Prior to Sept, 2004 data translation this spill Lead\_DEC Field was  
HALE REFER TO 97-07959 & SP00303."  
Remarks: "F.D. ON SCENE."

Material:  
Site ID: 279443  
Operable Unit ID: 999703  
Operable Unit: 01  
Material ID: 382824  
Material Code: 0008  
Material Name: diesel  
Case No.: Not reported  
Material FA: Petroleum  
Quantity: -1.00  
Units: Pounds  
Recovered: .00  
Resource Affected: Not reported  
Oxygenate: Not reported

Tank Test:

MAP FINDINGS

Map ID  
Direction  
Distance  
Elevation

Site

Database(s)

EDR ID Number  
EPA ID Number

**F85**  
**NNE**  
**< 1/8**  
**0.089 mi.**  
**471 ft.**

**LOT 80,TAXBLOCK 353**  
**136 DELANCEY STREET**  
**MANHATTAN, NY 10002**  
  
**Site 9 of 16 in cluster F**

**NY E DESIGNATION**

**S109528181**  
**N/A**

**Relative:**  
**Lower**

E DESIGNATION:  
Tax Lot(s): 80  
Tax Block: 353  
Borough Code: MN  
E-No: E-216  
Effective Date: 11/19/2008  
Satisfaction Date: Not reported  
Ceqr Number: 07DCP078M  
Ulurp Number: 080397ZMM  
Zoning Map No: 12c

**Actual:**  
**31 ft.**

Description: Window Wall Attenuation & Alternate Ventilation  
Lot Remediation Date: Not reported

Description: Air Quality - #2 Fuel Oil or Natural Gas Heat and Hot Water  
Lot Remediation Date: Not reported

Description: Exhaust stack location limitations  
Lot Remediation Date: Not reported

**F86**  
**NNE**  
**< 1/8**  
**0.089 mi.**  
**471 ft.**

**LOT 82,TAXBLOCK 353**  
**132 DELANCEY STREET**  
**MANHATTAN, NY 10002**  
  
**Site 10 of 16 in cluster F**

**NY E DESIGNATION**

**S109528183**  
**N/A**

**Relative:**  
**Lower**

E DESIGNATION:  
Tax Lot(s): 82  
Tax Block: 353  
Borough Code: MN  
E-No: E-216  
Effective Date: 11/19/2008  
Satisfaction Date: Not reported  
Ceqr Number: 07DCP078M  
Ulurp Number: 080397ZMM  
Zoning Map No: 12c

**Actual:**  
**31 ft.**

Description: Window Wall Attenuation & Alternate Ventilation  
Lot Remediation Date: Not reported

Description: Air Quality - #2 Fuel Oil or Natural Gas Heat and Hot Water  
Lot Remediation Date: Not reported

Description: Exhaust stack location limitations  
Lot Remediation Date: Not reported

MAP FINDINGS

Map ID  
Direction  
Distance  
Elevation

Site

Database(s)

EDR ID Number  
EPA ID Number

**F87**  
**NE**  
**< 1/8**  
**0.090 mi.**  
**476 ft.**

**ROADWAY**  
**158 DELANCY ST**  
**MANHATTAN, NY**  
**Site 11 of 16 in cluster F**

**NY Spills S118953383**  
**N/A**

**Relative:**  
**Lower**

**SPILLS:**

**Actual:**  
**29 ft.**

Facility ID: 1607802  
Facility Type: ER  
DER Facility ID: 489409  
Site ID: 535478  
DEC Region: 2  
Spill Date: 2016-11-09  
Spill Number/Closed Date: 1607802 / 2016-11-10  
Spill Cause: Traffic Accident  
Spill Class: Not reported  
SWIS: 3101  
Investigator: HRPATEL  
Referred To: Not reported  
Reported to Dept: 2016-11-09  
CID: Not reported  
Water Affected: Not reported  
Spill Source: Commercial Vehicle  
Spill Notifier: Other  
Cleanup Ceased: Not reported  
Cleanup Meets Std: False  
Last Inspection: Not reported  
Recommended Penalty: False  
UST Trust: False  
Remediation Phase: 0  
Date Entered In Computer: 2016-11-09  
Spill Record Last Update: 2016-11-10  
Spiller Name: Not reported  
Spiller Company: UNKNOWN  
Spiller Address: Not reported  
Spiller City,St,Zip: NY  
Spiller Company: 999  
Contact Name: DENNIS MAZONNI  
Contact Phone: (516) 763-1600  
DEC Memo: "11/09/16-Hiralkumar Patel. 11:36 PM:- spoke with FDNY. approx. 10 gal of diesel spilled onto asphalt street from a saddle tank that was damaged by hitting something on street. the spilled material was contained on street only and there was no impact to soil/drain. FDNY cleaned up the spill and pumped out remaining oil into drums. oil drums will be removed with tow truck. case closed."

Remarks: "unknown if any entered the storm drains. most of the spill cleaned up with speedy dry and placed in drums"

**Material:**

Site ID: 535478  
Operable Unit ID: 1284165  
Operable Unit: 01  
Material ID: 2289657  
Material Code: 0008  
Material Name: diesel  
Case No.: Not reported  
Material FA: Petroleum  
Quantity: 10.00  
Units: Gallons  
Recovered: Not reported

Map ID  
 Direction  
 Distance  
 Elevation

MAP FINDINGS

Site

Database(s)

EDR ID Number  
 EPA ID Number

**ROADWAY (Continued)**

**S118953383**

Resource Affected: Not reported  
 Oxygenate: Not reported

Tank Test:

**I88**  
**North**  
**< 1/8**  
**0.090 mi.**  
**477 ft.**

**LOT 83,TAXBLOCK 353**  
**134 DELANCEY STREET**  
**MANHATTAN, NY 10002**  
**Site 5 of 11 in cluster I**

**NY E DESIGNATION** **S109528184**  
**N/A**

**Relative:**  
**Lower**

E DESIGNATION:  
 Tax Lot(s): 83  
 Tax Block: 353  
 Borough Code: MN  
 E-No: E-216  
 Effective Date: 11/19/2008  
 Satisfaction Date: Not reported  
 Ceqr Number: 07DCP078M  
 Ulurp Number: 080397ZMM  
 Zoning Map No: 12c

**Actual:**  
**32 ft.**

Description: Air Quality - #2 Fuel Oil or Natural Gas Heat and Hot Water  
 Lot Remediation Date: Not reported

Description: Exhaust stack location limitations  
 Lot Remediation Date: Not reported

Description: Window Wall Attenuation & Alternate Ventilation  
 Lot Remediation Date: Not reported

**K89**  
**SE**  
**< 1/8**  
**0.091 mi.**  
**481 ft.**

**CON EDISON**  
**416 GRAND ST**  
**NEW YORK, NY 10002**  
**Site 1 of 7 in cluster K**

**NY MANIFEST** **S117058818**  
**N/A**

**Relative:**  
**Lower**

NY MANIFEST:  
 Country: USA  
 EPA ID: NYP004509550  
 Facility Status: Not reported  
 Location Address 1: GRAND & CLINTON ST  
 Code: BP  
 Location Address 2: Not reported  
 Total Tanks: Not reported  
 Location City: NEW YORK  
 Location State: NY  
 Location Zip: 10001  
 Location Zip 4: Not reported

**Actual:**  
**31 ft.**

NY MANIFEST:  
 EPAID: NYP004509550  
 Mailing Name: CON EDISON  
 Mailing Contact: CON EDISON  
 Mailing Address 1: 4 IRVING PL



Map ID  
Direction  
Distance  
Elevation

MAP FINDINGS

Site

Database(s)

EDR ID Number  
EPA ID Number

**CON EDISON (Continued)**

**S117058818**

Mailing Address 2: 1  
Mailing City: NEW YORK  
Mailing State: NY  
Mailing Zip: 10003  
Mailing Zip 4: Not reported  
Mailing Country: USA  
Mailing Phone: Not reported

**NY MANIFEST:**

Document ID: Not reported  
Manifest Status: Not reported  
seq: Not reported  
Year: 2014  
Trans1 State ID: NYD006982359  
Trans2 State ID: Not reported  
Generator Ship Date: 04/24/2014  
Trans1 Recv Date: 04/24/2014  
Trans2 Recv Date: Not reported  
TSD Site Recv Date: 04/25/2014  
Part A Recv Date: Not reported  
Part B Recv Date: Not reported  
Generator EPA ID: NYP004509550  
Trans1 EPA ID: Not reported  
Trans2 EPA ID: Not reported  
TSD ID 1: NYD980593636  
TSD ID 2: Not reported  
Manifest Tracking Number: 004807548FLE  
Import Indicator: N  
Export Indicator: N  
Discr Quantity Indicator: N  
Discr Type Indicator: N  
Discr Residue Indicator: N  
Discr Partial Reject Indicator: N  
Discr Full Reject Indicator: N  
Manifest Ref Number: Not reported  
Alt Facility RCRA ID: Not reported  
Alt Facility Sign Date: Not reported  
MGMT Method Type Code: H141  
Waste Code: Not reported  
Waste Code: Not reported  
Waste Code: Not reported  
Waste Code: Not reported  
Waste Code: Not reported  
Waste Code: Not reported  
Quantity: 30  
Units: K - Kilograms (2.2 pounds)  
Number of Containers: 1  
Container Type: DM - Metal drums, barrels  
Handling Method: L Landfill.  
Specific Gravity: 1  
Waste Code: Not reported  
Waste Code 1\_2: Not reported  
Waste Code 1\_3: Not reported  
Waste Code 1\_4: B007  
Waste Code 1\_5: Not reported  
Waste Code 1\_6: Not reported

Map ID  
Direction  
Distance  
Elevation

MAP FINDINGS

Site

Database(s)

EDR ID Number  
EPA ID Number

K90  
SE  
< 1/8  
0.091 mi.  
481 ft.

CON EDISON GAS MAIN: GAS-MAIN  
416 GRAND ST  
NEW YORK, NY 10002

RCRA NonGen / NLR 1017773176  
NYP004509550

Site 2 of 7 in cluster K

Relative:  
Lower

RCRA NonGen / NLR:

Date form received by agency: 05/23/2014

Facility name: CON EDISON GAS MAIN: GAS-MAIN

Facility address: 416 GRAND ST

NEW YORK, NY 10002

EPA ID: NYP004509550

Mailing address: IRVING PL, 15TH FL NE

NEW YORK, NY 10003

Contact: THOMAS TEELING

Contact address: Not reported

Not reported

Contact country: Not reported

Contact telephone: (212) 460-3770

Contact email: Not reported

EPA Region: 02

Classification: Non-Generator

Description: Handler: Non-Generators do not presently generate hazardous waste

Actual:  
31 ft.

Handler Activities Summary:

U.S. importer of hazardous waste: No

Mixed waste (haz. and radioactive): No

Recycler of hazardous waste: No

Transporter of hazardous waste: No

Treater, storer or disposer of HW: No

Underground injection activity: No

On-site burner exemption: No

Furnace exemption: No

Used oil fuel burner: No

Used oil processor: No

User oil refiner: No

Used oil fuel marketer to burner: No

Used oil Specification marketer: No

Used oil transfer facility: No

Used oil transporter: No

Historical Generators:

Date form received by agency: 04/23/2014

Site name: CON EDISON

Classification: Conditionally Exempt Small Quantity Generator

Date form received by agency: 04/23/2014

Site name: CON EDISON

Classification: Not a generator, verified

Violation Status: No violations found

Map ID  
Direction  
Distance  
Elevation

MAP FINDINGS

Site

Database(s)

EDR ID Number  
EPA ID Number

191  
NNW  
< 1/8  
0.093 mi.  
491 ft.

**PAD MOUNT TRANSFORMER**  
**100 ESSEX DR AND WESTPORT ST**  
**NEW YORK CITY, NY**

**NY Spills S113819912**  
**N/A**

**Site 6 of 11 in cluster I**

**Relative:**  
**Higher**

**SPILLS:**

**Actual:**  
**34 ft.**

Facility ID: 1304968  
Facility Type: ER  
DER Facility ID: 440653  
Site ID: 485522  
DEC Region: 2  
Spill Date: 2013-08-07  
Spill Number/Closed Date: 1304968 / 2013-11-05  
Spill Cause: Equipment Failure  
Spill Class: Known release with minimal potential for fire or hazard. DEC Response.  
Willing Responsible Party. Corrective action taken.

**SWIS:** 4301  
Investigator: RWAUSTIN  
Referred To: Not reported  
Reported to Dept: 2013-08-07  
CID: Not reported  
Water Affected: Not reported  
Spill Source: Commercial/Industrial  
Spill Notifier: Other  
Cleanup Ceased: Not reported  
Cleanup Meets Std: False  
Last Inspection: Not reported  
Recommended Penalty: False  
UST Trust: False  
Remediation Phase: 0  
Date Entered In Computer: 2013-08-07  
Spill Record Last Update: 2013-11-05  
Spiller Name: Not reported  
Spiller Company: CON ED  
Spiller Address: Not reported  
Spiller City,St,Zip: NY  
Spiller Company: 999  
Contact Name: ERT  
Contact Phone: (212) 580-8383  
DEC Memo: "emis 234621 11/5/13 - Austin - 1 pint leak from a pole transformer onto grass - Con Ed contained and cleaned up the spill - See eDocs files for further information - Spill closed - end"

Remarks: "cleanup in progress"

**Material:**

Site ID: 485522  
Operable Unit ID: 1235180  
Operable Unit: 01  
Material ID: 2234369  
Material Code: 0020A  
Material Name: transformer oil  
Case No.: Not reported  
Material FA: Petroleum  
Quantity: 1.00  
Units: Gallons  
Recovered: Not reported  
Resource Affected: Not reported  
Oxygenate: Not reported

Map ID  
Direction  
Distance  
Elevation

MAP FINDINGS

Site

Database(s)

EDR ID Number  
EPA ID Number

**PAD MOUNT TRANSFORMER (Continued)**

**S113819912**

Tank Test:

**F92**  
**NE**  
**< 1/8**  
**0.094 mi.**  
**496 ft.**

**LOT 36,TAXBLOCK 348**  
**150 DELANCEY STREET**  
**MANHATTAN, NY**

**NY E DESIGNATION** **S109527876**  
**N/A**

**Site 12 of 16 in cluster F**

**Relative:**  
**Lower**

**E DESIGNATION:**  
Tax Lot(s): 36  
Tax Block: 348  
Borough Code: Not reported  
E-No: E-216  
Effective Date: 11/19/2008  
Satisfaction Date: Not reported  
Ceqr Number: 07DCP078M  
Ulurp Number: 080397ZMM  
Zoning Map No: 12c

**Actual:**  
**30 ft.**

Description: Window Wall Attenuation & Alternate Ventilation  
Lot Remediation Date: Not reported

**K93**  
**SE**  
**< 1/8**  
**0.094 mi.**  
**496 ft.**

**SPECIAL TOUCH VALET CLEANERS**  
**405 GRAND STREET**  
**NEW YORK, NY 10002**

**NY DRYCLEANERS** **S110247958**  
**N/A**

**Site 3 of 7 in cluster K**

**Relative:**  
**Lower**

**DRYCLEANERS:**  
Facility ID: 2-6206-00090  
Phone Number: 212-475-9161  
Region: Not reported  
Registration Effective Date: 8/28/2001 14:55:46:26  
Inspection Date: 05MAY19  
Install Date: 86  
Drop Shop: Y  
Shutdown: Not reported  
Alternate Solvent: Not reported  
Current Business: Not reported

**Actual:**  
**32 ft.**

**K94**  
**SE**  
**< 1/8**  
**0.094 mi.**  
**496 ft.**

**SPECIAL TOUCH VALET CLEANERS**  
**405 GRAND STREET**  
**NEW YORK, NY 10002**

**RCRA NonGen / NLR** **1000103579**  
**ICIS** **NYD981483183**  
**US AIRS**  
**NY MANIFEST**

**Site 4 of 7 in cluster K**

**Relative:**  
**Lower**

**RCRA NonGen / NLR:**  
Date form received by agency: 01/01/2007  
Facility name: SPECIAL TOUCH VALET CLEANERS  
Facility address: 405 GRAND ST  
NEW YORK, NY 10002  
EPA ID: NYD981483183  
Mailing address: GRAND ST

**Actual:**  
**32 ft.**

Map ID  
Direction  
Distance  
Elevation

MAP FINDINGS

Site

Database(s)

EDR ID Number  
EPA ID Number

**SPECIAL TOUCH VALET CLEANERS (Continued)**

**1000103579**

NEW YORK, NY 10002  
Contact: JAMES IGLASIAS  
Contact address: GRAND ST  
NEW YORK, NY 10002  
Contact country: US  
Contact telephone: (212) 475-9161  
Contact email: Not reported  
EPA Region: 02  
Classification: Non-Generator  
Description: Handler: Non-Generators do not presently generate hazardous waste

**Owner/Operator Summary:**

Owner/operator name: HAROLD JACOBS - LANDLORD  
Owner/operator address: 465 GRAND ST  
NEW YORK, NY 10002  
Owner/operator country: US  
Owner/operator telephone: (212) 677-5858  
Legal status: Private  
Owner/Operator Type: Owner  
Owner/Op start date: Not reported  
Owner/Op end date: Not reported

Owner/operator name: HAROLD JACOBS - LANDLORD  
Owner/operator address: 465 GRAND ST  
NEW YORK, NY 10002  
Owner/operator country: US  
Owner/operator telephone: (212) 677-5858  
Legal status: Private  
Owner/Operator Type: Operator  
Owner/Op start date: Not reported  
Owner/Op end date: Not reported

**Handler Activities Summary:**

U.S. importer of hazardous waste: No  
Mixed waste (haz. and radioactive): No  
Recycler of hazardous waste: No  
Transporter of hazardous waste: No  
Treater, storer or disposer of HW: No  
Underground injection activity: No  
On-site burner exemption: No  
Furnace exemption: No  
Used oil fuel burner: No  
Used oil processor: No  
User oil refiner: No  
Used oil fuel marketer to burner: No  
Used oil Specification marketer: No  
Used oil transfer facility: No  
Used oil transporter: No

**Historical Generators:**

Date form received by agency: 01/01/2006  
Site name: SPECIAL TOUCH VALET CLEANERS  
Classification: Conditionally Exempt Small Quantity Generator

Date form received by agency: 07/30/1996  
Site name: SPECIAL TOUCH VALET CLEANERS

Map ID  
Direction  
Distance  
Elevation

MAP FINDINGS

Site

Database(s)

EDR ID Number  
EPA ID Number

**SPECIAL TOUCH VALET CLEANERS (Continued)**

**1000103579**

Classification: Small Quantity Generator

. Waste code: D000  
. Waste name: Not Defined

. Waste code: D007  
. Waste name: CHROMIUM

. Waste code: D008  
. Waste name: LEAD

. Waste code: D039  
. Waste name: TETRACHLOROETHYLENE

. Waste code: D040  
. Waste name: TRICHLORETHYLENE

. Waste code: F002  
. Waste name: THE FOLLOWING SPENT HALOGENATED SOLVENTS: TETRACHLOROETHYLENE, METHYLENE CHLORIDE, TRICHLOROETHYLENE, 1,1,1-TRICHLOROETHANE, CHLOROBENZENE, 1,1,2-TRICHLORO-1,2,2-TRIFLUOROETHANE, ORTHO-DICHLOROBENZENE, TRICHLOROFLUOROMETHANE, AND 1,1,2, TRICHLOROETHANE; ALL SPENT SOLVENT MIXTURES/BLENDS CONTAINING, BEFORE USE, A TOTAL OF TEN PERCENT OR MORE (BY VOLUME) OF ONE OR MORE OF THE ABOVE HALOGENATED SOLVENTS OR THOSE SOLVENTS LISTED IN F001, F004, AND F005; AND STILL BOTTOMS FROM THE RECOVERY OF THESE SPENT SOLVENTS AND SPENT SOLVENT MIXTURES.

Violation Status: No violations found

ICIS:

Enforcement Action ID: NY000A0000262060009000312  
FRS ID: 110004404298  
Action Name: SPECIAL TOUCH VALET CLEANERS 36061R179600312  
Facility Name: SPECIAL TOUCH VALET CLEANERS  
Facility Address: 405 GRAND STREET  
NEW YORK, NY 100023951

Enforcement Action Type: Notice of Violation  
Facility County: BRONX  
Program System Acronym: AIR  
Enforcement Action Forum Desc: Administrative - Informal  
EA Type Code: NOV  
Facility SIC Code: 7216  
Federal Facility ID: Not reported  
Latitude in Decimal Degrees: 40.715804  
Longitude in Decimal Degrees: -73.986414  
Permit Type Desc: Not reported  
Program System Acronym: NY0000002620600090  
Facility NAICS Code: 812320  
Tribal Land Code: Not reported

Enforcement Action ID: NY000A0000262060009000301  
FRS ID: 110004404298  
Action Name: SPECIAL TOUCH VALET CLEANERS 36061R179600301  
Facility Name: SPECIAL TOUCH VALET CLEANERS  
Facility Address: 405 GRAND STREET  
NEW YORK, NY 100023951

Enforcement Action Type: Notice of Violation

Map ID  
Direction  
Distance  
Elevation

MAP FINDINGS

Site

Database(s)

EDR ID Number  
EPA ID Number

**SPECIAL TOUCH VALET CLEANERS (Continued)**

**1000103579**

Facility County: BRONX  
Program System Acronym: AIR  
Enforcement Action Forum Desc: Administrative - Informal  
EA Type Code: NOV  
Facility SIC Code: 7216  
Federal Facility ID: Not reported  
Latitude in Decimal Degrees: 40.715804  
Longitude in Decimal Degrees: -73.986414  
Permit Type Desc: Not reported  
Program System Acronym: NY0000002620600090  
Facility NAICS Code: 812320  
Tribal Land Code: Not reported

US AIRS MINOR:

Envid: 1000103579  
Region Code: 02  
Programmatic ID: AIR NY0000002620600090  
Facility Registry ID: 110004404298  
D and B Number: Not reported  
Primary SIC Code: 7216  
NAICS Code: 812320  
Default Air Classification Code: MIN  
Facility Type of Ownership Code: POF  
Air CMS Category Code: Not reported  
HPV Status: Not reported

US AIRS MINOR:

Region Code: 02  
Programmatic ID: AIR NY0000002620600090  
Facility Registry ID: 110004404298  
Air Operating Status Code: OPR  
Default Air Classification Code: MIN  
Air Program: MACT Standards (40 CFR Part 63)  
Activity Date: 2001-06-02 00:00:00  
Activity Status Date: Not reported  
Activity Group: Compliance Monitoring  
Activity Type: Inspection/Evaluation  
Activity Status: Not reported

Region Code: 02  
Programmatic ID: AIR NY0000002620600090  
Facility Registry ID: 110004404298  
Air Operating Status Code: OPR  
Default Air Classification Code: MIN  
Air Program: MACT Standards (40 CFR Part 63)  
Activity Date: 2002-06-01 00:00:00  
Activity Status Date: Not reported  
Activity Group: Compliance Monitoring  
Activity Type: Inspection/Evaluation  
Activity Status: Not reported

Region Code: 02  
Programmatic ID: AIR NY0000002620600090  
Facility Registry ID: 110004404298  
Air Operating Status Code: OPR  
Default Air Classification Code: MIN

Map ID  
Direction  
Distance  
Elevation

MAP FINDINGS

Site

Database(s)

EDR ID Number  
EPA ID Number

**SPECIAL TOUCH VALET CLEANERS (Continued)**

**1000103579**

Air Program: MACT Standards (40 CFR Part 63)  
Activity Date: 2002-03-08 00:00:00  
Activity Status Date: 2002-03-08 00:00:00  
Activity Group: Enforcement Action  
Activity Type: Administrative - Informal  
Activity Status: Achieved

Region Code: 02  
Programmatic ID: AIR NY0000002620600090  
Facility Registry ID: 110004404298  
Air Operating Status Code: OPR  
Default Air Classification Code: MIN  
Air Program: MACT Standards (40 CFR Part 63)  
Activity Date: 2005-07-14 00:00:00  
Activity Status Date: 2005-07-14 00:00:00  
Activity Group: Enforcement Action  
Activity Type: Administrative - Informal  
Activity Status: Achieved

Region Code: 02  
Programmatic ID: AIR NY0000002620600090  
Facility Registry ID: 110004404298  
Air Operating Status Code: OPR  
Default Air Classification Code: MIN  
Air Program: State Implementation Plan for National Primary and Secondary Ambient Air Quality Standards  
Activity Date: 2002-06-01 00:00:00  
Activity Status Date: Not reported  
Activity Group: Compliance Monitoring  
Activity Type: Inspection/Evaluation  
Activity Status: Not reported

**NY MANIFEST:**

Country: USA  
EPA ID: NYD981483183  
Facility Status: Not reported  
Location Address 1: 405 GRAND STREET  
Code: BP  
Location Address 2: Not reported  
Total Tanks: Not reported  
Location City: NEW YORK  
Location State: NY  
Location Zip: 10002  
Location Zip 4: Not reported

**NY MANIFEST:**

EPAID: NYD981483183  
Mailing Name: J & B CLEANERS  
Mailing Contact: J & B CLEANERS  
Mailing Address 1: 405 GRAND STREET  
Mailing Address 2: Not reported  
Mailing City: NEW YORK  
Mailing State: NY  
Mailing Zip: 10002  
Mailing Zip 4: Not reported  
Mailing Country: USA  
Mailing Phone: 2126759161



Map ID  
Direction  
Distance  
Elevation

MAP FINDINGS

Site

Database(s)

EDR ID Number  
EPA ID Number

**SPECIAL TOUCH VALET CLEANERS (Continued)**

**1000103579**

NY MANIFEST:

Document ID: NYC4894007  
Manifest Status: K  
seq: Not reported  
Year: 1997  
Trans1 State ID: 08690  
Trans2 State ID: M0001  
Generator Ship Date: 11/17/1997  
Trans1 Recv Date: 11/17/1997  
Trans2 Recv Date: 11/25/1997  
TSD Site Recv Date: 11/26/1997  
Part A Recv Date: 12/03/1997  
Part B Recv Date: 01/08/1998  
Generator EPA ID: NYD981483183  
Trans1 EPA ID: ILD984908202  
Trans2 EPA ID: MOD095038998  
TSD ID 1: OHD980587364  
TSD ID 2: Not reported  
Manifest Tracking Number: Not reported  
Import Indicator: Not reported  
Export Indicator: Not reported  
Discr Quantity Indicator: Not reported  
Discr Type Indicator: Not reported  
Discr Residue Indicator: Not reported  
Discr Partial Reject Indicator: Not reported  
Discr Full Reject Indicator: Not reported  
Manifest Ref Number: Not reported  
Alt Facility RCRA ID: Not reported  
Alt Facility Sign Date: Not reported  
MGMT Method Type Code: Not reported  
Waste Code: F002 - HALO SOLV + STILL BOTTOMS FM REC OF SOLV  
Waste Code: Not reported  
Waste Code: Not reported  
Waste Code: Not reported  
Waste Code: Not reported  
Waste Code: Not reported  
Quantity: 00180  
Units: P - Pounds  
Number of Containers: 003  
Container Type: DF - Fiberboard or plastic drums (glass)  
Handling Method: B Incineration, heat recovery, burning.  
Specific Gravity: 100  
Waste Code: F002 - HALO SOLV + STILL BOTTOMS FM REC OF SOLV  
Waste Code: Not reported  
Waste Code: Not reported  
Waste Code: Not reported  
Waste Code: Not reported  
Quantity: 00195  
Units: P - Pounds  
Number of Containers: 001  
Container Type: DF - Fiberboard or plastic drums (glass)  
Handling Method: B Incineration, heat recovery, burning.  
Specific Gravity: 100  
  
Document ID: NJA2207756  
Manifest Status: C  
seq: Not reported

Map ID  
Direction  
Distance  
Elevation

MAP FINDINGS

Site

Database(s)

EDR ID Number  
EPA ID Number

**SPECIAL TOUCH VALET CLEANERS (Continued)**

1000103579

Year: 1995  
Trans1 State ID: NJDEPS869  
Trans2 State ID: Not reported  
Generator Ship Date: 09/25/1995  
Trans1 Recv Date: 09/25/1995  
Trans2 Recv Date: / /  
TSD Site Recv Date: 09/25/1995  
Part A Recv Date: 10/03/1995  
Part B Recv Date: 10/05/1995  
Generator EPA ID: NYD981483183  
Trans1 EPA ID: ILD984908202  
Trans2 EPA ID: Not reported  
TSD ID 1: NJD000768093  
TSD ID 2: Not reported  
Manifest Tracking Number: Not reported  
Import Indicator: Not reported  
Export Indicator: Not reported  
Discr Quantity Indicator: Not reported  
Discr Type Indicator: Not reported  
Discr Residue Indicator: Not reported  
Discr Partial Reject Indicator: Not reported  
Discr Full Reject Indicator: Not reported  
Manifest Ref Number: Not reported  
Alt Facility RCRA ID: Not reported  
Alt Facility Sign Date: Not reported  
MGMT Method Type Code: Not reported  
Waste Code: F002 - HALO SOLV + STILL BOTTOMS FM REC OF SOLV  
Waste Code: Not reported  
Waste Code: Not reported  
Waste Code: Not reported  
Waste Code: Not reported  
Waste Code: Not reported  
Quantity: 00195  
Units: P - Pounds  
Number of Containers: 001  
Container Type: DF - Fiberboard or plastic drums (glass)  
Handling Method: B Incineration, heat recovery, burning.  
Specific Gravity: 100

Document ID: NJA2244370  
Manifest Status: C  
seq: Not reported  
Year: 1995  
Trans1 State ID: NJDEPS869  
Trans2 State ID: Not reported  
Generator Ship Date: 11/20/1995  
Trans1 Recv Date: 11/20/1995  
Trans2 Recv Date: / /  
TSD Site Recv Date: 11/20/1995  
Part A Recv Date: 12/07/1995  
Part B Recv Date: 12/07/1995  
Generator EPA ID: NYD981483183  
Trans1 EPA ID: ILD984908202  
Trans2 EPA ID: Not reported  
TSD ID 1: NJD000768093  
TSD ID 2: Not reported  
Manifest Tracking Number: Not reported

Map ID  
Direction  
Distance  
Elevation

MAP FINDINGS

Site

Database(s)

EDR ID Number  
EPA ID Number

**SPECIAL TOUCH VALET CLEANERS (Continued)**

1000103579

Import Indicator: Not reported  
Export Indicator: Not reported  
Discr Quantity Indicator: Not reported  
Discr Type Indicator: Not reported  
Discr Residue Indicator: Not reported  
Discr Partial Reject Indicator: Not reported  
Discr Full Reject Indicator: Not reported  
Manifest Ref Number: Not reported  
Alt Facility RCRA ID: Not reported  
Alt Facility Sign Date: Not reported  
MGMT Method Type Code: Not reported  
Waste Code: F002 - HALO SOLV + STILL BOTTOMS FM REC OF SOLV  
Waste Code: Not reported  
Waste Code: Not reported  
Waste Code: Not reported  
Waste Code: Not reported  
Waste Code: Not reported  
Quantity: 00120  
Units: P - Pounds  
Number of Containers: 002  
Container Type: DM - Metal drums, barrels  
Handling Method: B Incineration, heat recovery, burning.  
Specific Gravity: 100

Document ID: NJA1440912  
Manifest Status: C  
seq: Not reported  
Year: 1992  
Trans1 State ID: NJDEPS869  
Trans2 State ID: Not reported  
Generator Ship Date: 05/13/1992  
Trans1 Recv Date: 05/13/1992  
Trans2 Recv Date: / /  
TSD Site Recv Date: 05/13/1992  
Part A Recv Date: / /  
Part B Recv Date: 06/02/1992  
Generator EPA ID: NYD981483183  
Trans1 EPA ID: ILD051060408  
Trans2 EPA ID: Not reported  
TSD ID 1: NJD000768093  
TSD ID 2: Not reported  
Manifest Tracking Number: Not reported  
Import Indicator: Not reported  
Export Indicator: Not reported  
Discr Quantity Indicator: Not reported  
Discr Type Indicator: Not reported  
Discr Residue Indicator: Not reported  
Discr Partial Reject Indicator: Not reported  
Discr Full Reject Indicator: Not reported  
Manifest Ref Number: Not reported  
Alt Facility RCRA ID: Not reported  
Alt Facility Sign Date: Not reported  
MGMT Method Type Code: Not reported  
Waste Code: F002 - HALO SOLV + STILL BOTTOMS FM REC OF SOLV  
Waste Code: Not reported  
Waste Code: Not reported  
Waste Code: Not reported

Map ID  
Direction  
Distance  
Elevation

MAP FINDINGS

Site

Database(s)

EDR ID Number  
EPA ID Number

**SPECIAL TOUCH VALET CLEANERS (Continued)**

**1000103579**

Waste Code: Not reported  
Waste Code: Not reported  
Quantity: 00060  
Units: P - Pounds  
Number of Containers: 001  
Container Type: DM - Metal drums, barrels  
Handling Method: B Incineration, heat recovery, burning.  
Specific Gravity: 100

Document ID: NJA1419715  
Manifest Status: C  
seq: Not reported  
Year: 1992  
Trans1 State ID: NJDEPS869  
Trans2 State ID: Not reported  
Generator Ship Date: 09/03/1992  
Trans1 Recv Date: 09/03/1992  
Trans2 Recv Date: / /  
TSD Site Recv Date: 09/03/1992  
Part A Recv Date: / /  
Part B Recv Date: 09/16/1992  
Generator EPA ID: NYD981483183  
Trans1 EPA ID: ILD051060408  
Trans2 EPA ID: Not reported  
TSD ID 1: NJD000768093  
TSD ID 2: Not reported  
Manifest Tracking Number: Not reported  
Import Indicator: Not reported  
Export Indicator: Not reported  
Discr Quantity Indicator: Not reported  
Discr Type Indicator: Not reported  
Discr Residue Indicator: Not reported  
Discr Partial Reject Indicator: Not reported  
Discr Full Reject Indicator: Not reported  
Manifest Ref Number: Not reported  
Alt Facility RCRA ID: Not reported  
Alt Facility Sign Date: Not reported  
MGMT Method Type Code: Not reported  
Waste Code: F002 - HALO SOLV + STILL BOTTOMS FM REC OF SOLV  
Waste Code: Not reported  
Waste Code: Not reported  
Waste Code: Not reported  
Waste Code: Not reported  
Waste Code: Not reported  
Waste Code: Not reported  
Quantity: 00195  
Units: P - Pounds  
Number of Containers: 001  
Container Type: DF - Fiberboard or plastic drums (glass)  
Handling Method: B Incineration, heat recovery, burning.  
Specific Gravity: 100

Document ID: NJA1328151  
Manifest Status: C  
seq: Not reported  
Year: 1992  
Trans1 State ID: NJDEPS869  
Trans2 State ID: Not reported

Map ID  
Direction  
Distance  
Elevation

MAP FINDINGS

Site

Database(s)

EDR ID Number  
EPA ID Number

**SPECIAL TOUCH VALET CLEANERS (Continued)**

**1000103579**

Generator Ship Date: 02/20/1992  
Trans1 Recv Date: 02/20/1992  
Trans2 Recv Date: / /  
TSD Site Recv Date: 02/20/1992  
Part A Recv Date: 02/28/1992  
Part B Recv Date: 03/03/1992  
Generator EPA ID: NYD981483183  
Trans1 EPA ID: ILD051060408  
Trans2 EPA ID: Not reported  
TSD ID 1: NJD000768093  
TSD ID 2: Not reported  
Manifest Tracking Number: Not reported  
Import Indicator: Not reported  
Export Indicator: Not reported  
Discr Quantity Indicator: Not reported  
Discr Type Indicator: Not reported  
Discr Residue Indicator: Not reported  
Discr Partial Reject Indicator: Not reported  
Discr Full Reject Indicator: Not reported  
Manifest Ref Number: Not reported  
Alt Facility RCRA ID: Not reported  
Alt Facility Sign Date: Not reported  
MGMT Method Type Code: Not reported  
Waste Code: F002 - HALO SOLV + STILL BOTTOMS FM REC OF SOLV  
Waste Code: Not reported  
Waste Code: Not reported  
Waste Code: Not reported  
Waste Code: Not reported  
Waste Code: Not reported  
Quantity: 00060  
Units: P - Pounds  
Number of Containers: 001  
Container Type: DM - Metal drums, barrels  
Handling Method: B Incineration, heat recovery, burning.  
Specific Gravity: 100

Document ID: NJA9627679  
Manifest Status: C  
seq: Not reported  
Year: 1989  
Trans1 State ID: 000000000  
Trans2 State ID: 000000000  
Generator Ship Date: 07/13/1989  
Trans1 Recv Date: 07/13/1989  
Trans2 Recv Date: / /  
TSD Site Recv Date: 07/13/1989  
Part A Recv Date: 07/18/1989  
Part B Recv Date: 07/20/1989  
Generator EPA ID: NYD981483183  
Trans1 EPA ID: ILD051060408  
Trans2 EPA ID: Not reported  
TSD ID 1: NJD000768093  
TSD ID 2: Not reported  
Manifest Tracking Number: Not reported  
Import Indicator: Not reported  
Export Indicator: Not reported  
Discr Quantity Indicator: Not reported

Map ID  
Direction  
Distance  
Elevation

MAP FINDINGS

Site

Database(s)

EDR ID Number  
EPA ID Number

**SPECIAL TOUCH VALET CLEANERS (Continued)**

**1000103579**

Discr Type Indicator: Not reported  
Discr Residue Indicator: Not reported  
Discr Partial Reject Indicator: Not reported  
Discr Full Reject Indicator: Not reported  
Manifest Ref Number: Not reported  
Alt Facility RCRA ID: Not reported  
Alt Facility Sign Date: Not reported  
MGMT Method Type Code: Not reported  
Waste Code: F002 - HALO SOLV + STILL BOTTOMS FM REC OF SOLV  
Waste Code: Not reported  
Waste Code: Not reported  
Waste Code: Not reported  
Waste Code: Not reported  
Waste Code: Not reported  
Quantity: 00195  
Units: P - Pounds  
Number of Containers: 001  
Container Type: DM - Metal drums, barrels  
Handling Method: R Material recovery of more than 75 percent of the total material.  
Specific Gravity: 100

Document ID: NJA0799150  
Manifest Status: C  
seq: Not reported  
Year: 1990  
Trans1 State ID: 000000000  
Trans2 State ID: 000000000  
Generator Ship Date: 02/19/1990  
Trans1 Recv Date: 02/19/1990  
Trans2 Recv Date: / /  
TSD Site Recv Date: 02/19/1990  
Part A Recv Date: 03/07/1990  
Part B Recv Date: 03/07/1990  
Generator EPA ID: NYD981483183  
Trans1 EPA ID: ILD051060408  
Trans2 EPA ID: Not reported  
TSD ID 1: NJD000768093  
TSD ID 2: Not reported  
Manifest Tracking Number: Not reported  
Import Indicator: Not reported  
Export Indicator: Not reported  
Discr Quantity Indicator: Not reported  
Discr Type Indicator: Not reported  
Discr Residue Indicator: Not reported  
Discr Partial Reject Indicator: Not reported  
Discr Full Reject Indicator: Not reported  
Manifest Ref Number: Not reported  
Alt Facility RCRA ID: Not reported  
Alt Facility Sign Date: Not reported  
MGMT Method Type Code: Not reported  
Waste Code: F002 - HALO SOLV + STILL BOTTOMS FM REC OF SOLV  
Waste Code: Not reported  
Waste Code: Not reported  
Waste Code: Not reported  
Waste Code: Not reported  
Waste Code: Not reported  
Quantity: 00195

Map ID  
Direction  
Distance  
Elevation

MAP FINDINGS

Site

Database(s)

EDR ID Number  
EPA ID Number

**SPECIAL TOUCH VALET CLEANERS (Continued)**

**1000103579**

Units: P - Pounds  
Number of Containers: 001  
Container Type: DF - Fiberboard or plastic drums (glass)  
Handling Method: R Material recovery of more than 75 percent of the total material.  
Specific Gravity: 100  
Waste Code: F002 - HALO SOLV + STILL BOTTOMS FM REC OF SOLV  
Waste Code: Not reported  
Waste Code: Not reported  
Waste Code: Not reported  
Waste Code: Not reported  
Quantity: 00180  
Units: P - Pounds  
Number of Containers: 003  
Container Type: DM - Metal drums, barrels  
Handling Method: R Material recovery of more than 75 percent of the total material.  
Specific Gravity: 100

Document ID: NJA0907745  
Manifest Status: K  
seq: Not reported  
Year: 1990  
Trans1 State ID: 000000000  
Trans2 State ID: 000000000  
Generator Ship Date: 06/13/1990  
Trans1 Recv Date: 06/13/1990  
Trans2 Recv Date: / /  
TSD Site Recv Date: 06/13/1990  
Part A Recv Date: 07/26/1990  
Part B Recv Date: 06/20/1990  
Generator EPA ID: NYD981483183  
Trans1 EPA ID: ILD051060408  
Trans2 EPA ID: Not reported  
TSD ID 1: NJD000768093  
TSD ID 2: Not reported  
Manifest Tracking Number: Not reported  
Import Indicator: Not reported  
Export Indicator: Not reported  
Discr Quantity Indicator: Not reported  
Discr Type Indicator: Not reported  
Discr Residue Indicator: Not reported  
Discr Partial Reject Indicator: Not reported  
Discr Full Reject Indicator: Not reported  
Manifest Ref Number: Not reported  
Alt Facility RCRA ID: Not reported  
Alt Facility Sign Date: Not reported  
MGMT Method Type Code: Not reported  
Waste Code: F002 - HALO SOLV + STILL BOTTOMS FM REC OF SOLV  
Waste Code: Not reported  
Waste Code: Not reported  
Waste Code: Not reported  
Waste Code: Not reported  
Waste Code: Not reported  
Quantity: 00180  
Units: P - Pounds  
Number of Containers: 003  
Container Type: DM - Metal drums, barrels  
Handling Method: B Incineration, heat recovery, burning.

Map ID  
Direction  
Distance  
Elevation

MAP FINDINGS

Site

Database(s)

EDR ID Number  
EPA ID Number

**SPECIAL TOUCH VALET CLEANERS (Continued)**

**1000103579**

Specific Gravity: 100

Document ID: NJA0928206  
Manifest Status: C  
seq: Not reported  
Year: 1990  
Trans1 State ID: 000000000  
Trans2 State ID: 000000000  
Generator Ship Date: 08/14/1990  
Trans1 Recv Date: 08/14/1990  
Trans2 Recv Date: / /  
TSD Site Recv Date: 08/14/1990  
Part A Recv Date: 08/30/1990  
Part B Recv Date: 09/05/1990  
Generator EPA ID: NYD981483183  
Trans1 EPA ID: ILD051060408  
Trans2 EPA ID: Not reported  
TSD ID 1: NJD000768093  
TSD ID 2: Not reported  
Manifest Tracking Number: Not reported  
Import Indicator: Not reported  
Export Indicator: Not reported  
Discr Quantity Indicator: Not reported  
Discr Type Indicator: Not reported  
Discr Residue Indicator: Not reported  
Discr Partial Reject Indicator: Not reported  
Discr Full Reject Indicator: Not reported  
Manifest Ref Number: Not reported  
Alt Facility RCRA ID: Not reported  
Alt Facility Sign Date: Not reported  
MGMT Method Type Code: Not reported  
Waste Code: F002 - HALO SOLV + STILL BOTTOMS FM REC OF SOLV  
Waste Code: Not reported  
Waste Code: Not reported  
Waste Code: Not reported  
Waste Code: Not reported  
Waste Code: Not reported  
Quantity: 00180  
Units: P - Pounds  
Number of Containers: 003  
Container Type: DM - Metal drums, barrels  
Handling Method: R Material recovery of more than 75 percent of the total material.  
Specific Gravity: 100

[Click this hyperlink](#) while viewing on your computer to access  
101 additional NY\_MANIFEST: record(s) in the EDR Site Report.



Map ID  
Direction  
Distance  
Elevation

MAP FINDINGS

Site

Database(s)

EDR ID Number  
EPA ID Number

K95  
SE  
< 1/8  
0.094 mi.  
496 ft.

CON EDISON SERVICE BOX: 35752  
401-403 GRAND ST E SUFFOLK ST FRONT OF  
NEW YORK, NY 10002

RCRA-CESQG 1016143364  
NY MANIFEST NYP004261020

Site 5 of 7 in cluster K

Relative:  
Lower

RCRA-CESQG:

Date form received by agency: 08/02/2012

Facility name: CON EDISON SERVICE BOX: 35752

Facility address: 401-403 GRAND ST E SUFFOLK ST FRONT OF  
NEW YORK, NY 10002

EPA ID: NYP004261020

Mailing address: IRVING PL, RM 828  
NEW YORK, NY 10003

Contact: RICARDO CARTY

Contact address: Not reported

Contact address: Not reported

Contact country: Not reported

Contact telephone: (212) 643-3044

Contact email: Not reported

EPA Region: 02

Classification: Conditionally Exempt Small Quantity Generator

Description: Handler: generates 100 kg or less of hazardous waste per calendar month, and accumulates 1000 kg or less of hazardous waste at any time; or generates 1 kg or less of acutely hazardous waste per calendar month, and accumulates at any time: 1 kg or less of acutely hazardous waste; or 100 kg or less of any residue or contaminated soil, waste or other debris resulting from the cleanup of a spill, into or on any land or water, of acutely hazardous waste; or generates 100 kg or less of any residue or contaminated soil, waste or other debris resulting from the cleanup of a spill, into or on any land or water, of acutely hazardous waste during any calendar month, and accumulates at any time: 1 kg or less of acutely hazardous waste; or 100 kg or less of any residue or contaminated soil, waste or other debris resulting from the cleanup of a spill, into or on any land or water, of acutely hazardous waste

Handler Activities Summary:

U.S. importer of hazardous waste: No  
Mixed waste (haz. and radioactive): No  
Recycler of hazardous waste: No  
Transporter of hazardous waste: No  
Treater, storer or disposer of HW: No  
Underground injection activity: No  
On-site burner exemption: No  
Furnace exemption: No  
Used oil fuel burner: No  
Used oil processor: No  
User oil refiner: No  
Used oil fuel marketer to burner: No  
Used oil Specification marketer: No  
Used oil transfer facility: No  
Used oil transporter: No

Violation Status: No violations found

NY MANIFEST:

Country: USA  
EPA ID: NYP004261020

Map ID  
Direction  
Distance  
Elevation

MAP FINDINGS

Site

Database(s)

EDR ID Number  
EPA ID Number

**CON EDISON SERVICE BOX: 35752 (Continued)**

**1016143364**

Facility Status: Not reported  
Location Address 1: FO 401 GRAND ST  
Code: BP  
Location Address 2: Not reported  
Total Tanks: Not reported  
Location City: NEW YORK  
Location State: NY  
Location Zip: 10002  
Location Zip 4: Not reported

**NY MANIFEST:**

EPAID: NYP004261020  
Mailing Name: CON EDISON  
Mailing Contact: TOM TEELING  
Mailing Address 1: 4 IRVING PLACE FLOOR 15  
Mailing Address 2: Not reported  
Mailing City: NEW YORK  
Mailing State: NY  
Mailing Zip: 10003  
Mailing Zip 4: Not reported  
Mailing Country: USA  
Mailing Phone: 2124603770

**NY MANIFEST:**

Document ID: Not reported  
Manifest Status: Not reported  
seq: Not reported  
Year: 2012  
Trans1 State ID: NJ0000027193  
Trans2 State ID: Not reported  
Generator Ship Date: 08/02/2012  
Trans1 Recv Date: 08/02/2012  
Trans2 Recv Date: Not reported  
TSD Site Recv Date: 08/02/2012  
Part A Recv Date: Not reported  
Part B Recv Date: Not reported  
Generator EPA ID: NYP004261020  
Trans1 EPA ID: Not reported  
Trans2 EPA ID: Not reported  
TSD ID 1: NJD002200046  
TSD ID 2: Not reported  
Manifest Tracking Number: 006903940JJK  
Import Indicator: N  
Export Indicator: N  
Discr Quantity Indicator: N  
Discr Type Indicator: N  
Discr Residue Indicator: N  
Discr Partial Reject Indicator: N  
Discr Full Reject Indicator: N  
Manifest Ref Number: Not reported  
Alt Facility RCRA ID: Not reported  
Alt Facility Sign Date: Not reported  
MGMT Method Type Code: H111  
Waste Code: Not reported  
Waste Code: Not reported  
Waste Code: Not reported  
Waste Code: Not reported

Map ID  
Direction  
Distance  
Elevation

MAP FINDINGS

Site

Database(s)

EDR ID Number  
EPA ID Number

**CON EDISON SERVICE BOX: 35752 (Continued)**

**1016143364**

Waste Code: Not reported  
Waste Code: Not reported  
Quantity: 2000.0  
Units: P - Pounds  
Number of Containers: 1.0  
Container Type: TT - Cargo tank, tank trucks  
Handling Method: T Chemical, physical, or biological treatment.  
Specific Gravity: 1.0  
Waste Code: D008  
Waste Code 1\_2: Not reported  
Waste Code 1\_3: Not reported  
Waste Code 1\_4: Not reported  
Waste Code 1\_5: Not reported  
Waste Code 1\_6: Not reported

**K96**  
**SE**  
**< 1/8**  
**0.094 mi.**  
**496 ft.**

**405 GRAND ST**  
**NEW YORK, NY 10002**  
**Site 6 of 7 in cluster K**

**EDR Hist Cleaner 1015055862**  
**N/A**

**Relative:**  
**Lower**

**EDR Historical Cleaners:**

Name: SPECIAL TOUCH VALET CLEANERS  
Year: 2001  
Address: 405 GRAND ST

Name: SPECIAL TOUCH VALET CLEANERS  
Year: 2003  
Address: 405 GRAND ST

Name: SPECIAL TOUCH VALET CLEANERS  
Year: 2004  
Address: 405 GRAND ST

Name: SPECIAL TOUCH VALET CLEANERS  
Year: 2005  
Address: 405 GRAND ST

Name: SPECIAL TOUCH VALET CLEANERS  
Year: 2006  
Address: 405 GRAND ST

Name: SPECIAL TOUCH VALET CLEANERS  
Year: 2010  
Address: 405 GRAND ST

Name: SPECIAL TOUCH VALET CLEANERS  
Year: 2011  
Address: 405 GRAND ST

Name: SPECIAL TOUCH VALET CLEANERS  
Year: 2012  
Address: 405 GRAND ST

**Actual:**  
**32 ft.**

Map ID  
Direction  
Distance  
Elevation

MAP FINDINGS

Site

Database(s)

EDR ID Number  
EPA ID Number

**K97**  
**SE**  
**< 1/8**  
**0.094 mi.**  
**496 ft.**

**CON EDISON SERVICE BOX: 35752**  
**401-403 GRAND ST E SUFFOLK ST FRONT OF**  
**NEW YORK, NY 10002**

**NJ MANIFEST**    **S117985637**  
**N/A**

**Site 7 of 7 in cluster K**

**Relative:**  
**Lower**

NJ MANIFEST:  
EPA Id: NYP004261020  
Mail Address: IRVING PL, RM 828  
Mail City/State/Zip: NEW YORK, NY 10003  
Facility Phone: Not reported  
Emergency Phone: Not reported  
Contact: RICARDO CARTY  
Comments: Not reported  
SIC Code: Not reported  
County: NY061  
Municipal: Not reported  
Previous EPA Id: Not reported  
Gen Flag: Not reported  
Trans Flag: Not reported  
TSDf Flag: Not reported  
Name Change: Not reported  
Date Change: Not reported

**Actual:**  
**32 ft.**

Manifest:  
Manifest Number: 006903940JJK  
EPA ID: NYP004261020  
Date Shipped: 8/2/2012  
TSDf EPA ID: NJD002200046  
Transporter EPA ID: NJ0000027193  
Transporter 2 EPA ID: Not reported  
Transporter 3 EPA ID: Not reported  
Transporter 4 EPA ID: Not reported  
Transporter 5 EPA ID: Not reported  
Transporter 6 EPA ID: Not reported  
Transporter 7 EPA ID: Not reported  
Transporter 8 EPA ID: Not reported  
Transporter 9 EPA ID: Not reported  
Transporter 10 EPA ID: Not reported  
Date Trans1 Transported Waste: Not reported  
Date Trans2 Transported Waste: Not reported  
Date Trans3 Transported Waste: Not reported  
Date Trans4 Transported Waste: Not reported  
Date Trans5 Transported Waste: Not reported  
Date Trans6 Transported Waste: Not reported  
Date Trans7 Transported Waste: Not reported  
Date Trans8 Transported Waste: Not reported  
Date Trans9 Transported Waste: Not reported  
Date Trans10 Transported Waste: Not reported  
Date TSDf Received Waste: Not reported  
TSDf EPA Facility Name: Not reported  
QTY Units: Not reported  
Transporter SEQ ID: Not reported  
Transporter-1 Date: Not reported  
Waste SEQ ID: Not reported  
Waste Type Code 2: Not reported  
Waste Type Code 3: Not reported  
Waste Type Code 4: Not reported  
Waste Type Code 5: Not reported  
Waste Type Code 6: Not reported

Map ID  
Direction  
Distance  
Elevation

MAP FINDINGS

Site

Database(s)

EDR ID Number  
EPA ID Number

**CON EDISON SERVICE BOX: 35752 (Continued)**

**S117985637**

Date Accepted: Not reported  
Manifest Discrepancy Type: Not reported  
Data Entry Number: Not reported  
Was Load Rejected: NEW YORK, NY 10003  
Reason Load Was Rejected: Not reported

Waste:

Manifest Year: Not reported  
Waste Code: D008  
Hand Code: Not reported  
Quantity: 2,000.00 Pounds

**H98  
WNW  
< 1/8  
0.095 mi.  
499 ft.**

**TM2857  
LUDLOW & BROOME ST  
MANHATTAN, NY**

**NY Spills S104509847  
N/A**

**Site 2 of 25 in cluster H**

**Relative:  
Higher**

SPILLS:

Facility ID: 9912882  
Facility Type: ER  
DER Facility ID: 98971  
Site ID: 113412  
DEC Region: 2  
Spill Date: 2000-02-11  
Spill Number/Closed Date: 9912882 / 2002-02-27  
Spill Cause: Unknown  
Spill Class: Known release with minimal potential for fire or hazard. DEC Response. Willing Responsible Party. Corrective action taken.

**Actual:  
37 ft.**

SWIS:

3101  
Investigator: JHOCONNE  
Referred To: Not reported  
Reported to Dept: 2000-02-11  
CID: 252  
Water Affected: Not reported  
Spill Source: Commercial/Industrial  
Spill Notifier: Affected Persons  
Cleanup Ceased: Not reported  
Cleanup Meets Std: False  
Last Inspection: Not reported  
Recommended Penalty: False  
UST Trust: False  
Remediation Phase: 0  
Date Entered In Computer: 2000-02-11  
Spill Record Last Update: 2005-04-05  
Spiller Name: UNKNOWN  
Spiller Company: Unknown  
Spiller Address: UNKNOWN  
Spiller City,St,Zip: UNKNOWN, NY  
Spiller Company: 999  
Contact Name: RICHARD ROACHE  
Contact Phone: (212) 580-6764  
DEC Memo: "Prior to Sept, 2004 data translation this spill Lead\_DEC Field was O'CONNELL "  
Remarks: "SAMPLES TAKEN-CLEAN PENDING RESULTS- CON ED #129955-"

Map ID  
Direction  
Distance  
Elevation

MAP FINDINGS

Site

Database(s)

EDR ID Number  
EPA ID Number

**TM2857 (Continued)**

**S104509847**

Material:

Site ID: 113412  
Operable Unit ID: 1087419  
Operable Unit: 01  
Material ID: 294745  
Material Code: 0066A  
Material Name: unknown petroleum  
Case No.: Not reported  
Material FA: Petroleum  
Quantity: 2.00  
Units: Gallons  
Recovered: .00  
Resource Affected: Not reported  
Oxygenate: Not reported

Tank Test:

**G99**  
**WSW**  
**< 1/8**  
**0.095 mi.**  
**499 ft.**

**6 STORY APARTMENT BUILDING**  
**43 ESSEX ST**  
**MANHATTAN, NY 10002**

**NY Spills S117851374**  
**N/A**

**Site 5 of 18 in cluster G**

**Relative:**  
**Higher**

SPILLS:

Facility ID: 1411929  
Facility Type: ER  
DER Facility ID: 460548  
Site ID: 505734  
DEC Region: 2  
Spill Date: 2015-03-20  
Spill Number/Closed Date: 1411929 / 2016-09-22  
Spill Cause: Unknown  
Spill Class: Known release with minimal potential for fire or hazard. DEC Response. Willing Responsible Party. Corrective action taken.

**Actual:**  
**37 ft.**

SWIS: 3101  
Investigator: RVKETANI  
Referred To: 092016 CONTACTED CLEANUP COMPANY  
Reported to Dept: 2015-03-20  
CID: Not reported  
Water Affected: Not reported  
Spill Source: Commercial/Industrial  
Spill Notifier: Local Agency  
Cleanup Ceased: Not reported  
Cleanup Meets Std: False  
Last Inspection: Not reported  
Recommended Penalty: False  
UST Trust: False  
Remediation Phase: 0  
Date Entered In Computer: 2015-03-20  
Spill Record Last Update: 2016-10-05  
Spiller Name: Not reported  
Spiller Company: PROPERTY OWNER - 92 EAST BROADWAY  
Spiller Address: Not reported  
Spiller City,St,Zip: NY  
Spiller Company: 999  
Contact Name: JEREMY

Map ID  
Direction  
Distance  
Elevation

MAP FINDINGS

Site

Database(s)

EDR ID Number  
EPA ID Number

**6 STORY APARTMENT BUILDING (Continued)**

**S117851374**

Contact Phone:

(917) 576-8040

DEC Memo:

"3/20/15- Ahmed - Spoke to DEP Jeremy (917 576 8040). As per him, the owner was doing some renovation in the building without proper permit from DOB and DOB issued stop order on any activity in the building, there is no electricity in the building now. The owner previously hired somebody to remove the tanks. They cut open and said they will come back later. FDNY showed up and pumped out some oil and sludge from the tank that were cut open to 55 gal drums. Right way is on scene to do pumpout and cleanup. 7/13/15 TJD File review. Spill reassigned from AH Primary (Ahmed) to AH Secondary (Mahat). 10/1/15: Mahat e/c: DEC Mahat sent an email to RiteWay inquiring any paper work and documentation on the spill case. 10/2/15: Mahat e/c: DEC Mahat received an email update from RiteWay. Email: Hi Tosh, Yes, I just checked and we responded to a spill, a tank leak (if we re not mistaken). We gave them prices verbally before mobilizing the men to the site. We arrived and evacuated the tank (pumped, cleaned, scrape and washed the tank). We drummed up (1 drum) solids that were inside the tank and pumped out 2 drums of oil that was onsite. While performing the cleanup, the client was trying to re-negotiate pricing and requested verbals on the follow up work. Upon completion of the initial cleanup, they paid us for the work completed and never contacted us again for the follow up. Last known contact information: SO Plumbing and Heating 15 Anthony St Brooklyn, NY 11222 Phone: (718) 387-0280 Please let me know if you need anything else. Best regards, David Chan Riteway Tank Maintenance Corp. 700 Hicks Street. Brooklyn, NY 11231 tel - 718-855-7272 fax - 718-855-7244 9/12/2016 - V. Brevdo Spill Case is transferred from Spill Prevention and Response to Remediation Section B due to project manager Santosh Mahat departure to the other DEC Program, as per 9/9/16 discussion between Randall Austin and Vadim Brevdo. VB 9/12/16 - Raphael Ketani. The spill case was transferred to me due to a caseload realignment. 9/20/16 - Raphael Ketani. I contacted Mr. Chan at Riteway Tank Maintenance Corp. (718) 855-7272/david@petroleumtek.com regarding documentation showing that one or more tanks had been cleaned out at the site. Mr. Chan said that he will look for the documentation and send it to me when he finds it. I checked ACRIS and found a deed dated 12/19/14 which indicated that the property had been sold to 43 Essex LLC at 123 Bowery, 4th Floor, NY, 10002. I also talked to Dean Galasso of 92 East Broadway (732) 522-8700. He said that he is one of the owners of the 43 Essex Street property. I told him that the DEC still hadn't received the tank clean out report for the spill. He said that there was no spill. The building was converting to gas and the tanks were just being emptied and removed. I told him that, in any event, the DEC needed the clean out report and to contact Mr. Chan so that he sends it to me. Mr. Galasso said that he will see to it that Riteway sends the report. With that, the conversation ended. I checked for a PBS record, but could not find one using either 43 or Essex. Later, Mr. Chan sent me the following email: I see the billing in quick books (it was back in March 2015) but those files are boxed away in the back room. I m sure I have some documentation for the cleaning. I will go through the files first thing tomorrow morning and send you everything we have. 9/21/16 - Raphael Ketani. Mr. Chan (718) 855-7272 sent me an email with the statement below and some paperwork as a pdf attachment: The 1 drum of material was solids from inside the tank. That drum was subsequently dumped into our holding tanks back at our company so I not have a drum manifest for that. I reviewed the pdf file. It contained an invoice for the work that was

Map ID  
 Direction  
 Distance  
 Elevation

MAP FINDINGS

Site

Database(s)

EDR ID Number  
 EPA ID Number

**6 STORY APARTMENT BUILDING (Continued)**

**S117851374**

performed by Riteway Tank Maintenance, a check to cover the invoice, 2 tank maintenance work receipts, a confined space entry permit and a manifest for the material removed. I had no comment. 9/22/16 - Raphael Ketani. This was not a petroleum spill in the classic sense (just a case of oil collection and tank cleanup), as per my conversation with Mr. Galasso on 9/20/16. The paperwork I just received seems to confirm that there was just a tank cleanout. Therefore, I am closing the spill case as there is no threat to the public or the environment. 10/1/16 - Raphael Ketani. Dean Galasso of Mannahatta Properties (mannahattaproperties@gmail.com) sent me the Riteway invoice for the tank cleaning and removal and a manifest for its disposal. "

Remarks: "Cleanup company on scene now (Rite way on scene now) - cleanup in progress"

Material:  
 Site ID: 505734  
 Operable Unit ID: 1255041  
 Operable Unit: 01  
 Material ID: 2257729  
 Material Code: 0002A  
 Material Name: #4 fuel oil  
 Case No.: Not reported  
 Material FA: Petroleum  
 Quantity: .00  
 Units: Gallons  
 Recovered: .00  
 Resource Affected: Not reported  
 Oxygenate: Not reported

Tank Test:

**F100**  
**NNE**  
**< 1/8**  
**0.095 mi.**  
**504 ft.**

**LOT 79,TAXBLOCK 353**  
**138 DELANCEY STREET**  
**MANHATTAN, NY 10002**  
**Site 13 of 16 in cluster F**

**NY E DESIGNATION**    **S109528169**  
**N/A**

**Relative:**  
**Lower**  
  
**Actual:**  
**31 ft.**

E DESIGNATION:  
 Tax Lot(s): 79  
 Tax Block: 353  
 Borough Code: MN  
 E-No: E-216  
 Effective Date: 11/19/2008  
 Satisfaction Date: Not reported  
 Ceqr Number: 07DCP078M  
 Ulurp Number: 080397ZMM  
 Zoning Map No: 12c

Description: Window Wall Attenuation & Alternate Ventilation  
 Lot Remediation Date: Not reported

Description: Air Quality - #2 Fuel Oil or Natural Gas Heat and Hot Water  
 Lot Remediation Date: Not reported

Description: Exhaust stack location limitations  
 Lot Remediation Date: Not reported



Map ID  
Direction  
Distance  
Elevation

MAP FINDINGS

Site

Database(s)

EDR ID Number  
EPA ID Number

F101  
NNE  
< 1/8  
0.095 mi.  
504 ft.

RATNERS RESTURANT  
138 DELANCEY ST  
NEW YORK, NY  
Site 14 of 16 in cluster F

NY LTANKS S105995128  
N/A

Relative:  
Lower

LTANKS:

Actual:  
31 ft.

Site ID: 178981  
Spill Number/Closed Date: 0110706 / 2003-11-18  
Spill Date: 2002-02-08  
Spill Cause: Tank Test Failure  
Spill Source: Commercial/Industrial  
Spill Class: Known release that creates potential for fire or hazard. DEC Response.  
Willing Responsible Party. Corrective action taken.  
Cleanup Ceased: Not reported  
Cleanup Meets Standard: False  
SWIS: 3101  
Investigator: MXTIPPLE  
Referred To: Not reported  
Reported to Dept: 2002-02-08  
CID: 405  
Water Affected: Not reported  
Spill Notifier: Local Agency  
Last Inspection: Not reported  
Recommended Penalty: False  
UST Involvement: False  
Remediation Phase: 0  
Date Entered In Computer: 2002-02-08  
Spill Record Last Update: 2003-11-18  
Spiller Name: SEAN FALVEY  
Spiller Company: RATNERS RESTURANT  
Spiller Address: 138 DELANCEY ST  
Spiller City,St,Zip: NEW YORK, NY  
Spiller County: 001  
Spiller Contact: SEAN FALVEY  
Spiller Phone: (631) 447-6400  
Spiller Extention: Not reported  
DEC Region: 2  
DER Facility ID: 150244  
DEC Memo: "Prior to Sept, 2004 data translation this spill Lead\_DEC Field was  
TIPPLE 11/18/03 SEE PIN JOB SPILL# 97-07959 PIN# SP-00303 FOR DETAILS"  
Not reported  
Remarks: "ULLAGE PORTION FAILURE"

Material:

Site ID: 178981  
Operable Unit ID: 847778  
Operable Unit: 01  
Material ID: 528326  
Material Code: 0001A  
Material Name: #2 fuel oil  
Case No.: Not reported  
Material FA: Petroleum  
Quantity: .00  
Units: Gallons  
Recovered: .00  
Resource Affected: Not reported  
Oxygenate: Not reported

Map ID  
Direction  
Distance  
Elevation

MAP FINDINGS

Site

Database(s)

EDR ID Number  
EPA ID Number

**RATNERS RESTURANT (Continued)**

**S105995128**

Tank Test:

Site ID: 178982  
Spill Number/Closed Date: 0110707 / 2003-10-17  
Spill Date: 2002-02-08  
Spill Cause: Tank Test Failure  
Spill Source: Institutional, Educational, Gov., Other  
Spill Class: Known release with minimal potential for fire or hazard. DEC Response.  
Willing Responsible Party. Corrective action taken.  
Cleanup Ceased: Not reported  
Cleanup Meets Standard: False  
SWIS: 3101  
Investigator: MXTIPPLE  
Referred To: Not reported  
Reported to Dept: 2002-02-08  
CID: 405  
Water Affected: Not reported  
Spill Notifier: Local Agency  
Last Inspection: Not reported  
Recommended Penalty: False  
UST Involvement: False  
Remediation Phase: 0  
Date Entered In Computer: 2002-02-08  
Spill Record Last Update: 2003-11-18  
Spiller Name: SEAN FALVEY  
Spiller Company: RATNERS RESTURANT  
Spiller Address: 138 DELANCEY ST  
Spiller City,St,Zip: NEW YORK, NY  
Spiller County: 001  
Spiller Contact: SEAN FALVEY  
Spiller Phone: (631) 447-6400  
Spiller Extention: Not reported  
DEC Region: 2  
DER Facility ID: 150244  
DEC Memo: "Prior to Sept, 2004 data translation this spill Lead\_DEC Field was  
TIPPLE 10/17/03 TIPPLE UPDATING//SEE ALSO SPILL 01-10706 TWO TANKS  
FAILED ON THE SAME DAY SEE ALSO PIN JOB ...SPILL # 97-07959 PIN  
#SP-00303"  
Remarks: "ULLAGE PROTION FAILURE"

Material:

Site ID: 178982  
Operable Unit ID: 847780  
Operable Unit: 01  
Material ID: 528327  
Material Code: 0001A  
Material Name: #2 fuel oil  
Case No.: Not reported  
Material FA: Petroleum  
Quantity: .00  
Units: Gallons  
Recovered: .00  
Resource Affected: Not reported  
Oxygenate: Not reported

Map ID  
Direction  
Distance  
Elevation

MAP FINDINGS

Site

Database(s)

EDR ID Number  
EPA ID Number

**RATNERS RESTURANT (Continued)**

**S105995128**

Tank Test:

**F102**  
**NNE**  
**< 1/8**  
**0.095 mi.**  
**504 ft.**

**CON EDISON SERVICE BOX: 31171**  
**138 DELANCEY ST**  
**NEW YORK, NY 10002**

**RCRA NonGen / NLR** **1016970446**  
**NY MANIFEST** **NYP004441556**

**Site 15 of 16 in cluster F**

**Relative:**  
**Lower**

RCRA NonGen / NLR:

Date form received by agency: 03/13/2014

Facility name: CON EDISON SERVICE BOX: 31171

Facility address: 138 DELANCEY ST  
NEW YORK, NY 10002

EPA ID: NYP004441556

Mailing address: IRVING PL, 15TH FL NE  
NEW YORK, NY 10003

Contact: THOMAS TEELING

Contact address: Not reported

Contact country: Not reported

Contact telephone: (212) 460-3770

Contact email: Not reported

EPA Region: 02

Classification: Non-Generator

Description: Handler: Non-Generators do not presently generate hazardous waste

**Actual:**  
**31 ft.**

Handler Activities Summary:

U.S. importer of hazardous waste: No  
Mixed waste (haz. and radioactive): No  
Recycler of hazardous waste: No  
Transporter of hazardous waste: No  
Treater, storer or disposer of HW: No  
Underground injection activity: No  
On-site burner exemption: No  
Furnace exemption: No  
Used oil fuel burner: No  
Used oil processor: No  
User oil refiner: No  
Used oil fuel marketer to burner: No  
Used oil Specification marketer: No  
Used oil transfer facility: No  
Used oil transporter: No

Historical Generators:

Date form received by agency: 02/13/2014

Site name: CON EDISON SERVICE BOX: 31171

Classification: Conditionally Exempt Small Quantity Generator

Violation Status: No violations found

NY MANIFEST:

Country: USA

EPA ID: NYP004441556

Facility Status: Not reported

Location Address 1: 138 DELANEY ST

Code: BP

Map ID  
Direction  
Distance  
Elevation

MAP FINDINGS

Site

Database(s)

EDR ID Number  
EPA ID Number

**CON EDISON SERVICE BOX: 31171 (Continued)**

**1016970446**

Location Address 2: SB31171  
Total Tanks: Not reported  
Location City: NEW YORK  
Location State: NY  
Location Zip: 10002  
Location Zip 4: Not reported

**NY MANIFEST:**

EPAID: NYP004441556  
Mailing Name: CON EDISON  
Mailing Contact: CON EDISON  
Mailing Address 1: 4 IRVING PLACE  
Mailing Address 2: 15TH FL  
Mailing City: NEW YORK  
Mailing State: NY  
Mailing Zip: 10003  
Mailing Zip 4: Not reported  
Mailing Country: USA  
Mailing Phone: Not reported

**NY MANIFEST:**

Document ID: Not reported  
Manifest Status: Not reported  
seq: Not reported  
Year: 2014  
Trans1 State ID: NJD003812047  
Trans2 State ID: Not reported  
Generator Ship Date: 02/13/2014  
Trans1 Recv Date: 02/13/2014  
Trans2 Recv Date: Not reported  
TSD Site Recv Date: 02/19/2014  
Part A Recv Date: Not reported  
Part B Recv Date: Not reported  
Generator EPA ID: NYP004441556  
Trans1 EPA ID: Not reported  
Trans2 EPA ID: Not reported  
TSDF ID 1: NJD991291105  
TSDF ID 2: Not reported  
Manifest Tracking Number: 002329175GBF  
Import Indicator: N  
Export Indicator: N  
Discr Quantity Indicator: N  
Discr Type Indicator: N  
Discr Residue Indicator: N  
Discr Partial Reject Indicator: N  
Discr Full Reject Indicator: N  
Manifest Ref Number: Not reported  
Alt Facility RCRA ID: Not reported  
Alt Facility Sign Date: Not reported  
MGMT Method Type Code: H110  
Waste Code: Not reported  
Waste Code: Not reported  
Waste Code: Not reported  
Waste Code: Not reported  
Waste Code: Not reported  
Waste Code: Not reported  
Quantity: 500

Map ID  
Direction  
Distance  
Elevation

MAP FINDINGS

Site

Database(s)

EDR ID Number  
EPA ID Number

**CON EDISON SERVICE BOX: 31171 (Continued)**

**1016970446**

Units: P - Pounds  
Number of Containers: 1  
Container Type: TT - Cargo tank, tank trucks  
Handling Method: T Chemical, physical, or biological treatment.  
Specific Gravity: 1  
Waste Code: D008  
Waste Code 1\_2: Not reported  
Waste Code 1\_3: Not reported  
Waste Code 1\_4: Not reported  
Waste Code 1\_5: Not reported  
Waste Code 1\_6: Not reported

**H103  
NW  
< 1/8  
0.098 mi.  
519 ft.**

**CON EDISON  
103 DELANCY ST  
NEW YORK, NY 10002**

**NY MANIFEST S117066218  
N/A**

**Site 3 of 25 in cluster H**

**Relative:  
Higher**

NY MANIFEST:  
Country: USA  
EPA ID: NYP004588471  
Facility Status: Not reported  
Location Address 1: 103 DELANCY ST  
Code: BP  
Location Address 2: SB 31141  
Total Tanks: Not reported  
Location City: NEW YORK  
Location State: NY  
Location Zip: 10002  
Location Zip 4: Not reported

**Actual:  
36 ft.**

NY MANIFEST:  
EPAID: NYP004588471  
Mailing Name: CON EDISON  
Mailing Contact: TOM TEELING  
Mailing Address 1: 4 IRVING PLACE 15TH FLOOR  
Mailing Address 2: Not reported  
Mailing City: NEW YORK  
Mailing State: NY  
Mailing Zip: 10003  
Mailing Zip 4: Not reported  
Mailing Country: USA  
Mailing Phone: Not reported

NY MANIFEST:  
Document ID: Not reported  
Manifest Status: Not reported  
seq: Not reported  
Year: 2014  
Trans1 State ID: NJD003812047  
Trans2 State ID: Not reported  
Generator Ship Date: 07/08/2014  
Trans1 Recv Date: 07/08/2014  
Trans2 Recv Date: Not reported  
TSD Site Recv Date: 07/08/2014  
Part A Recv Date: Not reported  
Part B Recv Date: Not reported

Map ID  
 Direction  
 Distance  
 Elevation

MAP FINDINGS

Site

Database(s)

EDR ID Number  
 EPA ID Number

**CON EDISON (Continued)**

**S117066218**

Generator EPA ID: NYP004588471  
 Trans1 EPA ID: Not reported  
 Trans2 EPA ID: Not reported  
 TSDF ID 1: NJD991291105  
 TSDF ID 2: Not reported  
 Manifest Tracking Number: 002503408GBF  
 Import Indicator: N  
 Export Indicator: N  
 Discr Quantity Indicator: N  
 Discr Type Indicator: N  
 Discr Residue Indicator: N  
 Discr Partial Reject Indicator: N  
 Discr Full Reject Indicator: N  
 Manifest Ref Number: Not reported  
 Alt Facility RCRA ID: Not reported  
 Alt Facility Sign Date: Not reported  
 MGMT Method Type Code: H110  
 Waste Code: Not reported  
 Waste Code: Not reported  
 Waste Code: Not reported  
 Waste Code: Not reported  
 Waste Code: Not reported  
 Waste Code: Not reported  
 Quantity: 500  
 Units: P - Pounds  
 Number of Containers: 1  
 Container Type: TT - Cargo tank, tank trucks  
 Handling Method: T Chemical, physical, or biological treatment.  
 Specific Gravity: 1  
 Waste Code: D008  
 Waste Code 1\_2: Not reported  
 Waste Code 1\_3: Not reported  
 Waste Code 1\_4: Not reported  
 Waste Code 1\_5: Not reported  
 Waste Code 1\_6: Not reported

**H104**  
**WNW**  
 < 1/8  
 0.098 mi.  
 519 ft.

**CON EDISON**  
**77 LUDLOW ST SB39387**  
**NEW YORK, NY 10002**

**NY MANIFEST S119077385**  
**N/A**

**Site 4 of 25 in cluster H**

**Relative:**  
**Higher**

NY MANIFEST:  
 Country: USA  
 EPA ID: NYP004829101  
 Facility Status: Not reported  
 Location Address 1: OPP 77 LUDLOW ST  
 Code: BP  
 Location Address 2: SB 39387  
 Total Tanks: Not reported  
 Location City: NEW YORK  
 Location State: NY  
 Location Zip: 10002  
 Location Zip 4: Not reported

**Actual:**  
**37 ft.**

NY MANIFEST:  
 EPAID: NYP004829101

Map ID  
Direction  
Distance  
Elevation

MAP FINDINGS

Site

Database(s)

EDR ID Number  
EPA ID Number

**CON EDISON (Continued)**

**S119077385**

Mailing Name: CON EDISON  
Mailing Contact: DENNIS HUACON  
Mailing Address 1: 4 IRVING PL 15TH FL  
Mailing Address 2: Not reported  
Mailing City: NEW YORK  
Mailing State: NY  
Mailing Zip: 10003  
Mailing Zip 4: Not reported  
Mailing Country: USA  
Mailing Phone: 2124603770

**NY MANIFEST:**

Document ID: Not reported  
Manifest Status: Not reported  
seq: Not reported  
Year: 2015  
Trans1 State ID: NJD003812047  
Trans2 State ID: Not reported  
Generator Ship Date: 08/25/2015  
Trans1 Recv Date: 08/25/2015  
Trans2 Recv Date: Not reported  
TSD Site Recv Date: 08/27/2015  
Part A Recv Date: Not reported  
Part B Recv Date: Not reported  
Generator EPA ID: NYP004829101  
Trans1 EPA ID: Not reported  
Trans2 EPA ID: Not reported  
TSD ID 1: NJD991291105  
TSD ID 2: Not reported  
Manifest Tracking Number: 002613016GBF  
Import Indicator: N  
Export Indicator: N  
Discr Quantity Indicator: N  
Discr Type Indicator: N  
Discr Residue Indicator: N  
Discr Partial Reject Indicator: N  
Discr Full Reject Indicator: N  
Manifest Ref Number: Not reported  
Alt Facility RCRA ID: Not reported  
Alt Facility Sign Date: Not reported  
MGMT Method Type Code: H110  
Waste Code: Not reported  
Waste Code: Not reported  
Waste Code: Not reported  
Waste Code: Not reported  
Waste Code: Not reported  
Waste Code: Not reported  
Quantity: 1000  
Units: P - Pounds  
Number of Containers: 1  
Container Type: TT - Cargo tank, tank trucks  
Handling Method: T Chemical, physical, or biological treatment.  
Specific Gravity: 1  
Waste Code: D008  
Waste Code 1\_2: Not reported  
Waste Code 1\_3: Not reported  
Waste Code 1\_4: Not reported

Map ID  
Direction  
Distance  
Elevation

MAP FINDINGS

Site

Database(s)

EDR ID Number  
EPA ID Number

CON EDISON (Continued)

S119077385

Waste Code 1_5:	Not reported
Waste Code 1_6:	Not reported
Document ID:	Not reported
Manifest Status:	Not reported
seq:	Not reported
Year:	2015
Trans1 State ID:	NJD003812047
Trans2 State ID:	Not reported
Generator Ship Date:	08/25/2015
Trans1 Recv Date:	08/25/2015
Trans2 Recv Date:	Not reported
TSD Site Recv Date:	08/27/2015
Part A Recv Date:	Not reported
Part B Recv Date:	Not reported
Generator EPA ID:	NYP004829101
Trans1 EPA ID:	Not reported
Trans2 EPA ID:	Not reported
TSD ID 1:	NJD991291105
TSD ID 2:	Not reported
Manifest Tracking Number:	002613016GBF
Import Indicator:	N
Export Indicator:	N
Discr Quantity Indicator:	N
Discr Type Indicator:	N
Discr Residue Indicator:	N
Discr Partial Reject Indicator:	N
Discr Full Reject Indicator:	N
Manifest Ref Number:	Not reported
Alt Facility RCRA ID:	Not reported
Alt Facility Sign Date:	Not reported
MGMT Method Type Code:	H110
Waste Code:	Not reported
Waste Code:	Not reported
Waste Code:	Not reported
Waste Code:	Not reported
Waste Code:	Not reported
Waste Code:	Not reported
Quantity:	1000
Units:	P - Pounds
Number of Containers:	1
Container Type:	TT - Cargo tank, tank trucks
Handling Method:	T Chemical, physical, or biological treatment.
Specific Gravity:	1
Waste Code:	D008
Waste Code 1_2:	Not reported
Waste Code 1_3:	Not reported
Waste Code 1_4:	Not reported
Waste Code 1_5:	Not reported
Waste Code 1_6:	Not reported
Document ID:	Not reported
Manifest Status:	Not reported
seq:	Not reported
Year:	2015
Trans1 State ID:	NJD003812047
Trans2 State ID:	Not reported



Map ID  
 Direction  
 Distance  
 Elevation

MAP FINDINGS

Site

Database(s)

EDR ID Number  
 EPA ID Number

**CON EDISON (Continued)**

**S119077385**

Generator Ship Date: 08/25/2015  
 Trans1 Recv Date: 08/25/2015  
 Trans2 Recv Date: Not reported  
 TSD Site Recv Date: 08/27/2015  
 Part A Recv Date: Not reported  
 Part B Recv Date: Not reported  
 Generator EPA ID: NYP004829101  
 Trans1 EPA ID: Not reported  
 Trans2 EPA ID: Not reported  
 TSDF ID 1: NJD991291105  
 TSDF ID 2: Not reported  
 Manifest Tracking Number: 002613016GBF  
 Import Indicator: N  
 Export Indicator: N  
 Discr Quantity Indicator: N  
 Discr Type Indicator: N  
 Discr Residue Indicator: N  
 Discr Partial Reject Indicator: N  
 Discr Full Reject Indicator: N  
 Manifest Ref Number: Not reported  
 Alt Facility RCRA ID: Not reported  
 Alt Facility Sign Date: Not reported  
 MGMT Method Type Code: H110  
 Waste Code: Not reported  
 Waste Code: Not reported  
 Waste Code: Not reported  
 Waste Code: Not reported  
 Waste Code: Not reported  
 Waste Code: Not reported  
 Quantity: 1000  
 Units: P - Pounds  
 Number of Containers: 1  
 Container Type: TT - Cargo tank, tank trucks  
 Handling Method: T Chemical, physical, or biological treatment.  
 Specific Gravity: 1  
 Waste Code: D008  
 Waste Code 1\_2: Not reported  
 Waste Code 1\_3: Not reported  
 Waste Code 1\_4: Not reported  
 Waste Code 1\_5: Not reported  
 Waste Code 1\_6: Not reported

**H105**  
**WNW**  
 < 1/8  
 0.098 mi.  
 519 ft.

**CON EDISON**  
**77 LUDLOW ST MH57226**  
**NEW YORK, NY 10002**  
 Site 5 of 25 in cluster H

**RCRA NonGen / NLR 1019907011**  
**NYP004829119**

**Relative:**  
**Higher**

RCRA NonGen / NLR:  
 Date form received by agency: 08/25/2015  
 Facility name: CON EDISON  
 Facility address: 77 LUDLOW ST MH57226  
 NEW YORK, NY 10002  
 EPA ID: NYP004829119  
 Mailing address: IRVING PL 15TH FL NE  
 NEW YORK, NY 10003  
 Contact: THOMAS TEELING

**Actual:**  
 37 ft.

Map ID  
Direction  
Distance  
Elevation

MAP FINDINGS

Site

Database(s)

EDR ID Number  
EPA ID Number

**CON EDISON (Continued)**

**1019907011**

Contact address: Not reported  
Not reported  
Contact country: Not reported  
Contact telephone: (212) 460-3770  
Contact email: Not reported  
EPA Region: 02  
Classification: Non-Generator  
Description: Handler: Non-Generators do not presently generate hazardous waste

Handler Activities Summary:

U.S. importer of hazardous waste: No  
Mixed waste (haz. and radioactive): No  
Recycler of hazardous waste: No  
Transporter of hazardous waste: No  
Treater, storer or disposer of HW: No  
Underground injection activity: No  
On-site burner exemption: No  
Furnace exemption: No  
Used oil fuel burner: No  
Used oil processor: No  
Used oil refiner: No  
Used oil fuel marketer to burner: No  
Used oil Specification marketer: No  
Used oil transfer facility: No  
Used oil transporter: No

Historical Generators:

Date form received by agency: 08/25/2015  
Site name: CON EDISON  
Classification: Small Quantity Generator

Violation Status: No violations found

H106  
WNW  
< 1/8  
0.098 mi.  
519 ft.

**CON EDISON**  
**77 LUDLOW ST SB39387**  
**NEW YORK, NY 10002**  
**Site 6 of 25 in cluster H**

RCRA NonGen / NLR 1019907010  
ECHO NYP004829101

Relative:  
Higher

RCRA NonGen / NLR:

Actual:  
37 ft.

Date form received by agency: 08/25/2015  
Facility name: CON EDISON  
Facility address: 77 LUDLOW ST SB39387  
NEW YORK, NY 10002  
EPA ID: NYP004829101  
Mailing address: IRVING PL 15TH FL NE  
NEW YORK, NY 10003  
Contact: THOMAS TEELING  
Contact address: Not reported  
Not reported  
Contact country: Not reported  
Contact telephone: (212) 460-3770  
Contact email: Not reported  
EPA Region: 02  
Classification: Non-Generator  
Description: Handler: Non-Generators do not presently generate hazardous waste

Map ID  
 Direction  
 Distance  
 Elevation

MAP FINDINGS

Site

Database(s)

EDR ID Number  
 EPA ID Number

**CON EDISON (Continued)**

**1019907010**

Handler Activities Summary:

U.S. importer of hazardous waste: No  
 Mixed waste (haz. and radioactive): No  
 Recycler of hazardous waste: No  
 Transporter of hazardous waste: No  
 Treater, storer or disposer of HW: No  
 Underground injection activity: No  
 On-site burner exemption: No  
 Furnace exemption: No  
 Used oil fuel burner: No  
 Used oil processor: No  
 User oil refiner: No  
 Used oil fuel marketer to burner: No  
 Used oil Specification marketer: No  
 Used oil transfer facility: No  
 Used oil transporter: No

Historical Generators:

Date form received by agency: 08/25/2015  
 Site name: CON EDISON  
 Classification: Small Quantity Generator

Violation Status: No violations found

ECHO:

Envid: 1019907010  
 Registry ID: 110069680045  
 DFR URL: [http://echo.epa.gov/detailed\\_facility\\_report?fid=110069680045](http://echo.epa.gov/detailed_facility_report?fid=110069680045)

**1107**  
**North**  
**< 1/8**  
**0.099 mi.**  
**524 ft.**

**LOT 42,TAXBLOCK 353**  
**124 DELANCEY STREET**  
**MANHATTAN, NY**  
**Site 7 of 11 in cluster I**

**NY E DESIGNATION**

**S109527948**  
**N/A**

**Relative:**  
**Higher**

E DESIGNATION:  
 Tax Lot(s): 42  
 Tax Block: 353  
 Actual:  
 Borough Code: Not reported  
 E-No: E-216  
 Effective Date: 11/19/2008  
 Satisfaction Date: Not reported  
 Ceqr Number: 07DCP078M  
 Ulurp Number: 080397ZMM  
 Zoning Map No: 12c

Description: Air Quality - #2 Fuel Oil or Natural Gas Heat and Hot Water  
 Lot Remediation Date: Not reported

Description: Exhaust stack location limitations  
 Lot Remediation Date: Not reported

Description: Window Wall Attenuation & Alternate Ventilation  
 Lot Remediation Date: Not reported

Map ID  
Direction  
Distance  
Elevation

MAP FINDINGS

Site

Database(s)

EDR ID Number  
EPA ID Number

H108  
NW  
< 1/8  
0.099 mi.  
524 ft.

101 DELANCEY STREET  
101 DELANCEY STREET  
NEW YORK, NY 10002  
  
Site 7 of 25 in cluster H

NY AST U003395514  
NY HIST AST N/A

Relative:  
Higher

AST:

Region: STATE  
DEC Region: 2  
Site Status: Active  
Facility Id: 2-600032  
Program Type: PBS  
UTM X: 585435.54111  
UTM Y: 4508022.80352  
Expiration Date: 02/02/2016  
Site Type: Apartment Building/Office Building

Actual:  
36 ft.

Affiliation Records:

Site Id: 22021  
Affiliation Type: On-Site Operator  
Company Name: 101 DELANCEY STREET  
Contact Type: Not reported  
Contact Name: MIGUEL LIBERTO  
Address1: Not reported  
Address2: Not reported  
City: Not reported  
State: NN  
Zip Code: Not reported  
Country Code: 001  
Phone: (917) 365-7401  
EMail: Not reported  
Fax Number: Not reported  
Modified By: KXTANG  
Date Last Modified: 2005-12-13

Site Id: 22021  
Affiliation Type: Emergency Contact  
Company Name: RABER ENTERPRISES, LLC  
Contact Type: Not reported  
Contact Name: MIGUEL LIBERTO  
Address1: Not reported  
Address2: Not reported  
City: Not reported  
State: NN  
Zip Code: Not reported  
Country Code: 999  
Phone: (917) 365-7401  
EMail: Not reported  
Fax Number: Not reported  
Modified By: KXTANG  
Date Last Modified: 2005-12-13

Site Id: 22021  
Affiliation Type: Facility Owner  
Company Name: RABER ENTERPRISES, LLC  
Contact Type: AGENT  
Contact Name: LANCE STEINBERG  
Address1: 175 CANAL STREET  
Address2: Not reported  
City: NEW YORK

Map ID  
Direction  
Distance  
Elevation

MAP FINDINGS

Site

Database(s)

EDR ID Number  
EPA ID Number

101 DELANCEY STREET (Continued)

U003395514

State: NY  
Zip Code: 10013  
Country Code: 001  
Phone: (212) 925-1950  
EMail: Not reported  
Fax Number: Not reported  
Modified By: MRBARROW  
Date Last Modified: 2016-05-26

Site Id: 22021  
Affiliation Type: Mail Contact  
Company Name: RABER ENTERPRISES, LLC  
Contact Type: AGENT  
Contact Name: LANCE STEINBERG  
Address1: 175 CANAL STREET  
Address2: Not reported  
City: NEW YORK  
State: NY  
Zip Code: 10013  
Country Code: 001  
Phone: (212) 925-1950  
EMail: Not reported  
Fax Number: Not reported  
Modified By: MRBARROW  
Date Last Modified: 2016-05-26

Tank Info:

Tank Number: 001  
Tank Id: 39969  
Material Code: 0001  
Common Name of Substance: #2 Fuel Oil (On-Site Consumption)

Equipment Records:

A00 - Tank Internal Protection - None  
L09 - Piping Leak Detection - Exempt Suction Piping  
D01 - Pipe Type - Steel/Carbon Steel/Iron  
G03 - Tank Secondary Containment - Vault (w/o access)  
J02 - Dispenser - Suction Dispenser  
H00 - Tank Leak Detection - None  
C00 - Pipe Location - No Piping  
I04 - Overfill - Product Level Gauge (A/G)  
B00 - Tank External Protection - None  
F00 - Pipe External Protection - None

Tank Location: 1  
Tank Type: Steel/Carbon Steel/Iron  
Tank Status: In Service  
Pipe Model: Not reported  
Install Date: 03/01/1976  
Capacity Gallons: 1500  
Tightness Test Method: NN  
Date Test: Not reported  
Next Test Date: Not reported  
Date Tank Closed: Not reported  
Register: True  
Modified By: BVCAMPBE

Map ID  
Direction  
Distance  
Elevation

MAP FINDINGS

Site

Database(s)

EDR ID Number  
EPA ID Number

**101 DELANCEY STREET (Continued)**

**U003395514**

Last Modified: 11/30/2010  
Material Name: Not reported

**HIST AST:**

PBS Number: 2-600032  
SWIS Code: 6201  
Operator: MIGUEL LIBERTO  
Facility Phone: (917) 383-8415  
Facility Addr2: 101 DELANCEY STREET  
Facility Type: APARTMENT BUILDING  
Emergency: MIGUEL LIBERTO  
Emergency Tel: (917) 383-8415  
Old PBSNO: Not reported  
Date Inspected: Not reported  
Inspector: Not reported  
Result of Inspection: Not reported  
Owner Name: RABER ENTERPRISES, LLC  
Owner Address: 175 CANAL STREET  
Owner City,St,Zip: NEW YORK, NY 10013  
Federal ID: Not reported  
Owner Tel: (212) 925-1950  
Owner Type: Private Resident  
Owner Subtype: Not reported  
Mailing Contact: Not reported  
Mailing Name: RABER ENTERPRISES, LLC  
Mailing Address: 175 CANAL STREET  
Mailing Address 2: Not reported  
Mailing City,St,Zip: NEW YORK, NY 10013  
Mailing Telephone: (212) 925-1950  
Owner Mark: Second Owner  
Facility Status: 1 - Active PBS facility, i.e. total capacity of the PBS tanks is greater than 1,100 gallons, regardless if Subpart 360-14 tanks exist or not at the facility.

Certification Flag: False  
Certification Date: 02/09/2001  
Expiration: 02/02/2006  
Renew Flag: False  
Renew Date: Not reported  
Total Capacity: 1500  
FAMT: True  
Facility Screen: No Missing Data  
Owner Screen: Minor Data Missing  
Tank Screen: Minor Data Missing  
Dead Letter: False  
CBS Number: Not reported  
Town or City: NEW YORK CITY  
County Code: 62  
Town or City Code: 01  
Region: 2

Tank ID: 001  
Tank Location: ABOVEGROUND  
Tank Status: In Service  
Install Date: Not reported  
Capacity (Gal): 1500  
Product Stored: NOS 1,2, OR 4 FUEL OIL  
Tank Type: Steel/carbon steel

Map ID  
 Direction  
 Distance  
 Elevation

MAP FINDINGS

Site

Database(s)

EDR ID Number  
 EPA ID Number

**101 DELANCEY STREET (Continued)**

**U003395514**

Tank Internal: Not reported  
 Tank External: Not reported  
 Pipe Location: Not reported  
 Pipe Type: STEEL/IRON  
 Pipe Internal: Not reported  
 Pipe External: Not reported  
 Tank Containment: Diking  
 Leak Detection: 0  
 Overfill Protection: 4  
 Dispenser Method: Suction  
 Date Tested: Not reported  
 Next Test Date: Not reported  
 Missing Data for Tank: Minor Data Missing  
 Date Closed: Not reported  
 Test Method: Not reported  
 Deleted: False  
 Updated: True  
 SPDES Number: Not reported  
 Lat/Long: Not reported

**H109  
 NW  
 < 1/8  
 0.099 mi.  
 524 ft.**

**217149; 101 LUDLOW ST AND DELANCEY ST  
 101 LUDLOW ST AND DELANCEY ST  
 NEW YORK, NY**

**NY Spills S110307204  
 N/A**

**Site 8 of 25 in cluster H**

**Relative:  
 Higher**

**SPILLS:**

Facility ID: 0914264  
 Facility Type: ER  
 DER Facility ID: 386909  
 Site ID: 432890  
 DEC Region: 2  
 Spill Date: 2009-06-12  
 Spill Number/Closed Date: 0914264 / 2009-06-16  
 Spill Cause: Unknown  
 Spill Class: Possible release with minimal potential for fire or hazard or Known release with no damage. DEC Response. Willing Responsible Party. Corrective action taken.

**Actual:  
 36 ft.**

**SWIS:**

3101  
 Investigator: DMPOKRZY  
 Referred To: Not reported  
 Reported to Dept: 2009-03-30  
 CID: Not reported  
 Water Affected: Not reported  
 Spill Source: Commercial/Industrial  
 Spill Notifier: Responsible Party  
 Cleanup Ceased: Not reported  
 Cleanup Meets Std: Not reported  
 Last Inspection: Not reported  
 Recommended Penalty: Not reported  
 UST Trust: Not reported  
 Remediation Phase: 0  
 Date Entered In Computer: 2010-04-16  
 Spill Record Last Update: 2010-04-16  
 Spiller Name: ERT DESK  
 Spiller Company: CON EDISON  
 Spiller Address: 5030 BROADWAY  
 Spiller City,St,Zip: New York, NY

Map ID  
Direction  
Distance  
Elevation

MAP FINDINGS

Site

Database(s)

EDR ID Number  
EPA ID Number

217149; 101 LUDLOW ST AND DELANCY ST (Continued)

S110307204

Spiller Company: 001  
Contact Name: ERT DESK  
Contact Phone: (212) 580-8383  
DEC Memo: ""  
Remarks: ""

Material:  
Site ID: 432890  
Operable Unit ID: 1183801  
Operable Unit: 01  
Material ID: 2178275  
Material Code: 0015  
Material Name: motor oil  
Case No.: Not reported  
Material FA: Petroleum  
Quantity: .00  
Units: Gallons  
Recovered: Not reported  
Resource Affected: Not reported  
Oxygenate: Not reported

Tank Test:

H110 81 LUDLOW STREET  
NW 81 LUDLOW STREET  
< 1/8 NEW YORK, NY 10002  
0.100 mi.  
528 ft. Site 9 of 25 in cluster H

NY AST U004045769  
N/A

Relative:  
Higher

AST:  
Region: STATE  
DEC Region: 2  
Site Status: Unregulated/Closed  
Facility Id: 2-600009  
Program Type: PBS  
UTM X: 585381.02197  
UTM Y: 4507952.34463  
Expiration Date: N/A  
Site Type: Apartment Building/Office Building

Actual:  
37 ft.

Affiliation Records:  
Site Id: 21999  
Affiliation Type: Facility Owner  
Company Name: MING CHUNG LAM  
Contact Type: Not reported  
Contact Name: Not reported  
Address1: 1771 MELMAR ROAD  
Address2: Not reported  
City: HUNTINGDON VALLEY  
State: PA  
Zip Code: 19006  
Country Code: 001  
Phone: (917) 575-7940  
EMail: Not reported  
Fax Number: Not reported  
Modified By: TRANSLAT  
Date Last Modified: 2004-03-04



Map ID  
Direction  
Distance  
Elevation

MAP FINDINGS

Site

Database(s)

EDR ID Number  
EPA ID Number

81 LUDLOW STREET (Continued)

U004045769

Site Id: 21999  
Affiliation Type: Mail Contact  
Company Name: BROOME REALTY (NY) CORP.  
Contact Type: Not reported  
Contact Name: MING CHUNG LAM  
Address1: 5901 NORTH FRONT STREET  
Address2: Not reported  
City: PHILADELPHIA  
State: PA  
Zip Code: 19120  
Country Code: 001  
Phone: (215) 224-4564  
EMail: Not reported  
Fax Number: Not reported  
Modified By: TRANSLAT  
Date Last Modified: 2004-03-04

Site Id: 21999  
Affiliation Type: On-Site Operator  
Company Name: 81 LUDLOW STREET  
Contact Type: Not reported  
Contact Name: MING CHUNG LAM  
Address1: Not reported  
Address2: Not reported  
City: Not reported  
State: NN  
Zip Code: Not reported  
Country Code: 001  
Phone: Not reported  
EMail: Not reported  
Fax Number: Not reported  
Modified By: TRANSLAT  
Date Last Modified: 2004-03-04

Site Id: 21999  
Affiliation Type: Emergency Contact  
Company Name: MING CHUNG LAM  
Contact Type: Not reported  
Contact Name: N/A  
Address1: Not reported  
Address2: Not reported  
City: Not reported  
State: NN  
Zip Code: Not reported  
Country Code: 001  
Phone: Not reported  
EMail: Not reported  
Fax Number: Not reported  
Modified By: TRANSLAT  
Date Last Modified: 2004-03-04

Tank Info:

Tank Number: 001  
Tank Id: 39945  
Material Code: 0001  
Common Name of Substance: #2 Fuel Oil (On-Site Consumption)

Map ID  
Direction  
Distance  
Elevation

MAP FINDINGS

Site

Database(s)

EDR ID Number  
EPA ID Number

81 LUDLOW STREET (Continued)

U004045769

Equipment Records:

J02 - Dispenser - Suction Dispenser  
D01 - Pipe Type - Steel/Carbon Steel/Iron  
F01 - Pipe External Protection - Painted/Asphalt Coating  
G03 - Tank Secondary Containment - Vault (w/o access)  
B99 - Tank External Protection - Other  
A01 - Tank Internal Protection - Epoxy Liner  
B01 - Tank External Protection - Painted/Asphalt Coating  
C01 - Pipe Location - Aboveground  
H99 - Tank Leak Detection - Other  
I05 - Overfill - Vent Whistle

Tank Location: 1  
Tank Type: Steel/Carbon Steel/Iron  
Tank Status: Closed - Removed  
Pipe Model: Not reported  
Install Date: Not reported  
Capacity Gallons: 1500  
Tightness Test Method: NN  
Date Test: Not reported  
Next Test Date: Not reported  
Date Tank Closed: 08/15/1999  
Register: True  
Modified By: TRANSLAT  
Last Modified: 03/04/2004  
Material Name: Not reported

L111  
NE  
< 1/8  
0.100 mi.  
530 ft.

107 CLINTON CORPORATION  
107 CLONTON STREET  
NEW YORK, NY 10002  
Site 1 of 22 in cluster L

NY AST U003397249  
NY HIST AST N/A

Relative:  
Lower

AST:

Region: STATE  
DEC Region: 2  
Site Status: Active  
Facility Id: 2-603558  
Program Type: PBS  
UTM X: 585690.64327  
UTM Y: 4507928.49403  
Expiration Date: 07/13/2018  
Site Type: Apartment Building/Office Building

Actual:  
29 ft.

Affiliation Records:

Site Id: 25473  
Affiliation Type: Facility Owner  
Company Name: 107 CLINTON CORPORATION  
Contact Type: PRESIDENT  
Contact Name: FOO CHONG TSAI  
Address1: 395 BROADWAY #10E  
Address2: Not reported  
City: NEW YORK  
State: NY  
Zip Code: 10013  
Country Code: 001  
Phone: (212) 925-9384  
EMail: Not reported  
Fax Number: Not reported

Map ID  
Direction  
Distance  
Elevation

MAP FINDINGS

Site

Database(s)

EDR ID Number  
EPA ID Number

107 CLINTON CORPORATION (Continued)

U003397249

Modified By: DMMOLOUG  
Date Last Modified: 2013-05-14  
  
Site Id: 25473  
Affiliation Type: Mail Contact  
Company Name: 107 CLINTON CORPORATION  
Contact Type: Not reported  
Contact Name: FOO-CHONG TSAI  
Address1: 395 BROADWAY  
Address2: 10E  
City: NEW YORK  
State: NY  
Zip Code: 10013  
Country Code: 001  
Phone: (212) 925-9384  
EMail: FCTSAI@MSN.COM  
Fax Number: Not reported  
Modified By: DMMOLOUG  
Date Last Modified: 2013-05-14

Site Id: 25473  
Affiliation Type: On-Site Operator  
Company Name: 107 CLINTON CORPORATION  
Contact Type: Not reported  
Contact Name: AMALIA SERRANO  
Address1: Not reported  
Address2: Not reported  
City: Not reported  
State: NN  
Zip Code: Not reported  
Country Code: 001  
Phone: (212) 254-6958  
EMail: Not reported  
Fax Number: Not reported  
Modified By: TRANSLAT  
Date Last Modified: 2004-03-04

Site Id: 25473  
Affiliation Type: Emergency Contact  
Company Name: 107 CLINTON CORPORATION  
Contact Type: Not reported  
Contact Name: FOO CHONG TSAI  
Address1: Not reported  
Address2: Not reported  
City: Not reported  
State: NN  
Zip Code: Not reported  
Country Code: 999  
Phone: (212) 925-9384  
EMail: Not reported  
Fax Number: Not reported  
Modified By: DMMOLOUG  
Date Last Modified: 2013-05-14

Tank Info:

Tank Number: 001

Map ID  
Direction  
Distance  
Elevation

MAP FINDINGS

Site

Database(s)

EDR ID Number  
EPA ID Number

**107 CLINTON CORPORATION (Continued)**

**U003397249**

Tank Id: 54796  
Material Code: 0001  
Common Name of Substance: #2 Fuel Oil (On-Site Consumption)

Equipment Records:

D01 - Pipe Type - Steel/Carbon Steel/Iron  
E00 - Piping Secondary Containment - None  
F01 - Pipe External Protection - Painted/Asphalt Coating  
G03 - Tank Secondary Containment - Vault (w/o access)  
J02 - Dispenser - Suction Dispenser  
K00 - Spill Prevention - None  
A00 - Tank Internal Protection - None  
C03 - Pipe Location - Aboveground/Underground Combination  
L09 - Piping Leak Detection - Exempt Suction Piping  
B01 - Tank External Protection - Painted/Asphalt Coating  
H00 - Tank Leak Detection - None  
I04 - Overfill - Product Level Gauge (A/G)

Tank Location: 3  
Tank Type: Steel/Carbon Steel/Iron  
Tank Status: In Service  
Pipe Model: Not reported  
Install Date: 01/01/1950  
Capacity Gallons: 5000  
Tightness Test Method: NN  
Date Test: Not reported  
Next Test Date: Not reported  
Date Tank Closed: Not reported  
Register: True  
Modified By: DMMOLOUG  
Last Modified: 05/14/2013  
Material Name: Not reported

HIST AST:

PBS Number: 2-603558  
SWIS Code: 6201  
Operator: AMALIA SERRANO  
Facility Phone: (212) 254-6958  
Facility Addr2: 107 CLINTON STREET  
Facility Type: Not reported  
Emergency: FDO-CHONG-TSAI  
Emergency Tel: (212) 925-9384  
Old PBSNO: Not reported  
Date Inspected: Not reported  
Inspector: Not reported  
Result of Inspection: Not reported  
Owner Name: 107 CLINTON CORPORATION  
Owner Address: 395 BROADWAY #10E  
Owner City,St,Zip: NEW YORK, NY 10013  
Federal ID: Not reported  
Owner Tel: (212) 925-9384  
Owner Type: Corporate/Commercial  
Owner Subtype: Not reported  
Mailing Contact: FOO-CHONG TSAI  
Mailing Name: 107 CLINTON CORPORATION  
Mailing Address: 395 BROADWAY  
Mailing Address 2: 10E

Map ID  
Direction  
Distance  
Elevation

MAP FINDINGS

Site

Database(s)

EDR ID Number  
EPA ID Number

**107 CLINTON CORPORATION (Continued)**

**U003397249**

Mailing City,St,Zip: NEW YORK, NY 10013  
Mailing Telephone: (212) 925-9384  
Owner Mark: First Owner  
Facility Status: 1 - Active PBS facility, i.e. total capacity of the PBS tanks is greater than 1,100 gallons, regardless if Subpart 360-14 tanks exist or not at the facility.

Certification Flag: False  
Certification Date: 09/02/1998  
Expiration: 07/13/2003  
Renew Flag: False  
Renew Date: Not reported  
Total Capacity: 5000  
FAMT: True  
Facility Screen: Minor Data Missing  
Owner Screen: No Missing Data  
Tank Screen: No Missing Data  
Dead Letter: False  
CBS Number: Not reported  
Town or City: NEW YORK CITY  
County Code: 62  
Town or City Code: 01  
Region: 2

Tank ID: 001  
Tank Location: ABOVEGROUND ON SADDLES LEGS, STILTS, RACK, OR CRADLE  
Tank Status: In Service  
Install Date: Not reported  
Capacity (Gal): 5000  
Product Stored: NOS 1,2, OR 4 FUEL OIL  
Tank Type: Steel/carbon steel  
Tank Internal: 0  
Tank External: 01  
Pipe Location: Aboveground/Underground Combination  
Pipe Type: STEEL/IRON  
Pipe Internal: None  
Pipe External: 01  
Tank Containment: Diking  
Leak Detection: 00  
Overfill Protection: 04  
Dispenser Method: Suction  
Date Tested: Not reported  
Next Test Date: Not reported  
Missing Data for Tank: No Missing Data  
Date Closed: Not reported  
Test Method: Not reported  
Deleted: False  
Updated: True  
SPDES Number: Not reported  
Lat/Long: Not reported

Map ID  
Direction  
Distance  
Elevation

MAP FINDINGS

Site

Database(s)

EDR ID Number  
EPA ID Number

L112  
NE  
< 1/8  
0.100 mi.  
530 ft.

RESIDENCE  
107 CLINTON STREET  
MANHATTAN, NY  
Site 2 of 22 in cluster L

NY LTANKS S106868819  
N/A

Relative:  
Lower

LTANKS:

Actual:  
29 ft.

Site ID: 338317  
Spill Number/Closed Date: 0412736 / 2005-05-18  
Spill Date: 2005-03-04  
Spill Cause: Tank Overfill  
Spill Source: Tank Truck  
Spill Class: Known release with minimal potential for fire or hazard. DEC Response.  
Willing Responsible Party. Corrective action taken.  
Cleanup Ceased: Not reported  
Cleanup Meets Standard: True  
SWIS: 3101  
Investigator: SMSANGES  
Referred To: Not reported  
Reported to Dept: 2005-03-04  
CID: 409  
Water Affected: Not reported  
Spill Notifier: Local Agency  
Last Inspection: Not reported  
Recommended Penalty: False  
UST Involvement: False  
Remediation Phase: 0  
Date Entered In Computer: 2005-03-04  
Spill Record Last Update: 2005-05-18  
Spiller Name: Not reported  
Spiller Company: PETRO OIL AND HEAT  
Spiller Address: UNKNOWN  
Spiller City,St,Zip: ZZ  
Spiller County: 001  
Spiller Contact: SCOTT SARNELL  
Spiller Phone: (917) 769-0483  
Spiller Extention: Not reported  
DEC Region: 2  
DER Facility ID: 273659  
DEC Memo: "Sangesland spoke to Scott Sarnell of HAZMAT 1 - NYCFD - He said it was all cleaned up. Resulted from a Petro overfill - Con Ed dealt with their transformer. 3/24/2005 - Rep from Roux Assoc. called to say they are submitting a closure report. 3/25/2005 - Sangesland received a letter from Milro stating that they cleaned the public road the the nearby buildings. Manifest for 1 drum of #4 oil speedie dry. Spill Closed"  
Remarks: "WENT INTO A CON ED TRANSFORMER AND THEY HAVE BEEN NOTIFIED. CLEANING IT UP WITH SPEEDY DRY AND OIL PADS."

Material:

Site ID: 338317  
Operable Unit ID: 1100266  
Operable Unit: 01  
Material ID: 580544  
Material Code: 0001A  
Material Name: #2 fuel oil  
Case No.: Not reported  
Material FA: Petroleum  
Quantity: 20.00

Map ID  
Direction  
Distance  
Elevation

MAP FINDINGS

Site

Database(s)

EDR ID Number  
EPA ID Number

**RESIDENCE (Continued)**

**S106868819**

Units: Gallons  
Recovered: .00  
Resource Affected: Not reported  
Oxygenate: Not reported

Tank Test:

**G113**  
**West**  
**< 1/8**  
**0.101 mi.**  
**533 ft.**

**65 LUDLOW STREET**  
**65 LUDLOW STREET**  
**NEW YORK CITY, NY 10002**

**NY AST** **U003388909**  
**NY HIST AST** **N/A**

**Site 6 of 18 in cluster G**

**Relative:**  
**Higher**

AST:

**Actual:**  
**38 ft.**

Region: STATE  
DEC Region: 2  
Site Status: Active  
Facility Id: 2-283282  
Program Type: PBS  
UTM X: 585349.55760  
UTM Y: 4507867.71898  
Expiration Date: 12/14/2020  
Site Type: Apartment Building/Office Building

Affiliation Records:

Site Id: 12500  
Affiliation Type: Mail Contact  
Company Name: LUDLOW 65 REALTY C/O MAROLDA PROPERTIES  
Contact Type: Not reported  
Contact Name: WILLIAM MAROLDA  
Address1: 46 TRINITY PLACE  
Address2: 3RD FLOOR  
City: NEW YORK  
State: NY  
Zip Code: 10006  
Country Code: 001  
Phone: (212) 480-1122  
EMail: Not reported  
Fax Number: Not reported  
Modified By: NTFREEMA  
Date Last Modified: 2015-11-19

Site Id: 12500  
Affiliation Type: On-Site Operator  
Company Name: 65 LUDLOW ST  
Contact Type: Not reported  
Contact Name: WILLIAM MAROLDA  
Address1: Not reported  
Address2: Not reported  
City: Not reported  
State: NN  
Zip Code: Not reported  
Country Code: 001  
Phone: (212) 480-1122  
EMail: Not reported  
Fax Number: Not reported  
Modified By: NTFREEMA

Map ID  
Direction  
Distance  
Elevation

MAP FINDINGS

Site

Database(s)

EDR ID Number  
EPA ID Number

65 LUDLOW STREET (Continued)

U003388909

Date Last Modified: 2015-11-19  
  
Site Id: 12500  
Affiliation Type: Emergency Contact  
Company Name: LUDLOW 65 REALTY LLC  
Contact Type: Not reported  
Contact Name: FRED MAROLDA  
Address1: Not reported  
Address2: Not reported  
City: Not reported  
State: NN  
Zip Code: Not reported  
Country Code: 999  
Phone: (212) 480-1122  
EMail: Not reported  
Fax Number: Not reported  
Modified By: BVCAMPBE  
Date Last Modified: 2011-06-28

Site Id: 12500  
Affiliation Type: Facility Owner  
Company Name: LUDLOW 65 REALTY LLC  
Contact Type: MANAGING AGENT  
Contact Name: WILLIAM MAROLDA  
Address1: 46 TRINITY PLACE 3RD FL  
Address2: Not reported  
City: NEW YORK  
State: NY  
Zip Code: 10006  
Country Code: 001  
Phone: (212) 480-1122  
EMail: Not reported  
Fax Number: Not reported  
Modified By: NTFREEMA  
Date Last Modified: 2015-11-19

Tank Info:

Tank Number: 001  
Tank Id: 14886  
Material Code: 0001  
Common Name of Substance: #2 Fuel Oil (On-Site Consumption)

Equipment Records:

B00 - Tank External Protection - None  
F00 - Pipe External Protection - None  
H04 - Tank Leak Detection - Groundwater Well  
D01 - Pipe Type - Steel/Carbon Steel/Iron  
G03 - Tank Secondary Containment - Vault (w/o access)  
J02 - Dispenser - Suction Dispenser  
A00 - Tank Internal Protection - None  
L09 - Piping Leak Detection - Exempt Suction Piping  
C00 - Pipe Location - No Piping  
I04 - Overfill - Product Level Gauge (A/G)  
  
Tank Location: 1  
Tank Type: Steel/Carbon Steel/Iron



Map ID  
Direction  
Distance  
Elevation

MAP FINDINGS

Site

Database(s)

EDR ID Number  
EPA ID Number

**65 LUDLOW STREET (Continued)**

**U003388909**

Tank Status: In Service  
Pipe Model: Not reported  
Install Date: 01/01/1920  
Capacity Gallons: 2000  
Tightness Test Method: 21  
Date Test: 04/18/2013  
Next Test Date: Not reported  
Date Tank Closed: Not reported  
Register: True  
Modified By: NTFREEMA  
Last Modified: 11/19/2015  
Material Name: Not reported

**HIST AST:**

PBS Number: 2-283282  
SWIS Code: 6201  
Operator: CESAR OLIVERAS  
Facility Phone: (212) 925-3539  
Facility Addr2: 65 LUDLOW STREET  
Facility Type: APARTMENT BUILDING  
Emergency: MORRIS GOLDMAN REAL ESTATE COR  
Emergency Tel: (212) 925-3939  
Old PBSNO: Not reported  
Date Inspected: Not reported  
Inspector: Not reported  
Result of Inspection: Not reported  
Owner Name: 324 GRAND REALTY CORP C/O MORR  
Owner Address: 524 BROADWAY  
Owner City,St,Zip: NEW YORK CITY, NY 10012  
Federal ID: Not reported  
Owner Tel: (212) 925-3939  
Owner Type: Private Resident  
Owner Subtype: Not reported  
Mailing Contact: Not reported  
Mailing Name: 324 GRAND REALTY CORP C/O MORR  
Mailing Address: 524 BROADWAY  
Mailing Address 2: Not reported  
Mailing City,St,Zip: NEW YORK CITY, NY 10012  
Mailing Telephone: (212) 925-3939  
Owner Mark: First Owner  
Facility Status: 1 - Active PBS facility, i.e. total capacity of the PBS tanks is greater than 1,100 gallons, regardless if Subpart 360-14 tanks exist or not at the facility.  
Certification Flag: False  
Certification Date: 08/15/1997  
Expiration: 07/14/2002  
Renew Flag: False  
Renew Date: Not reported  
Total Capacity: 2000  
FAMT: True  
Facility Screen: No Missing Data  
Owner Screen: Minor Data Missing  
Tank Screen: Minor Data Missing  
Dead Letter: False  
CBS Number: Not reported  
Town or City: NEW YORK CITY  
County Code: 62

Map ID  
Direction  
Distance  
Elevation

MAP FINDINGS

Site

Database(s)

EDR ID Number  
EPA ID Number

**65 LUDLOW STREET (Continued)**

**U003388909**

Town or City Code: 01  
Region: 2  
  
Tank ID: 001  
Tank Location: ABOVEGROUND  
Tank Status: In Service  
Install Date: Not reported  
Capacity (Gal): 2000  
Product Stored: NOS 1,2, OR 4 FUEL OIL  
Tank Type: Steel/carbon steel  
Tank Internal: Not reported  
Tank External: Not reported  
Pipe Location: Not reported  
Pipe Type: STEEL/IRON  
Pipe Internal: Not reported  
Pipe External: Not reported  
Tank Containment: Diking  
Leak Detection: 3  
Overfill Protection: 4  
Dispenser Method: Suction  
Date Tested: Not reported  
Next Test Date: Not reported  
Missing Data for Tank: Minor Data Missing  
Date Closed: Not reported  
Test Method: Not reported  
Deleted: False  
Updated: False  
SPDES Number: Not reported  
Lat/Long: Not reported

L114  
ENE  
< 1/8  
0.102 mi.  
538 ft.

**LOT 75,TAXBLOCK 348  
168 DELANCEY STREET  
MANHATTAN, NY 10002**

**NY E DESIGNATION S109528164  
N/A**

**Site 3 of 22 in cluster L**

**Relative:  
Lower**

E DESIGNATION:  
Tax Lot(s): 75  
Tax Block: 348  
Borough Code: MN  
E-No: E-216  
Effective Date: 11/19/2008  
Satisfaction Date: Not reported  
Ceqr Number: 07DCP078M  
Ulurp Number: 080397ZMM  
Zoning Map No: 12c

**Actual:  
28 ft.**

Description: Window Wall Attenuation & Alternate Ventilation  
Lot Remediation Date: Not reported

Map ID  
Direction  
Distance  
Elevation

MAP FINDINGS

Site

Database(s)

EDR ID Number  
EPA ID Number

**G115**  
**West**  
**< 1/8**  
**0.102 mi.**  
**540 ft.**

**CON EDISON**  
**GRAND ST & LUDLOW ST.**  
**NEW YORK, NY 10012**

**NY MANIFEST**    **S117736974**  
**N/A**

**Site 7 of 18 in cluster G**

**Relative:**  
**Higher**

NY MANIFEST:

Country: USA  
EPA ID: NYP004593026  
Facility Status: Not reported  
Location Address 1: GRAND ST & LUDLOW ST.  
Code: BP  
Location Address 2: Not reported  
Total Tanks: Not reported  
Location City: NEW YORK  
Location State: NY  
Location Zip: 10012  
Location Zip 4: Not reported

**Actual:**  
**38 ft.**

NY MANIFEST:

EPAID: NYP004593026  
Mailing Name: CON EDISON  
Mailing Contact: TOM TEELING  
Mailing Address 1: 4 IRVING PLACE 15TH FLOOR  
Mailing Address 2: Not reported  
Mailing City: NEW YORK  
Mailing State: NY  
Mailing Zip: 10003  
Mailing Zip 4: Not reported  
Mailing Country: USA  
Mailing Phone: Not reported

NY MANIFEST:

Document ID: Not reported  
Manifest Status: Not reported  
seq: Not reported  
Year: 2014  
Trans1 State ID: NJD003812047  
Trans2 State ID: Not reported  
Generator Ship Date: 07/10/2014  
Trans1 Recv Date: 07/10/2014  
Trans2 Recv Date: Not reported  
TSD Site Recv Date: 07/14/2014  
Part A Recv Date: Not reported  
Part B Recv Date: Not reported  
Generator EPA ID: NYP004593026  
Trans1 EPA ID: Not reported  
Trans2 EPA ID: Not reported  
TSD ID 1: NJD991291105  
TSD ID 2: Not reported  
Manifest Tracking Number: 002503397GBF  
Import Indicator: N  
Export Indicator: N  
Discr Quantity Indicator: N  
Discr Type Indicator: N  
Discr Residue Indicator: N  
Discr Partial Reject Indicator: N  
Discr Full Reject Indicator: N  
Manifest Ref Number: Not reported

Map ID  
 Direction  
 Distance  
 Elevation

MAP FINDINGS

Site

Database(s)

EDR ID Number  
 EPA ID Number

**CON EDISON (Continued)**

**S117736974**

Alt Facility RCRA ID: Not reported  
 Alt Facility Sign Date: Not reported  
 MGMT Method Type Code: H110  
 Waste Code: Not reported  
 Waste Code: Not reported  
 Waste Code: Not reported  
 Waste Code: Not reported  
 Waste Code: Not reported  
 Waste Code: Not reported  
 Quantity: 6000  
 Units: P - Pounds  
 Number of Containers: 1  
 Container Type: TT - Cargo tank, tank trucks  
 Handling Method: T Chemical, physical, or biological treatment.  
 Specific Gravity: 1  
 Waste Code: D008  
 Waste Code 1\_2: Not reported  
 Waste Code 1\_3: Not reported  
 Waste Code 1\_4: Not reported  
 Waste Code 1\_5: Not reported  
 Waste Code 1\_6: Not reported

**G116**  
**West**  
**< 1/8**  
**0.102 mi.**  
**540 ft.**

**213365; GRAND ST AND LUDLOW ST**  
**GRAND ST AND LUDLOW ST**  
**NEW YORK, NY**

**NY Spills S110306524**  
**N/A**

**Site 8 of 18 in cluster G**

**Relative:**  
**Higher**

**SPILLS:**

Facility ID: 0814417  
 Facility Type: ER  
 DER Facility ID: 386597  
 Site ID: 432569  
 DEC Region: 2  
 Spill Date: 2008-08-27  
 Spill Number/Closed Date: 0814417 / 2008-09-11  
 Spill Cause: Unknown  
 Spill Class: Possible release with minimal potential for fire or hazard or Known release with no damage. DEC Response. Willing Responsible Party. Corrective action taken.

**Actual:**  
**38 ft.**

**SWIS:** 3101  
 Investigator: DMPOKRZY  
 Referred To: Not reported  
 Reported to Dept: 2008-12-31  
 CID: Not reported  
 Water Affected: Not reported  
 Spill Source: Commercial/Industrial  
 Spill Notifier: Responsible Party  
 Cleanup Ceased: Not reported  
 Cleanup Meets Std: Not reported  
 Last Inspection: Not reported  
 Recommended Penalty: Not reported  
 UST Trust: Not reported  
 Remediation Phase: 0  
 Date Entered In Computer: 2010-04-16  
 Spill Record Last Update: 2010-04-16  
 Spiller Name: ERT DESK

Map ID  
Direction  
Distance  
Elevation

MAP FINDINGS

Site

Database(s)

EDR ID Number  
EPA ID Number

213365; GRAND ST AND LUDLOW ST (Continued)

S110306524

Spiller Company: CON EDISON  
Spiller Address: 5030 BROADWAY  
Spiller City,St,Zip: New York, NY  
Spiller Company: 001  
Contact Name: ERT DESK  
Contact Phone: (212) 580-8383  
DEC Memo: ""  
Remarks: ""

Material:  
Site ID: 432569  
Operable Unit ID: 1183630  
Operable Unit: 01  
Material ID: 2177818  
Material Code: 0541A  
Material Name: dielectric fluid  
Case No.: Not reported  
Material FA: Petroleum  
Quantity: .00  
Units: Gallons  
Recovered: Not reported  
Resource Affected: Not reported  
Oxygenate: Not reported

Tank Test:

G117  
West  
< 1/8  
0.102 mi.  
540 ft.

CON EDISON  
GRAND ST & LUDLOW ST  
NEW YORK, NY 10012

NY MANIFEST S117066627  
N/A

Site 9 of 18 in cluster G

Relative:  
Higher

NY MANIFEST:  
Country: USA  
EPA ID: NYP004593018  
Facility Status: Not reported  
Location Address 1: GRAND ST & LUDLOW ST  
Code: BP  
Location Address 2: SB 39329  
Total Tanks: Not reported  
Location City: NEW YORK  
Location State: NY  
Location Zip: 10012  
Location Zip 4: Not reported

Actual:  
38 ft.

NY MANIFEST:  
EPAID: NYP004593018  
Mailing Name: CON EDISON  
Mailing Contact: TOM TEELING  
Mailing Address 1: 4 IRVING PLACE 15TH FLOOR  
Mailing Address 2: Not reported  
Mailing City: NEW YORK  
Mailing State: NY  
Mailing Zip: 10003  
Mailing Zip 4: Not reported  
Mailing Country: USA  
Mailing Phone: Not reported

Map ID  
Direction  
Distance  
Elevation

MAP FINDINGS

Site

Database(s)

EDR ID Number  
EPA ID Number

CON EDISON (Continued)

S117066627

NY MANIFEST:

Document ID:	Not reported
Manifest Status:	Not reported
seq:	Not reported
Year:	2014
Trans1 State ID:	NJD003812047
Trans2 State ID:	Not reported
Generator Ship Date:	07/10/2014
Trans1 Recv Date:	07/10/2014
Trans2 Recv Date:	Not reported
TSD Site Recv Date:	07/14/2014
Part A Recv Date:	Not reported
Part B Recv Date:	Not reported
Generator EPA ID:	NYP004593018
Trans1 EPA ID:	Not reported
Trans2 EPA ID:	Not reported
TSD ID 1:	NJD991291105
TSD ID 2:	Not reported
Manifest Tracking Number:	002503332GBF
Import Indicator:	N
Export Indicator:	N
Discr Quantity Indicator:	N
Discr Type Indicator:	N
Discr Residue Indicator:	N
Discr Partial Reject Indicator:	N
Discr Full Reject Indicator:	N
Manifest Ref Number:	Not reported
Alt Facility RCRA ID:	Not reported
Alt Facility Sign Date:	Not reported
MGMT Method Type Code:	H110
Waste Code:	Not reported
Waste Code:	Not reported
Waste Code:	Not reported
Waste Code:	Not reported
Waste Code:	Not reported
Waste Code:	Not reported
Quantity:	500
Units:	P - Pounds
Number of Containers:	1
Container Type:	TT - Cargo tank, tank trucks
Handling Method:	T Chemical, physical, or biological treatment.
Specific Gravity:	1
Waste Code:	D008
Waste Code 1_2:	Not reported
Waste Code 1_3:	Not reported
Waste Code 1_4:	Not reported
Waste Code 1_5:	Not reported
Waste Code 1_6:	Not reported

Map ID  
Direction  
Distance  
Elevation

MAP FINDINGS

Site

Database(s)

EDR ID Number  
EPA ID Number

G118  
West  
< 1/8  
0.102 mi.  
541 ft.

CON EDISON OTHER - SPECIFY: NONE  
GRAND ST ESSEX & LUDLOW ST  
NEW YORK, NY 10002

RCRA-CESQG 1016143480  
NY MANIFEST NYP004262598

Site 10 of 18 in cluster G

Relative:  
Higher

RCRA-CESQG:

Date form received by agency: 08/13/2012

Facility name: CON EDISON OTHER - SPECIFY: NONE

Facility address: GRAND ST ESSEX & LUDLOW ST

BETWEEN  
NEW YORK, NY 10002

EPA ID: NYP004262598

Mailing address: IRVING PL, RM 828  
NEW YORK, NY 10003

Contact: DANIEL CARBONE

Contact address: Not reported

Not reported

Contact country: Not reported

Contact telephone: (212) 894-9357

Contact email: Not reported

EPA Region: 02

Classification: Conditionally Exempt Small Quantity Generator

Description: Handler: generates 100 kg or less of hazardous waste per calendar month, and accumulates 1000 kg or less of hazardous waste at any time; or generates 1 kg or less of acutely hazardous waste per calendar month, and accumulates at any time: 1 kg or less of acutely hazardous waste; or 100 kg or less of any residue or contaminated soil, waste or other debris resulting from the cleanup of a spill, into or on any land or water, of acutely hazardous waste; or generates 100 kg or less of any residue or contaminated soil, waste or other debris resulting from the cleanup of a spill, into or on any land or water, of acutely hazardous waste during any calendar month, and accumulates at any time: 1 kg or less of acutely hazardous waste; or 100 kg or less of any residue or contaminated soil, waste or other debris resulting from the cleanup of a spill, into or on any land or water, of acutely hazardous waste

Handler Activities Summary:

U.S. importer of hazardous waste: No  
Mixed waste (haz. and radioactive): No  
Recycler of hazardous waste: No  
Transporter of hazardous waste: No  
Treater, storer or disposer of HW: No  
Underground injection activity: No  
On-site burner exemption: No  
Furnace exemption: No  
Used oil fuel burner: No  
Used oil processor: No  
User oil refiner: No  
Used oil fuel marketer to burner: No  
Used oil Specification marketer: No  
Used oil transfer facility: No  
Used oil transporter: No

Violation Status: No violations found

NY MANIFEST:

Country: USA

Map ID  
Direction  
Distance  
Elevation

MAP FINDINGS

Site

Database(s)

EDR ID Number  
EPA ID Number

**CON EDISON OTHER - SPECIFY: NONE (Continued)**

**1016143480**

EPA ID: NYP004262598  
Facility Status: Not reported  
Location Address 1: GRAN & ESSEX STS.  
Code: BP  
Location Address 2: Not reported  
Total Tanks: Not reported  
Location City: NEW YORK  
Location State: NY  
Location Zip: 10001  
Location Zip 4: Not reported

**NY MANIFEST:**

EPAID: NYP004262598  
Mailing Name: CON EDISON  
Mailing Contact: TOM TEELING  
Mailing Address 1: 4 IRVING PLACE 15TH FLOOR  
Mailing Address 2: Not reported  
Mailing City: NEW YORK  
Mailing State: NY  
Mailing Zip: 10003  
Mailing Zip 4: Not reported  
Mailing Country: USA  
Mailing Phone: 2124603770

**NY MANIFEST:**

Document ID: Not reported  
Manifest Status: Not reported  
seq: Not reported  
Year: 2012  
Trans1 State ID: NYD006982359  
Trans2 State ID: Not reported  
Generator Ship Date: 08/25/2012  
Trans1 Recv Date: 08/25/2012  
Trans2 Recv Date: Not reported  
TSD Site Recv Date: 08/27/2012  
Part A Recv Date: Not reported  
Part B Recv Date: Not reported  
Generator EPA ID: NYP004262598  
Trans1 EPA ID: Not reported  
Trans2 EPA ID: Not reported  
TSD ID 1: NYD980593636  
TSD ID 2: Not reported  
Manifest Tracking Number: 003203371FLE  
Import Indicator: N  
Export Indicator: N  
Discr Quantity Indicator: N  
Discr Type Indicator: Y  
Discr Residue Indicator: N  
Discr Partial Reject Indicator: N  
Discr Full Reject Indicator: N  
Manifest Ref Number: Not reported  
Alt Facility RCRA ID: Not reported  
Alt Facility Sign Date: Not reported  
MGMT Method Type Code: H141  
Waste Code: Not reported  
Waste Code: Not reported  
Waste Code: Not reported



Map ID  
Direction  
Distance  
Elevation

MAP FINDINGS

Site

Database(s)

EDR ID Number  
EPA ID Number

CON EDISON OTHER - SPECIFY: NONE (Continued)

1016143480

Waste Code: Not reported  
Waste Code: Not reported  
Waste Code: Not reported  
Quantity: 110.0  
Units: K - Kilograms (2.2 pounds)  
Number of Containers: 2.0  
Container Type: DM - Metal drums, barrels  
Handling Method: L Landfill.  
Specific Gravity: 1.0  
Waste Code: B007  
Waste Code 1\_2: Not reported  
Waste Code 1\_3: Not reported  
Waste Code 1\_4: Not reported  
Waste Code 1\_5: Not reported  
Waste Code 1\_6: Not reported

Document ID: Not reported  
Manifest Status: Not reported  
seq: Not reported  
Year: 2012  
Trans1 State ID: NYD006982359  
Trans2 State ID: Not reported  
Generator Ship Date: 09/01/2012  
Trans1 Recv Date: 09/01/2012  
Trans2 Recv Date: Not reported  
TSD Site Recv Date: 09/04/2012  
Part A Recv Date: Not reported  
Part B Recv Date: Not reported  
Generator EPA ID: NYP004262598  
Trans1 EPA ID: Not reported  
Trans2 EPA ID: Not reported  
TSDF ID 1: NYD980593636  
TSDF ID 2: Not reported  
Manifest Tracking Number: 004806391FLE  
Import Indicator: N  
Export Indicator: N  
Discr Quantity Indicator: N  
Discr Type Indicator: N  
Discr Residue Indicator: N  
Discr Partial Reject Indicator: N  
Discr Full Reject Indicator: N  
Manifest Ref Number: Not reported  
Alt Facility RCRA ID: Not reported  
Alt Facility Sign Date: Not reported  
MGMT Method Type Code: H141  
Waste Code: Not reported  
Waste Code: Not reported  
Waste Code: Not reported  
Waste Code: Not reported  
Waste Code: Not reported  
Waste Code: Not reported  
Quantity: 40.0  
Units: K - Kilograms (2.2 pounds)  
Number of Containers: 1.0  
Container Type: DM - Metal drums, barrels  
Handling Method: L Landfill.  
Specific Gravity: 1.0

Map ID  
Direction  
Distance  
Elevation

MAP FINDINGS

Site

Database(s)

EDR ID Number  
EPA ID Number

CON EDISON OTHER - SPECIFY: NONE (Continued)

1016143480

Waste Code: B007  
Waste Code 1\_2: Not reported  
Waste Code 1\_3: Not reported  
Waste Code 1\_4: Not reported  
Waste Code 1\_5: Not reported  
Waste Code 1\_6: Not reported

H119  
NW  
< 1/8  
0.103 mi.  
543 ft.

LOT 20,TAXBLOCK 409  
91 LUDLOW STREET  
MANHATTAN, NY

NY E DESIGNATION S109527680  
N/A

Site 10 of 25 in cluster H

Relative:  
Higher

E DESIGNATION:  
Tax Lot(s): 20  
Tax Block: 409  
Borough Code: Not reported  
E-No: E-216  
Effective Date: 11/19/2008  
Satisfaction Date: Not reported  
Ceqr Number: 07DCP078M  
Ulurp Number: 080397ZMM  
Zoning Map No: 12c

Actual:  
37 ft.

Description: Window Wall Attenuation & Alternate Ventilation  
Lot Remediation Date: Not reported

F120  
NE  
< 1/8  
0.104 mi.  
547 ft.

98-100 SUFFOLK REALTY CORP.  
98-100 SUFFOLK STREET  
NEW YORK, NY 10002

NY AST A100178349  
N/A

Site 16 of 16 in cluster F

Relative:  
Lower

AST:  
Region: STATE  
DEC Region: 2  
Site Status: Active  
Facility Id: 2-606148  
Program Type: PBS  
UTM X: 585613.34175  
UTM Y: 4507983.73806  
Expiration Date: 06/29/2021  
Site Type: Apartment Building/Office Building

Actual:  
29 ft.

Affiliation Records:  
Site Id: 28012  
Affiliation Type: Facility Owner  
Company Name: 98-100 SUFFOLK REALTY CORP C/O QUANTUM MGT  
Contact Type: AGENT  
Contact Name: JOE KANNER  
Address1: 33 WEST MAIN ST  
Address2: Not reported  
City: ELMSFORD  
State: NY  
Zip Code: 10523  
Country Code: 001

Map ID  
Direction  
Distance  
Elevation

MAP FINDINGS

Site

Database(s)

EDR ID Number  
EPA ID Number

**98-100 SUFFOLK REALTY CORP. (Continued)**

**A100178349**

Phone: (917) 598-1100  
EMail: Not reported  
Fax Number: Not reported  
Modified By: DMPOKRZY  
Date Last Modified: 2016-09-08

Site Id: 28012  
Affiliation Type: Mail Contact  
Company Name: 98-100 SUFFOLK REALTY CORP  
Contact Type: Not reported  
Contact Name: JOE KANNER  
Address1: 33 WEST MAIN ST  
Address2: APT 301  
City: ELMSFORD  
State: NY  
Zip Code: 10523  
Country Code: 001  
Phone: (914) 592-1100  
EMail: QUANTMGMT@CS.COM  
Fax Number: Not reported  
Modified By: DMPOKRZY  
Date Last Modified: 2016-09-08

Site Id: 28012  
Affiliation Type: On-Site Operator  
Company Name: 98-100 SUFFOLK REALTY CORP.  
Contact Type: Not reported  
Contact Name: AL HOPE  
Address1: Not reported  
Address2: Not reported  
City: Not reported  
State: NN  
Zip Code: Not reported  
Country Code: 001  
Phone: (917) 903-6351  
EMail: Not reported  
Fax Number: Not reported  
Modified By: KXTANG  
Date Last Modified: 2006-04-12

Site Id: 28012  
Affiliation Type: Emergency Contact  
Company Name: 98-100 SUFFOLK REALTY CORP C/O QUANTUM MGT  
Contact Type: Not reported  
Contact Name: JOE KANNER  
Address1: Not reported  
Address2: Not reported  
City: Not reported  
State: NN  
Zip Code: Not reported  
Country Code: 999  
Phone: (914) 592-1100  
EMail: Not reported  
Fax Number: Not reported  
Modified By: DMPOKRZY  
Date Last Modified: 2016-09-08

Map ID  
 Direction  
 Distance  
 Elevation

MAP FINDINGS

Site

Database(s)

EDR ID Number  
 EPA ID Number

**98-100 SUFFOLK REALTY CORP. (Continued)**

**A100178349**

Tank Info:

Tank Number: 001  
 Tank Id: 61009  
 Material Code: 0001  
 Common Name of Substance: #2 Fuel Oil (On-Site Consumption)

Equipment Records:

H00 - Tank Leak Detection - None  
 D01 - Pipe Type - Steel/Carbon Steel/Iron  
 G03 - Tank Secondary Containment - Vault (w/o access)  
 J02 - Dispenser - Suction Dispenser  
 A00 - Tank Internal Protection - None  
 C03 - Pipe Location - Aboveground/Underground Combination  
 L09 - Piping Leak Detection - Exempt Suction Piping  
 I04 - Overfill - Product Level Gauge (A/G)  
 B00 - Tank External Protection - None  
 F00 - Pipe External Protection - None  
 I05 - Overfill - Vent Whistle

Tank Location: 1  
 Tank Type: Steel/Carbon Steel/Iron  
 Tank Status: In Service  
 Pipe Model: Not reported  
 Install Date: 12/01/1963  
 Capacity Gallons: 2500  
 Tightness Test Method: NN  
 Date Test: Not reported  
 Next Test Date: Not reported  
 Date Tank Closed: Not reported  
 Register: True  
 Modified By: DMPOKRZY  
 Last Modified: 09/08/2016  
 Material Name: Not reported

**H121  
 WNW  
 < 1/8  
 0.106 mi.  
 562 ft.**

**CABLE OIL FOUND IN MANHOLE # 28353  
 IN FRONT OF 245 BROOME STREET  
 MANHATTEN, NY**

**NY Spills S109061422  
 N/A**

**Site 11 of 25 in cluster H**

**Relative:  
 Higher**

SPILLS:

Facility ID: 0800081  
 Facility Type: ER  
 DER Facility ID: 345294  
 Site ID: 395777  
 DEC Region: 2  
 Spill Date: 2008-04-02  
 Spill Number/Closed Date: 0800081 / 2008-08-05  
 Spill Cause: Equipment Failure  
 Spill Class: Known release with minimal potential for fire or hazard. DEC Response. Willing Responsible Party. Corrective action taken.

**Actual:  
 38 ft.**

SWIS: 3101  
 Investigator: gdbreen  
 Referred To: Not reported  
 Reported to Dept: 2008-04-02  
 CID: 444  
 Water Affected: Not reported

Map ID  
 Direction  
 Distance  
 Elevation

MAP FINDINGS

Site

Database(s)

EDR ID Number  
 EPA ID Number

**CABLE OIL FOUND IN MANHOLE # 28353 (Continued)**

**S109061422**

Spill Source: Commercial/Industrial  
 Spill Notifier: Responsible Party  
 Cleanup Ceased: Not reported  
 Cleanup Meets Std: False  
 Last Inspection: Not reported  
 Recommended Penalty: False  
 UST Trust: Not reported  
 Remediation Phase: 0  
 Date Entered In Computer: 2008-04-02  
 Spill Record Last Update: 2008-08-05  
 Spiller Name: ERTSDESK  
 Spiller Company: CON EDISON MH # 28353  
 Spiller Address: 245 BROOM STREET  
 Spiller City,St,Zip: MANHATTEN, NY  
 Spiller Company: 999  
 Contact Name: ERTSDESK  
 Contact Phone: (212) 580-8383  
 DEC Memo: "08/05/08 - See eDocs for Con Ed report detailing cleanup and closure. 210658. see eDocs"  
 Remarks: "from a joint: no to five. 210658"

Material:  
 Site ID: 395777  
 Operable Unit ID: 1152720  
 Operable Unit: 01  
 Material ID: 2143499  
 Material Code: 0020B  
 Material Name: cable oil  
 Case No.: Not reported  
 Material FA: Petroleum  
 Quantity: 6.00  
 Units: Gallons  
 Recovered: .00  
 Resource Affected: Not reported  
 Oxygenate: Not reported

Tank Test:

1122  
 NNW  
 < 1/8  
 0.107 mi.  
 567 ft.

**DELANCY ST SUBWAY ST  
 SB PLATFORM - F LINE  
 MANHATTAN, NY**  
**Site 8 of 11 in cluster I**

**NY Spills S102400986  
 N/A**

**Relative:  
 Higher**

SPILLS:  
 Facility ID: 9605510  
 Facility Type: ER  
 DER Facility ID: 166191  
 Site ID: 199661  
 DEC Region: 2  
 Spill Date: 1996-06-30  
 Spill Number/Closed Date: 9605510 / 2003-07-21  
 Spill Cause: Unknown  
 Spill Class: Known release with minimal potential for fire or hazard. DEC Response. Willing Responsible Party. Corrective action taken.  
 SWIS: 3101  
 Investigator: MMMULQUE

**Actual:  
 34 ft.**

Map ID  
Direction  
Distance  
Elevation

MAP FINDINGS

Site

Database(s)

EDR ID Number  
EPA ID Number

**DELANCY ST SUBWAY ST (Continued)**

**S102400986**

Referred To: Not reported  
Reported to Dept: 1996-07-30  
CID: 365  
Water Affected: Not reported  
Spill Source: Commercial/Industrial  
Spill Notifier: Affected Persons  
Cleanup Ceased: Not reported  
Cleanup Meets Std: False  
Last Inspection: Not reported  
Recommended Penalty: False  
UST Trust: False  
Remediation Phase: 0  
Date Entered In Computer: 1996-07-30  
Spill Record Last Update: 2003-07-21  
Spiller Name: Not reported  
Spiller Company: CON EDISON  
Spiller Address: 128 WEST END AVENUE  
Spiller City,St,Zip: NEW YORK, NY 10023  
Spiller Company: 001  
Contact Name: CALLER  
Contact Phone: (718) 243-4581  
DEC Memo: "Prior to Sept, 2004 data translation this spill Lead\_DEC Field was MULQUEEN Same as spill # 9603523. Close out. (JHO)"  
Remarks: "ORIGINAL SPILL WAS ABOUT A MONTH AGO AND WAS THE RESPONSIBILITY OF CON EDISON; SPILL STARTED LEAKING AGAIN ON THURSDAY AT ABOUT 5 GALLONS PER DAY; CON EDISON IS NOW SAYING IT IS NOT DIELECTRIC FLUID AND IS SOME TYPE OF LUBE OIL AND IS NOT THERE RESPONSIBILITY"

Material:  
Site ID: 199661  
Operable Unit ID: 1033028  
Operable Unit: 01  
Material ID: 348253  
Material Code: 0541A  
Material Name: dielectric fluid  
Case No.: Not reported  
Material FA: Petroleum  
Quantity: .00  
Units: Gallons  
Recovered: .00  
Resource Affected: Not reported  
Oxygenate: Not reported

Tank Test:

L123  
NNE  
< 1/8  
0.108 mi.  
568 ft.

**CON EDISON VAULT 199  
87 SUFFOLK ST  
NEW YORK, NY 10002  
Site 4 of 22 in cluster L**

**RCRA NonGen / NLR 1014926501  
NY MANIFEST NYP004242723**

**Relative:  
Lower**

RCRA NonGen / NLR:  
Date form received by agency: 03/06/2012  
Facility name: CON EDISON VAULT 199  
Site name: CON EDISON - VAULT 199  
Facility address: 87 SUFFOLK ST  
NEW YORK, NY 10002

**Actual:  
30 ft.**

Map ID  
Direction  
Distance  
Elevation

MAP FINDINGS

Site

Database(s)

EDR ID Number  
EPA ID Number

**CON EDISON VAULT 199 (Continued)**

**1014926501**

EPA ID: NYP004242723  
Mailing address: IRVING PLACE  
NEW YORK, NY 10003  
Contact: DENNIS HUACON  
Contact address: Not reported  
Not reported  
Contact country: US  
Contact telephone: (212) 460-2757  
Contact email: Not reported  
EPA Region: 02  
Classification: Non-Generator  
Description: Handler: Non-Generators do not presently generate hazardous waste

Owner/Operator Summary:

Owner/operator name: CONSOLIDATED EDISON COMPANY OF NY, INC.  
Owner/operator address: IRVING PLACE, 15TH FL  
NEW YORK, NY 10003  
Owner/operator country: US  
Owner/operator telephone: Not reported  
Legal status: Private  
Owner/Operator Type: Owner  
Owner/Op start date: 09/27/2011  
Owner/Op end date: Not reported

Owner/operator name: CONSOLIDATED EDISON COMPANY OF NY, INC.  
Owner/operator address: IRVING PLACE, 15TH FL  
NEW YORK, NY 10003  
Owner/operator country: US  
Owner/operator telephone: Not reported  
Legal status: Private  
Owner/Operator Type: Operator  
Owner/Op start date: 09/27/2011  
Owner/Op end date: Not reported

Handler Activities Summary:

U.S. importer of hazardous waste: No  
Mixed waste (haz. and radioactive): No  
Recycler of hazardous waste: No  
Transporter of hazardous waste: No  
Treater, storer or disposer of HW: No  
Underground injection activity: No  
On-site burner exemption: No  
Furnace exemption: No  
Used oil fuel burner: No  
Used oil processor: No  
User oil refiner: No  
Used oil fuel marketer to burner: No  
Used oil Specification marketer: No  
Used oil transfer facility: No  
Used oil transporter: No

. Waste code: B007  
. Waste name: B007

Historical Generators:

Date form received by agency: 11/03/2011

Map ID  
Direction  
Distance  
Elevation

MAP FINDINGS

Site

Database(s)

EDR ID Number  
EPA ID Number

**CON EDISON VAULT 199 (Continued)**

**1014926501**

Site name: CON EDISON VAULT 199  
Classification: Not a generator, verified  
  
Date form received by agency: 10/04/2011  
Site name: CON EDISON VAULT 199  
Classification: Conditionally Exempt Small Quantity Generator  
  
Violation Status: No violations found

**NY MANIFEST:**

Country: USA  
EPA ID: NYP004242723  
Facility Status: Not reported  
Location Address 1: 87 SUFFOLK ST  
Code: BP  
Location Address 2: Not reported  
Total Tanks: Not reported  
Location City: NEW YORK  
Location State: NY  
Location Zip: 10002  
Location Zip 4: Not reported

**NY MANIFEST:**

EPAID: NYP004242723  
Mailing Name: CONED  
Mailing Contact: CONED  
Mailing Address 1: 4 IRVING PLACE  
Mailing Address 2: 15TH FL  
Mailing City: NEW YORK  
Mailing State: NY  
Mailing Zip: 10004  
Mailing Zip 4: Not reported  
Mailing Country: USA  
Mailing Phone: Not reported

**NY MANIFEST:**

Document ID: Not reported  
Manifest Status: Not reported  
seq: Not reported  
Year: 2011  
Trans1 State ID: NJ0000027193  
Trans2 State ID: Not reported  
Generator Ship Date: 10/04/2011  
Trans1 Recv Date: 10/04/2011  
Trans2 Recv Date: Not reported  
TSD Site Recv Date: 10/05/2011  
Part A Recv Date: Not reported  
Part B Recv Date: Not reported  
Generator EPA ID: NYP004242723  
Trans1 EPA ID: Not reported  
Trans2 EPA ID: Not reported  
TSDF ID 1: NJD002200046  
TSDF ID 2: Not reported  
Manifest Tracking Number: 006903629JJK  
Import Indicator: N  
Export Indicator: N  
Discr Quantity Indicator: Y  
Discr Type Indicator: N



Map ID  
 Direction  
 Distance  
 Elevation

MAP FINDINGS

Site

Database(s)

EDR ID Number  
 EPA ID Number

**CON EDISON VAULT 199 (Continued)**

**1014926501**

Discr Residue Indicator: N  
 Discr Partial Reject Indicator: N  
 Discr Full Reject Indicator: N  
 Manifest Ref Number: Not reported  
 Alt Facility RCRA ID: Not reported  
 Alt Facility Sign Date: Not reported  
 MGMT Method Type Code: H141  
 Waste Code: Not reported  
 Waste Code: Not reported  
 Waste Code: Not reported  
 Waste Code: Not reported  
 Waste Code: Not reported  
 Waste Code: Not reported  
 Quantity: 3336.0  
 Units: K - Kilograms (2.2 pounds)  
 Number of Containers: 1.0  
 Container Type: TT - Cargo tank, tank trucks  
 Handling Method: L Landfill.  
 Specific Gravity: 1.0  
 Waste Code: B002  
 Waste Code 1\_2: Not reported  
 Waste Code 1\_3: Not reported  
 Waste Code 1\_4: Not reported  
 Waste Code 1\_5: Not reported  
 Waste Code 1\_6: Not reported

**G124  
 WNW  
 < 1/8  
 0.108 mi.  
 568 ft.**

**CON EDISON SERVICE BOX: 39381  
 67 LUDLOW ST FRONT OF  
 NEW YORK, NY 10002  
 Site 11 of 18 in cluster G**

**RCRA-CESQG 1016143571  
 FINDS NYP004263513  
 NY MANIFEST  
 ECHO**

**Relative:  
 Higher**

RCRA-CESQG:

**Actual:  
 38 ft.**

Date form received by agency: 08/16/2012  
 Facility name: CON EDISON SERVICE BOX: 39381  
 Facility address: 67 LUDLOW ST FRONT OF  
 NEW YORK, NY 10002  
 EPA ID: NYP004263513  
 Mailing address: IRVING PL, RM 828  
 NEW YORK, NY 10003  
 Contact: BENJAMIN BAMONTE  
 Contact address: Not reported  
 Not reported  
 Contact country: Not reported  
 Contact telephone: (212) 894-9549  
 Contact email: Not reported  
 EPA Region: 02  
 Classification: Conditionally Exempt Small Quantity Generator  
 Description: Handler: generates 100 kg or less of hazardous waste per calendar month, and accumulates 1000 kg or less of hazardous waste at any time; or generates 1 kg or less of acutely hazardous waste per calendar month, and accumulates at any time: 1 kg or less of acutely hazardous waste; or 100 kg or less of any residue or contaminated soil, waste or other debris resulting from the cleanup of a spill, into or on any land or water, of acutely hazardous waste; or generates 100 kg or less of any residue or contaminated soil, waste or other debris resulting from the cleanup of a spill, into or on any land or water, of acutely

Map ID  
Direction  
Distance  
Elevation

MAP FINDINGS

Site

Database(s)

EDR ID Number  
EPA ID Number

**CON EDISON SERVICE BOX: 39381 (Continued)**

**1016143571**

hazardous waste during any calendar month, and accumulates at any time: 1 kg or less of acutely hazardous waste; or 100 kg or less of any residue or contaminated soil, waste or other debris resulting from the cleanup of a spill, into or on any land or water, of acutely hazardous waste

Handler Activities Summary:

U.S. importer of hazardous waste: No  
Mixed waste (haz. and radioactive): No  
Recycler of hazardous waste: No  
Transporter of hazardous waste: No  
Treater, storer or disposer of HW: No  
Underground injection activity: No  
On-site burner exemption: No  
Furnace exemption: No  
Used oil fuel burner: No  
Used oil processor: No  
User oil refiner: No  
Used oil fuel marketer to burner: No  
Used oil Specification marketer: No  
Used oil transfer facility: No  
Used oil transporter: No

Violation Status: No violations found

FINDS:

Registry ID: 110055423821

Environmental Interest/Information System

RCRAInfo is a national information system that supports the Resource Conservation and Recovery Act (RCRA) program through the tracking of events and activities related to facilities that generate, transport, and treat, store, or dispose of hazardous waste. RCRAInfo allows RCRA program staff to track the notification, permit, compliance, and corrective action activities required under RCRA.

NY MANIFEST:

Country: USA  
EPA ID: NYP004263513  
Facility Status: Not reported  
Location Address 1: FO 67 LUDLOW ST  
Code: BP  
Location Address 2: Not reported  
Total Tanks: Not reported  
Location City: NEW YORK  
Location State: NY  
Location Zip: 10002  
Location Zip 4: Not reported

NY MANIFEST:

EPAID: NYP004263513  
Mailing Name: CON EDISON  
Mailing Contact: CON EDISON  
Mailing Address 1: 4 IRVING PL 15TH FLOOR  
Mailing Address 2: Not reported

Map ID  
Direction  
Distance  
Elevation

MAP FINDINGS

Site

Database(s)

EDR ID Number  
EPA ID Number

**CON EDISON SERVICE BOX: 39381 (Continued)**

**1016143571**

Mailing City: NEW YORK  
Mailing State: NY  
Mailing Zip: 10003  
Mailing Zip 4: Not reported  
Mailing Country: USA  
Mailing Phone: 2124603770

**NY MANIFEST:**

Document ID: Not reported  
Manifest Status: Not reported  
seq: Not reported  
Year: 2012  
Trans1 State ID: NJ0000027193  
Trans2 State ID: Not reported  
Generator Ship Date: 08/16/2012  
Trans1 Recv Date: 08/16/2012  
Trans2 Recv Date: Not reported  
TSD Site Recv Date: 08/17/2012  
Part A Recv Date: Not reported  
Part B Recv Date: Not reported  
Generator EPA ID: NYP004263513  
Trans1 EPA ID: Not reported  
Trans2 EPA ID: Not reported  
TSDF ID 1: NJD002200046  
TSDF ID 2: Not reported  
Manifest Tracking Number: 010464341JJK  
Import Indicator: N  
Export Indicator: N  
Discr Quantity Indicator: N  
Discr Type Indicator: N  
Discr Residue Indicator: N  
Discr Partial Reject Indicator: N  
Discr Full Reject Indicator: N  
Manifest Ref Number: Not reported  
Alt Facility RCRA ID: Not reported  
Alt Facility Sign Date: Not reported  
MGMT Method Type Code: H111  
Waste Code: Not reported  
Waste Code: Not reported  
Waste Code: Not reported  
Waste Code: Not reported  
Waste Code: Not reported  
Waste Code: Not reported  
Quantity: 250.0  
Units: P - Pounds  
Number of Containers: 1.0  
Container Type: TT - Cargo tank, tank trucks  
Handling Method: T Chemical, physical, or biological treatment.  
Specific Gravity: 1.0  
Waste Code: D008  
Waste Code 1\_2: Not reported  
Waste Code 1\_3: Not reported  
Waste Code 1\_4: Not reported  
Waste Code 1\_5: Not reported  
Waste Code 1\_6: Not reported

Map ID  
Direction  
Distance  
Elevation

MAP FINDINGS

Site

Database(s)

EDR ID Number  
EPA ID Number

**CON EDISON SERVICE BOX: 39381 (Continued)**

**1016143571**

ECHO:

Envid: 1016143571  
Registry ID: 110055423821  
DFR URL: [http://echo.epa.gov/detailed\\_facility\\_report?fid=110055423821](http://echo.epa.gov/detailed_facility_report?fid=110055423821)

**G125  
WNW  
< 1/8  
0.108 mi.  
568 ft.**

**CON EDISON SERVICE BOX: 39381  
67 LUDLOW ST FRONT OF  
NEW YORK, NY 10002**

**NJ MANIFEST S117985824  
N/A**

**Site 12 of 18 in cluster G**

**Relative:  
Higher**

NJ MANIFEST:  
EPA Id: NYP004263513  
Mail Address: IRVING PL, RM 828  
Mail City/State/Zip: NEW YORK, NY 10003  
Facility Phone: Not reported  
Emergency Phone: Not reported  
Contact: BENJAMIN BAMONTE  
Comments: Not reported  
SIC Code: Not reported  
County: NY061  
Municipal: Not reported  
Previous EPA Id: Not reported  
Gen Flag: Not reported  
Trans Flag: Not reported  
TSD Flag: Not reported  
Name Change: Not reported  
Date Change: Not reported

**Actual:  
38 ft.**

Manifest:

Manifest Number: 010464341JJK  
EPA ID: NYP004263513  
Date Shipped: 8/16/2012  
TSD EPA ID: NJD002200046  
Transporter EPA ID: NJ0000027193  
Transporter 2 EPA ID: Not reported  
Transporter 3 EPA ID: Not reported  
Transporter 4 EPA ID: Not reported  
Transporter 5 EPA ID: Not reported  
Transporter 6 EPA ID: Not reported  
Transporter 7 EPA ID: Not reported  
Transporter 8 EPA ID: Not reported  
Transporter 9 EPA ID: Not reported  
Transporter 10 EPA ID: Not reported  
Date Trans1 Transported Waste: Not reported  
Date Trans2 Transported Waste: Not reported  
Date Trans3 Transported Waste: Not reported  
Date Trans4 Transported Waste: Not reported  
Date Trans5 Transported Waste: Not reported  
Date Trans6 Transported Waste: Not reported  
Date Trans7 Transported Waste: Not reported  
Date Trans8 Transported Waste: Not reported  
Date Trans9 Transported Waste: Not reported  
Date Trans10 Transported Waste: Not reported  
Date TSD Received Waste: Not reported  
TSD EPA Facility Name: Not reported  
QTY Units: Not reported  
Transporter SEQ ID: Not reported

Map ID  
Direction  
Distance  
Elevation

MAP FINDINGS

Site

Database(s)

EDR ID Number  
EPA ID Number

**CON EDISON SERVICE BOX: 39381 (Continued)**

**S117985824**

Transporter-1 Date: Not reported  
Waste SEQ ID: Not reported  
Waste Type Code 2: Not reported  
Waste Type Code 3: Not reported  
Waste Type Code 4: Not reported  
Waste Type Code 5: Not reported  
Waste Type Code 6: Not reported  
Date Accepted: Not reported  
Manifest Discrepancy Type: Not reported  
Data Entry Number: Not reported  
Was Load Rejected: NEW YORK, NY 10003  
Reason Load Was Rejected: Not reported

Waste:  
Manifest Year: Not reported  
Waste Code: D008  
Hand Code: Not reported  
Quantity: 250.00 Pounds

**L126**  
**ENE**  
**< 1/8**  
**0.108 mi.**  
**569 ft.**

**MR WILLANCEY, LLC**  
**170 DELANCEY STREET**  
**NEW YORK, NY 10002**  
**Site 5 of 22 in cluster L**

**NY AST** **A100291596**  
**N/A**

**Relative:**  
**Lower**

**AST:**  
Region: STATE  
DEC Region: 2  
Site Status: Active  
Facility Id: 2-607894  
Program Type: PBS  
UTM X: 585688.94543  
UTM Y: 4507932.43099  
Expiration Date: 01/08/2019  
Site Type: Apartment Building/Office Building

**Actual:**  
**27 ft.**

**Affiliation Records:**  
Site Id: 29746  
Affiliation Type: On-Site Operator  
Company Name: MR WILLANCEY, LLC  
Contact Type: Not reported  
Contact Name: AARON HOFFMAN  
Address1: Not reported  
Address2: Not reported  
City: Not reported  
State: NN  
Zip Code: Not reported  
Country Code: 001  
Phone: (212) 496-2003  
EMail: Not reported  
Fax Number: Not reported  
Modified By: MSBAPTIS  
Date Last Modified: 2014-04-30

Site Id: 29746  
Affiliation Type: Emergency Contact

Map ID  
Direction  
Distance  
Elevation

MAP FINDINGS

Site

Database(s)

EDR ID Number  
EPA ID Number

**MR WILLANCEY, LLC (Continued)**

**A100291596**

Company Name: MR WILLANCEY, LLC  
Contact Type: Not reported  
Contact Name: AARON HOFFMAN  
Address1: Not reported  
Address2: Not reported  
City: Not reported  
State: NN  
Zip Code: Not reported  
Country Code: 999  
Phone: (718) 622-6157  
EMail: Not reported  
Fax Number: Not reported  
Modified By: MSBAPTIS  
Date Last Modified: 2014-04-30

Site Id: 29746  
Affiliation Type: Facility Owner  
Company Name: MR WILLANCEY, LLC  
Contact Type: AGENT  
Contact Name: AARON HOFFMAN  
Address1: 143 E30TH ST B1  
Address2: Not reported  
City: NY  
State: NY  
Zip Code: 10016  
Country Code: 001  
Phone: (212) 486-2003  
EMail: AARON@DER-REALTY.COM  
Fax Number: Not reported  
Modified By: MSBAPTIS  
Date Last Modified: 2014-04-30

Site Id: 29746  
Affiliation Type: Mail Contact  
Company Name: MR WILLANCEY, LLC  
Contact Type: AGENT  
Contact Name: AARON HOFFMAN  
Address1: 143 E30TH ST B1  
Address2: Not reported  
City: NY  
State: NY  
Zip Code: 10016  
Country Code: 001  
Phone: (212) 486-2003  
EMail: AARON@DER-REALTY.COM  
Fax Number: Not reported  
Modified By: MSBAPTIS  
Date Last Modified: 2014-04-30

**Tank Info:**

Tank Number: 001  
Tank Id: 63763  
Material Code: 0001  
Common Name of Substance: #2 Fuel Oil (On-Site Consumption)

Map ID  
Direction  
Distance  
Elevation

MAP FINDINGS

Site

Database(s)

EDR ID Number  
EPA ID Number

**MR WILLANCEY, LLC (Continued)**

**A100291596**

Equipment Records:

H00 - Tank Leak Detection - None  
G03 - Tank Secondary Containment - Vault (w/o access)  
K00 - Spill Prevention - None  
D01 - Pipe Type - Steel/Carbon Steel/Iron  
E00 - Piping Secondary Containment - None  
I00 - Overfill - None  
L00 - Piping Leak Detection - None  
A00 - Tank Internal Protection - None  
J01 - Dispenser - Pressurized Dispenser  
C01 - Pipe Location - Aboveground  
B00 - Tank External Protection - None  
F00 - Pipe External Protection - None

Tank Location: 3  
Tank Type: Steel/Carbon Steel/Iron  
Tank Status: In Service  
Pipe Model: Not reported  
Install Date: 05/22/1988  
Capacity Gallons: 2020  
Tightness Test Method: NN  
Date Test: Not reported  
Next Test Date: Not reported  
Date Tank Closed: Not reported  
Register: True  
Modified By: DMMOLOUG  
Last Modified: 05/03/2013  
Material Name: Not reported

**L127  
NE  
< 1/8  
0.109 mi.  
576 ft.**

**103 CLINTON ST. HDFC  
103 CLINTON STREET  
NEW YORK, NY 10002**

**NY AST U004067661  
N/A**

**Site 6 of 22 in cluster L**

**Relative:  
Lower**

AST:  
Region: STATE  
DEC Region: 2  
Site Status: Unregulated/Closed  
Facility Id: 2-471321  
Program Type: PBS  
UTM X: 585694.17773  
UTM Y: 4507936.97233  
Expiration Date: N/A  
Site Type: Apartment Building/Office Building

**Actual:  
29 ft.**

Affiliation Records:  
Site Id: 20680  
Affiliation Type: On-Site Operator  
Company Name: 103 CLINTON ST. HDFC  
Contact Type: Not reported  
Contact Name: 103 CLINTON ST. HDFC  
Address1: Not reported  
Address2: Not reported  
City: Not reported  
State: NN  
Zip Code: Not reported  
Country Code: 001  
Phone: (917) 428-8836

Map ID  
Direction  
Distance  
Elevation

MAP FINDINGS

Site

Database(s)

EDR ID Number  
EPA ID Number

103 CLINTON ST. HDFC (Continued)

U004067661

EMail: Not reported  
Fax Number: Not reported  
Modified By: KXTANG  
Date Last Modified: 2006-09-14

Site Id: 20680  
Affiliation Type: Emergency Contact  
Company Name: 103 CLINTON ST. HDFC  
Contact Type: Not reported  
Contact Name: TURNER STROUBLE  
Address1: Not reported  
Address2: Not reported  
City: Not reported  
State: NN  
Zip Code: Not reported  
Country Code: 999  
Phone: (917) 428-8836  
EMail: Not reported  
Fax Number: Not reported  
Modified By: KXTANG  
Date Last Modified: 2006-09-14

Site Id: 20680  
Affiliation Type: Facility Owner  
Company Name: 103 CLINTON ST. HDFC  
Contact Type: SECRETARY, BOARD OF DIRECTORS  
Contact Name: TIMOTHY C. SOZEN  
Address1: 103 CLINTON ST. #5C  
Address2: Not reported  
City: NEW YORK  
State: NY  
Zip Code: 10002  
Country Code: 001  
Phone: (212) 995-8983  
EMail: Not reported  
Fax Number: Not reported  
Modified By: KXTANG  
Date Last Modified: 2006-09-14

Site Id: 20680  
Affiliation Type: Mail Contact  
Company Name: 103 CLINTON ST. HDFC  
Contact Type: Not reported  
Contact Name: TIMOTHY C. SOZEN  
Address1: 103 CLINTON STREET, #4D  
Address2: Not reported  
City: NEW YORK  
State: NY  
Zip Code: 10002  
Country Code: 001  
Phone: (212) 995-8983  
EMail: Not reported  
Fax Number: Not reported  
Modified By: KXTANG  
Date Last Modified: 2006-09-14



Map ID  
Direction  
Distance  
Elevation

MAP FINDINGS

Site

Database(s)

EDR ID Number  
EPA ID Number

103 CLINTON ST. HDFC (Continued)

U004067661

Tank Info:

Tank Number: 001  
Tank Id: 37404  
Material Code: 0001  
Common Name of Substance: #2 Fuel Oil (On-Site Consumption)

Equipment Records:

A00 - Tank Internal Protection - None  
L09 - Piping Leak Detection - Exempt Suction Piping  
C00 - Pipe Location - No Piping  
I04 - Overfill - Product Level Gauge (A/G)  
D01 - Pipe Type - Steel/Carbon Steel/Iron  
G03 - Tank Secondary Containment - Vault (w/o access)  
J02 - Dispenser - Suction Dispenser  
H00 - Tank Leak Detection - None  
B00 - Tank External Protection - None  
F00 - Pipe External Protection - None

Tank Location: 3  
Tank Type: Steel/Carbon Steel/Iron  
Tank Status: Closed - Removed  
Pipe Model: Not reported  
Install Date: Not reported  
Capacity Gallons: 1500  
Tightness Test Method: NN  
Date Test: Not reported  
Next Test Date: Not reported  
Date Tank Closed: 12/07/1995  
Register: True  
Modified By: KXTANG  
Last Modified: 09/14/2006  
Material Name: Not reported

M128  
NNW  
< 1/8  
0.110 mi.  
579 ft.

LOT 64,TAXBLOCK 410  
114 DELANCEY STREET  
MANHATTAN, NY 10002  
Site 1 of 14 in cluster M

NY E DESIGNATION S109528126  
N/A

Relative:  
Higher

E DESIGNATION:  
Tax Lot(s): 64  
Tax Block: 410  
Borough Code: MN  
E-No: E-216  
Effective Date: 11/19/2008  
Satisfaction Date: Not reported  
Ceqr Number: 07DCP078M  
Ulurp Number: 080397ZMM  
Zoning Map No: 12c

Actual:  
35 ft.

Description: Window Wall Attenuation & Alternate Ventilation  
Lot Remediation Date: Not reported

Map ID  
 Direction  
 Distance  
 Elevation

MAP FINDINGS

Site

Database(s)

EDR ID Number  
 EPA ID Number

**M129**  
**NNW**  
 < 1/8  
 0.111 mi.  
 584 ft.

**ESSEX ST. SUBWAY STATION -NYCT**  
**ESSEX ST / DELANCEY ST**  
**NEW YORK, NY**

**NY Spills**    **S102961659**  
 N/A

**Site 2 of 14 in cluster M**

**Relative:**  
**Higher**

**SPILLS:**

Facility ID: 9707959  
 Facility Type: ER  
 DER Facility ID: 234763  
 Site ID: 289939  
 DEC Region: 2  
 Spill Date: 1997-10-06  
 Spill Number/Closed Date: 9707959 / Not Reported  
 Spill Cause: Equipment Failure  
 Spill Class: Known release with minimal potential for fire or hazard. DEC Response. Willing Responsible Party. Corrective action taken.

**SWIS:** 3101  
 Investigator: AAOBLIGA  
 Referred To: 070314 CAP 62 APPROVED FOR ENVIROTRAC  
 Reported to Dept: 1997-10-06  
 CID: 297  
 Water Affected: Not reported  
 Spill Source: Commercial/Industrial  
 Spill Notifier: Local Agency  
 Cleanup Ceased: Not reported  
 Cleanup Meets Std: False  
 Last Inspection: Not reported  
 Recommended Penalty: False  
 UST Trust: False  
 Remediation Phase: 5  
 Date Entered In Computer: 1997-10-06  
 Spill Record Last Update: 2017-01-25  
 Spiller Name: Not reported  
 Spiller Company: DELANCEY SUFFOLK ASSOCIATES, LLC  
 Spiller Address: 142-144 DELANCEY STREET  
 Spiller City,St,Zip: MANHATTAN, NY 10002  
 Spiller Company: 999  
 Contact Name: ERIC JONES  
 Contact Phone: (718) 243-4581  
 DEC Memo:

"Prior to Sept, 2004 data translation this spill Lead\_DEC Field was TIPPLE SPILL OCCURRED ON J&M SUBWAY LINE. SEE ALSO 94-02648. 8/23/05 - Raphael Ketani. Case transferred to Jeff Vought. 09/02/2005 - Transferred to Mark Tibbe. 11/12/10 - spill re-assigned from Tibbe to Joe O'Connell 01/10/12 - phone message from consultant on January 9th; 646 542-3465, Frank Galvan (sp?) with GFE (sp?) - his message is that he wants to know what the status is; that he's confused about what's going on; that he believes there are a lot of other spills associated with it. Called him today; he said he spoke with someone else at DEC who discussed it with him, and he was not looking for anything further now. (JOC) 1/25/12 - Raphael Ketani. Frank from ROUX Associates (cell (631) 445-0357) called inquiring as to who was the case manager for the spill. I told him that Joseph O'Connell was the last case manager of record. 3/4/13 - Raphael Ketani. Rich Maxwell of ROUX Associates (631) 232-2600 called inquiring about the Essex Street site. He wanted to know the history of the case. I told him that the case had recently been assigned to me and that I had not had the chance to review all of the reports. I asked Mr. Maxwell why he wanted the information. He said that the City has put out ISPs for

Map ID  
Direction  
Distance  
Elevation

MAP FINDINGS

Site

Database(s)

EDR ID Number  
EPA ID Number

**ESSEX ST. SUBWAY STATION -NYCT (Continued)**

**S102961659**

development of a place they call Seaward Park. The Essex Street site is the only one that is near Seaward Park. I told him to make a FOIL request and he will receive all of the reports in the e-docs. He said that he will. 7/2/13 - Raphael Ketani. The spill was called in on 10/6/97. The maintenance crew found contaminated groundwater when they were repairing a pump. The PIN record shows that a lot of money was spent to clean up the spill. Associated spill #9402648 was opened on 5/24/94 due to a small spill, but was referred back to this case and closed on 11/5/94. From the Environmental Assessment and Remediations 1/1/07 Chronological Site Summary report, the spill case started due to oil appearing in several dewatering sump pits for the NYCT along the tracks adjacent to the Delancey Street subway station. Fenley & Nicol started the investigation on 10/8/97. A product recovery system was installed during October 1997 to remove product from well #6. The system was retrofitted to handle oil from FN-5 and retrofitted again in order to handle oil from FN-6. ASTs were noted at two facilities which were next to the station. There were four 1500 gal. ASTs at 138 Delancey Street and one 3,000 gal. AST at 142-144 Delancey Street. Ten (10) wells were installed from August 1998 to October 1998. These were FN-1, FN-2 and FN-8 along the east side of Norfolk Street, FN-9 and FN-10 in the basement of 142-144 Delancey Street, FN-3 in the parking lot north of 142-144 Delancey Street, FN-4 to FN-6 along the sidewalk on the west side of Suffolk Street and FN-7 along the east side of Suffolk Street. At FN-5, a petroleum odor was found in the soil at 15 feet bgs and saturated soil at 17 feet bgs. The oil was identified as unweathered #2 oil. Also, the soil samples from boring FN-9 had contamination. Up until January 2007, 300 gals. of product had been recovered. 3rd quarter to 4th quarter 1999: product was consistently present at FN-6; 8/27/99 soil samples were taken at 4' to 6' under a cracked fill line in the courtyard adjacent to 138 Delancey Street; product samples were collected from FN-6 and well #6 on 10/9/99 1st quarter 2000: Fenley & Nicol collected product from FN-7 and FN-9 and the AST at 142-144 Delancey Street 2nd quarter 2000: EAR began weekly site visits; on 6/15/2000 EAR documented the cleanup of a 5 to 8 gallon spill on Norfolk Street due to an AST overflow at 138 Delancey Street; oil was present at FN-9 from 1.16' to 1.48' and at FN-7 from 0.43' to 0.72' during June 2000; no product was seen in FN-5 and FN-6 since July 2000 2nd quarter 2001: MW-11 installed 30 feet north of FN-7 on 6/1/01 3rd quarter 2001: socks were installed into FN-5 and FN-7 for a trace of product; on 8/9/01 staff from DEC and EAR inspected the ASTs at 138 and 142-144 Delancey Street; the tanks at 138 Delancey were unregistered and had violations and it was requested that tank B be removed; tank B was removed on 10/18/01 4th quarter 2001: an excavation contractor was working in the lot at 95-99 Suffolk Street and found a UST on the east side and a UST on the west side (Tank 2) - sludge was leaking from Tank 2; EAR did a boring on 10/12/01 in the southeast corner of the property and found sludge entering the hole; DEC ordered the owner to conduct an investigation; the property owner had the tanks cleaned and removed and removed contaminated soil by 10/31/01 1st to 4th quarters 2002: tanks A, C and D at 138 Delancey were tested on 2/8/02 - only D passed; A and C had ullage failures; tank E at 142-144 Delancey was cleaned out during June 2002 4th quarter 2003 to 4th quarter 2004: FN-9 and FN-7 consistently had product; Biosolve was applied to FN-1 to FN-9 on 4/30/04; the GWET system was removed late 2004 1st quarter and 2nd quarter 2005: monitoring and gauging continued; a trace of product was seen at FN-7

MAP FINDINGS

**ESSEX ST. SUBWAY STATION -NYCT (Continued)**

**S102961659**

3rd and 4th quarter 2005: monitoring and gauging continued; a trace of product was seen at FN-5, FN-6 and well #6 1st and 2nd quarter 2006: Biosolve was applied to well #6; groundwater samples were collected; MW-12 was installed in the basement of 138 Delancey to monitor the subsurface downgradient tank A; EAR investigated the fuel oil fill line at tank E at 142-144 Delancey - excavation did not reveal leakage and the soil samples were non-detect. The EAR Product Status Report January 2006 to June 2006 was reviewed. FN-9, FN-10, well #6 had product during the second quarter. The product thickness for each well was 0.01 feet. Groundwater flow was to the south and southeast. The EnviroTrac 11/12/09 Update Report indicated that MW-9 and well #6 had free product. Socks were installed from May to June of 2009. Monthly monitoring took place. The product thicknesses were 0.01 to 0.03 feet. Groundwater was indicated as flowing east, west and south. There is an EnviroTrac 10/14/10 Cost Estimate to do up to an additional four wells and a boring at the site. A 12/27/10 e-mail from Dave Lorthioir of EnviroTrac (631) 924-3001 stated that monthly site inspections would take place during 2011.

----- Later, I sent an e-mail to Mr. Lorthioir requesting that he restart routine inspections of the site and determine the site status. Mr. Lorthioir responded by calling me and stated that the work listed in the 10/14/10 Cost Estimate had never been done. He said that he needed to check the wells at the site. He added that these were the wells in the sidewalk, the one in the subway station (the old pumping well) and the wells in the basement at 138 Delancey Street. I told him to start the process of making contacts and checking the wells. The block and lot are 353/79. From the last deed dated 11/15/05, I told him that the ACRIS database lists Eastside Restaurant Corp. at 138 Delancey Street, NY, 10002 as the owner. Mr. Lorthioir stated that there is another site he had to check on in the same area. So he will visit the site in several days. 8/15/13 - Raphael Ketani. Mr. Lorthioir called me today. He said that he had talked to the owner of the subject building and he had no problem with EnviroTrac coming in and checking the wells and maybe doing some oil collection. Mr. Lorthioir commented that, from his recollection, there wasn't much oil in the wells anymore. It would take a few months for anything to accumulate. They would collect the oil, wait a few months, and then a little more would come back. Mr. Lorthioir asked me to contact Toni Watts of the NYCT Office of System Safety (646) 252-5939 in order to get permission for him to look at the wells on the subway property. I told him I will send her an e-mail. 8/29/13 - Raphael Ketani. I received CAP 52 for EnviroTrac. The bill is DC2024.01-26 for the period 7/1/13 to 7/28/13. The date of the invoice is 8/14/13. The work consisted of review old reports and e-mails, calls to NYCT, call with DEC, call to MTA, travel to and from site, meet with store managers regarding access to wells on their properties, calls with business operators, use of light duty vehicle, low value equipment, and purchase supplies. I found the pay package to be acceptable and notified Steve Karwiel by e-mail. 10/2/13 - Raphael Ketani. I received CAP 53 for EnviroTrac. The bill is DC2024.01-27 for the period 7/29/13 to 8/25/13. The date of the invoice is 9/13/13. The work consisted of project coordination, attempted phone calls to staff at the NYCT in order to obtain access to wells on NYCT property and a phone conversation with Toni Watts of the NYCT. I found the pay package to be acceptable and notified Steve Karwiel by e-mail. 1/22/14 - Raphael Ketani. I spoke to Mr. Lorthioir

**ESSEX ST. SUBWAY STATION -NYCT (Continued)**

**S102961659**

today. He said that he had contacted Toni Watts of NYCT (646) 252-5939 in order to try to gain access to the subway platform and continue the monitoring work. However, she was unreachable. Next, his assistant tried calling another office of NYCT and was told to talk to the token booth clerk at the Essex Street station. Mr. Lorthioir talked to this person and he told him to call an Inspector Ready and to e-mail his boss, Mr. Santiago (Santiago@MTA.com). Mr. Lorthioir told me that he tried to do this, but, so far, the phone messages and the e-mails have not been returned. Mr. Lorthioir will e-mail me the contact information in order that I may try to talk to these people at NYCT. Later, Mr. Lorthioir copied me on an e-mail to Mr. Santiago requesting that EnviroTrac be allowed to enter the subway station room at the Essex Street station where the pumping well is and to perform product collection and monitoring. He included statements to the effect that EnviroTrac is a contractor to the NYSDEC and that they are conducting an oil spill investigation. 1/23/14 - Raphael Ketani. I tried to call Mr. Ready (212) 424-5581, but no one picked up the phone and the message service didn't respond. So, I sent Mr. Santiago an e-mail requesting his assistance in allowing EnviroTrac to enter the room and do the necessary work. 2/3/14 - Raphael Ketani. I received CAP 57 for EnviroTrac. The bill is DC2024.01-28 for the period 11/25/13 to 12/29/13. The date of the invoice is 1/15/14. The work consisted of project coordination, calls to MTA in order to gain access to wells on their property and discussion amongst EnviroTrac staff regarding project. I found the pay package to be acceptable and notified Steve Karwiel by e-mail. I again reviewed the reports in the e-docs. The information in the reports indicated that the groundwater flow has been due south to south-southeast. Wells FN-5, FN-6, FN-7 and FN-9 all had product and are all downgradient from Tank E (an AST) in 142-144 Delancey Street. Also, soil boring EP-4 was done next to Tank E and the analytical results showed the presence of VOCs which are typically in #2 fuel oil. Included in one report was the Express Lab 9/21/2000 fingerprint report for an oil sample that was taken from Tank E and oil samples which were taken from wells FN-7 and FN-9. The chromatograms show a close match between all of the samples - which indicates that the contamination had come from Tank E. According to the PBS record #2-608017, The Children's Place at 140 Delancey Street (same building as 142-144 Delancey Street) has a 3700 gal. AST which is above the ground. The tank was emptied and closed in place on 8/1/02. The type of oil it used to contain was not indicated. However, from the reports, it did contain #2 oil. Given the above information, I updated the spill report to reflect that the release had come from the 3700 gal. AST (Tank E) and that the responsible party is Delancey Suffolk Associates, LLC at 142-144 Delancey Street, NY, 10002. The owner is Delancey Suffolk Associates, LLC, c/o COMJEM Associates, LLC, 1430 Broadway, Ste 1505, Manhattan, NY, 10018. An Interim ISR was written for the PIN case. 2/5/14 - Raphael Ketani. The Interim ISR was signed and sent to Albany DER. 2/14/14 - Raphael Ketani. Mr. Lorthioir sent an e-mail to me regarding his attempt to obtain permission for access to the room where the Essex Street station well is located. He wrote that he had contacted Mr. Ready by phone and Mr. Ready (212) 424-5581 told him that he would walk Mr. Lorthioir's contact information over to Mr. Santiago, but he couldn't promise anything. 2/18/14 - Raphael Ketani. As a result of the information in Mr. Lorthioir's last e-mail, I contacted Toni Watts (646) 252-5939 of NYCT System Safety for the bus depots in order to see whether she could help resolve the lack of

Map ID  
Direction  
Distance  
Elevation

MAP FINDINGS

Site

Database(s)

EDR ID Number  
EPA ID Number

**ESSEX ST. SUBWAY STATION -NYCT (Continued)**

**S102961659**

response from Mr. Santiago (Santiago@MTA.com). Ms. Watts said that she would contact the person in System Safety who was familiar with the subway system. I gave her Mr. Lorthioir's contact information and thanked her for her assistance. At about 11:30 AM today, Krystyna Ryszewski (ry-shev-ski) [(718) 694-1760/krystyna.ryszewski@nyct.com] of the Department of Subways, Environmental Compliance Unit called me regarding the request for access to the well at the Essex Street subway station. She requested maps showing the location of the NYCT well in question. I sent her the maps and asked her to confirm to me that she had received them. 2/19/14 - Raphael Ketani. Ms. Ryszewski sent an e-mail to Mr. Lorthioir stating that her staff had found the subject Essex Street station well and that she could meet Mr. Lorthioir next week at the station in order to provide access. Later, Ms. Ryszewski sent an e-mail to Mr. Lorthioir stating that the site visit had been arranged for 2/27/14. 2/28/14 - Raphael Ketani. Mr. Lorthioir sent me an e-mail stating that the site visit had taken place as planned. He found 0.08' (about 1 inch) of product in the subway station well. Also, the sidewalk along Suffolk Street had been redone. So many of the well covers were partially cemented over. Only one well could be opened. It didn't have product. Mr. Lorthioir wrote that he will send a tech back to the site to collect the oil in the subway well and to open up the sidewalk wells. Later, Mr. Lorthioir sent me another e-mail. Staff from EnviroTrac will return to the site next week to do the necessary work. 3/3/14 - Raphael Ketani. I received an e-mail from Ms. Ryszewski that the next site inspection will take place on 3/6/14 at 9:15AM. 3/4/14 - Raphael Ketani. I received CAP 58 for EnviroTrac. The bill is DC2024.01-29 for the period 12/30/13 to 1/31/14. The date of the invoice is 2/11/14. The work consisted of project management and project coordination, calls and e-mails to the DEC and MTA staff in order to gain access to the well on their property, calls to EnviroTrac staff at site, travel to and from site, use of low value equipment and light duty vehicle. I found the pay package to be acceptable and notified Steve Karwiel by e-mail. Mr. Lorthioir sent me an e-mail stating that he will accompany an EnviroTrac tech to the site and show this person what to do on a routine basis. I responded that he should make sure the tech has enough supplies and knows what to do in order to handle any spills in the Essex Street subway station well room. I added that the tech should know how to access the wells along Suffolk Street without damaging the sidewalk. 3/12/14 - Raphael Ketani. Mr. Lorthioir sent me an e-mail today stating that the 3/6/14 subway station visit took place as scheduled. Product was seen in the station well and was collected. A followup visit is scheduled for 3/19/14. Any product that is present will be collected and socks will be installed in this well after the collection. 3/26/14 - Raphael Ketani. I received CAP 59 for EnviroTrac. The bill is DC2024.01-30 for the period 2/1/14 to 2/28/14. The date of the invoice is 3/13/14. The work consisted of project management and project coordination, review scope of work and coordinate staff for site visits, preparations for site inspection, calls and e-mails to the DEC regarding project, calls and e-mails to MTA staff in order to gain access to the well on their property, calls to store owner in order to gain access to wells, travel to and from site, monitor all accessible wells, document site inspection, use of low value equipment, sonic interface probe and light duty vehicle, purchase supplies. I found the pay package to be acceptable and notified Steve Karwiel by e-mail. 4/10/14 - Raphael Ketani. Marie Ott (717) 916-8437 EBI Consulting called. She said that she needed

Map ID  
Direction  
Distance  
Elevation

MAP FINDINGS

Site

Database(s)

EDR ID Number  
EPA ID Number

**ESSEX ST. SUBWAY STATION -NYCT (Continued)**

**S102961659**

information regarding the long term spill management plan for the site. She added that she was writing a Phase I for refinancing purposes for the owner of the building where the leak had emanated from. I told her that the plan is for collection of the product in the Essex Street station well, the wells along Suffolk Street and the well in the building. She asked when this may finish. I told her that there is not much oil left in any of the wells. So, collection is a slow process and probably wont finish this year. She asked how she could get more information from the DEC about the site. I told her to contact Gloria Silva, the FOIL officer by e-mail. With that, the call ended. 4/18/14 - Raphael Ketani. Ms. Ott called again with more questions about the remediation. She wanted to know how long it will take to collect all of the product and bring the case to closure. I told her that oil is still entering the subway well and is still present in other wells. The product must be completely collected before the case can be closed. I told her that this could be at least a year or two. Ms. Ott then asked how much money had been spent by the DEC to remediate the spill and collect the product. I gave her the total amount spent from one of the PIN case pages. She asked how much more money may need to be spent. I told her that it looked like about \$1400 was being spent per month to monitor the wells and collect the product. Ms. Ott asked whether her client would be liable for the full amount. I told her that once the spill case closes, then the Office of the Attorney General will sue her client for reimbursement. Ms. Ott thanked me and the conversatio ended. 4/25/14 - Raphael Ketani. I spoke to Ms. Ott (717) 916-8437 today. She said that her client believes that the former Ratner's Restaurant facility at 138 Delancey Street was the original spill location. She added that they had a UST. I told her that the case record lists Delancey Suffolk Associates, LLC at 142-144 Delancey Street as the responsible party. Ms. Ott said that she understood. I added that if the bank is not satisfied that the spill has been delineated, then they may order a soil investigation to determine the subsurface conditions. I told her that the DEC would like to be present at any soil boring event that takes place at 142-144 Delancey Street. Ms. Ott said that she will let me know if this takes place. With that, the conversation ended. I spoke to Mr. Lorthioir (631) 924-3001 about the latest site visit. He said that his technician had been to the site yesterday to inspect the Essex Street subway station well. The technician reported back that he did not see oil in the well, but his probe indicated the presence of 0.01 ft. (1/8th inch) of product. Mr. Lorthioir said that they will conduct site visits and product gauging once every two weeks as the oil is too thin to collect weekly. I told him that would be fine. 5/5/14 - Raphael Ketani. I received CAP 60 for EnviroTrac. The bill is DC2024.01-31 for the period 3/1/14 to 3/31/14. The date of the invoice is 4/17/14. The work consisted of project management and project coordination, preparation for site visit, assemble proper tools and equipment, product recovery and gauging at 11 wells, replaced absorbent socks, created new well gauging table and input data, created new water elevation/groundwater gradient map, update CADD figures and file, update letter report, call to subway station attendant, call to owner of private building, call to NYCTA representative to confirm appointment, call to technician at site, generate internal work order for upcoming visit, document results of inspection, document inspection, make arrangements for next site visit, travel to and from site, unload and load equipment, use of low value equipment, sonic interface probe and 55 gallon drum, use of

Map ID  
Direction  
Distance  
Elevation

MAP FINDINGS

Site

Database(s)

EDR ID Number  
EPA ID Number

**ESSEX ST. SUBWAY STATION -NYCT (Continued)**

**S102961659**

light duty vehicle, purchase supplies. I found the pay package to be acceptable and notified Steve Karwiel by e-mail. 5/9/14 - Raphael Ketani. Staff from EnviroTrac made a site visit today. They inspected the street wells and the subway well and didn't find product in them. 5/14/14 - Raphael Ketani. A phone conversation took place today with Mr. Lorthioir (631) 924-3001 of EnviroTrac. The subject was the presence of the oil in the wells and what type of work should take place in the future. Mr. Lorthioir explained that he hadn't seen oil in any of the wells comprising the monitoring array in some time. He also stated that his crew had been going out there twice a month to check the wells for product. I told him that the well gauging can be reduced to once a month and that groundwater sampling can now start as the product is gone, or appears to be gone, from the system. I told him to start routine quarterly groundwater sampling, but monthly monitoring starting in June 2014. I added that the groundwater should be analyzed via methods 8260 and 8270. Mr. Lorthioir agreed and said that the first sampling round will be in June. 6/5/14 - Raphael Ketani. I received CAP 61 for EnviroTrac. The bill is DC2024.01-32 for the period 4/1/14 to 4/27/14. The date of the invoice is 5/13/14. The work consisted of project management and project coordination, arrangements for site visit, generate internal work order for technician, call to owner of private building, call to NYCTA representative regarding future work, call to technician at site, travel to and from site, use of low value equipment, sonic interface probe, use of light duty vehicle, purchase supplies. I found the pay package to be acceptable and notified Steve Karwiel by e-mail. 6/10/14 - Raphael Ketani. I spoke to Dave Lorthioir (631) 924-3001 today. I asked him about when the absence of product in the wells had started. He said that the technician in the field reported that on 5/4/14 and 6/6/14 there was no product in the wells. I told him that Melissa Hass of Test America (203) 944-1310 had e-mailed me and asked for authorization to process the 6/6/14 groundwater samples that his crew had collected. I added that no funds had been allocated for the analytical work and so I will have to tell her to cancel the analyses. Mr. Lorthioir said that he understood. I told him to continue monitoring the wells monthly and to let me know whether the product returns. He said that he will do this. Later, I contacted Ms. Hass and told her to cancel the groundwater analyses. She said she will do this. Later, I contacted Francine Maibauer of NYCT (646) 252-5777 and asked her to send someone to the Essex Street Station well TA#6 and check to see whether oil is present in the well. I also asked her to have this person check the sumps nearby and see whether oil is in them. Lastly, I asked her to have the person check to see whether the inside walls of the well need to be cleaned so that the scum on them doesn't enter the water and make it look like there is oil in the well. She said that she will do this, but it may take several days to get someone down there. I told her that would be fine. 6/20/14 - Raphael Ketani. Ms. Maibauer sent me an e-mail with pictures attached showing what her staff had found during their 6/19/14 site inspection. Ms. Maibauer wrote that there was some oil staining on the inside of the well casing and a minor sheen covering about one quarter of the water's surface. She also wrote (and took a picture) that there was a used oil boom (sock) in the well which was probably the source of the sheen and recommended its removal. 7/3/14 - Raphael Ketani. I received CAP 62 for EnviroTrac. The bill is DC2024.01-33 for the period 4/28/14 to 5/25/14. The date of the invoice is 6/11/14. The work consisted of project management, call to



Map ID  
Direction  
Distance  
Elevation

MAP FINDINGS

Site

Database(s)

EDR ID Number  
EPA ID Number

**ESSEX ST. SUBWAY STATION -NYCT (Continued)**

**S102961659**

owner of private building, call to NYCTA representative regarding work, call and e-mail to DEC to discuss project, travel to and from site, meet with NYCTA representative and monitor wells, begin work on status report, use of low value equipment, sonic interface probe, use of light duty vehicle, purchase supplies, muni-meter payment for parking. I found the pay package to be acceptable and notified Steve Karwiel by e-mail. 7/15/14 - Austin - This PIN project is being transferred from Ketani to Vought, for project consolidation and review purposes. - end 8/5/14-Vought-Contract Payment Package (EnviroTrac) (5/26/14 thru 6/29/14). Work performed included site travel, gauging and sampling of monitoring wells, project coordination, email to NYCT, site travel to meet with NYCTA. 9/17/14-Vought-Contractor Application for Payment (EnviroTrac)-(6/30/14 thru 7/27/14). Work performed included: project coordination, site travel, well gauging, meeting with NYCTA, Call with Metro regarding removal of waste oil from site. 10/6/14-Vought-Contractor Application for Payment (EnviroTrac)-(7/28/14 thru 8/31/14). Work performed included: Access arrangements with landlord and MTA, site travel, well monitoring, project management. 12/09/14-Vought-Contractor Application for Payment (EnviroTrac)-(9/29/14 thru 10/26/14). Work performed included: Access arrangements with landlord and MTA, site travel, and well monitoring. 1/13/15-Vought-Contractor Application for Payment (EnviroTrac)-(10/27/14 thru 11/30/14). Work performed included: Project coordination and management, data entry, call with landlord of building. 1/26/15-Vought-Contractor Application for Payment (EnviroTrac)-(12/01/14 thru 12/28/14). Work performed included: Project management, site travel and well monitoring and begin work on report. 3/10/15-Vought-Contractor Application for Payment (EnviroTrac)-(12/01/14 thru 12/28/14). Work performed included Project management. 3/19/15-Vought-Received email from Lorthior that Jeff, Attached is a report for the above referenced site, which is one of our PIN jobs. Raphael was in charge, but I think you are now. Long story short, monitoring at the site was stopped in 2011 because of money. In early 2014 we were told to go back and check the wells, if no product DEC would close. There was product and we bailed it a few times. Have now monitored for 1 year and no product, so I think it can be closed. Please let me know. If we close, EnviroTrac has to 1) remove the drums and oil debris from the area of well TA #6, which is in the subway station and 2) abandon the wells in the sidewalk. Two or three of the wells have three foot deep pits (part of the old recovery system) and are protected by 2x2 metal covers. Covers are old and in so-so shape. These will have to be removed and the flags replaced. Other wells we could just abandon and cement the covers back on. Please call me to discuss or let me know how you want to proceed. Dave. Vought called back and spoke to Lorthior and noted that dissolved groundwater samples needed to be collected as there was indeed remaining monies in the NYS Spill Fund. Vought noted that if groundwater samples were within closure limitations then permission for system decommissioning and well abandonment would be provided. Sent email to Lorthior that Dave, I am sending this email to confirm our phone conversation earlier today. There are additional monies in the NYS Spill Fund so we currently have no financial restraints in further investigation (other than the normal feasibility parameters). As such as the spill is under my management now, we would like to collect a full round of dissolved groundwater for the wells for comparison to TOGS 1.1.1 Groundwater Standards.

Map ID  
Direction  
Distance  
Elevation

MAP FINDINGS

Site

Database(s)

EDR ID Number  
EPA ID Number

ESSEX ST. SUBWAY STATION -NYCT (Continued)

S102961659

Please email the groundwater results with a site plan and if they are within closure parameters after my review, then I will request for you to prepare a full Closure Report for my review again and we can then begin well and system decommissioning and consider sidewalk flag replacement. Thanks for the update and keep up the good work. 4/30/15-Vought-Contract Payment Package (EnviroTrac)-(3/2/15 thru 3/29/15). Work performed included: Project management, paperwork and scheduling for gauging event, gauging wells for product, work on report, submission of report to DEC. 05/28/15-Vought-Contract Payment Package (EnviroTrac)-(3/30/15 thru 4/26/15). Work performed included: Scheduling for site closure investigation, carbon drum creation. 07/7/15-Vought-Contract Payment Package (EnviroTrac)-(4/27/15 thru 5/31/15). Work performed included: Scheduling for site closure investigation, project management. 10/16/15 - Obligado - This spill transferred to Obligado as per Vought. 12/14/16 - Obligado - Review file, per above comments by Jeff- the remaining scope of work is: Spill Closure Investigation: 1)Gauge and sample all monitoring wells 2)If product is present bail product weekly 3)If product is not present and gw conditions favorable, submit Closure Report 4)Abandon all monitoring wells 5)Remove any system components from the subway. 6)Repair/replace sidewalk flags as necessary. 12/15/16 - Obligado - Austin approves Authorization. 12/16/16 - Obligado - I spoke to Jennifer Lawrence at EAR about calling out EAR to do a closure assessment at the site. She will provide me with the PM contact and we will schedule a site meeting. 1/12/17 - Obligado - I met our contractor EAR Todd Painter and a EAR Field Tech at the site. We went over the well locations. There were still wells in the sidewalk. We were not able to get access to the building wells at this time. We agreed that I would contact the owner of the building to try to obtain access to the wells inside. Once I get access I will contact EAR Todd Painter and he will scheduled a gauging and sampling event. 1/25/17 - Obligado - I called the number on the side of the 142-144 Delancey Building 212-944-0055. I was provided with the Property Manager's contact information - Mark Cohen - 646-265-2494. I spoke to Mark Cohen. He was out of country and requested I call him back in 1 week."

Remarks: "MAINTENANCE CREW FOUND CONTAMINATED GROUND WATER WHEN THEY WERE REPAIRING A PUMP - UNKNOWN WHAT TYPE OF OIL IS MIXED WITH THE OIL, BUT THEY BELIEVE IT MAY BE HEATING FUEL, UNKNOWN FROM WHERE"

Material:

Site ID: 289939  
Operable Unit ID: 1051183  
Operable Unit: 01  
Material ID: 566602  
Material Code: 0001A  
Material Name: #2 fuel oil  
Case No.: Not reported  
Material FA: Petroleum  
Quantity: 1000.00  
Units: Gallons  
Recovered: .00  
Resource Affected: Not reported  
Oxygenate: Not reported

Tank Test:

Site ID: 289939

Map ID  
Direction  
Distance  
Elevation

MAP FINDINGS

Site

Database(s)

EDR ID Number  
EPA ID Number

**ESSEX ST. SUBWAY STATION -NYCT (Continued)**

**S102961659**

Spill Tank Test: 2495041  
Tank Number: 1  
Tank Size: 3700  
Test Method: 00  
Leak Rate: .00  
Gross Fail: Not reported  
Modified By: RVKETANI  
Last Modified: Not reported  
Test Method: Unknown

**M130  
NNW  
< 1/8  
0.112 mi.  
592 ft.**

**LOT 68,TAXBLOCK 410  
106 DELANCEY STREET  
MANHATTAN, NY 10002**

**NY E DESIGNATION S109528139  
N/A**

**Site 3 of 14 in cluster M**

**Relative:  
Higher**

E DESIGNATION:  
Tax Lot(s): 68  
Tax Block: 410  
Borough Code: MN  
E-No: E-216  
Effective Date: 11/19/2008  
Satisfaction Date: Not reported  
Ceqr Number: 07DCP078M  
Ulurp Number: 080397ZMM  
Zoning Map No: 12c

**Actual:  
35 ft.**

Description: Window Wall Attenuation & Alternate Ventilation  
Lot Remediation Date: Not reported

**G131  
West  
< 1/8  
0.112 mi.  
593 ft.**

**LOT 24,TAXBLOCK 408  
330 GRAND STREET  
MANHATTAN, NY**

**NY E DESIGNATION S109527733  
N/A**

**Site 13 of 18 in cluster G**

**Relative:  
Higher**

E DESIGNATION:  
Tax Lot(s): 24  
Tax Block: 408  
Borough Code: Not reported  
E-No: E-216  
Effective Date: 11/19/2008  
Satisfaction Date: Not reported  
Ceqr Number: 07DCP078M  
Ulurp Number: 080397ZMM  
Zoning Map No: 12c

**Actual:  
39 ft.**

Description: Window Wall Attenuation & Alternate Ventilation  
Lot Remediation Date: Not reported

MAP FINDINGS

Map ID  
 Direction  
 Distance  
 Elevation

Site

Database(s)

EDR ID Number  
 EPA ID Number

**L132**      **95 SUFFOLK STREET**  
**NNE**       **95 SUFFOLK STREET**  
**< 1/8**      **NEW YORK, NY 10002**  
**0.113 mi.**  
**598 ft.**      **Site 7 of 22 in cluster L**

**NY UST**      **U003836008**  
**NY HIST UST**      **N/A**

**Relative:**  
**Lower**

UST:  
 Id/Status:                      2-607128 / Unregulated/Closed  
 Program Type:                PBS  
 Region:                         STATE  
 DEC Region:                    2  
 Expiration Date:              N/A  
 UTM X:                         585606.31724  
 UTM Y:                         4507999.53305  
 Site Type:                      Apartment Building/Office Building

**Actual:**  
**30 ft.**

Affiliation Records:  
 Site Id:                         28982  
 Affiliation Type:              Facility Owner  
 Company Name:                SPAXON CORP II  
 Contact Type:                 Not reported  
 Contact Name:                 Not reported  
 Address1:                      156 PRINCE STREET  
 Address2:                      Not reported  
 City:                            NEW YORK  
 State:                          NY  
 Zip Code:                      10012  
 Country Code:                 001  
 Phone:                         (212) 274-1473  
 EMail:                         Not reported  
 Fax Number:                  Not reported  
 Modified By:                  TRANSLAT  
 Date Last Modified:         2004-03-04

Site Id:                         28982  
 Affiliation Type:              Mail Contact  
 Company Name:                SPAXON CORP. II  
 Contact Type:                 Not reported  
 Contact Name:                 PHIL SPAGES  
 Address1:                      156 PRINCE STREET  
 Address2:                      Not reported  
 City:                            NEW YORK  
 State:                          NY  
 Zip Code:                      10012  
 Country Code:                 001  
 Phone:                         (212) 274-1473  
 EMail:                         Not reported  
 Fax Number:                  Not reported  
 Modified By:                  TRANSLAT  
 Date Last Modified:         2004-03-04

Site Id:                         28982  
 Affiliation Type:              On-Site Operator  
 Company Name:                95 SUFFOLK STREET  
 Contact Type:                 Not reported  
 Contact Name:                 PHIL SPAGES  
 Address1:                      Not reported  
 Address2:                      Not reported  
 City:                            Not reported  
 State:                          NN

Map ID  
Direction  
Distance  
Elevation

MAP FINDINGS

Site

Database(s)

EDR ID Number  
EPA ID Number

**95 SUFFOLK STREET (Continued)**

**U003836008**

Zip Code: Not reported  
Country Code: 001  
Phone: (212) 274-1473  
EMail: Not reported  
Fax Number: Not reported  
Modified By: TRANSLAT  
Date Last Modified: 2004-03-04

Site Id: 28982  
Affiliation Type: Emergency Contact  
Company Name: SPAXON CORP II  
Contact Type: Not reported  
Contact Name: PHIL SPAGES  
Address1: Not reported  
Address2: Not reported  
City: Not reported  
State: NN  
Zip Code: Not reported  
Country Code: 001  
Phone: (212) 274-1473  
EMail: Not reported  
Fax Number: Not reported  
Modified By: TRANSLAT  
Date Last Modified: 2004-03-04

Tank Info:

Tank Number: 001  
Tank ID: 62369  
Tank Status: Closed - Removed  
Material Name: Closed - Removed  
Capacity Gallons: 1000  
Install Date: Not reported  
Date Tank Closed: 10/01/2001  
Registered: True  
Tank Location: Underground  
Tank Type: Steel/carbon steel  
Material Code: 0003  
Common Name of Substance: #6 Fuel Oil (On-Site Consumption)

Tightness Test Method: NN  
Date Test: Not reported  
Next Test Date: Not reported  
Pipe Model: Not reported  
Modified By: TRANSLAT  
Last Modified: 03/04/2004

Equipment Records:

D01 - Pipe Type - Steel/Carbon Steel/Iron  
C02 - Pipe Location - Underground/On-ground  
G00 - Tank Secondary Containment - None  
I00 - Overfill - None  
A00 - Tank Internal Protection - None  
H00 - Tank Leak Detection - None  
J00 - Dispenser - None  
F00 - Pipe External Protection - None  
B00 - Tank External Protection - None

Map ID  
Direction  
Distance  
Elevation

MAP FINDINGS

Site

Database(s)

EDR ID Number  
EPA ID Number

**95 SUFFOLK STREET (Continued)**

**U003836008**

Tank Number: 002  
Tank ID: 62370  
Tank Status: Closed - Removed  
Material Name: Closed - Removed  
Capacity Gallons: 2000  
Install Date: Not reported  
Date Tank Closed: 10/01/2001  
Registered: True  
Tank Location: Underground  
Tank Type: Steel/carbon steel  
Material Code: 0003  
Common Name of Substance: #6 Fuel Oil (On-Site Consumption)

Tightness Test Method: NN  
Date Test: Not reported  
Next Test Date: Not reported  
Pipe Model: Not reported  
Modified By: TRANSLAT  
Last Modified: 03/04/2004

Equipment Records:

D01 - Pipe Type - Steel/Carbon Steel/Iron  
I00 - Overfill - None  
C02 - Pipe Location - Underground/On-ground  
G00 - Tank Secondary Containment - None  
A00 - Tank Internal Protection - None  
H00 - Tank Leak Detection - None  
J00 - Dispenser - None  
B00 - Tank External Protection - None  
F00 - Pipe External Protection - None

HIST UST:

PBS Number: 2-607128  
SPDES Number: Not reported  
Emergency Contact: PHIL SPAGES  
Emergency Telephone: (212) 274-1473  
Operator: PHIL SPAGES  
Operator Telephone: (212) 274-1473  
Owner Name: SPAXON CORP II  
Owner Address: 156 PRINCE STREET  
Owner City,St,Zip: NEW YORK, NY 10012  
Owner Telephone: (212) 274-1473  
Owner Type: Corporate/Commercial  
Owner Subtype: Not reported  
Mailing Name: SPAXON CORP. II  
Mailing Address: 156 PRINCE STREET  
Mailing Address 2: Not reported  
Mailing City,St,Zip: NEW YORK, NY 10012  
Mailing Contact: PHIL SPAGES  
Mailing Telephone: (212) 274-1473  
Owner Mark: First Owner  
Facility Status: 2 - Unregulated by PBS (the total capacity is less than 1,101 gallons) and Subpart 360-14.  
Facility Addr2: Not reported  
SWIS ID: 6201  
Old PBS Number: Not reported  
Facility Type: APARTMENT BUILDING

Map ID  
Direction  
Distance  
Elevation

MAP FINDINGS

Site

Database(s)

EDR ID Number  
EPA ID Number

95 SUFFOLK STREET (Continued)

U003836008

Inspected Date: Not reported  
Inspector: Not reported  
Inspection Result: Not reported  
Federal ID: Not reported  
Certification Flag: False  
Certification Date: Not reported  
Expiration Date: 10/31/2006  
Renew Flag: False  
Renewal Date: Not reported  
Total Capacity: 0  
FAMT: True  
Facility Screen: No Missing Data  
Owner Screen: No Missing Data  
Tank Screen: 0  
Dead Letter: False  
CBS Number: Not reported  
Town or City: NEW YORK CITY  
County Code: 62  
Town or City: 01  
Region: 2

Tank Id: 001  
Tank Location: UNDERGROUND  
Tank Status: Closed-Removed  
Install Date: Not reported  
Capacity (gals): 1000  
Product Stored: NOS 5 OR 6 FUEL OIL  
Tank Type: Steel/carbon steel  
Tank Internal: Not reported  
Tank External: Not reported  
Pipe Location: Underground  
Pipe Type: STEEL/IRON  
Pipe Internal: Not reported  
Pipe External: Not reported  
Second Containment: Not reported  
Leak Detection: Not reported  
Overfill Prot: Not reported  
Dispenser: Not reported  
Date Tested: Not reported  
Next Test Date: Not reported  
Missing Data for Tank: Minor Data Missing  
Date Closed: 10/01/2001  
Test Method: Not reported  
Deleted: False  
Updated: True  
Lat/long: Not reported

Tank Id: 002  
Tank Location: UNDERGROUND  
Tank Status: Closed-Removed  
Install Date: Not reported  
Capacity (gals): 2000  
Product Stored: NOS 5 OR 6 FUEL OIL  
Tank Type: Steel/carbon steel  
Tank Internal: Not reported  
Tank External: Not reported

Map ID  
Direction  
Distance  
Elevation

MAP FINDINGS

Site

Database(s)

EDR ID Number  
EPA ID Number

95 SUFFOLK STREET (Continued)

U003836008

Pipe Location: Underground  
Pipe Type: STEEL/IRON  
Pipe Internal: Not reported  
Pipe External: Not reported  
Second Containment: Not reported  
Leak Detection: Not reported  
Overflow Prot: Not reported  
Dispenser: Not reported  
Date Tested: Not reported  
Next Test Date: Not reported  
Missing Data for Tank: Minor Data Missing  
Date Closed: 10/01/2001  
Test Method: Not reported  
Deleted: False  
Updated: True  
Lat/long: Not reported

H133  
WNW  
< 1/8  
0.114 mi.  
601 ft.

**BROOME STREET ASSOCIATES, LLC**  
**247 BROOME STREET**  
**NEW YORK, NY 10002**  
**Site 12 of 25 in cluster H**

NY AST A100296516  
N/A

Relative:  
Higher

AST:

Region: STATE  
DEC Region: 2  
Site Status: Active  
Facility Id: 2-609143  
Program Type: PBS  
UTM X: 585355.21637  
UTM Y: 4507923.25413  
Expiration Date: 06/17/2018  
Site Type: Apartment Building/Office Building

Actual:  
38 ft.

Affiliation Records:

Site Id: 30989  
Affiliation Type: Mail Contact  
Company Name: C/O R.A. COHEN & ASSOC  
Contact Type: Not reported  
Contact Name: VALENTINE RODRIGUEZ  
Address1: 60 E42ND ST #850  
Address2: Not reported  
City: NY  
State: NY  
Zip Code: 10165  
Country Code: 001  
Phone: (914) 980-3120  
EMail: FRED@RACOHEN.COM  
Fax Number: Not reported  
Modified By: MSBAPTIS  
Date Last Modified: 2013-08-09

Site Id: 30989  
Affiliation Type: On-Site Operator  
Company Name: BROOME STREET ASSOCIATES, LLC  
Contact Type: Not reported  
Contact Name: VALENTINE RODRIGUEZ  
Address1: Not reported



Map ID  
Direction  
Distance  
Elevation

MAP FINDINGS

Site

Database(s)

EDR ID Number  
EPA ID Number

**BROOME STREET ASSOCIATES, LLC (Continued)**

**A100296516**

Address2: Not reported  
City: Not reported  
State: NN  
Zip Code: Not reported  
Country Code: 001  
Phone: (646) 243-0028  
EMail: Not reported  
Fax Number: Not reported  
Modified By: MSBAPTIS  
Date Last Modified: 2013-08-09

Site Id: 30989  
Affiliation Type: Emergency Contact  
Company Name: BROOME STREET ASSOCIATES LLC  
Contact Type: Not reported  
Contact Name: ROSS MILLHISER  
Address1: Not reported  
Address2: Not reported  
City: Not reported  
State: NN  
Zip Code: Not reported  
Country Code: 999  
Phone: (917) 940-0532  
EMail: Not reported  
Fax Number: Not reported  
Modified By: MSBAPTIS  
Date Last Modified: 2013-08-09

Site Id: 30989  
Affiliation Type: Facility Owner  
Company Name: BROOME STREET ASSOCIATES LLC  
Contact Type: AGENT  
Contact Name: FRED FRAGANO,  
Address1: 60 E42ND ST #850  
Address2: Not reported  
City: NY  
State: NY  
Zip Code: 10165  
Country Code: 001  
Phone: (212) 835-9526  
EMail: Not reported  
Fax Number: Not reported  
Modified By: MSBAPTIS  
Date Last Modified: 2013-08-09

Tank Info:

Tank Number: 001  
Tank Id: 66579  
Material Code: 0001  
Common Name of Substance: #2 Fuel Oil (On-Site Consumption)

Equipment Records:

A00 - Tank Internal Protection - None  
C03 - Pipe Location - Aboveground/Underground Combination  
G00 - Tank Secondary Containment - None

Map ID  
Direction  
Distance  
Elevation

MAP FINDINGS

Site

Database(s)

EDR ID Number  
EPA ID Number

**BROOME STREET ASSOCIATES, LLC (Continued)**

**A100296516**

I00 - Overfill - None  
L00 - Piping Leak Detection - None  
D01 - Pipe Type - Steel/Carbon Steel/Iron  
E00 - Piping Secondary Containment - None  
K00 - Spill Prevention - None  
H00 - Tank Leak Detection - None  
J00 - Dispenser - None  
B00 - Tank External Protection - None  
F00 - Pipe External Protection - None

Tank Location: 1  
Tank Type: Steel/Carbon Steel/Iron  
Tank Status: In Service  
Pipe Model: Not reported  
Install Date: 01/01/2003  
Capacity Gallons: 2000  
Tightness Test Method: NN  
Date Test: Not reported  
Next Test Date: Not reported  
Date Tank Closed: Not reported  
Register: True  
Modified By: MSBAPTIS  
Last Modified: 08/09/2013  
Material Name: Not reported

**N134  
WSW  
< 1/8  
0.114 mi.  
604 ft.**

**ESTATE OF SIDNE SEDWITZ  
48 LUDLOW ST  
MANHATTEN, NY 10002**

**NY AST U003390606  
NY HIST AST N/A**

**Site 1 of 14 in cluster N**

**Relative:  
Higher**

AST:  
Region: STATE  
DEC Region: 2  
Site Status: Inactive  
Facility Id: 2-159239  
Program Type: PBS  
UTM X: 585328.89362  
UTM Y: 4507776.77866  
Expiration Date: N/A  
Site Type: Apartment Building/Office Building

**Actual:  
37 ft.**

Affiliation Records:  
Site Id: 5373  
Affiliation Type: On-Site Operator  
Company Name: ESTATE OF SIDNE SEDWITZ  
Contact Type: Not reported  
Contact Name: ESTATE OF SIDNE SEDWITZ  
Address1: Not reported  
Address2: Not reported  
City: Not reported  
State: NN  
Zip Code: Not reported  
Country Code: 001  
Phone: (212) 674-7463  
EMail: Not reported  
Fax Number: Not reported  
Modified By: TRANSLAT  
Date Last Modified: 2004-03-04

Map ID  
Direction  
Distance  
Elevation

MAP FINDINGS

Site

Database(s)

EDR ID Number  
EPA ID Number

**ESTATE OF SIDNE SEDWITZ (Continued)**

**U003390606**

Site Id: 5373  
Affiliation Type: Emergency Contact  
Company Name: ESTATE OF SIDNE SEDWITZ  
Contact Type: Not reported  
Contact Name: ESTATE OF SIDNE SEDWITZ  
Address1: Not reported  
Address2: Not reported  
City: Not reported  
State: NN  
Zip Code: Not reported  
Country Code: 001  
Phone: (212) 674-7463  
EMail: Not reported  
Fax Number: Not reported  
Modified By: TRANSLAT  
Date Last Modified: 2004-03-04

Site Id: 5373  
Affiliation Type: Facility Owner  
Company Name: ESTATE OF SIDNE SEDWITZ  
Contact Type: Not reported  
Contact Name: Not reported  
Address1: 2 5TH AVE  
Address2: Not reported  
City: MANHATTAN  
State: NY  
Zip Code: 10011  
Country Code: 001  
Phone: (212) 674-7463  
EMail: Not reported  
Fax Number: Not reported  
Modified By: TRANSLAT  
Date Last Modified: 2004-03-04

Site Id: 5373  
Affiliation Type: Mail Contact  
Company Name: ESTATE OF SIDNE SEDWITZ  
Contact Type: Not reported  
Contact Name: Not reported  
Address1: 2 5TH AVE  
Address2: Not reported  
City: MANHATTAN  
State: NY  
Zip Code: 10011  
Country Code: 001  
Phone: (212) 674-7463  
EMail: Not reported  
Fax Number: Not reported  
Modified By: TRANSLAT  
Date Last Modified: 2004-03-04

Tank Info:

Tank Number: 001  
Tank Id: 19638  
Material Code: 0001  
Common Name of Substance: #2 Fuel Oil (On-Site Consumption)

Map ID  
Direction  
Distance  
Elevation

MAP FINDINGS

Site

Database(s)

EDR ID Number  
EPA ID Number

**ESTATE OF SIDNE SEDWITZ (Continued)**

**U003390606**

Equipment Records:

J02 - Dispenser - Suction Dispenser  
D01 - Pipe Type - Steel/Carbon Steel/Iron  
G03 - Tank Secondary Containment - Vault (w/o access)  
A00 - Tank Internal Protection - None  
C00 - Pipe Location - No Piping  
I04 - Overfill - Product Level Gauge (A/G)  
H00 - Tank Leak Detection - None  
F00 - Pipe External Protection - None  
B00 - Tank External Protection - None

Tank Location: 1  
Tank Type: Steel/Carbon Steel/Iron  
Tank Status: Tank Converted to Non-Regulated Use  
Pipe Model: Not reported  
Install Date: Not reported  
Capacity Gallons: 2500  
Tightness Test Method: NN  
Date Test: Not reported  
Next Test Date: Not reported  
Date Tank Closed: 11/01/1995  
Register: True  
Modified By: TRANSLAT  
Last Modified: 03/04/2004  
Material Name: Not reported

HIST AST:

PBS Number: 2-159239  
SWIS Code: 6201  
Operator: ESTATE OF SIDNE SEDWITZ  
Facility Phone: (212) 674-7463  
Facility Addr2: 48 LUDLOW ST  
Facility Type: APARTMENT BUILDING  
Emergency: ESTATE OF SIDNE SEDWITZ  
Emergency Tel: (212) 674-7463  
Old PBSNO: Not reported  
Date Inspected: Not reported  
Inspector: Not reported  
Result of Inspection: Not reported  
Owner Name: ESTATE OF SIDNE SEDWITZ  
Owner Address: 2 5TH AVE  
Owner City,St,Zip: MANHATTEN, NY 10011  
Federal ID: Not reported  
Owner Tel: (212) 674-7463  
Owner Type: Private Resident  
Owner Subtype: Not reported  
Mailing Contact: Not reported  
Mailing Name: ESTATE OF SIDNE SEDWITZ  
Mailing Address: 2 5TH AVE  
Mailing Address 2: Not reported  
Mailing City,St,Zip: MANHATTEN, NY 10011  
Mailing Telephone: (212) 674-7463  
Owner Mark: First Owner  
Facility Status: 3 - Administratively closed (reasons include business is closed and/or mail is undeliverable, and staff cannot check if tanks were removed; or a duplicate registration was generated).  
Certification Flag: False

Map ID  
Direction  
Distance  
Elevation

MAP FINDINGS

Site

Database(s)

EDR ID Number  
EPA ID Number

**ESTATE OF SIDNE SEDWITZ (Continued)**

**U003390606**

Certification Date: 12/03/1992  
Expiration: 08/26/1997  
Renew Flag: False  
Renew Date: Not reported  
Total Capacity: 0  
FAMT: True  
Facility Screen: No Missing Data  
Owner Screen: Minor Data Missing  
Tank Screen: Minor Data Missing  
Dead Letter: False  
CBS Number: Not reported  
Town or City: NEW YORK CITY  
County Code: 62  
Town or City Code: 01  
Region: 2  
  
Tank ID: 001  
Tank Location: ABOVEGROUND  
Tank Status: Undefined  
Install Date: Not reported  
Capacity (Gal): 2500  
Product Stored: NOS 1,2, OR 4 FUEL OIL  
Tank Type: Steel/carbon steel  
Tank Internal: Not reported  
Tank External: Not reported  
Pipe Location: Not reported  
Pipe Type: STEEL/IRON  
Pipe Internal: Not reported  
Pipe External: Not reported  
Tank Containment: Diking  
Leak Detection: 0  
Overfill Protection: 4  
Dispenser Method: Suction  
Date Tested: Not reported  
Next Test Date: Not reported  
Missing Data for Tank: Minor Data Missing  
Date Closed: 11/01/1995  
Test Method: Not reported  
Deleted: False  
Updated: False  
SPDES Number: Not reported  
Lat/Long: Not reported

**N135 48 LUDLOW STREET**  
**WSW 48 LUDLOW STREET**  
**< 1/8 NEW YORK, NY 10000**  
**0.114 mi.**  
**604 ft. Site 2 of 14 in cluster N**

**NY AST U004045584**  
**N/A**

**Relative:** AST:  
**Higher** Region: STATE  
DEC Region: 2  
**Actual:** Site Status: Unregulated/Closed  
**37 ft.** Facility Id: 2-511684  
Program Type: PBS  
UTM X: 585328.89362  
UTM Y: 4507776.77866  
Expiration Date: N/A

Map ID  
Direction  
Distance  
Elevation

MAP FINDINGS

Site

Database(s)

EDR ID Number  
EPA ID Number

48 LUDLOW STREET (Continued)

U004045584

Site Type: Unknown

Affiliation Records:

Site Id: 21967  
Affiliation Type: Facility Owner  
Company Name: ESTATE OF SIDNEY SCHWARTZ  
Contact Type: Not reported  
Contact Name: Not reported  
Address1: 2 FIFTH AVENUE  
Address2: Not reported  
City: NEW YORK  
State: NY  
Zip Code: 10011  
Country Code: 001  
Phone: (212) 674-7463  
EMail: Not reported  
Fax Number: Not reported  
Modified By: CGFREEDM  
Date Last Modified: 2004-11-02

Site Id: 21967  
Affiliation Type: Mail Contact  
Company Name: ESTATE OF SIDNEY SCHWARTZ  
Contact Type: Not reported  
Contact Name: Not reported  
Address1: 2 FIFTH AVENUE  
Address2: Not reported  
City: NEW YORK  
State: NY  
Zip Code: 10011  
Country Code: 001  
Phone: (212) 674-7463  
EMail: Not reported  
Fax Number: Not reported  
Modified By: CGFREEDM  
Date Last Modified: 2004-11-02

Site Id: 21967  
Affiliation Type: Emergency Contact  
Company Name: ESTATE OF SIDNEY SCHWARTZ  
Contact Type: Not reported  
Contact Name: FERRENTINO FUEL COMPANY  
Address1: Not reported  
Address2: Not reported  
City: Not reported  
State: NN  
Zip Code: Not reported  
Country Code: 001  
Phone: (212) 233-0424  
EMail: Not reported  
Fax Number: Not reported  
Modified By: TRANSLAT  
Date Last Modified: 2004-03-04

Site Id: 21967  
Affiliation Type: On-Site Operator  
Company Name: 48 LUDLOW STREET  
Contact Type: Not reported

Map ID  
Direction  
Distance  
Elevation

MAP FINDINGS

Site

Database(s)

EDR ID Number  
EPA ID Number

48 LUDLOW STREET (Continued)

U004045584

Contact Name: R ANDINO-SUPER  
Address1: Not reported  
Address2: Not reported  
City: Not reported  
State: NN  
Zip Code: Not reported  
Country Code: 001  
Phone: (212) 674-7463  
EMail: Not reported  
Fax Number: Not reported  
Modified By: TRANSLAT  
Date Last Modified: 2004-03-04

Tank Info:

Tank Number: 001  
Tank Id: 39884  
Material Code: 0001  
Common Name of Substance: #2 Fuel Oil (On-Site Consumption)

Equipment Records:

H00 - Tank Leak Detection - None  
D01 - Pipe Type - Steel/Carbon Steel/Iron  
G03 - Tank Secondary Containment - Vault (w/o access)  
J02 - Dispenser - Suction Dispenser  
A00 - Tank Internal Protection - None  
C00 - Pipe Location - No Piping  
I04 - Overfill - Product Level Gauge (A/G)  
B00 - Tank External Protection - None  
F00 - Pipe External Protection - None

Tank Location: 1  
Tank Type: Steel/Carbon Steel/Iron  
Tank Status: Closed - In Place  
Pipe Model: Not reported  
Install Date: Not reported  
Capacity Gallons: 2500  
Tightness Test Method: NN  
Date Test: Not reported  
Next Test Date: Not reported  
Date Tank Closed: 12/01/1993  
Register: True  
Modified By: TRANSLAT  
Last Modified: 03/04/2004  
Material Name: Not reported

H136  
NW  
< 1/8  
0.115 mi.  
606 ft.

APT COMPLEX  
250 BROOME ST  
NEW YORK CITY, NY  
Site 13 of 25 in cluster H

NY Spills S112809009  
N/A

Relative:  
Higher

SPILLS:  
Facility ID: 1214150  
Facility Type: ER  
DER Facility ID: 432689  
Site ID: 477371  
DEC Region: 2

Actual:  
38 ft.

Map ID  
Direction  
Distance  
Elevation

MAP FINDINGS

Site

Database(s)

EDR ID Number  
EPA ID Number

**APT COMPLEX (Continued)**

**S112809009**

Spill Date: 2012-12-29  
Spill Number/Closed Date: 1214150 / 2013-01-02  
Spill Cause: Other  
Spill Class: Possible release with minimal potential for fire or hazard or Known release with no damage. No DEC Response. No corrective action required.  
  
SWIS: 3101  
Investigator: SMSANGES  
Referred To: Not reported  
Reported to Dept: 2012-12-29  
CID: Not reported  
Water Affected: Not reported  
Spill Source: Commercial/Industrial  
Spill Notifier: Other  
Cleanup Ceased: Not reported  
Cleanup Meets Std: False  
Last Inspection: Not reported  
Recommended Penalty: False  
UST Trust: False  
Remediation Phase: 0  
Date Entered In Computer: 2012-12-29  
Spill Record Last Update: 2013-01-02  
Spiller Name: Not reported  
Spiller Company: CONTRACTOR  
Spiller Address: Not reported  
Spiller City,St,Zip: NY  
Spiller Company: 999  
Contact Name: CHRISTINA GRAHN  
Contact Phone: (631) 774-4428  
DEC Memo: "Not a petroleum spill "  
Remarks: "commercial building being pressure washed and run off down stormdrains - no protection visible - on going all day"

Material:  
Site ID: 477371  
Operable Unit ID: 1227180  
Operable Unit: 01  
Material ID: 2224411  
Material Code: 0064A  
Material Name: unknown material  
Case No.: Not reported  
Material FA: Other  
Quantity: Not reported  
Units: Not reported  
Recovered: Not reported  
Resource Affected: Not reported  
Oxygenate: Not reported

Tank Test:



MAP FINDINGS

Map ID  
 Direction  
 Distance  
 Elevation

Site

Database(s)

EDR ID Number  
 EPA ID Number

**I137**  
**NNE**  
 < 1/8  
**0.116 mi.**  
**611 ft.**

**106 NORFOLK ST ASSOC**  
**106 NORFOLK ST**  
**NEW YORK, NY 10002**

**Site 9 of 11 in cluster I**

**NY AST**  
**NY HIST AST**

**U003392126**  
**N/A**

**Relative:**  
**Lower**

AST:  
 Region: STATE  
 DEC Region: 2  
 Site Status: Active  
 Facility Id: 2-214949  
 Program Type: PBS  
 UTM X: 585580.78697  
 UTM Y: 4508041.68625  
 Expiration Date: 06/30/2018  
 Site Type: Apartment Building/Office Building

**Actual:**  
**31 ft.**

Affiliation Records:  
 Site Id: 8009  
 Affiliation Type: Facility Owner  
 Company Name: NORFOLK DEVELOPMENT LLC  
 Contact Type: AGENT  
 Contact Name: GRACE WOO  
 Address1: 138 ATLANTIC AVENUE  
 Address2: Not reported  
 City: BROOKLYN  
 State: NY  
 Zip Code: 11201  
 Country Code: 001  
 Phone: (718) 625-4114  
 EMail: Not reported  
 Fax Number: Not reported  
 Modified By: dxliving  
 Date Last Modified: 2008-05-07

Site Id: 8009  
 Affiliation Type: Mail Contact  
 Company Name: GRANITE INTL MANAGEMENT  
 Contact Type: Not reported  
 Contact Name: GRACE WOO  
 Address1: NORFOLK DEVELOPMENT LLC  
 Address2: 138 ATLANTIC AVENUE  
 City: BROOKLYN  
 State: NY  
 Zip Code: 11201  
 Country Code: 001  
 Phone: (718) 625-4114  
 EMail: Not reported  
 Fax Number: Not reported  
 Modified By: MSBAPTIS  
 Date Last Modified: 2013-04-30

Site Id: 8009  
 Affiliation Type: On-Site Operator  
 Company Name: NORFOLK DEVELOPMENT LLC  
 Contact Type: Not reported  
 Contact Name: GRANITE INT'L MANAGEMENT  
 Address1: Not reported  
 Address2: Not reported  
 City: Not reported

Map ID  
Direction  
Distance  
Elevation

MAP FINDINGS

Site

Database(s)

EDR ID Number  
EPA ID Number

106 NORFOLK ST ASSOC (Continued)

U003392126

State: NN  
Zip Code: Not reported  
Country Code: 001  
Phone: (718) 625-4114  
EMail: Not reported  
Fax Number: Not reported  
Modified By: TRANSLAT  
Date Last Modified: 2004-03-04

Site Id: 8009  
Affiliation Type: Emergency Contact  
Company Name: NORFOLK DEVELOPMENT LLC  
Contact Type: Not reported  
Contact Name: LUIS GARCIA  
Address1: Not reported  
Address2: Not reported  
City: Not reported  
State: NN  
Zip Code: Not reported  
Country Code: 001  
Phone: (917) 662-0171  
EMail: Not reported  
Fax Number: Not reported  
Modified By: TRANSLAT  
Date Last Modified: 2004-03-04

Tank Info:

Tank Number: 001  
Tank Id: 23601  
Material Code: 0001  
Common Name of Substance: #2 Fuel Oil (On-Site Consumption)

Equipment Records:

I04 - Overfill - Product Level Gauge (A/G)  
C00 - Pipe Location - No Piping  
J02 - Dispenser - Suction Dispenser  
K00 - Spill Prevention - None  
D01 - Pipe Type - Steel/Carbon Steel/Iron  
E00 - Piping Secondary Containment - None  
L09 - Piping Leak Detection - Exempt Suction Piping  
G00 - Tank Secondary Containment - None  
A00 - Tank Internal Protection - None  
F00 - Pipe External Protection - None  
B00 - Tank External Protection - None  
H00 - Tank Leak Detection - None

Tank Location: 1  
Tank Type: Steel/Carbon Steel/Iron  
Tank Status: In Service  
Pipe Model: Not reported  
Install Date: 09/06/2002  
Capacity Gallons: 3000  
Tightness Test Method: NN  
Date Test: Not reported  
Next Test Date: Not reported  
Date Tank Closed: Not reported

Map ID  
Direction  
Distance  
Elevation

MAP FINDINGS

Site

Database(s)

EDR ID Number  
EPA ID Number

106 NORFOLK ST ASSOC (Continued)

U003392126

Register: True  
Modified By: MSBAPTIS  
Last Modified: 04/30/2013  
Material Name: Not reported

HIST AST:

PBS Number: 2-214949  
SWIS Code: 6201  
Operator: TRAFALGAR PROP  
Facility Phone: (212) 673-9000  
Facility Addr2: 106 NORFOLK ST  
Facility Type: APARTMENT BUILDING  
Emergency: THOMAS LOWRY  
Emergency Tel: (212) 673-9000  
Old PBSNO: Not reported  
Date Inspected: Not reported  
Inspector: Not reported  
Result of Inspection: Not reported  
Owner Name: 106 NORFOLK ST ASSOC  
Owner Address: 156 E 2ND ST % TRAFALGAR PROP  
Owner City,St,Zip: NEW YORK, NY 10009  
Federal ID: Not reported  
Owner Tel: (021) 267-3900  
Owner Type: Corporate/Commercial  
Owner Subtype: Not reported  
Mailing Contact: Not reported  
Mailing Name: 106 NORFOLK ST ASSOC  
Mailing Address: 156 E 2ND ST % TRAFALGAR PROP  
Mailing Address 2: Not reported  
Mailing City,St,Zip: NEW YORK, NY 10009  
Mailing Telephone: (021) 267-3900  
Owner Mark: First Owner  
Facility Status: 1 - Active PBS facility, i.e. total capacity of the PBS tanks is greater than 1,100 gallons, regardless if Subpart 360-14 tanks exist or not at the facility.  
  
Certification Flag: False  
Certification Date: 10/10/1997  
Expiration: 10/15/2002  
Renew Flag: False  
Renew Date: Not reported  
Total Capacity: 3000  
FAMT: True  
Facility Screen: No Missing Data  
Owner Screen: No Missing Data  
Tank Screen: Minor Data Missing  
Dead Letter: False  
CBS Number: Not reported  
Town or City: NEW YORK CITY  
County Code: 62  
Town or City Code: 01  
Region: 2  
  
Tank ID: 001  
Tank Location: ABOVEGROUND  
Tank Status: In Service  
Install Date: Not reported  
Capacity (Gal): 3000

Map ID  
Direction  
Distance  
Elevation

MAP FINDINGS

Site

Database(s)

EDR ID Number  
EPA ID Number

106 NORFOLK ST ASSOC (Continued)

U003392126

Product Stored: NOS 1,2, OR 4 FUEL OIL  
Tank Type: Steel/carbon steel  
Tank Internal: Not reported  
Tank External: Not reported  
Pipe Location: Not reported  
Pipe Type: STEEL/IRON  
Pipe Internal: Not reported  
Pipe External: Not reported  
Tank Containment: None  
Leak Detection: 0  
Overfill Protection: 4  
Dispenser Method: Suction  
Date Tested: Not reported  
Next Test Date: Not reported  
Missing Data for Tank: Minor Data Missing  
Date Closed: Not reported  
Test Method: Not reported  
Deleted: False  
Updated: False  
SPDES Number: Not reported  
Lat/Long: Not reported

L138  
ENE  
< 1/8  
0.116 mi.  
615 ft.

CON EDISON SERVICE BOX: 31188  
168 DELANCEY ST FRONT OF  
NEW YORK, NY 10002  
Site 8 of 22 in cluster L

RCRA NonGen / NLR 1016972622  
NY MANIFEST NYP004464012

Relative:  
Lower

RCRA NonGen / NLR:

Actual:  
27 ft.

Date form received by agency: 04/11/2014  
Facility name: CON EDISON SERVICE BOX: 31188  
Facility address: 168 DELANCEY ST FRONT OF  
NEW YORK, NY 10002  
EPA ID: NYP004464012  
Mailing address: IRVG PL, 15TH FL NE  
NEW YORK, NY 10003  
Contact: THOMAS TEELING  
Contact address: Not reported  
Not reported  
Contact country: Not reported  
Contact telephone: (212) 460-3770  
Contact email: Not reported  
EPA Region: 02  
Classification: Non-Generator  
Description: Handler: Non-Generators do not presently generate hazardous waste

Handler Activities Summary:

U.S. importer of hazardous waste: No  
Mixed waste (haz. and radioactive): No  
Recycler of hazardous waste: No  
Transporter of hazardous waste: No  
Treater, storer or disposer of HW: No  
Underground injection activity: No  
On-site burner exemption: No  
Furnace exemption: No  
Used oil fuel burner: No  
Used oil processor: No

Map ID  
Direction  
Distance  
Elevation

MAP FINDINGS

Site

Database(s)

EDR ID Number  
EPA ID Number

**CON EDISON SERVICE BOX: 31188 (Continued)**

**1016972622**

User oil refiner: No  
Used oil fuel marketer to burner: No  
Used oil Specification marketer: No  
Used oil transfer facility: No  
Used oil transporter: No

Historical Generators:

Date form received by agency: 03/11/2014  
Site name: CON EDISON SERVICE BOX: 31188  
Classification: Conditionally Exempt Small Quantity Generator

Violation Status: No violations found

NY MANIFEST:

Country: USA  
EPA ID: NYP004464012  
Facility Status: Not reported  
Location Address 1: 168 DELANCEY ST  
Code: BP  
Location Address 2: Not reported  
Total Tanks: Not reported  
Location City: NEW YORK  
Location State: NY  
Location Zip: 10002  
Location Zip 4: Not reported

NY MANIFEST:

EPAID: NYP004464012  
Mailing Name: CON EDISON  
Mailing Contact: CON EDISION  
Mailing Address 1: 4 IRVING PL  
Mailing Address 2: 15TH FL  
Mailing City: NEW YORK  
Mailing State: NY  
Mailing Zip: 10003  
Mailing Zip 4: Not reported  
Mailing Country: USA  
Mailing Phone: Not reported

NY MANIFEST:

Document ID: Not reported  
Manifest Status: Not reported  
seq: Not reported  
Year: 2014  
Trans1 State ID: NJD003812047  
Trans2 State ID: Not reported  
Generator Ship Date: 03/11/2014  
Trans1 Recv Date: 03/11/2014  
Trans2 Recv Date: Not reported  
TSD Site Recv Date: 03/12/2014  
Part A Recv Date: Not reported  
Part B Recv Date: Not reported  
Generator EPA ID: NYP004464012  
Trans1 EPA ID: Not reported  
Trans2 EPA ID: Not reported  
TSD ID 1: NJD991291105  
TSD ID 2: Not reported

Map ID  
 Direction  
 Distance  
 Elevation

MAP FINDINGS

Site

Database(s)

EDR ID Number  
 EPA ID Number

**CON EDISON SERVICE BOX: 31188 (Continued)**

**1016972622**

Manifest Tracking Number: 002359637GBF  
 Import Indicator: N  
 Export Indicator: N  
 Discr Quantity Indicator: N  
 Discr Type Indicator: N  
 Discr Residue Indicator: N  
 Discr Partial Reject Indicator: N  
 Discr Full Reject Indicator: N  
 Manifest Ref Number: Not reported  
 Alt Facility RCRA ID: Not reported  
 Alt Facility Sign Date: Not reported  
 MGMT Method Type Code: H110  
 Waste Code: Not reported  
 Waste Code: Not reported  
 Waste Code: Not reported  
 Waste Code: Not reported  
 Waste Code: Not reported  
 Waste Code: Not reported  
 Quantity: 100  
 Units: P - Pounds  
 Number of Containers: 1  
 Container Type: TT - Cargo tank, tank trucks  
 Handling Method: T Chemical, physical, or biological treatment.  
 Specific Gravity: 1  
 Waste Code: D008  
 Waste Code 1\_2: Not reported  
 Waste Code 1\_3: Not reported  
 Waste Code 1\_4: Not reported  
 Waste Code 1\_5: Not reported  
 Waste Code 1\_6: Not reported

**G139**  
**West**  
**< 1/8**  
**0.117 mi.**  
**617 ft.**

**CON EDISON**  
**337 GRAND ST**  
**NEW YORK, NY 10002**

**RCRA NonGen / NLR** **1016972972**  
**NY MANIFEST** **NYP004467619**

**Site 14 of 18 in cluster G**

**Relative:**  
**Higher**

RCRA NonGen / NLR:

Date form received by agency: 03/20/2015

Facility name: CON EDISON

**Actual:**  
**38 ft.**

Facility address: 337 GRAND ST  
 NEW YORK, NY 10002

EPA ID: NYP004467619

Mailing address: IRVING PL, 15TH FL NE  
 NEW YORK, NY 10003

Contact: THOMAS TEELING

Contact address: Not reported

Contact address: Not reported

Contact country: Not reported

Contact telephone: (212) 460-3770

Contact email: Not reported

EPA Region: 02

Classification: Non-Generator

Description: Handler: Non-Generators do not presently generate hazardous waste

Handler Activities Summary:

Map ID  
Direction  
Distance  
Elevation

MAP FINDINGS

Site

Database(s)

EDR ID Number  
EPA ID Number

**CON EDISON (Continued)**

1016972972

U.S. importer of hazardous waste: No  
Mixed waste (haz. and radioactive): No  
Recycler of hazardous waste: No  
Transporter of hazardous waste: No  
Treater, storer or disposer of HW: No  
Underground injection activity: No  
On-site burner exemption: No  
Furnace exemption: No  
Used oil fuel burner: No  
Used oil processor: No  
User oil refiner: No  
Used oil fuel marketer to burner: No  
Used oil Specification marketer: No  
Used oil transfer facility: No  
Used oil transporter: No

Historical Generators:

Date form received by agency: 03/20/2015  
Site name: CON EDISON  
Classification: Not a generator, verified

Date form received by agency: 04/14/2014  
Site name: CON EDISON SERVICE BOX: 35716  
Classification: Not a generator, verified

Violation Status: No violations found

NY MANIFEST:

Country: USA  
EPA ID: NYP004467619  
Facility Status: Not reported  
Location Address 1: F/O 337 GRAND ST  
Code: BP  
Location Address 2: SB35716  
Total Tanks: Not reported  
Location City: NEW YORK  
Location State: NY  
Location Zip: 10002  
Location Zip 4: Not reported

NY MANIFEST:

EPAID: NYP004467619  
Mailing Name: CON EDISON  
Mailing Contact: CON EDISON  
Mailing Address 1: 4 IRVING ST  
Mailing Address 2: 15TH ST  
Mailing City: NEW YORK  
Mailing State: NY  
Mailing Zip: 10003  
Mailing Zip 4: Not reported  
Mailing Country: USA  
Mailing Phone: Not reported

NY MANIFEST:

Document ID: Not reported  
Manifest Status: Not reported  
seq: Not reported

Map ID  
 Direction  
 Distance  
 Elevation

MAP FINDINGS

Site

Database(s)

EDR ID Number  
 EPA ID Number

**CON EDISON (Continued)**

**1016972972**

Year: 2014  
 Trans1 State ID: NJD003812047  
 Trans2 State ID: Not reported  
 Generator Ship Date: 03/14/2014  
 Trans1 Recv Date: 03/14/2014  
 Trans2 Recv Date: Not reported  
 TSD Site Recv Date: 03/18/2014  
 Part A Recv Date: Not reported  
 Part B Recv Date: Not reported  
 Generator EPA ID: NYP004467619  
 Trans1 EPA ID: Not reported  
 Trans2 EPA ID: Not reported  
 TSD ID 1: NJD991291105  
 TSD ID 2: Not reported  
 Manifest Tracking Number: 002359578GBF  
 Import Indicator: N  
 Export Indicator: N  
 Discr Quantity Indicator: N  
 Discr Type Indicator: N  
 Discr Residue Indicator: N  
 Discr Partial Reject Indicator: N  
 Discr Full Reject Indicator: N  
 Manifest Ref Number: Not reported  
 Alt Facility RCRA ID: Not reported  
 Alt Facility Sign Date: Not reported  
 MGMT Method Type Code: H110  
 Waste Code: Not reported  
 Waste Code: Not reported  
 Waste Code: Not reported  
 Waste Code: Not reported  
 Waste Code: Not reported  
 Waste Code: Not reported  
 Quantity: 100  
 Units: P - Pounds  
 Number of Containers: 1  
 Container Type: TT - Cargo tank, tank trucks  
 Handling Method: T Chemical, physical, or biological treatment.  
 Specific Gravity: 1  
 Waste Code: D008  
 Waste Code 1\_2: Not reported  
 Waste Code 1\_3: Not reported  
 Waste Code 1\_4: Not reported  
 Waste Code 1\_5: Not reported  
 Waste Code 1\_6: Not reported

**G140**      **CON EDISON**  
**West**      **337 GRAND ST**  
**< 1/8**      **NEW YORK, NY 10002**  
**0.117 mi.**  
**617 ft.**      **Site 15 of 18 in cluster G**

**NY MANIFEST**      **S118087972**  
**N/A**

**Relative:**      NY MANIFEST:  
**Higher**      Country:      USA  
                  EPA ID:      NYP004755005  
**Actual:**      Facility Status:      Not reported  
**38 ft.**      Location Address 1:      337 GRAND ST  
                  Code:      BP



Map ID  
Direction  
Distance  
Elevation

MAP FINDINGS

Site

Database(s)

EDR ID Number  
EPA ID Number

**CON EDISON (Continued)**

**S118087972**

Location Address 2: SB 3574  
Total Tanks: Not reported  
Location City: NEW YORK  
Location State: NY  
Location Zip: 10002  
Location Zip 4: Not reported

NY MANIFEST:

EPAID: NYP004755005  
Mailing Name: CON EDISON  
Mailing Contact: TOM TEELING  
Mailing Address 1: 4 IRVING PLACE - 15TH FLOOR  
Mailing Address 2: Not reported  
Mailing City: NEW YORK  
Mailing State: NY  
Mailing Zip: 10003  
Mailing Zip 4: Not reported  
Mailing Country: USA  
Mailing Phone: Not reported

NY MANIFEST:

Document ID: Not reported  
Manifest Status: Not reported  
seq: Not reported  
Year: 2015  
Trans1 State ID: NJD003812047  
Trans2 State ID: Not reported  
Generator Ship Date: 03/20/2015  
Trans1 Recv Date: 03/20/2015  
Trans2 Recv Date: Not reported  
TSD Site Recv Date: 03/24/2015  
Part A Recv Date: Not reported  
Part B Recv Date: Not reported  
Generator EPA ID: NYP004755005  
Trans1 EPA ID: Not reported  
Trans2 EPA ID: Not reported  
TSDF ID 1: NJD991291105  
TSDF ID 2: Not reported  
Manifest Tracking Number: 002611303GBF  
Import Indicator: N  
Export Indicator: N  
Discr Quantity Indicator: N  
Discr Type Indicator: N  
Discr Residue Indicator: N  
Discr Partial Reject Indicator: N  
Discr Full Reject Indicator: N  
Manifest Ref Number: Not reported  
Alt Facility RCRA ID: Not reported  
Alt Facility Sign Date: Not reported  
MGMT Method Type Code: H110  
Waste Code: Not reported  
Waste Code: Not reported  
Waste Code: Not reported  
Waste Code: Not reported  
Waste Code: Not reported  
Waste Code: Not reported  
Quantity: 500

Map ID  
Direction  
Distance  
Elevation

MAP FINDINGS

Site

Database(s)

EDR ID Number  
EPA ID Number

CON EDISON (Continued)

S118087972

Units: P - Pounds  
Number of Containers: 1  
Container Type: TT - Cargo tank, tank trucks  
Handling Method: T Chemical, physical, or biological treatment.  
Specific Gravity: 1  
Waste Code: D008  
Waste Code 1\_2: Not reported  
Waste Code 1\_3: Not reported  
Waste Code 1\_4: Not reported  
Waste Code 1\_5: Not reported  
Waste Code 1\_6: Not reported

Document ID: Not reported  
Manifest Status: Not reported  
seq: Not reported  
Year: 2015  
Trans1 State ID: NJD003812047  
Trans2 State ID: Not reported  
Generator Ship Date: 03/20/2015  
Trans1 Recv Date: 03/20/2015  
Trans2 Recv Date: Not reported  
TSD Site Recv Date: 03/24/2015  
Part A Recv Date: Not reported  
Part B Recv Date: Not reported  
Generator EPA ID: NYP004755005  
Trans1 EPA ID: Not reported  
Trans2 EPA ID: Not reported  
TSDF ID 1: NJD991291105  
TSDF ID 2: Not reported  
Manifest Tracking Number: 002611303GBF  
Import Indicator: N  
Export Indicator: N  
Discr Quantity Indicator: N  
Discr Type Indicator: N  
Discr Residue Indicator: N  
Discr Partial Reject Indicator: N  
Discr Full Reject Indicator: N  
Manifest Ref Number: Not reported  
Alt Facility RCRA ID: Not reported  
Alt Facility Sign Date: Not reported  
MGMT Method Type Code: H110  
Waste Code: Not reported  
Waste Code: Not reported  
Waste Code: Not reported  
Waste Code: Not reported  
Waste Code: Not reported  
Waste Code: Not reported  
Quantity: 500  
Units: P - Pounds  
Number of Containers: 1  
Container Type: TT - Cargo tank, tank trucks  
Handling Method: T Chemical, physical, or biological treatment.  
Specific Gravity: 1  
Waste Code: D008  
Waste Code 1\_2: Not reported  
Waste Code 1\_3: Not reported  
Waste Code 1\_4: Not reported

Map ID  
Direction  
Distance  
Elevation

MAP FINDINGS

Site

Database(s)

EDR ID Number  
EPA ID Number

CON EDISON (Continued)

S118087972

Waste Code 1_5:	Not reported
Waste Code 1_6:	Not reported
Document ID:	Not reported
Manifest Status:	Not reported
seq:	Not reported
Year:	2015
Trans1 State ID:	NJD003812047
Trans2 State ID:	Not reported
Generator Ship Date:	03/20/2015
Trans1 Recv Date:	03/20/2015
Trans2 Recv Date:	Not reported
TSD Site Recv Date:	03/24/2015
Part A Recv Date:	Not reported
Part B Recv Date:	Not reported
Generator EPA ID:	NYP004755005
Trans1 EPA ID:	Not reported
Trans2 EPA ID:	Not reported
TSD ID 1:	NJD991291105
TSD ID 2:	Not reported
Manifest Tracking Number:	002611303GBF
Import Indicator:	N
Export Indicator:	N
Discr Quantity Indicator:	N
Discr Type Indicator:	N
Discr Residue Indicator:	N
Discr Partial Reject Indicator:	N
Discr Full Reject Indicator:	N
Manifest Ref Number:	Not reported
Alt Facility RCRA ID:	Not reported
Alt Facility Sign Date:	Not reported
MGMT Method Type Code:	H110
Waste Code:	Not reported
Waste Code:	Not reported
Waste Code:	Not reported
Waste Code:	Not reported
Waste Code:	Not reported
Waste Code:	Not reported
Quantity:	500
Units:	P - Pounds
Number of Containers:	1
Container Type:	TT - Cargo tank, tank trucks
Handling Method:	T Chemical, physical, or biological treatment.
Specific Gravity:	1
Waste Code:	D008
Waste Code 1_2:	Not reported
Waste Code 1_3:	Not reported
Waste Code 1_4:	Not reported
Waste Code 1_5:	Not reported
Waste Code 1_6:	Not reported

Map ID  
Direction  
Distance  
Elevation

MAP FINDINGS

Site

Database(s)

EDR ID Number  
EPA ID Number

L141  
NE  
< 1/8  
0.117 mi.  
619 ft.

CON EDISON SERVICE BOX 30351  
100 CLINTON ST  
NEW YORK, NY 10002  
Site 9 of 22 in cluster L

RCRA NonGen / NLR  
NY MANIFEST  
NJ MANIFEST

1014918736  
NYP004223558

Relative:  
Lower

RCRA NonGen / NLR:

Date form received by agency: 02/09/2011

Facility name: CON EDISON SERVICE BOX 30351

Facility address: 100 CLINTON ST  
NEW YORK, NY 10002

EPA ID: NYP004223558

Mailing address: IRVING PL RM 828  
NEW YORK, NY 10003

Contact: JUAN RODRIGUEZ

Contact address: Not reported  
Not reported

Contact country: Not reported

Contact telephone: (347) 865-5931

Contact email: Not reported

EPA Region: 02

Classification: Non-Generator

Description: Handler: Non-Generators do not presently generate hazardous waste

Actual:  
28 ft.

Handler Activities Summary:

U.S. importer of hazardous waste: No  
Mixed waste (haz. and radioactive): No  
Recycler of hazardous waste: No  
Transporter of hazardous waste: No  
Treater, storer or disposer of HW: No  
Underground injection activity: No  
On-site burner exemption: No  
Furnace exemption: No  
Used oil fuel burner: No  
Used oil processor: No  
User oil refiner: No  
Used oil fuel marketer to burner: No  
Used oil Specification marketer: No  
Used oil transfer facility: No  
Used oil transporter: No

Historical Generators:

Date form received by agency: 01/10/2011

Site name: CON EDISON SERVICE BOX 30351

Classification: Conditionally Exempt Small Quantity Generator

Violation Status: No violations found

NY MANIFEST:

Country: USA  
EPA ID: NYP004223558  
Facility Status: Not reported  
Location Address 1: 1000 CLINTON ST  
Code: BP  
Location Address 2: Not reported  
Total Tanks: Not reported  
Location City: NEW YORK  
Location State: NY  
Location Zip: 10002

Map ID  
Direction  
Distance  
Elevation

MAP FINDINGS

Site

Database(s)

EDR ID Number  
EPA ID Number

**CON EDISON SERVICE BOX 30351 (Continued)**

**1014918736**

Location Zip 4: Not reported

NY MANIFEST:

EPAID: NYP004223558

Mailing Name: CONSOLIDATED EDISON

Mailing Contact: DENNIS HUACON

Mailing Address 1: 4 IRVING PLACE RM 828

Mailing Address 2: Not reported

Mailing City: NEW YORK

Mailing State: NY

Mailing Zip: 10003

Mailing Zip 4: Not reported

Mailing Country: USA

Mailing Phone: 2124602757

NY MANIFEST:

Document ID: Not reported

Manifest Status: Not reported

seq: Not reported

Year: 2011

Trans1 State ID: NJ0000027193

Trans2 State ID: Not reported

Generator Ship Date: 01/10/2011

Trans1 Recv Date: 01/10/2011

Trans2 Recv Date: Not reported

TSD Site Recv Date: 01/11/2011

Part A Recv Date: Not reported

Part B Recv Date: Not reported

Generator EPA ID: NYP004223558

Trans1 EPA ID: Not reported

Trans2 EPA ID: Not reported

TSD ID 1: NJD002200046

TSD ID 2: Not reported

Manifest Tracking Number: 007655612JJK

Import Indicator: N

Export Indicator: N

Discr Quantity Indicator: N

Discr Type Indicator: N

Discr Residue Indicator: N

Discr Partial Reject Indicator: N

Discr Full Reject Indicator: N

Manifest Ref Number: Not reported

Alt Facility RCRA ID: Not reported

Alt Facility Sign Date: Not reported

MGMT Method Type Code: H111

Waste Code: Not reported

Waste Code: Not reported

Waste Code: Not reported

Waste Code: Not reported

Waste Code: Not reported

Waste Code: Not reported

Quantity: 500.0

Units: P - Pounds

Number of Containers: 1.0

Container Type: TT - Cargo tank, tank trucks

Handling Method: T Chemical, physical, or biological treatment.

Specific Gravity: 1.0

Map ID  
Direction  
Distance  
Elevation

MAP FINDINGS

Site

Database(s)

EDR ID Number  
EPA ID Number

**CON EDISON SERVICE BOX 30351 (Continued)**

**1014918736**

Waste Code: D008  
Waste Code 1\_2: Not reported  
Waste Code 1\_3: Not reported  
Waste Code 1\_4: Not reported  
Waste Code 1\_5: Not reported  
Waste Code 1\_6: Not reported

**NJ MANIFEST:**

EPA Id: NYP004223558  
Mail Address: IRVING PL RM 828  
Mail City/State/Zip: NEW YORK, NY 10003  
Facility Phone: Not reported  
Emergency Phone: Not reported  
Contact: JUAN RODRIGUEZ  
Comments: Not reported  
SIC Code: Not reported  
County: NY061  
Municipal: Not reported  
Previous EPA Id: Not reported  
Gen Flag: Not reported  
Trans Flag: Not reported  
TSD Flag: Not reported  
Name Change: Not reported  
Date Change: Not reported

**Manifest:**

Manifest Number: 007655612JJK  
EPA ID: NYP004223558  
Date Shipped: 1/10/2011  
TSD EPA ID: NJD002200046  
Transporter EPA ID: NJ0000027193  
Transporter 2 EPA ID: Not reported  
Transporter 3 EPA ID: Not reported  
Transporter 4 EPA ID: Not reported  
Transporter 5 EPA ID: Not reported  
Transporter 6 EPA ID: Not reported  
Transporter 7 EPA ID: Not reported  
Transporter 8 EPA ID: Not reported  
Transporter 9 EPA ID: Not reported  
Transporter 10 EPA ID: Not reported  
Date Trans1 Transported Waste: Not reported  
Date Trans2 Transported Waste: Not reported  
Date Trans3 Transported Waste: Not reported  
Date Trans4 Transported Waste: Not reported  
Date Trans5 Transported Waste: Not reported  
Date Trans6 Transported Waste: Not reported  
Date Trans7 Transported Waste: Not reported  
Date Trans8 Transported Waste: Not reported  
Date Trans9 Transported Waste: Not reported  
Date Trans10 Transported Waste: Not reported  
Date TSD Received Waste: Not reported  
TSD EPA Facility Name: Not reported  
QTY Units: Not reported  
Transporter SEQ ID: Not reported  
Transporter-1 Date: Not reported  
Waste SEQ ID: Not reported

Map ID  
 Direction  
 Distance  
 Elevation

MAP FINDINGS

Site

Database(s)

EDR ID Number  
 EPA ID Number

**CON EDISON SERVICE BOX 30351 (Continued)**

**1014918736**

Waste Type Code 2:	Not reported
Waste Type Code 3:	Not reported
Waste Type Code 4:	Not reported
Waste Type Code 5:	Not reported
Waste Type Code 6:	Not reported
Date Accepted:	Not reported
Manifest Discrepancy Type:	Not reported
Data Entry Number:	Not reported
Was Load Rejected:	NEW YORK, NY 10003
Reason Load Was Rejected:	Not reported
Waste:	
Manifest Year:	Not reported
Waste Code:	D008
Hand Code:	H111
Quantity:	500.00 Pounds

**L142**  
**NE**  
**< 1/8**  
**0.117 mi.**  
**619 ft.**

**LOT 38,TAXBLOCK 348**  
**100 CLINTON STREET**  
**MANHATTAN, NY**  
**Site 10 of 22 in cluster L**

**NY E DESIGNATION**    **S109527899**  
**N/A**

**Relative:**  
**Lower**

<b>E DESIGNATION:</b>	
Tax Lot(s):	38
Tax Block:	348
Borough Code:	Not reported
E-No:	E-216
Effective Date:	11/19/2008
Satisfaction Date:	Not reported
Ceqr Number:	07DCP078M
Ulurp Number:	080397ZMM
Zoning Map No:	12c

**Actual:**  
**28 ft.**

Description:	Window Wall Attenuation & Alternate Ventilation
Lot Remediation Date:	Not reported

**L143**  
**NE**  
**< 1/8**  
**0.118 mi.**  
**622 ft.**

**104 SUFFOLK ST**  
**104 SUFFOLK STREET**  
**NEW YORK, NY 10009**  
**Site 11 of 22 in cluster L**

**NY AST**    **A100159797**  
**N/A**

**Relative:**  
**Lower**

<b>AST:</b>	
Region:	STATE
DEC Region:	2
Site Status:	Active
Facility Id:	2-604441
Program Type:	PBS
UTM X:	585653.78591
UTM Y:	4508018.54889
Expiration Date:	03/08/2018
Site Type:	Apartment Building/Office Building

**Actual:**  
**29 ft.**

Map ID  
Direction  
Distance  
Elevation

MAP FINDINGS

Site

Database(s)

EDR ID Number  
EPA ID Number

104 SUFFOLK ST (Continued)

A100159797

Affiliation Records:

Site Id: 26315  
Affiliation Type: On-Site Operator  
Company Name: 104 SUFFOLK ST  
Contact Type: Not reported  
Contact Name: ADAM DANIELS  
Address1: Not reported  
Address2: Not reported  
City: Not reported  
State: NN  
Zip Code: Not reported  
Country Code: 001  
Phone: (516) 487-9516  
EMail: Not reported  
Fax Number: Not reported  
Modified By: MSBAPTIS  
Date Last Modified: 2014-07-15

Site Id: 26315  
Affiliation Type: Emergency Contact  
Company Name: DOM III NY, LLC  
Contact Type: Not reported  
Contact Name: ADAM DANIELS  
Address1: Not reported  
Address2: Not reported  
City: Not reported  
State: NN  
Zip Code: Not reported  
Country Code: 999  
Phone: (516) 487-9516  
EMail: Not reported  
Fax Number: Not reported  
Modified By: MSBAPTIS  
Date Last Modified: 2014-07-15

Site Id: 26315  
Affiliation Type: Facility Owner  
Company Name: DOM III NY, LLC  
Contact Type: AGENT  
Contact Name: ADAM DANEILS  
Address1: 45 CUTTERMILL RD, STE 1  
Address2: Not reported  
City: GREAT NECK  
State: NY  
Zip Code: 11021  
Country Code: 001  
Phone: (516) 487-9516  
EMail: Not reported  
Fax Number: Not reported  
Modified By: MSBAPTIS  
Date Last Modified: 2014-07-15

Site Id: 26315  
Affiliation Type: Mail Contact  
Company Name: DOM III NY, LLC  
Contact Type: Not reported  
Contact Name: Not reported



Map ID  
Direction  
Distance  
Elevation

MAP FINDINGS

Site

Database(s)

EDR ID Number  
EPA ID Number

**104 SUFFOLK ST (Continued)**

**A100159797**

Address1: 45 CUTTERMILL RD, STE 1  
Address2: Not reported  
City: GREAT NECK  
State: NY  
Zip Code: 11021  
Country Code: 001  
Phone: (516) 487-9516  
EMail: LBERLEY@ABINGTONHOLDING.NET  
Fax Number: Not reported  
Modified By: MSBAPTIS  
Date Last Modified: 2014-07-15

Tank Info:

Tank Number: 001  
Tank Id: 57772  
Material Code: 0001  
Common Name of Substance: #2 Fuel Oil (On-Site Consumption)

Equipment Records:

I04 - Overfill - Product Level Gauge (A/G)  
D01 - Pipe Type - Steel/Carbon Steel/Iron  
E00 - Piping Secondary Containment - None  
J02 - Dispenser - Suction Dispenser  
K00 - Spill Prevention - None  
A00 - Tank Internal Protection - None  
G00 - Tank Secondary Containment - None  
L09 - Piping Leak Detection - Exempt Suction Piping  
H00 - Tank Leak Detection - None  
F00 - Pipe External Protection - None  
B05 - Tank External Protection - Jacketed  
C01 - Pipe Location - Aboveground

Tank Location: 1  
Tank Type: Steel/Carbon Steel/Iron  
Tank Status: In Service  
Pipe Model: Not reported  
Install Date: 12/20/1992  
Capacity Gallons: 2500  
Tightness Test Method: NN  
Date Test: Not reported  
Next Test Date: Not reported  
Date Tank Closed: Not reported  
Register: True  
Modified By: MSBAPTIS  
Last Modified: 07/15/2014  
Material Name: Not reported

Map ID  
Direction  
Distance  
Elevation

MAP FINDINGS

Site

Database(s) EDR ID Number  
EPA ID Number

H144  
WNW  
< 1/8  
0.118 mi.  
623 ft.

**PETROLEUM BULK STORAGE TANK**  
**249 BROOME STREET**  
**NEW YORK, NY 10002**

**NY AST A100295521**  
**N/A**

**Site 14 of 25 in cluster H**

**Relative:**  
**Higher**

AST:

**Actual:**  
**38 ft.**

Region: STATE  
DEC Region: 2  
Site Status: Active  
Facility Id: 2-608642  
Program Type: PBS  
UTM X: 585341.13068  
UTM Y: 4507928.75415  
Expiration Date: 03/19/2018  
Site Type: Apartment Building/Office Building

Affiliation Records:

Site Id: 30494  
Affiliation Type: Mail Contact  
Company Name: MHK ASSOCIATES LLC  
Contact Type: Not reported  
Contact Name: JONATHAN CHANG  
Address1: P.O. BOX 1947  
Address2: Not reported  
City: NEW CITY  
State: NY  
Zip Code: 10956  
Country Code: 001  
Phone: (845) 638-2369  
EMail: MHKREALTY@YAHOO.COM  
Fax Number: Not reported  
Modified By: DMMOLOUG  
Date Last Modified: 2013-03-21

Site Id: 30494  
Affiliation Type: On-Site Operator  
Company Name: PETROLEUM BULK STORAGE TANK  
Contact Type: Not reported  
Contact Name: MR. CHAN  
Address1: Not reported  
Address2: Not reported  
City: Not reported  
State: NN  
Zip Code: Not reported  
Country Code: 001  
Phone: (212) 477-0980  
EMail: Not reported  
Fax Number: Not reported  
Modified By: DMMOLOUG  
Date Last Modified: 2013-03-21

Site Id: 30494  
Affiliation Type: Emergency Contact  
Company Name: MHK ASSOCIATES LLC  
Contact Type: Not reported  
Contact Name: JONATHAN CHANG  
Address1: Not reported  
Address2: Not reported  
City: Not reported

Map ID  
Direction  
Distance  
Elevation

MAP FINDINGS

Site

Database(s)

EDR ID Number  
EPA ID Number

**PETROLEUM BULK STORAGE TANK (Continued)**

**A100295521**

State: NN  
Zip Code: Not reported  
Country Code: 999  
Phone: (845) 638-2369  
EMail: Not reported  
Fax Number: Not reported  
Modified By: DMMOLOUG  
Date Last Modified: 2013-03-21

Site Id: 30494  
Affiliation Type: Facility Owner  
Company Name: MHK ASSOCIATES LLC  
Contact Type: OWNER  
Contact Name: KUO C CHANG  
Address1: P.O. BOX 1947  
Address2: Not reported  
City: NEW CITY  
State: NY  
Zip Code: 10956  
Country Code: 001  
Phone: (845) 638-2369  
EMail: Not reported  
Fax Number: Not reported  
Modified By: DMMOLOUG  
Date Last Modified: 2013-03-21

Tank Info:

Tank Number: 0001  
Tank Id: 65430  
Material Code: 0001  
Common Name of Substance: #2 Fuel Oil (On-Site Consumption)

Equipment Records:

D01 - Pipe Type - Steel/Carbon Steel/Iron  
E00 - Piping Secondary Containment - None  
J02 - Dispenser - Suction Dispenser  
K00 - Spill Prevention - None  
A00 - Tank Internal Protection - None  
G00 - Tank Secondary Containment - None  
L09 - Piping Leak Detection - Exempt Suction Piping  
H00 - Tank Leak Detection - None  
B05 - Tank External Protection - Jacketed  
C01 - Pipe Location - Aboveground  
F00 - Pipe External Protection - None  
I05 - Overfill - Vent Whistle

Tank Location: 1  
Tank Type: Steel/Carbon Steel/Iron  
Tank Status: In Service  
Pipe Model: Not reported  
Install Date: 03/07/1986  
Capacity Gallons: 3500  
Tightness Test Method: NN  
Date Test: Not reported  
Next Test Date: Not reported  
Date Tank Closed: Not reported

Map ID  
 Direction  
 Distance  
 Elevation

MAP FINDINGS

Site

Database(s)

EDR ID Number  
 EPA ID Number

**PETROLEUM BULK STORAGE TANK (Continued)**

**A100295521**

Register: True  
 Modified By: DMMOLOUG  
 Last Modified: 03/21/2013  
 Material Name: Not reported

**I145**  
**North**  
**< 1/8**  
**0.118 mi.**  
**623 ft.**

**LOT 34,TAXBLOCK 353**  
**107 NORFOLK STREET**  
**MANHATTAN, NY**

**NY E DESIGNATION**

**S109527852**  
**N/A**

**Site 10 of 11 in cluster I**

**Relative:**  
**Lower**

E DESIGNATION:  
 Tax Lot(s): 34  
 Tax Block: 353  
 Borough Code: Not reported  
 E-No: E-216  
 Effective Date: 11/19/2008  
 Satisfaction Date: Not reported  
 Ceqr Number: 07DCP078M  
 Ulurp Number: 080397ZMM  
 Zoning Map No: 12c

**Actual:**  
**32 ft.**

Description: Air Quality - HVAC fuel limited to natural gas  
 Lot Remediation Date: Not reported

Description: Window Wall Attenuation & Alternate Ventilation  
 Lot Remediation Date: Not reported

**I146**  
**North**  
**< 1/8**  
**0.118 mi.**  
**623 ft.**

**CON EDISON SERVICE BOX: 40084**  
**107 NORFOLK ST FRONT OF**  
**NEW YORK, NY 10002**

**RCRA NonGen / NLR**  
**NY MANIFEST**

**1016970622**  
**NYP004443388**

**Site 11 of 11 in cluster I**

**Relative:**  
**Lower**

RCRA NonGen / NLR:  
 Date form received by agency: 03/17/2014  
 Facility name: CON EDISON SERVICE BOX: 40084  
 Facility address: 107 NORFOLK ST FRONT OF  
 NEW YORK, NY 10002

**Actual:**  
**32 ft.**

EPA ID: NYP004443388  
 Mailing address: IRVING PL, 15TH FL NE  
 NEW YORK, NY 10003

Contact: THOMAS TEELING  
 Contact address: Not reported

Contact country: Not reported  
 Contact telephone: (212) 460-3770  
 Contact email: Not reported

EPA Region: 02  
 Classification: Non-Generator

Description: Handler: Non-Generators do not presently generate hazardous waste

**Handler Activities Summary:**

U.S. importer of hazardous waste: No  
 Mixed waste (haz. and radioactive): No  
 Recycler of hazardous waste: No

Map ID  
Direction  
Distance  
Elevation

MAP FINDINGS

Site

Database(s)

EDR ID Number  
EPA ID Number

**CON EDISON SERVICE BOX: 40084 (Continued)**

**1016970622**

Transporter of hazardous waste: No  
Treater, storer or disposer of HW: No  
Underground injection activity: No  
On-site burner exemption: No  
Furnace exemption: No  
Used oil fuel burner: No  
Used oil processor: No  
User oil refiner: No  
Used oil fuel marketer to burner: No  
Used oil Specification marketer: No  
Used oil transfer facility: No  
Used oil transporter: No

Historical Generators:

Date form received by agency: 02/17/2014  
Site name: CON EDISON SERVICE BOX: 40084  
Classification: Conditionally Exempt Small Quantity Generator

Violation Status: No violations found

NY MANIFEST:

Country: USA  
EPA ID: NYP004443388  
Facility Status: Not reported  
Location Address 1: 107 NORFOLK ST  
Code: BP  
Location Address 2: SB40684  
Total Tanks: Not reported  
Location City: NEW YORK  
Location State: NY  
Location Zip: 10002  
Location Zip 4: Not reported

NY MANIFEST:

EPAID: NYP004443388  
Mailing Name: CON EDISON  
Mailing Contact: CON EDISON  
Mailing Address 1: 4 IRVING PLACE  
Mailing Address 2: 15TH FL  
Mailing City: NEW YORK  
Mailing State: NY  
Mailing Zip: 10003  
Mailing Zip 4: Not reported  
Mailing Country: USA  
Mailing Phone: Not reported

NY MANIFEST:

Document ID: Not reported  
Manifest Status: Not reported  
seq: Not reported  
Year: 2014  
Trans1 State ID: NJD003812047  
Trans2 State ID: Not reported  
Generator Ship Date: 02/17/2014  
Trans1 Recv Date: 02/17/2014  
Trans2 Recv Date: Not reported  
TSD Site Recv Date: 02/19/2014

Map ID  
 Direction  
 Distance  
 Elevation

MAP FINDINGS

Site

Database(s)

EDR ID Number  
 EPA ID Number

**CON EDISON SERVICE BOX: 40084 (Continued)**

**1016970622**

Part A Recv Date: Not reported  
 Part B Recv Date: Not reported  
 Generator EPA ID: NYP004443388  
 Trans1 EPA ID: Not reported  
 Trans2 EPA ID: Not reported  
 TSDF ID 1: NJD991291105  
 TSDF ID 2: Not reported  
 Manifest Tracking Number: 002330412GBF  
 Import Indicator: N  
 Export Indicator: N  
 Discr Quantity Indicator: N  
 Discr Type Indicator: N  
 Discr Residue Indicator: N  
 Discr Partial Reject Indicator: N  
 Discr Full Reject Indicator: N  
 Manifest Ref Number: Not reported  
 Alt Facility RCRA ID: Not reported  
 Alt Facility Sign Date: Not reported  
 MGMT Method Type Code: H110  
 Waste Code: Not reported  
 Waste Code: Not reported  
 Waste Code: Not reported  
 Waste Code: Not reported  
 Waste Code: Not reported  
 Waste Code: Not reported  
 Quantity: 600  
 Units: P - Pounds  
 Number of Containers: 1  
 Container Type: TT - Cargo tank, tank trucks  
 Handling Method: T Chemical, physical, or biological treatment.  
 Specific Gravity: 1  
 Waste Code: D008  
 Waste Code 1\_2: Not reported  
 Waste Code 1\_3: Not reported  
 Waste Code 1\_4: Not reported  
 Waste Code 1\_5: Not reported  
 Waste Code 1\_6: Not reported

**G147**  
**West**  
**< 1/8**  
**0.119 mi.**  
**629 ft.**

**LOT 26,TAXBLOCK 408**  
**328 GRAND STREET**  
**MANHATTAN, NY**  
**Site 16 of 18 in cluster G**

**NY E DESIGNATION** **S109527750**  
**N/A**

**Relative:**  
**Higher**

E DESIGNATION:  
 Tax Lot(s): 26  
 Tax Block: 408  
 Borough Code: Not reported  
 E-No: E-216  
 Effective Date: 11/19/2008  
 Satisfaction Date: Not reported  
 Ceqr Number: 07DCP078M  
 Ulurp Number: 080397ZMM  
 Zoning Map No: 12c

**Actual:**  
**39 ft.**

Description: Window Wall Attenuation & Alternate Ventilation  
 Lot Remediation Date: Not reported

MAP FINDINGS

Map ID  
 Direction  
 Distance  
 Elevation

Site

Database(s)

EDR ID Number  
 EPA ID Number

**M148**     **LOT 67,TAXBLOCK 410**  
**NNW**     **108 DELANCEY STREET**  
**< 1/8**     **MANHATTAN, NY 10002**  
**0.120 mi.**  
**631 ft.**     **Site 4 of 14 in cluster M**

**NY E DESIGNATION**     **S109528136**  
**N/A**

**Relative:**  
**Higher**

E DESIGNATION:  
 Tax Lot(s):                     67  
 Tax Block:                     410  
 Borough Code:                MN  
 E-No:                             E-216  
 Effective Date:                11/19/2008  
 Satisfaction Date:            Not reported  
 Ceqr Number:                 07DCP078M  
 Ulurp Number:                080397ZMM  
 Zoning Map No:                12c

**Actual:**  
**35 ft.**

Description:                    Window Wall Attenuation & Alternate Ventilation  
 Lot Remediation Date:        Not reported

**H149**     **250 BROOME ST**  
**NW**     **250 BROOME ST**  
**< 1/8**     **NEW YORK, NY 10002**  
**0.120 mi.**  
**634 ft.**     **Site 15 of 25 in cluster H**

**NY AST**     **U003384309**  
**N/A**

**Relative:**  
**Higher**

AST:  
 Region:                         STATE  
 DEC Region:                    2  
 Site Status:                    Active  
 Facility Id:                     2-090786  
 Program Type:                PBS  
 UTM X:                         585366.94074  
 UTM Y:                         4507942.74590  
 Expiration Date:              06/22/2017  
 Site Type:                      Apartment Building/Office Building

**Actual:**  
**38 ft.**

Affiliation Records:  
 Site Id:                         2234  
 Affiliation Type:               Mail Contact  
 Company Name:                FORREST PARTNERS  
 Contact Type:                 Not reported  
 Contact Name:                 MICHAEL F  
 Address1:                      133 LUDLOW ST SUITE 2R  
 Address2:                      Not reported  
 City:                             NEW YORK  
 State:                            NY  
 Zip Code:                      10002  
 Country Code:                 001  
 Phone:                         (212) 213-6261  
 EMail:                         MICHAEL@FORRESTPARTNERS.COM  
 Fax Number:                    Not reported  
 Modified By:                  MSBAPTIS  
 Date Last Modified:         2012-08-30

Site Id:                         2234  
 Affiliation Type:               On-Site Operator  
 Company Name:                250 BROOME ST  
 Contact Type:                 Not reported  
 Contact Name:                 WOODY CABALLERO

Map ID  
Direction  
Distance  
Elevation

MAP FINDINGS

Site

Database(s)

EDR ID Number  
EPA ID Number

**250 BROOME ST (Continued)**

**U003384309**

Address1: Not reported  
Address2: Not reported  
City: Not reported  
State: NN  
Zip Code: Not reported  
Country Code: 001  
Phone: (646) 287-7879  
EMail: Not reported  
Fax Number: Not reported  
Modified By: MSBAPTIS  
Date Last Modified: 2012-08-30

Site Id: 2234  
Affiliation Type: Emergency Contact  
Company Name: 250 BROOME ST CORP  
Contact Type: Not reported  
Contact Name: WOODY CABALLERO  
Address1: Not reported  
Address2: Not reported  
City: Not reported  
State: NN  
Zip Code: Not reported  
Country Code: 999  
Phone: (646) 257-7879  
EMail: Not reported  
Fax Number: Not reported  
Modified By: MSBAPTIS  
Date Last Modified: 2012-08-30

Site Id: 2234  
Affiliation Type: Facility Owner  
Company Name: DDCM BROOME REALTY LLC  
Contact Type: MEMBER  
Contact Name: MICHAEL F  
Address1: 133 LUDLOW ST SUITE 2R  
Address2: Not reported  
City: NEW YORK  
State: NY  
Zip Code: 10002  
Country Code: 001  
Phone: (212) 213-6261  
EMail: Not reported  
Fax Number: Not reported  
Modified By: MSBAPTIS  
Date Last Modified: 2012-08-30

Tank Info:

Tank Number: 001  
Tank Id: 3545  
Material Code: 0002  
Common Name of Substance: #4 Fuel Oil (On-Site Consumption)

Equipment Records:

A00 - Tank Internal Protection - None  
E12 - Piping Secondary Containment - Double-Walled (AG only)



Map ID  
Direction  
Distance  
Elevation

MAP FINDINGS

Site

Database(s)

EDR ID Number  
EPA ID Number

250 BROOME ST (Continued)

U003384309

G00 - Tank Secondary Containment - None  
L09 - Piping Leak Detection - Exempt Suction Piping  
C01 - Pipe Location - Aboveground  
I04 - Overfill - Product Level Gauge (A/G)  
D01 - Pipe Type - Steel/Carbon Steel/Iron  
J02 - Dispenser - Suction Dispenser  
K00 - Spill Prevention - None  
H00 - Tank Leak Detection - None  
B00 - Tank External Protection - None  
F00 - Pipe External Protection - None

Tank Location: 1  
Tank Type: Steel Tank in Concrete  
Tank Status: In Service  
Pipe Model: Not reported  
Install Date: 04/01/1959  
Capacity Gallons: 2500  
Tightness Test Method: NN  
Date Test: Not reported  
Next Test Date: Not reported  
Date Tank Closed: Not reported  
Register: True  
Modified By: MSBAPTIS  
Last Modified: 08/30/2012  
Material Name: Not reported

H150  
NW  
< 1/8  
0.120 mi.  
634 ft.

254 BROOME ST  
254 BROOME ST  
NEW YORK, NY 10002

NY AST U003384818  
N/A

Site 16 of 25 in cluster H

Relative:  
Higher

AST:  
Region: STATE  
DEC Region: 2  
Site Status: Active  
Facility Id: 2-095346  
Program Type: PBS  
UTM X: 585350.22481  
UTM Y: 4507949.21464  
Expiration Date: 06/22/2017  
Site Type: Apartment Building/Office Building

Actual:  
38 ft.

Affiliation Records:  
Site Id: 2634  
Affiliation Type: Mail Contact  
Company Name: FORREST PARTNERS LLC  
Contact Type: Not reported  
Contact Name: MICHAEL FORREST  
Address1: 133 LUDLOW ST. # 2R  
Address2: Not reported  
City: NEW YORK  
State: NY  
Zip Code: 10002  
Country Code: 001  
Phone: (917) 513-5121  
EMail: MICHAEL@FORRESTPARTNERS.COM  
Fax Number: Not reported  
Modified By: LSZINOMA

Map ID  
Direction  
Distance  
Elevation

MAP FINDINGS

Site

Database(s)

EDR ID Number  
EPA ID Number

**254 BROOME ST (Continued)**

**U003384818**

Date Last Modified: 2014-11-06

Site Id: 2634  
Affiliation Type: On-Site Operator  
Company Name: 254 BROOME ST  
Contact Type: Not reported  
Contact Name: ALBERTO VELOZ  
Address1: Not reported  
Address2: Not reported  
City: Not reported  
State: NN  
Zip Code: Not reported  
Country Code: 001  
Phone: (646) 649-7664  
EMail: Not reported  
Fax Number: Not reported  
Modified By: LSZINOMA  
Date Last Modified: 2014-11-06

Site Id: 2634  
Affiliation Type: Emergency Contact  
Company Name: DDCM BROOME REALTY LLC/SMGB BROOME LLC  
Contact Type: Not reported  
Contact Name: MICHAEL FORREST  
Address1: Not reported  
Address2: Not reported  
City: Not reported  
State: NN  
Zip Code: Not reported  
Country Code: 999  
Phone: (917) 513-5121  
EMail: Not reported  
Fax Number: Not reported  
Modified By: LSZINOMA  
Date Last Modified: 2014-11-06

Site Id: 2634  
Affiliation Type: Facility Owner  
Company Name: DDCM BROOME REALTY LLC/SMGB BROOME LLC  
Contact Type: MANAGING MEMBER  
Contact Name: MICHAEL FORREST  
Address1: 185 GREAT NECK ROAD # 250  
Address2: Not reported  
City: GREAT NECK  
State: NY  
Zip Code: 11021  
Country Code: 001  
Phone: (917) 513-5121  
EMail: Not reported  
Fax Number: Not reported  
Modified By: LSZINOMA  
Date Last Modified: 2014-11-06

Tank Info:

Tank Number: 001  
Tank Id: 4518

Map ID  
 Direction  
 Distance  
 Elevation

MAP FINDINGS

Site

Database(s)

EDR ID Number  
 EPA ID Number

**254 BROOME ST (Continued)**

**U003384818**

Material Code: 0001  
 Common Name of Substance: #2 Fuel Oil (On-Site Consumption)

Equipment Records:

D01 - Pipe Type - Steel/Carbon Steel/Iron  
 J02 - Dispenser - Suction Dispenser  
 H00 - Tank Leak Detection - None  
 A00 - Tank Internal Protection - None  
 G00 - Tank Secondary Containment - None  
 L09 - Piping Leak Detection - Exempt Suction Piping  
 C00 - Pipe Location - No Piping  
 I04 - Overfill - Product Level Gauge (A/G)  
 B00 - Tank External Protection - None  
 F00 - Pipe External Protection - None

Tank Location: 1  
 Tank Type: Steel/Carbon Steel/Iron  
 Tank Status: In Service  
 Pipe Model: Not reported  
 Install Date: 05/01/1971  
 Capacity Gallons: 2000  
 Tightness Test Method: NN  
 Date Test: Not reported  
 Next Test Date: Not reported  
 Date Tank Closed: Not reported  
 Register: True  
 Modified By: LSZINOMA  
 Last Modified: 11/06/2014  
 Material Name: Not reported

H151  
 NW  
 < 1/8  
 0.120 mi.  
 636 ft.

**NEW DELANCY DRY CLEANERS**  
**95 DELANCY STREET**  
**NEW YORK, NY 10002**  
 Site 17 of 25 in cluster H

**NY DRYCLEANERS S110247411**  
**N/A**

**Relative:**  
**Higher**

DRYCLEANERS:  
 Facility ID: 2-6206-01384  
 Phone Number: 212-420-8844  
 Region: Not reported  
 Registration Effective Date: 5/3/2000 15:28:23:056  
 Inspection Date: 04JUN4  
 Install Date: Not reported  
 Drop Shop: Y  
 Shutdown: Not reported  
 Alternate Solvent: Not reported  
 Current Business: Not reported

**Actual:**  
**37 ft.**

MAP FINDINGS

Map ID  
Direction  
Distance  
Elevation

Site

Database(s)

EDR ID Number  
EPA ID Number

**H152  
NW  
< 1/8  
0.120 mi.  
636 ft.**

**95 DELANCEY ST  
95 DELANCEY ST  
NY, NY 10002  
Site 18 of 25 in cluster H**

**NY AST U003388525  
NY HIST AST N/A**

**Relative:  
Higher**

AST:

Region: STATE  
DEC Region: 2  
Site Status: Active  
Facility Id: 2-252921  
Program Type: PBS  
UTM X: 585407.19515  
UTM Y: 4508034.24503  
Expiration Date: 07/20/2017  
Site Type: Other Wholesale/Retail Sales

**Actual:  
37 ft.**

Affiliation Records:

Site Id: 10215  
Affiliation Type: Facility Owner  
Company Name: 95 DELANCEY ST LLC  
Contact Type: PRESIDENT  
Contact Name: BARUCH SINGER  
Address1: 95 DELANCEY STREET  
Address2: Not reported  
City: NEW YORK  
State: NY  
Zip Code: 10002  
Country Code: 001  
Phone: (212) 254-4374  
EMail: Not reported  
Fax Number: Not reported  
Modified By: DMMOLOUG  
Date Last Modified: 2014-01-28

Site Id: 10215  
Affiliation Type: Mail Contact  
Company Name: 95 DELANCEY STREET LLC  
Contact Type: Not reported  
Contact Name: BARRY SINGER  
Address1: 95 DELANCEY STREET  
Address2: Not reported  
City: NEW YORK  
State: NY  
Zip Code: 10002  
Country Code: 001  
Phone: (212) 254-4374  
EMail: Not reported  
Fax Number: Not reported  
Modified By: DMMOLOUG  
Date Last Modified: 2014-01-28

Site Id: 10215  
Affiliation Type: On-Site Operator  
Company Name: 95 DELANCEY ST  
Contact Type: Not reported  
Contact Name: BARRY SINGER  
Address1: Not reported  
Address2: Not reported  
City: Not reported

Map ID  
Direction  
Distance  
Elevation

MAP FINDINGS

Site

Database(s)

EDR ID Number  
EPA ID Number

**95 DELANCEY ST (Continued)**

**U003388525**

State: NN  
Zip Code: Not reported  
Country Code: 001  
Phone: (212) 254-4374  
EMail: Not reported  
Fax Number: Not reported  
Modified By: NRLOMBAR  
Date Last Modified: 2004-07-20

Site Id: 10215  
Affiliation Type: Emergency Contact  
Company Name: 95 DELANCEY ST LLC  
Contact Type: Not reported  
Contact Name: BARRY SINGER  
Address1: Not reported  
Address2: Not reported  
City: Not reported  
State: NN  
Zip Code: Not reported  
Country Code: 999  
Phone: (212) 254-4374  
EMail: Not reported  
Fax Number: Not reported  
Modified By: NRLOMBAR  
Date Last Modified: 2004-07-20

Tank Info:

Tank Number: 001  
Tank Id: 14181  
Material Code: 0001  
Common Name of Substance: #2 Fuel Oil (On-Site Consumption)

Equipment Records:

G03 - Tank Secondary Containment - Vault (w/o access)  
J02 - Dispenser - Suction Dispenser  
D01 - Pipe Type - Steel/Carbon Steel/Iron  
L09 - Piping Leak Detection - Exempt Suction Piping  
A00 - Tank Internal Protection - None  
I04 - Overfill - Product Level Gauge (A/G)  
C00 - Pipe Location - No Piping  
F00 - Pipe External Protection - None  
H04 - Tank Leak Detection - Groundwater Well  
B00 - Tank External Protection - None

Tank Location: 1  
Tank Type: Steel/Carbon Steel/Iron  
Tank Status: In Service  
Pipe Model: Not reported  
Install Date: 01/01/1962  
Capacity Gallons: 2500  
Tightness Test Method: NN  
Date Test: Not reported  
Next Test Date: Not reported  
Date Tank Closed: Not reported  
Register: True  
Modified By: DMMOULOG

Map ID  
Direction  
Distance  
Elevation

MAP FINDINGS

Site

Database(s)

EDR ID Number  
EPA ID Number

95 DELANCEY ST (Continued)

U003388525

Last Modified: 01/28/2014  
Material Name: Not reported

HIST AST:

PBS Number: 2-252921  
SWIS Code: 6201  
Operator: 95 DELANCEY ST CO  
Facility Phone: (212) 925-3939  
Facility Addr2: 95 DELANCEY ST  
Facility Type: OTHER RETAIL SALES  
Emergency: MORRIS GOLDMAN REAL EST CORP  
Emergency Tel: (212) 925-3939  
Old PBSNO: Not reported  
Date Inspected: Not reported  
Inspector: Not reported  
Result of Inspection: Not reported  
Owner Name: 95 DELANCEY ST CO  
Owner Address: 524 BROADWAY  
Owner City,St,Zip: NY, NY 10012  
Federal ID: Not reported  
Owner Tel: (212) 925-3939  
Owner Type: Corporate/Commercial  
Owner Subtype: Not reported  
Mailing Contact: MORRIS GOLDMAN REAL EST  
Mailing Name: 95 DELANCEY ST CO  
Mailing Address: 524 BROADWAY  
Mailing Address 2: Not reported  
Mailing City,St,Zip: NY, NY 10012  
Mailing Telephone: (212) 925-3939  
Owner Mark: First Owner  
Facility Status: 1 - Active PBS facility, i.e. total capacity of the PBS tanks is greater than 1,100 gallons, regardless if Subpart 360-14 tanks exist or not at the facility.  
  
Certification Flag: False  
Certification Date: 08/15/1997  
Expiration: 07/20/2002  
Renew Flag: False  
Renew Date: Not reported  
Total Capacity: 2500  
FAMT: True  
Facility Screen: No Missing Data  
Owner Screen: Minor Data Missing  
Tank Screen: Minor Data Missing  
Dead Letter: False  
CBS Number: Not reported  
Town or City: NEW YORK CITY  
County Code: 62  
Town or City Code: 01  
Region: 2  
  
Tank ID: 001  
Tank Location: ABOVEGROUND  
Tank Status: Temporarily Out Of Service  
Install Date: Not reported  
Capacity (Gal): 2500  
Product Stored: NOS 1,2, OR 4 FUEL OIL  
Tank Type: Steel/carbon steel

Map ID  
Direction  
Distance  
Elevation

MAP FINDINGS

Site

Database(s)

EDR ID Number  
EPA ID Number

95 DELANCEY ST (Continued)

U003388525

Tank Internal: Not reported  
Tank External: Not reported  
Pipe Location: Not reported  
Pipe Type: STEEL/IRON  
Pipe Internal: Not reported  
Pipe External: Not reported  
Tank Containment: Diking  
Leak Detection: 3  
Overfill Protection: 4  
Dispenser Method: Suction  
Date Tested: Not reported  
Next Test Date: Not reported  
Missing Data for Tank: Minor Data Missing  
Date Closed: Not reported  
Test Method: Not reported  
Deleted: False  
Updated: False  
SPDES Number: Not reported  
Lat/Long: Not reported

H153  
NW  
< 1/8  
0.120 mi.  
636 ft.

NEW DELANCY DRY CLEANERS  
95 DELANCEY ST  
NEW YORK, NY 10002

RCRA NonGen / NLR 1001968896  
ICIS NYR000080804  
US AIRS  
NY MANIFEST

Site 19 of 25 in cluster H

Relative:  
Higher

RCRA NonGen / NLR:

Actual:  
37 ft.

Date form received by agency: 01/01/2007  
Facility name: DELANCEY DRY CLEANERS  
Facility address: 95 DELANCEY ST  
NEW YORK, NY 10002  
EPA ID: NYR000080804  
Mailing address: DELANCEY ST  
NEW YORK, NY 10002  
Contact: VICTOR BATISTA  
Contact address: DELANCEY ST  
NEW YORK, NY 10002  
Contact country: US  
Contact telephone: (718) 647-5703  
Contact email: Not reported  
EPA Region: 02  
Classification: Non-Generator  
Description: Handler: Non-Generators do not presently generate hazardous waste

Owner/Operator Summary:

Owner/operator name: VICTOR BATISTA  
Owner/operator address: 216 ELDERTS LANE  
BROOKLYN, NY 11208  
Owner/operator country: US  
Owner/operator telephone: (718) 647-5703  
Legal status: Private  
Owner/Operator Type: Operator  
Owner/Op start date: Not reported  
Owner/Op end date: Not reported

Owner/operator name: VICTOR BATISTA  
Owner/operator address: 216 ELDERTS LANE

Map ID  
Direction  
Distance  
Elevation

MAP FINDINGS

Site

Database(s)

EDR ID Number  
EPA ID Number

**NEW DELANCY DRY CLEANERS (Continued)**

**1001968896**

BROOKLYN, NY 11208  
Owner/operator country: US  
Owner/operator telephone: (718) 647-5703  
Legal status: Private  
Owner/Operator Type: Owner  
Owner/Op start date: Not reported  
Owner/Op end date: Not reported

Handler Activities Summary:

U.S. importer of hazardous waste: No  
Mixed waste (haz. and radioactive): No  
Recycler of hazardous waste: No  
Transporter of hazardous waste: No  
Treater, storer or disposer of HW: No  
Underground injection activity: No  
On-site burner exemption: No  
Furnace exemption: No  
Used oil fuel burner: No  
Used oil processor: No  
User oil refiner: No  
Used oil fuel marketer to burner: No  
Used oil Specification marketer: No  
Used oil transfer facility: No  
Used oil transporter: No

Historical Generators:

Date form received by agency: 01/01/2006  
Site name: DELANCEY DRY CLEANERS  
Classification: Not a generator, verified

Date form received by agency: 04/06/2000  
Site name: DELANCEY DRY CLEANERS  
Classification: Small Quantity Generator

. Waste code: D039  
. Waste name: TETRACHLOROETHYLENE

. Waste code: F002  
. Waste name: THE FOLLOWING SPENT HALOGENATED SOLVENTS: TETRACHLOROETHYLENE, METHYLENE CHLORIDE, TRICHLOROETHYLENE, 1,1,1-TRICHLOROETHANE, CHLOROBENZENE, 1,1,2-TRICHLORO-1,2,2-TRIFLUOROETHANE, ORTHO-DICHLOROBENZENE, TRICHLOROFLUOROMETHANE, AND 1,1,2, TRICHLOROETHANE; ALL SPENT SOLVENT MIXTURES/BLENDS CONTAINING, BEFORE USE, A TOTAL OF TEN PERCENT OR MORE (BY VOLUME) OF ONE OR MORE OF THE ABOVE HALOGENATED SOLVENTS OR THOSE SOLVENTS LISTED IN F001, F004, AND F005; AND STILL BOTTOMS FROM THE RECOVERY OF THESE SPENT SOLVENTS AND SPENT SOLVENT MIXTURES.

Violation Status: No violations found

ICIS:

Enforcement Action ID: NY000A0000262060138400303  
FRS ID: 110004558595  
Action Name: NEW DELANCY DRY CLEANERS 360610456700303  
Facility Name: NEW DELANCY DRY CLEANERS  
Facility Address: 95 DELANCY ST  
NEW YORK, NY 10002



Map ID  
Direction  
Distance  
Elevation

MAP FINDINGS

Site

Database(s)

EDR ID Number  
EPA ID Number

**NEW DELANCY DRY CLEANERS (Continued)**

**1001968896**

Enforcement Action Type: Notice of Violation  
Facility County: UNDETERMINED  
Program System Acronym: AIR  
Enforcement Action Forum Desc: Administrative - Informal  
EA Type Code: NOV  
Facility SIC Code: 7216  
Federal Facility ID: Not reported  
Latitude in Decimal Degrees: 40.71879  
Longitude in Decimal Degrees: -73.9893  
Permit Type Desc: Not reported  
Program System Acronym: NY0000002620601384  
Facility NAICS Code: 812320  
Tribal Land Code: Not reported

US AIRS MINOR:

Envid: 1001968896  
Region Code: 02  
Programmatic ID: AIR NY0000002620601384  
Facility Registry ID: 110004558595  
D and B Number: Not reported  
Primary SIC Code: 7216  
NAICS Code: 812320  
Default Air Classification Code: MIN  
Facility Type of Ownership Code: POF  
Air CMS Category Code: Not reported  
HPV Status: Not reported

US AIRS MINOR:

Region Code: 02  
Programmatic ID: AIR NY0000002620601384  
Facility Registry ID: 110004558595  
Air Operating Status Code: OPR  
Default Air Classification Code: MIN  
Air Program: MACT Standards (40 CFR Part 63)  
Activity Date: 2002-09-05 00:00:00  
Activity Status Date: Not reported  
Activity Group: Compliance Monitoring  
Activity Type: Inspection/Evaluation  
Activity Status: Not reported

Region Code: 02  
Programmatic ID: AIR NY0000002620601384  
Facility Registry ID: 110004558595  
Air Operating Status Code: OPR  
Default Air Classification Code: MIN  
Air Program: MACT Standards (40 CFR Part 63)  
Activity Date: 2006-02-27 00:00:00  
Activity Status Date: 2006-02-27 00:00:00  
Activity Group: Enforcement Action  
Activity Type: Administrative - Informal  
Activity Status: Achieved

Region Code: 02  
Programmatic ID: AIR NY0000002620601384  
Facility Registry ID: 110004558595  
Air Operating Status Code: OPR

Map ID  
Direction  
Distance  
Elevation

MAP FINDINGS

Site

Database(s)

EDR ID Number  
EPA ID Number

**NEW DELANCY DRY CLEANERS (Continued)**

**1001968896**

Default Air Classification Code: MIN  
Air Program: State Implementation Plan for National Primary and Secondary Ambient Air Quality Standards  
Activity Date: 2002-09-05 00:00:00  
Activity Status Date: Not reported  
Activity Group: Compliance Monitoring  
Activity Type: Inspection/Evaluation  
Activity Status: Not reported

Region Code: 02  
Programmatic ID: AIR NY0000002620601384  
Facility Registry ID: 110004558595  
Air Operating Status Code: OPR  
Default Air Classification Code: MIN  
Air Program: State Implementation Plan for National Primary and Secondary Ambient Air Quality Standards  
Activity Date: 2004-06-04 00:00:00  
Activity Status Date: Not reported  
Activity Group: Compliance Monitoring  
Activity Type: Inspection/Evaluation  
Activity Status: Not reported

**NY MANIFEST:**

Country: USA  
EPA ID: NYR000080804  
Facility Status: Not reported  
Location Address 1: 95 DELANCEY ST  
Code: BP  
Location Address 2: Not reported  
Total Tanks: Not reported  
Location City: NEW YORK  
Location State: NY  
Location Zip: 10002  
Location Zip 4: Not reported

**NY MANIFEST:**

EPAID: NYR000080804  
Mailing Name: DELANCEY DRY CLEANERS  
Mailing Contact: DELANCEY DRY CLEANERS  
Mailing Address 1: 95 DELANCEY ST  
Mailing Address 2: Not reported  
Mailing City: NEW YORK  
Mailing State: NY  
Mailing Zip: 10002  
Mailing Zip 4: Not reported  
Mailing Country: USA  
Mailing Phone: 2125330027

**NY MANIFEST:**

Document ID: Not reported  
Manifest Status: Not reported  
seq: Not reported  
Year: 2008  
Trans1 State ID: NJD000564906  
Trans2 State ID: MIK814262374  
Generator Ship Date: 06/19/2008  
Trans1 Recv Date: 06/19/2008  
Trans2 Recv Date: 07/01/2008

Map ID  
 Direction  
 Distance  
 Elevation

MAP FINDINGS

Site

Database(s)

EDR ID Number  
 EPA ID Number

**NEW DELANCY DRY CLEANERS (Continued)**

**1001968896**

TSD Site Recv Date: 07/01/2008  
 Part A Recv Date: Not reported  
 Part B Recv Date: Not reported  
 Generator EPA ID: NYR000080804  
 Trans1 EPA ID: Not reported  
 Trans2 EPA ID: Not reported  
 TSD ID 1: CDX107000000  
 TSD ID 2: Not reported  
 Manifest Tracking Number: 003371471JJK  
 Import Indicator: N  
 Export Indicator: Y  
 Discr Quantity Indicator: N  
 Discr Type Indicator: N  
 Discr Residue Indicator: N  
 Discr Partial Reject Indicator: N  
 Discr Full Reject Indicator: N  
 Manifest Ref Number: Not reported  
 Alt Facility RCRA ID: Not reported  
 Alt Facility Sign Date: Not reported  
 MGMT Method Type Code: H020  
 Waste Code: Not reported  
 Waste Code: Not reported  
 Waste Code: Not reported  
 Waste Code: Not reported  
 Waste Code: Not reported  
 Waste Code: Not reported  
 Quantity: 390.0  
 Units: P - Pounds  
 Number of Containers: 3.0  
 Container Type: DM - Metal drums, barrels  
 Handling Method: R Material recovery of more than 75 percent of the total material.  
 Specific Gravity: 1.0  
 Waste Code: F002  
 Waste Code 1\_2: D039  
 Waste Code 1\_3: Not reported  
 Waste Code 1\_4: Not reported  
 Waste Code 1\_5: Not reported  
 Waste Code 1\_6: Not reported

**H154  
 NW  
 < 1/8  
 0.120 mi.  
 636 ft.**

**95 DELANCEY ST  
 NEW YORK, NY 10002  
 Site 20 of 25 in cluster H**

**EDR Hist Cleaner 1015108044  
 N/A**

**Relative:  
 Higher**

EDR Historical Cleaners:  
 Name: DELANCY DRY CLEANERS  
 Year: 2006  
 Address: 95 DELANCEY ST

**Actual:  
 37 ft.**

Name: MANHATTAN WINDOW CLEANERS LTD  
 Year: 2007  
 Address: 95 DELANCEY ST

Name: MANHATTAN WINDOW CLEANERS LTD  
 Year: 2008  
 Address: 95 DELANCEY ST

Map ID  
Direction  
Distance  
Elevation

MAP FINDINGS

Site

Database(s)

EDR ID Number  
EPA ID Number

(Continued)

1015108044

Name: MANHATTAN WINDOW CLEANERS LTD  
Year: 2009  
Address: 95 DELANCEY ST

H155  
NW  
< 1/8  
0.120 mi.  
636 ft.

LOT 17,TAXBLOCK 409  
95 DELANCEY STREET  
MANHATTAN, NY  
Site 21 of 25 in cluster H

NY E DESIGNATION S109527632  
N/A

Relative:  
Higher

E DESIGNATION:  
Tax Lot(s): 17  
Tax Block: 409  
Borough Code: Not reported  
E-No: E-216  
Effective Date: 11/19/2008  
Satisfaction Date: Not reported  
Ceqr Number: 07DCP078M  
Ulurp Number: 080397ZMM  
Zoning Map No: 12c

Actual:  
37 ft.

Description: Window Wall Attenuation & Alternate Ventilation  
Lot Remediation Date: Not reported

H156  
NW  
< 1/8  
0.120 mi.  
636 ft.

CON EDISON SERVICE BOX: 31160  
95 DELANCEY ST  
NEW YORK, NY 10002  
Site 22 of 25 in cluster H

RCRA NonGen / NLR 1016972740  
NY MANIFEST NYP004465217

Relative:  
Higher

RCRA NonGen / NLR:  
Date form received by agency: 04/12/2014  
Facility name: CON EDISON SERVICE BOX: 31160  
Facility address: 95 DELANCEY ST  
NEW YORK, NY 10002  
EPA ID: NYP004465217  
Mailing address: IRVING PL, 15TH FL NE  
NEW YORK, NY 10003  
Contact: THOMAS TEELING  
Contact address: Not reported  
Not reported  
Contact country: Not reported  
Contact telephone: (212) 460-3770  
Contact email: Not reported  
EPA Region: 02  
Classification: Non-Generator  
Description: Handler: Non-Generators do not presently generate hazardous waste

Actual:  
37 ft.

Handler Activities Summary:

U.S. importer of hazardous waste: No  
Mixed waste (haz. and radioactive): No  
Recycler of hazardous waste: No  
Transporter of hazardous waste: No  
Treater, storer or disposer of HW: No  
Underground injection activity: No  
On-site burner exemption: No

Map ID  
Direction  
Distance  
Elevation

MAP FINDINGS

Site

Database(s)

EDR ID Number  
EPA ID Number

**CON EDISON SERVICE BOX: 31160 (Continued)**

**1016972740**

Furnace exemption: No  
Used oil fuel burner: No  
Used oil processor: No  
User oil refiner: No  
Used oil fuel marketer to burner: No  
Used oil Specification marketer: No  
Used oil transfer facility: No  
Used oil transporter: No

Historical Generators:

Date form received by agency: 03/12/2014  
Site name: CON EDISON SERVICE BOX: 31160  
Classification: Conditionally Exempt Small Quantity Generator

Violation Status: No violations found

NY MANIFEST:

Country: USA  
EPA ID: NYP004465217  
Facility Status: Not reported  
Location Address 1: 95 DELANCEY ST  
Code: BP  
Location Address 2: SB31160  
Total Tanks: Not reported  
Location City: NEW YORK  
Location State: NY  
Location Zip: 10002  
Location Zip 4: Not reported

NY MANIFEST:

EPAID: NYP004465217  
Mailing Name: CON EDISON  
Mailing Contact: CON EDISION  
Mailing Address 1: 4 IRVING PL  
Mailing Address 2: 15TH FL  
Mailing City: NEW YORK  
Mailing State: NY  
Mailing Zip: 10003  
Mailing Zip 4: Not reported  
Mailing Country: USA  
Mailing Phone: Not reported

NY MANIFEST:

Document ID: Not reported  
Manifest Status: Not reported  
seq: Not reported  
Year: 2014  
Trans1 State ID: NJD003812047  
Trans2 State ID: Not reported  
Generator Ship Date: 03/12/2014  
Trans1 Recv Date: 03/12/2014  
Trans2 Recv Date: Not reported  
TSD Site Recv Date: 03/14/2014  
Part A Recv Date: Not reported  
Part B Recv Date: Not reported  
Generator EPA ID: NYP004465217  
Trans1 EPA ID: Not reported

Map ID  
 Direction  
 Distance  
 Elevation

MAP FINDINGS

Site

Database(s)

EDR ID Number  
 EPA ID Number

**CON EDISON SERVICE BOX: 31160 (Continued)**

**1016972740**

Trans2 EPA ID: Not reported  
 TSDF ID 1: NJD991291105  
 TSDF ID 2: Not reported  
 Manifest Tracking Number: 002359635GBF  
 Import Indicator: N  
 Export Indicator: N  
 Discr Quantity Indicator: N  
 Discr Type Indicator: N  
 Discr Residue Indicator: N  
 Discr Partial Reject Indicator: N  
 Discr Full Reject Indicator: N  
 Manifest Ref Number: Not reported  
 Alt Facility RCRA ID: Not reported  
 Alt Facility Sign Date: Not reported  
 MGMT Method Type Code: H110  
 Waste Code: Not reported  
 Waste Code: Not reported  
 Waste Code: Not reported  
 Waste Code: Not reported  
 Waste Code: Not reported  
 Waste Code: Not reported  
 Quantity: 1000  
 Units: P - Pounds  
 Number of Containers: 1  
 Container Type: TT - Cargo tank, tank trucks  
 Handling Method: T Chemical, physical, or biological treatment.  
 Specific Gravity: 1  
 Waste Code: D008  
 Waste Code 1\_2: Not reported  
 Waste Code 1\_3: Not reported  
 Waste Code 1\_4: Not reported  
 Waste Code 1\_5: Not reported  
 Waste Code 1\_6: Not reported

**H157  
 WNW  
 < 1/8  
 0.121 mi.  
 637 ft.**

**251 BROOME ST  
 NEW YORK, NY 10002**

**Site 23 of 25 in cluster H**

**EDR Hist Cleaner 1015028186  
 N/A**

**Relative:  
 Higher**

EDR Historical Cleaners:

Name: LAUNDRAMAT  
 Year: 2000  
 Address: 251 BROOME ST

**Actual:  
 38 ft.**

Name: LAUNDRAMAT  
 Year: 2001  
 Address: 251 BROOME ST

Name: LAUNDRAMAT  
 Year: 2004  
 Address: 251 BROOME ST

Name: SUN KWONG LAUNDROMAT  
 Year: 2005  
 Address: 251 BROOME ST

Map ID  
Direction  
Distance  
Elevation

MAP FINDINGS

Site

Database(s)

EDR ID Number  
EPA ID Number

(Continued)

1015028186

Name: SUN KWONG LAUNDROMAT  
Year: 2006  
Address: 251 BROOME ST

Name: SUN KWONG LAUNDROMAT  
Year: 2007  
Address: 251 BROOME ST

Name: SUN KWONG LAUNDROMAT  
Year: 2008  
Address: 251 BROOME ST

Name: SUN KWONG LAUNDROMAT  
Year: 2009  
Address: 251 BROOME ST

N158  
WSW  
< 1/8  
0.121 mi.  
639 ft.

CON EDISON SERVICE BOX: 33434  
29 ESSEX ST  
NEW YORK, NY 10002  
Site 3 of 14 in cluster N

RCRA NonGen / NLR 1016969382  
NY MANIFEST NYP004430427

Relative:  
Higher

RCRA NonGen / NLR:

Actual:  
36 ft.

Date form received by agency: 02/28/2014  
Facility name: CON EDISON SERVICE BOX: 33434  
Facility address: 29 ESSEX ST  
NEW YORK, NY 10002  
EPA ID: NYP004430427  
Mailing address: IRVING PL, 15TH FL NE  
NEW YORK, NY 10003  
Contact: THOMAS TEELING  
Contact address: Not reported  
Not reported  
Contact country: Not reported  
Contact telephone: (212) 460-3770  
Contact email: Not reported  
EPA Region: 02  
Classification: Non-Generator  
Description: Handler: Non-Generators do not presently generate hazardous waste

Handler Activities Summary:

U.S. importer of hazardous waste: No  
Mixed waste (haz. and radioactive): No  
Recycler of hazardous waste: No  
Transporter of hazardous waste: No  
Treater, storer or disposer of HW: No  
Underground injection activity: No  
On-site burner exemption: No  
Furnace exemption: No  
Used oil fuel burner: No  
Used oil processor: No  
Used oil refiner: No  
Used oil fuel marketer to burner: No  
Used oil Specification marketer: No  
Used oil transfer facility: No  
Used oil transporter: No

Map ID  
Direction  
Distance  
Elevation

MAP FINDINGS

Site

Database(s)

EDR ID Number  
EPA ID Number

**CON EDISON SERVICE BOX: 33434 (Continued)**

**1016969382**

Historical Generators:

Date form received by agency: 01/30/2014  
Site name: CON EDISON SERVICE BOX: 33434  
Classification: Conditionally Exempt Small Quantity Generator

Violation Status: No violations found

NY MANIFEST:

Country: USA  
EPA ID: NYP004430427  
Facility Status: Not reported  
Location Address 1: 29 ESSEX ST  
Code: BP  
Location Address 2: Not reported  
Total Tanks: Not reported  
Location City: NEW YORK  
Location State: NY  
Location Zip: 10002  
Location Zip 4: Not reported

NY MANIFEST:

EPAID: NYP004430427  
Mailing Name: CON EDISON  
Mailing Contact: CON EDISON  
Mailing Address 1: 4 IRVING PLACE  
Mailing Address 2: 15TH FL  
Mailing City: NEW YORK  
Mailing State: NY  
Mailing Zip: 10003  
Mailing Zip 4: Not reported  
Mailing Country: USA  
Mailing Phone: Not reported

NY MANIFEST:

Document ID: Not reported  
Manifest Status: Not reported  
seq: Not reported  
Year: 2014  
Trans1 State ID: NJD003812047  
Trans2 State ID: Not reported  
Generator Ship Date: 01/30/2014  
Trans1 Recv Date: 01/30/2014  
Trans2 Recv Date: Not reported  
TSD Site Recv Date: 01/31/2014  
Part A Recv Date: Not reported  
Part B Recv Date: Not reported  
Generator EPA ID: NYP004430427  
Trans1 EPA ID: Not reported  
Trans2 EPA ID: Not reported  
TSD ID 1: NJD991291105  
TSD ID 2: Not reported  
Manifest Tracking Number: 002329789GBF  
Import Indicator: N  
Export Indicator: N  
Discr Quantity Indicator: N  
Discr Type Indicator: N  
Discr Residue Indicator: N



Map ID  
Direction  
Distance  
Elevation

MAP FINDINGS

Site

Database(s)

EDR ID Number  
EPA ID Number

**CON EDISON SERVICE BOX: 33434 (Continued)**

**1016969382**

Discr Partial Reject Indicator: N  
Discr Full Reject Indicator: N  
Manifest Ref Number: Not reported  
Alt Facility RCRA ID: Not reported  
Alt Facility Sign Date: Not reported  
MGMT Method Type Code: H110  
Waste Code: Not reported  
Waste Code: Not reported  
Waste Code: Not reported  
Waste Code: Not reported  
Waste Code: Not reported  
Waste Code: Not reported  
Quantity: 500  
Units: P - Pounds  
Number of Containers: 1  
Container Type: TT - Cargo tank, tank trucks  
Handling Method: T Chemical, physical, or biological treatment.  
Specific Gravity: 1  
Waste Code: D008  
Waste Code 1\_2: Not reported  
Waste Code 1\_3: Not reported  
Waste Code 1\_4: Not reported  
Waste Code 1\_5: Not reported  
Waste Code 1\_6: Not reported

**N159**  
**WSW**  
**< 1/8**  
**0.121 mi.**  
**639 ft.**

**29 ESSEX ST**  
**NEW YORK, NY 10002**

**Site 4 of 14 in cluster N**

**EDR Hist Auto 1015391606**  
**N/A**

**Relative:**  
**Higher**

**EDR Historical Auto Stations:**

**Actual:**  
**36 ft.**

Name: DELANCEY CAR SERVICE  
Year: 2005  
Address: 29 ESSEX ST

Name: DELANCEY CAR SERVICE  
Year: 2006  
Address: 29 ESSEX ST

Name: DELANCEY CAR SERVICE INC  
Year: 2009  
Address: 29 ESSEX ST

Name: DELANCEY CAR SERVICE  
Year: 2011  
Address: 29 ESSEX ST

Name: DELANCEY CAR SERVICE  
Year: 2012  
Address: 29 ESSEX ST

MAP FINDINGS

Map ID  
Direction  
Distance  
Elevation

Site

Database(s)

EDR ID Number  
EPA ID Number

**L160**      **172 DELANCEY ST. HDFC**  
**ENE**      **172 DELANCEY STREET**  
**< 1/8**      **NEW YORK, NY 10002**  
**0.122 mi.**  
**644 ft.**      **Site 12 of 22 in cluster L**

**NY AST**    **A100291607**  
                 **N/A**

**Relative:**  
**Lower**

AST:

Region: STATE  
DEC Region: 2  
Site Status: Active  
Facility Id: 2-608677  
Program Type: PBS  
UTM X: 585694.79505  
UTM Y: 4507930.61120  
Expiration Date: 03/27/2018  
Site Type: Apartment Building/Office Building

**Actual:**  
**27 ft.**

Affiliation Records:

Site Id: 30529  
Affiliation Type: On-Site Operator  
Company Name: 172 DELANCEY ST. HDFC  
Contact Type: Not reported  
Contact Name: JUAN SANCHEZ  
Address1: Not reported  
Address2: Not reported  
City: Not reported  
State: NN  
Zip Code: Not reported  
Country Code: 001  
Phone: (212) 674-8804  
EMail: Not reported  
Fax Number: Not reported  
Modified By: KAKYER  
Date Last Modified: 2013-04-01

Site Id: 30529  
Affiliation Type: Emergency Contact  
Company Name: 172 DELANCEY ST. HDFC  
Contact Type: Not reported  
Contact Name: JUAN SANCHEZ  
Address1: Not reported  
Address2: Not reported  
City: Not reported  
State: NN  
Zip Code: Not reported  
Country Code: 001  
Phone: (212) 674-8804  
EMail: Not reported  
Fax Number: Not reported  
Modified By: KAKYER  
Date Last Modified: 2013-04-01

Site Id: 30529  
Affiliation Type: Facility Owner  
Company Name: 172 DELANCEY ST. HDFC  
Contact Type: PRESIDENT  
Contact Name: JUAN SANCHEZ  
Address1: 172 DELANCEY STREET  
Address2: Not reported  
City: NEW YORK

Map ID  
Direction  
Distance  
Elevation

MAP FINDINGS

Site

Database(s)

EDR ID Number  
EPA ID Number

172 DELANCEY ST. HDFC (Continued)

A100291607

State: NY  
Zip Code: 10002  
Country Code: 001  
Phone: (646) 541-6844  
EMail: GMOREIRA907@GMAIL.COM  
Fax Number: Not reported  
Modified By: KAKYER  
Date Last Modified: 2013-04-01

Site Id: 30529  
Affiliation Type: Mail Contact  
Company Name: 172 DELANCEY ST. HDFC  
Contact Type: PRESIDENT  
Contact Name: JUAN SANCHEZ  
Address1: 172 DELANCEY STREET  
Address2: Not reported  
City: NEW YORK  
State: NY  
Zip Code: 10002  
Country Code: 001  
Phone: (646) 541-6844  
EMail: GMOREIRA907@GMAIL.COM  
Fax Number: Not reported  
Modified By: KAKYER  
Date Last Modified: 2013-04-01

Tank Info:

Tank Number: 001  
Tank Id: 65509  
Material Code: 0009  
Common Name of Substance: Gasoline

Equipment Records:

D10 - Pipe Type - Copper  
I04 - Overfill - Product Level Gauge (A/G)  
C01 - Pipe Location - Aboveground  
F06 - Pipe External Protection - Wrapped  
G01 - Tank Secondary Containment - Diking (Aboveground)  
H00 - Tank Leak Detection - None  
A00 - Tank Internal Protection - None

Tank Location: 3  
Tank Type: Steel/Carbon Steel/Iron  
Tank Status: In Service  
Pipe Model: Not reported  
Install Date: 01/01/1920  
Capacity Gallons: 2000  
Tightness Test Method: NN  
Date Test: Not reported  
Next Test Date: Not reported  
Date Tank Closed: Not reported  
Register: True  
Modified By: KAKYER  
Last Modified: 04/01/2013  
Material Name: Not reported

Map ID  
Direction  
Distance  
Elevation

MAP FINDINGS

Site

Database(s)

EDR ID Number  
EPA ID Number

M161  
NNW  
< 1/8  
0.123 mi.  
652 ft.

LOT 69,TAXBLOCK 410  
104 DELANCEY STREET  
MANHATTAN, NY 10002

NY E DESIGNATION

S109528143  
N/A

Site 5 of 14 in cluster M

Relative:  
Higher

E DESIGNATION:

Tax Lot(s): 69  
Tax Block: 410  
Borough Code: MN  
E-No: E-216  
Effective Date: 11/19/2008  
Satisfaction Date: Not reported  
Ceqr Number: 07DCP078M  
Ulurp Number: 080397ZMM  
Zoning Map No: 12c

Actual:  
35 ft.

Description: Window Wall Attenuation & Alternate Ventilation  
Lot Remediation Date: Not reported

G162  
West  
< 1/8  
0.124 mi.  
654 ft.

CON EDISON  
55 LUDLOW ST  
NEW YORK, NY 10002

NY MANIFEST

S118462883  
N/A

Site 17 of 18 in cluster G

Relative:  
Higher

NY MANIFEST:

Country: USA  
EPA ID: NYP004843062  
Facility Status: Not reported  
Location Address 1: 55 LUDLOW ST  
Code: BP  
Location Address 2: SB 39373  
Total Tanks: Not reported  
Location City: NEW YORK  
Location State: NY  
Location Zip: 10002  
Location Zip 4: Not reported

Actual:  
38 ft.

NY MANIFEST:

EPAID: NYP004843062  
Mailing Name: CON EDISON  
Mailing Contact: DENNIS HUACON  
Mailing Address 1: 4 IRVING PL 15TH FL  
Mailing Address 2: Not reported  
Mailing City: NEW YORK  
Mailing State: NY  
Mailing Zip: 10003  
Mailing Zip 4: Not reported  
Mailing Country: USA  
Mailing Phone: 2124603770

NY MANIFEST:

Document ID: Not reported  
Manifest Status: Not reported  
seq: Not reported  
Year: 2015  
Trans1 State ID: NJD003812047  
Trans2 State ID: Not reported  
Generator Ship Date: 09/23/2015

Map ID  
Direction  
Distance  
Elevation

MAP FINDINGS

Site

Database(s)

EDR ID Number  
EPA ID Number

CON EDISON (Continued)

S118462883

Trans1 Recv Date: 09/23/2015  
Trans2 Recv Date: Not reported  
TSD Site Recv Date: 09/23/2015  
Part A Recv Date: Not reported  
Part B Recv Date: Not reported  
Generator EPA ID: NYP004843062  
Trans1 EPA ID: Not reported  
Trans2 EPA ID: Not reported  
TSD ID 1: NJD991291105  
TSD ID 2: Not reported  
Manifest Tracking Number: 002613294GBF  
Import Indicator: N  
Export Indicator: N  
Discr Quantity Indicator: N  
Discr Type Indicator: N  
Discr Residue Indicator: N  
Discr Partial Reject Indicator: N  
Discr Full Reject Indicator: N  
Manifest Ref Number: Not reported  
Alt Facility RCRA ID: Not reported  
Alt Facility Sign Date: Not reported  
MGMT Method Type Code: H110  
Waste Code: Not reported  
Waste Code: Not reported  
Waste Code: Not reported  
Waste Code: Not reported  
Waste Code: Not reported  
Waste Code: Not reported  
Quantity: 500  
Units: P - Pounds  
Number of Containers: 1  
Container Type: TT - Cargo tank, tank trucks  
Handling Method: T Chemical, physical, or biological treatment.  
Specific Gravity: 1  
Waste Code: D008  
Waste Code 1\_2: Not reported  
Waste Code 1\_3: Not reported  
Waste Code 1\_4: Not reported  
Waste Code 1\_5: Not reported  
Waste Code 1\_6: Not reported  
  
Document ID: Not reported  
Manifest Status: Not reported  
seq: Not reported  
Year: 2015  
Trans1 State ID: NJD003812047  
Trans2 State ID: Not reported  
Generator Ship Date: 09/23/2015  
Trans1 Recv Date: 09/23/2015  
Trans2 Recv Date: Not reported  
TSD Site Recv Date: 09/23/2015  
Part A Recv Date: Not reported  
Part B Recv Date: Not reported  
Generator EPA ID: NYP004843062  
Trans1 EPA ID: Not reported  
Trans2 EPA ID: Not reported  
TSD ID 1: NJD991291105

Map ID  
Direction  
Distance  
Elevation

MAP FINDINGS

Site

Database(s)

EDR ID Number  
EPA ID Number

CON EDISON (Continued)

S118462883

TSDF ID 2: Not reported  
Manifest Tracking Number: 002613294GBF  
Import Indicator: N  
Export Indicator: N  
Discr Quantity Indicator: N  
Discr Type Indicator: N  
Discr Residue Indicator: N  
Discr Partial Reject Indicator: N  
Discr Full Reject Indicator: N  
Manifest Ref Number: Not reported  
Alt Facility RCRA ID: Not reported  
Alt Facility Sign Date: Not reported  
MGMT Method Type Code: H110  
Waste Code: Not reported  
Waste Code: Not reported  
Waste Code: Not reported  
Waste Code: Not reported  
Waste Code: Not reported  
Waste Code: Not reported  
Quantity: 500  
Units: P - Pounds  
Number of Containers: 1  
Container Type: TT - Cargo tank, tank trucks  
Handling Method: T Chemical, physical, or biological treatment.  
Specific Gravity: 1  
Waste Code: D008  
Waste Code 1\_2: Not reported  
Waste Code 1\_3: Not reported  
Waste Code 1\_4: Not reported  
Waste Code 1\_5: Not reported  
Waste Code 1\_6: Not reported

G163  
West  
< 1/8  
0.124 mi.  
654 ft.

CON EDISON  
55 LUDLOW ST  
NEW YORK, NY 10002  
Site 18 of 18 in cluster G

RCRA NonGen / NLR 1019908197  
NYP004843062

Relative:  
Higher

RCRA NonGen / NLR:

Actual:  
38 ft.

Date form received by agency: 09/23/2015  
Facility name: CON EDISON  
Facility address: 55 LUDLOW ST  
NEW YORK, NY 10002  
EPA ID: NYP004843062  
Mailing address: IRVING PL 15TH FL NE  
NEW YORK, NY 10003  
Contact: THOMAS TEELING  
Contact address: Not reported  
Not reported  
Contact country: Not reported  
Contact telephone: (212) 460-3770  
Contact email: Not reported  
EPA Region: 02  
Classification: Non-Generator  
Description: Handler: Non-Generators do not presently generate hazardous waste

Map ID  
Direction  
Distance  
Elevation

MAP FINDINGS

Site

Database(s)

EDR ID Number  
EPA ID Number

**CON EDISON (Continued)**

**1019908197**

Handler Activities Summary:

U.S. importer of hazardous waste: No  
Mixed waste (haz. and radioactive): No  
Recycler of hazardous waste: No  
Transporter of hazardous waste: No  
Treater, storer or disposer of HW: No  
Underground injection activity: No  
On-site burner exemption: No  
Furnace exemption: No  
Used oil fuel burner: No  
Used oil processor: No  
User oil refiner: No  
Used oil fuel marketer to burner: No  
Used oil Specification marketer: No  
Used oil transfer facility: No  
Used oil transporter: No

Historical Generators:

Date form received by agency: 09/23/2015  
Site name: CON EDISON  
Classification: Small Quantity Generator  
  
Violation Status: No violations found

L164  
ENE  
< 1/8  
0.124 mi.  
655 ft.

**CON EDISON SERVICE BOX: 31189  
174 DELANCEY ST FRONT OF  
NEW YORK, NY 10002**

**RCRA NonGen / NLR 1016972624  
NY MANIFEST NYP004464038**

**Site 13 of 22 in cluster L**

**Relative:  
Lower**

RCRA NonGen / NLR:

Date form received by agency: 04/11/2014  
Facility name: CON EDISON SERVICE BOX: 31189  
Facility address: 174 DELANCEY ST FRONT OF  
NEW YORK, NY 10002  
EPA ID: NYP004464038  
Mailing address: IRVG PL, 15TH FL NE  
NEW YORK, NY 10003  
Contact: THOMAS TEELING  
Contact address: Not reported  
Not reported  
Contact country: Not reported  
Contact telephone: (212) 460-3770  
Contact email: Not reported  
EPA Region: 02  
Classification: Non-Generator  
Description: Handler: Non-Generators do not presently generate hazardous waste

**Actual:  
27 ft.**

Handler Activities Summary:

U.S. importer of hazardous waste: No  
Mixed waste (haz. and radioactive): No  
Recycler of hazardous waste: No  
Transporter of hazardous waste: No  
Treater, storer or disposer of HW: No  
Underground injection activity: No  
On-site burner exemption: No  
Furnace exemption: No

Map ID  
Direction  
Distance  
Elevation

MAP FINDINGS

Site

Database(s)

EDR ID Number  
EPA ID Number

**CON EDISON SERVICE BOX: 31189 (Continued)**

**1016972624**

Used oil fuel burner: No  
Used oil processor: No  
User oil refiner: No  
Used oil fuel marketer to burner: No  
Used oil Specification marketer: No  
Used oil transfer facility: No  
Used oil transporter: No

Historical Generators:

Date form received by agency: 03/11/2014  
Site name: CON EDISON SERVICE BOX: 31189  
Classification: Conditionally Exempt Small Quantity Generator

Violation Status: No violations found

NY MANIFEST:

Country: USA  
EPA ID: NYP004464038  
Facility Status: Not reported  
Location Address 1: 173 DELANCEY ST  
Code: BP  
Location Address 2: SB31189  
Total Tanks: Not reported  
Location City: NEW YORK  
Location State: NY  
Location Zip: 10002  
Location Zip 4: Not reported

NY MANIFEST:

EPAID: NYP004464038  
Mailing Name: CON EDISON  
Mailing Contact: CON EDISION  
Mailing Address 1: 4 IRVING PL  
Mailing Address 2: 15TH FL  
Mailing City: NEW YORK  
Mailing State: NY  
Mailing Zip: 10003  
Mailing Zip 4: Not reported  
Mailing Country: USA  
Mailing Phone: Not reported

NY MANIFEST:

Document ID: Not reported  
Manifest Status: Not reported  
seq: Not reported  
Year: 2014  
Trans1 State ID: NJD003812047  
Trans2 State ID: Not reported  
Generator Ship Date: 03/11/2014  
Trans1 Recv Date: 03/11/2014  
Trans2 Recv Date: Not reported  
TSD Site Recv Date: 03/12/2014  
Part A Recv Date: Not reported  
Part B Recv Date: Not reported  
Generator EPA ID: NYP004464038  
Trans1 EPA ID: Not reported  
Trans2 EPA ID: Not reported



Map ID  
Direction  
Distance  
Elevation

MAP FINDINGS

Site

Database(s)

EDR ID Number  
EPA ID Number

**CON EDISON SERVICE BOX: 31189 (Continued)**

**1016972624**

TSDF ID 1: NJD991291105  
TSDF ID 2: Not reported  
Manifest Tracking Number: 002359639GBF  
Import Indicator: N  
Export Indicator: N  
Discr Quantity Indicator: N  
Discr Type Indicator: N  
Discr Residue Indicator: N  
Discr Partial Reject Indicator: N  
Discr Full Reject Indicator: N  
Manifest Ref Number: Not reported  
Alt Facility RCRA ID: Not reported  
Alt Facility Sign Date: Not reported  
MGMT Method Type Code: H110  
Waste Code: Not reported  
Waste Code: Not reported  
Waste Code: Not reported  
Waste Code: Not reported  
Waste Code: Not reported  
Waste Code: Not reported  
Quantity: 100  
Units: P - Pounds  
Number of Containers: 1  
Container Type: TT - Cargo tank, tank trucks  
Handling Method: T Chemical, physical, or biological treatment.  
Specific Gravity: 1  
Waste Code: D008  
Waste Code 1\_2: Not reported  
Waste Code 1\_3: Not reported  
Waste Code 1\_4: Not reported  
Waste Code 1\_5: Not reported  
Waste Code 1\_6: Not reported

**O165  
WNW  
< 1/8  
0.124 mi.  
657 ft.**

**HONDA PRODUCTIONS  
74 ORCHARD STREET  
NEW YORK, NY 10002  
Site 1 of 17 in cluster O**

**NY Spills S109527923  
NY E DESIGNATION N/A**

**Relative:  
Higher**

**SPILLS:**

**Actual:  
39 ft.**

Facility ID: 0509012  
Facility Type: ER  
DER Facility ID: 304739  
Site ID: 354723  
DEC Region: 2  
Spill Date: 2005-10-27  
Spill Number/Closed Date: 0509012 / 2005-12-16  
Spill Cause: Equipment Failure  
Spill Class: Known release with minimal potential for fire or hazard. DEC Response.  
Willing Responsible Party. Corrective action taken.  
SWIS: 3101  
Investigator: rvketani  
Referred To: Not reported  
Reported to Dept: 2005-10-27  
CID: 444  
Water Affected: Not reported  
Spill Source: Private Dwelling

Map ID  
Direction  
Distance  
Elevation

MAP FINDINGS

Site

Database(s)

EDR ID Number  
EPA ID Number

**HONDA PRODUCTIONS (Continued)**

**S109527923**

Spill Notifier:	Other
Cleanup Ceased:	Not reported
Cleanup Meets Std:	False
Last Inspection:	Not reported
Recommended Penalty:	False
UST Trust:	False
Remediation Phase:	0
Date Entered In Computer:	2005-10-27
Spill Record Last Update:	2006-03-02
Spiller Name:	MR GOLDMAN
Spiller Company:	HONDA PRODUCTIONS
Spiller Address:	74 ORCHARD STREET
Spiller City,St,Zip:	NEW YORK, NY 999
Spiller Company:	
Contact Name:	MR GOLDMAN
Contact Phone:	(212) 925-3939
DEC Memo:	"Sangesland spoke to rep from Stuyvesant Fuel. He said that the fill line from the sidewalk goes over the cellar steps and then through the wall into the basement. Oil leaked through a hole in this pipe into the outside pit area, then leaked under the basement entry door into the basement. Property owner (Mr. Goldman) has hired H.D.Plumbing (212-274-0480) to replace the rotten fill line. This work will be done 10/28 at 8 AM 10/28/05 - Raphael Ketani. I made a site visit at 8:30AM. Once there, I saw that A.D. Plumbing Corp. (62 Allen Street, NY, 10002, LIC#577,1093) had arrived and were beginning the process of cutting out the fill port at the street edge of the sidewalk. The rusted fill pipe was still in place, but I spoke to one of the workers there and he said the whole pipe was going to be replaced. The pipe goes under the sidewalk and runs to the basement where it hangs over stairs which descend into the front basement. The stairs are covered by two steel plates which open outward at the hinges (cellar doors). A film of oil was all over the stairs and on the front basement floor. I did not see any cracks in the floor when I used my flashlight (there were no lights that worked). The property owner is Morris Goldman at 524 Broadway, NY, 10012. The property manager is Alfred Goldman (possibly his son as Morris is 82 according to the tenant). I spoke to the tenant, Alex Lee, manager, who runs Honda Productions ((212) 375-1118; cell (917) 701-8159)out of this rented store. She said that the spill happened yesterday when they delivered oil. She says that the delivery was 593 gals. and that all of it spilled into the front basement (this is an area in front of and below the store of about 64 square feet). It doesn't seem as if there is enough depth to the floor area for it to contain 593 gals. of spilled oil. However, I did see that a little oil overtopped the raised lip of the doorway separating the front basement from the back basement. Ms. Lee had put down plywood on the back basement floor to protect the clothing she sells and I did see a little staining between the 2 pieces of plywood closest to the door separating the two parts of the basement. Though I estimated the amount of spillage as less than 1 gallon. This part of the basement was well lit and I didn't see any cracks - of what part of the floor I could look at. There were a lot of large, heavy bags and other things on the floor that, for the most part, I couldn't move out of the way. Ms. Lee uses the basement as a storeroom. I looked at the front basement floor and I could see that absorbent material had been put down. However, there was still a thin veneer of oil and it didn't look like enough absorbent agent had been put down. The odor in the front basement was

Map ID  
Direction  
Distance  
Elevation

MAP FINDINGS

Site

Database(s)

EDR ID Number  
EPA ID Number

**HONDA PRODUCTIONS (Continued)**

**S109527923**

strong. The odor in the back basement was strong and the odor on the first floor was moderate. There are no windows in the store. However, Ms. Lee has some fans. I told her to run the fans on high speed to push the vapors out of the store. Ms. Lee told me that back on 3/16/05, there was a small leak in the fill pipe. She said she called up Stuyvesant Oil and Paul came over to check out the leak. Ms. Lee added that Paul told her it was not a leak and refused to do anything and left. I told her that I would talk to Stuyvesant Oil about the current spill and see if I could get them to clean it up better. I spoke to Noel Hinds of Stuyvesant Oil and told him that we weren't happy with the condition of the front basement floor. I told him that there was still a film of oil and the odors were strong and getting into the store. I added that more absorbent has to be put down and the floor power washed. He said he would call me back. I called Alfred Goldman and told him that Stuyvesant Oil has to come back and clean up the floor to the front basement better because there is still a film of oil and strong odors. He said he would talk to Stuyvesant and get them to return to the property. I asked him whether he was aware of the 3/16/05 small leak. He said that Ms. Lee never told him about it because she was behind in her rent. A letter was sent ordering Mr. Goldman to have the remnant of the spill cleaned up. At 1:50PM today, Vincent Ingrassia of Stuyvesant Oil called me up to say that his technicians were on their way to the site to put down more Speedi-Dri and to put a deorderant. When I asked about pressure testing the fill line, he said that it was up to the customer to order such a test. Then Mr. Stuart Levy, Chief of Operations at Stuyvesant, spoke to me and told me that they will recommend to Mr. Goldman to have the line pressure tested. 11/28/05 - Raphael Ketani. I spoke to Kristin Ciaburri of USA Environmental ((718) 981-5710). She said that they will do a system test of the fill line, tank, and vent line. They will also do some digging in the front basement where the oil spilled. If they find anything, then they will let the DEC know. She added that the spilled oil had been cleaned up and that she will send me a report regarding their findings. 12/7/05 - Raphael Ketani. I received a FAX from Eastmond & Sons Boiler Repair describing the repair of the fill line and clean up of 2 drums worth of debris. They were requesting closure of the spill case. However, I called up Ms. Ciaburri and she said her company hadn't done any system testing or digging as they weren't contracted by the Morris Goldman Real Estate Company. I called up Alfred Goldman and asked him why this work hadn't been done. He said he would get back to me. 12/15/05 - Raphael Ketani. Mr. Neal Tomasetti of A.L. Eastmond (347) 682-0730 called regarding the site. I could not get ahold of him. So I left a message. 12/16/05 - Raphael Ketani. Neil of A. L. Eastmond called me to say that he was at the site on 12/14 and checked out the situation. He said that there were no cracks in the floor of the front basement and that he ordered his crew to put down more absorbent on the stairs. Otherwise, he said, the spill is cleaned up. I asked him to send me a letter stating that the site is completely cleaned up. He said he would. Neil Tomasetti of Eastmond sent me the letter explaining the cleanup and that there are no cracks in the floor. I, personally, observed that there were no drains or city sewers impacted by the spill. Therefore, I am closing the case. 3/1/06 - Raphael Ketani. I received a request from Byron Goldman of Morris Goldman Real Estate (owners of the property) for an NFA letter. I will send one tomorrow."

Remarks:

"FILL LINE WAS RUSTY AND AND SOME LEAKED OUT;"

Map ID  
Direction  
Distance  
Elevation

MAP FINDINGS

Site

Database(s)

EDR ID Number  
EPA ID Number

**HONDA PRODUCTIONS (Continued)**

**S109527923**

Material:  
Site ID: 354723  
Operable Unit ID: 1112116  
Operable Unit: 01  
Material ID: 2102156  
Material Code: 0001A  
Material Name: #2 fuel oil  
Case No.: Not reported  
Material FA: Petroleum  
Quantity: Not reported  
Units: Gallons  
Recovered: .00  
Resource Affected: Not reported  
Oxygenate: Not reported

Tank Test:

E DESIGNATION:  
Tax Lot(s): 4  
Tax Block: 408  
Borough Code: Not reported  
E-No: E-216  
Effective Date: 11/19/2008  
Satisfaction Date: Not reported  
Ceqr Number: 07DCP078M  
Ulurp Number: 080397ZMM  
Zoning Map No: 12c  
  
Description: Window Wall Attenuation & Alternate Ventilation  
Lot Remediation Date: Not reported

**O166  
WNW  
< 1/8  
0.125 mi.  
658 ft.**

**72 ORCHARD STREET CORP.  
72 ORCHARD STREET  
NEW YORK, NY 10002  
  
Site 2 of 17 in cluster O**

**NY AST U003391893  
N/A**

**Relative:  
Higher**

AST:  
Region: STATE  
DEC Region: 2  
Site Status: Active  
Facility Id: 2-364711  
Program Type: PBS  
UTM X: 585261.93750  
UTM Y: 4507872.50000  
Expiration Date: 02/03/2018  
Site Type: Apartment Building/Office Building

**Actual:  
39 ft.**

Affiliation Records:  
Site Id: 18496  
Affiliation Type: Facility Owner  
Company Name: 72 ORCHARD STREET CORP.  
Contact Type: PRESIDENT  
Contact Name: JOE ERLICHSTER  
Address1: 70 ORCHARD STREET  
Address2: Not reported

Map ID  
Direction  
Distance  
Elevation

MAP FINDINGS

Site

Database(s)

EDR ID Number  
EPA ID Number

**72 ORCHARD STREET CORP. (Continued)**

**U003391893**

City: NEW YORK  
State: NY  
Zip Code: 10002  
Country Code: 001  
Phone: (212) 358-1959  
EMail: ERLICHSTER@GMAIL.COM  
Fax Number: Not reported  
Modified By: DMMOLOUG  
Date Last Modified: 2013-11-07

Site Id: 18496  
Affiliation Type: Mail Contact  
Company Name: 72 ORCHARD STREET CORP.  
Contact Type: PRESIDENT  
Contact Name: JOE ERLICHSTER  
Address1: 70 ORCHARD STREET  
Address2: Not reported  
City: NEW YORK  
State: NY  
Zip Code: 10002  
Country Code: 001  
Phone: (212) 358-1959  
EMail: ERLICHSTER@GMAIL.COM  
Fax Number: Not reported  
Modified By: DMMOLOUG  
Date Last Modified: 2013-11-07

Site Id: 18496  
Affiliation Type: On-Site Operator  
Company Name: 72 ORCHARD STREET CORP.  
Contact Type: Not reported  
Contact Name: DANIEL COFFEY  
Address1: Not reported  
Address2: Not reported  
City: Not reported  
State: NN  
Zip Code: Not reported  
Country Code: 001  
Phone: (646) 522-3668  
EMail: Not reported  
Fax Number: Not reported  
Modified By: DMMOLOUG  
Date Last Modified: 2013-11-07

Site Id: 18496  
Affiliation Type: Emergency Contact  
Company Name: 72ND ORCHARD STREET CORPORATION  
Contact Type: Not reported  
Contact Name: JOE ERLICHSTER  
Address1: Not reported  
Address2: Not reported  
City: Not reported  
State: NN  
Zip Code: Not reported  
Country Code: 999  
Phone: (646) 522-0022  
EMail: Not reported

Map ID  
 Direction  
 Distance  
 Elevation

MAP FINDINGS

Site

Database(s)

EDR ID Number  
 EPA ID Number

**72 ORCHARD STREET CORP. (Continued)**

**U003391893**

Fax Number: Not reported  
 Modified By: kakyer  
 Date Last Modified: 2008-06-23

Tank Info:

Tank Number: 001  
 Tank Id: 22633  
 Material Code: 0001  
 Common Name of Substance: #2 Fuel Oil (On-Site Consumption)

Equipment Records:

J02 - Dispenser - Suction Dispenser  
 K00 - Spill Prevention - None  
 D01 - Pipe Type - Steel/Carbon Steel/Iron  
 E00 - Piping Secondary Containment - None  
 B05 - Tank External Protection - Jacketed  
 L09 - Piping Leak Detection - Exempt Suction Piping  
 G00 - Tank Secondary Containment - None  
 A00 - Tank Internal Protection - None  
 C03 - Pipe Location - Aboveground/Underground Combination  
 H00 - Tank Leak Detection - None  
 I04 - Overfill - Product Level Gauge (A/G)  
 I05 - Overfill - Vent Whistle  
 F00 - Pipe External Protection - None

Tank Location: 1  
 Tank Type: Steel/Carbon Steel/Iron  
 Tank Status: In Service  
 Pipe Model: Not reported  
 Install Date: 03/01/1959  
 Capacity Gallons: 1500  
 Tightness Test Method: NN  
 Date Test: Not reported  
 Next Test Date: Not reported  
 Date Tank Closed: Not reported  
 Register: True  
 Modified By: DMMOLOUG  
 Last Modified: 11/07/2013  
 Material Name: Not reported

**O167  
 WNW  
 < 1/8  
 0.125 mi.  
 659 ft.**

**CONED  
 70 ORCHARD ST  
 NEW YORK, NY  
 Site 3 of 17 in cluster O**

**NY MANIFEST S110823748  
 N/A**

**Relative:  
 Higher**

NY MANIFEST:  
 Country: USA  
 EPA ID: NYP004226660  
 Facility Status: Not reported  
 Location Address 1: 70 ORCHARD ST  
 Code: BP  
 Location Address 2: Not reported  
 Total Tanks: Not reported  
 Location City: NEW YORK  
 Location State: NY  
 Location Zip: Not reported

**Actual:  
 39 ft.**

Map ID  
Direction  
Distance  
Elevation

MAP FINDINGS

Site

Database(s)

EDR ID Number  
EPA ID Number

**CONED (Continued)**

**S110823748**

Location Zip 4:	Not reported
NY MANIFEST:	
EPAID:	NYP004226660
Mailing Name:	CONED
Mailing Contact:	CONED
Mailing Address 1:	4 IRVING PLACE
Mailing Address 2:	Not reported
Mailing City:	NEW YORK
Mailing State:	NY
Mailing Zip:	10004
Mailing Zip 4:	Not reported
Mailing Country:	USA
Mailing Phone:	Not reported
NY MANIFEST:	
Document ID:	Not reported
Manifest Status:	Not reported
seq:	Not reported
Year:	2011
Trans1 State ID:	NJ0000027193
Trans2 State ID:	Not reported
Generator Ship Date:	02/03/2011
Trans1 Recv Date:	02/03/2011
Trans2 Recv Date:	Not reported
TSD Site Recv Date:	02/05/2011
Part A Recv Date:	Not reported
Part B Recv Date:	Not reported
Generator EPA ID:	NYP004226660
Trans1 EPA ID:	Not reported
Trans2 EPA ID:	Not reported
TSD ID 1:	NJD002200046
TSD ID 2:	Not reported
Manifest Tracking Number:	007660158JJK
Import Indicator:	N
Export Indicator:	N
Discr Quantity Indicator:	N
Discr Type Indicator:	N
Discr Residue Indicator:	N
Discr Partial Reject Indicator:	N
Discr Full Reject Indicator:	N
Manifest Ref Number:	Not reported
Alt Facility RCRA ID:	Not reported
Alt Facility Sign Date:	Not reported
MGMT Method Type Code:	H111
Waste Code:	Not reported
Waste Code:	Not reported
Waste Code:	Not reported
Waste Code:	Not reported
Waste Code:	Not reported
Waste Code:	Not reported
Quantity:	150.0
Units:	P - Pounds
Number of Containers:	1.0
Container Type:	TT - Cargo tank, tank trucks
Handling Method:	T Chemical, physical, or biological treatment.
Specific Gravity:	1.0

Map ID  
Direction  
Distance  
Elevation

MAP FINDINGS

Site

Database(s)

EDR ID Number  
EPA ID Number

**CONED (Continued)**

**S110823748**

Waste Code: D008  
Waste Code 1\_2: Not reported  
Waste Code 1\_3: Not reported  
Waste Code 1\_4: Not reported  
Waste Code 1\_5: Not reported  
Waste Code 1\_6: Not reported

**O168  
WNW  
< 1/8  
0.125 mi.  
659 ft.**

**70 ORCHARD ST  
70 ORCHARD ST  
NEW YORK, NY 10002**

**NY AST U003391892  
N/A**

**Site 4 of 17 in cluster O**

**Relative:  
Higher**

AST:  
Region: STATE  
DEC Region: 2  
Site Status: Active  
Facility Id: 2-364681  
Program Type: PBS  
UTM X: 585293.94099  
UTM Y: 4507885.17523  
Expiration Date: 03/15/2017  
Site Type: Apartment Building/Office Building

**Actual:  
39 ft.**

Affiliation Records:  
Site Id: 18494  
Affiliation Type: On-Site Operator  
Company Name: 70 ORCHARD ST  
Contact Type: Not reported  
Contact Name: DANIEL COFFEY  
Address1: Not reported  
Address2: Not reported  
City: Not reported  
State: NN  
Zip Code: Not reported  
Country Code: 001  
Phone: (646) 522-3668  
EMail: Not reported  
Fax Number: Not reported  
Modified By: LSZINOMA  
Date Last Modified: 2014-12-11

Site Id: 18494  
Affiliation Type: Emergency Contact  
Company Name: 70 ORCHARD LLC  
Contact Type: Not reported  
Contact Name: CHRIS THOMPSON  
Address1: Not reported  
Address2: Not reported  
City: Not reported  
State: NN  
Zip Code: Not reported  
Country Code: 999  
Phone: (347) 223-6989  
EMail: Not reported  
Fax Number: Not reported  
Modified By: LSZINOMA



Map ID  
Direction  
Distance  
Elevation

MAP FINDINGS

Site

Database(s)

EDR ID Number  
EPA ID Number

**70 ORCHARD ST (Continued)**

**U003391892**

Date Last Modified: 2014-12-11  
  
Site Id: 18494  
Affiliation Type: Facility Owner  
Company Name: 70 ORCHARD LLC  
Contact Type: MEMBER  
Contact Name: JOE ERLICHSTER  
Address1: 70 ORCHARD ST.  
Address2: Not reported  
City: NEW YORK  
State: NY  
Zip Code: 10002  
Country Code: 001  
Phone: (646) 522-0022  
EMail: Not reported  
Fax Number: Not reported  
Modified By: LSZINOMA  
Date Last Modified: 2014-12-11

Site Id: 18494  
Affiliation Type: Mail Contact  
Company Name: 70 ORCHARD LLC.  
Contact Type: Not reported  
Contact Name: JOE ERLICHSTER  
Address1: 70 ORCHARD ST.  
Address2: Not reported  
City: NEW YORK  
State: NY  
Zip Code: 10002  
Country Code: 001  
Phone: (212) 358-1959  
EMail: ERLICHSTER@GMAIL.COM  
Fax Number: Not reported  
Modified By: LSZINOMA  
Date Last Modified: 2014-12-11

**Tank Info:**

Tank Number: 001  
Tank Id: 22632  
Material Code: 0001  
Common Name of Substance: #2 Fuel Oil (On-Site Consumption)

**Equipment Records:**

G03 - Tank Secondary Containment - Vault (w/o access)  
J02 - Dispenser - Suction Dispenser  
K00 - Spill Prevention - None  
D01 - Pipe Type - Steel/Carbon Steel/Iron  
E00 - Piping Secondary Containment - None  
I04 - Overfill - Product Level Gauge (A/G)  
C00 - Pipe Location - No Piping  
L09 - Piping Leak Detection - Exempt Suction Piping  
A00 - Tank Internal Protection - None  
H00 - Tank Leak Detection - None  
B00 - Tank External Protection - None  
F00 - Pipe External Protection - None

Map ID  
Direction  
Distance  
Elevation

MAP FINDINGS

Site

Database(s)

EDR ID Number  
EPA ID Number

**70 ORCHARD ST (Continued)**

**U003391892**

Tank Location: 1  
Tank Type: Steel/Carbon Steel/Iron  
Tank Status: In Service  
Pipe Model: Not reported  
Install Date: 07/01/1958  
Capacity Gallons: 2000  
Tightness Test Method: NN  
Date Test: Not reported  
Next Test Date: Not reported  
Date Tank Closed: Not reported  
Register: True  
Modified By: LSZINOMA  
Last Modified: 12/11/2014  
Material Name: Not reported

**N169  
WSW  
1/8-1/4  
0.126 mi.  
664 ft.**

**CON EDISON  
40 LUDLOW ST  
NEW YORK, NY 10002**

**NY MANIFEST S117740358  
N/A**

**Site 5 of 14 in cluster N**

**Relative:  
Higher**

NY MANIFEST:  
Country: USA  
EPA ID: NYP004735221  
Facility Status: Not reported  
Location Address 1: 40 LUDLOW ST  
Code: BP  
Location Address 2: SB 39376  
Total Tanks: Not reported  
Location City: NEW YORK  
Location State: NY  
Location Zip: 10002  
Location Zip 4: Not reported

**Actual:  
37 ft.**

NY MANIFEST:  
EPAID: NYP004735221  
Mailing Name: CON EDISON  
Mailing Contact: TOM TEELING  
Mailing Address 1: 4 IRVING PLACE - 15TH FLOOR  
Mailing Address 2: Not reported  
Mailing City: NEW YORK  
Mailing State: NY  
Mailing Zip: 10003  
Mailing Zip 4: Not reported  
Mailing Country: USA  
Mailing Phone: Not reported

NY MANIFEST:  
Document ID: Not reported  
Manifest Status: Not reported  
seq: Not reported  
Year: 2015  
Trans1 State ID: NJD003812047  
Trans2 State ID: NJD003812047  
Generator Ship Date: 02/22/2015  
Trans1 Recv Date: 02/22/2015  
Trans2 Recv Date: 02/26/2015  
TSD Site Recv Date: 02/26/2015

Map ID  
Direction  
Distance  
Elevation

MAP FINDINGS

Site

Database(s)

EDR ID Number  
EPA ID Number

**CON EDISON (Continued)**

**S117740358**

Part A Recv Date: Not reported  
Part B Recv Date: Not reported  
Generator EPA ID: NYP004735221  
Trans1 EPA ID: Not reported  
Trans2 EPA ID: Not reported  
TSD ID 1: NJD991291105  
TSD ID 2: Not reported  
Manifest Tracking Number: 002610725GBF  
Import Indicator: N  
Export Indicator: N  
Discr Quantity Indicator: N  
Discr Type Indicator: N  
Discr Residue Indicator: N  
Discr Partial Reject Indicator: N  
Discr Full Reject Indicator: N  
Manifest Ref Number: Not reported  
Alt Facility RCRA ID: Not reported  
Alt Facility Sign Date: Not reported  
MGMT Method Type Code: H110  
Waste Code: Not reported  
Waste Code: Not reported  
Waste Code: Not reported  
Waste Code: Not reported  
Waste Code: Not reported  
Waste Code: Not reported  
Quantity: 500  
Units: P - Pounds  
Number of Containers: 1  
Container Type: TT - Cargo tank, tank trucks  
Handling Method: T Chemical, physical, or biological treatment.  
Specific Gravity: 1  
Waste Code: D008  
Waste Code 1\_2: Not reported  
Waste Code 1\_3: Not reported  
Waste Code 1\_4: Not reported  
Waste Code 1\_5: Not reported  
Waste Code 1\_6: Not reported  
  
Document ID: Not reported  
Manifest Status: Not reported  
seq: Not reported  
Year: 2015  
Trans1 State ID: NJD003812047  
Trans2 State ID: NJD003812047  
Generator Ship Date: 02/22/2015  
Trans1 Recv Date: 02/22/2015  
Trans2 Recv Date: 02/26/2015  
TSD Site Recv Date: 02/26/2015  
Part A Recv Date: Not reported  
Part B Recv Date: Not reported  
Generator EPA ID: NYP004735221  
Trans1 EPA ID: Not reported  
Trans2 EPA ID: Not reported  
TSD ID 1: NJD991291105  
TSD ID 2: Not reported  
Manifest Tracking Number: 002610725GBF  
Import Indicator: N

Map ID  
Direction  
Distance  
Elevation

MAP FINDINGS

Site

Database(s)

EDR ID Number  
EPA ID Number

CON EDISON (Continued)

S117740358

Export Indicator: N  
Discr Quantity Indicator: N  
Discr Type Indicator: N  
Discr Residue Indicator: N  
Discr Partial Reject Indicator: N  
Discr Full Reject Indicator: N  
Manifest Ref Number: Not reported  
Alt Facility RCRA ID: Not reported  
Alt Facility Sign Date: Not reported  
MGMT Method Type Code: H110  
Waste Code: Not reported  
Waste Code: Not reported  
Waste Code: Not reported  
Waste Code: Not reported  
Waste Code: Not reported  
Waste Code: Not reported  
Quantity: 500  
Units: P - Pounds  
Number of Containers: 1  
Container Type: TT - Cargo tank, tank trucks  
Handling Method: T Chemical, physical, or biological treatment.  
Specific Gravity: 1  
Waste Code: D008  
Waste Code 1\_2: Not reported  
Waste Code 1\_3: Not reported  
Waste Code 1\_4: Not reported  
Waste Code 1\_5: Not reported  
Waste Code 1\_6: Not reported  
  
Document ID: Not reported  
Manifest Status: Not reported  
seq: Not reported  
Year: 2015  
Trans1 State ID: NJD003812047  
Trans2 State ID: NJD003812047  
Generator Ship Date: 02/22/2015  
Trans1 Recv Date: 02/22/2015  
Trans2 Recv Date: 02/26/2015  
TSD Site Recv Date: 02/26/2015  
Part A Recv Date: Not reported  
Part B Recv Date: Not reported  
Generator EPA ID: NYP004735221  
Trans1 EPA ID: Not reported  
Trans2 EPA ID: Not reported  
TSDF ID 1: NJD991291105  
TSDF ID 2: Not reported  
Manifest Tracking Number: 002610725GBF  
Import Indicator: N  
Export Indicator: N  
Discr Quantity Indicator: N  
Discr Type Indicator: N  
Discr Residue Indicator: N  
Discr Partial Reject Indicator: N  
Discr Full Reject Indicator: N  
Manifest Ref Number: Not reported  
Alt Facility RCRA ID: Not reported  
Alt Facility Sign Date: Not reported

Map ID  
Direction  
Distance  
Elevation

MAP FINDINGS

Site

Database(s)

EDR ID Number  
EPA ID Number

**CON EDISON (Continued)**

**S117740358**

MGMT Method Type Code: H110  
Waste Code: Not reported  
Waste Code: Not reported  
Waste Code: Not reported  
Waste Code: Not reported  
Waste Code: Not reported  
Waste Code: Not reported  
Quantity: 500  
Units: P - Pounds  
Number of Containers: 1  
Container Type: TT - Cargo tank, tank trucks  
Handling Method: T Chemical, physical, or biological treatment.  
Specific Gravity: 1  
Waste Code: D008  
Waste Code 1\_2: Not reported  
Waste Code 1\_3: Not reported  
Waste Code 1\_4: Not reported  
Waste Code 1\_5: Not reported  
Waste Code 1\_6: Not reported

**N170**  
**WSW**  
**1/8-1/4**  
**0.126 mi.**  
**664 ft.**

**CON EDISON**  
**40 LUDLOW ST**  
**NEW YORK, NY 10002**

**RCRA NonGen / NLR** **1018278741**  
**ECHO** **NYP004735221**

**Site 6 of 14 in cluster N**

**Relative:**  
**Higher**

RCRA NonGen / NLR:

**Actual:**  
**37 ft.**

Date form received by agency: 02/22/2015  
Facility name: CON EDISON  
Facility address: 40 LUDLOW ST  
NEW YORK, NY 10002  
EPA ID: NYP004735221  
Mailing address: IRVING PL, 15TH FL NE  
NEW YORK, NY 10003  
Contact: THOMAS TEELING  
Contact address: Not reported  
Not reported  
Contact country: Not reported  
Contact telephone: (212) 460-3770  
Contact email: Not reported  
EPA Region: 02  
Classification: Non-Generator  
Description: Handler: Non-Generators do not presently generate hazardous waste

Handler Activities Summary:

U.S. importer of hazardous waste: No  
Mixed waste (haz. and radioactive): No  
Recycler of hazardous waste: No  
Transporter of hazardous waste: No  
Treater, storer or disposer of HW: No  
Underground injection activity: No  
On-site burner exemption: No  
Furnace exemption: No  
Used oil fuel burner: No  
Used oil processor: No  
User oil refiner: No

Map ID  
Direction  
Distance  
Elevation

MAP FINDINGS

Site

Database(s)

EDR ID Number  
EPA ID Number

**CON EDISON (Continued)**

**1018278741**

Used oil fuel marketer to burner: No  
Used oil Specification marketer: No  
Used oil transfer facility: No  
Used oil transporter: No

Historical Generators:

Date form received by agency: 02/22/2015  
Site name: CON EDISON  
Classification: Small Quantity Generator

Violation Status: No violations found

ECHO:

Envid: 1018278741  
Registry ID: 110067680735  
DFR URL: [http://echo.epa.gov/detailed\\_facility\\_report?fid=110067680735](http://echo.epa.gov/detailed_facility_report?fid=110067680735)

L171  
NE  
1/8-1/4  
0.127 mi.  
672 ft.

**ONE TEN SUFFOLK STREET OWNERS CORP**  
**110 SUFFOLK STREET**  
**NEW YORK, NY 10010**  
**Site 14 of 22 in cluster L**

**NY AST U004047829**  
**N/A**

**Relative:**  
**Lower**

AST:

Region: STATE  
DEC Region: 2  
Site Status: Unregulated/Closed  
Facility Id: 2-602356  
Program Type: PBS  
UTM X: 585663.37057  
UTM Y: 4508044.41605  
Expiration Date: N/A  
Site Type: Apartment Building/Office Building

**Actual:**  
**29 ft.**

Affiliation Records:

Site Id: 24313  
Affiliation Type: Facility Owner  
Company Name: ONE TEN SUFFOLK STREET OWNERS CORP  
Contact Type: Not reported  
Contact Name: Not reported  
Address1: 110 SUFFOLK STREET  
Address2: Not reported  
City: NEW YORK  
State: NY  
Zip Code: 10010  
Country Code: 001  
Phone: (212) 285-2049  
EMail: Not reported  
Fax Number: Not reported  
Modified By: TRANSLAT  
Date Last Modified: 2004-03-04

Site Id: 24313  
Affiliation Type: Mail Contact  
Company Name: ONE TEN SUFFOLK STREET OWNERS CORP  
Contact Type: Not reported  
Contact Name: KIT SNYDER  
Address1: 80 WARREN STREET

Map ID  
Direction  
Distance  
Elevation

MAP FINDINGS

Site

Database(s)

EDR ID Number  
EPA ID Number

**ONE TEN SUFFOLK STREET OWNERS CORP (Continued)**

**U004047829**

Address2: Not reported  
City: NEW YORK  
State: NY  
Zip Code: 10010  
Country Code: 001  
Phone: (212) 285-2049  
EMail: Not reported  
Fax Number: Not reported  
Modified By: TRANSLAT  
Date Last Modified: 2004-03-04

Site Id: 24313  
Affiliation Type: On-Site Operator  
Company Name: ONE TEN SUFFOLK STREET OWNERS CORP  
Contact Type: Not reported  
Contact Name: MYRO CHERNICK  
Address1: Not reported  
Address2: Not reported  
City: Not reported  
State: NN  
Zip Code: Not reported  
Country Code: 001  
Phone: (212) 285-2049  
EMail: Not reported  
Fax Number: Not reported  
Modified By: TRANSLAT  
Date Last Modified: 2004-03-04

Site Id: 24313  
Affiliation Type: Emergency Contact  
Company Name: ONE TEN SUFFOLK STREET OWNERS CORP  
Contact Type: Not reported  
Contact Name: MYRO CHERNICK  
Address1: Not reported  
Address2: Not reported  
City: Not reported  
State: NN  
Zip Code: Not reported  
Country Code: 001  
Phone: (212) 285-2049  
EMail: Not reported  
Fax Number: Not reported  
Modified By: TRANSLAT  
Date Last Modified: 2004-03-04

Tank Info:

Tank Number: 1  
Tank Id: 49874  
Material Code: 0001  
Common Name of Substance: #2 Fuel Oil (On-Site Consumption)

Equipment Records:

H00 - Tank Leak Detection - None  
I00 - Overfill - None  
A00 - Tank Internal Protection - None

Map ID  
Direction  
Distance  
Elevation

MAP FINDINGS

Site

Database(s)

EDR ID Number  
EPA ID Number

**ONE TEN SUFFOLK STREET OWNERS CORP (Continued)**

**U004047829**

G00 - Tank Secondary Containment - None  
J02 - Dispenser - Suction Dispenser  
D01 - Pipe Type - Steel/Carbon Steel/Iron  
C01 - Pipe Location - Aboveground  
B00 - Tank External Protection - None  
F00 - Pipe External Protection - None  
Tank Location: 4  
Tank Type: Steel/Carbon Steel/Iron  
Tank Status: Closed - In Place  
Pipe Model: Not reported  
Install Date: Not reported  
Capacity Gallons: 5000  
Tightness Test Method: NN  
Date Test: Not reported  
Next Test Date: Not reported  
Date Tank Closed: 10/01/1994  
Register: True  
Modified By: TRANSLAT  
Last Modified: 03/04/2004  
Material Name: Not reported

L172  
NE  
1/8-1/4  
0.129 mi.  
679 ft.

**CON EDISON MANHOLE 30352**  
**90 CLINTON ST**  
**NEW YORK, NY 10002**  
**Site 15 of 22 in cluster L**

**RCRA NonGen / NLR 1014918735**  
**NY MANIFEST NYP004223541**  
**NJ MANIFEST**

**Relative:**  
**Lower**

RCRA NonGen / NLR:

**Actual:**  
**27 ft.**

Date form received by agency: 02/09/2011  
Facility name: CON EDISON MANHOLE 30352  
Facility address: 90 CLINTON ST  
NEW YORK, NY 10002  
EPA ID: NYP004223541  
Mailing address: IRVING PL RM 828  
NEW YORK, NY 10003  
Contact: JUAN RODRIGUEZ  
Contact address: Not reported  
Not reported  
Contact country: Not reported  
Contact telephone: (347) 865-5931  
Contact email: Not reported  
EPA Region: 02  
Classification: Non-Generator  
Description: Handler: Non-Generators do not presently generate hazardous waste

Handler Activities Summary:

U.S. importer of hazardous waste: No  
Mixed waste (haz. and radioactive): No  
Recycler of hazardous waste: No  
Transporter of hazardous waste: No  
Treater, storer or disposer of HW: No  
Underground injection activity: No  
On-site burner exemption: No  
Furnace exemption: No  
Used oil fuel burner: No  
Used oil processor: No  
User oil refiner: No



Map ID  
Direction  
Distance  
Elevation

MAP FINDINGS

Site

Database(s)

EDR ID Number  
EPA ID Number

**CON EDISON MANHOLE 30352 (Continued)**

**1014918735**

Used oil fuel marketer to burner: No  
Used oil Specification marketer: No  
Used oil transfer facility: No  
Used oil transporter: No

Historical Generators:

Date form received by agency: 01/10/2011  
Site name: CON EDISON MANHOLE 30352  
Classification: Conditionally Exempt Small Quantity Generator

Violation Status: No violations found

NY MANIFEST:

Country: USA  
EPA ID: NYP004223541  
Facility Status: Not reported  
Location Address 1: 90 CLINTON ST  
Code: BP  
Location Address 2: Not reported  
Total Tanks: Not reported  
Location City: NEW YORK  
Location State: NY  
Location Zip: 10002  
Location Zip 4: Not reported

NY MANIFEST:

EPAID: NYP004223541  
Mailing Name: CONSOLIDATED EDISON  
Mailing Contact: DENNIS HUACON  
Mailing Address 1: 4 IRVING PLACE RM 828  
Mailing Address 2: Not reported  
Mailing City: NEW YORK  
Mailing State: NY  
Mailing Zip: 10003  
Mailing Zip 4: Not reported  
Mailing Country: USA  
Mailing Phone: 2124602757

NY MANIFEST:

Document ID: Not reported  
Manifest Status: Not reported  
seq: Not reported  
Year: 2011  
Trans1 State ID: NJ0000027193  
Trans2 State ID: Not reported  
Generator Ship Date: 01/10/2011  
Trans1 Recv Date: 01/10/2011  
Trans2 Recv Date: Not reported  
TSD Site Recv Date: 01/11/2011  
Part A Recv Date: Not reported  
Part B Recv Date: Not reported  
Generator EPA ID: NYP004223541  
Trans1 EPA ID: Not reported  
Trans2 EPA ID: Not reported  
TSDF ID 1: NJD002200046  
TSDF ID 2: Not reported  
Manifest Tracking Number: 007655613JJK

Map ID  
Direction  
Distance  
Elevation

MAP FINDINGS

Site

Database(s)

EDR ID Number  
EPA ID Number

**CON EDISON MANHOLE 30352 (Continued)**

**1014918735**

Import Indicator: N  
Export Indicator: N  
Discr Quantity Indicator: N  
Discr Type Indicator: N  
Discr Residue Indicator: N  
Discr Partial Reject Indicator: N  
Discr Full Reject Indicator: N  
Manifest Ref Number: Not reported  
Alt Facility RCRA ID: Not reported  
Alt Facility Sign Date: Not reported  
MGMT Method Type Code: H111  
Waste Code: Not reported  
Waste Code: Not reported  
Waste Code: Not reported  
Waste Code: Not reported  
Waste Code: Not reported  
Waste Code: Not reported  
Quantity: 1500.0  
Units: P - Pounds  
Number of Containers: 1.0  
Container Type: TT - Cargo tank, tank trucks  
Handling Method: T Chemical, physical, or biological treatment.  
Specific Gravity: 1.0  
Waste Code: D008  
Waste Code 1\_2: Not reported  
Waste Code 1\_3: Not reported  
Waste Code 1\_4: Not reported  
Waste Code 1\_5: Not reported  
Waste Code 1\_6: Not reported

**NJ MANIFEST:**

EPA Id: NYP004223541  
Mail Address: IRVING PL RM 828  
Mail City/State/Zip: NEW YORK, NY 10003  
Facility Phone: Not reported  
Emergency Phone: Not reported  
Contact: JUAN RODRIGUEZ  
Comments: Not reported  
SIC Code: Not reported  
County: NY061  
Municipal: Not reported  
Previous EPA Id: Not reported  
Gen Flag: Not reported  
Trans Flag: Not reported  
TSD Flag: Not reported  
Name Change: Not reported  
Date Change: Not reported

**Manifest:**

Manifest Number: 007655613JJK  
EPA ID: NYP004223541  
Date Shipped: 1/10/2011  
TSD EPA ID: NJD002200046  
Transporter EPA ID: NJ0000027193  
Transporter 2 EPA ID: Not reported  
Transporter 3 EPA ID: Not reported

Map ID  
 Direction  
 Distance  
 Elevation

MAP FINDINGS

Site

Database(s)

EDR ID Number  
 EPA ID Number

**CON EDISON MANHOLE 30352 (Continued)**

**1014918735**

Transporter 4 EPA ID: Not reported  
 Transporter 5 EPA ID: Not reported  
 Transporter 6 EPA ID: Not reported  
 Transporter 7 EPA ID: Not reported  
 Transporter 8 EPA ID: Not reported  
 Transporter 9 EPA ID: Not reported  
 Transporter 10 EPA ID: Not reported  
 Date Trans1 Transported Waste: Not reported  
 Date Trans2 Transported Waste: Not reported  
 Date Trans3 Transported Waste: Not reported  
 Date Trans4 Transported Waste: Not reported  
 Date Trans5 Transported Waste: Not reported  
 Date Trans6 Transported Waste: Not reported  
 Date Trans7 Transported Waste: Not reported  
 Date Trans8 Transported Waste: Not reported  
 Date Trans9 Transported Waste: Not reported  
 Date Trans10 Transported Waste: Not reported  
 Date TSDf Received Waste: Not reported  
 TSDf EPA Facility Name: Not reported  
 QTY Units: Not reported  
 Transporter SEQ ID: Not reported  
 Transporter-1 Date: Not reported  
 Waste SEQ ID: Not reported  
 Waste Type Code 2: Not reported  
 Waste Type Code 3: Not reported  
 Waste Type Code 4: Not reported  
 Waste Type Code 5: Not reported  
 Waste Type Code 6: Not reported  
 Date Accepted: Not reported  
 Manifest Discrepancy Type: Not reported  
 Data Entry Number: Not reported  
 Was Load Rejected: NEW YORK, NY 10003  
 Reason Load Was Rejected: Not reported

Waste:  
 Manifest Year: Not reported  
 Waste Code: D008  
 Hand Code: H111  
 Quantity: 1,500.00 Pounds

**N173**  
**West**  
**1/8-1/4**  
**0.129 mi.**  
**681 ft.**

**CON EDISON SERVICE BOX: 35714**  
**329 GRAND ST**  
**NEW YORK, NY 10002**  
**Site 7 of 14 in cluster N**

**RCRA NonGen / NLR 1016972970**  
**NY MANIFEST NYP004467593**

**Relative:**  
**Higher**

RCRA NonGen / NLR:  
 Date form received by agency: 04/14/2014  
 Facility name: CON EDISON SERVICE BOX: 35714  
 Facility address: 329 GRAND ST  
 NEW YORK, NY 10002  
 EPA ID: NYP004467593  
 Mailing address: IRVING PL, 15TH FL NE  
 NEW YORK, NY 10003  
 Contact: THOMAS TEELING

**Actual:**  
**39 ft.**

Map ID  
Direction  
Distance  
Elevation

MAP FINDINGS

Site

Database(s)

EDR ID Number  
EPA ID Number

**CON EDISON SERVICE BOX: 35714 (Continued)**

**1016972970**

Contact address: Not reported  
Not reported  
Contact country: Not reported  
Contact telephone: (212) 460-3770  
Contact email: Not reported  
EPA Region: 02  
Classification: Non-Generator  
Description: Handler: Non-Generators do not presently generate hazardous waste

Handler Activities Summary:

U.S. importer of hazardous waste: No  
Mixed waste (haz. and radioactive): No  
Recycler of hazardous waste: No  
Transporter of hazardous waste: No  
Treater, storer or disposer of HW: No  
Underground injection activity: No  
On-site burner exemption: No  
Furnace exemption: No  
Used oil fuel burner: No  
Used oil processor: No  
Used oil refiner: No  
Used oil fuel marketer to burner: No  
Used oil Specification marketer: No  
Used oil transfer facility: No  
Used oil transporter: No

Historical Generators:

Date form received by agency: 03/14/2014  
Site name: CON EDISON SERVICE BOX: 35714  
Classification: Conditionally Exempt Small Quantity Generator

Violation Status: No violations found

NY MANIFEST:

Country: USA  
EPA ID: NYP004467593  
Facility Status: Not reported  
Location Address 1: F/O 329 GRAND ST  
Code: BP  
Location Address 2: SB35714  
Total Tanks: Not reported  
Location City: NEW YORK  
Location State: NY  
Location Zip: 10002  
Location Zip 4: Not reported

NY MANIFEST:

EPAID: NYP004467593  
Mailing Name: CON EDISON  
Mailing Contact: CON EDISON  
Mailing Address 1: 4 IRVING ST  
Mailing Address 2: 15TH ST  
Mailing City: NEW YORK  
Mailing State: NY  
Mailing Zip: 10003  
Mailing Zip 4: Not reported  
Mailing Country: USA

Map ID  
Direction  
Distance  
Elevation

MAP FINDINGS

Site

Database(s)

EDR ID Number  
EPA ID Number

**CON EDISON SERVICE BOX: 35714 (Continued)**

**1016972970**

Mailing Phone: Not reported

NY MANIFEST:

Document ID: Not reported  
Manifest Status: Not reported  
seq: Not reported  
Year: 2014  
Trans1 State ID: NJD003812047  
Trans2 State ID: Not reported  
Generator Ship Date: 03/14/2014  
Trans1 Recv Date: 03/14/2014  
Trans2 Recv Date: Not reported  
TSD Site Recv Date: 03/18/2014  
Part A Recv Date: Not reported  
Part B Recv Date: Not reported  
Generator EPA ID: NYP004467593  
Trans1 EPA ID: Not reported  
Trans2 EPA ID: Not reported  
TSD ID 1: NJD991291105  
TSD ID 2: Not reported  
Manifest Tracking Number: 002359579GBF  
Import Indicator: N  
Export Indicator: N  
Discr Quantity Indicator: N  
Discr Type Indicator: N  
Discr Residue Indicator: N  
Discr Partial Reject Indicator: N  
Discr Full Reject Indicator: N  
Manifest Ref Number: Not reported  
Alt Facility RCRA ID: Not reported  
Alt Facility Sign Date: Not reported  
MGMT Method Type Code: H110  
Waste Code: Not reported  
Waste Code: Not reported  
Waste Code: Not reported  
Waste Code: Not reported  
Waste Code: Not reported  
Waste Code: Not reported  
Quantity: 100  
Units: P - Pounds  
Number of Containers: 1  
Container Type: TT - Cargo tank, tank trucks  
Handling Method: T Chemical, physical, or biological treatment.  
Specific Gravity: 1  
Waste Code: D008  
Waste Code 1\_2: Not reported  
Waste Code 1\_3: Not reported  
Waste Code 1\_4: Not reported  
Waste Code 1\_5: Not reported  
Waste Code 1\_6: Not reported

MAP FINDINGS

Map ID  
 Direction  
 Distance  
 Elevation

Site

Database(s)

EDR ID Number  
 EPA ID Number

**N174**      **BWB BAKERY INC.**  
**WSW**      **53 HESTER STREET**  
**1/8-1/4**    **NEW YORK, NY 10002**  
**0.130 mi.**  
**689 ft.**      **Site 8 of 14 in cluster N**

**NY AST**    **A100293426**  
**N/A**

**Relative:**  
**Higher**

AST:

Region: STATE  
 DEC Region: 2  
 Site Status: Active  
 Facility Id: 2-607291  
 Program Type: PBS  
 UTM X: 585296.15065  
 UTM Y: 4507689.87404  
 Expiration Date: 01/10/2007  
 Site Type: Other

**Actual:**  
**36 ft.**

Affiliation Records:

Site Id: 29144  
 Affiliation Type: Facility Owner  
 Company Name: ABRAHAM STERN  
 Contact Type: Not reported  
 Contact Name: Not reported  
 Address1: 558 BEDFORD AVENUE  
 Address2: Not reported  
 City: BROOKLYN  
 State: NY  
 Zip Code: 11211  
 Country Code: 001  
 Phone: (718) 963-2534  
 EMail: Not reported  
 Fax Number: Not reported  
 Modified By: TRANSLAT  
 Date Last Modified: 2004-03-04

Site Id: 29144  
 Affiliation Type: Mail Contact  
 Company Name: BWB BAKERY INC.  
 Contact Type: Not reported  
 Contact Name: Not reported  
 Address1: 53 HESTER STREET  
 Address2: Not reported  
 City: NEW YORK  
 State: NY  
 Zip Code: 10002  
 Country Code: 001  
 Phone: (212) 982-3250  
 EMail: Not reported  
 Fax Number: Not reported  
 Modified By: CGFREEDM  
 Date Last Modified: 2004-10-28

Site Id: 29144  
 Affiliation Type: On-Site Operator  
 Company Name: BWB BAKERY INC.  
 Contact Type: Not reported  
 Contact Name: ABRAHAM STERN  
 Address1: Not reported  
 Address2: Not reported  
 City: Not reported

Map ID  
Direction  
Distance  
Elevation

MAP FINDINGS

Site

Database(s)

EDR ID Number  
EPA ID Number

**BWB BAKERY INC. (Continued)**

**A100293426**

State: NN  
Zip Code: Not reported  
Country Code: 001  
Phone: (212) 982-3250  
EMail: Not reported  
Fax Number: Not reported  
Modified By: TRANSLAT  
Date Last Modified: 2004-03-04

Site Id: 29144  
Affiliation Type: Emergency Contact  
Company Name: ABRAHAM STERN  
Contact Type: Not reported  
Contact Name: ABRAHAM STERN  
Address1: Not reported  
Address2: Not reported  
City: Not reported  
State: NN  
Zip Code: Not reported  
Country Code: 001  
Phone: (212) 982-3250  
EMail: Not reported  
Fax Number: Not reported  
Modified By: TRANSLAT  
Date Last Modified: 2004-03-04

Tank Info:

Tank Number: 001  
Tank Id: 62696  
Material Code: 0001  
Common Name of Substance: #2 Fuel Oil (On-Site Consumption)

Equipment Records:

H00 - Tank Leak Detection - None  
D01 - Pipe Type - Steel/Carbon Steel/Iron  
G03 - Tank Secondary Containment - Vault (w/o access)  
J02 - Dispenser - Suction Dispenser  
I04 - Overfill - Product Level Gauge (A/G)  
A00 - Tank Internal Protection - None  
C03 - Pipe Location - Aboveground/Underground Combination  
L09 - Piping Leak Detection - Exempt Suction Piping  
B00 - Tank External Protection - None  
F00 - Pipe External Protection - None  
I05 - Overfill - Vent Whistle

Tank Location: 1  
Tank Type: Steel/Carbon Steel/Iron  
Tank Status: In Service  
Pipe Model: Not reported  
Install Date: Not reported  
Capacity Gallons: 1500  
Tightness Test Method: NN  
Date Test: Not reported  
Next Test Date: Not reported  
Date Tank Closed: Not reported  
Register: True

Map ID  
Direction  
Distance  
Elevation

MAP FINDINGS

Site

Database(s)

EDR ID Number  
EPA ID Number

**BWB BAKERY INC. (Continued)**

**A100293426**

Modified By: TRANSLAT  
Last Modified: 03/04/2004  
Material Name: Not reported

**P175  
SW  
1/8-1/4  
0.131 mi.  
690 ft.**

**CON EDISON SERVICE BOX: 33433  
W ESSEX ST & HESTER ST NW  
NEW YORK, NY 10002**

**RCRA NonGen / NLR 1016971740  
NY MANIFEST NYP004454864**

**Site 1 of 8 in cluster P**

**Relative:  
Higher**

RCRA NonGen / NLR:

Date form received by agency: 03/28/2014

Facility name: CON EDISON SERVICE BOX: 33433

Facility address: W ESSEX ST & HESTER ST NW

NEW YORK, NY 10002

EPA ID: NYP004454864

Mailing address: IRVING PL, 15TH FL NE

NEW YORK, NY 10003

Contact: THOMAS TEELING

Contact address: Not reported

Not reported

Contact country: Not reported

Contact telephone: (212) 460-3770

Contact email: Not reported

EPA Region: 02

Classification: Non-Generator

Description: Handler: Non-Generators do not presently generate hazardous waste

**Actual:  
35 ft.**

Handler Activities Summary:

U.S. importer of hazardous waste: No

Mixed waste (haz. and radioactive): No

Recycler of hazardous waste: No

Transporter of hazardous waste: No

Treater, storer or disposer of HW: No

Underground injection activity: No

On-site burner exemption: No

Furnace exemption: No

Used oil fuel burner: No

Used oil processor: No

User oil refiner: No

Used oil fuel marketer to burner: No

Used oil Specification marketer: No

Used oil transfer facility: No

Used oil transporter: No

Historical Generators:

Date form received by agency: 02/28/2014

Site name: CON EDISON SERVICE BOX: 33433

Classification: Conditionally Exempt Small Quantity Generator

Violation Status: No violations found

NY MANIFEST:

Country: USA

EPA ID: NYP004454864

Facility Status: Not reported

Location Address 1: N/W/C HESTER ST & ESSEX ST



Map ID  
Direction  
Distance  
Elevation

MAP FINDINGS

Site

Database(s)

EDR ID Number  
EPA ID Number

**CON EDISON SERVICE BOX: 33433 (Continued)**

**1016971740**

Code: BP  
Location Address 2: SB33433  
Total Tanks: Not reported  
Location City: NEW YORK  
Location State: NY  
Location Zip: 10002  
Location Zip 4: Not reported

NY MANIFEST:  
EPAID: NYP004454864  
Mailing Name: CON EDISON  
Mailing Contact: CON EDISION  
Mailing Address 1: 4 IRVING PL  
Mailing Address 2: 15TH FL  
Mailing City: NEW YORK  
Mailing State: NY  
Mailing Zip: 10003  
Mailing Zip 4: Not reported  
Mailing Country: USA  
Mailing Phone: Not reported

NY MANIFEST:  
Document ID: Not reported  
Manifest Status: Not reported  
seq: Not reported  
Year: 2014  
Trans1 State ID: NJD003812047  
Trans2 State ID: Not reported  
Generator Ship Date: 02/27/2014  
Trans1 Recv Date: 02/27/2014  
Trans2 Recv Date: Not reported  
TSD Site Recv Date: 03/03/2014  
Part A Recv Date: Not reported  
Part B Recv Date: Not reported  
Generator EPA ID: NYP004454864  
Trans1 EPA ID: Not reported  
Trans2 EPA ID: Not reported  
TSD ID 1: NJD991291105  
TSD ID 2: Not reported  
Manifest Tracking Number: 002359589GBF  
Import Indicator: N  
Export Indicator: N  
Discr Quantity Indicator: N  
Discr Type Indicator: N  
Discr Residue Indicator: N  
Discr Partial Reject Indicator: N  
Discr Full Reject Indicator: N  
Manifest Ref Number: Not reported  
Alt Facility RCRA ID: Not reported  
Alt Facility Sign Date: Not reported  
MGMT Method Type Code: H110  
Waste Code: Not reported  
Waste Code: Not reported  
Waste Code: Not reported  
Waste Code: Not reported  
Waste Code: Not reported  
Waste Code: Not reported

Map ID  
Direction  
Distance  
Elevation

MAP FINDINGS

Site

Database(s)

EDR ID Number  
EPA ID Number

**CON EDISON SERVICE BOX: 33433 (Continued)**

**1016971740**

Quantity: 500  
Units: P - Pounds  
Number of Containers: 1  
Container Type: TT - Cargo tank, tank trucks  
Handling Method: T Chemical, physical, or biological treatment.  
Specific Gravity: 1  
Waste Code: D008  
Waste Code 1\_2: Not reported  
Waste Code 1\_3: Not reported  
Waste Code 1\_4: Not reported  
Waste Code 1\_5: Not reported  
Waste Code 1\_6: Not reported

**P176  
SW  
1/8-1/4  
0.131 mi.  
690 ft.**

**CON EDISON SERVICE BOX: 33430  
W ESSEX ST & HESTER ST SW  
NEW YORK, NY 10002**

**RCRA NonGen / NLR 1016971739  
NY MANIFEST NYP004454856**

**Site 2 of 8 in cluster P**

**Relative:  
Higher**

RCRA NonGen / NLR:

Date form received by agency: 03/28/2014

Facility name: CON EDISON SERVICE BOX: 33430

Facility address: W ESSEX ST & HESTER ST SW

NEW YORK, NY 10002

EPA ID: NYP004454856

Mailing address: IRVING PL, 15TH FL NE

NEW YORK, NY 10003

Contact: THOMAS TEELING

Contact address: Not reported

Not reported

Contact country: Not reported

Contact telephone: (212) 460-3770

Contact email: Not reported

EPA Region: 02

Classification: Non-Generator

Description: Handler: Non-Generators do not presently generate hazardous waste

**Handler Activities Summary:**

U.S. importer of hazardous waste: No  
Mixed waste (haz. and radioactive): No  
Recycler of hazardous waste: No  
Transporter of hazardous waste: No  
Treater, storer or disposer of HW: No  
Underground injection activity: No  
On-site burner exemption: No  
Furnace exemption: No  
Used oil fuel burner: No  
Used oil processor: No  
Used oil refiner: No  
Used oil fuel marketer to burner: No  
Used oil Specification marketer: No  
Used oil transfer facility: No  
Used oil transporter: No

**Historical Generators:**

Date form received by agency: 02/28/2014

Map ID  
Direction  
Distance  
Elevation

MAP FINDINGS

Site

Database(s)

EDR ID Number  
EPA ID Number

**CON EDISON SERVICE BOX: 33430 (Continued)**

**1016971739**

Site name: CON EDISON SERVICE BOX: 33430  
Classification: Conditionally Exempt Small Quantity Generator

Violation Status: No violations found

NY MANIFEST:  
Country: USA  
EPA ID: NYP004454856  
Facility Status: Not reported  
Location Address 1: S/W/C HESTER & ESSEX ST  
Code: BP  
Location Address 2: SB33430  
Total Tanks: Not reported  
Location City: NEW YORK  
Location State: NY  
Location Zip: 10002  
Location Zip 4: Not reported

NY MANIFEST:  
EPAID: NYP004454856  
Mailing Name: CON EDISON  
Mailing Contact: CON EDISION  
Mailing Address 1: 4 IRVING PL  
Mailing Address 2: 15TH FL  
Mailing City: NEW YORK  
Mailing State: NY  
Mailing Zip: 10003  
Mailing Zip 4: Not reported  
Mailing Country: USA  
Mailing Phone: Not reported

NY MANIFEST:  
Document ID: Not reported  
Manifest Status: Not reported  
seq: Not reported  
Year: 2014  
Trans1 State ID: NJD003812047  
Trans2 State ID: Not reported  
Generator Ship Date: 02/27/2014  
Trans1 Recv Date: 02/27/2014  
Trans2 Recv Date: Not reported  
TSD Site Recv Date: 03/03/2014  
Part A Recv Date: Not reported  
Part B Recv Date: Not reported  
Generator EPA ID: NYP004454856  
Trans1 EPA ID: Not reported  
Trans2 EPA ID: Not reported  
TSD ID 1: NJD991291105  
TSD ID 2: Not reported  
Manifest Tracking Number: 002359590GBF  
Import Indicator: N  
Export Indicator: N  
Discr Quantity Indicator: N  
Discr Type Indicator: N  
Discr Residue Indicator: N  
Discr Partial Reject Indicator: N  
Discr Full Reject Indicator: N  
Manifest Ref Number: Not reported

Map ID  
Direction  
Distance  
Elevation

MAP FINDINGS

Site

Database(s)

EDR ID Number  
EPA ID Number

**CON EDISON SERVICE BOX: 33430 (Continued)**

**1016971739**

Alt Facility RCRA ID: Not reported  
Alt Facility Sign Date: Not reported  
MGMT Method Type Code: H110  
Waste Code: Not reported  
Waste Code: Not reported  
Waste Code: Not reported  
Waste Code: Not reported  
Waste Code: Not reported  
Waste Code: Not reported  
Quantity: 500  
Units: P - Pounds  
Number of Containers: 1  
Container Type: TT - Cargo tank, tank trucks  
Handling Method: T Chemical, physical, or biological treatment.  
Specific Gravity: 1  
Waste Code: D008  
Waste Code 1\_2: Not reported  
Waste Code 1\_3: Not reported  
Waste Code 1\_4: Not reported  
Waste Code 1\_5: Not reported  
Waste Code 1\_6: Not reported

**P177**  
**SW**  
**1/8-1/4**  
**0.131 mi.**  
**690 ft.**

**CONSOLIDATED EDISON**  
**ESSEX & HESTER**  
**NEW YORK, NY**  
**Site 3 of 8 in cluster P**

**NY MANIFEST 1009243098**  
**N/A**

**Relative:**  
**Higher**

**NY MANIFEST:**  
Country: USA  
EPA ID: NYP004124400  
Facility Status: Not reported  
Location Address 1: ESSEX & HESTER  
Code: BP  
Location Address 2: Not reported  
Total Tanks: Not reported  
Location City: NEW YORK  
Location State: NY  
Location Zip: Not reported  
Location Zip 4: Not reported

**Actual:**  
**35 ft.**

**NY MANIFEST:**  
EPAID: NYP004124400  
Mailing Name: CONSOLIDATED EDISON  
Mailing Contact: FRANKLIN MURRAY  
Mailing Address 1: 4 IRVING PLACE RM 828  
Mailing Address 2: Not reported  
Mailing City: NEW YORK  
Mailing State: NY  
Mailing Zip: 10003  
Mailing Zip 4: Not reported  
Mailing Country: USA  
Mailing Phone: 2124602808

**NY MANIFEST:**  
Document ID: NJA5121734  
Manifest Status: Not reported

Map ID  
Direction  
Distance  
Elevation

MAP FINDINGS

Site

Database(s)

EDR ID Number  
EPA ID Number

CONSOLIDATED EDISON (Continued)

1009243098

seq: Not reported  
Year: 2004  
Trans1 State ID: S17262  
Trans2 State ID: Not reported  
Generator Ship Date: 09/04/2004  
Trans1 Recv Date: 09/04/2004  
Trans2 Recv Date: Not reported  
TSD Site Recv Date: 09/09/2004  
Part A Recv Date: Not reported  
Part B Recv Date: Not reported  
Generator EPA ID: NYP004124400  
Trans1 EPA ID: NJD003812047  
Trans2 EPA ID: Not reported  
TSD ID 1: NJD991291  
TSD ID 2: Not reported  
Manifest Tracking Number: Not reported  
Import Indicator: Not reported  
Export Indicator: Not reported  
Discr Quantity Indicator: Not reported  
Discr Type Indicator: Not reported  
Discr Residue Indicator: Not reported  
Discr Partial Reject Indicator: Not reported  
Discr Full Reject Indicator: Not reported  
Manifest Ref Number: Not reported  
Alt Facility RCRA ID: Not reported  
Alt Facility Sign Date: Not reported  
MGMT Method Type Code: Not reported  
Waste Code: D008 - LEAD 5.0 MG/L TCLP  
Waste Code: Not reported  
Waste Code: Not reported  
Waste Code: Not reported  
Waste Code: Not reported  
Waste Code: Not reported  
Quantity: 00055  
Units: G - Gallons (liquids only)\* (8.3 pounds)  
Number of Containers: 001  
Container Type: DM - Metal drums, barrels  
Handling Method: T Chemical, physical, or biological treatment.  
Specific Gravity: 01.00  
Waste Code: D008 - LEAD 5.0 MG/L TCLP  
Waste Code: Not reported  
Waste Code: Not reported  
Waste Code: Not reported  
Waste Code: Not reported  
Quantity: 00075  
Units: P - Pounds  
Number of Containers: 001  
Container Type: DM - Metal drums, barrels  
Handling Method: T Chemical, physical, or biological treatment.  
Specific Gravity: 01.00

Map ID  
Direction  
Distance  
Elevation

MAP FINDINGS

Site

Database(s)

EDR ID Number  
EPA ID Number

**P178**  
**SW**  
**1/8-1/4**  
**0.131 mi.**  
**690 ft.**

**CON EDISON**  
**ESSEX ST & HESTER ST**  
**NEW YORK, NY 10002**

**NY MANIFEST**    **S117537116**  
**N/A**

**Site 4 of 8 in cluster P**

**Relative:**  
**Higher**

NY MANIFEST:  
Country: USA  
EPA ID: NYP004696480  
Facility Status: Not reported  
Location Address 1: ESSEX ST & HESTER ST  
Code: BP  
Location Address 2: VS4404  
Total Tanks: Not reported  
Location City: NEW YORK  
Location State: NY  
Location Zip: 10002  
Location Zip 4: Not reported

**Actual:**  
**35 ft.**

NY MANIFEST:  
EPAID: NYP004696480  
Mailing Name: CON EDISON  
Mailing Contact: CON EDISON  
Mailing Address 1: 4 IRVING PL  
Mailing Address 2: 15TH FL  
Mailing City: NEW YORK  
Mailing State: NY  
Mailing Zip: 10003  
Mailing Zip 4: Not reported  
Mailing Country: USA  
Mailing Phone: Not reported

NY MANIFEST:  
Document ID: Not reported  
Manifest Status: Not reported  
seq: Not reported  
Year: 2014  
Trans1 State ID: NJD003812047  
Trans2 State ID: Not reported  
Generator Ship Date: 11/18/2014  
Trans1 Recv Date: 11/18/2014  
Trans2 Recv Date: Not reported  
TSD Site Recv Date: 11/21/2014  
Part A Recv Date: Not reported  
Part B Recv Date: Not reported  
Generator EPA ID: NYP004696480  
Trans1 EPA ID: Not reported  
Trans2 EPA ID: Not reported  
TSD ID 1: NJD991291105  
TSD ID 2: Not reported  
Manifest Tracking Number: 002330582GBF  
Import Indicator: N  
Export Indicator: N  
Discr Quantity Indicator: N  
Discr Type Indicator: N  
Discr Residue Indicator: N  
Discr Partial Reject Indicator: N  
Discr Full Reject Indicator: N  
Manifest Ref Number: Not reported

Map ID  
 Direction  
 Distance  
 Elevation

MAP FINDINGS

Site

Database(s)

EDR ID Number  
 EPA ID Number

**CON EDISON (Continued)**

**S117537116**

Alt Facility RCRA ID: Not reported  
 Alt Facility Sign Date: Not reported  
 MGMT Method Type Code: H110  
 Waste Code: Not reported  
 Waste Code: Not reported  
 Waste Code: Not reported  
 Waste Code: Not reported  
 Waste Code: Not reported  
 Waste Code: Not reported  
 Quantity: 1000  
 Units: P - Pounds  
 Number of Containers: 1  
 Container Type: TT - Cargo tank, tank trucks  
 Handling Method: T Chemical, physical, or biological treatment.  
 Specific Gravity: 1  
 Waste Code: D008  
 Waste Code 1\_2: Not reported  
 Waste Code 1\_3: Not reported  
 Waste Code 1\_4: Not reported  
 Waste Code 1\_5: Not reported  
 Waste Code 1\_6: Not reported

**L179**  
**NE**  
**1/8-1/4**  
**0.132 mi.**  
**697 ft.**

**93 CLINTON, LLC**  
**93 CLINTON ST**  
**NY, NY 10002**  
**Site 16 of 22 in cluster L**

**NY AST A100359172**  
**N/A**

**Relative:**  
**Lower**

AST:  
 Region: STATE  
 DEC Region: 2  
 Site Status: Active  
 Facility Id: 2-611698  
 Program Type: PBS  
 UTM X: 585692.82010  
 UTM Y: 4508007.64110  
 Expiration Date: 07/11/2020  
 Site Type: Apartment Building/Office Building

**Actual:**  
**28 ft.**

Affiliation Records:  
 Site Id: 457147  
 Affiliation Type: Facility Owner  
 Company Name: 93 CLINTON, LLC  
 Contact Type: OWNER  
 Contact Name: JOYCE KWIECINSKI  
 Address1: 200 PARK AVE SOUTH, SUITE 914  
 Address2: Not reported  
 City: NEW YORK  
 State: NY  
 Zip Code: 10003  
 Country Code: 001  
 Phone: (212) 353-3537  
 EMail: Not reported  
 Fax Number: Not reported  
 Modified By: NTFREEMA  
 Date Last Modified: 2015-05-21

Map ID  
Direction  
Distance  
Elevation

MAP FINDINGS

Site

Database(s)

EDR ID Number  
EPA ID Number

93 CLINTON, LLC (Continued)

A100359172

Site Id: 457147  
Affiliation Type: Mail Contact  
Company Name: 93 CLINTON, LLC  
Contact Type: Not reported  
Contact Name: JOYCE KWIECINSKI  
Address1: 200 PARK AVE SOUTH  
Address2: SUITE 914  
City: NEW YORK  
State: NY  
Zip Code: 10003  
Country Code: 001  
Phone: (212) 353-3537  
EMail: Not reported  
Fax Number: Not reported  
Modified By: NTFREEMA  
Date Last Modified: 2015-05-21

Site Id: 457147  
Affiliation Type: On-Site Operator  
Company Name: 93 CLINTON, LLC  
Contact Type: Not reported  
Contact Name: TOMAS CHOLULA  
Address1: Not reported  
Address2: Not reported  
City: Not reported  
State: NN  
Zip Code: Not reported  
Country Code: 999  
Phone: (917) 642-6735  
EMail: Not reported  
Fax Number: Not reported  
Modified By: NTFREEMA  
Date Last Modified: 2015-05-21

Site Id: 457147  
Affiliation Type: Emergency Contact  
Company Name: 93 CLINTON, LLC  
Contact Type: Not reported  
Contact Name: TOMAS CHOLULA  
Address1: Not reported  
Address2: Not reported  
City: Not reported  
State: NN  
Zip Code: Not reported  
Country Code: 999  
Phone: (917) 642-6735  
EMail: Not reported  
Fax Number: Not reported  
Modified By: NTFREEMA  
Date Last Modified: 2015-05-21

Tank Info:

Tank Number: 0001  
Tank Id: 241438  
Material Code: 0001  
Common Name of Substance: #2 Fuel Oil (On-Site Consumption)



Map ID  
Direction  
Distance  
Elevation

MAP FINDINGS

Site

Database(s)

EDR ID Number  
EPA ID Number

93 CLINTON, LLC (Continued)

A100359172

Equipment Records:

H00 - Tank Leak Detection - None  
A00 - Tank Internal Protection - None  
L09 - Piping Leak Detection - Exempt Suction Piping  
D01 - Pipe Type - Steel/Carbon Steel/Iron  
G03 - Tank Secondary Containment - Vault (w/o access)  
J02 - Dispenser - Suction Dispenser  
C00 - Pipe Location - No Piping  
I04 - Overfill - Product Level Gauge (A/G)  
B00 - Tank External Protection - None  
F00 - Pipe External Protection - None

Tank Location: 3  
Tank Type: Steel/Carbon Steel/Iron  
Tank Status: In Service  
Pipe Model: Not reported  
Install Date: 07/11/2005  
Capacity Gallons: 1500  
Tightness Test Method: NN  
Date Test: Not reported  
Next Test Date: Not reported  
Date Tank Closed: Not reported  
Register: True  
Modified By: NTFREEMA  
Last Modified: 05/21/2015  
Material Name: Not reported

H180  
WNW  
1/8-1/4  
0.132 mi.  
698 ft.

CON EDISON SERVICE BOX: 28348  
256 BROOME ST  
NEW YORK, NY 10002  
Site 24 of 25 in cluster H

RCRA NonGen / NLR 1016972977  
NY MANIFEST NYP004467676

Relative:  
Higher

RCRA NonGen / NLR:

Date form received by agency: 04/15/2014  
Facility name: CON EDISON SERVICE BOX: 28348  
Facility address: 256 BROOME ST  
NEW YORK, NY 10002

Actual:  
38 ft.

EPA ID: NYP004467676  
Mailing address: IRVING PL, 15TH FL NE  
NEW YORK, NY 10003

Contact: THOMAS TEELING  
Contact address: Not reported

Contact address: Not reported  
Contact country: Not reported  
Contact telephone: (212) 460-3770

Contact email: Not reported  
EPA Region: 02

Classification: Non-Generator

Description: Handler: Non-Generators do not presently generate hazardous waste

Handler Activities Summary:

U.S. importer of hazardous waste: No  
Mixed waste (haz. and radioactive): No  
Recycler of hazardous waste: No  
Transporter of hazardous waste: No  
Treater, storer or disposer of HW: No  
Underground injection activity: No

Map ID  
Direction  
Distance  
Elevation

MAP FINDINGS

Site

Database(s)

EDR ID Number  
EPA ID Number

**CON EDISON SERVICE BOX: 28348 (Continued)**

**1016972977**

On-site burner exemption: No  
Furnace exemption: No  
Used oil fuel burner: No  
Used oil processor: No  
User oil refiner: No  
Used oil fuel marketer to burner: No  
Used oil Specification marketer: No  
Used oil transfer facility: No  
Used oil transporter: No

Historical Generators:

Date form received by agency: 03/15/2014  
Site name: CON EDISON SERVICE BOX: 28348  
Classification: Conditionally Exempt Small Quantity Generator

Violation Status: No violations found

NY MANIFEST:

Country: USA  
EPA ID: NYP004467676  
Facility Status: Not reported  
Location Address 1: F/O BROOME ST  
Code: BP  
Location Address 2: SB28348  
Total Tanks: Not reported  
Location City: NEW YORK  
Location State: NY  
Location Zip: 10002  
Location Zip 4: Not reported

NY MANIFEST:

EPAID: NYP004467676  
Mailing Name: CON EDISON  
Mailing Contact: CON EDISON  
Mailing Address 1: 4 IRVING ST  
Mailing Address 2: 15TH ST  
Mailing City: NEW YORK  
Mailing State: NY  
Mailing Zip: 10003  
Mailing Zip 4: Not reported  
Mailing Country: USA  
Mailing Phone: Not reported

NY MANIFEST:

Document ID: Not reported  
Manifest Status: Not reported  
seq: Not reported  
Year: 2014  
Trans1 State ID: NJD003812047  
Trans2 State ID: Not reported  
Generator Ship Date: 03/15/2014  
Trans1 Recv Date: 03/15/2014  
Trans2 Recv Date: Not reported  
TSD Site Recv Date: 03/18/2014  
Part A Recv Date: Not reported  
Part B Recv Date: Not reported  
Generator EPA ID: NYP004467676

Map ID  
Direction  
Distance  
Elevation

MAP FINDINGS

Site

Database(s)

EDR ID Number  
EPA ID Number

**CON EDISON SERVICE BOX: 28348 (Continued)**

**1016972977**

Trans1 EPA ID: Not reported  
Trans2 EPA ID: Not reported  
TSDF ID 1: NJD991291105  
TSDF ID 2: Not reported  
Manifest Tracking Number: 002360620GBF  
Import Indicator: N  
Export Indicator: N  
Discr Quantity Indicator: N  
Discr Type Indicator: N  
Discr Residue Indicator: N  
Discr Partial Reject Indicator: N  
Discr Full Reject Indicator: N  
Manifest Ref Number: Not reported  
Alt Facility RCRA ID: Not reported  
Alt Facility Sign Date: Not reported  
MGMT Method Type Code: H110  
Waste Code: Not reported  
Waste Code: Not reported  
Waste Code: Not reported  
Waste Code: Not reported  
Waste Code: Not reported  
Waste Code: Not reported  
Quantity: 500  
Units: P - Pounds  
Number of Containers: 1  
Container Type: TT - Cargo tank, tank trucks  
Handling Method: T Chemical, physical, or biological treatment.  
Specific Gravity: 1  
Waste Code: D008  
Waste Code 1\_2: Not reported  
Waste Code 1\_3: Not reported  
Waste Code 1\_4: Not reported  
Waste Code 1\_5: Not reported  
Waste Code 1\_6: Not reported

**L181  
NE  
1/8-1/4  
0.132 mi.  
698 ft.**

**112 SUFFOLK ST. APT. CORP.  
112 SUFFOLK STREET  
NEW YORK, NY 10002**

**NY AST A100173462  
N/A**

**Site 17 of 22 in cluster L**

**Relative:  
Lower**

AST:  
Region: STATE  
DEC Region: 2  
Site Status: Active  
Facility Id: 2-456810  
Program Type: PBS  
UTM X: 585666.56587  
UTM Y: 4508053.00144  
Expiration Date: 12/06/2018  
Site Type: Apartment Building/Office Building

**Actual:  
29 ft.**

Affiliation Records:  
Site Id: 20157  
Affiliation Type: Facility Owner  
Company Name: 112 SUFFOLK ST. APT. CORP.  
Contact Type: PRES

Map ID  
Direction  
Distance  
Elevation

MAP FINDINGS

Site

Database(s)

EDR ID Number  
EPA ID Number

112 SUFFOLK ST. APT. CORP. (Continued)

A100173462

Contact Name: NANCY E. SCHUH  
Address1: POB 170412  
Address2: Not reported  
City: BROOKLYN  
State: NY  
Zip Code: 11217-0412  
Country Code: 001  
Phone: (917) 361-2717  
EMail: Not reported  
Fax Number: Not reported  
Modified By: MSBAPTIS  
Date Last Modified: 2013-12-17

Site Id: 20157  
Affiliation Type: Mail Contact  
Company Name: 112 SUFFOLK ST. APT. CORP.  
Contact Type: Not reported  
Contact Name: NANCY E. SCHUH  
Address1: P.O. BOX 170412  
Address2: Not reported  
City: BROOKLYN  
State: NY  
Zip Code: 11217-0412  
Country Code: 001  
Phone: (718) 855-2717  
EMail: Not reported  
Fax Number: Not reported  
Modified By: MSBAPTIS  
Date Last Modified: 2013-12-17

Site Id: 20157  
Affiliation Type: On-Site Operator  
Company Name: 112 SUFFOLK ST. APT. CORP.  
Contact Type: Not reported  
Contact Name: NANCY E. SCHUH  
Address1: Not reported  
Address2: Not reported  
City: Not reported  
State: NN  
Zip Code: Not reported  
Country Code: 001  
Phone: (718) 789-9684  
EMail: Not reported  
Fax Number: Not reported  
Modified By: TRANSLAT  
Date Last Modified: 2004-03-04

Site Id: 20157  
Affiliation Type: Emergency Contact  
Company Name: 112 SUFFOLK ST. APT. CORP.  
Contact Type: Not reported  
Contact Name: NANCY E. SCHUH  
Address1: Not reported  
Address2: Not reported  
City: Not reported  
State: NN  
Zip Code: Not reported

Map ID  
Direction  
Distance  
Elevation

MAP FINDINGS

Site

Database(s)

EDR ID Number  
EPA ID Number

**112 SUFFOLK ST. APT. CORP. (Continued)**

**A100173462**

Country Code: 001  
Phone: (718) 789-9684  
EMail: Not reported  
Fax Number: Not reported  
Modified By: TRANSLAT  
Date Last Modified: 2004-03-04

Tank Info:

Tank Number: 001  
Tank Id: 36716  
Material Code: 0001  
Common Name of Substance: #2 Fuel Oil (On-Site Consumption)

Equipment Records:

H00 - Tank Leak Detection - None  
C01 - Pipe Location - Aboveground  
B00 - Tank External Protection - None  
F00 - Pipe External Protection - None  
D00 - Pipe Type - No Piping  
G03 - Tank Secondary Containment - Vault (w/o access)  
J02 - Dispenser - Suction Dispenser  
A00 - Tank Internal Protection - None  
L09 - Piping Leak Detection - Exempt Suction Piping  
I04 - Overfill - Product Level Gauge (A/G)

Tank Location: 1  
Tank Type: Steel/Carbon Steel/Iron  
Tank Status: In Service  
Pipe Model: Not reported  
Install Date: 01/15/1915  
Capacity Gallons: 1500  
Tightness Test Method: NN  
Date Test: Not reported  
Next Test Date: Not reported  
Date Tank Closed: Not reported  
Register: True  
Modified By: MSBAPTIS  
Last Modified: 12/17/2013  
Material Name: Not reported

**M182**  
**NNW**  
**1/8-1/4**  
**0.133 mi.**  
**700 ft.**

**CON EDISON MANHOLE 39397**  
**106 LUDLOW ST**  
**NEW YORK, NY 10002**  
**Site 6 of 14 in cluster M**

**RCRA NonGen / NLR 1014926646**  
**NY MANIFEST NYP004244224**

**Relative:**  
**Higher**

RCRA NonGen / NLR:  
Date form received by agency: 03/06/2012  
Facility name: CON EDISON MANHOLE 39397  
Site name: CON EDISON - MANHOLE 39397  
Facility address: 106 LUDLOW ST  
NEW YORK, NY 10002  
EPA ID: NYP004244224  
Mailing address: IRVING PL  
NEW YORK, NY 10003  
Contact: DENNIS HUACON  
Contact address: Not reported

**Actual:**  
**35 ft.**

Map ID  
Direction  
Distance  
Elevation

MAP FINDINGS

Site

Database(s)

EDR ID Number  
EPA ID Number

**CON EDISON MANHOLE 39397 (Continued)**

**1014926646**

Contact country: Not reported  
Contact telephone: US  
(212) 460-2757  
Contact email: Not reported  
EPA Region: 02  
Classification: Non-Generator  
Description: Handler: Non-Generators do not presently generate hazardous waste

**Owner/Operator Summary:**

Owner/operator name: CON EDISON CO OF NY INC  
Owner/operator address: IRVING PL 15TH FL  
NEW YORK, NY 10003  
Owner/operator country: US  
Owner/operator telephone: Not reported  
Legal status: Private  
Owner/Operator Type: Operator  
Owner/Op start date: 11/12/2011  
Owner/Op end date: Not reported

Owner/operator name: CON EDISON CO OF NY INC  
Owner/operator address: IRVING PL 15TH FL  
NEW YORK, NY 10003  
Owner/operator country: US  
Owner/operator telephone: Not reported  
Legal status: Private  
Owner/Operator Type: Owner  
Owner/Op start date: 11/12/2011  
Owner/Op end date: Not reported

**Handler Activities Summary:**

U.S. importer of hazardous waste: No  
Mixed waste (haz. and radioactive): No  
Recycler of hazardous waste: No  
Transporter of hazardous waste: No  
Treater, storer or disposer of HW: No  
Underground injection activity: No  
On-site burner exemption: No  
Furnace exemption: No  
Used oil fuel burner: No  
Used oil processor: No  
User oil refiner: No  
Used oil fuel marketer to burner: No  
Used oil Specification marketer: No  
Used oil transfer facility: No  
Used oil transporter: No

. Waste code: D008  
. Waste name: LEAD

. Waste code: B007  
. Waste name: B007

**Historical Generators:**

Date form received by agency: 12/12/2011  
Site name: CON EDISON MANHOLE 39397  
Classification: Not a generator, verified

Map ID  
Direction  
Distance  
Elevation

MAP FINDINGS

Site

Database(s)

EDR ID Number  
EPA ID Number

**CON EDISON MANHOLE 39397 (Continued)**

**1014926646**

Date form received by agency: 11/12/2011  
Site name: CON EDISON MANHOLE 39397  
Classification: Conditionally Exempt Small Quantity Generator

Biennial Reports:

Last Biennial Reporting Year: 2013

Annual Waste Handled:

Waste code: D008  
Waste name: LEAD  
Amount (Lbs): 13516.5

Violation Status: No violations found

NY MANIFEST:

Country: USA  
EPA ID: NYP004244224  
Facility Status: Not reported  
Location Address 1: 106 LUDLOW ST.  
Code: BP  
Location Address 2: Not reported  
Total Tanks: Not reported  
Location City: NEW YORK  
Location State: NY  
Location Zip: 10002  
Location Zip 4: Not reported

NY MANIFEST:

EPAID: NYP004244224  
Mailing Name: CONED  
Mailing Contact: CONED  
Mailing Address 1: 4 IRVING PLACE  
Mailing Address 2: 15TH FLOOR  
Mailing City: NEW YORK  
Mailing State: NY  
Mailing Zip: 10004  
Mailing Zip 4: Not reported  
Mailing Country: USA  
Mailing Phone: Not reported

NY MANIFEST:

Document ID: Not reported  
Manifest Status: Not reported  
seq: Not reported  
Year: 2011  
Trans1 State ID: NJ0000027193  
Trans2 State ID: Not reported  
Generator Ship Date: 11/12/2011  
Trans1 Recv Date: 11/12/2011  
Trans2 Recv Date: Not reported  
TSD Site Recv Date: 11/14/2011  
Part A Recv Date: Not reported  
Part B Recv Date: Not reported  
Generator EPA ID: NYP004244224  
Trans1 EPA ID: Not reported  
Trans2 EPA ID: Not reported

Map ID  
 Direction  
 Distance  
 Elevation

MAP FINDINGS

Site

Database(s)

EDR ID Number  
 EPA ID Number

**CON EDISON MANHOLE 39397 (Continued)**

**1014926646**

TSDF ID 1: NJD002200046  
 TSDF ID 2: Not reported  
 Manifest Tracking Number: 006903820JJK  
 Import Indicator: N  
 Export Indicator: N  
 Discr Quantity Indicator: Y  
 Discr Type Indicator: N  
 Discr Residue Indicator: N  
 Discr Partial Reject Indicator: N  
 Discr Full Reject Indicator: N  
 Manifest Ref Number: Not reported  
 Alt Facility RCRA ID: Not reported  
 Alt Facility Sign Date: Not reported  
 MGMT Method Type Code: H141  
 Waste Code: Not reported  
 Waste Code: Not reported  
 Waste Code: Not reported  
 Waste Code: Not reported  
 Waste Code: Not reported  
 Waste Code: Not reported  
 Quantity: 6131.0  
 Units: K - Kilograms (2.2 pounds)  
 Number of Containers: 1.0  
 Container Type: TT - Cargo tank, tank trucks  
 Handling Method: B Incineration, heat recovery, burning.  
 Specific Gravity: 1.0  
 Waste Code: B002  
 Waste Code 1\_2: Not reported  
 Waste Code 1\_3: Not reported  
 Waste Code 1\_4: Not reported  
 Waste Code 1\_5: Not reported  
 Waste Code 1\_6: Not reported

**M183  
 NNW  
 1/8-1/4  
 0.133 mi.  
 700 ft.**

**CON EDISON MANHOLE 39397  
 106 LUDLOW ST  
 NEW YORK, NY 10002  
 Site 7 of 14 in cluster M**

**RCRA NonGen / NLR 1014957473  
 NY MANIFEST NYP004244232  
 NJ MANIFEST**

**Relative:  
 Higher**

RCRA NonGen / NLR:  
 Date form received by agency: 03/06/2012  
 Facility name: CON EDISON MANHOLE 39397  
 Site name: CON EDISON - MANHOLE 39397  
 Facility address: 106 LUDLOW ST  
 NEW YORK, NY 10002  
 EPA ID: NYP004244232  
 Mailing address: IRVING PL  
 NEW YORK, NY 10003  
 Contact: DENNIS HUACON  
 Contact address: Not reported  
 Not reported  
 Contact country: US  
 Contact telephone: (212) 460-2757  
 Contact email: Not reported  
 EPA Region: 02  
 Classification: Non-Generator  
 Description: Handler: Non-Generators do not presently generate hazardous waste

**Actual:  
 35 ft.**



Map ID  
Direction  
Distance  
Elevation

MAP FINDINGS

Site

Database(s)

EDR ID Number  
EPA ID Number

**CON EDISON MANHOLE 39397 (Continued)**

**1014957473**

Owner/Operator Summary:

Owner/operator name: CON EDISON CO OF NY INC  
Owner/operator address: IRVING PL 15TH FL  
NEW YORK, NY 10003  
Owner/operator country: US  
Owner/operator telephone: Not reported  
Legal status: Private  
Owner/Operator Type: Operator  
Owner/Op start date: 11/12/2011  
Owner/Op end date: Not reported

Owner/operator name: CON EDISON CO OF NY INC  
Owner/operator address: IRVING PL 15TH FL  
NEW YORK, NY 10003  
Owner/operator country: US  
Owner/operator telephone: Not reported  
Legal status: Private  
Owner/Operator Type: Owner  
Owner/Op start date: 11/12/2011  
Owner/Op end date: Not reported

Handler Activities Summary:

U.S. importer of hazardous waste: No  
Mixed waste (haz. and radioactive): No  
Recycler of hazardous waste: No  
Transporter of hazardous waste: No  
Treater, storer or disposer of HW: No  
Underground injection activity: No  
On-site burner exemption: No  
Furnace exemption: No  
Used oil fuel burner: No  
Used oil processor: No  
User oil refiner: No  
Used oil fuel marketer to burner: No  
Used oil Specification marketer: No  
Used oil transfer facility: No  
Used oil transporter: No

. Waste code: D008  
. Waste name: LEAD

. Waste code: B007  
. Waste name: B007

Historical Generators:

Date form received by agency: 12/12/2011  
Site name: CON EDISON MANHOLE 39397  
Classification: Not a generator, verified

Date form received by agency: 11/12/2011  
Site name: CON EDISON MANHOLE 39397  
Classification: Conditionally Exempt Small Quantity Generator

Biennial Reports:

Map ID  
Direction  
Distance  
Elevation

MAP FINDINGS

Site

Database(s)

EDR ID Number  
EPA ID Number

**CON EDISON MANHOLE 39397 (Continued)**

**1014957473**

Last Biennial Reporting Year: 2013

Annual Waste Handled:

Waste code: D008  
Waste name: LEAD  
Amount (Lbs): 3741.2

Violation Status: No violations found

NY MANIFEST:

Country: USA  
EPA ID: NYP004244232  
Facility Status: Not reported  
Location Address 1: 106 LUDLOW ST.  
Code: BP  
Location Address 2: Not reported  
Total Tanks: Not reported  
Location City: NEW YORK  
Location State: NY  
Location Zip: 10002  
Location Zip 4: Not reported

NY MANIFEST:

EPAID: NYP004244232  
Mailing Name: CONED  
Mailing Contact: CONED  
Mailing Address 1: 4 IRVING PLACE  
Mailing Address 2: 15TH FLOOR  
Mailing City: NEW YORK  
Mailing State: NY  
Mailing Zip: 10004  
Mailing Zip 4: Not reported  
Mailing Country: USA  
Mailing Phone: Not reported

NY MANIFEST:

Document ID: Not reported  
Manifest Status: Not reported  
seq: Not reported  
Year: 2011  
Trans1 State ID: NJ0000027193  
Trans2 State ID: Not reported  
Generator Ship Date: 11/12/2011  
Trans1 Recv Date: 11/12/2011  
Trans2 Recv Date: Not reported  
TSD Site Recv Date: 11/16/2011  
Part A Recv Date: Not reported  
Part B Recv Date: Not reported  
Generator EPA ID: NYP004244232  
Trans1 EPA ID: Not reported  
Trans2 EPA ID: Not reported  
TSD ID 1: NJD002200046  
TSD ID 2: Not reported  
Manifest Tracking Number: 006903811JJK  
Import Indicator: N  
Export Indicator: N  
Discr Quantity Indicator: Y

Map ID  
Direction  
Distance  
Elevation

MAP FINDINGS

Site

Database(s)

EDR ID Number  
EPA ID Number

**CON EDISON MANHOLE 39397 (Continued)**

**1014957473**

Discr Type Indicator: N  
Discr Residue Indicator: N  
Discr Partial Reject Indicator: N  
Discr Full Reject Indicator: N  
Manifest Ref Number: Not reported  
Alt Facility RCRA ID: Not reported  
Alt Facility Sign Date: Not reported  
MGMT Method Type Code: H141  
Waste Code: Not reported  
Waste Code: Not reported  
Waste Code: Not reported  
Waste Code: Not reported  
Waste Code: Not reported  
Waste Code: Not reported  
Quantity: 1697.0  
Units: K - Kilograms (2.2 pounds)  
Number of Containers: 1.0  
Container Type: TT - Cargo tank, tank trucks  
Handling Method: B Incineration, heat recovery, burning.  
Specific Gravity: 1.0  
Waste Code: D008  
Waste Code 1\_2: B007  
Waste Code 1\_3: Not reported  
Waste Code 1\_4: Not reported  
Waste Code 1\_5: Not reported  
Waste Code 1\_6: Not reported

**NJ MANIFEST:**

EPA Id: NYP004244232  
Mail Address: 4 IRVING PL, 15TH NE  
Mail City/State/Zip: NEW YORK, NY 10003  
Facility Phone: Not reported  
Emergency Phone: Not reported  
Contact: BENJAMIN BAMONTE  
Comments: Not reported  
SIC Code: Not reported  
County: NY061  
Municipal: Not reported  
Previous EPA Id: Not reported  
Gen Flag: Not reported  
Trans Flag: Not reported  
TSD Flag: Not reported  
Name Change: Not reported  
Date Change: Not reported

**Manifest:**

Manifest Number: 006903811JJK  
EPA ID: NYP004244232  
Date Shipped: 11/12/2011  
TSD EPA ID: NJD002200046  
Transporter EPA ID: NJ0000027193  
Transporter 2 EPA ID: Not reported  
Transporter 3 EPA ID: Not reported  
Transporter 4 EPA ID: Not reported  
Transporter 5 EPA ID: Not reported  
Transporter 6 EPA ID: Not reported

Map ID  
 Direction  
 Distance  
 Elevation

MAP FINDINGS

Site

Database(s)

EDR ID Number  
 EPA ID Number

**CON EDISON MANHOLE 39397 (Continued)**

**1014957473**

Transporter 7 EPA ID: Not reported  
 Transporter 8 EPA ID: Not reported  
 Transporter 9 EPA ID: Not reported  
 Transporter 10 EPA ID: Not reported  
 Date Trans1 Transported Waste: Not reported  
 Date Trans2 Transported Waste: Not reported  
 Date Trans3 Transported Waste: Not reported  
 Date Trans4 Transported Waste: Not reported  
 Date Trans5 Transported Waste: Not reported  
 Date Trans6 Transported Waste: Not reported  
 Date Trans7 Transported Waste: Not reported  
 Date Trans8 Transported Waste: Not reported  
 Date Trans9 Transported Waste: Not reported  
 Date Trans10 Transported Waste: Not reported  
 Date TSDF Received Waste: Not reported  
 TSDF EPA Facility Name: Not reported  
 QTY Units: Not reported  
 Transporter SEQ ID: Not reported  
 Transporter-1 Date: Not reported  
 Waste SEQ ID: Not reported  
 Waste Type Code 2: Not reported  
 Waste Type Code 3: Not reported  
 Waste Type Code 4: Not reported  
 Waste Type Code 5: Not reported  
 Waste Type Code 6: Not reported  
 Date Accepted: Not reported  
 Manifest Discrepancy Type: Not reported  
 Data Entry Number: Not reported  
 Was Load Rejected: NEW YORK, NY 10003  
 Reason Load Was Rejected: Not reported

Waste:  
 Manifest Year: Not reported  
 Waste Code: D008  
 Hand Code: H141  
 Quantity: 1,697.00 kilograms

**H184  
 NW  
 1/8-1/4  
 0.133 mi.  
 701 ft.**

**CON EDISON  
 100 ORCHARD ST  
 NEW YORK, NY 10002  
 Site 25 of 25 in cluster H**

**NY MANIFEST S117065600  
 N/A**

**Relative:  
 Higher**

NY MANIFEST:  
 Country: USA  
 EPA ID: NYP004581757  
 Facility Status: Not reported  
 Location Address 1: 100 ORCHARD ST  
 Code: BP  
 Location Address 2: SB40264  
 Total Tanks: Not reported  
 Location City: NEW YORK  
 Location State: NY  
 Location Zip: 10002  
 Location Zip 4: Not reported

**Actual:  
 38 ft.**

Map ID  
Direction  
Distance  
Elevation

MAP FINDINGS

Site

Database(s)

EDR ID Number  
EPA ID Number

CON EDISON (Continued)

S117065600

NY MANIFEST:

EPAID: NYP004581757  
Mailing Name: CON EDISON  
Mailing Contact: CON EDISON  
Mailing Address 1: 4 IRVING PL  
Mailing Address 2: 15TH FL  
Mailing City: NEW YORK  
Mailing State: NY  
Mailing Zip: 10003  
Mailing Zip 4: Not reported  
Mailing Country: USA  
Mailing Phone: Not reported

NY MANIFEST:

Document ID: Not reported  
Manifest Status: Not reported  
seq: Not reported  
Year: 2014  
Trans1 State ID: NJD003812047  
Trans2 State ID: Not reported  
Generator Ship Date: 07/01/2014  
Trans1 Recv Date: 07/01/2014  
Trans2 Recv Date: Not reported  
TSD Site Recv Date: 07/02/2014  
Part A Recv Date: Not reported  
Part B Recv Date: Not reported  
Generator EPA ID: NYP004581757  
Trans1 EPA ID: Not reported  
Trans2 EPA ID: Not reported  
TSD ID 1: NJD991291105  
TSD ID 2: Not reported  
Manifest Tracking Number: 002502158GBF  
Import Indicator: N  
Export Indicator: N  
Discr Quantity Indicator: N  
Discr Type Indicator: N  
Discr Residue Indicator: N  
Discr Partial Reject Indicator: N  
Discr Full Reject Indicator: N  
Manifest Ref Number: Not reported  
Alt Facility RCRA ID: Not reported  
Alt Facility Sign Date: Not reported  
MGMT Method Type Code: H110  
Waste Code: Not reported  
Waste Code: Not reported  
Waste Code: Not reported  
Waste Code: Not reported  
Waste Code: Not reported  
Waste Code: Not reported  
Quantity: 500  
Units: P - Pounds  
Number of Containers: 1  
Container Type: TT - Cargo tank, tank trucks  
Handling Method: T Chemical, physical, or biological treatment.  
Specific Gravity: 1  
Waste Code: D008

Map ID  
Direction  
Distance  
Elevation

MAP FINDINGS

Site

Database(s)

EDR ID Number  
EPA ID Number

CON EDISON (Continued)

S117065600

Waste Code 1\_2: Not reported  
Waste Code 1\_3: Not reported  
Waste Code 1\_4: Not reported  
Waste Code 1\_5: Not reported  
Waste Code 1\_6: Not reported

Q185  
NNE  
1/8-1/4  
0.133 mi.  
702 ft.

CLEMENTE SOTO VELEZ CULTURAL & EDUCATION  
107 SUFFOLK ST  
NEW YORK, NY 10002

RCRA-CESQG 1010329096  
NY MANIFEST NYR000147181

Site 1 of 7 in cluster Q

Relative:  
Lower

RCRA-CESQG:

Date form received by agency: 05/22/2007

Facility name: CLEMENTE SOTO VELEZ CULTURAL & EDUCATION

Actual:  
30 ft.

Facility address: 107 SUFFOLK ST  
NEW YORK, NY 10002

EPA ID: NYR000147181

Mailing address: SUFFOLK ST  
NEW YORK, NY 10002

Contact: STEPHEN FRANK

Contact address: SUFFOLK ST  
NEW YORK, NY 10002

Contact country: US

Contact telephone: (718) 321-3136

Telephone ext.: 236

Contact email: FRANKS@LIRO.COM

EPA Region: 02

Classification: Conditionally Exempt Small Quantity Generator

Description: Handler: generates 100 kg or less of hazardous waste per calendar month, and accumulates 1000 kg or less of hazardous waste at any time; or generates 1 kg or less of acutely hazardous waste per calendar month, and accumulates at any time: 1 kg or less of acutely hazardous waste; or 100 kg or less of any residue or contaminated soil, waste or other debris resulting from the cleanup of a spill, into or on any land or water, of acutely hazardous waste; or generates 100 kg or less of any residue or contaminated soil, waste or other debris resulting from the cleanup of a spill, into or on any land or water, of acutely hazardous waste during any calendar month, and accumulates at any time: 1 kg or less of acutely hazardous waste; or 100 kg or less of any residue or contaminated soil, waste or other debris resulting from the cleanup of a spill, into or on any land or water, of acutely hazardous waste

Owner/Operator Summary:

Owner/operator name: CLEMENTE SOTO VELEZ CULTURAL & EDUCATION

Owner/operator address: Not reported

Owner/operator address: Not reported

Owner/operator country: Not reported

Owner/operator telephone: Not reported

Legal status: Private

Owner/Operator Type: Operator

Owner/Op start date: 01/01/1900

Owner/Op end date: Not reported

Owner/operator name: NYC DEPT OF CITYWIDE ADMIN SERVICES

Map ID  
Direction  
Distance  
Elevation

MAP FINDINGS

Site

Database(s)

EDR ID Number  
EPA ID Number

**CLEMENTE SOTO VELEZ CULTURAL & EDUCATION (Continued)**

**1010329096**

Owner/operator address: CENTRE ST 17TH FLOOR SOUTH  
NEW YORK, NY 10007  
Owner/operator country: US  
Owner/operator telephone: Not reported  
Legal status: Municipal  
Owner/Operator Type: Owner  
Owner/Op start date: 01/01/1900  
Owner/Op end date: Not reported

Handler Activities Summary:

U.S. importer of hazardous waste: No  
Mixed waste (haz. and radioactive): No  
Recycler of hazardous waste: No  
Transporter of hazardous waste: No  
Treater, storer or disposer of HW: No  
Underground injection activity: No  
On-site burner exemption: No  
Furnace exemption: No  
Used oil fuel burner: No  
Used oil processor: No  
User oil refiner: No  
Used oil fuel marketer to burner: No  
Used oil Specification marketer: No  
Used oil transfer facility: No  
Used oil transporter: No

. Waste code: D001  
. Waste name: IGNITABLE WASTE  
  
. Waste code: D002  
. Waste name: CORROSIVE WASTE

Historical Generators:

Date form received by agency: 05/21/2007  
Site name: CLEMENTE SOTO VELEZ CULTURAL & EDUCATION  
Classification: Conditionally Exempt Small Quantity Generator

Violation Status: No violations found

NY MANIFEST:

Country: USA  
EPA ID: NYR000147181  
Facility Status: Not reported  
Location Address 1: 107 SUFFOLK STREET  
Code: BP  
Location Address 2: Not reported  
Total Tanks: Not reported  
Location City: NEW YORK  
Location State: NY  
Location Zip: 10002  
Location Zip 4: 3300

NY MANIFEST:

EPAID: NYR000147181  
Mailing Name: LIRO ENGINEERS INC  
Mailing Contact: NICOLE D MOTTO  
Mailing Address 1: 15-09 132nd STREET

Map ID  
Direction  
Distance  
Elevation

MAP FINDINGS

Site

Database(s)

EDR ID Number  
EPA ID Number

**CLEMENTE SOTO VELEZ CULTURAL & EDUCATION (Continued)**

**1010329096**

Mailing Address 2: 2nd FLOOR  
Mailing City: COLLEGE POINT  
Mailing State: NY  
Mailing Zip: 11356  
Mailing Zip 4: Not reported  
Mailing Country: USA  
Mailing Phone: 7183213136

**NY MANIFEST:**

Document ID: Not reported  
Manifest Status: Not reported  
seq: Not reported  
Year: 2007  
Trans1 State ID: MAR000504860  
Trans2 State ID: MAR000504860  
Generator Ship Date: 05/29/2007  
Trans1 Recv Date: 05/29/2007  
Trans2 Recv Date: 06/11/2007  
TSD Site Recv Date: 06/12/2007  
Part A Recv Date: Not reported  
Part B Recv Date: Not reported  
Generator EPA ID: NYR000147181  
Trans1 EPA ID: Not reported  
Trans2 EPA ID: Not reported  
TSD ID 1: MID980991566  
TSD ID 2: Not reported  
Manifest Tracking Number: 002796228JJK  
Import Indicator: N  
Export Indicator: N  
Discr Quantity Indicator: N  
Discr Type Indicator: N  
Discr Residue Indicator: N  
Discr Partial Reject Indicator: N  
Discr Full Reject Indicator: N  
Manifest Ref Number: Not reported  
Alt Facility RCRA ID: Not reported  
Alt Facility Sign Date: Not reported  
MGMT Method Type Code: H141  
Waste Code: Not reported  
Waste Code: Not reported  
Waste Code: Not reported  
Waste Code: Not reported  
Waste Code: Not reported  
Waste Code: Not reported  
Quantity: 10  
Units: P - Pounds  
Number of Containers: 1  
Container Type: DF - Fiberboard or plastic drums (glass)  
Handling Method: L Landfill.  
Specific Gravity: 1  
Waste Code: D001  
Waste Code 1\_2: Not reported  
Waste Code 1\_3: Not reported  
Waste Code 1\_4: Not reported  
Waste Code 1\_5: Not reported  
Waste Code 1\_6: Not reported



Map ID  
Direction  
Distance  
Elevation

MAP FINDINGS

Site

Database(s)

EDR ID Number  
EPA ID Number

**CLEMENTE SOTO VELEZ CULTURAL & EDUCATION (Continued)**

**1010329096**

Document ID: Not reported  
Manifest Status: Not reported  
seq: Not reported  
Year: 2007  
Trans1 State ID: MAR000504860  
Trans2 State ID: MAR000504860  
Generator Ship Date: 05/29/2007  
Trans1 Recv Date: 05/29/2007  
Trans2 Recv Date: 06/11/2007  
TSD Site Recv Date: 06/12/2007  
Part A Recv Date: Not reported  
Part B Recv Date: Not reported  
Generator EPA ID: NYR000147181  
Trans1 EPA ID: Not reported  
Trans2 EPA ID: Not reported  
TSD ID 1: MID980991566  
TSD ID 2: Not reported  
Manifest Tracking Number: 002796228JJK  
Import Indicator: N  
Export Indicator: N  
Discr Quantity Indicator: N  
Discr Type Indicator: N  
Discr Residue Indicator: N  
Discr Partial Reject Indicator: N  
Discr Full Reject Indicator: N  
Manifest Ref Number: Not reported  
Alt Facility RCRA ID: Not reported  
Alt Facility Sign Date: Not reported  
MGMT Method Type Code: H141  
Waste Code: Not reported  
Waste Code: Not reported  
Waste Code: Not reported  
Waste Code: Not reported  
Waste Code: Not reported  
Waste Code: Not reported  
Quantity: 262  
Units: P - Pounds  
Number of Containers: 1  
Container Type: DF - Fiberboard or plastic drums (glass)  
Handling Method: L Landfill.  
Specific Gravity: 1  
Waste Code: D001  
Waste Code 1\_2: D035  
Waste Code 1\_3: Not reported  
Waste Code 1\_4: Not reported  
Waste Code 1\_5: Not reported  
Waste Code 1\_6: Not reported

Document ID: Not reported  
Manifest Status: Not reported  
seq: Not reported  
Year: 2007  
Trans1 State ID: MAR000504860  
Trans2 State ID: MAR000504860  
Generator Ship Date: 05/29/2007  
Trans1 Recv Date: 05/29/2007  
Trans2 Recv Date: 06/11/2007

Map ID  
Direction  
Distance  
Elevation

MAP FINDINGS

Site

Database(s)

EDR ID Number  
EPA ID Number

**CLEMENTE SOTO VELEZ CULTURAL & EDUCATION (Continued)**

**1010329096**

TSD Site Recv Date: 06/12/2007  
Part A Recv Date: Not reported  
Part B Recv Date: Not reported  
Generator EPA ID: NYR000147181  
Trans1 EPA ID: Not reported  
Trans2 EPA ID: Not reported  
TSD ID 1: MID980991566  
TSD ID 2: Not reported  
Manifest Tracking Number: 002796228JJK  
Import Indicator: N  
Export Indicator: N  
Discr Quantity Indicator: N  
Discr Type Indicator: N  
Discr Residue Indicator: N  
Discr Partial Reject Indicator: N  
Discr Full Reject Indicator: N  
Manifest Ref Number: Not reported  
Alt Facility RCRA ID: Not reported  
Alt Facility Sign Date: Not reported  
MGMT Method Type Code: H141  
Waste Code: Not reported  
Waste Code: Not reported  
Waste Code: Not reported  
Waste Code: Not reported  
Waste Code: Not reported  
Waste Code: Not reported  
Quantity: 263  
Units: P - Pounds  
Number of Containers: 1  
Container Type: DM - Metal drums, barrels  
Handling Method: L Landfill.  
Specific Gravity: 1  
Waste Code: D001  
Waste Code 1\_2: D035  
Waste Code 1\_3: Not reported  
Waste Code 1\_4: Not reported  
Waste Code 1\_5: Not reported  
Waste Code 1\_6: Not reported  
  
Document ID: Not reported  
Manifest Status: Not reported  
seq: Not reported  
Year: 2007  
Trans1 State ID: MAR000504860  
Trans2 State ID: MAR000504860  
Generator Ship Date: 05/29/2007  
Trans1 Recv Date: 05/29/2007  
Trans2 Recv Date: 06/11/2007  
TSD Site Recv Date: 06/12/2007  
Part A Recv Date: Not reported  
Part B Recv Date: Not reported  
Generator EPA ID: NYR000147181  
Trans1 EPA ID: Not reported  
Trans2 EPA ID: Not reported  
TSD ID 1: MID980991566  
TSD ID 2: Not reported  
Manifest Tracking Number: 002796229JJK

Map ID  
Direction  
Distance  
Elevation

MAP FINDINGS

Site

Database(s)

EDR ID Number  
EPA ID Number

**CLEMENTE SOTO VELEZ CULTURAL & EDUCATION (Continued)**

**1010329096**

Import Indicator: N  
Export Indicator: N  
Discr Quantity Indicator: N  
Discr Type Indicator: N  
Discr Residue Indicator: N  
Discr Partial Reject Indicator: N  
Discr Full Reject Indicator: N  
Manifest Ref Number: Not reported  
Alt Facility RCRA ID: Not reported  
Alt Facility Sign Date: Not reported  
MGMT Method Type Code: H111  
Waste Code: Not reported  
Waste Code: Not reported  
Waste Code: Not reported  
Waste Code: Not reported  
Waste Code: Not reported  
Waste Code: Not reported  
Quantity: 85  
Units: P - Pounds  
Number of Containers: 1  
Container Type: DF - Fiberboard or plastic drums (glass)  
Handling Method: T Chemical, physical, or biological treatment.  
Specific Gravity: 1  
Waste Code: D002  
Waste Code 1\_2: Not reported  
Waste Code 1\_3: Not reported  
Waste Code 1\_4: Not reported  
Waste Code 1\_5: Not reported  
Waste Code 1\_6: Not reported

**M186**  
**NNW**  
**1/8-1/4**  
**0.135 mi.**  
**715 ft.**

**CON EDISON MANHOLE 39397**  
**108 LUDLOW ST OPPOSITE**  
**NEW YORK, NY 10002**

**RCRA NonGen / NLR** **1015746783**  
**NY MANIFEST** **NYP004247817**

**Site 8 of 14 in cluster M**

**Relative:**  
**Higher**

RCRA NonGen / NLR:

Date form received by agency: 03/06/2012  
Facility name: CON EDISON MANHOLE 39397  
Facility address: 108 LUDLOW ST OPPOSITE  
NEW YORK, NY 10002

**Actual:**  
**35 ft.**

EPA ID: NYP004247817  
Mailing address: 4 IRVING PL, RM 828  
NEW YORK, NY 10003  
Contact: BENJAMIN BAMONTE  
Contact address: Not reported  
Not reported  
Contact country: Not reported  
Contact telephone: (212) 894-9549  
Contact email: Not reported  
EPA Region: 02  
Classification: Non-Generator  
Description: Handler: Non-Generators do not presently generate hazardous waste

Handler Activities Summary:

U.S. importer of hazardous waste: No

Map ID  
Direction  
Distance  
Elevation

MAP FINDINGS

Site

Database(s)

EDR ID Number  
EPA ID Number

**CON EDISON MANHOLE 39397 (Continued)**

**1015746783**

Mixed waste (haz. and radioactive): No  
Recycler of hazardous waste: No  
Transporter of hazardous waste: No  
Treater, storer or disposer of HW: No  
Underground injection activity: No  
On-site burner exemption: No  
Furnace exemption: No  
Used oil fuel burner: No  
Used oil processor: No  
User oil refiner: No  
Used oil fuel marketer to burner: No  
Used oil Specification marketer: No  
Used oil transfer facility: No  
Used oil transporter: No

Historical Generators:

Date form received by agency: 02/05/2012  
Site name: CON EDISON MANHOLE 39397  
Classification: Conditionally Exempt Small Quantity Generator

Violation Status: No violations found

NY MANIFEST:

Country: USA  
EPA ID: NYP004247817  
Facility Status: Not reported  
Location Address 1: OPP 108 LUDLOW ST  
Code: BP  
Location Address 2: Not reported  
Total Tanks: Not reported  
Location City: NEW YORK  
Location State: NY  
Location Zip: 10002  
Location Zip 4: Not reported

NY MANIFEST:

EPAID: NYP004247817  
Mailing Name: CONSOLIDATED EDISON - MH39397  
Mailing Contact: TOM TEELING  
Mailing Address 1: 4 IRVING PLACE - 15TH FLOOR  
Mailing Address 2: Not reported  
Mailing City: NEW YORK  
Mailing State: NY  
Mailing Zip: 10003  
Mailing Zip 4: Not reported  
Mailing Country: USA  
Mailing Phone: 2124603770

NY MANIFEST:

Document ID: Not reported  
Manifest Status: Not reported  
seq: Not reported  
Year: 2012  
Trans1 State ID: NJ0000027193  
Trans2 State ID: Not reported  
Generator Ship Date: 02/05/2012  
Trans1 Recv Date: 02/05/2012

Map ID  
 Direction  
 Distance  
 Elevation

MAP FINDINGS

Site

Database(s)

EDR ID Number  
 EPA ID Number

**CON EDISON MANHOLE 39397 (Continued)**

**1015746783**

Trans2 Recv Date: Not reported  
 TSD Site Recv Date: 02/06/2012  
 Part A Recv Date: Not reported  
 Part B Recv Date: Not reported  
 Generator EPA ID: NYP004247817  
 Trans1 EPA ID: Not reported  
 Trans2 EPA ID: Not reported  
 TSD ID 1: NJD002200046  
 TSD ID 2: Not reported  
 Manifest Tracking Number: 009204627JJK  
 Import Indicator: N  
 Export Indicator: N  
 Discr Quantity Indicator: N  
 Discr Type Indicator: N  
 Discr Residue Indicator: N  
 Discr Partial Reject Indicator: N  
 Discr Full Reject Indicator: N  
 Manifest Ref Number: Not reported  
 Alt Facility RCRA ID: Not reported  
 Alt Facility Sign Date: Not reported  
 MGMT Method Type Code: H111  
 Waste Code: Not reported  
 Waste Code: Not reported  
 Waste Code: Not reported  
 Waste Code: Not reported  
 Waste Code: Not reported  
 Waste Code: Not reported  
 Quantity: 1000.0  
 Units: P - Pounds  
 Number of Containers: 1.0  
 Container Type: TT - Cargo tank, tank trucks  
 Handling Method: T Chemical, physical, or biological treatment.  
 Specific Gravity: 1.0  
 Waste Code: D003  
 Waste Code 1\_2: Not reported  
 Waste Code 1\_3: Not reported  
 Waste Code 1\_4: Not reported  
 Waste Code 1\_5: Not reported  
 Waste Code 1\_6: Not reported

**M187  
 NNW  
 1/8-1/4  
 0.135 mi.  
 715 ft.**

**CON EDISON MANHOLE 39397  
 108 LUDLOW ST OPPOSITE  
 NEW YORK, NY 10002  
 Site 9 of 14 in cluster M**

**NJ MANIFEST S117985087  
 N/A**

**Relative:  
 Higher**

NJ MANIFEST:  
 EPA Id: NYP004247817  
 Mail Address: 4 IRVING PL, RM 828  
 Mail City/State/Zip: NEW YORK, NY 10003  
 Facility Phone: Not reported  
 Emergency Phone: Not reported  
 Contact: BENJAMIN BAMONTE  
 Comments: Not reported  
 SIC Code: Not reported  
 County: NY061  
 Municipal: Not reported

**Actual:  
 35 ft.**

Map ID  
Direction  
Distance  
Elevation

MAP FINDINGS

Site

Database(s)

EDR ID Number  
EPA ID Number

**CON EDISON MANHOLE 39397 (Continued)**

**S117985087**

Previous EPA Id:	Not reported
Gen Flag:	Not reported
Trans Flag:	Not reported
TSDf Flag:	Not reported
Name Change:	Not reported
Date Change:	Not reported
Manifest:	
Manifest Number:	009204627JJK
EPA ID:	NYP004247817
Date Shipped:	2/5/2012
TSDf EPA ID:	NJD002200046
Transporter EPA ID:	NJ0000027193
Transporter 2 EPA ID:	Not reported
Transporter 3 EPA ID:	Not reported
Transporter 4 EPA ID:	Not reported
Transporter 5 EPA ID:	Not reported
Transporter 6 EPA ID:	Not reported
Transporter 7 EPA ID:	Not reported
Transporter 8 EPA ID:	Not reported
Transporter 9 EPA ID:	Not reported
Transporter 10 EPA ID:	Not reported
Date Trans1 Transported Waste:	Not reported
Date Trans2 Transported Waste:	Not reported
Date Trans3 Transported Waste:	Not reported
Date Trans4 Transported Waste:	Not reported
Date Trans5 Transported Waste:	Not reported
Date Trans6 Transported Waste:	Not reported
Date Trans7 Transported Waste:	Not reported
Date Trans8 Transported Waste:	Not reported
Date Trans9 Transported Waste:	Not reported
Date Trans10 Transported Waste:	Not reported
Date TSDf Received Waste:	Not reported
TSDf EPA Facility Name:	Not reported
QTY Units:	Not reported
Transporter SEQ ID:	Not reported
Transporter-1 Date:	Not reported
Waste SEQ ID:	Not reported
Waste Type Code 2:	Not reported
Waste Type Code 3:	Not reported
Waste Type Code 4:	Not reported
Waste Type Code 5:	Not reported
Waste Type Code 6:	Not reported
Date Accepted:	Not reported
Manifest Discrepancy Type:	Not reported
Data Entry Number:	Not reported
Was Load Rejectedd:	NEW YORK, NY 10003
Reason Load Was Rejected:	Not reported
Waste:	
Manifest Year:	Not reported
Waste Code:	D008
Hand Code:	Not reported
Quantity:	1,000.00 Pounds

Map ID  
Direction  
Distance  
Elevation

MAP FINDINGS

Site

Database(s)

EDR ID Number  
EPA ID Number

M188  
NNW  
1/8-1/4  
0.135 mi.  
715 ft.

CON EDISON VAULT: 25663  
108 LUDLOW ST  
NEW YORK, NY 10002

RCRA NonGen / NLR  
FINDS 1017771921  
NYP004488680

Site 10 of 14 in cluster M

Relative:  
Higher

RCRA NonGen / NLR:

Date form received by agency: 05/03/2014

Facility name: CON EDISON VAULT: 25663

Facility address: 108 LUDLOW ST  
NEW YORK, NY 10002

EPA ID: NYP004488680

Mailing address: IRVING PL, 15TH FL NE  
NEW YORK, NY 10003

Contact: THOMAS TEELING

Contact address: Not reported

Contact country: Not reported

Contact telephone: (212) 460-3770

Contact email: Not reported

EPA Region: 02

Classification: Non-Generator

Description: Handler: Non-Generators do not presently generate hazardous waste

Actual:  
35 ft.

Handler Activities Summary:

U.S. importer of hazardous waste: No  
Mixed waste (haz. and radioactive): No  
Recycler of hazardous waste: No  
Transporter of hazardous waste: No  
Treater, storer or disposer of HW: No  
Underground injection activity: No  
On-site burner exemption: No  
Furnace exemption: No  
Used oil fuel burner: No  
Used oil processor: No  
User oil refiner: No  
Used oil fuel marketer to burner: No  
Used oil Specification marketer: No  
Used oil transfer facility: No  
Used oil transporter: No

Historical Generators:

Date form received by agency: 04/03/2014

Site name: CON EDISON

Classification: Small Quantity Generator

Date form received by agency: 04/03/2014

Site name: CON EDISON

Classification: Not a generator, verified

Violation Status: No violations found

FINDS:

Registry ID: 110063802522

Environmental Interest/Information System

RCRAInfo is a national information system that supports the Resource Conservation and Recovery Act (RCRA) program through the tracking of

Map ID  
 Direction  
 Distance  
 Elevation

MAP FINDINGS

Site

Database(s)

EDR ID Number  
 EPA ID Number

**CON EDISON VAULT: 25663 (Continued)**

**1017771921**

events and activities related to facilities that generate, transport, and treat, store, or dispose of hazardous waste. RCRAInfo allows RCRA program staff to track the notification, permit, compliance, and corrective action activities required under RCRA.

**M189  
 NNW  
 1/8-1/4  
 0.135 mi.  
 715 ft.**

**CON EDISON  
 108 LUDLOW ST  
 NEW YORK, NY 10002**

**NY MANIFEST S116550478  
 N/A**

**Site 11 of 14 in cluster M**

**Relative:  
 Higher**

NY MANIFEST:  
 Country: USA  
 EPA ID: NYP004488680  
 Facility Status: Not reported  
 Location Address 1: 108 LUDLOW ST  
 Code: BP  
 Location Address 2: SB25663  
 Total Tanks: Not reported  
 Location City: NEW YORK  
 Location State: NY  
 Location Zip: 10002  
 Location Zip 4: Not reported

**Actual:  
 35 ft.**

NY MANIFEST:  
 EPAID: NYP004488680  
 Mailing Name: CON EDISON  
 Mailing Contact: CON EDISON  
 Mailing Address 1: 4 IRVING PL  
 Mailing Address 2: 15TH ST  
 Mailing City: NEW YORK  
 Mailing State: NY  
 Mailing Zip: 10003  
 Mailing Zip 4: Not reported  
 Mailing Country: USA  
 Mailing Phone: Not reported

NY MANIFEST:  
 Document ID: Not reported  
 Manifest Status: Not reported  
 seq: Not reported  
 Year: 2014  
 Trans1 State ID: NJ0000027193  
 Trans2 State ID: Not reported  
 Generator Ship Date: 04/03/2014  
 Trans1 Recv Date: 04/03/2014  
 Trans2 Recv Date: Not reported  
 TSD Site Recv Date: 04/04/2014  
 Part A Recv Date: Not reported  
 Part B Recv Date: Not reported  
 Generator EPA ID: NYP004488680  
 Trans1 EPA ID: Not reported  
 Trans2 EPA ID: Not reported  
 TSD ID 1: NJD002200046  
 TSD ID 2: Not reported  
 Manifest Tracking Number: 011694149JJK  
 Import Indicator: N



Map ID  
 Direction  
 Distance  
 Elevation

MAP FINDINGS

Site

Database(s)

EDR ID Number  
 EPA ID Number

**CON EDISON (Continued)**

**S116550478**

Export Indicator: N  
 Discr Quantity Indicator: N  
 Discr Type Indicator: N  
 Discr Residue Indicator: N  
 Discr Partial Reject Indicator: N  
 Discr Full Reject Indicator: N  
 Manifest Ref Number: Not reported  
 Alt Facility RCRA ID: Not reported  
 Alt Facility Sign Date: Not reported  
 MGMT Method Type Code: H110  
 Waste Code: Not reported  
 Waste Code: Not reported  
 Waste Code: Not reported  
 Waste Code: Not reported  
 Waste Code: Not reported  
 Waste Code: Not reported  
 Quantity: 1000  
 Units: P - Pounds  
 Number of Containers: 1  
 Container Type: TT - Cargo tank, tank trucks  
 Handling Method: T Chemical, physical, or biological treatment.  
 Specific Gravity: 1  
 Waste Code: D008  
 Waste Code 1\_2: Not reported  
 Waste Code 1\_3: Not reported  
 Waste Code 1\_4: Not reported  
 Waste Code 1\_5: Not reported  
 Waste Code 1\_6: Not reported

**O190**  
**WNW**  
**1/8-1/4**  
**0.136 mi.**  
**719 ft.**

**81 ORCHARD ASSOCIATES**  
**81 ORCHARD STREET**  
**NEW YORK, NY 10002**

**NY AST** **U003386495**  
**NY HIST AST** **N/A**

**Site 5 of 17 in cluster O**

**Relative:**  
**Higher**

AST:  
 Region: STATE  
 DEC Region: 2  
 Site Status: Active  
 Facility Id: 2-097721  
 Program Type: PBS  
 UTM X: 585298.90519  
 UTM Y: 4507930.97216  
 Expiration Date: 12/13/2017  
 Site Type: Apartment Building/Office Building

**Actual:**  
**39 ft.**

Affiliation Records:  
 Site Id: 2806  
 Affiliation Type: On-Site Operator  
 Company Name: 75 & 81 ORCHARD ASSOCIATES LLC  
 Contact Type: Not reported  
 Contact Name: HECTOR BRAVO  
 Address1: Not reported  
 Address2: Not reported  
 City: Not reported  
 State: NN  
 Zip Code: Not reported

Map ID  
Direction  
Distance  
Elevation

MAP FINDINGS

Site

Database(s)

EDR ID Number  
EPA ID Number

81 ORCHARD ASSOCIATES (Continued)

U003386495

Country Code: 001  
Phone: (212) 279-1024  
EMail: Not reported  
Fax Number: Not reported  
Modified By: NTFREEMA  
Date Last Modified: 2016-01-27

Site Id: 2806  
Affiliation Type: Emergency Contact  
Company Name: 75 - 81 ORCHARD ASSOCIATES, LLC  
Contact Type: Not reported  
Contact Name: OMER ZWICKEL  
Address1: Not reported  
Address2: Not reported  
City: Not reported  
State: NN  
Zip Code: Not reported  
Country Code: 999  
Phone: (212) 279-1024  
EMail: Not reported  
Fax Number: Not reported  
Modified By: NTFREEMA  
Date Last Modified: 2016-01-27

Site Id: 2806  
Affiliation Type: Mail Contact  
Company Name: SMA EQUITIES  
Contact Type: Not reported  
Contact Name: OMER ZWICKEL  
Address1: 130 ALLEN STREET  
Address2: Not reported  
City: NEW YORK  
State: NY  
Zip Code: 10002  
Country Code: 001  
Phone: (212) 999-4809  
EMail: OMER@SMAEQUITIES.COM  
Fax Number: Not reported  
Modified By: NTFREEMA  
Date Last Modified: 2016-01-27

Site Id: 2806  
Affiliation Type: Facility Owner  
Company Name: 75 - 81 ORCHARD ASSOCIATES, LLC  
Contact Type: MANAGING MEMBER  
Contact Name: SASSAN MAHFAR  
Address1: 185 GREAT NECK RD SUITE 250  
Address2: Not reported  
City: GREAT NECK  
State: NY  
Zip Code: 11021  
Country Code: 001  
Phone: (516) 487-5690  
EMail: Not reported  
Fax Number: Not reported  
Modified By: NTFREEMA  
Date Last Modified: 2016-01-27

Map ID  
Direction  
Distance  
Elevation

MAP FINDINGS

Site

Database(s)

EDR ID Number  
EPA ID Number

81 ORCHARD ASSOCIATES (Continued)

U003386495

Tank Info:

Tank Number: 001  
Tank Id: 10081  
Material Code: 0001  
Common Name of Substance: #2 Fuel Oil (On-Site Consumption)

Equipment Records:

I00 - Overfill - None  
L00 - Piping Leak Detection - None  
A00 - Tank Internal Protection - None  
C03 - Pipe Location - Aboveground/Underground Combination  
K00 - Spill Prevention - None  
D01 - Pipe Type - Steel/Carbon Steel/Iron  
E00 - Piping Secondary Containment - None  
H02 - Tank Leak Detection - Interstitial - Manual Monitoring  
J04 - Dispenser - On Site Heating System (Suction)  
G02 - Tank Secondary Containment - Vault (w/access)  
B00 - Tank External Protection - None  
F00 - Pipe External Protection - None

Tank Location: 1  
Tank Type: Steel/Carbon Steel/Iron  
Tank Status: In Service  
Pipe Model: Not reported  
Install Date: 12/01/1963  
Capacity Gallons: 5000  
Tightness Test Method: NN  
Date Test: Not reported  
Next Test Date: Not reported  
Date Tank Closed: Not reported  
Register: True  
Modified By: NTFREEMA  
Last Modified: 01/27/2016  
Material Name: Not reported

HIST AST:

PBS Number: 2-097721  
SWIS Code: 6201  
Operator: JOE MUTEYRNA  
Facility Phone: (212) 925-6117  
Facility Addr2: 81 ORCHARD STREET  
Facility Type: APARTMENT BUILDING  
Emergency: ABE CARREY  
Emergency Tel: (718) 337-7159  
Old PBSNO: Not reported  
Date Inspected: Not reported  
Inspector: Not reported  
Result of Inspection: Not reported  
Owner Name: 81 ORCHARD ASSOCIATES LLC  
Owner Address: 604 ELVIRA AVE  
Owner City,St,Zip: FAR ROCKAWAY, NY 11691  
Federal ID: Not reported  
Owner Tel: (718) 337-7159  
Owner Type: Corporate/Commercial  
Owner Subtype: Not reported  
Mailing Contact: Not reported

Map ID  
Direction  
Distance  
Elevation

MAP FINDINGS

Site

Database(s)

EDR ID Number  
EPA ID Number

**81 ORCHARD ASSOCIATES (Continued)**

**U003386495**

Mailing Name: 75 ORCHARD ASSOCIATES  
Mailing Address: 604 ELVIRA AVE  
Mailing Address 2: Not reported  
Mailing City,St,Zip: FAR ROCKAWAY, NY 11691  
Mailing Telephone: (718) 337-7159  
Owner Mark: First Owner  
Facility Status: 1 - Active PBS facility, i.e. total capacity of the PBS tanks is greater than 1,100 gallons, regardless if Subpart 360-14 tanks exist or not at the facility.  
  
Certification Flag: False  
Certification Date: 07/17/1997  
Expiration: 07/07/2002  
Renew Flag: False  
Renew Date: Not reported  
Total Capacity: 5000  
FAMT: True  
Facility Screen: No Missing Data  
Owner Screen: No Missing Data  
Tank Screen: Minor Data Missing  
Dead Letter: False  
CBS Number: Not reported  
Town or City: NEW YORK CITY  
County Code: 62  
Town or City Code: 01  
Region: 2  
  
Tank ID: 001  
Tank Location: ABOVEGROUND  
Tank Status: In Service  
Install Date: Not reported  
Capacity (Gal): 5000  
Product Stored: NOS 1,2, OR 4 FUEL OIL  
Tank Type: Steel/carbon steel  
Tank Internal: Not reported  
Tank External: Not reported  
Pipe Location: Not reported  
Pipe Type: STEEL/IRON  
Pipe Internal: Not reported  
Pipe External: Not reported  
Tank Containment: None  
Leak Detection: 0  
Overfill Protection: 4  
Dispenser Method: Suction  
Date Tested: Not reported  
Next Test Date: Not reported  
Missing Data for Tank: Minor Data Missing  
Date Closed: Not reported  
Test Method: Not reported  
Deleted: False  
Updated: True  
SPDES Number: Not reported  
Lat/Long: Not reported

Map ID  
Direction  
Distance  
Elevation

MAP FINDINGS

Site

Database(s)

EDR ID Number  
EPA ID Number

**M191**      **CON EDISON SERVICE BOX 39405**  
**NNW**      **110 LUDLOW ST**  
**1/8-1/4**    **NEW YORK, NY 10002**  
**0.137 mi.**  
**721 ft.**    **Site 12 of 14 in cluster M**

**NJ MANIFEST**    **S117985088**  
**N/A**

**Relative:**  
**Higher**

NJ MANIFEST:  
EPA Id: NYP004247825  
Mail Address: 4 IRVING PL, RM 828  
Mail City/State/Zip: NEW YORK, NY 10003  
Facility Phone: Not reported  
Emergency Phone: Not reported  
Contact: BENJAMIN BAMONTE  
Comments: Not reported  
SIC Code: Not reported  
County: NY061  
Municipal: Not reported  
Previous EPA Id: Not reported  
Gen Flag: Not reported  
Trans Flag: Not reported  
TSDF Flag: Not reported  
Name Change: Not reported  
Date Change: Not reported

**Actual:**  
**35 ft.**

Manifest:  
Manifest Number: 009204628JJK  
EPA ID: NYP004247825  
Date Shipped: 2/6/2012  
TSDF EPA ID: NJD002200046  
Transporter EPA ID: NJ0000027193  
Transporter 2 EPA ID: Not reported  
Transporter 3 EPA ID: Not reported  
Transporter 4 EPA ID: Not reported  
Transporter 5 EPA ID: Not reported  
Transporter 6 EPA ID: Not reported  
Transporter 7 EPA ID: Not reported  
Transporter 8 EPA ID: Not reported  
Transporter 9 EPA ID: Not reported  
Transporter 10 EPA ID: Not reported  
Date Trans1 Transported Waste: Not reported  
Date Trans2 Transported Waste: Not reported  
Date Trans3 Transported Waste: Not reported  
Date Trans4 Transported Waste: Not reported  
Date Trans5 Transported Waste: Not reported  
Date Trans6 Transported Waste: Not reported  
Date Trans7 Transported Waste: Not reported  
Date Trans8 Transported Waste: Not reported  
Date Trans9 Transported Waste: Not reported  
Date Trans10 Transported Waste: Not reported  
Date TSDF Received Waste: Not reported  
TSDF EPA Facility Name: Not reported  
QTY Units: Not reported  
Transporter SEQ ID: Not reported  
Transporter-1 Date: Not reported  
Waste SEQ ID: Not reported  
Waste Type Code 2: Not reported  
Waste Type Code 3: Not reported  
Waste Type Code 4: Not reported  
Waste Type Code 5: Not reported  
Waste Type Code 6: Not reported

Map ID  
Direction  
Distance  
Elevation

MAP FINDINGS

Site

Database(s)

EDR ID Number  
EPA ID Number

**CON EDISON SERVICE BOX 39405 (Continued)**

**S117985088**

Date Accepted: Not reported  
Manifest Discrepancy Type: Not reported  
Data Entry Number: Not reported  
Was Load Rejected: NEW YORK, NY 10003  
Reason Load Was Rejected: Not reported  
  
Waste:  
Manifest Year: Not reported  
Waste Code: D008  
Hand Code: Not reported  
Quantity: 2,500.00 Pounds

**M192  
NNW  
1/8-1/4  
0.137 mi.  
721 ft.**

**CON EDISON SERVICE BOX 39405  
110 LUDLOW ST  
NEW YORK, NY 10002  
  
Site 13 of 14 in cluster M**

**RCRA NonGen / NLR 1015746784  
NY MANIFEST NYP004247825**

**Relative:  
Higher**

RCRA NonGen / NLR:

Date form received by agency: 03/07/2012  
Facility name: CON EDISON SERVICE BOX 39405  
Facility address: 110 LUDLOW ST  
NEW YORK, NY 10002  
EPA ID: NYP004247825  
Mailing address: 4 IRVING PL, RM 828  
NEW YORK, NY 10003  
Contact: BENJAMIN BAMONTE  
Contact address: Not reported  
Not reported  
Contact country: Not reported  
Contact telephone: (212) 894-9549  
Contact email: Not reported  
EPA Region: 02  
Classification: Non-Generator  
Description: Handler: Non-Generators do not presently generate hazardous waste

**Actual:  
35 ft.**

**Handler Activities Summary:**

U.S. importer of hazardous waste: No  
Mixed waste (haz. and radioactive): No  
Recycler of hazardous waste: No  
Transporter of hazardous waste: No  
Treater, storer or disposer of HW: No  
Underground injection activity: No  
On-site burner exemption: No  
Furnace exemption: No  
Used oil fuel burner: No  
Used oil processor: No  
User oil refiner: No  
Used oil fuel marketer to burner: No  
Used oil Specification marketer: No  
Used oil transfer facility: No  
Used oil transporter: No

Historical Generators:

Map ID  
Direction  
Distance  
Elevation

MAP FINDINGS

Site

Database(s)

EDR ID Number  
EPA ID Number

**CON EDISON SERVICE BOX 39405 (Continued)**

**1015746784**

Date form received by agency: 02/06/2012  
Site name: CON EDISON SERVICE BOX 39405  
Classification: Conditionally Exempt Small Quantity Generator

Violation Status: No violations found

NY MANIFEST:

Country: USA  
EPA ID: NYP004247825  
Facility Status: Not reported  
Location Address 1: 110 LUDLOW ST.  
Code: BP  
Location Address 2: Not reported  
Total Tanks: Not reported  
Location City: NEW YORK  
Location State: NY  
Location Zip: 10002  
Location Zip 4: Not reported

NY MANIFEST:

EPAID: NYP004247825  
Mailing Name: CONSOLIDATED EDISON - SERV BOX 39405  
Mailing Contact: TOM TEELING  
Mailing Address 1: 4 IRVING PLACE - 15TH FLOOR  
Mailing Address 2: Not reported  
Mailing City: NEW YORK  
Mailing State: NY  
Mailing Zip: 10003  
Mailing Zip 4: Not reported  
Mailing Country: USA  
Mailing Phone: 2124603770

NY MANIFEST:

Document ID: Not reported  
Manifest Status: Not reported  
seq: Not reported  
Year: 2012  
Trans1 State ID: NJ0000027193  
Trans2 State ID: Not reported  
Generator Ship Date: 02/06/2012  
Trans1 Recv Date: 02/06/2012  
Trans2 Recv Date: Not reported  
TSD Site Recv Date: 02/06/2012  
Part A Recv Date: Not reported  
Part B Recv Date: Not reported  
Generator EPA ID: NYP004247825  
Trans1 EPA ID: Not reported  
Trans2 EPA ID: Not reported  
TSDF ID 1: NJD002200046  
TSDF ID 2: Not reported  
Manifest Tracking Number: 009204628JJK  
Import Indicator: N  
Export Indicator: N  
Discr Quantity Indicator: N  
Discr Type Indicator: N  
Discr Residue Indicator: N  
Discr Partial Reject Indicator: N  
Discr Full Reject Indicator: N

Map ID  
Direction  
Distance  
Elevation

MAP FINDINGS

Site

Database(s)

EDR ID Number  
EPA ID Number

**CON EDISON SERVICE BOX 39405 (Continued)**

**1015746784**

Manifest Ref Number: Not reported  
Alt Facility RCRA ID: Not reported  
Alt Facility Sign Date: Not reported  
MGMT Method Type Code: H111  
Waste Code: Not reported  
Waste Code: Not reported  
Waste Code: Not reported  
Waste Code: Not reported  
Waste Code: Not reported  
Waste Code: Not reported  
Quantity: 2500.0  
Units: P - Pounds  
Number of Containers: 1.0  
Container Type: TT - Cargo tank, tank trucks  
Handling Method: T Chemical, physical, or biological treatment.  
Specific Gravity: 1.0  
Waste Code: D008  
Waste Code 1\_2: Not reported  
Waste Code 1\_3: Not reported  
Waste Code 1\_4: Not reported  
Waste Code 1\_5: Not reported  
Waste Code 1\_6: Not reported

**O193**  
**West**  
**1/8-1/4**  
**0.137 mi.**  
**722 ft.**

**CON EDISON SERVICE BOX: 35713**  
**325 GRAND ST**  
**NEW YORK, NY 10002**

**RCRA NonGen / NLR 1016972971**  
**NY MANIFEST NYP004467601**

**Site 6 of 17 in cluster O**

**Relative:**  
**Higher**

RCRA NonGen / NLR:

Date form received by agency: 04/14/2014  
Facility name: CON EDISON SERVICE BOX: 35713  
Facility address: 325 GRAND ST  
NEW YORK, NY 10002  
EPA ID: NYP004467601  
Mailing address: IRVING PL, 15TH FL NE  
NEW YORK, NY 10003  
Contact: THOMAS TEELING  
Contact address: Not reported  
Not reported  
Contact country: Not reported  
Contact telephone: (212) 460-3770  
Contact email: Not reported  
EPA Region: 02  
Classification: Non-Generator  
Description: Handler: Non-Generators do not presently generate hazardous waste

**Actual:**  
**39 ft.**

**Handler Activities Summary:**

U.S. importer of hazardous waste: No  
Mixed waste (haz. and radioactive): No  
Recycler of hazardous waste: No  
Transporter of hazardous waste: No  
Treater, storer or disposer of HW: No  
Underground injection activity: No  
On-site burner exemption: No  
Furnace exemption: No



Map ID  
Direction  
Distance  
Elevation

MAP FINDINGS

Site

Database(s)

EDR ID Number  
EPA ID Number

**CON EDISON SERVICE BOX: 35713 (Continued)**

**1016972971**

Used oil fuel burner: No  
Used oil processor: No  
User oil refiner: No  
Used oil fuel marketer to burner: No  
Used oil Specification marketer: No  
Used oil transfer facility: No  
Used oil transporter: No

Historical Generators:

Date form received by agency: 03/14/2014  
Site name: CON EDISON SERVICE BOX: 35713  
Classification: Conditionally Exempt Small Quantity Generator

Violation Status: No violations found

NY MANIFEST:

Country: USA  
EPA ID: NYP004467601  
Facility Status: Not reported  
Location Address 1: F/O 325 GRAND ST  
Code: BP  
Location Address 2: SB35713  
Total Tanks: Not reported  
Location City: NEW YORK  
Location State: NY  
Location Zip: 10002  
Location Zip 4: Not reported

NY MANIFEST:

EPAID: NYP004467601  
Mailing Name: CON EDISON  
Mailing Contact: CON EDISON  
Mailing Address 1: 4 IRVING ST  
Mailing Address 2: 15TH ST  
Mailing City: NEW YORK  
Mailing State: NY  
Mailing Zip: 10003  
Mailing Zip 4: Not reported  
Mailing Country: USA  
Mailing Phone: Not reported

NY MANIFEST:

Document ID: Not reported  
Manifest Status: Not reported  
seq: Not reported  
Year: 2014  
Trans1 State ID: NJD003812047  
Trans2 State ID: Not reported  
Generator Ship Date: 03/14/2014  
Trans1 Recv Date: 03/14/2014  
Trans2 Recv Date: Not reported  
TSD Site Recv Date: 03/18/2014  
Part A Recv Date: Not reported  
Part B Recv Date: Not reported  
Generator EPA ID: NYP004467601  
Trans1 EPA ID: Not reported  
Trans2 EPA ID: Not reported

Map ID  
 Direction  
 Distance  
 Elevation

MAP FINDINGS

Site

Database(s)

EDR ID Number  
 EPA ID Number

**CON EDISON SERVICE BOX: 35713 (Continued)**

**1016972971**

TSDF ID 1: NJD991291105  
 TSDF ID 2: Not reported  
 Manifest Tracking Number: 002359580GBF  
 Import Indicator: N  
 Export Indicator: N  
 Discr Quantity Indicator: N  
 Discr Type Indicator: N  
 Discr Residue Indicator: N  
 Discr Partial Reject Indicator: N  
 Discr Full Reject Indicator: N  
 Manifest Ref Number: Not reported  
 Alt Facility RCRA ID: Not reported  
 Alt Facility Sign Date: Not reported  
 MGMT Method Type Code: H110  
 Waste Code: Not reported  
 Waste Code: Not reported  
 Waste Code: Not reported  
 Waste Code: Not reported  
 Waste Code: Not reported  
 Waste Code: Not reported  
 Quantity: 100  
 Units: P - Pounds  
 Number of Containers: 1  
 Container Type: TT - Cargo tank, tank trucks  
 Handling Method: T Chemical, physical, or biological treatment.  
 Specific Gravity: 1  
 Waste Code: D008  
 Waste Code 1\_2: Not reported  
 Waste Code 1\_3: Not reported  
 Waste Code 1\_4: Not reported  
 Waste Code 1\_5: Not reported  
 Waste Code 1\_6: Not reported

**L194** 114 SUFFOLK STREET  
**NNE** 114 SUFFOLK STREET  
**1/8-1/4** NEW YORK, NY 10002  
**0.137 mi.**  
**722 ft.** Site 18 of 22 in cluster L

**NY AST** U003395021  
**NY HIST AST** N/A

**Relative:** AST:  
**Lower** Region: STATE  
 DEC Region: 2  
**Actual:** Site Status: Unregulated/Closed  
**29 ft.** Facility Id: 2-471143  
 Program Type: PBS  
 UTM X: 585669.67671  
 UTM Y: 4508061.58586  
 Expiration Date: N/A  
 Site Type: Unknown

Affiliation Records:  
 Site Id: 20663  
 Affiliation Type: Facility Owner  
 Company Name: NYC HOUSING PRESERV & DEVEL  
 Contact Type: Not reported  
 Contact Name: Not reported  
 Address1: 2089-2091 ARTHUR AVENUE

Map ID  
Direction  
Distance  
Elevation

MAP FINDINGS

Site

Database(s)

EDR ID Number  
EPA ID Number

114 SUFFOLK STREET (Continued)

U003395021

Address2: Not reported  
City: BRONX  
State: NY  
Zip Code: 10457  
Country Code: 001  
Phone: (718) 295-2178  
EMail: Not reported  
Fax Number: Not reported  
Modified By: JAAVERSA  
Date Last Modified: 2014-02-21

Site Id: 20663  
Affiliation Type: Mail Contact  
Company Name: NYC HOUSING PRESERV & DEVEL  
Contact Type: Not reported  
Contact Name: Not reported  
Address1: 2089-2091 ARTHUR AVENUE  
Address2: Not reported  
City: BRONX  
State: NY  
Zip Code: 10457  
Country Code: 001  
Phone: (718) 295-2178  
EMail: Not reported  
Fax Number: Not reported  
Modified By: JAAVERSA  
Date Last Modified: 2014-02-21

Site Id: 20663  
Affiliation Type: Emergency Contact  
Company Name: NYC HOUSING PRESERV & DEVEL  
Contact Type: Not reported  
Contact Name: MILTON MASTER  
Address1: Not reported  
Address2: Not reported  
City: Not reported  
State: NN  
Zip Code: Not reported  
Country Code: 001  
Phone: (212) 806-8213  
EMail: Not reported  
Fax Number: Not reported  
Modified By: TRANSLAT  
Date Last Modified: 2004-03-04

Site Id: 20663  
Affiliation Type: On-Site Operator  
Company Name: 114 SUFFOLK STREET  
Contact Type: Not reported  
Contact Name: FELIX PALMA  
Address1: Not reported  
Address2: Not reported  
City: Not reported  
State: NN  
Zip Code: Not reported  
Country Code: 001  
Phone: (212) 505-0617

Map ID  
Direction  
Distance  
Elevation

MAP FINDINGS

Site

Database(s)

EDR ID Number  
EPA ID Number

114 SUFFOLK STREET (Continued)

U003395021

EMail: Not reported  
Fax Number: Not reported  
Modified By: TRANSLAT  
Date Last Modified: 2004-03-04

Tank Info:

Tank Number: 001  
Tank Id: 37380  
Material Code: 0001  
Common Name of Substance: #2 Fuel Oil (On-Site Consumption)

Equipment Records:

D01 - Pipe Type - Steel/Carbon Steel/Iron  
G03 - Tank Secondary Containment - Vault (w/o access)  
J02 - Dispenser - Suction Dispenser  
H00 - Tank Leak Detection - None  
C00 - Pipe Location - No Piping  
I04 - Overfill - Product Level Gauge (A/G)  
A00 - Tank Internal Protection - None  
L09 - Piping Leak Detection - Exempt Suction Piping  
B00 - Tank External Protection - None  
F00 - Pipe External Protection - None

Tank Location: 1  
Tank Type: Steel/Carbon Steel/Iron  
Tank Status: In Service  
Pipe Model: Not reported  
Install Date: Not reported  
Capacity Gallons: 1000  
Tightness Test Method: NN  
Date Test: Not reported  
Next Test Date: Not reported  
Date Tank Closed: Not reported  
Register: True  
Modified By: TRANSLAT  
Last Modified: 03/04/2004  
Material Name: Not reported

HIST AST:

PBS Number: 2-471143  
SWIS Code: 6201  
Operator: FELIX PALMA  
Facility Phone: (212) 505-0617  
Facility Addr2: 114 SUFFOLK STREET  
Facility Type: Not reported  
Emergency: MILTON MASTER  
Emergency Tel: (212) 806-8213  
Old PBSNO: Not reported  
Date Inspected: Not reported  
Inspector: Not reported  
Result of Inspection: Not reported  
Owner Name: NYC HOUSING PRESERV & DEVEL  
Owner Address: 75 MAIDEN LANE  
Owner City,St,Zip: NEW YORK, NY 10038  
Federal ID: Not reported  
Owner Tel: (212) 806-8091

Map ID  
Direction  
Distance  
Elevation

MAP FINDINGS

Site

Database(s)

EDR ID Number  
EPA ID Number

114 SUFFOLK STREET (Continued)

U003395021

Owner Type: Not reported  
Owner Subtype: Not reported  
Mailing Contact: Not reported  
Mailing Name: NYC HOUSING PRESERV & DEVEL  
Mailing Address: 75 MAIDEN LANE  
Mailing Address 2: Not reported  
Mailing City,St,Zip: NEW YORK, NY 10038  
Mailing Telephone: (212) 806-8091  
Owner Mark: First Owner  
Facility Status: 2 - Unregulated by PBS (the total capacity is less than 1,101 gallons)  
and Subpart 360-14.  
  
Certification Flag: False  
Certification Date: 03/28/1989  
Expiration: 03/28/1994  
Renew Flag: False  
Renew Date: Not reported  
Total Capacity: 1000  
FAMT: True  
Facility Screen: Minor Data Missing  
Owner Screen: Minor Data Missing  
Tank Screen: Minor Data Missing  
Dead Letter: False  
CBS Number: Not reported  
Town or City: NEW YORK CITY  
County Code: 62  
Town or City Code: 01  
Region: 2  
  
Tank ID: 001  
Tank Location: ABOVEGROUND  
Tank Status: In Service  
Install Date: Not reported  
Capacity (Gal): 1000  
Product Stored: NOS 1,2, OR 4 FUEL OIL  
Tank Type: Steel/carbon steel  
Tank Internal: Not reported  
Tank External: Not reported  
Pipe Location: Not reported  
Pipe Type: STEEL/IRON  
Pipe Internal: Not reported  
Pipe External: Not reported  
Tank Containment: Diking  
Leak Detection: 0  
Overfill Protection: 4  
Dispenser Method: Suction  
Date Tested: Not reported  
Next Test Date: Not reported  
Missing Data for Tank: Minor Data Missing  
Date Closed: Not reported  
Test Method: Not reported  
Deleted: False  
Updated: True  
SPDES Number: Not reported  
Lat/Long: Not reported

Map ID  
Direction  
Distance  
Elevation

MAP FINDINGS

Site

Database(s)

EDR ID Number  
EPA ID Number

O195  
West  
1/8-1/4  
0.138 mi.  
726 ft.

CON EDISON  
324 GRAND ST & ORCHARD ST E OF  
NEW YORK, NY 10002  
Site 7 of 17 in cluster O

NY MANIFEST S117060415  
N/A

Relative:  
Higher

NY MANIFEST:  
Country: USA  
EPA ID: NYP004526398  
Facility Status: Not reported  
Location Address 1: F/O 324 GRAND ST  
Code: BP  
Location Address 2: SB35709  
Total Tanks: Not reported  
Location City: NEW YORK  
Location State: NY  
Location Zip: 10002  
Location Zip 4: Not reported

Actual:  
39 ft.

NY MANIFEST:  
EPAID: NYP004526398  
Mailing Name: CON EDISON  
Mailing Contact: CON EDISON  
Mailing Address 1: 4 IRVING PL  
Mailing Address 2: 15TH FL  
Mailing City: NEW YORK  
Mailing State: NY  
Mailing Zip: 10003  
Mailing Zip 4: Not reported  
Mailing Country: USA  
Mailing Phone: Not reported

NY MANIFEST:  
Document ID: Not reported  
Manifest Status: Not reported  
seq: Not reported  
Year: 2014  
Trans1 State ID: NJD003812047  
Trans2 State ID: Not reported  
Generator Ship Date: 05/08/2014  
Trans1 Recv Date: 05/08/2014  
Trans2 Recv Date: Not reported  
TSD Site Recv Date: 05/12/2014  
Part A Recv Date: Not reported  
Part B Recv Date: Not reported  
Generator EPA ID: NYP004526398  
Trans1 EPA ID: Not reported  
Trans2 EPA ID: Not reported  
TSD ID 1: NJD991291105  
TSD ID 2: Not reported  
Manifest Tracking Number: 002417327GBF  
Import Indicator: N  
Export Indicator: N  
Discr Quantity Indicator: N  
Discr Type Indicator: N  
Discr Residue Indicator: N  
Discr Partial Reject Indicator: N  
Discr Full Reject Indicator: N  
Manifest Ref Number: Not reported

Map ID  
 Direction  
 Distance  
 Elevation

MAP FINDINGS

Site

Database(s)

EDR ID Number  
 EPA ID Number

**CON EDISON (Continued)**

**S117060415**

Alt Facility RCRA ID: Not reported  
 Alt Facility Sign Date: Not reported  
 MGMT Method Type Code: H110  
 Waste Code: Not reported  
 Waste Code: Not reported  
 Waste Code: Not reported  
 Waste Code: Not reported  
 Waste Code: Not reported  
 Waste Code: Not reported  
 Quantity: 500  
 Units: P - Pounds  
 Number of Containers: 1  
 Container Type: TT - Cargo tank, tank trucks  
 Handling Method: T Chemical, physical, or biological treatment.  
 Specific Gravity: 1  
 Waste Code: D008  
 Waste Code 1\_2: Not reported  
 Waste Code 1\_3: Not reported  
 Waste Code 1\_4: Not reported  
 Waste Code 1\_5: Not reported  
 Waste Code 1\_6: Not reported

**N196**  
**West**  
**1/8-1/4**  
**0.141 mi.**  
**743 ft.**

**CON EDISON**  
**60 ORCHARD ST**  
**NEW YORK, NY 10002**

**RCRA NonGen / NLR 1019908240**  
**ECHO NYP004843542**

**Site 9 of 14 in cluster N**

**Relative:**  
**Higher**

RCRA NonGen / NLR:

Date form received by agency: 09/24/2015

Facility name: CON EDISON  
 Facility address: 60 ORCHARD ST  
 NEW YORK, NY 10002

EPA ID: NYP004843542  
 Mailing address: IRVING PL 15TH FL NE  
 NEW YORK, NY 10003

Contact: THOMAS TEELING

Contact address: Not reported

Contact address: Not reported

Contact country: Not reported

Contact telephone: (212) 460-3770

Contact email: Not reported

EPA Region: 02

Classification: Non-Generator

Description: Handler: Non-Generators do not presently generate hazardous waste

**Handler Activities Summary:**

U.S. importer of hazardous waste: No  
 Mixed waste (haz. and radioactive): No  
 Recycler of hazardous waste: No  
 Transporter of hazardous waste: No  
 Treater, storer or disposer of HW: No  
 Underground injection activity: No  
 On-site burner exemption: No  
 Furnace exemption: No  
 Used oil fuel burner: No

Map ID  
Direction  
Distance  
Elevation

MAP FINDINGS

Site

Database(s)

EDR ID Number  
EPA ID Number

**CON EDISON (Continued)**

**1019908240**

Used oil processor: No  
User oil refiner: No  
Used oil fuel marketer to burner: No  
Used oil Specification marketer: No  
Used oil transfer facility: No  
Used oil transporter: No

Historical Generators:

Date form received by agency: 09/24/2015  
Site name: CON EDISON  
Classification: Small Quantity Generator

Violation Status: No violations found

ECHO:

Envid: 1019908240  
Registry ID: 110069660548  
DFR URL: [http://echo.epa.gov/detailed\\_facility\\_report?fid=110069660548](http://echo.epa.gov/detailed_facility_report?fid=110069660548)

R197  
ENE  
1/8-1/4  
0.141 mi.  
744 ft.

**SAINT MARY'S CHURCH  
28 ATTORNEY STREET  
NEW YORK, NY 10002**

**NY LTANKS S105135067  
N/A**

**Site 1 of 3 in cluster R**

**Relative:  
Lower**

LTANKS:

Site ID: 329009  
Spill Number/Closed Date: 0104926 / 2013-12-06  
Spill Date: 2001-08-07  
Spill Cause: Tank Test Failure  
Spill Source: Institutional, Educational, Gov., Other  
Spill Class: Known release that creates potential for fire or hazard. DEC Response.  
Willing Responsible Party. Corrective action taken.

**Actual:  
26 ft.**

Cleanup Ceased: Not reported  
Cleanup Meets Standard: False  
SWIS: 3101  
Investigator: VXBREVDO  
Referred To: Not reported  
Reported to Dept: 2001-08-07  
CID: 281  
Water Affected: Not reported  
Spill Notifier: Tank Tester  
Last Inspection: Not reported  
Recommended Penalty: False  
UST Involvement: False  
Remediation Phase: 0  
Date Entered In Computer: 2001-08-07  
Spill Record Last Update: 2013-12-06  
Spiller Name: FATHER CONOLLY  
Spiller Company: ST MARYS CHURCH  
Spiller Address: 28 ATTORNEY ST  
Spiller City,St,Zip: NEW YORK, NY 10002-  
Spiller County: 001  
Spiller Contact: SHARIMA RYAN  
Spiller Phone: (845) 348-6355  
Spiller Extention: Not reported  
DEC Region: 2  
DER Facility ID: 28380



Map ID  
Direction  
Distance  
Elevation

MAP FINDINGS

Site

Database(s)

EDR ID Number  
EPA ID Number

**SAINT MARY'S CHURCH (Continued)**

**S105135067**

DEC Memo:

"03/29/10 - LZ Sent a certified TTF letter (eDocs) to Reverend Conolly Saint Mary's Church 28 Attorney Street New York, NY 10002 Prior to Sept, 2004 data translation this spill Lead\_DEC Field was SANGESLAND 10/13/05, SA: Talked to Sharima Ryan (845 348 6355). She is looking in to the records and will call me back soon. 11/03/05, SA: Called the above no and left message to call me back. 11/04/05, SA: Issued a certified mail to Sharima Ryan to contact us within 30 days and provide us the proof of efforts taken to repair the defect, retest the tank and/or clean the area. 11/18/05, SA: The certified mail returned on 11/14/05 due to wrong address. Need to send another letter with correct address (RND Services Inc., 10 Waldron Ave, Nyack, NY 10960). 12/05/2005: Sent letter to the correct address today. (Sadique) 12/22/2005: The location is Saint Mary's Church. As per PBS record 2500 gal UST is in service and certificate printed date is 8/17/01. But spill reported date is 8/7/01. May plan for site vite. (Sadique) 03/27/2006: Need to contact Sharima Ryan of RND Services Inc., regarding documentations for the work performed. (Sadique) 07/16/13 - Spill Case is transferred from Leszek Zielinski (PBS Unit) to V. Brevdo (Section B) as per DER Region 2 decision - Tank Test Failure Spill Case. VB 12/05/2013 - V. Brevdo V. Brevdo called St. Mary's Church at (212) 674-3266. Spoke with secretary, who confirmed that the breathing air quality at the church premises is normal and no petroleum odors have been noted / sensed. According to a letter from tank testing company (RND) to Father Neil Connolly dated October 20, 2005, the tank test failure of August 7, 2001 was that of the ullage portion of the tank. The letter specifically states that the liquid portion of the tank passed the test. Provided that the tank test failure was that of the ullage portion of the tank, it appears there have not been and could not be impact to soil. Church received PBS Certificate for the tank in question (2,500 gal) on 07/17/2006. No actual oil leak has been confirmed or noted. Based on spill case file review, the Department concluded that no actual oil leak occurred. Taking into consideration the following factors: 1) Absence of petroleum odor complaints from the church or parishioners over more than 12 years since the reporting of this spill; 2) Absence of information which could confirm that actual oil leak occurred; 3) Presence of sufficient information in the spill case file to conclude that no oil leak occurred; 4) Absence of information which would lead the Department to believe that test failure of the ullage portion of the tank had any impacts to soil; 5) Presence of information which leads the Department to believe that no soil impacts occurred; and 6) Verbal confirmation by the church secretary during telephone conversation with V. Brevdo on December 5, 2013 that breathing air in the church has been and feels normal; the Department, hereby determined that keeping this spill case open no longer provides benefit to human health and/or the environment. The Department furthermore concluded that no threat to human health or the environment exists at the site (St. Mary Church premises). Based on the above, the Department closed spill case effective December 5, 2013. No Spill Closure Letter is issued. V. Brevdo"

Remarks:

"TANK TEST FAILURE AT ABOVE LOCATION. TANK TO BE UNCOVERED, REPAIRED AND RETESTED."

Material:

Site ID: 329009  
Operable Unit ID: 843432  
Operable Unit: 01

Map ID  
Direction  
Distance  
Elevation

MAP FINDINGS

Site

Database(s)

EDR ID Number  
EPA ID Number

**SAINT MARY'S CHURCH (Continued)**

**S105135067**

Material ID: 533404  
Material Code: 0001A  
Material Name: #2 fuel oil  
Case No.: Not reported  
Material FA: Petroleum  
Quantity: .00  
Units: Gallons  
Recovered: .00  
Resource Affected: Not reported  
Oxygenate: Not reported

**Tank Test:**

Site ID: 329009  
Spill Tank Test: 1526513  
Tank Number: 1  
Tank Size: 2500  
Test Method: 20  
Leak Rate: .00  
Gross Fail: Not reported  
Modified By: Spills  
Last Modified: Not reported  
Test Method: USTest 2000/P/LL plus USTest 2000/U

**R198**  
**ENE**  
**1/8-1/4**  
**0.141 mi.**  
**744 ft.**

**SAINT MARY'S CHURCH**  
**28 ATTORNEY STREET**  
**NEW YORK, NY 10002**

**NY UST** **U003800434**  
**NY HIST UST** **N/A**

**Site 2 of 3 in cluster R**

**Relative:**  
**Lower**

**UST:**  
Id/Status: 2-606638 / Active  
Program Type: PBS  
Region: STATE  
DEC Region: 2  
Expiration Date: 08/07/2011  
UTM X: 585672.22136  
UTM Y: 4507727.51424  
Site Type: Other

**Actual:**  
**26 ft.**

**Affiliation Records:**

Site Id: 28496  
Affiliation Type: Mail Contact  
Company Name: SAINT MARYS CHURCH  
Contact Type: Not reported  
Contact Name: Not reported  
Address1: 28 ATTORNEY STREET  
Address2: Not reported  
City: NEW YORK  
State: NY  
Zip Code: 10002  
Country Code: 001  
Phone: (212) 674-3266  
EMail: Not reported  
Fax Number: Not reported  
Modified By: TRANSLAT  
Date Last Modified: 2004-03-04

Map ID  
Direction  
Distance  
Elevation

MAP FINDINGS

Site

Database(s)

EDR ID Number  
EPA ID Number

**SAINT MARY'S CHURCH (Continued)**

**U003800434**

Site Id: 28496  
Affiliation Type: On-Site Operator  
Company Name: SAINT MARYS CHURCH  
Contact Type: Not reported  
Contact Name: NEIL A. CONNOLLY  
Address1: Not reported  
Address2: Not reported  
City: Not reported  
State: NN  
Zip Code: Not reported  
Country Code: 999  
Phone: (212) 674-3266  
EMail: Not reported  
Fax Number: Not reported  
Modified By: KXTANG  
Date Last Modified: 2006-07-17

Site Id: 28496  
Affiliation Type: Emergency Contact  
Company Name: SAINT MARYS CHURCH  
Contact Type: Not reported  
Contact Name: NEIL A. CONNOLLY  
Address1: Not reported  
Address2: Not reported  
City: Not reported  
State: NN  
Zip Code: Not reported  
Country Code: 999  
Phone: (212) 674-3266  
EMail: Not reported  
Fax Number: Not reported  
Modified By: KXTANG  
Date Last Modified: 2006-07-17

Site Id: 28496  
Affiliation Type: Facility Owner  
Company Name: SAINT MARYS CHURCH  
Contact Type: PASTOR  
Contact Name: REV. NEIL A. CONNOLLY  
Address1: 28 ATTORNEY STREET  
Address2: Not reported  
City: NEW YORK  
State: NY  
Zip Code: 10002  
Country Code: 001  
Phone: (212) 674-3266  
EMail: Not reported  
Fax Number: Not reported  
Modified By: KXTANG  
Date Last Modified: 2006-07-17

Tank Info:

Tank Number: 001  
Tank ID: 61701  
Tank Status: In Service  
Material Name: In Service

Map ID  
Direction  
Distance  
Elevation

MAP FINDINGS

Site

Database(s)

EDR ID Number  
EPA ID Number

**SAINT MARY'S CHURCH (Continued)**

**U003800434**

Capacity Gallons: 2500  
Install Date: Not reported  
Date Tank Closed: Not reported  
Registered: True  
Tank Location: Underground  
Tank Type: Steel/carbon steel  
Material Code: 0001  
Common Name of Substance: #2 Fuel Oil (On-Site Consumption)

Tightness Test Method: 00  
Date Test: Not reported  
Next Test Date: Not reported  
Pipe Model: Not reported  
Modified By: TRANSLAT  
Last Modified: 03/04/2004

Equipment Records:

D01 - Pipe Type - Steel/Carbon Steel/Iron  
A00 - Tank Internal Protection - None  
C02 - Pipe Location - Underground/On-ground  
G00 - Tank Secondary Containment - None  
I00 - Overfill - None  
H00 - Tank Leak Detection - None  
B00 - Tank External Protection - None  
F00 - Pipe External Protection - None

HIST UST:

PBS Number: 2-606638  
SPDES Number: Not reported  
Emergency Contact: NEIL A. CONOLLY  
Emergency Telephone: (212) 674-3266  
Operator: NEIL A. CONOLLY  
Operator Telephone: (212) 674-3266  
Owner Name: SAINT MARY'S CHURCH  
Owner Address: 28 ATTORNEY STREET  
Owner City,St,Zip: NEW YORK, NY 10002  
Owner Telephone: (212) 674-3266  
Owner Type: Corporate/Commercial  
Owner Subtype: Not reported  
Mailing Name: SAINT MARY'S CHURCH  
Mailing Address: 28 ATTORNEY STREET  
Mailing Address 2: Not reported  
Mailing City,St,Zip: NEW YORK, NY 10002  
Mailing Contact: Not reported  
Mailing Telephone: (212) 674-3266  
Owner Mark: First Owner  
Facility Status: 1 - Active PBS facility, i.e. total capacity of the PBS tanks is greater than 1,100 gallons, regardless if Subpart 360-14 tanks exist or not at the facility.  
  
Facility Addr2: Not reported  
SWIS ID: 6201  
Old PBS Number: Not reported  
Facility Type: OTHER  
Inspected Date: Not reported  
Inspector: Not reported  
Inspection Result: Not reported  
Federal ID: Not reported

Map ID  
Direction  
Distance  
Elevation

MAP FINDINGS

Site

Database(s)

EDR ID Number  
EPA ID Number

**SAINT MARY'S CHURCH (Continued)**

**U003800434**

Certification Flag: False  
Certification Date: 08/17/2001  
Expiration Date: 08/07/2006  
Renew Flag: False  
Renewal Date: Not reported  
Total Capacity: 2500  
FAMT: True  
Facility Screen: No Missing Data  
Owner Screen: Minor Data Missing  
Tank Screen: No Missing Data  
Dead Letter: False  
CBS Number: Not reported  
Town or City: NEW YORK CITY  
County Code: 62  
Town or City: 01  
Region: 2

Tank Id: 001  
Tank Location: UNDERGROUND  
Tank Status: In Service  
Install Date: Not reported  
Capacity (gals): 2500  
Product Stored: NOS 1,2, OR 4 FUEL OIL  
Tank Type: Steel/carbon steel  
Tank Internal: None  
Tank External: None  
Pipe Location: Underground  
Pipe Type: STEEL/IRON  
Pipe Internal: None  
Pipe External: None  
Second Containment: None  
Leak Detection: None  
Overfill Prot: None  
Dispenser: Gravity  
Date Tested: Not reported  
Next Test Date: 12/27/1987  
Missing Data for Tank: No Missing Data  
Date Closed: Not reported  
Test Method: Not reported  
Deleted: False  
Updated: True  
Lat/long: Not reported

**O199**  
**West**  
**1/8-1/4**  
**0.141 mi.**  
**745 ft.**

**CON EDISON - MH 40252**  
**ORCHARD ST. AND GRAND ST.**  
**NEW YORK, NY 10002**

**RCRA NonGen / NLR 1008195529**  
**NY MANIFEST NYP004107454**

**Site 8 of 17 in cluster O**

**Relative:**  
**Higher**

RCRA NonGen / NLR:  
Date form received by agency: 02/27/2004  
Facility name: CON EDISON - MH 40252  
Facility address: ORCHARD ST. AND GRAND ST.  
NEW YORK, NY 10002  
EPA ID: NYP004107454  
Mailing address: 4 IRVING PLACE  
NEW YORK, NY 10003  
Contact: ANTHONY DRUMMINGS

**Actual:**  
**39 ft.**

Map ID  
Direction  
Distance  
Elevation

MAP FINDINGS

Site

Database(s)

EDR ID Number  
EPA ID Number

**CON EDISON - MH 40252 (Continued)**

**1008195529**

Contact address: 4 IRVING PLACE  
NEW YORK, NY 10003  
Contact country: US  
Contact telephone: (212) 460-3770  
Contact email: Not reported  
EPA Region: 02  
Classification: Non-Generator  
Description: Handler: Non-Generators do not presently generate hazardous waste

**Owner/Operator Summary:**

Owner/operator name: CONSOLIDATED EDISON COMPANY OF NY, INC.  
Owner/operator address: 4 IRVING PLACE  
NEW YORK, NY 10003  
Owner/operator country: US  
Owner/operator telephone: Not reported  
Legal status: Private  
Owner/Operator Type: Owner  
Owner/Op start date: 02/21/2003  
Owner/Op end date: Not reported

Owner/operator name: CONSOLIDATED EDISON COMPANY OF NY, INC.  
Owner/operator address: 4 IRVING PLACE  
NEW YORK, NY 10003  
Owner/operator country: US  
Owner/operator telephone: Not reported  
Legal status: Private  
Owner/Operator Type: Operator  
Owner/Op start date: 02/21/2003  
Owner/Op end date: Not reported

**Handler Activities Summary:**

U.S. importer of hazardous waste: No  
Mixed waste (haz. and radioactive): No  
Recycler of hazardous waste: No  
Transporter of hazardous waste: No  
Treater, storer or disposer of HW: No  
Underground injection activity: No  
On-site burner exemption: No  
Furnace exemption: No  
Used oil fuel burner: No  
Used oil processor: No  
User oil refiner: No  
Used oil fuel marketer to burner: No  
Used oil Specification marketer: No  
Used oil transfer facility: No  
Used oil transporter: No

**Historical Generators:**

Date form received by agency: 02/26/2004  
Site name: CON EDISON - MH 40252  
Classification: Not a generator, verified

Date form received by agency: 02/25/2004  
Site name: CON EDISON - MH 40252  
Classification: Large Quantity Generator

Map ID  
Direction  
Distance  
Elevation

MAP FINDINGS

Site

Database(s)

EDR ID Number  
EPA ID Number

**CON EDISON - MH 40252 (Continued)**

**1008195529**

. Waste code: D008  
. Waste name: LEAD

Violation Status: No violations found

**NY MANIFEST:**

Country: USA  
EPA ID: NYP004107454  
Facility Status: Not reported  
Location Address 1: ORCHARD & GRAND  
Code: BP  
Location Address 2: Not reported  
Total Tanks: Not reported  
Location City: NEW YORK  
Location State: NY  
Location Zip: Not reported  
Location Zip 4: Not reported

**NY MANIFEST:**

EPAID: NYP004107454  
Mailing Name: CONSOLIDATED EDISON  
Mailing Contact: FRANKLIN MURRAY  
Mailing Address 1: 4 IRVING PLACE RM 828  
Mailing Address 2: Not reported  
Mailing City: NEW YORK  
Mailing State: NY  
Mailing Zip: 10003  
Mailing Zip 4: Not reported  
Mailing Country: USA  
Mailing Phone: 2124602808

**NY MANIFEST:**

Document ID: NJA4065254  
Manifest Status: Not reported  
seq: 01  
Year: 2003  
Trans1 State ID: NJ391  
Trans2 State ID: Not reported  
Generator Ship Date: 02/21/2003  
Trans1 Recv Date: 02/21/2003  
Trans2 Recv Date: Not reported  
TSD Site Recv Date: 02/25/2003  
Part A Recv Date: Not reported  
Part B Recv Date: Not reported  
Generator EPA ID: NYP004107454  
Trans1 EPA ID: NJD000382047  
Trans2 EPA ID: Not reported  
TSD ID 1: NJD991291105  
TSD ID 2: Not reported  
Manifest Tracking Number: Not reported  
Import Indicator: Not reported  
Export Indicator: Not reported  
Discr Quantity Indicator: Not reported  
Discr Type Indicator: Not reported  
Discr Residue Indicator: Not reported  
Discr Partial Reject Indicator: Not reported  
Discr Full Reject Indicator: Not reported  
Manifest Ref Number: Not reported

Map ID  
Direction  
Distance  
Elevation

MAP FINDINGS

Site

Database(s)

EDR ID Number  
EPA ID Number

**CON EDISON - MH 40252 (Continued)**

**1008195529**

Alt Facility RCRA ID: Not reported  
Alt Facility Sign Date: Not reported  
MGMT Method Type Code: Not reported  
Waste Code: D008 - LEAD 5.0 MG/L TCLP  
Waste Code: Not reported  
Waste Code: Not reported  
Waste Code: Not reported  
Waste Code: Not reported  
Waste Code: Not reported  
Quantity: 00550  
Units: G - Gallons (liquids only)\* (8.3 pounds)  
Number of Containers: 051  
Container Type: TT - Cargo tank, tank trucks  
Handling Method: T Chemical, physical, or biological treatment.  
Specific Gravity: 01.00

**O200**  
**West**  
**1/8-1/4**  
**0.141 mi.**  
**745 ft.**

**CON EDISON**  
**GRAND ST & ORCHARD ST**  
**NEW YORK, NY 10002**  
**Site 9 of 17 in cluster O**

**RCRA NonGen / NLR 1018280609**  
**ECHO NYP004754990**

**Relative:**  
**Higher**  
**Actual:**  
**39 ft.**

RCRA NonGen / NLR:  
Date form received by agency: 03/20/2015  
Facility name: CON EDISON  
Facility address: GRAND ST & ORCHARD ST  
NEW YORK, NY 10002  
EPA ID: NYP004754990  
Mailing address: IRVING PL, 15TH FL NE  
NEW YORK, NY 10003  
Contact: THOMAS TEELING  
Contact address: Not reported  
Contact country: Not reported  
Contact telephone: (212) 460-3770  
Contact email: Not reported  
EPA Region: 02  
Classification: Non-Generator  
Description: Handler: Non-Generators do not presently generate hazardous waste

Handler Activities Summary:  
U.S. importer of hazardous waste: No  
Mixed waste (haz. and radioactive): No  
Recycler of hazardous waste: No  
Transporter of hazardous waste: No  
Treater, storer or disposer of HW: No  
Underground injection activity: No  
On-site burner exemption: No  
Furnace exemption: No  
Used oil fuel burner: No  
Used oil processor: No  
Used oil refiner: No  
Used oil fuel marketer to burner: No  
Used oil Specification marketer: No  
Used oil transfer facility: No  
Used oil transporter: No



Map ID  
Direction  
Distance  
Elevation

MAP FINDINGS

Site

Database(s)

EDR ID Number  
EPA ID Number

**CON EDISON (Continued)**

**1018280609**

Historical Generators:

Date form received by agency: 03/20/2015  
Site name: CON EDISON  
Classification: Small Quantity Generator

Violation Status: No violations found

ECHO:

Envid: 1018280609  
Registry ID: 110067708859  
DFR URL: [http://echo.epa.gov/detailed\\_facility\\_report?fid=110067708859](http://echo.epa.gov/detailed_facility_report?fid=110067708859)

**O201**  
**West**  
**1/8-1/4**  
**0.141 mi.**  
**745 ft.**

**CON EDISON SERVICE BOX: 35708**  
**GRAND ST & ORCHARD ST**  
**NEW YORK, NY 10002**

**RCRA NonGen / NLR** **1016972967**  
**NY MANIFEST** **NYP004467569**

**Site 10 of 17 in cluster O**

**Relative:**  
**Higher**

RCRA NonGen / NLR:

Date form received by agency: 04/14/2014  
Facility name: CON EDISON SERVICE BOX: 35708  
Facility address: GRAND ST & ORCHARD ST  
NEW YORK, NY 10002  
EPA ID: NYP004467569  
Mailing address: IRVING PL, 15TH FL NE  
NEW YORK, NY 10003  
Contact: THOMAS TEELING  
Contact address: Not reported  
Not reported  
Contact country: Not reported  
Contact telephone: (212) 460-3770  
Contact email: Not reported  
EPA Region: 02  
Classification: Non-Generator  
Description: Handler: Non-Generators do not presently generate hazardous waste

**Actual:**  
**39 ft.**

Handler Activities Summary:

U.S. importer of hazardous waste: No  
Mixed waste (haz. and radioactive): No  
Recycler of hazardous waste: No  
Transporter of hazardous waste: No  
Treater, storer or disposer of HW: No  
Underground injection activity: No  
On-site burner exemption: No  
Furnace exemption: No  
Used oil fuel burner: No  
Used oil processor: No  
User oil refiner: No  
Used oil fuel marketer to burner: No  
Used oil Specification marketer: No  
Used oil transfer facility: No  
Used oil transporter: No

Historical Generators:

Date form received by agency: 03/14/2014  
Site name: CON EDISON SERVICE BOX: 35708  
Classification: Conditionally Exempt Small Quantity Generator

Map ID  
Direction  
Distance  
Elevation

MAP FINDINGS

Site

Database(s)

EDR ID Number  
EPA ID Number

**CON EDISON SERVICE BOX: 35708 (Continued)**

**1016972967**

Violation Status: No violations found

NY MANIFEST:

Country: USA  
EPA ID: NYP004467569  
Facility Status: Not reported  
Location Address 1: S/E/C GRAND & ORCHARD  
Code: BP  
Location Address 2: SB35708  
Total Tanks: Not reported  
Location City: NEW YORK  
Location State: NY  
Location Zip: 10002  
Location Zip 4: Not reported

NY MANIFEST:

EPAID: NYP004467569  
Mailing Name: CON EDISON  
Mailing Contact: CON EDISON  
Mailing Address 1: 4 IRVING ST  
Mailing Address 2: 15TH ST  
Mailing City: NEW YORK  
Mailing State: NY  
Mailing Zip: 10003  
Mailing Zip 4: Not reported  
Mailing Country: USA  
Mailing Phone: Not reported

NY MANIFEST:

Document ID: Not reported  
Manifest Status: Not reported  
seq: Not reported  
Year: 2014  
Trans1 State ID: NJD003812047  
Trans2 State ID: Not reported  
Generator Ship Date: 03/14/2014  
Trans1 Recv Date: 03/14/2014  
Trans2 Recv Date: Not reported  
TSD Site Recv Date: 03/18/2014  
Part A Recv Date: Not reported  
Part B Recv Date: Not reported  
Generator EPA ID: NYP004467569  
Trans1 EPA ID: Not reported  
Trans2 EPA ID: Not reported  
TSD ID 1: NJD991291105  
TSD ID 2: Not reported  
Manifest Tracking Number: 002359535GBF  
Import Indicator: N  
Export Indicator: N  
Discr Quantity Indicator: N  
Discr Type Indicator: N  
Discr Residue Indicator: N  
Discr Partial Reject Indicator: N  
Discr Full Reject Indicator: N  
Manifest Ref Number: Not reported  
Alt Facility RCRA ID: Not reported  
Alt Facility Sign Date: Not reported  
MGMT Method Type Code: H110

Map ID  
Direction  
Distance  
Elevation

MAP FINDINGS

Site

Database(s)

EDR ID Number  
EPA ID Number

**CON EDISON SERVICE BOX: 35708 (Continued)**

**1016972967**

Waste Code: Not reported  
Waste Code: Not reported  
Waste Code: Not reported  
Waste Code: Not reported  
Waste Code: Not reported  
Waste Code: Not reported  
Quantity: 200  
Units: P - Pounds  
Number of Containers: 1  
Container Type: TT - Cargo tank, tank trucks  
Handling Method: T Chemical, physical, or biological treatment.  
Specific Gravity: 1  
Waste Code: D008  
Waste Code 1\_2: Not reported  
Waste Code 1\_3: Not reported  
Waste Code 1\_4: Not reported  
Waste Code 1\_5: Not reported  
Waste Code 1\_6: Not reported

**O202**  
**West**  
**1/8-1/4**  
**0.141 mi.**  
**745 ft.**

**CON EDISON**  
**GRAND ST & ORCHARD ST**  
**NEW YORK, NY 10002**

**RCRA NonGen / NLR**

**1019908824**  
**NYP004877916**

**Site 11 of 17 in cluster O**

**Relative:**  
**Higher**

RCRA NonGen / NLR:

Date form received by agency: 12/09/2015

Facility name: CON EDISON

Facility address: GRAND ST & ORCHARD ST  
NEW YORK, NY 10002

EPA ID: NYP004877916

Mailing address: IRVING PL 15TH FL NE  
NEW YORK, NY 10003

Contact: THOMAS TEELING

Contact address: Not reported  
Not reported

Contact country: Not reported

Contact telephone: (212) 460-3770

Contact email: Not reported

EPA Region: 02

Classification: Non-Generator

Description: Handler: Non-Generators do not presently generate hazardous waste

Handler Activities Summary:

U.S. importer of hazardous waste: No  
Mixed waste (haz. and radioactive): No  
Recycler of hazardous waste: No  
Transporter of hazardous waste: No  
Treater, storer or disposer of HW: No  
Underground injection activity: No  
On-site burner exemption: No  
Furnace exemption: No  
Used oil fuel burner: No  
Used oil processor: No  
User oil refiner: No  
Used oil fuel marketer to burner: No

Map ID  
Direction  
Distance  
Elevation

MAP FINDINGS

Site

Database(s)

EDR ID Number  
EPA ID Number

**CON EDISON (Continued)**

1019908824

Used oil Specification marketer: No  
Used oil transfer facility: No  
Used oil transporter: No

Historical Generators:

Date form received by agency: 12/09/2015  
Site name: CON EDISON  
Classification: Small Quantity Generator

Violation Status: No violations found

**O203**  
**West**  
**1/8-1/4**  
**0.141 mi.**  
**745 ft.**

**CON EDISON**  
**GRAND ST & ORCHARD ST**  
**NEW YORK, NY 10002**

**NY MANIFEST** **S118087971**  
**N/A**

**Site 12 of 17 in cluster O**

**Relative:**  
**Higher**

NY MANIFEST:  
Country: USA  
EPA ID: NYP004754990  
Facility Status: Not reported  
Location Address 1: GRAND ST & ORCHARD ST  
Code: BP  
Location Address 2: SB 40252  
Total Tanks: Not reported  
Location City: NEW YORK  
Location State: NY  
Location Zip: 10002  
Location Zip 4: Not reported

**Actual:**  
**39 ft.**

NY MANIFEST:  
EPAID: NYP004754990  
Mailing Name: CON EDISON  
Mailing Contact: TOM TEELING  
Mailing Address 1: 4 IRVING PLACE - 15TH FLOOR  
Mailing Address 2: Not reported  
Mailing City: NEW YORK  
Mailing State: NY  
Mailing Zip: 10003  
Mailing Zip 4: Not reported  
Mailing Country: USA  
Mailing Phone: Not reported

NY MANIFEST:  
Document ID: Not reported  
Manifest Status: Not reported  
seq: Not reported  
Year: 2015  
Trans1 State ID: NJD003812047  
Trans2 State ID: Not reported  
Generator Ship Date: 03/20/2015  
Trans1 Recv Date: 03/20/2015  
Trans2 Recv Date: Not reported  
TSD Site Recv Date: 03/24/2015  
Part A Recv Date: Not reported  
Part B Recv Date: Not reported  
Generator EPA ID: NYP004754990  
Trans1 EPA ID: Not reported

Map ID  
Direction  
Distance  
Elevation

MAP FINDINGS

Site

Database(s)

EDR ID Number  
EPA ID Number

CON EDISON (Continued)

S118087971

Trans2 EPA ID: Not reported  
TSD ID 1: NJD991291105  
TSD ID 2: Not reported  
Manifest Tracking Number: 002611386GBF  
Import Indicator: N  
Export Indicator: N  
Discr Quantity Indicator: N  
Discr Type Indicator: N  
Discr Residue Indicator: N  
Discr Partial Reject Indicator: N  
Discr Full Reject Indicator: N  
Manifest Ref Number: Not reported  
Alt Facility RCRA ID: Not reported  
Alt Facility Sign Date: Not reported  
MGMT Method Type Code: H110  
Waste Code: Not reported  
Waste Code: Not reported  
Waste Code: Not reported  
Waste Code: Not reported  
Waste Code: Not reported  
Waste Code: Not reported  
Quantity: 500  
Units: P - Pounds  
Number of Containers: 1  
Container Type: TT - Cargo tank, tank trucks  
Handling Method: T Chemical, physical, or biological treatment.  
Specific Gravity: 1  
Waste Code: D008  
Waste Code 1\_2: Not reported  
Waste Code 1\_3: Not reported  
Waste Code 1\_4: Not reported  
Waste Code 1\_5: Not reported  
Waste Code 1\_6: Not reported  
  
Document ID: Not reported  
Manifest Status: Not reported  
seq: Not reported  
Year: 2015  
Trans1 State ID: NJD003812047  
Trans2 State ID: Not reported  
Generator Ship Date: 03/20/2015  
Trans1 Recv Date: 03/20/2015  
Trans2 Recv Date: Not reported  
TSD Site Recv Date: 03/24/2015  
Part A Recv Date: Not reported  
Part B Recv Date: Not reported  
Generator EPA ID: NYP004754990  
Trans1 EPA ID: Not reported  
Trans2 EPA ID: Not reported  
TSD ID 1: NJD991291105  
TSD ID 2: Not reported  
Manifest Tracking Number: 002611386GBF  
Import Indicator: N  
Export Indicator: N  
Discr Quantity Indicator: N  
Discr Type Indicator: N  
Discr Residue Indicator: N

Map ID  
Direction  
Distance  
Elevation

MAP FINDINGS

Site

Database(s)

EDR ID Number  
EPA ID Number

CON EDISON (Continued)

S118087971

Discr Partial Reject Indicator: N  
Discr Full Reject Indicator: N  
Manifest Ref Number: Not reported  
Alt Facility RCRA ID: Not reported  
Alt Facility Sign Date: Not reported  
MGMT Method Type Code: H110  
Waste Code: Not reported  
Waste Code: Not reported  
Waste Code: Not reported  
Waste Code: Not reported  
Waste Code: Not reported  
Waste Code: Not reported  
Quantity: 500  
Units: P - Pounds  
Number of Containers: 1  
Container Type: TT - Cargo tank, tank trucks  
Handling Method: T Chemical, physical, or biological treatment.  
Specific Gravity: 1  
Waste Code: D008  
Waste Code 1\_2: Not reported  
Waste Code 1\_3: Not reported  
Waste Code 1\_4: Not reported  
Waste Code 1\_5: Not reported  
Waste Code 1\_6: Not reported  
  
Document ID: Not reported  
Manifest Status: Not reported  
seq: Not reported  
Year: 2015  
Trans1 State ID: NJD003812047  
Trans2 State ID: Not reported  
Generator Ship Date: 03/20/2015  
Trans1 Recv Date: 03/20/2015  
Trans2 Recv Date: Not reported  
TSD Site Recv Date: 03/24/2015  
Part A Recv Date: Not reported  
Part B Recv Date: Not reported  
Generator EPA ID: NYP004754990  
Trans1 EPA ID: Not reported  
Trans2 EPA ID: Not reported  
TSD ID 1: NJD991291105  
TSD ID 2: Not reported  
Manifest Tracking Number: 002611386GBF  
Import Indicator: N  
Export Indicator: N  
Discr Quantity Indicator: N  
Discr Type Indicator: N  
Discr Residue Indicator: N  
Discr Partial Reject Indicator: N  
Discr Full Reject Indicator: N  
Manifest Ref Number: Not reported  
Alt Facility RCRA ID: Not reported  
Alt Facility Sign Date: Not reported  
MGMT Method Type Code: H110  
Waste Code: Not reported  
Waste Code: Not reported  
Waste Code: Not reported

Map ID  
 Direction  
 Distance  
 Elevation

MAP FINDINGS

Site

Database(s)

EDR ID Number  
 EPA ID Number

**CON EDISON (Continued)**

**S118087971**

Waste Code: Not reported  
 Waste Code: Not reported  
 Waste Code: Not reported  
 Quantity: 500  
 Units: P - Pounds  
 Number of Containers: 1  
 Container Type: TT - Cargo tank, tank trucks  
 Handling Method: T Chemical, physical, or biological treatment.  
 Specific Gravity: 1  
 Waste Code: D008  
 Waste Code 1\_2: Not reported  
 Waste Code 1\_3: Not reported  
 Waste Code 1\_4: Not reported  
 Waste Code 1\_5: Not reported  
 Waste Code 1\_6: Not reported

**O204**  
**West**  
**1/8-1/4**  
**0.143 mi.**  
**753 ft.**

**CON EDISON OTHER - SPECIFY NONE**  
**GRAND & ORCHARD ST NTERSECTION**  
**NEW YORK, NY 10002**

**RCRA NonGen / NLR 1014919184**  
**NY MANIFEST NYP004233409**

**Site 13 of 17 in cluster O**

**Relative:**  
**Higher**  
  
**Actual:**  
**39 ft.**

RCRA NonGen / NLR:  
 Date form received by agency: 05/08/2011  
 Facility name: CON EDISON OTHER - SPECIFY NONE  
 Facility address: GRAND & ORCHARD ST NTERSECTION  
 NEW YORK, NY 10002  
 EPA ID: NYP004233409  
 Mailing address: IRVING PLAZA RM 828  
 NEW YORK, NY 10003  
 Contact: DANIEL CARBONE  
 Contact address: Not reported  
 Not reported  
 Contact country: Not reported  
 Contact telephone: (212) 894-9357  
 Contact email: Not reported  
 EPA Region: 02  
 Classification: Non-Generator  
 Description: Handler: Non-Generators do not presently generate hazardous waste

**Handler Activities Summary:**

U.S. importer of hazardous waste: No  
 Mixed waste (haz. and radioactive): No  
 Recycler of hazardous waste: No  
 Transporter of hazardous waste: No  
 Treater, storer or disposer of HW: No  
 Underground injection activity: No  
 On-site burner exemption: No  
 Furnace exemption: No  
 Used oil fuel burner: No  
 Used oil processor: No  
 User oil refiner: No  
 Used oil fuel marketer to burner: No  
 Used oil Specification marketer: No  
 Used oil transfer facility: No  
 Used oil transporter: No

Map ID  
Direction  
Distance  
Elevation

MAP FINDINGS

Site

Database(s)

EDR ID Number  
EPA ID Number

**CON EDISON OTHER - SPECIFY NONE (Continued)**

**1014919184**

Historical Generators:

Date form received by agency: 04/08/2011  
Site name: CON EDISON OTHER - SPECIFY NONE  
Classification: Conditionally Exempt Small Quantity Generator

Violation Status: No violations found

NY MANIFEST:

Country: USA  
EPA ID: NYP004233409  
Facility Status: Not reported  
Location Address 1: C/O GRAND & ORCHARD ST  
Code: BP  
Location Address 2: Not reported  
Total Tanks: Not reported  
Location City: NEW YORK  
Location State: NY  
Location Zip: 10002  
Location Zip 4: Not reported

NY MANIFEST:

EPAID: NYP004233409  
Mailing Name: CONSOLIDATED EDISON  
Mailing Contact: TOM TEELING  
Mailing Address 1: 4 IRVING PLACE RM 828  
Mailing Address 2: Not reported  
Mailing City: NEW YORK  
Mailing State: NY  
Mailing Zip: 10003  
Mailing Zip 4: Not reported  
Mailing Country: USA  
Mailing Phone: 2124603770

NY MANIFEST:

Document ID: Not reported  
Manifest Status: Not reported  
seq: Not reported  
Year: 2011  
Trans1 State ID: NYD006982359  
Trans2 State ID: Not reported  
Generator Ship Date: 04/09/2011  
Trans1 Recv Date: 04/09/2011  
Trans2 Recv Date: Not reported  
TSD Site Recv Date: 04/11/2011  
Part A Recv Date: Not reported  
Part B Recv Date: Not reported  
Generator EPA ID: NYP004233409  
Trans1 EPA ID: Not reported  
Trans2 EPA ID: Not reported  
TSD ID 1: NYD980593636  
TSD ID 2: Not reported  
Manifest Tracking Number: 003206979FLE  
Import Indicator: N  
Export Indicator: N  
Discr Quantity Indicator: N  
Discr Type Indicator: N  
Discr Residue Indicator: N



Map ID  
Direction  
Distance  
Elevation

MAP FINDINGS

Site

Database(s)

EDR ID Number  
EPA ID Number

CON EDISON OTHER - SPECIFY NONE (Continued)

1014919184

Discr Partial Reject Indicator: N  
Discr Full Reject Indicator: N  
Manifest Ref Number: Not reported  
Alt Facility RCRA ID: Not reported  
Alt Facility Sign Date: Not reported  
MGMT Method Type Code: H141  
Waste Code: Not reported  
Waste Code: Not reported  
Waste Code: Not reported  
Waste Code: Not reported  
Waste Code: Not reported  
Waste Code: Not reported  
Quantity: 500.0  
Units: K - Kilograms (2.2 pounds)  
Number of Containers: 5.0  
Container Type: DM - Metal drums, barrels  
Handling Method: L Landfill.  
Specific Gravity: 1.0  
Waste Code: D008  
Waste Code 1\_2: D007  
Waste Code 1\_3: D006  
Waste Code 1\_4: B007  
Waste Code 1\_5: Not reported  
Waste Code 1\_6: Not reported

N205  
West  
1/8-1/4  
0.143 mi.  
755 ft.

CON EDISON  
58 ORCHARD ST  
NEW YORK, NY 10002  
Site 10 of 14 in cluster N

RCRA NonGen / NLR 1018278308  
ECHO NYP004730735

Relative:  
Higher

RCRA NonGen / NLR:  
Date form received by agency: 02/11/2015  
Facility name: CON EDISON  
Facility address: 58 ORCHARD ST  
NEW YORK, NY 10002  
EPA ID: NYP004730735  
Mailing address: IRVING PL, 15TH FL NE  
NEW YORK, NY 10003  
Contact: THOMAS TEELING  
Contact address: Not reported  
Not reported  
Contact country: Not reported  
Contact telephone: (212) 460-3770  
Contact email: Not reported  
EPA Region: 02  
Classification: Non-Generator  
Description: Handler: Non-Generators do not presently generate hazardous waste

Actual:  
39 ft.

Handler Activities Summary:

U.S. importer of hazardous waste: No  
Mixed waste (haz. and radioactive): No  
Recycler of hazardous waste: No  
Transporter of hazardous waste: No  
Treater, storer or disposer of HW: No  
Underground injection activity: No

Map ID  
Direction  
Distance  
Elevation

MAP FINDINGS

Site

Database(s)

EDR ID Number  
EPA ID Number

**CON EDISON (Continued)**

**1018278308**

On-site burner exemption: No  
Furnace exemption: No  
Used oil fuel burner: No  
Used oil processor: No  
User oil refiner: No  
Used oil fuel marketer to burner: No  
Used oil Specification marketer: No  
Used oil transfer facility: No  
Used oil transporter: No

Historical Generators:

Date form received by agency: 02/11/2015  
Site name: CON EDISON  
Classification: Small Quantity Generator

Violation Status: No violations found

ECHO:

Envid: 1018278308  
Registry ID: 110067703587  
DFR URL: [http://echo.epa.gov/detailed\\_facility\\_report?fid=110067703587](http://echo.epa.gov/detailed_facility_report?fid=110067703587)

**N206**  
**West**  
**1/8-1/4**  
**0.143 mi.**  
**755 ft.**

**CON EDISON**  
**58 ORCHARD ST**  
**NEW YORK, NY 10002**  
**Site 11 of 14 in cluster N**

**NY MANIFEST** **S117739932**  
**N/A**

**Relative:**  
**Higher**

NY MANIFEST:  
Country: USA  
EPA ID: NYP004730735  
Facility Status: Not reported  
Location Address 1: F/O 58 ORCHARD ST  
Code: BP  
Location Address 2: SB40250  
Total Tanks: Not reported  
Location City: NEW YORK  
Location State: NY  
Location Zip: 10002  
Location Zip 4: Not reported

**Actual:**  
**39 ft.**

NY MANIFEST:  
EPAID: NYP004730735  
Mailing Name: CON EDISON  
Mailing Contact: CON EDISON  
Mailing Address 1: 4 IRVING PL  
Mailing Address 2: 15TH FL  
Mailing City: NEW YORK  
Mailing State: NY  
Mailing Zip: 10003  
Mailing Zip 4: Not reported  
Mailing Country: USA  
Mailing Phone: Not reported

NY MANIFEST:  
Document ID: Not reported  
Manifest Status: Not reported  
seq: Not reported

Map ID  
Direction  
Distance  
Elevation

MAP FINDINGS

Site

Database(s)

EDR ID Number  
EPA ID Number

CON EDISON (Continued)

S117739932

Year: 2015  
Trans1 State ID: NJD003812047  
Trans2 State ID: NJD003812047  
Generator Ship Date: 02/11/2015  
Trans1 Recv Date: 02/11/2015  
Trans2 Recv Date: 02/12/2015  
TSD Site Recv Date: 02/12/2015  
Part A Recv Date: Not reported  
Part B Recv Date: Not reported  
Generator EPA ID: NYP004730735  
Trans1 EPA ID: Not reported  
Trans2 EPA ID: Not reported  
TSD ID 1: NJD991291105  
TSD ID 2: Not reported  
Manifest Tracking Number: 002610616GBF  
Import Indicator: N  
Export Indicator: N  
Discr Quantity Indicator: N  
Discr Type Indicator: N  
Discr Residue Indicator: N  
Discr Partial Reject Indicator: N  
Discr Full Reject Indicator: N  
Manifest Ref Number: Not reported  
Alt Facility RCRA ID: Not reported  
Alt Facility Sign Date: Not reported  
MGMT Method Type Code: H110  
Waste Code: Not reported  
Waste Code: Not reported  
Waste Code: Not reported  
Waste Code: Not reported  
Waste Code: Not reported  
Waste Code: Not reported  
Quantity: 500  
Units: P - Pounds  
Number of Containers: 1  
Container Type: TT - Cargo tank, tank trucks  
Handling Method: T Chemical, physical, or biological treatment.  
Specific Gravity: 1  
Waste Code: D008  
Waste Code 1\_2: Not reported  
Waste Code 1\_3: Not reported  
Waste Code 1\_4: Not reported  
Waste Code 1\_5: Not reported  
Waste Code 1\_6: Not reported  
  
Document ID: Not reported  
Manifest Status: Not reported  
seq: Not reported  
Year: 2015  
Trans1 State ID: NJD003812047  
Trans2 State ID: NJD003812047  
Generator Ship Date: 02/11/2015  
Trans1 Recv Date: 02/11/2015  
Trans2 Recv Date: 02/12/2015  
TSD Site Recv Date: 02/12/2015  
Part A Recv Date: Not reported  
Part B Recv Date: Not reported

Map ID  
Direction  
Distance  
Elevation

MAP FINDINGS

Site

Database(s)

EDR ID Number  
EPA ID Number

CON EDISON (Continued)

S117739932

Generator EPA ID: NYP004730735  
Trans1 EPA ID: Not reported  
Trans2 EPA ID: Not reported  
TSD ID 1: NJD991291105  
TSD ID 2: Not reported  
Manifest Tracking Number: 002610616GBF  
Import Indicator: N  
Export Indicator: N  
Discr Quantity Indicator: N  
Discr Type Indicator: N  
Discr Residue Indicator: N  
Discr Partial Reject Indicator: N  
Discr Full Reject Indicator: N  
Manifest Ref Number: Not reported  
Alt Facility RCRA ID: Not reported  
Alt Facility Sign Date: Not reported  
MGMT Method Type Code: H110  
Waste Code: Not reported  
Waste Code: Not reported  
Waste Code: Not reported  
Waste Code: Not reported  
Waste Code: Not reported  
Waste Code: Not reported  
Quantity: 500  
Units: P - Pounds  
Number of Containers: 1  
Container Type: TT - Cargo tank, tank trucks  
Handling Method: T Chemical, physical, or biological treatment.  
Specific Gravity: 1  
Waste Code: D008  
Waste Code 1\_2: Not reported  
Waste Code 1\_3: Not reported  
Waste Code 1\_4: Not reported  
Waste Code 1\_5: Not reported  
Waste Code 1\_6: Not reported  
  
Document ID: Not reported  
Manifest Status: Not reported  
seq: Not reported  
Year: 2015  
Trans1 State ID: NJD003812047  
Trans2 State ID: NJD003812047  
Generator Ship Date: 02/11/2015  
Trans1 Recv Date: 02/11/2015  
Trans2 Recv Date: 02/12/2015  
TSD Site Recv Date: 02/12/2015  
Part A Recv Date: Not reported  
Part B Recv Date: Not reported  
Generator EPA ID: NYP004730735  
Trans1 EPA ID: Not reported  
Trans2 EPA ID: Not reported  
TSD ID 1: NJD991291105  
TSD ID 2: Not reported  
Manifest Tracking Number: 002610616GBF  
Import Indicator: N  
Export Indicator: N  
Discr Quantity Indicator: N

Map ID  
 Direction  
 Distance  
 Elevation

MAP FINDINGS

Site

Database(s)

EDR ID Number  
 EPA ID Number

**CON EDISON (Continued)**

**S117739932**

Discr Type Indicator: N  
 Discr Residue Indicator: N  
 Discr Partial Reject Indicator: N  
 Discr Full Reject Indicator: N  
 Manifest Ref Number: Not reported  
 Alt Facility RCRA ID: Not reported  
 Alt Facility Sign Date: Not reported  
 MGMT Method Type Code: H110  
 Waste Code: Not reported  
 Waste Code: Not reported  
 Waste Code: Not reported  
 Waste Code: Not reported  
 Waste Code: Not reported  
 Waste Code: Not reported  
 Quantity: 500  
 Units: P - Pounds  
 Number of Containers: 1  
 Container Type: TT - Cargo tank, tank trucks  
 Handling Method: T Chemical, physical, or biological treatment.  
 Specific Gravity: 1  
 Waste Code: D008  
 Waste Code 1\_2: Not reported  
 Waste Code 1\_3: Not reported  
 Waste Code 1\_4: Not reported  
 Waste Code 1\_5: Not reported  
 Waste Code 1\_6: Not reported

**S207**  
**ESE**  
**1/8-1/4**  
**0.145 mi.**  
**765 ft.**

**CON EDISON**  
**RIDGE & BROOME ST**  
**NEW YORK, NY 10013**  
**Site 1 of 4 in cluster S**

**NY MANIFEST S117065864**  
**N/A**

**Relative:**  
**Lower**

NY MANIFEST:  
 Country: USA  
 EPA ID: NYP004584603  
 Facility Status: Not reported  
 Location Address 1: RIDGE & BROOME ST  
 Code: BP  
 Location Address 2: SB61818  
 Total Tanks: Not reported  
 Location City: NEW YORK  
 Location State: NY  
 Location Zip: 10013  
 Location Zip 4: Not reported

**Actual:**  
**28 ft.**

NY MANIFEST:  
 EPAID: NYP004584603  
 Mailing Name: CON EDISON  
 Mailing Contact: CON EDISION  
 Mailing Address 1: 4 IRVING PL  
 Mailing Address 2: 15TH FL  
 Mailing City: NEW YORK  
 Mailing State: NY  
 Mailing Zip: 10003  
 Mailing Zip 4: Not reported  
 Mailing Country: USA

Map ID  
Direction  
Distance  
Elevation

MAP FINDINGS

Site

Database(s)

EDR ID Number  
EPA ID Number

**CON EDISON (Continued)**

**S117065864**

Mailing Phone: Not reported

NY MANIFEST:

Document ID: Not reported  
Manifest Status: Not reported  
seq: Not reported  
Year: 2014  
Trans1 State ID: NJD003812047  
Trans2 State ID: Not reported  
Generator Ship Date: 07/03/2014  
Trans1 Recv Date: 07/03/2014  
Trans2 Recv Date: Not reported  
TSD Site Recv Date: 07/07/2014  
Part A Recv Date: Not reported  
Part B Recv Date: Not reported  
Generator EPA ID: NYP004584603  
Trans1 EPA ID: Not reported  
Trans2 EPA ID: Not reported  
TSD ID 1: NJD991291105  
TSD ID 2: Not reported  
Manifest Tracking Number: 002503345GBF  
Import Indicator: N  
Export Indicator: N  
Discr Quantity Indicator: N  
Discr Type Indicator: N  
Discr Residue Indicator: N  
Discr Partial Reject Indicator: N  
Discr Full Reject Indicator: N  
Manifest Ref Number: Not reported  
Alt Facility RCRA ID: Not reported  
Alt Facility Sign Date: Not reported  
MGMT Method Type Code: H110  
Waste Code: Not reported  
Waste Code: Not reported  
Waste Code: Not reported  
Waste Code: Not reported  
Waste Code: Not reported  
Waste Code: Not reported  
Quantity: 100  
Units: P - Pounds  
Number of Containers: 1  
Container Type: TT - Cargo tank, tank trucks  
Handling Method: T Chemical, physical, or biological treatment.  
Specific Gravity: 1  
Waste Code: D008  
Waste Code 1\_2: Not reported  
Waste Code 1\_3: Not reported  
Waste Code 1\_4: Not reported  
Waste Code 1\_5: Not reported  
Waste Code 1\_6: Not reported

Map ID  
Direction  
Distance  
Elevation

MAP FINDINGS

Site

Database(s)

EDR ID Number  
EPA ID Number

L208  
NE  
1/8-1/4  
0.145 mi.  
768 ft.

CON EDISON MANHOLE: 30353  
84 CLINTON ST  
NEW YORK, NY 10002  
Site 19 of 22 in cluster L

RCRA NonGen / NLR  
NY MANIFEST  
NJ MANIFEST

1014918643  
NYP004222592

Relative:  
Lower

RCRA NonGen / NLR:

Date form received by agency: 02/28/2014

Facility name: CON EDISON MANHOLE: 30353

Facility address: 84 CLINTON ST  
NEW YORK, NY 10002

EPA ID: NYP004222592

Mailing address: IRVING PL, 15TH FL NE  
NEW YORK, NY 10003

Contact: THOMAS TEELING

Contact address: Not reported

Contact country: Not reported

Contact telephone: (212) 460-3770

Contact email: Not reported

EPA Region: 02

Classification: Non-Generator

Description: Handler: Non-Generators do not presently generate hazardous waste

Handler Activities Summary:

U.S. importer of hazardous waste: No

Mixed waste (haz. and radioactive): No

Recycler of hazardous waste: No

Transporter of hazardous waste: No

Treater, storer or disposer of HW: No

Underground injection activity: No

On-site burner exemption: No

Furnace exemption: No

Used oil fuel burner: No

Used oil processor: No

User oil refiner: No

Used oil fuel marketer to burner: No

Used oil Specification marketer: No

Used oil transfer facility: No

Used oil transporter: No

Historical Generators:

Date form received by agency: 01/30/2014

Site name: CON EDISON MANHOLE: 30353

Classification: Conditionally Exempt Small Quantity Generator

Date form received by agency: 01/30/2011

Site name: CON EDISON MANHOLE 30353

Classification: Not a generator, verified

Violation Status: No violations found

NY MANIFEST:

Country: USA

EPA ID: NYP004222592

Facility Status: Not reported

Location Address 1: 84 CLINTON STREET

Code: BP

Location Address 2: Not reported

Map ID  
Direction  
Distance  
Elevation

MAP FINDINGS

Site

Database(s)

EDR ID Number  
EPA ID Number

**CON EDISON MANHOLE: 30353 (Continued)**

**1014918643**

Total Tanks:	Not reported
Location City:	NEW YORK
Location State:	NY
Location Zip:	10002
Location Zip 4:	Not reported
NY MANIFEST:	
EPAID:	NYP004222592
Mailing Name:	CONSOLIDATED EDISON
Mailing Contact:	TOM TEELING
Mailing Address 1:	4 IRVING PLACE RM 828
Mailing Address 2:	Not reported
Mailing City:	NEW YORK
Mailing State:	NY
Mailing Zip:	10003
Mailing Zip 4:	Not reported
Mailing Country:	USA
Mailing Phone:	2124603770
NY MANIFEST:	
Document ID:	Not reported
Manifest Status:	Not reported
seq:	Not reported
Year:	2010
Trans1 State ID:	NJ0000027193
Trans2 State ID:	Not reported
Generator Ship Date:	12/31/2010
Trans1 Recv Date:	12/31/2010
Trans2 Recv Date:	Not reported
TSD Site Recv Date:	01/03/2011
Part A Recv Date:	Not reported
Part B Recv Date:	Not reported
Generator EPA ID:	NYP004222592
Trans1 EPA ID:	Not reported
Trans2 EPA ID:	Not reported
TSD ID 1:	NJD002200046
TSD ID 2:	Not reported
Manifest Tracking Number:	007655712JJK
Import Indicator:	N
Export Indicator:	N
Discr Quantity Indicator:	N
Discr Type Indicator:	N
Discr Residue Indicator:	N
Discr Partial Reject Indicator:	N
Discr Full Reject Indicator:	N
Manifest Ref Number:	Not reported
Alt Facility RCRA ID:	Not reported
Alt Facility Sign Date:	Not reported
MGMT Method Type Code:	H111
Waste Code:	Not reported
Waste Code:	Not reported
Waste Code:	Not reported
Waste Code:	Not reported
Waste Code:	Not reported
Waste Code:	Not reported
Quantity:	1000.0
Units:	P - Pounds



Map ID  
Direction  
Distance  
Elevation

MAP FINDINGS

Site

Database(s)

EDR ID Number  
EPA ID Number

**CON EDISON MANHOLE: 30353 (Continued)**

**1014918643**

Number of Containers: 1.0  
Container Type: TT - Cargo tank, tank trucks  
Handling Method: T Chemical, physical, or biological treatment.  
Specific Gravity: 1.0  
Waste Code: D008  
Waste Code 1\_2: Not reported  
Waste Code 1\_3: Not reported  
Waste Code 1\_4: Not reported  
Waste Code 1\_5: Not reported  
Waste Code 1\_6: Not reported

**NJ MANIFEST:**

EPA Id: NYP004222592  
Mail Address: VING PL, 15TH FL NE  
Mail City/State/Zip: NEW YORK, NY 10003  
Facility Phone: Not reported  
Emergency Phone: Not reported  
Contact: THOMAS TEELING  
Comments: Not reported  
SIC Code: Not reported  
County: NY061  
Municipal: Not reported  
Previous EPA Id: Not reported  
Gen Flag: Not reported  
Trans Flag: Not reported  
TSDf Flag: Not reported  
Name Change: Not reported  
Date Change: Not reported

**Manifest:**

Manifest Number: 007655712JJK  
EPA ID: NYP004222592  
Date Shipped: 12/31/2010  
TSDf EPA ID: NJD002200046  
Transporter EPA ID: NJ0000027193  
Transporter 2 EPA ID: Not reported  
Transporter 3 EPA ID: Not reported  
Transporter 4 EPA ID: Not reported  
Transporter 5 EPA ID: Not reported  
Transporter 6 EPA ID: Not reported  
Transporter 7 EPA ID: Not reported  
Transporter 8 EPA ID: Not reported  
Transporter 9 EPA ID: Not reported  
Transporter 10 EPA ID: Not reported  
Date Trans1 Transported Waste: 12/31/2010  
Date Trans2 Transported Waste: Not reported  
Date Trans3 Transported Waste: Not reported  
Date Trans4 Transported Waste: Not reported  
Date Trans5 Transported Waste: Not reported  
Date Trans6 Transported Waste: Not reported  
Date Trans7 Transported Waste: Not reported  
Date Trans8 Transported Waste: Not reported  
Date Trans9 Transported Waste: Not reported  
Date Trans10 Transported Waste: Not reported  
Date TSDf Received Waste: 01/03/2011  
TSDf EPA Facility Name: Not reported

Map ID  
Direction  
Distance  
Elevation

MAP FINDINGS

Site

Database(s)

EDR ID Number  
EPA ID Number

**CON EDISON MANHOLE: 30353 (Continued)**

**1014918643**

QTY Units: Not reported  
Transporter SEQ ID: Not reported  
Transporter-1 Date: Not reported  
Waste SEQ ID: Not reported  
Waste Type Code 2: Not reported  
Waste Type Code 3: Not reported  
Waste Type Code 4: Not reported  
Waste Type Code 5: Not reported  
Waste Type Code 6: Not reported  
Date Accepted: Not reported  
Manifest Discrepancy Type: Not reported  
Data Entry Number: Not reported  
Was Load Rejected: NEW YORK, NY 10003  
Reason Load Was Rejected: Not reported

Waste:  
Manifest Year: Not reported  
Waste Code: D008  
Hand Code: H111  
Quantity: 1000 P

**L209**  
**NE**  
**1/8-1/4**  
**0.145 mi.**  
**768 ft.**

**CON EDISON SERVICE BOX: 30346**  
**87 CLINTON ST**  
**NEW YORK, NY 10002**  
**Site 20 of 22 in cluster L**

**RCRA NonGen / NLR** **1016967655**  
**NY MANIFEST** **NYP004412532**

**Relative:**  
**Lower**

RCRA NonGen / NLR:  
Date form received by agency: 02/05/2014  
Facility name: CON EDISON SERVICE BOX: 30346  
Facility address: 87 CLINTON ST  
NEW YORK, NY 10002  
EPA ID: NYP004412532  
Mailing address: IRVING PL, 15TH FL NE  
NEW YORK, NY 10003  
Contact: THOMAS TEELING  
Contact address: Not reported  
Not reported  
Contact country: Not reported  
Contact telephone: (212) 460-3770  
Contact email: Not reported  
EPA Region: 02  
Classification: Non-Generator  
Description: Handler: Non-Generators do not presently generate hazardous waste

**Actual:**  
**28 ft.**

Handler Activities Summary:  
U.S. importer of hazardous waste: No  
Mixed waste (haz. and radioactive): No  
Recycler of hazardous waste: No  
Transporter of hazardous waste: No  
Treater, storer or disposer of HW: No  
Underground injection activity: No  
On-site burner exemption: No  
Furnace exemption: No  
Used oil fuel burner: No

Map ID  
Direction  
Distance  
Elevation

MAP FINDINGS

Site

Database(s)

EDR ID Number  
EPA ID Number

**CON EDISON SERVICE BOX: 30346 (Continued)**

**1016967655**

Used oil processor: No  
User oil refiner: No  
Used oil fuel marketer to burner: No  
Used oil Specification marketer: No  
Used oil transfer facility: No  
Used oil transporter: No

Historical Generators:

Date form received by agency: 01/05/2014  
Site name: CON EDISON SERVICE BOX: 30346  
Classification: Conditionally Exempt Small Quantity Generator

Violation Status: No violations found

NY MANIFEST:

Country: USA  
EPA ID: NYP004412532  
Facility Status: Not reported  
Location Address 1: 87 CLINTON ST  
Code: BP  
Location Address 2: SB30346  
Total Tanks: Not reported  
Location City: NEW YORK  
Location State: NY  
Location Zip: 10002  
Location Zip 4: Not reported

NY MANIFEST:

EPAID: NYP004412532  
Mailing Name: CON EDISON  
Mailing Contact: CON EDISON  
Mailing Address 1: 4 IRVING PLACE  
Mailing Address 2: 15TH FL  
Mailing City: NEW YORK  
Mailing State: NY  
Mailing Zip: 10003  
Mailing Zip 4: Not reported  
Mailing Country: USA  
Mailing Phone: Not reported

NY MANIFEST:

Document ID: Not reported  
Manifest Status: Not reported  
seq: Not reported  
Year: 2014  
Trans1 State ID: NJD003812047  
Trans2 State ID: Not reported  
Generator Ship Date: 01/05/2014  
Trans1 Recv Date: 01/05/2014  
Trans2 Recv Date: Not reported  
TSD Site Recv Date: 01/06/2014  
Part A Recv Date: Not reported  
Part B Recv Date: Not reported  
Generator EPA ID: NYP004412532  
Trans1 EPA ID: Not reported  
Trans2 EPA ID: Not reported  
TSD ID 1: NJD991291105

Map ID  
 Direction  
 Distance  
 Elevation

MAP FINDINGS

Site

Database(s)

EDR ID Number  
 EPA ID Number

**CON EDISON SERVICE BOX: 30346 (Continued)**

**1016967655**

TSD ID 2: Not reported  
 Manifest Tracking Number: 002328517GBF  
 Import Indicator: N  
 Export Indicator: N  
 Discr Quantity Indicator: N  
 Discr Type Indicator: N  
 Discr Residue Indicator: N  
 Discr Partial Reject Indicator: N  
 Discr Full Reject Indicator: N  
 Manifest Ref Number: Not reported  
 Alt Facility RCRA ID: Not reported  
 Alt Facility Sign Date: Not reported  
 MGMT Method Type Code: H110  
 Waste Code: Not reported  
 Waste Code: Not reported  
 Waste Code: Not reported  
 Waste Code: Not reported  
 Waste Code: Not reported  
 Waste Code: Not reported  
 Quantity: 500  
 Units: P - Pounds  
 Number of Containers: 1  
 Container Type: TT - Cargo tank, tank trucks  
 Handling Method: T Chemical, physical, or biological treatment.  
 Specific Gravity: 1  
 Waste Code: D008  
 Waste Code 1\_2: Not reported  
 Waste Code 1\_3: Not reported  
 Waste Code 1\_4: Not reported  
 Waste Code 1\_5: Not reported  
 Waste Code 1\_6: Not reported

**L210  
 NE  
 1/8-1/4  
 0.145 mi.  
 768 ft.**

**CON EDISON  
 87 CLINTON ST  
 NEW YORK, NY 10002  
 Site 21 of 22 in cluster L**

**NY MANIFEST S116044838  
 N/A**

**Relative:  
 Lower**

NY MANIFEST:  
 Country: USA  
 EPA ID: NYP004430740  
 Facility Status: Not reported  
 Location Address 1: 87 CLINTON ST  
 Code: BP  
 Location Address 2: Not reported  
 Total Tanks: Not reported  
 Location City: NEW YORK  
 Location State: NY  
 Location Zip: 10002  
 Location Zip 4: Not reported

**Actual:  
 28 ft.**

NY MANIFEST:  
 EPAID: NYP004430740  
 Mailing Name: CON EDISON  
 Mailing Contact: CON EDISON  
 Mailing Address 1: 4 IRVING PLACE  
 Mailing Address 2: 15TH FL

Map ID  
Direction  
Distance  
Elevation

MAP FINDINGS

Site

Database(s)

EDR ID Number  
EPA ID Number

**CON EDISON (Continued)**

**S116044838**

Mailing City: NEW YORK  
Mailing State: NY  
Mailing Zip: 10003  
Mailing Zip 4: Not reported  
Mailing Country: USA  
Mailing Phone: Not reported

**NY MANIFEST:**

Document ID: Not reported  
Manifest Status: Not reported  
seq: Not reported  
Year: 2014  
Trans1 State ID: NJD003812047  
Trans2 State ID: Not reported  
Generator Ship Date: 01/31/2014  
Trans1 Recv Date: 01/31/2014  
Trans2 Recv Date: Not reported  
TSD Site Recv Date: 01/31/2014  
Part A Recv Date: Not reported  
Part B Recv Date: Not reported  
Generator EPA ID: NYP004430740  
Trans1 EPA ID: Not reported  
Trans2 EPA ID: Not reported  
TSDF ID 1: NJD991291105  
TSDF ID 2: Not reported  
Manifest Tracking Number: 002329236GBF  
Import Indicator: N  
Export Indicator: N  
Discr Quantity Indicator: N  
Discr Type Indicator: N  
Discr Residue Indicator: N  
Discr Partial Reject Indicator: N  
Discr Full Reject Indicator: N  
Manifest Ref Number: Not reported  
Alt Facility RCRA ID: Not reported  
Alt Facility Sign Date: Not reported  
MGMT Method Type Code: H110  
Waste Code: Not reported  
Waste Code: Not reported  
Waste Code: Not reported  
Waste Code: Not reported  
Waste Code: Not reported  
Waste Code: Not reported  
Quantity: 500  
Units: P - Pounds  
Number of Containers: 1  
Container Type: TT - Cargo tank, tank trucks  
Handling Method: T Chemical, physical, or biological treatment.  
Specific Gravity: 1  
Waste Code: D008  
Waste Code 1\_2: Not reported  
Waste Code 1\_3: Not reported  
Waste Code 1\_4: Not reported  
Waste Code 1\_5: Not reported  
Waste Code 1\_6: Not reported

Map ID  
Direction  
Distance  
Elevation

MAP FINDINGS

Site

Database(s)

EDR ID Number  
EPA ID Number

N211  
West  
1/8-1/4  
0.147 mi.  
775 ft.

CON EDISON  
54 ORCHARD ST  
NEW YORK, NY 10002

RCRA NonGen / NLR  
NY MANIFEST  
1016450525  
NYP004295507

Site 12 of 14 in cluster N

Relative:  
Higher

RCRA NonGen / NLR:

Actual:  
39 ft.

Date form received by agency: 02/11/2015  
Facility name: CON EDISON  
Facility address: 54 ORCHARD ST  
NEW YORK, NY 10002  
EPA ID: NYP004295507  
Mailing address: IRVING PL, 15TH FL NE  
NEW YORK, NY 10003  
Contact: THOMAS TEELING  
Contact address: Not reported  
Not reported  
Contact country: Not reported  
Contact telephone: (212) 460-3770  
Contact email: Not reported  
EPA Region: 02  
Classification: Non-Generator  
Description: Handler: Non-Generators do not presently generate hazardous waste

Handler Activities Summary:

U.S. importer of hazardous waste: No  
Mixed waste (haz. and radioactive): No  
Recycler of hazardous waste: No  
Transporter of hazardous waste: No  
Treater, storer or disposer of HW: No  
Underground injection activity: No  
On-site burner exemption: No  
Furnace exemption: No  
Used oil fuel burner: No  
Used oil processor: No  
User oil refiner: No  
Used oil fuel marketer to burner: No  
Used oil Specification marketer: No  
Used oil transfer facility: No  
Used oil transporter: No

Historical Generators:

Date form received by agency: 02/11/2015  
Site name: CON EDISON  
Classification: Not a generator, verified  
Date form received by agency: 04/22/2013  
Site name: CON EDISON SERVICE BOX: 40249  
Classification: Not a generator, verified

Violation Status: No violations found

NY MANIFEST:

Country: USA  
EPA ID: NYP004295507  
Facility Status: Not reported  
Location Address 1: F OF 54 ORCHARD ST  
Code: BP  
Location Address 2: SERV BOX 40249

Map ID  
Direction  
Distance  
Elevation

MAP FINDINGS

Site

Database(s)

EDR ID Number  
EPA ID Number

**CON EDISON (Continued)**

**1016450525**

Total Tanks:	Not reported
Location City:	NEW YORK
Location State:	NY
Location Zip:	10002
Location Zip 4:	Not reported
NY MANIFEST:	
EPAID:	NYP004295507
Mailing Name:	CON EDISON
Mailing Contact:	CON EDISON
Mailing Address 1:	4 IRVING PL 15TH FL
Mailing Address 2:	Not reported
Mailing City:	NEW YORK
Mailing State:	NY
Mailing Zip:	10003
Mailing Zip 4:	Not reported
Mailing Country:	USA
Mailing Phone:	2124603770
NY MANIFEST:	
Document ID:	Not reported
Manifest Status:	Not reported
seq:	Not reported
Year:	2013
Trans1 State ID:	NJ0000027193
Trans2 State ID:	Not reported
Generator Ship Date:	03/22/2013
Trans1 Recv Date:	03/22/2013
Trans2 Recv Date:	Not reported
TSD Site Recv Date:	03/22/2013
Part A Recv Date:	Not reported
Part B Recv Date:	Not reported
Generator EPA ID:	NYP004295507
Trans1 EPA ID:	Not reported
Trans2 EPA ID:	Not reported
TSD ID 1:	NJD002200046
TSD ID 2:	Not reported
Manifest Tracking Number:	010408741JJK
Import Indicator:	N
Export Indicator:	N
Discr Quantity Indicator:	N
Discr Type Indicator:	N
Discr Residue Indicator:	N
Discr Partial Reject Indicator:	N
Discr Full Reject Indicator:	N
Manifest Ref Number:	Not reported
Alt Facility RCRA ID:	Not reported
Alt Facility Sign Date:	Not reported
MGMT Method Type Code:	H110
Waste Code:	Not reported
Waste Code:	Not reported
Waste Code:	Not reported
Waste Code:	Not reported
Waste Code:	Not reported
Waste Code:	Not reported
Quantity:	150
Units:	P - Pounds

Map ID  
Direction  
Distance  
Elevation

MAP FINDINGS

Site

Database(s)

EDR ID Number  
EPA ID Number

**CON EDISON (Continued)**

**1016450525**

Number of Containers: 1  
Container Type: TT - Cargo tank, tank trucks  
Handling Method: T Chemical, physical, or biological treatment.  
Specific Gravity: 1  
Waste Code: D008  
Waste Code 1\_2: Not reported  
Waste Code 1\_3: Not reported  
Waste Code 1\_4: Not reported  
Waste Code 1\_5: Not reported  
Waste Code 1\_6: Not reported

**P212  
SW  
1/8-1/4  
0.147 mi.  
775 ft.**

**CON EDISON  
23 ESSEX ST  
NEW YORK, NY 10002**

**RCRA NonGen / NLR 1019905537  
ECHO NYP004810806**

**Site 5 of 8 in cluster P**

**Relative:  
Higher**

RCRA NonGen / NLR:

Date form received by agency: 07/22/2015  
Facility name: CON EDISON  
Facility address: 23 ESSEX ST  
NEW YORK, NY 10002  
EPA ID: NYP004810806  
Mailing address: IRVING PL 15TH FL NE  
NEW YORK, NY 10003

Contact: THOMAS TEELING  
Contact address: Not reported

Contact country: Not reported  
Contact telephone: (212) 460-3770  
Contact email: Not reported

EPA Region: 02  
Classification: Non-Generator

Description: Handler: Non-Generators do not presently generate hazardous waste

**Handler Activities Summary:**

U.S. importer of hazardous waste: No  
Mixed waste (haz. and radioactive): No  
Recycler of hazardous waste: No  
Transporter of hazardous waste: No  
Treater, storer or disposer of HW: No  
Underground injection activity: No  
On-site burner exemption: No  
Furnace exemption: No  
Used oil fuel burner: No  
Used oil processor: No  
Used oil refiner: No  
Used oil fuel marketer to burner: No  
Used oil Specification marketer: No  
Used oil transfer facility: No  
Used oil transporter: No

**Historical Generators:**

Date form received by agency: 07/22/2015  
Site name: CON EDISON  
Classification: Small Quantity Generator



Map ID  
Direction  
Distance  
Elevation

MAP FINDINGS

Site

Database(s)

EDR ID Number  
EPA ID Number

**CON EDISON (Continued)**

**1019905537**

Violation Status: No violations found  
ECHO:  
Envid: 1019905537  
Registry ID: 110069683006  
DFR URL: [http://echo.epa.gov/detailed\\_facility\\_report?fid=110069683006](http://echo.epa.gov/detailed_facility_report?fid=110069683006)

**P213  
SW  
1/8-1/4  
0.147 mi.  
775 ft.**

**CON EDISON  
23 ESSEX ST  
NEW YORK, NY 10002**

**NY MANIFEST S118258118  
N/A**

**Site 6 of 8 in cluster P**

**Relative:  
Higher**

NY MANIFEST:  
Country: USA  
EPA ID: NYP004810806  
Facility Status: Not reported  
Location Address 1: 23 ESSEX ST  
Code: BP  
Location Address 2: SB 33429  
Total Tanks: Not reported  
Location City: NEW YORK  
Location State: NY  
Location Zip: 10002  
Location Zip 4: Not reported

**Actual:  
36 ft.**

NY MANIFEST:  
EPAID: NYP004810806  
Mailing Name: CON EDISON  
Mailing Contact: DENNIS HUACON  
Mailing Address 1: 4 IRVING PL 15TH FL  
Mailing Address 2: Not reported  
Mailing City: NEW YORK  
Mailing State: NY  
Mailing Zip: 10003  
Mailing Zip 4: Not reported  
Mailing Country: USA  
Mailing Phone: 2124603770

NY MANIFEST:  
Document ID: Not reported  
Manifest Status: Not reported  
seq: Not reported  
Year: 2015  
Trans1 State ID: NJD003812047  
Trans2 State ID: Not reported  
Generator Ship Date: 07/22/2015  
Trans1 Recv Date: 07/22/2015  
Trans2 Recv Date: Not reported  
TSD Site Recv Date: 07/24/2015  
Part A Recv Date: Not reported  
Part B Recv Date: Not reported  
Generator EPA ID: NYP004810806  
Trans1 EPA ID: Not reported  
Trans2 EPA ID: Not reported  
TSDF ID 1: NJD991291105  
TSDF ID 2: Not reported  
Manifest Tracking Number: 002612185GBF

Map ID  
Direction  
Distance  
Elevation

MAP FINDINGS

Site

Database(s)

EDR ID Number  
EPA ID Number

CON EDISON (Continued)

S118258118

Import Indicator:	N
Export Indicator:	N
Discr Quantity Indicator:	N
Discr Type Indicator:	N
Discr Residue Indicator:	N
Discr Partial Reject Indicator:	N
Discr Full Reject Indicator:	N
Manifest Ref Number:	Not reported
Alt Facility RCRA ID:	Not reported
Alt Facility Sign Date:	Not reported
MGMT Method Type Code:	H110
Waste Code:	Not reported
Waste Code:	Not reported
Waste Code:	Not reported
Waste Code:	Not reported
Waste Code:	Not reported
Waste Code:	Not reported
Quantity:	500
Units:	P - Pounds
Number of Containers:	1
Container Type:	TT - Cargo tank, tank trucks
Handling Method:	T Chemical, physical, or biological treatment.
Specific Gravity:	1
Waste Code:	D008
Waste Code 1_2:	Not reported
Waste Code 1_3:	Not reported
Waste Code 1_4:	Not reported
Waste Code 1_5:	Not reported
Waste Code 1_6:	Not reported
Document ID:	Not reported
Manifest Status:	Not reported
seq:	Not reported
Year:	2015
Trans1 State ID:	NJD003812047
Trans2 State ID:	Not reported
Generator Ship Date:	07/22/2015
Trans1 Recv Date:	07/22/2015
Trans2 Recv Date:	Not reported
TSD Site Recv Date:	07/24/2015
Part A Recv Date:	Not reported
Part B Recv Date:	Not reported
Generator EPA ID:	NYP004810806
Trans1 EPA ID:	Not reported
Trans2 EPA ID:	Not reported
TSD ID 1:	NJD991291105
TSD ID 2:	Not reported
Manifest Tracking Number:	002612185GBF
Import Indicator:	N
Export Indicator:	N
Discr Quantity Indicator:	N
Discr Type Indicator:	N
Discr Residue Indicator:	N
Discr Partial Reject Indicator:	N
Discr Full Reject Indicator:	N
Manifest Ref Number:	Not reported
Alt Facility RCRA ID:	Not reported

Map ID  
Direction  
Distance  
Elevation

MAP FINDINGS

Site

Database(s)

EDR ID Number  
EPA ID Number

CON EDISON (Continued)

S118258118

Alt Facility Sign Date: Not reported  
MGMT Method Type Code: H110  
Waste Code: Not reported  
Waste Code: Not reported  
Waste Code: Not reported  
Waste Code: Not reported  
Waste Code: Not reported  
Waste Code: Not reported  
Quantity: 500  
Units: P - Pounds  
Number of Containers: 1  
Container Type: TT - Cargo tank, tank trucks  
Handling Method: T Chemical, physical, or biological treatment.  
Specific Gravity: 1  
Waste Code: D008  
Waste Code 1\_2: Not reported  
Waste Code 1\_3: Not reported  
Waste Code 1\_4: Not reported  
Waste Code 1\_5: Not reported  
Waste Code 1\_6: Not reported  
  
Document ID: Not reported  
Manifest Status: Not reported  
seq: Not reported  
Year: 2015  
Trans1 State ID: NJD003812047  
Trans2 State ID: Not reported  
Generator Ship Date: 07/22/2015  
Trans1 Recv Date: 07/22/2015  
Trans2 Recv Date: Not reported  
TSD Site Recv Date: 07/24/2015  
Part A Recv Date: Not reported  
Part B Recv Date: Not reported  
Generator EPA ID: NYP004810806  
Trans1 EPA ID: Not reported  
Trans2 EPA ID: Not reported  
TSDF ID 1: NJD991291105  
TSDF ID 2: Not reported  
Manifest Tracking Number: 002612185GBF  
Import Indicator: N  
Export Indicator: N  
Discr Quantity Indicator: N  
Discr Type Indicator: N  
Discr Residue Indicator: N  
Discr Partial Reject Indicator: N  
Discr Full Reject Indicator: N  
Manifest Ref Number: Not reported  
Alt Facility RCRA ID: Not reported  
Alt Facility Sign Date: Not reported  
MGMT Method Type Code: H110  
Waste Code: Not reported  
Waste Code: Not reported  
Waste Code: Not reported  
Waste Code: Not reported  
Waste Code: Not reported  
Waste Code: Not reported  
Quantity: 500

Map ID  
Direction  
Distance  
Elevation

MAP FINDINGS

Site

Database(s)

EDR ID Number  
EPA ID Number

CON EDISON (Continued)

S118258118

Units: P - Pounds  
Number of Containers: 1  
Container Type: TT - Cargo tank, tank trucks  
Handling Method: T Chemical, physical, or biological treatment.  
Specific Gravity: 1  
Waste Code: D008  
Waste Code 1\_2: Not reported  
Waste Code 1\_3: Not reported  
Waste Code 1\_4: Not reported  
Waste Code 1\_5: Not reported  
Waste Code 1\_6: Not reported

T214  
West  
1/8-1/4  
0.147 mi.  
777 ft.

CON EDISON  
60 ORCHARD ST & GRAND ST  
NEW YORK, NY 10002

RCRA NonGen / NLR 1014397798  
NY MANIFEST NYP004201372  
NJ MANIFEST

Site 1 of 13 in cluster T

Relative:  
Higher

RCRA NonGen / NLR:

Actual:  
39 ft.

Date form received by agency: 01/22/2010  
Facility name: CON EDISON  
Facility address: 60 ORCHARD ST & GRAND ST  
NEW YORK, NY 10002  
EPA ID: NYP004201372  
Mailing address: 4 IRVING PL, RM 828  
NEW YORK, NY 10003  
Contact: STEVEN MARTIS  
Contact address: Not reported  
Not reported  
Contact country: Not reported  
Contact telephone: (917) 416-5423  
Contact email: Not reported  
EPA Region: 02  
Classification: Non-Generator  
Description: Handler: Non-Generators do not presently generate hazardous waste

Handler Activities Summary:

U.S. importer of hazardous waste: No  
Mixed waste (haz. and radioactive): No  
Recycler of hazardous waste: No  
Transporter of hazardous waste: No  
Treater, storer or disposer of HW: No  
Underground injection activity: No  
On-site burner exemption: No  
Furnace exemption: No  
Used oil fuel burner: No  
Used oil processor: No  
User oil refiner: No  
Used oil fuel marketer to burner: No  
Used oil Specification marketer: No  
Used oil transfer facility: No  
Used oil transporter: No

Violation Status: No violations found

NY MANIFEST:

Country: USA

Map ID  
Direction  
Distance  
Elevation

MAP FINDINGS

Site

Database(s)

EDR ID Number  
EPA ID Number

**CON EDISON (Continued)**

**1014397798**

EPA ID: NYP004843542  
Facility Status: Not reported  
Location Address 1: 60 ORCHARD ST  
Code: BP  
Location Address 2: SB 40250  
Total Tanks: Not reported  
Location City: NEW YORK  
Location State: NY  
Location Zip: 10002  
Location Zip 4: Not reported

NY MANIFEST:  
EPAID: NYP004843542  
Mailing Name: CON EDISON  
Mailing Contact: DENNIS HUACON  
Mailing Address 1: 4 IRVING PL 15TH FL  
Mailing Address 2: Not reported  
Mailing City: NEW YORK  
Mailing State: NY  
Mailing Zip: 10003  
Mailing Zip 4: Not reported  
Mailing Country: USA  
Mailing Phone: 2124603770

NY MANIFEST:  
Document ID: Not reported  
Manifest Status: Not reported  
seq: Not reported  
Year: 2015  
Trans1 State ID: NJD003812047  
Trans2 State ID: NJD003812047  
Generator Ship Date: 09/24/2015  
Trans1 Recv Date: 09/24/2015  
Trans2 Recv Date: 09/29/2015  
TSD Site Recv Date: 09/29/2015  
Part A Recv Date: Not reported  
Part B Recv Date: Not reported  
Generator EPA ID: NYP004843542  
Trans1 EPA ID: Not reported  
Trans2 EPA ID: Not reported  
TSD ID 1: NJD991291105  
TSD ID 2: Not reported  
Manifest Tracking Number: 002613278GBF  
Import Indicator: N  
Export Indicator: N  
Discr Quantity Indicator: N  
Discr Type Indicator: N  
Discr Residue Indicator: N  
Discr Partial Reject Indicator: N  
Discr Full Reject Indicator: N  
Manifest Ref Number: Not reported  
Alt Facility RCRA ID: Not reported  
Alt Facility Sign Date: Not reported  
MGMT Method Type Code: H110  
Waste Code: Not reported  
Waste Code: Not reported  
Waste Code: Not reported

Map ID  
Direction  
Distance  
Elevation

MAP FINDINGS

Site

Database(s)

EDR ID Number  
EPA ID Number

**CON EDISON (Continued)**

1014397798

Waste Code:	Not reported
Waste Code:	Not reported
Waste Code:	Not reported
Quantity:	500
Units:	P - Pounds
Number of Containers:	1
Container Type:	TT - Cargo tank, tank trucks
Handling Method:	T Chemical, physical, or biological treatment.
Specific Gravity:	1
Waste Code:	D008
Waste Code 1_2:	Not reported
Waste Code 1_3:	Not reported
Waste Code 1_4:	Not reported
Waste Code 1_5:	Not reported
Waste Code 1_6:	Not reported
Document ID:	Not reported
Manifest Status:	Not reported
seq:	Not reported
Year:	2015
Trans1 State ID:	NJD003812047
Trans2 State ID:	NJD003812047
Generator Ship Date:	09/24/2015
Trans1 Recv Date:	09/24/2015
Trans2 Recv Date:	09/29/2015
TSD Site Recv Date:	09/29/2015
Part A Recv Date:	Not reported
Part B Recv Date:	Not reported
Generator EPA ID:	NYP004843542
Trans1 EPA ID:	Not reported
Trans2 EPA ID:	Not reported
TSD ID 1:	NJD991291105
TSD ID 2:	Not reported
Manifest Tracking Number:	002613278GBF
Import Indicator:	N
Export Indicator:	N
Discr Quantity Indicator:	N
Discr Type Indicator:	N
Discr Residue Indicator:	N
Discr Partial Reject Indicator:	N
Discr Full Reject Indicator:	N
Manifest Ref Number:	Not reported
Alt Facility RCRA ID:	Not reported
Alt Facility Sign Date:	Not reported
MGMT Method Type Code:	H110
Waste Code:	Not reported
Waste Code:	Not reported
Waste Code:	Not reported
Waste Code:	Not reported
Waste Code:	Not reported
Waste Code:	Not reported
Quantity:	500
Units:	P - Pounds
Number of Containers:	1
Container Type:	TT - Cargo tank, tank trucks
Handling Method:	T Chemical, physical, or biological treatment.
Specific Gravity:	1

Map ID  
Direction  
Distance  
Elevation

MAP FINDINGS

Site

Database(s)

EDR ID Number  
EPA ID Number

**CON EDISON (Continued)**

**1014397798**

Waste Code: D008  
Waste Code 1\_2: Not reported  
Waste Code 1\_3: Not reported  
Waste Code 1\_4: Not reported  
Waste Code 1\_5: Not reported  
Waste Code 1\_6: Not reported

Country: USA  
EPA ID: NYP004848422  
Facility Status: Not reported  
Location Address 1: 6 GRAND ST  
Code: BP  
Location Address 2: SB 35596  
Total Tanks: Not reported  
Location City: NEW YORK  
Location State: NY  
Location Zip: Not reported  
Location Zip 4: Not reported

**NY MANIFEST:**

EPAID: NYP004848422  
Mailing Name: CON EDISON  
Mailing Contact: DENNIS HUACON  
Mailing Address 1: 4 IRVING PL 15TH FL  
Mailing Address 2: Not reported  
Mailing City: NEW YORK  
Mailing State: NY  
Mailing Zip: 10003  
Mailing Zip 4: Not reported  
Mailing Country: USA  
Mailing Phone: 2124603770

**NY MANIFEST:**

Document ID: Not reported  
Manifest Status: Not reported  
seq: Not reported  
Year: 2015  
Trans1 State ID: NJ0000027193  
Trans2 State ID: Not reported  
Generator Ship Date: 10/06/2015  
Trans1 Recv Date: 10/06/2015  
Trans2 Recv Date: Not reported  
TSD Site Recv Date: 10/06/2015  
Part A Recv Date: Not reported  
Part B Recv Date: Not reported  
Generator EPA ID: NYP004848422  
Trans1 EPA ID: Not reported  
Trans2 EPA ID: Not reported  
TSD ID 1: NJD002200046  
TSD ID 2: Not reported  
Manifest Tracking Number: 013245292JJK  
Import Indicator: N  
Export Indicator: N  
Discr Quantity Indicator: N  
Discr Type Indicator: N  
Discr Residue Indicator: N

Map ID  
Direction  
Distance  
Elevation

MAP FINDINGS

Site

Database(s)

EDR ID Number  
EPA ID Number

CON EDISON (Continued)

1014397798

Discr Partial Reject Indicator: N  
Discr Full Reject Indicator: N  
Manifest Ref Number: Not reported  
Alt Facility RCRA ID: Not reported  
Alt Facility Sign Date: Not reported  
MGMT Method Type Code: H110  
Waste Code: Not reported  
Waste Code: Not reported  
Waste Code: Not reported  
Waste Code: Not reported  
Waste Code: Not reported  
Waste Code: Not reported  
Quantity: 300  
Units: P - Pounds  
Number of Containers: 1  
Container Type: TT - Cargo tank, tank trucks  
Handling Method: T Chemical, physical, or biological treatment.  
Specific Gravity: 1  
Waste Code: D008  
Waste Code 1\_2: Not reported  
Waste Code 1\_3: Not reported  
Waste Code 1\_4: Not reported  
Waste Code 1\_5: Not reported  
Waste Code 1\_6: Not reported  
  
Document ID: Not reported  
Manifest Status: Not reported  
seq: Not reported  
Year: 2015  
Trans1 State ID: NJ0000027193  
Trans2 State ID: Not reported  
Generator Ship Date: 10/06/2015  
Trans1 Recv Date: 10/06/2015  
Trans2 Recv Date: Not reported  
TSD Site Recv Date: 10/06/2015  
Part A Recv Date: Not reported  
Part B Recv Date: Not reported  
Generator EPA ID: NYP004848422  
Trans1 EPA ID: Not reported  
Trans2 EPA ID: Not reported  
TSD ID 1: NJD002200046  
TSD ID 2: Not reported  
Manifest Tracking Number: 013245292JJK  
Import Indicator: N  
Export Indicator: N  
Discr Quantity Indicator: N  
Discr Type Indicator: N  
Discr Residue Indicator: N  
Discr Partial Reject Indicator: N  
Discr Full Reject Indicator: N  
Manifest Ref Number: Not reported  
Alt Facility RCRA ID: Not reported  
Alt Facility Sign Date: Not reported  
MGMT Method Type Code: H110  
Waste Code: Not reported  
Waste Code: Not reported  
Waste Code: Not reported



Map ID  
Direction  
Distance  
Elevation

MAP FINDINGS

Site

Database(s)

EDR ID Number  
EPA ID Number

**CON EDISON (Continued)**

**1014397798**

Waste Code: Not reported  
Waste Code: Not reported  
Waste Code: Not reported  
Quantity: 300  
Units: P - Pounds  
Number of Containers: 1  
Container Type: TT - Cargo tank, tank trucks  
Handling Method: T Chemical, physical, or biological treatment.  
Specific Gravity: 1  
Waste Code: D008  
Waste Code 1\_2: Not reported  
Waste Code 1\_3: Not reported  
Waste Code 1\_4: Not reported  
Waste Code 1\_5: Not reported  
Waste Code 1\_6: Not reported

Country: USA  
EPA ID: NYP004201372  
Facility Status: Not reported  
Location Address 1: FRONT OF 60 ORCHARD ST  
Code: BP  
Location Address 2: Not reported  
Total Tanks: Not reported  
Location City: NEW YORK  
Location State: NY  
Location Zip: 10002  
Location Zip 4: Not reported

NY MANIFEST:  
EPAID: NYP004201372  
Mailing Name: CONSOLIDATED EDISON  
Mailing Contact: CONSOLIDATED EDISON  
Mailing Address 1: 4 IRVING PLACE RM 828  
Mailing Address 2: Not reported  
Mailing City: NEW YORK  
Mailing State: NY  
Mailing Zip: 10003  
Mailing Zip 4: Not reported  
Mailing Country: USA  
Mailing Phone: 2124602808

NY MANIFEST:  
Document ID: Not reported  
Manifest Status: Not reported  
seq: Not reported  
Year: 2010  
Trans1 State ID: NJ0000027193  
Trans2 State ID: Not reported  
Generator Ship Date: 01/22/2010  
Trans1 Recv Date: 01/22/2010  
Trans2 Recv Date: Not reported  
TSD Site Recv Date: 01/25/2010  
Part A Recv Date: Not reported  
Part B Recv Date: Not reported  
Generator EPA ID: NYP004201372  
Trans1 EPA ID: Not reported

Map ID  
Direction  
Distance  
Elevation

MAP FINDINGS

Site

Database(s)

EDR ID Number  
EPA ID Number

**CON EDISON (Continued)**

**1014397798**

Trans2 EPA ID: Not reported  
TSDf ID 1: NJD002200046  
TSDf ID 2: Not reported  
Manifest Tracking Number: 001085295GBF  
Import Indicator: N  
Export Indicator: N  
Discr Quantity Indicator: N  
Discr Type Indicator: N  
Discr Residue Indicator: N  
Discr Partial Reject Indicator: N  
Discr Full Reject Indicator: N  
Manifest Ref Number: Not reported  
Alt Facility RCRA ID: Not reported  
Alt Facility Sign Date: Not reported  
MGMT Method Type Code: H111  
Waste Code: Not reported  
Waste Code: Not reported  
Waste Code: Not reported  
Waste Code: Not reported  
Waste Code: Not reported  
Waste Code: Not reported  
Quantity: 250.0  
Units: P - Pounds  
Number of Containers: 1.0  
Container Type: TT - Cargo tank, tank trucks  
Handling Method: T Chemical, physical, or biological treatment.  
Specific Gravity: 1.0  
Waste Code: D008  
Waste Code 1\_2: Not reported  
Waste Code 1\_3: Not reported  
Waste Code 1\_4: Not reported  
Waste Code 1\_5: Not reported  
Waste Code 1\_6: Not reported

**NJ MANIFEST:**

EPA Id: NYP004201372  
Mail Address: 4 IRVING PL, RM 828  
Mail City/State/Zip: NEW YORK, NY 10003  
Facility Phone: Not reported  
Emergency Phone: Not reported  
Contact: STEVEN MARTIS  
Comments: Not reported  
SIC Code: Not reported  
County: NY061  
Municipal: Not reported  
Previous EPA Id: Not reported  
Gen Flag: Not reported  
Trans Flag: Not reported  
TSDf Flag: Not reported  
Name Change: Not reported  
Date Change: Not reported

**Manifest:**

Manifest Number: 001085295GBF  
EPA ID: NYP004201372  
Date Shipped: 01/22/2010

Map ID  
Direction  
Distance  
Elevation

MAP FINDINGS

Site

Database(s)

EDR ID Number  
EPA ID Number

**CON EDISON (Continued)**

**1014397798**

TSDF EPA ID: NJD002200046  
Transporter EPA ID: NJ0000027193  
Transporter 2 EPA ID: Not reported  
Transporter 3 EPA ID: Not reported  
Transporter 4 EPA ID: Not reported  
Transporter 5 EPA ID: Not reported  
Transporter 6 EPA ID: Not reported  
Transporter 7 EPA ID: Not reported  
Transporter 8 EPA ID: Not reported  
Transporter 9 EPA ID: Not reported  
Transporter 10 EPA ID: Not reported  
Date Trans1 Transported Waste: 01/22/2010  
Date Trans2 Transported Waste: Not reported  
Date Trans3 Transported Waste: Not reported  
Date Trans4 Transported Waste: Not reported  
Date Trans5 Transported Waste: Not reported  
Date Trans6 Transported Waste: Not reported  
Date Trans7 Transported Waste: Not reported  
Date Trans8 Transported Waste: Not reported  
Date Trans9 Transported Waste: Not reported  
Date Trans10 Transported Waste: Not reported  
Date TSDF Received Waste: 01/25/2010  
TSDF EPA Facility Name: Not reported  
QTY Units: Not reported  
Transporter SEQ ID: Not reported  
Transporter-1 Date: Not reported  
Waste SEQ ID: Not reported  
Waste Type Code 2: Not reported  
Waste Type Code 3: Not reported  
Waste Type Code 4: Not reported  
Waste Type Code 5: Not reported  
Waste Type Code 6: Not reported  
Date Accepted: Not reported  
Manifest Discrepancy Type: Not reported  
Data Entry Number: Not reported  
Was Load Rejected: NEW YORK, NY 10003  
Reason Load Was Rejected: Not reported

Waste:  
Manifest Year: Not reported  
Waste Code: D008  
Hand Code: H111  
Quantity: 250 P

L215  
NE  
1/8-1/4  
0.147 mi.  
778 ft.

**WISHART RESDENCE**  
**89 CLINTON ST**  
**NEW YORK MILLS V, NY**  
**Site 22 of 22 in cluster L**

**NY LTANKS S106000159**  
**N/A**

**Relative:**  
**Lower**

LTANKS:  
Site ID: 275860  
Spill Number/Closed Date: 0307354 / 2003-10-15  
Spill Date: 2003-10-13  
Spill Cause: Tank Overfill

**Actual:**  
**27 ft.**

Map ID  
Direction  
Distance  
Elevation

MAP FINDINGS

Site

Database(s)

EDR ID Number  
EPA ID Number

**WISHART RESDENCE (Continued)**

**S106000159**

Spill Source: Private Dwelling  
Spill Class: Possible release with minimal potential for fire or hazard or Known release with no damage. DEC Response. Willing Responsible Party. Corrective action taken.  
Cleanup Ceased: 2003-10-14  
Cleanup Meets Standard: True  
SWIS: 3300  
Investigator: JDALSANT  
Referred To: Not reported  
Reported to Dept: 2003-10-13  
CID: 405  
Water Affected: Not reported  
Spill Notifier: Other  
Last Inspection: Not reported  
Recommended Penalty: False  
UST Involvement: False  
Remediation Phase: 0  
Date Entered In Computer: 2003-10-13  
Spill Record Last Update: 2003-10-15  
Spiller Name: NELSON POHORESKEY  
Spiller Company: MOHAWK HOME COMFORTS  
Spiller Address: 9754 RIVER RD  
Spiller City,St,Zip: MARCY, NY 13403-  
Spiller County: 001  
Spiller Contact: RICHARD F. WISHART  
Spiller Phone: (315) 736-2219  
Spiller Extention: Not reported  
DEC Region: 6  
DER Facility ID: 224289  
DEC Memo: ""  
Remarks: "caller states slight overfill by the driver - less than a gallon onto the basement floor - spill is contained and cleaned up at this time"

Material:  
Site ID: 275860  
Operable Unit ID: 876069  
Operable Unit: 01  
Material ID: 500896  
Material Code: 0012A  
Material Name: kerosene  
Case No.: Not reported  
Material FA: Petroleum  
Quantity: .00  
Units: Gallons  
Recovered: .00  
Resource Affected: Not reported  
Oxygenate: Not reported

Tank Test:

MAP FINDINGS

Map ID  
 Direction  
 Distance  
 Elevation

Site

Database(s)

EDR ID Number  
 EPA ID Number

**O216**  
**West**  
**1/8-1/4**  
**0.148 mi.**  
**780 ft.**

**318 GRAND CONCOURSE/BX**  
**318 GRAND CONCOURSE**  
**NEW YORK CITY, NY**  
**Site 14 of 17 in cluster O**

**NY LTANKS**

**S102671419**  
**N/A**

**Relative:**  
**Higher**

LTANKS:

Site ID: 231267  
 Spill Number/Closed Date: 8905553 / 1989-09-06  
 Spill Date: 1989-09-06  
 Spill Cause: Tank Overfill  
 Spill Source: Gasoline Station or other PBS Facility  
 Spill Class: Not reported  
 Cleanup Ceased: 1989-09-06  
 Cleanup Meets Standard: True  
 SWIS: 0301  
 Investigator: SIGONA  
 Referred To: Not reported  
 Reported to Dept: 1989-09-06  
 CID: Not reported  
 Water Affected: Not reported  
 Spill Notifier: Fire Department  
 Last Inspection: Not reported  
 Recommended Penalty: False  
 UST Involvement: True  
 Remediation Phase: 0  
 Date Entered In Computer: 1989-09-11  
 Spill Record Last Update: 2004-09-30  
 Spiller Name: Not reported  
 Spiller Company: I P T TRUCKING  
 Spiller Address: 1 SHERIDAN BLVD  
 Spiller City,St,Zip: INWOOD, NY 11696  
 Spiller County: 001  
 Spiller Contact: Not reported  
 Spiller Phone: Not reported  
 Spiller Extention: Not reported  
 DEC Region: 2  
 DER Facility ID: 190593  
 DEC Memo: ""  
 Remarks: "SPILL IN SUBWAY SYSTEM, NYCFD HAZMAT ON SCENE,"

**Actual:**  
**39 ft.**

Material:

Site ID: 231267  
 Operable Unit ID: 933207  
 Operable Unit: 01  
 Material ID: 445978  
 Material Code: 0009  
 Material Name: gasoline  
 Case No.: Not reported  
 Material FA: Petroleum  
 Quantity: 1000.00  
 Units: Gallons  
 Recovered: .00  
 Resource Affected: Not reported  
 Oxygenate: Not reported

Tank Test:

Map ID  
Direction  
Distance  
Elevation

MAP FINDINGS

Site

Database(s)

EDR ID Number  
EPA ID Number

**O217**  
**WNW**  
**1/8-1/4**  
**0.150 mi.**  
**790 ft.**

**CON EDISON SERVICE BOX: 40253**  
**73 ORCHARD ST**  
**NEW YORK, NY 10002**

**RCRA NonGen / NLR** **1016972871**  
**NY MANIFEST** **NYP004466579**

**Site 15 of 17 in cluster O**

**Relative:**  
**Higher**

RCRA NonGen / NLR:

Date form received by agency: 04/13/2014

Facility name: CON EDISON SERVICE BOX: 40253

Facility address: 73 ORCHARD ST

NEW YORK, NY 10002

EPA ID: NYP004466579

Mailing address: IRVING PL, 15TH FL NE

NEW YORK, NY 10003

Contact: THOMAS TEELING

Contact address: Not reported

Contact country: Not reported

Contact telephone: (212) 460-3770

Contact email: Not reported

EPA Region: 02

Classification: Non-Generator

Description: Handler: Non-Generators do not presently generate hazardous waste

**Actual:**  
**39 ft.**

Handler Activities Summary:

U.S. importer of hazardous waste: No

Mixed waste (haz. and radioactive): No

Recycler of hazardous waste: No

Transporter of hazardous waste: No

Treater, storer or disposer of HW: No

Underground injection activity: No

On-site burner exemption: No

Furnace exemption: No

Used oil fuel burner: No

Used oil processor: No

User oil refiner: No

Used oil fuel marketer to burner: No

Used oil Specification marketer: No

Used oil transfer facility: No

Used oil transporter: No

Historical Generators:

Date form received by agency: 03/13/2014

Site name: CON EDISON SERVICE BOX: 40253

Classification: Conditionally Exempt Small Quantity Generator

Violation Status: No violations found

NY MANIFEST:

Country: USA

EPA ID: NYP004466579

Facility Status: Not reported

Location Address 1: 73 ORCHARD ST

Code: BP

Location Address 2: SB40253

Total Tanks: Not reported

Location City: NEW YORK

Location State: NY

Location Zip: 10002

Map ID  
Direction  
Distance  
Elevation

MAP FINDINGS

Site

Database(s)

EDR ID Number  
EPA ID Number

**CON EDISON SERVICE BOX: 40253 (Continued)**

**1016972871**

Location Zip 4: Not reported

NY MANIFEST:

EPAID: NYP004466579

Mailing Name: CON EDISON

Mailing Contact: CON EDISION

Mailing Address 1: 4 IRVING PL

Mailing Address 2: 15TH FL

Mailing City: NEW YORK

Mailing State: NY

Mailing Zip: 10003

Mailing Zip 4: Not reported

Mailing Country: USA

Mailing Phone: Not reported

NY MANIFEST:

Document ID: Not reported

Manifest Status: Not reported

seq: Not reported

Year: 2014

Trans1 State ID: NJD003812047

Trans2 State ID: Not reported

Generator Ship Date: 03/13/2014

Trans1 Recv Date: 03/13/2014

Trans2 Recv Date: Not reported

TSD Site Recv Date: 03/14/2014

Part A Recv Date: Not reported

Part B Recv Date: Not reported

Generator EPA ID: NYP004466579

Trans1 EPA ID: Not reported

Trans2 EPA ID: Not reported

TSD ID 1: NJD991291105

TSD ID 2: Not reported

Manifest Tracking Number: 002360892GBF

Import Indicator: N

Export Indicator: N

Discr Quantity Indicator: N

Discr Type Indicator: N

Discr Residue Indicator: N

Discr Partial Reject Indicator: N

Discr Full Reject Indicator: N

Manifest Ref Number: Not reported

Alt Facility RCRA ID: Not reported

Alt Facility Sign Date: Not reported

MGMT Method Type Code: H110

Waste Code: Not reported

Waste Code: Not reported

Waste Code: Not reported

Waste Code: Not reported

Waste Code: Not reported

Waste Code: Not reported

Quantity: 800

Units: P - Pounds

Number of Containers: 1

Container Type: TT - Cargo tank, tank trucks

Handling Method: T Chemical, physical, or biological treatment.

Specific Gravity: 1

Map ID  
Direction  
Distance  
Elevation

MAP FINDINGS

Site

Database(s)

EDR ID Number  
EPA ID Number

**CON EDISON SERVICE BOX: 40253 (Continued)**

**1016972871**

Waste Code: D008  
Waste Code 1\_2: Not reported  
Waste Code 1\_3: Not reported  
Waste Code 1\_4: Not reported  
Waste Code 1\_5: Not reported  
Waste Code 1\_6: Not reported

**N218**  
**West**  
**1/8-1/4**  
**0.150 mi.**  
**791 ft.**

**CON EDISON SERVICE BOX: 40248**  
**52 ORCHARD ST**  
**NEW YORK, NY 10002**

**RCRA NonGen / NLR** **1016972969**  
**NY MANIFEST** **NYP004467585**

**Site 13 of 14 in cluster N**

**Relative:**  
**Higher**

RCRA NonGen / NLR:

Date form received by agency: 04/14/2014

Facility name: CON EDISON SERVICE BOX: 40248

Facility address: 52 ORCHARD ST  
NEW YORK, NY 10002

EPA ID: NYP004467585

Mailing address: IRVING PL, 15TH FL NE  
NEW YORK, NY 10003

Contact: THOMAS TEELING

Contact address: Not reported  
Not reported

Contact country: Not reported

Contact telephone: (212) 460-3770

Contact email: Not reported

EPA Region: 02

Classification: Non-Generator

Description: Handler: Non-Generators do not presently generate hazardous waste

**Actual:**  
**39 ft.**

Handler Activities Summary:

U.S. importer of hazardous waste: No  
Mixed waste (haz. and radioactive): No  
Recycler of hazardous waste: No  
Transporter of hazardous waste: No  
Treater, storer or disposer of HW: No  
Underground injection activity: No  
On-site burner exemption: No  
Furnace exemption: No  
Used oil fuel burner: No  
Used oil processor: No  
Used oil refiner: No  
Used oil fuel marketer to burner: No  
Used oil Specification marketer: No  
Used oil transfer facility: No  
Used oil transporter: No

Historical Generators:

Date form received by agency: 03/14/2014

Site name: CON EDISON SERVICE BOX: 40248

Classification: Conditionally Exempt Small Quantity Generator

Violation Status: No violations found

NY MANIFEST:



Map ID  
Direction  
Distance  
Elevation

MAP FINDINGS

Site

Database(s)

EDR ID Number  
EPA ID Number

**CON EDISON SERVICE BOX: 40248 (Continued)**

**1016972969**

Country: USA  
EPA ID: NYP004467585  
Facility Status: Not reported  
Location Address 1: F/O 52 ORCHARD ST  
Code: BP  
Location Address 2: SB40248  
Total Tanks: Not reported  
Location City: NEW YORK  
Location State: NY  
Location Zip: 10002  
Location Zip 4: Not reported

NY MANIFEST:

EPAID: NYP004467585  
Mailing Name: CON EDISON  
Mailing Contact: CON EDISON  
Mailing Address 1: 4 IRVING ST  
Mailing Address 2: 15TH ST  
Mailing City: NEW YORK  
Mailing State: NY  
Mailing Zip: 10003  
Mailing Zip 4: Not reported  
Mailing Country: USA  
Mailing Phone: Not reported

NY MANIFEST:

Document ID: Not reported  
Manifest Status: Not reported  
seq: Not reported  
Year: 2014  
Trans1 State ID: NJD003812047  
Trans2 State ID: Not reported  
Generator Ship Date: 03/14/2014  
Trans1 Recv Date: 03/14/2014  
Trans2 Recv Date: Not reported  
TSD Site Recv Date: 03/18/2014  
Part A Recv Date: Not reported  
Part B Recv Date: Not reported  
Generator EPA ID: NYP004467585  
Trans1 EPA ID: Not reported  
Trans2 EPA ID: Not reported  
TSD ID 1: NJD991291105  
TSD ID 2: Not reported  
Manifest Tracking Number: 002359537GBF  
Import Indicator: N  
Export Indicator: N  
Discr Quantity Indicator: N  
Discr Type Indicator: N  
Discr Residue Indicator: N  
Discr Partial Reject Indicator: N  
Discr Full Reject Indicator: N  
Manifest Ref Number: Not reported  
Alt Facility RCRA ID: Not reported  
Alt Facility Sign Date: Not reported  
MGMT Method Type Code: H110  
Waste Code: Not reported  
Waste Code: Not reported

Map ID  
Direction  
Distance  
Elevation

MAP FINDINGS

Site

Database(s)

EDR ID Number  
EPA ID Number

**CON EDISON SERVICE BOX: 40248 (Continued)**

**1016972969**

Waste Code: Not reported  
Waste Code: Not reported  
Waste Code: Not reported  
Waste Code: Not reported  
Quantity: 100  
Units: P - Pounds  
Number of Containers: 1  
Container Type: TT - Cargo tank, tank trucks  
Handling Method: T Chemical, physical, or biological treatment.  
Specific Gravity: 1  
Waste Code: D008  
Waste Code 1\_2: Not reported  
Waste Code 1\_3: Not reported  
Waste Code 1\_4: Not reported  
Waste Code 1\_5: Not reported  
Waste Code 1\_6: Not reported

**U219**  
**North**  
**1/8-1/4**  
**0.152 mi.**  
**802 ft.**

**115 ESSEX STREET**  
**115 ESSEX STREET**  
**NEW YORK, NY 10002**  
**Site 1 of 13 in cluster U**

**NY AST** **A100291313**  
**N/A**

**Relative:**  
**Higher**

AST:  
Region: STATE  
DEC Region: 2  
Site Status: Active  
Facility Id: 2-608615  
Program Type: PBS  
UTM X: 585480.28095  
UTM Y: 4508087.89581  
Expiration Date: 03/18/2018  
Site Type: Apartment Building/Office Building

**Actual:**  
**33 ft.**

Affiliation Records:  
Site Id: 30467  
Affiliation Type: Facility Owner  
Company Name: 115 ESSEX STREET LLC % MARIN MANAGEMENT CORP.  
Contact Type: MANAGING AGENT  
Contact Name: MARTIN HOLLANDER  
Address1: 157 EAST 25TH ST  
Address2: Not reported  
City: NEW YORK  
State: NY  
Zip Code: 10010  
Country Code: 001  
Phone: (212) 213-0123  
EMail: Not reported  
Fax Number: Not reported  
Modified By: KAKYER  
Date Last Modified: 2013-04-17

Site Id: 30467  
Affiliation Type: On-Site Operator  
Company Name: 115 ESSEX STREET  
Contact Type: Not reported  
Contact Name: MIGUEL BACULIMA

Map ID  
Direction  
Distance  
Elevation

MAP FINDINGS

Site

Database(s)

EDR ID Number  
EPA ID Number

115 ESSEX STREET (Continued)

A100291313

Address1: Not reported  
Address2: Not reported  
City: Not reported  
State: NN  
Zip Code: Not reported  
Country Code: 001  
Phone: (347) 512-1546  
EMail: Not reported  
Fax Number: Not reported  
Modified By: KAKYER  
Date Last Modified: 2013-04-17

Site Id: 30467  
Affiliation Type: Emergency Contact  
Company Name: 115 ESSEX STREET LLC % MARIN MANAGEMENT CORP.  
Contact Type: Not reported  
Contact Name: MARTIN HOLLANDER  
Address1: Not reported  
Address2: Not reported  
City: Not reported  
State: NN  
Zip Code: Not reported  
Country Code: 001  
Phone: (212) 213-0123  
EMail: Not reported  
Fax Number: Not reported  
Modified By: TRANSLAT  
Date Last Modified: 2004-03-04

Site Id: 30467  
Affiliation Type: Mail Contact  
Company Name: MARIN MANAGEMENT CORP.  
Contact Type: Not reported  
Contact Name: MARTIN HOLLANDER  
Address1: 157 EAST 25TH ST  
Address2: Not reported  
City: NEW YORK  
State: NY  
Zip Code: 10010  
Country Code: 001  
Phone: (212) 213-0123  
EMail: GARY6@MARIN-MGMT.COM  
Fax Number: Not reported  
Modified By: MXLAY  
Date Last Modified: 2016-07-14

Tank Info:

Tank Number: 001  
Tank Id: 65386  
Material Code: 0001  
Common Name of Substance: #2 Fuel Oil (On-Site Consumption)

Equipment Records:

H00 - Tank Leak Detection - None  
A00 - Tank Internal Protection - None

Map ID  
 Direction  
 Distance  
 Elevation

MAP FINDINGS

Site

Database(s)

EDR ID Number  
 EPA ID Number

**115 ESSEX STREET (Continued)**

**A100291313**

G00 - Tank Secondary Containment - None  
 L09 - Piping Leak Detection - Exempt Suction Piping  
 E00 - Piping Secondary Containment - None  
 J02 - Dispenser - Suction Dispenser  
 K00 - Spill Prevention - None  
 C01 - Pipe Location - Aboveground  
 D02 - Pipe Type - Galvanized Steel  
 B00 - Tank External Protection - None  
 F00 - Pipe External Protection - None  
 I05 - Overfill - Vent Whistle

Tank Location: 1  
 Tank Type: Steel/Carbon Steel/Iron  
 Tank Status: In Service  
 Pipe Model: Not reported  
 Install Date: 01/01/1965  
 Capacity Gallons: 1500  
 Tightness Test Method: NN  
 Date Test: Not reported  
 Next Test Date: Not reported  
 Date Tank Closed: Not reported  
 Register: True  
 Modified By: KAKYER  
 Last Modified: 04/17/2013  
 Material Name: Not reported

**V220  
 NW  
 1/8-1/4  
 0.153 mi.  
 806 ft.**

**CON EDISON  
 95 ORCHARD ST  
 NEW YORK, NY 10002  
 Site 1 of 12 in cluster V**

**NY MANIFEST S117065604  
 N/A**

**Relative:  
 Higher**

NY MANIFEST:  
 Country: USA  
 EPA ID: NYP004581807  
 Facility Status: Not reported  
 Location Address 1: 95 ORCHARD ST  
 Code: BP  
 Location Address 2: SB 40260  
 Total Tanks: Not reported  
 Location City: NEW YORK  
 Location State: NY  
 Location Zip: 10002  
 Location Zip 4: Not reported

**Actual:  
 39 ft.**

NY MANIFEST:  
 EPAID: NYP004581807  
 Mailing Name: CON EDISON  
 Mailing Contact: TOM TEELING  
 Mailing Address 1: 4 IRVING PLACE 15TH FLOOR  
 Mailing Address 2: Not reported  
 Mailing City: NEW YORK  
 Mailing State: NY  
 Mailing Zip: 10003  
 Mailing Zip 4: Not reported  
 Mailing Country: USA  
 Mailing Phone: Not reported

Map ID  
Direction  
Distance  
Elevation

MAP FINDINGS

Site

Database(s)

EDR ID Number  
EPA ID Number

CON EDISON (Continued)

S117065604

NY MANIFEST:

Document ID:	Not reported
Manifest Status:	Not reported
seq:	Not reported
Year:	2014
Trans1 State ID:	NJD003812047
Trans2 State ID:	Not reported
Generator Ship Date:	07/01/2014
Trans1 Recv Date:	07/01/2014
Trans2 Recv Date:	Not reported
TSD Site Recv Date:	07/01/2014
Part A Recv Date:	Not reported
Part B Recv Date:	Not reported
Generator EPA ID:	NYP004581807
Trans1 EPA ID:	Not reported
Trans2 EPA ID:	Not reported
TSD ID 1:	NJD991291105
TSD ID 2:	Not reported
Manifest Tracking Number:	002502211GBF
Import Indicator:	N
Export Indicator:	N
Discr Quantity Indicator:	N
Discr Type Indicator:	N
Discr Residue Indicator:	N
Discr Partial Reject Indicator:	N
Discr Full Reject Indicator:	N
Manifest Ref Number:	Not reported
Alt Facility RCRA ID:	Not reported
Alt Facility Sign Date:	Not reported
MGMT Method Type Code:	H110
Waste Code:	Not reported
Waste Code:	Not reported
Waste Code:	Not reported
Waste Code:	Not reported
Waste Code:	Not reported
Waste Code:	Not reported
Quantity:	1000
Units:	P - Pounds
Number of Containers:	1
Container Type:	TT - Cargo tank, tank trucks
Handling Method:	T Chemical, physical, or biological treatment.
Specific Gravity:	1
Waste Code:	D008
Waste Code 1_2:	Not reported
Waste Code 1_3:	Not reported
Waste Code 1_4:	Not reported
Waste Code 1_5:	Not reported
Waste Code 1_6:	Not reported

Map ID  
 Direction  
 Distance  
 Elevation

MAP FINDINGS

Site

Database(s)

EDR ID Number  
 EPA ID Number

**O221**      **CON EDISON MANHOLE 28346**  
**WNW**      **263 BROOME ST**  
**1/8-1/4**    **NEW YORK, NY 10002**  
**0.153 mi.**  
**808 ft.**    **Site 16 of 17 in cluster O**

**NJ MANIFEST**    **S117985009**  
**N/A**

**Relative:**  
**Higher**

NJ MANIFEST:  
 EPA Id:                                NYP004246742  
 Mail Address:                        4 IRVING PL, RM 828  
 Mail City/State/Zip:                NEW YORK, NY 10003  
 Facility Phone:                       Not reported  
 Emergency Phone:                    Not reported  
 Contact:                                BENJAMIN BAMONTE  
 Comments:                            Not reported  
 SIC Code:                              Not reported  
 County:                                 NY061  
 Municipal:                            Not reported  
 Previous EPA Id:                      Not reported  
 Gen Flag:                              Not reported  
 Trans Flag:                            Not reported  
 TSDf Flag:                            Not reported  
 Name Change:                        Not reported  
 Date Change:                         Not reported

**Actual:**  
**39 ft.**

Manifest:  
 Manifest Number:                    009204736JJK  
 EPA ID:                                NYP004246742  
 Date Shipped:                        1/21/2012  
 TSDf EPA ID:                        NJD002200046  
 Transporter EPA ID:                 NJ0000027193  
 Transporter 2 EPA ID:                Not reported  
 Transporter 3 EPA ID:                Not reported  
 Transporter 4 EPA ID:                Not reported  
 Transporter 5 EPA ID:                Not reported  
 Transporter 6 EPA ID:                Not reported  
 Transporter 7 EPA ID:                Not reported  
 Transporter 8 EPA ID:                Not reported  
 Transporter 9 EPA ID:                Not reported  
 Transporter 10 EPA ID:               Not reported  
 Date Trans1 Transported Waste:    Not reported  
 Date Trans2 Transported Waste:    Not reported  
 Date Trans3 Transported Waste:    Not reported  
 Date Trans4 Transported Waste:    Not reported  
 Date Trans5 Transported Waste:    Not reported  
 Date Trans6 Transported Waste:    Not reported  
 Date Trans7 Transported Waste:    Not reported  
 Date Trans8 Transported Waste:    Not reported  
 Date Trans9 Transported Waste:    Not reported  
 Date Trans10 Transported Waste:    Not reported  
 Date TSDf Received Waste:        Not reported  
 TSDf EPA Facility Name:             Not reported  
 QTY Units:                            Not reported  
 Transporter SEQ ID:                 Not reported  
 Transporter-1 Date:                 Not reported  
 Waste SEQ ID:                        Not reported  
 Waste Type Code 2:                 Not reported  
 Waste Type Code 3:                 Not reported  
 Waste Type Code 4:                 Not reported  
 Waste Type Code 5:                 Not reported  
 Waste Type Code 6:                 Not reported

Map ID  
Direction  
Distance  
Elevation

MAP FINDINGS

Site

Database(s)

EDR ID Number  
EPA ID Number

**CON EDISON MANHOLE 28346 (Continued)**

**S117985009**

Date Accepted: Not reported  
Manifest Discrepancy Type: Not reported  
Data Entry Number: Not reported  
Was Load Rejected: NEW YORK, NY 10003  
Reason Load Was Rejected: Not reported

Waste:

Manifest Year: Not reported  
Waste Code: D008  
Hand Code: Not reported  
Quantity: 1,000.00 kilograms

O222  
WNW  
1/8-1/4  
0.153 mi.  
808 ft.

**CON EDISON MANHOLE 28346**  
**263 BROOME ST**  
**NEW YORK, NY 10002**

**RCRA NonGen / NLR 1015746681**  
**NY MANIFEST NYP004246742**

**Site 17 of 17 in cluster O**

**Relative:  
Higher**

RCRA NonGen / NLR:

Date form received by agency: 02/20/2012  
Facility name: CON EDISON MANHOLE 28346  
Facility address: 263 BROOME ST  
NEW YORK, NY 10002  
EPA ID: NYP004246742  
Mailing address: 4 IRVING PL, RM 828  
NEW YORK, NY 10003  
Contact: BENJAMIN BAMONTE  
Contact address: Not reported  
Not reported  
Contact country: Not reported  
Contact telephone: (212) 894-9549  
Contact email: Not reported  
EPA Region: 02  
Classification: Non-Generator  
Description: Handler: Non-Generators do not presently generate hazardous waste

**Actual:  
39 ft.**

Handler Activities Summary:

U.S. importer of hazardous waste: No  
Mixed waste (haz. and radioactive): No  
Recycler of hazardous waste: No  
Transporter of hazardous waste: No  
Treater, storer or disposer of HW: No  
Underground injection activity: No  
On-site burner exemption: No  
Furnace exemption: No  
Used oil fuel burner: No  
Used oil processor: No  
User oil refiner: No  
Used oil fuel marketer to burner: No  
Used oil Specification marketer: No  
Used oil transfer facility: No  
Used oil transporter: No

Historical Generators:

Map ID  
Direction  
Distance  
Elevation

MAP FINDINGS

Site

Database(s)

EDR ID Number  
EPA ID Number

**CON EDISON MANHOLE 28346 (Continued)**

**1015746681**

Date form received by agency: 01/21/2012  
Site name: CON EDISON MANHOLE 28346  
Classification: Conditionally Exempt Small Quantity Generator

Violation Status: No violations found

NY MANIFEST:

Country: USA  
EPA ID: NYP004246742  
Facility Status: Not reported  
Location Address 1: 263 BROOME ST.  
Code: BP  
Location Address 2: Not reported  
Total Tanks: Not reported  
Location City: NEW YORK  
Location State: NY  
Location Zip: 10002  
Location Zip 4: Not reported

NY MANIFEST:

EPAID: NYP004246742  
Mailing Name: CONSOLIDATED EDISON  
Mailing Contact: CONSOLIDATED EDISON  
Mailing Address 1: 4 IRVING PLACE 15TH FL  
Mailing Address 2: Not reported  
Mailing City: NEW YORK  
Mailing State: NY  
Mailing Zip: 10003  
Mailing Zip 4: Not reported  
Mailing Country: USA  
Mailing Phone: 2124603770

NY MANIFEST:

Document ID: Not reported  
Manifest Status: Not reported  
seq: Not reported  
Year: 2012  
Trans1 State ID: NJ0000027193  
Trans2 State ID: Not reported  
Generator Ship Date: 01/21/2012  
Trans1 Recv Date: 01/21/2012  
Trans2 Recv Date: Not reported  
TSD Site Recv Date: 01/27/2012  
Part A Recv Date: Not reported  
Part B Recv Date: Not reported  
Generator EPA ID: NYP004246742  
Trans1 EPA ID: Not reported  
Trans2 EPA ID: Not reported  
TSDF ID 1: NJD002200046  
TSDF ID 2: Not reported  
Manifest Tracking Number: 009204736JJK  
Import Indicator: N  
Export Indicator: N  
Discr Quantity Indicator: N  
Discr Type Indicator: N  
Discr Residue Indicator: N  
Discr Partial Reject Indicator: N  
Discr Full Reject Indicator: N



Map ID  
 Direction  
 Distance  
 Elevation

MAP FINDINGS

Site

Database(s)

EDR ID Number  
 EPA ID Number

**CON EDISON MANHOLE 28346 (Continued)**

**1015746681**

Manifest Ref Number: Not reported  
 Alt Facility RCRA ID: Not reported  
 Alt Facility Sign Date: Not reported  
 MGMT Method Type Code: H141  
 Waste Code: Not reported  
 Waste Code: Not reported  
 Waste Code: Not reported  
 Waste Code: Not reported  
 Waste Code: Not reported  
 Waste Code: Not reported  
 Quantity: 1000.0  
 Units: K - Kilograms (2.2 pounds)  
 Number of Containers: 1.0  
 Container Type: TT - Cargo tank, tank trucks  
 Handling Method: B Incineration, heat recovery, burning.  
 Specific Gravity: 1.0  
 Waste Code: D008  
 Waste Code 1\_2: B007  
 Waste Code 1\_3: Not reported  
 Waste Code 1\_4: Not reported  
 Waste Code 1\_5: Not reported  
 Waste Code 1\_6: Not reported

**S223**  
**East**  
**1/8-1/4**  
**0.153 mi.**  
**810 ft.**

**NYNEX**  
**DELANCEY ST/RIDGE ST**  
**NEW YORK, NY 10027**

**NY MANIFEST 1009233798**  
**N/A**

**Site 2 of 4 in cluster S**

**Relative:**  
**Lower**

NY MANIFEST:  
 Country: USA  
 EPA ID: NYP000920900  
 Facility Status: Not reported  
 Location Address 1: DELANCEY ST/RIDGE ST  
 Code: BP  
 Location Address 2: Not reported  
 Total Tanks: Not reported  
 Location City: NEW YORK  
 Location State: NY  
 Location Zip: 10027  
 Location Zip 4: Not reported

**Actual:**  
**26 ft.**

NY MANIFEST:  
 EPAID: NYP000920900  
 Mailing Name: NYNEX  
 Mailing Contact: SUSHMITA BISWAS  
 Mailing Address 1: 221 EAST 37TH STREET  
 Mailing Address 2: Not reported  
 Mailing City: NEW YORK  
 Mailing State: NY  
 Mailing Zip: 10016  
 Mailing Zip 4: Not reported  
 Mailing Country: USA  
 Mailing Phone: 2123387126

NY MANIFEST:  
 Document ID: MIA4133722

Map ID  
Direction  
Distance  
Elevation

MAP FINDINGS

Site

Database(s)

EDR ID Number  
EPA ID Number

**NYNEX (Continued)**

**1009233798**

Manifest Status: K  
seq: Not reported  
Year: 1995  
Trans1 State ID: Not reported  
Trans2 State ID: Not reported  
Generator Ship Date: 06/22/1995  
Trans1 Recv Date: 06/22/1995  
Trans2 Recv Date: 06/24/1995  
TSD Site Recv Date: 06/29/1995  
Part A Recv Date: / /  
Part B Recv Date: 09/06/1995  
Generator EPA ID: NYP000920900  
Trans1 EPA ID: NYD010951986  
Trans2 EPA ID: NYD046765574  
TSD ID 1: MID096963194  
TSD ID 2: Not reported  
Manifest Tracking Number: Not reported  
Import Indicator: Not reported  
Export Indicator: Not reported  
Discr Quantity Indicator: Not reported  
Discr Type Indicator: Not reported  
Discr Residue Indicator: Not reported  
Discr Partial Reject Indicator: Not reported  
Discr Full Reject Indicator: Not reported  
Manifest Ref Number: Not reported  
Alt Facility RCRA ID: Not reported  
Alt Facility Sign Date: Not reported  
MGMT Method Type Code: Not reported  
Waste Code: D008 - LEAD 5.0 MG/L TCLP  
Waste Code: Not reported  
Waste Code: Not reported  
Waste Code: Not reported  
Waste Code: Not reported  
Waste Code: Not reported  
Quantity: 01600  
Units: P - Pounds  
Number of Containers: 004  
Container Type: DM - Metal drums, barrels  
Handling Method: L Landfill.  
Specific Gravity: 100

**S224**  
**East**  
**1/8-1/4**  
**0.154 mi.**  
**813 ft.**

**CON EDISON**  
**40 RIDGE ST IN FRONT OF**  
**NEW YORK, NY 10002**  
**Site 3 of 4 in cluster S**

**NY MANIFEST** **S119073799**  
**N/A**

**Relative:**  
**Lower**

NY MANIFEST:  
Country: USA  
EPA ID: NYP004373262  
Facility Status: Not reported  
Location Address 1: C/O RIDGE ST 27 N/O STATION ST  
Code: BP  
Location Address 2: MH3620  
Total Tanks: Not reported  
Location City: NEW YORK  
Location State: NY

**Actual:**  
**26 ft.**

Map ID  
Direction  
Distance  
Elevation

MAP FINDINGS

Site

Database(s)

EDR ID Number  
EPA ID Number

**CON EDISON (Continued)**

**S119073799**

Location Zip: 10002  
Location Zip 4: Not reported

NY MANIFEST:  
EPAID: NYP004373262  
Mailing Name: CON EDISON  
Mailing Contact: CON EDISON  
Mailing Address 1: 4 IRVING PLACE  
Mailing Address 2: Not reported  
Mailing City: NEW YORK  
Mailing State: NY  
Mailing Zip: 10003  
Mailing Zip 4: Not reported  
Mailing Country: USA  
Mailing Phone: Not reported

NY MANIFEST:  
Document ID: Not reported  
Manifest Status: Not reported  
seq: Not reported  
Year: 2013  
Trans1 State ID: NJD003812047  
Trans2 State ID: NJD003812047  
Generator Ship Date: 10/11/2013  
Trans1 Recv Date: 10/11/2013  
Trans2 Recv Date: 10/14/2013  
TSD Site Recv Date: 10/14/2013  
Part A Recv Date: Not reported  
Part B Recv Date: Not reported  
Generator EPA ID: NYP004373262  
Trans1 EPA ID: Not reported  
Trans2 EPA ID: Not reported  
TSD ID 1: NJD991291105  
TSD ID 2: Not reported  
Manifest Tracking Number: 002291506GBF  
Import Indicator: N  
Export Indicator: N  
Discr Quantity Indicator: N  
Discr Type Indicator: N  
Discr Residue Indicator: N  
Discr Partial Reject Indicator: N  
Discr Full Reject Indicator: N  
Manifest Ref Number: Not reported  
Alt Facility RCRA ID: Not reported  
Alt Facility Sign Date: Not reported  
MGMT Method Type Code: H110  
Waste Code: Not reported  
Waste Code: Not reported  
Waste Code: Not reported  
Waste Code: Not reported  
Waste Code: Not reported  
Waste Code: Not reported  
Quantity: 3000  
Units: P - Pounds  
Number of Containers: 1  
Container Type: TT - Cargo tank, tank trucks  
Handling Method: T Chemical, physical, or biological treatment.

Map ID  
Direction  
Distance  
Elevation

MAP FINDINGS

Site

Database(s)

EDR ID Number  
EPA ID Number

**CON EDISON (Continued)**

**S119073799**

Specific Gravity: 1  
Waste Code: D008  
Waste Code 1\_2: Not reported  
Waste Code 1\_3: Not reported  
Waste Code 1\_4: Not reported  
Waste Code 1\_5: Not reported  
Waste Code 1\_6: Not reported

**N225**  
**WSW**  
**1/8-1/4**  
**0.154 mi.**  
**814 ft.**

**CON EDISON SERVICE BOX: 40248**  
**48-52 ORCHARD ST & HESTER ST N OF**  
**NEW YORK, NY 10002**

**RCRA NonGen / NLR** **1016972757**  
**NY MANIFEST** **NYP004465381**

**Site 14 of 14 in cluster N**

**Relative:**  
**Higher**

RCRA NonGen / NLR:

**Actual:**  
**39 ft.**

Date form received by agency: 04/12/2014  
Facility name: CON EDISON SERVICE BOX: 40248  
Facility address: 48-52 ORCHARD ST & HESTER ST N OF  
NEW YORK, NY 10002  
EPA ID: NYP004465381  
Mailing address: IRVING PL, 15TH FL NE  
NEW YORK, NY 10003  
Contact: THOMAS TEELING  
Contact address: Not reported  
Not reported  
Contact country: Not reported  
Contact telephone: (212) 460-3770  
Contact email: Not reported  
EPA Region: 02  
Classification: Non-Generator  
Description: Handler: Non-Generators do not presently generate hazardous waste

Handler Activities Summary:

U.S. importer of hazardous waste: No  
Mixed waste (haz. and radioactive): No  
Recycler of hazardous waste: No  
Transporter of hazardous waste: No  
Treater, storer or disposer of HW: No  
Underground injection activity: No  
On-site burner exemption: No  
Furnace exemption: No  
Used oil fuel burner: No  
Used oil processor: No  
User oil refiner: No  
Used oil fuel marketer to burner: No  
Used oil Specification marketer: No  
Used oil transfer facility: No  
Used oil transporter: No

Historical Generators:

Date form received by agency: 03/12/2014  
Site name: CON EDISON SERVICE BOX: 40248  
Classification: Conditionally Exempt Small Quantity Generator

Violation Status: No violations found

Map ID  
Direction  
Distance  
Elevation

MAP FINDINGS

Site

Database(s)

EDR ID Number  
EPA ID Number

**CON EDISON SERVICE BOX: 40248 (Continued)**

**1016972757**

NY MANIFEST:

Country: USA  
EPA ID: NYP004465381  
Facility Status: Not reported  
Location Address 1: 48 ORCHARD ST  
Code: BP  
Location Address 2: SB 40248  
Total Tanks: Not reported  
Location City: NEW YORK  
Location State: NY  
Location Zip: 10002  
Location Zip 4: Not reported

NY MANIFEST:

EPAID: NYP004465381  
Mailing Name: CON ED  
Mailing Contact: TOM TEELING  
Mailing Address 1: 4 IRVING PLACE  
Mailing Address 2: Not reported  
Mailing City: NEW YORK  
Mailing State: NY  
Mailing Zip: 10003  
Mailing Zip 4: Not reported  
Mailing Country: USA  
Mailing Phone: 2124603770

NY MANIFEST:

Document ID: Not reported  
Manifest Status: Not reported  
seq: Not reported  
Year: 2014  
Trans1 State ID: NJ0000027193  
Trans2 State ID: Not reported  
Generator Ship Date: 03/12/2014  
Trans1 Recv Date: 03/12/2014  
Trans2 Recv Date: Not reported  
TSD Site Recv Date: 03/13/2014  
Part A Recv Date: Not reported  
Part B Recv Date: Not reported  
Generator EPA ID: NYP004465381  
Trans1 EPA ID: Not reported  
Trans2 EPA ID: Not reported  
TSD ID 1: NJD002200046  
TSD ID 2: Not reported  
Manifest Tracking Number: 012354071JJK  
Import Indicator: N  
Export Indicator: N  
Discr Quantity Indicator: N  
Discr Type Indicator: N  
Discr Residue Indicator: N  
Discr Partial Reject Indicator: N  
Discr Full Reject Indicator: N  
Manifest Ref Number: Not reported  
Alt Facility RCRA ID: Not reported  
Alt Facility Sign Date: Not reported  
MGMT Method Type Code: H110  
Waste Code: Not reported

Map ID  
 Direction  
 Distance  
 Elevation

MAP FINDINGS

Site

Database(s)

EDR ID Number  
 EPA ID Number

**CON EDISON SERVICE BOX: 40248 (Continued)**

**1016972757**

Waste Code: Not reported  
 Waste Code: Not reported  
 Waste Code: Not reported  
 Waste Code: Not reported  
 Waste Code: Not reported  
 Quantity: 600  
 Units: P - Pounds  
 Number of Containers: 1  
 Container Type: TT - Cargo tank, tank trucks  
 Handling Method: T Chemical, physical, or biological treatment.  
 Specific Gravity: 1  
 Waste Code: D008  
 Waste Code 1\_2: Not reported  
 Waste Code 1\_3: Not reported  
 Waste Code 1\_4: Not reported  
 Waste Code 1\_5: Not reported  
 Waste Code 1\_6: Not reported

**V226  
 NW  
 1/8-1/4  
 0.154 mi.  
 815 ft.**

**CON EDISON SERVICE BOX: 40261  
 103 ORCHARD ST  
 NEW YORK, NY 10002**

**RCRA NonGen / NLR 1016960217  
 NY MANIFEST NYP004320768**

**Site 2 of 12 in cluster V**

**Relative:  
 Higher**

RCRA NonGen / NLR:

Date form received by agency: 07/13/2013  
 Facility name: CON EDISON SERVICE BOX: 40261  
 Facility address: 103 ORCHARD ST  
 NEW YORK, NY 10002  
 EPA ID: NYP004320768  
 Mailing address: IRVING PL, RM 828  
 NEW YORK, NY 10003  
 Contact: BENJAMIN BAMONTE  
 Contact address: Not reported  
 Not reported  
 Contact country: Not reported  
 Contact telephone: (212) 894-9549  
 Contact email: Not reported  
 EPA Region: 02  
 Classification: Non-Generator

**Actual:  
 38 ft.**

Description: Handler: Non-Generators do not presently generate hazardous waste

**Handler Activities Summary:**

U.S. importer of hazardous waste: No  
 Mixed waste (haz. and radioactive): No  
 Recycler of hazardous waste: No  
 Transporter of hazardous waste: No  
 Treater, storer or disposer of HW: No  
 Underground injection activity: No  
 On-site burner exemption: No  
 Furnace exemption: No  
 Used oil fuel burner: No  
 Used oil processor: No  
 User oil refiner: No  
 Used oil fuel marketer to burner: No  
 Used oil Specification marketer: No

Map ID  
Direction  
Distance  
Elevation

MAP FINDINGS

Site

Database(s)

EDR ID Number  
EPA ID Number

**CON EDISON SERVICE BOX: 40261 (Continued)**

**1016960217**

Used oil transfer facility: No  
Used oil transporter: No

Historical Generators:

Date form received by agency: 06/13/2013  
Site name: CON EDISON SERVICE BOX: 40261  
Classification: Conditionally Exempt Small Quantity Generator

Violation Status: No violations found

NY MANIFEST:

Country: USA  
EPA ID: NYP004320768  
Facility Status: Not reported  
Location Address 1: FO 103 ORCHARD ST  
Code: BP  
Location Address 2: Not reported  
Total Tanks: Not reported  
Location City: NEW YORK  
Location State: NY  
Location Zip: 10002  
Location Zip 4: Not reported

NY MANIFEST:

EPAID: NYP004320768  
Mailing Name: CON EDISON  
Mailing Contact: CON EDISON  
Mailing Address 1: 4 IRVING PLACE 15TH FLOOR  
Mailing Address 2: Not reported  
Mailing City: NEW YORK  
Mailing State: NY  
Mailing Zip: 10003  
Mailing Zip 4: Not reported  
Mailing Country: USA  
Mailing Phone: 2124603770

NY MANIFEST:

Document ID: Not reported  
Manifest Status: Not reported  
seq: Not reported  
Year: 2013  
Trans1 State ID: NJ0000027193  
Trans2 State ID: Not reported  
Generator Ship Date: 06/13/2013  
Trans1 Recv Date: 06/13/2013  
Trans2 Recv Date: Not reported  
TSD Site Recv Date: 06/13/2013  
Part A Recv Date: Not reported  
Part B Recv Date: Not reported  
Generator EPA ID: NYP004320768  
Trans1 EPA ID: Not reported  
Trans2 EPA ID: Not reported  
TSDF ID 1: NJD002200046  
TSDF ID 2: Not reported  
Manifest Tracking Number: 011693361JJK  
Import Indicator: N  
Export Indicator: N

Map ID  
 Direction  
 Distance  
 Elevation

MAP FINDINGS

Site

Database(s)

EDR ID Number  
 EPA ID Number

**CON EDISON SERVICE BOX: 40261 (Continued)**

**1016960217**

Discr Quantity Indicator: N  
 Discr Type Indicator: N  
 Discr Residue Indicator: N  
 Discr Partial Reject Indicator: N  
 Discr Full Reject Indicator: N  
 Manifest Ref Number: Not reported  
 Alt Facility RCRA ID: Not reported  
 Alt Facility Sign Date: Not reported  
 MGMT Method Type Code: H110  
 Waste Code: Not reported  
 Waste Code: Not reported  
 Waste Code: Not reported  
 Waste Code: Not reported  
 Waste Code: Not reported  
 Waste Code: Not reported  
 Quantity: 2000  
 Units: P - Pounds  
 Number of Containers: 1  
 Container Type: TT - Cargo tank, tank trucks  
 Handling Method: T Chemical, physical, or biological treatment.  
 Specific Gravity: 1  
 Waste Code: D008  
 Waste Code 1\_2: Not reported  
 Waste Code 1\_3: Not reported  
 Waste Code 1\_4: Not reported  
 Waste Code 1\_5: Not reported  
 Waste Code 1\_6: Not reported

V227  
 WNW  
 1/8-1/4  
 0.154 mi.  
 815 ft.

**GOLSAM APPAREL CORP.**  
**264 BROOME STREET**  
**NEW YORK, NY 10002**  
 Site 3 of 12 in cluster V

NY AST A100183545  
 N/A

Relative:  
 Higher

AST:  
 Region: STATE  
 DEC Region: 2  
 Site Status: Active  
 Facility Id: 2-606982  
 Program Type: PBS  
 UTM X: 585273.28277  
 UTM Y: 4507966.94232  
 Expiration Date: 09/24/2021  
 Site Type: Apartment Building/Office Building

Actual:  
 39 ft.

Affiliation Records:  
 Site Id: 28837  
 Affiliation Type: Facility Owner  
 Company Name: GOLSAM APPAREL CORP.  
 Contact Type: PRESIDENT  
 Contact Name: SAM GOLDSTEIN  
 Address1: 93 ORCHARD STREET  
 Address2: Not reported  
 City: NEW YORK  
 State: NY  
 Zip Code: 10002  
 Country Code: 001



Map ID  
Direction  
Distance  
Elevation

MAP FINDINGS

Site

Database(s)

EDR ID Number  
EPA ID Number

**GOLSAM APPAREL CORP. (Continued)**

**A100183545**

Phone: (212) 966-0390  
EMail: Not reported  
Fax Number: Not reported  
Modified By: KXTANG  
Date Last Modified: 2006-06-30

Site Id: 28837  
Affiliation Type: Mail Contact  
Company Name: GOLSAM APPAREL CORP.  
Contact Type: PRESIDENT  
Contact Name: SAM GOLDSTEIN  
Address1: 93 ORCHARD STREET  
Address2: Not reported  
City: NEW YORK  
State: NY  
Zip Code: 10002  
Country Code: 001  
Phone: (212) 966-0390  
EMail: Not reported  
Fax Number: Not reported  
Modified By: KXTANG  
Date Last Modified: 2006-06-30

Site Id: 28837  
Affiliation Type: On-Site Operator  
Company Name: GOLSAM APPAREL CORP.  
Contact Type: Not reported  
Contact Name: SAM GOLDSTEIN  
Address1: Not reported  
Address2: Not reported  
City: Not reported  
State: NN  
Zip Code: Not reported  
Country Code: 001  
Phone: (212) 966-0390  
EMail: Not reported  
Fax Number: Not reported  
Modified By: TRANSLAT  
Date Last Modified: 2004-03-04

Site Id: 28837  
Affiliation Type: Emergency Contact  
Company Name: GOLSAM APPAREL CORP.  
Contact Type: Not reported  
Contact Name: SAM GOLDSTEIN  
Address1: Not reported  
Address2: Not reported  
City: Not reported  
State: NN  
Zip Code: Not reported  
Country Code: 001  
Phone: (212) 966-0390  
EMail: Not reported  
Fax Number: Not reported  
Modified By: TRANSLAT  
Date Last Modified: 2004-03-04

Map ID  
Direction  
Distance  
Elevation

MAP FINDINGS

Site

Database(s)

EDR ID Number  
EPA ID Number

**GOLSAM APPAREL CORP. (Continued)**

**A100183545**

Tank Info:

Tank Number: 001  
Tank Id: 62130  
Material Code: 0001  
Common Name of Substance: #2 Fuel Oil (On-Site Consumption)

Equipment Records:

J02 - Dispenser - Suction Dispenser  
K00 - Spill Prevention - None  
D01 - Pipe Type - Steel/Carbon Steel/Iron  
E00 - Piping Secondary Containment - None  
G03 - Tank Secondary Containment - Vault (w/o access)  
L09 - Piping Leak Detection - Exempt Suction Piping  
C03 - Pipe Location - Aboveground/Underground Combination  
A00 - Tank Internal Protection - None  
H00 - Tank Leak Detection - None  
I05 - Overfill - Vent Whistle  
B00 - Tank External Protection - None  
F00 - Pipe External Protection - None  
I04 - Overfill - Product Level Gauge (A/G)

Tank Location: 1  
Tank Type: Steel/Carbon Steel/Iron  
Tank Status: In Service  
Pipe Model: Not reported  
Install Date: 01/01/1962  
Capacity Gallons: 1500  
Tightness Test Method: NN  
Date Test: Not reported  
Next Test Date: Not reported  
Date Tank Closed: Not reported  
Register: True  
Modified By: BVCAMPBE  
Last Modified: 07/20/2011  
Material Name: Not reported

**Q228**  
**NNE**  
**1/8-1/4**  
**0.155 mi.**  
**816 ft.**

**137 RIVINGTON STREET**  
**137 RIVINGTON STREET**  
**NEW YORK, NY 10002**  
**Site 2 of 7 in cluster Q**

**NY UST** **U004047604**  
**N/A**

**Relative:**  
**Lower**

UST:  
Id/Status: 2-608952 / Active  
Program Type: PBS  
Region: STATE  
DEC Region: 2  
Expiration Date: 07/13/2020  
UTM X: 585607.39332  
UTM Y: 4508103.90565  
Site Type: Apartment Building/Office Building

**Actual:**  
**29 ft.**

Affiliation Records:  
Site Id: 30799  
Affiliation Type: On-Site Operator  
Company Name: 137 RIVINGTON STREET  
Contact Type: Not reported

Map ID  
Direction  
Distance  
Elevation

MAP FINDINGS

Site

Database(s)

EDR ID Number  
EPA ID Number

137 RIVINGTON STREET (Continued)

U004047604

Contact Name: SUKY WONG  
Address1: Not reported  
Address2: Not reported  
City: Not reported  
State: NN  
Zip Code: Not reported  
Country Code: 001  
Phone: (917) 335-6179  
EMail: Not reported  
Fax Number: Not reported  
Modified By: NTFREEMA  
Date Last Modified: 2015-11-30

Site Id: 30799  
Affiliation Type: Emergency Contact  
Company Name: 137 RIVINGTON LLC  
Contact Type: Not reported  
Contact Name: SUKY WONG  
Address1: Not reported  
Address2: Not reported  
City: Not reported  
State: NN  
Zip Code: Not reported  
Country Code: 999  
Phone: (917) 335-6179  
EMail: Not reported  
Fax Number: Not reported  
Modified By: dxliving  
Date Last Modified: 2008-07-18

Site Id: 30799  
Affiliation Type: Facility Owner  
Company Name: 137 RIVINGTON LLC  
Contact Type: MANAGING AGENT  
Contact Name: DAVID ARES  
Address1: P.O. BOX 20569  
Address2: Not reported  
City: NEW YORK  
State: NY  
Zip Code: 10009  
Country Code: 001  
Phone: (212) 420-0381  
EMail: DAVID\_LUKESREALTY@EARTHLINK.NET  
Fax Number: Not reported  
Modified By: NTFREEMA  
Date Last Modified: 2015-11-30

Site Id: 30799  
Affiliation Type: Mail Contact  
Company Name: 137 RIVINGTON LLC  
Contact Type: MANAGING AGENT  
Contact Name: DAVID ARES  
Address1: P.O. BOX 20569  
Address2: Not reported  
City: NEW YORK  
State: NY  
Zip Code: 10009

Map ID  
Direction  
Distance  
Elevation

MAP FINDINGS

Site

Database(s)

EDR ID Number  
EPA ID Number

**137 RIVINGTON STREET (Continued)**

**U004047604**

Country Code: 001  
Phone: (212) 420-0381  
EMail: DAVID\_LUKESREALTY@EARTHLINK.NET  
Fax Number: Not reported  
Modified By: NTFREEMA  
Date Last Modified: 2015-11-30

Tank Info:

Tank Number: 001  
Tank ID: 66021  
Tank Status: In Service  
Material Name: In Service  
Capacity Gallons: 1500  
Install Date: 01/01/1930  
Date Tank Closed: Not reported  
Registered: True  
Tank Location: Underground  
Tank Type: Steel/carbon steel  
Material Code: 0001  
Common Name of Substance: #2 Fuel Oil (On-Site Consumption)

Tightness Test Method: 21  
Date Test: 09/17/2015  
Next Test Date: 10/11/2016  
Pipe Model: Not reported  
Modified By: NTFREEMA  
Last Modified: 11/30/2015

Equipment Records:

H00 - Tank Leak Detection - None  
A00 - Tank Internal Protection - None  
C02 - Pipe Location - Underground/On-ground  
G00 - Tank Secondary Containment - None  
K99 - Spill Prevention - Other  
L09 - Piping Leak Detection - Exempt Suction Piping  
D01 - Pipe Type - Steel/Carbon Steel/Iron  
E00 - Piping Secondary Containment - None  
J02 - Dispenser - Suction Dispenser  
I04 - Overfill - Product Level Gauge (A/G)  
B00 - Tank External Protection - None  
F00 - Pipe External Protection - None

**Q229**  
**NNE**  
**1/8-1/4**  
**0.155 mi.**  
**816 ft.**

**APARTMENT COMPLEX**  
**137 RIVINGTON STREET**  
**MANHATTAN, NY**  
**Site 3 of 7 in cluster Q**

**NY LTANKS** **S105999621**  
**N/A**

**Relative:**  
**Lower**

LTANKS:

Site ID: 80687  
Spill Number/Closed Date: 0305091 / 2006-07-28  
Spill Date: 2003-08-13  
Spill Cause: Tank Test Failure  
Spill Source: Institutional, Educational, Gov., Other  
Spill Class: Known release that creates potential for fire or hazard. DEC Response.  
Willing Responsible Party. Corrective action taken.  
Cleanup Ceased: Not reported

**Actual:**  
**29 ft.**

Map ID  
Direction  
Distance  
Elevation

MAP FINDINGS

Site

Database(s)

EDR ID Number  
EPA ID Number

**APARTMENT COMPLEX (Continued)**

**S105999621**

Cleanup Meets Standard: False  
SWIS: 3101  
Investigator: JMKRIMGO  
Referred To: Not reported  
Reported to Dept: 2003-08-13  
CID: 282  
Water Affected: Not reported  
Spill Notifier: Tank Tester  
Last Inspection: Not reported  
Recommended Penalty: False  
UST Involvement: False  
Remediation Phase: 0  
Date Entered In Computer: 2003-08-13  
Spill Record Last Update: 2006-10-05  
Spiller Name: MITCHELL ESTATES  
Spiller Company: JACK BLACER  
Spiller Address: 560 5TH AVE  
Spiller City,St,Zip: MANHATTAN, NY 10036-  
Spiller County: 001  
Spiller Contact: KRISTIN CIABURRI  
Spiller Phone: (718) 981-5710  
Spiller Extention: Not reported  
DEC Region: 2  
DER Facility ID: 74760  
DEC Memo: "Prior to Sept, 2004 data translation this spill Lead\_DEC Field was SANGESLAND TTF letter sent to Jack Blacer 06/21/06-Hiralkumar Patel. Visited site today. spoke to Ale, super of building. he showed me one AST but it was disconnected and super doesn't know where is current active tank is. spoke with David Ares, Property Manager. they bought this property in Jan. 2006. David doesn't know about test failure and doesn't know about any work done at site to correct this failure. PBS#: 2-608952 as per pbs records, owner did test again on 11/10/2003 and found system tight. asked David to send me report about what work done to correct leaking in tank system. spoke with Suky Wont, who is handling engineering work at this management company. he also doesn't have any information about this test failure. David Ares Ph. (917) 807-7601 (C) (212) 420-0381 (O) FAX (212) 614-9453 Ale Ph. (917) 903-6351 Suky Wont Ph. (917) 335-6179 06/26/06-Hiralkumar Patel. spoke with Mr. Wont. as per him, David found some paper and will fax me tomorrow. 06/29/06-Hiralkumar Patel. Spoke to David. He spoke at testing company and waiting for papers from them. Once he gets it, he will forward. 07/10/06-Hiralkumar Patel. Left message for David. received message from David. spoke with David. he asked me to talk to Chritin (718-981-5710) at USA Tank. spoke with Christin. she will send someone in storage to get records on old case. 07/19/06-Hiralkumar Patel. Received call from David. he got some documents and will mail to the Department. 07/28/06-Hiralkumar Patel. received copy of letter from USA environmental to owner. usa environmental replaced fill and vent line. based on available information, case is closed. 08/02/06-Hiralkumar Patel. sent out NFA on owner's request at following address. faxed to Mr. Ares. 137 Rivington LLC PO Box 20569 New York, NY 10009"  
Remarks: "isolation failure suction line return line fill line and the tank"  
Material:  
Site ID: 80687  
Operable Unit ID: 873384

Map ID  
Direction  
Distance  
Elevation

MAP FINDINGS

Site

Database(s)

EDR ID Number  
EPA ID Number

APARTMENT COMPLEX (Continued)

S105999621

Operable Unit: 01  
Material ID: 502360  
Material Code: 0001A  
Material Name: #2 fuel oil  
Case No.: Not reported  
Material FA: Petroleum  
Quantity: .00  
Units: Gallons  
Recovered: .00  
Resource Affected: Not reported  
Oxygenate: Not reported

Tank Test:

Site ID: 80687  
Spill Tank Test: 1528587  
Tank Number: 1  
Tank Size: 1500  
Test Method: 03  
Leak Rate: .00  
Gross Fail: Not reported  
Modified By: Spills  
Last Modified: Not reported  
Test Method: Horner EZ Check I or II

Q230  
NNE  
1/8-1/4  
0.155 mi.  
816 ft.

CON EDISON  
OPP 137 RIVINGTON ST  
NEW YORK, NY 10002

NY MANIFEST S118463465  
N/A

Site 4 of 7 in cluster Q

Relative:  
Lower

NY MANIFEST:  
Country: USA  
EPA ID: NYP004852030  
Facility Status: Not reported  
Location Address 1: OPP 137 RIVINGTON ST  
Code: BP  
Location Address 2: SB 40483  
Total Tanks: Not reported  
Location City: NEW YORK  
Location State: NY  
Location Zip: 10002  
Location Zip 4: Not reported

Actual:  
29 ft.

NY MANIFEST:  
EPAID: NYP004852030  
Mailing Name: CON EDISON  
Mailing Contact: DENNIS HUACON  
Mailing Address 1: 4 IRVING PL 15TH FL  
Mailing Address 2: Not reported  
Mailing City: NEW YORK  
Mailing State: NY  
Mailing Zip: 10003  
Mailing Zip 4: Not reported  
Mailing Country: USA  
Mailing Phone: 2124603770

Map ID  
Direction  
Distance  
Elevation

MAP FINDINGS

Site

Database(s)

EDR ID Number  
EPA ID Number

CON EDISON (Continued)

S118463465

NY MANIFEST:

Document ID:	Not reported
Manifest Status:	Not reported
seq:	Not reported
Year:	2015
Trans1 State ID:	NJ0000027193
Trans2 State ID:	Not reported
Generator Ship Date:	10/13/2015
Trans1 Recv Date:	10/13/2015
Trans2 Recv Date:	Not reported
TSD Site Recv Date:	10/14/2015
Part A Recv Date:	Not reported
Part B Recv Date:	Not reported
Generator EPA ID:	NYP004852030
Trans1 EPA ID:	Not reported
Trans2 EPA ID:	Not reported
TSD ID 1:	NJD002200046
TSD ID 2:	Not reported
Manifest Tracking Number:	013245446JJK
Import Indicator:	N
Export Indicator:	N
Discr Quantity Indicator:	N
Discr Type Indicator:	N
Discr Residue Indicator:	N
Discr Partial Reject Indicator:	N
Discr Full Reject Indicator:	N
Manifest Ref Number:	Not reported
Alt Facility RCRA ID:	Not reported
Alt Facility Sign Date:	Not reported
MGMT Method Type Code:	H110
Waste Code:	Not reported
Waste Code:	Not reported
Waste Code:	Not reported
Waste Code:	Not reported
Waste Code:	Not reported
Waste Code:	Not reported
Quantity:	300
Units:	P - Pounds
Number of Containers:	1
Container Type:	TT - Cargo tank, tank trucks
Handling Method:	T Chemical, physical, or biological treatment.
Specific Gravity:	1
Waste Code:	D008
Waste Code 1_2:	Not reported
Waste Code 1_3:	Not reported
Waste Code 1_4:	Not reported
Waste Code 1_5:	Not reported
Waste Code 1_6:	Not reported
Document ID:	Not reported
Manifest Status:	Not reported
seq:	Not reported
Year:	2015
Trans1 State ID:	NJ0000027193
Trans2 State ID:	Not reported
Generator Ship Date:	10/13/2015
Trans1 Recv Date:	10/13/2015

Map ID  
 Direction  
 Distance  
 Elevation

MAP FINDINGS

Site

Database(s)

EDR ID Number  
 EPA ID Number

**CON EDISON (Continued)**

**S118463465**

Trans2 Recv Date: Not reported  
 TSD Site Recv Date: 10/14/2015  
 Part A Recv Date: Not reported  
 Part B Recv Date: Not reported  
 Generator EPA ID: NYP004852030  
 Trans1 EPA ID: Not reported  
 Trans2 EPA ID: Not reported  
 TSD ID 1: NJD002200046  
 TSD ID 2: Not reported  
 Manifest Tracking Number: 013245446JJK  
 Import Indicator: N  
 Export Indicator: N  
 Discr Quantity Indicator: N  
 Discr Type Indicator: N  
 Discr Residue Indicator: N  
 Discr Partial Reject Indicator: N  
 Discr Full Reject Indicator: N  
 Manifest Ref Number: Not reported  
 Alt Facility RCRA ID: Not reported  
 Alt Facility Sign Date: Not reported  
 MGMT Method Type Code: H110  
 Waste Code: Not reported  
 Waste Code: Not reported  
 Waste Code: Not reported  
 Waste Code: Not reported  
 Waste Code: Not reported  
 Waste Code: Not reported  
 Quantity: 300  
 Units: P - Pounds  
 Number of Containers: 1  
 Container Type: TT - Cargo tank, tank trucks  
 Handling Method: T Chemical, physical, or biological treatment.  
 Specific Gravity: 1  
 Waste Code: D008  
 Waste Code 1\_2: Not reported  
 Waste Code 1\_3: Not reported  
 Waste Code 1\_4: Not reported  
 Waste Code 1\_5: Not reported  
 Waste Code 1\_6: Not reported

**Q231**  
**NNE**  
**1/8-1/4**  
**0.155 mi.**  
**816 ft.**

**APT. BUILDING**  
**137 RIVINGTON ST**  
**NEW YORK, NY**  
**Site 5 of 7 in cluster Q**

**NY LTANKS** **S109208858**  
**N/A**

**Relative:**  
**Lower**

**LTANKS:**  
 Site ID: 401217  
 Spill Number/Closed Date: 0804322 / 2008-09-08  
 Spill Date: 2008-07-15  
 Spill Cause: Tank Test Failure  
 Spill Source: Private Dwelling  
 Spill Class: Known release with minimal potential for fire or hazard. DEC Response. Willing Responsible Party. Corrective action taken.

**Actual:**  
**29 ft.**

Cleanup Ceased: Not reported  
 Cleanup Meets Standard: False  
 SWIS: 3101



Map ID  
Direction  
Distance  
Elevation

MAP FINDINGS

Site

Database(s)

EDR ID Number  
EPA ID Number

**APT. BUILDING (Continued)**

**S109208858**

Investigator: SFRAHMAN  
Referred To: Not reported  
Reported to Dept: 2008-07-15  
CID: 408  
Water Affected: Not reported  
Spill Notifier: Tank Tester  
Last Inspection: Not reported  
Recommended Penalty: False  
UST Involvement: Not reported  
Remediation Phase: 0  
Date Entered In Computer: 2008-07-15  
Spill Record Last Update: 2008-09-08  
Spiller Name: ALLAN LUKE  
Spiller Company: APT. BUILDING  
Spiller Address: 137 RIVINGTON ST  
Spiller City,St,Zip: NEW YORK, NY  
Spiller County: 001  
Spiller Contact: ALLAN LUKE  
Spiller Phone: (212) 420-0381  
Spiller Extention: Not reported  
DEC Region: 2  
DER Facility ID: 350475  
DEC Memo: "07/16/08-Vought-Off hours repsonder. Spill assigned to DEC Rahman as off-hours responder. As per PBS #2-608952 (expired 5/5/08) owner is: Mitchell Real Estate 560 5th Avenue 3rd Floor New York, NY 10036 Ph: 212-560-1610 Vought called PBS contact Jack Blazer at (212)560-1610 and number is for Lindy's and not correct. Vought called Operator contact (Rick Ferentz 212-677-4663) and left message to return call to DEC. Vought called Alan Luke (212-420-0381 Fax:212-614-9453) for building contact info and left message to return call to DEC. Vought spoke to Dave Ares who is property manager and faxed him copy of TTF letter. DEC requires: 1)submission of current PBS registration and updating contact info 2)TTF Procedure of isolate and retest or removal 3)cc to Abraham Wachxler Vought sent TTF letter with above requirements. 08/07/08 Letter dated July 16'08 returned undelivered.(sr) 08/21/08 Tightness testing passes(tank & system). Approved Oil stated that no soil contamination observed during the repair.(sr) 09/08/08 Report from Approved Oil is in edocs.(sr)"

Remarks: "ULAGE LEAK;"

**Material:**

Site ID: 401217  
Operable Unit ID: 1158015  
Operable Unit: 01  
Material ID: 2149056  
Material Code: 0001A  
Material Name: #2 fuel oil  
Case No.: Not reported  
Material FA: Petroleum  
Quantity: .00  
Units: Gallons  
Recovered: .00  
Resource Affected: Not reported  
Oxygenate: Not reported

Tank Test:

Map ID  
Direction  
Distance  
Elevation

MAP FINDINGS

Site

Database(s)

EDR ID Number  
EPA ID Number

**APT. BUILDING (Continued)**

**S109208858**

Site ID: 401217  
Spill Tank Test: 2486482  
Tank Number: Not reported  
Tank Size: 1500  
Test Method: 03  
Leak Rate: .00  
Gross Fail: Not reported  
Modified By: Watchdog  
Last Modified: Not reported  
Test Method: Horner EZ Check I or II

**T232  
West  
1/8-1/4  
0.155 mi.  
817 ft.**

**CON EDISON  
319 GRAND ST  
NEW YORK, NY 10002**

**RCRA NonGen / NLR 1019902381  
ECHO NYP004773040**

**Site 2 of 13 in cluster T**

**Relative:  
Higher**

RCRA NonGen / NLR:

**Actual:  
40 ft.**

Date form received by agency: 04/23/2015  
Facility name: CON EDISON  
Facility address: 319 GRAND ST  
NEW YORK, NY 10002  
EPA ID: NYP004773040  
Mailing address: IRVING PL 15TH FL NE  
NEW YORK, NY 10003  
Contact: THOMAS TEELING  
Contact address: Not reported  
Not reported  
Contact country: Not reported  
Contact telephone: (212) 460-3770  
Contact email: Not reported  
EPA Region: 02  
Classification: Non-Generator  
Description: Handler: Non-Generators do not presently generate hazardous waste

**Handler Activities Summary:**

U.S. importer of hazardous waste: No  
Mixed waste (haz. and radioactive): No  
Recycler of hazardous waste: No  
Transporter of hazardous waste: No  
Treater, storer or disposer of HW: No  
Underground injection activity: No  
On-site burner exemption: No  
Furnace exemption: No  
Used oil fuel burner: No  
Used oil processor: No  
User oil refiner: No  
Used oil fuel marketer to burner: No  
Used oil Specification marketer: No  
Used oil transfer facility: No  
Used oil transporter: No

**Historical Generators:**

Date form received by agency: 04/23/2015  
Site name: CON EDISON  
Classification: Conditionally Exempt Small Quantity Generator

Map ID  
Direction  
Distance  
Elevation

MAP FINDINGS

Site

Database(s)

EDR ID Number  
EPA ID Number

**CON EDISON (Continued)**

**1019902381**

Violation Status: No violations found  
ECHO:  
Envid: 1019902381  
Registry ID: 110069684470  
DFR URL: [http://echo.epa.gov/detailed\\_facility\\_report?fid=110069684470](http://echo.epa.gov/detailed_facility_report?fid=110069684470)

**T233  
West  
1/8-1/4  
0.155 mi.  
817 ft.**

**CON EDISON SERVICE BOX: 35707  
319 GRAND ST  
NEW YORK, NY 10002  
Site 3 of 13 in cluster T**

**RCRA NonGen / NLR 1016972968  
NY MANIFEST NYP004467577**

**Relative:  
Higher**

RCRA NonGen / NLR:  
Date form received by agency: 04/14/2014  
Facility name: CON EDISON SERVICE BOX: 35707  
Facility address: 319 GRAND ST  
NEW YORK, NY 10002  
EPA ID: NYP004467577  
Mailing address: IRVING PL, 15TH FL NE  
NEW YORK, NY 10003  
Contact: THOMAS TEELING  
Contact address: Not reported  
Not reported  
Contact country: Not reported  
Contact telephone: (212) 460-3770  
Contact email: Not reported  
EPA Region: 02  
Classification: Non-Generator  
Description: Handler: Non-Generators do not presently generate hazardous waste

**Actual:  
40 ft.**

Handler Activities Summary:  
U.S. importer of hazardous waste: No  
Mixed waste (haz. and radioactive): No  
Recycler of hazardous waste: No  
Transporter of hazardous waste: No  
Treater, storer or disposer of HW: No  
Underground injection activity: No  
On-site burner exemption: No  
Furnace exemption: No  
Used oil fuel burner: No  
Used oil processor: No  
User oil refiner: No  
Used oil fuel marketer to burner: No  
Used oil Specification marketer: No  
Used oil transfer facility: No  
Used oil transporter: No

Historical Generators:  
Date form received by agency: 03/14/2014  
Site name: CON EDISON SERVICE BOX: 35707  
Classification: Conditionally Exempt Small Quantity Generator

Violation Status: No violations found  
NY MANIFEST:  
Country: USA  
EPA ID: NYP004467577

Map ID  
Direction  
Distance  
Elevation

MAP FINDINGS

Site

Database(s)

EDR ID Number  
EPA ID Number

**CON EDISON SERVICE BOX: 35707 (Continued)**

**1016972968**

Facility Status: Not reported  
Location Address 1: F/O 319 GRAND ST  
Code: BP  
Location Address 2: SB35707  
Total Tanks: Not reported  
Location City: NEW YORK  
Location State: NY  
Location Zip: 10002  
Location Zip 4: Not reported

**NY MANIFEST:**

EPAID: NYP004467577  
Mailing Name: CON EDISON  
Mailing Contact: CON EDISON  
Mailing Address 1: 4 IRVING ST  
Mailing Address 2: 15TH ST  
Mailing City: NEW YORK  
Mailing State: NY  
Mailing Zip: 10003  
Mailing Zip 4: Not reported  
Mailing Country: USA  
Mailing Phone: Not reported

**NY MANIFEST:**

Document ID: Not reported  
Manifest Status: Not reported  
seq: Not reported  
Year: 2014  
Trans1 State ID: NJD003812047  
Trans2 State ID: Not reported  
Generator Ship Date: 03/14/2014  
Trans1 Recv Date: 03/14/2014  
Trans2 Recv Date: Not reported  
TSD Site Recv Date: 03/18/2014  
Part A Recv Date: Not reported  
Part B Recv Date: Not reported  
Generator EPA ID: NYP004467577  
Trans1 EPA ID: Not reported  
Trans2 EPA ID: Not reported  
TSD ID 1: NJD991291105  
TSD ID 2: Not reported  
Manifest Tracking Number: 002359536GBF  
Import Indicator: N  
Export Indicator: N  
Discr Quantity Indicator: N  
Discr Type Indicator: N  
Discr Residue Indicator: N  
Discr Partial Reject Indicator: N  
Discr Full Reject Indicator: N  
Manifest Ref Number: Not reported  
Alt Facility RCRA ID: Not reported  
Alt Facility Sign Date: Not reported  
MGMT Method Type Code: H110  
Waste Code: Not reported  
Waste Code: Not reported  
Waste Code: Not reported  
Waste Code: Not reported

Map ID  
Direction  
Distance  
Elevation

MAP FINDINGS

Site

Database(s)

EDR ID Number  
EPA ID Number

**CON EDISON SERVICE BOX: 35707 (Continued)**

**1016972968**

Waste Code: Not reported  
Waste Code: Not reported  
Quantity: 100  
Units: P - Pounds  
Number of Containers: 1  
Container Type: TT - Cargo tank, tank trucks  
Handling Method: T Chemical, physical, or biological treatment.  
Specific Gravity: 1  
Waste Code: D008  
Waste Code 1\_2: Not reported  
Waste Code 1\_3: Not reported  
Waste Code 1\_4: Not reported  
Waste Code 1\_5: Not reported  
Waste Code 1\_6: Not reported

Country: USA  
EPA ID: NYP004773040  
Facility Status: Not reported  
Location Address 1: GRAND ST & ORCHARD RD  
Code: BP  
Location Address 2: COAL TAR WRAP  
Total Tanks: Not reported  
Location City: NEW YORK  
Location State: NY  
Location Zip: 10002  
Location Zip 4: Not reported

**NY MANIFEST:**

EPAID: NYP004773040  
Mailing Name: CON EDISON  
Mailing Contact: TOM TEELING  
Mailing Address 1: 4 IRVING PLACE - 15TH FLOOR  
Mailing Address 2: Not reported  
Mailing City: NEW YORK  
Mailing State: NY  
Mailing Zip: 10003  
Mailing Zip 4: Not reported  
Mailing Country: USA  
Mailing Phone: Not reported

**NY MANIFEST:**

Document ID: Not reported  
Manifest Status: Not reported  
seq: Not reported  
Year: 2015  
Trans1 State ID: NYD006982359  
Trans2 State ID: Not reported  
Generator Ship Date: 04/23/2015  
Trans1 Recv Date: 04/23/2015  
Trans2 Recv Date: Not reported  
TSD Site Recv Date: 04/27/2015  
Part A Recv Date: Not reported  
Part B Recv Date: Not reported  
Generator EPA ID: NYP004773040  
Trans1 EPA ID: Not reported  
Trans2 EPA ID: Not reported

Map ID  
Direction  
Distance  
Elevation

MAP FINDINGS

Site

Database(s)

EDR ID Number  
EPA ID Number

**CON EDISON SERVICE BOX: 35707 (Continued)**

**1016972968**

TSDF ID 1: NYD980593636  
TSDF ID 2: Not reported  
Manifest Tracking Number: 008166770FLE  
Import Indicator: N  
Export Indicator: N  
Discr Quantity Indicator: N  
Discr Type Indicator: N  
Discr Residue Indicator: N  
Discr Partial Reject Indicator: N  
Discr Full Reject Indicator: N  
Manifest Ref Number: Not reported  
Alt Facility RCRA ID: Not reported  
Alt Facility Sign Date: Not reported  
MGMT Method Type Code: H141  
Waste Code: Not reported  
Waste Code: Not reported  
Waste Code: Not reported  
Waste Code: Not reported  
Waste Code: Not reported  
Waste Code: Not reported  
Quantity: 300  
Units: K - Kilograms (2.2 pounds)  
Number of Containers: 2  
Container Type: DM - Metal drums, barrels  
Handling Method: L Landfill.  
Specific Gravity: 1  
Waste Code: Not reported  
Waste Code 1\_2: Not reported  
Waste Code 1\_3: Not reported  
Waste Code 1\_4: B007  
Waste Code 1\_5: Not reported  
Waste Code 1\_6: Not reported  
  
Document ID: Not reported  
Manifest Status: Not reported  
seq: Not reported  
Year: 2015  
Trans1 State ID: NYD006982359  
Trans2 State ID: Not reported  
Generator Ship Date: 04/23/2015  
Trans1 Recv Date: 04/23/2015  
Trans2 Recv Date: Not reported  
TSD Site Recv Date: 04/27/2015  
Part A Recv Date: Not reported  
Part B Recv Date: Not reported  
Generator EPA ID: NYP004773040  
Trans1 EPA ID: Not reported  
Trans2 EPA ID: Not reported  
TSDF ID 1: NYD980593636  
TSDF ID 2: Not reported  
Manifest Tracking Number: 008166770FLE  
Import Indicator: N  
Export Indicator: N  
Discr Quantity Indicator: N  
Discr Type Indicator: N  
Discr Residue Indicator: N  
Discr Partial Reject Indicator: N

Map ID  
Direction  
Distance  
Elevation

MAP FINDINGS

Site

Database(s)

EDR ID Number  
EPA ID Number

**CON EDISON SERVICE BOX: 35707 (Continued)**

**1016972968**

Discr Full Reject Indicator: N  
Manifest Ref Number: Not reported  
Alt Facility RCRA ID: Not reported  
Alt Facility Sign Date: Not reported  
MGMT Method Type Code: H141  
Waste Code: Not reported  
Waste Code: Not reported  
Waste Code: Not reported  
Waste Code: Not reported  
Waste Code: Not reported  
Waste Code: Not reported  
Quantity: 300  
Units: K - Kilograms (2.2 pounds)  
Number of Containers: 2  
Container Type: DM - Metal drums, barrels  
Handling Method: L Landfill.  
Specific Gravity: 1  
Waste Code: Not reported  
Waste Code 1\_2: Not reported  
Waste Code 1\_3: Not reported  
Waste Code 1\_4: B007  
Waste Code 1\_5: Not reported  
Waste Code 1\_6: Not reported

Document ID: Not reported  
Manifest Status: Not reported  
seq: Not reported  
Year: 2015  
Trans1 State ID: NYD006982359  
Trans2 State ID: Not reported  
Generator Ship Date: 04/23/2015  
Trans1 Recv Date: 04/23/2015  
Trans2 Recv Date: Not reported  
TSD Site Recv Date: 04/27/2015  
Part A Recv Date: Not reported  
Part B Recv Date: Not reported  
Generator EPA ID: NYP004773040  
Trans1 EPA ID: Not reported  
Trans2 EPA ID: Not reported  
TSDF ID 1: NYD980593636  
TSDF ID 2: Not reported  
Manifest Tracking Number: 008166770FLE  
Import Indicator: N  
Export Indicator: N  
Discr Quantity Indicator: N  
Discr Type Indicator: N  
Discr Residue Indicator: N  
Discr Partial Reject Indicator: N  
Discr Full Reject Indicator: N  
Manifest Ref Number: Not reported  
Alt Facility RCRA ID: Not reported  
Alt Facility Sign Date: Not reported  
MGMT Method Type Code: H141  
Waste Code: Not reported  
Waste Code: Not reported  
Waste Code: Not reported  
Waste Code: Not reported

Map ID  
Direction  
Distance  
Elevation

MAP FINDINGS

Site

Database(s)

EDR ID Number  
EPA ID Number

**CON EDISON SERVICE BOX: 35707 (Continued)**

**1016972968**

Waste Code: Not reported  
Waste Code: Not reported  
Quantity: 300  
Units: K - Kilograms (2.2 pounds)  
Number of Containers: 2  
Container Type: DM - Metal drums, barrels  
Handling Method: L Landfill.  
Specific Gravity: 1  
Waste Code: Not reported  
Waste Code 1\_2: Not reported  
Waste Code 1\_3: Not reported  
Waste Code 1\_4: B007  
Waste Code 1\_5: Not reported  
Waste Code 1\_6: Not reported

**W234**  
**North**  
**1/8-1/4**  
**0.155 mi.**  
**818 ft.**

**CON EDISON**  
**129 RIVINGTON ST**  
**NEW YORK, NY 10002**  
**Site 1 of 6 in cluster W**

**RCRA NonGen / NLR** **1019908198**  
**NYP004843070**

**Relative:**  
**Lower**

RCRA NonGen / NLR:

**Actual:**  
**31 ft.**

Date form received by agency: 09/23/2015  
Facility name: CON EDISON  
Facility address: 129 RIVINGTON ST  
NEW YORK, NY 10002  
EPA ID: NYP004843070  
Mailing address: IRVING PL 15TH FL NE  
NEW YORK, NY 10003  
Contact: THOMAS TEELING  
Contact address: Not reported  
Not reported  
Contact country: Not reported  
Contact telephone: (212) 460-3770  
Contact email: Not reported  
EPA Region: 02  
Classification: Non-Generator  
Description: Handler: Non-Generators do not presently generate hazardous waste

Handler Activities Summary:

U.S. importer of hazardous waste: No  
Mixed waste (haz. and radioactive): No  
Recycler of hazardous waste: No  
Transporter of hazardous waste: No  
Treater, storer or disposer of HW: No  
Underground injection activity: No  
On-site burner exemption: No  
Furnace exemption: No  
Used oil fuel burner: No  
Used oil processor: No  
Used oil refiner: No  
Used oil fuel marketer to burner: No  
Used oil Specification marketer: No  
Used oil transfer facility: No  
Used oil transporter: No



Map ID  
Direction  
Distance  
Elevation

MAP FINDINGS

Site

Database(s)

EDR ID Number  
EPA ID Number

**CON EDISON (Continued)**

**1019908198**

Historical Generators:  
Date form received by agency: 09/23/2015  
Site name: CON EDISON  
Classification: Small Quantity Generator  
  
Violation Status: No violations found

**W235  
North  
1/8-1/4  
0.155 mi.  
818 ft.**

**CON EDISON  
129 RIVINGTON ST  
NEW YORK, NY 10002  
  
Site 2 of 6 in cluster W**

**NY MANIFEST S118463974  
N/A**

**Relative:  
Lower**

NY MANIFEST:  
Country: USA  
EPA ID: NYP004843070  
Facility Status: Not reported  
Location Address 1: 129 RIVINGTON ST  
Code: BP  
Location Address 2: SB 40482  
Total Tanks: Not reported  
Location City: NEW YORK  
Location State: NY  
Location Zip: 10002  
Location Zip 4: Not reported

**Actual:  
31 ft.**

NY MANIFEST:  
EPAID: NYP004843070  
Mailing Name: CON EDISON  
Mailing Contact: DENNIS HUACON  
Mailing Address 1: 4 IRVING PL 15TH FL  
Mailing Address 2: Not reported  
Mailing City: NEW YORK  
Mailing State: NY  
Mailing Zip: 10003  
Mailing Zip 4: Not reported  
Mailing Country: USA  
Mailing Phone: 2124603770

NY MANIFEST:  
Document ID: Not reported  
Manifest Status: Not reported  
seq: Not reported  
Year: 2015  
Trans1 State ID: NJD003812047  
Trans2 State ID: Not reported  
Generator Ship Date: 09/23/2015  
Trans1 Recv Date: 09/23/2015  
Trans2 Recv Date: Not reported  
TSD Site Recv Date: 09/23/2015  
Part A Recv Date: Not reported  
Part B Recv Date: Not reported  
Generator EPA ID: NYP004843070  
Trans1 EPA ID: Not reported  
Trans2 EPA ID: Not reported  
TSDF ID 1: NJD991291105  
TSDF ID 2: Not reported  
Manifest Tracking Number: 002613295GBF

Map ID  
Direction  
Distance  
Elevation

MAP FINDINGS

Site

Database(s)

EDR ID Number  
EPA ID Number

CON EDISON (Continued)

S118463974

Import Indicator:	N
Export Indicator:	N
Discr Quantity Indicator:	N
Discr Type Indicator:	N
Discr Residue Indicator:	N
Discr Partial Reject Indicator:	N
Discr Full Reject Indicator:	N
Manifest Ref Number:	Not reported
Alt Facility RCRA ID:	Not reported
Alt Facility Sign Date:	Not reported
MGMT Method Type Code:	H110
Waste Code:	Not reported
Waste Code:	Not reported
Waste Code:	Not reported
Waste Code:	Not reported
Waste Code:	Not reported
Waste Code:	Not reported
Quantity:	500
Units:	P - Pounds
Number of Containers:	1
Container Type:	TT - Cargo tank, tank trucks
Handling Method:	T Chemical, physical, or biological treatment.
Specific Gravity:	1
Waste Code:	D008
Waste Code 1_2:	Not reported
Waste Code 1_3:	Not reported
Waste Code 1_4:	Not reported
Waste Code 1_5:	Not reported
Waste Code 1_6:	Not reported
Document ID:	Not reported
Manifest Status:	Not reported
seq:	Not reported
Year:	2015
Trans1 State ID:	NJD003812047
Trans2 State ID:	Not reported
Generator Ship Date:	09/23/2015
Trans1 Recv Date:	09/23/2015
Trans2 Recv Date:	Not reported
TSD Site Recv Date:	09/23/2015
Part A Recv Date:	Not reported
Part B Recv Date:	Not reported
Generator EPA ID:	NYP004843070
Trans1 EPA ID:	Not reported
Trans2 EPA ID:	Not reported
TSD ID 1:	NJD991291105
TSD ID 2:	Not reported
Manifest Tracking Number:	002613295GBF
Import Indicator:	N
Export Indicator:	N
Discr Quantity Indicator:	N
Discr Type Indicator:	N
Discr Residue Indicator:	N
Discr Partial Reject Indicator:	N
Discr Full Reject Indicator:	N
Manifest Ref Number:	Not reported
Alt Facility RCRA ID:	Not reported

Map ID  
Direction  
Distance  
Elevation

MAP FINDINGS

Site

Database(s)

EDR ID Number  
EPA ID Number

**CON EDISON (Continued)**

**S118463974**

Alt Facility Sign Date: Not reported  
MGMT Method Type Code: H110  
Waste Code: Not reported  
Waste Code: Not reported  
Waste Code: Not reported  
Waste Code: Not reported  
Waste Code: Not reported  
Waste Code: Not reported  
Quantity: 500  
Units: P - Pounds  
Number of Containers: 1  
Container Type: TT - Cargo tank, tank trucks  
Handling Method: T Chemical, physical, or biological treatment.  
Specific Gravity: 1  
Waste Code: D008  
Waste Code 1\_2: Not reported  
Waste Code 1\_3: Not reported  
Waste Code 1\_4: Not reported  
Waste Code 1\_5: Not reported  
Waste Code 1\_6: Not reported

Country: USA  
EPA ID: NYP004859827  
Facility Status: Not reported  
Location Address 1: 129 RIVINGTON ST  
Code: BP  
Location Address 2: SB 40482  
Total Tanks: Not reported  
Location City: NEW YORK  
Location State: NY  
Location Zip: 10002  
Location Zip 4: Not reported

**NY MANIFEST:**

EPAID: NYP004859827  
Mailing Name: CON ED  
Mailing Contact: TOM TEELING  
Mailing Address 1: 4 IRVING PLACE - 15TH FLOOR  
Mailing Address 2: Not reported  
Mailing City: NEW YORK  
Mailing State: NY  
Mailing Zip: 10003  
Mailing Zip 4: Not reported  
Mailing Country: USA  
Mailing Phone: 2124603770

**NY MANIFEST:**

Document ID: Not reported  
Manifest Status: Not reported  
seq: Not reported  
Year: 2015  
Trans1 State ID: NJD003812047  
Trans2 State ID: Not reported  
Generator Ship Date: 10/26/2015  
Trans1 Recv Date: 10/26/2015  
Trans2 Recv Date: Not reported

Map ID  
Direction  
Distance  
Elevation

MAP FINDINGS

Site

Database(s)

EDR ID Number  
EPA ID Number

**CON EDISON (Continued)**

**S118463974**

TSD Site Recv Date: 10/26/2015  
Part A Recv Date: Not reported  
Part B Recv Date: Not reported  
Generator EPA ID: NYP004859827  
Trans1 EPA ID: Not reported  
Trans2 EPA ID: Not reported  
TSD ID 1: NJD991291105  
TSD ID 2: Not reported  
Manifest Tracking Number: 002612624GBF  
Import Indicator: N  
Export Indicator: N  
Discr Quantity Indicator: N  
Discr Type Indicator: N  
Discr Residue Indicator: N  
Discr Partial Reject Indicator: N  
Discr Full Reject Indicator: N  
Manifest Ref Number: Not reported  
Alt Facility RCRA ID: Not reported  
Alt Facility Sign Date: Not reported  
MGMT Method Type Code: H110  
Waste Code: Not reported  
Waste Code: Not reported  
Waste Code: Not reported  
Waste Code: Not reported  
Waste Code: Not reported  
Waste Code: Not reported  
Quantity: 500  
Units: P - Pounds  
Number of Containers: 1  
Container Type: TT - Cargo tank, tank trucks  
Handling Method: T Chemical, physical, or biological treatment.  
Specific Gravity: 1  
Waste Code: D008  
Waste Code 1\_2: Not reported  
Waste Code 1\_3: Not reported  
Waste Code 1\_4: Not reported  
Waste Code 1\_5: Not reported  
Waste Code 1\_6: Not reported  
  
Document ID: Not reported  
Manifest Status: Not reported  
seq: Not reported  
Year: 2015  
Trans1 State ID: NJD003812047  
Trans2 State ID: Not reported  
Generator Ship Date: 10/26/2015  
Trans1 Recv Date: 10/26/2015  
Trans2 Recv Date: Not reported  
TSD Site Recv Date: 10/26/2015  
Part A Recv Date: Not reported  
Part B Recv Date: Not reported  
Generator EPA ID: NYP004859827  
Trans1 EPA ID: Not reported  
Trans2 EPA ID: Not reported  
TSD ID 1: NJD991291105  
TSD ID 2: Not reported  
Manifest Tracking Number: 002612624GBF

Map ID  
Direction  
Distance  
Elevation

MAP FINDINGS

Site

Database(s)

EDR ID Number  
EPA ID Number

CON EDISON (Continued)

S118463974

Import Indicator: N  
Export Indicator: N  
Discr Quantity Indicator: N  
Discr Type Indicator: N  
Discr Residue Indicator: N  
Discr Partial Reject Indicator: N  
Discr Full Reject Indicator: N  
Manifest Ref Number: Not reported  
Alt Facility RCRA ID: Not reported  
Alt Facility Sign Date: Not reported  
MGMT Method Type Code: H110  
Waste Code: Not reported  
Waste Code: Not reported  
Waste Code: Not reported  
Waste Code: Not reported  
Waste Code: Not reported  
Waste Code: Not reported  
Quantity: 500  
Units: P - Pounds  
Number of Containers: 1  
Container Type: TT - Cargo tank, tank trucks  
Handling Method: T Chemical, physical, or biological treatment.  
Specific Gravity: 1  
Waste Code: D008  
Waste Code 1\_2: Not reported  
Waste Code 1\_3: Not reported  
Waste Code 1\_4: Not reported  
Waste Code 1\_5: Not reported  
Waste Code 1\_6: Not reported

V236 81 DELANCEY STREET  
NW 81 DELANCEY STREET  
1/8-1/4 NEW YORK, NY 10002  
0.156 mi.  
823 ft. Site 4 of 12 in cluster V

NY UST U004109481  
N/A

Relative:  
Higher

UST:  
Id/Status: 2-600031 / Unregulated/Closed  
Program Type: PBS  
Region: STATE  
DEC Region: 2  
Expiration Date: N/A  
UTM X: 585360.35602  
UTM Y: 4508052.46797  
Site Type: Apartment Building/Office Building

Actual:  
38 ft.

Affiliation Records:  
Site Id: 22020  
Affiliation Type: Mail Contact  
Company Name: LOWER EAST SIDE TENEMENT MUSEUM  
Contact Type: Not reported  
Contact Name: ARNHILD E. BUCKHURST  
Address1: 91 ORCHARD STREET  
Address2: Not reported  
City: NEW YORK  
State: NY  
Zip Code: 10002

Map ID  
Direction  
Distance  
Elevation

MAP FINDINGS

Site

Database(s)

EDR ID Number  
EPA ID Number

**81 DELANCEY STREET (Continued)**

**U004109481**

Country Code: 001  
Phone: (212) 431-0233 215  
EMail: ABUCKHURST@TENEMENT.ORG  
Fax Number: Not reported  
Modified By: NRLOMBAR  
Date Last Modified: 2010-08-11

Site Id: 22020  
Affiliation Type: On-Site Operator  
Company Name: 81 DELANCEY STREET  
Contact Type: Not reported  
Contact Name: ARVHILD BUCKHURST  
Address1: Not reported  
Address2: Not reported  
City: Not reported  
State: NN  
Zip Code: Not reported  
Country Code: 001  
Phone: (212) 431-0233 250  
EMail: Not reported  
Fax Number: Not reported  
Modified By: NRLOMBAR  
Date Last Modified: 2010-08-11

Site Id: 22020  
Affiliation Type: Emergency Contact  
Company Name: LOWER EAST SIDE TENEMENT MUSEUM  
Contact Type: Not reported  
Contact Name: ANDY VERGAS  
Address1: Not reported  
Address2: Not reported  
City: Not reported  
State: NN  
Zip Code: Not reported  
Country Code: 999  
Phone: (917) 614-0039  
EMail: Not reported  
Fax Number: Not reported  
Modified By: NRLOMBAR  
Date Last Modified: 2010-08-11

Site Id: 22020  
Affiliation Type: Facility Owner  
Company Name: LOWER EAST SIDE TENEMENT MUSEUM  
Contact Type: Not reported  
Contact Name: Not reported  
Address1: 91 ORCHARD STREET  
Address2: Not reported  
City: NEW YORK  
State: NY  
Zip Code: 10002  
Country Code: 001  
Phone: (212) 431-0233  
EMail: Not reported  
Fax Number: Not reported  
Modified By: NRLOMBAR  
Date Last Modified: 2010-08-11

Map ID  
Direction  
Distance  
Elevation

MAP FINDINGS

Site

Database(s)

EDR ID Number  
EPA ID Number

81 DELANCEY STREET (Continued)

U004109481

Tank Info:

Tank Number: 001  
Tank ID: 39968  
Tank Status: Closed - Removed  
Material Name: Closed - Removed  
Capacity Gallons: 2000  
Install Date: 01/01/1930  
Date Tank Closed: 05/27/2010  
Registered: True  
Tank Location: Underground  
Tank Type: Steel/carbon steel  
Material Code: 0001  
Common Name of Substance: #2 Fuel Oil (On-Site Consumption)

Tightness Test Method: 21  
Date Test: 07/17/2007  
Next Test Date: Not reported  
Pipe Model: Not reported  
Modified By: NRLOMBAR  
Last Modified: 08/11/2010

Equipment Records:

A00 - Tank Internal Protection - None  
I00 - Overfill - None  
L01 - Piping Leak Detection - Interstitial - Electronic Monitoring  
H00 - Tank Leak Detection - None  
D01 - Pipe Type - Steel/Carbon Steel/Iron  
E00 - Piping Secondary Containment - None  
G03 - Tank Secondary Containment - Vault (w/o access)  
J02 - Dispenser - Suction Dispenser  
K00 - Spill Prevention - None  
C01 - Pipe Location - Aboveground  
B00 - Tank External Protection - None  
F00 - Pipe External Protection - None

V237  
NW  
1/8-1/4  
0.156 mi.  
823 ft.

ERA REALTY  
81 DELANCEY STREET  
NEW YORK, NY 10002

Site 5 of 12 in cluster V

NY HIST AST  
NY MANIFEST

U003395513  
N/A

Relative:  
Higher

HIST AST:

Actual:  
38 ft.

PBS Number: 2-600031  
SWIS Code: 6201  
Operator: ANDRE VALEZ  
Facility Phone: (212) 925-1950  
Facility Addr2: 81 DELANCEY STREET  
Facility Type: Not reported  
Emergency: ANDRE VALEZ  
Emergency Tel: (212) 925-3297  
Old PBSNO: Not reported  
Date Inspected: Not reported  
Inspector: Not reported  
Result of Inspection: Not reported  
Owner Name: ERA REALTY CO.  
Owner Address: 336 ATLANTIC AVENUE  
Owner City,St,Zip: EAST ROCKAWAY, NY 11518

Map ID  
Direction  
Distance  
Elevation

MAP FINDINGS

Site

Database(s)

EDR ID Number  
EPA ID Number

ERA REALTY (Continued)

U003395513

Federal ID: Not reported  
Owner Tel: (516) 599-0934  
Owner Type: Not reported  
Owner Subtype: Not reported  
Mailing Contact: CARMEN PEREZ  
Mailing Name: ERA REALTY CO.  
Mailing Address: 336 ATLANTIC AVENUE  
Mailing Address 2: Not reported  
Mailing City, St, Zip: EAST ROCKAWAY, NY 11518  
Mailing Telephone: (516) 599-0934  
Owner Mark: Second Owner  
Facility Status: 1 - Active PBS facility, i.e. total capacity of the PBS tanks is greater than 1,100 gallons, regardless if Subpart 360-14 tanks exist or not at the facility.  
  
Certification Flag: False  
Certification Date: 02/23/1996  
Expiration: 01/18/2001  
Renew Flag: False  
Renew Date: Not reported  
Total Capacity: 1500  
FAMT: True  
Facility Screen: Minor Data Missing  
Owner Screen: Minor Data Missing  
Tank Screen: Minor Data Missing  
Dead Letter: False  
CBS Number: Not reported  
Town or City: NEW YORK CITY  
County Code: 62  
Town or City Code: 01  
Region: 2  
  
Tank ID: 001  
Tank Location: ABOVEGROUND  
Tank Status: In Service  
Install Date: Not reported  
Capacity (Gal): 1500  
Product Stored: NOS 1,2, OR 4 FUEL OIL  
Tank Type: Steel/carbon steel  
Tank Internal: Not reported  
Tank External: Not reported  
Pipe Location: Not reported  
Pipe Type: STEEL/IRON  
Pipe Internal: Not reported  
Pipe External: Not reported  
Tank Containment: Diking  
Leak Detection: 0  
Overfill Protection: 4  
Dispenser Method: Suction  
Date Tested: Not reported  
Next Test Date: Not reported  
Missing Data for Tank: Minor Data Missing  
Date Closed: Not reported  
Test Method: Not reported  
Deleted: False  
Updated: True  
SPDES Number: Not reported  
Lat/Long: Not reported



Map ID  
Direction  
Distance  
Elevation

MAP FINDINGS

Site

Database(s)

EDR ID Number  
EPA ID Number

**ERA REALTY (Continued)**

**U003395513**

NY MANIFEST:

Country: USA  
EPA ID: NYP004581641  
Facility Status: Not reported  
Location Address 1: 81 DELANCEY ST  
Code: BP  
Location Address 2: Not reported  
Total Tanks: Not reported  
Location City: NEW YORK  
Location State: NY  
Location Zip: 10002  
Location Zip 4: Not reported

NY MANIFEST:

EPAID: NYP004581641  
Mailing Name: CON EDISON  
Mailing Contact: TOM TEELING  
Mailing Address 1: 4 IRVING PLACE 15TH FLOOR  
Mailing Address 2: Not reported  
Mailing City: NEW YORK  
Mailing State: NY  
Mailing Zip: 10003  
Mailing Zip 4: Not reported  
Mailing Country: USA  
Mailing Phone: Not reported

NY MANIFEST:

Document ID: Not reported  
Manifest Status: Not reported  
seq: Not reported  
Year: 2014  
Trans1 State ID: NJD003812047  
Trans2 State ID: Not reported  
Generator Ship Date: 06/30/2014  
Trans1 Recv Date: 06/30/2014  
Trans2 Recv Date: Not reported  
TSD Site Recv Date: 07/01/2014  
Part A Recv Date: Not reported  
Part B Recv Date: Not reported  
Generator EPA ID: NYP004581641  
Trans1 EPA ID: Not reported  
Trans2 EPA ID: Not reported  
TSD ID 1: NJD991291105  
TSD ID 2: Not reported  
Manifest Tracking Number: 002503254GBF  
Import Indicator: N  
Export Indicator: N  
Discr Quantity Indicator: N  
Discr Type Indicator: N  
Discr Residue Indicator: N  
Discr Partial Reject Indicator: N  
Discr Full Reject Indicator: N  
Manifest Ref Number: Not reported  
Alt Facility RCRA ID: Not reported  
Alt Facility Sign Date: Not reported  
MGMT Method Type Code: H110  
Waste Code: Not reported

Map ID  
Direction  
Distance  
Elevation

MAP FINDINGS

Site

Database(s)

EDR ID Number  
EPA ID Number

ERA REALTY (Continued)

U003395513

Waste Code: Not reported  
Waste Code: Not reported  
Waste Code: Not reported  
Waste Code: Not reported  
Waste Code: Not reported  
Quantity: 1000  
Units: P - Pounds  
Number of Containers: 1  
Container Type: TT - Cargo tank, tank trucks  
Handling Method: T Chemical, physical, or biological treatment.  
Specific Gravity: 1  
Waste Code: D008  
Waste Code 1\_2: Not reported  
Waste Code 1\_3: Not reported  
Waste Code 1\_4: Not reported  
Waste Code 1\_5: Not reported  
Waste Code 1\_6: Not reported

M238  
NNW  
1/8-1/4  
0.156 mi.  
823 ft.

CON EDISON  
111 LUDLOW ST & DELANCEY ST FRONT  
NEW YORK, NY 10019

RCRA NonGen / NLR 1014397558  
NY MANIFEST NYP004198875

Site 14 of 14 in cluster M

Relative:  
Higher

RCRA NonGen / NLR:

Date form received by agency: 06/01/2016  
Facility name: CON EDISON  
Facility address: 111 LUDLOW ST & DELANCEY ST FRONT  
OF  
NEW YORK, NY 10019

Actual:  
36 ft.

EPA ID: NYP004198875  
Mailing address: 4 IRVING PL, RM 828  
NEW YORK, NY 10003

Contact: MICHAEL BETO  
Contact address: Not reported  
Not reported

Contact country: US  
Contact telephone: (917) 337-5519  
Contact email: Not reported

EPA Region: 02  
Classification: Non-Generator  
Description: Handler: Non-Generators do not presently generate hazardous waste

Handler Activities Summary:

U.S. importer of hazardous waste: No  
Mixed waste (haz. and radioactive): No  
Recycler of hazardous waste: No  
Transporter of hazardous waste: No  
Treater, storer or disposer of HW: No  
Underground injection activity: No  
On-site burner exemption: No  
Furnace exemption: No  
Used oil fuel burner: No  
Used oil processor: No  
User oil refiner: No  
Used oil fuel marketer to burner: No

Map ID  
Direction  
Distance  
Elevation

MAP FINDINGS

Site

Database(s)

EDR ID Number  
EPA ID Number

**CON EDISON (Continued)**

**1014397558**

Used oil Specification marketer: No  
Used oil transfer facility: No  
Used oil transporter: No

Historical Generators:

Date form received by agency: 11/02/2009  
Site name: CON EDISON  
Classification: Conditionally Exempt Small Quantity Generator

Violation Status: No violations found

NY MANIFEST:

Country: USA  
EPA ID: NYP004198875  
Facility Status: Not reported  
Location Address 1: 110 LUDLOW STREET  
Code: BP  
Location Address 2: Not reported  
Total Tanks: Not reported  
Location City: NEW YORK  
Location State: NY  
Location Zip: 10020  
Location Zip 4: Not reported

NY MANIFEST:

EPAID: NYP004198875  
Mailing Name: CONSOLIDATED EDISON  
Mailing Contact: CONSOLIDATED EDISON  
Mailing Address 1: 4 IRVING PL RM 828  
Mailing Address 2: Not reported  
Mailing City: NEW YORK  
Mailing State: NY  
Mailing Zip: 10003  
Mailing Zip 4: Not reported  
Mailing Country: USA  
Mailing Phone: 2124602808

NY MANIFEST:

Document ID: Not reported  
Manifest Status: Not reported  
seq: Not reported  
Year: 2009  
Trans1 State ID: NJ0000027193  
Trans2 State ID: Not reported  
Generator Ship Date: 11/02/2009  
Trans1 Recv Date: 11/02/2009  
Trans2 Recv Date: Not reported  
TSD Site Recv Date: 11/04/2009  
Part A Recv Date: Not reported  
Part B Recv Date: Not reported  
Generator EPA ID: NYP004198875  
Trans1 EPA ID: Not reported  
Trans2 EPA ID: Not reported  
TSDF ID 1: NJD002200046  
TSDF ID 2: Not reported  
Manifest Tracking Number: 001085853GBF  
Import Indicator: N

Map ID  
Direction  
Distance  
Elevation

MAP FINDINGS

Site

Database(s)

EDR ID Number  
EPA ID Number

**CON EDISON (Continued)**

1014397558

Export Indicator: N  
Discr Quantity Indicator: N  
Discr Type Indicator: N  
Discr Residue Indicator: N  
Discr Partial Reject Indicator: N  
Discr Full Reject Indicator: N  
Manifest Ref Number: Not reported  
Alt Facility RCRA ID: Not reported  
Alt Facility Sign Date: Not reported  
MGMT Method Type Code: H111  
Waste Code: Not reported  
Waste Code: Not reported  
Waste Code: Not reported  
Waste Code: Not reported  
Waste Code: Not reported  
Waste Code: Not reported  
Quantity: 500.0  
Units: P - Pounds  
Number of Containers: 1.0  
Container Type: TT - Cargo tank, tank trucks  
Handling Method: T Chemical, physical, or biological treatment.  
Specific Gravity: 1.0  
Waste Code: D008  
Waste Code 1\_2: Not reported  
Waste Code 1\_3: Not reported  
Waste Code 1\_4: Not reported  
Waste Code 1\_5: Not reported  
Waste Code 1\_6: Not reported

X239  
SSW  
1/8-1/4  
0.156 mi.  
825 ft.

**NEW YORK PUBLIC LIBRARY SEWARD PARK THE**  
**192 E BROADWAY**  
**NEW YORK, NY 10002**  
**Site 1 of 12 in cluster X**

RCRA NonGen / NLR 1001119366  
FINDS NYR000026534  
NY MANIFEST  
ECHO

**Relative:**  
**Lower**

RCRA NonGen / NLR:

**Actual:**  
**29 ft.**

Date form received by agency: 01/01/2007  
Facility name: NEW YORK PUBLIC LIBRARY SEWARD PARK THE  
Facility address: 192 E BROADWAY  
NEW YORK, NY 100025506  
EPA ID: NYR000026534  
Mailing address: W 40TH ST  
NEW YORK, NY 100182788  
Contact: Not reported  
Contact address: W 40TH ST  
NEW YORK, NY 100182788  
Contact country: US  
Contact telephone: Not reported  
Contact email: Not reported  
EPA Region: 02  
Classification: Non-Generator  
Description: Handler: Non-Generators do not presently generate hazardous waste

Owner/Operator Summary:

Owner/operator name: THE NEW YORK PUBLIC LIBRARY  
Owner/operator address: 5TH AVE & 42ND ST

Map ID  
Direction  
Distance  
Elevation

MAP FINDINGS

Site

Database(s)

EDR ID Number  
EPA ID Number

**NEW YORK PUBLIC LIBRARY SEWARD PARK THE (Continued)**

**1001119366**

NEW YORK, NY 10018  
Owner/operator country: US  
Owner/operator telephone: (212) 930-0618  
Legal status: Private  
Owner/Operator Type: Owner  
Owner/Op start date: Not reported  
Owner/Op end date: Not reported  
  
Owner/operator name: THE NEW YORK PUBLIC LIBRARY  
Owner/operator address: 5TH AVE & 42ND ST  
NEW YORK, NY 10018  
  
Owner/operator country: US  
Owner/operator telephone: (212) 930-0618  
Legal status: Private  
Owner/Operator Type: Operator  
Owner/Op start date: Not reported  
Owner/Op end date: Not reported

Handler Activities Summary:

U.S. importer of hazardous waste: No  
Mixed waste (haz. and radioactive): No  
Recycler of hazardous waste: No  
Transporter of hazardous waste: No  
Treater, storer or disposer of HW: No  
Underground injection activity: No  
On-site burner exemption: No  
Furnace exemption: No  
Used oil fuel burner: No  
Used oil processor: No  
User oil refiner: No  
Used oil fuel marketer to burner: No  
Used oil Specification marketer: No  
Used oil transfer facility: No  
Used oil transporter: No

Historical Generators:

Date form received by agency: 01/01/2006  
Site name: NEW YORK PUBLIC LIBRARY SEWARD PARK THE  
Classification: Not a generator, verified

Date form received by agency: 07/08/1999  
Site name: NEW YORK PUBLIC LIBRARY SEWARD PARK THE  
Classification: Not a generator, verified

Date form received by agency: 07/11/1996  
Site name: NEW YORK PUBLIC LIBRARY SEWARD PARK THE  
Classification: Small Quantity Generator

. Waste code: D000  
. Waste name: Not Defined

. Waste code: D008  
. Waste name: LEAD

Violation Status: No violations found

Map ID  
Direction  
Distance  
Elevation

MAP FINDINGS

Site

Database(s)

EDR ID Number  
EPA ID Number

**NEW YORK PUBLIC LIBRARY SEWARD PARK THE (Continued)**

**1001119366**

FINDS:

Registry ID: 110004526567

Environmental Interest/Information System

RCRAInfo is a national information system that supports the Resource Conservation and Recovery Act (RCRA) program through the tracking of events and activities related to facilities that generate, transport, and treat, store, or dispose of hazardous waste. RCRAInfo allows RCRA program staff to track the notification, permit, compliance, and corrective action activities required under RCRA.

NY MANIFEST:

Country: USA  
EPA ID: NYR000026534  
Facility Status: Not reported  
Location Address 1: 192 EAST BROADWAY  
Code: BP  
Location Address 2: Not reported  
Total Tanks: Not reported  
Location City: NEW YORK  
Location State: NY  
Location Zip: 10002  
Location Zip 4: Not reported

NY MANIFEST:

EPAID: NYR000026534  
Mailing Name: NEW YORK PUBLIC LIBRARY SEWARD PARK THE  
Mailing Contact: JOSHUA POMERANTZ  
Mailing Address 1: 11 WEST 40TH STREET  
Mailing Address 2: Not reported  
Mailing City: NEW YORK  
Mailing State: NY  
Mailing Zip: 10018  
Mailing Zip 4: Not reported  
Mailing Country: USA  
Mailing Phone: 2129300618

NY MANIFEST:

Document ID: MIA3654436  
Manifest Status: C  
seq: Not reported  
Year: 1996  
Trans1 State ID: T3K760NJ  
Trans2 State ID: Not reported  
Generator Ship Date: 09/10/1996  
Trans1 Recv Date: 09/10/1996  
Trans2 Recv Date: / /  
TSD Site Recv Date: 09/12/1996  
Part A Recv Date: / /  
Part B Recv Date: 10/01/1996  
Generator EPA ID: NYR000026534  
Trans1 EPA ID: NJD054126164  
Trans2 EPA ID: Not reported  
TSD ID 1: MID000724831

Map ID  
 Direction  
 Distance  
 Elevation

MAP FINDINGS

Site

Database(s)

EDR ID Number  
 EPA ID Number

**NEW YORK PUBLIC LIBRARY SEWARD PARK THE (Continued)**

**1001119366**

TSDF ID 2: Not reported  
 Manifest Tracking Number: Not reported  
 Import Indicator: Not reported  
 Export Indicator: Not reported  
 Discr Quantity Indicator: Not reported  
 Discr Type Indicator: Not reported  
 Discr Residue Indicator: Not reported  
 Discr Partial Reject Indicator: Not reported  
 Discr Full Reject Indicator: Not reported  
 Manifest Ref Number: Not reported  
 Alt Facility RCRA ID: Not reported  
 Alt Facility Sign Date: Not reported  
 MGMT Method Type Code: Not reported  
 Waste Code: D008 - LEAD 5.0 MG/L TCLP  
 Waste Code: Not reported  
 Waste Code: Not reported  
 Waste Code: Not reported  
 Waste Code: Not reported  
 Waste Code: Not reported  
 Quantity: 00600  
 Units: P - Pounds  
 Number of Containers: 003  
 Container Type: DM - Metal drums, barrels  
 Handling Method: T Chemical, physical, or biological treatment.  
 Specific Gravity: 100

**ECHO:**

Envid: 1001119366  
 Registry ID: 110004526567  
 DFR URL: [http://echo.epa.gov/detailed\\_facility\\_report?fid=110004526567](http://echo.epa.gov/detailed_facility_report?fid=110004526567)

**Y240**  
**South**  
**1/8-1/4**  
**0.158 mi.**  
**836 ft.**

**CON EDISON MANHOLE MH62395**  
**E BROADWAY & CLINTON**  
**NEW YORK, NY 10002**

**RCRA NonGen / NLR 1014926199**  
**NY MANIFEST NYP004239255**

**Site 1 of 20 in cluster Y**

**Relative:**  
**Lower**

RCRA NonGen / NLR:  
 Date form received by agency: 08/31/2011  
 Facility name: CON EDISON MANHOLE MH62395  
 Facility address: E BROADWAY & CLINTON  
 NEW YORK, NY 10002

**Actual:**  
**30 ft.**

EPA ID: NYP004239255  
 Mailing address: 4 IRVING PL, RM 828  
 NEW YORK, NY 10003

Contact: MATTHEW VIELE  
 Contact address: Not reported

Contact country: Not reported  
 Contact telephone: (718) 204-4488  
 Contact email: Not reported

EPA Region: 02  
 Classification: Non-Generator

Description: Handler: Non-Generators do not presently generate hazardous waste

Map ID  
Direction  
Distance  
Elevation

MAP FINDINGS

Site

Database(s)

EDR ID Number  
EPA ID Number

**CON EDISON MANHOLE MH62395 (Continued)**

**1014926199**

Handler Activities Summary:

U.S. importer of hazardous waste: No  
Mixed waste (haz. and radioactive): No  
Recycler of hazardous waste: No  
Transporter of hazardous waste: No  
Treater, storer or disposer of HW: No  
Underground injection activity: No  
On-site burner exemption: No  
Furnace exemption: No  
Used oil fuel burner: No  
Used oil processor: No  
User oil refiner: No  
Used oil fuel marketer to burner: No  
Used oil Specification marketer: No  
Used oil transfer facility: No  
Used oil transporter: No

Historical Generators:

Date form received by agency: 08/01/2011  
Site name: CON EDISON MANHOLE MH62395  
Classification: Conditionally Exempt Small Quantity Generator

Violation Status: No violations found

NY MANIFEST:

Country: USA  
EPA ID: NYP004239255  
Facility Status: Not reported  
Location Address 1: EAST BROADWAY/CLINTON ST  
Code: BP  
Location Address 2: MH# 62395  
Total Tanks: Not reported  
Location City: NEW YORK  
Location State: NY  
Location Zip: 10009  
Location Zip 4: Not reported

NY MANIFEST:

EPAID: NYP004239255  
Mailing Name: CONSOLIDATED EDISON  
Mailing Contact: CONSOLIDATED EDISON  
Mailing Address 1: 4 IRVING PLACE ROOM 828  
Mailing Address 2: Not reported  
Mailing City: NEW YORK  
Mailing State: NY  
Mailing Zip: 10003  
Mailing Zip 4: Not reported  
Mailing Country: USA  
Mailing Phone: 2124603770

NY MANIFEST:

Document ID: Not reported  
Manifest Status: Not reported  
seq: Not reported  
Year: 2011  
Trans1 State ID: NYD006982359  
Trans2 State ID: Not reported



Map ID  
Direction  
Distance  
Elevation

MAP FINDINGS

Site

Database(s)

EDR ID Number  
EPA ID Number

**CON EDISON MANHOLE MH62395 (Continued)**

**1014926199**

Generator Ship Date: 08/02/2011  
Trans1 Recv Date: 08/02/2011  
Trans2 Recv Date: Not reported  
TSD Site Recv Date: 08/02/2011  
Part A Recv Date: Not reported  
Part B Recv Date: Not reported  
Generator EPA ID: NYP004239255  
Trans1 EPA ID: Not reported  
Trans2 EPA ID: Not reported  
TSD ID 1: NYD980593636  
TSD ID 2: Not reported  
Manifest Tracking Number: 003203036FLE  
Import Indicator: N  
Export Indicator: N  
Discr Quantity Indicator: N  
Discr Type Indicator: N  
Discr Residue Indicator: N  
Discr Partial Reject Indicator: N  
Discr Full Reject Indicator: N  
Manifest Ref Number: Not reported  
Alt Facility RCRA ID: Not reported  
Alt Facility Sign Date: Not reported  
MGMT Method Type Code: H141  
Waste Code: Not reported  
Waste Code: Not reported  
Waste Code: Not reported  
Waste Code: Not reported  
Waste Code: Not reported  
Waste Code: Not reported  
Quantity: 200.0  
Units: K - Kilograms (2.2 pounds)  
Number of Containers: 2.0  
Container Type: DM - Metal drums, barrels  
Handling Method: L Landfill.  
Specific Gravity: 1.0  
Waste Code: D006  
Waste Code 1\_2: D007  
Waste Code 1\_3: D008  
Waste Code 1\_4: B007  
Waste Code 1\_5: Not reported  
Waste Code 1\_6: Not reported  
  
Document ID: Not reported  
Manifest Status: Not reported  
seq: Not reported  
Year: 2011  
Trans1 State ID: NYD006982359  
Trans2 State ID: Not reported  
Generator Ship Date: 08/03/2011  
Trans1 Recv Date: 08/03/2011  
Trans2 Recv Date: Not reported  
TSD Site Recv Date: 08/03/2011  
Part A Recv Date: Not reported  
Part B Recv Date: Not reported  
Generator EPA ID: NYP004239255  
Trans1 EPA ID: Not reported  
Trans2 EPA ID: Not reported

Map ID  
 Direction  
 Distance  
 Elevation

MAP FINDINGS

Site

Database(s)

EDR ID Number  
 EPA ID Number

**CON EDISON MANHOLE MH62395 (Continued)**

**1014926199**

TSDf ID 1: NYD980593636  
 TSDf ID 2: Not reported  
 Manifest Tracking Number: 003203046FLE  
 Import Indicator: N  
 Export Indicator: N  
 Discr Quantity Indicator: N  
 Discr Type Indicator: Y  
 Discr Residue Indicator: N  
 Discr Partial Reject Indicator: N  
 Discr Full Reject Indicator: N  
 Manifest Ref Number: Not reported  
 Alt Facility RCRA ID: Not reported  
 Alt Facility Sign Date: Not reported  
 MGMT Method Type Code: H141  
 Waste Code: Not reported  
 Waste Code: Not reported  
 Waste Code: Not reported  
 Waste Code: Not reported  
 Waste Code: Not reported  
 Waste Code: Not reported  
 Quantity: 100.0  
 Units: K - Kilograms (2.2 pounds)  
 Number of Containers: 1.0  
 Container Type: DM - Metal drums, barrels  
 Handling Method: L Landfill.  
 Specific Gravity: 1.0  
 Waste Code: B007  
 Waste Code 1\_2: Not reported  
 Waste Code 1\_3: Not reported  
 Waste Code 1\_4: Not reported  
 Waste Code 1\_5: Not reported  
 Waste Code 1\_6: Not reported

**Y241**  
**South**  
**1/8-1/4**  
**0.158 mi.**  
**836 ft.**

**CON EDISON MANHOLE: 30297**  
**E BROADWAY & CLINTON ST**  
**NEW YORK, NY 10002**  
**Site 2 of 20 in cluster Y**

**RCRA NonGen / NLR** **1017775270**  
**FINDS** **NYP004530986**

**Relative:**  
**Lower**

RCRA NonGen / NLR:  
 Date form received by agency: 06/14/2014  
 Facility name: CON EDISON MANHOLE: 30297  
 Facility address: E BROADWAY & CLINTON ST  
 NEW YORK, NY 10002  
 EPA ID: NYP004530986  
 Mailing address: IRVING PL, 15TH FL NE  
 NEW YORK, NY 10003  
 Contact: THOMAS TEELING  
 Contact address: Not reported  
 Not reported  
 Contact country: Not reported  
 Contact telephone: (212) 460-3770  
 Contact email: Not reported  
 EPA Region: 02  
 Classification: Non-Generator  
 Description: Handler: Non-Generators do not presently generate hazardous waste

**Actual:**  
**30 ft.**

Map ID  
Direction  
Distance  
Elevation

MAP FINDINGS

Site

Database(s)

EDR ID Number  
EPA ID Number

**CON EDISON MANHOLE: 30297 (Continued)**

**1017775270**

Handler Activities Summary:

U.S. importer of hazardous waste: No  
Mixed waste (haz. and radioactive): No  
Recycler of hazardous waste: No  
Transporter of hazardous waste: No  
Treater, storer or disposer of HW: No  
Underground injection activity: No  
On-site burner exemption: No  
Furnace exemption: No  
Used oil fuel burner: No  
Used oil processor: No  
User oil refiner: No  
Used oil fuel marketer to burner: No  
Used oil Specification marketer: No  
Used oil transfer facility: No  
Used oil transporter: No

Historical Generators:

Date form received by agency: 05/14/2014  
Site name: CON EDISON  
Classification: Large Quantity Generator

Date form received by agency: 05/14/2014  
Site name: CON EDISON  
Classification: Not a generator, verified

Violation Status: No violations found

FINDS:

Registry ID: 110063767838

Environmental Interest/Information System

RCRAInfo is a national information system that supports the Resource Conservation and Recovery Act (RCRA) program through the tracking of events and activities related to facilities that generate, transport, and treat, store, or dispose of hazardous waste. RCRAInfo allows RCRA program staff to track the notification, permit, compliance, and corrective action activities required under RCRA.

Y242  
South  
1/8-1/4  
0.158 mi.  
836 ft.

**CON EDISON**  
**E BROADWAY & CLINTON ST**  
**NEW YORK, NY 10002**  
**Site 3 of 20 in cluster Y**

**NY MANIFEST S117736551**  
**N/A**

Relative:  
Lower

NY MANIFEST:  
Country: USA  
EPA ID: NYP004530986  
Facility Status: Not reported  
Location Address 1: EAST BROADWACLINTON ST.  
Code: BP  
Location Address 2: Not reported  
Total Tanks: Not reported  
Location City: NEW YORK  
Location State: NY

Actual:  
30 ft.

Map ID  
Direction  
Distance  
Elevation

MAP FINDINGS

Site

Database(s)

EDR ID Number  
EPA ID Number

**CON EDISON (Continued)**

**S117736551**

Location Zip: 10002  
Location Zip 4: Not reported

NY MANIFEST:  
EPAID: NYP004530986  
Mailing Name: CON EDISON  
Mailing Contact: TOM TEELING  
Mailing Address 1: 4 IRVING PLACE 15TH FLOOR  
Mailing Address 2: Not reported  
Mailing City: NEW YORK  
Mailing State: NY  
Mailing Zip: 10003  
Mailing Zip 4: Not reported  
Mailing Country: USA  
Mailing Phone: Not reported

NY MANIFEST:  
Document ID: Not reported  
Manifest Status: Not reported  
seq: Not reported  
Year: 2014  
Trans1 State ID: NJ0000027193  
Trans2 State ID: Not reported  
Generator Ship Date: 05/14/2014  
Trans1 Recv Date: 05/14/2014  
Trans2 Recv Date: Not reported  
TSD Site Recv Date: 05/16/2014  
Part A Recv Date: Not reported  
Part B Recv Date: Not reported  
Generator EPA ID: NYP004530986  
Trans1 EPA ID: Not reported  
Trans2 EPA ID: Not reported  
TSDF ID 1: NJD002200046  
TSDF ID 2: Not reported  
Manifest Tracking Number: 012771859JJK  
Import Indicator: N  
Export Indicator: N  
Discr Quantity Indicator: N  
Discr Type Indicator: N  
Discr Residue Indicator: N  
Discr Partial Reject Indicator: N  
Discr Full Reject Indicator: N  
Manifest Ref Number: Not reported  
Alt Facility RCRA ID: Not reported  
Alt Facility Sign Date: Not reported  
MGMT Method Type Code: H110  
Waste Code: Not reported  
Waste Code: Not reported  
Waste Code: Not reported  
Waste Code: Not reported  
Waste Code: Not reported  
Waste Code: Not reported  
Quantity: 5000  
Units: P - Pounds  
Number of Containers: 1  
Container Type: TT - Cargo tank, tank trucks  
Handling Method: T Chemical, physical, or biological treatment.

Map ID  
Direction  
Distance  
Elevation

MAP FINDINGS

Site

Database(s)

EDR ID Number  
EPA ID Number

**CON EDISON (Continued)**

**S117736551**

Specific Gravity: 1  
Waste Code: D008  
Waste Code 1\_2: Not reported  
Waste Code 1\_3: Not reported  
Waste Code 1\_4: Not reported  
Waste Code 1\_5: Not reported  
Waste Code 1\_6: Not reported

**Y243**  
**South**  
**1/8-1/4**  
**0.158 mi.**  
**836 ft.**

**NYNEX**  
**E BROADWAY AND CLINTON STREET**  
**NEW YORK, NY 10027**  
**Site 4 of 20 in cluster Y**

**NY MANIFEST 1009234127**  
**N/A**

**Relative:**  
**Lower**

**NY MANIFEST:**  
Country: USA  
EPA ID: NYP000925818  
Facility Status: Not reported  
Location Address 1: E BROADWAY AND CLINTON STREET  
Code: BP  
Location Address 2: Not reported  
Total Tanks: Not reported  
Location City: NEW YORK  
Location State: NY  
Location Zip: 10027  
Location Zip 4: Not reported

**Actual:**  
**30 ft.**

**NY MANIFEST:**  
EPAID: NYP000925818  
Mailing Name: NYNEX  
Mailing Contact: S BISWAS  
Mailing Address 1: 221 EAST 37TH STREET  
Mailing Address 2: Not reported  
Mailing City: NEW YORK  
Mailing State: NY  
Mailing Zip: 10016  
Mailing Zip 4: Not reported  
Mailing Country: USA  
Mailing Phone: 2123387126

**NY MANIFEST:**  
Document ID: MIA4134186  
Manifest Status: K  
seq: Not reported  
Year: 1996  
Trans1 State ID: Not reported  
Trans2 State ID: Not reported  
Generator Ship Date: 06/25/1996  
Trans1 Recv Date: 06/25/1996  
Trans2 Recv Date: / /  
TSD Site Recv Date: 07/26/1996  
Part A Recv Date: / /  
Part B Recv Date: 08/16/1996  
Generator EPA ID: NYP000925818  
Trans1 EPA ID: NYD010951986  
Trans2 EPA ID: NYD046765574  
TSD ID 1: MID096963194

Map ID  
Direction  
Distance  
Elevation

MAP FINDINGS

Site

Database(s)

EDR ID Number  
EPA ID Number

**NYNEX (Continued)**

1009234127

TSD ID 2: Not reported  
Manifest Tracking Number: Not reported  
Import Indicator: Not reported  
Export Indicator: Not reported  
Discr Quantity Indicator: Not reported  
Discr Type Indicator: Not reported  
Discr Residue Indicator: Not reported  
Discr Partial Reject Indicator: Not reported  
Discr Full Reject Indicator: Not reported  
Manifest Ref Number: Not reported  
Alt Facility RCRA ID: Not reported  
Alt Facility Sign Date: Not reported  
MGMT Method Type Code: Not reported  
Waste Code: D008 - LEAD 5.0 MG/L TCLP  
Waste Code: Not reported  
Waste Code: Not reported  
Waste Code: Not reported  
Waste Code: Not reported  
Waste Code: Not reported  
Quantity: 02000  
Units: P - Pounds  
Number of Containers: 005  
Container Type: DM - Metal drums, barrels  
Handling Method: T Chemical, physical, or biological treatment.  
Specific Gravity: 100

Y244  
South  
1/8-1/4  
0.159 mi.  
840 ft.

**CON EDISION - MH3037  
E.BROADWAY AND CLINTON ST. E.B  
NEW YORK, NY 10003**

**RCRA NonGen / NLR 1007207571  
NY MANIFEST NYP004071189**

**Site 5 of 20 in cluster Y**

**Relative:  
Lower**

RCRA NonGen / NLR:

**Actual:  
30 ft.**

Date form received by agency: 06/02/2002  
Facility name: CON EDISION - MH30307  
Facility address: E.BROADWAY AND CLINTON ST. E.B  
NEW YORK, NY 10003  
EPA ID: NYP004071189  
Mailing address: IRVING PLACE  
NEW YORK, NY 10003  
Contact: ANTHONY DRUMMINGS  
Contact address: IRVING PLACE  
NEW YORK, NY 10003  
Contact country: US  
Contact telephone: (212) 460-3770  
Contact email: Not reported  
EPA Region: 02  
Classification: Non-Generator  
Description: Handler: Non-Generators do not presently generate hazardous waste

Handler Activities Summary:

U.S. importer of hazardous waste: No  
Mixed waste (haz. and radioactive): No  
Recycler of hazardous waste: No  
Transporter of hazardous waste: No  
Treater, storer or disposer of HW: No

Map ID  
Direction  
Distance  
Elevation

MAP FINDINGS

Site

Database(s)

EDR ID Number  
EPA ID Number

**CON EDISION - MH30307 (Continued)**

**1007207571**

Underground injection activity: No  
On-site burner exemption: No  
Furnace exemption: No  
Used oil fuel burner: No  
Used oil processor: No  
Used oil refiner: No  
Used oil fuel marketer to burner: No  
Used oil Specification marketer: No  
Used oil transfer facility: No  
Used oil transporter: No

Historical Generators:

Date form received by agency: 06/01/2002  
Site name: CON EDISION - MH30307  
Classification: Not a generator, verified

Date form received by agency: 05/31/2002  
Site name: CON EDISION - MH30307  
Classification: Large Quantity Generator

Violation Status: No violations found

NY MANIFEST:

Country: USA  
EPA ID: NYP004071189  
Facility Status: Not reported  
Location Address 1: MH30307-E BROADWAY & CLINTON  
Code: BP  
Location Address 2: Not reported  
Total Tanks: Not reported  
Location City: NEW YORK  
Location State: NY  
Location Zip: 10020  
Location Zip 4: Not reported

NY MANIFEST:

EPAID: NYP004071189  
Mailing Name: CONSOLIDATED EDISON  
Mailing Contact: FRANKLIN MURRAY  
Mailing Address 1: 4 IRVING PLACE RM 828  
Mailing Address 2: Not reported  
Mailing City: NEW YORK  
Mailing State: NY  
Mailing Zip: 10003  
Mailing Zip 4: Not reported  
Mailing Country: USA  
Mailing Phone: 2124602808

NY MANIFEST:

Document ID: CTF0810596  
Manifest Status: Not reported  
seq: 01  
Year: 2001  
Trans1 State ID: PUL9202OH  
Trans2 State ID: Not reported  
Generator Ship Date: 01/11/2001  
Trans1 Recv Date: 01/11/2001

Map ID  
 Direction  
 Distance  
 Elevation

MAP FINDINGS

Site

Database(s)

EDR ID Number  
 EPA ID Number

**CON EDISION - MH30307 (Continued)**

**1007207571**

Trans2 Recv Date: Not reported  
 TSD Site Recv Date: 01/12/2001  
 Part A Recv Date: Not reported  
 Part B Recv Date: Not reported  
 Generator EPA ID: NYP004071189  
 Trans1 EPA ID: MAD039322250  
 Trans2 EPA ID: Not reported  
 TSDF ID 1: CTD000604488  
 TSDF ID 2: Not reported  
 Manifest Tracking Number: Not reported  
 Import Indicator: Not reported  
 Export Indicator: Not reported  
 Discr Quantity Indicator: Not reported  
 Discr Type Indicator: Not reported  
 Discr Residue Indicator: Not reported  
 Discr Partial Reject Indicator: Not reported  
 Discr Full Reject Indicator: Not reported  
 Manifest Ref Number: Not reported  
 Alt Facility RCRA ID: Not reported  
 Alt Facility Sign Date: Not reported  
 MGMT Method Type Code: Not reported  
 Waste Code: D008 - LEAD 5.0 MG/L TCLP  
 Waste Code: Not reported  
 Waste Code: Not reported  
 Waste Code: Not reported  
 Waste Code: Not reported  
 Waste Code: Not reported  
 Quantity: 00002  
 Units: Y - Cubic yards\* (.85 tons)  
 Number of Containers: 001  
 Container Type: DT - Dump trucks  
 Handling Method: T Chemical, physical, or biological treatment.  
 Specific Gravity: 01.00

**Z245  
 NE  
 1/8-1/4  
 0.159 mi.  
 841 ft.**

**CON EDISON SERVICE BOX 30355  
 78 CLINTON ST  
 NEW YORK, NY 10002  
 Site 1 of 27 in cluster Z**

**RCRA NonGen / NLR 1014918644  
 NY MANIFEST NYP004222600  
 NJ MANIFEST**

**Relative:  
 Lower**

RCRA NonGen / NLR:

Date form received by agency: 01/30/2011  
 Facility name: CON EDISON SERVICE BOX 30355  
 Facility address: 78 CLINTON ST  
 NEW YORK, NY 10002

**Actual:  
 26 ft.**

EPA ID: NYP004222600  
 Mailing address: IRVING PL RM 828  
 NEW YORK, NY 10003

Contact: JUAN RODRIGUEZ  
 Contact address: Not reported  
 Not reported

Contact country: Not reported  
 Contact telephone: (347) 865-5931  
 Contact email: Not reported

EPA Region: 02  
 Classification: Non-Generator

Description: Handler: Non-Generators do not presently generate hazardous waste



Map ID  
Direction  
Distance  
Elevation

MAP FINDINGS

Site

Database(s)

EDR ID Number  
EPA ID Number

**CON EDISON SERVICE BOX 30355 (Continued)**

**1014918644**

Handler Activities Summary:

U.S. importer of hazardous waste: No  
Mixed waste (haz. and radioactive): No  
Recycler of hazardous waste: No  
Transporter of hazardous waste: No  
Treater, storer or disposer of HW: No  
Underground injection activity: No  
On-site burner exemption: No  
Furnace exemption: No  
Used oil fuel burner: No  
Used oil processor: No  
User oil refiner: No  
Used oil fuel marketer to burner: No  
Used oil Specification marketer: No  
Used oil transfer facility: No  
Used oil transporter: No

Historical Generators:

Date form received by agency: 12/31/2010  
Site name: CON EDISON SERVICE BOX 30355  
Classification: Conditionally Exempt Small Quantity Generator

Violation Status: No violations found

NY MANIFEST:

Country: USA  
EPA ID: NYP004222600  
Facility Status: Not reported  
Location Address 1: 78 CLINTON STREET  
Code: BP  
Location Address 2: Not reported  
Total Tanks: Not reported  
Location City: NEW YORK  
Location State: NY  
Location Zip: 10002  
Location Zip 4: Not reported

NY MANIFEST:

EPAID: NYP004222600  
Mailing Name: CONSOLIDATED EDISON  
Mailing Contact: TOM TEELING  
Mailing Address 1: 4 IRVING PLACE RM 828  
Mailing Address 2: Not reported  
Mailing City: NEW YORK  
Mailing State: NY  
Mailing Zip: 10003  
Mailing Zip 4: Not reported  
Mailing Country: USA  
Mailing Phone: 2124603770

NY MANIFEST:

Document ID: Not reported  
Manifest Status: Not reported  
seq: Not reported  
Year: 2010  
Trans1 State ID: NJ0000027193  
Trans2 State ID: Not reported

Map ID  
Direction  
Distance  
Elevation

MAP FINDINGS

Site

Database(s)

EDR ID Number  
EPA ID Number

**CON EDISON SERVICE BOX 30355 (Continued)**

**1014918644**

Generator Ship Date: 12/31/2010  
Trans1 Recv Date: 12/31/2010  
Trans2 Recv Date: Not reported  
TSD Site Recv Date: 01/03/2011  
Part A Recv Date: Not reported  
Part B Recv Date: Not reported  
Generator EPA ID: NYP004222600  
Trans1 EPA ID: Not reported  
Trans2 EPA ID: Not reported  
TSD ID 1: NJD002200046  
TSD ID 2: Not reported  
Manifest Tracking Number: 007655714JJK  
Import Indicator: N  
Export Indicator: N  
Discr Quantity Indicator: N  
Discr Type Indicator: N  
Discr Residue Indicator: N  
Discr Partial Reject Indicator: N  
Discr Full Reject Indicator: N  
Manifest Ref Number: Not reported  
Alt Facility RCRA ID: Not reported  
Alt Facility Sign Date: Not reported  
MGMT Method Type Code: H111  
Waste Code: Not reported  
Waste Code: Not reported  
Waste Code: Not reported  
Waste Code: Not reported  
Waste Code: Not reported  
Waste Code: Not reported  
Quantity: 750.0  
Units: P - Pounds  
Number of Containers: 1.0  
Container Type: TT - Cargo tank, tank trucks  
Handling Method: T Chemical, physical, or biological treatment.  
Specific Gravity: 1.0  
Waste Code: D008  
Waste Code 1\_2: Not reported  
Waste Code 1\_3: Not reported  
Waste Code 1\_4: Not reported  
Waste Code 1\_5: Not reported  
Waste Code 1\_6: Not reported

**NJ MANIFEST:**

EPA Id: NYP004222600  
Mail Address: IRVING PL RM 828  
Mail City/State/Zip: NEW YORK, NY 10003  
Facility Phone: Not reported  
Emergency Phone: Not reported  
Contact: JUAN RODRIGUEZ  
Comments: Not reported  
SIC Code: Not reported  
County: NY061  
Municipal: Not reported  
Previous EPA Id: Not reported  
Gen Flag: Not reported  
Trans Flag: Not reported

Map ID  
Direction  
Distance  
Elevation

MAP FINDINGS

Site

Database(s)

EDR ID Number  
EPA ID Number

**CON EDISON SERVICE BOX 30355 (Continued)**

**1014918644**

TSD Flag:	Not reported
Name Change:	Not reported
Date Change:	Not reported
Manifest:	
Manifest Number:	007655714JJK
EPA ID:	NYP004222600
Date Shipped:	12/31/2010
TSD EPA ID:	NJD002200046
Transporter EPA ID:	NJ0000027193
Transporter 2 EPA ID:	Not reported
Transporter 3 EPA ID:	Not reported
Transporter 4 EPA ID:	Not reported
Transporter 5 EPA ID:	Not reported
Transporter 6 EPA ID:	Not reported
Transporter 7 EPA ID:	Not reported
Transporter 8 EPA ID:	Not reported
Transporter 9 EPA ID:	Not reported
Transporter 10 EPA ID:	Not reported
Date Trans1 Transported Waste:	12/31/2010
Date Trans2 Transported Waste:	Not reported
Date Trans3 Transported Waste:	Not reported
Date Trans4 Transported Waste:	Not reported
Date Trans5 Transported Waste:	Not reported
Date Trans6 Transported Waste:	Not reported
Date Trans7 Transported Waste:	Not reported
Date Trans8 Transported Waste:	Not reported
Date Trans9 Transported Waste:	Not reported
Date Trans10 Transported Waste:	Not reported
Date TSD Received Waste:	01/03/2011
TSD EPA Facility Name:	Not reported
QTY Units:	Not reported
Transporter SEQ ID:	Not reported
Transporter-1 Date:	Not reported
Waste SEQ ID:	Not reported
Waste Type Code 2:	Not reported
Waste Type Code 3:	Not reported
Waste Type Code 4:	Not reported
Waste Type Code 5:	Not reported
Waste Type Code 6:	Not reported
Date Accepted:	Not reported
Manifest Discrepancy Type:	Not reported
Data Entry Number:	Not reported
Was Load Rejected:	NEW YORK, NY 10003
Reason Load Was Rejected:	Not reported
Waste:	
Manifest Year:	Not reported
Waste Code:	D008
Hand Code:	H111
Quantity:	750 P

MAP FINDINGS

Map ID  
 Direction  
 Distance  
 Elevation

Site

Database(s)

EDR ID Number  
 EPA ID Number

**P246**      **34 LUDLOW STREET**  
**WSW**      **34 LUDLOW STREET**  
**1/8-1/4**    **NEW YORK, NY 10002**  
**0.159 mi.**  
**842 ft.**      **Site 7 of 8 in cluster P**

**NY AST**    **A100292166**  
                  **N/A**

**Relative:**  
**Higher**

AST:  
 Region: STATE  
 DEC Region: 2  
 Site Status: Active  
 Facility Id: 2-608166  
 Program Type: PBS  
 UTM X: 585271.68750  
 UTM Y: 4507708.91049  
 Expiration Date: 01/10/2018  
 Site Type: Apartment Building/Office Building

**Actual:**  
**37 ft.**

Affiliation Records:

Site Id: 30018  
 Affiliation Type: Facility Owner  
 Company Name: 34 LUDLOW REALTY CORP.  
 Contact Type: AGENT  
 Contact Name: BYRON R. GOLDMAN  
 Address1: 524 BROADWAY  
 Address2: Not reported  
 City: NEW YORK  
 State: NY  
 Zip Code: 10012  
 Country Code: 001  
 Phone: (212) 925-3939  
 EMail: Not reported  
 Fax Number: Not reported  
 Modified By: KAKYER  
 Date Last Modified: 2013-07-10

Site Id: 30018  
 Affiliation Type: Mail Contact  
 Company Name: MORRIS GOLDMAN REAL ESTATE CORP.  
 Contact Type: Not reported  
 Contact Name: Not reported  
 Address1: 34 LUDLOW REALTY CORP.  
 Address2: 524 BROADWAY  
 City: NEW YORK  
 State: NY  
 Zip Code: 10012  
 Country Code: 001  
 Phone: (212) 925-3939  
 EMail: Not reported  
 Fax Number: Not reported  
 Modified By: TRANSLAT  
 Date Last Modified: 2004-03-04

Site Id: 30018  
 Affiliation Type: On-Site Operator  
 Company Name: 34 LUDLOW STREET  
 Contact Type: Not reported  
 Contact Name: GUSTAVO HERRAN  
 Address1: Not reported  
 Address2: Not reported  
 City: Not reported

Map ID  
Direction  
Distance  
Elevation

MAP FINDINGS

Site

Database(s)

EDR ID Number  
EPA ID Number

**34 LUDLOW STREET (Continued)**

**A100292166**

State: NN  
Zip Code: Not reported  
Country Code: 001  
Phone: (212) 254-9558  
EMail: Not reported  
Fax Number: Not reported  
Modified By: TRANSLAT  
Date Last Modified: 2004-03-04

Site Id: 30018  
Affiliation Type: Emergency Contact  
Company Name: 34 LUDLOW REALTY CORP.  
Contact Type: Not reported  
Contact Name: BYRON GOLDMAN  
Address1: Not reported  
Address2: Not reported  
City: Not reported  
State: NN  
Zip Code: Not reported  
Country Code: 001  
Phone: (212) 925-3939  
EMail: Not reported  
Fax Number: Not reported  
Modified By: TRANSLAT  
Date Last Modified: 2004-03-04

Tank Info:

Tank Number: 001  
Tank Id: 64784  
Material Code: 0001  
Common Name of Substance: #2 Fuel Oil (On-Site Consumption)

Equipment Records:

A00 - Tank Internal Protection - None  
G00 - Tank Secondary Containment - None  
L09 - Piping Leak Detection - Exempt Suction Piping  
D01 - Pipe Type - Steel/Carbon Steel/Iron  
E00 - Piping Secondary Containment - None  
J02 - Dispenser - Suction Dispenser  
K00 - Spill Prevention - None  
C00 - Pipe Location - No Piping  
I04 - Overfill - Product Level Gauge (A/G)  
B00 - Tank External Protection - None  
F00 - Pipe External Protection - None  
H04 - Tank Leak Detection - Groundwater Well

Tank Location: 1  
Tank Type: Steel/Carbon Steel/Iron  
Tank Status: In Service  
Pipe Model: Not reported  
Install Date: 01/01/1982  
Capacity Gallons: 1500  
Tightness Test Method: NN  
Date Test: Not reported  
Next Test Date: Not reported  
Date Tank Closed: Not reported

Map ID  
Direction  
Distance  
Elevation

MAP FINDINGS

Site

Database(s)

EDR ID Number  
EPA ID Number

**34 LUDLOW STREET (Continued)**

**A100292166**

Register: True  
Modified By: KAKYER  
Last Modified: 07/10/2013  
Material Name: Not reported

**T247**  
**West**  
**1/8-1/4**  
**0.163 mi.**  
**859 ft.**

**CON EDISON**  
**59 ORCHARD ST**  
**NEW YORK, NY 10002**

**RCRA NonGen / NLR**  
**NY MANIFEST**  
**ECHO**

**1016972966**  
**NYP004467551**

**Site 4 of 13 in cluster T**

**Relative:**  
**Higher**

RCRA NonGen / NLR:

**Actual:**  
**40 ft.**

Date form received by agency: 03/19/2015  
Facility name: CON EDISON  
Facility address: 59 ORCHARD ST  
NEW YORK, NY 10002  
EPA ID: NYP004467551  
Mailing address: IRVING PL, 15TH FL NE  
NEW YORK, NY 10003  
Contact: THOMAS TEELING  
Contact address: Not reported  
Not reported  
Contact country: Not reported  
Contact telephone: (212) 460-3770  
Contact email: Not reported  
EPA Region: 02  
Classification: Non-Generator  
Description: Handler: Non-Generators do not presently generate hazardous waste

Handler Activities Summary:

U.S. importer of hazardous waste: No  
Mixed waste (haz. and radioactive): No  
Recycler of hazardous waste: No  
Transporter of hazardous waste: No  
Treater, storer or disposer of HW: No  
Underground injection activity: No  
On-site burner exemption: No  
Furnace exemption: No  
Used oil fuel burner: No  
Used oil processor: No  
User oil refiner: No  
Used oil fuel marketer to burner: No  
Used oil Specification marketer: No  
Used oil transfer facility: No  
Used oil transporter: No

Historical Generators:

Date form received by agency: 03/19/2015  
Site name: CON EDISON  
Classification: Not a generator, verified

Date form received by agency: 04/14/2014  
Site name: CON EDISON SERVICE BOX: 40244  
Classification: Not a generator, verified

Violation Status: No violations found

Map ID  
Direction  
Distance  
Elevation

MAP FINDINGS

Site

Database(s)

EDR ID Number  
EPA ID Number

**CON EDISON (Continued)**

**1016972966**

NY MANIFEST:

Country: USA  
EPA ID: NYP004467551  
Facility Status: Not reported  
Location Address 1: F/O 59 ORCHARD ST  
Code: BP  
Location Address 2: SB40244  
Total Tanks: Not reported  
Location City: NEW YORK  
Location State: NY  
Location Zip: 10002  
Location Zip 4: Not reported

NY MANIFEST:

EPAID: NYP004467551  
Mailing Name: CON EDISON  
Mailing Contact: CON EDISON  
Mailing Address 1: 4 IRVING ST  
Mailing Address 2: 15TH ST  
Mailing City: NEW YORK  
Mailing State: NY  
Mailing Zip: 10003  
Mailing Zip 4: Not reported  
Mailing Country: USA  
Mailing Phone: Not reported

NY MANIFEST:

Document ID: Not reported  
Manifest Status: Not reported  
seq: Not reported  
Year: 2014  
Trans1 State ID: NJD003812047  
Trans2 State ID: Not reported  
Generator Ship Date: 03/14/2014  
Trans1 Recv Date: 03/14/2014  
Trans2 Recv Date: Not reported  
TSD Site Recv Date: 03/18/2014  
Part A Recv Date: Not reported  
Part B Recv Date: Not reported  
Generator EPA ID: NYP004467551  
Trans1 EPA ID: Not reported  
Trans2 EPA ID: Not reported  
TSD ID 1: NJD991291105  
TSD ID 2: Not reported  
Manifest Tracking Number: 002359543GBF  
Import Indicator: N  
Export Indicator: N  
Discr Quantity Indicator: N  
Discr Type Indicator: N  
Discr Residue Indicator: N  
Discr Partial Reject Indicator: N  
Discr Full Reject Indicator: N  
Manifest Ref Number: Not reported  
Alt Facility RCRA ID: Not reported  
Alt Facility Sign Date: Not reported  
MGMT Method Type Code: H110  
Waste Code: Not reported

Map ID  
 Direction  
 Distance  
 Elevation

MAP FINDINGS

Site

Database(s)

EDR ID Number  
 EPA ID Number

**CON EDISON (Continued)**

**1016972966**

Waste Code: Not reported  
 Waste Code: Not reported  
 Waste Code: Not reported  
 Waste Code: Not reported  
 Waste Code: Not reported  
 Quantity: 100  
 Units: P - Pounds  
 Number of Containers: 1  
 Container Type: TT - Cargo tank, tank trucks  
 Handling Method: T Chemical, physical, or biological treatment.  
 Specific Gravity: 1  
 Waste Code: D008  
 Waste Code 1\_2: Not reported  
 Waste Code 1\_3: Not reported  
 Waste Code 1\_4: Not reported  
 Waste Code 1\_5: Not reported  
 Waste Code 1\_6: Not reported

**ECHO:**

Envid: 1016972966  
 Registry ID: 110062974125  
 DFR URL: [http://echo.epa.gov/detailed\\_facility\\_report?fid=110062974125](http://echo.epa.gov/detailed_facility_report?fid=110062974125)

**T248**  
**West**  
**1/8-1/4**  
**0.163 mi.**  
**859 ft.**

**59 ORCHARD ST**  
**59 ORCHARD ST**  
**NYC, NY 10002**  
**Site 5 of 13 in cluster T**

**NY AST** **U003388527**  
**NY HIST AST** **N/A**

**Relative:**  
**Higher**

**AST:**  
 Region: STATE  
 DEC Region: 2  
 Site Status: Active  
 Facility Id: 2-252956  
 Program Type: PBS  
 UTM X: 585260.18811  
 UTM Y: 4507830.49882  
 Expiration Date: 07/14/2017  
 Site Type: Manufacturing (Other than Chemical)/Processing

**Actual:**  
**40 ft.**

**Affiliation Records:**  
 Site Id: 10217  
 Affiliation Type: Facility Owner  
 Company Name: RIDLEY REALTY CORP % MORRIS GOLDMAN  
 Contact Type: AGENT  
 Contact Name: BYRON R. GOLDMAN  
 Address1: 524 BROADWAY  
 Address2: Not reported  
 City: NEW YORK  
 State: NY  
 Zip Code: 10012  
 Country Code: 001  
 Phone: (212) 925-3939  
 EMail: Not reported  
 Fax Number: Not reported  
 Modified By: KXTANG  
 Date Last Modified: 2007-09-04



Map ID  
Direction  
Distance  
Elevation

MAP FINDINGS

Site

Database(s)

EDR ID Number  
EPA ID Number

59 ORCHARD ST (Continued)

U003388527

Site Id: 10217  
Affiliation Type: Mail Contact  
Company Name: RIDLEY REALTY CORP.  
Contact Type: Not reported  
Contact Name: BYRON R. GOLDMAN  
Address1: C/O MORRIS GOLDMAN R.E. CORP.  
Address2: 524 BROADWAY  
City: NEW YORK  
State: NY  
Zip Code: 10012  
Country Code: 001  
Phone: (212) 925-3939  
EMail: MGOLDMANRE@AOL.COM  
Fax Number: Not reported  
Modified By: MSBAPTIS  
Date Last Modified: 2012-06-25

Site Id: 10217  
Affiliation Type: On-Site Operator  
Company Name: 59 ORCHARD ST  
Contact Type: Not reported  
Contact Name: BYRON GOLDMAN  
Address1: Not reported  
Address2: Not reported  
City: Not reported  
State: NN  
Zip Code: Not reported  
Country Code: 001  
Phone: (212) 925-3939  
EMail: Not reported  
Fax Number: Not reported  
Modified By: TRANSLAT  
Date Last Modified: 2004-03-04

Site Id: 10217  
Affiliation Type: Emergency Contact  
Company Name: RIDLEY REALTY CORP % MORRIS GOLDMAN  
Contact Type: Not reported  
Contact Name: MORRIS GOLDMAN REAL ESTATE CO  
Address1: Not reported  
Address2: Not reported  
City: Not reported  
State: NN  
Zip Code: Not reported  
Country Code: 001  
Phone: (212) 925-3939  
EMail: Not reported  
Fax Number: Not reported  
Modified By: TRANSLAT  
Date Last Modified: 2004-03-04

Tank Info:

Tank Number: 001  
Tank Id: 219189  
Material Code: 0001  
Common Name of Substance: #2 Fuel Oil (On-Site Consumption)

Map ID  
Direction  
Distance  
Elevation

MAP FINDINGS

Site

Database(s)

EDR ID Number  
EPA ID Number

59 ORCHARD ST (Continued)

U003388527

Equipment Records:

L09 - Piping Leak Detection - Exempt Suction Piping  
A00 - Tank Internal Protection - None  
H06 - Tank Leak Detection - Impervious Barrier/Concrete Pad (A/G)  
J02 - Dispenser - Suction Dispenser  
K00 - Spill Prevention - None  
D01 - Pipe Type - Steel/Carbon Steel/Iron  
G03 - Tank Secondary Containment - Vault (w/o access)  
I04 - Overfill - Product Level Gauge (A/G)  
C00 - Pipe Location - No Piping  
B01 - Tank External Protection - Painted/Asphalt Coating  
I05 - Overfill - Vent Whistle  
F00 - Pipe External Protection - None

Tank Location: 1  
Tank Type: Steel/Carbon Steel/Iron  
Tank Status: In Service  
Pipe Model: Not reported  
Install Date: 12/15/2005  
Capacity Gallons: 3000  
Tightness Test Method: NN  
Date Test: Not reported  
Next Test Date: Not reported  
Date Tank Closed: Not reported  
Register: True  
Modified By: KXTANG  
Last Modified: 09/04/2007  
Material Name: Not reported

Tank Number: 001-A  
Tank Id: 14183  
Material Code: 0003  
Common Name of Substance: #6 Fuel Oil (On-Site Consumption)

Equipment Records:

D01 - Pipe Type - Steel/Carbon Steel/Iron  
G03 - Tank Secondary Containment - Vault (w/o access)  
J02 - Dispenser - Suction Dispenser  
C00 - Pipe Location - No Piping  
I04 - Overfill - Product Level Gauge (A/G)  
A00 - Tank Internal Protection - None  
L09 - Piping Leak Detection - Exempt Suction Piping  
B00 - Tank External Protection - None  
F00 - Pipe External Protection - None  
H04 - Tank Leak Detection - Groundwater Well

Tank Location: 1  
Tank Type: Steel/Carbon Steel/Iron  
Tank Status: Closed - Removed  
Pipe Model: Not reported  
Install Date: Not reported  
Capacity Gallons: 5000  
Tightness Test Method: NN  
Date Test: Not reported  
Next Test Date: Not reported  
Date Tank Closed: 12/15/2005  
Register: True

Map ID  
Direction  
Distance  
Elevation

MAP FINDINGS

Site

Database(s)

EDR ID Number  
EPA ID Number

59 ORCHARD ST (Continued)

U003388527

Modified By: KXTANG  
Last Modified: 09/04/2007  
Material Name: Not reported

HIST AST:

PBS Number: 2-252956  
SWIS Code: 6201  
Operator: JULIO HERNANDEZ  
Facility Phone: (212) 925-3939  
Facility Addr2: 59 ORCHARD ST  
Facility Type: OTHER RETAIL SALES  
Emergency: MORRIS GOLDMAN REAL ESTATE CO  
Emergency Tel: (212) 925-3939  
Old PBSNO: Not reported  
Date Inspected: Not reported  
Inspector: Not reported  
Result of Inspection: Not reported  
Owner Name: RIDLEY REALTY CORP C/O MORRIS  
Owner Address: 524 BROADWAY  
Owner City,St,Zip: NYC, NY 10012  
Federal ID: Not reported  
Owner Tel: (212) 925-3939  
Owner Type: Corporate/Commercial  
Owner Subtype: Not reported  
Mailing Contact: Not reported  
Mailing Name: RIDLEY REALTY CORP  
Mailing Address: C/O MORRIS GOLDMAN R.E. CORP.  
Mailing Address 2: 524 BROADWAY  
Mailing City,St,Zip: NYC, NY 10012  
Mailing Telephone: (212) 925-3939  
Owner Mark: First Owner  
Facility Status: 1 - Active PBS facility, i.e. total capacity of the PBS tanks is greater than 1,100 gallons, regardless if Subpart 360-14 tanks exist or not at the facility.  
Certification Flag: False  
Certification Date: 08/15/1997  
Expiration: 07/14/2002  
Renew Flag: False  
Renew Date: Not reported  
Total Capacity: 5000  
FAMT: True  
Facility Screen: No Missing Data  
Owner Screen: Minor Data Missing  
Tank Screen: Minor Data Missing  
Dead Letter: False  
CBS Number: Not reported  
Town or City: NEW YORK CITY  
County Code: 62  
Town or City Code: 01  
Region: 2  
Tank ID: 001  
Tank Location: ABOVEGROUND  
Tank Status: In Service  
Install Date: Not reported  
Capacity (Gal): 5000  
Product Stored: NOS 5 OR 6 FUEL OIL

Map ID  
Direction  
Distance  
Elevation

MAP FINDINGS

Site

Database(s)

EDR ID Number  
EPA ID Number

59 ORCHARD ST (Continued)

U003388527

Tank Type: Steel/carbon steel  
Tank Internal: Not reported  
Tank External: Not reported  
Pipe Location: Not reported  
Pipe Type: STEEL/IRON  
Pipe Internal: Not reported  
Pipe External: Not reported  
Tank Containment: Diking  
Leak Detection: 3  
Overfill Protection: 4  
Dispenser Method: Suction  
Date Tested: Not reported  
Next Test Date: Not reported  
Missing Data for Tank: Minor Data Missing  
Date Closed: Not reported  
Test Method: Not reported  
Deleted: False  
Updated: False  
SPDES Number: Not reported  
Lat/Long: Not reported

T249  
West  
1/8-1/4  
0.163 mi.  
859 ft.

CON EDISON  
59 ORCHARD ST  
NEW YORK, NY 10002  
Site 6 of 13 in cluster T

NY MANIFEST S116295861  
N/A

Relative:  
Higher

NY MANIFEST:  
Country: USA  
EPA ID: NYP004471207  
Facility Status: Not reported  
Location Address 1: 59 ORCHARD ST  
Code: BP  
Location Address 2: SB40244  
Total Tanks: Not reported  
Location City: NEW YORK  
Location State: NY  
Location Zip: 10002  
Location Zip 4: Not reported

Actual:  
40 ft.

NY MANIFEST:  
EPAID: NYP004471207  
Mailing Name: CON EDISON  
Mailing Contact: CON EDISON  
Mailing Address 1: 4 IRVING ST  
Mailing Address 2: 15TH ST  
Mailing City: NEW YORK  
Mailing State: NY  
Mailing Zip: 10003  
Mailing Zip 4: Not reported  
Mailing Country: USA  
Mailing Phone: Not reported

NY MANIFEST:  
Document ID: Not reported  
Manifest Status: Not reported  
seq: Not reported  
Year: 2014

Map ID  
 Direction  
 Distance  
 Elevation

MAP FINDINGS

Site

Database(s)

EDR ID Number  
 EPA ID Number

**CON EDISON (Continued)**

**S116295861**

Trans1 State ID: NJD003812047  
 Trans2 State ID: Not reported  
 Generator Ship Date: 03/19/2014  
 Trans1 Recv Date: 03/19/2014  
 Trans2 Recv Date: Not reported  
 TSD Site Recv Date: 03/19/2014  
 Part A Recv Date: Not reported  
 Part B Recv Date: Not reported  
 Generator EPA ID: NYP004471207  
 Trans1 EPA ID: Not reported  
 Trans2 EPA ID: Not reported  
 TSDF ID 1: NJD991291105  
 TSDF ID 2: Not reported  
 Manifest Tracking Number: 002360862GBF  
 Import Indicator: N  
 Export Indicator: N  
 Discr Quantity Indicator: N  
 Discr Type Indicator: N  
 Discr Residue Indicator: N  
 Discr Partial Reject Indicator: N  
 Discr Full Reject Indicator: N  
 Manifest Ref Number: Not reported  
 Alt Facility RCRA ID: Not reported  
 Alt Facility Sign Date: Not reported  
 MGMT Method Type Code: H110  
 Waste Code: Not reported  
 Waste Code: Not reported  
 Waste Code: Not reported  
 Waste Code: Not reported  
 Waste Code: Not reported  
 Waste Code: Not reported  
 Quantity: 500  
 Units: P - Pounds  
 Number of Containers: 1  
 Container Type: TT - Cargo tank, tank trucks  
 Handling Method: T Chemical, physical, or biological treatment.  
 Specific Gravity: 1  
 Waste Code: D008  
 Waste Code 1\_2: Not reported  
 Waste Code 1\_3: Not reported  
 Waste Code 1\_4: Not reported  
 Waste Code 1\_5: Not reported  
 Waste Code 1\_6: Not reported

**T250**  
**West**  
**1/8-1/4**  
**0.163 mi.**  
**859 ft.**

**CON EDISON**  
**59 ORCHARD ST**  
**NEW YORK, NY 10002**  
**Site 7 of 13 in cluster T**

**NY MANIFEST S118087904**  
**N/A**

**Relative:**  
**Higher**

NY MANIFEST:  
 Country: USA  
 EPA ID: NYP004753885  
 Facility Status: Not reported  
 Location Address 1: 59 ORCHARD ST  
 Code: BP  
 Location Address 2: SB 40244

**Actual:**  
**40 ft.**

Map ID  
Direction  
Distance  
Elevation

MAP FINDINGS

Site

Database(s)

EDR ID Number  
EPA ID Number

**CON EDISON (Continued)**

**S118087904**

Total Tanks:	Not reported
Location City:	NEW YORK
Location State:	NY
Location Zip:	10002
Location Zip 4:	Not reported
NY MANIFEST:	
EPAID:	NYP004753885
Mailing Name:	CON EDISON
Mailing Contact:	TOM TEELING
Mailing Address 1:	4 IRVING PLACE - 15TH FLOOR
Mailing Address 2:	Not reported
Mailing City:	NEW YORK
Mailing State:	NY
Mailing Zip:	10003
Mailing Zip 4:	Not reported
Mailing Country:	USA
Mailing Phone:	Not reported
NY MANIFEST:	
Document ID:	Not reported
Manifest Status:	Not reported
seq:	Not reported
Year:	2015
Trans1 State ID:	NJD003812047
Trans2 State ID:	Not reported
Generator Ship Date:	03/19/2015
Trans1 Recv Date:	03/19/2015
Trans2 Recv Date:	Not reported
TSD Site Recv Date:	03/20/2015
Part A Recv Date:	Not reported
Part B Recv Date:	Not reported
Generator EPA ID:	NYP004753885
Trans1 EPA ID:	Not reported
Trans2 EPA ID:	Not reported
TSD ID 1:	NJD991291105
TSD ID 2:	Not reported
Manifest Tracking Number:	002611209GBF
Import Indicator:	N
Export Indicator:	N
Discr Quantity Indicator:	N
Discr Type Indicator:	N
Discr Residue Indicator:	N
Discr Partial Reject Indicator:	N
Discr Full Reject Indicator:	N
Manifest Ref Number:	Not reported
Alt Facility RCRA ID:	Not reported
Alt Facility Sign Date:	Not reported
MGMT Method Type Code:	H110
Waste Code:	Not reported
Waste Code:	Not reported
Waste Code:	Not reported
Waste Code:	Not reported
Waste Code:	Not reported
Waste Code:	Not reported
Quantity:	1000
Units:	P - Pounds

Map ID  
Direction  
Distance  
Elevation

MAP FINDINGS

Site

Database(s)

EDR ID Number  
EPA ID Number

CON EDISON (Continued)

S118087904

Number of Containers: 1  
Container Type: TT - Cargo tank, tank trucks  
Handling Method: T Chemical, physical, or biological treatment.  
Specific Gravity: 1  
Waste Code: D008  
Waste Code 1\_2: Not reported  
Waste Code 1\_3: Not reported  
Waste Code 1\_4: Not reported  
Waste Code 1\_5: Not reported  
Waste Code 1\_6: Not reported

Document ID: Not reported  
Manifest Status: Not reported  
seq: Not reported  
Year: 2015  
Trans1 State ID: NJD003812047  
Trans2 State ID: Not reported  
Generator Ship Date: 03/19/2015  
Trans1 Recv Date: 03/19/2015  
Trans2 Recv Date: Not reported  
TSD Site Recv Date: 03/20/2015  
Part A Recv Date: Not reported  
Part B Recv Date: Not reported  
Generator EPA ID: NYP004753885  
Trans1 EPA ID: Not reported  
Trans2 EPA ID: Not reported  
TSD ID 1: NJD991291105  
TSD ID 2: Not reported  
Manifest Tracking Number: 002611209GBF  
Import Indicator: N  
Export Indicator: N  
Discr Quantity Indicator: N  
Discr Type Indicator: N  
Discr Residue Indicator: N  
Discr Partial Reject Indicator: N  
Discr Full Reject Indicator: N  
Manifest Ref Number: Not reported  
Alt Facility RCRA ID: Not reported  
Alt Facility Sign Date: Not reported  
MGMT Method Type Code: H110  
Waste Code: Not reported  
Waste Code: Not reported  
Waste Code: Not reported  
Waste Code: Not reported  
Waste Code: Not reported  
Waste Code: Not reported  
Quantity: 1000  
Units: P - Pounds  
Number of Containers: 1  
Container Type: TT - Cargo tank, tank trucks  
Handling Method: T Chemical, physical, or biological treatment.  
Specific Gravity: 1  
Waste Code: D008  
Waste Code 1\_2: Not reported  
Waste Code 1\_3: Not reported  
Waste Code 1\_4: Not reported  
Waste Code 1\_5: Not reported

Map ID  
Direction  
Distance  
Elevation

MAP FINDINGS

Site

Database(s)

EDR ID Number  
EPA ID Number

**CON EDISON (Continued)**

**S118087904**

Waste Code 1_6:	Not reported
Document ID:	Not reported
Manifest Status:	Not reported
seq:	Not reported
Year:	2015
Trans1 State ID:	NJD003812047
Trans2 State ID:	Not reported
Generator Ship Date:	03/19/2015
Trans1 Recv Date:	03/19/2015
Trans2 Recv Date:	Not reported
TSD Site Recv Date:	03/20/2015
Part A Recv Date:	Not reported
Part B Recv Date:	Not reported
Generator EPA ID:	NYP004753885
Trans1 EPA ID:	Not reported
Trans2 EPA ID:	Not reported
TSD ID 1:	NJD991291105
TSD ID 2:	Not reported
Manifest Tracking Number:	002611209GBF
Import Indicator:	N
Export Indicator:	N
Discr Quantity Indicator:	N
Discr Type Indicator:	N
Discr Residue Indicator:	N
Discr Partial Reject Indicator:	N
Discr Full Reject Indicator:	N
Manifest Ref Number:	Not reported
Alt Facility RCRA ID:	Not reported
Alt Facility Sign Date:	Not reported
MGMT Method Type Code:	H110
Waste Code:	Not reported
Waste Code:	Not reported
Waste Code:	Not reported
Waste Code:	Not reported
Waste Code:	Not reported
Waste Code:	Not reported
Quantity:	1000
Units:	P - Pounds
Number of Containers:	1
Container Type:	TT - Cargo tank, tank trucks
Handling Method:	T Chemical, physical, or biological treatment.
Specific Gravity:	1
Waste Code:	D008
Waste Code 1_2:	Not reported
Waste Code 1_3:	Not reported
Waste Code 1_4:	Not reported
Waste Code 1_5:	Not reported
Waste Code 1_6:	Not reported



Map ID  
Direction  
Distance  
Elevation

MAP FINDINGS

Site

Database(s)

EDR ID Number  
EPA ID Number

T251  
West  
1/8-1/4  
0.163 mi.  
860 ft.

CON EDISON  
315 GRAND ST  
NEW YORK, NY 10002

NY MANIFEST S118087975  
N/A

Site 8 of 13 in cluster T

Relative:  
Higher

NY MANIFEST:  
Country: USA  
EPA ID: NYP004755054  
Facility Status: Not reported  
Location Address 1: 315 GRAND ST  
Code: BP  
Location Address 2: SB 35706  
Total Tanks: Not reported  
Location City: NEW YORK  
Location State: NY  
Location Zip: 10002  
Location Zip 4: Not reported

Actual:  
40 ft.

NY MANIFEST:  
EPAID: NYP004755054  
Mailing Name: CON EDISON  
Mailing Contact: TOM TEELING  
Mailing Address 1: 4 IRVING PLACE - 15TH FLOOR  
Mailing Address 2: Not reported  
Mailing City: NEW YORK  
Mailing State: NY  
Mailing Zip: 10003  
Mailing Zip 4: Not reported  
Mailing Country: USA  
Mailing Phone: Not reported

NY MANIFEST:  
Document ID: Not reported  
Manifest Status: Not reported  
seq: Not reported  
Year: 2015  
Trans1 State ID: NJD003812047  
Trans2 State ID: Not reported  
Generator Ship Date: 03/21/2015  
Trans1 Recv Date: 03/21/2015  
Trans2 Recv Date: Not reported  
TSD Site Recv Date: 03/23/2015  
Part A Recv Date: Not reported  
Part B Recv Date: Not reported  
Generator EPA ID: NYP004755054  
Trans1 EPA ID: Not reported  
Trans2 EPA ID: Not reported  
TSD ID 1: NJD991291105  
TSD ID 2: Not reported  
Manifest Tracking Number: 002611513GBF  
Import Indicator: N  
Export Indicator: N  
Discr Quantity Indicator: N  
Discr Type Indicator: N  
Discr Residue Indicator: N  
Discr Partial Reject Indicator: N  
Discr Full Reject Indicator: N  
Manifest Ref Number: Not reported

Map ID  
Direction  
Distance  
Elevation

MAP FINDINGS

Site

Database(s)

EDR ID Number  
EPA ID Number

CON EDISON (Continued)

S118087975

Alt Facility RCRA ID: Not reported  
Alt Facility Sign Date: Not reported  
MGMT Method Type Code: H110  
Waste Code: Not reported  
Waste Code: Not reported  
Waste Code: Not reported  
Waste Code: Not reported  
Waste Code: Not reported  
Waste Code: Not reported  
Quantity: 500  
Units: P - Pounds  
Number of Containers: 1  
Container Type: TT - Cargo tank, tank trucks  
Handling Method: T Chemical, physical, or biological treatment.  
Specific Gravity: 1  
Waste Code: D008  
Waste Code 1\_2: Not reported  
Waste Code 1\_3: Not reported  
Waste Code 1\_4: Not reported  
Waste Code 1\_5: Not reported  
Waste Code 1\_6: Not reported  
  
Document ID: Not reported  
Manifest Status: Not reported  
seq: Not reported  
Year: 2015  
Trans1 State ID: NJD003812047  
Trans2 State ID: Not reported  
Generator Ship Date: 03/21/2015  
Trans1 Recv Date: 03/21/2015  
Trans2 Recv Date: Not reported  
TSD Site Recv Date: 03/23/2015  
Part A Recv Date: Not reported  
Part B Recv Date: Not reported  
Generator EPA ID: NYP004755054  
Trans1 EPA ID: Not reported  
Trans2 EPA ID: Not reported  
TSD ID 1: NJD991291105  
TSD ID 2: Not reported  
Manifest Tracking Number: 002611513GBF  
Import Indicator: N  
Export Indicator: N  
Discr Quantity Indicator: N  
Discr Type Indicator: N  
Discr Residue Indicator: N  
Discr Partial Reject Indicator: N  
Discr Full Reject Indicator: N  
Manifest Ref Number: Not reported  
Alt Facility RCRA ID: Not reported  
Alt Facility Sign Date: Not reported  
MGMT Method Type Code: H110  
Waste Code: Not reported  
Waste Code: Not reported  
Waste Code: Not reported  
Waste Code: Not reported  
Waste Code: Not reported  
Waste Code: Not reported

Map ID  
Direction  
Distance  
Elevation

MAP FINDINGS

Site

Database(s)

EDR ID Number  
EPA ID Number

CON EDISON (Continued)

S118087975

Quantity: 500  
Units: P - Pounds  
Number of Containers: 1  
Container Type: TT - Cargo tank, tank trucks  
Handling Method: T Chemical, physical, or biological treatment.  
Specific Gravity: 1  
Waste Code: D008  
Waste Code 1\_2: Not reported  
Waste Code 1\_3: Not reported  
Waste Code 1\_4: Not reported  
Waste Code 1\_5: Not reported  
Waste Code 1\_6: Not reported

Document ID: Not reported  
Manifest Status: Not reported  
seq: Not reported  
Year: 2015  
Trans1 State ID: NJD003812047  
Trans2 State ID: Not reported  
Generator Ship Date: 03/21/2015  
Trans1 Recv Date: 03/21/2015  
Trans2 Recv Date: Not reported  
TSD Site Recv Date: 03/23/2015  
Part A Recv Date: Not reported  
Part B Recv Date: Not reported  
Generator EPA ID: NYP004755054  
Trans1 EPA ID: Not reported  
Trans2 EPA ID: Not reported  
TSD ID 1: NJD991291105  
TSD ID 2: Not reported  
Manifest Tracking Number: 002611513GBF  
Import Indicator: N  
Export Indicator: N  
Discr Quantity Indicator: N  
Discr Type Indicator: N  
Discr Residue Indicator: N  
Discr Partial Reject Indicator: N  
Discr Full Reject Indicator: N  
Manifest Ref Number: Not reported  
Alt Facility RCRA ID: Not reported  
Alt Facility Sign Date: Not reported  
MGMT Method Type Code: H110  
Waste Code: Not reported  
Waste Code: Not reported  
Waste Code: Not reported  
Waste Code: Not reported  
Waste Code: Not reported  
Waste Code: Not reported  
Quantity: 500  
Units: P - Pounds  
Number of Containers: 1  
Container Type: TT - Cargo tank, tank trucks  
Handling Method: T Chemical, physical, or biological treatment.  
Specific Gravity: 1  
Waste Code: D008  
Waste Code 1\_2: Not reported  
Waste Code 1\_3: Not reported

Map ID  
Direction  
Distance  
Elevation

MAP FINDINGS

Site

Database(s)

EDR ID Number  
EPA ID Number

**CON EDISON (Continued)**

**S118087975**

Waste Code 1\_4: Not reported  
Waste Code 1\_5: Not reported  
Waste Code 1\_6: Not reported

**T252**  
**West**  
**1/8-1/4**  
**0.163 mi.**  
**860 ft.**

**CON EDISON**  
**315 GRAND ST**  
**NEW YORK, NY 10002**

**RCRA NonGen / NLR** **1018280613**  
**ECHO** **NYP004755054**

**Site 9 of 13 in cluster T**

**Relative:**  
**Higher**

RCRA NonGen / NLR:

Date form received by agency: 03/21/2015

Facility name: CON EDISON

Facility address: 315 GRAND ST  
NEW YORK, NY 10002

EPA ID: NYP004755054

Mailing address: IRVING PL, 15TH FL NE  
NEW YORK, NY 10003

Contact: THOMAS TEELING

Contact address: Not reported

Contact country: Not reported

Contact telephone: (212) 460-3770

Contact email: Not reported

EPA Region: 02

Classification: Non-Generator

Description: Handler: Non-Generators do not presently generate hazardous waste

**Actual:**  
**40 ft.**

Handler Activities Summary:

U.S. importer of hazardous waste: No  
Mixed waste (haz. and radioactive): No  
Recycler of hazardous waste: No  
Transporter of hazardous waste: No  
Treater, storer or disposer of HW: No  
Underground injection activity: No  
On-site burner exemption: No  
Furnace exemption: No  
Used oil fuel burner: No  
Used oil processor: No  
Used oil refiner: No  
Used oil fuel marketer to burner: No  
Used oil Specification marketer: No  
Used oil transfer facility: No  
Used oil transporter: No

Historical Generators:

Date form received by agency: 03/21/2015

Site name: CON EDISON

Classification: Small Quantity Generator

Violation Status: No violations found

ECHO:

Envid: 1018280613

Registry ID: 110067708877

DFR URL: [http://echo.epa.gov/detailed\\_facility\\_report?fid=110067708877](http://echo.epa.gov/detailed_facility_report?fid=110067708877)

MAP FINDINGS

Map ID  
Direction  
Distance  
Elevation

Site

Database(s)

EDR ID Number  
EPA ID Number

**Z253**  
**NE**  
**1/8-1/4**  
**0.163 mi.**  
**863 ft.**

**CON EDISON**  
**76 CLINTON ST**  
**NEW YORK, NY 10002**

**RCRA NonGen / NLR**

**1019906919**  
**NYP004828002**

**Site 2 of 27 in cluster Z**

**Relative:**  
**Lower**

RCRA NonGen / NLR:

Date form received by agency: 08/21/2015

Facility name: CON EDISON

Facility address: 76 CLINTON ST

NEW YORK, NY 10002

EPA ID: NYP004828002

Mailing address: IRVING PL 15TH FL NE

NEW YORK, NY 10003

Contact: THOMAS TEELING

Contact address: Not reported

Not reported

Contact country: Not reported

Contact telephone: (212) 460-3770

Contact email: Not reported

EPA Region: 02

Classification: Non-Generator

Description: Handler: Non-Generators do not presently generate hazardous waste

**Actual:**  
**26 ft.**

**Handler Activities Summary:**

U.S. importer of hazardous waste: No

Mixed waste (haz. and radioactive): No

Recycler of hazardous waste: No

Transporter of hazardous waste: No

Treater, storer or disposer of HW: No

Underground injection activity: No

On-site burner exemption: No

Furnace exemption: No

Used oil fuel burner: No

Used oil processor: No

User oil refiner: No

Used oil fuel marketer to burner: No

Used oil Specification marketer: No

Used oil transfer facility: No

Used oil transporter: No

**Historical Generators:**

Date form received by agency: 08/21/2015

Site name: CON EDISON

Classification: Large Quantity Generator

Violation Status: No violations found

**T254**  
**West**  
**1/8-1/4**  
**0.164 mi.**  
**865 ft.**

**CON EDISON SERVICE BOX 40248**  
**50 ORCHARD ST & GRAND ST**  
**NEW YORK, NY 10002**

**RCRA NonGen / NLR**  
**NY MANIFEST**  
**NJ MANIFEST**

**1014926439**  
**NYP004242079**

**Site 10 of 13 in cluster T**

**Relative:**  
**Higher**

RCRA NonGen / NLR:

Date form received by agency: 10/16/2011

Facility name: CON EDISON SERVICE BOX 40248

Facility address: 50 ORCHARD ST & GRAND ST

NEW YORK, NY 10002

EPA ID: NYP004242079

**Actual:**  
**39 ft.**

Map ID  
Direction  
Distance  
Elevation

MAP FINDINGS

Site

Database(s)

EDR ID Number  
EPA ID Number

**CON EDISON SERVICE BOX 40248 (Continued)**

**1014926439**

Mailing address: 4 IRVING PL, RM 828  
NEW YORK, NY 10003  
Contact: TONI A FRANZONE  
Contact address: Not reported  
Not reported  
Contact country: Not reported  
Contact telephone: (212) 894-9450  
Contact email: Not reported  
EPA Region: 02  
Classification: Non-Generator  
Description: Handler: Non-Generators do not presently generate hazardous waste

Handler Activities Summary:

U.S. importer of hazardous waste: No  
Mixed waste (haz. and radioactive): No  
Recycler of hazardous waste: No  
Transporter of hazardous waste: No  
Treater, storer or disposer of HW: No  
Underground injection activity: No  
On-site burner exemption: No  
Furnace exemption: No  
Used oil fuel burner: No  
Used oil processor: No  
User oil refiner: No  
Used oil fuel marketer to burner: No  
Used oil Specification marketer: No  
Used oil transfer facility: No  
Used oil transporter: No

Historical Generators:

Date form received by agency: 09/16/2011  
Site name: CON EDISON SERVICE BOX 40248  
Classification: Conditionally Exempt Small Quantity Generator

Violation Status: No violations found

NY MANIFEST:

Country: USA  
EPA ID: NYP004242079  
Facility Status: Not reported  
Location Address 1: 50 ORCHARD ST  
Code: BP  
Location Address 2: Not reported  
Total Tanks: Not reported  
Location City: NEW YORK  
Location State: NY  
Location Zip: Not reported  
Location Zip 4: Not reported

NY MANIFEST:

EPAID: NYP004242079  
Mailing Name: CONED  
Mailing Contact: CONED  
Mailing Address 1: 4 IRVING PLACE  
Mailing Address 2: 15TH FLOOR  
Mailing City: NEW YORK  
Mailing State: NY

Map ID  
Direction  
Distance  
Elevation

MAP FINDINGS

Site

Database(s)

EDR ID Number  
EPA ID Number

**CON EDISON SERVICE BOX 40248 (Continued)**

**1014926439**

Mailing Zip: 10004  
Mailing Zip 4: Not reported  
Mailing Country: USA  
Mailing Phone: Not reported

NY MANIFEST:

Document ID: Not reported  
Manifest Status: Not reported  
seq: Not reported  
Year: 2011  
Trans1 State ID: NJ0000027193  
Trans2 State ID: Not reported  
Generator Ship Date: 09/16/2011  
Trans1 Recv Date: 09/16/2011  
Trans2 Recv Date: Not reported  
TSD Site Recv Date: 09/16/2011  
Part A Recv Date: Not reported  
Part B Recv Date: Not reported  
Generator EPA ID: NYP004242079  
Trans1 EPA ID: Not reported  
Trans2 EPA ID: Not reported  
TSD ID 1: NJD002200046  
TSD ID 2: Not reported  
Manifest Tracking Number: 007655390JJK  
Import Indicator: N  
Export Indicator: N  
Discr Quantity Indicator: N  
Discr Type Indicator: N  
Discr Residue Indicator: N  
Discr Partial Reject Indicator: N  
Discr Full Reject Indicator: N  
Manifest Ref Number: Not reported  
Alt Facility RCRA ID: Not reported  
Alt Facility Sign Date: Not reported  
MGMT Method Type Code: H111  
Waste Code: Not reported  
Waste Code: Not reported  
Waste Code: Not reported  
Waste Code: Not reported  
Waste Code: Not reported  
Waste Code: Not reported  
Quantity: 1000.0  
Units: P - Pounds  
Number of Containers: 1.0  
Container Type: TT - Cargo tank, tank trucks  
Handling Method: T Chemical, physical, or biological treatment.  
Specific Gravity: 1.0  
Waste Code: D008  
Waste Code 1\_2: Not reported  
Waste Code 1\_3: Not reported  
Waste Code 1\_4: Not reported  
Waste Code 1\_5: Not reported  
Waste Code 1\_6: Not reported

NJ MANIFEST:

Map ID  
Direction  
Distance  
Elevation

MAP FINDINGS

Site

Database(s)

EDR ID Number  
EPA ID Number

**CON EDISON SERVICE BOX 40248 (Continued)**

**1014926439**

EPA Id: NYP004242079  
Mail Address: 4 IRVING PL, RM 828  
Mail City/State/Zip: NEW YORK, NY 10003  
Facility Phone: Not reported  
Emergency Phone: Not reported  
Contact: TONI A FRANZONE  
Comments: Not reported  
SIC Code: Not reported  
County: NY061  
Municipal: Not reported  
Previous EPA Id: Not reported  
Gen Flag: Not reported  
Trans Flag: Not reported  
TSD Flag: Not reported  
Name Change: Not reported  
Date Change: Not reported

**Manifest:**

Manifest Number: 007655390JJK  
EPA ID: NYP004242079  
Date Shipped: 9/16/2011  
TSD EPA ID: NJD002200046  
Transporter EPA ID: NJ0000027193  
Transporter 2 EPA ID: Not reported  
Transporter 3 EPA ID: Not reported  
Transporter 4 EPA ID: Not reported  
Transporter 5 EPA ID: Not reported  
Transporter 6 EPA ID: Not reported  
Transporter 7 EPA ID: Not reported  
Transporter 8 EPA ID: Not reported  
Transporter 9 EPA ID: Not reported  
Transporter 10 EPA ID: Not reported  
Date Trans1 Transported Waste: Not reported  
Date Trans2 Transported Waste: Not reported  
Date Trans3 Transported Waste: Not reported  
Date Trans4 Transported Waste: Not reported  
Date Trans5 Transported Waste: Not reported  
Date Trans6 Transported Waste: Not reported  
Date Trans7 Transported Waste: Not reported  
Date Trans8 Transported Waste: Not reported  
Date Trans9 Transported Waste: Not reported  
Date Trans10 Transported Waste: Not reported  
Date TSD Received Waste: Not reported  
TSD EPA Facility Name: Not reported  
QTY Units: Not reported  
Transporter SEQ ID: Not reported  
Transporter-1 Date: Not reported  
Waste SEQ ID: Not reported  
Waste Type Code 2: Not reported  
Waste Type Code 3: Not reported  
Waste Type Code 4: Not reported  
Waste Type Code 5: Not reported  
Waste Type Code 6: Not reported  
Date Accepted: Not reported  
Manifest Discrepancy Type: Not reported  
Data Entry Number: Not reported  
Was Load Rejected: NEW YORK, NY 10003  
Reason Load Was Rejected: Not reported



Map ID  
Direction  
Distance  
Elevation

MAP FINDINGS

Site

Database(s)

EDR ID Number  
EPA ID Number

CON EDISON SERVICE BOX 40248 (Continued)

1014926439

Waste:  
Manifest Year: Not reported  
Waste Code: D008  
Hand Code: H111  
Quantity: 1,000.00 Pounds

U255  
NNW  
1/8-1/4  
0.164 mi.  
865 ft.

115 LUDLOW REALTY CORP.  
115 LUDLOW STREET  
NEW YORK, NY 10002

NY AST A100291315  
N/A

Site 2 of 13 in cluster U

Relative:  
Higher

AST:  
Region: STATE  
DEC Region: 2  
Site Status: Active  
Facility Id: 2-607393  
Program Type: PBS  
UTM X: 585408.14649  
UTM Y: 4508102.27477  
Expiration Date: 02/05/2017  
Site Type: Apartment Building/Office Building

Actual:  
36 ft.

Affiliation Records:  
Site Id: 29246  
Affiliation Type: Facility Owner  
Company Name: 115 LUDLOW REALTY CORP.  
Contact Type: PRE  
Contact Name: YEE CHAN, SU  
Address1: 115 LUDLOW STREET  
Address2: Not reported  
City: NEW YORK  
State: NY  
Zip Code: 10002  
Country Code: 001  
Phone: (212) 253-0595  
EMail: Not reported  
Fax Number: Not reported  
Modified By: MSBAPTIS  
Date Last Modified: 2012-08-21

Site Id: 29246  
Affiliation Type: Mail Contact  
Company Name: 115 LUDLOW REALTY CORP.  
Contact Type: Not reported  
Contact Name: YEE CHAN SU  
Address1: 115 LUDLOW STREET  
Address2: Not reported  
City: NEW YORK  
State: NY  
Zip Code: 10002  
Country Code: 001  
Phone: (212) 253-0595  
EMail: Not reported  
Fax Number: Not reported

Map ID  
Direction  
Distance  
Elevation

MAP FINDINGS

Site

Database(s)

EDR ID Number  
EPA ID Number

115 LUDLOW REALTY CORP. (Continued)

A100291315

Modified By: MSBAPTIS  
Date Last Modified: 2012-08-21

Site Id: 29246  
Affiliation Type: On-Site Operator  
Company Name: 115 LUDLOW REALTY CORP.  
Contact Type: Not reported  
Contact Name: YEE CHAN SU  
Address1: Not reported  
Address2: Not reported  
City: Not reported  
State: NN  
Zip Code: Not reported  
Country Code: 999  
Phone: (212) 253-0595  
EMail: Not reported  
Fax Number: Not reported  
Modified By: KAKYER  
Date Last Modified: 2007-08-23

Site Id: 29246  
Affiliation Type: Emergency Contact  
Company Name: 115 LUDLOW REALTY CORP.  
Contact Type: Not reported  
Contact Name: YEE CHAN SU  
Address1: Not reported  
Address2: Not reported  
City: Not reported  
State: NN  
Zip Code: Not reported  
Country Code: 999  
Phone: (212) 253-0595  
EMail: Not reported  
Fax Number: Not reported  
Modified By: KAKYER  
Date Last Modified: 2007-08-23

Tank Info:

Tank Number: 001  
Tank Id: 62878  
Material Code: 0001  
Common Name of Substance: #2 Fuel Oil (On-Site Consumption)

Equipment Records:

D01 - Pipe Type - Steel/Carbon Steel/Iron  
E00 - Piping Secondary Containment - None  
J02 - Dispenser - Suction Dispenser  
K00 - Spill Prevention - None  
A00 - Tank Internal Protection - None  
G00 - Tank Secondary Containment - None  
L09 - Piping Leak Detection - Exempt Suction Piping  
H00 - Tank Leak Detection - None  
C01 - Pipe Location - Aboveground  
B00 - Tank External Protection - None  
F00 - Pipe External Protection - None

Map ID  
Direction  
Distance  
Elevation

MAP FINDINGS

Site

Database(s)

EDR ID Number  
EPA ID Number

115 LUDLOW REALTY CORP. (Continued)

A100291315

Tank Location: I05 - Overfill - Vent Whistle  
Tank Type: 1  
Tank Status: Steel/Carbon Steel/Iron  
Pipe Model: In Service  
Install Date: Not reported  
Capacity Gallons: 08/01/1969  
Tightness Test Method: 2000  
Date Test: NN  
Next Test Date: Not reported  
Date Tank Closed: Not reported  
Register: True  
Modified By: MSBAPTIS  
Last Modified: 08/21/2012  
Material Name: Not reported

V256  
WNW  
1/8-1/4  
0.165 mi.  
871 ft.

CON EDISON GAS MAIN  
BROOME ST & ALLEN ST  
NEW YORK, NY 10022

RCRA NonGen / NLR 1010326762  
NY MANIFEST NYP004142923

Site 6 of 12 in cluster V

Relative:  
Higher

RCRA NonGen / NLR:

Actual:  
39 ft.

Date form received by agency: 11/17/2006  
Facility name: CON EDISON GAS MAIN  
Facility address: BROOME ST & ALLEN ST  
NEW YORK, NY 10022  
EPA ID: NYP004142923  
Mailing address: 4 IRVING PL, RM 828  
NEW YORK, NY 10003  
Contact: DANIEL PONTECORVO  
Contact address: 4 IRVING PL, RM 828  
NEW YORK, NY 10003  
Contact country: US  
Contact telephone: (212) 580-8383  
Contact email: Not reported  
EPA Region: 02  
Classification: Non-Generator  
Description: Handler: Non-Generators do not presently generate hazardous waste

Handler Activities Summary:

U.S. importer of hazardous waste: No  
Mixed waste (haz. and radioactive): No  
Recycler of hazardous waste: No  
Transporter of hazardous waste: No  
Treater, storer or disposer of HW: No  
Underground injection activity: No  
On-site burner exemption: No  
Furnace exemption: No  
Used oil fuel burner: No  
Used oil processor: No  
User oil refiner: No  
Used oil fuel marketer to burner: No  
Used oil Specification marketer: No  
Used oil transfer facility: No  
Used oil transporter: No

Map ID  
Direction  
Distance  
Elevation

MAP FINDINGS

Site

Database(s)

EDR ID Number  
EPA ID Number

**CON EDISON GAS MAIN (Continued)**

**1010326762**

Historical Generators:

Date form received by agency: 11/16/2006  
Site name: CON EDISON  
Classification: Not a generator, verified

Date form received by agency: 11/15/2006  
Site name: CON EDISON  
Classification: Unverified

Violation Status: No violations found

NY MANIFEST:

Country: USA  
EPA ID: NYP004142923  
Facility Status: Not reported  
Location Address 1: BROOM ST & ALLEN ST EXCAV  
Code: BP  
Location Address 2: Not reported  
Total Tanks: Not reported  
Location City: NEW YORK  
Location State: NY  
Location Zip: 10013  
Location Zip 4: Not reported

NY MANIFEST:

EPAID: NYP004142923  
Mailing Name: CONSOLIDATED EDISON  
Mailing Contact: FRANKLIN MURRAY  
Mailing Address 1: 4 IRVING PLACE RM 828  
Mailing Address 2: Not reported  
Mailing City: NEW YORK  
Mailing State: NY  
Mailing Zip: 10003  
Mailing Zip 4: Not reported  
Mailing Country: USA  
Mailing Phone: 2124602808

NY MANIFEST:

Document ID: NYE1593819  
Manifest Status: Not reported  
seq: 01  
Year: 2006  
Trans1 State ID: NYD006982359  
Trans2 State ID: Not reported  
Generator Ship Date: 06/17/2006  
Trans1 Recv Date: 06/17/2006  
Trans2 Recv Date: Not reported  
TSD Site Recv Date: 06/19/2006  
Part A Recv Date: Not reported  
Part B Recv Date: Not reported  
Generator EPA ID: NYP004142923  
Trans1 EPA ID: 69526JR  
Trans2 EPA ID: Not reported  
TSDF ID 1: NYD077444263  
TSDF ID 2: Not reported  
Manifest Tracking Number: Not reported  
Import Indicator: Not reported

Map ID  
Direction  
Distance  
Elevation

MAP FINDINGS

Site

Database(s)

EDR ID Number  
EPA ID Number

**CON EDISON GAS MAIN (Continued)**

**1010326762**

Export Indicator: Not reported  
Discr Quantity Indicator: Not reported  
Discr Type Indicator: Not reported  
Discr Residue Indicator: Not reported  
Discr Partial Reject Indicator: Not reported  
Discr Full Reject Indicator: Not reported  
Manifest Ref Number: Not reported  
Alt Facility RCRA ID: Not reported  
Alt Facility Sign Date: Not reported  
MGMT Method Type Code: Not reported  
Waste Code: D018 - BENZENE 0.5 MG/L TCLP  
Waste Code: Not reported  
Waste Code: Not reported  
Waste Code: Not reported  
Waste Code: Not reported  
Waste Code: Not reported  
Quantity: 00065  
Units: G - Gallons (liquids only)\* (8.3 pounds)  
Number of Containers: 002  
Container Type: DM - Metal drums, barrels  
Handling Method: B Incineration, heat recovery, burning.  
Specific Gravity: 01.00

**P257** **ESSEX, LLC**  
**SW** **13-15 ESSEX STREET**  
**1/8-1/4** **NEW YORK, NY 10002**  
**0.165 mi.**  
**872 ft.** **Site 8 of 8 in cluster P**

**NY AST** **A100074059**  
**N/A**

**Relative:**  
**Higher**

AST:  
Region: STATE  
DEC Region: 2  
Site Status: Active  
Facility Id: 2-208647  
Program Type: PBS  
UTM X: 585298.56474  
UTM Y: 4507667.25346  
Expiration Date: 03/25/2015  
Site Type: Apartment Building/Office Building

**Actual:**  
**35 ft.**

Affiliation Records:  
Site Id: 7465  
Affiliation Type: On-Site Operator  
Company Name: ESSEX, LLC  
Contact Type: Not reported  
Contact Name: RAFAEL MARTE  
Address1: Not reported  
Address2: Not reported  
City: Not reported  
State: NN  
Zip Code: Not reported  
Country Code: 001  
Phone: (646) 208-9538  
EMail: Not reported  
Fax Number: Not reported  
Modified By: MSBAPTIS  
Date Last Modified: 2011-06-22

Map ID  
Direction  
Distance  
Elevation

MAP FINDINGS

Site

Database(s)

EDR ID Number  
EPA ID Number

**ESSEX, LLC (Continued)**

**A100074059**

Site Id: 7465  
Affiliation Type: Emergency Contact  
Company Name: GREEN LEAF ASSOC.,LLC  
Contact Type: Not reported  
Contact Name: MAROLDA PROPERTIES  
Address1: Not reported  
Address2: Not reported  
City: Not reported  
State: NN  
Zip Code: Not reported  
Country Code: 999  
Phone: (212) 480-1122  
EMail: Not reported  
Fax Number: Not reported  
Modified By: MSBAPTIS  
Date Last Modified: 2011-06-22

Site Id: 7465  
Affiliation Type: Mail Contact  
Company Name: GREEN LEAF ASSOC.,LLC  
Contact Type: Not reported  
Contact Name: FRED MAROLDA  
Address1: 46 TRINITY PLACE  
Address2: 3RD FLOOR  
City: NEW YORK  
State: NY  
Zip Code: 10006  
Country Code: 001  
Phone: (212) 480-1122  
EMail: Not reported  
Fax Number: Not reported  
Modified By: NRLOMBAR  
Date Last Modified: 2015-05-05

Site Id: 7465  
Affiliation Type: Facility Owner  
Company Name: GREEN LEAF ASSOC.,LLC  
Contact Type: Not reported  
Contact Name: Not reported  
Address1: 46 TRINITY PLACE  
Address2: Not reported  
City: NEW YORK  
State: NY  
Zip Code: 10006  
Country Code: 001  
Phone: (212) 480-1122  
EMail: Not reported  
Fax Number: Not reported  
Modified By: NRLOMBAR  
Date Last Modified: 2015-05-05

Tank Info:

Tank Number: 001  
Tank Id: 9710  
Material Code: 0001  
Common Name of Substance: #2 Fuel Oil (On-Site Consumption)

Map ID  
Direction  
Distance  
Elevation

MAP FINDINGS

Site

Database(s)

EDR ID Number  
EPA ID Number

**ESSEX, LLC (Continued)**

**A100074059**

Equipment Records:

D01 - Pipe Type - Steel/Carbon Steel/Iron  
G03 - Tank Secondary Containment - Vault (w/o access)  
H06 - Tank Leak Detection - Impervious Barrier/Concrete Pad (A/G)  
J02 - Dispenser - Suction Dispenser  
A00 - Tank Internal Protection - None  
L09 - Piping Leak Detection - Exempt Suction Piping  
C01 - Pipe Location - Aboveground  
I04 - Overfill - Product Level Gauge (A/G)  
B00 - Tank External Protection - None  
F00 - Pipe External Protection - None

Tank Location: 1  
Tank Type: Steel/Carbon Steel/Iron  
Tank Status: In Service  
Pipe Model: Not reported  
Install Date: 01/01/1985  
Capacity Gallons: 2500  
Tightness Test Method: NN  
Date Test: Not reported  
Next Test Date: Not reported  
Date Tank Closed: Not reported  
Register: True  
Modified By: MSBAPTIS  
Last Modified: 06/22/2011  
Material Name: Not reported

AA258  
NNW  
1/8-1/4  
0.166 mi.  
876 ft.

122 ORCHARD STREET  
122-124 ORCHARD ST  
NEW YORK, NY 10002  
Site 1 of 13 in cluster AA

NY AST U003758079  
N/A

Relative:  
Higher

AST:

Region: STATE  
DEC Region: 2  
Site Status: Unregulated/Closed  
Facility Id: 2-158917  
Program Type: PBS  
UTM X: 585340.63116  
UTM Y: 4508162.15351  
Expiration Date: N/A  
Site Type: Apartment Building/Office Building

Actual:  
36 ft.

Affiliation Records:

Site Id: 5345  
Affiliation Type: Facility Owner  
Company Name: 122-124 ORCHARD ST. CORP.  
Contact Type: Not reported  
Contact Name: Not reported  
Address1: 122 ORCHARD STREET  
Address2: Not reported  
City: NEW YORK  
State: NY  
Zip Code: 10002  
Country Code: 001  
Phone: (212) 475-6660  
EMail: Not reported  
Fax Number: Not reported

Map ID  
Direction  
Distance  
Elevation

MAP FINDINGS

Site

Database(s)

EDR ID Number  
EPA ID Number

122 ORCHARD STREET (Continued)

U003758079

Modified By: TRANSLAT  
Date Last Modified: 2004-03-04

Site Id: 5345  
Affiliation Type: Mail Contact  
Company Name: BROWNSTONE MGMT.  
Contact Type: Not reported  
Contact Name: SIOM MISRAHI  
Address1: 88 RIVINGTON STREET  
Address2: Not reported  
City: NEW YORK  
State: NY  
Zip Code: 10009  
Country Code: 001  
Phone: (212) 475-6660  
EMail: Not reported  
Fax Number: Not reported  
Modified By: TRANSLAT  
Date Last Modified: 2004-03-04

Site Id: 5345  
Affiliation Type: On-Site Operator  
Company Name: 122 ORCHARD STREET  
Contact Type: Not reported  
Contact Name: ANTONIO TAPIA  
Address1: Not reported  
Address2: Not reported  
City: Not reported  
State: NN  
Zip Code: Not reported  
Country Code: 001  
Phone: (212) 475-6660  
EMail: Not reported  
Fax Number: Not reported  
Modified By: TRANSLAT  
Date Last Modified: 2004-03-04

Site Id: 5345  
Affiliation Type: Emergency Contact  
Company Name: 122-124 ORCHARD ST. CORP.  
Contact Type: Not reported  
Contact Name: ANTONIO TAPIA  
Address1: Not reported  
Address2: Not reported  
City: Not reported  
State: NN  
Zip Code: Not reported  
Country Code: 001  
Phone: (917) 723-8568  
EMail: Not reported  
Fax Number: Not reported  
Modified By: TRANSLAT  
Date Last Modified: 2004-03-04

Tank Info:

Tank Number: 001



Map ID  
Direction  
Distance  
Elevation

MAP FINDINGS

Site

Database(s)

EDR ID Number  
EPA ID Number

122 ORCHARD STREET (Continued)

U003758079

Tank Id: 8554  
Material Code: 0001  
Common Name of Substance: #2 Fuel Oil (On-Site Consumption)

Equipment Records:

D00 - Pipe Type - No Piping  
G03 - Tank Secondary Containment - Vault (w/o access)  
A00 - Tank Internal Protection - None  
C03 - Pipe Location - Aboveground/Underground Combination  
I01 - Overfill - Float Vent Valve  
H00 - Tank Leak Detection - None  
B00 - Tank External Protection - None  
F00 - Pipe External Protection - None

Tank Location: 6  
Tank Type: Stainless Steel Alloy  
Tank Status: Closed - In Place  
Pipe Model: Not reported  
Install Date: Not reported  
Capacity Gallons: 2000  
Tightness Test Method: NN  
Date Test: Not reported  
Next Test Date: Not reported  
Date Tank Closed: Not reported  
Register: True  
Modified By: TRANSLAT  
Last Modified: 03/04/2004  
Material Name: Not reported

Z259  
NE  
1/8-1/4  
0.166 mi.  
879 ft.

CON EDISON SERVICE BOX 40500  
167 RIVINGTON ST  
NEW YORK, NY 10002

RCRA NonGen / NLR 1014918645  
NY MANIFEST NYP004222618  
NJ MANIFEST

Site 3 of 27 in cluster Z

Relative:  
Lower

RCRA NonGen / NLR:

Date form received by agency: 01/30/2011  
Facility name: CON EDISON SERVICE BOX 40500  
Facility address: 167 RIVINGTON ST  
NEW YORK, NY 10002  
EPA ID: NYP004222618  
Mailing address: IRVING PL RM 828  
NEW YORK, NY 10003  
Contact: JUAN RODRIGUEZ  
Contact address: Not reported  
Not reported  
Contact country: Not reported  
Contact telephone: (347) 865-5931  
Contact email: Not reported  
EPA Region: 02  
Classification: Non-Generator  
Description: Handler: Non-Generators do not presently generate hazardous waste

Actual:  
26 ft.

Handler Activities Summary:

U.S. importer of hazardous waste: No  
Mixed waste (haz. and radioactive): No  
Recycler of hazardous waste: No  
Transporter of hazardous waste: No

Map ID  
Direction  
Distance  
Elevation

MAP FINDINGS

Site

Database(s)

EDR ID Number  
EPA ID Number

**CON EDISON SERVICE BOX 40500 (Continued)**

**1014918645**

Treater, storer or disposer of HW: No  
Underground injection activity: No  
On-site burner exemption: No  
Furnace exemption: No  
Used oil fuel burner: No  
Used oil processor: No  
Used oil refiner: No  
Used oil fuel marketer to burner: No  
Used oil Specification marketer: No  
Used oil transfer facility: No  
Used oil transporter: No

Historical Generators:

Date form received by agency: 12/31/2010  
Site name: CON EDISON SERVICE BOX 40500  
Classification: Conditionally Exempt Small Quantity Generator

Violation Status: No violations found

NY MANIFEST:

Country: USA  
EPA ID: NYP004222618  
Facility Status: Not reported  
Location Address 1: 167 RIVINGTON STREET  
Code: BP  
Location Address 2: Not reported  
Total Tanks: Not reported  
Location City: NEW YORK  
Location State: NY  
Location Zip: 10002  
Location Zip 4: Not reported

NY MANIFEST:

EPAID: NYP004222618  
Mailing Name: CONSOLIDATED EDISON  
Mailing Contact: TOM TEELING  
Mailing Address 1: 4 IRVING PLACE RM 828  
Mailing Address 2: Not reported  
Mailing City: NEW YORK  
Mailing State: NY  
Mailing Zip: 10003  
Mailing Zip 4: Not reported  
Mailing Country: USA  
Mailing Phone: 2124603770

NY MANIFEST:

Document ID: Not reported  
Manifest Status: Not reported  
seq: Not reported  
Year: 2010  
Trans1 State ID: NJD003812047  
Trans2 State ID: Not reported  
Generator Ship Date: 12/31/2010  
Trans1 Recv Date: 12/31/2010  
Trans2 Recv Date: Not reported  
TSD Site Recv Date: 01/03/2011  
Part A Recv Date: Not reported

Map ID  
Direction  
Distance  
Elevation

MAP FINDINGS

Site

Database(s)

EDR ID Number  
EPA ID Number

**CON EDISON SERVICE BOX 40500 (Continued)**

**1014918645**

Part B Recv Date: Not reported  
Generator EPA ID: NYP004222618  
Trans1 EPA ID: Not reported  
Trans2 EPA ID: Not reported  
TSDf ID 1: NJD991291105  
TSDf ID 2: Not reported  
Manifest Tracking Number: 001128811GBF  
Import Indicator: N  
Export Indicator: N  
Discr Quantity Indicator: N  
Discr Type Indicator: N  
Discr Residue Indicator: N  
Discr Partial Reject Indicator: N  
Discr Full Reject Indicator: N  
Manifest Ref Number: Not reported  
Alt Facility RCRA ID: Not reported  
Alt Facility Sign Date: Not reported  
MGMT Method Type Code: H141  
Waste Code: Not reported  
Waste Code: Not reported  
Waste Code: Not reported  
Waste Code: Not reported  
Waste Code: Not reported  
Waste Code: Not reported  
Quantity: 800.0  
Units: P - Pounds  
Number of Containers: 1.0  
Container Type: TT - Cargo tank, tank trucks  
Handling Method: T Chemical, physical, or biological treatment.  
Specific Gravity: 1.0  
Waste Code: D008  
Waste Code 1\_2: Not reported  
Waste Code 1\_3: Not reported  
Waste Code 1\_4: Not reported  
Waste Code 1\_5: Not reported  
Waste Code 1\_6: Not reported

**NJ MANIFEST:**

EPA Id: NYP004222618  
Mail Address: IRVING PL RM 828  
Mail City/State/Zip: NEW YORK, NY 10003  
Facility Phone: Not reported  
Emergency Phone: Not reported  
Contact: JUAN RODRIGUEZ  
Comments: Not reported  
SIC Code: Not reported  
County: NY061  
Municipal: Not reported  
Previous EPA Id: Not reported  
Gen Flag: Not reported  
Trans Flag: Not reported  
TSDf Flag: Not reported  
Name Change: Not reported  
Date Change: Not reported

Manifest:

Map ID  
Direction  
Distance  
Elevation

MAP FINDINGS

Site

Database(s)

EDR ID Number  
EPA ID Number

**CON EDISON SERVICE BOX 40500 (Continued)**

**1014918645**

Manifest Number: 001128811GBF  
EPA ID: NYP004222618  
Date Shipped: 12/31/2010  
TSDf EPA ID: NJD991291105  
Transporter EPA ID: NJD003812047  
Transporter 2 EPA ID: Not reported  
Transporter 3 EPA ID: Not reported  
Transporter 4 EPA ID: Not reported  
Transporter 5 EPA ID: Not reported  
Transporter 6 EPA ID: Not reported  
Transporter 7 EPA ID: Not reported  
Transporter 8 EPA ID: Not reported  
Transporter 9 EPA ID: Not reported  
Transporter 10 EPA ID: Not reported  
Date Trans1 Transported Waste: 12/31/2010  
Date Trans2 Transported Waste: Not reported  
Date Trans3 Transported Waste: Not reported  
Date Trans4 Transported Waste: Not reported  
Date Trans5 Transported Waste: Not reported  
Date Trans6 Transported Waste: Not reported  
Date Trans7 Transported Waste: Not reported  
Date Trans8 Transported Waste: Not reported  
Date Trans9 Transported Waste: Not reported  
Date Trans10 Transported Waste: Not reported  
Date TSDf Received Waste: 01/03/2011  
TSDf EPA Facility Name: Not reported  
QTY Units: Not reported  
Transporter SEQ ID: Not reported  
Transporter-1 Date: Not reported  
Waste SEQ ID: Not reported  
Waste Type Code 2: Not reported  
Waste Type Code 3: Not reported  
Waste Type Code 4: Not reported  
Waste Type Code 5: Not reported  
Waste Type Code 6: Not reported  
Date Accepted: Not reported  
Manifest Discrepancy Type: Not reported  
Data Entry Number: Not reported  
Was Load Rejected: NEW YORK, NY 10003  
Reason Load Was Rejected: Not reported

Waste:

Manifest Year: Not reported  
Waste Code: D008  
Hand Code: H141  
Quantity: 800 P

Map ID  
Direction  
Distance  
Elevation

MAP FINDINGS

Site

Database(s)

EDR ID Number  
EPA ID Number

U260  
North  
1/8-1/4  
0.167 mi.  
883 ft.

CON EDISON SERVICE BOX: 40475  
113 RIVINGTON ST  
NEW YORK, NY 10002

RCRA NonGen / NLR  
NY MANIFEST  
1016972781  
NYP004465639

Site 3 of 13 in cluster U

Relative:  
Higher

RCRA NonGen / NLR:

Date form received by agency: 04/13/2014

Facility name: CON EDISON SERVICE BOX: 40475

Facility address: 113 RIVINGTON ST  
NEW YORK, NY 10002

EPA ID: NYP004465639

Mailing address: IRVING PL, 15TH FL NE  
NEW YORK, NY 10003

Contact: THOMAS TEELING

Contact address: Not reported

Contact country: Not reported

Contact telephone: (212) 460-3770

Contact email: Not reported

EPA Region: 02

Classification: Non-Generator

Description: Handler: Non-Generators do not presently generate hazardous waste

Actual:  
33 ft.

Handler Activities Summary:

U.S. importer of hazardous waste: No  
Mixed waste (haz. and radioactive): No  
Recycler of hazardous waste: No  
Transporter of hazardous waste: No  
Treater, storer or disposer of HW: No  
Underground injection activity: No  
On-site burner exemption: No  
Furnace exemption: No  
Used oil fuel burner: No  
Used oil processor: No  
User oil refiner: No  
Used oil fuel marketer to burner: No  
Used oil Specification marketer: No  
Used oil transfer facility: No  
Used oil transporter: No

Historical Generators:

Date form received by agency: 03/13/2014

Site name: CON EDISON SERVICE BOX: 40475

Classification: Conditionally Exempt Small Quantity Generator

Violation Status: No violations found

NY MANIFEST:

Country: USA  
EPA ID: NYP004465639  
Facility Status: Not reported  
Location Address 1: 113 RIVINGTON ST  
Code: BP  
Location Address 2: SB 40475  
Total Tanks: Not reported  
Location City: NEW YORK  
Location State: NY  
Location Zip: 10002

Map ID  
Direction  
Distance  
Elevation

MAP FINDINGS

Site

Database(s)

EDR ID Number  
EPA ID Number

**CON EDISON SERVICE BOX: 40475 (Continued)**

**1016972781**

Location Zip 4: Not reported

NY MANIFEST:

EPAID: NYP004465639

Mailing Name: CON ED

Mailing Contact: TOM TEELING

Mailing Address 1: 4 IRVING PLACE - 15TH FLOOR

Mailing Address 2: Not reported

Mailing City: NEW YORK

Mailing State: NY

Mailing Zip: 10003

Mailing Zip 4: Not reported

Mailing Country: USA

Mailing Phone: 2124603770

NY MANIFEST:

Document ID: Not reported

Manifest Status: Not reported

seq: Not reported

Year: 2014

Trans1 State ID: NJD003812047

Trans2 State ID: Not reported

Generator Ship Date: 03/13/2014

Trans1 Recv Date: 03/13/2014

Trans2 Recv Date: Not reported

TSD Site Recv Date: 03/13/2014

Part A Recv Date: Not reported

Part B Recv Date: Not reported

Generator EPA ID: NYP004465639

Trans1 EPA ID: Not reported

Trans2 EPA ID: Not reported

TSD ID 1: NJD991291105

TSD ID 2: Not reported

Manifest Tracking Number: 002358547GBF

Import Indicator: N

Export Indicator: N

Discr Quantity Indicator: N

Discr Type Indicator: N

Discr Residue Indicator: N

Discr Partial Reject Indicator: N

Discr Full Reject Indicator: N

Manifest Ref Number: Not reported

Alt Facility RCRA ID: Not reported

Alt Facility Sign Date: Not reported

MGMT Method Type Code: H110

Waste Code: Not reported

Waste Code: Not reported

Waste Code: Not reported

Waste Code: Not reported

Waste Code: Not reported

Waste Code: Not reported

Quantity: 500

Units: P - Pounds

Number of Containers: 1

Container Type: TT - Cargo tank, tank trucks

Handling Method: T Chemical, physical, or biological treatment.

Specific Gravity: 1

Map ID  
Direction  
Distance  
Elevation

MAP FINDINGS

Site

Database(s)

EDR ID Number  
EPA ID Number

**CON EDISON SERVICE BOX: 40475 (Continued)**

**1016972781**

Waste Code: D008  
Waste Code 1\_2: Not reported  
Waste Code 1\_3: Not reported  
Waste Code 1\_4: Not reported  
Waste Code 1\_5: Not reported  
Waste Code 1\_6: Not reported

**AA261  
NW  
1/8-1/4  
0.167 mi.  
884 ft.**

**CON EDISON SERVICE BOX: 31154  
82 DELANCEY ST  
NEW YORK, NY 10002**

**RCRA NonGen / NLR 1016972620  
NY MANIFEST NYP004463998**

**Site 2 of 13 in cluster AA**

**Relative:  
Higher**

RCRA NonGen / NLR:  
Date form received by agency: 04/11/2014  
Facility name: CON EDISON SERVICE BOX: 31154  
Facility address: 82 DELANCEY ST  
NEW YORK, NY 10002  
EPA ID: NYP004463998  
Mailing address: IRVING PL, 15TH FL NE  
NEW YORK, NY 10003  
Contact: THOMAS TEELING  
Contact address: Not reported  
Not reported  
Contact country: Not reported  
Contact telephone: (212) 460-3770  
Contact email: Not reported  
EPA Region: 02  
Classification: Non-Generator  
Description: Handler: Non-Generators do not presently generate hazardous waste

**Actual:  
37 ft.**

**Handler Activities Summary:**

U.S. importer of hazardous waste: No  
Mixed waste (haz. and radioactive): No  
Recycler of hazardous waste: No  
Transporter of hazardous waste: No  
Treater, storer or disposer of HW: No  
Underground injection activity: No  
On-site burner exemption: No  
Furnace exemption: No  
Used oil fuel burner: No  
Used oil processor: No  
User oil refiner: No  
Used oil fuel marketer to burner: No  
Used oil Specification marketer: No  
Used oil transfer facility: No  
Used oil transporter: No

**Historical Generators:**

Date form received by agency: 03/11/2014  
Site name: CON EDISON SERVICE BOX: 31154  
Classification: Conditionally Exempt Small Quantity Generator

Violation Status: No violations found

**NY MANIFEST:**

Map ID  
Direction  
Distance  
Elevation

MAP FINDINGS

Site

Database(s)

EDR ID Number  
EPA ID Number

**CON EDISON SERVICE BOX: 31154 (Continued)**

**1016972620**

Country: USA  
EPA ID: NYP004463998  
Facility Status: Not reported  
Location Address 1: 82 DELANCEY ST  
Code: BP  
Location Address 2: 31154  
Total Tanks: Not reported  
Location City: NEW YORK  
Location State: NY  
Location Zip: 10002  
Location Zip 4: Not reported

NY MANIFEST:

EPAID: NYP004463998  
Mailing Name: CON EDISON  
Mailing Contact: CON EDISON  
Mailing Address 1: 4 IRVING ST  
Mailing Address 2: 15TH ST  
Mailing City: NEW YORK  
Mailing State: NY  
Mailing Zip: 10003  
Mailing Zip 4: Not reported  
Mailing Country: USA  
Mailing Phone: Not reported

NY MANIFEST:

Document ID: Not reported  
Manifest Status: Not reported  
seq: Not reported  
Year: 2014  
Trans1 State ID: NJD003812047  
Trans2 State ID: Not reported  
Generator Ship Date: 03/11/2014  
Trans1 Recv Date: 03/11/2014  
Trans2 Recv Date: Not reported  
TSD Site Recv Date: 03/13/2014  
Part A Recv Date: Not reported  
Part B Recv Date: Not reported  
Generator EPA ID: NYP004463998  
Trans1 EPA ID: Not reported  
Trans2 EPA ID: Not reported  
TSD ID 1: NJD991291105  
TSD ID 2: Not reported  
Manifest Tracking Number: 002359471GBF  
Import Indicator: N  
Export Indicator: N  
Discr Quantity Indicator: N  
Discr Type Indicator: N  
Discr Residue Indicator: N  
Discr Partial Reject Indicator: N  
Discr Full Reject Indicator: N  
Manifest Ref Number: Not reported  
Alt Facility RCRA ID: Not reported  
Alt Facility Sign Date: Not reported  
MGMT Method Type Code: H110  
Waste Code: Not reported  
Waste Code: Not reported



Map ID  
Direction  
Distance  
Elevation

MAP FINDINGS

Site

Database(s)

EDR ID Number  
EPA ID Number

**CON EDISON SERVICE BOX: 31154 (Continued)**

**1016972620**

Waste Code: Not reported  
Waste Code: Not reported  
Waste Code: Not reported  
Waste Code: Not reported  
Quantity: 1000  
Units: P - Pounds  
Number of Containers: 1  
Container Type: TT - Cargo tank, tank trucks  
Handling Method: T Chemical, physical, or biological treatment.  
Specific Gravity: 1  
Waste Code: D008  
Waste Code 1\_2: Not reported  
Waste Code 1\_3: Not reported  
Waste Code 1\_4: Not reported  
Waste Code 1\_5: Not reported  
Waste Code 1\_6: Not reported

**U262**  
**North**  
**1/8-1/4**  
**0.168 mi.**  
**888 ft.**

**CON EDISON**  
**123 ESSEX ST OPP**  
**NEW YORK, NY 10002**

**NY MANIFEST S117738191**  
**N/A**

**Site 4 of 13 in cluster U**

**Relative:**  
**Higher**

NY MANIFEST:  
Country: USA  
EPA ID: NYP004710836  
Facility Status: Not reported  
Location Address 1: 123 ESSEX ST OPP  
Code: BP  
Location Address 2: Not reported  
Total Tanks: Not reported  
Location City: NEW YORK  
Location State: NY  
Location Zip: 10002  
Location Zip 4: Not reported

**Actual:**  
**33 ft.**

NY MANIFEST:  
EPAID: NYP004710836  
Mailing Name: CON EDISON  
Mailing Contact: CON EDISON  
Mailing Address 1: 4 IRVING PL  
Mailing Address 2: 15TH FL  
Mailing City: NEW YORK  
Mailing State: NY  
Mailing Zip: 10003  
Mailing Zip 4: Not reported  
Mailing Country: USA  
Mailing Phone: Not reported

NY MANIFEST:  
Document ID: Not reported  
Manifest Status: Not reported  
seq: Not reported  
Year: 2014  
Trans1 State ID: NJD003812047  
Trans2 State ID: NJD003812047  
Generator Ship Date: 12/30/2014

Map ID  
 Direction  
 Distance  
 Elevation

MAP FINDINGS

Site

Database(s)

EDR ID Number  
 EPA ID Number

**CON EDISON (Continued)**

**S117738191**

Trans1 Recv Date: 12/30/2014  
 Trans2 Recv Date: 12/31/2014  
 TSD Site Recv Date: 12/31/2014  
 Part A Recv Date: Not reported  
 Part B Recv Date: Not reported  
 Generator EPA ID: NYP004710836  
 Trans1 EPA ID: Not reported  
 Trans2 EPA ID: Not reported  
 TSDF ID 1: NJD991291105  
 TSDF ID 2: Not reported  
 Manifest Tracking Number: 002609979GBF  
 Import Indicator: N  
 Export Indicator: N  
 Discr Quantity Indicator: N  
 Discr Type Indicator: N  
 Discr Residue Indicator: N  
 Discr Partial Reject Indicator: N  
 Discr Full Reject Indicator: N  
 Manifest Ref Number: Not reported  
 Alt Facility RCRA ID: Not reported  
 Alt Facility Sign Date: Not reported  
 MGMT Method Type Code: H110  
 Waste Code: Not reported  
 Waste Code: Not reported  
 Waste Code: Not reported  
 Waste Code: Not reported  
 Waste Code: Not reported  
 Waste Code: Not reported  
 Quantity: 5000  
 Units: P - Pounds  
 Number of Containers: 1  
 Container Type: TT - Cargo tank, tank trucks  
 Handling Method: T Chemical, physical, or biological treatment.  
 Specific Gravity: 1  
 Waste Code: D008  
 Waste Code 1\_2: Not reported  
 Waste Code 1\_3: Not reported  
 Waste Code 1\_4: Not reported  
 Waste Code 1\_5: Not reported  
 Waste Code 1\_6: Not reported

Z263  
 NE  
 1/8-1/4  
 0.169 mi.  
 892 ft.

**CON EDISON SERVICE BOX 40501**  
**169 RIVINGTON ST**  
**NEW YORK, NY 10002**  
**Site 4 of 27 in cluster Z**

**RCRA NonGen / NLR 1014918642**  
**NY MANIFEST NYP004222584**  
**NJ MANIFEST**

**Relative:**  
**Lower**

RCRA NonGen / NLR:  
 Date form received by agency: 01/30/2011  
 Facility name: CON EDISON SERVICE BOX 40501  
 Facility address: 169 RIVINGTON ST  
 NEW YORK, NY 10002  
 EPA ID: NYP004222584  
 Mailing address: IRVING PL RM 828  
 NEW YORK, NY 10003  
 Contact: JUAN RODRIGUEZ  
 Contact address: Not reported

**Actual:**  
**26 ft.**

Map ID  
Direction  
Distance  
Elevation

MAP FINDINGS

Site

Database(s)

EDR ID Number  
EPA ID Number

**CON EDISON SERVICE BOX 40501 (Continued)**

**1014918642**

Contact country: Not reported  
Contact telephone: (347) 865-5931  
Contact email: Not reported  
EPA Region: 02  
Classification: Non-Generator  
Description: Handler: Non-Generators do not presently generate hazardous waste

Handler Activities Summary:

U.S. importer of hazardous waste: No  
Mixed waste (haz. and radioactive): No  
Recycler of hazardous waste: No  
Transporter of hazardous waste: No  
Treater, storer or disposer of HW: No  
Underground injection activity: No  
On-site burner exemption: No  
Furnace exemption: No  
Used oil fuel burner: No  
Used oil processor: No  
User oil refiner: No  
Used oil fuel marketer to burner: No  
Used oil Specification marketer: No  
Used oil transfer facility: No  
Used oil transporter: No

Historical Generators:

Date form received by agency: 12/31/2010  
Site name: CON EDISON SERVICE BOX 40501  
Classification: Conditionally Exempt Small Quantity Generator

Violation Status: No violations found

NY MANIFEST:

Country: USA  
EPA ID: NYP004222584  
Facility Status: Not reported  
Location Address 1: 169 RIVINGTON STREET  
Code: BP  
Location Address 2: Not reported  
Total Tanks: Not reported  
Location City: NEW YORK  
Location State: NY  
Location Zip: 10002  
Location Zip 4: Not reported

NY MANIFEST:

EPAID: NYP004222584  
Mailing Name: CONSOLIDATED EDISON  
Mailing Contact: TOM TEELING  
Mailing Address 1: 4 IRVING PLACE RM 828  
Mailing Address 2: Not reported  
Mailing City: NEW YORK  
Mailing State: NY  
Mailing Zip: 10003  
Mailing Zip 4: Not reported  
Mailing Country: USA  
Mailing Phone: 2124603770

Map ID  
Direction  
Distance  
Elevation

MAP FINDINGS

Site

Database(s)

EDR ID Number  
EPA ID Number

**CON EDISON SERVICE BOX 40501 (Continued)**

**1014918642**

NY MANIFEST:

Document ID: Not reported  
Manifest Status: Not reported  
seq: Not reported  
Year: 2010  
Trans1 State ID: NJD003812047  
Trans2 State ID: Not reported  
Generator Ship Date: 12/31/2010  
Trans1 Recv Date: 12/31/2010  
Trans2 Recv Date: Not reported  
TSD Site Recv Date: 01/03/2011  
Part A Recv Date: Not reported  
Part B Recv Date: Not reported  
Generator EPA ID: NYP004222584  
Trans1 EPA ID: Not reported  
Trans2 EPA ID: Not reported  
TSD ID 1: NJD991291105  
TSD ID 2: Not reported  
Manifest Tracking Number: 001128814GBF  
Import Indicator: N  
Export Indicator: N  
Discr Quantity Indicator: N  
Discr Type Indicator: N  
Discr Residue Indicator: N  
Discr Partial Reject Indicator: N  
Discr Full Reject Indicator: N  
Manifest Ref Number: Not reported  
Alt Facility RCRA ID: Not reported  
Alt Facility Sign Date: Not reported  
MGMT Method Type Code: H141  
Waste Code: Not reported  
Waste Code: Not reported  
Waste Code: Not reported  
Waste Code: Not reported  
Waste Code: Not reported  
Waste Code: Not reported  
Quantity: 600.0  
Units: P - Pounds  
Number of Containers: 1.0  
Container Type: TT - Cargo tank, tank trucks  
Handling Method: T Chemical, physical, or biological treatment.  
Specific Gravity: 1.0  
Waste Code: D008  
Waste Code 1\_2: Not reported  
Waste Code 1\_3: Not reported  
Waste Code 1\_4: Not reported  
Waste Code 1\_5: Not reported  
Waste Code 1\_6: Not reported

NJ MANIFEST:

EPA Id: NYP004222584  
Mail Address: IRVING PL RM 828  
Mail City/State/Zip: NEW YORK, NY 10003  
Facility Phone: Not reported  
Emergency Phone: Not reported

Map ID  
Direction  
Distance  
Elevation

MAP FINDINGS

Site

Database(s)

EDR ID Number  
EPA ID Number

**CON EDISON SERVICE BOX 40501 (Continued)**

**1014918642**

Contact: JUAN RODRIGUEZ  
Comments: Not reported  
SIC Code: Not reported  
County: NY061  
Municipal: Not reported  
Previous EPA Id: Not reported  
Gen Flag: Not reported  
Trans Flag: Not reported  
TSD Flag: Not reported  
Name Change: Not reported  
Date Change: Not reported

Manifest:

Manifest Number: 001128814GBF  
EPA ID: NYP004222584  
Date Shipped: 12/31/2010  
TSD EPA ID: NJD991291105  
Transporter EPA ID: NJD003812047  
Transporter 2 EPA ID: Not reported  
Transporter 3 EPA ID: Not reported  
Transporter 4 EPA ID: Not reported  
Transporter 5 EPA ID: Not reported  
Transporter 6 EPA ID: Not reported  
Transporter 7 EPA ID: Not reported  
Transporter 8 EPA ID: Not reported  
Transporter 9 EPA ID: Not reported  
Transporter 10 EPA ID: Not reported  
Date Trans1 Transported Waste: 12/31/2010  
Date Trans2 Transported Waste: Not reported  
Date Trans3 Transported Waste: Not reported  
Date Trans4 Transported Waste: Not reported  
Date Trans5 Transported Waste: Not reported  
Date Trans6 Transported Waste: Not reported  
Date Trans7 Transported Waste: Not reported  
Date Trans8 Transported Waste: Not reported  
Date Trans9 Transported Waste: Not reported  
Date Trans10 Transported Waste: Not reported  
Date TSD Received Waste: 01/03/2011  
TSD EPA Facility Name: Not reported  
QTY Units: Not reported  
Transporter SEQ ID: Not reported  
Transporter-1 Date: Not reported  
Waste SEQ ID: Not reported  
Waste Type Code 2: Not reported  
Waste Type Code 3: Not reported  
Waste Type Code 4: Not reported  
Waste Type Code 5: Not reported  
Waste Type Code 6: Not reported  
Date Accepted: Not reported  
Manifest Discrepancy Type: Not reported  
Data Entry Number: Not reported  
Was Load Rejected: NEW YORK, NY 10003  
Reason Load Was Rejected: Not reported

Waste:

Manifest Year: Not reported  
Waste Code: D008  
Hand Code: H141

Map ID  
Direction  
Distance  
Elevation

MAP FINDINGS

Site

Database(s)

EDR ID Number  
EPA ID Number

CON EDISON SERVICE BOX 40501 (Continued)

1014918642

Quantity: 600 P

Q264  
NNE  
1/8-1/4  
0.170 mi.  
895 ft.

122 NORFOLK ST  
122 NORFOLK STREET  
NEW YORK, NY 10002  
Site 6 of 7 in cluster Q

NY AST U004044961  
N/A

Relative:  
Lower

AST:

Actual:  
30 ft.

Region: STATE  
DEC Region: 2  
Site Status: Unregulated/Closed  
Facility Id: 2-189154  
Program Type: PBS  
UTM X: 585602.38674  
UTM Y: 4508102.44100  
Expiration Date: N/A  
Site Type: Apartment Building/Office Building

Affiliation Records:

Site Id: 5764  
Affiliation Type: Facility Owner  
Company Name: ESTATE OF WILLIAM GOTLEIB  
Contact Type: Not reported  
Contact Name: Not reported  
Address1: 544 HUDSON ST  
Address2: Not reported  
City: NEW YORK  
State: NY  
Zip Code: 10014  
Country Code: 001  
Phone: (212) 989-3100  
EMail: Not reported  
Fax Number: Not reported  
Modified By: TRANSLAT  
Date Last Modified: 2004-03-04

Site Id: 5764  
Affiliation Type: Mail Contact  
Company Name: CHRYSLER ENGINEERING CO.  
Contact Type: Not reported  
Contact Name: HUGH CHRYSLER  
Address1: 38-01 23RD AVENUE  
Address2: Not reported  
City: LONG ISLAND CITY  
State: NY  
Zip Code: 11105  
Country Code: 001  
Phone: (718) 545-8659  
EMail: Not reported  
Fax Number: Not reported  
Modified By: TRANSLAT  
Date Last Modified: 2004-03-04

Site Id: 5764

Map ID  
Direction  
Distance  
Elevation

MAP FINDINGS

Site

Database(s)

EDR ID Number  
EPA ID Number

122 NORFOLK ST (Continued)

U004044961

Affiliation Type: On-Site Operator  
Company Name: 122 NORFOLK ST  
Contact Type: Not reported  
Contact Name: MR TU  
Address1: Not reported  
Address2: Not reported  
City: Not reported  
State: NN  
Zip Code: Not reported  
Country Code: 001  
Phone: (212) 989-3100  
EMail: Not reported  
Fax Number: Not reported  
Modified By: TRANSLAT  
Date Last Modified: 2004-03-04

Site Id: 5764  
Affiliation Type: Emergency Contact  
Company Name: ESTATE OF WILLIAM GOTLEIB  
Contact Type: Not reported  
Contact Name: MR TU  
Address1: Not reported  
Address2: Not reported  
City: Not reported  
State: NN  
Zip Code: Not reported  
Country Code: 001  
Phone: (212) 989-3100  
EMail: Not reported  
Fax Number: Not reported  
Modified By: TRANSLAT  
Date Last Modified: 2004-03-04

Tank Info:

Tank Number: 001  
Tank Id: 6394  
Material Code: 0001  
Common Name of Substance: #2 Fuel Oil (On-Site Consumption)

Equipment Records:

H00 - Tank Leak Detection - None  
D01 - Pipe Type - Steel/Carbon Steel/Iron  
C01 - Pipe Location - Aboveground  
G03 - Tank Secondary Containment - Vault (w/o access)  
J02 - Dispenser - Suction Dispenser  
A00 - Tank Internal Protection - None  
F00 - Pipe External Protection - None  
I05 - Overfill - Vent Whistle  
B00 - Tank External Protection - None  
Tank Location: 1  
Tank Type: Steel/Carbon Steel/Iron  
Tank Status: Closed - In Place  
Pipe Model: Not reported  
Install Date: Not reported  
Capacity Gallons: 5000

Map ID  
Direction  
Distance  
Elevation

MAP FINDINGS

Site

Database(s)

EDR ID Number  
EPA ID Number

122 NORFOLK ST (Continued)

U004044961

Tightness Test Method: NN  
Date Test: Not reported  
Next Test Date: Not reported  
Date Tank Closed: Not reported  
Register: True  
Modified By: TRANSLAT  
Last Modified: 03/04/2004  
Material Name: Not reported

X265  
South  
1/8-1/4  
0.170 mi.  
896 ft.

CON EDISON SERVICE BOX 31593  
191 E BROADWAY  
NEW YORK, NY 10002  
Site 2 of 12 in cluster X

RCRA NonGen / NLR 1014918998  
NY MANIFEST NYP004226173  
NJ MANIFEST

Relative:  
Lower

RCRA NonGen / NLR:

Actual:  
28 ft.

Date form received by agency: 03/02/2011  
Facility name: CON EDISON SERVICE BOX 31593  
Facility address: 191 E BROADWAY  
NEW YORK, NY 10002  
EPA ID: NYP004226173  
Mailing address: IRVING PL RM 828  
NEW YORK, NY 10003  
Contact: JUAN RODRIGUEZ  
Contact address: Not reported  
Not reported  
Contact country: Not reported  
Contact telephone: (347) 865-5931  
Contact email: Not reported  
EPA Region: 02  
Classification: Non-Generator  
Description: Handler: Non-Generators do not presently generate hazardous waste

Handler Activities Summary:

U.S. importer of hazardous waste: No  
Mixed waste (haz. and radioactive): No  
Recycler of hazardous waste: No  
Transporter of hazardous waste: No  
Treater, storer or disposer of HW: No  
Underground injection activity: No  
On-site burner exemption: No  
Furnace exemption: No  
Used oil fuel burner: No  
Used oil processor: No  
User oil refiner: No  
Used oil fuel marketer to burner: No  
Used oil Specification marketer: No  
Used oil transfer facility: No  
Used oil transporter: No

Historical Generators:

Date form received by agency: 01/31/2011  
Site name: CON EDISON SERVICE BOX 31593  
Classification: Conditionally Exempt Small Quantity Generator

Violation Status: No violations found



Map ID  
Direction  
Distance  
Elevation

MAP FINDINGS

Site

Database(s)

EDR ID Number  
EPA ID Number

CON EDISON SERVICE BOX 31593 (Continued)

1014918998

NY MANIFEST:

Country: USA  
EPA ID: NYP004226173  
Facility Status: Not reported  
Location Address 1: 191 E BROADWAY  
Code: BP  
Location Address 2: Not reported  
Total Tanks: Not reported  
Location City: NEW YORK  
Location State: NY  
Location Zip: Not reported  
Location Zip 4: Not reported

NY MANIFEST:

EPAID: NYP004226173  
Mailing Name: CONED  
Mailing Contact: CONED  
Mailing Address 1: 4 IRVING PLACE  
Mailing Address 2: Not reported  
Mailing City: NEW YORK  
Mailing State: NY  
Mailing Zip: 10004  
Mailing Zip 4: Not reported  
Mailing Country: USA  
Mailing Phone: Not reported

NY MANIFEST:

Document ID: Not reported  
Manifest Status: Not reported  
seq: Not reported  
Year: 2011  
Trans1 State ID: NJ0000027193  
Trans2 State ID: Not reported  
Generator Ship Date: 01/31/2011  
Trans1 Recv Date: 01/31/2011  
Trans2 Recv Date: Not reported  
TSD Site Recv Date: 01/31/2011  
Part A Recv Date: Not reported  
Part B Recv Date: Not reported  
Generator EPA ID: NYP004226173  
Trans1 EPA ID: Not reported  
Trans2 EPA ID: Not reported  
TSD ID 1: NJD002200046  
TSD ID 2: Not reported  
Manifest Tracking Number: 007660067JJK  
Import Indicator: N  
Export Indicator: N  
Discr Quantity Indicator: N  
Discr Type Indicator: N  
Discr Residue Indicator: N  
Discr Partial Reject Indicator: N  
Discr Full Reject Indicator: N  
Manifest Ref Number: Not reported  
Alt Facility RCRA ID: Not reported  
Alt Facility Sign Date: Not reported  
MGMT Method Type Code: H111  
Waste Code: Not reported

Map ID  
Direction  
Distance  
Elevation

MAP FINDINGS

Site

Database(s)

EDR ID Number  
EPA ID Number

**CON EDISON SERVICE BOX 31593 (Continued)**

**1014918998**

Waste Code: Not reported  
Waste Code: Not reported  
Waste Code: Not reported  
Waste Code: Not reported  
Waste Code: Not reported  
Quantity: 150.0  
Units: P - Pounds  
Number of Containers: 1.0  
Container Type: TT - Cargo tank, tank trucks  
Handling Method: T Chemical, physical, or biological treatment.  
Specific Gravity: 1.0  
Waste Code: D008  
Waste Code 1\_2: Not reported  
Waste Code 1\_3: Not reported  
Waste Code 1\_4: Not reported  
Waste Code 1\_5: Not reported  
Waste Code 1\_6: Not reported

**NJ MANIFEST:**

EPA Id: NYP004226173  
Mail Address: IRVING PL RM 828  
Mail City/State/Zip: NEW YORK, NY 10003  
Facility Phone: Not reported  
Emergency Phone: Not reported  
Contact: JUAN RODRIGUEZ  
Comments: Not reported  
SIC Code: Not reported  
County: NY061  
Municipal: Not reported  
Previous EPA Id: Not reported  
Gen Flag: Not reported  
Trans Flag: Not reported  
TSD Flag: Not reported  
Name Change: Not reported  
Date Change: Not reported

**Manifest:**

Manifest Number: 007660067JJK  
EPA ID: NYP004226173  
Date Shipped: 1/31/2011  
TSD EPA ID: NJD002200046  
Transporter EPA ID: NJ0000027193  
Transporter 2 EPA ID: Not reported  
Transporter 3 EPA ID: Not reported  
Transporter 4 EPA ID: Not reported  
Transporter 5 EPA ID: Not reported  
Transporter 6 EPA ID: Not reported  
Transporter 7 EPA ID: Not reported  
Transporter 8 EPA ID: Not reported  
Transporter 9 EPA ID: Not reported  
Transporter 10 EPA ID: Not reported  
Date Trans1 Transported Waste: Not reported  
Date Trans2 Transported Waste: Not reported  
Date Trans3 Transported Waste: Not reported  
Date Trans4 Transported Waste: Not reported  
Date Trans5 Transported Waste: Not reported

Map ID  
Direction  
Distance  
Elevation

MAP FINDINGS

Site

Database(s)

EDR ID Number  
EPA ID Number

**CON EDISON SERVICE BOX 31593 (Continued)**

**1014918998**

Date Trans6 Transported Waste: Not reported  
Date Trans7 Transported Waste: Not reported  
Date Trans8 Transported Waste: Not reported  
Date Trans9 Transported Waste: Not reported  
Date Trans10 Transported Waste: Not reported  
Date TSDf Received Waste: Not reported  
TSDf EPA Facility Name: Not reported  
QTY Units: Not reported  
Transporter SEQ ID: Not reported  
Transporter-1 Date: Not reported  
Waste SEQ ID: Not reported  
Waste Type Code 2: Not reported  
Waste Type Code 3: Not reported  
Waste Type Code 4: Not reported  
Waste Type Code 5: Not reported  
Waste Type Code 6: Not reported  
Date Accepted: Not reported  
Manifest Discrepancy Type: Not reported  
Data Entry Number: Not reported  
Was Load Rejected: NEW YORK, NY 10003  
Reason Load Was Rejected: Not reported

Waste:  
Manifest Year: Not reported  
Waste Code: D008  
Hand Code: H111  
Quantity: 150.00 Pounds

**U266**  
**NNW**  
**1/8-1/4**  
**0.170 mi.**  
**900 ft.**

**126 LUDLOW ST**  
**126 LUDLOW ST**  
**NEW YORK, NY 10002**  
**Site 5 of 13 in cluster U**

**NY AST** **U003386105**  
**NY HIST AST** **N/A**

**Relative:**  
**Higher**

AST:  
Region: STATE  
DEC Region: 2  
Site Status: Active  
Facility Id: 2-272035  
Program Type: PBS  
UTM X: 585465.64113  
UTM Y: 4508159.70389  
Expiration Date: 06/18/2017  
Site Type: Private Residence

**Actual:**  
**34 ft.**

Affiliation Records:  
Site Id: 11507  
Affiliation Type: Facility Owner  
Company Name: ZELIKS MGMT CORP  
Contact Type: MANAGER  
Contact Name: J LEFOWITZ  
Address1: P.O. BOX 190533  
Address2: Not reported  
City: BROOKLYN  
State: NY  
Zip Code: 11219

Map ID  
Direction  
Distance  
Elevation

MAP FINDINGS

Site

Database(s)

EDR ID Number  
EPA ID Number

126 LUDLOW ST (Continued)

U003386105

Country Code: 001  
Phone: (718) 972-5132  
EMail: Not reported  
Fax Number: Not reported  
Modified By: DMPOKRZY  
Date Last Modified: 2016-07-21

Site Id: 11507  
Affiliation Type: Mail Contact  
Company Name: ZELIKS MGMT CORP.  
Contact Type: Not reported  
Contact Name: J. LEFKOWITZ  
Address1: P.O. BOX 190532  
Address2: Not reported  
City: BROOKLYN  
State: NY  
Zip Code: 11219  
Country Code: 001  
Phone: (718) 972-5132  
EMail: Not reported  
Fax Number: Not reported  
Modified By: DMPOKRZY  
Date Last Modified: 2016-07-21

Site Id: 11507  
Affiliation Type: On-Site Operator  
Company Name: ZELIKS MGMT CORP.  
Contact Type: Not reported  
Contact Name: SANTOS MORALES  
Address1: Not reported  
Address2: Not reported  
City: Not reported  
State: NN  
Zip Code: Not reported  
Country Code: 001  
Phone: (212) 533-7117  
EMail: Not reported  
Fax Number: Not reported  
Modified By: TRANSLAT  
Date Last Modified: 2004-03-04

Site Id: 11507  
Affiliation Type: Emergency Contact  
Company Name: ZELIKS MGMT CORP  
Contact Type: Not reported  
Contact Name: S. KLEIN  
Address1: Not reported  
Address2: Not reported  
City: Not reported  
State: NN  
Zip Code: Not reported  
Country Code: 001  
Phone: (718) 972-5132  
EMail: Not reported  
Fax Number: Not reported  
Modified By: TRANSLAT  
Date Last Modified: 2004-03-04

Map ID  
Direction  
Distance  
Elevation

MAP FINDINGS

Site

Database(s)

EDR ID Number  
EPA ID Number

126 LUDLOW ST (Continued)

U003386105

Tank Info:

Tank Number: 001  
Tank Id: 9183  
Material Code: 0001  
Common Name of Substance: #2 Fuel Oil (On-Site Consumption)

Equipment Records:

D00 - Pipe Type - No Piping  
A00 - Tank Internal Protection - None  
G00 - Tank Secondary Containment - None  
H00 - Tank Leak Detection - None  
C00 - Pipe Location - No Piping  
I04 - Overfill - Product Level Gauge (A/G)  
B00 - Tank External Protection - None  
F00 - Pipe External Protection - None

Tank Location: 1  
Tank Type: Steel/Carbon Steel/Iron  
Tank Status: In Service  
Pipe Model: Not reported  
Install Date: 06/06/2016  
Capacity Gallons: 3000  
Tightness Test Method: NN  
Date Test: Not reported  
Next Test Date: Not reported  
Date Tank Closed: Not reported  
Register: True  
Modified By: JAAVERSA  
Last Modified: 09/07/2016  
Material Name: Not reported

HIST AST:

PBS Number: 2-272035  
SWIS Code: 6201  
Operator: SANTOS MORALES  
Facility Phone: (718) 384-0525  
Facility Addr2: 126 LUDLOW ST  
Facility Type: APARTMENT BUILDING  
Emergency: SANTOS MORALES  
Emergency Tel: (212) 533-7117  
Old PBSNO: Not reported  
Date Inspected: Not reported  
Inspector: Not reported  
Result of Inspection: Not reported  
Owner Name: ZELIKS MGMT CORP  
Owner Address: P O BOX 124  
Owner City,St,Zip: BKLYN, NY 11211  
Federal ID: Not reported  
Owner Tel: (718) 384-0525  
Owner Type: Corporate/Commercial  
Owner Subtype: Not reported  
Mailing Contact: Not reported  
Mailing Name: ZELIKS MGMT CORP  
Mailing Address: P O BOX 124  
Mailing Address 2: Not reported  
Mailing City,St,Zip: BKLYN, NY 11211

Map ID  
Direction  
Distance  
Elevation

MAP FINDINGS

Site

Database(s)

EDR ID Number  
EPA ID Number

126 LUDLOW ST (Continued)

U003386105

Mailing Telephone: (718) 384-0525  
Owner Mark: First Owner  
Facility Status: 1 - Active PBS facility, i.e. total capacity of the PBS tanks is greater than 1,100 gallons, regardless if Subpart 360-14 tanks exist or not at the facility.  
  
Certification Flag: False  
Certification Date: 08/06/1997  
Expiration: 06/18/2002  
Renew Flag: False  
Renew Date: Not reported  
Total Capacity: 3000  
FAMT: True  
Facility Screen: No Missing Data  
Owner Screen: No Missing Data  
Tank Screen: Minor Data Missing  
Dead Letter: False  
CBS Number: Not reported  
Town or City: NEW YORK CITY  
County Code: 62  
Town or City Code: 01  
Region: 2  
  
Tank ID: 001  
Tank Location: ABOVEGROUND  
Tank Status: In Service  
Install Date: Not reported  
Capacity (Gal): 3000  
Product Stored: NOS 1,2, OR 4 FUEL OIL  
Tank Type: Steel/carbon steel  
Tank Internal: Not reported  
Tank External: Not reported  
Pipe Location: Not reported  
Pipe Type: Not reported  
Pipe Internal: Not reported  
Pipe External: Not reported  
Tank Containment: None  
Leak Detection: 0  
Overfill Protection: 4  
Dispenser Method: Gravity  
Date Tested: Not reported  
Next Test Date: Not reported  
Missing Data for Tank: Minor Data Missing  
Date Closed: Not reported  
Test Method: Not reported  
Deleted: False  
Updated: False  
SPDES Number: Not reported  
Lat/Long: Not reported

Map ID  
Direction  
Distance  
Elevation

MAP FINDINGS

Site

Database(s)

EDR ID Number  
EPA ID Number

T267  
West  
1/8-1/4  
0.171 mi.  
901 ft.

55 ORCHARD ST  
55 ORCHARD ST  
MANHATTAN, NY  
Site 11 of 13 in cluster T

NY LTANKS S103239008  
N/A

Relative:  
Higher

LTANKS:

Actual:  
40 ft.

Site ID: 83378  
Spill Number/Closed Date: 9509842 / 1995-11-08  
Spill Date: 1995-11-08  
Spill Cause: Tank Overfill  
Spill Source: Private Dwelling  
Spill Class: Known release with minimal potential for fire or hazard. DEC Response.  
Willing Responsible Party. Corrective action taken.  
Cleanup Ceased: Not reported  
Cleanup Meets Standard: False  
SWIS: 3101  
Investigator: LUCE  
Referred To: Not reported  
Reported to Dept: 1995-11-08  
CID: 322  
Water Affected: Not reported  
Spill Notifier: Other  
Last Inspection: Not reported  
Recommended Penalty: False  
UST Involvement: False  
Remediation Phase: 0  
Date Entered In Computer: 1995-11-08  
Spill Record Last Update: 1995-12-04  
Spiller Name: FRANK ODONNELL  
Spiller Company: BAERENKLU  
Spiller Address: 740 JAMAICA AVE  
Spiller City,St,Zip: BROOKLYN, NY 11208-001  
Spiller Contact: R. SETTENBRINO  
Spiller Phone: (212) 925-3671  
Spiller Extention: Not reported  
DEC Region: 2  
DER Facility ID: 76733  
DEC Memo: ""  
Remarks: "TANK OVERFILLED BY DRIVER - ONLY 1 PINT INVOLVED - HAS BEEN CLEANED"

Material:

Site ID: 83378  
Operable Unit ID: 1024156  
Operable Unit: 01  
Material ID: 360773  
Material Code: 0001A  
Material Name: #2 fuel oil  
Case No.: Not reported  
Material FA: Petroleum  
Quantity: 1.00  
Units: Gallons  
Recovered: 1.00  
Resource Affected: Not reported  
Oxygenate: Not reported

Tank Test:

Map ID  
Direction  
Distance  
Elevation

MAP FINDINGS

Site

Database(s)

EDR ID Number  
EPA ID Number

**Q268**      **CON EDISON**  
**NNE**        **136 RIVINGTON ST**  
**1/8-1/4**     **NEW YORK, NY 10002**  
**0.171 mi.**  
**902 ft.**     **Site 7 of 7 in cluster Q**

**NY MANIFEST**    **S117066068**  
                                 **N/A**

**Relative:**  
**Lower**

NY MANIFEST:  
Country: USA  
EPA ID: NYP004586848  
Facility Status: Not reported  
Location Address 1: 136 RIVINGTON ST  
Code: BP  
Location Address 2: SB40484  
Total Tanks: Not reported  
Location City: NEW YORK  
Location State: NY  
Location Zip: 10002  
Location Zip 4: Not reported

**Actual:**  
**29 ft.**

NY MANIFEST:  
EPAID: NYP004586848  
Mailing Name: CON EDISON  
Mailing Contact: CON EDISION  
Mailing Address 1: 4 IRVING PL  
Mailing Address 2: 15TH FL  
Mailing City: NEW YORK  
Mailing State: NY  
Mailing Zip: 10003  
Mailing Zip 4: Not reported  
Mailing Country: USA  
Mailing Phone: Not reported

NY MANIFEST:  
Document ID: Not reported  
Manifest Status: Not reported  
seq: Not reported  
Year: 2014  
Trans1 State ID: NJD003812047  
Trans2 State ID: Not reported  
Generator Ship Date: 07/07/2014  
Trans1 Recv Date: 07/07/2014  
Trans2 Recv Date: Not reported  
TSD Site Recv Date: 07/07/2014  
Part A Recv Date: Not reported  
Part B Recv Date: Not reported  
Generator EPA ID: NYP004586848  
Trans1 EPA ID: Not reported  
Trans2 EPA ID: Not reported  
TSD ID 1: NJD991291105  
TSD ID 2: Not reported  
Manifest Tracking Number: 002503412GBF  
Import Indicator: N  
Export Indicator: N  
Discr Quantity Indicator: N  
Discr Type Indicator: N  
Discr Residue Indicator: N  
Discr Partial Reject Indicator: N  
Discr Full Reject Indicator: N  
Manifest Ref Number: Not reported



Map ID  
 Direction  
 Distance  
 Elevation

MAP FINDINGS

Site

Database(s)

EDR ID Number  
 EPA ID Number

**CON EDISON (Continued)**

**S117066068**

Alt Facility RCRA ID: Not reported  
 Alt Facility Sign Date: Not reported  
 MGMT Method Type Code: H110  
 Waste Code: Not reported  
 Waste Code: Not reported  
 Waste Code: Not reported  
 Waste Code: Not reported  
 Waste Code: Not reported  
 Waste Code: Not reported  
 Quantity: 1000  
 Units: P - Pounds  
 Number of Containers: 1  
 Container Type: TT - Cargo tank, tank trucks  
 Handling Method: T Chemical, physical, or biological treatment.  
 Specific Gravity: 1  
 Waste Code: D008  
 Waste Code 1\_2: Not reported  
 Waste Code 1\_3: Not reported  
 Waste Code 1\_4: Not reported  
 Waste Code 1\_5: Not reported  
 Waste Code 1\_6: Not reported

**Z269**  
**NE**  
**1/8-1/4**  
**0.171 mi.**  
**902 ft.**

**CON EDISON**  
**161 ALLEN ST & RIVINGTON ST**  
**NEW YORK, NY 10002**

**RCRA NonGen / NLR**  
**NY MANIFEST**  
**NJ MANIFEST**

**1014398709**  
**NYP004210704**

**Site 5 of 27 in cluster Z**

**Relative:**  
**Lower**

RCRA NonGen / NLR:

Date form received by agency: 07/06/2010

Facility name: CON EDISON

Facility address: 161 ALLEN ST & RIVINGTON ST  
 NEW YORK, NY 10002

EPA ID: NYP004210704

Mailing address: 4 IRVING PL, RM 828  
 NEW YORK, NY 10003

Contact: HERMAN BAKER

Contact address: Not reported

Contact address: Not reported

Contact country: Not reported

Contact telephone: (718) 267-3853

Contact email: Not reported

EPA Region: 02

Classification: Non-Generator

Description: Handler: Non-Generators do not presently generate hazardous waste

**Handler Activities Summary:**

U.S. importer of hazardous waste: No  
 Mixed waste (haz. and radioactive): No  
 Recycler of hazardous waste: No  
 Transporter of hazardous waste: No  
 Treater, storer or disposer of HW: No  
 Underground injection activity: No  
 On-site burner exemption: No  
 Furnace exemption: No  
 Used oil fuel burner: No

Map ID  
Direction  
Distance  
Elevation

MAP FINDINGS

Site

Database(s)

EDR ID Number  
EPA ID Number

**CON EDISON (Continued)**

**1014398709**

Used oil processor: No  
User oil refiner: No  
Used oil fuel marketer to burner: No  
Used oil Specification marketer: No  
Used oil transfer facility: No  
Used oil transporter: No

Violation Status: No violations found

NY MANIFEST:

Country: USA  
EPA ID: NYP004210704  
Facility Status: Not reported  
Location Address 1: 161 ALLEN ST  
Code: BP  
Location Address 2: Not reported  
Total Tanks: Not reported  
Location City: NEW YORK  
Location State: NY  
Location Zip: 10002  
Location Zip 4: Not reported

NY MANIFEST:

EPAID: NYP004210704  
Mailing Name: CONSOLIDATED EDISON  
Mailing Contact: THOMAS TEELING  
Mailing Address 1: 4 IRVING PL RM 828  
Mailing Address 2: Not reported  
Mailing City: NEW YORK  
Mailing State: NY  
Mailing Zip: 10003  
Mailing Zip 4: Not reported  
Mailing Country: USA  
Mailing Phone: 2124603770

NY MANIFEST:

Document ID: Not reported  
Manifest Status: Not reported  
seq: Not reported  
Year: 2010  
Trans1 State ID: NJ0000027193  
Trans2 State ID: Not reported  
Generator Ship Date: 07/06/2010  
Trans1 Recv Date: 07/06/2010  
Trans2 Recv Date: Not reported  
TSD Site Recv Date: 07/06/2010  
Part A Recv Date: Not reported  
Part B Recv Date: Not reported  
Generator EPA ID: NYP004210704  
Trans1 EPA ID: Not reported  
Trans2 EPA ID: Not reported  
TSDF ID 1: NJD002200046  
TSDF ID 2: Not reported  
Manifest Tracking Number: 001085031GBF  
Import Indicator: N  
Export Indicator: N  
Discr Quantity Indicator: N  
Discr Type Indicator: N

Map ID  
Direction  
Distance  
Elevation

MAP FINDINGS

Site

Database(s)

EDR ID Number  
EPA ID Number

**CON EDISON (Continued)**

**1014398709**

Discr Residue Indicator: N  
Discr Partial Reject Indicator: N  
Discr Full Reject Indicator: N  
Manifest Ref Number: Not reported  
Alt Facility RCRA ID: Not reported  
Alt Facility Sign Date: Not reported  
MGMT Method Type Code: H111  
Waste Code: Not reported  
Waste Code: Not reported  
Waste Code: Not reported  
Waste Code: Not reported  
Waste Code: Not reported  
Waste Code: Not reported  
Quantity: 1250.0  
Units: P - Pounds  
Number of Containers: 1.0  
Container Type: TT - Cargo tank, tank trucks  
Handling Method: T Chemical, physical, or biological treatment.  
Specific Gravity: 1.0  
Waste Code: D008  
Waste Code 1\_2: Not reported  
Waste Code 1\_3: Not reported  
Waste Code 1\_4: Not reported  
Waste Code 1\_5: Not reported  
Waste Code 1\_6: Not reported

**NJ MANIFEST:**

EPA Id: NYP004210704  
Mail Address: 4 IRVING PL, RM 828  
Mail City/State/Zip: NEW YORK, NY 10003  
Facility Phone: Not reported  
Emergency Phone: Not reported  
Contact: HERMAN BAKER  
Comments: Not reported  
SIC Code: Not reported  
County: NY061  
Municipal: Not reported  
Previous EPA Id: Not reported  
Gen Flag: Not reported  
Trans Flag: Not reported  
TSD Flag: Not reported  
Name Change: Not reported  
Date Change: Not reported

**Manifest:**

Manifest Number: 001085031GBF  
EPA ID: NYP004210704  
Date Shipped: 07/06/2010  
TSD EPA ID: NJD002200046  
Transporter EPA ID: NJ0000027193  
Transporter 2 EPA ID: Not reported  
Transporter 3 EPA ID: Not reported  
Transporter 4 EPA ID: Not reported  
Transporter 5 EPA ID: Not reported  
Transporter 6 EPA ID: Not reported  
Transporter 7 EPA ID: Not reported

Map ID  
 Direction  
 Distance  
 Elevation

MAP FINDINGS

Site

Database(s)

EDR ID Number  
 EPA ID Number

**CON EDISON (Continued)**

**1014398709**

Transporter 8 EPA ID: Not reported  
 Transporter 9 EPA ID: Not reported  
 Transporter 10 EPA ID: Not reported  
 Date Trans1 Transported Waste: 07/06/2010  
 Date Trans2 Transported Waste: Not reported  
 Date Trans3 Transported Waste: Not reported  
 Date Trans4 Transported Waste: Not reported  
 Date Trans5 Transported Waste: Not reported  
 Date Trans6 Transported Waste: Not reported  
 Date Trans7 Transported Waste: Not reported  
 Date Trans8 Transported Waste: Not reported  
 Date Trans9 Transported Waste: Not reported  
 Date Trans10 Transported Waste: Not reported  
 Date TSDF Received Waste: 07/06/2010  
 TSDF EPA Facility Name: Not reported  
 QTY Units: Not reported  
 Transporter SEQ ID: Not reported  
 Transporter-1 Date: Not reported  
 Waste SEQ ID: Not reported  
 Waste Type Code 2: Not reported  
 Waste Type Code 3: Not reported  
 Waste Type Code 4: Not reported  
 Waste Type Code 5: Not reported  
 Waste Type Code 6: Not reported  
 Date Accepted: Not reported  
 Manifest Discrepancy Type: Not reported  
 Data Entry Number: Not reported  
 Was Load Rejected: NEW YORK, NY 10003  
 Reason Load Was Rejected: Not reported

Waste:  
 Manifest Year: Not reported  
 Waste Code: D008  
 Hand Code: H111  
 Quantity: 1250 P

**Y270**  
**South**  
**1/8-1/4**  
**0.172 mi.**  
**907 ft.**

**CON EDISON SERVICE BOX: 31598**  
**213 E BROADWAY**  
**NEW YORK, NY 10002**  
**Site 6 of 20 in cluster Y**

**RCRA NonGen / NLR 1016972331**  
**NY MANIFEST NYP004460994**

**Relative:**  
**Lower**

RCRA NonGen / NLR:  
 Date form received by agency: 04/07/2014  
 Facility name: CON EDISON SERVICE BOX: 31598  
 Facility address: 213 E BROADWAY  
 NEW YORK, NY 10002  
 EPA ID: NYP004460994  
 Mailing address: IRVING PL, 15TH FL NE  
 NEW YORK, NY 10003  
 Contact: THOMAS TEELING  
 Contact address: Not reported  
 Not reported  
 Contact country: Not reported  
 Contact telephone: (212) 460-3770

**Actual:**  
**28 ft.**

Map ID  
Direction  
Distance  
Elevation

MAP FINDINGS

Site

Database(s)

EDR ID Number  
EPA ID Number

**CON EDISON SERVICE BOX: 31598 (Continued)**

**1016972331**

Contact email: Not reported  
EPA Region: 02  
Classification: Non-Generator  
Description: Handler: Non-Generators do not presently generate hazardous waste

Handler Activities Summary:

U.S. importer of hazardous waste: No  
Mixed waste (haz. and radioactive): No  
Recycler of hazardous waste: No  
Transporter of hazardous waste: No  
Treater, storer or disposer of HW: No  
Underground injection activity: No  
On-site burner exemption: No  
Furnace exemption: No  
Used oil fuel burner: No  
Used oil processor: No  
User oil refiner: No  
Used oil fuel marketer to burner: No  
Used oil Specification marketer: No  
Used oil transfer facility: No  
Used oil transporter: No

Historical Generators:

Date form received by agency: 03/07/2014  
Site name: CON EDISON SERVICE BOX: 31598  
Classification: Conditionally Exempt Small Quantity Generator

Violation Status: No violations found

NY MANIFEST:

Country: USA  
EPA ID: NYP004460994  
Facility Status: Not reported  
Location Address 1: 213 EAST BROADWAY  
Code: BP  
Location Address 2: Not reported  
Total Tanks: Not reported  
Location City: NEW YORK  
Location State: NY  
Location Zip: 10002  
Location Zip 4: Not reported

NY MANIFEST:

EPAID: NYP004460994  
Mailing Name: CON EDISON  
Mailing Contact: CON EDISION  
Mailing Address 1: 4 IRVING PL  
Mailing Address 2: 15TH FL  
Mailing City: NEW YORK  
Mailing State: NY  
Mailing Zip: 10003  
Mailing Zip 4: Not reported  
Mailing Country: USA  
Mailing Phone: Not reported

NY MANIFEST:

Document ID: Not reported

Map ID  
Direction  
Distance  
Elevation

MAP FINDINGS

Site

Database(s)

EDR ID Number  
EPA ID Number

**CON EDISON SERVICE BOX: 31598 (Continued)**

**1016972331**

Manifest Status: Not reported  
seq: Not reported  
Year: 2014  
Trans1 State ID: NJD003812047  
Trans2 State ID: Not reported  
Generator Ship Date: 03/07/2014  
Trans1 Recv Date: 03/07/2014  
Trans2 Recv Date: Not reported  
TSD Site Recv Date: 03/07/2014  
Part A Recv Date: Not reported  
Part B Recv Date: Not reported  
Generator EPA ID: NYP004460994  
Trans1 EPA ID: Not reported  
Trans2 EPA ID: Not reported  
TSDF ID 1: NJD991291105  
TSDF ID 2: Not reported  
Manifest Tracking Number: 002358523GBF  
Import Indicator: N  
Export Indicator: N  
Discr Quantity Indicator: N  
Discr Type Indicator: N  
Discr Residue Indicator: N  
Discr Partial Reject Indicator: N  
Discr Full Reject Indicator: N  
Manifest Ref Number: Not reported  
Alt Facility RCRA ID: Not reported  
Alt Facility Sign Date: Not reported  
MGMT Method Type Code: H110  
Waste Code: Not reported  
Waste Code: Not reported  
Waste Code: Not reported  
Waste Code: Not reported  
Waste Code: Not reported  
Waste Code: Not reported  
Quantity: 200  
Units: P - Pounds  
Number of Containers: 1  
Container Type: TT - Cargo tank, tank trucks  
Handling Method: T Chemical, physical, or biological treatment.  
Specific Gravity: 1  
Waste Code: D008  
Waste Code 1\_2: Not reported  
Waste Code 1\_3: Not reported  
Waste Code 1\_4: Not reported  
Waste Code 1\_5: Not reported  
Waste Code 1\_6: Not reported

Map ID  
Direction  
Distance  
Elevation

MAP FINDINGS

Site

Database(s)

EDR ID Number  
EPA ID Number

U271  
North  
1/8-1/4  
0.172 mi.  
909 ft.

CON EDISON SERVICE BOX: 40474  
107 RIVINGTON ST FRONT OF  
NEW YORK, NY 10002

RCRA NonGen / NLR  
NY MANIFEST  
1016969704  
NYP004433835

Site 6 of 13 in cluster U

Relative:  
Higher

RCRA NonGen / NLR:

Date form received by agency: 03/04/2014

Facility name: CON EDISON SERVICE BOX: 40474

Facility address: 107 RIVINGTON ST FRONT OF

NEW YORK, NY 10002

EPA ID: NYP004433835

Mailing address: IRVING PL, 15TH FL NE

NEW YORK, NY 10003

Contact: THOMAS TEELING

Contact address: Not reported

Contact address: Not reported

Contact country: Not reported

Contact telephone: (212) 460-3770

Contact email: Not reported

EPA Region: 02

Classification: Non-Generator

Description: Handler: Non-Generators do not presently generate hazardous waste

Actual:  
34 ft.

Handler Activities Summary:

U.S. importer of hazardous waste: No

Mixed waste (haz. and radioactive): No

Recycler of hazardous waste: No

Transporter of hazardous waste: No

Treater, storer or disposer of HW: No

Underground injection activity: No

On-site burner exemption: No

Furnace exemption: No

Used oil fuel burner: No

Used oil processor: No

User oil refiner: No

Used oil fuel marketer to burner: No

Used oil Specification marketer: No

Used oil transfer facility: No

Used oil transporter: No

Historical Generators:

Date form received by agency: 02/04/2014

Site name: CON EDISON SERVICE BOX: 40474

Classification: Conditionally Exempt Small Quantity Generator

Violation Status: No violations found

NY MANIFEST:

Country: USA

EPA ID: NYP004433835

Facility Status: Not reported

Location Address 1: 107 RIVINGTON ST

Code: BP

Location Address 2: SB 40474

Total Tanks: Not reported

Location City: NEW YORK

Location State: NY

Location Zip: 10002

Map ID  
Direction  
Distance  
Elevation

MAP FINDINGS

Site

Database(s)

EDR ID Number  
EPA ID Number

**CON EDISON SERVICE BOX: 40474 (Continued)**

**1016969704**

Location Zip 4: Not reported

NY MANIFEST:

EPAID: NYP004433835

Mailing Name: CON ED

Mailing Contact: TOM TEELING

Mailing Address 1: 4 IRVING PLACE - 15TH FLOOR

Mailing Address 2: Not reported

Mailing City: NEW YORK

Mailing State: NY

Mailing Zip: 10003

Mailing Zip 4: Not reported

Mailing Country: USA

Mailing Phone: 2124603770

NY MANIFEST:

Document ID: Not reported

Manifest Status: Not reported

seq: Not reported

Year: 2014

Trans1 State ID: NJD003812047

Trans2 State ID: Not reported

Generator Ship Date: 02/04/2014

Trans1 Recv Date: 02/04/2014

Trans2 Recv Date: Not reported

TSD Site Recv Date: 02/06/2014

Part A Recv Date: Not reported

Part B Recv Date: Not reported

Generator EPA ID: NYP004433835

Trans1 EPA ID: Not reported

Trans2 EPA ID: Not reported

TSD ID 1: NJD991291105

TSD ID 2: Not reported

Manifest Tracking Number: 002329873GBF

Import Indicator: N

Export Indicator: N

Discr Quantity Indicator: N

Discr Type Indicator: N

Discr Residue Indicator: N

Discr Partial Reject Indicator: N

Discr Full Reject Indicator: N

Manifest Ref Number: Not reported

Alt Facility RCRA ID: Not reported

Alt Facility Sign Date: Not reported

MGMT Method Type Code: H110

Waste Code: Not reported

Waste Code: Not reported

Waste Code: Not reported

Waste Code: Not reported

Waste Code: Not reported

Waste Code: Not reported

Quantity: 1000

Units: P - Pounds

Number of Containers: 1

Container Type: TT - Cargo tank, tank trucks

Handling Method: T Chemical, physical, or biological treatment.

Specific Gravity: 1



Map ID  
Direction  
Distance  
Elevation

MAP FINDINGS

Site

Database(s)

EDR ID Number  
EPA ID Number

**CON EDISON SERVICE BOX: 40474 (Continued)**

**1016969704**

Waste Code: D008  
Waste Code 1\_2: Not reported  
Waste Code 1\_3: Not reported  
Waste Code 1\_4: Not reported  
Waste Code 1\_5: Not reported  
Waste Code 1\_6: Not reported

**T272**  
**West**  
**1/8-1/4**  
**0.172 mi.**  
**910 ft.**

**GRAND ASSOCIATES LLC**  
**66 ALLEN STREET**  
**NEW YORK, NY 10002**  
**Site 12 of 13 in cluster T**

**NY AST** **U004076820**  
**N/A**

**Relative:**  
**Higher**

AST:  
Region: STATE  
DEC Region: 2  
Site Status: Unregulated/Closed  
Facility Id: 2-151947  
Program Type: PBS  
UTM X: 585228.01019  
UTM Y: 4507844.56143  
Expiration Date: N/A  
Site Type: Apartment Building/Office Building

**Actual:**  
**40 ft.**

Affiliation Records:  
Site Id: 4727  
Affiliation Type: Mail Contact  
Company Name: GRAND ASSOCIATES LLC  
Contact Type: Not reported  
Contact Name: JOHN DONOFRIO  
Address1: 105 COURT STREET  
Address2: ROOM 503  
City: BROOKLYN  
State: NY  
Zip Code: 11201  
Country Code: 001  
Phone: (917) 435-6540  
EMail: Not reported  
Fax Number: Not reported  
Modified By: NRLOMBAR  
Date Last Modified: 2014-05-30

Site Id: 4727  
Affiliation Type: On-Site Operator  
Company Name: GRAND ASSOCIATES LLC  
Contact Type: Not reported  
Contact Name: REDA HANACHI  
Address1: Not reported  
Address2: Not reported  
City: Not reported  
State: NN  
Zip Code: Not reported  
Country Code: 001  
Phone: (718) 852-4001 REDA HA  
EMail: Not reported  
Fax Number: Not reported  
Modified By: NRLOMBAR

Map ID  
Direction  
Distance  
Elevation

MAP FINDINGS

Site

Database(s)

EDR ID Number  
EPA ID Number

**GRAND ASSOCIATES LLC (Continued)**

**U004076820**

Date Last Modified: 2014-05-30  
  
Site Id: 4727  
Affiliation Type: Emergency Contact  
Company Name: EDWARD KAMINSKY  
Contact Type: Not reported  
Contact Name: JOHN DONOFRIO  
Address1: Not reported  
Address2: Not reported  
City: Not reported  
State: NN  
Zip Code: Not reported  
Country Code: 999  
Phone: (917) 435-6540  
EMail: Not reported  
Fax Number: Not reported  
Modified By: NRLOMBAR  
Date Last Modified: 2014-05-30

Site Id: 4727  
Affiliation Type: Facility Owner  
Company Name: EDWARD KAMINSKY  
Contact Type: Not reported  
Contact Name: Not reported  
Address1: 105 COURT STREET, RM 503  
Address2: Not reported  
City: BROOKLYN  
State: NY  
Zip Code: 11201  
Country Code: 001  
Phone: (718) 852-4001 200  
EMail: Not reported  
Fax Number: Not reported  
Modified By: NRLOMBAR  
Date Last Modified: 2014-05-30

Tank Info:

Tank Number: 001  
Tank Id: 19449  
Material Code: 0001  
Common Name of Substance: #2 Fuel Oil (On-Site Consumption)

Equipment Records:

D01 - Pipe Type - Steel/Carbon Steel/Iron  
J02 - Dispenser - Suction Dispenser  
C00 - Pipe Location - No Piping  
I04 - Overfill - Product Level Gauge (A/G)  
A00 - Tank Internal Protection - None  
G00 - Tank Secondary Containment - None  
L09 - Piping Leak Detection - Exempt Suction Piping  
H00 - Tank Leak Detection - None  
B00 - Tank External Protection - None  
F00 - Pipe External Protection - None

Tank Location: 6  
Tank Type: Steel/Carbon Steel/Iron

Map ID  
Direction  
Distance  
Elevation

MAP FINDINGS

Site

Database(s)

EDR ID Number  
EPA ID Number

**GRAND ASSOCIATES LLC (Continued)**

**U004076820**

Tank Status: Closed - Removed  
Pipe Model: Not reported  
Install Date: 09/01/1967  
Capacity Gallons: 3000  
Tightness Test Method: NN  
Date Test: Not reported  
Next Test Date: Not reported  
Date Tank Closed: 03/21/2014  
Register: True  
Modified By: NRLOMBAR  
Last Modified: 05/30/2014  
Material Name: Not reported

**Y273**  
**South**  
**1/8-1/4**  
**0.172 mi.**  
**910 ft.**

**CON EDISON SERVICE BOX 31597**  
**211 E BROADWAY**  
**NEW YORK, NY 10007**

**RCRA NonGen / NLR** **1014918633**  
**NY MANIFEST** **NYP004222493**  
**NJ MANIFEST**

**Site 7 of 20 in cluster Y**

**Relative:**  
**Lower**

RCRA NonGen / NLR:

**Actual:**  
**28 ft.**

Date form received by agency: 01/29/2011  
Facility name: CON EDISON SERVICE BOX 31597  
Facility address: 211 E BROADWAY  
NEW YORK, NY 10007  
EPA ID: NYP004222493  
Mailing address: IRVING PL RM 828  
NEW YORK, NY 10003  
Contact: JUAN RODRIGUEZ  
Contact address: Not reported  
Not reported  
Contact country: Not reported  
Contact telephone: (347) 865-5931  
Contact email: Not reported  
EPA Region: 02  
Classification: Non-Generator  
Description: Handler: Non-Generators do not presently generate hazardous waste

**Handler Activities Summary:**

U.S. importer of hazardous waste: No  
Mixed waste (haz. and radioactive): No  
Recycler of hazardous waste: No  
Transporter of hazardous waste: No  
Treater, storer or disposer of HW: No  
Underground injection activity: No  
On-site burner exemption: No  
Furnace exemption: No  
Used oil fuel burner: No  
Used oil processor: No  
User oil refiner: No  
Used oil fuel marketer to burner: No  
Used oil Specification marketer: No  
Used oil transfer facility: No  
Used oil transporter: No

**Historical Generators:**

Date form received by agency: 12/30/2010  
Site name: CON EDISON SERVICE BOX 31597

Map ID  
Direction  
Distance  
Elevation

MAP FINDINGS

Site

Database(s)

EDR ID Number  
EPA ID Number

**CON EDISON SERVICE BOX 31597 (Continued)**

**1014918633**

Classification: Conditionally Exempt Small Quantity Generator

Violation Status: No violations found

NY MANIFEST:

Country: USA  
EPA ID: NYP004222493  
Facility Status: Not reported  
Location Address 1: 211 EAST BROADWAY  
Code: BP  
Location Address 2: Not reported  
Total Tanks: Not reported  
Location City: NEW YORK  
Location State: NY  
Location Zip: 10007  
Location Zip 4: Not reported

NY MANIFEST:

EPAID: NYP004222493  
Mailing Name: CONSOLIDATED EDISON  
Mailing Contact: TOM TEELING  
Mailing Address 1: 4 IRVING PLACE RM 828  
Mailing Address 2: Not reported  
Mailing City: NEW YORK  
Mailing State: NY  
Mailing Zip: 10003  
Mailing Zip 4: Not reported  
Mailing Country: USA  
Mailing Phone: 2124603770

NY MANIFEST:

Document ID: Not reported  
Manifest Status: Not reported  
seq: Not reported  
Year: 2010  
Trans1 State ID: NJD003812047  
Trans2 State ID: NJD003812047  
Generator Ship Date: 12/30/2010  
Trans1 Recv Date: 12/30/2010  
Trans2 Recv Date: 01/04/2011  
TSD Site Recv Date: 01/04/2011  
Part A Recv Date: Not reported  
Part B Recv Date: Not reported  
Generator EPA ID: NYP004222493  
Trans1 EPA ID: Not reported  
Trans2 EPA ID: Not reported  
TSD ID 1: NJD991291105  
TSD ID 2: Not reported  
Manifest Tracking Number: 001127718GBF  
Import Indicator: N  
Export Indicator: N  
Discr Quantity Indicator: N  
Discr Type Indicator: N  
Discr Residue Indicator: N  
Discr Partial Reject Indicator: N  
Discr Full Reject Indicator: N  
Manifest Ref Number: Not reported  
Alt Facility RCRA ID: Not reported

Map ID  
Direction  
Distance  
Elevation

MAP FINDINGS

Site

Database(s)

EDR ID Number  
EPA ID Number

**CON EDISON SERVICE BOX 31597 (Continued)**

**1014918633**

Alt Facility Sign Date: Not reported  
MGMT Method Type Code: H141  
Waste Code: Not reported  
Waste Code: Not reported  
Waste Code: Not reported  
Waste Code: Not reported  
Waste Code: Not reported  
Waste Code: Not reported  
Quantity: 400.0  
Units: P - Pounds  
Number of Containers: 1.0  
Container Type: TT - Cargo tank, tank trucks  
Handling Method: T Chemical, physical, or biological treatment.  
Specific Gravity: 1.0  
Waste Code: D008  
Waste Code 1\_2: Not reported  
Waste Code 1\_3: Not reported  
Waste Code 1\_4: Not reported  
Waste Code 1\_5: Not reported  
Waste Code 1\_6: Not reported

**NJ MANIFEST:**

EPA Id: NYP004222493  
Mail Address: IRVING PL RM 828  
Mail City/State/Zip: NEW YORK, NY 10003  
Facility Phone: Not reported  
Emergency Phone: Not reported  
Contact: JUAN RODRIGUEZ  
Comments: Not reported  
SIC Code: Not reported  
County: NY061  
Municipal: Not reported  
Previous EPA Id: Not reported  
Gen Flag: Not reported  
Trans Flag: Not reported  
TSD Flag: Not reported  
Name Change: Not reported  
Date Change: Not reported

**Manifest:**

Manifest Number: 001127718GBF  
EPA ID: NYP004222493  
Date Shipped: 12/30/2010  
TSD EPA ID: NJD991291105  
Transporter EPA ID: NJD003812047  
Transporter 2 EPA ID: Not reported  
Transporter 3 EPA ID: Not reported  
Transporter 4 EPA ID: Not reported  
Transporter 5 EPA ID: Not reported  
Transporter 6 EPA ID: Not reported  
Transporter 7 EPA ID: Not reported  
Transporter 8 EPA ID: Not reported  
Transporter 9 EPA ID: Not reported  
Transporter 10 EPA ID: Not reported  
Date Trans1 Transported Waste: 12/30/2010  
Date Trans2 Transported Waste: Not reported

Map ID  
 Direction  
 Distance  
 Elevation

MAP FINDINGS

Site

Database(s)

EDR ID Number  
 EPA ID Number

**CON EDISON SERVICE BOX 31597 (Continued)**

**1014918633**

Date Trans3 Transported Waste: Not reported  
 Date Trans4 Transported Waste: Not reported  
 Date Trans5 Transported Waste: Not reported  
 Date Trans6 Transported Waste: Not reported  
 Date Trans7 Transported Waste: Not reported  
 Date Trans8 Transported Waste: Not reported  
 Date Trans9 Transported Waste: Not reported  
 Date Trans10 Transported Waste: Not reported  
 Date TSDF Received Waste: 01/04/2011  
 TSDF EPA Facility Name: Not reported  
 QTY Units: Not reported  
 Transporter SEQ ID: Not reported  
 Transporter-1 Date: Not reported  
 Waste SEQ ID: Not reported  
 Waste Type Code 2: Not reported  
 Waste Type Code 3: Not reported  
 Waste Type Code 4: Not reported  
 Waste Type Code 5: Not reported  
 Waste Type Code 6: Not reported  
 Date Accepted: Not reported  
 Manifest Discrepancy Type: Not reported  
 Data Entry Number: Not reported  
 Was Load Rejected: NEW YORK, NY 10003  
 Reason Load Was Rejected: Not reported

Waste:  
 Manifest Year: Not reported  
 Waste Code: D008  
 Hand Code: H141  
 Quantity: 400 P

V274  
 WNW  
 1/8-1/4  
 0.172 mi.  
 910 ft.

**CONSOLIDATED EDISON  
 BROOME ST & ALLEN ST  
 NEW YORK, NY**

**NY MANIFEST S112140639  
 N/A**

**Site 7 of 12 in cluster V**

**Relative:  
 Higher**

NY MANIFEST:  
 Country: USA  
 EPA ID: NYP004254124  
 Facility Status: Not reported  
 Location Address 1: BROOME ST & ALLEN ST  
 Code: BP  
 Location Address 2: Not reported  
 Total Tanks: Not reported  
 Location City: NEW YORK  
 Location State: NY  
 Location Zip: Not reported  
 Location Zip 4: Not reported

**Actual:  
 39 ft.**

NY MANIFEST:  
 EPAID: NYP004254124  
 Mailing Name: CONSOLIDATED EDISON  
 Mailing Contact: CONSOLIDATED EDISON  
 Mailing Address 1: 4 IRVING PLACE 15TH FLOOR  
 Mailing Address 2: Not reported

Map ID  
Direction  
Distance  
Elevation

MAP FINDINGS

Site

Database(s)

EDR ID Number  
EPA ID Number

CONSOLIDATED EDISON (Continued)

S112140639

Mailing City: NEW YORK  
Mailing State: NY  
Mailing Zip: 10003  
Mailing Zip 4: Not reported  
Mailing Country: USA  
Mailing Phone: 2124603770

NY MANIFEST:

Document ID: Not reported  
Manifest Status: Not reported  
seq: Not reported  
Year: 2012  
Trans1 State ID: NJD003812047  
Trans2 State ID: Not reported  
Generator Ship Date: 05/30/2012  
Trans1 Recv Date: 05/30/2012  
Trans2 Recv Date: Not reported  
TSD Site Recv Date: 05/30/2012  
Part A Recv Date: Not reported  
Part B Recv Date: Not reported  
Generator EPA ID: NYP004254124  
Trans1 EPA ID: Not reported  
Trans2 EPA ID: Not reported  
TSDF ID 1: NJD991291105  
TSDF ID 2: Not reported  
Manifest Tracking Number: 001128642GBF  
Import Indicator: N  
Export Indicator: N  
Discr Quantity Indicator: N  
Discr Type Indicator: Y  
Discr Residue Indicator: N  
Discr Partial Reject Indicator: N  
Discr Full Reject Indicator: N  
Manifest Ref Number: Not reported  
Alt Facility RCRA ID: Not reported  
Alt Facility Sign Date: Not reported  
MGMT Method Type Code: H081  
Waste Code: Not reported  
Waste Code: Not reported  
Waste Code: Not reported  
Waste Code: Not reported  
Waste Code: Not reported  
Waste Code: Not reported  
Quantity: 25.0  
Units: G - Gallons (liquids only)\* (8.3 pounds)  
Number of Containers: 1.0  
Container Type: TT - Cargo tank, tank trucks  
Handling Method: T Chemical, physical, or biological treatment.  
Specific Gravity: 1.0  
Waste Code: D018  
Waste Code 1\_2: Not reported  
Waste Code 1\_3: Not reported  
Waste Code 1\_4: Not reported  
Waste Code 1\_5: Not reported  
Waste Code 1\_6: Not reported  
  
Document ID: Not reported

Map ID  
Direction  
Distance  
Elevation

MAP FINDINGS

Site

Database(s)

EDR ID Number  
EPA ID Number

**CONSOLIDATED EDISON (Continued)**

**S112140639**

Manifest Status: Not reported  
seq: Not reported  
Year: 2012  
Trans1 State ID: NJD003812047  
Trans2 State ID: Not reported  
Generator Ship Date: 05/30/2012  
Trans1 Recv Date: 05/30/2012  
Trans2 Recv Date: Not reported  
TSD Site Recv Date: 06/01/2012  
Part A Recv Date: Not reported  
Part B Recv Date: Not reported  
Generator EPA ID: NYP004254124  
Trans1 EPA ID: Not reported  
Trans2 EPA ID: Not reported  
TSDF ID 1: NJD991291105  
TSDF ID 2: Not reported  
Manifest Tracking Number: 001128643GBF  
Import Indicator: N  
Export Indicator: N  
Discr Quantity Indicator: N  
Discr Type Indicator: N  
Discr Residue Indicator: N  
Discr Partial Reject Indicator: N  
Discr Full Reject Indicator: N  
Manifest Ref Number: Not reported  
Alt Facility RCRA ID: Not reported  
Alt Facility Sign Date: Not reported  
MGMT Method Type Code: H141  
Waste Code: Not reported  
Waste Code: Not reported  
Waste Code: Not reported  
Waste Code: Not reported  
Waste Code: Not reported  
Waste Code: Not reported  
Quantity: 136.0  
Units: K - Kilograms (2.2 pounds)  
Number of Containers: 2.0  
Container Type: DM - Metal drums, barrels  
Handling Method: L Landfill.  
Specific Gravity: 1.0  
Waste Code: D008  
Waste Code 1\_2: D018  
Waste Code 1\_3: D024  
Waste Code 1\_4: D025  
Waste Code 1\_5: B007  
Waste Code 1\_6: Not reported  
  
Document ID: Not reported  
Manifest Status: Not reported  
seq: Not reported  
Year: 2012  
Trans1 State ID: NJD003812047  
Trans2 State ID: Not reported  
Generator Ship Date: 05/29/2012  
Trans1 Recv Date: 05/29/2012  
Trans2 Recv Date: Not reported  
TSD Site Recv Date: 05/30/2012



Map ID  
 Direction  
 Distance  
 Elevation

MAP FINDINGS

Site

Database(s)

EDR ID Number  
 EPA ID Number

**CONSOLIDATED EDISON (Continued)**

**S112140639**

Part A Recv Date: Not reported  
 Part B Recv Date: Not reported  
 Generator EPA ID: NYP004254124  
 Trans1 EPA ID: Not reported  
 Trans2 EPA ID: Not reported  
 TSDF ID 1: NJD991291105  
 TSDF ID 2: Not reported  
 Manifest Tracking Number: 001129218GBF  
 Import Indicator: N  
 Export Indicator: N  
 Discr Quantity Indicator: N  
 Discr Type Indicator: N  
 Discr Residue Indicator: N  
 Discr Partial Reject Indicator: N  
 Discr Full Reject Indicator: N  
 Manifest Ref Number: Not reported  
 Alt Facility RCRA ID: Not reported  
 Alt Facility Sign Date: Not reported  
 MGMT Method Type Code: H081  
 Waste Code: Not reported  
 Waste Code: Not reported  
 Waste Code: Not reported  
 Waste Code: Not reported  
 Waste Code: Not reported  
 Waste Code: Not reported  
 Quantity: 44.0  
 Units: G - Gallons (liquids only)\* (8.3 pounds)  
 Number of Containers: 1.0  
 Container Type: TT - Cargo tank, tank trucks  
 Handling Method: T Chemical, physical, or biological treatment.  
 Specific Gravity: 1.0  
 Waste Code: D018  
 Waste Code 1\_2: Not reported  
 Waste Code 1\_3: Not reported  
 Waste Code 1\_4: Not reported  
 Waste Code 1\_5: Not reported  
 Waste Code 1\_6: Not reported

**X275**  
**South**  
**1/8-1/4**  
**0.173 mi.**  
**916 ft.**

**CON EDISON SERVICE BOX: 31597**  
**209 E BROADWAY**  
**NEW YORK, NY 10002**  
**Site 3 of 12 in cluster X**

**RCRA NonGen / NLR 1016972332**  
**NY MANIFEST NYP004461000**

**Relative:**  
**Lower**

RCRA NonGen / NLR:

Date form received by agency: 04/07/2014  
 Facility name: CON EDISON SERVICE BOX: 31597  
 Facility address: 209 E BROADWAY  
 NEW YORK, NY 10002  
 EPA ID: NYP004461000  
 Mailing address: IRVING PL, 15TH FL NE  
 NEW YORK, NY 10003  
 Contact: THOMAS TEELING  
 Contact address: Not reported  
 Not reported  
 Contact country: Not reported  
 Contact telephone: (212) 460-3770

**Actual:**  
**28 ft.**

Map ID  
Direction  
Distance  
Elevation

MAP FINDINGS

Site

Database(s)

EDR ID Number  
EPA ID Number

**CON EDISON SERVICE BOX: 31597 (Continued)**

**1016972332**

Contact email: Not reported  
EPA Region: 02  
Classification: Non-Generator  
Description: Handler: Non-Generators do not presently generate hazardous waste

Handler Activities Summary:

U.S. importer of hazardous waste: No  
Mixed waste (haz. and radioactive): No  
Recycler of hazardous waste: No  
Transporter of hazardous waste: No  
Treater, storer or disposer of HW: No  
Underground injection activity: No  
On-site burner exemption: No  
Furnace exemption: No  
Used oil fuel burner: No  
Used oil processor: No  
User oil refiner: No  
Used oil fuel marketer to burner: No  
Used oil Specification marketer: No  
Used oil transfer facility: No  
Used oil transporter: No

Historical Generators:

Date form received by agency: 03/07/2014  
Site name: CON EDISON SERVICE BOX: 31597  
Classification: Conditionally Exempt Small Quantity Generator

Violation Status: No violations found

NY MANIFEST:

Country: USA  
EPA ID: NYP004461000  
Facility Status: Not reported  
Location Address 1: 209 EAST BROADWAY  
Code: BP  
Location Address 2: Not reported  
Total Tanks: Not reported  
Location City: NEW YORK  
Location State: NY  
Location Zip: 10002  
Location Zip 4: Not reported

NY MANIFEST:

EPAID: NYP004461000  
Mailing Name: CON EDISON  
Mailing Contact: CON EDISION  
Mailing Address 1: 4 IRVING PL  
Mailing Address 2: 15TH FL  
Mailing City: NEW YORK  
Mailing State: NY  
Mailing Zip: 10003  
Mailing Zip 4: Not reported  
Mailing Country: USA  
Mailing Phone: Not reported

NY MANIFEST:

Document ID: Not reported

Map ID  
Direction  
Distance  
Elevation

MAP FINDINGS

Site

Database(s)

EDR ID Number  
EPA ID Number

**CON EDISON SERVICE BOX: 31597 (Continued)**

**1016972332**

Manifest Status: Not reported  
seq: Not reported  
Year: 2014  
Trans1 State ID: NJD003812047  
Trans2 State ID: Not reported  
Generator Ship Date: 03/07/2014  
Trans1 Recv Date: 03/07/2014  
Trans2 Recv Date: Not reported  
TSD Site Recv Date: 03/07/2014  
Part A Recv Date: Not reported  
Part B Recv Date: Not reported  
Generator EPA ID: NYP004461000  
Trans1 EPA ID: Not reported  
Trans2 EPA ID: Not reported  
TSDF ID 1: NJD991291105  
TSDF ID 2: Not reported  
Manifest Tracking Number: 002358522GBF  
Import Indicator: N  
Export Indicator: N  
Discr Quantity Indicator: N  
Discr Type Indicator: N  
Discr Residue Indicator: N  
Discr Partial Reject Indicator: N  
Discr Full Reject Indicator: N  
Manifest Ref Number: Not reported  
Alt Facility RCRA ID: Not reported  
Alt Facility Sign Date: Not reported  
MGMT Method Type Code: H110  
Waste Code: Not reported  
Waste Code: Not reported  
Waste Code: Not reported  
Waste Code: Not reported  
Waste Code: Not reported  
Waste Code: Not reported  
Quantity: 200  
Units: P - Pounds  
Number of Containers: 1  
Container Type: TT - Cargo tank, tank trucks  
Handling Method: T Chemical, physical, or biological treatment.  
Specific Gravity: 1  
Waste Code: D008  
Waste Code 1\_2: Not reported  
Waste Code 1\_3: Not reported  
Waste Code 1\_4: Not reported  
Waste Code 1\_5: Not reported  
Waste Code 1\_6: Not reported

Map ID  
Direction  
Distance  
Elevation

MAP FINDINGS

Site

Database(s) EDR ID Number  
EPA ID Number

**Y276**      **221-223 EAST BROADWAY**  
**South**     **221 EAST BROADWAY**  
**1/8-1/4**    **NEW YORK, NY 10002**  
**0.174 mi.**  
**918 ft.**    **Site 8 of 20 in cluster Y**

**NY AST**    **A100301592**  
**N/A**

**Relative:**  
**Lower**

AST:

Region: STATE  
DEC Region: 2  
Site Status: Active  
Facility Id: 2-601295  
Program Type: PBS  
UTM X: 585380.46249  
UTM Y: 4507516.58849  
Expiration Date: 12/27/2017  
Site Type: Apartment Building/Office Building

**Actual:**  
**29 ft.**

Affiliation Records:

Site Id: 23262  
Affiliation Type: On-Site Operator  
Company Name: 221-223 EAST BROADWAY  
Contact Type: Not reported  
Contact Name: ANGEL HERNANDEZ  
Address1: Not reported  
Address2: Not reported  
City: Not reported  
State: NN  
Zip Code: Not reported  
Country Code: 001  
Phone: (347) 520-5087  
EMail: Not reported  
Fax Number: Not reported  
Modified By: MSBAPTIS  
Date Last Modified: 2013-02-26

Site Id: 23262  
Affiliation Type: Emergency Contact  
Company Name: 221 EAST BROADWAY LLC  
Contact Type: Not reported  
Contact Name: ANGEL HERNANDEZ  
Address1: Not reported  
Address2: Not reported  
City: Not reported  
State: NN  
Zip Code: Not reported  
Country Code: 999  
Phone: (718) 285-2208  
EMail: Not reported  
Fax Number: Not reported  
Modified By: NRLOMBAR  
Date Last Modified: 2010-06-22

Site Id: 23262  
Affiliation Type: Mail Contact  
Company Name: MICHAEL YOUNG REALTY, INC.  
Contact Type: Not reported  
Contact Name: MICHAEL YOUNG  
Address1: 2 NORTH DEAN ST , STE 211  
Address2: Not reported  
City: ENGLEWOOD

Map ID  
Direction  
Distance  
Elevation

MAP FINDINGS

Site

Database(s)

EDR ID Number  
EPA ID Number

**221-223 EAST BROADWAY (Continued)**

**A100301592**

State: NJ  
Zip Code: 07631-2810  
Country Code: 001  
Phone: (201) 567-8800  
EMail: TONTO19@AOL.COM  
Fax Number: Not reported  
Modified By: MSBAPTIS  
Date Last Modified: 2013-02-26

Site Id: 23262  
Affiliation Type: Facility Owner  
Company Name: MAYFLOWER 221 LLC  
Contact Type: OWNER/MEMBER  
Contact Name: MICHAEL YOUNG  
Address1: 2 NORTH DEAN ST , STE 211  
Address2: Not reported  
City: ENGLEWOOD  
State: NJ  
Zip Code: 07631-2810  
Country Code: 001  
Phone: (201) 567-8800  
EMail: Not reported  
Fax Number: Not reported  
Modified By: MSBAPTIS  
Date Last Modified: 2013-02-26

Tank Info:

Tank Number: 001  
Tank Id: 45212  
Material Code: 0001  
Common Name of Substance: #2 Fuel Oil (On-Site Consumption)

Equipment Records:

J03 - Dispenser - Gravity  
K00 - Spill Prevention - None  
D01 - Pipe Type - Steel/Carbon Steel/Iron  
E00 - Piping Secondary Containment - None  
L00 - Piping Leak Detection - None  
A00 - Tank Internal Protection - None  
H00 - Tank Leak Detection - None  
B02 - Tank External Protection - Original Sacrificial Anode  
C01 - Pipe Location - Aboveground  
F00 - Pipe External Protection - None  
G02 - Tank Secondary Containment - Vault (w/access)  
I05 - Overfill - Vent Whistle

Tank Location: 3  
Tank Type: Steel/Carbon Steel/Iron  
Tank Status: In Service  
Pipe Model: Not reported  
Install Date: 02/01/1964  
Capacity Gallons: 4000  
Tightness Test Method: NN  
Date Test: Not reported  
Next Test Date: Not reported  
Date Tank Closed: Not reported

Map ID  
Direction  
Distance  
Elevation

MAP FINDINGS

Site

Database(s)

EDR ID Number  
EPA ID Number

**221-223 EAST BROADWAY (Continued)**

**A100301592**

Register: True  
Modified By: MSBAPTIS  
Last Modified: 02/26/2013  
Material Name: Not reported

**Y277**  
**South**  
**1/8-1/4**  
**0.174 mi.**  
**918 ft.**

**MTA NYCT - 225TH ST SIGNAL TOWER**  
**221ST ST & BROADWAY**  
**NEW YORK, NY 10034**

**RCRA NonGen / NLR** **1006817471**  
**NY MANIFEST** **NYR000115857**

**Site 9 of 20 in cluster Y**

**Relative:**  
**Lower**

RCRA NonGen / NLR:

Date form received by agency: 01/01/2007

Facility name: MTA NYCT - 225TH ST SIGNAL TOWER

Facility address: 221ST ST & BROADWAY  
NEW YORK, NY 10034

EPA ID: NYR000115857

Mailing address: BROADWAY - 2ND FL  
NEW YORK, NY 10004

Contact: THOMAS A ABDALLAH

Contact address: BROADWAY - 2ND FL  
NEW YORK, NY 10004

Contact country: US

Contact telephone: (646) 252-3500

Contact email: Not reported

EPA Region: 02

Classification: Non-Generator

Description: Handler: Non-Generators do not presently generate hazardous waste

**Owner/Operator Summary:**

Owner/operator name: MTA NYCT  
Owner/operator address: UNKNOWN  
UNKNOWN, NY 99999

Owner/operator country: US  
Owner/operator telephone: (212) 555-1212

Legal status: State

Owner/Operator Type: Operator

Owner/Op start date: 12/31/1979

Owner/Op end date: Not reported

Owner/operator name: MTA NYCT  
Owner/operator address: UNKNOWN  
UNKNOWN, NY 99999

Owner/operator country: US  
Owner/operator telephone: (212) 555-1212

Legal status: State

Owner/Operator Type: Owner

Owner/Op start date: 12/31/1979

Owner/Op end date: Not reported

**Handler Activities Summary:**

U.S. importer of hazardous waste: No

Mixed waste (haz. and radioactive): No

Recycler of hazardous waste: No

Transporter of hazardous waste: No

Treater, storer or disposer of HW: No

Underground injection activity: No

Map ID  
Direction  
Distance  
Elevation

MAP FINDINGS

Site

Database(s)

EDR ID Number  
EPA ID Number

**MTA NYCT - 225TH ST SIGNAL TOWER (Continued)**

**1006817471**

On-site burner exemption: No  
Furnace exemption: No  
Used oil fuel burner: No  
Used oil processor: No  
User oil refiner: No  
Used oil fuel marketer to burner: No  
Used oil Specification marketer: No  
Used oil transfer facility: No  
Used oil transporter: No

Historical Generators:

Date form received by agency: 01/01/2006  
Site name: MTA NYCT - 225TH ST SIGNAL TOWER  
Classification: Conditionally Exempt Small Quantity Generator

Date form received by agency: 05/13/2003  
Site name: MTA NYCT - 225TH ST SIGNAL TOWER  
Classification: Small Quantity Generator

. Waste code: D002  
. Waste name: CORROSIVE WASTE

Violation Status: No violations found

NY MANIFEST:

Country: USA  
EPA ID: NYR000115857  
Facility Status: Not reported  
Location Address 1: 225 TO 221 STS & BROADWAY  
Code: BP  
Location Address 2: Not reported  
Total Tanks: Not reported  
Location City: NEW YORK  
Location State: NY  
Location Zip: 10004  
Location Zip 4: Not reported

NY MANIFEST:

EPAID: NYR000115857  
Mailing Name: MTANYCT  
Mailing Contact: KATE AGLITSKY  
Mailing Address 1: 2 BROADWAY 2ND FLOOR  
Mailing Address 2: Not reported  
Mailing City: NEW YORK  
Mailing State: NY  
Mailing Zip: 10004  
Mailing Zip 4: Not reported  
Mailing Country: USA  
Mailing Phone: 6462523500

NY MANIFEST:

Document ID: NYB9711396  
Manifest Status: Not reported  
seq: 01  
Year: 2003  
Trans1 State ID: 2A456  
Trans2 State ID: Not reported

Map ID  
 Direction  
 Distance  
 Elevation

MAP FINDINGS

Site

Database(s)

EDR ID Number  
 EPA ID Number

**MTA NYCT - 225TH ST SIGNAL TOWER (Continued)**

**1006817471**

Generator Ship Date: 07/11/2003  
 Trans1 Recv Date: 07/11/2003  
 Trans2 Recv Date: Not reported  
 TSD Site Recv Date: 07/14/2003  
 Part A Recv Date: Not reported  
 Part B Recv Date: Not reported  
 Generator EPA ID: NYR000115857  
 Trans1 EPA ID: NYD986938645  
 Trans2 EPA ID: Not reported  
 TSDF ID 1: NYD077444263  
 TSDF ID 2: Not reported  
 Manifest Tracking Number: Not reported  
 Import Indicator: Not reported  
 Export Indicator: Not reported  
 Discr Quantity Indicator: Not reported  
 Discr Type Indicator: Not reported  
 Discr Residue Indicator: Not reported  
 Discr Partial Reject Indicator: Not reported  
 Discr Full Reject Indicator: Not reported  
 Manifest Ref Number: Not reported  
 Alt Facility RCRA ID: Not reported  
 Alt Facility Sign Date: Not reported  
 MGMT Method Type Code: Not reported  
 Waste Code: D008 - LEAD 5.0 MG/L TCLP  
 Waste Code: Not reported  
 Waste Code: Not reported  
 Waste Code: Not reported  
 Waste Code: Not reported  
 Waste Code: Not reported  
 Quantity: 00400  
 Units: P - Pounds  
 Number of Containers: 003  
 Container Type: DM - Metal drums, barrels  
 Handling Method: T Chemical, physical, or biological treatment.  
 Specific Gravity: 01.00

**R278  
 ENE  
 1/8-1/4  
 0.174 mi.  
 918 ft.**

**CON EDISON  
 83 RIDGE ST  
 NEW YORK, NY 10002  
 Site 3 of 3 in cluster R**

**NY MANIFEST S116297127  
 N/A**

**Relative:  
 Lower**

NY MANIFEST:  
 Country: USA  
 EPA ID: NYP994464079  
 Facility Status: Not reported  
 Location Address 1: 83 RIDGE ST  
 Code: BP  
 Location Address 2: SB40405  
 Total Tanks: Not reported  
 Location City: NEW YORK  
 Location State: NY  
 Location Zip: 10002  
 Location Zip 4: Not reported

**Actual:  
 24 ft.**

NY MANIFEST:  
 EPAID: NYP994464079



Map ID  
Direction  
Distance  
Elevation

MAP FINDINGS

Site

Database(s)

EDR ID Number  
EPA ID Number

**CON EDISON (Continued)**

**S116297127**

Mailing Name: CON EDISON  
Mailing Contact: CON EDISON  
Mailing Address 1: 4 IRVING ST  
Mailing Address 2: 15TH ST  
Mailing City: NEW YORK  
Mailing State: NY  
Mailing Zip: 10003  
Mailing Zip 4: Not reported  
Mailing Country: USA  
Mailing Phone: Not reported

**Z279**  
**NE**  
**1/8-1/4**  
**0.174 mi.**  
**919 ft.**

**79 CLINTON STREET REALTY CORP.**  
**79 CLINTON STREET**  
**NEW YORK, NY 10002**

**NY AST** **A100292747**  
**N/A**

**Site 6 of 27 in cluster Z**

**Relative:**  
**Lower**

AST:

Region: STATE  
DEC Region: 2  
Site Status: Active  
Facility Id: 2-609952  
Program Type: PBS  
UTM X: 585711.09116  
UTM Y: 4508062.80405  
Expiration Date: 06/01/2020  
Site Type: Apartment Building/Office Building

**Actual:**  
**27 ft.**

Affiliation Records:

Site Id: 346849  
Affiliation Type: Mail Contact  
Company Name: GILMAN MGMT CORP  
Contact Type: Not reported  
Contact Name: LINDA BLUMENTHAL  
Address1: 55 WATERMILL LANE, SUITE 100  
Address2: P.O. BOX 222143  
City: GREAT NECK  
State: NY  
Zip Code: 11022  
Country Code: 001  
Phone: (516) 764-0226  
EMail: LINDA@GILMANMANAGEMENT.COM  
Fax Number: Not reported  
Modified By: NTFREEMA  
Date Last Modified: 2015-06-09

Site Id: 346849  
Affiliation Type: On-Site Operator  
Company Name: 79 CLINTON STREET REALTY CORP.  
Contact Type: Not reported  
Contact Name: JOEL MERINO  
Address1: Not reported  
Address2: Not reported  
City: Not reported  
State: NN  
Zip Code: Not reported  
Country Code: 001

Map ID  
Direction  
Distance  
Elevation

MAP FINDINGS

Site

Database(s)

EDR ID Number  
EPA ID Number

**79 CLINTON STREET REALTY CORP. (Continued)**

**A100292747**

Phone: (516) 870-2801  
EMail: Not reported  
Fax Number: Not reported  
Modified By: NTFREEMA  
Date Last Modified: 2015-06-09

Site Id: 346849  
Affiliation Type: Emergency Contact  
Company Name: 79 CLINTON STREET REALTY CORP.  
Contact Type: Not reported  
Contact Name: BRIAN TEPPEL  
Address1: Not reported  
Address2: Not reported  
City: Not reported  
State: NN  
Zip Code: Not reported  
Country Code: 999  
Phone: (516) 764-0226  
EMail: Not reported  
Fax Number: Not reported  
Modified By: MSBAPTIS  
Date Last Modified: 2010-05-12

Site Id: 346849  
Affiliation Type: Facility Owner  
Company Name: 79 CLINTON STREET REALTY CORP.  
Contact Type: MANAGING MEMBER  
Contact Name: ROBERT RAPHAEL  
Address1: 55 WATERMILL LANE, SUITE 100  
Address2: Not reported  
City: GREAT NECK  
State: NY  
Zip Code: 11022  
Country Code: 001  
Phone: (516) 764-0226  
EMail: Not reported  
Fax Number: Not reported  
Modified By: NTFREEMA  
Date Last Modified: 2015-06-09

Tank Info:

Tank Number: 001  
Tank Id: 206607  
Material Code: 0001  
Common Name of Substance: #2 Fuel Oil (On-Site Consumption)

Equipment Records:

B05 - Tank External Protection - Jacketed  
C01 - Pipe Location - Aboveground  
A00 - Tank Internal Protection - None  
G00 - Tank Secondary Containment - None  
L00 - Piping Leak Detection - None  
D01 - Pipe Type - Steel/Carbon Steel/Iron  
E00 - Piping Secondary Containment - None  
J02 - Dispenser - Suction Dispenser

Map ID  
 Direction  
 Distance  
 Elevation

MAP FINDINGS

Site

Database(s)

EDR ID Number  
 EPA ID Number

**79 CLINTON STREET REALTY CORP. (Continued)**

**A100292747**

K00 - Spill Prevention - None  
 I04 - Overfill - Product Level Gauge (A/G)  
 H00 - Tank Leak Detection - None  
 F00 - Pipe External Protection - None  
 I05 - Overfill - Vent Whistle

Tank Location: 1  
 Tank Type: Steel/Carbon Steel/Iron  
 Tank Status: In Service  
 Pipe Model: Not reported  
 Install Date: 01/01/2001  
 Capacity Gallons: 2000  
 Tightness Test Method: NN  
 Date Test: Not reported  
 Next Test Date: Not reported  
 Date Tank Closed: Not reported  
 Register: True  
 Modified By: NTFREEMA  
 Last Modified: 06/09/2015  
 Material Name: Not reported

**Y280**  
**South**  
**1/8-1/4**  
**0.174 mi.**  
**920 ft.**

**CON EDISON SERVICE BOX: 30294**  
**202 CLINTON ST FRONT OF**  
**NEW YORK, NY 10002**

**RCRA NonGen / NLR 1016962967**  
**NY MANIFEST NYP004360053**

**Site 10 of 20 in cluster Y**

**Relative:**  
**Lower**

RCRA NonGen / NLR:  
 Date form received by agency: 10/13/2013  
 Facility name: CON EDISON SERVICE BOX: 30294  
 Facility address: 202 CLINTON ST FRONT OF  
 NEW YORK, NY 10002

**Actual:**  
**29 ft.**

EPA ID: NYP004360053  
 Mailing address: IRVING PL, RM 828  
 NEW YORK, NY 10003  
 Contact: RICARDO CARTY  
 Contact address: Not reported  
 Not reported  
 Contact country: Not reported  
 Contact telephone: (646) 772-3407  
 Contact email: Not reported  
 EPA Region: 02  
 Classification: Non-Generator  
 Description: Handler: Non-Generators do not presently generate hazardous waste

**Handler Activities Summary:**

U.S. importer of hazardous waste: No  
 Mixed waste (haz. and radioactive): No  
 Recycler of hazardous waste: No  
 Transporter of hazardous waste: No  
 Treater, storer or disposer of HW: No  
 Underground injection activity: No  
 On-site burner exemption: No  
 Furnace exemption: No  
 Used oil fuel burner: No  
 Used oil processor: No  
 User oil refiner: No  
 Used oil fuel marketer to burner: No

Map ID  
Direction  
Distance  
Elevation

MAP FINDINGS

Site

Database(s)

EDR ID Number  
EPA ID Number

**CON EDISON SERVICE BOX: 30294 (Continued)**

**1016962967**

Used oil Specification marketer: No  
Used oil transfer facility: No  
Used oil transporter: No

Historical Generators:

Date form received by agency: 09/13/2013  
Site name: CON EDISON SERVICE BOX: 30294  
Classification: Conditionally Exempt Small Quantity Generator

Violation Status: No violations found

NY MANIFEST:

Country: USA  
EPA ID: NYP004360053  
Facility Status: Not reported  
Location Address 1: FO 202 CLINTON ST  
Code: BP  
Location Address 2: SERV BOX 30294  
Total Tanks: Not reported  
Location City: NEW YORK  
Location State: NY  
Location Zip: 10002  
Location Zip 4: Not reported

NY MANIFEST:

EPAID: NYP004360053  
Mailing Name: CON ED  
Mailing Contact: TOM TEELING  
Mailing Address 1: 4 IRVING PLACE - 15TH FLOOR  
Mailing Address 2: Not reported  
Mailing City: NEW YORK  
Mailing State: NY  
Mailing Zip: 10003  
Mailing Zip 4: Not reported  
Mailing Country: USA  
Mailing Phone: 2124603770

NY MANIFEST:

Document ID: Not reported  
Manifest Status: Not reported  
seq: Not reported  
Year: 2013  
Trans1 State ID: NJD003812047  
Trans2 State ID: Not reported  
Generator Ship Date: 09/13/2013  
Trans1 Recv Date: 09/13/2013  
Trans2 Recv Date: Not reported  
TSD Site Recv Date: 09/16/2013  
Part A Recv Date: Not reported  
Part B Recv Date: Not reported  
Generator EPA ID: NYP004360053  
Trans1 EPA ID: Not reported  
Trans2 EPA ID: Not reported  
TSDF ID 1: NJD991291105  
TSDF ID 2: Not reported  
Manifest Tracking Number: 002221237GBF  
Import Indicator: N

Map ID  
 Direction  
 Distance  
 Elevation

MAP FINDINGS

Site

Database(s)

EDR ID Number  
 EPA ID Number

**CON EDISON SERVICE BOX: 30294 (Continued)**

**1016962967**

Export Indicator: N  
 Discr Quantity Indicator: N  
 Discr Type Indicator: N  
 Discr Residue Indicator: N  
 Discr Partial Reject Indicator: N  
 Discr Full Reject Indicator: N  
 Manifest Ref Number: Not reported  
 Alt Facility RCRA ID: Not reported  
 Alt Facility Sign Date: Not reported  
 MGMT Method Type Code: H110  
 Waste Code: Not reported  
 Waste Code: Not reported  
 Waste Code: Not reported  
 Waste Code: Not reported  
 Waste Code: Not reported  
 Waste Code: Not reported  
 Quantity: 200  
 Units: P - Pounds  
 Number of Containers: 1  
 Container Type: TT - Cargo tank, tank trucks  
 Handling Method: T Chemical, physical, or biological treatment.  
 Specific Gravity: 1  
 Waste Code: D008  
 Waste Code 1\_2: Not reported  
 Waste Code 1\_3: Not reported  
 Waste Code 1\_4: Not reported  
 Waste Code 1\_5: Not reported  
 Waste Code 1\_6: Not reported

**U281**  
**North**  
**1/8-1/4**  
**0.174 mi.**  
**920 ft.**

**CON EDISION - TR0191**  
**ESSEX AND RIVINGTON ST. ESSEX**  
**NEW YORK, NY 10003**

**RCRA NonGen / NLR 1007207946**  
**NY MANIFEST NYP004079091**

**Site 7 of 13 in cluster U**

**Relative:**  
**Lower**

RCRA NonGen / NLR:

Date form received by agency: 06/02/2002  
 Facility name: CON EDISION - TR0191  
 Facility address: ESSEX AND RIVINGTON ST. ESSEX  
 NEW YORK, NY 10003  
 EPA ID: NYP004079091  
 Mailing address: IRVING PLACE  
 NEW YORK, NY 10003  
 Contact: ANTHONY DRUMMINGS  
 Contact address: IRVING PLACE  
 NEW YORK, NY 10003  
 Contact country: US  
 Contact telephone: (212) 460-3770  
 Contact email: Not reported  
 EPA Region: 02  
 Classification: Non-Generator  
 Description: Handler: Non-Generators do not presently generate hazardous waste

**Actual:**  
**32 ft.**

**Handler Activities Summary:**

U.S. importer of hazardous waste: No  
 Mixed waste (haz. and radioactive): No

Map ID  
Direction  
Distance  
Elevation

MAP FINDINGS

Site

Database(s)

EDR ID Number  
EPA ID Number

**CON EDISION - TR0191 (Continued)**

**1007207946**

Recycler of hazardous waste: No  
Transporter of hazardous waste: No  
Treater, storer or disposer of HW: No  
Underground injection activity: No  
On-site burner exemption: No  
Furnace exemption: No  
Used oil fuel burner: No  
Used oil processor: No  
User oil refiner: No  
Used oil fuel marketer to burner: No  
Used oil Specification marketer: No  
Used oil transfer facility: No  
Used oil transporter: No

Historical Generators:

Date form received by agency: 06/01/2002  
Site name: CON EDISION - TR0191  
Classification: Not a generator, verified

Date form received by agency: 05/31/2002  
Site name: CON EDISION - TR0191  
Classification: Large Quantity Generator

Violation Status: No violations found

NY MANIFEST:

Country: USA  
EPA ID: NYP004079091  
Facility Status: Not reported  
Location Address 1: V191 E/S ESSEX ST& IRVINGTON S  
Code: BP  
Location Address 2: Not reported  
Total Tanks: Not reported  
Location City: NEW YORK  
Location State: NY  
Location Zip: 10001  
Location Zip 4: Not reported

NY MANIFEST:

EPAID: NYP004079091  
Mailing Name: CONSOLIDATED EDISON  
Mailing Contact: FRANKLIN MURRAY  
Mailing Address 1: 4 IRVING PLACE RM 828  
Mailing Address 2: Not reported  
Mailing City: NEW YORK  
Mailing State: NY  
Mailing Zip: 10003  
Mailing Zip 4: Not reported  
Mailing Country: USA  
Mailing Phone: 2124602808

NY MANIFEST:

Document ID: NYE0689184  
Manifest Status: Not reported  
seq: 01  
Year: 2001  
Trans1 State ID: GX3216

Map ID  
 Direction  
 Distance  
 Elevation

MAP FINDINGS

Site

Database(s)

EDR ID Number  
 EPA ID Number

**CON EDISION - TR0191 (Continued)**

**1007207946**

Trans2 State ID: Not reported  
 Generator Ship Date: 04/27/2001  
 Trans1 Recv Date: 04/27/2001  
 Trans2 Recv Date: Not reported  
 TSD Site Recv Date: 04/27/2001  
 Part A Recv Date: Not reported  
 Part B Recv Date: Not reported  
 Generator EPA ID: NYP004079091  
 Trans1 EPA ID: NYD006982359  
 Trans2 EPA ID: Not reported  
 TSDF ID 1: NYD980593636  
 TSDF ID 2: Not reported  
 Manifest Tracking Number: Not reported  
 Import Indicator: Not reported  
 Export Indicator: Not reported  
 Discr Quantity Indicator: Not reported  
 Discr Type Indicator: Not reported  
 Discr Residue Indicator: Not reported  
 Discr Partial Reject Indicator: Not reported  
 Discr Full Reject Indicator: Not reported  
 Manifest Ref Number: Not reported  
 Alt Facility RCRA ID: Not reported  
 Alt Facility Sign Date: Not reported  
 MGMT Method Type Code: Not reported  
 Waste Code: B002 - PETROLEUM OIL WITH 50 BUT < 500 PPM PCB  
 Waste Code: Not reported  
 Waste Code: Not reported  
 Waste Code: Not reported  
 Waste Code: Not reported  
 Waste Code: Not reported  
 Quantity: 01241  
 Units: K - Kilograms (2.2 pounds)  
 Number of Containers: 001  
 Container Type: TT - Cargo tank, tank trucks  
 Handling Method: T Chemical, physical, or biological treatment.  
 Specific Gravity: 01.00

**Y282**  
**South**  
**1/8-1/4**  
**0.174 mi.**  
**921 ft.**

**CHO'S/NU-BRITE CLEANERS**  
**219 E. BROADWAY**  
**NEW YORK, NY 10002**  
**Site 11 of 20 in cluster Y**

**NY DRYCLEANERS S110246205**  
**N/A**

**Relative:**  
**Lower**

**DRYCLEANERS:**  
 Facility ID: 2-6206-01206  
 Phone Number: 212-473-6060  
 Region: Not reported  
 Registration Effective Date: 5/21/2008  
 Inspection Date: 14MAY15  
 Install Date: 95/08/14  
 Drop Shop: Not reported  
 Shutdown: Y  
 Alternate Solvent: Not reported  
 Current Business: Not reported

**Actual:**  
**29 ft.**

MAP FINDINGS

Map ID  
 Direction  
 Distance  
 Elevation

Site

Database(s)

EDR ID Number  
 EPA ID Number

**Y283**  
**South**  
**1/8-1/4**  
**0.174 mi.**  
**921 ft.**

**CHO'S BRITE CLEANER**  
**219 EAST BROADWAY**  
**NEW YORK, NY 10002**  
**Site 12 of 20 in cluster Y**

**RCRA-CESQG** **1000164785**  
**ICIS** **NYD981082399**  
**FINDS**  
**NY MANIFEST**  
**ECHO**

**Relative:**  
**Lower**

RCRA-CESQG:

Date form received by agency: 01/01/2007  
 Facility name: NU BRITE CLEANERS  
 Facility address: 219 E BROADWAY  
 NEW YORK, NY 10002  
 EPA ID: NYD981082399  
 Mailing address: E BROADWAY  
 NEW YORK, NY 10002  
 Contact: Not reported  
 Contact address: E BROADWAY  
 NEW YORK, NY 10002

**Actual:**  
**29 ft.**

Contact country: US  
 Contact telephone: Not reported  
 Contact email: Not reported  
 EPA Region: 02  
 Land type: Facility is not located on Indian land. Additional information is not known.  
 Classification: Conditionally Exempt Small Quantity Generator  
 Description: Handler: generates 100 kg or less of hazardous waste per calendar month, and accumulates 1000 kg or less of hazardous waste at any time; or generates 1 kg or less of acutely hazardous waste per calendar month, and accumulates at any time: 1 kg or less of acutely hazardous waste; or 100 kg or less of any residue or contaminated soil, waste or other debris resulting from the cleanup of a spill, into or on any land or water, of acutely hazardous waste; or generates 100 kg or less of any residue or contaminated soil, waste or other debris resulting from the cleanup of a spill, into or on any land or water, of acutely hazardous waste during any calendar month, and accumulates at any time: 1 kg or less of acutely hazardous waste; or 100 kg or less of any residue or contaminated soil, waste or other debris resulting from the cleanup of a spill, into or on any land or water, of acutely hazardous waste

Owner/Operator Summary:

Owner/operator name: Not reported  
 Owner/operator address: NOT REQUIRED  
 NOT REQUIRED, WY 99999  
 Owner/operator country: US  
 Owner/operator telephone: (212) 555-1212  
 Legal status: Private  
 Owner/Operator Type: Operator  
 Owner/Op start date: Not reported  
 Owner/Op end date: Not reported

Owner/operator name: Not reported  
 Owner/operator address: NOT REQUIRED  
 NOT REQUIRED, WY 99999  
 Owner/operator country: US  
 Owner/operator telephone: (212) 555-1212  
 Legal status: Private  
 Owner/Operator Type: Owner  
 Owner/Op start date: Not reported  
 Owner/Op end date: Not reported



Map ID  
Direction  
Distance  
Elevation

MAP FINDINGS

Site

Database(s)

EDR ID Number  
EPA ID Number

**CHO'S BRITE CLEANER (Continued)**

**1000164785**

Handler Activities Summary:

U.S. importer of hazardous waste: No  
Mixed waste (haz. and radioactive): No  
Recycler of hazardous waste: No  
Transporter of hazardous waste: No  
Treater, storer or disposer of HW: No  
Underground injection activity: No  
On-site burner exemption: No  
Furnace exemption: No  
Used oil fuel burner: No  
Used oil processor: No  
User oil refiner: No  
Used oil fuel marketer to burner: No  
Used oil Specification marketer: No  
Used oil transfer facility: No  
Used oil transporter: No

Historical Generators:

Date form received by agency: 01/01/2006  
Site name: NU BRITE CLEANERS  
Classification: Conditionally Exempt Small Quantity Generator

Date form received by agency: 07/14/1999  
Site name: NU BRITE CLEANERS  
Classification: Small Quantity Generator

Date form received by agency: 05/06/1985  
Site name: NU BRITE CLEANERS  
Classification: Large Quantity Generator

. Waste code: F002  
. Waste name: THE FOLLOWING SPENT HALOGENATED SOLVENTS: TETRACHLOROETHYLENE, METHYLENE CHLORIDE, TRICHLOROETHYLENE, 1,1,1-TRICHLOROETHANE, CHLOROBENZENE, 1,1,2-TRICHLORO-1,2,2-TRIFLUOROETHANE, ORTHO-DICHLOROBENZENE, TRICHLOROFLUOROMETHANE, AND 1,1,2, TRICHLOROETHANE; ALL SPENT SOLVENT MIXTURES/BLENDS CONTAINING, BEFORE USE, A TOTAL OF TEN PERCENT OR MORE (BY VOLUME) OF ONE OR MORE OF THE ABOVE HALOGENATED SOLVENTS OR THOSE SOLVENTS LISTED IN F001, F004, AND F005; AND STILL BOTTOMS FROM THE RECOVERY OF THESE SPENT SOLVENTS AND SPENT SOLVENT MIXTURES.

Facility Has Received Notices of Violations:

Regulation violated: Not reported  
Area of violation: Generators - Manifest  
Date violation determined: 04/24/1987  
Date achieved compliance: 04/26/1987  
Violation lead agency: State  
Enforcement action: WRITTEN INFORMAL  
Enforcement action date: 04/24/1987  
Enf. disposition status: Not reported  
Enf. disp. status date: Not reported  
Enforcement lead agency: State  
Proposed penalty amount: Not reported  
Final penalty amount: Not reported  
Paid penalty amount: Not reported

Map ID  
Direction  
Distance  
Elevation

MAP FINDINGS

Site

Database(s)

EDR ID Number  
EPA ID Number

**CHO'S BRITE CLEANER (Continued)**

**1000164785**

Regulation violated: Not reported  
Area of violation: Generators - Manifest  
Date violation determined: 03/30/1987  
Date achieved compliance: 04/01/1987  
Violation lead agency: State  
Enforcement action: WRITTEN INFORMAL  
Enforcement action date: 03/30/1987  
Enf. disposition status: Not reported  
Enf. disp. status date: Not reported  
Enforcement lead agency: State  
Proposed penalty amount: Not reported  
Final penalty amount: Not reported  
Paid penalty amount: Not reported

Evaluation Action Summary:

Evaluation date: 04/24/1987  
Evaluation: NON-FINANCIAL RECORD REVIEW  
Area of violation: Generators - Manifest  
Date achieved compliance: 04/26/1987  
Evaluation lead agency: State

Evaluation date: 03/30/1987  
Evaluation: NON-FINANCIAL RECORD REVIEW  
Area of violation: Generators - Manifest  
Date achieved compliance: 04/01/1987  
Evaluation lead agency: State

ICIS:

Enforcement Action ID: NY000A0000262060120600323  
FRS ID: 110012171274  
Action Name: CHO'S BRITE CLEANER 360615000200323  
Facility Name: CHO'S BRITE CLEANER  
Facility Address: 219 EAST BROADWAY  
NEW YORK, NY 10002  
Enforcement Action Type: Notice of Violation  
Facility County: BRONX  
Program System Acronym: AIR  
Enforcement Action Forum Desc: Administrative - Informal  
EA Type Code: NOV  
Facility SIC Code: 7216  
Federal Facility ID: Not reported  
Latitude in Decimal Degrees: 40.71429  
Longitude in Decimal Degrees: -73.98731  
Permit Type Desc: Not reported  
Program System Acronym: NY0000002620601206  
Facility NAICS Code: 812320  
Tribal Land Code: Not reported

Enforcement Action ID: NY000A0000262060120600311  
FRS ID: 110012171274  
Action Name: CHO'S BRITE CLEANER 360615000200311  
Facility Name: CHO'S BRITE CLEANER  
Facility Address: 219 EAST BROADWAY  
NEW YORK, NY 10002  
Enforcement Action Type: Administrative Order  
Facility County: BRONX  
Program System Acronym: AIR

Map ID  
Direction  
Distance  
Elevation

MAP FINDINGS

Site

Database(s)

EDR ID Number  
EPA ID Number

**CHO'S BRITE CLEANER (Continued)**

**1000164785**

Enforcement Action Forum Desc: Administrative - Formal  
EA Type Code: SCAAO  
Facility SIC Code: 7216  
Federal Facility ID: Not reported  
Latitude in Decimal Degrees: 40.71429  
Longitude in Decimal Degrees: -73.98731  
Permit Type Desc: Not reported  
Program System Acronym: NY0000002620601206  
Facility NAICS Code: 812320  
Tribal Land Code: Not reported

Enforcement Action ID: NY000A0000262060120600301  
FRS ID: 110012171274  
Action Name: CHO'S BRITE CLEANER 360615000200301  
Facility Name: CHO'S BRITE CLEANER  
Facility Address: 219 EAST BROADWAY  
NEW YORK, NY 10002

Enforcement Action Type: Notice of Violation  
Facility County: BRONX  
Program System Acronym: AIR  
Enforcement Action Forum Desc: Administrative - Informal  
EA Type Code: NOV  
Facility SIC Code: 7216  
Federal Facility ID: Not reported  
Latitude in Decimal Degrees: 40.71429  
Longitude in Decimal Degrees: -73.98731  
Permit Type Desc: Not reported  
Program System Acronym: NY0000002620601206  
Facility NAICS Code: 812320  
Tribal Land Code: Not reported

**FINDS:**

Registry ID: 110012171274

**Environmental Interest/Information System**

AFS (Aerometric Information Retrieval System (AIRS) Facility Subsystem) replaces the former Compliance Data System (CDS), the National Emission Data System (NEDS), and the Storage and Retrieval of Aerometric Data (SAROAD). AIRS is the national repository for information concerning airborne pollution in the United States. AFS is used to track emissions and compliance data from industrial plants. AFS data are utilized by states to prepare State Implementation Plans to comply with regulatory programs and by EPA as an input for the estimation of total national emissions. AFS is undergoing a major redesign to support facility operating permits required under Title V of the Clean Air Act.

RCRAInfo is a national information system that supports the Resource Conservation and Recovery Act (RCRA) program through the tracking of events and activities related to facilities that generate, transport, and treat, store, or dispose of hazardous waste. RCRAInfo allows RCRA program staff to track the notification, permit, compliance, and corrective action activities required under RCRA.

FIS (New York - Facility Information System) is New York's Department

Map ID  
Direction  
Distance  
Elevation

MAP FINDINGS

Site

Database(s)

EDR ID Number  
EPA ID Number

**CHO'S BRITE CLEANER (Continued)**

**1000164785**

of Environmental Conservation (DEC) information system for tracking environmental facility information found across the State.

AIR MINOR

NY MANIFEST:

Country: USA  
EPA ID: NYD981082399  
Facility Status: Not reported  
Location Address 1: 219 EAST BROADWAY  
Code: BP  
Location Address 2: Not reported  
Total Tanks: Not reported  
Location City: NEW YORK  
Location State: NY  
Location Zip: 10002  
Location Zip 4: Not reported

NY MANIFEST:

EPAID: NYD981082399  
Mailing Name: NU BRITE CLEANERS  
Mailing Contact: KYUNG JA PAE  
Mailing Address 1: 219 EAST BROADWAY  
Mailing Address 2: Not reported  
Mailing City: NEW YORK  
Mailing State: NY  
Mailing Zip: 10002  
Mailing Zip 4: Not reported  
Mailing Country: USA  
Mailing Phone: 2126736060

NY MANIFEST:

Document ID: NJA2683037  
Manifest Status: C  
seq: Not reported  
Year: 1997  
Trans1 State ID: 08690  
Trans2 State ID: Not reported  
Generator Ship Date: 06/23/1997  
Trans1 Recv Date: 06/23/1997  
Trans2 Recv Date: / /  
TSD Site Recv Date: 06/23/1997  
Part A Recv Date: 07/17/1997  
Part B Recv Date: 07/14/1997  
Generator EPA ID: NYD981082399  
Trans1 EPA ID: ILD984908202  
Trans2 EPA ID: Not reported  
TSD ID 1: NJD000768093  
TSD ID 2: Not reported  
Manifest Tracking Number: Not reported  
Import Indicator: Not reported  
Export Indicator: Not reported  
Discr Quantity Indicator: Not reported  
Discr Type Indicator: Not reported  
Discr Residue Indicator: Not reported  
Discr Partial Reject Indicator: Not reported

Map ID  
Direction  
Distance  
Elevation

MAP FINDINGS

Site

Database(s)

EDR ID Number  
EPA ID Number

**CHO'S BRITE CLEANER (Continued)**

**1000164785**

Discr Full Reject Indicator: Not reported  
Manifest Ref Number: Not reported  
Alt Facility RCRA ID: Not reported  
Alt Facility Sign Date: Not reported  
MGMT Method Type Code: Not reported  
Waste Code: F002 - HALO SOLV + STILL BOTTOMS FM REC OF SOLV  
Waste Code: Not reported  
Waste Code: Not reported  
Waste Code: Not reported  
Waste Code: Not reported  
Waste Code: Not reported  
Quantity: 00195  
Units: P - Pounds  
Number of Containers: 001  
Container Type: DF - Fiberboard or plastic drums (glass)  
Handling Method: B Incineration, heat recovery, burning.  
Specific Gravity: 100

Document ID: NJA2251122  
Manifest Status: C  
seq: Not reported  
Year: 1995  
Trans1 State ID: NJDEPS869  
Trans2 State ID: Not reported  
Generator Ship Date: 10/23/1995  
Trans1 Recv Date: 10/23/1995  
Trans2 Recv Date: / /  
TSD Site Recv Date: 10/23/1995  
Part A Recv Date: 11/07/1995  
Part B Recv Date: 11/02/1995  
Generator EPA ID: NYD981082399  
Trans1 EPA ID: ILD984908202  
Trans2 EPA ID: Not reported  
TSDF ID 1: NJD000768093  
TSDF ID 2: Not reported  
Manifest Tracking Number: Not reported  
Import Indicator: Not reported  
Export Indicator: Not reported  
Discr Quantity Indicator: Not reported  
Discr Type Indicator: Not reported  
Discr Residue Indicator: Not reported  
Discr Partial Reject Indicator: Not reported  
Discr Full Reject Indicator: Not reported  
Manifest Ref Number: Not reported  
Alt Facility RCRA ID: Not reported  
Alt Facility Sign Date: Not reported  
MGMT Method Type Code: Not reported  
Waste Code: F002 - HALO SOLV + STILL BOTTOMS FM REC OF SOLV  
Waste Code: Not reported  
Waste Code: Not reported  
Waste Code: Not reported  
Waste Code: Not reported  
Waste Code: Not reported  
Quantity: 00195  
Units: P - Pounds  
Number of Containers: 001  
Container Type: DF - Fiberboard or plastic drums (glass)

Map ID  
Direction  
Distance  
Elevation

MAP FINDINGS

Site

Database(s)

EDR ID Number  
EPA ID Number

**CHO'S BRITE CLEANER (Continued)**

**1000164785**

Handling Method: B Incineration, heat recovery, burning.  
Specific Gravity: 100

Document ID: NJA1419716  
Manifest Status: C  
seq: Not reported  
Year: 1992  
Trans1 State ID: NJDEPS869  
Trans2 State ID: Not reported  
Generator Ship Date: 09/03/1992  
Trans1 Recv Date: 09/03/1992  
Trans2 Recv Date: / /  
TSD Site Recv Date: 09/03/1992  
Part A Recv Date: / /  
Part B Recv Date: 09/16/1992  
Generator EPA ID: NYD981082399  
Trans1 EPA ID: ILD051060408  
Trans2 EPA ID: Not reported  
TSD ID 1: NJD000768093  
TSD ID 2: Not reported  
Manifest Tracking Number: Not reported  
Import Indicator: Not reported  
Export Indicator: Not reported  
Discr Quantity Indicator: Not reported  
Discr Type Indicator: Not reported  
Discr Residue Indicator: Not reported  
Discr Partial Reject Indicator: Not reported  
Discr Full Reject Indicator: Not reported  
Manifest Ref Number: Not reported  
Alt Facility RCRA ID: Not reported  
Alt Facility Sign Date: Not reported  
MGMT Method Type Code: Not reported  
Waste Code: F002 - HALO SOLV + STILL BOTTOMS FM REC OF SOLV  
Waste Code: Not reported  
Waste Code: Not reported  
Waste Code: Not reported  
Waste Code: Not reported  
Waste Code: Not reported  
Quantity: 00070  
Units: P - Pounds  
Number of Containers: 001  
Container Type: DM - Metal drums, barrels  
Handling Method: B Incineration, heat recovery, burning.  
Specific Gravity: 100

Document ID: NJA1440913  
Manifest Status: C  
seq: Not reported  
Year: 1992  
Trans1 State ID: NJDEPS869  
Trans2 State ID: Not reported  
Generator Ship Date: 05/13/1992  
Trans1 Recv Date: 05/13/1992  
Trans2 Recv Date: / /  
TSD Site Recv Date: 05/13/1992  
Part A Recv Date: / /  
Part B Recv Date: 06/02/1992

Map ID  
Direction  
Distance  
Elevation

MAP FINDINGS

Site

Database(s)

EDR ID Number  
EPA ID Number

**CHO'S BRITE CLEANER (Continued)**

**1000164785**

Generator EPA ID: NYD981082399  
Trans1 EPA ID: ILD051060408  
Trans2 EPA ID: Not reported  
TSD ID 1: NJD000768093  
TSD ID 2: Not reported  
Manifest Tracking Number: Not reported  
Import Indicator: Not reported  
Export Indicator: Not reported  
Discr Quantity Indicator: Not reported  
Discr Type Indicator: Not reported  
Discr Residue Indicator: Not reported  
Discr Partial Reject Indicator: Not reported  
Discr Full Reject Indicator: Not reported  
Manifest Ref Number: Not reported  
Alt Facility RCRA ID: Not reported  
Alt Facility Sign Date: Not reported  
MGMT Method Type Code: Not reported  
Waste Code: F002 - HALO SOLV + STILL BOTTOMS FM REC OF SOLV  
Waste Code: Not reported  
Waste Code: Not reported  
Waste Code: Not reported  
Waste Code: Not reported  
Waste Code: Not reported  
Quantity: 00070  
Units: P - Pounds  
Number of Containers: 001  
Container Type: DM - Metal drums, barrels  
Handling Method: B Incineration, heat recovery, burning.  
Specific Gravity: 100

Document ID: NJA1089631  
Manifest Status: K  
seq: Not reported  
Year: 1990  
Trans1 State ID: NJDEPS869  
Trans2 State ID: Not reported  
Generator Ship Date: 10/04/1990  
Trans1 Recv Date: 10/04/1990  
Trans2 Recv Date: / /  
TSD Site Recv Date: 10/04/1990  
Part A Recv Date: 10/30/1990  
Part B Recv Date: 11/05/1990  
Generator EPA ID: NYD981082399  
Trans1 EPA ID: ILD051060408  
Trans2 EPA ID: Not reported  
TSD ID 1: NJD000768093  
TSD ID 2: Not reported  
Manifest Tracking Number: Not reported  
Import Indicator: Not reported  
Export Indicator: Not reported  
Discr Quantity Indicator: Not reported  
Discr Type Indicator: Not reported  
Discr Residue Indicator: Not reported  
Discr Partial Reject Indicator: Not reported  
Discr Full Reject Indicator: Not reported  
Manifest Ref Number: Not reported  
Alt Facility RCRA ID: Not reported

Map ID  
Direction  
Distance  
Elevation

MAP FINDINGS

Site

Database(s)

EDR ID Number  
EPA ID Number

**CHO'S BRITE CLEANER (Continued)**

**1000164785**

Alt Facility Sign Date: Not reported  
MGMT Method Type Code: Not reported  
Waste Code: F002 - HALO SOLV + STILL BOTTOMS FM REC OF SOLV  
Waste Code: Not reported  
Waste Code: Not reported  
Waste Code: Not reported  
Waste Code: Not reported  
Waste Code: Not reported  
Waste Code: Not reported  
Quantity: 00070  
Units: P - Pounds  
Number of Containers: 001  
Container Type: DM - Metal drums, barrels  
Handling Method: B Incineration, heat recovery, burning.  
Specific Gravity: 100

Document ID: NJA0928207  
Manifest Status: K  
seq: Not reported  
Year: 1990  
Trans1 State ID: 000000000  
Trans2 State ID: 000000000  
Generator Ship Date: 08/08/1990  
Trans1 Recv Date: 08/08/1990  
Trans2 Recv Date: / /  
TSD Site Recv Date: 08/08/1990  
Part A Recv Date: 08/24/1990  
Part B Recv Date: 09/05/1990  
Generator EPA ID: NYD981082399  
Trans1 EPA ID: ILD051060408  
Trans2 EPA ID: Not reported  
TSD ID 1: NJD000768093  
TSD ID 2: Not reported  
Manifest Tracking Number: Not reported  
Import Indicator: Not reported  
Export Indicator: Not reported  
Discr Quantity Indicator: Not reported  
Discr Type Indicator: Not reported  
Discr Residue Indicator: Not reported  
Discr Partial Reject Indicator: Not reported  
Discr Full Reject Indicator: Not reported  
Manifest Ref Number: Not reported  
Alt Facility RCRA ID: Not reported  
Alt Facility Sign Date: Not reported  
MGMT Method Type Code: Not reported  
Waste Code: F002 - HALO SOLV + STILL BOTTOMS FM REC OF SOLV  
Waste Code: Not reported  
Waste Code: Not reported  
Waste Code: Not reported  
Waste Code: Not reported  
Waste Code: Not reported  
Waste Code: Not reported  
Quantity: 00070  
Units: P - Pounds  
Number of Containers: 001  
Container Type: DM - Metal drums, barrels  
Handling Method: B Incineration, heat recovery, burning.  
Specific Gravity: 100



Map ID  
Direction  
Distance  
Elevation

MAP FINDINGS

Site

Database(s)

EDR ID Number  
EPA ID Number

**CHO'S BRITE CLEANER (Continued)**

**1000164785**

Document ID: NJA0506669  
Manifest Status: C  
seq: Not reported  
Year: 1989  
Trans1 State ID: NJDEPS869  
Trans2 State ID: Not reported  
Generator Ship Date: 01/20/1989  
Trans1 Recv Date: 01/20/1989  
Trans2 Recv Date: / /  
TSD Site Recv Date: 01/20/1989  
Part A Recv Date: 01/26/1989  
Part B Recv Date: 02/02/1989  
Generator EPA ID: NYD981082399  
Trans1 EPA ID: ILD051060408  
Trans2 EPA ID: Not reported  
TSD ID 1: NJD000768093  
TSD ID 2: Not reported  
Manifest Tracking Number: Not reported  
Import Indicator: Not reported  
Export Indicator: Not reported  
Discr Quantity Indicator: Not reported  
Discr Type Indicator: Not reported  
Discr Residue Indicator: Not reported  
Discr Partial Reject Indicator: Not reported  
Discr Full Reject Indicator: Not reported  
Manifest Ref Number: Not reported  
Alt Facility RCRA ID: Not reported  
Alt Facility Sign Date: Not reported  
MGMT Method Type Code: Not reported  
Waste Code: F002 - HALO SOLV + STILL BOTTOMS FM REC OF SOLV  
Waste Code: Not reported  
Waste Code: Not reported  
Waste Code: Not reported  
Waste Code: Not reported  
Waste Code: Not reported  
Waste Code: Not reported  
Quantity: 00070  
Units: P - Pounds  
Number of Containers: 001  
Container Type: DM - Metal drums, barrels  
Handling Method: R Material recovery of more than 75 percent of the total material.  
Specific Gravity: 100

Document ID: NJA0512300  
Manifest Status: C  
seq: Not reported  
Year: 1988  
Trans1 State ID: NJDEPS869  
Trans2 State ID: Not reported  
Generator Ship Date: 12/20/1988  
Trans1 Recv Date: 12/20/1988  
Trans2 Recv Date: / /  
TSD Site Recv Date: 12/20/1988  
Part A Recv Date: 12/23/1988  
Part B Recv Date: 01/10/1989  
Generator EPA ID: NYD981082399  
Trans1 EPA ID: ILD051060408  
Trans2 EPA ID: Not reported

Map ID  
Direction  
Distance  
Elevation

MAP FINDINGS

Site

Database(s)

EDR ID Number  
EPA ID Number

**CHO'S BRITE CLEANER (Continued)**

**1000164785**

TSDF ID 1: NJD000768093  
TSDF ID 2: Not reported  
Manifest Tracking Number: Not reported  
Import Indicator: Not reported  
Export Indicator: Not reported  
Discr Quantity Indicator: Not reported  
Discr Type Indicator: Not reported  
Discr Residue Indicator: Not reported  
Discr Partial Reject Indicator: Not reported  
Discr Full Reject Indicator: Not reported  
Manifest Ref Number: Not reported  
Alt Facility RCRA ID: Not reported  
Alt Facility Sign Date: Not reported  
MGMT Method Type Code: Not reported  
Waste Code: F002 - HALO SOLV + STILL BOTTOMS FM REC OF SOLV  
Waste Code: Not reported  
Waste Code: Not reported  
Waste Code: Not reported  
Waste Code: Not reported  
Waste Code: Not reported  
Waste Code: Not reported  
Quantity: 00140  
Units: P - Pounds  
Number of Containers: 002  
Container Type: DM - Metal drums, barrels  
Handling Method: R Material recovery of more than 75 percent of the total material.  
Specific Gravity: 100

Document ID: NJA0501610  
Manifest Status: C  
seq: Not reported  
Year: 1988  
Trans1 State ID: NJDEPS869  
Trans2 State ID: Not reported  
Generator Ship Date: 08/24/1988  
Trans1 Recv Date: 08/24/1988  
Trans2 Recv Date: / /  
TSD Site Recv Date: 08/24/1988  
Part A Recv Date: 08/29/1988  
Part B Recv Date: 08/31/1988  
Generator EPA ID: NYD981082399  
Trans1 EPA ID: ILD051060408  
Trans2 EPA ID: Not reported  
TSDF ID 1: NJD000768093  
TSDF ID 2: Not reported  
Manifest Tracking Number: Not reported  
Import Indicator: Not reported  
Export Indicator: Not reported  
Discr Quantity Indicator: Not reported  
Discr Type Indicator: Not reported  
Discr Residue Indicator: Not reported  
Discr Partial Reject Indicator: Not reported  
Discr Full Reject Indicator: Not reported  
Manifest Ref Number: Not reported  
Alt Facility RCRA ID: Not reported  
Alt Facility Sign Date: Not reported  
MGMT Method Type Code: Not reported  
Waste Code: F002 - HALO SOLV + STILL BOTTOMS FM REC OF SOLV

Map ID  
Direction  
Distance  
Elevation

MAP FINDINGS

Site

Database(s)

EDR ID Number  
EPA ID Number

**CHO'S BRITE CLEANER (Continued)**

**1000164785**

Waste Code: Not reported  
Waste Code: Not reported  
Waste Code: Not reported  
Waste Code: Not reported  
Waste Code: Not reported  
Quantity: 00070  
Units: P - Pounds  
Number of Containers: 001  
Container Type: DM - Metal drums, barrels  
Handling Method: R Material recovery of more than 75 percent of the total material.  
Specific Gravity: 100

Document ID: NJA0510124  
Manifest Status: C  
seq: Not reported  
Year: 1988  
Trans1 State ID: NJDEPS869  
Trans2 State ID: Not reported  
Generator Ship Date: 10/25/1988  
Trans1 Recv Date: 10/25/1988  
Trans2 Recv Date: / /  
TSD Site Recv Date: 10/25/1988  
Part A Recv Date: 10/28/1988  
Part B Recv Date: 11/18/1988  
Generator EPA ID: NYD981082399  
Trans1 EPA ID: ILD051060408  
Trans2 EPA ID: Not reported  
TSD ID 1: NJD000768093  
TSD ID 2: Not reported  
Manifest Tracking Number: Not reported  
Import Indicator: Not reported  
Export Indicator: Not reported  
Discr Quantity Indicator: Not reported  
Discr Type Indicator: Not reported  
Discr Residue Indicator: Not reported  
Discr Partial Reject Indicator: Not reported  
Discr Full Reject Indicator: Not reported  
Manifest Ref Number: Not reported  
Alt Facility RCRA ID: Not reported  
Alt Facility Sign Date: Not reported  
MGMT Method Type Code: Not reported  
Waste Code: F002 - HALO SOLV + STILL BOTTOMS FM REC OF SOLV  
Waste Code: Not reported  
Waste Code: Not reported  
Waste Code: Not reported  
Waste Code: Not reported  
Waste Code: Not reported  
Quantity: 00070  
Units: P - Pounds  
Number of Containers: 001  
Container Type: DM - Metal drums, barrels  
Handling Method: R Material recovery of more than 75 percent of the total material.  
Specific Gravity: 100

[Click this hyperlink](#) while viewing on your computer to access  
84 additional NY\_MANIFEST: record(s) in the EDR Site Report.

Map ID  
Direction  
Distance  
Elevation

MAP FINDINGS

Site

Database(s)

EDR ID Number  
EPA ID Number

**CHO'S BRITE CLEANER (Continued)**

**1000164785**

ECHO:

Envid: 1000164785  
Registry ID: 110012171274  
DFR URL: [http://echo.epa.gov/detailed\\_facility\\_report?fid=110012171274](http://echo.epa.gov/detailed_facility_report?fid=110012171274)

**AB284**  
**SSE**  
**1/8-1/4**  
**0.175 mi.**  
**923 ft.**

**CON EDISON SERVICE BOX: 31605**  
**256 E BROADWAY**  
**NEW YORK, NY 10002**

**RCRA NonGen / NLR** **1016973429**  
**NY MANIFEST** **NYP004472320**

**Site 1 of 6 in cluster AB**

**Relative:**  
**Lower**

RCRA NonGen / NLR:

Date form received by agency: 04/19/2014  
Facility name: CON EDISON SERVICE BOX: 31605  
Facility address: 256 E BROADWAY  
NEW YORK, NY 10002  
EPA ID: NYP004472320  
Mailing address: IRVING PL, 15TH FL NE  
NEW YORK, NY 10003  
Contact: THOMAS TEELING  
Contact address: Not reported  
Not reported  
Contact country: Not reported  
Contact telephone: (212) 460-3770  
Contact email: Not reported  
EPA Region: 02  
Classification: Non-Generator  
Description: Handler: Non-Generators do not presently generate hazardous waste

**Actual:**  
**32 ft.**

Handler Activities Summary:

U.S. importer of hazardous waste: No  
Mixed waste (haz. and radioactive): No  
Recycler of hazardous waste: No  
Transporter of hazardous waste: No  
Treater, storer or disposer of HW: No  
Underground injection activity: No  
On-site burner exemption: No  
Furnace exemption: No  
Used oil fuel burner: No  
Used oil processor: No  
User oil refiner: No  
Used oil fuel marketer to burner: No  
Used oil Specification marketer: No  
Used oil transfer facility: No  
Used oil transporter: No

Historical Generators:

Date form received by agency: 03/19/2014  
Site name: CON EDISON SERVICE BOX: 31605  
Classification: Conditionally Exempt Small Quantity Generator

Violation Status: No violations found

NY MANIFEST:

Country: USA  
EPA ID: NYP004472320  
Facility Status: Not reported

Map ID  
Direction  
Distance  
Elevation

MAP FINDINGS

Site

Database(s)

EDR ID Number  
EPA ID Number

**CON EDISON SERVICE BOX: 31605 (Continued)**

**1016973429**

Location Address 1: 256 EAST BROADWAY  
Code: BP  
Location Address 2: SB31605  
Total Tanks: Not reported  
Location City: NEW YORK  
Location State: NY  
Location Zip: 10002  
Location Zip 4: Not reported

NY MANIFEST:

EPAID: NYP004472320  
Mailing Name: CON EDISON  
Mailing Contact: CON EDISON  
Mailing Address 1: 4 IRVING ST  
Mailing Address 2: 15TH ST  
Mailing City: NEW YORK  
Mailing State: NY  
Mailing Zip: 10003  
Mailing Zip 4: Not reported  
Mailing Country: USA  
Mailing Phone: Not reported

NY MANIFEST:

Document ID: Not reported  
Manifest Status: Not reported  
seq: Not reported  
Year: 2014  
Trans1 State ID: NJD003812047  
Trans2 State ID: Not reported  
Generator Ship Date: 03/19/2014  
Trans1 Recv Date: 03/19/2014  
Trans2 Recv Date: Not reported  
TSD Site Recv Date: 03/25/2014  
Part A Recv Date: Not reported  
Part B Recv Date: Not reported  
Generator EPA ID: NYP004472320  
Trans1 EPA ID: Not reported  
Trans2 EPA ID: Not reported  
TSDF ID 1: NJD991291105  
TSDF ID 2: Not reported  
Manifest Tracking Number: 002360720GBF  
Import Indicator: N  
Export Indicator: N  
Discr Quantity Indicator: N  
Discr Type Indicator: N  
Discr Residue Indicator: N  
Discr Partial Reject Indicator: N  
Discr Full Reject Indicator: N  
Manifest Ref Number: Not reported  
Alt Facility RCRA ID: Not reported  
Alt Facility Sign Date: Not reported  
MGMT Method Type Code: H110  
Waste Code: Not reported  
Waste Code: Not reported  
Waste Code: Not reported  
Waste Code: Not reported  
Waste Code: Not reported

Map ID  
Direction  
Distance  
Elevation

MAP FINDINGS

Site

Database(s)

EDR ID Number  
EPA ID Number

**CON EDISON SERVICE BOX: 31605 (Continued)**

**1016973429**

Waste Code: Not reported  
Quantity: 200  
Units: P - Pounds  
Number of Containers: 1  
Container Type: TT - Cargo tank, tank trucks  
Handling Method: T Chemical, physical, or biological treatment.  
Specific Gravity: 1  
Waste Code: D008  
Waste Code 1\_2: Not reported  
Waste Code 1\_3: Not reported  
Waste Code 1\_4: Not reported  
Waste Code 1\_5: Not reported  
Waste Code 1\_6: Not reported

**Z285  
NE  
1/8-1/4  
0.175 mi.  
924 ft.**

**CON EDISON  
CLINTON & RIVINGTON  
NEW YORK, NY 10002**

**NY MANIFEST S119074238  
N/A**

**Site 7 of 27 in cluster Z**

**Relative:  
Lower**

NY MANIFEST:  
Country: USA  
EPA ID: NYP004764304  
Facility Status: Not reported  
Location Address 1: CLINTON ST & RIVINGTON ST  
Code: BP  
Location Address 2: GENERATOR 973481  
Total Tanks: Not reported  
Location City: NEW YORK  
Location State: NY  
Location Zip: 10002  
Location Zip 4: Not reported

**Actual:  
27 ft.**

NY MANIFEST:  
EPAID: NYP004764304  
Mailing Name: CON EDISON  
Mailing Contact: DENNIS HUACON  
Mailing Address 1: 4 IRVING PL 15TH FL  
Mailing Address 2: Not reported  
Mailing City: NEW YORK  
Mailing State: NY  
Mailing Zip: 10003  
Mailing Zip 4: Not reported  
Mailing Country: USA  
Mailing Phone: 2124603770

NY MANIFEST:  
Document ID: Not reported  
Manifest Status: Not reported  
seq: Not reported  
Year: 2015  
Trans1 State ID: NJ0000027193  
Trans2 State ID: Not reported  
Generator Ship Date: 04/08/2015  
Trans1 Recv Date: 04/08/2015  
Trans2 Recv Date: Not reported  
TSD Site Recv Date: 04/08/2015

Map ID  
Direction  
Distance  
Elevation

MAP FINDINGS

Site

Database(s)

EDR ID Number  
EPA ID Number

**CON EDISON (Continued)**

**S119074238**

Part A Recv Date:	Not reported
Part B Recv Date:	Not reported
Generator EPA ID:	NYP004764304
Trans1 EPA ID:	Not reported
Trans2 EPA ID:	Not reported
TSD ID 1:	NJD002200046
TSD ID 2:	Not reported
Manifest Tracking Number:	014085467JJK
Import Indicator:	N
Export Indicator:	N
Discr Quantity Indicator:	N
Discr Type Indicator:	N
Discr Residue Indicator:	N
Discr Partial Reject Indicator:	N
Discr Full Reject Indicator:	N
Manifest Ref Number:	Not reported
Alt Facility RCRA ID:	Not reported
Alt Facility Sign Date:	Not reported
MGMT Method Type Code:	H141
Waste Code:	Not reported
Waste Code:	Not reported
Waste Code:	Not reported
Waste Code:	Not reported
Waste Code:	Not reported
Waste Code:	Not reported
Quantity:	5
Units:	G - Gallons (liquids only)* (8.3 pounds)
Number of Containers:	1
Container Type:	TT - Cargo tank, tank trucks
Handling Method:	T Chemical, physical, or biological treatment.
Specific Gravity:	1
Waste Code:	Not reported
Waste Code 1_2:	Not reported
Waste Code 1_3:	D018
Waste Code 1_4:	Not reported
Waste Code 1_5:	Not reported
Waste Code 1_6:	Not reported
Document ID:	Not reported
Manifest Status:	Not reported
seq:	Not reported
Year:	2015
Trans1 State ID:	NJ0000027193
Trans2 State ID:	Not reported
Generator Ship Date:	04/08/2015
Trans1 Recv Date:	04/08/2015
Trans2 Recv Date:	Not reported
TSD Site Recv Date:	04/08/2015
Part A Recv Date:	Not reported
Part B Recv Date:	Not reported
Generator EPA ID:	NYP004764304
Trans1 EPA ID:	Not reported
Trans2 EPA ID:	Not reported
TSD ID 1:	NJD002200046
TSD ID 2:	Not reported
Manifest Tracking Number:	014085467JJK
Import Indicator:	N

Map ID  
Direction  
Distance  
Elevation

MAP FINDINGS

Site

Database(s)

EDR ID Number  
EPA ID Number

CON EDISON (Continued)

S119074238

Export Indicator:	N
Discr Quantity Indicator:	N
Discr Type Indicator:	N
Discr Residue Indicator:	N
Discr Partial Reject Indicator:	N
Discr Full Reject Indicator:	N
Manifest Ref Number:	Not reported
Alt Facility RCRA ID:	Not reported
Alt Facility Sign Date:	Not reported
MGMT Method Type Code:	H141
Waste Code:	Not reported
Waste Code:	Not reported
Waste Code:	Not reported
Waste Code:	Not reported
Waste Code:	Not reported
Waste Code:	Not reported
Quantity:	5
Units:	G - Gallons (liquids only)* (8.3 pounds)
Number of Containers:	1
Container Type:	TT - Cargo tank, tank trucks
Handling Method:	T Chemical, physical, or biological treatment.
Specific Gravity:	1
Waste Code:	Not reported
Waste Code 1_2:	Not reported
Waste Code 1_3:	D018
Waste Code 1_4:	Not reported
Waste Code 1_5:	Not reported
Waste Code 1_6:	Not reported
Document ID:	Not reported
Manifest Status:	Not reported
seq:	Not reported
Year:	2015
Trans1 State ID:	NJ0000027193
Trans2 State ID:	Not reported
Generator Ship Date:	04/08/2015
Trans1 Recv Date:	04/08/2015
Trans2 Recv Date:	Not reported
TSD Site Recv Date:	04/08/2015
Part A Recv Date:	Not reported
Part B Recv Date:	Not reported
Generator EPA ID:	NYP004764304
Trans1 EPA ID:	Not reported
Trans2 EPA ID:	Not reported
TSDF ID 1:	NJD002200046
TSDF ID 2:	Not reported
Manifest Tracking Number:	014085467JJK
Import Indicator:	N
Export Indicator:	N
Discr Quantity Indicator:	N
Discr Type Indicator:	N
Discr Residue Indicator:	N
Discr Partial Reject Indicator:	N
Discr Full Reject Indicator:	N
Manifest Ref Number:	Not reported
Alt Facility RCRA ID:	Not reported
Alt Facility Sign Date:	Not reported



Map ID  
Direction  
Distance  
Elevation

MAP FINDINGS

Site

Database(s)

EDR ID Number  
EPA ID Number

**CON EDISON (Continued)**

**S119074238**

MGMT Method Type Code: H141  
Waste Code: Not reported  
Waste Code: Not reported  
Waste Code: Not reported  
Waste Code: Not reported  
Waste Code: Not reported  
Waste Code: Not reported  
Quantity: 5  
Units: G - Gallons (liquids only)\* (8.3 pounds)  
Number of Containers: 1  
Container Type: TT - Cargo tank, tank trucks  
Handling Method: T Chemical, physical, or biological treatment.  
Specific Gravity: 1  
Waste Code: Not reported  
Waste Code 1\_2: Not reported  
Waste Code 1\_3: D018  
Waste Code 1\_4: Not reported  
Waste Code 1\_5: Not reported  
Waste Code 1\_6: Not reported

Z286  
NE  
1/8-1/4  
0.175 mi.  
924 ft.

**CON EDISON  
CLINTON & RIVINGTON ST  
NEW YORK, NY 10003**

**RCRA NonGen / NLR 1012185251  
NY MANIFEST NYP004160545**

**Site 8 of 27 in cluster Z**

**Relative:  
Lower**

RCRA NonGen / NLR:

**Actual:  
27 ft.**

Date form received by agency: 06/01/2016  
Facility name: CON EDISON  
Facility address: CLINTON & RIVINGTON ST  
NEW YORK, NY 10003  
EPA ID: NYP004160545  
Mailing address: 4 IRVING PL, RM 828  
NEW YORK, NY 10003  
Contact: ANTHONY BUDA  
Contact address: Not reported  
Not reported  
Contact country: US  
Contact telephone: (917) 440-1809  
Contact email: Not reported  
EPA Region: 02  
Classification: Non-Generator  
Description: Handler: Non-Generators do not presently generate hazardous waste

**Handler Activities Summary:**

U.S. importer of hazardous waste: No  
Mixed waste (haz. and radioactive): No  
Recycler of hazardous waste: No  
Transporter of hazardous waste: No  
Treater, storer or disposer of HW: No  
Underground injection activity: No  
On-site burner exemption: No  
Furnace exemption: No  
Used oil fuel burner: No  
Used oil processor: No  
User oil refiner: No

Map ID  
Direction  
Distance  
Elevation

MAP FINDINGS

Site

Database(s)

EDR ID Number  
EPA ID Number

**CON EDISON (Continued)**

1012185251

Used oil fuel marketer to burner: No  
Used oil Specification marketer: No  
Used oil transfer facility: No  
Used oil transporter: No

Historical Generators:

Date form received by agency: 08/18/2008  
Site name: CON EDISON  
Classification: Conditionally Exempt Small Quantity Generator

Violation Status: No violations found

NY MANIFEST:

Country: USA  
EPA ID: NYP004160545  
Facility Status: Not reported  
Location Address 1: CLINTON AVE & RIVINGSON ST  
Code: BP  
Location Address 2: MH 60037  
Total Tanks: Not reported  
Location City: NEW YORK  
Location State: NY  
Location Zip: 11105  
Location Zip 4: Not reported

NY MANIFEST:

EPAID: NYP004160545  
Mailing Name: CONSOLIDATED EDISON  
Mailing Contact: FRANKLYN MURRAY  
Mailing Address 1: 4 IRVING PLACE RM 828  
Mailing Address 2: Not reported  
Mailing City: NEW YORK  
Mailing State: NY  
Mailing Zip: 10003  
Mailing Zip 4: Not reported  
Mailing Country: USA  
Mailing Phone: 2124602808

NY MANIFEST:

Document ID: Not reported  
Manifest Status: Not reported  
seq: Not reported  
Year: 2008  
Trans1 State ID: NYD006982359  
Trans2 State ID: Not reported  
Generator Ship Date: 08/19/2008  
Trans1 Recv Date: 08/19/2008  
Trans2 Recv Date: Not reported  
TSD Site Recv Date: 08/20/2008  
Part A Recv Date: Not reported  
Part B Recv Date: Not reported  
Generator EPA ID: NYP004160545  
Trans1 EPA ID: Not reported  
Trans2 EPA ID: Not reported  
TSDF ID 1: NYD077444263  
TSDF ID 2: Not reported  
Manifest Tracking Number: 001432981FLE

Map ID  
 Direction  
 Distance  
 Elevation

MAP FINDINGS

Site

Database(s)

EDR ID Number  
 EPA ID Number

**CON EDISON (Continued)**

**1012185251**

Import Indicator: N  
 Export Indicator: N  
 Discr Quantity Indicator: N  
 Discr Type Indicator: N  
 Discr Residue Indicator: N  
 Discr Partial Reject Indicator: N  
 Discr Full Reject Indicator: N  
 Manifest Ref Number: Not reported  
 Alt Facility RCRA ID: Not reported  
 Alt Facility Sign Date: Not reported  
 MGMT Method Type Code: H141  
 Waste Code: Not reported  
 Waste Code: Not reported  
 Waste Code: Not reported  
 Waste Code: Not reported  
 Waste Code: Not reported  
 Waste Code: Not reported  
 Quantity: 180.0  
 Units: K - Kilograms (2.2 pounds)  
 Number of Containers: 2.0  
 Container Type: DM - Metal drums, barrels  
 Handling Method: L Landfill.  
 Specific Gravity: 1.0  
 Waste Code: D006  
 Waste Code 1\_2: D007  
 Waste Code 1\_3: D008  
 Waste Code 1\_4: B007  
 Waste Code 1\_5: Not reported  
 Waste Code 1\_6: Not reported

**Z287**  
**NE**  
**1/8-1/4**  
**0.175 mi.**  
**924 ft.**

**CON EDISON MANHOLE 30356**  
**SE COR RIVINGTON ST &**  
**NEW YORK, NY 10002**

**RCRA NonGen / NLR**  
**NY MANIFEST**  
**NJ MANIFEST**

**1014919311**  
**NYP004234720**

**Site 9 of 27 in cluster Z**

**Relative:**  
**Lower**

RCRA NonGen / NLR:

Date form received by agency: 03/06/2012

Facility name: CON EDISON MANHOLE 30356

Site name: CON EDISON - MANHOLE 30356

Facility address: SE COR RIVINGTON ST &  
 CLINTON ST  
 NEW YORK, NY 10002

EPA ID: NYP004234720

Mailing address: IRVING PL  
 NEW YORK, NY 10003

Contact: DENNIS HUACON

Contact address: Not reported  
 Not reported

Contact country: US

Contact telephone: (212) 460-2757

Contact email: Not reported

EPA Region: 02

Classification: Non-Generator

Description: Handler: Non-Generators do not presently generate hazardous waste

**Actual:**  
**27 ft.**

Map ID  
Direction  
Distance  
Elevation

MAP FINDINGS

Site

Database(s)

EDR ID Number  
EPA ID Number

**CON EDISON MANHOLE 30356 (Continued)**

**1014919311**

Owner/Operator Summary:

Owner/operator name: CON EDISON CO OF NY INC  
Owner/operator address: IRVING PL 15TH FL  
NEW YORK, NY 10003  
Owner/operator country: US  
Owner/operator telephone: Not reported  
Legal status: Private  
Owner/Operator Type: Operator  
Owner/Op start date: 04/30/2011  
Owner/Op end date: Not reported

Owner/operator name: CON EDISON CO OF NY INC  
Owner/operator address: IRVING PL 15TH FL  
NEW YORK, NY 10003  
Owner/operator country: US  
Owner/operator telephone: Not reported  
Legal status: Private  
Owner/Operator Type: Owner  
Owner/Op start date: 04/30/2011  
Owner/Op end date: Not reported

Handler Activities Summary:

U.S. importer of hazardous waste: No  
Mixed waste (haz. and radioactive): No  
Recycler of hazardous waste: No  
Transporter of hazardous waste: No  
Treater, storer or disposer of HW: No  
Underground injection activity: No  
On-site burner exemption: No  
Furnace exemption: No  
Used oil fuel burner: No  
Used oil processor: No  
User oil refiner: No  
Used oil fuel marketer to burner: No  
Used oil Specification marketer: No  
Used oil transfer facility: No  
Used oil transporter: No

. Waste code: D008  
. Waste name: LEAD

Historical Generators:

Date form received by agency: 05/30/2011  
Site name: CON EDISON MANHOLE 30356  
Classification: Not a generator, verified

Date form received by agency: 04/30/2011  
Site name: CON EDISON MANHOLE 30356  
Classification: Conditionally Exempt Small Quantity Generator

Biennial Reports:

Last Biennial Reporting Year: 2013

Annual Waste Handled:

Waste code: D008

Map ID  
Direction  
Distance  
Elevation

MAP FINDINGS

Site

Database(s)

EDR ID Number  
EPA ID Number

**CON EDISON MANHOLE 30356 (Continued)**

**1014919311**

Waste name: LEAD  
Amount (Lbs): 3370

Violation Status: No violations found

NY MANIFEST:

Country: USA  
EPA ID: NYP004234720  
Facility Status: Not reported  
Location Address 1: S/E/C RIVINGTON ST AND  
Code: BP  
Location Address 2: CLINTON ST  
Total Tanks: Not reported  
Location City: NEW YORK  
Location State: NY  
Location Zip: 10002  
Location Zip 4: Not reported

NY MANIFEST:

EPAID: NYP004234720  
Mailing Name: CONSOLIDATED EDISON  
Mailing Contact: CONSOLIDATED EDISON  
Mailing Address 1: 4 IRVING PLACE RM 828  
Mailing Address 2: Not reported  
Mailing City: NEW YORK  
Mailing State: NY  
Mailing Zip: 10003  
Mailing Zip 4: Not reported  
Mailing Country: USA  
Mailing Phone: Not reported

NY MANIFEST:

Document ID: Not reported  
Manifest Status: Not reported  
seq: Not reported  
Year: 2011  
Trans1 State ID: NJ0000027193  
Trans2 State ID: Not reported  
Generator Ship Date: 04/30/2011  
Trans1 Recv Date: 04/30/2011  
Trans2 Recv Date: Not reported  
TSD Site Recv Date: 05/01/2011  
Part A Recv Date: Not reported  
Part B Recv Date: Not reported  
Generator EPA ID: NYP004234720  
Trans1 EPA ID: Not reported  
Trans2 EPA ID: Not reported  
TSDF ID 1: NJD002200046  
TSDF ID 2: Not reported  
Manifest Tracking Number: 007660105JJK  
Import Indicator: N  
Export Indicator: N  
Discr Quantity Indicator: Y  
Discr Type Indicator: N  
Discr Residue Indicator: N  
Discr Partial Reject Indicator: N  
Discr Full Reject Indicator: N

Map ID  
Direction  
Distance  
Elevation

MAP FINDINGS

Site

Database(s)

EDR ID Number  
EPA ID Number

**CON EDISON MANHOLE 30356 (Continued)**

**1014919311**

Manifest Ref Number: Not reported  
Alt Facility RCRA ID: Not reported  
Alt Facility Sign Date: Not reported  
MGMT Method Type Code: H141  
Waste Code: Not reported  
Waste Code: Not reported  
Waste Code: Not reported  
Waste Code: Not reported  
Waste Code: Not reported  
Waste Code: Not reported  
Quantity: 3370.0  
Units: P - Pounds  
Number of Containers: 1.0  
Container Type: TT - Cargo tank, tank trucks  
Handling Method: B Incineration, heat recovery, burning.  
Specific Gravity: 1.0  
Waste Code: D008  
Waste Code 1\_2: Not reported  
Waste Code 1\_3: Not reported  
Waste Code 1\_4: Not reported  
Waste Code 1\_5: Not reported  
Waste Code 1\_6: Not reported

**NJ MANIFEST:**

EPA Id: NYP004234720  
Mail Address: IRVING PL  
Mail City/State/Zip: NEW YORK, NY 10003  
Facility Phone: Not reported  
Emergency Phone: Not reported  
Contact: DENNIS HUACON  
Comments: Not reported  
SIC Code: Not reported  
County: NY061  
Municipal: Not reported  
Previous EPA Id: Not reported  
Gen Flag: Not reported  
Trans Flag: Not reported  
TSD Flag: Not reported  
Name Change: Not reported  
Date Change: Not reported

**Manifest:**

Manifest Number: 007660105JJK  
EPA ID: NYP004234720  
Date Shipped: 4/30/2011  
TSD EPA ID: NJD002200046  
Transporter EPA ID: NJ0000027193  
Transporter 2 EPA ID: Not reported  
Transporter 3 EPA ID: Not reported  
Transporter 4 EPA ID: Not reported  
Transporter 5 EPA ID: Not reported  
Transporter 6 EPA ID: Not reported  
Transporter 7 EPA ID: Not reported  
Transporter 8 EPA ID: Not reported  
Transporter 9 EPA ID: Not reported  
Transporter 10 EPA ID: Not reported

Map ID  
Direction  
Distance  
Elevation

MAP FINDINGS

Site

Database(s)

EDR ID Number  
EPA ID Number

**CON EDISON MANHOLE 30356 (Continued)**

**1014919311**

Date Trans1 Transported Waste: Not reported  
Date Trans2 Transported Waste: Not reported  
Date Trans3 Transported Waste: Not reported  
Date Trans4 Transported Waste: Not reported  
Date Trans5 Transported Waste: Not reported  
Date Trans6 Transported Waste: Not reported  
Date Trans7 Transported Waste: Not reported  
Date Trans8 Transported Waste: Not reported  
Date Trans9 Transported Waste: Not reported  
Date Trans10 Transported Waste: Not reported  
Date TSDf Received Waste: Not reported  
TSDf EPA Facility Name: Not reported  
QTY Units: Not reported  
Transporter SEQ ID: Not reported  
Transporter-1 Date: Not reported  
Waste SEQ ID: Not reported  
Waste Type Code 2: Not reported  
Waste Type Code 3: Not reported  
Waste Type Code 4: Not reported  
Waste Type Code 5: Not reported  
Waste Type Code 6: Not reported  
Date Accepted: Not reported  
Manifest Discrepancy Type: Not reported  
Data Entry Number: Not reported  
Was Load Rejected: NEW YORK, NY 10003  
Reason Load Was Rejected: Not reported

Waste:  
Manifest Year: Not reported  
Waste Code: D008  
Hand Code: H141  
Quantity: 3,370.00 Pounds

Z288  
NE  
1/8-1/4  
0.175 mi.  
924 ft.

**CON EDISON  
CLINTON ST & RIVINGTON ST  
NEW YORK, NY 10002**  
**Site 10 of 27 in cluster Z**

**NY MANIFEST S117319805  
N/A**

**Relative:  
Lower**

NY MANIFEST:  
Country: USA  
EPA ID: NYP004680922  
Facility Status: Not reported  
Location Address 1: CLINTON ST & RIVINGTON ST  
Code: BP  
Location Address 2: MH 30357  
Total Tanks: Not reported  
Location City: NEW YORK  
Location State: NY  
Location Zip: 10002  
Location Zip 4: Not reported

**Actual:  
27 ft.**

NY MANIFEST:  
EPAID: NYP004680922  
Mailing Name: CON EDISON  
Mailing Contact: CON EDISON

Map ID  
Direction  
Distance  
Elevation

MAP FINDINGS

Site

Database(s)

EDR ID Number  
EPA ID Number

**CON EDISON (Continued)**

**S117319805**

Mailing Address 1: 4 IRVING PL 15TH FL  
Mailing Address 2: Not reported  
Mailing City: NEW YORK  
Mailing State: NY  
Mailing Zip: 10003  
Mailing Zip 4: Not reported  
Mailing Country: USA  
Mailing Phone: 2124603770

**NY MANIFEST:**

Document ID: Not reported  
Manifest Status: Not reported  
seq: Not reported  
Year: 2014  
Trans1 State ID: NJD003812047  
Trans2 State ID: Not reported  
Generator Ship Date: 10/21/2014  
Trans1 Recv Date: 10/21/2014  
Trans2 Recv Date: Not reported  
TSD Site Recv Date: 10/22/2014  
Part A Recv Date: Not reported  
Part B Recv Date: Not reported  
Generator EPA ID: NYP004680922  
Trans1 EPA ID: Not reported  
Trans2 EPA ID: Not reported  
TSD ID 1: NJD991291105  
TSD ID 2: Not reported  
Manifest Tracking Number: 002608941GBF  
Import Indicator: N  
Export Indicator: N  
Discr Quantity Indicator: N  
Discr Type Indicator: N  
Discr Residue Indicator: N  
Discr Partial Reject Indicator: N  
Discr Full Reject Indicator: N  
Manifest Ref Number: Not reported  
Alt Facility RCRA ID: Not reported  
Alt Facility Sign Date: Not reported  
MGMT Method Type Code: H110  
Waste Code: Not reported  
Waste Code: Not reported  
Waste Code: Not reported  
Waste Code: Not reported  
Waste Code: Not reported  
Waste Code: Not reported  
Quantity: 2000  
Units: P - Pounds  
Number of Containers: 1  
Container Type: TT - Cargo tank, tank trucks  
Handling Method: T Chemical, physical, or biological treatment.  
Specific Gravity: 1  
Waste Code: D008  
Waste Code 1\_2: Not reported  
Waste Code 1\_3: Not reported  
Waste Code 1\_4: Not reported  
Waste Code 1\_5: Not reported  
Waste Code 1\_6: Not reported



MAP FINDINGS

Map ID  
Direction  
Distance  
Elevation

Site

Database(s)

EDR ID Number  
EPA ID Number

**Z289**  
**NE**  
**1/8-1/4**  
**0.175 mi.**  
**924 ft.**

**CON EDISON**  
**RIVINGTON ST & CLINTON ST**  
**NEW YORK, NY 10002**

**RCRA NonGen / NLR**

**1018280930**  
**NYP004758439**

**Site 11 of 27 in cluster Z**

**Relative:**  
**Lower**

RCRA NonGen / NLR:

Date form received by agency: 03/26/2015

Facility name: CON EDISON

Facility address: RIVINGTON ST & CLINTON ST

NEW YORK, NY 10002

EPA ID: NYP004758439

Mailing address: IRVING PL, 15TH FL NE

NEW YORK, NY 10003

Contact: THOMAS TEELING

Contact address: Not reported

Not reported

Contact country: Not reported

Contact telephone: (212) 460-3770

Contact email: Not reported

EPA Region: 02

Classification: Non-Generator

Description: Handler: Non-Generators do not presently generate hazardous waste

**Actual:**  
**27 ft.**

**Handler Activities Summary:**

U.S. importer of hazardous waste: No

Mixed waste (haz. and radioactive): No

Recycler of hazardous waste: No

Transporter of hazardous waste: No

Treater, storer or disposer of HW: No

Underground injection activity: No

On-site burner exemption: No

Furnace exemption: No

Used oil fuel burner: No

Used oil processor: No

User oil refiner: No

Used oil fuel marketer to burner: No

Used oil Specification marketer: No

Used oil transfer facility: No

Used oil transporter: No

**Historical Generators:**

Date form received by agency: 03/26/2015

Site name: CON EDISON

Classification: Small Quantity Generator

Violation Status: No violations found

**Z290**  
**NE**  
**1/8-1/4**  
**0.175 mi.**  
**924 ft.**

**CON EDISON**  
**CLINTON & RIVINGTON**  
**NEW YORK, NY 10002**

**RCRA NonGen / NLR**

**1019901644**  
**NYP004764304**

**Site 12 of 27 in cluster Z**

**Relative:**  
**Lower**

RCRA NonGen / NLR:

Date form received by agency: 04/07/2015

Facility name: CON EDISON

Facility address: CLINTON & RIVINGTON

NEW YORK, NY 10002

EPA ID: NYP004764304

**Actual:**  
**27 ft.**

Map ID  
Direction  
Distance  
Elevation

MAP FINDINGS

Site

Database(s)

EDR ID Number  
EPA ID Number

**CON EDISON (Continued)**

**1019901644**

Mailing address: IRVING PL 15TH FL NE  
NEW YORK, NY 10003  
Contact: THOMAS TEELING  
Contact address: Not reported  
Not reported  
Contact country: Not reported  
Contact telephone: (212) 460-3770  
Contact email: Not reported  
EPA Region: 02  
Classification: Non-Generator  
Description: Handler: Non-Generators do not presently generate hazardous waste

Handler Activities Summary:

U.S. importer of hazardous waste: No  
Mixed waste (haz. and radioactive): No  
Recycler of hazardous waste: No  
Transporter of hazardous waste: No  
Treater, storer or disposer of HW: No  
Underground injection activity: No  
On-site burner exemption: No  
Furnace exemption: No  
Used oil fuel burner: No  
Used oil processor: No  
User oil refiner: No  
Used oil fuel marketer to burner: No  
Used oil Specification marketer: No  
Used oil transfer facility: No  
Used oil transporter: No

Historical Generators:

Date form received by agency: 04/07/2015  
Site name: CON EDISON  
Classification: Small Quantity Generator  
  
Violation Status: No violations found

Z291  
NE  
1/8-1/4  
0.175 mi.  
924 ft.

**CON EDISON SERVICE BOX 30363  
RIVINGTON ST & CLINTON ST  
NEW YORK, NY 10002**

**RCRA NonGen / NLR 1014918641  
NY MANIFEST NYP004222576  
NJ MANIFEST**

**Site 13 of 27 in cluster Z**

**Relative:  
Lower**

RCRA NonGen / NLR:

Date form received by agency: 01/30/2011  
Facility name: CON EDISON SERVICE BOX 30363  
Facility address: RIVINGTON ST & CLINTON ST  
NE COR  
NEW YORK, NY 10002  
EPA ID: NYP004222576  
Mailing address: IRVING PL RM 828  
NEW YORK, NY 10003  
Contact: JUAN RODRIGUEZ  
Contact address: Not reported  
Not reported  
Contact country: Not reported  
Contact telephone: (347) 865-5931  
Contact email: Not reported  
EPA Region: 02

**Actual:  
27 ft.**

Map ID  
Direction  
Distance  
Elevation

MAP FINDINGS

Site

Database(s)

EDR ID Number  
EPA ID Number

**CON EDISON SERVICE BOX 30363 (Continued)**

**1014918641**

Classification: Non-Generator  
Description: Handler: Non-Generators do not presently generate hazardous waste

Handler Activities Summary:

U.S. importer of hazardous waste: No  
Mixed waste (haz. and radioactive): No  
Recycler of hazardous waste: No  
Transporter of hazardous waste: No  
Treater, storer or disposer of HW: No  
Underground injection activity: No  
On-site burner exemption: No  
Furnace exemption: No  
Used oil fuel burner: No  
Used oil processor: No  
Used oil refiner: No  
Used oil fuel marketer to burner: No  
Used oil Specification marketer: No  
Used oil transfer facility: No  
Used oil transporter: No

Historical Generators:

Date form received by agency: 12/31/2010  
Site name: CON EDISON SERVICE BOX 30363  
Classification: Conditionally Exempt Small Quantity Generator

Violation Status: No violations found

NY MANIFEST:

Country: USA  
EPA ID: NYP004222576  
Facility Status: Not reported  
Location Address 1: N/E/C RIVINGTON & STANTON ST  
Code: BP  
Location Address 2: Not reported  
Total Tanks: Not reported  
Location City: NEW YORK  
Location State: NY  
Location Zip: 10002  
Location Zip 4: Not reported

NY MANIFEST:

EPAID: NYP004222576  
Mailing Name: CONSOLIDATED EDISON  
Mailing Contact: TOM TEELING  
Mailing Address 1: 4 IRVING PLACE RM 828  
Mailing Address 2: Not reported  
Mailing City: NEW YORK  
Mailing State: NY  
Mailing Zip: 10003  
Mailing Zip 4: Not reported  
Mailing Country: USA  
Mailing Phone: 2124603770

NY MANIFEST:

Document ID: Not reported  
Manifest Status: Not reported  
seq: Not reported

Map ID  
Direction  
Distance  
Elevation

MAP FINDINGS

Site

Database(s)

EDR ID Number  
EPA ID Number

**CON EDISON SERVICE BOX 30363 (Continued)**

**1014918641**

Year: 2010  
Trans1 State ID: NJD003812047  
Trans2 State ID: Not reported  
Generator Ship Date: 12/31/2010  
Trans1 Recv Date: 12/31/2010  
Trans2 Recv Date: Not reported  
TSD Site Recv Date: 01/03/2011  
Part A Recv Date: Not reported  
Part B Recv Date: Not reported  
Generator EPA ID: NYP004222576  
Trans1 EPA ID: Not reported  
Trans2 EPA ID: Not reported  
TSD ID 1: NJD991291105  
TSD ID 2: Not reported  
Manifest Tracking Number: 001128815GBF  
Import Indicator: N  
Export Indicator: N  
Discr Quantity Indicator: N  
Discr Type Indicator: N  
Discr Residue Indicator: N  
Discr Partial Reject Indicator: N  
Discr Full Reject Indicator: N  
Manifest Ref Number: Not reported  
Alt Facility RCRA ID: Not reported  
Alt Facility Sign Date: Not reported  
MGMT Method Type Code: H141  
Waste Code: Not reported  
Waste Code: Not reported  
Waste Code: Not reported  
Waste Code: Not reported  
Waste Code: Not reported  
Waste Code: Not reported  
Quantity: 400.0  
Units: P - Pounds  
Number of Containers: 1.0  
Container Type: TT - Cargo tank, tank trucks  
Handling Method: T Chemical, physical, or biological treatment.  
Specific Gravity: 1.0  
Waste Code: D008  
Waste Code 1\_2: Not reported  
Waste Code 1\_3: Not reported  
Waste Code 1\_4: Not reported  
Waste Code 1\_5: Not reported  
Waste Code 1\_6: Not reported

**NJ MANIFEST:**

EPA Id: NYP004222576  
Mail Address: IRVING PL RM 828  
Mail City/State/Zip: NEW YORK, NY 10003  
Facility Phone: Not reported  
Emergency Phone: Not reported  
Contact: JUAN RODRIGUEZ  
Comments: Not reported  
SIC Code: Not reported  
County: NY061  
Municipal: Not reported

Map ID  
Direction  
Distance  
Elevation

MAP FINDINGS

Site

Database(s)

EDR ID Number  
EPA ID Number

**CON EDISON SERVICE BOX 30363 (Continued)**

**1014918641**

Previous EPA Id: Not reported  
Gen Flag: Not reported  
Trans Flag: Not reported  
TSDf Flag: Not reported  
Name Change: Not reported  
Date Change: Not reported

Manifest:

Manifest Number: 001128815GBF  
EPA ID: NYP004222576  
Date Shipped: 12/31/2010  
TSDf EPA ID: NJD991291105  
Transporter EPA ID: NJD003812047  
Transporter 2 EPA ID: Not reported  
Transporter 3 EPA ID: Not reported  
Transporter 4 EPA ID: Not reported  
Transporter 5 EPA ID: Not reported  
Transporter 6 EPA ID: Not reported  
Transporter 7 EPA ID: Not reported  
Transporter 8 EPA ID: Not reported  
Transporter 9 EPA ID: Not reported  
Transporter 10 EPA ID: Not reported  
Date Trans1 Transported Waste: 12/31/2010  
Date Trans2 Transported Waste: Not reported  
Date Trans3 Transported Waste: Not reported  
Date Trans4 Transported Waste: Not reported  
Date Trans5 Transported Waste: Not reported  
Date Trans6 Transported Waste: Not reported  
Date Trans7 Transported Waste: Not reported  
Date Trans8 Transported Waste: Not reported  
Date Trans9 Transported Waste: Not reported  
Date Trans10 Transported Waste: Not reported  
Date TSDf Received Waste: 01/03/2011  
TSDf EPA Facility Name: Not reported  
QTY Units: Not reported  
Transporter SEQ ID: Not reported  
Transporter-1 Date: Not reported  
Waste SEQ ID: Not reported  
Waste Type Code 2: Not reported  
Waste Type Code 3: Not reported  
Waste Type Code 4: Not reported  
Waste Type Code 5: Not reported  
Waste Type Code 6: Not reported  
Date Accepted: Not reported  
Manifest Discrepancy Type: Not reported  
Data Entry Number: Not reported  
Was Load Rejected: NEW YORK, NY 10003  
Reason Load Was Rejected: Not reported

Waste:

Manifest Year: Not reported  
Waste Code: D008  
Hand Code: H141  
Quantity: 400 P

Map ID  
Direction  
Distance  
Elevation

MAP FINDINGS

Site

Database(s)

EDR ID Number  
EPA ID Number

Z292  
NE  
1/8-1/4  
0.175 mi.  
924 ft.

CON EDISON  
RIVINGTON ST & CLINTON ST  
NEW YORK, NY 10002

NY MANIFEST S118088292  
N/A

Site 14 of 27 in cluster Z

Relative:  
Lower

NY MANIFEST:  
Country: USA  
EPA ID: NYP004758439  
Facility Status: Not reported  
Location Address 1: REVINGTON & KLINTON  
Code: BP  
Location Address 2: SB 30348  
Total Tanks: Not reported  
Location City: MANHATTAN  
Location State: NY  
Location Zip: 10002  
Location Zip 4: Not reported

Actual:  
27 ft.

NY MANIFEST:  
EPAID: NYP004758439  
Mailing Name: CON EDISON  
Mailing Contact: DENNIS HUACON  
Mailing Address 1: 4 IRVING PL 15TH FL  
Mailing Address 2: Not reported  
Mailing City: NEW YORK  
Mailing State: NY  
Mailing Zip: 10003  
Mailing Zip 4: Not reported  
Mailing Country: USA  
Mailing Phone: 2124603770

NY MANIFEST:  
Document ID: Not reported  
Manifest Status: Not reported  
seq: Not reported  
Year: 2015  
Trans1 State ID: NJD003812047  
Trans2 State ID: NJD003812047  
Generator Ship Date: 03/26/2015  
Trans1 Recv Date: 03/26/2015  
Trans2 Recv Date: 03/31/2015  
TSD Site Recv Date: 03/31/2015  
Part A Recv Date: Not reported  
Part B Recv Date: Not reported  
Generator EPA ID: NYP004758439  
Trans1 EPA ID: Not reported  
Trans2 EPA ID: Not reported  
TSD ID 1: NJD991291105  
TSD ID 2: Not reported  
Manifest Tracking Number: 002611533GBF  
Import Indicator: N  
Export Indicator: N  
Discr Quantity Indicator: N  
Discr Type Indicator: N  
Discr Residue Indicator: N  
Discr Partial Reject Indicator: N  
Discr Full Reject Indicator: N  
Manifest Ref Number: Not reported

Map ID  
Direction  
Distance  
Elevation

MAP FINDINGS

Site

Database(s)

EDR ID Number  
EPA ID Number

CON EDISON (Continued)

S118088292

Alt Facility RCRA ID: Not reported  
Alt Facility Sign Date: Not reported  
MGMT Method Type Code: H110  
Waste Code: Not reported  
Waste Code: Not reported  
Waste Code: Not reported  
Waste Code: Not reported  
Waste Code: Not reported  
Waste Code: Not reported  
Quantity: 700  
Units: P - Pounds  
Number of Containers: 1  
Container Type: TT - Cargo tank, tank trucks  
Handling Method: T Chemical, physical, or biological treatment.  
Specific Gravity: 1  
Waste Code: D008  
Waste Code 1\_2: Not reported  
Waste Code 1\_3: Not reported  
Waste Code 1\_4: Not reported  
Waste Code 1\_5: Not reported  
Waste Code 1\_6: Not reported  
  
Document ID: Not reported  
Manifest Status: Not reported  
seq: Not reported  
Year: 2015  
Trans1 State ID: NJD003812047  
Trans2 State ID: NJD003812047  
Generator Ship Date: 03/26/2015  
Trans1 Recv Date: 03/26/2015  
Trans2 Recv Date: 03/31/2015  
TSD Site Recv Date: 03/31/2015  
Part A Recv Date: Not reported  
Part B Recv Date: Not reported  
Generator EPA ID: NYP004758439  
Trans1 EPA ID: Not reported  
Trans2 EPA ID: Not reported  
TSD ID 1: NJD991291105  
TSD ID 2: Not reported  
Manifest Tracking Number: 002611533GBF  
Import Indicator: N  
Export Indicator: N  
Discr Quantity Indicator: N  
Discr Type Indicator: N  
Discr Residue Indicator: N  
Discr Partial Reject Indicator: N  
Discr Full Reject Indicator: N  
Manifest Ref Number: Not reported  
Alt Facility RCRA ID: Not reported  
Alt Facility Sign Date: Not reported  
MGMT Method Type Code: H110  
Waste Code: Not reported  
Waste Code: Not reported  
Waste Code: Not reported  
Waste Code: Not reported  
Waste Code: Not reported  
Waste Code: Not reported

Map ID  
Direction  
Distance  
Elevation

MAP FINDINGS

Site

Database(s)

EDR ID Number  
EPA ID Number

CON EDISON (Continued)

S118088292

Quantity: 700  
Units: P - Pounds  
Number of Containers: 1  
Container Type: TT - Cargo tank, tank trucks  
Handling Method: T Chemical, physical, or biological treatment.  
Specific Gravity: 1  
Waste Code: D008  
Waste Code 1\_2: Not reported  
Waste Code 1\_3: Not reported  
Waste Code 1\_4: Not reported  
Waste Code 1\_5: Not reported  
Waste Code 1\_6: Not reported

Document ID: Not reported  
Manifest Status: Not reported  
seq: Not reported  
Year: 2015  
Trans1 State ID: NJD003812047  
Trans2 State ID: NJD003812047  
Generator Ship Date: 03/26/2015  
Trans1 Recv Date: 03/26/2015  
Trans2 Recv Date: 03/31/2015  
TSD Site Recv Date: 03/31/2015  
Part A Recv Date: Not reported  
Part B Recv Date: Not reported  
Generator EPA ID: NYP004758439  
Trans1 EPA ID: Not reported  
Trans2 EPA ID: Not reported  
TSD ID 1: NJD991291105  
TSD ID 2: Not reported  
Manifest Tracking Number: 002611533GBF  
Import Indicator: N  
Export Indicator: N  
Discr Quantity Indicator: N  
Discr Type Indicator: N  
Discr Residue Indicator: N  
Discr Partial Reject Indicator: N  
Discr Full Reject Indicator: N  
Manifest Ref Number: Not reported  
Alt Facility RCRA ID: Not reported  
Alt Facility Sign Date: Not reported  
MGMT Method Type Code: H110  
Waste Code: Not reported  
Waste Code: Not reported  
Waste Code: Not reported  
Waste Code: Not reported  
Waste Code: Not reported  
Waste Code: Not reported  
Quantity: 700  
Units: P - Pounds  
Number of Containers: 1  
Container Type: TT - Cargo tank, tank trucks  
Handling Method: T Chemical, physical, or biological treatment.  
Specific Gravity: 1  
Waste Code: D008  
Waste Code 1\_2: Not reported  
Waste Code 1\_3: Not reported



Map ID  
Direction  
Distance  
Elevation

MAP FINDINGS

Site

Database(s)

EDR ID Number  
EPA ID Number

**CON EDISON (Continued)**

**S118088292**

Waste Code 1\_4: Not reported  
Waste Code 1\_5: Not reported  
Waste Code 1\_6: Not reported

**T293**  
**West**  
**1/8-1/4**  
**0.176 mi.**  
**929 ft.**

**CON EDISON**  
**ALLEN ST & GRAND ST**  
**NEW YORK, NY 10016**  
**Site 13 of 13 in cluster T**

**RCRA NonGen / NLR** **1014398822**  
**NY MANIFEST** **NYP004211926**

**Relative:**  
**Higher**

RCRA NonGen / NLR:

Date form received by agency: 07/21/2010

Facility name: CON EDISON

Facility address: ALLEN ST & GRAND ST  
NEW YORK, NY 10016

EPA ID: NYP004211926

Mailing address: 4 IRVING PL, RM 828  
NEW YORK, NY 10003

Contact: EDWARD HANLEY

Contact address: Not reported

Contact country: Not reported

Contact telephone: (718) 319-2310

Contact email: Not reported

EPA Region: 02

Classification: Non-Generator

Description: Handler: Non-Generators do not presently generate hazardous waste

**Actual:**  
**40 ft.**

Handler Activities Summary:

U.S. importer of hazardous waste: No  
Mixed waste (haz. and radioactive): No  
Recycler of hazardous waste: No  
Transporter of hazardous waste: No  
Treater, storer or disposer of HW: No  
Underground injection activity: No  
On-site burner exemption: No  
Furnace exemption: No  
Used oil fuel burner: No  
Used oil processor: No  
Used oil refiner: No  
Used oil fuel marketer to burner: No  
Used oil Specification marketer: No  
Used oil transfer facility: No  
Used oil transporter: No

Violation Status: No violations found

NY MANIFEST:

Country: USA  
EPA ID: NYP004211926  
Facility Status: Not reported  
Location Address 1: GRAND & ALLEN ST  
Code: BP  
Location Address 2: Not reported  
Total Tanks: Not reported  
Location City: MANHATTAN  
Location State: NY

Map ID  
Direction  
Distance  
Elevation

MAP FINDINGS

Site

Database(s)

EDR ID Number  
EPA ID Number

**CON EDISON (Continued)**

**1014398822**

Location Zip:	Not reported
Location Zip 4:	Not reported
NY MANIFEST:	
EPAID:	NYP004211926
Mailing Name:	CONSOIDATED EDISON
Mailing Contact:	THOMAS TEELING
Mailing Address 1:	4 IRVING PL RM 828
Mailing Address 2:	Not reported
Mailing City:	NEW YORK
Mailing State:	NY
Mailing Zip:	10003
Mailing Zip 4:	Not reported
Mailing Country:	USA
Mailing Phone:	2124603770
NY MANIFEST:	
Document ID:	Not reported
Manifest Status:	Not reported
seq:	Not reported
Year:	2010
Trans1 State ID:	NYD006982359
Trans2 State ID:	Not reported
Generator Ship Date:	07/21/2010
Trans1 Recv Date:	07/21/2010
Trans2 Recv Date:	Not reported
TSD Site Recv Date:	07/22/2010
Part A Recv Date:	Not reported
Part B Recv Date:	Not reported
Generator EPA ID:	NYP004211926
Trans1 EPA ID:	Not reported
Trans2 EPA ID:	Not reported
TSDF ID 1:	NYD980593636
TSDF ID 2:	Not reported
Manifest Tracking Number:	001442389FLE
Import Indicator:	N
Export Indicator:	N
Discr Quantity Indicator:	N
Discr Type Indicator:	Y
Discr Residue Indicator:	N
Discr Partial Reject Indicator:	N
Discr Full Reject Indicator:	N
Manifest Ref Number:	Not reported
Alt Facility RCRA ID:	Not reported
Alt Facility Sign Date:	Not reported
MGMT Method Type Code:	H141
Waste Code:	Not reported
Waste Code:	Not reported
Waste Code:	Not reported
Waste Code:	Not reported
Waste Code:	Not reported
Waste Code:	Not reported
Quantity:	35.0
Units:	G - Gallons (liquids only)* (8.3 pounds)
Number of Containers:	1.0
Container Type:	DM - Metal drums, barrels
Handling Method:	B Incineration, heat recovery, burning.

Map ID  
Direction  
Distance  
Elevation

MAP FINDINGS

Site

Database(s)

EDR ID Number  
EPA ID Number

**CON EDISON (Continued)**

**1014398822**

Specific Gravity:	1.0
Waste Code:	D018
Waste Code 1_2:	Not reported
Waste Code 1_3:	Not reported
Waste Code 1_4:	Not reported
Waste Code 1_5:	Not reported
Waste Code 1_6:	Not reported
Document ID:	Not reported
Manifest Status:	Not reported
seq:	Not reported
Year:	2010
Trans1 State ID:	NYD006982359
Trans2 State ID:	Not reported
Generator Ship Date:	07/21/2010
Trans1 Recv Date:	07/21/2010
Trans2 Recv Date:	Not reported
TSD Site Recv Date:	07/22/2010
Part A Recv Date:	Not reported
Part B Recv Date:	Not reported
Generator EPA ID:	NYP004211926
Trans1 EPA ID:	Not reported
Trans2 EPA ID:	Not reported
TSD ID 1:	NYD980593636
TSD ID 2:	Not reported
Manifest Tracking Number:	001442389FLE
Import Indicator:	N
Export Indicator:	N
Discr Quantity Indicator:	N
Discr Type Indicator:	Y
Discr Residue Indicator:	N
Discr Partial Reject Indicator:	N
Discr Full Reject Indicator:	N
Manifest Ref Number:	Not reported
Alt Facility RCRA ID:	Not reported
Alt Facility Sign Date:	Not reported
MGMT Method Type Code:	H141
Waste Code:	Not reported
Waste Code:	Not reported
Waste Code:	Not reported
Waste Code:	Not reported
Waste Code:	Not reported
Waste Code:	Not reported
Quantity:	25.0
Units:	P - Pounds
Number of Containers:	1.0
Container Type:	DM - Metal drums, barrels
Handling Method:	L Landfill.
Specific Gravity:	1.0
Waste Code:	D018
Waste Code 1_2:	Not reported
Waste Code 1_3:	Not reported
Waste Code 1_4:	Not reported
Waste Code 1_5:	Not reported
Waste Code 1_6:	Not reported

Map ID  
Direction  
Distance  
Elevation

MAP FINDINGS

Site

Database(s)

EDR ID Number  
EPA ID Number

AA294  
NW  
1/8-1/4  
0.177 mi.  
932 ft.

80 DELANCY LLC  
80 DELANCEY ST  
NEW YORK, NY  
Site 3 of 13 in cluster AA

NY LTANKS S119030000  
N/A

Relative:  
Higher

LTANKS:

Actual:  
37 ft.

Site ID: 536128  
Spill Number/Closed Date: 1608416 / Not Reported  
Spill Date: 2016-12-01  
Spill Cause: Tank Test Failure  
Spill Source: Unknown  
Spill Class: Not reported  
Cleanup Ceased: Not reported  
Cleanup Meets Standard: False  
SWIS: 3101  
Investigator: TJDMEEO  
Referred To: Not reported  
Reported to Dept: 2016-12-01  
CID: Not reported  
Water Affected: Not reported  
Spill Notifier: Other  
Last Inspection: Not reported  
Recommended Penalty: False  
UST Involvement: False  
Remediation Phase: 1  
Date Entered In Computer: 2016-12-01  
Spill Record Last Update: 2016-12-01  
Spiller Name: Not reported  
Spiller Company: 80 DELANCY LLC  
Spiller Address: Not reported  
Spiller City,St,Zip: NY  
Spiller County: 999  
Spiller Contact: ESTEBAN  
Spiller Phone: (212) 279-9600  
Spiller Extention: Not reported  
DEC Region: 2  
DER Facility ID: 490035  
DEC Memo: "12/01/16-Hiralkumar Patel. alternate address: 80-84 Delancey St, 117 Orchard St, 118 Allen St no other spills. PBS #: 2-201545. as per PBS record, the site has one (1) 3,000 gal #2 oil AST on saddles, in-service, installed in Jan. 1976. 80 Delancey LLC. \*\*property owner\*\* c/o Vintage Group LLC. 15 West 39th Street, 8th Floor New York, NY 10018 Attn.: Esteban Arias Ph. (212) 279-9600 email: earias@vintgroup.com 12:34 PM:- spoke with Debbie. she mentioned that the leak is found in dry portion. informed Debbie that the fill port must be secured to prevent further oil deliveries until the tank system is tested tight. 1:40 PM:- sent TTF letter to Mr. Arias and asked him to submit report by the end of 01/06/17. letter emailed to Mr. Arias and Debbie. case assigned to DEC DeMeo."

Remarks:

"3000 gal tank"

Material:

Site ID: 536128  
Operable Unit ID: 1284794  
Operable Unit: 01  
Material ID: 2290367  
Material Code: 0001A  
Material Name: #2 fuel oil

Map ID  
Direction  
Distance  
Elevation

MAP FINDINGS

Site

Database(s)

EDR ID Number  
EPA ID Number

**80 DELANCY LLC (Continued)**

**S119030000**

Case No.: Not reported  
Material FA: Petroleum  
Quantity: Not reported  
Units: Gallons  
Recovered: Not reported  
Resource Affected: Not reported  
Oxygenate: Not reported

Tank Test:

**AA295  
NW  
1/8-1/4  
0.177 mi.  
932 ft.**

**80 DELANCEY STREET  
80 DELANCEY STREET  
NEW YORK, NY 10002  
Site 4 of 13 in cluster AA**

**NY AST A100166475  
N/A**

**Relative:  
Higher**

AST:  
Region: STATE  
DEC Region: 2  
Site Status: Active  
Facility Id: 2-201545  
Program Type: PBS  
UTM X: 585338.02690  
UTM Y: 4508091.62275  
Expiration Date: 04/17/2017  
Site Type: Apartment Building/Office Building

**Actual:  
37 ft.**

Affiliation Records:  
Site Id: 6853  
Affiliation Type: Mail Contact  
Company Name: 80 DELANCEY LLC  
Contact Type: Not reported  
Contact Name: ERIC NELSON  
Address1: 15 WEST 39TH STREET  
Address2: 8TH FLOOR  
City: NEW YORK  
State: NY  
Zip Code: 10018  
Country Code: 001  
Phone: (212) 279-9600  
EMail: ENELSON@VINTGROUP.COM  
Fax Number: Not reported  
Modified By: MSBAPTIS  
Date Last Modified: 2012-02-07

Site Id: 6853  
Affiliation Type: On-Site Operator  
Company Name: 80 DELANCEY STREET  
Contact Type: Not reported  
Contact Name: WALLY ACEVEDO  
Address1: Not reported  
Address2: Not reported  
City: Not reported  
State: NN  
Zip Code: Not reported  
Country Code: 001  
Phone: (212) 279-9600

Map ID  
Direction  
Distance  
Elevation

MAP FINDINGS

Site

Database(s)

EDR ID Number  
EPA ID Number

**80 DELANCEY STREET (Continued)**

**A100166475**

EMail: Not reported  
Fax Number: Not reported  
Modified By: KXTANG  
Date Last Modified: 2007-07-02

Site Id: 6853  
Affiliation Type: Emergency Contact  
Company Name: 80 DELANCEY LLC  
Contact Type: Not reported  
Contact Name: WALLY ACEVEDO  
Address1: Not reported  
Address2: Not reported  
City: Not reported  
State: NN  
Zip Code: Not reported  
Country Code: 999  
Phone: (212) 279-9600  
EMail: Not reported  
Fax Number: Not reported  
Modified By: KXTANG  
Date Last Modified: 2007-07-02

Site Id: 6853  
Affiliation Type: Facility Owner  
Company Name: 80 DELANCEY LLC  
Contact Type: MANAGER  
Contact Name: ERIC NELSON  
Address1: 15 WEST 39TH STREET  
Address2: Not reported  
City: NEW YORK  
State: NY  
Zip Code: 10018  
Country Code: 001  
Phone: (212) 279-9600  
EMail: Not reported  
Fax Number: Not reported  
Modified By: KXTANG  
Date Last Modified: 2007-07-02

**Tank Info:**

Tank Number: 001  
Tank Id: 11471  
Material Code: 0001  
Common Name of Substance: #2 Fuel Oil (On-Site Consumption)

**Equipment Records:**

I04 - Overfill - Product Level Gauge (A/G)  
D01 - Pipe Type - Steel/Carbon Steel/Iron  
E00 - Piping Secondary Containment - None  
F01 - Pipe External Protection - Painted/Asphalt Coating  
G03 - Tank Secondary Containment - Vault (w/o access)  
J02 - Dispenser - Suction Dispenser  
K00 - Spill Prevention - None  
A00 - Tank Internal Protection - None  
C03 - Pipe Location - Aboveground/Underground Combination

Map ID  
Direction  
Distance  
Elevation

MAP FINDINGS

Site

Database(s)

EDR ID Number  
EPA ID Number

**80 DELANCEY STREET (Continued)**

**A100166475**

L09 - Piping Leak Detection - Exempt Suction Piping  
B01 - Tank External Protection - Painted/Asphalt Coating  
H00 - Tank Leak Detection - None  
I05 - Overfill - Vent Whistle  
Tank Location: 3  
Tank Type: Steel/Carbon Steel/Iron  
Tank Status: In Service  
Pipe Model: Not reported  
Install Date: 01/01/1976  
Capacity Gallons: 3000  
Tightness Test Method: NN  
Date Test: Not reported  
Next Test Date: Not reported  
Date Tank Closed: Not reported  
Register: True  
Modified By: MSBAPTIS  
Last Modified: 02/07/2012  
Material Name: Not reported

**Z296**  
**NE**  
**1/8-1/4**  
**0.177 mi.**  
**933 ft.**

**175 RIVINGTON STREET**  
**175 RIVINGTON STREET**  
**NEW YORK, NY 10002**

**NY AST** **U003395043**  
**NY HIST AST** **N/A**

**Site 15 of 27 in cluster Z**

**Relative:**  
**Lower**

**AST:**  
Region: STATE  
DEC Region: 2  
Site Status: Active  
Facility Id: 2-471305  
Program Type: PBS  
UTM X: 585797.38752  
UTM Y: 4508055.40200  
Expiration Date: 03/28/1994  
Site Type: Unknown

**Actual:**  
**25 ft.**

**Affiliation Records:**  
Site Id: 20678  
Affiliation Type: Facility Owner  
Company Name: NYC HOUSING PRESERV & DEVEL  
Contact Type: Not reported  
Contact Name: Not reported  
Address1: 2089-2091 ARTHUR AVENUE  
Address2: Not reported  
City: BRONX  
State: NY  
Zip Code: 10457  
Country Code: 001  
Phone: (718) 295-2178  
EMail: Not reported  
Fax Number: Not reported  
Modified By: JAAVERSA  
Date Last Modified: 2014-02-21

Site Id: 20678  
Affiliation Type: Mail Contact  
Company Name: NYC HOUSING PRESERV & DEVEL  
Contact Type: Not reported

Map ID  
Direction  
Distance  
Elevation

MAP FINDINGS

Site

Database(s)

EDR ID Number  
EPA ID Number

175 RIVINGTON STREET (Continued)

U003395043

Contact Name: Not reported  
Address1: 2089-2091 ARTHUR AVENUE  
Address2: Not reported  
City: BRONX  
State: NY  
Zip Code: 10457  
Country Code: 001  
Phone: (718) 295-2178  
EMail: Not reported  
Fax Number: Not reported  
Modified By: JAAVERSA  
Date Last Modified: 2014-02-21

Site Id: 20678  
Affiliation Type: Emergency Contact  
Company Name: NYC HOUSING PRESERV & DEVEL  
Contact Type: Not reported  
Contact Name: JUANITA ARSENEC  
Address1: Not reported  
Address2: Not reported  
City: Not reported  
State: NN  
Zip Code: Not reported  
Country Code: 001  
Phone: (212) 360-7900  
EMail: Not reported  
Fax Number: Not reported  
Modified By: TRANSLAT  
Date Last Modified: 2004-03-04

Site Id: 20678  
Affiliation Type: On-Site Operator  
Company Name: 175 RIVINGTON STREET  
Contact Type: Not reported  
Contact Name: NYC HOUSING PRESERV & DEVEL  
Address1: Not reported  
Address2: Not reported  
City: Not reported  
State: NN  
Zip Code: Not reported  
Country Code: 001  
Phone: (212) 806-8565  
EMail: Not reported  
Fax Number: Not reported  
Modified By: TRANSLAT  
Date Last Modified: 2004-03-04

Tank Info:

Tank Number: 001  
Tank Id: 37402  
Material Code: 0001  
Common Name of Substance: #2 Fuel Oil (On-Site Consumption)

Equipment Records:

H00 - Tank Leak Detection - None



Map ID  
Direction  
Distance  
Elevation

MAP FINDINGS

Site

Database(s)

EDR ID Number  
EPA ID Number

175 RIVINGTON STREET (Continued)

U003395043

L09 - Piping Leak Detection - Exempt Suction Piping  
G00 - Tank Secondary Containment - None  
A00 - Tank Internal Protection - None  
J02 - Dispenser - Suction Dispenser  
D01 - Pipe Type - Steel/Carbon Steel/Iron  
I04 - Overfill - Product Level Gauge (A/G)  
C00 - Pipe Location - No Piping  
B00 - Tank External Protection - None  
F00 - Pipe External Protection - None

Tank Location: 3  
Tank Type: Steel/Carbon Steel/Iron  
Tank Status: In Service  
Pipe Model: Not reported  
Install Date: Not reported  
Capacity Gallons: 2500  
Tightness Test Method: NN  
Date Test: Not reported  
Next Test Date: Not reported  
Date Tank Closed: Not reported  
Register: True  
Modified By: TRANSLAT  
Last Modified: 03/04/2004  
Material Name: Not reported

HIST AST:

PBS Number: 2-471305  
SWIS Code: 6201  
Operator: NYC HOUSING PRESERV & DEVEL  
Facility Phone: (212) 806-8565  
Facility Addr2: 175 RIVINGTON STREET  
Facility Type: Not reported  
Emergency: JUANITA ARSENEC  
Emergency Tel: (212) 360-7900  
Old PBSNO: Not reported  
Date Inspected: Not reported  
Inspector: Not reported  
Result of Inspection: Not reported  
Owner Name: NYC HOUSING PRESERV & DEVEL  
Owner Address: 75 MAIDEN LANE  
Owner City,St,Zip: NEW YORK, NY 10038  
Federal ID: Not reported  
Owner Tel: (212) 806-8565  
Owner Type: Not reported  
Owner Subtype: Not reported  
Mailing Contact: Not reported  
Mailing Name: NYC HOUSING PRESERV & DEVEL  
Mailing Address: 75 MAIDEN LANE  
Mailing Address 2: Not reported  
Mailing City,St,Zip: NEW YORK, NY 10038  
Mailing Telephone: (212) 806-8565  
Owner Mark: First Owner  
Facility Status: 1 - Active PBS facility, i.e. total capacity of the PBS tanks is greater than 1,100 gallons, regardless if Subpart 360-14 tanks exist or not at the facility.  
Certification Flag: False  
Certification Date: 03/28/1989  
Expiration: 03/28/1994

Map ID  
Direction  
Distance  
Elevation

MAP FINDINGS

Site

Database(s)

EDR ID Number  
EPA ID Number

175 RIVINGTON STREET (Continued)

U003395043

Renew Flag: False  
Renew Date: Not reported  
Total Capacity: 2500  
FAMT: True  
Facility Screen: Minor Data Missing  
Owner Screen: Minor Data Missing  
Tank Screen: Minor Data Missing  
Dead Letter: False  
CBS Number: Not reported  
Town or City: NEW YORK CITY  
County Code: 62  
Town or City Code: 01  
Region: 2

Tank ID: 001  
Tank Location: ABOVEGROUND ON SADDLES LEGS, STILTS, RACK, OR CRADLE  
Tank Status: In Service  
Install Date: Not reported  
Capacity (Gal): 2500  
Product Stored: NOS 1,2, OR 4 FUEL OIL  
Tank Type: Steel/carbon steel  
Tank Internal: Not reported  
Tank External: Not reported  
Pipe Location: Not reported  
Pipe Type: STEEL/IRON  
Pipe Internal: Not reported  
Pipe External: Not reported  
Tank Containment: None  
Leak Detection: 0  
Overfill Protection: 4  
Dispenser Method: Suction  
Date Tested: Not reported  
Next Test Date: Not reported  
Missing Data for Tank: Minor Data Missing  
Date Closed: Not reported  
Test Method: Not reported  
Deleted: False  
Updated: False  
SPDES Number: Not reported  
Lat/Long: Not reported

U297  
NNW  
1/8-1/4  
0.177 mi.  
935 ft.

BETTY KING CORPORATION  
123 LUDLOW ST  
NY, NY 10002  
Site 8 of 13 in cluster U

NY AST U003391383  
NY HIST AST N/A

Relative:  
Higher

AST:

Actual:  
35 ft.

Region: STATE  
DEC Region: 2  
Site Status: Unregulated/Closed  
Facility Id: 2-370134  
Program Type: PBS  
UTM X: 585449.03809  
UTM Y: 4508149.07675  
Expiration Date: N/A  
Site Type: Apartment Building/Office Building

Map ID  
Direction  
Distance  
Elevation

MAP FINDINGS

Site

Database(s)

EDR ID Number  
EPA ID Number

**BETTY KING CORPORATION (Continued)**

**U003391383**

Affiliation Records:

Site Id: 18682  
Affiliation Type: Facility Owner  
Company Name: BETTY KING CORP.  
Contact Type: Not reported  
Contact Name: Not reported  
Address1: 127 RIVINGTON ST., #A  
Address2: Not reported  
City: NEW YORK  
State: NY  
Zip Code: 10002  
Country Code: 001  
Phone: (212) 253-1008  
EMail: Not reported  
Fax Number: Not reported  
Modified By: NRLOMBAR  
Date Last Modified: 2008-03-13

Site Id: 18682  
Affiliation Type: Mail Contact  
Company Name: BETTY KING CORP.  
Contact Type: Not reported  
Contact Name: ROSE KING  
Address1: 127 RIVINGTON STREET  
Address2: #A  
City: NEW YORK  
State: NY  
Zip Code: 10002  
Country Code: 001  
Phone: (212) 253-1008  
EMail: RSKNG2#@AOL.COM  
Fax Number: Not reported  
Modified By: NRLOMBAR  
Date Last Modified: 2008-03-13

Site Id: 18682  
Affiliation Type: On-Site Operator  
Company Name: BETTY KING CORPORATION  
Contact Type: Not reported  
Contact Name: ROSE KING  
Address1: Not reported  
Address2: Not reported  
City: Not reported  
State: NN  
Zip Code: Not reported  
Country Code: 001  
Phone: (212) 253-1008  
EMail: Not reported  
Fax Number: Not reported  
Modified By: TRANSLAT  
Date Last Modified: 2004-03-04

Site Id: 18682  
Affiliation Type: Emergency Contact  
Company Name: BETTY KING CORP.  
Contact Type: Not reported  
Contact Name: ROSE KING

Map ID  
Direction  
Distance  
Elevation

MAP FINDINGS

Site

Database(s)

EDR ID Number  
EPA ID Number

**BETTY KING CORPORATION (Continued)**

**U003391383**

Address1: Not reported  
Address2: Not reported  
City: Not reported  
State: NN  
Zip Code: Not reported  
Country Code: 001  
Phone: (917) 660-3022  
EMail: Not reported  
Fax Number: Not reported  
Modified By: TRANSLAT  
Date Last Modified: 2004-03-04

Tank Info:

Tank Number: 001  
Tank Id: 21379  
Material Code: 0001  
Common Name of Substance: #2 Fuel Oil (On-Site Consumption)

Equipment Records:

J02 - Dispenser - Suction Dispenser  
D01 - Pipe Type - Steel/Carbon Steel/Iron  
G03 - Tank Secondary Containment - Vault (w/o access)  
L09 - Piping Leak Detection - Exempt Suction Piping  
A00 - Tank Internal Protection - None  
H00 - Tank Leak Detection - None  
B00 - Tank External Protection - None  
F00 - Pipe External Protection - None  
I04 - Overfill - Product Level Gauge (A/G)  
C00 - Pipe Location - No Piping

Tank Location: 1  
Tank Type: Steel/Carbon Steel/Iron  
Tank Status: Closed - Removed  
Pipe Model: Not reported  
Install Date: Not reported  
Capacity Gallons: 2500  
Tightness Test Method: NN  
Date Test: Not reported  
Next Test Date: Not reported  
Date Tank Closed: 02/29/2008  
Register: True  
Modified By: NRLOMBAR  
Last Modified: 03/13/2008  
Material Name: Not reported

HIST AST:

PBS Number: 2-370134  
SWIS Code: 6201  
Operator: BETTY KING CORPORATION  
Facility Phone: (212) 253-6337  
Facility Addr2: 123 LUDLOW ST  
Facility Type: APARTMENT BUILDING  
Emergency: ROSE KING  
Emergency Tel: (212) 253-6337  
Old PBSNO: Not reported  
Date Inspected: Not reported

Map ID  
Direction  
Distance  
Elevation

MAP FINDINGS

Site

Database(s)

EDR ID Number  
EPA ID Number

**BETTY KING CORPORATION (Continued)**

**U003391383**

Inspector: Not reported  
Result of Inspection: Not reported  
Owner Name: ROSE KING  
Owner Address: P. O. BOX 107  
Owner City,St,Zip: HOLMDEL, NJ 07773  
Federal ID: Not reported  
Owner Tel: (908) 946-9308  
Owner Type: Corporate/Commercial  
Owner Subtype: Not reported  
Mailing Contact: ROSE KING  
Mailing Name: Not reported  
Mailing Address: P. O. BOX 107  
Mailing Address 2: Not reported  
Mailing City,St,Zip: HOLMDEL, NJ 07733  
Mailing Telephone: (908) 946-9308  
Owner Mark: Second Owner  
Facility Status: 1 - Active PBS facility, i.e. total capacity of the PBS tanks is greater than 1,100 gallons, regardless if Subpart 360-14 tanks exist or not at the facility.  
  
Certification Flag: False  
Certification Date: 10/29/1997  
Expiration: 10/24/2002  
Renew Flag: False  
Renew Date: Not reported  
Total Capacity: 2500  
FAMT: True  
Facility Screen: No Missing Data  
Owner Screen: No Missing Data  
Tank Screen: Minor Data Missing  
Dead Letter: False  
CBS Number: Not reported  
Town or City: NEW YORK CITY  
County Code: 62  
Town or City Code: 01  
Region: 2  
  
Tank ID: 001  
Tank Location: ABOVEGROUND  
Tank Status: In Service  
Install Date: Not reported  
Capacity (Gal): 2500  
Product Stored: NOS 1,2, OR 4 FUEL OIL  
Tank Type: Steel/carbon steel  
Tank Internal: Not reported  
Tank External: Not reported  
Pipe Location: Not reported  
Pipe Type: STEEL/IRON  
Pipe Internal: Not reported  
Pipe External: Not reported  
Tank Containment: Diking  
Leak Detection: 0  
Overfill Protection: 4  
Dispenser Method: Suction  
Date Tested: Not reported  
Next Test Date: Not reported  
Missing Data for Tank: Minor Data Missing  
Date Closed: Not reported

Map ID  
Direction  
Distance  
Elevation

MAP FINDINGS

Site

Database(s)

EDR ID Number  
EPA ID Number

**BETTY KING CORPORATION (Continued)**

**U003391383**

Test Method: Not reported  
Deleted: False  
Updated: False  
SPDES Number: Not reported  
Lat/Long: Not reported

**Y298  
SSE  
1/8-1/4  
0.178 mi.  
940 ft.**

**CON EDISON SERVICE BOX: 31609  
237 E BROADWAY SB31609  
NEW YORK, NY 10002**

**RCRA NonGen / NLR 1016971350  
NY MANIFEST NYP004450888**

**Site 13 of 20 in cluster Y**

**Relative:  
Lower**

RCRA NonGen / NLR:

Date form received by agency: 03/25/2014  
Facility name: CON EDISON SERVICE BOX: 31609  
Facility address: 237 E BROADWAY SB31609  
NEW YORK, NY 10002

**Actual:  
30 ft.**

EPA ID: NYP004450888  
Mailing address: IRVING PL, 15TH FL NE  
NEW YORK, NY 10003

Contact: THOMAS TEELING  
Contact address: Not reported

Contact country: Not reported  
Contact telephone: (212) 460-3770  
Contact email: Not reported

EPA Region: 02  
Classification: Non-Generator

Description: Handler: Non-Generators do not presently generate hazardous waste

Handler Activities Summary:

U.S. importer of hazardous waste: No  
Mixed waste (haz. and radioactive): No  
Recycler of hazardous waste: No  
Transporter of hazardous waste: No  
Treater, storer or disposer of HW: No  
Underground injection activity: No  
On-site burner exemption: No  
Furnace exemption: No  
Used oil fuel burner: No  
Used oil processor: No  
User oil refiner: No  
Used oil fuel marketer to burner: No  
Used oil Specification marketer: No  
Used oil transfer facility: No  
Used oil transporter: No

Historical Generators:

Date form received by agency: 02/25/2014  
Site name: CON EDISON SERVICE BOX: 31609  
Classification: Conditionally Exempt Small Quantity Generator

Violation Status: No violations found

NY MANIFEST:

Country: USA  
EPA ID: NYP004450888

Map ID  
Direction  
Distance  
Elevation

MAP FINDINGS

Site

Database(s)

EDR ID Number  
EPA ID Number

**CON EDISON SERVICE BOX: 31609 (Continued)**

**1016971350**

Facility Status: Not reported  
Location Address 1: 237 EAST BROADWAY  
Code: BP  
Location Address 2: Not reported  
Total Tanks: Not reported  
Location City: NEW YORK  
Location State: NY  
Location Zip: 10002  
Location Zip 4: Not reported

**NY MANIFEST:**

EPAID: NYP004450888  
Mailing Name: CON EDISON  
Mailing Contact: CON EDISION  
Mailing Address 1: 4 IRVING PL  
Mailing Address 2: 15TH FL  
Mailing City: NEW YORK  
Mailing State: NY  
Mailing Zip: 10003  
Mailing Zip 4: Not reported  
Mailing Country: USA  
Mailing Phone: Not reported

**NY MANIFEST:**

Document ID: Not reported  
Manifest Status: Not reported  
seq: Not reported  
Year: 2014  
Trans1 State ID: NJD003812047  
Trans2 State ID: Not reported  
Generator Ship Date: 02/25/2014  
Trans1 Recv Date: 02/25/2014  
Trans2 Recv Date: Not reported  
TSD Site Recv Date: 02/28/2014  
Part A Recv Date: Not reported  
Part B Recv Date: Not reported  
Generator EPA ID: NYP004450888  
Trans1 EPA ID: Not reported  
Trans2 EPA ID: Not reported  
TSD ID 1: NJD991291105  
TSD ID 2: Not reported  
Manifest Tracking Number: 002330430GBF  
Import Indicator: N  
Export Indicator: N  
Discr Quantity Indicator: N  
Discr Type Indicator: N  
Discr Residue Indicator: N  
Discr Partial Reject Indicator: N  
Discr Full Reject Indicator: N  
Manifest Ref Number: Not reported  
Alt Facility RCRA ID: Not reported  
Alt Facility Sign Date: Not reported  
MGMT Method Type Code: H110  
Waste Code: Not reported  
Waste Code: Not reported  
Waste Code: Not reported  
Waste Code: Not reported

Map ID  
 Direction  
 Distance  
 Elevation

MAP FINDINGS

Site

Database(s)

EDR ID Number  
 EPA ID Number

**CON EDISON SERVICE BOX: 31609 (Continued)**

**1016971350**

Waste Code: Not reported  
 Waste Code: Not reported  
 Quantity: 1000  
 Units: P - Pounds  
 Number of Containers: 1  
 Container Type: TT - Cargo tank, tank trucks  
 Handling Method: T Chemical, physical, or biological treatment.  
 Specific Gravity: 1  
 Waste Code: D008  
 Waste Code 1\_2: Not reported  
 Waste Code 1\_3: Not reported  
 Waste Code 1\_4: Not reported  
 Waste Code 1\_5: Not reported  
 Waste Code 1\_6: Not reported

**AA299  
 NNW  
 1/8-1/4  
 0.178 mi.  
 942 ft.**

**CON EDISON SERVICE BOX 40277  
 132 ORCHARD ST  
 NEW YORK, NY 10002  
 Site 5 of 13 in cluster AA**

**RCRA NonGen / NLR 1014918246  
 NY MANIFEST NYP004218570  
 NJ MANIFEST**

**Relative:  
 Higher**

RCRA NonGen / NLR:

Date form received by agency: 11/20/2010  
 Facility name: CON EDISON SERVICE BOX 40277  
 Facility address: 132 ORCHARD ST  
 NEW YORK, NY 10002  
 EPA ID: NYP004218570  
 Mailing address: IRVING PL RM 828  
 NEW YORK, NY 10003  
 Contact: KELVIN NELSON  
 Contact address: Not reported  
 Not reported  
 Contact country: Not reported  
 Contact telephone: (212) 780-3756  
 Contact email: Not reported  
 EPA Region: 02  
 Classification: Non-Generator  
 Description: Handler: Non-Generators do not presently generate hazardous waste

**Actual:  
 36 ft.**

**Handler Activities Summary:**

U.S. importer of hazardous waste: No  
 Mixed waste (haz. and radioactive): No  
 Recycler of hazardous waste: No  
 Transporter of hazardous waste: No  
 Treater, storer or disposer of HW: No  
 Underground injection activity: No  
 On-site burner exemption: No  
 Furnace exemption: No  
 Used oil fuel burner: No  
 Used oil processor: No  
 User oil refiner: No  
 Used oil fuel marketer to burner: No  
 Used oil Specification marketer: No  
 Used oil transfer facility: No  
 Used oil transporter: No



Map ID  
Direction  
Distance  
Elevation

MAP FINDINGS

Site

Database(s)

EDR ID Number  
EPA ID Number

**CON EDISON SERVICE BOX 40277 (Continued)**

**1014918246**

Historical Generators:

Date form received by agency: 10/21/2010  
Site name: CON EDISON SERVICE BOX 40277  
Classification: Conditionally Exempt Small Quantity Generator

Violation Status: No violations found

NY MANIFEST:

Country: USA  
EPA ID: NYP004218570  
Facility Status: Not reported  
Location Address 1: F/O 132 ORCHARD ST  
Code: BP  
Location Address 2: Not reported  
Total Tanks: Not reported  
Location City: NEW YORK  
Location State: NY  
Location Zip: 10002  
Location Zip 4: Not reported

NY MANIFEST:

EPAID: NYP004218570  
Mailing Name: CONSOLIDATED EDISON  
Mailing Contact: THOMAS TEELING  
Mailing Address 1: 4 IRVING PL RM 828  
Mailing Address 2: Not reported  
Mailing City: NEW YORK  
Mailing State: NY  
Mailing Zip: 10003  
Mailing Zip 4: Not reported  
Mailing Country: USA  
Mailing Phone: 2124603770

NY MANIFEST:

Document ID: Not reported  
Manifest Status: Not reported  
seq: Not reported  
Year: 2010  
Trans1 State ID: NJ0000027193  
Trans2 State ID: Not reported  
Generator Ship Date: 10/21/2010  
Trans1 Recv Date: 10/21/2010  
Trans2 Recv Date: Not reported  
TSD Site Recv Date: 10/22/2010  
Part A Recv Date: Not reported  
Part B Recv Date: Not reported  
Generator EPA ID: NYP004218570  
Trans1 EPA ID: Not reported  
Trans2 EPA ID: Not reported  
TSD ID 1: NJD002200046  
TSD ID 2: Not reported  
Manifest Tracking Number: 007656709JJK  
Import Indicator: N  
Export Indicator: N  
Discr Quantity Indicator: N  
Discr Type Indicator: N  
Discr Residue Indicator: N

Map ID  
Direction  
Distance  
Elevation

MAP FINDINGS

Site

Database(s)

EDR ID Number  
EPA ID Number

**CON EDISON SERVICE BOX 40277 (Continued)**

**1014918246**

Discr Partial Reject Indicator: N  
Discr Full Reject Indicator: N  
Manifest Ref Number: Not reported  
Alt Facility RCRA ID: Not reported  
Alt Facility Sign Date: Not reported  
MGMT Method Type Code: H111  
Waste Code: Not reported  
Waste Code: Not reported  
Waste Code: Not reported  
Waste Code: Not reported  
Waste Code: Not reported  
Waste Code: Not reported  
Quantity: 10.0  
Units: P - Pounds  
Number of Containers: 1.0  
Container Type: TT - Cargo tank, tank trucks  
Handling Method: T Chemical, physical, or biological treatment.  
Specific Gravity: 1.0  
Waste Code: D008  
Waste Code 1\_2: Not reported  
Waste Code 1\_3: Not reported  
Waste Code 1\_4: Not reported  
Waste Code 1\_5: Not reported  
Waste Code 1\_6: Not reported

**NJ MANIFEST:**

EPA Id: NYP004218570  
Mail Address: IRVING PL RM 828  
Mail City/State/Zip: NEW YORK, NY 10003  
Facility Phone: Not reported  
Emergency Phone: Not reported  
Contact: KELVIN NELSON  
Comments: Not reported  
SIC Code: Not reported  
County: NY061  
Municipal: Not reported  
Previous EPA Id: Not reported  
Gen Flag: Not reported  
Trans Flag: Not reported  
TSD Flag: Not reported  
Name Change: Not reported  
Date Change: Not reported

**Manifest:**

Manifest Number: 007656709JJK  
EPA ID: NYP004218570  
Date Shipped: 10/21/2010  
TSD EPA ID: NJD002200046  
Transporter EPA ID: NJ0000027193  
Transporter 2 EPA ID: Not reported  
Transporter 3 EPA ID: Not reported  
Transporter 4 EPA ID: Not reported  
Transporter 5 EPA ID: Not reported  
Transporter 6 EPA ID: Not reported  
Transporter 7 EPA ID: Not reported  
Transporter 8 EPA ID: Not reported

Map ID  
 Direction  
 Distance  
 Elevation

MAP FINDINGS

Site

Database(s)

EDR ID Number  
 EPA ID Number

**CON EDISON SERVICE BOX 40277 (Continued)**

**1014918246**

Transporter 9 EPA ID: Not reported  
 Transporter 10 EPA ID: Not reported  
 Date Trans1 Transported Waste: 10/21/2010  
 Date Trans2 Transported Waste: Not reported  
 Date Trans3 Transported Waste: Not reported  
 Date Trans4 Transported Waste: Not reported  
 Date Trans5 Transported Waste: Not reported  
 Date Trans6 Transported Waste: Not reported  
 Date Trans7 Transported Waste: Not reported  
 Date Trans8 Transported Waste: Not reported  
 Date Trans9 Transported Waste: Not reported  
 Date Trans10 Transported Waste: Not reported  
 Date TSDf Received Waste: 10/22/2010  
 TSDf EPA Facility Name: Not reported  
 QTY Units: Not reported  
 Transporter SEQ ID: Not reported  
 Transporter-1 Date: Not reported  
 Waste SEQ ID: Not reported  
 Waste Type Code 2: Not reported  
 Waste Type Code 3: Not reported  
 Waste Type Code 4: Not reported  
 Waste Type Code 5: Not reported  
 Waste Type Code 6: Not reported  
 Date Accepted: Not reported  
 Manifest Discrepancy Type: Not reported  
 Data Entry Number: Not reported  
 Was Load Rejected: NEW YORK, NY 10003  
 Reason Load Was Rejected: Not reported

Waste:  
 Manifest Year: Not reported  
 Waste Code: D008  
 Hand Code: H111  
 Quantity: 10 P

AA300  
 NNW  
 1/8-1/4  
 0.178 mi.  
 942 ft.

**132 ORCHARD ST**  
**132 ORCHARD ST**  
**NEW YORK, NY 10002**  
**Site 6 of 13 in cluster AA**

NY AST U004077185  
 N/A

**Relative:**  
**Higher**

AST:  
 Region: STATE  
 DEC Region: 2  
 Site Status: Active  
 Facility Id: 2-288748  
 Program Type: PBS  
 UTM X: 585395.10986  
 UTM Y: 4508159.44643  
 Expiration Date: 11/10/2018  
 Site Type: Apartment Building/Office Building

**Actual:**  
**36 ft.**

Affiliation Records:  
 Site Id: 12977  
 Affiliation Type: Emergency Contact  
 Company Name: FRANCO EQUITIES LLC

Map ID  
Direction  
Distance  
Elevation

MAP FINDINGS

Site

Database(s)

EDR ID Number  
EPA ID Number

132 ORCHARD ST (Continued)

U004077185

Contact Type: Not reported  
Contact Name: JOSEPH FRANCO  
Address1: Not reported  
Address2: Not reported  
City: Not reported  
State: NN  
Zip Code: Not reported  
Country Code: 999  
Phone: (201) 887-5949  
EMail: Not reported  
Fax Number: Not reported  
Modified By: MSBAPTIS  
Date Last Modified: 2008-10-29

Site Id: 12977  
Affiliation Type: Mail Contact  
Company Name: FRANCO EQUITIES LLC  
Contact Type: Not reported  
Contact Name: JOSEPH FRANCO  
Address1: 101 WEST 69TH STREET  
Address2: SUITE 1C  
City: NEW YORK  
State: NY  
Zip Code: 10023  
Country Code: 001  
Phone: (212) 874-3401  
EMail: JFRANCO@FRANCOMANAGEMENT.COM  
Fax Number: Not reported  
Modified By: MSBAPTIS  
Date Last Modified: 2013-11-05

Site Id: 12977  
Affiliation Type: On-Site Operator  
Company Name: 132 ORCHARD ST  
Contact Type: Not reported  
Contact Name: JOSE CASTRO  
Address1: Not reported  
Address2: Not reported  
City: Not reported  
State: NN  
Zip Code: Not reported  
Country Code: 001  
Phone: (212) 874-3401  
EMail: Not reported  
Fax Number: Not reported  
Modified By: MSBAPTIS  
Date Last Modified: 2013-11-05

Site Id: 12977  
Affiliation Type: Facility Owner  
Company Name: FRANCO EQUITIES LLC  
Contact Type: AGENT  
Contact Name: JOSEPH FRANCO  
Address1: 101 WEST 69TH STREET  
Address2: Not reported  
City: NEW YORK  
State: NY

Map ID  
Direction  
Distance  
Elevation

MAP FINDINGS

Site

Database(s)

EDR ID Number  
EPA ID Number

**132 ORCHARD ST (Continued)**

**U004077185**

Zip Code: 10023  
Country Code: 001  
Phone: (212) 874-3401  
EMail: Not reported  
Fax Number: Not reported  
Modified By: MSBAPTIS  
Date Last Modified: 2008-10-29

Tank Info:

Tank Number: 001  
Tank Id: 12784  
Material Code: 0001  
Common Name of Substance: #2 Fuel Oil (On-Site Consumption)

Equipment Records:

A00 - Tank Internal Protection - None  
C03 - Pipe Location - Aboveground/Underground Combination  
G00 - Tank Secondary Containment - None  
L00 - Piping Leak Detection - None  
B05 - Tank External Protection - Jacketed  
J00 - Dispenser - None  
D01 - Pipe Type - Steel/Carbon Steel/Iron  
E00 - Piping Secondary Containment - None  
K00 - Spill Prevention - None  
H00 - Tank Leak Detection - None  
F00 - Pipe External Protection - None  
I05 - Overfill - Vent Whistle

Tank Location: 6  
Tank Type: Stainless Steel Alloy  
Tank Status: In Service  
Pipe Model: Not reported  
Install Date: 02/22/1968  
Capacity Gallons: 2000  
Tightness Test Method: NN  
Date Test: Not reported  
Next Test Date: Not reported  
Date Tank Closed: Not reported  
Register: True  
Modified By: MSBAPTIS  
Last Modified: 11/05/2013  
Material Name: Not reported

**Z301**  
**NE**  
**1/8-1/4**  
**0.180 mi.**  
**948 ft.**

**71 CLINTON, INC.**  
**71 CLINTON STREET**  
**NEW YORK, NY 10002**  
**Site 16 of 27 in cluster Z**

**NY AST** **A100194174**  
**N/A**

**Relative:**  
**Lower**

AST:  
Region: STATE  
DEC Region: 2  
Site Status: Active  
Facility Id: 2-607137  
Program Type: PBS  
UTM X: 585705.02585  
UTM Y: 4508046.74687

**Actual:**  
**27 ft.**

Map ID  
Direction  
Distance  
Elevation

MAP FINDINGS

Site

Database(s)

EDR ID Number  
EPA ID Number

**71 CLINTON, INC. (Continued)**

**A100194174**

Expiration Date: 11/02/2016  
Site Type: Apartment Building/Office Building

Affiliation Records:

Site Id: 28991  
Affiliation Type: Facility Owner  
Company Name: 71 CLINTON, INC.  
Contact Type: OWNER  
Contact Name: STEVEN ROSENFELD  
Address1: P.O. BOX 1321  
Address2: Not reported  
City: NEW YORK  
State: NY  
Zip Code: 10021  
Country Code: 001  
Phone: (212) 327-1414  
EMail: Not reported  
Fax Number: Not reported  
Modified By: msbaptis  
Date Last Modified: 2006-10-31

Site Id: 28991  
Affiliation Type: Mail Contact  
Company Name: 71 CLINTON, INC.  
Contact Type: Not reported  
Contact Name: STEVEN ROSENFELDO  
Address1: P.O. BOX 1321  
Address2: LENOX HILL STATION  
City: NEW YORK,  
State: NY  
Zip Code: 10021  
Country Code: 001  
Phone: (212) 327-1414  
EMail: Not reported  
Fax Number: Not reported  
Modified By: TRANSLAT  
Date Last Modified: 2004-03-04

Site Id: 28991  
Affiliation Type: On-Site Operator  
Company Name: 71 CLINTON, INC.  
Contact Type: Not reported  
Contact Name: JOSE DIAZ  
Address1: Not reported  
Address2: Not reported  
City: Not reported  
State: NN  
Zip Code: Not reported  
Country Code: 001  
Phone: (212) 327-1414  
EMail: Not reported  
Fax Number: Not reported  
Modified By: TRANSLAT  
Date Last Modified: 2004-03-04

Site Id: 28991  
Affiliation Type: Emergency Contact  
Company Name: 71 CLINTON, INC.

Map ID  
Direction  
Distance  
Elevation

MAP FINDINGS

Site

Database(s)

EDR ID Number  
EPA ID Number

**71 CLINTON, INC. (Continued)**

**A100194174**

Contact Type: Not reported  
Contact Name: STEVEN ROSENFELDO  
Address1: Not reported  
Address2: Not reported  
City: Not reported  
State: NN  
Zip Code: Not reported  
Country Code: 001  
Phone: (212) 327-1414  
EMail: Not reported  
Fax Number: Not reported  
Modified By: TRANSLAT  
Date Last Modified: 2004-03-04

Tank Info:

Tank Number: 001  
Tank Id: 62382  
Material Code: 0001  
Common Name of Substance: #2 Fuel Oil (On-Site Consumption)

Equipment Records:

B05 - Tank External Protection - Jacketed  
C01 - Pipe Location - Aboveground  
L00 - Piping Leak Detection - None  
A01 - Tank Internal Protection - Epoxy Liner  
H00 - Tank Leak Detection - None  
D01 - Pipe Type - Steel/Carbon Steel/Iron  
E00 - Piping Secondary Containment - None  
G03 - Tank Secondary Containment - Vault (w/o access)  
J02 - Dispenser - Suction Dispenser  
K00 - Spill Prevention - None  
I04 - Overfill - Product Level Gauge (A/G)  
F00 - Pipe External Protection - None  
I05 - Overfill - Vent Whistle

Tank Location: 3  
Tank Type: Steel/Carbon Steel/Iron  
Tank Status: In Service  
Pipe Model: Not reported  
Install Date: 01/01/1987  
Capacity Gallons: 1500  
Tightness Test Method: NN  
Date Test: Not reported  
Next Test Date: Not reported  
Date Tank Closed: Not reported  
Register: True  
Modified By: MSBAPTIS  
Last Modified: 08/31/2011  
Material Name: Not reported

Map ID  
Direction  
Distance  
Elevation

MAP FINDINGS

Site

Database(s)

EDR ID Number  
EPA ID Number

**W302**  
**North**  
**1/8-1/4**  
**0.180 mi.**  
**950 ft.**

**128 RIVINGTON ST/131 NORFOLK STREET HDFC**  
**128 RIVINGTON STREET**  
**NEW YORK, NY 10002**

**NY AST**    **U004044975**  
**N/A**

**Site 3 of 6 in cluster W**

**Relative:**  
**Lower**

AST:

Region: STATE  
DEC Region: 2  
Site Status: Unregulated/Closed  
Facility Id: 2-471151  
Program Type: PBS  
UTM X: 585610.51596  
UTM Y: 4508159.26566  
Expiration Date: N/A  
Site Type: Apartment Building/Office Building

**Actual:**  
**31 ft.**

Affiliation Records:

Site Id: 20664  
Affiliation Type: Facility Owner  
Company Name: 128 RIVINGTON ST/131 NORFOLK ST HDFC % HSC MGT COR  
Contact Type: Not reported  
Contact Name: Not reported  
Address1: 850 BRONX RIVER ROAD  
Address2: Not reported  
City: YONKERS  
State: NY  
Zip Code: 10708  
Country Code: 001  
Phone: (914) 237-1600  
EMail: Not reported  
Fax Number: Not reported  
Modified By: TRANSLAT  
Date Last Modified: 2004-03-04

Site Id: 20664  
Affiliation Type: Mail Contact  
Company Name: 128 RIVINGTON ST/131 NORFOLK ST HDFC  
Contact Type: Not reported  
Contact Name: JIM MAISTRE  
Address1: % HSC MANAGEMENT CORP  
Address2: 850 BRONX RIVER ROAD  
City: YONKERS  
State: NY  
Zip Code: 10708  
Country Code: 001  
Phone: (914) 237-1600  
EMail: Not reported  
Fax Number: Not reported  
Modified By: TRANSLAT  
Date Last Modified: 2004-03-04

Site Id: 20664  
Affiliation Type: On-Site Operator  
Company Name: 128 RIVINGTON ST/131 NORFOLK STREET HDFC  
Contact Type: Not reported  
Contact Name: PEDRO CRUZ  
Address1: Not reported  
Address2: Not reported  
City: Not reported



Map ID  
Direction  
Distance  
Elevation

MAP FINDINGS

Site

Database(s)

EDR ID Number  
EPA ID Number

128 RIVINGTON ST/131 NORFOLK STREET HDFC (Continued)

U004044975

State: NN  
Zip Code: Not reported  
Country Code: 001  
Phone: (914) 237-1600  
EMail: Not reported  
Fax Number: Not reported  
Modified By: TRANSLAT  
Date Last Modified: 2004-03-04

Site Id: 20664  
Affiliation Type: Emergency Contact  
Company Name: 128 RIVINGTON ST/131 NORFOLK ST HDFC % HSC MGT COR  
Contact Type: Not reported  
Contact Name: JIM MAISTRE  
Address1: Not reported  
Address2: Not reported  
City: Not reported  
State: NN  
Zip Code: Not reported  
Country Code: 001  
Phone: (914) 237-1600  
EMail: Not reported  
Fax Number: Not reported  
Modified By: TRANSLAT  
Date Last Modified: 2004-03-04

Tank Info:

Tank Number: 001  
Tank Id: 37381  
Material Code: 0001  
Common Name of Substance: #2 Fuel Oil (On-Site Consumption)

Equipment Records:

C00 - Pipe Location - No Piping  
I04 - Overfill - Product Level Gauge (A/G)  
H00 - Tank Leak Detection - None  
D01 - Pipe Type - Steel/Carbon Steel/Iron  
G03 - Tank Secondary Containment - Vault (w/o access)  
J02 - Dispenser - Suction Dispenser  
A00 - Tank Internal Protection - None  
B00 - Tank External Protection - None  
F00 - Pipe External Protection - None  
Tank Location: 1  
Tank Type: Steel/Carbon Steel/Iron  
Tank Status: Closed - Removed  
Pipe Model: Not reported  
Install Date: Not reported  
Capacity Gallons: 5000  
Tightness Test Method: NN  
Date Test: Not reported  
Next Test Date: Not reported  
Date Tank Closed: 01/12/2004  
Register: True  
Modified By: TRANSLAT  
Last Modified: 03/04/2004

Map ID  
Direction  
Distance  
Elevation

MAP FINDINGS

Site

Database(s)

EDR ID Number  
EPA ID Number

128 RIVINGTON ST/131 NORFOLK STREET HDFC (Continued)

U004044975

Material Name: Not reported

W303  
North  
1/8-1/4  
0.180 mi.  
951 ft.

CON EDISON  
126 RIVINGTON ST  
NEW YORK, NY 10002

NY MANIFEST S117740373  
N/A

Site 4 of 6 in cluster W

Relative:  
Lower

NY MANIFEST:  
Country: USA  
EPA ID: NYP004735387  
Facility Status: Not reported  
Location Address 1: 126 RIVINGTON ST  
Code: BP  
Location Address 2: SB 40479  
Total Tanks: Not reported  
Location City: NEW YORK  
Location State: NY  
Location Zip: 10002  
Location Zip 4: Not reported

Actual:  
31 ft.

NY MANIFEST:  
EPAID: NYP004735387  
Mailing Name: CON EDISON  
Mailing Contact: TOM TEELING  
Mailing Address 1: 4 IRVING PLACE - 15TH FLOOR  
Mailing Address 2: Not reported  
Mailing City: NEW YORK  
Mailing State: NY  
Mailing Zip: 10003  
Mailing Zip 4: Not reported  
Mailing Country: USA  
Mailing Phone: Not reported

NY MANIFEST:  
Document ID: Not reported  
Manifest Status: Not reported  
seq: Not reported  
Year: 2015  
Trans1 State ID: NJD003812047  
Trans2 State ID: NJD003812047  
Generator Ship Date: 02/22/2015  
Trans1 Recv Date: 02/22/2015  
Trans2 Recv Date: 02/26/2015  
TSD Site Recv Date: 02/26/2015  
Part A Recv Date: Not reported  
Part B Recv Date: Not reported  
Generator EPA ID: NYP004735387  
Trans1 EPA ID: Not reported  
Trans2 EPA ID: Not reported  
TSD ID 1: NJD991291105  
TSD ID 2: Not reported  
Manifest Tracking Number: 002610811GBF  
Import Indicator: N  
Export Indicator: N  
Discr Quantity Indicator: N  
Discr Type Indicator: N  
Discr Residue Indicator: N

Map ID  
Direction  
Distance  
Elevation

MAP FINDINGS

Site

Database(s)

EDR ID Number  
EPA ID Number

CON EDISON (Continued)

S117740373

Discr Partial Reject Indicator: N  
Discr Full Reject Indicator: N  
Manifest Ref Number: Not reported  
Alt Facility RCRA ID: Not reported  
Alt Facility Sign Date: Not reported  
MGMT Method Type Code: H110  
Waste Code: Not reported  
Waste Code: Not reported  
Waste Code: Not reported  
Waste Code: Not reported  
Waste Code: Not reported  
Waste Code: Not reported  
Quantity: 1000  
Units: P - Pounds  
Number of Containers: 1  
Container Type: TT - Cargo tank, tank trucks  
Handling Method: T Chemical, physical, or biological treatment.  
Specific Gravity: 1  
Waste Code: D008  
Waste Code 1\_2: Not reported  
Waste Code 1\_3: Not reported  
Waste Code 1\_4: Not reported  
Waste Code 1\_5: Not reported  
Waste Code 1\_6: Not reported  
  
Document ID: Not reported  
Manifest Status: Not reported  
seq: Not reported  
Year: 2015  
Trans1 State ID: NJD003812047  
Trans2 State ID: NJD003812047  
Generator Ship Date: 02/22/2015  
Trans1 Recv Date: 02/22/2015  
Trans2 Recv Date: 02/26/2015  
TSD Site Recv Date: 02/26/2015  
Part A Recv Date: Not reported  
Part B Recv Date: Not reported  
Generator EPA ID: NYP004735387  
Trans1 EPA ID: Not reported  
Trans2 EPA ID: Not reported  
TSD ID 1: NJD991291105  
TSD ID 2: Not reported  
Manifest Tracking Number: 002610811GBF  
Import Indicator: N  
Export Indicator: N  
Discr Quantity Indicator: N  
Discr Type Indicator: N  
Discr Residue Indicator: N  
Discr Partial Reject Indicator: N  
Discr Full Reject Indicator: N  
Manifest Ref Number: Not reported  
Alt Facility RCRA ID: Not reported  
Alt Facility Sign Date: Not reported  
MGMT Method Type Code: H110  
Waste Code: Not reported  
Waste Code: Not reported  
Waste Code: Not reported

Map ID  
Direction  
Distance  
Elevation

MAP FINDINGS

Site

Database(s)

EDR ID Number  
EPA ID Number

**CON EDISON (Continued)**

**S117740373**

Waste Code: Not reported  
Waste Code: Not reported  
Waste Code: Not reported  
Quantity: 1000  
Units: P - Pounds  
Number of Containers: 1  
Container Type: TT - Cargo tank, tank trucks  
Handling Method: T Chemical, physical, or biological treatment.  
Specific Gravity: 1  
Waste Code: D008  
Waste Code 1\_2: Not reported  
Waste Code 1\_3: Not reported  
Waste Code 1\_4: Not reported  
Waste Code 1\_5: Not reported  
Waste Code 1\_6: Not reported

Document ID: Not reported  
Manifest Status: Not reported  
seq: Not reported  
Year: 2015  
Trans1 State ID: NJD003812047  
Trans2 State ID: NJD003812047  
Generator Ship Date: 02/22/2015  
Trans1 Recv Date: 02/22/2015  
Trans2 Recv Date: 02/26/2015  
TSD Site Recv Date: 02/26/2015  
Part A Recv Date: Not reported  
Part B Recv Date: Not reported  
Generator EPA ID: NYP004735387  
Trans1 EPA ID: Not reported  
Trans2 EPA ID: Not reported  
TSD ID 1: NJD991291105  
TSD ID 2: Not reported  
Manifest Tracking Number: 002610811GBF  
Import Indicator: N  
Export Indicator: N  
Discr Quantity Indicator: N  
Discr Type Indicator: N  
Discr Residue Indicator: N  
Discr Partial Reject Indicator: N  
Discr Full Reject Indicator: N  
Manifest Ref Number: Not reported  
Alt Facility RCRA ID: Not reported  
Alt Facility Sign Date: Not reported  
MGMT Method Type Code: H110  
Waste Code: Not reported  
Waste Code: Not reported  
Waste Code: Not reported  
Waste Code: Not reported  
Waste Code: Not reported  
Waste Code: Not reported  
Quantity: 1000  
Units: P - Pounds  
Number of Containers: 1  
Container Type: TT - Cargo tank, tank trucks  
Handling Method: T Chemical, physical, or biological treatment.  
Specific Gravity: 1

Map ID  
Direction  
Distance  
Elevation

MAP FINDINGS

Site

Database(s)

EDR ID Number  
EPA ID Number

**CON EDISON (Continued)**

**S117740373**

Waste Code: D008  
Waste Code 1\_2: Not reported  
Waste Code 1\_3: Not reported  
Waste Code 1\_4: Not reported  
Waste Code 1\_5: Not reported  
Waste Code 1\_6: Not reported

**W304**  
**North**  
**1/8-1/4**  
**0.180 mi.**  
**951 ft.**

**CON EDISON SERVICE BOX: 40479**  
**126 RIVINGTON ST & ESSEX ST E OF**  
**NEW YORK, NY 10002**

**RCRA NonGen / NLR** **1016972490**  
**NY MANIFEST** **NYP004462677**

**Site 5 of 6 in cluster W**

**Relative:**  
**Lower**

RCRA NonGen / NLR:  
Date form received by agency: 04/10/2014

**Actual:**  
**31 ft.**

Facility name: CON EDISON SERVICE BOX: 40479  
Facility address: 126 RIVINGTON ST & ESSEX ST E OF  
NEW YORK, NY 10002  
EPA ID: NYP004462677  
Mailing address: IRVING PL, 15TH FL NE  
NEW YORK, NY 10003  
Contact: THOMAS TEELING  
Contact address: Not reported  
Not reported  
Contact country: Not reported  
Contact telephone: (212) 460-3770  
Contact email: Not reported  
EPA Region: 02  
Classification: Non-Generator  
Description: Handler: Non-Generators do not presently generate hazardous waste

Handler Activities Summary:

U.S. importer of hazardous waste: No  
Mixed waste (haz. and radioactive): No  
Recycler of hazardous waste: No  
Transporter of hazardous waste: No  
Treater, storer or disposer of HW: No  
Underground injection activity: No  
On-site burner exemption: No  
Furnace exemption: No  
Used oil fuel burner: No  
Used oil processor: No  
User oil refiner: No  
Used oil fuel marketer to burner: No  
Used oil Specification marketer: No  
Used oil transfer facility: No  
Used oil transporter: No

Historical Generators:

Date form received by agency: 03/10/2014  
Site name: CON EDISON SERVICE BOX: 40479  
Classification: Conditionally Exempt Small Quantity Generator

Violation Status: No violations found

NY MANIFEST:

Map ID  
Direction  
Distance  
Elevation

MAP FINDINGS

Site

Database(s)

EDR ID Number  
EPA ID Number

**CON EDISON SERVICE BOX: 40479 (Continued)**

**1016972490**

Country: USA  
EPA ID: NYP004462677  
Facility Status: Not reported  
Location Address 1: 129 RIVINGTON ST  
Code: BP  
Location Address 2: SB 40479  
Total Tanks: Not reported  
Location City: NEW YORK  
Location State: NY  
Location Zip: 10002  
Location Zip 4: Not reported

NY MANIFEST:

EPAID: NYP004462677  
Mailing Name: CON ED  
Mailing Contact: TOM TEELING  
Mailing Address 1: 4 IRVING PLACE - 15TH FLOOR  
Mailing Address 2: Not reported  
Mailing City: NEW YORK  
Mailing State: NY  
Mailing Zip: 10003  
Mailing Zip 4: Not reported  
Mailing Country: USA  
Mailing Phone: 2124603770

NY MANIFEST:

Document ID: Not reported  
Manifest Status: Not reported  
seq: Not reported  
Year: 2014  
Trans1 State ID: NJD003812047  
Trans2 State ID: Not reported  
Generator Ship Date: 03/10/2014  
Trans1 Recv Date: 03/10/2014  
Trans2 Recv Date: Not reported  
TSD Site Recv Date: 03/11/2014  
Part A Recv Date: Not reported  
Part B Recv Date: Not reported  
Generator EPA ID: NYP004462677  
Trans1 EPA ID: Not reported  
Trans2 EPA ID: Not reported  
TSD ID 1: NJD991291105  
TSD ID 2: Not reported  
Manifest Tracking Number: 002360716GBF  
Import Indicator: N  
Export Indicator: N  
Discr Quantity Indicator: N  
Discr Type Indicator: N  
Discr Residue Indicator: N  
Discr Partial Reject Indicator: N  
Discr Full Reject Indicator: N  
Manifest Ref Number: Not reported  
Alt Facility RCRA ID: Not reported  
Alt Facility Sign Date: Not reported  
MGMT Method Type Code: H110  
Waste Code: Not reported  
Waste Code: Not reported

Map ID  
Direction  
Distance  
Elevation

MAP FINDINGS

Site

Database(s)

EDR ID Number  
EPA ID Number

**CON EDISON SERVICE BOX: 40479 (Continued)**

**1016972490**

Waste Code: Not reported  
Waste Code: Not reported  
Waste Code: Not reported  
Waste Code: Not reported  
Quantity: 500  
Units: P - Pounds  
Number of Containers: 1  
Container Type: TT - Cargo tank, tank trucks  
Handling Method: T Chemical, physical, or biological treatment.  
Specific Gravity: 1  
Waste Code: D008  
Waste Code 1\_2: Not reported  
Waste Code 1\_3: Not reported  
Waste Code 1\_4: Not reported  
Waste Code 1\_5: Not reported  
Waste Code 1\_6: Not reported

**W305**  
**North**  
**1/8-1/4**  
**0.181 mi.**  
**954 ft.**

**CON EDISON**  
**126 RIVINGTON ST**  
**NEW YORK, NY 10002**

**RCRA NonGen / NLR** **1018278757**  
**ECHO** **NYP004735387**

**Site 6 of 6 in cluster W**

**Relative:**  
**Lower**

RCRA NonGen / NLR:

**Actual:**  
**31 ft.**

Date form received by agency: 02/22/2015  
Facility name: CON EDISON  
Facility address: 126 RIVINGTON ST  
NEW YORK, NY 10002  
EPA ID: NYP004735387  
Mailing address: IRVING PL, 15TH FL NE  
NEW YORK, NY 10003  
Contact: THOMAS TEELING  
Contact address: Not reported  
Not reported  
Contact country: Not reported  
Contact telephone: (212) 460-3770  
Contact email: Not reported  
EPA Region: 02  
Classification: Non-Generator  
Description: Handler: Non-Generators do not presently generate hazardous waste

**Handler Activities Summary:**

U.S. importer of hazardous waste: No  
Mixed waste (haz. and radioactive): No  
Recycler of hazardous waste: No  
Transporter of hazardous waste: No  
Treater, storer or disposer of HW: No  
Underground injection activity: No  
On-site burner exemption: No  
Furnace exemption: No  
Used oil fuel burner: No  
Used oil processor: No  
User oil refiner: No  
Used oil fuel marketer to burner: No  
Used oil Specification marketer: No  
Used oil transfer facility: No

Map ID  
Direction  
Distance  
Elevation

MAP FINDINGS

Site

Database(s)

EDR ID Number  
EPA ID Number

**CON EDISON (Continued)**

**1018278757**

Used oil transporter: No

Historical Generators:

Date form received by agency: 02/22/2015  
Site name: CON EDISON  
Classification: Small Quantity Generator

Violation Status: No violations found

ECHO:

Envid: 1018278757  
Registry ID: 110067680888  
DFR URL: [http://echo.epa.gov/detailed\\_facility\\_report?fid=110067680888](http://echo.epa.gov/detailed_facility_report?fid=110067680888)

**X306**  
**South**  
**1/8-1/4**  
**0.181 mi.**  
**958 ft.**

**UNITED HEBREW COMMUNITY OF NY**  
**201 EAST BROADWAY**  
**NEW YORK, NY 10002**  
**Site 4 of 12 in cluster X**

**NY AST** **A100296493**  
**N/A**

**Relative:**  
**Lower**

AST:

Region: STATE  
DEC Region: 2  
Site Status: Active  
Facility Id: 2-608909  
Program Type: PBS  
UTM X: 585276.86001  
UTM Y: 4507508.79862  
Expiration Date: 04/29/2018  
Site Type: Religious Building (Church, Synagogue, Mosque, Temple, etc.)

**Actual:**  
**27 ft.**

Affiliation Records:

Site Id: 30757  
Affiliation Type: Facility Owner  
Company Name: UNITED HEBREW COMMUNITY OF NY  
Contact Type: EXECUTIVE DIRECTOR  
Contact Name: DAVID JACOBSON  
Address1: 201 EAST BROADWAY  
Address2: Not reported  
City: NEW YORK  
State: NY  
Zip Code: 10002  
Country Code: 001  
Phone: (212) 674-3580  
EMail: Not reported  
Fax Number: Not reported  
Modified By: dxliving  
Date Last Modified: 2008-01-22

Site Id: 30757  
Affiliation Type: Mail Contact  
Company Name: UNITED HEBREW COMMUNITY OF NY  
Contact Type: EXECUTIVE DIRECTOR  
Contact Name: DAVID JACOBSON  
Address1: 201 EAST BROADWAY  
Address2: Not reported  
City: NEW YORK  
State: NY



Map ID  
Direction  
Distance  
Elevation

MAP FINDINGS

Site

Database(s)

EDR ID Number  
EPA ID Number

**UNITED HEBREW COMMUNITY OF NY (Continued)**

**A100296493**

Zip Code: 10002  
Country Code: 001  
Phone: (212) 674-3580  
EMail: Not reported  
Fax Number: Not reported  
Modified By: dxliving  
Date Last Modified: 2008-01-22

Site Id: 30757  
Affiliation Type: On-Site Operator  
Company Name: UNITED HEBREW COMMUNITY OF NY  
Contact Type: Not reported  
Contact Name: DAVID JACOBSON  
Address1: Not reported  
Address2: Not reported  
City: Not reported  
State: NN  
Zip Code: Not reported  
Country Code: 001  
Phone: (212) 674-3580  
EMail: Not reported  
Fax Number: Not reported  
Modified By: TRANSLAT  
Date Last Modified: 2004-03-04

Site Id: 30757  
Affiliation Type: Emergency Contact  
Company Name: UNITED HEBREW COMMUNITY OF NY  
Contact Type: Not reported  
Contact Name: DAVID JACOBSON  
Address1: Not reported  
Address2: Not reported  
City: Not reported  
State: NN  
Zip Code: Not reported  
Country Code: 001  
Phone: (212) 674-3580  
EMail: Not reported  
Fax Number: Not reported  
Modified By: TRANSLAT  
Date Last Modified: 2004-03-04

Tank Info:

Tank Number: 001  
Tank Id: 65956  
Material Code: 0001  
Common Name of Substance: #2 Fuel Oil (On-Site Consumption)

Equipment Records:

B99 - Tank External Protection - Other  
D01 - Pipe Type - Steel/Carbon Steel/Iron  
G03 - Tank Secondary Containment - Vault (w/o access)  
J02 - Dispenser - Suction Dispenser  
H00 - Tank Leak Detection - None  
A00 - Tank Internal Protection - None

Map ID  
Direction  
Distance  
Elevation

MAP FINDINGS

Site

Database(s)

EDR ID Number  
EPA ID Number

**UNITED HEBREW COMMUNITY OF NY (Continued)**

**A100296493**

C03 - Pipe Location - Aboveground/Underground Combination  
L09 - Piping Leak Detection - Exempt Suction Piping  
I04 - Overfill - Product Level Gauge (A/G)  
F00 - Pipe External Protection - None  
I05 - Overfill - Vent Whistle  
Tank Location: 1  
Tank Type: Steel/Carbon Steel/Iron  
Tank Status: In Service  
Pipe Model: Not reported  
Install Date: 01/01/1920  
Capacity Gallons: 1500  
Tightness Test Method: NN  
Date Test: Not reported  
Next Test Date: Not reported  
Date Tank Closed: Not reported  
Register: True  
Modified By: MSBAPTIS  
Last Modified: 08/13/2013  
Material Name: Not reported

**AA307  
NNW  
1/8-1/4  
0.182 mi.  
961 ft.**

**CON EDISON  
134 ORCHARD ST  
NEW YORK, NY 10002**

**RCRA NonGen / NLR 1014398602  
NY MANIFEST NYP004209589  
NJ MANIFEST**

**Site 7 of 13 in cluster AA**

**Relative:  
Higher**

RCRA NonGen / NLR:

**Actual:  
36 ft.**

Date form received by agency: 06/24/2010  
Facility name: CON EDISON  
Facility address: 134 ORCHARD ST  
NEW YORK, NY 10002  
EPA ID: NYP004209589  
Mailing address: 4 IRVING PL, RM 828  
NEW YORK, NY 10003  
Contact: ANTHONY BUDA  
Contact address: Not reported  
Not reported  
Contact country: Not reported  
Contact telephone: (917) 440-1809  
Contact email: Not reported  
EPA Region: 02  
Classification: Non-Generator  
Description: Handler: Non-Generators do not presently generate hazardous waste

**Handler Activities Summary:**

U.S. importer of hazardous waste: No  
Mixed waste (haz. and radioactive): No  
Recycler of hazardous waste: No  
Transporter of hazardous waste: No  
Treater, storer or disposer of HW: No  
Underground injection activity: No  
On-site burner exemption: No  
Furnace exemption: No  
Used oil fuel burner: No  
Used oil processor: No  
User oil refiner: No  
Used oil fuel marketer to burner: No

Map ID  
Direction  
Distance  
Elevation

MAP FINDINGS

Site

Database(s)

EDR ID Number  
EPA ID Number

**CON EDISON (Continued)**

**1014398602**

Used oil Specification marketer: No  
Used oil transfer facility: No  
Used oil transporter: No

Violation Status: No violations found

NY MANIFEST:

Country: USA  
EPA ID: NYP004209589  
Facility Status: Not reported  
Location Address 1: F/O 134 ORCHARD ST  
Code: BP  
Location Address 2: Not reported  
Total Tanks: Not reported  
Location City: NEW YORK  
Location State: NY  
Location Zip: 10002  
Location Zip 4: Not reported

NY MANIFEST:

EPAID: NYP004209589  
Mailing Name: CONSOLIDATED EDISON  
Mailing Contact: THOMAS TEELING  
Mailing Address 1: 4 IRVING PL RM 828  
Mailing Address 2: Not reported  
Mailing City: NEW YORK  
Mailing State: NY  
Mailing Zip: 10003  
Mailing Zip 4: Not reported  
Mailing Country: USA  
Mailing Phone: 2124603770

NY MANIFEST:

Document ID: Not reported  
Manifest Status: Not reported  
seq: Not reported  
Year: 2010  
Trans1 State ID: NJ0000027193  
Trans2 State ID: Not reported  
Generator Ship Date: 06/24/2010  
Trans1 Recv Date: 06/24/2010  
Trans2 Recv Date: Not reported  
TSD Site Recv Date: 06/25/2010  
Part A Recv Date: Not reported  
Part B Recv Date: Not reported  
Generator EPA ID: NYP004209589  
Trans1 EPA ID: Not reported  
Trans2 EPA ID: Not reported  
TSDF ID 1: NJD002200046  
TSDF ID 2: Not reported  
Manifest Tracking Number: 001055430GBF  
Import Indicator: N  
Export Indicator: N  
Discr Quantity Indicator: N  
Discr Type Indicator: N  
Discr Residue Indicator: N  
Discr Partial Reject Indicator: N  
Discr Full Reject Indicator: N

Map ID  
Direction  
Distance  
Elevation

MAP FINDINGS

Site

Database(s)

EDR ID Number  
EPA ID Number

**CON EDISON (Continued)**

**1014398602**

Manifest Ref Number: Not reported  
Alt Facility RCRA ID: Not reported  
Alt Facility Sign Date: Not reported  
MGMT Method Type Code: H111  
Waste Code: Not reported  
Waste Code: Not reported  
Waste Code: Not reported  
Waste Code: Not reported  
Waste Code: Not reported  
Waste Code: Not reported  
Quantity: 150.0  
Units: P - Pounds  
Number of Containers: 1.0  
Container Type: TT - Cargo tank, tank trucks  
Handling Method: T Chemical, physical, or biological treatment.  
Specific Gravity: 1.0  
Waste Code: D008  
Waste Code 1\_2: Not reported  
Waste Code 1\_3: Not reported  
Waste Code 1\_4: Not reported  
Waste Code 1\_5: Not reported  
Waste Code 1\_6: Not reported

**NJ MANIFEST:**

EPA Id: NYP004209589  
Mail Address: 4 IRVING PL, RM 828  
Mail City/State/Zip: NEW YORK, NY 10003  
Facility Phone: Not reported  
Emergency Phone: Not reported  
Contact: ANTHONY BUDA  
Comments: Not reported  
SIC Code: Not reported  
County: NY061  
Municipal: Not reported  
Previous EPA Id: Not reported  
Gen Flag: Not reported  
Trans Flag: Not reported  
TSD Flag: Not reported  
Name Change: Not reported  
Date Change: Not reported

**Manifest:**

Manifest Number: 001055430GBF  
EPA ID: NYP004209589  
Date Shipped: 06/24/2010  
TSD EPA ID: NJD002200046  
Transporter EPA ID: NJ0000027193  
Transporter 2 EPA ID: Not reported  
Transporter 3 EPA ID: Not reported  
Transporter 4 EPA ID: Not reported  
Transporter 5 EPA ID: Not reported  
Transporter 6 EPA ID: Not reported  
Transporter 7 EPA ID: Not reported  
Transporter 8 EPA ID: Not reported  
Transporter 9 EPA ID: Not reported  
Transporter 10 EPA ID: Not reported

Map ID  
Direction  
Distance  
Elevation

MAP FINDINGS

Site

Database(s)

EDR ID Number  
EPA ID Number

CON EDISON (Continued)

1014398602

Date Trans1 Transported Waste: 06/24/2010  
Date Trans2 Transported Waste: Not reported  
Date Trans3 Transported Waste: Not reported  
Date Trans4 Transported Waste: Not reported  
Date Trans5 Transported Waste: Not reported  
Date Trans6 Transported Waste: Not reported  
Date Trans7 Transported Waste: Not reported  
Date Trans8 Transported Waste: Not reported  
Date Trans9 Transported Waste: Not reported  
Date Trans10 Transported Waste: Not reported  
Date TSDf Received Waste: 06/25/2010  
TSDf EPA Facility Name: Not reported  
QTY Units: Not reported  
Transporter SEQ ID: Not reported  
Transporter-1 Date: Not reported  
Waste SEQ ID: Not reported  
Waste Type Code 2: Not reported  
Waste Type Code 3: Not reported  
Waste Type Code 4: Not reported  
Waste Type Code 5: Not reported  
Waste Type Code 6: Not reported  
Date Accepted: Not reported  
Manifest Discrepancy Type: Not reported  
Data Entry Number: Not reported  
Was Load Rejected: NEW YORK, NY 10003  
Reason Load Was Rejected: Not reported

Waste:  
Manifest Year: Not reported  
Waste Code: D008  
Hand Code: H111  
Quantity: 150 P

U308  
North  
1/8-1/4  
0.183 mi.  
964 ft.

CONED  
120 RIVINGTON ST  
NEW YORK, NY  
Site 9 of 13 in cluster U

NY MANIFEST S110823754  
N/A

Relative:  
Lower

NY MANIFEST:  
Country: USA  
EPA ID: NYP004226793  
Facility Status: Not reported  
Location Address 1: 120 RIVINGTON ST  
Code: BP  
Location Address 2: Not reported  
Total Tanks: Not reported  
Location City: NEW YORK  
Location State: NY  
Location Zip: Not reported  
Location Zip 4: Not reported

Actual:  
32 ft.

NY MANIFEST:  
EPAID: NYP004226793  
Mailing Name: CONED  
Mailing Contact: CONED

Map ID  
Direction  
Distance  
Elevation

MAP FINDINGS

Site

Database(s)

EDR ID Number  
EPA ID Number

**CONED (Continued)**

**S110823754**

Mailing Address 1: 4 IRVING PLACE  
Mailing Address 2: Not reported  
Mailing City: NEW YORK  
Mailing State: NY  
Mailing Zip: 10004  
Mailing Zip 4: Not reported  
Mailing Country: USA  
Mailing Phone: Not reported

**NY MANIFEST:**

Document ID: Not reported  
Manifest Status: Not reported  
seq: Not reported  
Year: 2011  
Trans1 State ID: NJ0000027193  
Trans2 State ID: Not reported  
Generator Ship Date: 02/03/2011  
Trans1 Recv Date: 02/03/2011  
Trans2 Recv Date: Not reported  
TSD Site Recv Date: 02/04/2011  
Part A Recv Date: Not reported  
Part B Recv Date: Not reported  
Generator EPA ID: NYP004226793  
Trans1 EPA ID: Not reported  
Trans2 EPA ID: Not reported  
TSDF ID 1: NJD002200046  
TSDF ID 2: Not reported  
Manifest Tracking Number: 007660449JJK  
Import Indicator: N  
Export Indicator: N  
Discr Quantity Indicator: N  
Discr Type Indicator: N  
Discr Residue Indicator: N  
Discr Partial Reject Indicator: N  
Discr Full Reject Indicator: N  
Manifest Ref Number: Not reported  
Alt Facility RCRA ID: Not reported  
Alt Facility Sign Date: Not reported  
MGMT Method Type Code: H111  
Waste Code: Not reported  
Waste Code: Not reported  
Waste Code: Not reported  
Waste Code: Not reported  
Waste Code: Not reported  
Waste Code: Not reported  
Quantity: 500.0  
Units: P - Pounds  
Number of Containers: 1.0  
Container Type: TT - Cargo tank, tank trucks  
Handling Method: T Chemical, physical, or biological treatment.  
Specific Gravity: 1.0  
Waste Code: D008  
Waste Code 1\_2: Not reported  
Waste Code 1\_3: Not reported  
Waste Code 1\_4: Not reported  
Waste Code 1\_5: Not reported  
Waste Code 1\_6: Not reported

MAP FINDINGS

Map ID  
 Direction  
 Distance  
 Elevation

Site

Database(s)

EDR ID Number  
 EPA ID Number

**X309**      **THE EDUCATIONAL ALLIANCE**  
**SSW**        **197 EAST BROADWAY**  
**1/8-1/4**     **NEW YORK, NY 10002**  
**0.184 mi.**  
**973 ft.**      **Site 5 of 12 in cluster X**

**NY AST**    **A100183474**  
                  **N/A**

**Relative:**  
**Lower**

AST:

Region: STATE  
 DEC Region: 2  
 Site Status: Active  
 Facility Id: 2-606905  
 Program Type: PBS  
 UTM X: 585264.20544  
 UTM Y: 4507507.32091  
 Expiration Date: 09/06/2011  
 Site Type: School

**Actual:**  
**27 ft.**

Affiliation Records:

Site Id: 28760  
 Affiliation Type: Facility Owner  
 Company Name: THE EDUCATIONAL ALLIANCE  
 Contact Type: FACILITIES DIRECTOR  
 Contact Name: THOMAS MONTI  
 Address1: 197 EAST BROADWAY  
 Address2: Not reported  
 City: NEW YORK  
 State: NY  
 Zip Code: 10002  
 Country Code: 001  
 Phone: (212) 780-2300  
 EMail: Not reported  
 Fax Number: Not reported  
 Modified By: msbaptis  
 Date Last Modified: 2006-09-05

Site Id: 28760  
 Affiliation Type: Mail Contact  
 Company Name: FACILITIES DIRECTOR  
 Contact Type: Not reported  
 Contact Name: THOMAS MONTI  
 Address1: THE EDUCATIONAL ALLIANCE  
 Address2: 197 EAST BROADWAY  
 City: NEW YORK  
 State: NY  
 Zip Code: 10002  
 Country Code: 001  
 Phone: (212) 780-2300  
 EMail: Not reported  
 Fax Number: Not reported  
 Modified By: msbaptis  
 Date Last Modified: 2006-09-05

Site Id: 28760  
 Affiliation Type: Emergency Contact  
 Company Name: THE EDUCATIONAL ALLIANCE  
 Contact Type: Not reported  
 Contact Name: THOMAS MONTI  
 Address1: Not reported  
 Address2: Not reported  
 City: Not reported

Map ID  
Direction  
Distance  
Elevation

MAP FINDINGS

Site

Database(s)

EDR ID Number  
EPA ID Number

**THE EDUCATIONAL ALLIANCE (Continued)**

**A100183474**

State: NN  
Zip Code: Not reported  
Country Code: 001  
Phone: (212) 780-5467  
EMail: Not reported  
Fax Number: Not reported  
Modified By: TRANSLAT  
Date Last Modified: 2004-03-04

Site Id: 28760  
Affiliation Type: On-Site Operator  
Company Name: THE EDUCATIONAL ALLIANCE  
Contact Type: Not reported  
Contact Name: THOMAS MONTI  
Address1: Not reported  
Address2: Not reported  
City: Not reported  
State: NN  
Zip Code: Not reported  
Country Code: 001  
Phone: (212) 780-2300  
EMail: Not reported  
Fax Number: Not reported  
Modified By: msbaptis  
Date Last Modified: 2006-09-05

Tank Info:

Tank Number: 001  
Tank Id: 62022  
Material Code: 0001  
Common Name of Substance: #2 Fuel Oil (On-Site Consumption)

Equipment Records:

D01 - Pipe Type - Steel/Carbon Steel/Iron  
G03 - Tank Secondary Containment - Vault (w/o access)  
J02 - Dispenser - Suction Dispenser  
H00 - Tank Leak Detection - None  
A00 - Tank Internal Protection - None  
L09 - Piping Leak Detection - Exempt Suction Piping  
C01 - Pipe Location - Aboveground  
B00 - Tank External Protection - None  
F00 - Pipe External Protection - None  
I05 - Overfill - Vent Whistle

Tank Location: 1  
Tank Type: Steel/Carbon Steel/Iron  
Tank Status: In Service  
Pipe Model: Not reported  
Install Date: Not reported  
Capacity Gallons: 5000  
Tightness Test Method: NN  
Date Test: Not reported  
Next Test Date: Not reported  
Date Tank Closed: Not reported  
Register: True  
Modified By: TRANSLAT



Map ID  
Direction  
Distance  
Elevation

MAP FINDINGS

Site

Database(s)

EDR ID Number  
EPA ID Number

**THE EDUCATIONAL ALLIANCE (Continued)**

**A100183474**

Last Modified: 03/04/2004  
Material Name: Not reported

**X310**  
**SSW**  
**1/8-1/4**  
**0.185 mi.**  
**976 ft.**

**CON EDISON**  
**184 E BROADWAY**  
**NEW YORK, NY 10002**  
  
**Site 6 of 12 in cluster X**

**RCRA NonGen / NLR** **1012186130**  
**NY MANIFEST** **NYP004169686**  
**NJ MANIFEST**

**Relative:**  
**Lower**

RCRA NonGen / NLR:

**Actual:**  
**29 ft.**

Date form received by agency: 06/01/2016  
Facility name: CON EDISON  
Facility address: 184 E BROADWAY  
NEW YORK, NY 10002  
EPA ID: NYP004169686  
Mailing address: 4 IRVING PL, RM 828  
NEW YORK, NY 10003  
Contact: HERMAN BAKER  
Contact address: Not reported  
Not reported  
Contact country: US  
Contact telephone: (718) 267-3853  
Contact email: Not reported  
EPA Region: 02  
Classification: Non-Generator  
Description: Handler: Non-Generators do not presently generate hazardous waste

Handler Activities Summary:

U.S. importer of hazardous waste: No  
Mixed waste (haz. and radioactive): No  
Recycler of hazardous waste: No  
Transporter of hazardous waste: No  
Treater, storer or disposer of HW: No  
Underground injection activity: No  
On-site burner exemption: No  
Furnace exemption: No  
Used oil fuel burner: No  
Used oil processor: No  
User oil refiner: No  
Used oil fuel marketer to burner: No  
Used oil Specification marketer: No  
Used oil transfer facility: No  
Used oil transporter: No

Historical Generators:

Date form received by agency: 05/13/2009  
Site name: CON EDISON  
Classification: Conditionally Exempt Small Quantity Generator

Violation Status: No violations found

NY MANIFEST:

Country: USA  
EPA ID: NYP004169686  
Facility Status: Not reported  
Location Address 1: 184 E BROADWAY  
Code: BP

Map ID  
Direction  
Distance  
Elevation

MAP FINDINGS

Site

Database(s)

EDR ID Number  
EPA ID Number

**CON EDISON (Continued)**

**1012186130**

Location Address 2: Not reported  
Total Tanks: Not reported  
Location City: NEW YORK  
Location State: NY  
Location Zip: Not reported  
Location Zip 4: Not reported

**NY MANIFEST:**

EPAID: NYP004169686  
Mailing Name: CONSOLIDATED EDISON  
Mailing Contact: CONSOLIDATED EDISON  
Mailing Address 1: 4 IRVING PLACE RM 828  
Mailing Address 2: Not reported  
Mailing City: NEW YORK  
Mailing State: NY  
Mailing Zip: 10003  
Mailing Zip 4: Not reported  
Mailing Country: USA  
Mailing Phone: 2124602808

**NY MANIFEST:**

Document ID: Not reported  
Manifest Status: Not reported  
seq: Not reported  
Year: 2009  
Trans1 State ID: NJ0000027193  
Trans2 State ID: Not reported  
Generator Ship Date: 05/13/2009  
Trans1 Recv Date: 05/13/2009  
Trans2 Recv Date: Not reported  
TSD Site Recv Date: 05/13/2009  
Part A Recv Date: Not reported  
Part B Recv Date: Not reported  
Generator EPA ID: NYP004169686  
Trans1 EPA ID: Not reported  
Trans2 EPA ID: Not reported  
TSDF ID 1: NJD002200046  
TSDF ID 2: Not reported  
Manifest Tracking Number: 001031445JJK  
Import Indicator: N  
Export Indicator: N  
Discr Quantity Indicator: N  
Discr Type Indicator: N  
Discr Residue Indicator: N  
Discr Partial Reject Indicator: N  
Discr Full Reject Indicator: N  
Manifest Ref Number: Not reported  
Alt Facility RCRA ID: Not reported  
Alt Facility Sign Date: Not reported  
MGMT Method Type Code: H111  
Waste Code: Not reported  
Waste Code: Not reported  
Waste Code: Not reported  
Waste Code: Not reported  
Waste Code: Not reported  
Waste Code: Not reported  
Quantity: 1000.0

Map ID  
Direction  
Distance  
Elevation

MAP FINDINGS

Site

Database(s)

EDR ID Number  
EPA ID Number

**CON EDISON (Continued)**

**1012186130**

Units: P - Pounds  
Number of Containers: 1.0  
Container Type: TT - Cargo tank, tank trucks  
Handling Method: T Chemical, physical, or biological treatment.  
Specific Gravity: 1.0  
Waste Code: D009  
Waste Code 1\_2: Not reported  
Waste Code 1\_3: Not reported  
Waste Code 1\_4: Not reported  
Waste Code 1\_5: Not reported  
Waste Code 1\_6: Not reported

**NJ MANIFEST:**

EPA Id: NYP004169686  
Mail Address: 4 IRVING PL, RM 828  
Mail City/State/Zip: NEW YORK, NY 10003  
Facility Phone: Not reported  
Emergency Phone: Not reported  
Contact: HERMAN BAKER  
Comments: Not reported  
SIC Code: Not reported  
County: NY061  
Municipal: Not reported  
Previous EPA Id: Not reported  
Gen Flag: Not reported  
Trans Flag: Not reported  
TSDf Flag: Not reported  
Name Change: Not reported  
Date Change: Not reported

**Manifest:**

Manifest Number: 001031445JJK  
EPA ID: NYP004169686  
Date Shipped: 05/13/2009  
TSDf EPA ID: NJD002200046  
Transporter EPA ID: NJ0000027193  
Transporter 2 EPA ID: Not reported  
Transporter 3 EPA ID: Not reported  
Transporter 4 EPA ID: Not reported  
Transporter 5 EPA ID: Not reported  
Transporter 6 EPA ID: Not reported  
Transporter 7 EPA ID: Not reported  
Transporter 8 EPA ID: Not reported  
Transporter 9 EPA ID: Not reported  
Transporter 10 EPA ID: Not reported  
Date Trans1 Transported Waste: 05/13/2009  
Date Trans2 Transported Waste: Not reported  
Date Trans3 Transported Waste: Not reported  
Date Trans4 Transported Waste: Not reported  
Date Trans5 Transported Waste: Not reported  
Date Trans6 Transported Waste: Not reported  
Date Trans7 Transported Waste: Not reported  
Date Trans8 Transported Waste: Not reported  
Date Trans9 Transported Waste: Not reported  
Date Trans10 Transported Waste: Not reported  
Date TSDf Received Waste: 05/13/2009

Map ID  
 Direction  
 Distance  
 Elevation

MAP FINDINGS

Site

Database(s)

EDR ID Number  
 EPA ID Number

**CON EDISON (Continued)**

**1012186130**

TSDF EPA Facility Name: Not reported  
 QTY Units: Not reported  
 Transporter SEQ ID: Not reported  
 Transporter-1 Date: Not reported  
 Waste SEQ ID: Not reported  
 Waste Type Code 2: Not reported  
 Waste Type Code 3: Not reported  
 Waste Type Code 4: Not reported  
 Waste Type Code 5: Not reported  
 Waste Type Code 6: Not reported  
 Date Accepted: Not reported  
 Manifest Discrepancy Type: Not reported  
 Data Entry Number: Not reported  
 Was Load Rejected: NEW YORK, NY 10003  
 Reason Load Was Rejected: Not reported

Waste:  
 Manifest Year: Not reported  
 Waste Code: D008  
 Hand Code: H111  
 Quantity: 1000 P

**AC311**  
**ESE**  
**1/8-1/4**  
**0.187 mi.**  
**989 ft.**

**7 PRECINCT NYPD -DDC**  
**19 1/2 PITT STREET**  
**NEW YORK, NY**  
**Site 1 of 11 in cluster AC**

**NY LTANKS** **U001837961**  
**N/A**

**Relative:**  
**Lower**

LTANKS:  
 Site ID: 320111  
 Spill Number/Closed Date: 9507892 / 2007-03-22  
 Spill Date: 1995-09-27  
 Spill Cause: Tank Test Failure  
 Spill Source: Non Major Facility > 1,100 gal  
 Spill Class: Known release with minimal potential for fire or hazard. DEC Response. Willing Responsible Party. Corrective action taken.  
 Cleanup Ceased: Not reported  
 Cleanup Meets Standard: False  
 SWIS: 3101  
 Investigator: jamaison  
 Referred To: Not reported  
 Reported to Dept: 1995-09-27  
 CID: 252  
 Water Affected: Not reported  
 Spill Notifier: Responsible Party  
 Last Inspection: Not reported  
 Recommended Penalty: False  
 UST Involvement: True  
 Remediation Phase: 0  
 Date Entered In Computer: 1995-09-27  
 Spill Record Last Update: 2007-09-14  
 Spiller Name: Not reported  
 Spiller Company: NYCPD 7TH PRECINCT  
 Spiller Address: 19 1/2 PITTS AVENUE  
 Spiller City,St,Zip: NY, NY

**Actual:**  
**29 ft.**

Map ID  
Direction  
Distance  
Elevation

MAP FINDINGS

Site

Database(s)

EDR ID Number  
EPA ID Number

7 PRECINCT NYPD -DDC (Continued)

U001837961

Spiller County: 001  
Spiller Contact: JERRY CURTIN  
Spiller Phone: (516) 678-5115  
Spiller Extention: Not reported  
DEC Region: 2  
DER Facility ID: 257911  
DEC Memo: "Prior to Sept, 2004 data translation this spill Lead\_DEC Field was ZHITOMIRSKY TRANSFERRED FROM Y.KRIMGOLD TO ZHITOMIRSKY TO I. ISLAM. 6/17/05- The site's impacted soil & GW are being treated and managed by URS Corp. and O'Brien-Kreitzberg. Reviewed the monitoring report Dec/04-Mar/05. The SVE system working effectively to remediate the soil. GW monitoring data also reveal improvement. Confirmation soil sampling have been done. One sample still show minor exceedances in VOC parameters. SVE system is proposed to run by pulsing on two weeks on/two weeks off basis. Routine minitoring to continue.- II 6/27/05- Reviewed the Confirmation Soil Sampling Results dt. April 21/05. One sample at depth 3'-5' have exceedance in VOCs and SVOCs and URS has recommended termination and removal of SVE system and excavation of hot spot along with excavation plan. URS's recommendation is approved. Excavation details and further recommendation are required to be submitted. - II 9/9/05- Reviewed the Apr.-Jun/05 monitoring report. According to the reopr, the SVE system operation has been terminated per DEC's approval but no mention about the approved proposal of hot spot excavation. GW data from the two monitoring wells (MW-01 & MW-03R)are under full compliance in the latest semi-annual sampling event in Jan/05. But the well MW-02 which is under monitoring was not sampled in Jan/05 event due to unexplained reason of inaccessibility. Further GW sampling should be done for all the three monitoring wells including MW-02, the GW sampling results and the performance report of the previously approved hot spot excavation shall have to be submitted for Department's review.- II 3/09/06: This spill transferred from I. Islam to Q. Abidi. 05/17/06: This spill reassigned to S.Kraszewski. 05/18/06: SK sent out an Email approving URS's recommendation to terminate the semi-annual groundwater monitoring work. Requested that URS begin the hot spot soil excavation activities followed by a round of GW sampling from all wells. The findings from these activites should be summarized and submitted in a report with recommendations for future action. - SK 10/27/06 Spill case transferred from S. Kraszewski to J. Maisonave. - JAM 3/22/07 Reviewed letter submitted by URS on October 11, 2006 titled Excavation and Groundwater Sampling Results/Request for Spill Closure. Between July 24 and 28, 2006, Envirotrac excavated 9.86 tons of contaminated soil from the north end of the site. End-point samples were taken and the east and south wall samples showed elevated levels of VOCs. Those areas could not be excavated any further due to the street to the east and sewer and electric lines to the south. URS request spill closure. Residual soil contamination is still present to the east under the sidewalk and to the south around utilities. All 3 on-site groundwater monitoring wells were sampled and there were no exceedences to groundwater criteria. URS conducted a Sensitive Receptor Survey and there is no apparent exposure pathway. Since the residual soil is not impacting groundwater and there is no exposure pathway, then there is no threat to human health or the environment. This spill case will be closed and a No Further Action Letter will be issued. - JAM"  
" "

Remarks:

Map ID  
Direction  
Distance  
Elevation

MAP FINDINGS

Site

Database(s)

EDR ID Number  
EPA ID Number

7 PRECINCT NYPD -DDC (Continued)

U001837961

Material:

Site ID: 320111  
Operable Unit ID: 1018765  
Operable Unit: 01  
Material ID: 362336  
Material Code: 0009  
Material Name: gasoline  
Case No.: Not reported  
Material FA: Petroleum  
Quantity: .00  
Units: Gallons  
Recovered: .00  
Resource Affected: Not reported  
Oxygenate: Not reported

Tank Test:

Site ID: 320111  
Spill Tank Test: 1544172  
Tank Number: 1-4  
Tank Size: 550  
Test Method: 03  
Leak Rate: .00  
Gross Fail: F  
Modified By: Spills  
Last Modified: Not reported  
Test Method: Horner EZ Check I or II

AC312  
ESE  
1/8-1/4  
0.187 mi.  
989 ft.

7TH PCT  
19 1/2 PITT STREET  
NEW YORK, NY 10002  
Site 2 of 11 in cluster AC

NY UST U004061790  
N/A

Relative:  
Lower

UST:

Id/Status: 2-217441 / Active  
Program Type: PBS  
Region: STATE  
DEC Region: 2  
Expiration Date: 10/15/2017  
UTM X: 585857.26839  
UTM Y: 4507706.05130  
Site Type: Municipality (Incl. Waste Water Treatment Plants, Utilities, Swimming Pools, etc.)

Actual:  
29 ft.

Affiliation Records:

Site Id: 8229  
Affiliation Type: Mail Contact  
Company Name: BUILDING MAINTENANCE SECTION  
Contact Type: Not reported  
Contact Name: COMMANDING OFFICER  
Address1: NYC POLICE DEPT.  
Address2: 59-06 BROOKLYN QUEENS EXPRESSWAY  
City: WOODSIDE  
State: NY  
Zip Code: 11377  
Country Code: 001  
Phone: (718) 476-7576

Map ID  
Direction  
Distance  
Elevation

MAP FINDINGS

Site

Database(s)

EDR ID Number  
EPA ID Number

**7TH PCT (Continued)**

**U004061790**

EMail: Not reported  
Fax Number: Not reported  
Modified By: NRLOMBAR  
Date Last Modified: 2010-02-04

Site Id: 8229  
Affiliation Type: Emergency Contact  
Company Name: NYCPD- BUILDING MAINT. SECT.  
Contact Type: Not reported  
Contact Name: FUEL CONTROL UNIT  
Address1: Not reported  
Address2: Not reported  
City: Not reported  
State: NN  
Zip Code: Not reported  
Country Code: 999  
Phone: (718) 476-7524  
EMail: Not reported  
Fax Number: Not reported  
Modified By: BKFALVEY  
Date Last Modified: 2010-01-26

Site Id: 8229  
Affiliation Type: Facility Owner  
Company Name: NYCPD / ASD  
Contact Type: SERGEANT  
Contact Name: BRENDAN MORAN  
Address1: 1 POLICE PLAZA. - ROOM 800  
Address2: Not reported  
City: NEW YORK  
State: NY  
Zip Code: 10038  
Country Code: 001  
Phone: (646) 610-7650  
EMail: Not reported  
Fax Number: Not reported  
Modified By: DMMOLOUG  
Date Last Modified: 2013-03-05

Site Id: 8229  
Affiliation Type: On-Site Operator  
Company Name: 7TH PCT  
Contact Type: Not reported  
Contact Name: MICHAEL MENSCH  
Address1: Not reported  
Address2: Not reported  
City: Not reported  
State: NN  
Zip Code: Not reported  
Country Code: 001  
Phone: (212) 477-7311  
EMail: Not reported  
Fax Number: Not reported  
Modified By: AYLAGATI  
Date Last Modified: 2016-11-07

Map ID  
Direction  
Distance  
Elevation

MAP FINDINGS

Site

Database(s)

EDR ID Number  
EPA ID Number

7TH PCT (Continued)

U004061790

Tank Info:

Tank Number: 001  
Tank ID: 23641  
Tank Status: Closed - In Place  
Material Name: Closed - In Place  
Capacity Gallons: 550  
Install Date: 04/01/1996  
Date Tank Closed: 09/01/1996  
Registered: True  
Tank Location: Underground  
Tank Type: Steel/carbon steel  
Material Code: 0009  
Common Name of Substance: Gasoline

Tightness Test Method: NN  
Date Test: Not reported  
Next Test Date: Not reported  
Pipe Model: Not reported  
Modified By: TRANSLAT  
Last Modified: 03/04/2004

Equipment Records:

A00 - Tank Internal Protection - None  
C02 - Pipe Location - Underground/On-ground  
G00 - Tank Secondary Containment - None  
F00 - Pipe External Protection - None  
D02 - Pipe Type - Galvanized Steel  
I04 - Overfill - Product Level Gauge (A/G)  
B01 - Tank External Protection - Painted/Asphalt Coating  
H00 - Tank Leak Detection - None  
J02 - Dispenser - Suction Dispenser

Tank Number: 002  
Tank ID: 23642  
Tank Status: Closed - In Place  
Material Name: Closed - In Place  
Capacity Gallons: 550  
Install Date: 04/01/1996  
Date Tank Closed: 09/01/1996  
Registered: True  
Tank Location: Underground  
Tank Type: Steel/carbon steel  
Material Code: 0009  
Common Name of Substance: Gasoline

Tightness Test Method: NN  
Date Test: Not reported  
Next Test Date: Not reported  
Pipe Model: Not reported  
Modified By: TRANSLAT  
Last Modified: 03/04/2004

Equipment Records:

F00 - Pipe External Protection - None  
B01 - Tank External Protection - Painted/Asphalt Coating  
H00 - Tank Leak Detection - None



Map ID  
Direction  
Distance  
Elevation

MAP FINDINGS

Site

Database(s)

EDR ID Number  
EPA ID Number

7TH PCT (Continued)

U004061790

I04 - Overfill - Product Level Gauge (A/G)  
J02 - Dispenser - Suction Dispenser  
A00 - Tank Internal Protection - None  
C02 - Pipe Location - Underground/On-ground  
G00 - Tank Secondary Containment - None  
D02 - Pipe Type - Galvanized Steel

Tank Number: 003  
Tank ID: 23643  
Tank Status: Closed - In Place  
Material Name: Closed - In Place  
Capacity Gallons: 550  
Install Date: 09/01/1996  
Date Tank Closed: 09/01/1996  
Registered: True  
Tank Location: Underground  
Tank Type: Steel/carbon steel  
Material Code: 0009  
Common Name of Substance: Gasoline

Tightness Test Method: NN  
Date Test: Not reported  
Next Test Date: Not reported  
Pipe Model: Not reported  
Modified By: TRANSLAT  
Last Modified: 03/04/2004

Equipment Records:

J02 - Dispenser - Suction Dispenser  
B01 - Tank External Protection - Painted/Asphalt Coating  
H00 - Tank Leak Detection - None  
A00 - Tank Internal Protection - None  
C02 - Pipe Location - Underground/On-ground  
G00 - Tank Secondary Containment - None  
F00 - Pipe External Protection - None  
I04 - Overfill - Product Level Gauge (A/G)  
D02 - Pipe Type - Galvanized Steel

Tank Number: 004  
Tank ID: 23644  
Tank Status: Closed - In Place  
Material Name: Closed - In Place  
Capacity Gallons: 550  
Install Date: 02/01/1970  
Date Tank Closed: 09/01/1996  
Registered: True  
Tank Location: Underground  
Tank Type: Steel/carbon steel  
Material Code: 0009  
Common Name of Substance: Gasoline

Tightness Test Method: NN  
Date Test: Not reported  
Next Test Date: Not reported  
Pipe Model: Not reported  
Modified By: TRANSLAT

Map ID  
Direction  
Distance  
Elevation

MAP FINDINGS

Site

Database(s)

EDR ID Number  
EPA ID Number

**7TH PCT (Continued)**

**U004061790**

Last Modified: 03/04/2004

Equipment Records:

J02 - Dispenser - Suction Dispenser  
D02 - Pipe Type - Galvanized Steel  
B01 - Tank External Protection - Painted/Asphalt Coating  
H00 - Tank Leak Detection - None  
I04 - Overfill - Product Level Gauge (A/G)  
A00 - Tank Internal Protection - None  
C02 - Pipe Location - Underground/On-ground  
G00 - Tank Secondary Containment - None  
F00 - Pipe External Protection - None

Tank Number: 005  
Tank ID: 23645  
Tank Status: Closed - In Place  
Material Name: Closed - In Place  
Capacity Gallons: 10000  
Install Date: 02/01/1973  
Date Tank Closed: 01/01/2000  
Registered: True  
Tank Location: Underground  
Tank Type: Steel/carbon steel  
Material Code: 0001  
Common Name of Substance: #2 Fuel Oil (On-Site Consumption)

Tightness Test Method: NN  
Date Test: Not reported  
Next Test Date: Not reported  
Pipe Model: Not reported  
Modified By: kxtang  
Last Modified: 04/21/2004

Equipment Records:

A00 - Tank Internal Protection - None  
C03 - Pipe Location - Aboveground/Underground Combination  
G00 - Tank Secondary Containment - None  
D01 - Pipe Type - Steel/Carbon Steel/Iron  
J02 - Dispenser - Suction Dispenser  
B01 - Tank External Protection - Painted/Asphalt Coating  
H00 - Tank Leak Detection - None  
I04 - Overfill - Product Level Gauge (A/G)  
F00 - Pipe External Protection - None

Tank Number: 006  
Tank ID: 46624  
Tank Status: Closed - In Place  
Material Name: Closed - In Place  
Capacity Gallons: 2500  
Install Date: 02/01/1970  
Date Tank Closed: 02/01/2001  
Registered: True  
Tank Location: Underground  
Tank Type: Steel/carbon steel  
Material Code: 0001  
Common Name of Substance: #2 Fuel Oil (On-Site Consumption)

Map ID  
Direction  
Distance  
Elevation

MAP FINDINGS

Site

Database(s)

EDR ID Number  
EPA ID Number

**7TH PCT (Continued)**

**U004061790**

Tightness Test Method: NN  
Date Test: Not reported  
Next Test Date: Not reported  
Pipe Model: Not reported  
Modified By: TRANSLAT  
Last Modified: 03/04/2004

Equipment Records:

I04 - Overfill - Product Level Gauge (A/G)  
D01 - Pipe Type - Steel/Carbon Steel/Iron  
J02 - Dispenser - Suction Dispenser  
B01 - Tank External Protection - Painted/Asphalt Coating  
H00 - Tank Leak Detection - None  
A00 - Tank Internal Protection - None  
C02 - Pipe Location - Underground/On-ground  
G00 - Tank Secondary Containment - None  
F00 - Pipe External Protection - None

Tank Number: 007  
Tank ID: 53665  
Tank Status: In Service  
Material Name: In Service  
Capacity Gallons: 4000  
Install Date: 09/01/1996  
Date Tank Closed: Not reported  
Registered: True  
Tank Location: Underground  
Tank Type: Equivalent technology  
Material Code: 0009  
Common Name of Substance: Gasoline

Tightness Test Method: NN  
Date Test: Not reported  
Next Test Date: Not reported  
Pipe Model: D  
Modified By: NRLOMBAR  
Last Modified: 02/04/2010

Equipment Records:

I04 - Overfill - Product Level Gauge (A/G)  
E04 - Piping Secondary Containment - Double walled UG  
G04 - Tank Secondary Containment - Double-Walled (Underground)  
H01 - Tank Leak Detection - Interstitial - Electronic Monitoring  
B04 - Tank External Protection - Fiberglass  
J02 - Dispenser - Suction Dispenser  
K01 - Spill Prevention - Catch Basin  
D06 - Pipe Type - Fiberglass Reinforced Plastic (FRP)  
I02 - Overfill - High Level Alarm  
L09 - Piping Leak Detection - Exempt Suction Piping  
F04 - Pipe External Protection - Fiberglass  
A00 - Tank Internal Protection - None  
C03 - Pipe Location - Aboveground/Underground Combination  
H05 - Tank Leak Detection - In-Tank System (ATG)

Tank Number: 008  
Tank ID: 64307

Map ID  
Direction  
Distance  
Elevation

MAP FINDINGS

Site

Database(s)

EDR ID Number  
EPA ID Number

7TH PCT (Continued)

U004061790

Tank Status: Closed - In Place  
Material Name: Closed - In Place  
Capacity Gallons: 7500  
Install Date: Not reported  
Date Tank Closed: 02/01/2001  
Registered: True  
Tank Location: Underground  
Tank Type: Steel/carbon steel  
Material Code: 0001  
Common Name of Substance: #2 Fuel Oil (On-Site Consumption)

Tightness Test Method: NN  
Date Test: Not reported  
Next Test Date: Not reported  
Pipe Model: Not reported  
Modified By: TRANSLAT  
Last Modified: 03/04/2004

Equipment Records:

A00 - Tank Internal Protection - None  
C02 - Pipe Location - Underground/On-ground  
G00 - Tank Secondary Containment - None  
I04 - Overfill - Product Level Gauge (A/G)  
D01 - Pipe Type - Steel/Carbon Steel/Iron  
J02 - Dispenser - Suction Dispenser  
B01 - Tank External Protection - Painted/Asphalt Coating  
H00 - Tank Leak Detection - None  
F00 - Pipe External Protection - None

Tank Number: 009  
Tank ID: 64308  
Tank Status: In Service  
Material Name: In Service  
Capacity Gallons: 8000  
Install Date: 02/01/2001  
Date Tank Closed: Not reported  
Registered: True  
Tank Location: Underground  
Tank Type: Equivalent technology  
Material Code: 0001  
Common Name of Substance: #2 Fuel Oil (On-Site Consumption)

Tightness Test Method: NN  
Date Test: Not reported  
Next Test Date: Not reported  
Pipe Model: D  
Modified By: NRLOMBAR  
Last Modified: 02/04/2010

Equipment Records:

D06 - Pipe Type - Fiberglass Reinforced Plastic (FRP)  
J02 - Dispenser - Suction Dispenser  
K01 - Spill Prevention - Catch Basin  
B04 - Tank External Protection - Fiberglass  
H01 - Tank Leak Detection - Interstitial - Electronic Monitoring  
A00 - Tank Internal Protection - None  
C02 - Pipe Location - Underground/On-ground

Map ID  
Direction  
Distance  
Elevation

MAP FINDINGS

Site

Database(s)

EDR ID Number  
EPA ID Number

**7TH PCT (Continued)**

**U004061790**

F04 - Pipe External Protection - Fiberglass  
I02 - Overfill - High Level Alarm  
L09 - Piping Leak Detection - Exempt Suction Piping  
E04 - Piping Secondary Containment - Double walled UG  
G04 - Tank Secondary Containment - Double-Walled (Underground)

**AC313  
ESE  
1/8-1/4  
0.187 mi.  
989 ft.**

**7TH PCT  
19 1/2 PITT STREET  
NEW YORK, NY 10002  
Site 3 of 11 in cluster AC**

**NY AST A100292756  
N/A**

**Relative:  
Lower**

AST:

Region: STATE  
DEC Region: 2  
Site Status: Active  
Facility Id: 2-217441  
Program Type: PBS  
UTM X: 585857.26839  
UTM Y: 4507706.05130  
Expiration Date: 10/15/2017  
Site Type: Municipality (Incl. Waste Water Treatment Plants, Utilities, Swimming Pools, etc.)

**Actual:  
29 ft.**

Affiliation Records:

Site Id: 8229  
Affiliation Type: Mail Contact  
Company Name: BUILDING MAINTENANCE SECTION  
Contact Type: Not reported  
Contact Name: COMMANDING OFFICER  
Address1: NYC POLICE DEPT.  
Address2: 59-06 BROOKLYN QUEENS EXPRESSWAY  
City: WOODSIDE  
State: NY  
Zip Code: 11377  
Country Code: 001  
Phone: (718) 476-7576  
EMail: Not reported  
Fax Number: Not reported  
Modified By: NRLOMBAR  
Date Last Modified: 2010-02-04

Site Id: 8229  
Affiliation Type: Emergency Contact  
Company Name: NYCPD- BUILDING MAINT. SECT.  
Contact Type: Not reported  
Contact Name: FUEL CONTROL UNIT  
Address1: Not reported  
Address2: Not reported  
City: Not reported  
State: NN  
Zip Code: Not reported  
Country Code: 999  
Phone: (718) 476-7524  
EMail: Not reported  
Fax Number: Not reported  
Modified By: BKFALVEY  
Date Last Modified: 2010-01-26

Map ID  
Direction  
Distance  
Elevation

MAP FINDINGS

Site

Database(s)

EDR ID Number  
EPA ID Number

7TH PCT (Continued)

A100292756

Site Id: 8229  
Affiliation Type: Facility Owner  
Company Name: NYCPD / ASD  
Contact Type: SERGEANT  
Contact Name: BRENDAN MORAN  
Address1: 1 POLICE PLAZA. - ROOM 800  
Address2: Not reported  
City: NEW YORK  
State: NY  
Zip Code: 10038  
Country Code: 001  
Phone: (646) 610-7650  
EMail: Not reported  
Fax Number: Not reported  
Modified By: DMMOLOUG  
Date Last Modified: 2013-03-05

Site Id: 8229  
Affiliation Type: On-Site Operator  
Company Name: 7TH PCT  
Contact Type: Not reported  
Contact Name: MICHAEL MENSCH  
Address1: Not reported  
Address2: Not reported  
City: Not reported  
State: NN  
Zip Code: Not reported  
Country Code: 001  
Phone: (212) 477-7311  
EMail: Not reported  
Fax Number: Not reported  
Modified By: AYLAGATI  
Date Last Modified: 2016-11-07

Tank Info:

Tank Number: 010  
Tank Id: 178595  
Material Code: 0001  
Common Name of Substance: #2 Fuel Oil (On-Site Consumption)

Equipment Records:

B01 - Tank External Protection - Painted/Asphalt Coating  
A00 - Tank Internal Protection - None  
I03 - Overfill - Automatic Shut-Off  
L09 - Piping Leak Detection - Exempt Suction Piping  
D01 - Pipe Type - Steel/Carbon Steel/Iron  
E00 - Piping Secondary Containment - None  
F01 - Pipe External Protection - Painted/Asphalt Coating  
G09 - Tank Secondary Containment - Modified Double-Walled (Aboveground)  
K01 - Spill Prevention - Catch Basin  
C01 - Pipe Location - Aboveground  
H05 - Tank Leak Detection - In-Tank System (ATG)  
Tank Location: 2  
Tank Type: Steel/Carbon Steel/Iron

Map ID  
Direction  
Distance  
Elevation

MAP FINDINGS

Site

Database(s)

EDR ID Number  
EPA ID Number

**7TH PCT (Continued)**

**A100292756**

Tank Status: In Service  
Pipe Model: Not reported  
Install Date: 02/01/2001  
Capacity Gallons: 25  
Tightness Test Method: 00  
Date Test: Not reported  
Next Test Date: Not reported  
Date Tank Closed: Not reported  
Register: True  
Modified By: NRLOMBAR  
Last Modified: 06/22/2010  
Material Name: Not reported

**Z314  
NE  
1/8-1/4  
0.187 mi.  
989 ft.**

**CON EDISON SERVICE BOX 40496  
166 RIVINGTON ST  
NEW YORK, NY 10002**

**RCRA NonGen / NLR  
NY MANIFEST  
NJ MANIFEST**

**1014918640  
NYP004222568**

**Site 17 of 27 in cluster Z**

**Relative:  
Lower**

RCRA NonGen / NLR:

Date form received by agency: 01/30/2011  
Facility name: CON EDISON SERVICE BOX 40496

**Actual:  
26 ft.**

Facility address: 166 RIVINGTON ST  
NEW YORK, NY 10002  
EPA ID: NYP004222568  
Mailing address: IRVING PL RM 828  
NEW YORK, NY 10003

Contact: JUAN RODRIGUEZ  
Contact address: Not reported

Contact country: Not reported  
Contact telephone: (347) 865-5931

Contact email: Not reported  
EPA Region: 02

Classification: Non-Generator

Description: Handler: Non-Generators do not presently generate hazardous waste

**Handler Activities Summary:**

U.S. importer of hazardous waste: No  
Mixed waste (haz. and radioactive): No  
Recycler of hazardous waste: No  
Transporter of hazardous waste: No  
Treater, storer or disposer of HW: No  
Underground injection activity: No  
On-site burner exemption: No  
Furnace exemption: No  
Used oil fuel burner: No  
Used oil processor: No  
User oil refiner: No  
Used oil fuel marketer to burner: No  
Used oil Specification marketer: No  
Used oil transfer facility: No  
Used oil transporter: No

**Historical Generators:**

Date form received by agency: 12/31/2010  
Site name: CON EDISON SERVICE BOX 40496

Map ID  
Direction  
Distance  
Elevation

MAP FINDINGS

Site

Database(s)

EDR ID Number  
EPA ID Number

**CON EDISON SERVICE BOX 40496 (Continued)**

**1014918640**

Classification: Conditionally Exempt Small Quantity Generator

Violation Status: No violations found

NY MANIFEST:

Country: USA  
EPA ID: NYP004222568  
Facility Status: Not reported  
Location Address 1: 166 RIVINGTON STREET  
Code: BP  
Location Address 2: Not reported  
Total Tanks: Not reported  
Location City: NEW YORK  
Location State: NY  
Location Zip: 10002  
Location Zip 4: Not reported

NY MANIFEST:

EPAID: NYP004222568  
Mailing Name: CONSOLIDATED EDISON  
Mailing Contact: TOM TEELING  
Mailing Address 1: 4 IRVING PLACE RM 828  
Mailing Address 2: Not reported  
Mailing City: NEW YORK  
Mailing State: NY  
Mailing Zip: 10003  
Mailing Zip 4: Not reported  
Mailing Country: USA  
Mailing Phone: 2124603770

NY MANIFEST:

Document ID: Not reported  
Manifest Status: Not reported  
seq: Not reported  
Year: 2010  
Trans1 State ID: NJD003812047  
Trans2 State ID: Not reported  
Generator Ship Date: 12/31/2010  
Trans1 Recv Date: 12/31/2010  
Trans2 Recv Date: Not reported  
TSD Site Recv Date: 01/03/2011  
Part A Recv Date: Not reported  
Part B Recv Date: Not reported  
Generator EPA ID: NYP004222568  
Trans1 EPA ID: Not reported  
Trans2 EPA ID: Not reported  
TSD ID 1: NJD991291105  
TSD ID 2: Not reported  
Manifest Tracking Number: 001128816GBF  
Import Indicator: N  
Export Indicator: N  
Discr Quantity Indicator: N  
Discr Type Indicator: N  
Discr Residue Indicator: N  
Discr Partial Reject Indicator: N  
Discr Full Reject Indicator: N  
Manifest Ref Number: Not reported  
Alt Facility RCRA ID: Not reported



Map ID  
Direction  
Distance  
Elevation

MAP FINDINGS

Site

Database(s)

EDR ID Number  
EPA ID Number

**CON EDISON SERVICE BOX 40496 (Continued)**

**1014918640**

Alt Facility Sign Date: Not reported  
MGMT Method Type Code: H141  
Waste Code: Not reported  
Waste Code: Not reported  
Waste Code: Not reported  
Waste Code: Not reported  
Waste Code: Not reported  
Waste Code: Not reported  
Quantity: 1200.0  
Units: P - Pounds  
Number of Containers: 1.0  
Container Type: TT - Cargo tank, tank trucks  
Handling Method: T Chemical, physical, or biological treatment.  
Specific Gravity: 1.0  
Waste Code: D008  
Waste Code 1\_2: Not reported  
Waste Code 1\_3: Not reported  
Waste Code 1\_4: Not reported  
Waste Code 1\_5: Not reported  
Waste Code 1\_6: Not reported

**NJ MANIFEST:**

EPA Id: NYP004222568  
Mail Address: IRVING PL RM 828  
Mail City/State/Zip: NEW YORK, NY 10003  
Facility Phone: Not reported  
Emergency Phone: Not reported  
Contact: JUAN RODRIGUEZ  
Comments: Not reported  
SIC Code: Not reported  
County: NY061  
Municipal: Not reported  
Previous EPA Id: Not reported  
Gen Flag: Not reported  
Trans Flag: Not reported  
TSD Flag: Not reported  
Name Change: Not reported  
Date Change: Not reported

**Manifest:**

Manifest Number: 001128816GBF  
EPA ID: NYP004222568  
Date Shipped: 12/31/2010  
TSD EPA ID: NJD991291105  
Transporter EPA ID: NJD003812047  
Transporter 2 EPA ID: Not reported  
Transporter 3 EPA ID: Not reported  
Transporter 4 EPA ID: Not reported  
Transporter 5 EPA ID: Not reported  
Transporter 6 EPA ID: Not reported  
Transporter 7 EPA ID: Not reported  
Transporter 8 EPA ID: Not reported  
Transporter 9 EPA ID: Not reported  
Transporter 10 EPA ID: Not reported  
Date Trans1 Transported Waste: 12/31/2010  
Date Trans2 Transported Waste: Not reported

Map ID  
 Direction  
 Distance  
 Elevation

MAP FINDINGS

Site

Database(s)

EDR ID Number  
 EPA ID Number

**CON EDISON SERVICE BOX 40496 (Continued)**

**1014918640**

Date Trans3 Transported Waste: Not reported  
 Date Trans4 Transported Waste: Not reported  
 Date Trans5 Transported Waste: Not reported  
 Date Trans6 Transported Waste: Not reported  
 Date Trans7 Transported Waste: Not reported  
 Date Trans8 Transported Waste: Not reported  
 Date Trans9 Transported Waste: Not reported  
 Date Trans10 Transported Waste: Not reported  
 Date TSDF Received Waste: 01/03/2011  
 TSDF EPA Facility Name: Not reported  
 QTY Units: Not reported  
 Transporter SEQ ID: Not reported  
 Transporter-1 Date: Not reported  
 Waste SEQ ID: Not reported  
 Waste Type Code 2: Not reported  
 Waste Type Code 3: Not reported  
 Waste Type Code 4: Not reported  
 Waste Type Code 5: Not reported  
 Waste Type Code 6: Not reported  
 Date Accepted: Not reported  
 Manifest Discrepancy Type: Not reported  
 Data Entry Number: Not reported  
 Was Load Rejected: NEW YORK, NY 10003  
 Reason Load Was Rejected: Not reported

Waste:

Manifest Year: Not reported  
 Waste Code: D008  
 Hand Code: H141  
 Quantity: 6200 P

**Z315  
 NE  
 1/8-1/4  
 0.188 mi.  
 990 ft.**

**CON EDISON SERVICE BOX 30375  
 69 CLINTON ST  
 NEW YORK, NY 10002**

**RCRA NonGen / NLR  
 NY MANIFEST  
 NJ MANIFEST**

**1014918639  
 NYP004222550**

**Site 18 of 27 in cluster Z**

**Relative:  
 Lower**

RCRA NonGen / NLR:

Date form received by agency: 01/30/2011  
 Facility name: CON EDISON SERVICE BOX 30375  
 Facility address: 69 CLINTON ST  
 NEW YORK, NY 10002  
 EPA ID: NYP004222550  
 Mailing address: IRVING PL RM 828  
 NEW YORK, NY 10003  
 Contact: JUAN RODRIGUEZ  
 Contact address: Not reported  
 Not reported  
 Contact country: Not reported  
 Contact telephone: (347) 865-5931  
 Contact email: Not reported  
 EPA Region: 02  
 Classification: Non-Generator  
 Description: Handler: Non-Generators do not presently generate hazardous waste

**Actual:  
 27 ft.**

Map ID  
Direction  
Distance  
Elevation

MAP FINDINGS

Site

Database(s)

EDR ID Number  
EPA ID Number

**CON EDISON SERVICE BOX 30375 (Continued)**

**1014918639**

Handler Activities Summary:

U.S. importer of hazardous waste: No  
Mixed waste (haz. and radioactive): No  
Recycler of hazardous waste: No  
Transporter of hazardous waste: No  
Treater, storer or disposer of HW: No  
Underground injection activity: No  
On-site burner exemption: No  
Furnace exemption: No  
Used oil fuel burner: No  
Used oil processor: No  
User oil refiner: No  
Used oil fuel marketer to burner: No  
Used oil Specification marketer: No  
Used oil transfer facility: No  
Used oil transporter: No

Historical Generators:

Date form received by agency: 12/31/2010  
Site name: CON EDISON SERVICE BOX 30375  
Classification: Conditionally Exempt Small Quantity Generator

Violation Status: No violations found

NY MANIFEST:

Country: USA  
EPA ID: NYP004222550  
Facility Status: Not reported  
Location Address 1: 69 CLINTON ST  
Code: BP  
Location Address 2: Not reported  
Total Tanks: Not reported  
Location City: NEW YORK  
Location State: NY  
Location Zip: 10002  
Location Zip 4: Not reported

NY MANIFEST:

EPAID: NYP004222550  
Mailing Name: CONSOLIDATED EDISON  
Mailing Contact: TOM TEELING  
Mailing Address 1: 4 IRVING PLACE RM 828  
Mailing Address 2: Not reported  
Mailing City: NEW YORK  
Mailing State: NY  
Mailing Zip: 10003  
Mailing Zip 4: Not reported  
Mailing Country: USA  
Mailing Phone: 2124603770

NY MANIFEST:

Document ID: Not reported  
Manifest Status: Not reported  
seq: Not reported  
Year: 2010  
Trans1 State ID: NJ0000027193  
Trans2 State ID: Not reported

Map ID  
Direction  
Distance  
Elevation

MAP FINDINGS

Site

Database(s)

EDR ID Number  
EPA ID Number

**CON EDISON SERVICE BOX 30375 (Continued)**

**1014918639**

Generator Ship Date: 12/31/2010  
Trans1 Recv Date: 12/31/2010  
Trans2 Recv Date: Not reported  
TSD Site Recv Date: 01/03/2011  
Part A Recv Date: Not reported  
Part B Recv Date: Not reported  
Generator EPA ID: NYP004222550  
Trans1 EPA ID: Not reported  
Trans2 EPA ID: Not reported  
TSD ID 1: NJD002200046  
TSD ID 2: Not reported  
Manifest Tracking Number: 007655713JJK  
Import Indicator: N  
Export Indicator: N  
Discr Quantity Indicator: N  
Discr Type Indicator: N  
Discr Residue Indicator: N  
Discr Partial Reject Indicator: N  
Discr Full Reject Indicator: N  
Manifest Ref Number: Not reported  
Alt Facility RCRA ID: Not reported  
Alt Facility Sign Date: Not reported  
MGMT Method Type Code: H111  
Waste Code: Not reported  
Waste Code: Not reported  
Waste Code: Not reported  
Waste Code: Not reported  
Waste Code: Not reported  
Waste Code: Not reported  
Quantity: 750.0  
Units: P - Pounds  
Number of Containers: 1.0  
Container Type: TT - Cargo tank, tank trucks  
Handling Method: T Chemical, physical, or biological treatment.  
Specific Gravity: 1.0  
Waste Code: D008  
Waste Code 1\_2: Not reported  
Waste Code 1\_3: Not reported  
Waste Code 1\_4: Not reported  
Waste Code 1\_5: Not reported  
Waste Code 1\_6: Not reported

**NJ MANIFEST:**

EPA Id: NYP004222550  
Mail Address: IRVING PL RM 828  
Mail City/State/Zip: NEW YORK, NY 10003  
Facility Phone: Not reported  
Emergency Phone: Not reported  
Contact: JUAN RODRIGUEZ  
Comments: Not reported  
SIC Code: Not reported  
County: NY061  
Municipal: Not reported  
Previous EPA Id: Not reported  
Gen Flag: Not reported  
Trans Flag: Not reported

Map ID  
Direction  
Distance  
Elevation

MAP FINDINGS

Site

Database(s)

EDR ID Number  
EPA ID Number

**CON EDISON SERVICE BOX 30375 (Continued)**

**1014918639**

TSD Flag:	Not reported
Name Change:	Not reported
Date Change:	Not reported
Manifest:	
Manifest Number:	007655713JJK
EPA ID:	NYP004222550
Date Shipped:	12/31/2010
TSD EPA ID:	NJD002200046
Transporter EPA ID:	NJ0000027193
Transporter 2 EPA ID:	Not reported
Transporter 3 EPA ID:	Not reported
Transporter 4 EPA ID:	Not reported
Transporter 5 EPA ID:	Not reported
Transporter 6 EPA ID:	Not reported
Transporter 7 EPA ID:	Not reported
Transporter 8 EPA ID:	Not reported
Transporter 9 EPA ID:	Not reported
Transporter 10 EPA ID:	Not reported
Date Trans1 Transported Waste:	12/31/2010
Date Trans2 Transported Waste:	Not reported
Date Trans3 Transported Waste:	Not reported
Date Trans4 Transported Waste:	Not reported
Date Trans5 Transported Waste:	Not reported
Date Trans6 Transported Waste:	Not reported
Date Trans7 Transported Waste:	Not reported
Date Trans8 Transported Waste:	Not reported
Date Trans9 Transported Waste:	Not reported
Date Trans10 Transported Waste:	Not reported
Date TSD Received Waste:	01/03/2011
TSD EPA Facility Name:	Not reported
QTY Units:	Not reported
Transporter SEQ ID:	Not reported
Transporter-1 Date:	Not reported
Waste SEQ ID:	Not reported
Waste Type Code 2:	Not reported
Waste Type Code 3:	Not reported
Waste Type Code 4:	Not reported
Waste Type Code 5:	Not reported
Waste Type Code 6:	Not reported
Date Accepted:	Not reported
Manifest Discrepancy Type:	Not reported
Data Entry Number:	Not reported
Was Load Rejected:	NEW YORK, NY 10003
Reason Load Was Rejected:	Not reported
Waste:	
Manifest Year:	Not reported
Waste Code:	D008
Hand Code:	H111
Quantity:	750 P

Map ID  
Direction  
Distance  
Elevation

MAP FINDINGS

Site

Database(s)

EDR ID Number  
EPA ID Number

Z316  
NE  
1/8-1/4  
0.188 mi.  
990 ft.

CON EDISON SERVICE BOX 30357  
69 CLINTON ST  
NEW YORK, NY 10002

RCRA NonGen / NLR  
NY MANIFEST  
NJ MANIFEST

1014919209  
NYP004233664

Site 19 of 27 in cluster Z

Relative:  
Lower

RCRA NonGen / NLR:

Date form received by agency: 05/14/2011

Facility name: CON EDISON SERVICE BOX 30357

Facility address: 69 CLINTON ST

NEW YORK, NY 10002

EPA ID: NYP004233664

Mailing address: IRVING PLAZA RM 828

NEW YORK, NY 10003

Contact: JUAN RODRIGUEZ

Contact address: Not reported

Not reported

Contact country: Not reported

Contact telephone: (347) 865-5931

Contact email: Not reported

EPA Region: 02

Classification: Non-Generator

Description: Handler: Non-Generators do not presently generate hazardous waste

Actual:  
27 ft.

Handler Activities Summary:

U.S. importer of hazardous waste: No

Mixed waste (haz. and radioactive): No

Recycler of hazardous waste: No

Transporter of hazardous waste: No

Treater, storer or disposer of HW: No

Underground injection activity: No

On-site burner exemption: No

Furnace exemption: No

Used oil fuel burner: No

Used oil processor: No

User oil refiner: No

Used oil fuel marketer to burner: No

Used oil Specification marketer: No

Used oil transfer facility: No

Used oil transporter: No

Historical Generators:

Date form received by agency: 04/14/2011

Site name: CON EDISON SERVICE BOX 30357

Classification: Conditionally Exempt Small Quantity Generator

Violation Status: No violations found

NY MANIFEST:

Country: USA

EPA ID: NYP004233664

Facility Status: Not reported

Location Address 1: 69 CLINTON STREET

Code: BP

Location Address 2: Not reported

Total Tanks: Not reported

Location City: NEW YORK

Location State: NY

Location Zip: 10002

Map ID  
Direction  
Distance  
Elevation

MAP FINDINGS

Site

Database(s)

EDR ID Number  
EPA ID Number

**CON EDISON SERVICE BOX 30357 (Continued)**

**1014919209**

Location Zip 4: Not reported

NY MANIFEST:

EPAID: NYP004233664

Mailing Name: CONSOLIDATED EDISON

Mailing Contact: TOM TEELING

Mailing Address 1: 4 IRVING PLACE RM 828

Mailing Address 2: Not reported

Mailing City: NEW YORK

Mailing State: NY

Mailing Zip: 10913

Mailing Zip 4: Not reported

Mailing Country: USA

Mailing Phone: 2124603770

NY MANIFEST:

Document ID: Not reported

Manifest Status: Not reported

seq: Not reported

Year: 2011

Trans1 State ID: NJ0000027193

Trans2 State ID: Not reported

Generator Ship Date: 04/14/2011

Trans1 Recv Date: 04/14/2011

Trans2 Recv Date: Not reported

TSD Site Recv Date: 04/15/2011

Part A Recv Date: Not reported

Part B Recv Date: Not reported

Generator EPA ID: NYP004233664

Trans1 EPA ID: Not reported

Trans2 EPA ID: Not reported

TSD ID 1: NJD002200046

TSD ID 2: Not reported

Manifest Tracking Number: 007660131JJK

Import Indicator: N

Export Indicator: N

Discr Quantity Indicator: N

Discr Type Indicator: N

Discr Residue Indicator: N

Discr Partial Reject Indicator: N

Discr Full Reject Indicator: N

Manifest Ref Number: Not reported

Alt Facility RCRA ID: Not reported

Alt Facility Sign Date: Not reported

MGMT Method Type Code: H111

Waste Code: Not reported

Waste Code: Not reported

Waste Code: Not reported

Waste Code: Not reported

Waste Code: Not reported

Waste Code: Not reported

Quantity: 1000.0

Units: P - Pounds

Number of Containers: 1.0

Container Type: TT - Cargo tank, tank trucks

Handling Method: T Chemical, physical, or biological treatment.

Specific Gravity: 1.0

Map ID  
Direction  
Distance  
Elevation

MAP FINDINGS

Site

Database(s)

EDR ID Number  
EPA ID Number

**CON EDISON SERVICE BOX 30357 (Continued)**

**1014919209**

Waste Code: D008  
Waste Code 1\_2: Not reported  
Waste Code 1\_3: Not reported  
Waste Code 1\_4: Not reported  
Waste Code 1\_5: Not reported  
Waste Code 1\_6: Not reported

**NJ MANIFEST:**

EPA Id: NYP004233664  
Mail Address: IRVING PLAZA RM 828  
Mail City/State/Zip: NEW YORK, NY 10003  
Facility Phone: Not reported  
Emergency Phone: Not reported  
Contact: JUAN RODRIGUEZ  
Comments: Not reported  
SIC Code: Not reported  
County: NY061  
Municipal: Not reported  
Previous EPA Id: Not reported  
Gen Flag: Not reported  
Trans Flag: Not reported  
TSDf Flag: Not reported  
Name Change: Not reported  
Date Change: Not reported

**Manifest:**

Manifest Number: 007660131JJK  
EPA ID: NYP004233664  
Date Shipped: 4/14/2011  
TSDf EPA ID: NJD002200046  
Transporter EPA ID: NJ0000027193  
Transporter 2 EPA ID: Not reported  
Transporter 3 EPA ID: Not reported  
Transporter 4 EPA ID: Not reported  
Transporter 5 EPA ID: Not reported  
Transporter 6 EPA ID: Not reported  
Transporter 7 EPA ID: Not reported  
Transporter 8 EPA ID: Not reported  
Transporter 9 EPA ID: Not reported  
Transporter 10 EPA ID: Not reported  
Date Trans1 Transported Waste: Not reported  
Date Trans2 Transported Waste: Not reported  
Date Trans3 Transported Waste: Not reported  
Date Trans4 Transported Waste: Not reported  
Date Trans5 Transported Waste: Not reported  
Date Trans6 Transported Waste: Not reported  
Date Trans7 Transported Waste: Not reported  
Date Trans8 Transported Waste: Not reported  
Date Trans9 Transported Waste: Not reported  
Date Trans10 Transported Waste: Not reported  
Date TSDf Received Waste: Not reported  
TSDf EPA Facility Name: Not reported  
QTY Units: Not reported  
Transporter SEQ ID: Not reported  
Transporter-1 Date: Not reported  
Waste SEQ ID: Not reported



Map ID  
Direction  
Distance  
Elevation

MAP FINDINGS

Site

Database(s)

EDR ID Number  
EPA ID Number

**CON EDISON SERVICE BOX 30357 (Continued)**

**1014919209**

Waste Type Code 2: Not reported  
Waste Type Code 3: Not reported  
Waste Type Code 4: Not reported  
Waste Type Code 5: Not reported  
Waste Type Code 6: Not reported  
Date Accepted: Not reported  
Manifest Discrepancy Type: Not reported  
Data Entry Number: Not reported  
Was Load Rejected: NEW YORK, NY 10003  
Reason Load Was Rejected: Not reported

Waste:  
Manifest Year: Not reported  
Waste Code: D008  
Hand Code: H111  
Quantity: 1,000.00 Pounds

**AD317**  
**WSW**  
**1/8-1/4**  
**0.188 mi.**  
**993 ft.**

**PUBLIC SCHOOL 42**  
**71 HESTER ST**  
**NY, NY**  
**Site 1 of 10 in cluster AD**

**NY AST** **S102238749**  
**NY Spills** **N/A**

**Relative:**  
**Higher**

AST:  
Region: STATE  
DEC Region: 2  
Site Status: Active  
Facility Id: 2-606220  
Program Type: PBS  
UTM X: 585234.12188  
UTM Y: 4507714.02982  
Expiration Date: 08/02/2021  
Site Type: School

**Actual:**  
**39 ft.**

Affiliation Records:  
Site Id: 28084  
Affiliation Type: On-Site Operator  
Company Name: PUBLIC SCHOOL 42-MANHATTAN M042  
Contact Type: Not reported  
Contact Name: JOANNE ONEILL  
Address1: Not reported  
Address2: Not reported  
City: Not reported  
State: NN  
Zip Code: Not reported  
Country Code: 001  
Phone: (212) 587-3004  
EMail: Not reported  
Fax Number: Not reported  
Modified By: MRBARROW  
Date Last Modified: 2016-05-09

Site Id: 28084  
Affiliation Type: Mail Contact  
Company Name: NYC DEPARTMENT OF EDUCATION  
Contact Type: Not reported

Map ID  
Direction  
Distance  
Elevation

MAP FINDINGS

Site

Database(s)

EDR ID Number  
EPA ID Number

**PUBLIC SCHOOL 42 (Continued)**

**S102238749**

Contact Name: MUNENDRA SHARMA  
Address1: FIELD OPERATIONS-FUEL DIVISION  
Address2: 44-36 VERNON BLVD.  
City: LONG ISLAND CITY  
State: NY  
Zip Code: 11101  
Country Code: 001  
Phone: (718) 349-5752  
EMail: MSHARMA@SCHOOLS.NYC.GOV  
Fax Number: Not reported  
Modified By: DMPOKRZY  
Date Last Modified: 2016-12-19

Site Id: 28084  
Affiliation Type: Emergency Contact  
Company Name: NYC DEPARTMENT OF EDUCATION  
Contact Type: Not reported  
Contact Name: KEN MAHADEO  
Address1: Not reported  
Address2: Not reported  
City: Not reported  
State: NN  
Zip Code: Not reported  
Country Code: 999  
Phone: (646) 210-7918  
EMail: Not reported  
Fax Number: Not reported  
Modified By: DAFRANCI  
Date Last Modified: 2016-10-13

Site Id: 28084  
Affiliation Type: Facility Owner  
Company Name: NYC DEPARTMENT OF EDUCATION  
Contact Type: MANAGER. FUEL DIVISION  
Contact Name: MUNENDRA SHARMA  
Address1: 44-36 VERNON BLVD.  
Address2: Not reported  
City: LONG ISLAND CITY  
State: NY  
Zip Code: 11101  
Country Code: 001  
Phone: (718) 349-5752  
EMail: Not reported  
Fax Number: Not reported  
Modified By: DMPOKRZY  
Date Last Modified: 2016-12-19

Tank Info:

Tank Number: 001  
Tank Id: 61120  
Material Code: 0001  
Common Name of Substance: #2 Fuel Oil (On-Site Consumption)

Equipment Records:

D01 - Pipe Type - Steel/Carbon Steel/Iron

Map ID  
Direction  
Distance  
Elevation

MAP FINDINGS

Site

Database(s)

EDR ID Number  
EPA ID Number

**PUBLIC SCHOOL 42 (Continued)**

**S102238749**

E00 - Piping Secondary Containment - None  
F01 - Pipe External Protection - Painted/Asphalt Coating  
H06 - Tank Leak Detection - Impervious Barrier/Concrete Pad (A/G)  
J02 - Dispenser - Suction Dispenser  
K00 - Spill Prevention - None  
B01 - Tank External Protection - Painted/Asphalt Coating  
H01 - Tank Leak Detection - Interstitial - Electronic Monitoring  
I04 - Overfill - Product Level Gauge (A/G)  
A00 - Tank Internal Protection - None  
I02 - Overfill - High Level Alarm  
L00 - Piping Leak Detection - None  
G02 - Tank Secondary Containment - Vault (w/access)  
C01 - Pipe Location - Aboveground

Tank Location: 3  
Tank Type: Steel/Carbon Steel/Iron  
Tank Status: In Service  
Pipe Model: Not reported  
Install Date: 01/01/1997  
Capacity Gallons: 5000  
Tightness Test Method: NN  
Date Test: Not reported  
Next Test Date: Not reported  
Date Tank Closed: Not reported  
Register: True  
Modified By: MRBARROW  
Last Modified: 05/09/2016  
Material Name: Not reported

**SPILLS:**

Facility ID: 9512803  
Facility Type: ER  
DER Facility ID: 62700  
Site ID: 65243  
DEC Region: 2  
Spill Date: 1996-01-14  
Spill Number/Closed Date: 9512803 / 2003-04-15  
Spill Cause: Equipment Failure  
Spill Class: Known release with minimal potential for fire or hazard. DEC Response. Willing Responsible Party. Corrective action taken.

SWIS: 3101  
Investigator: MCTIBBE  
Referred To: Not reported  
Reported to Dept: 1996-01-15  
CID: 312  
Water Affected: Not reported  
Spill Source: Institutional, Educational, Gov., Other  
Spill Notifier: Other  
Cleanup Ceased: Not reported  
Cleanup Meets Std: False  
Last Inspection: Not reported  
Recommended Penalty: False  
UST Trust: False  
Remediation Phase: 0  
Date Entered In Computer: 1996-01-15  
Spill Record Last Update: 2003-04-15  
Spiller Name: SHELDON MOSKOWITZ  
Spiller Company: MOBIL STEAM BOILER RENTAL

Map ID  
Direction  
Distance  
Elevation

MAP FINDINGS

Site

Database(s)

EDR ID Number  
EPA ID Number

**PUBLIC SCHOOL 42 (Continued)**

**S102238749**

Spiller Address: 182 MONTROSE AV  
Spiller City,St,Zip: BROOKLYN, NY 11206-  
Spiller Company: 001  
Contact Name: Not reported  
Contact Phone: Not reported  
DEC Memo: "Prior to Sept, 2004 data translation this spill Lead\_DEC Field was  
TIBBE REFER TO 9512775."  
Remarks: "PIPE BROKE - UNK QTY WENT INTO STORM DRAIN"

Material:

Site ID: 65243  
Operable Unit ID: 1023903  
Operable Unit: 01  
Material ID: 356546  
Material Code: 0001A  
Material Name: #2 fuel oil  
Case No.: Not reported  
Material FA: Petroleum  
Quantity: 2500.00  
Units: Gallons  
Recovered: .00  
Resource Affected: Not reported  
Oxygenate: Not reported

Tank Test:

AD318  
WSW  
1/8-1/4  
0.188 mi.  
993 ft.

PS 42M SCHOOL  
71 HESTER ST  
NEW YORK, NY 10002  
Site 2 of 10 in cluster AD

RCRA-LQG 1000911997  
NY MANIFEST NY0000375824

Relative:  
Higher

RCRA-LQG:

Actual:  
39 ft.

Date form received by agency: 02/20/2014  
Facility name: PS 42M SCHOOL  
Facility address: 71 HESTER ST  
NEW YORK, NY 10002  
EPA ID: NY0000375824  
Mailing address: THOMSON AVE  
SCAIEH  
LONG ISLAND CITY, NY 11101  
Contact: ALEXANDER LEMPert  
Contact address: THOMSON AVE  
LONG ISLAND CITY, NY 11101  
Contact country: US  
Contact telephone: (718) 472-8501  
Contact email: ALEMPERT@NYCSCA.ORG  
EPA Region: 02  
Land type: Municipal  
Classification: Large Quantity Generator  
Description: Handler: generates 1,000 kg or more of hazardous waste during any calendar month; or generates more than 1 kg of acutely hazardous waste during any calendar month; or generates more than 100 kg of any residue or contaminated soil, waste or other debris resulting from the cleanup of a spill, into or on any land or water, of acutely hazardous waste during any calendar month; or generates 1 kg or less of acutely hazardous waste during any calendar month, and accumulates more than 1

Map ID  
Direction  
Distance  
Elevation

MAP FINDINGS

Site

Database(s)

EDR ID Number  
EPA ID Number

**PS 42M SCHOOL (Continued)**

**1000911997**

kg of acutely hazardous waste at any time; or generates 100 kg or less of any residue or contaminated soil, waste or other debris resulting from the cleanup of a spill, into or on any land or water, of acutely hazardous waste during any calendar month, and accumulates more than 100 kg of that material at any time

Owner/Operator Summary:

Owner/operator name: NYC DEPARTMENT OF EDUCATION  
Owner/operator address: VERNON BLVD  
LONG ISLAND CITY, NY 11101  
Owner/operator country: US  
Owner/operator telephone: Not reported  
Legal status: Municipal  
Owner/Operator Type: Operator  
Owner/Op start date: 01/01/1900  
Owner/Op end date: Not reported

Owner/operator name: NYC DEPARTMENT OF EDUCATION  
Owner/operator address: VERNON BLVD  
LONG ISLAND CITY, NY 11101  
Owner/operator country: US  
Owner/operator telephone: Not reported  
Legal status: Municipal  
Owner/Operator Type: Owner  
Owner/Op start date: 01/01/1900  
Owner/Op end date: Not reported

Owner/operator name: NYC BD OF ED  
Owner/operator address: 28-11 QUEENS PLZ N  
LONG ISLAND CITY, NY 11101  
Owner/operator country: US  
Owner/operator telephone: (718) 349-5600  
Legal status: Municipal  
Owner/Operator Type: Owner  
Owner/Op start date: Not reported  
Owner/Op end date: Not reported

Owner/operator name: NYC BD OF ED  
Owner/operator address: 28-11 QUEENS PLZ N  
LONG ISLAND CITY, NY 11101  
Owner/operator country: US  
Owner/operator telephone: (718) 349-5600  
Legal status: Municipal  
Owner/Operator Type: Operator  
Owner/Op start date: Not reported  
Owner/Op end date: Not reported

Handler Activities Summary:

U.S. importer of hazardous waste: No  
Mixed waste (haz. and radioactive): No  
Recycler of hazardous waste: No  
Transporter of hazardous waste: No  
Treater, storer or disposer of HW: No  
Underground injection activity: No  
On-site burner exemption: No  
Furnace exemption: No

Map ID  
Direction  
Distance  
Elevation

MAP FINDINGS

Site

Database(s)

EDR ID Number  
EPA ID Number

**PS 42M SCHOOL (Continued)**

**1000911997**

Used oil fuel burner: No  
Used oil processor: No  
User oil refiner: No  
Used oil fuel marketer to burner: No  
Used oil Specification marketer: No  
Used oil transfer facility: No  
Used oil transporter: No

. Waste code: B004  
. Waste name: B004

. Waste code: B007  
. Waste name: B007

Historical Generators:

Date form received by agency: 02/27/2012  
Site name: NYC BD OF ED - PUBLIC SCHOOL 42 MAN  
Classification: Large Quantity Generator

. Waste code: B007  
. Waste name: B007

Date form received by agency: 01/01/2007  
Site name: NYC BD OF ED - PUBLIC SCHOOL 42 MAN  
Classification: Conditionally Exempt Small Quantity Generator

Date form received by agency: 01/01/2006  
Site name: NYC BD OF ED - PUBLIC SCHOOL 42 MAN  
Classification: Conditionally Exempt Small Quantity Generator

Date form received by agency: 07/27/1995  
Site name: NYC BD OF ED - PUBLIC SCHOOL 42 MAN  
Classification: Small Quantity Generator

. Waste code: D000  
. Waste name: Not Defined

. Waste code: D008  
. Waste name: LEAD

Violation Status: No violations found

Evaluation Action Summary:

Evaluation date: 07/28/2015  
Evaluation: COMPLIANCE EVALUATION INSPECTION ON-SITE  
Area of violation: Not reported  
Date achieved compliance: Not reported  
Evaluation lead agency: State

NY MANIFEST:

Country: USA  
EPA ID: NY0000375824  
Facility Status: Not reported  
Location Address 1: 71 HESTER ST  
Code: BP  
Location Address 2: Not reported  
Total Tanks: Not reported

Map ID  
Direction  
Distance  
Elevation

MAP FINDINGS

Site

Database(s)

EDR ID Number  
EPA ID Number

**PS 42M SCHOOL (Continued)**

**1000911997**

Location City: NEW YORK  
Location State: NY  
Location Zip: 10002  
Location Zip 4: Not reported

NY MANIFEST:

EPAID: NY0000375824  
Mailing Name: NYC BOARD OF EDUCATION - PS 42  
Mailing Contact: NYC BOARD OF EDUCATION - PS 42  
Mailing Address 1: 28-11 QUEENS PLAZA NORTH  
Mailing Address 2: Not reported  
Mailing City: LONG ISLAND CITY  
Mailing State: NY  
Mailing Zip: 11101  
Mailing Zip 4: Not reported  
Mailing Country: USA  
Mailing Phone: 7183495660

NY MANIFEST:

Document ID: NYG5206212  
Manifest Status: Not reported  
seq: Not reported  
Year: 2004  
Trans1 State ID: MAJ68855  
Trans2 State ID: Not reported  
Generator Ship Date: 09/03/2004  
Trans1 Recv Date: 09/03/2004  
Trans2 Recv Date: Not reported  
TSD Site Recv Date: 09/08/2004  
Part A Recv Date: Not reported  
Part B Recv Date: Not reported  
Generator EPA ID: NY0000375824  
Trans1 EPA ID: MAD985286988  
Trans2 EPA ID: Not reported  
TSD ID 1: NYD077444  
TSD ID 2: Not reported  
Manifest Tracking Number: Not reported  
Import Indicator: Not reported  
Export Indicator: Not reported  
Discr Quantity Indicator: Not reported  
Discr Type Indicator: Not reported  
Discr Residue Indicator: Not reported  
Discr Partial Reject Indicator: Not reported  
Discr Full Reject Indicator: Not reported  
Manifest Ref Number: Not reported  
Alt Facility RCRA ID: Not reported  
Alt Facility Sign Date: Not reported  
MGMT Method Type Code: Not reported  
Waste Code: D008 - LEAD 5.0 MG/L TCLP  
Waste Code: Not reported  
Waste Code: Not reported  
Waste Code: Not reported  
Waste Code: Not reported  
Waste Code: Not reported  
Quantity: 00100  
Units: P - Pounds  
Number of Containers: 001

Map ID  
Direction  
Distance  
Elevation

MAP FINDINGS

Site

Database(s)

EDR ID Number  
EPA ID Number

**PS 42M SCHOOL (Continued)**

**1000911997**

Container Type: DM - Metal drums, barrels  
Handling Method: T Chemical, physical, or biological treatment.  
Specific Gravity: 01.00

Document ID: NJA2777091  
Manifest Status: C  
seq: Not reported  
Year: 1997  
Trans1 State ID: S50015  
Trans2 State ID: Not reported  
Generator Ship Date: 08/20/1997  
Trans1 Recv Date: 08/20/1997  
Trans2 Recv Date: / /  
TSD Site Recv Date: 08/20/1997  
Part A Recv Date: / /  
Part B Recv Date: 09/11/1997  
Generator EPA ID: NY0000375824  
Trans1 EPA ID: NJD986588630  
Trans2 EPA ID: Not reported  
TSD ID 1: NJD002200046  
TSD ID 2: Not reported  
Manifest Tracking Number: Not reported  
Import Indicator: Not reported  
Export Indicator: Not reported  
Discr Quantity Indicator: Not reported  
Discr Type Indicator: Not reported  
Discr Residue Indicator: Not reported  
Discr Partial Reject Indicator: Not reported  
Discr Full Reject Indicator: Not reported  
Manifest Ref Number: Not reported  
Alt Facility RCRA ID: Not reported  
Alt Facility Sign Date: Not reported  
MGMT Method Type Code: Not reported  
Waste Code: D008 - LEAD 5.0 MG/L TCLP  
Waste Code: Not reported  
Waste Code: Not reported  
Waste Code: Not reported  
Waste Code: Not reported  
Waste Code: Not reported  
Quantity: 00075  
Units: P - Pounds  
Number of Containers: 001  
Container Type: DM - Metal drums, barrels  
Handling Method: L Landfill.  
Specific Gravity: 100

Document ID: Not reported  
Manifest Status: Not reported  
seq: Not reported  
Year: 2013  
Trans1 State ID: NJ0000027193  
Trans2 State ID: Not reported  
Generator Ship Date: 09/14/2013  
Trans1 Recv Date: 09/14/2013  
Trans2 Recv Date: Not reported  
TSD Site Recv Date: 09/16/2013  
Part A Recv Date: Not reported



Map ID  
Direction  
Distance  
Elevation

MAP FINDINGS

Site

Database(s)

EDR ID Number  
EPA ID Number

**PS 42M SCHOOL (Continued)**

**1000911997**

Part B Recv Date: Not reported  
Generator EPA ID: NY0000375824  
Trans1 EPA ID: Not reported  
Trans2 EPA ID: Not reported  
TSD ID 1: NJD002200046  
TSD ID 2: Not reported  
Manifest Tracking Number: 010913732JJK  
Import Indicator: N  
Export Indicator: N  
Discr Quantity Indicator: N  
Discr Type Indicator: N  
Discr Residue Indicator: N  
Discr Partial Reject Indicator: N  
Discr Full Reject Indicator: N  
Manifest Ref Number: Not reported  
Alt Facility RCRA ID: Not reported  
Alt Facility Sign Date: Not reported  
MGMT Method Type Code: H141  
Waste Code: Not reported  
Waste Code: Not reported  
Waste Code: Not reported  
Waste Code: Not reported  
Waste Code: Not reported  
Waste Code: Not reported  
Quantity: 55  
Units: G - Gallons (liquids only)\* (8.3 pounds)  
Number of Containers: 1  
Container Type: DM - Metal drums, barrels  
Handling Method: B Incineration, heat recovery, burning.  
Specific Gravity: 1  
Waste Code: B004  
Waste Code 1\_2: Not reported  
Waste Code 1\_3: Not reported  
Waste Code 1\_4: Not reported  
Waste Code 1\_5: Not reported  
Waste Code 1\_6: Not reported  
  
Document ID: Not reported  
Manifest Status: Not reported  
seq: Not reported  
Year: 2013  
Trans1 State ID: NJ0000027193  
Trans2 State ID: Not reported  
Generator Ship Date: 09/14/2013  
Trans1 Recv Date: 09/14/2013  
Trans2 Recv Date: Not reported  
TSD Site Recv Date: 09/16/2013  
Part A Recv Date: Not reported  
Part B Recv Date: Not reported  
Generator EPA ID: NY0000375824  
Trans1 EPA ID: Not reported  
Trans2 EPA ID: Not reported  
TSD ID 1: NJD002200046  
TSD ID 2: Not reported  
Manifest Tracking Number: 010913732JJK  
Import Indicator: N  
Export Indicator: N

Map ID  
Direction  
Distance  
Elevation

MAP FINDINGS

Site

Database(s)

EDR ID Number  
EPA ID Number

**PS 42M SCHOOL (Continued)**

**1000911997**

Discr Quantity Indicator: N  
Discr Type Indicator: N  
Discr Residue Indicator: N  
Discr Partial Reject Indicator: N  
Discr Full Reject Indicator: N  
Manifest Ref Number: Not reported  
Alt Facility RCRA ID: Not reported  
Alt Facility Sign Date: Not reported  
MGMT Method Type Code: H141  
Waste Code: Not reported  
Waste Code: Not reported  
Waste Code: Not reported  
Waste Code: Not reported  
Waste Code: Not reported  
Waste Code: Not reported  
Quantity: 8000  
Units: P - Pounds  
Number of Containers: 12  
Container Type: DM - Metal drums, barrels  
Handling Method: R Material recovery of more than 75 percent of the total material.  
Specific Gravity: 1  
Waste Code: B004  
Waste Code 1\_2: Not reported  
Waste Code 1\_3: Not reported  
Waste Code 1\_4: Not reported  
Waste Code 1\_5: Not reported  
Waste Code 1\_6: Not reported  
  
Document ID: Not reported  
Manifest Status: Not reported  
seq: Not reported  
Year: 2013  
Trans1 State ID: NJ0000027193  
Trans2 State ID: Not reported  
Generator Ship Date: 09/14/2013  
Trans1 Recv Date: 09/14/2013  
Trans2 Recv Date: Not reported  
TSD Site Recv Date: 09/24/2013  
Part A Recv Date: Not reported  
Part B Recv Date: Not reported  
Generator EPA ID: NY0000375824  
Trans1 EPA ID: Not reported  
Trans2 EPA ID: Not reported  
TSD ID 1: NJD002200046  
TSD ID 2: Not reported  
Manifest Tracking Number: 010913734JJK  
Import Indicator: N  
Export Indicator: N  
Discr Quantity Indicator: Y  
Discr Type Indicator: N  
Discr Residue Indicator: N  
Discr Partial Reject Indicator: N  
Discr Full Reject Indicator: N  
Manifest Ref Number: Not reported  
Alt Facility RCRA ID: Not reported  
Alt Facility Sign Date: Not reported  
MGMT Method Type Code: H141

Map ID  
Direction  
Distance  
Elevation

MAP FINDINGS

Site

Database(s)

EDR ID Number  
EPA ID Number

**PS 42M SCHOOL (Continued)**

**1000911997**

Waste Code: Not reported  
Waste Code: Not reported  
Waste Code: Not reported  
Waste Code: Not reported  
Waste Code: Not reported  
Waste Code: Not reported  
Quantity: 455  
Units: K - Kilograms (2.2 pounds)  
Number of Containers: 1  
Container Type: CM - Metal boxes, cases, roll-offs  
Handling Method: T Chemical, physical, or biological treatment.  
Specific Gravity: 1  
Waste Code: D007  
Waste Code 1\_2: Not reported  
Waste Code 1\_3: Not reported  
Waste Code 1\_4: Not reported  
Waste Code 1\_5: Not reported  
Waste Code 1\_6: Not reported

Document ID: Not reported  
Manifest Status: Not reported  
seq: Not reported  
Year: 2015  
Trans1 State ID: NJ0000027193  
Trans2 State ID: Not reported  
Generator Ship Date: 08/07/2015  
Trans1 Recv Date: 08/07/2015  
Trans2 Recv Date: Not reported  
TSD Site Recv Date: 08/07/2015  
Part A Recv Date: Not reported  
Part B Recv Date: Not reported  
Generator EPA ID: NY0000375824  
Trans1 EPA ID: Not reported  
Trans2 EPA ID: Not reported  
TSD ID 1: NJD002200046  
TSD ID 2: Not reported  
Manifest Tracking Number: 014162168JJK  
Import Indicator: N  
Export Indicator: N  
Discr Quantity Indicator: N  
Discr Type Indicator: N  
Discr Residue Indicator: N  
Discr Partial Reject Indicator: N  
Discr Full Reject Indicator: N  
Manifest Ref Number: Not reported  
Alt Facility RCRA ID: Not reported  
Alt Facility Sign Date: Not reported  
MGMT Method Type Code: H141  
Waste Code: Not reported  
Waste Code: Not reported  
Waste Code: Not reported  
Waste Code: Not reported  
Waste Code: Not reported  
Waste Code: Not reported  
Quantity: 25  
Units: P - Pounds  
Number of Containers: 1

Map ID  
Direction  
Distance  
Elevation

MAP FINDINGS

Site

Database(s)

EDR ID Number  
EPA ID Number

**PS 42M SCHOOL (Continued)**

**1000911997**

Container Type: DM - Metal drums, barrels  
Handling Method: T Chemical, physical, or biological treatment.  
Specific Gravity: 1  
Waste Code: D008  
Waste Code 1\_2: Not reported  
Waste Code 1\_3: Not reported  
Waste Code 1\_4: Not reported  
Waste Code 1\_5: Not reported  
Waste Code 1\_6: Not reported

Document ID: Not reported  
Manifest Status: Not reported  
seq: Not reported  
Year: 2015  
Trans1 State ID: NJ0000027193  
Trans2 State ID: Not reported  
Generator Ship Date: 08/27/2015  
Trans1 Recv Date: 08/27/2015  
Trans2 Recv Date: Not reported  
TSD Site Recv Date: 08/27/2015  
Part A Recv Date: Not reported  
Part B Recv Date: Not reported  
Generator EPA ID: NY0000375824  
Trans1 EPA ID: Not reported  
Trans2 EPA ID: Not reported  
TSD ID 1: NJD002200046  
TSD ID 2: Not reported  
Manifest Tracking Number: 014162338JJK  
Import Indicator: N  
Export Indicator: N  
Discr Quantity Indicator: N  
Discr Type Indicator: N  
Discr Residue Indicator: N  
Discr Partial Reject Indicator: N  
Discr Full Reject Indicator: N  
Manifest Ref Number: Not reported  
Alt Facility RCRA ID: Not reported  
Alt Facility Sign Date: Not reported  
MGMT Method Type Code: H141  
Waste Code: Not reported  
Waste Code: Not reported  
Waste Code: Not reported  
Waste Code: Not reported  
Waste Code: Not reported  
Waste Code: Not reported  
Quantity: 217  
Units: P - Pounds  
Number of Containers: 1  
Container Type: DM - Metal drums, barrels  
Handling Method: T Chemical, physical, or biological treatment.  
Specific Gravity: 1  
Waste Code: D008  
Waste Code 1\_2: Not reported  
Waste Code 1\_3: Not reported  
Waste Code 1\_4: Not reported  
Waste Code 1\_5: Not reported  
Waste Code 1\_6: Not reported

Map ID  
Direction  
Distance  
Elevation

MAP FINDINGS

Site

Database(s)

EDR ID Number  
EPA ID Number

**PS 42M SCHOOL (Continued)**

**1000911997**

Document ID:	Not reported
Manifest Status:	Not reported
seq:	Not reported
Year:	2015
Trans1 State ID:	NJ0000027193
Trans2 State ID:	Not reported
Generator Ship Date:	09/24/2015
Trans1 Recv Date:	09/24/2015
Trans2 Recv Date:	Not reported
TSD Site Recv Date:	09/24/2015
Part A Recv Date:	Not reported
Part B Recv Date:	Not reported
Generator EPA ID:	NY0000375824
Trans1 EPA ID:	Not reported
Trans2 EPA ID:	Not reported
TSD ID 1:	NJD002200046
TSD ID 2:	Not reported
Manifest Tracking Number:	014168041JJK
Import Indicator:	N
Export Indicator:	N
Discr Quantity Indicator:	N
Discr Type Indicator:	N
Discr Residue Indicator:	N
Discr Partial Reject Indicator:	N
Discr Full Reject Indicator:	N
Manifest Ref Number:	Not reported
Alt Facility RCRA ID:	Not reported
Alt Facility Sign Date:	Not reported
MGMT Method Type Code:	H141
Waste Code:	Not reported
Waste Code:	Not reported
Waste Code:	Not reported
Waste Code:	Not reported
Waste Code:	Not reported
Waste Code:	Not reported
Quantity:	217
Units:	P - Pounds
Number of Containers:	1
Container Type:	DM - Metal drums, barrels
Handling Method:	T Chemical, physical, or biological treatment.
Specific Gravity:	1
Waste Code:	D008
Waste Code 1_2:	Not reported
Waste Code 1_3:	Not reported
Waste Code 1_4:	Not reported
Waste Code 1_5:	Not reported
Waste Code 1_6:	Not reported
Document ID:	Not reported
Manifest Status:	Not reported
seq:	Not reported
Year:	2015
Trans1 State ID:	MAC300016672
Trans2 State ID:	OHD980614374
Generator Ship Date:	06/01/2015
Trans1 Recv Date:	06/01/2015
Trans2 Recv Date:	06/03/2015

Map ID  
Direction  
Distance  
Elevation

MAP FINDINGS

Site

Database(s)

EDR ID Number  
EPA ID Number

**PS 42M SCHOOL (Continued)**

**1000911997**

TSD Site Recv Date: 06/14/2015  
Part A Recv Date: Not reported  
Part B Recv Date: Not reported  
Generator EPA ID: NY0000375824  
Trans1 EPA ID: Not reported  
Trans2 EPA ID: Not reported  
TSD ID 1: OHD048415665  
TSD ID 2: Not reported  
Manifest Tracking Number: 008211923FLE  
Import Indicator: N  
Export Indicator: N  
Discr Quantity Indicator: N  
Discr Type Indicator: N  
Discr Residue Indicator: N  
Discr Partial Reject Indicator: N  
Discr Full Reject Indicator: N  
Manifest Ref Number: Not reported  
Alt Facility RCRA ID: Not reported  
Alt Facility Sign Date: Not reported  
MGMT Method Type Code: H040  
Waste Code: Not reported  
Waste Code: Not reported  
Waste Code: Not reported  
Waste Code: Not reported  
Waste Code: Not reported  
Waste Code: Not reported  
Quantity: 1280  
Units: P - Pounds  
Number of Containers: 1  
Container Type: CF - Fiber or plastic boxes, cartons  
Handling Method: B Incineration, heat recovery, burning.  
Specific Gravity: 1  
Waste Code: D001  
Waste Code 1\_2: Not reported  
Waste Code 1\_3: Not reported  
Waste Code 1\_4: Not reported  
Waste Code 1\_5: Not reported  
Waste Code 1\_6: Not reported  
  
Document ID: Not reported  
Manifest Status: Not reported  
seq: Not reported  
Year: 2015  
Trans1 State ID: NJ0000027193  
Trans2 State ID: Not reported  
Generator Ship Date: 08/07/2015  
Trans1 Recv Date: 08/07/2015  
Trans2 Recv Date: Not reported  
TSD Site Recv Date: 08/07/2015  
Part A Recv Date: Not reported  
Part B Recv Date: Not reported  
Generator EPA ID: NY0000375824  
Trans1 EPA ID: Not reported  
Trans2 EPA ID: Not reported  
TSD ID 1: NJD002200046  
TSD ID 2: Not reported  
Manifest Tracking Number: 014162168JJK

Map ID  
Direction  
Distance  
Elevation

MAP FINDINGS

Site

Database(s)

EDR ID Number  
EPA ID Number

**PS 42M SCHOOL (Continued)**

**1000911997**

Import Indicator: N  
Export Indicator: N  
Discr Quantity Indicator: N  
Discr Type Indicator: N  
Discr Residue Indicator: N  
Discr Partial Reject Indicator: N  
Discr Full Reject Indicator: N  
Manifest Ref Number: Not reported  
Alt Facility RCRA ID: Not reported  
Alt Facility Sign Date: Not reported  
MGMT Method Type Code: H141  
Waste Code: Not reported  
Waste Code: Not reported  
Waste Code: Not reported  
Waste Code: Not reported  
Waste Code: Not reported  
Waste Code: Not reported  
Quantity: 25  
Units: P - Pounds  
Number of Containers: 1  
Container Type: DM - Metal drums, barrels  
Handling Method: T Chemical, physical, or biological treatment.  
Specific Gravity: 1  
Waste Code: D008  
Waste Code 1\_2: Not reported  
Waste Code 1\_3: Not reported  
Waste Code 1\_4: Not reported  
Waste Code 1\_5: Not reported  
Waste Code 1\_6: Not reported

[Click this hyperlink](#) while viewing on your computer to access  
10 additional NY\_MANIFEST: record(s) in the EDR Site Report.

**S319**  
**ESE**  
**1/8-1/4**  
**0.188 mi.**  
**994 ft.**

**LADDER COMPANY 18**  
**25 PITT STREET**  
**NEW YORK, NY 10002**  
**Site 4 of 4 in cluster S**

**NY UST** **U001840078**  
**N/A**

**Relative:**  
**Lower**

UST:  
Id/Status: 2-357618 / Active  
Program Type: PBS  
Region: STATE  
DEC Region: 2  
Expiration Date: 07/21/2019  
UTM X: 585853.54959  
UTM Y: 4507728.10108  
Site Type: Municipality (Incl. Waste Water Treatment Plants, Utilities, Swimming Pools, etc.)

**Actual:**  
**29 ft.**

Affiliation Records:  
Site Id: 17909  
Affiliation Type: On-Site Operator  
Company Name: LADDER COMPANY 18  
Contact Type: Not reported  
Contact Name: VINCENT FIORE  
Address1: Not reported  
Address2: Not reported

Map ID  
Direction  
Distance  
Elevation

MAP FINDINGS

Site

Database(s)

EDR ID Number  
EPA ID Number

LADDER COMPANY 18 (Continued)

U001840078

City: Not reported  
State: NN  
Zip Code: Not reported  
Country Code: 001  
Phone: (212) 570-4217  
EMail: Not reported  
Fax Number: Not reported  
Modified By: DAFRANCI  
Date Last Modified: 2016-09-15

Site Id: 17909  
Affiliation Type: Emergency Contact  
Company Name: FDNY  
Contact Type: Not reported  
Contact Name: EOC/NOTIFICATION DESK  
Address1: Not reported  
Address2: Not reported  
City: Not reported  
State: NN  
Zip Code: Not reported  
Country Code: 999  
Phone: (718) 999-7900  
EMail: Not reported  
Fax Number: Not reported  
Modified By: DMMOLOUG  
Date Last Modified: 2014-04-10

Site Id: 17909  
Affiliation Type: Mail Contact  
Company Name: FIRE DEPARTMENT FACILITIES  
Contact Type: Not reported  
Contact Name: ASST. COMM. JOSEPH M. MASTROPIETRO  
Address1: 48-34 35TH STREET  
Address2: Not reported  
City: LONG ISLAND CITY  
State: NY  
Zip Code: 11101  
Country Code: 001  
Phone: (718) 784-6510  
EMail: MASTROJ@FDNY.NYC.GOV  
Fax Number: Not reported  
Modified By: DMMOLOUG  
Date Last Modified: 2014-04-10

Site Id: 17909  
Affiliation Type: Facility Owner  
Company Name: FDNY  
Contact Type: Not reported  
Contact Name: Not reported  
Address1: 9 METROTECH CENTER  
Address2: Not reported  
City: BROOKLYN  
State: NY  
Zip Code: 11201  
Country Code: 001  
Phone: (718) 999-7900  
EMail: Not reported



Map ID  
Direction  
Distance  
Elevation

MAP FINDINGS

Site

Database(s)

EDR ID Number  
EPA ID Number

**LADDER COMPANY 18 (Continued)**

**U001840078**

Fax Number: Not reported  
Modified By: DAFRANCI  
Date Last Modified: 2016-09-15

Tank Info:

Tank Number: 001  
Tank ID: 35145  
Tank Status: Closed - In Place  
Material Name: Closed - In Place  
Capacity Gallons: 1100  
Install Date: 01/01/1973  
Date Tank Closed: 11/01/1998  
Registered: True  
Tank Location: Underground  
Tank Type: Steel/carbon steel  
Material Code: 0009  
Common Name of Substance: Gasoline

Tightness Test Method: NN  
Date Test: Not reported  
Next Test Date: Not reported  
Pipe Model: Not reported  
Modified By: TRANSLAT  
Last Modified: 03/04/2004

Equipment Records:

A00 - Tank Internal Protection - None  
G00 - Tank Secondary Containment - None  
C00 - Pipe Location - No Piping  
I04 - Overfill - Product Level Gauge (A/G)  
D00 - Pipe Type - No Piping  
J02 - Dispenser - Suction Dispenser  
H00 - Tank Leak Detection - None  
B00 - Tank External Protection - None  
F00 - Pipe External Protection - None

Tank Number: 002  
Tank ID: 35146  
Tank Status: Closed - In Place  
Material Name: Closed - In Place  
Capacity Gallons: 1100  
Install Date: 01/01/1973  
Date Tank Closed: 11/01/1998  
Registered: True  
Tank Location: Underground  
Tank Type: Steel/carbon steel  
Material Code: 0008  
Common Name of Substance: Diesel

Tightness Test Method: NN  
Date Test: Not reported  
Next Test Date: Not reported  
Pipe Model: Not reported  
Modified By: TRANSLAT  
Last Modified: 03/04/2004

Map ID  
Direction  
Distance  
Elevation

MAP FINDINGS

Site

Database(s)

EDR ID Number  
EPA ID Number

**LADDER COMPANY 18 (Continued)**

**U001840078**

Equipment Records:

G00 - Tank Secondary Containment - None  
A00 - Tank Internal Protection - None  
I04 - Overfill - Product Level Gauge (A/G)  
C00 - Pipe Location - No Piping  
D00 - Pipe Type - No Piping  
J02 - Dispenser - Suction Dispenser  
H00 - Tank Leak Detection - None  
F00 - Pipe External Protection - None  
B00 - Tank External Protection - None

Tank Number: 003  
Tank ID: 216536  
Tank Status: In Service  
Material Name: In Service  
Capacity Gallons: 1000  
Install Date: 11/01/1998  
Date Tank Closed: Not reported  
Registered: True  
Tank Location: Underground  
Tank Type: Equivalent technology  
Material Code: 0008  
Common Name of Substance: Diesel

Tightness Test Method: NN  
Date Test: Not reported  
Next Test Date: Not reported  
Pipe Model: Not reported  
Modified By: NRLOMBAR  
Last Modified: 10/08/2013

Equipment Records:

L09 - Piping Leak Detection - Exempt Suction Piping  
I02 - Overfill - High Level Alarm  
C02 - Pipe Location - Underground/On-ground  
F04 - Pipe External Protection - Fiberglass  
F05 - Pipe External Protection - Jacketed  
G04 - Tank Secondary Containment - Double-Walled (Underground)  
A03 - Tank Internal Protection - Fiberglass Liner (FRP)  
E04 - Piping Secondary Containment - Double walled UG  
K01 - Spill Prevention - Catch Basin  
J02 - Dispenser - Suction Dispenser  
D06 - Pipe Type - Fiberglass Reinforced Plastic (FRP)  
H01 - Tank Leak Detection - Interstitial - Electronic Monitoring  
B04 - Tank External Protection - Fiberglass  
H05 - Tank Leak Detection - In-Tank System (ATG)

Map ID  
Direction  
Distance  
Elevation

MAP FINDINGS

Site

Database(s)

EDR ID Number  
EPA ID Number

AC320  
SE  
1/8-1/4  
0.189 mi.  
997 ft.

CON EDISON VAULT: 8926  
460 GRAND ST  
NEW YORK, NY 10002  
Site 4 of 11 in cluster AC

RCRA NonGen / NLR 1016969272  
NY MANIFEST NYP004429262

Relative:  
Lower

RCRA NonGen / NLR:

Date form received by agency: 02/28/2014

Facility name: CON EDISON VAULT: 8926

Facility address: 460 GRAND ST

NEW YORK, NY 10002

EPA ID: NYP004429262

Mailing address: IRVING PL, 15TH FL NE

NEW YORK, NY 10003

Contact: THOMAS TEELING

Contact address: Not reported

Not reported

Contact country: Not reported

Contact telephone: (212) 460-3770

Contact email: Not reported

EPA Region: 02

Classification: Non-Generator

Description: Handler: Non-Generators do not presently generate hazardous waste

Actual:  
31 ft.

Handler Activities Summary:

U.S. importer of hazardous waste: No

Mixed waste (haz. and radioactive): No

Recycler of hazardous waste: No

Transporter of hazardous waste: No

Treater, storer or disposer of HW: No

Underground injection activity: No

On-site burner exemption: No

Furnace exemption: No

Used oil fuel burner: No

Used oil processor: No

User oil refiner: No

Used oil fuel marketer to burner: No

Used oil Specification marketer: No

Used oil transfer facility: No

Used oil transporter: No

Historical Generators:

Date form received by agency: 01/29/2014

Site name: CON EDISON VAULT: 8926

Classification: Conditionally Exempt Small Quantity Generator

Violation Status: No violations found

NY MANIFEST:

Country: USA

EPA ID: NYP004429262

Facility Status: Not reported

Location Address 1: F/O 460 GRAND ST

Code: BP

Location Address 2: Not reported

Total Tanks: Not reported

Location City: NEW YORK

Location State: NY

Location Zip: 10002

Map ID  
Direction  
Distance  
Elevation

MAP FINDINGS

Site

Database(s)

EDR ID Number  
EPA ID Number

**CON EDISON VAULT: 8926 (Continued)**

**1016969272**

Location Zip 4:	Not reported
NY MANIFEST:	
EPAID:	NYP004429262
Mailing Name:	CON EDISON
Mailing Contact:	CON EDISON
Mailing Address 1:	4 IRVING PLACE
Mailing Address 2:	15TH FL
Mailing City:	NEW YORK
Mailing State:	NY
Mailing Zip:	10003
Mailing Zip 4:	Not reported
Mailing Country:	USA
Mailing Phone:	Not reported
NY MANIFEST:	
Document ID:	Not reported
Manifest Status:	Not reported
seq:	Not reported
Year:	2014
Trans1 State ID:	NJD003812047
Trans2 State ID:	Not reported
Generator Ship Date:	01/29/2014
Trans1 Recv Date:	01/29/2014
Trans2 Recv Date:	Not reported
TSD Site Recv Date:	02/05/2014
Part A Recv Date:	Not reported
Part B Recv Date:	Not reported
Generator EPA ID:	NYP004429262
Trans1 EPA ID:	Not reported
Trans2 EPA ID:	Not reported
TSD ID 1:	NJD991291105
TSD ID 2:	Not reported
Manifest Tracking Number:	002329784GBF
Import Indicator:	N
Export Indicator:	N
Discr Quantity Indicator:	N
Discr Type Indicator:	N
Discr Residue Indicator:	N
Discr Partial Reject Indicator:	N
Discr Full Reject Indicator:	N
Manifest Ref Number:	Not reported
Alt Facility RCRA ID:	Not reported
Alt Facility Sign Date:	Not reported
MGMT Method Type Code:	H110
Waste Code:	Not reported
Waste Code:	Not reported
Waste Code:	Not reported
Waste Code:	Not reported
Waste Code:	Not reported
Waste Code:	Not reported
Quantity:	2000
Units:	P - Pounds
Number of Containers:	1
Container Type:	TT - Cargo tank, tank trucks
Handling Method:	T Chemical, physical, or biological treatment.
Specific Gravity:	1

Map ID  
Direction  
Distance  
Elevation

MAP FINDINGS

Site

Database(s)

EDR ID Number  
EPA ID Number

**CON EDISON VAULT: 8926 (Continued)**

1016969272

Waste Code: D008  
Waste Code 1\_2: Not reported  
Waste Code 1\_3: Not reported  
Waste Code 1\_4: Not reported  
Waste Code 1\_5: Not reported  
Waste Code 1\_6: Not reported

AA321  
NNW  
1/8-1/4  
0.189 mi.  
998 ft.

131 ORCHARD SM, LLC  
130 ALLEN STREET  
NEW YORK, NY 10002  
Site 8 of 13 in cluster AA

NY AST A100300866  
N/A

Relative:  
Higher

AST:  
Region: STATE  
DEC Region: 2  
Site Status: Active  
Facility Id: 2-607398  
Program Type: PBS  
UTM X: 585312.89214  
UTM Y: 4508138.07605  
Expiration Date: 03/22/2018  
Site Type: Apartment Building/Office Building

Actual:  
37 ft.

Affiliation Records:  
Site Id: 29251  
Affiliation Type: On-Site Operator  
Company Name: 131 ORCHARD SM, LLC  
Contact Type: Not reported  
Contact Name: OMER ZWICKEL  
Address1: Not reported  
Address2: Not reported  
City: Not reported  
State: NN  
Zip Code: Not reported  
Country Code: 999  
Phone: (212) 279-1024  
EMail: Not reported  
Fax Number: Not reported  
Modified By: LSZINOMA  
Date Last Modified: 2014-11-04

Site Id: 29251  
Affiliation Type: Emergency Contact  
Company Name: 131 ORCHARD SM, LLC  
Contact Type: Not reported  
Contact Name: OMER ZWICKEL  
Address1: Not reported  
Address2: Not reported  
City: Not reported  
State: NN  
Zip Code: Not reported  
Country Code: 999  
Phone: (212) 279-1024  
EMail: Not reported  
Fax Number: Not reported  
Modified By: LSZINOMA

Map ID  
Direction  
Distance  
Elevation

MAP FINDINGS

Site

Database(s)

EDR ID Number  
EPA ID Number

**131 ORCHARD SM, LLC (Continued)**

**A100300866**

Date Last Modified: 2014-11-04  
  
Site Id: 29251  
Affiliation Type: Facility Owner  
Company Name: 131 ORCHARD SM, LLC  
Contact Type: MANAGING MEMBER  
Contact Name: SASSAN MAHFAR  
Address1: 185 GREAT NECK RD., SUITE 250  
Address2: Not reported  
City: GREAT NECK  
State: NY  
Zip Code: 11021  
Country Code: 001  
Phone: (516) 487-5690  
EMail: SAMY@SMAEQUITIES.COM  
Fax Number: Not reported  
Modified By: LSZINOMA  
Date Last Modified: 2014-11-04

Site Id: 29251  
Affiliation Type: Mail Contact  
Company Name: 131 ORCHARD SM, LLC  
Contact Type: MANAGING MEMBER  
Contact Name: SASSAN MAHFAR  
Address1: 185 GREAT NECK RD., SUITE 250  
Address2: Not reported  
City: GREAT NECK  
State: NY  
Zip Code: 11021  
Country Code: 001  
Phone: (516) 487-5690  
EMail: SAMY@SMAEQUITIES.COM  
Fax Number: Not reported  
Modified By: LSZINOMA  
Date Last Modified: 2014-11-04

Tank Info:

Tank Number: 01  
Tank Id: 62888  
Material Code: 0001  
Common Name of Substance: #2 Fuel Oil (On-Site Consumption)

Equipment Records:

A00 - Tank Internal Protection - None  
G00 - Tank Secondary Containment - None  
L09 - Piping Leak Detection - Exempt Suction Piping  
D01 - Pipe Type - Steel/Carbon Steel/Iron  
J02 - Dispenser - Suction Dispenser  
K00 - Spill Prevention - None  
H00 - Tank Leak Detection - None  
C01 - Pipe Location - Aboveground  
B00 - Tank External Protection - None  
F00 - Pipe External Protection - None  
I05 - Overfill - Vent Whistle

Tank Location: 3

Map ID  
Direction  
Distance  
Elevation

MAP FINDINGS

Site

Database(s)

EDR ID Number  
EPA ID Number

131 ORCHARD SM, LLC (Continued)

A100300866

Tank Type: Steel/Carbon Steel/Iron  
Tank Status: In Service  
Pipe Model: Not reported  
Install Date: 01/01/1964  
Capacity Gallons: 1500  
Tightness Test Method: NN  
Date Test: Not reported  
Next Test Date: Not reported  
Date Tank Closed: Not reported  
Register: True  
Modified By: LSZINOMA  
Last Modified: 11/04/2014  
Material Name: Not reported

V322  
WNW  
1/8-1/4  
0.189 mi.  
999 ft.

275 BROOME STREET  
275 BROOME STREET  
NEW YORK, NY 10002

NY AST U003383981  
NY HIST AST N/A

Site 8 of 12 in cluster V

Relative:  
Higher

AST:  
Region: STATE  
DEC Region: 2  
Site Status: Active  
Facility Id: 2-080632  
Program Type: PBS  
UTM X: 585246.64908  
UTM Y: 4508001.53449  
Expiration Date: 03/10/2017  
Site Type: Apartment Building/Office Building

Actual:  
40 ft.

Affiliation Records:  
Site Id: 1631  
Affiliation Type: Facility Owner  
Company Name: GOODMAN REALTY  
Contact Type: MGR  
Contact Name: WL LEE  
Address1: 141 HESTER STREET  
Address2: Not reported  
City: NEW YORK  
State: NY  
Zip Code: 10002  
Country Code: 001  
Phone: (212) 226-0235  
EMail: Not reported  
Fax Number: Not reported  
Modified By: MSBAPTIS  
Date Last Modified: 2009-08-05  
  
Site Id: 1631  
Affiliation Type: Mail Contact  
Company Name: GOODMAN REALTY LLC  
Contact Type: Not reported  
Contact Name: W.L. YEE & CO.,INC.  
Address1: 141 HESTER STREET  
Address2: Not reported  
City: NEW YORK  
State: NY

Map ID  
Direction  
Distance  
Elevation

MAP FINDINGS

Site

Database(s)

EDR ID Number  
EPA ID Number

**275 BROOME STREET (Continued)**

**U003383981**

Zip Code: 10002  
Country Code: 001  
Phone: (212) 226-0235  
EMail: Not reported  
Fax Number: Not reported  
Modified By: TRANSLAT  
Date Last Modified: 2004-03-04

Site Id: 1631  
Affiliation Type: On-Site Operator  
Company Name: 275 BROOME STREET  
Contact Type: Not reported  
Contact Name: STUYVESANT FUEL SERVICE CORP  
Address1: Not reported  
Address2: Not reported  
City: Not reported  
State: NN  
Zip Code: Not reported  
Country Code: 001  
Phone: (212) 665-5700  
EMail: Not reported  
Fax Number: Not reported  
Modified By: TRANSLAT  
Date Last Modified: 2004-03-04

Site Id: 1631  
Affiliation Type: Emergency Contact  
Company Name: MANHATMA REALTY CORPORATION  
Contact Type: Not reported  
Contact Name: PEDRO DURAN  
Address1: Not reported  
Address2: Not reported  
City: Not reported  
State: NN  
Zip Code: Not reported  
Country Code: 001  
Phone: (212) 925-8240  
EMail: Not reported  
Fax Number: Not reported  
Modified By: TRANSLAT  
Date Last Modified: 2004-03-04

**Tank Info:**

Tank Number: 001  
Tank Id: 2689  
Material Code: 0001  
Common Name of Substance: #2 Fuel Oil (On-Site Consumption)

**Equipment Records:**

H00 - Tank Leak Detection - None  
B05 - Tank External Protection - Jacketed  
D02 - Pipe Type - Galvanized Steel  
L09 - Piping Leak Detection - Exempt Suction Piping  
C03 - Pipe Location - Aboveground/Underground Combination  
A00 - Tank Internal Protection - None



Map ID  
Direction  
Distance  
Elevation

MAP FINDINGS

Site

Database(s)

EDR ID Number  
EPA ID Number

275 BROOME STREET (Continued)

U003383981

J02 - Dispenser - Suction Dispenser  
G03 - Tank Secondary Containment - Vault (w/o access)  
I04 - Overfill - Product Level Gauge (A/G)  
F05 - Pipe External Protection - Jacketed

Tank Location: 1  
Tank Type: Steel/Carbon Steel/Iron  
Tank Status: In Service  
Pipe Model: Not reported  
Install Date: 01/01/1959  
Capacity Gallons: 3000  
Tightness Test Method: NN  
Date Test: Not reported  
Next Test Date: Not reported  
Date Tank Closed: Not reported  
Register: True  
Modified By: MSBAPTIS  
Last Modified: 08/05/2009  
Material Name: Not reported

HIST AST:

PBS Number: 2-080632  
SWIS Code: 6201  
Operator: STUYVESANT FUEL SERVICE CORP  
Facility Phone: (212) 665-5700  
Facility Addr2: 275 BROOME STREET  
Facility Type: APARTMENT BUILDING  
Emergency: PEDRO DURAN  
Emergency Tel: (212) 925-8240  
Old PBSNO: Not reported  
Date Inspected: Not reported  
Inspector: Not reported  
Result of Inspection: Not reported  
Owner Name: MANHATMA REALTY CORPORATION  
Owner Address: 141 HESTER STREET  
Owner City,St,Zip: NEW YORK, NY 10002  
Federal ID: Not reported  
Owner Tel: (212) 226-0235  
Owner Type: Corporate/Commercial  
Owner Subtype: Not reported  
Mailing Contact: W.L. YEE & CO.,INC.  
Mailing Name: GOODMAN REALTY LLC  
Mailing Address: 141 HESTER STREET  
Mailing Address 2: Not reported  
Mailing City,St,Zip: NEW YORK, NY 10002  
Mailing Telephone: (212) 226-0235  
Owner Mark: First Owner  
Facility Status: 1 - Active PBS facility, i.e. total capacity of the PBS tanks is greater than 1,100 gallons, regardless if Subpart 360-14 tanks exist or not at the facility.  
Certification Flag: False  
Certification Date: 11/30/2001  
Expiration: 03/10/2007  
Renew Flag: False  
Renew Date: 11/13/2001  
Total Capacity: 3000  
FAMT: True  
Facility Screen: No Missing Data

Map ID  
Direction  
Distance  
Elevation

MAP FINDINGS

Site

Database(s)

EDR ID Number  
EPA ID Number

**275 BROOME STREET (Continued)**

**U003383981**

Owner Screen: No Missing Data  
Tank Screen: No Missing Data  
Dead Letter: False  
CBS Number: Not reported  
Town or City: NEW YORK CITY  
County Code: 62  
Town or City Code: 01  
Region: 2  
  
Tank ID: 001  
Tank Location: ABOVEGROUND  
Tank Status: In Service  
Install Date: Not reported  
Capacity (Gal): 3000  
Product Stored: NOS 1,2, OR 4 FUEL OIL  
Tank Type: Steel/carbon steel  
Tank Internal: 0  
Tank External: 5  
Pipe Location: Aboveground/Underground Combination  
Pipe Type: GALVANIZED STEEL  
Pipe Internal: None  
Pipe External: 5  
Tank Containment: Diking  
Leak Detection: 0  
Overfill Protection: 4  
Dispenser Method: Suction  
Date Tested: Not reported  
Next Test Date: Not reported  
Missing Data for Tank: No Missing Data  
Date Closed: Not reported  
Test Method: Not reported  
Deleted: False  
Updated: True  
SPDES Number: Not reported  
Lat/Long: Not reported

**AE323  
WNW  
1/8-1/4  
0.189 mi.  
1000 ft.**

**CON EDISON  
73 ALLEN ST  
NEW YORK, NY 10002**

**RCRA NonGen / NLR 1018280385  
ECHO NYP004752630**

**Site 1 of 22 in cluster AE**

**Relative:  
Higher**

RCRA NonGen / NLR:  
Date form received by agency: 03/17/2015  
Facility name: CON EDISON  
Facility address: 73 ALLEN ST  
NEW YORK, NY 10002  
EPA ID: NYP004752630  
Mailing address: IRVING PL, 15TH FL NE  
NEW YORK, NY 10003  
Contact: THOMAS TEELING  
Contact address: Not reported  
Not reported  
Contact country: Not reported  
Contact telephone: (212) 460-3770  
Contact email: Not reported  
EPA Region: 02  
Classification: Non-Generator

**Actual:  
40 ft.**

Map ID  
Direction  
Distance  
Elevation

MAP FINDINGS

Site

Database(s)

EDR ID Number  
EPA ID Number

**CON EDISON (Continued)**

**1018280385**

Description: Handler: Non-Generators do not presently generate hazardous waste

Handler Activities Summary:

U.S. importer of hazardous waste: No  
Mixed waste (haz. and radioactive): No  
Recycler of hazardous waste: No  
Transporter of hazardous waste: No  
Treater, storer or disposer of HW: No  
Underground injection activity: No  
On-site burner exemption: No  
Furnace exemption: No  
Used oil fuel burner: No  
Used oil processor: No  
User oil refiner: No  
Used oil fuel marketer to burner: No  
Used oil Specification marketer: No  
Used oil transfer facility: No  
Used oil transporter: No

Historical Generators:

Date form received by agency: 03/17/2015  
Site name: CON EDISON  
Classification: Conditionally Exempt Small Quantity Generator

Violation Status: No violations found

ECHO:

Envid: 1018280385  
Registry ID: 110067705175  
DFR URL: [http://echo.epa.gov/detailed\\_facility\\_report?fid=110067705175](http://echo.epa.gov/detailed_facility_report?fid=110067705175)

**Z324  
NE  
1/8-1/4  
0.190 mi.  
1001 ft.**

**174 RIVINGTON STREET  
174 RIVINGTON STREET  
NEW YORK, NY 10002  
Site 20 of 27 in cluster Z**

**NY AST A100291613  
N/A**

**Relative:  
Lower**

AST:

Region: STATE  
DEC Region: 2  
Site Status: Active  
Facility Id: 2-607433  
Program Type: PBS  
UTM X: 585769.39041  
UTM Y: 4508054.26319  
Expiration Date: 02/19/2017  
Site Type: Apartment Building/Office Building

**Actual:  
25 ft.**

Affiliation Records:

Site Id: 29285  
Affiliation Type: Facility Owner  
Company Name: HOOSHANG REALTY CORP.  
Contact Type: OFFICER  
Contact Name: DAVID SOHAYEGH  
Address1: 145 E. HOUSTON STREET 5A  
Address2: Not reported  
City: NEW YORK  
State: NY

Map ID  
Direction  
Distance  
Elevation

MAP FINDINGS

Site

Database(s)

EDR ID Number  
EPA ID Number

174 RIVINGTON STREET (Continued)

A100291613

Zip Code: 10002  
Country Code: 001  
Phone: (212) 353-2657  
EMail: Not reported  
Fax Number: Not reported  
Modified By: DXLIVING  
Date Last Modified: 2006-11-17

Site Id: 29285  
Affiliation Type: Mail Contact  
Company Name: HOOSHANG REALTY CORP  
Contact Type: Not reported  
Contact Name: DAVID SOHAYEGH  
Address1: 145 EAST HOUSTON STREET  
Address2: 5A  
City: NEW YORK  
State: NY  
Zip Code: 10002  
Country Code: 001  
Phone: (212) 353-2657  
EMail: Not reported  
Fax Number: Not reported  
Modified By: TRANSLAT  
Date Last Modified: 2004-03-04

Site Id: 29285  
Affiliation Type: On-Site Operator  
Company Name: 174 RIVINGTON STREET  
Contact Type: Not reported  
Contact Name: DAVID SOHAYEGH  
Address1: Not reported  
Address2: Not reported  
City: Not reported  
State: NN  
Zip Code: Not reported  
Country Code: 001  
Phone: (212) 353-2657  
EMail: Not reported  
Fax Number: Not reported  
Modified By: TRANSLAT  
Date Last Modified: 2004-03-04

Site Id: 29285  
Affiliation Type: Emergency Contact  
Company Name: HOOSHANG REALTY CORP.  
Contact Type: Not reported  
Contact Name: DAVID SOHAYEGH  
Address1: Not reported  
Address2: Not reported  
City: Not reported  
State: NN  
Zip Code: Not reported  
Country Code: 001  
Phone: (212) 353-2657  
EMail: Not reported  
Fax Number: Not reported  
Modified By: TRANSLAT

Map ID  
Direction  
Distance  
Elevation

MAP FINDINGS

Site

Database(s)

EDR ID Number  
EPA ID Number

**174 RIVINGTON STREET (Continued)**

**A100291613**

Date Last Modified: 2004-03-04

Tank Info:

Tank Number: 001  
Tank Id: 62954  
Material Code: 0001  
Common Name of Substance: #2 Fuel Oil (On-Site Consumption)

Equipment Records:

A00 - Tank Internal Protection - None  
L09 - Piping Leak Detection - Exempt Suction Piping  
D00 - Pipe Type - No Piping  
J02 - Dispenser - Suction Dispenser  
G01 - Tank Secondary Containment - Diking (Aboveground)  
H00 - Tank Leak Detection - None  
C01 - Pipe Location - Aboveground  
B00 - Tank External Protection - None  
F00 - Pipe External Protection - None  
I05 - Overfill - Vent Whistle

Tank Location: 1  
Tank Type: Steel/Carbon Steel/Iron  
Tank Status: In Service  
Pipe Model: Not reported  
Install Date: 01/01/1920  
Capacity Gallons: 1500  
Tightness Test Method: NN  
Date Test: Not reported  
Next Test Date: Not reported  
Date Tank Closed: Not reported  
Register: True  
Modified By: DXLIVING  
Last Modified: 11/17/2006  
Material Name: Not reported

**AE325  
WNW  
1/8-1/4  
0.191 mi.  
1010 ft.**

**CON EDISON SERVICE BOX: 35694  
302 GRAND ST  
NEW YORK, NY 10002**

**RCRA NonGen / NLR 1016972870  
NY MANIFEST NYP004466561**

**Site 2 of 22 in cluster AE**

**Relative:  
Higher**

RCRA NonGen / NLR:

Date form received by agency: 04/13/2014  
Facility name: CON EDISON SERVICE BOX: 35694  
Facility address: 302 GRAND ST  
NEW YORK, NY 10002  
EPA ID: NYP004466561  
Mailing address: IRVING PL, 15TH FL NE  
NEW YORK, NY 10003  
Contact: THOMAS TEELING  
Contact address: Not reported  
Not reported  
Contact country: Not reported  
Contact telephone: (212) 460-3770  
Contact email: Not reported  
EPA Region: 02  
Classification: Non-Generator

**Actual:  
40 ft.**

Map ID  
Direction  
Distance  
Elevation

MAP FINDINGS

Site

Database(s)

EDR ID Number  
EPA ID Number

**CON EDISON SERVICE BOX: 35694 (Continued)**

**1016972870**

Description: Handler: Non-Generators do not presently generate hazardous waste

Handler Activities Summary:

U.S. importer of hazardous waste: No  
Mixed waste (haz. and radioactive): No  
Recycler of hazardous waste: No  
Transporter of hazardous waste: No  
Treater, storer or disposer of HW: No  
Underground injection activity: No  
On-site burner exemption: No  
Furnace exemption: No  
Used oil fuel burner: No  
Used oil processor: No  
User oil refiner: No  
Used oil fuel marketer to burner: No  
Used oil Specification marketer: No  
Used oil transfer facility: No  
Used oil transporter: No

Historical Generators:

Date form received by agency: 03/13/2014  
Site name: CON EDISON SERVICE BOX: 35694  
Classification: Conditionally Exempt Small Quantity Generator

Violation Status: No violations found

NY MANIFEST:

Country: USA  
EPA ID: NYP004466561  
Facility Status: Not reported  
Location Address 1: 302 GRAND ST  
Code: BP  
Location Address 2: Not reported  
Total Tanks: Not reported  
Location City: NEW YORK  
Location State: NY  
Location Zip: 10002  
Location Zip 4: Not reported

NY MANIFEST:

EPAID: NYP004466561  
Mailing Name: CON EDISON  
Mailing Contact: CON EDISION  
Mailing Address 1: 4 IRVING PL  
Mailing Address 2: 15TH FL  
Mailing City: NEW YORK  
Mailing State: NY  
Mailing Zip: 10003  
Mailing Zip 4: Not reported  
Mailing Country: USA  
Mailing Phone: Not reported

NY MANIFEST:

Document ID: Not reported  
Manifest Status: Not reported  
seq: Not reported  
Year: 2014

Map ID  
 Direction  
 Distance  
 Elevation

MAP FINDINGS

Site

Database(s)

EDR ID Number  
 EPA ID Number

**CON EDISON SERVICE BOX: 35694 (Continued)**

**1016972870**

Trans1 State ID: NJD003812047  
 Trans2 State ID: Not reported  
 Generator Ship Date: 03/13/2014  
 Trans1 Recv Date: 03/13/2014  
 Trans2 Recv Date: Not reported  
 TSD Site Recv Date: 03/14/2014  
 Part A Recv Date: Not reported  
 Part B Recv Date: Not reported  
 Generator EPA ID: NYP004466561  
 Trans1 EPA ID: Not reported  
 Trans2 EPA ID: Not reported  
 TSDF ID 1: NJD991291105  
 TSDF ID 2: Not reported  
 Manifest Tracking Number: 002360893GBF  
 Import Indicator: N  
 Export Indicator: N  
 Discr Quantity Indicator: N  
 Discr Type Indicator: N  
 Discr Residue Indicator: N  
 Discr Partial Reject Indicator: N  
 Discr Full Reject Indicator: N  
 Manifest Ref Number: Not reported  
 Alt Facility RCRA ID: Not reported  
 Alt Facility Sign Date: Not reported  
 MGMT Method Type Code: H110  
 Waste Code: Not reported  
 Waste Code: Not reported  
 Waste Code: Not reported  
 Waste Code: Not reported  
 Waste Code: Not reported  
 Waste Code: Not reported  
 Quantity: 3500  
 Units: P - Pounds  
 Number of Containers: 1  
 Container Type: TT - Cargo tank, tank trucks  
 Handling Method: T Chemical, physical, or biological treatment.  
 Specific Gravity: 1  
 Waste Code: D008  
 Waste Code 1\_2: Not reported  
 Waste Code 1\_3: Not reported  
 Waste Code 1\_4: Not reported  
 Waste Code 1\_5: Not reported  
 Waste Code 1\_6: Not reported

**U326**  
**North**  
**1/8-1/4**  
**0.192 mi.**  
**1013 ft.**

**CON EDISON SERVICE BOX: 40472**  
**110 RIVINGTON ST**  
**NEW YORK, NY 10002**  
**Site 10 of 13 in cluster U**

**RCRA NonGen / NLR** **1016972782**  
**NY MANIFEST** **NYP0044665647**

**Relative:**  
**Higher**

RCRA NonGen / NLR:  
 Date form received by agency: 04/13/2014  
 Facility name: CON EDISON SERVICE BOX: 40472  
 Facility address: 110 RIVINGTON ST  
 NEW YORK, NY 10002  
 EPA ID: NYP0044665647  
 Mailing address: IRVING PL, 15TH FL NE

**Actual:**  
**33 ft.**

Map ID  
Direction  
Distance  
Elevation

MAP FINDINGS

Site

Database(s)

EDR ID Number  
EPA ID Number

**CON EDISON SERVICE BOX: 40472 (Continued)**

**1016972782**

NEW YORK, NY 10003  
Contact: THOMAS TEELING  
Contact address: Not reported  
Not reported  
Contact country: Not reported  
Contact telephone: (212) 460-3770  
Contact email: Not reported  
EPA Region: 02  
Classification: Non-Generator  
Description: Handler: Non-Generators do not presently generate hazardous waste

Handler Activities Summary:

U.S. importer of hazardous waste: No  
Mixed waste (haz. and radioactive): No  
Recycler of hazardous waste: No  
Transporter of hazardous waste: No  
Treater, storer or disposer of HW: No  
Underground injection activity: No  
On-site burner exemption: No  
Furnace exemption: No  
Used oil fuel burner: No  
Used oil processor: No  
User oil refiner: No  
Used oil fuel marketer to burner: No  
Used oil Specification marketer: No  
Used oil transfer facility: No  
Used oil transporter: No

Historical Generators:

Date form received by agency: 03/13/2014  
Site name: CON EDISON SERVICE BOX: 40472  
Classification: Conditionally Exempt Small Quantity Generator

Violation Status: No violations found

NY MANIFEST:

Country: USA  
EPA ID: NYP004465647  
Facility Status: Not reported  
Location Address 1: 110 RIVINGTON ST  
Code: BP  
Location Address 2: SB 40412  
Total Tanks: Not reported  
Location City: NEW YORK  
Location State: NY  
Location Zip: 10002  
Location Zip 4: Not reported

NY MANIFEST:

EPAID: NYP004465647  
Mailing Name: CON ED  
Mailing Contact: TOM TEELING  
Mailing Address 1: 4 IRVING PLACE - 15TH FLOOR  
Mailing Address 2: Not reported  
Mailing City: NEW YORK  
Mailing State: NY  
Mailing Zip: 10003



Map ID  
Direction  
Distance  
Elevation

MAP FINDINGS

Site

Database(s)

EDR ID Number  
EPA ID Number

**CON EDISON SERVICE BOX: 40472 (Continued)**

**1016972782**

Mailing Zip 4: Not reported  
Mailing Country: USA  
Mailing Phone: 2124603770

**NY MANIFEST:**

Document ID: Not reported  
Manifest Status: Not reported  
seq: Not reported  
Year: 2014  
Trans1 State ID: NJD003812047  
Trans2 State ID: Not reported  
Generator Ship Date: 03/13/2014  
Trans1 Recv Date: 03/13/2014  
Trans2 Recv Date: Not reported  
TSD Site Recv Date: 03/13/2014  
Part A Recv Date: Not reported  
Part B Recv Date: Not reported  
Generator EPA ID: NYP004465647  
Trans1 EPA ID: Not reported  
Trans2 EPA ID: Not reported  
TSDF ID 1: NJD991291105  
TSDF ID 2: Not reported  
Manifest Tracking Number: 002358546GBF  
Import Indicator: N  
Export Indicator: N  
Discr Quantity Indicator: N  
Discr Type Indicator: N  
Discr Residue Indicator: N  
Discr Partial Reject Indicator: N  
Discr Full Reject Indicator: N  
Manifest Ref Number: Not reported  
Alt Facility RCRA ID: Not reported  
Alt Facility Sign Date: Not reported  
MGMT Method Type Code: H110  
Waste Code: Not reported  
Waste Code: Not reported  
Waste Code: Not reported  
Waste Code: Not reported  
Waste Code: Not reported  
Waste Code: Not reported  
Quantity: 500  
Units: P - Pounds  
Number of Containers: 1  
Container Type: TT - Cargo tank, tank trucks  
Handling Method: T Chemical, physical, or biological treatment.  
Specific Gravity: 1  
Waste Code: D008  
Waste Code 1\_2: Not reported  
Waste Code 1\_3: Not reported  
Waste Code 1\_4: Not reported  
Waste Code 1\_5: Not reported  
Waste Code 1\_6: Not reported

Map ID  
 Direction  
 Distance  
 Elevation

MAP FINDINGS

Site

Database(s)

EDR ID Number  
 EPA ID Number

**AE327**      **CON EDISON**  
**WNW**        **83 ALLEN ST**  
**1/8-1/4**      **NEW YORK, NY 10002**  
**0.192 mi.**  
**1014 ft.**      **Site 3 of 22 in cluster AE**

**NY MANIFEST**    **S117065603**  
**N/A**

**Relative:**  
**Higher**

NY MANIFEST:  
 Country: USA  
 EPA ID: NYP004581799  
 Facility Status: Not reported  
 Location Address 1: 83 ALLEN ST  
 Code: BP  
 Location Address 2: SB 24378  
 Total Tanks: Not reported  
 Location City: NEW YORK  
 Location State: NY  
 Location Zip: 10002  
 Location Zip 4: Not reported

**Actual:**  
**40 ft.**

NY MANIFEST:  
 EPAID: NYP004581799  
 Mailing Name: CON EDISON  
 Mailing Contact: TOM TEELING  
 Mailing Address 1: 4 IRVING PLACE 15TH FLOOR  
 Mailing Address 2: Not reported  
 Mailing City: NEW YORK  
 Mailing State: NY  
 Mailing Zip: 10003  
 Mailing Zip 4: Not reported  
 Mailing Country: USA  
 Mailing Phone: Not reported

NY MANIFEST:  
 Document ID: Not reported  
 Manifest Status: Not reported  
 seq: Not reported  
 Year: 2014  
 Trans1 State ID: NJD003812047  
 Trans2 State ID: Not reported  
 Generator Ship Date: 07/01/2014  
 Trans1 Recv Date: 07/01/2014  
 Trans2 Recv Date: Not reported  
 TSD Site Recv Date: 07/02/2014  
 Part A Recv Date: Not reported  
 Part B Recv Date: Not reported  
 Generator EPA ID: NYP004581799  
 Trans1 EPA ID: Not reported  
 Trans2 EPA ID: Not reported  
 TSDF ID 1: NJD991291105  
 TSDF ID 2: Not reported  
 Manifest Tracking Number: 002502157GBF  
 Import Indicator: N  
 Export Indicator: N  
 Discr Quantity Indicator: N  
 Discr Type Indicator: N  
 Discr Residue Indicator: N  
 Discr Partial Reject Indicator: N  
 Discr Full Reject Indicator: N  
 Manifest Ref Number: Not reported

Map ID  
Direction  
Distance  
Elevation

MAP FINDINGS

Site

Database(s)

EDR ID Number  
EPA ID Number

CON EDISON (Continued)

S117065603

Alt Facility RCRA ID: Not reported  
Alt Facility Sign Date: Not reported  
MGMT Method Type Code: H110  
Waste Code: Not reported  
Waste Code: Not reported  
Waste Code: Not reported  
Waste Code: Not reported  
Waste Code: Not reported  
Waste Code: Not reported  
Quantity: 1000  
Units: P - Pounds  
Number of Containers: 1  
Container Type: TT - Cargo tank, tank trucks  
Handling Method: T Chemical, physical, or biological treatment.  
Specific Gravity: 1  
Waste Code: D008  
Waste Code 1\_2: Not reported  
Waste Code 1\_3: Not reported  
Waste Code 1\_4: Not reported  
Waste Code 1\_5: Not reported  
Waste Code 1\_6: Not reported

Document ID: Not reported  
Manifest Status: Not reported  
seq: Not reported  
Year: 2014  
Trans1 State ID: NJD003812047  
Trans2 State ID: Not reported  
Generator Ship Date: 07/01/2014  
Trans1 Recv Date: 07/01/2014  
Trans2 Recv Date: Not reported  
TSD Site Recv Date: 07/01/2014  
Part A Recv Date: Not reported  
Part B Recv Date: Not reported  
Generator EPA ID: NYP004581799  
Trans1 EPA ID: Not reported  
Trans2 EPA ID: Not reported  
TSD ID 1: NJD991291105  
TSD ID 2: Not reported  
Manifest Tracking Number: 002502209GBF  
Import Indicator: N  
Export Indicator: N  
Discr Quantity Indicator: N  
Discr Type Indicator: N  
Discr Residue Indicator: N  
Discr Partial Reject Indicator: N  
Discr Full Reject Indicator: N  
Manifest Ref Number: Not reported  
Alt Facility RCRA ID: Not reported  
Alt Facility Sign Date: Not reported  
MGMT Method Type Code: H110  
Waste Code: Not reported  
Waste Code: Not reported  
Waste Code: Not reported  
Waste Code: Not reported  
Waste Code: Not reported  
Waste Code: Not reported

Map ID  
Direction  
Distance  
Elevation

MAP FINDINGS

Site

Database(s)

EDR ID Number  
EPA ID Number

**CON EDISON (Continued)**

**S117065603**

Quantity: 1000  
Units: P - Pounds  
Number of Containers: 1  
Container Type: TT - Cargo tank, tank trucks  
Handling Method: T Chemical, physical, or biological treatment.  
Specific Gravity: 1  
Waste Code: D008  
Waste Code 1\_2: Not reported  
Waste Code 1\_3: Not reported  
Waste Code 1\_4: Not reported  
Waste Code 1\_5: Not reported  
Waste Code 1\_6: Not reported

**Y328**  
**South**  
**1/8-1/4**  
**0.192 mi.**  
**1015 ft.**

**CON EDISON SERVICE BOX 36769**  
**211 HENRY ST**  
**NEW YORK, NY 10020**

**RCRA NonGen / NLR** **1014918764**  
**NY MANIFEST** **NYP004223830**  
**NJ MANIFEST**

**Site 14 of 20 in cluster Y**

**Relative:**  
**Lower**

RCRA NonGen / NLR:  
Date form received by agency: 02/12/2011  
Facility name: CON EDISON SERVICE BOX 36769  
Facility address: 211 HENRY ST  
NEW YORK, NY 10020  
EPA ID: NYP004223830  
Mailing address: IRVING PL RM 828  
NEW YORK, NY 10003  
Contact: FRANK CURTIS  
Contact address: Not reported  
Not reported  
Contact country: Not reported  
Contact telephone: (212) 780-3756  
Contact email: Not reported  
EPA Region: 02  
Classification: Non-Generator  
Description: Handler: Non-Generators do not presently generate hazardous waste

**Actual:**  
**28 ft.**

Handler Activities Summary:

U.S. importer of hazardous waste: No  
Mixed waste (haz. and radioactive): No  
Recycler of hazardous waste: No  
Transporter of hazardous waste: No  
Treater, storer or disposer of HW: No  
Underground injection activity: No  
On-site burner exemption: No  
Furnace exemption: No  
Used oil fuel burner: No  
Used oil processor: No  
Used oil refiner: No  
Used oil fuel marketer to burner: No  
Used oil Specification marketer: No  
Used oil transfer facility: No  
Used oil transporter: No

Historical Generators:

Date form received by agency: 01/13/2011

Map ID  
Direction  
Distance  
Elevation

MAP FINDINGS

Site

Database(s)

EDR ID Number  
EPA ID Number

**CON EDISON SERVICE BOX 36769 (Continued)**

**1014918764**

Site name: CON EDISON SERVICE BOX 36769  
Classification: Conditionally Exempt Small Quantity Generator

Violation Status: No violations found

NY MANIFEST:  
Country: USA  
EPA ID: NYP004223830  
Facility Status: Not reported  
Location Address 1: F/O 211 HENRY ST  
Code: BP  
Location Address 2: Not reported  
Total Tanks: Not reported  
Location City: NEW YORK  
Location State: NY  
Location Zip: Not reported  
Location Zip 4: Not reported

NY MANIFEST:  
EPAID: NYP004223830  
Mailing Name: CONSOLIDATED EDISON  
Mailing Contact: DENNIS HUACON  
Mailing Address 1: 4 IRVING PLACE RM 828  
Mailing Address 2: Not reported  
Mailing City: NEW YORK  
Mailing State: NY  
Mailing Zip: 10003  
Mailing Zip 4: Not reported  
Mailing Country: USA  
Mailing Phone: 2124602757

NY MANIFEST:  
Document ID: Not reported  
Manifest Status: Not reported  
seq: Not reported  
Year: 2011  
Trans1 State ID: NJ0000027193  
Trans2 State ID: Not reported  
Generator Ship Date: 01/13/2011  
Trans1 Recv Date: 01/13/2011  
Trans2 Recv Date: Not reported  
TSD Site Recv Date: 01/18/2011  
Part A Recv Date: Not reported  
Part B Recv Date: Not reported  
Generator EPA ID: NYP004223830  
Trans1 EPA ID: Not reported  
Trans2 EPA ID: Not reported  
TSD ID 1: NJD002200046  
TSD ID 2: Not reported  
Manifest Tracking Number: 007655617JJK  
Import Indicator: N  
Export Indicator: N  
Discr Quantity Indicator: N  
Discr Type Indicator: N  
Discr Residue Indicator: N  
Discr Partial Reject Indicator: N  
Discr Full Reject Indicator: N  
Manifest Ref Number: Not reported

Map ID  
Direction  
Distance  
Elevation

MAP FINDINGS

Site

Database(s)

EDR ID Number  
EPA ID Number

**CON EDISON SERVICE BOX 36769 (Continued)**

**1014918764**

Alt Facility RCRA ID: Not reported  
Alt Facility Sign Date: Not reported  
MGMT Method Type Code: H111  
Waste Code: Not reported  
Waste Code: Not reported  
Waste Code: Not reported  
Waste Code: Not reported  
Waste Code: Not reported  
Waste Code: Not reported  
Quantity: 750.0  
Units: P - Pounds  
Number of Containers: 1.0  
Container Type: TT - Cargo tank, tank trucks  
Handling Method: T Chemical, physical, or biological treatment.  
Specific Gravity: 1.0  
Waste Code: D008  
Waste Code 1\_2: Not reported  
Waste Code 1\_3: Not reported  
Waste Code 1\_4: Not reported  
Waste Code 1\_5: Not reported  
Waste Code 1\_6: Not reported

**NJ MANIFEST:**

EPA Id: NYP004223830  
Mail Address: IRVING PL RM 828  
Mail City/State/Zip: NEW YORK, NY 10003  
Facility Phone: Not reported  
Emergency Phone: Not reported  
Contact: FRANK CURTIS  
Comments: Not reported  
SIC Code: Not reported  
County: NY061  
Municipal: Not reported  
Previous EPA Id: Not reported  
Gen Flag: Not reported  
Trans Flag: Not reported  
TSD Flag: Not reported  
Name Change: Not reported  
Date Change: Not reported

**Manifest:**

Manifest Number: 007655617JJK  
EPA ID: NYP004223830  
Date Shipped: 1/13/2011  
TSD EPA ID: NJD002200046  
Transporter EPA ID: NYD006982359  
Transporter 2 EPA ID: Not reported  
Transporter 3 EPA ID: Not reported  
Transporter 4 EPA ID: Not reported  
Transporter 5 EPA ID: Not reported  
Transporter 6 EPA ID: Not reported  
Transporter 7 EPA ID: Not reported  
Transporter 8 EPA ID: Not reported  
Transporter 9 EPA ID: Not reported  
Transporter 10 EPA ID: Not reported  
Date Trans1 Transported Waste: Not reported

Map ID  
Direction  
Distance  
Elevation

MAP FINDINGS

Site

Database(s)

EDR ID Number  
EPA ID Number

**CON EDISON SERVICE BOX 36769 (Continued)**

**1014918764**

Date Trans2 Transported Waste: Not reported  
Date Trans3 Transported Waste: Not reported  
Date Trans4 Transported Waste: Not reported  
Date Trans5 Transported Waste: Not reported  
Date Trans6 Transported Waste: Not reported  
Date Trans7 Transported Waste: Not reported  
Date Trans8 Transported Waste: Not reported  
Date Trans9 Transported Waste: Not reported  
Date Trans10 Transported Waste: Not reported  
Date TSDf Received Waste: Not reported  
TSDf EPA Facility Name: Not reported  
QTY Units: Not reported  
Transporter SEQ ID: Not reported  
Transporter-1 Date: Not reported  
Waste SEQ ID: Not reported  
Waste Type Code 2: Not reported  
Waste Type Code 3: Not reported  
Waste Type Code 4: Not reported  
Waste Type Code 5: Not reported  
Waste Type Code 6: Not reported  
Date Accepted: Not reported  
Manifest Discrepancy Type: Not reported  
Data Entry Number: Not reported  
Was Load Rejected: NEW YORK, NY 10003  
Reason Load Was Rejected: Not reported

Waste:  
Manifest Year: Not reported  
Waste Code: D008  
Hand Code: H111  
Quantity: 750.00 Pounds

**Y329**      **ING YUEN**  
**South**     **213 HENRY ST**  
**1/8-1/4**    **NEW YORK, NY 10022**  
**0.192 mi.**  
**1016 ft.**    **Site 15 of 20 in cluster Y**

**NY AST**    **U004047191**  
                 **N/A**

**Relative:**  
**Lower**

AST:  
Region: STATE  
DEC Region: 2  
Site Status: Unregulated/Closed  
Facility Id: 2-319163  
Program Type: PBS  
UTM X: 585617.00000  
UTM Y: 4507482.00000  
Expiration Date: N/A  
Site Type: Apartment Building/Office Building

**Actual:**  
**28 ft.**

Affiliation Records:  
Site Id: 14751  
Affiliation Type: Facility Owner  
Company Name: ING YUEN  
Contact Type: Not reported  
Contact Name: Not reported  
Address1: 39 BOWERY #611

Map ID  
Direction  
Distance  
Elevation

MAP FINDINGS

Site

Database(s)

EDR ID Number  
EPA ID Number

**ING YUEN (Continued)**

**U004047191**

Address2: Not reported  
City: NEW YORK  
State: NY  
Zip Code: 10002  
Country Code: 001  
Phone: (212) 404-7777  
EMail: Not reported  
Fax Number: Not reported  
Modified By: TRANSLAT  
Date Last Modified: 2004-03-04

Site Id: 14751  
Affiliation Type: Mail Contact  
Company Name: ING YUEN  
Contact Type: Not reported  
Contact Name: ING YUEN  
Address1: 39 BOWERY #611  
Address2: Not reported  
City: NEW YORK  
State: NY  
Zip Code: 10002  
Country Code: 001  
Phone: (212) 404-7777  
EMail: Not reported  
Fax Number: Not reported  
Modified By: TRANSLAT  
Date Last Modified: 2004-03-04

Site Id: 14751  
Affiliation Type: On-Site Operator  
Company Name: ING YUEN  
Contact Type: Not reported  
Contact Name: ING YUEN  
Address1: Not reported  
Address2: Not reported  
City: Not reported  
State: NN  
Zip Code: Not reported  
Country Code: 001  
Phone: (212) 404-7777  
EMail: Not reported  
Fax Number: Not reported  
Modified By: TRANSLAT  
Date Last Modified: 2004-03-04

Site Id: 14751  
Affiliation Type: Emergency Contact  
Company Name: ING YUEN  
Contact Type: Not reported  
Contact Name: ING YUEN  
Address1: Not reported  
Address2: Not reported  
City: Not reported  
State: NN  
Zip Code: Not reported  
Country Code: 001  
Phone: (212) 404-7777



Map ID  
Direction  
Distance  
Elevation

MAP FINDINGS

Site

Database(s)

EDR ID Number  
EPA ID Number

**ING YUEN (Continued)**

**U004047191**

EEmail: Not reported  
Fax Number: Not reported  
Modified By: TRANSLAT  
Date Last Modified: 2004-03-04

Tank Info:

Tank Number: 001  
Tank Id: 16762  
Material Code: 0001  
Common Name of Substance: #2 Fuel Oil (On-Site Consumption)

Equipment Records:

D01 - Pipe Type - Steel/Carbon Steel/Iron  
G00 - Tank Secondary Containment - None  
A00 - Tank Internal Protection - None  
B05 - Tank External Protection - Jacketed  
C01 - Pipe Location - Aboveground  
H00 - Tank Leak Detection - None  
I04 - Overfill - Product Level Gauge (A/G)  
F00 - Pipe External Protection - None

Tank Location: 3  
Tank Type: Steel/Carbon Steel/Iron  
Tank Status: Closed - Removed  
Pipe Model: Not reported  
Install Date: Not reported  
Capacity Gallons: 2000  
Tightness Test Method: NN  
Date Test: Not reported  
Next Test Date: Not reported  
Date Tank Closed: Not reported  
Register: True  
Modified By: TRANSLAT  
Last Modified: 03/04/2004  
Material Name: Not reported

**Y330**  
**South**  
**1/8-1/4**  
**0.192 mi.**  
**1016 ft.**

**CON EDISON SERVICE BOX: 36777**  
**213 HENRY ST OPPOSITE**  
**NEW YORK, NY 10002**

**Site 16 of 20 in cluster Y**

**RCRA-CESQG 1016149918**  
**FINDS NYP004285862**  
**NY MANIFEST**  
**ECHO**

**Relative:**  
**Lower**

RCRA-CESQG:  
Date form received by agency: 01/28/2013  
Facility name: CON EDISON SERVICE BOX: 36777  
Facility address: 213 HENRY ST OPPOSITE  
NEW YORK, NY 10002  
EPA ID: NYP004285862  
Mailing address: IRVING PL, RM 828  
NEW YORK, NY 10003  
Contact: BENJAMIN BAMONTE  
Contact address: Not reported  
Not reported  
Contact country: Not reported  
Contact telephone: (212) 894-9549  
Contact email: Not reported  
EPA Region: 02

**Actual:**  
**28 ft.**

Map ID  
Direction  
Distance  
Elevation

MAP FINDINGS

Site

Database(s)

EDR ID Number  
EPA ID Number

**CON EDISON SERVICE BOX: 36777 (Continued)**

**1016149918**

Classification: Conditionally Exempt Small Quantity Generator  
Description: Handler: generates 100 kg or less of hazardous waste per calendar month, and accumulates 1000 kg or less of hazardous waste at any time; or generates 1 kg or less of acutely hazardous waste per calendar month, and accumulates at any time: 1 kg or less of acutely hazardous waste; or 100 kg or less of any residue or contaminated soil, waste or other debris resulting from the cleanup of a spill, into or on any land or water, of acutely hazardous waste; or generates 100 kg or less of any residue or contaminated soil, waste or other debris resulting from the cleanup of a spill, into or on any land or water, of acutely hazardous waste during any calendar month, and accumulates at any time: 1 kg or less of acutely hazardous waste; or 100 kg or less of any residue or contaminated soil, waste or other debris resulting from the cleanup of a spill, into or on any land or water, of acutely hazardous waste

Handler Activities Summary:

U.S. importer of hazardous waste: No  
Mixed waste (haz. and radioactive): No  
Recycler of hazardous waste: No  
Transporter of hazardous waste: No  
Treater, storer or disposer of HW: No  
Underground injection activity: No  
On-site burner exemption: No  
Furnace exemption: No  
Used oil fuel burner: No  
Used oil processor: No  
User oil refiner: No  
Used oil fuel marketer to burner: No  
Used oil Specification marketer: No  
Used oil transfer facility: No  
Used oil transporter: No

Violation Status: No violations found

FINDS:

Registry ID: 110055468774

Environmental Interest/Information System

RCRAInfo is a national information system that supports the Resource Conservation and Recovery Act (RCRA) program through the tracking of events and activities related to facilities that generate, transport, and treat, store, or dispose of hazardous waste. RCRAInfo allows RCRA program staff to track the notification, permit, compliance, and corrective action activities required under RCRA.

NY MANIFEST:

Country: USA  
EPA ID: NYP004285862  
Facility Status: Not reported  
Location Address 1: OPP 213 HENRY ST  
Code: BP  
Location Address 2: SERV BOX 36777  
Total Tanks: Not reported  
Location City: NEW YORK

Map ID  
Direction  
Distance  
Elevation

MAP FINDINGS

Site

Database(s)

EDR ID Number  
EPA ID Number

**CON EDISON SERVICE BOX: 36777 (Continued)**

**1016149918**

Location State: NY  
Location Zip: 10002  
Location Zip 4: Not reported  
NY MANIFEST:  
EPAID: NYP004285862  
Mailing Name: CON EDISON  
Mailing Contact: TOM TEELING  
Mailing Address 1: 4 IRVING PLACE - 15TH FLOOR  
Mailing Address 2: Not reported  
Mailing City: NEW YORK  
Mailing State: NY  
Mailing Zip: 10003  
Mailing Zip 4: Not reported  
Mailing Country: USA  
Mailing Phone: 2124603770

NY MANIFEST:  
Document ID: Not reported  
Manifest Status: Not reported  
seq: Not reported  
Year: 2013  
Trans1 State ID: NJ0000027193  
Trans2 State ID: Not reported  
Generator Ship Date: 01/28/2013  
Trans1 Recv Date: 01/28/2013  
Trans2 Recv Date: Not reported  
TSD Site Recv Date: 01/29/2013  
Part A Recv Date: Not reported  
Part B Recv Date: Not reported  
Generator EPA ID: NYP004285862  
Trans1 EPA ID: Not reported  
Trans2 EPA ID: Not reported  
TSD ID 1: NJD002200046  
TSD ID 2: Not reported  
Manifest Tracking Number: 010408717JJK  
Import Indicator: N  
Export Indicator: N  
Discr Quantity Indicator: N  
Discr Type Indicator: N  
Discr Residue Indicator: N  
Discr Partial Reject Indicator: N  
Discr Full Reject Indicator: N  
Manifest Ref Number: Not reported  
Alt Facility RCRA ID: Not reported  
Alt Facility Sign Date: Not reported  
MGMT Method Type Code: H110  
Waste Code: Not reported  
Waste Code: Not reported  
Waste Code: Not reported  
Waste Code: Not reported  
Waste Code: Not reported  
Waste Code: Not reported  
Quantity: 500  
Units: P - Pounds  
Number of Containers: 1  
Container Type: TT - Cargo tank, tank trucks

Map ID  
Direction  
Distance  
Elevation

MAP FINDINGS

Site

Database(s)

EDR ID Number  
EPA ID Number

**CON EDISON SERVICE BOX: 36777 (Continued)**

**1016149918**

Handling Method: T Chemical, physical, or biological treatment.  
Specific Gravity: 1  
Waste Code: D008  
Waste Code 1\_2: Not reported  
Waste Code 1\_3: Not reported  
Waste Code 1\_4: Not reported  
Waste Code 1\_5: Not reported  
Waste Code 1\_6: Not reported

**ECHO:**

Envid: 1016149918  
Registry ID: 110055468774  
DFR URL: [http://echo.epa.gov/detailed\\_facility\\_report?fid=110055468774](http://echo.epa.gov/detailed_facility_report?fid=110055468774)

X331  
SSW  
1/8-1/4  
0.193 mi.  
1018 ft.

**CON EDISON SERVICE BOX: 56917**  
**187 E BROADWAY SB56917**  
**NEW YORK, NY 10002**

**RCRA NonGen / NLR 1016971029**  
**NY MANIFEST NYP004447611**

**Site 7 of 12 in cluster X**

**Relative:**  
**Lower**

RCRA NonGen / NLR:

Date form received by agency: 03/20/2014  
Facility name: CON EDISON SERVICE BOX: 56917  
Facility address: 187 E BROADWAY SB56917  
NEW YORK, NY 10002

**Actual:**  
**28 ft.**

EPA ID: NYP004447611  
Mailing address: IRVING PL, 15TH FL NE  
NEW YORK, NY 10003

Contact: THOMAS TEELING  
Contact address: Not reported  
Not reported

Contact country: Not reported  
Contact telephone: (212) 460-3770  
Contact email: Not reported

EPA Region: 02  
Classification: Non-Generator

Description: Handler: Non-Generators do not presently generate hazardous waste

**Handler Activities Summary:**

U.S. importer of hazardous waste: No  
Mixed waste (haz. and radioactive): No  
Recycler of hazardous waste: No  
Transporter of hazardous waste: No  
Treater, storer or disposer of HW: No  
Underground injection activity: No  
On-site burner exemption: No  
Furnace exemption: No  
Used oil fuel burner: No  
Used oil processor: No  
User oil refiner: No  
Used oil fuel marketer to burner: No  
Used oil Specification marketer: No  
Used oil transfer facility: No  
Used oil transporter: No

Map ID  
Direction  
Distance  
Elevation

MAP FINDINGS

Site

Database(s)

EDR ID Number  
EPA ID Number

**CON EDISON SERVICE BOX: 56917 (Continued)**

**1016971029**

Historical Generators:

Date form received by agency: 02/20/2014  
Site name: CON EDISON SERVICE BOX: 56917  
Classification: Conditionally Exempt Small Quantity Generator

Violation Status: No violations found

NY MANIFEST:

Country: USA  
EPA ID: NYP004447611  
Facility Status: Not reported  
Location Address 1: OPP 187 EAST BROADWAY  
Code: BP  
Location Address 2: SB56917  
Total Tanks: Not reported  
Location City: NEW YORK  
Location State: NY  
Location Zip: 10002  
Location Zip 4: Not reported

NY MANIFEST:

EPAID: NYP004447611  
Mailing Name: CON EDISON  
Mailing Contact: CON EDISON  
Mailing Address 1: 4 IRVING PLACE  
Mailing Address 2: 15TH FL  
Mailing City: NEW YORK  
Mailing State: NY  
Mailing Zip: 10003  
Mailing Zip 4: Not reported  
Mailing Country: USA  
Mailing Phone: Not reported

NY MANIFEST:

Document ID: Not reported  
Manifest Status: Not reported  
seq: Not reported  
Year: 2014  
Trans1 State ID: NJD003812047  
Trans2 State ID: Not reported  
Generator Ship Date: 02/20/2014  
Trans1 Recv Date: 02/20/2014  
Trans2 Recv Date: Not reported  
TSD Site Recv Date: 02/21/2014  
Part A Recv Date: Not reported  
Part B Recv Date: Not reported  
Generator EPA ID: NYP004447611  
Trans1 EPA ID: Not reported  
Trans2 EPA ID: Not reported  
TSD ID 1: NJD991291105  
TSD ID 2: Not reported  
Manifest Tracking Number: 002330424GBF  
Import Indicator: N  
Export Indicator: N  
Discr Quantity Indicator: N  
Discr Type Indicator: N  
Discr Residue Indicator: N

Map ID  
Direction  
Distance  
Elevation

MAP FINDINGS

Site

Database(s)

EDR ID Number  
EPA ID Number

**CON EDISON SERVICE BOX: 56917 (Continued)**

**1016971029**

Discr Partial Reject Indicator: N  
Discr Full Reject Indicator: N  
Manifest Ref Number: Not reported  
Alt Facility RCRA ID: Not reported  
Alt Facility Sign Date: Not reported  
MGMT Method Type Code: H110  
Waste Code: Not reported  
Waste Code: Not reported  
Waste Code: Not reported  
Waste Code: Not reported  
Waste Code: Not reported  
Waste Code: Not reported  
Quantity: 1000  
Units: P - Pounds  
Number of Containers: 1  
Container Type: TT - Cargo tank, tank trucks  
Handling Method: T Chemical, physical, or biological treatment.  
Specific Gravity: 1  
Waste Code: D008  
Waste Code 1\_2: Not reported  
Waste Code 1\_3: Not reported  
Waste Code 1\_4: Not reported  
Waste Code 1\_5: Not reported  
Waste Code 1\_6: Not reported

**U332**  
**NNW**  
**1/8-1/4**  
**0.193 mi.**  
**1019 ft.**

**CON EDISON**  
**RIVINGTON ST & LUDLOW ST**  
**NEW YORK, NY 10002**

**RCRA NonGen / NLR** **1019902201**  
**ECHO** **NYP004770905**

**Site 11 of 13 in cluster U**

**Relative:**  
**Higher**

RCRA NonGen / NLR:

Date form received by agency: 04/20/2015

Facility name: CON EDISON

Facility address: RIVINGTON ST & LUDLOW ST  
NEW YORK, NY 10002

EPA ID: NYP004770905

Mailing address: IRVING PL 15TH FL NE  
NEW YORK, NY 10003

Contact: THOMAS TEELING

Contact address: Not reported

Not reported

Contact country: Not reported

Contact telephone: (212) 460-3770

Contact email: Not reported

EPA Region: 02

Classification: Non-Generator

Description: Handler: Non-Generators do not presently generate hazardous waste

Handler Activities Summary:

U.S. importer of hazardous waste: No

Mixed waste (haz. and radioactive): No

Recycler of hazardous waste: No

Transporter of hazardous waste: No

Treater, storer or disposer of HW: No

Underground injection activity: No

Map ID  
Direction  
Distance  
Elevation

MAP FINDINGS

Site

Database(s)

EDR ID Number  
EPA ID Number

**CON EDISON (Continued)**

**1019902201**

On-site burner exemption: No  
Furnace exemption: No  
Used oil fuel burner: No  
Used oil processor: No  
User oil refiner: No  
Used oil fuel marketer to burner: No  
Used oil Specification marketer: No  
Used oil transfer facility: No  
Used oil transporter: No

Historical Generators:

Date form received by agency: 04/20/2015  
Site name: CON EDISON  
Classification: Small Quantity Generator

Violation Status: No violations found

ECHO:

Envid: 1019902201  
Registry ID: 110069677175  
DFR URL: [http://echo.epa.gov/detailed\\_facility\\_report?fid=110069677175](http://echo.epa.gov/detailed_facility_report?fid=110069677175)

**U333**  
**NNW**  
**1/8-1/4**  
**0.193 mi.**  
**1019 ft.**

**CON EDISON**  
**RIVINGTON ST & LUDLOW ST**  
**NEW YORK, NY 10002**  
**Site 12 of 13 in cluster U**

**NY MANIFEST** **S119074616**  
**N/A**

**Relative:**  
**Higher**

NY MANIFEST:  
Country: USA  
EPA ID: NYP004770905  
Facility Status: Not reported  
Location Address 1: NW COR LUDLOW & RIVINGTON ST  
Code: BP  
Location Address 2: SB 39410  
Total Tanks: Not reported  
Location City: NEW YORK  
Location State: NY  
Location Zip: 10002  
Location Zip 4: Not reported

**Actual:**  
**34 ft.**

NY MANIFEST:  
EPAID: NYP004770905  
Mailing Name: CON EDISON  
Mailing Contact: DENNIS HUACON  
Mailing Address 1: 4 IRVING PL 15TH FL  
Mailing Address 2: Not reported  
Mailing City: NEW YORK  
Mailing State: NY  
Mailing Zip: 10003  
Mailing Zip 4: Not reported  
Mailing Country: USA  
Mailing Phone: 2124603770

NY MANIFEST:  
Document ID: Not reported  
Manifest Status: Not reported  
seq: Not reported

Map ID  
Direction  
Distance  
Elevation

MAP FINDINGS

Site

Database(s)

EDR ID Number  
EPA ID Number

CON EDISON (Continued)

S119074616

Year: 2015  
Trans1 State ID: NJD003812047  
Trans2 State ID: Not reported  
Generator Ship Date: 04/20/2015  
Trans1 Recv Date: 04/20/2015  
Trans2 Recv Date: Not reported  
TSD Site Recv Date: 04/23/2015  
Part A Recv Date: Not reported  
Part B Recv Date: Not reported  
Generator EPA ID: NYP004770905  
Trans1 EPA ID: Not reported  
Trans2 EPA ID: Not reported  
TSD ID 1: NJD991291105  
TSD ID 2: Not reported  
Manifest Tracking Number: 002611493GBF  
Import Indicator: N  
Export Indicator: N  
Discr Quantity Indicator: N  
Discr Type Indicator: N  
Discr Residue Indicator: N  
Discr Partial Reject Indicator: N  
Discr Full Reject Indicator: N  
Manifest Ref Number: Not reported  
Alt Facility RCRA ID: Not reported  
Alt Facility Sign Date: Not reported  
MGMT Method Type Code: H110  
Waste Code: Not reported  
Waste Code: Not reported  
Waste Code: Not reported  
Waste Code: Not reported  
Waste Code: Not reported  
Waste Code: Not reported  
Quantity: 500  
Units: P - Pounds  
Number of Containers: 1  
Container Type: TT - Cargo tank, tank trucks  
Handling Method: T Chemical, physical, or biological treatment.  
Specific Gravity: 1  
Waste Code: D008  
Waste Code 1\_2: Not reported  
Waste Code 1\_3: Not reported  
Waste Code 1\_4: Not reported  
Waste Code 1\_5: Not reported  
Waste Code 1\_6: Not reported  
  
Document ID: Not reported  
Manifest Status: Not reported  
seq: Not reported  
Year: 2015  
Trans1 State ID: NJD003812047  
Trans2 State ID: Not reported  
Generator Ship Date: 04/20/2015  
Trans1 Recv Date: 04/20/2015  
Trans2 Recv Date: Not reported  
TSD Site Recv Date: 04/23/2015  
Part A Recv Date: Not reported  
Part B Recv Date: Not reported



Map ID  
Direction  
Distance  
Elevation

MAP FINDINGS

Site

Database(s)

EDR ID Number  
EPA ID Number

CON EDISON (Continued)

S119074616

Generator EPA ID: NYP004770905  
Trans1 EPA ID: Not reported  
Trans2 EPA ID: Not reported  
TSD ID 1: NJD991291105  
TSD ID 2: Not reported  
Manifest Tracking Number: 002611493GBF  
Import Indicator: N  
Export Indicator: N  
Discr Quantity Indicator: N  
Discr Type Indicator: N  
Discr Residue Indicator: N  
Discr Partial Reject Indicator: N  
Discr Full Reject Indicator: N  
Manifest Ref Number: Not reported  
Alt Facility RCRA ID: Not reported  
Alt Facility Sign Date: Not reported  
MGMT Method Type Code: H110  
Waste Code: Not reported  
Waste Code: Not reported  
Waste Code: Not reported  
Waste Code: Not reported  
Waste Code: Not reported  
Waste Code: Not reported  
Quantity: 500  
Units: P - Pounds  
Number of Containers: 1  
Container Type: TT - Cargo tank, tank trucks  
Handling Method: T Chemical, physical, or biological treatment.  
Specific Gravity: 1  
Waste Code: D008  
Waste Code 1\_2: Not reported  
Waste Code 1\_3: Not reported  
Waste Code 1\_4: Not reported  
Waste Code 1\_5: Not reported  
Waste Code 1\_6: Not reported  
  
Document ID: Not reported  
Manifest Status: Not reported  
seq: Not reported  
Year: 2015  
Trans1 State ID: NJD003812047  
Trans2 State ID: Not reported  
Generator Ship Date: 04/20/2015  
Trans1 Recv Date: 04/20/2015  
Trans2 Recv Date: Not reported  
TSD Site Recv Date: 04/23/2015  
Part A Recv Date: Not reported  
Part B Recv Date: Not reported  
Generator EPA ID: NYP004770905  
Trans1 EPA ID: Not reported  
Trans2 EPA ID: Not reported  
TSD ID 1: NJD991291105  
TSD ID 2: Not reported  
Manifest Tracking Number: 002611493GBF  
Import Indicator: N  
Export Indicator: N  
Discr Quantity Indicator: N

Map ID  
Direction  
Distance  
Elevation

MAP FINDINGS

Site

Database(s)

EDR ID Number  
EPA ID Number

**CON EDISON (Continued)**

**S119074616**

Discr Type Indicator: N  
Discr Residue Indicator: N  
Discr Partial Reject Indicator: N  
Discr Full Reject Indicator: N  
Manifest Ref Number: Not reported  
Alt Facility RCRA ID: Not reported  
Alt Facility Sign Date: Not reported  
MGMT Method Type Code: H110  
Waste Code: Not reported  
Waste Code: Not reported  
Waste Code: Not reported  
Waste Code: Not reported  
Waste Code: Not reported  
Waste Code: Not reported  
Quantity: 500  
Units: P - Pounds  
Number of Containers: 1  
Container Type: TT - Cargo tank, tank trucks  
Handling Method: T Chemical, physical, or biological treatment.  
Specific Gravity: 1  
Waste Code: D008  
Waste Code 1\_2: Not reported  
Waste Code 1\_3: Not reported  
Waste Code 1\_4: Not reported  
Waste Code 1\_5: Not reported  
Waste Code 1\_6: Not reported

**Z334**  
**NE**  
**1/8-1/4**  
**0.193 mi.**  
**1021 ft.**

**CON EDISON SERVICE BOX: 40507**  
**RIVINGTON ST & ATTORNEY ST**  
**NEW YORK, NY 10002**  
**Site 21 of 27 in cluster Z**

**RCRA NonGen / NLR 1016972885**  
**NY MANIFEST NYP004466728**

**Relative:**  
**Lower**

RCRA NonGen / NLR:

**Actual:**  
**25 ft.**

Date form received by agency: 04/14/2014  
Facility name: CON EDISON SERVICE BOX: 40507  
Facility address: RIVINGTON ST & ATTORNEY ST  
NEW YORK, NY 10002  
EPA ID: NYP004466728  
Mailing address: IRVING PL, 15TH FL NE  
NEW YORK, NY 10003  
Contact: THOMAS TEELING  
Contact address: Not reported  
Not reported  
Contact country: Not reported  
Contact telephone: (212) 460-3770  
Contact email: Not reported  
EPA Region: 02  
Classification: Non-Generator  
Description: Handler: Non-Generators do not presently generate hazardous waste

Handler Activities Summary:

U.S. importer of hazardous waste: No  
Mixed waste (haz. and radioactive): No  
Recycler of hazardous waste: No  
Transporter of hazardous waste: No

Map ID  
Direction  
Distance  
Elevation

MAP FINDINGS

Site

Database(s)

EDR ID Number  
EPA ID Number

**CON EDISON SERVICE BOX: 40507 (Continued)**

**1016972885**

Treater, storer or disposer of HW: No  
Underground injection activity: No  
On-site burner exemption: No  
Furnace exemption: No  
Used oil fuel burner: No  
Used oil processor: No  
Used oil refiner: No  
Used oil fuel marketer to burner: No  
Used oil Specification marketer: No  
Used oil transfer facility: No  
Used oil transporter: No

Historical Generators:

Date form received by agency: 03/14/2014  
Site name: CON EDISON SERVICE BOX: 40507  
Classification: Conditionally Exempt Small Quantity Generator

Violation Status: No violations found

NY MANIFEST:

Country: USA  
EPA ID: NYP004466728  
Facility Status: Not reported  
Location Address 1: RIVINGTON ST AND ESSEX ST  
Code: BP  
Location Address 2: SB 40507  
Total Tanks: Not reported  
Location City: NEW YORK  
Location State: NY  
Location Zip: 10002  
Location Zip 4: Not reported

NY MANIFEST:

EPAID: NYP004466728  
Mailing Name: CON ED  
Mailing Contact: TOM TEELING  
Mailing Address 1: 4 IRVING PLACE - 15TH FLOOR  
Mailing Address 2: Not reported  
Mailing City: NEW YORK  
Mailing State: NY  
Mailing Zip: 10003  
Mailing Zip 4: Not reported  
Mailing Country: USA  
Mailing Phone: 2124603770

NY MANIFEST:

Document ID: Not reported  
Manifest Status: Not reported  
seq: Not reported  
Year: 2014  
Trans1 State ID: NJ0000027193  
Trans2 State ID: Not reported  
Generator Ship Date: 03/14/2014  
Trans1 Recv Date: 03/14/2014  
Trans2 Recv Date: Not reported  
TSD Site Recv Date: 03/14/2014  
Part A Recv Date: Not reported

Map ID  
Direction  
Distance  
Elevation

MAP FINDINGS

Site

Database(s)

EDR ID Number  
EPA ID Number

**CON EDISON SERVICE BOX: 40507 (Continued)**

**1016972885**

Part B Recv Date: Not reported  
Generator EPA ID: NYP004466728  
Trans1 EPA ID: Not reported  
Trans2 EPA ID: Not reported  
TSD ID 1: NJD002200046  
TSD ID 2: Not reported  
Manifest Tracking Number: 011697610JJK  
Import Indicator: N  
Export Indicator: N  
Discr Quantity Indicator: N  
Discr Type Indicator: N  
Discr Residue Indicator: N  
Discr Partial Reject Indicator: N  
Discr Full Reject Indicator: N  
Manifest Ref Number: Not reported  
Alt Facility RCRA ID: Not reported  
Alt Facility Sign Date: Not reported  
MGMT Method Type Code: H110  
Waste Code: Not reported  
Waste Code: Not reported  
Waste Code: Not reported  
Waste Code: Not reported  
Waste Code: Not reported  
Waste Code: Not reported  
Quantity: 1000  
Units: P - Pounds  
Number of Containers: 1  
Container Type: TT - Cargo tank, tank trucks  
Handling Method: T Chemical, physical, or biological treatment.  
Specific Gravity: 1  
Waste Code: D008  
Waste Code 1\_2: Not reported  
Waste Code 1\_3: Not reported  
Waste Code 1\_4: Not reported  
Waste Code 1\_5: Not reported  
Waste Code 1\_6: Not reported  
  
Document ID: Not reported  
Manifest Status: Not reported  
seq: Not reported  
Year: 2014  
Trans1 State ID: NJ0000027193  
Trans2 State ID: Not reported  
Generator Ship Date: 03/14/2014  
Trans1 Recv Date: 03/14/2014  
Trans2 Recv Date: Not reported  
TSD Site Recv Date: 03/14/2014  
Part A Recv Date: Not reported  
Part B Recv Date: Not reported  
Generator EPA ID: NYP004466728  
Trans1 EPA ID: Not reported  
Trans2 EPA ID: Not reported  
TSD ID 1: NJD002200046  
TSD ID 2: Not reported  
Manifest Tracking Number: 012354083JJK  
Import Indicator: N  
Export Indicator: N

Map ID  
 Direction  
 Distance  
 Elevation

MAP FINDINGS

Site

Database(s)

EDR ID Number  
 EPA ID Number

**CON EDISON SERVICE BOX: 40507 (Continued)**

**1016972885**

Discr Quantity Indicator: N  
 Discr Type Indicator: N  
 Discr Residue Indicator: N  
 Discr Partial Reject Indicator: N  
 Discr Full Reject Indicator: N  
 Manifest Ref Number: Not reported  
 Alt Facility RCRA ID: Not reported  
 Alt Facility Sign Date: Not reported  
 MGMT Method Type Code: H110  
 Waste Code: Not reported  
 Waste Code: Not reported  
 Waste Code: Not reported  
 Waste Code: Not reported  
 Waste Code: Not reported  
 Waste Code: Not reported  
 Quantity: 500  
 Units: P - Pounds  
 Number of Containers: 1  
 Container Type: TT - Cargo tank, tank trucks  
 Handling Method: T Chemical, physical, or biological treatment.  
 Specific Gravity: 1  
 Waste Code: D008  
 Waste Code 1\_2: Not reported  
 Waste Code 1\_3: Not reported  
 Waste Code 1\_4: Not reported  
 Waste Code 1\_5: Not reported  
 Waste Code 1\_6: Not reported

**U335**  
**North**  
**1/8-1/4**  
**0.194 mi.**  
**1023 ft.**

**132 LUDLOW STREET COMPANY**  
**132 LUDLOW STREET**  
**NEW YORK, NY 10002**  
**Site 13 of 13 in cluster U**

**NY UST** **U003069306**  
**NY HIST UST** **N/A**

**Relative:**  
**Higher**  
  
**Actual:**  
**34 ft.**

UST:  
 Id/Status: 2-602628 / Unregulated/Closed  
 Program Type: PBS  
 Region: STATE  
 DEC Region: 2  
 Expiration Date: N/A  
 UTM X: 585477.34545  
 UTM Y: 4508192.25638  
 Site Type: Apartment Building/Office Building

Affiliation Records:  
 Site Id: 24585  
 Affiliation Type: Facility Owner  
 Company Name: MOSHE KARAKO  
 Contact Type: Not reported  
 Contact Name: Not reported  
 Address1: 132 LUDLOW STREET  
 Address2: Not reported  
 City: NEW YORK  
 State: NY  
 Zip Code: 10002  
 Country Code: 001  
 Phone: (212) 533-8240

Map ID  
Direction  
Distance  
Elevation

MAP FINDINGS

Site

Database(s)

EDR ID Number  
EPA ID Number

**132 LUDLOW STREET COMPANY (Continued)**

**U003069306**

EMail: Not reported  
Fax Number: Not reported  
Modified By: TRANSLAT  
Date Last Modified: 2004-03-04

Site Id: 24585  
Affiliation Type: Mail Contact  
Company Name: MOSHE KARAKO  
Contact Type: Not reported  
Contact Name: MOSHE KARAKO  
Address1: 132 LUDLOW STREET  
Address2: Not reported  
City: NEW YORK  
State: NY  
Zip Code: 10002  
Country Code: 001  
Phone: (212) 533-8240  
EMail: Not reported  
Fax Number: Not reported  
Modified By: TRANSLAT  
Date Last Modified: 2004-03-04

Site Id: 24585  
Affiliation Type: On-Site Operator  
Company Name: 132 LUDLOW STREET COMPANY  
Contact Type: Not reported  
Contact Name: MOSHE KARAKO  
Address1: Not reported  
Address2: Not reported  
City: Not reported  
State: NN  
Zip Code: Not reported  
Country Code: 001  
Phone: (212) 533-8240  
EMail: Not reported  
Fax Number: Not reported  
Modified By: TRANSLAT  
Date Last Modified: 2004-03-04

Site Id: 24585  
Affiliation Type: Emergency Contact  
Company Name: MOSHE KARAKO  
Contact Type: Not reported  
Contact Name: MOSHE KARAKO  
Address1: Not reported  
Address2: Not reported  
City: Not reported  
State: NN  
Zip Code: Not reported  
Country Code: 001  
Phone: (212) 533-8240  
EMail: Not reported  
Fax Number: Not reported  
Modified By: TRANSLAT  
Date Last Modified: 2004-03-04

Map ID  
Direction  
Distance  
Elevation

MAP FINDINGS

Site

Database(s)

EDR ID Number  
EPA ID Number

**132 LUDLOW STREET COMPANY (Continued)**

**U003069306**

Tank Info:

Tank Number: 001  
Tank ID: 50798  
Tank Status: Closed - In Place  
Material Name: Closed - In Place  
Capacity Gallons: 1500  
Install Date: Not reported  
Date Tank Closed: 02/01/1996  
Registered: True  
Tank Location: Underground  
Tank Type: Steel/carbon steel  
Material Code: 0001  
Common Name of Substance: #2 Fuel Oil (On-Site Consumption)

Tightness Test Method: 03  
Date Test: 01/01/1996  
Next Test Date: Not reported  
Pipe Model: Not reported  
Modified By: TRANSLAT  
Last Modified: 03/04/2004

Equipment Records:

A00 - Tank Internal Protection - None  
C02 - Pipe Location - Underground/On-ground  
G00 - Tank Secondary Containment - None  
H00 - Tank Leak Detection - None  
D01 - Pipe Type - Steel/Carbon Steel/Iron  
J02 - Dispenser - Suction Dispenser  
B00 - Tank External Protection - None  
F00 - Pipe External Protection - None  
I05 - Overfill - Vent Whistle

HIST UST:

PBS Number: 2-602628  
SPDES Number: Not reported  
Emergency Contact: MOSHE KARAKO  
Emergency Telephone: (212) 533-8240  
Operator: MOSHE KARAKO  
Operator Telephone: (212) 533-8240  
Owner Name: MOSHE KARAKO  
Owner Address: 132 LUDLOW STREET  
Owner City,St,Zip: NEW YORK, NY 10002  
Owner Telephone: (212) 533-8240  
Owner Type: Private Resident  
Owner Subtype: Not reported  
Mailing Name: MOSHE KARAKO  
Mailing Address: 132 LUDLOW STREET  
Mailing Address 2: Not reported  
Mailing City,St,Zip: NEW YORK, NY 10002  
Mailing Contact: MOSHE KARAKO  
Mailing Telephone: (212) 533-8240  
Owner Mark: First Owner  
Facility Status: 2 - Unregulated by PBS (the total capacity is less than 1,101 gallons) and Subpart 360-14.  
Facility Addr2: Not reported  
SWIS ID: 6201

Map ID  
Direction  
Distance  
Elevation

MAP FINDINGS

Site

Database(s)

EDR ID Number  
EPA ID Number

**132 LUDLOW STREET COMPANY (Continued)**

**U003069306**

Old PBS Number: Not reported  
Facility Type: APARTMENT BUILDING  
Inspected Date: Not reported  
Inspector: Not reported  
Inspection Result: Not reported  
Federal ID: Not reported  
Certification Flag: False  
Certification Date: Not reported  
Expiration Date: 02/28/2001  
Renew Flag: False  
Renewal Date: Not reported  
Total Capacity: 0  
FAMT: True  
Facility Screen: No Missing Data  
Owner Screen: Minor Data Missing  
Tank Screen: 0  
Dead Letter: False  
CBS Number: Not reported  
Town or City: NEW YORK CITY  
County Code: 62  
Town or City: 01  
Region: 2

Tank Id: 001  
Tank Location: UNDERGROUND  
Tank Status: Closed-In Place  
Install Date: Not reported  
Capacity (gals): 1500  
Product Stored: NOS 1,2, OR 4 FUEL OIL  
Tank Type: Steel/carbon steel  
Tank Internal: None  
Tank External: None  
Pipe Location: Underground  
Pipe Type: STEEL/IRON  
Pipe Internal: None  
Pipe External: None  
Second Containment: None  
Leak Detection: None  
Overfill Prot: Vent Whistle  
Dispenser: Suction  
Date Tested: 01/01/1996  
Next Test Date: Not reported  
Missing Data for Tank: No Missing Data  
Date Closed: 02/01/1996  
Test Method: Horner EZ Check  
Deleted: False  
Updated: True  
Lat/long: Not reported



Map ID  
Direction  
Distance  
Elevation

MAP FINDINGS

Site

Database(s) EDR ID Number  
EPA ID Number

**AE336** **YAT SUET LAU**  
**WNW** **279 BROOME ST**  
**1/8-1/4** **NEW YORK, NY 10002**  
**0.194 mi.**  
**1023 ft.** **Site 4 of 22 in cluster AE**

**NY AST** **U004048803**  
**N/A**

**Relative:**  
**Higher**

AST:

**Actual:**  
**40 ft.**

Region: STATE  
DEC Region: 2  
Site Status: Unregulated/Closed  
Facility Id: 2-046868  
Program Type: PBS  
UTM X: 585234.42267  
UTM Y: 4508006.94491  
Expiration Date: N/A  
Site Type: Unknown

Affiliation Records:

Site Id: 693  
Affiliation Type: Facility Owner  
Company Name: YAT SUET LAU  
Contact Type: Not reported  
Contact Name: Not reported  
Address1: 279 BROOME ST #3C  
Address2: Not reported  
City: NEW YORK  
State: NY  
Zip Code: 10002  
Country Code: 001  
Phone: (212) 431-3990  
EMail: Not reported  
Fax Number: Not reported  
Modified By: TRANSLAT  
Date Last Modified: 2004-03-04

Site Id: 693  
Affiliation Type: Mail Contact  
Company Name: YAT SUET LAU  
Contact Type: Not reported  
Contact Name: Not reported  
Address1: 279 BROOME ST #3C  
Address2: Not reported  
City: NEW YORK  
State: NY  
Zip Code: 10002  
Country Code: 001  
Phone: (212) 431-3990  
EMail: Not reported  
Fax Number: Not reported  
Modified By: TRANSLAT  
Date Last Modified: 2004-03-04

Site Id: 693  
Affiliation Type: On-Site Operator  
Company Name: YAT SUET LAU  
Contact Type: Not reported  
Contact Name: YAT SUET LAU  
Address1: Not reported  
Address2: Not reported  
City: Not reported

Map ID  
Direction  
Distance  
Elevation

MAP FINDINGS

Site

Database(s)

EDR ID Number  
EPA ID Number

**YAT SUET LAU (Continued)**

**U004048803**

State: NN  
Zip Code: Not reported  
Country Code: 001  
Phone: (212) 431-3990  
EMail: Not reported  
Fax Number: Not reported  
Modified By: TRANSLAT  
Date Last Modified: 2004-03-04

Site Id: 693  
Affiliation Type: Emergency Contact  
Company Name: YAT SUET LAU  
Contact Type: Not reported  
Contact Name: YAT SUET LAU  
Address1: Not reported  
Address2: Not reported  
City: Not reported  
State: NN  
Zip Code: Not reported  
Country Code: 001  
Phone: (212) 431-3990  
EMail: Not reported  
Fax Number: Not reported  
Modified By: TRANSLAT  
Date Last Modified: 2004-03-04

Tank Info:

Tank Number: 001  
Tank Id: 1605  
Material Code: 0001  
Common Name of Substance: #2 Fuel Oil (On-Site Consumption)

Equipment Records:

D01 - Pipe Type - Steel/Carbon Steel/Iron  
G03 - Tank Secondary Containment - Vault (w/o access)  
J02 - Dispenser - Suction Dispenser  
A00 - Tank Internal Protection - None  
C00 - Pipe Location - No Piping  
I04 - Overfill - Product Level Gauge (A/G)  
H99 - Tank Leak Detection - Other  
B00 - Tank External Protection - None  
F00 - Pipe External Protection - None  
Tank Location: 1  
Tank Type: Steel/Carbon Steel/Iron  
Tank Status: Closed - Removed  
Pipe Model: Not reported  
Install Date: Not reported  
Capacity Gallons: 2500  
Tightness Test Method: NN  
Date Test: Not reported  
Next Test Date: Not reported  
Date Tank Closed: 07/01/1988  
Register: True  
Modified By: TRANSLAT  
Last Modified: 03/04/2004

Map ID  
Direction  
Distance  
Elevation

MAP FINDINGS

Site

Database(s)

EDR ID Number  
EPA ID Number

YAT SUET LAU (Continued)

U004048803

Material Name: Not reported

AE337  
WNW  
1/8-1/4  
0.194 mi.  
1023 ft.

CON EDISON SERVICE BOX: 28342  
279 BROOME ST  
NEW YORK, NY 10002

RCRA NonGen / NLR 1016972860  
NY MANIFEST NYP004466462

Site 5 of 22 in cluster AE

Relative:  
Higher

RCRA NonGen / NLR:

Date form received by agency: 04/13/2014

Facility name: CON EDISON SERVICE BOX: 28342

Facility address: 279 BROOME ST  
NEW YORK, NY 10002

EPA ID: NYP004466462

Mailing address: IRVING PL, 15TH FL NE  
NEW YORK, NY 10003

Contact: THOMAS TEELING

Contact address: Not reported

Not reported

Contact country: Not reported

Contact telephone: (212) 460-3770

Contact email: Not reported

EPA Region: 02

Classification: Non-Generator

Description: Handler: Non-Generators do not presently generate hazardous waste

Actual:  
40 ft.

Handler Activities Summary:

U.S. importer of hazardous waste: No  
Mixed waste (haz. and radioactive): No  
Recycler of hazardous waste: No  
Transporter of hazardous waste: No  
Treater, storer or disposer of HW: No  
Underground injection activity: No  
On-site burner exemption: No  
Furnace exemption: No  
Used oil fuel burner: No  
Used oil processor: No  
Used oil refiner: No  
Used oil fuel marketer to burner: No  
Used oil Specification marketer: No  
Used oil transfer facility: No  
Used oil transporter: No

Historical Generators:

Date form received by agency: 03/13/2014

Site name: CON EDISON SERVICE BOX: 28342

Classification: Conditionally Exempt Small Quantity Generator

Violation Status: No violations found

NY MANIFEST:

Country: USA

EPA ID: NYP004466462

Facility Status: Not reported

Location Address 1: 279 BROOME ST

Code: BP

Location Address 2: SB28342

Map ID  
Direction  
Distance  
Elevation

MAP FINDINGS

Site

Database(s)

EDR ID Number  
EPA ID Number

**CON EDISON SERVICE BOX: 28342 (Continued)**

**1016972860**

Total Tanks: Not reported  
Location City: NEW YORK  
Location State: NY  
Location Zip: 10002  
Location Zip 4: Not reported

NY MANIFEST:

EPAID: NYP004466462  
Mailing Name: CON EDISON  
Mailing Contact: CON EDISION  
Mailing Address 1: 4 IRVING PL  
Mailing Address 2: 15TH FL  
Mailing City: NEW YORK  
Mailing State: NY  
Mailing Zip: 10003  
Mailing Zip 4: Not reported  
Mailing Country: USA  
Mailing Phone: Not reported

NY MANIFEST:

Document ID: Not reported  
Manifest Status: Not reported  
seq: Not reported  
Year: 2014  
Trans1 State ID: NJD003812047  
Trans2 State ID: Not reported  
Generator Ship Date: 03/13/2014  
Trans1 Recv Date: 03/13/2014  
Trans2 Recv Date: Not reported  
TSD Site Recv Date: 03/14/2014  
Part A Recv Date: Not reported  
Part B Recv Date: Not reported  
Generator EPA ID: NYP004466462  
Trans1 EPA ID: Not reported  
Trans2 EPA ID: Not reported  
TSDF ID 1: NJD991291105  
TSDF ID 2: Not reported  
Manifest Tracking Number: 002360789GBF  
Import Indicator: N  
Export Indicator: N  
Discr Quantity Indicator: N  
Discr Type Indicator: N  
Discr Residue Indicator: N  
Discr Partial Reject Indicator: N  
Discr Full Reject Indicator: N  
Manifest Ref Number: Not reported  
Alt Facility RCRA ID: Not reported  
Alt Facility Sign Date: Not reported  
MGMT Method Type Code: H110  
Waste Code: Not reported  
Waste Code: Not reported  
Waste Code: Not reported  
Waste Code: Not reported  
Waste Code: Not reported  
Waste Code: Not reported  
Quantity: 500  
Units: P - Pounds

Map ID  
Direction  
Distance  
Elevation

MAP FINDINGS

Site

Database(s)

EDR ID Number  
EPA ID Number

**CON EDISON SERVICE BOX: 28342 (Continued)**

**1016972860**

Number of Containers: 1  
Container Type: TT - Cargo tank, tank trucks  
Handling Method: T Chemical, physical, or biological treatment.  
Specific Gravity: 1  
Waste Code: D008  
Waste Code 1\_2: Not reported  
Waste Code 1\_3: Not reported  
Waste Code 1\_4: Not reported  
Waste Code 1\_5: Not reported  
Waste Code 1\_6: Not reported

**Z338  
NE  
1/8-1/4  
0.194 mi.  
1026 ft.**

**NYC DEPT OF EDUCATION - PS 142M  
100 ATTORNEY ST  
NEW YORK, NY 10002**

**RCRA-SQG 1016975003  
NYR000214635**

**Site 22 of 27 in cluster Z**

**Relative:  
Lower**

RCRA-SQG:

Date form received by agency: 10/21/2014  
Facility name: NYC DEPT OF EDUCATION - PS 142M  
Facility address: 100 ATTORNEY ST  
NEW YORK, NY 10002  
EPA ID: NYR000214635  
Mailing address: THOMSON AVE  
LONG ISLAND CITY, NY 11101  
Contact: ALEXANDER LEMPERS  
Contact address: THOMSON AVE  
LONG ISLAND CITY, NY 11101  
Contact country: US  
Contact telephone: (718) 742-8501  
Contact email: ALEMPERS@NYCSCA.ORG  
EPA Region: 02  
Classification: Small Small Quantity Generator  
Description: Handler: generates more than 100 and less than 1000 kg of hazardous waste during any calendar month and accumulates less than 6000 kg of hazardous waste at any time; or generates 100 kg or less of hazardous waste during any calendar month, and accumulates more than 1000 kg of hazardous waste at any time

**Actual:  
24 ft.**

Owner/Operator Summary:

Owner/operator name: NYC DEPT OF EDUCATION  
Owner/operator address: THOMSON AVE  
LONG ISLAND CITY, NY 11101  
Owner/operator country: US  
Owner/operator telephone: (718) 742-8501  
Legal status: Municipal  
Owner/Operator Type: Owner  
Owner/Op start date: 05/18/1977  
Owner/Op end date: Not reported  
Owner/operator name: NYC DEPT OF SCHOOL FACILITIES  
Owner/operator address: Not reported  
Not reported  
Owner/operator country: US  
Owner/operator telephone: Not reported  
Legal status: Municipal

Map ID  
Direction  
Distance  
Elevation

MAP FINDINGS

Site

Database(s)

EDR ID Number  
EPA ID Number

**NYC DEPT OF EDUCATION - PS 142M (Continued)**

**1016975003**

Owner/Operator Type: Operator  
Owner/Op start date: 05/18/1977  
Owner/Op end date: Not reported

Handler Activities Summary:

U.S. importer of hazardous waste: No  
Mixed waste (haz. and radioactive): No  
Recycler of hazardous waste: No  
Transporter of hazardous waste: No  
Treater, storer or disposer of HW: No  
Underground injection activity: No  
On-site burner exemption: No  
Furnace exemption: No  
Used oil fuel burner: No  
Used oil processor: No  
User oil refiner: No  
Used oil fuel marketer to burner: No  
Used oil Specification marketer: No  
Used oil transfer facility: No  
Used oil transporter: No

. Waste code: B004  
. Waste name: B004

. Waste code: B007  
. Waste name: B007

Violation Status: No violations found

**Z339 PS 142**  
**NE 100 ATTORNEY STREET**  
**1/8-1/4 NEW YORK, NY 10002**  
**0.194 mi.**  
**1026 ft. Site 23 of 27 in cluster Z**

**NY AST U000411083**  
**NY HIST AST N/A**

**Relative:**  
**Lower**

AST:  
Region: STATE  
DEC Region: 2  
Site Status: Active  
Facility Id: 2-478377  
Program Type: PBS  
UTM X: 585811.50767  
UTM Y: 4508003.16428  
Expiration Date: 11/30/2019  
Site Type: School

**Actual:**  
**24 ft.**

Affiliation Records:  
Site Id: 21257  
Affiliation Type: On-Site Operator  
Company Name: P,.S. 142 - MANHATTAN (M142)  
Contact Type: Not reported  
Contact Name: EDWARD BRIER, JR.  
Address1: Not reported  
Address2: Not reported  
City: Not reported  
State: NN  
Zip Code: Not reported  
Country Code: 001  
Phone: (212) 533-3274

Map ID  
Direction  
Distance  
Elevation

MAP FINDINGS

Site

Database(s)

EDR ID Number  
EPA ID Number

PS 142 (Continued)

U000411083

EMail: Not reported  
Fax Number: Not reported  
Modified By: MXLAY  
Date Last Modified: 2016-05-12

Site Id: 21257  
Affiliation Type: Facility Owner  
Company Name: NEW YORK CITY DEPT. OF EDUCATION  
Contact Type: Not reported  
Contact Name: Not reported  
Address1: 44-36 VERNON BOULEVARD  
Address2: Not reported  
City: LONG ISLAND CITY  
State: NY  
Zip Code: 11101  
Country Code: 001  
Phone: (718) 349-5752  
EMail: Not reported  
Fax Number: Not reported  
Modified By: MXLAY  
Date Last Modified: 2016-05-27

Site Id: 21257  
Affiliation Type: Mail Contact  
Company Name: N Y C DEPARTMENT OF EDUCATION  
Contact Type: Not reported  
Contact Name: MUNENDRA SHARMA  
Address1: FIELD OPERATIONS-FUEL DIVISION  
Address2: 44-36 VERNON BOULEVARD  
City: LONG ISLAND CITY  
State: NY  
Zip Code: 11101  
Country Code: 001  
Phone: (718) 349-5752  
EMail: MSHARMA@SCHOOLS.NYC.GOV  
Fax Number: Not reported  
Modified By: NTFREEMA  
Date Last Modified: 2015-09-23

Site Id: 21257  
Affiliation Type: Emergency Contact  
Company Name: NEW YORK CITY DEPT. OF EDUCATION  
Contact Type: Not reported  
Contact Name: KEN MAHADEO  
Address1: Not reported  
Address2: Not reported  
City: Not reported  
State: NN  
Zip Code: Not reported  
Country Code: 999  
Phone: (646) 210-7918  
EMail: Not reported  
Fax Number: Not reported  
Modified By: DAFRANCI  
Date Last Modified: 2016-10-13

Map ID  
Direction  
Distance  
Elevation

MAP FINDINGS

Site

Database(s)

EDR ID Number  
EPA ID Number

**PS 142 (Continued)**

**U000411083**

Tank Info:

Tank Number: 001  
Tank Id: 38497  
Material Code: 0001  
Common Name of Substance: #2 Fuel Oil (On-Site Consumption)

Equipment Records:

D01 - Pipe Type - Steel/Carbon Steel/Iron  
E00 - Piping Secondary Containment - None  
F01 - Pipe External Protection - Painted/Asphalt Coating  
J02 - Dispenser - Suction Dispenser  
K01 - Spill Prevention - Catch Basin  
H06 - Tank Leak Detection - Impervious Barrier/Concrete Pad (A/G)  
A00 - Tank Internal Protection - None  
C03 - Pipe Location - Aboveground/Underground Combination  
L00 - Piping Leak Detection - None  
I02 - Overfill - High Level Alarm  
B01 - Tank External Protection - Painted/Asphalt Coating  
H01 - Tank Leak Detection - Interstitial - Electronic Monitoring  
I04 - Overfill - Product Level Gauge (A/G)  
G02 - Tank Secondary Containment - Vault (w/access)

Tank Location: 3  
Tank Type: Steel/Carbon Steel/Iron  
Tank Status: In Service  
Pipe Model: Not reported  
Install Date: 03/05/1973  
Capacity Gallons: 10000  
Tightness Test Method: NN  
Date Test: Not reported  
Next Test Date: Not reported  
Date Tank Closed: Not reported  
Register: True  
Modified By: MXLAY  
Last Modified: 05/12/2016  
Material Name: Not reported

Tank Number: 002  
Tank Id: 38498  
Material Code: 0001  
Common Name of Substance: #2 Fuel Oil (On-Site Consumption)

Equipment Records:

H06 - Tank Leak Detection - Impervious Barrier/Concrete Pad (A/G)  
J02 - Dispenser - Suction Dispenser  
K01 - Spill Prevention - Catch Basin  
D01 - Pipe Type - Steel/Carbon Steel/Iron  
E00 - Piping Secondary Containment - None  
F01 - Pipe External Protection - Painted/Asphalt Coating  
L00 - Piping Leak Detection - None  
I02 - Overfill - High Level Alarm  
C03 - Pipe Location - Aboveground/Underground Combination  
A00 - Tank Internal Protection - None  
H01 - Tank Leak Detection - Interstitial - Electronic Monitoring  
B01 - Tank External Protection - Painted/Asphalt Coating



Map ID  
Direction  
Distance  
Elevation

MAP FINDINGS

Site

Database(s)

EDR ID Number  
EPA ID Number

PS 142 (Continued)

U000411083

I04 - Overfill - Product Level Gauge (A/G)  
G02 - Tank Secondary Containment - Vault (w/access)  
3  
Tank Location:  
Tank Type: Steel/Carbon Steel/Iron  
Tank Status: In Service  
Pipe Model: Not reported  
Install Date: 03/05/1973  
Capacity Gallons: 10000  
Tightness Test Method: NN  
Date Test: Not reported  
Next Test Date: Not reported  
Date Tank Closed: Not reported  
Register: True  
Modified By: MXLAY  
Last Modified: 05/12/2016  
Material Name: Not reported

HIST AST:

PBS Number: 2-478377  
SWIS Code: 6201  
Operator: PLANT OPERATION  
Facility Phone: (718) 391-6000  
Facility Addr2: 100 ATTORNEY ST  
Facility Type: SCHOOL  
Emergency: SCHOOL SAFETY  
Emergency Tel: (212) 979-3300  
Old PBSNO: Not reported  
Date Inspected: Not reported  
Inspector: Not reported  
Result of Inspection: Not reported  
Owner Name: NYC BD OF EDUCATION  
Owner Address: 28-11 QUEENS PLAZA NORTH  
Owner City,St,Zip: LONG ISLAND CITY, NY 11101  
Federal ID: Not reported  
Owner Tel: (718) 391-6832  
Owner Type: Local Government  
Owner Subtype: Not reported  
Mailing Contact: FRANK CARDELLO/PLANT OPS NTROL  
Mailing Name: BOARD OF EDUCATION  
Mailing Address: 28-11 QUEENS PLAZA NORTH  
Mailing Address 2: 5 FLOOR  
Mailing City,St,Zip: LONG ISLAND CITY, NY 11101  
Mailing Telephone: (718) 391-6832  
Owner Mark: First Owner  
Facility Status: 1 - Active PBS facility, i.e. total capacity of the PBS tanks is greater than 1,100 gallons, regardless if Subpart 360-14 tanks exist or not at the facility.  
Certification Flag: False  
Certification Date: 08/26/1998  
Expiration: 11/30/2004  
Renew Flag: False  
Renew Date: Not reported  
Total Capacity: 16000  
FAMT: True  
Facility Screen: No Missing Data  
Owner Screen: Minor Data Missing  
Tank Screen: Minor Data Missing

Map ID  
Direction  
Distance  
Elevation

MAP FINDINGS

Site

Database(s)

EDR ID Number  
EPA ID Number

PS 142 (Continued)

U000411083

Dead Letter: False  
CBS Number: Not reported  
Town or City: NEW YORK CITY  
County Code: 62  
Town or City Code: 01  
Region: 2

Tank ID: 001  
Tank Location: ABOVEGROUND ON SADDLES LEGS, STILTS, RACK, OR CRADLE  
Tank Status: In Service  
Install Date: Not reported  
Capacity (Gal): 8000  
Product Stored: NOS 1,2, OR 4 FUEL OIL  
Tank Type: Steel/carbon steel  
Tank Internal: Not reported  
Tank External: 1  
Pipe Location: Aboveground/Underground Combination  
Pipe Type: GALVANIZED STEEL  
Pipe Internal: None  
Pipe External: 1  
Tank Containment: Diking  
Leak Detection: 0  
Overfill Protection: 4  
Dispenser Method: Suction  
Date Tested: Not reported  
Next Test Date: Not reported  
Missing Data for Tank: Minor Data Missing  
Date Closed: Not reported  
Test Method: Not reported  
Deleted: False  
Updated: True  
SPDES Number: Not reported  
Lat/Long: Not reported

Tank ID: 002  
Tank Location: ABOVEGROUND ON SADDLES LEGS, STILTS, RACK, OR CRADLE  
Tank Status: In Service  
Install Date: Not reported  
Capacity (Gal): 8000  
Product Stored: NOS 1,2, OR 4 FUEL OIL  
Tank Type: Steel/carbon steel  
Tank Internal: Not reported  
Tank External: 13  
Pipe Location: Underground  
Pipe Type: NONE  
Pipe Internal: Not reported  
Pipe External: 1  
Tank Containment: Diking  
Leak Detection: 0  
Overfill Protection: 4  
Dispenser Method: Suction  
Date Tested: Not reported  
Next Test Date: Not reported  
Missing Data for Tank: Minor Data Missing  
Date Closed: Not reported  
Test Method: Not reported

Map ID  
Direction  
Distance  
Elevation

MAP FINDINGS

Site

Database(s)

EDR ID Number  
EPA ID Number

**PS 142 (Continued)**

**U000411083**

Deleted: False  
Updated: True  
SPDES Number: Not reported  
Lat/Long: Not reported

**Z340  
NE  
1/8-1/4  
0.195 mi.  
1027 ft.**

**CON EDISON MANHOLE 30364  
68 CLINTON ST  
NEW YORK, NY 10023**

**RCRA NonGen / NLR  
NY MANIFEST  
NJ MANIFEST**

**1014918652  
NYP004222683**

**Site 24 of 27 in cluster Z**

**Relative:  
Lower**

RCRA NonGen / NLR:

Date form received by agency: 01/30/2011  
Facility name: CON EDISON MANHOLE 30364  
Facility address: 68 CLINTON ST  
NEW YORK, NY 10023

**Actual:  
26 ft.**

EPA ID: NYP004222683  
Mailing address: IRVING PL RM 828  
NEW YORK, NY 10003

Contact: FRANK CURTIS  
Contact address: Not reported  
Not reported

Contact country: Not reported  
Contact telephone: (212) 780-3756  
Contact email: Not reported

EPA Region: 02  
Classification: Non-Generator

Description: Handler: Non-Generators do not presently generate hazardous waste

Handler Activities Summary:

U.S. importer of hazardous waste: No  
Mixed waste (haz. and radioactive): No  
Recycler of hazardous waste: No  
Transporter of hazardous waste: No  
Treater, storer or disposer of HW: No  
Underground injection activity: No  
On-site burner exemption: No  
Furnace exemption: No  
Used oil fuel burner: No  
Used oil processor: No  
Used oil refiner: No  
Used oil fuel marketer to burner: No  
Used oil Specification marketer: No  
Used oil transfer facility: No  
Used oil transporter: No

Historical Generators:

Date form received by agency: 12/31/2010  
Site name: CON EDISON MANHOLE 30364  
Classification: Conditionally Exempt Small Quantity Generator

Violation Status: No violations found

NY MANIFEST:

Country: USA  
EPA ID: NYP004222683  
Facility Status: Not reported

Map ID  
Direction  
Distance  
Elevation

MAP FINDINGS

Site

Database(s)

EDR ID Number  
EPA ID Number

**CON EDISON MANHOLE 30364 (Continued)**

**1014918652**

Location Address 1: FRONT OF 68 CLINTON  
Code: BP  
Location Address 2: Not reported  
Total Tanks: Not reported  
Location City: NEW YORK  
Location State: NY  
Location Zip: 10023  
Location Zip 4: Not reported

**NY MANIFEST:**

EPAID: NYP004222683  
Mailing Name: CONSOLIDATED EDISON - MH 30364  
Mailing Contact: TOM TEELING  
Mailing Address 1: 4 IRVING PLACE RM 828  
Mailing Address 2: Not reported  
Mailing City: NEW YORK  
Mailing State: NY  
Mailing Zip: 10003  
Mailing Zip 4: Not reported  
Mailing Country: USA  
Mailing Phone: 2124603770

**NY MANIFEST:**

Document ID: Not reported  
Manifest Status: Not reported  
seq: Not reported  
Year: 2010  
Trans1 State ID: NJ0000027193  
Trans2 State ID: Not reported  
Generator Ship Date: 12/31/2010  
Trans1 Recv Date: 12/31/2010  
Trans2 Recv Date: Not reported  
TSD Site Recv Date: 01/05/2011  
Part A Recv Date: Not reported  
Part B Recv Date: Not reported  
Generator EPA ID: NYP004222683  
Trans1 EPA ID: Not reported  
Trans2 EPA ID: Not reported  
TSD ID 1: NJD002200046  
TSD ID 2: Not reported  
Manifest Tracking Number: 001057985GBF  
Import Indicator: N  
Export Indicator: N  
Discr Quantity Indicator: N  
Discr Type Indicator: N  
Discr Residue Indicator: N  
Discr Partial Reject Indicator: N  
Discr Full Reject Indicator: N  
Manifest Ref Number: Not reported  
Alt Facility RCRA ID: Not reported  
Alt Facility Sign Date: Not reported  
MGMT Method Type Code: H111  
Waste Code: Not reported  
Waste Code: Not reported  
Waste Code: Not reported  
Waste Code: Not reported  
Waste Code: Not reported

Map ID  
Direction  
Distance  
Elevation

MAP FINDINGS

Site

Database(s)

EDR ID Number  
EPA ID Number

**CON EDISON MANHOLE 30364 (Continued)**

**1014918652**

Waste Code: Not reported  
Quantity: 1500.0  
Units: P - Pounds  
Number of Containers: 1.0  
Container Type: TT - Cargo tank, tank trucks  
Handling Method: T Chemical, physical, or biological treatment.  
Specific Gravity: 1.0  
Waste Code: D008  
Waste Code 1\_2: Not reported  
Waste Code 1\_3: Not reported  
Waste Code 1\_4: Not reported  
Waste Code 1\_5: Not reported  
Waste Code 1\_6: Not reported

**NJ MANIFEST:**

EPA Id: NYP004222683  
Mail Address: IRVING PL RM 828  
Mail City/State/Zip: NEW YORK, NY 10003  
Facility Phone: Not reported  
Emergency Phone: Not reported  
Contact: FRANK CURTIS  
Comments: Not reported  
SIC Code: Not reported  
County: NY061  
Municipal: Not reported  
Previous EPA Id: Not reported  
Gen Flag: Not reported  
Trans Flag: Not reported  
TSD Flag: Not reported  
Name Change: Not reported  
Date Change: Not reported

**Manifest:**

Manifest Number: 001057985GBF  
EPA ID: NYP004222683  
Date Shipped: 12/31/2010  
TSD EPA ID: NJD002200046  
Transporter EPA ID: NJ0000027193  
Transporter 2 EPA ID: Not reported  
Transporter 3 EPA ID: Not reported  
Transporter 4 EPA ID: Not reported  
Transporter 5 EPA ID: Not reported  
Transporter 6 EPA ID: Not reported  
Transporter 7 EPA ID: Not reported  
Transporter 8 EPA ID: Not reported  
Transporter 9 EPA ID: Not reported  
Transporter 10 EPA ID: Not reported  
Date Trans1 Transported Waste: 12/31/2010  
Date Trans2 Transported Waste: Not reported  
Date Trans3 Transported Waste: Not reported  
Date Trans4 Transported Waste: Not reported  
Date Trans5 Transported Waste: Not reported  
Date Trans6 Transported Waste: Not reported  
Date Trans7 Transported Waste: Not reported  
Date Trans8 Transported Waste: Not reported  
Date Trans9 Transported Waste: Not reported

Map ID  
 Direction  
 Distance  
 Elevation

MAP FINDINGS

Site

Database(s)

EDR ID Number  
 EPA ID Number

**CON EDISON MANHOLE 30364 (Continued)**

**1014918652**

Date Trans10 Transported Waste: Not reported  
 Date TSDf Received Waste: 01/05/2011  
 TSDf EPA Facility Name: Not reported  
 QTY Units: Not reported  
 Transporter SEQ ID: Not reported  
 Transporter-1 Date: Not reported  
 Waste SEQ ID: Not reported  
 Waste Type Code 2: Not reported  
 Waste Type Code 3: Not reported  
 Waste Type Code 4: Not reported  
 Waste Type Code 5: Not reported  
 Waste Type Code 6: Not reported  
 Date Accepted: Not reported  
 Manifest Discrepancy Type: Not reported  
 Data Entry Number: Not reported  
 Was Load Rejected: NEW YORK, NY 10003  
 Reason Load Was Rejected: Not reported

Waste:

Manifest Year: Not reported  
 Waste Code: D008  
 Hand Code: H111  
 Quantity: 1500 P

Z341  
 NE  
 1/8-1/4  
 0.195 mi.  
 1027 ft.

**CON EDISON SERVICE BOX 30364**  
**68 CLINTON ST**  
**NEW YORK, NY 10002**  
**Site 25 of 27 in cluster Z**

**RCRA NonGen / NLR** 1014919210  
**NY MANIFEST** NYP004233672  
**NJ MANIFEST**

**Relative:**  
**Lower**

RCRA NonGen / NLR:

Date form received by agency: 05/14/2011  
 Facility name: CON EDISON SERVICE BOX 30364  
 Facility address: 68 CLINTON ST  
 NEW YORK, NY 10002  
 EPA ID: NYP004233672  
 Mailing address: IRVING PLAZA RM 828  
 NEW YORK, NY 10003  
 Contact: JUAN RODRIGUEZ  
 Contact address: Not reported  
 Not reported  
 Contact country: Not reported  
 Contact telephone: (347) 865-5931  
 Contact email: Not reported  
 EPA Region: 02  
 Classification: Non-Generator  
 Description: Handler: Non-Generators do not presently generate hazardous waste

**Actual:**  
**26 ft.**

Handler Activities Summary:

U.S. importer of hazardous waste: No  
 Mixed waste (haz. and radioactive): No  
 Recycler of hazardous waste: No  
 Transporter of hazardous waste: No  
 Treater, storer or disposer of HW: No  
 Underground injection activity: No

Map ID  
Direction  
Distance  
Elevation

MAP FINDINGS

Site

Database(s)

EDR ID Number  
EPA ID Number

**CON EDISON SERVICE BOX 30364 (Continued)**

**1014919210**

On-site burner exemption: No  
Furnace exemption: No  
Used oil fuel burner: No  
Used oil processor: No  
User oil refiner: No  
Used oil fuel marketer to burner: No  
Used oil Specification marketer: No  
Used oil transfer facility: No  
Used oil transporter: No

Historical Generators:

Date form received by agency: 04/14/2011  
Site name: CON EDISON SERVICE BOX 30364  
Classification: Conditionally Exempt Small Quantity Generator

Violation Status: No violations found

NY MANIFEST:

Country: USA  
EPA ID: NYP004233672  
Facility Status: Not reported  
Location Address 1: 68 CLINTON ATREET  
Code: BP  
Location Address 2: Not reported  
Total Tanks: Not reported  
Location City: NEW YORK  
Location State: NY  
Location Zip: 10002  
Location Zip 4: Not reported

NY MANIFEST:

EPAID: NYP004233672  
Mailing Name: CONSOLIDATED EDISON  
Mailing Contact: TOM TEELING  
Mailing Address 1: 4 IRVING PLACE RM 828  
Mailing Address 2: Not reported  
Mailing City: NEW YORK  
Mailing State: NY  
Mailing Zip: 10913  
Mailing Zip 4: Not reported  
Mailing Country: USA  
Mailing Phone: 2124603770

NY MANIFEST:

Document ID: Not reported  
Manifest Status: Not reported  
seq: Not reported  
Year: 2011  
Trans1 State ID: NJ0000027193  
Trans2 State ID: Not reported  
Generator Ship Date: 04/14/2011  
Trans1 Recv Date: 04/14/2011  
Trans2 Recv Date: Not reported  
TSD Site Recv Date: 04/15/2011  
Part A Recv Date: Not reported  
Part B Recv Date: Not reported  
Generator EPA ID: NYP004233672

Map ID  
Direction  
Distance  
Elevation

MAP FINDINGS

Site

Database(s)

EDR ID Number  
EPA ID Number

**CON EDISON SERVICE BOX 30364 (Continued)**

**1014919210**

Trans1 EPA ID: Not reported  
Trans2 EPA ID: Not reported  
TSDf ID 1: NJD002200046  
TSDf ID 2: Not reported  
Manifest Tracking Number: 007660132JJK  
Import Indicator: N  
Export Indicator: N  
Discr Quantity Indicator: N  
Discr Type Indicator: N  
Discr Residue Indicator: N  
Discr Partial Reject Indicator: N  
Discr Full Reject Indicator: N  
Manifest Ref Number: Not reported  
Alt Facility RCRA ID: Not reported  
Alt Facility Sign Date: Not reported  
MGMT Method Type Code: H111  
Waste Code: Not reported  
Waste Code: Not reported  
Waste Code: Not reported  
Waste Code: Not reported  
Waste Code: Not reported  
Waste Code: Not reported  
Quantity: 2000.0  
Units: P - Pounds  
Number of Containers: 1.0  
Container Type: TT - Cargo tank, tank trucks  
Handling Method: T Chemical, physical, or biological treatment.  
Specific Gravity: 1.0  
Waste Code: D008  
Waste Code 1\_2: Not reported  
Waste Code 1\_3: Not reported  
Waste Code 1\_4: Not reported  
Waste Code 1\_5: Not reported  
Waste Code 1\_6: Not reported

**NJ MANIFEST:**

EPA Id: NYP004233672  
Mail Address: IRVING PLAZA RM 828  
Mail City/State/Zip: NEW YORK, NY 10003  
Facility Phone: Not reported  
Emergency Phone: Not reported  
Contact: JUAN RODRIGUEZ  
Comments: Not reported  
SIC Code: Not reported  
County: NY061  
Municipal: Not reported  
Previous EPA Id: Not reported  
Gen Flag: Not reported  
Trans Flag: Not reported  
TSDf Flag: Not reported  
Name Change: Not reported  
Date Change: Not reported

**Manifest:**

Manifest Number: 007660132JJK  
EPA ID: NYP004233672



Map ID  
 Direction  
 Distance  
 Elevation

MAP FINDINGS

Site

Database(s)

EDR ID Number  
 EPA ID Number

**CON EDISON SERVICE BOX 30364 (Continued)**

**1014919210**

Date Shipped: 4/14/2011  
 TSDF EPA ID: NJD002200046  
 Transporter EPA ID: NJ0000027193  
 Transporter 2 EPA ID: Not reported  
 Transporter 3 EPA ID: Not reported  
 Transporter 4 EPA ID: Not reported  
 Transporter 5 EPA ID: Not reported  
 Transporter 6 EPA ID: Not reported  
 Transporter 7 EPA ID: Not reported  
 Transporter 8 EPA ID: Not reported  
 Transporter 9 EPA ID: Not reported  
 Transporter 10 EPA ID: Not reported  
 Date Trans1 Transported Waste: Not reported  
 Date Trans2 Transported Waste: Not reported  
 Date Trans3 Transported Waste: Not reported  
 Date Trans4 Transported Waste: Not reported  
 Date Trans5 Transported Waste: Not reported  
 Date Trans6 Transported Waste: Not reported  
 Date Trans7 Transported Waste: Not reported  
 Date Trans8 Transported Waste: Not reported  
 Date Trans9 Transported Waste: Not reported  
 Date Trans10 Transported Waste: Not reported  
 Date TSDF Received Waste: Not reported  
 TSDF EPA Facility Name: Not reported  
 QTY Units: Not reported  
 Transporter SEQ ID: Not reported  
 Transporter-1 Date: Not reported  
 Waste SEQ ID: Not reported  
 Waste Type Code 2: Not reported  
 Waste Type Code 3: Not reported  
 Waste Type Code 4: Not reported  
 Waste Type Code 5: Not reported  
 Waste Type Code 6: Not reported  
 Date Accepted: Not reported  
 Manifest Discrepancy Type: Not reported  
 Data Entry Number: Not reported  
 Was Load Rejected: NEW YORK, NY 10003  
 Reason Load Was Rejected: Not reported

Waste:  
 Manifest Year: Not reported  
 Waste Code: D008  
 Hand Code: H111  
 Quantity: 2,000.00 Pounds

Z342  
 NE  
 1/8-1/4  
 0.195 mi.  
 1027 ft.

**CON EDISON SPLICE BOX: 30364**  
**68 CLINTON ST**  
**NEW YORK, NY 10002**  
**Site 26 of 27 in cluster Z**

**RCRA-LQG 1016677745**  
**FINDS NYP004314241**  
**NY MANIFEST**  
**ECHO**

**Relative:**  
**Lower**  
**Actual:**  
**26 ft.**

RCRA-LQG:  
 Date form received by agency: 03/27/2014  
 Facility name: CON EDISON - SPLICE BOX 30364  
 Facility address: 68 CLINTON ST.

Map ID  
Direction  
Distance  
Elevation

MAP FINDINGS

Site

Database(s)

EDR ID Number  
EPA ID Number

**CON EDISON SPLICE BOX: 30364 (Continued)**

**1016677745**

EPA ID: NEW YORK, NY 10002  
NYP004314241  
Mailing address: IRVING PLACE, 15TH FL NE  
NEW YORK, NY 10003  
Contact: DENNIS HUACON  
Contact address: IRVING PLACE, 15TH FL NE  
NEW YORK, NY 10003  
Contact country: US  
Contact telephone: (212) 460-2757  
Contact email: HUACOND@CONED.COM  
EPA Region: 02  
Classification: Large Quantity Generator  
Description: Handler: generates 1,000 kg or more of hazardous waste during any calendar month; or generates more than 1 kg of acutely hazardous waste during any calendar month; or generates more than 100 kg of any residue or contaminated soil, waste or other debris resulting from the cleanup of a spill, into or on any land or water, of acutely hazardous waste during any calendar month; or generates 1 kg or less of acutely hazardous waste during any calendar month, and accumulates more than 1 kg of acutely hazardous waste at any time; or generates 100 kg or less of any residue or contaminated soil, waste or other debris resulting from the cleanup of a spill, into or on any land or water, of acutely hazardous waste during any calendar month, and accumulates more than 100 kg of that material at any time

Owner/Operator Summary:

Owner/operator name: CONSOLIDATED EDISON COMPANY OF NY, INC.  
Owner/operator address: IRVING PLACE  
NEW YORK, NY 10003  
Owner/operator country: US  
Owner/operator telephone: Not reported  
Legal status: Private  
Owner/Operator Type: Operator  
Owner/Op start date: 05/16/2013  
Owner/Op end date: Not reported

Owner/operator name: CONSOLIDATED EDISON COMPANY OF NY, INC.  
Owner/operator address: IRVING PLACE  
NEW YORK, NY 10003  
Owner/operator country: US  
Owner/operator telephone: Not reported  
Legal status: Private  
Owner/Operator Type: Owner  
Owner/Op start date: 05/16/2013  
Owner/Op end date: Not reported

Handler Activities Summary:

U.S. importer of hazardous waste: No  
Mixed waste (haz. and radioactive): No  
Recycler of hazardous waste: No  
Transporter of hazardous waste: No  
Treater, storer or disposer of HW: No  
Underground injection activity: No  
On-site burner exemption: No  
Furnace exemption: No  
Used oil fuel burner: No

Map ID  
Direction  
Distance  
Elevation

MAP FINDINGS

Site

Database(s)

EDR ID Number  
EPA ID Number

**CON EDISON SPLICE BOX: 30364 (Continued)**

**1016677745**

Used oil processor: No  
User oil refiner: No  
Used oil fuel marketer to burner: No  
Used oil Specification marketer: No  
Used oil transfer facility: No  
Used oil transporter: No

. Waste code: D008  
. Waste name: LEAD

Historical Generators:

Date form received by agency: 06/16/2013  
Site name: CON EDISON SPLICE BOX: 30364  
Classification: Not a generator, verified

Date form received by agency: 05/16/2013  
Site name: CON EDISON SPLICE BOX: 30364  
Classification: Conditionally Exempt Small Quantity Generator

Violation Status: No violations found

FINDS:

Registry ID: 110058878503

Environmental Interest/Information System

RCRAInfo is a national information system that supports the Resource Conservation and Recovery Act (RCRA) program through the tracking of events and activities related to facilities that generate, transport, and treat, store, or dispose of hazardous waste. RCRAInfo allows RCRA program staff to track the notification, permit, compliance, and corrective action activities required under RCRA.

HAZARDOUS WASTE BIENNIAL REPORTER

NY MANIFEST:

Country: USA  
EPA ID: NYP004314241  
Facility Status: Not reported  
Location Address 1: 68 CLINTON ST.  
Code: BP  
Location Address 2: Not reported  
Total Tanks: Not reported  
Location City: NEW YORK  
Location State: NY  
Location Zip: 10002  
Location Zip 4: Not reported

NY MANIFEST:

EPAID: NYP004314241  
Mailing Name: CON EDISON  
Mailing Contact: CON EDISON  
Mailing Address 1: 4 IRVING PLACE 15TH FLOOR  
Mailing Address 2: Not reported  
Mailing City: NEW YORK  
Mailing State: NY

Map ID  
Direction  
Distance  
Elevation

MAP FINDINGS

Site

Database(s)

EDR ID Number  
EPA ID Number

**CON EDISON SPLICE BOX: 30364 (Continued)**

**1016677745**

Mailing Zip: 10003  
Mailing Zip 4: Not reported  
Mailing Country: USA  
Mailing Phone: 2124603770

NY MANIFEST:

Document ID: Not reported  
Manifest Status: Not reported  
seq: Not reported  
Year: 2013  
Trans1 State ID: NJ0000027193  
Trans2 State ID: Not reported  
Generator Ship Date: 05/16/2013  
Trans1 Recv Date: 05/16/2013  
Trans2 Recv Date: Not reported  
TSD Site Recv Date: 05/17/2013  
Part A Recv Date: Not reported  
Part B Recv Date: Not reported  
Generator EPA ID: NYP004314241  
Trans1 EPA ID: Not reported  
Trans2 EPA ID: Not reported  
TSD ID 1: NJD002200046  
TSD ID 2: Not reported  
Manifest Tracking Number: 010456755JJK  
Import Indicator: N  
Export Indicator: N  
Discr Quantity Indicator: N  
Discr Type Indicator: N  
Discr Residue Indicator: N  
Discr Partial Reject Indicator: N  
Discr Full Reject Indicator: N  
Manifest Ref Number: Not reported  
Alt Facility RCRA ID: Not reported  
Alt Facility Sign Date: Not reported  
MGMT Method Type Code: H110  
Waste Code: Not reported  
Waste Code: Not reported  
Waste Code: Not reported  
Waste Code: Not reported  
Waste Code: Not reported  
Waste Code: Not reported  
Quantity: 4000  
Units: P - Pounds  
Number of Containers: 1  
Container Type: TT - Cargo tank, tank trucks  
Handling Method: T Chemical, physical, or biological treatment.  
Specific Gravity: 1  
Waste Code: D008  
Waste Code 1\_2: Not reported  
Waste Code 1\_3: Not reported  
Waste Code 1\_4: Not reported  
Waste Code 1\_5: Not reported  
Waste Code 1\_6: Not reported

ECHO:

Map ID  
Direction  
Distance  
Elevation

MAP FINDINGS

Site

Database(s)

EDR ID Number  
EPA ID Number

**CON EDISON SPLICE BOX: 30364 (Continued)**

**1016677745**

Envid: 1016677745  
Registry ID: 110058878503  
DFR URL: [http://echo.epa.gov/detailed\\_facility\\_report?fid=110058878503](http://echo.epa.gov/detailed_facility_report?fid=110058878503)

**V343  
WNW  
1/8-1/4  
0.196 mi.  
1037 ft.**

**CON EDISON SERVICE BOX: 28337  
280 BROOME ST  
NEW YORK, NY 10002**

**RCRA NonGen / NLR  
NY MANIFEST**

**1016972859  
NYP004466454**

**Site 9 of 12 in cluster V**

**Relative:  
Higher**

RCRA NonGen / NLR:

Date form received by agency: 04/13/2014  
Facility name: CON EDISON SERVICE BOX: 28337  
Facility address: 280 BROOME ST  
NEW YORK, NY 10002

**Actual:  
40 ft.**

EPA ID: NYP004466454  
Mailing address: IRVING PL, 15TH FL NE  
NEW YORK, NY 10003

Contact: THOMAS TEELING  
Contact address: Not reported

Contact country: Not reported  
Contact telephone: (212) 460-3770

Contact email: Not reported  
EPA Region: 02

Classification: Non-Generator  
Description: Handler: Non-Generators do not presently generate hazardous waste

Handler Activities Summary:

U.S. importer of hazardous waste: No  
Mixed waste (haz. and radioactive): No  
Recycler of hazardous waste: No  
Transporter of hazardous waste: No  
Treater, storer or disposer of HW: No  
Underground injection activity: No  
On-site burner exemption: No  
Furnace exemption: No  
Used oil fuel burner: No  
Used oil processor: No  
User oil refiner: No  
Used oil fuel marketer to burner: No  
Used oil Specification marketer: No  
Used oil transfer facility: No  
Used oil transporter: No

Historical Generators:

Date form received by agency: 03/13/2014  
Site name: CON EDISON SERVICE BOX: 28337  
Classification: Conditionally Exempt Small Quantity Generator

Violation Status: No violations found

NY MANIFEST:

Country: USA  
EPA ID: NYP004849117  
Facility Status: Not reported  
Location Address 1: 280 BROOME ST

Map ID  
Direction  
Distance  
Elevation

MAP FINDINGS

Site

Database(s)

EDR ID Number  
EPA ID Number

**CON EDISON SERVICE BOX: 28337 (Continued)**

**1016972859**

Code: BP  
Location Address 2: SB 28337  
Total Tanks: Not reported  
Location City: NEW YORK  
Location State: NY  
Location Zip: Not reported  
Location Zip 4: Not reported

**NY MANIFEST:**

EPAID: NYP004849117  
Mailing Name: CON EDISON  
Mailing Contact: DENNIS HUACON  
Mailing Address 1: 4 IRVING PL 15TH FL  
Mailing Address 2: Not reported  
Mailing City: NEW YORK  
Mailing State: NY  
Mailing Zip: 10003  
Mailing Zip 4: Not reported  
Mailing Country: USA  
Mailing Phone: 2124603770

**NY MANIFEST:**

Document ID: Not reported  
Manifest Status: Not reported  
seq: Not reported  
Year: 2015  
Trans1 State ID: NJ0000027193  
Trans2 State ID: Not reported  
Generator Ship Date: 10/07/2015  
Trans1 Recv Date: 10/07/2015  
Trans2 Recv Date: Not reported  
TSD Site Recv Date: 10/09/2015  
Part A Recv Date: Not reported  
Part B Recv Date: Not reported  
Generator EPA ID: NYP004849117  
Trans1 EPA ID: Not reported  
Trans2 EPA ID: Not reported  
TSD ID 1: NJD002200046  
TSD ID 2: Not reported  
Manifest Tracking Number: 013245299JJK  
Import Indicator: N  
Export Indicator: N  
Discr Quantity Indicator: N  
Discr Type Indicator: N  
Discr Residue Indicator: N  
Discr Partial Reject Indicator: N  
Discr Full Reject Indicator: N  
Manifest Ref Number: Not reported  
Alt Facility RCRA ID: Not reported  
Alt Facility Sign Date: Not reported  
MGMT Method Type Code: H110  
Waste Code: Not reported  
Waste Code: Not reported  
Waste Code: Not reported  
Waste Code: Not reported  
Waste Code: Not reported  
Waste Code: Not reported

Map ID  
Direction  
Distance  
Elevation

MAP FINDINGS

Site

Database(s)

EDR ID Number  
EPA ID Number

**CON EDISON SERVICE BOX: 28337 (Continued)**

**1016972859**

Quantity: 300  
Units: P - Pounds  
Number of Containers: 1  
Container Type: TT - Cargo tank, tank trucks  
Handling Method: T Chemical, physical, or biological treatment.  
Specific Gravity: 1  
Waste Code: D008  
Waste Code 1\_2: Not reported  
Waste Code 1\_3: Not reported  
Waste Code 1\_4: Not reported  
Waste Code 1\_5: Not reported  
Waste Code 1\_6: Not reported

Document ID: Not reported  
Manifest Status: Not reported  
seq: Not reported  
Year: 2015  
Trans1 State ID: NJ0000027193  
Trans2 State ID: Not reported  
Generator Ship Date: 10/07/2015  
Trans1 Recv Date: 10/07/2015  
Trans2 Recv Date: Not reported  
TSD Site Recv Date: 10/09/2015  
Part A Recv Date: Not reported  
Part B Recv Date: Not reported  
Generator EPA ID: NYP004849117  
Trans1 EPA ID: Not reported  
Trans2 EPA ID: Not reported  
TSD ID 1: NJD002200046  
TSD ID 2: Not reported  
Manifest Tracking Number: 013245299JJK  
Import Indicator: N  
Export Indicator: N  
Discr Quantity Indicator: N  
Discr Type Indicator: N  
Discr Residue Indicator: N  
Discr Partial Reject Indicator: N  
Discr Full Reject Indicator: N  
Manifest Ref Number: Not reported  
Alt Facility RCRA ID: Not reported  
Alt Facility Sign Date: Not reported  
MGMT Method Type Code: H110  
Waste Code: Not reported  
Waste Code: Not reported  
Waste Code: Not reported  
Waste Code: Not reported  
Waste Code: Not reported  
Waste Code: Not reported  
Quantity: 300  
Units: P - Pounds  
Number of Containers: 1  
Container Type: TT - Cargo tank, tank trucks  
Handling Method: T Chemical, physical, or biological treatment.  
Specific Gravity: 1  
Waste Code: D008  
Waste Code 1\_2: Not reported  
Waste Code 1\_3: Not reported

Map ID  
Direction  
Distance  
Elevation

MAP FINDINGS

Site

Database(s)

EDR ID Number  
EPA ID Number

**CON EDISON SERVICE BOX: 28337 (Continued)**

**1016972859**

Waste Code 1\_4: Not reported  
Waste Code 1\_5: Not reported  
Waste Code 1\_6: Not reported

Country: USA  
EPA ID: NYP004466454  
Facility Status: Not reported  
Location Address 1: 280 BROOME ST  
Code: BP  
Location Address 2: SB28337  
Total Tanks: Not reported  
Location City: NEW YORK  
Location State: NY  
Location Zip: 10002  
Location Zip 4: Not reported

**NY MANIFEST:**

EPAID: NYP004466454  
Mailing Name: CON EDISON  
Mailing Contact: CON EDISION  
Mailing Address 1: 4 IRVING PL  
Mailing Address 2: 15TH FL  
Mailing City: NEW YORK  
Mailing State: NY  
Mailing Zip: 10003  
Mailing Zip 4: Not reported  
Mailing Country: USA  
Mailing Phone: Not reported

**NY MANIFEST:**

Document ID: Not reported  
Manifest Status: Not reported  
seq: Not reported  
Year: 2014  
Trans1 State ID: NJD003812047  
Trans2 State ID: Not reported  
Generator Ship Date: 03/13/2014  
Trans1 Recv Date: 03/13/2014  
Trans2 Recv Date: Not reported  
TSD Site Recv Date: 03/14/2014  
Part A Recv Date: Not reported  
Part B Recv Date: Not reported  
Generator EPA ID: NYP004466454  
Trans1 EPA ID: Not reported  
Trans2 EPA ID: Not reported  
TSD ID 1: NJD991291105  
TSD ID 2: Not reported  
Manifest Tracking Number: 002360790GBF  
Import Indicator: N  
Export Indicator: N  
Discr Quantity Indicator: N  
Discr Type Indicator: N  
Discr Residue Indicator: N  
Discr Partial Reject Indicator: N  
Discr Full Reject Indicator: N  
Manifest Ref Number: Not reported



Map ID  
Direction  
Distance  
Elevation

MAP FINDINGS

Site

Database(s)

EDR ID Number  
EPA ID Number

**CON EDISON SERVICE BOX: 28337 (Continued)**

**1016972859**

Alt Facility RCRA ID: Not reported  
Alt Facility Sign Date: Not reported  
MGMT Method Type Code: H110  
Waste Code: Not reported  
Waste Code: Not reported  
Waste Code: Not reported  
Waste Code: Not reported  
Waste Code: Not reported  
Waste Code: Not reported  
Quantity: 300  
Units: P - Pounds  
Number of Containers: 1  
Container Type: TT - Cargo tank, tank trucks  
Handling Method: T Chemical, physical, or biological treatment.  
Specific Gravity: 1  
Waste Code: D008  
Waste Code 1\_2: Not reported  
Waste Code 1\_3: Not reported  
Waste Code 1\_4: Not reported  
Waste Code 1\_5: Not reported  
Waste Code 1\_6: Not reported

V344  
WNW  
1/8-1/4  
0.196 mi.  
1037 ft.

**CON EDISON  
280 BROOME ST  
NEW YORK, NY 10002**  
**Site 10 of 12 in cluster V**

**RCRA NonGen / NLR 1019908718  
NYP004849117**

**Relative:  
Higher**

RCRA NonGen / NLR:

Date form received by agency: 10/07/2015  
Facility name: CON EDISON  
Facility address: 280 BROOME ST  
NEW YORK, NY 10002  
EPA ID: NYP004849117  
Mailing address: IRVING PL 15TH FL NE  
NEW YORK, NY 10003  
Contact: THOMAS TEELING  
Contact address: Not reported  
Not reported  
Contact country: Not reported  
Contact telephone: (212) 460-3770  
Contact email: Not reported  
EPA Region: 02  
Classification: Non-Generator  
Description: Handler: Non-Generators do not presently generate hazardous waste

**Actual:  
40 ft.**

**Handler Activities Summary:**

U.S. importer of hazardous waste: No  
Mixed waste (haz. and radioactive): No  
Recycler of hazardous waste: No  
Transporter of hazardous waste: No  
Treater, storer or disposer of HW: No  
Underground injection activity: No  
On-site burner exemption: No  
Furnace exemption: No  
Used oil fuel burner: No

Map ID  
Direction  
Distance  
Elevation

MAP FINDINGS

Site

Database(s)

EDR ID Number  
EPA ID Number

**CON EDISON (Continued)**

**1019908718**

Used oil processor: No  
User oil refiner: No  
Used oil fuel marketer to burner: No  
Used oil Specification marketer: No  
Used oil transfer facility: No  
Used oil transporter: No

Historical Generators:

Date form received by agency: 10/07/2015  
Site name: CON EDISON  
Classification: Small Quantity Generator

Violation Status: No violations found

**AF345**  
**South**  
**1/8-1/4**  
**0.197 mi.**  
**1039 ft.**

**CON EDISON**  
**191 HENRY ST**  
**NEW YORK, NY 10002**  
**Site 1 of 11 in cluster AF**

**NY MANIFEST** **S118463310**  
**N/A**

**Relative:**  
**Lower**

NY MANIFEST:  
Country: USA  
EPA ID: NYP004849687  
Facility Status: Not reported  
Location Address 1: 191 HENRY ST  
Code: BP  
Location Address 2: SB 36760  
Total Tanks: Not reported  
Location City: NEW YORK  
Location State: NY  
Location Zip: 10002  
Location Zip 4: Not reported

**Actual:**  
**26 ft.**

NY MANIFEST:  
EPAID: NYP004849687  
Mailing Name: CON EDISON  
Mailing Contact: DENNIS HUACON  
Mailing Address 1: 4 IRVING PL 15TH FL  
Mailing Address 2: Not reported  
Mailing City: NEW YORK  
Mailing State: NY  
Mailing Zip: 10003  
Mailing Zip 4: Not reported  
Mailing Country: USA  
Mailing Phone: 2124603770

NY MANIFEST:  
Document ID: Not reported  
Manifest Status: Not reported  
seq: Not reported  
Year: 2015  
Trans1 State ID: NJ0000027193  
Trans2 State ID: Not reported  
Generator Ship Date: 10/07/2015  
Trans1 Recv Date: 10/07/2015  
Trans2 Recv Date: Not reported  
TSD Site Recv Date: 10/12/2015  
Part A Recv Date: Not reported

Map ID  
Direction  
Distance  
Elevation

MAP FINDINGS

Site

Database(s)

EDR ID Number  
EPA ID Number

CON EDISON (Continued)

S118463310

Part B Recv Date: Not reported  
Generator EPA ID: NYP004849687  
Trans1 EPA ID: Not reported  
Trans2 EPA ID: Not reported  
TSD ID 1: NJD002200046  
TSD ID 2: Not reported  
Manifest Tracking Number: 013245228JJK  
Import Indicator: N  
Export Indicator: N  
Discr Quantity Indicator: N  
Discr Type Indicator: N  
Discr Residue Indicator: N  
Discr Partial Reject Indicator: N  
Discr Full Reject Indicator: N  
Manifest Ref Number: Not reported  
Alt Facility RCRA ID: Not reported  
Alt Facility Sign Date: Not reported  
MGMT Method Type Code: H110  
Waste Code: Not reported  
Waste Code: Not reported  
Waste Code: Not reported  
Waste Code: Not reported  
Waste Code: Not reported  
Waste Code: Not reported  
Quantity: 500  
Units: P - Pounds  
Number of Containers: 1  
Container Type: TT - Cargo tank, tank trucks  
Handling Method: T Chemical, physical, or biological treatment.  
Specific Gravity: 1  
Waste Code: D008  
Waste Code 1\_2: Not reported  
Waste Code 1\_3: Not reported  
Waste Code 1\_4: Not reported  
Waste Code 1\_5: Not reported  
Waste Code 1\_6: Not reported  
  
Document ID: Not reported  
Manifest Status: Not reported  
seq: Not reported  
Year: 2015  
Trans1 State ID: NJ0000027193  
Trans2 State ID: Not reported  
Generator Ship Date: 10/07/2015  
Trans1 Recv Date: 10/07/2015  
Trans2 Recv Date: Not reported  
TSD Site Recv Date: 10/12/2015  
Part A Recv Date: Not reported  
Part B Recv Date: Not reported  
Generator EPA ID: NYP004849687  
Trans1 EPA ID: Not reported  
Trans2 EPA ID: Not reported  
TSD ID 1: NJD002200046  
TSD ID 2: Not reported  
Manifest Tracking Number: 013245228JJK  
Import Indicator: N  
Export Indicator: N

Map ID  
 Direction  
 Distance  
 Elevation

MAP FINDINGS

Site

Database(s)

EDR ID Number  
 EPA ID Number

**CON EDISON (Continued)**

**S118463310**

Discr Quantity Indicator: N  
 Discr Type Indicator: N  
 Discr Residue Indicator: N  
 Discr Partial Reject Indicator: N  
 Discr Full Reject Indicator: N  
 Manifest Ref Number: Not reported  
 Alt Facility RCRA ID: Not reported  
 Alt Facility Sign Date: Not reported  
 MGMT Method Type Code: H110  
 Waste Code: Not reported  
 Waste Code: Not reported  
 Waste Code: Not reported  
 Waste Code: Not reported  
 Waste Code: Not reported  
 Waste Code: Not reported  
 Quantity: 500  
 Units: P - Pounds  
 Number of Containers: 1  
 Container Type: TT - Cargo tank, tank trucks  
 Handling Method: T Chemical, physical, or biological treatment.  
 Specific Gravity: 1  
 Waste Code: D008  
 Waste Code 1\_2: Not reported  
 Waste Code 1\_3: Not reported  
 Waste Code 1\_4: Not reported  
 Waste Code 1\_5: Not reported  
 Waste Code 1\_6: Not reported

**X346**  
**SSW**  
**1/8-1/4**  
**0.197 mi.**  
**1041 ft.**

**CON EDISON SERVICE BOX 37687**  
**10 JEFFERSON ST**  
**NEW YORK, NY 10002**  
**Site 8 of 12 in cluster X**

**RCRA NonGen / NLR** **1014919003**  
**NY MANIFEST** **NYP004226223**  
**NJ MANIFEST**

**Relative:**  
**Lower**

RCRA NonGen / NLR:

Date form received by agency: 03/02/2011  
 Facility name: CON EDISON SERVICE BOX 37687  
 Facility address: 10 JEFFERSON ST  
 NEW YORK, NY 10002  
 EPA ID: NYP004226223  
 Mailing address: IRVING PL RM 828  
 NEW YORK, NY 10003  
 Contact: JUAN RODRIGUEZ  
 Contact address: Not reported  
 Not reported  
 Contact country: Not reported  
 Contact telephone: (347) 865-5931  
 Contact email: Not reported  
 EPA Region: 02  
 Classification: Non-Generator  
 Description: Handler: Non-Generators do not presently generate hazardous waste

**Actual:**  
**27 ft.**

**Handler Activities Summary:**

U.S. importer of hazardous waste: No  
 Mixed waste (haz. and radioactive): No  
 Recycler of hazardous waste: No

Map ID  
Direction  
Distance  
Elevation

MAP FINDINGS

Site

Database(s)

EDR ID Number  
EPA ID Number

**CON EDISON SERVICE BOX 37687 (Continued)**

**1014919003**

Transporter of hazardous waste: No  
Treater, storer or disposer of HW: No  
Underground injection activity: No  
On-site burner exemption: No  
Furnace exemption: No  
Used oil fuel burner: No  
Used oil processor: No  
User oil refiner: No  
Used oil fuel marketer to burner: No  
Used oil Specification marketer: No  
Used oil transfer facility: No  
Used oil transporter: No

Historical Generators:

Date form received by agency: 01/31/2011  
Site name: CON EDISON SERVICE BOX 37687  
Classification: Conditionally Exempt Small Quantity Generator

Violation Status: No violations found

NY MANIFEST:

Country: USA  
EPA ID: NYP004226223  
Facility Status: Not reported  
Location Address 1: 10 JEFFERSON ST  
Code: BP  
Location Address 2: Not reported  
Total Tanks: Not reported  
Location City: NEW YORK  
Location State: NY  
Location Zip: 10002  
Location Zip 4: Not reported

NY MANIFEST:

EPAID: NYP004226223  
Mailing Name: CONED  
Mailing Contact: CONED  
Mailing Address 1: 4 IRVING PLACE  
Mailing Address 2: Not reported  
Mailing City: NEW YORK  
Mailing State: NY  
Mailing Zip: 10004  
Mailing Zip 4: Not reported  
Mailing Country: USA  
Mailing Phone: Not reported

NY MANIFEST:

Document ID: Not reported  
Manifest Status: Not reported  
seq: Not reported  
Year: 2011  
Trans1 State ID: NJ0000027193  
Trans2 State ID: Not reported  
Generator Ship Date: 01/31/2011  
Trans1 Recv Date: 01/31/2011  
Trans2 Recv Date: Not reported  
TSD Site Recv Date: 01/31/2011

Map ID  
Direction  
Distance  
Elevation

MAP FINDINGS

Site

Database(s)

EDR ID Number  
EPA ID Number

**CON EDISON SERVICE BOX 37687 (Continued)**

**1014919003**

Part A Recv Date: Not reported  
Part B Recv Date: Not reported  
Generator EPA ID: NYP004226223  
Trans1 EPA ID: Not reported  
Trans2 EPA ID: Not reported  
TSDf ID 1: NJD002200046  
TSDf ID 2: Not reported  
Manifest Tracking Number: 007660069JJK  
Import Indicator: N  
Export Indicator: N  
Discr Quantity Indicator: N  
Discr Type Indicator: N  
Discr Residue Indicator: N  
Discr Partial Reject Indicator: N  
Discr Full Reject Indicator: N  
Manifest Ref Number: Not reported  
Alt Facility RCRA ID: Not reported  
Alt Facility Sign Date: Not reported  
MGMT Method Type Code: H111  
Waste Code: Not reported  
Waste Code: Not reported  
Waste Code: Not reported  
Waste Code: Not reported  
Waste Code: Not reported  
Waste Code: Not reported  
Quantity: 200.0  
Units: P - Pounds  
Number of Containers: 1.0  
Container Type: TT - Cargo tank, tank trucks  
Handling Method: T Chemical, physical, or biological treatment.  
Specific Gravity: 1.0  
Waste Code: D008  
Waste Code 1\_2: Not reported  
Waste Code 1\_3: Not reported  
Waste Code 1\_4: Not reported  
Waste Code 1\_5: Not reported  
Waste Code 1\_6: Not reported

**NJ MANIFEST:**

EPA Id: NYP004226223  
Mail Address: IRVING PL RM 828  
Mail City/State/Zip: NEW YORK, NY 10003  
Facility Phone: Not reported  
Emergency Phone: Not reported  
Contact: JUAN RODRIGUEZ  
Comments: Not reported  
SIC Code: Not reported  
County: NY061  
Municipal: Not reported  
Previous EPA Id: Not reported  
Gen Flag: Not reported  
Trans Flag: Not reported  
TSDf Flag: Not reported  
Name Change: Not reported  
Date Change: Not reported

Map ID  
Direction  
Distance  
Elevation

MAP FINDINGS

Site

Database(s)

EDR ID Number  
EPA ID Number

CON EDISON SERVICE BOX 37687 (Continued)

1014919003

Manifest:

Manifest Number: 007660069JJK  
EPA ID: NYP004226223  
Date Shipped: 1/31/2011  
TSDF EPA ID: NJD002200046  
Transporter EPA ID: NJ0000027193  
Transporter 2 EPA ID: Not reported  
Transporter 3 EPA ID: Not reported  
Transporter 4 EPA ID: Not reported  
Transporter 5 EPA ID: Not reported  
Transporter 6 EPA ID: Not reported  
Transporter 7 EPA ID: Not reported  
Transporter 8 EPA ID: Not reported  
Transporter 9 EPA ID: Not reported  
Transporter 10 EPA ID: Not reported  
Date Trans1 Transported Waste: Not reported  
Date Trans2 Transported Waste: Not reported  
Date Trans3 Transported Waste: Not reported  
Date Trans4 Transported Waste: Not reported  
Date Trans5 Transported Waste: Not reported  
Date Trans6 Transported Waste: Not reported  
Date Trans7 Transported Waste: Not reported  
Date Trans8 Transported Waste: Not reported  
Date Trans9 Transported Waste: Not reported  
Date Trans10 Transported Waste: Not reported  
Date TSDF Received Waste: Not reported  
TSDF EPA Facility Name: Not reported  
QTY Units: Not reported  
Transporter SEQ ID: Not reported  
Transporter-1 Date: Not reported  
Waste SEQ ID: Not reported  
Waste Type Code 2: Not reported  
Waste Type Code 3: Not reported  
Waste Type Code 4: Not reported  
Waste Type Code 5: Not reported  
Waste Type Code 6: Not reported  
Date Accepted: Not reported  
Manifest Discrepancy Type: Not reported  
Data Entry Number: Not reported  
Was Load Rejected: NEW YORK, NY 10003  
Reason Load Was Rejected: Not reported

Waste:

Manifest Year: Not reported  
Waste Code: D008  
Hand Code: H111  
Quantity: 200.00 Pounds

Map ID  
Direction  
Distance  
Elevation

MAP FINDINGS

Site

Database(s)

EDR ID Number  
EPA ID Number

AG347  
NW  
1/8-1/4  
0.197 mi.  
1042 ft.

CON EDISON  
115 ALLEN ST & DELANCY ST  
NEW YORK, NY 10002

RCRA NonGen / NLR  
NY MANIFEST  
NJ MANIFEST

1014399076  
NYP004214532

Site 1 of 6 in cluster AG

Relative:  
Higher

RCRA NonGen / NLR:

Date form received by agency: 08/30/2010

Facility name: CON EDISON

Facility address: 115 ALLEN ST & DELANCY ST

NEW YORK, NY 10002

EPA ID: NYP004214532

Mailing address: 4 IRVING PL, RM 828

NEW YORK, NY 10003

Contact: TONI A FRANZONE

Contact address: Not reported

Not reported

Contact country: Not reported

Contact telephone: (212) 894-9450

Contact email: Not reported

EPA Region: 02

Classification: Non-Generator

Description: Handler: Non-Generators do not presently generate hazardous waste

Actual:  
38 ft.

Handler Activities Summary:

U.S. importer of hazardous waste: No

Mixed waste (haz. and radioactive): No

Recycler of hazardous waste: No

Transporter of hazardous waste: No

Treater, storer or disposer of HW: No

Underground injection activity: No

On-site burner exemption: No

Furnace exemption: No

Used oil fuel burner: No

Used oil processor: No

User oil refiner: No

Used oil fuel marketer to burner: No

Used oil Specification marketer: No

Used oil transfer facility: No

Used oil transporter: No

Violation Status: No violations found

NY MANIFEST:

Country: USA

EPA ID: NYP004214532

Facility Status: Not reported

Location Address 1: F/O 115 ALLEN ST

Code: BP

Location Address 2: Not reported

Total Tanks: Not reported

Location City: MANHATTAN

Location State: NY

Location Zip: 10002

Location Zip 4: Not reported

NY MANIFEST:

EPAID: NYP004214532

Mailing Name: CONSOLIDATED EDISON

Mailing Contact: TOM TEELING



Map ID  
Direction  
Distance  
Elevation

MAP FINDINGS

Site

Database(s)

EDR ID Number  
EPA ID Number

**CON EDISON (Continued)**

1014399076

Mailing Address 1: 4 IRVING PLACE RM 828  
Mailing Address 2: Not reported  
Mailing City: NEW YORK  
Mailing State: NY  
Mailing Zip: 10003  
Mailing Zip 4: Not reported  
Mailing Country: USA  
Mailing Phone: 2124603770

**NY MANIFEST:**

Document ID: Not reported  
Manifest Status: Not reported  
seq: Not reported  
Year: 2010  
Trans1 State ID: NJ0000027193  
Trans2 State ID: Not reported  
Generator Ship Date: 08/30/2010  
Trans1 Recv Date: 08/30/2010  
Trans2 Recv Date: Not reported  
TSD Site Recv Date: 08/30/2010  
Part A Recv Date: Not reported  
Part B Recv Date: Not reported  
Generator EPA ID: NYP004214532  
Trans1 EPA ID: Not reported  
Trans2 EPA ID: Not reported  
TSDF ID 1: NJD002200046  
TSDF ID 2: Not reported  
Manifest Tracking Number: 001055579GBF  
Import Indicator: N  
Export Indicator: N  
Discr Quantity Indicator: N  
Discr Type Indicator: N  
Discr Residue Indicator: N  
Discr Partial Reject Indicator: N  
Discr Full Reject Indicator: N  
Manifest Ref Number: Not reported  
Alt Facility RCRA ID: Not reported  
Alt Facility Sign Date: Not reported  
MGMT Method Type Code: H111  
Waste Code: Not reported  
Waste Code: Not reported  
Waste Code: Not reported  
Waste Code: Not reported  
Waste Code: Not reported  
Waste Code: Not reported  
Quantity: 200.0  
Units: P - Pounds  
Number of Containers: 1.0  
Container Type: TT - Cargo tank, tank trucks  
Handling Method: T Chemical, physical, or biological treatment.  
Specific Gravity: 1.0  
Waste Code: D008  
Waste Code 1\_2: Not reported  
Waste Code 1\_3: Not reported  
Waste Code 1\_4: Not reported  
Waste Code 1\_5: Not reported  
Waste Code 1\_6: Not reported

Map ID  
Direction  
Distance  
Elevation

MAP FINDINGS

Site

Database(s)

EDR ID Number  
EPA ID Number

CON EDISON (Continued)

1014399076

NJ MANIFEST:

EPA Id: NYP004214532  
Mail Address: 4 IRVING PL, RM 828  
Mail City/State/Zip: NEW YORK, NY 10003  
Facility Phone: Not reported  
Emergency Phone: Not reported  
Contact: TONI A FRANZONE  
Comments: Not reported  
SIC Code: Not reported  
County: NY061  
Municipal: Not reported  
Previous EPA Id: Not reported  
Gen Flag: Not reported  
Trans Flag: Not reported  
TSDf Flag: Not reported  
Name Change: Not reported  
Date Change: Not reported

Manifest:

Manifest Number: 001055579GBF  
EPA ID: NYP004214532  
Date Shipped: 08/30/2010  
TSDf EPA ID: NJD002200046  
Transporter EPA ID: NJ0000027193  
Transporter 2 EPA ID: Not reported  
Transporter 3 EPA ID: Not reported  
Transporter 4 EPA ID: Not reported  
Transporter 5 EPA ID: Not reported  
Transporter 6 EPA ID: Not reported  
Transporter 7 EPA ID: Not reported  
Transporter 8 EPA ID: Not reported  
Transporter 9 EPA ID: Not reported  
Transporter 10 EPA ID: Not reported  
Date Trans1 Transported Waste: 08/30/2010  
Date Trans2 Transported Waste: Not reported  
Date Trans3 Transported Waste: Not reported  
Date Trans4 Transported Waste: Not reported  
Date Trans5 Transported Waste: Not reported  
Date Trans6 Transported Waste: Not reported  
Date Trans7 Transported Waste: Not reported  
Date Trans8 Transported Waste: Not reported  
Date Trans9 Transported Waste: Not reported  
Date Trans10 Transported Waste: Not reported  
Date TSDf Received Waste: 08/30/2010  
TSDf EPA Facility Name: Not reported  
QTY Units: Not reported  
Transporter SEQ ID: Not reported  
Transporter-1 Date: Not reported  
Waste SEQ ID: Not reported  
Waste Type Code 2: Not reported  
Waste Type Code 3: Not reported  
Waste Type Code 4: Not reported  
Waste Type Code 5: Not reported  
Waste Type Code 6: Not reported  
Date Accepted: Not reported  
Manifest Discrepancy Type: Not reported  
Data Entry Number: Not reported

Map ID  
 Direction  
 Distance  
 Elevation

MAP FINDINGS

Site

Database(s)

EDR ID Number  
 EPA ID Number

**CON EDISON (Continued)**

**1014399076**

Was Load Rejected: NEW YORK, NY 10003  
 Reason Load Was Rejected: Not reported

Waste:  
 Manifest Year: Not reported  
 Waste Code: D008  
 Hand Code: H111  
 Quantity: 200 P

**AG348  
 NW  
 1/8-1/4  
 0.197 mi.  
 1042 ft.**

**SPILL NUMBER 9913178  
 115 ALLEN ST  
 MANHATTAN, NY  
 Site 2 of 6 in cluster AG**

**NY LTANKS S104621404  
 NY Spills N/A**

**Relative:  
 Higher**

LTANKS:  
 Site ID: 235727  
 Spill Number/Closed Date: 0000495 / 2003-07-14  
 Spill Date: 2000-04-12  
 Spill Cause: Tank Failure  
 Spill Source: Commercial/Industrial  
 Spill Class: Known release that creates potential for fire or hazard. DEC Response.  
 Willing Responsible Party. Corrective action taken.

**Actual:  
 38 ft.**

Cleanup Ceased: Not reported  
 Cleanup Meets Standard: False  
 SWIS: 3101  
 Investigator: SMSANGES  
 Referred To: Not reported  
 Reported to Dept: 2000-04-12  
 CID: 365  
 Water Affected: Not reported  
 Spill Notifier: Other  
 Last Inspection: Not reported  
 Recommended Penalty: False  
 UST Involvement: False  
 Remediation Phase: 0  
 Date Entered In Computer: 2000-04-12  
 Spill Record Last Update: 2003-08-29  
 Spiller Name: MARY HACK  
 Spiller Company: APARTMENT BLDG  
 Spiller Address: 115 ALLEN ST  
 Spiller City,St,Zip: MANHATTAN, NY  
 Spiller County: 001  
 Spiller Contact: MARY HACK  
 Spiller Phone: Not reported  
 Spiller Extention: Not reported  
 DEC Region: 2  
 DER Facility ID: 194171  
 DEC Memo: "Prior to Sept, 2004 data translation this spill Lead\_DEC Field was SANGESLAND 7/9/2003 Sangesland spoke with Mark Robbins concerning this site. He wanted to know what DEC would require to close out the spill. Sangesland asked for documentation that spill was properly cleaned. 7/14/2003 William Schachter, Pres of Jackmar Realty sent in copies of receipts from Ace Atlas from 4/12/2000. These receipts show that the site was cleaned on 4/12/2000 on the day the spill occurred.

Map ID  
Direction  
Distance  
Elevation

MAP FINDINGS

Site

Database(s)

EDR ID Number  
EPA ID Number

**SPILL NUMBER 9913178 (Continued)**

**S104621404**

Remarks: Since this was submitted, no additional work will be required. Spill Closed 7/29/2003 Letter from Petroleum Tank Cleaners says that they responded to the site on 12 April, 2000. Emptied a 275 gal tank and cleaned the surrounding area. Material was placed in 3 drums and disposed of. Mark Salamack PTC "  
"leaking tank contained in the basement - tank is 175 gallon - they will pump out the rest of the oil & absorbant for whats on the floor"

Material:

Site ID: 235727  
Operable Unit ID: 822222  
Operable Unit: 01  
Material ID: 288740  
Material Code: 0001A  
Material Name: #2 fuel oil  
Case No.: Not reported  
Material FA: Petroleum  
Quantity: 40.00  
Units: Gallons  
Recovered: .00  
Resource Affected: Not reported  
Oxygenate: Not reported

Tank Test:

SPILLS:

Facility ID: 9913178  
Facility Type: ER  
DER Facility ID: 194171  
Site ID: 235728  
DEC Region: 2  
Spill Date: 2000-02-20  
Spill Number/Closed Date: 9913178 / 2000-04-06  
Spill Cause: Equipment Failure  
Spill Class: Known release with minimal potential for fire or hazard. DEC Response. Willing Responsible Party. Corrective action taken.  
SWIS: 3101  
Investigator: MCTIBBE  
Referred To: Not reported  
Reported to Dept: 2000-02-20  
CID: 382  
Water Affected: Not reported  
Spill Source: Private Dwelling  
Spill Notifier: Other  
Cleanup Ceased: Not reported  
Cleanup Meets Std: False  
Last Inspection: Not reported  
Recommended Penalty: False  
UST Trust: False  
Remediation Phase: 0  
Date Entered In Computer: 2000-02-20  
Spill Record Last Update: 2000-04-06  
Spiller Name: UNKNOWN  
Spiller Company: Not reported  
Spiller Address: 1115 ALLEN ST

Map ID  
Direction  
Distance  
Elevation

MAP FINDINGS

Site

Database(s)

EDR ID Number  
EPA ID Number

**SPILL NUMBER 9913178 (Continued)**

**S104621404**

Spiller City,St,Zip: MANHATTAN, NY  
Spiller Company: 001  
Contact Name: UNKNOWN  
Contact Phone: Not reported  
DEC Memo: "Prior to Sept, 2004 data translation this spill Lead\_DEC Field was TIBBE CLEANED BY RP."  
Remarks: "whistle on vent was not working and oil spilled onto sidewalk. clean up crews are on scene to clean up."

Material:  
Site ID: 235728  
Operable Unit ID: 1091891  
Operable Unit: 01  
Material ID: 295037  
Material Code: 0001A  
Material Name: #2 fuel oil  
Case No.: Not reported  
Material FA: Petroleum  
Quantity: 5.00  
Units: Gallons  
Recovered: 5.00  
Resource Affected: Not reported  
Oxygenate: Not reported

Tank Test:

**AG349  
NW  
1/8-1/4  
0.197 mi.  
1042 ft.**

**CON EDISON SERVICE BOX 24387  
115 ALLEN ST  
NEW YORK, NY 10002  
Site 3 of 6 in cluster AG**

**RCRA NonGen / NLR 1014918733  
NY MANIFEST NYP004223525  
NJ MANIFEST**

**Relative:  
Higher**

RCRA NonGen / NLR:  
Date form received by agency: 02/09/2011  
Facility name: CON EDISON SERVICE BOX 24387  
Facility address: 115 ALLEN ST  
NEW YORK, NY 10002  
EPA ID: NYP004223525  
Mailing address: IRVING PL RM 828  
NEW YORK, NY 10003  
Contact: JUAN RODRIGUEZ  
Contact address: Not reported  
Not reported  
Contact country: Not reported  
Contact telephone: (347) 865-5931  
Contact email: Not reported  
EPA Region: 02  
Classification: Non-Generator  
Description: Handler: Non-Generators do not presently generate hazardous waste

**Actual:  
38 ft.**

**Handler Activities Summary:**

U.S. importer of hazardous waste: No  
Mixed waste (haz. and radioactive): No  
Recycler of hazardous waste: No  
Transporter of hazardous waste: No  
Treater, storer or disposer of HW: No

Map ID  
Direction  
Distance  
Elevation

MAP FINDINGS

Site

Database(s)

EDR ID Number  
EPA ID Number

**CON EDISON SERVICE BOX 24387 (Continued)**

**1014918733**

Underground injection activity: No  
On-site burner exemption: No  
Furnace exemption: No  
Used oil fuel burner: No  
Used oil processor: No  
Used oil refiner: No  
Used oil fuel marketer to burner: No  
Used oil Specification marketer: No  
Used oil transfer facility: No  
Used oil transporter: No

Historical Generators:

Date form received by agency: 01/10/2011  
Site name: CON EDISON SERVICE BOX 24387  
Classification: Conditionally Exempt Small Quantity Generator

Violation Status: No violations found

NY MANIFEST:

Country: USA  
EPA ID: NYP004223525  
Facility Status: Not reported  
Location Address 1: 115 ALLEN ST  
Code: BP  
Location Address 2: Not reported  
Total Tanks: Not reported  
Location City: NEW YORK  
Location State: NY  
Location Zip: 10002  
Location Zip 4: Not reported

NY MANIFEST:

EPAID: NYP004223525  
Mailing Name: CONSOLIDATED EDISON  
Mailing Contact: DENNIS HUACON  
Mailing Address 1: 4 IRVING PLACE RM 828  
Mailing Address 2: Not reported  
Mailing City: NEW YORK  
Mailing State: NY  
Mailing Zip: 10003  
Mailing Zip 4: Not reported  
Mailing Country: USA  
Mailing Phone: 2124602757

NY MANIFEST:

Document ID: Not reported  
Manifest Status: Not reported  
seq: Not reported  
Year: 2011  
Trans1 State ID: NJ0000027193  
Trans2 State ID: Not reported  
Generator Ship Date: 01/10/2011  
Trans1 Recv Date: 01/10/2011  
Trans2 Recv Date: Not reported  
TSD Site Recv Date: 01/11/2011  
Part A Recv Date: Not reported  
Part B Recv Date: Not reported

Map ID  
Direction  
Distance  
Elevation

MAP FINDINGS

Site

Database(s)

EDR ID Number  
EPA ID Number

**CON EDISON SERVICE BOX 24387 (Continued)**

**1014918733**

Generator EPA ID: NYP004223525  
Trans1 EPA ID: Not reported  
Trans2 EPA ID: Not reported  
TSDf ID 1: NJD002200046  
TSDf ID 2: Not reported  
Manifest Tracking Number: 007655610JJK  
Import Indicator: N  
Export Indicator: N  
Discr Quantity Indicator: N  
Discr Type Indicator: N  
Discr Residue Indicator: N  
Discr Partial Reject Indicator: N  
Discr Full Reject Indicator: N  
Manifest Ref Number: Not reported  
Alt Facility RCRA ID: Not reported  
Alt Facility Sign Date: Not reported  
MGMT Method Type Code: H111  
Waste Code: Not reported  
Waste Code: Not reported  
Waste Code: Not reported  
Waste Code: Not reported  
Waste Code: Not reported  
Waste Code: Not reported  
Quantity: 500.0  
Units: P - Pounds  
Number of Containers: 1.0  
Container Type: TT - Cargo tank, tank trucks  
Handling Method: T Chemical, physical, or biological treatment.  
Specific Gravity: 1.0  
Waste Code: D008  
Waste Code 1\_2: Not reported  
Waste Code 1\_3: Not reported  
Waste Code 1\_4: Not reported  
Waste Code 1\_5: Not reported  
Waste Code 1\_6: Not reported

**NJ MANIFEST:**

EPA Id: NYP004223525  
Mail Address: IRVING PL RM 828  
Mail City/State/Zip: NEW YORK, NY 10003  
Facility Phone: Not reported  
Emergency Phone: Not reported  
Contact: JUAN RODRIGUEZ  
Comments: Not reported  
SIC Code: Not reported  
County: NY061  
Municipal: Not reported  
Previous EPA Id: Not reported  
Gen Flag: Not reported  
Trans Flag: Not reported  
TSDf Flag: Not reported  
Name Change: Not reported  
Date Change: Not reported

**Manifest:**

Manifest Number: 007655610JJK

Map ID  
Direction  
Distance  
Elevation

MAP FINDINGS

Site

Database(s)

EDR ID Number  
EPA ID Number

**CON EDISON SERVICE BOX 24387 (Continued)**

**1014918733**

EPA ID: NYP004223525  
Date Shipped: 1/10/2011  
TSDf EPA ID: NJD002200046  
Transporter EPA ID: NJ0000027193  
Transporter 2 EPA ID: Not reported  
Transporter 3 EPA ID: Not reported  
Transporter 4 EPA ID: Not reported  
Transporter 5 EPA ID: Not reported  
Transporter 6 EPA ID: Not reported  
Transporter 7 EPA ID: Not reported  
Transporter 8 EPA ID: Not reported  
Transporter 9 EPA ID: Not reported  
Transporter 10 EPA ID: Not reported  
Date Trans1 Transported Waste: Not reported  
Date Trans2 Transported Waste: Not reported  
Date Trans3 Transported Waste: Not reported  
Date Trans4 Transported Waste: Not reported  
Date Trans5 Transported Waste: Not reported  
Date Trans6 Transported Waste: Not reported  
Date Trans7 Transported Waste: Not reported  
Date Trans8 Transported Waste: Not reported  
Date Trans9 Transported Waste: Not reported  
Date Trans10 Transported Waste: Not reported  
Date TSDf Received Waste: Not reported  
TSDf EPA Facility Name: Not reported  
QTY Units: Not reported  
Transporter SEQ ID: Not reported  
Transporter-1 Date: Not reported  
Waste SEQ ID: Not reported  
Waste Type Code 2: Not reported  
Waste Type Code 3: Not reported  
Waste Type Code 4: Not reported  
Waste Type Code 5: Not reported  
Waste Type Code 6: Not reported  
Date Accepted: Not reported  
Manifest Discrepancy Type: Not reported  
Data Entry Number: Not reported  
Was Load Rejected: NEW YORK, NY 10003  
Reason Load Was Rejected: Not reported

Waste:

Manifest Year: Not reported  
Waste Code: D008  
Hand Code: H111  
Quantity: 500.00 Pounds



Map ID  
 Direction  
 Distance  
 Elevation

MAP FINDINGS

Site

Database(s)

EDR ID Number  
 EPA ID Number

**AE350**      **CON ED**  
**WNW**        **281 BROOME ST FO**  
**1/8-1/4**      **NEW YORK, NY 10002**  
**0.198 mi.**  
**1045 ft.**      **Site 6 of 22 in cluster AE**

**NY MANIFEST**    **S118463374**  
**N/A**

**Relative:**  
**Higher**

NY MANIFEST:  
 Country: USA  
 EPA ID: NYP004850547  
 Facility Status: Not reported  
 Location Address 1: 281 BROOME ST FO  
 Code: BP  
 Location Address 2: SB 28342  
 Total Tanks: Not reported  
 Location City: NEW YORK  
 Location State: NY  
 Location Zip: 10002  
 Location Zip 4: Not reported

**Actual:**  
**40 ft.**

NY MANIFEST:  
 EPAID: NYP004850547  
 Mailing Name: CON ED  
 Mailing Contact: TOM TEELING  
 Mailing Address 1: 4 IRVING PLACE - 15TH FLOOR  
 Mailing Address 2: Not reported  
 Mailing City: NEW YORK  
 Mailing State: NY  
 Mailing Zip: 10003  
 Mailing Zip 4: Not reported  
 Mailing Country: USA  
 Mailing Phone: 2124603770

NY MANIFEST:  
 Document ID: Not reported  
 Manifest Status: Not reported  
 seq: Not reported  
 Year: 2015  
 Trans1 State ID: NJ0000027193  
 Trans2 State ID: Not reported  
 Generator Ship Date: 10/09/2015  
 Trans1 Recv Date: 10/09/2015  
 Trans2 Recv Date: Not reported  
 TSD Site Recv Date: 10/13/2015  
 Part A Recv Date: Not reported  
 Part B Recv Date: Not reported  
 Generator EPA ID: NYP004850547  
 Trans1 EPA ID: Not reported  
 Trans2 EPA ID: Not reported  
 TSDF ID 1: NJD002200046  
 TSDF ID 2: Not reported  
 Manifest Tracking Number: 013245410JJK  
 Import Indicator: N  
 Export Indicator: N  
 Discr Quantity Indicator: N  
 Discr Type Indicator: N  
 Discr Residue Indicator: N  
 Discr Partial Reject Indicator: N  
 Discr Full Reject Indicator: N  
 Manifest Ref Number: Not reported

Map ID  
Direction  
Distance  
Elevation

MAP FINDINGS

Site

Database(s)

EDR ID Number  
EPA ID Number

CON ED (Continued)

S118463374

Alt Facility RCRA ID: Not reported  
Alt Facility Sign Date: Not reported  
MGMT Method Type Code: H110  
Waste Code: Not reported  
Waste Code: Not reported  
Waste Code: Not reported  
Waste Code: Not reported  
Waste Code: Not reported  
Waste Code: Not reported  
Quantity: 500  
Units: P - Pounds  
Number of Containers: 1  
Container Type: TT - Cargo tank, tank trucks  
Handling Method: T Chemical, physical, or biological treatment.  
Specific Gravity: 1  
Waste Code: D008  
Waste Code 1\_2: Not reported  
Waste Code 1\_3: Not reported  
Waste Code 1\_4: Not reported  
Waste Code 1\_5: Not reported  
Waste Code 1\_6: Not reported

Document ID: Not reported  
Manifest Status: Not reported  
seq: Not reported  
Year: 2015  
Trans1 State ID: NJ0000027193  
Trans2 State ID: Not reported  
Generator Ship Date: 10/09/2015  
Trans1 Recv Date: 10/09/2015  
Trans2 Recv Date: Not reported  
TSD Site Recv Date: 10/13/2015  
Part A Recv Date: Not reported  
Part B Recv Date: Not reported  
Generator EPA ID: NYP004850547  
Trans1 EPA ID: Not reported  
Trans2 EPA ID: Not reported  
TSD ID 1: NJD002200046  
TSD ID 2: Not reported  
Manifest Tracking Number: 013245410JJK  
Import Indicator: N  
Export Indicator: N  
Discr Quantity Indicator: N  
Discr Type Indicator: N  
Discr Residue Indicator: N  
Discr Partial Reject Indicator: N  
Discr Full Reject Indicator: N  
Manifest Ref Number: Not reported  
Alt Facility RCRA ID: Not reported  
Alt Facility Sign Date: Not reported  
MGMT Method Type Code: H110  
Waste Code: Not reported  
Waste Code: Not reported  
Waste Code: Not reported  
Waste Code: Not reported  
Waste Code: Not reported  
Waste Code: Not reported

Map ID  
Direction  
Distance  
Elevation

MAP FINDINGS

Site

Database(s)

EDR ID Number  
EPA ID Number

**CON ED (Continued)**

**S118463374**

Quantity: 500  
Units: P - Pounds  
Number of Containers: 1  
Container Type: TT - Cargo tank, tank trucks  
Handling Method: T Chemical, physical, or biological treatment.  
Specific Gravity: 1  
Waste Code: D008  
Waste Code 1\_2: Not reported  
Waste Code 1\_3: Not reported  
Waste Code 1\_4: Not reported  
Waste Code 1\_5: Not reported  
Waste Code 1\_6: Not reported

V351  
NW  
1/8-1/4  
0.199 mi.  
1051 ft.

**CON EDISON**  
**103 ALLEN ST**  
**NEW YORK, NY 10002**  
**Site 11 of 12 in cluster V**

**NY MANIFEST S118258875**  
**N/A**

**Relative:**  
**Higher**

NY MANIFEST:  
Country: USA  
EPA ID: NYP004822413  
Facility Status: Not reported  
Location Address 1: 103 ALLEN ST  
Code: BP  
Location Address 2: SB 24383  
Total Tanks: Not reported  
Location City: NEW YORK  
Location State: NY  
Location Zip: 10002  
Location Zip 4: Not reported

**Actual:**  
**39 ft.**

NY MANIFEST:  
EPAID: NYP004822413  
Mailing Name: CON EDISON  
Mailing Contact: DENNIS HUACON  
Mailing Address 1: 4 IRVING PL 15TH FL  
Mailing Address 2: Not reported  
Mailing City: NEW YORK  
Mailing State: NY  
Mailing Zip: 10003  
Mailing Zip 4: Not reported  
Mailing Country: USA  
Mailing Phone: 2124603770

NY MANIFEST:  
Document ID: Not reported  
Manifest Status: Not reported  
seq: Not reported  
Year: 2015  
Trans1 State ID: NJD003812047  
Trans2 State ID: Not reported  
Generator Ship Date: 08/12/2015  
Trans1 Recv Date: 08/12/2015  
Trans2 Recv Date: Not reported  
TSD Site Recv Date: 08/13/2015  
Part A Recv Date: Not reported

Map ID  
Direction  
Distance  
Elevation

MAP FINDINGS

Site

Database(s)

EDR ID Number  
EPA ID Number

CON EDISON (Continued)

S118258875

Part B Recv Date:	Not reported
Generator EPA ID:	NYP004822413
Trans1 EPA ID:	Not reported
Trans2 EPA ID:	Not reported
TSD ID 1:	NJD991291105
TSD ID 2:	Not reported
Manifest Tracking Number:	002612820GBF
Import Indicator:	N
Export Indicator:	N
Discr Quantity Indicator:	N
Discr Type Indicator:	N
Discr Residue Indicator:	N
Discr Partial Reject Indicator:	N
Discr Full Reject Indicator:	N
Manifest Ref Number:	Not reported
Alt Facility RCRA ID:	Not reported
Alt Facility Sign Date:	Not reported
MGMT Method Type Code:	H110
Waste Code:	Not reported
Waste Code:	Not reported
Waste Code:	Not reported
Waste Code:	Not reported
Waste Code:	Not reported
Waste Code:	Not reported
Quantity:	2000
Units:	P - Pounds
Number of Containers:	1
Container Type:	TT - Cargo tank, tank trucks
Handling Method:	T Chemical, physical, or biological treatment.
Specific Gravity:	1
Waste Code:	D008
Waste Code 1_2:	Not reported
Waste Code 1_3:	Not reported
Waste Code 1_4:	Not reported
Waste Code 1_5:	Not reported
Waste Code 1_6:	Not reported
Document ID:	Not reported
Manifest Status:	Not reported
seq:	Not reported
Year:	2015
Trans1 State ID:	NJD003812047
Trans2 State ID:	Not reported
Generator Ship Date:	08/12/2015
Trans1 Recv Date:	08/12/2015
Trans2 Recv Date:	Not reported
TSD Site Recv Date:	08/13/2015
Part A Recv Date:	Not reported
Part B Recv Date:	Not reported
Generator EPA ID:	NYP004822413
Trans1 EPA ID:	Not reported
Trans2 EPA ID:	Not reported
TSD ID 1:	NJD991291105
TSD ID 2:	Not reported
Manifest Tracking Number:	002612820GBF
Import Indicator:	N
Export Indicator:	N

Map ID  
Direction  
Distance  
Elevation

MAP FINDINGS

Site

Database(s)

EDR ID Number  
EPA ID Number

CON EDISON (Continued)

S118258875

Discr Quantity Indicator: N  
Discr Type Indicator: N  
Discr Residue Indicator: N  
Discr Partial Reject Indicator: N  
Discr Full Reject Indicator: N  
Manifest Ref Number: Not reported  
Alt Facility RCRA ID: Not reported  
Alt Facility Sign Date: Not reported  
MGMT Method Type Code: H110  
Waste Code: Not reported  
Waste Code: Not reported  
Waste Code: Not reported  
Waste Code: Not reported  
Waste Code: Not reported  
Waste Code: Not reported  
Quantity: 2000  
Units: P - Pounds  
Number of Containers: 1  
Container Type: TT - Cargo tank, tank trucks  
Handling Method: T Chemical, physical, or biological treatment.  
Specific Gravity: 1  
Waste Code: D008  
Waste Code 1\_2: Not reported  
Waste Code 1\_3: Not reported  
Waste Code 1\_4: Not reported  
Waste Code 1\_5: Not reported  
Waste Code 1\_6: Not reported  
  
Document ID: Not reported  
Manifest Status: Not reported  
seq: Not reported  
Year: 2015  
Trans1 State ID: NJD003812047  
Trans2 State ID: Not reported  
Generator Ship Date: 08/12/2015  
Trans1 Recv Date: 08/12/2015  
Trans2 Recv Date: Not reported  
TSD Site Recv Date: 08/13/2015  
Part A Recv Date: Not reported  
Part B Recv Date: Not reported  
Generator EPA ID: NYP004822413  
Trans1 EPA ID: Not reported  
Trans2 EPA ID: Not reported  
TSD ID 1: NJD991291105  
TSD ID 2: Not reported  
Manifest Tracking Number: 002612820GBF  
Import Indicator: N  
Export Indicator: N  
Discr Quantity Indicator: N  
Discr Type Indicator: N  
Discr Residue Indicator: N  
Discr Partial Reject Indicator: N  
Discr Full Reject Indicator: N  
Manifest Ref Number: Not reported  
Alt Facility RCRA ID: Not reported  
Alt Facility Sign Date: Not reported  
MGMT Method Type Code: H110

Map ID  
Direction  
Distance  
Elevation

MAP FINDINGS

Site

Database(s)

EDR ID Number  
EPA ID Number

**CON EDISON (Continued)**

**S118258875**

Waste Code: Not reported  
Waste Code: Not reported  
Waste Code: Not reported  
Waste Code: Not reported  
Waste Code: Not reported  
Waste Code: Not reported  
Quantity: 2000  
Units: P - Pounds  
Number of Containers: 1  
Container Type: TT - Cargo tank, tank trucks  
Handling Method: T Chemical, physical, or biological treatment.  
Specific Gravity: 1  
Waste Code: D008  
Waste Code 1\_2: Not reported  
Waste Code 1\_3: Not reported  
Waste Code 1\_4: Not reported  
Waste Code 1\_5: Not reported  
Waste Code 1\_6: Not reported

V352  
NW  
1/8-1/4  
0.199 mi.  
1051 ft.

**CON EDISON**  
**103 ALLEN ST**  
**NEW YORK, NY 10002**

**RCRA NonGen / NLR 1019906558**  
**NYP004822413**

**Site 12 of 12 in cluster V**

**Relative:**  
**Higher**

RCRA NonGen / NLR:

**Actual:**  
**39 ft.**

Date form received by agency: 08/12/2015  
Facility name: CON EDISON  
Facility address: 103 ALLEN ST  
NEW YORK, NY 10002  
EPA ID: NYP004822413  
Mailing address: IRVING PL 15TH FL NE  
NEW YORK, NY 10003  
Contact: THOMAS TEELING  
Contact address: Not reported  
Not reported  
Contact country: Not reported  
Contact telephone: (212) 460-3770  
Contact email: Not reported  
EPA Region: 02  
Classification: Non-Generator  
Description: Handler: Non-Generators do not presently generate hazardous waste

Handler Activities Summary:

U.S. importer of hazardous waste: No  
Mixed waste (haz. and radioactive): No  
Recycler of hazardous waste: No  
Transporter of hazardous waste: No  
Treater, storer or disposer of HW: No  
Underground injection activity: No  
On-site burner exemption: No  
Furnace exemption: No  
Used oil fuel burner: No  
Used oil processor: No  
User oil refiner: No  
Used oil fuel marketer to burner: No

Map ID  
Direction  
Distance  
Elevation

MAP FINDINGS

Site

Database(s)

EDR ID Number  
EPA ID Number

**CON EDISON (Continued)**

1019906558

Used oil Specification marketer: No  
Used oil transfer facility: No  
Used oil transporter: No

Historical Generators:

Date form received by agency: 08/12/2015  
Site name: CON EDISON  
Classification: Small Quantity Generator

Violation Status: No violations found

Y353  
South  
1/8-1/4  
0.200 mi.  
1054 ft.

**YMM REALTY INC**  
**207 CLINTON STREET**  
**NEW YORK, NY 10002**  
**Site 17 of 20 in cluster Y**

NY AST U003391585  
N/A

Relative:  
Lower

AST:

Region: STATE  
DEC Region: 2  
Site Status: Active  
Facility Id: 2-401595  
Program Type: PBS  
UTM X: 585581.99723  
UTM Y: 4507526.79351  
Expiration Date: 10/06/2017  
Site Type: Apartment Building/Office Building

Actual:  
26 ft.

Affiliation Records:

Site Id: 19204  
Affiliation Type: Facility Owner  
Company Name: YMM REALTY INC  
Contact Type: PRES  
Contact Name: MIRIAM CHAN  
Address1: 816 56TH STREET  
Address2: Not reported  
City: BROOKLYN  
State: NY  
Zip Code: 11220  
Country Code: 001  
Phone: (212) 431-1388  
EMail: Not reported  
Fax Number: Not reported  
Modified By: MSBAPTIS  
Date Last Modified: 2012-10-23

Site Id: 19204  
Affiliation Type: Mail Contact  
Company Name: YMM REALTY INC  
Contact Type: PRES  
Contact Name: MIRIAM CHAN  
Address1: 816 56TH STREET  
Address2: Not reported  
City: BROOKLYN  
State: NY  
Zip Code: 11220  
Country Code: 001  
Phone: (212) 431-1388  
EMail: Not reported

Map ID  
Direction  
Distance  
Elevation

MAP FINDINGS

Site

Database(s)

EDR ID Number  
EPA ID Number

**YMM REALTY INC (Continued)**

**U003391585**

Fax Number: Not reported  
Modified By: MSBAPTIS  
Date Last Modified: 2012-10-23

Site Id: 19204  
Affiliation Type: On-Site Operator  
Company Name: YMM REALTY  
Contact Type: Not reported  
Contact Name: MEI GAO  
Address1: Not reported  
Address2: Not reported  
City: Not reported  
State: NN  
Zip Code: Not reported  
Country Code: 001  
Phone: N/A  
EMail: Not reported  
Fax Number: Not reported  
Modified By: MSBAPTIS  
Date Last Modified: 2010-04-07

Site Id: 19204  
Affiliation Type: Emergency Contact  
Company Name: YMM REALTY INC  
Contact Type: Not reported  
Contact Name: MIRIAM CHAN  
Address1: Not reported  
Address2: Not reported  
City: Not reported  
State: NN  
Zip Code: Not reported  
Country Code: 999  
Phone: (917) 653-8878  
EMail: Not reported  
Fax Number: Not reported  
Modified By: MSBAPTIS  
Date Last Modified: 2010-04-07

Tank Info:

Tank Number: 001  
Tank Id: 21835  
Material Code: 0001  
Common Name of Substance: #2 Fuel Oil (On-Site Consumption)

Equipment Records:

A00 - Tank Internal Protection - None  
L09 - Piping Leak Detection - Exempt Suction Piping  
C00 - Pipe Location - No Piping  
I04 - Overfill - Product Level Gauge (A/G)  
H00 - Tank Leak Detection - None  
D01 - Pipe Type - Steel/Carbon Steel/Iron  
E00 - Piping Secondary Containment - None  
G03 - Tank Secondary Containment - Vault (w/o access)  
J02 - Dispenser - Suction Dispenser  
K00 - Spill Prevention - None



Map ID  
Direction  
Distance  
Elevation

MAP FINDINGS

Site

Database(s)

EDR ID Number  
EPA ID Number

**YMM REALTY INC (Continued)**

**U003391585**

B00 - Tank External Protection - None  
F00 - Pipe External Protection - None  
Tank Location: 1  
Tank Type: Steel/Carbon Steel/Iron  
Tank Status: In Service  
Pipe Model: Not reported  
Install Date: 12/01/1951  
Capacity Gallons: 1500  
Tightness Test Method: NN  
Date Test: Not reported  
Next Test Date: Not reported  
Date Tank Closed: Not reported  
Register: True  
Modified By: MSBAPTIS  
Last Modified: 04/07/2010  
Material Name: Not reported

**X354**  
**SSW**  
**1/8-1/4**  
**0.200 mi.**  
**1054 ft.**

**CON EDISON**  
**185 E BROADWAY**  
**NEW YORK, NY 10001**  
**Site 9 of 12 in cluster X**

**RCRA NonGen / NLR 1012185439**  
**NY MANIFEST NYP004162467**

**Relative:**  
**Lower**

RCRA NonGen / NLR:

**Actual:**  
**28 ft.**

Date form received by agency: 06/01/2016  
Facility name: CON EDISON  
Facility address: 185 E BROADWAY  
NEW YORK, NY 10001  
EPA ID: NYP004162467  
Mailing address: 4 IRVING PL, RM 828  
NEW YORK, NY 10003  
Contact: DAVID DUKE  
Contact address: Not reported  
Not reported  
Contact country: US  
Contact telephone: (917) 559-8971  
Contact email: Not reported  
EPA Region: 02  
Classification: Non-Generator  
Description: Handler: Non-Generators do not presently generate hazardous waste

**Handler Activities Summary:**

U.S. importer of hazardous waste: No  
Mixed waste (haz. and radioactive): No  
Recycler of hazardous waste: No  
Transporter of hazardous waste: No  
Treater, storer or disposer of HW: No  
Underground injection activity: No  
On-site burner exemption: No  
Furnace exemption: No  
Used oil fuel burner: No  
Used oil processor: No  
Used oil refiner: No  
Used oil fuel marketer to burner: No  
Used oil Specification marketer: No  
Used oil transfer facility: No  
Used oil transporter: No

Map ID  
Direction  
Distance  
Elevation

MAP FINDINGS

Site

Database(s)

EDR ID Number  
EPA ID Number

**CON EDISON (Continued)**

**1012185439**

Historical Generators:

Date form received by agency: 11/13/2008  
Site name: CON EDISON  
Classification: Conditionally Exempt Small Quantity Generator

Violation Status: No violations found

NY MANIFEST:

Country: USA  
EPA ID: NYP004162467  
Facility Status: Not reported  
Location Address 1: F/O 185 E. BROADWAY  
Code: BP  
Location Address 2: Not reported  
Total Tanks: Not reported  
Location City: NEW YORK  
Location State: NY  
Location Zip: Not reported  
Location Zip 4: Not reported

NY MANIFEST:

EPAID: NYP004162467  
Mailing Name: CONSOLIDATED EDISON  
Mailing Contact: FRANKLYN MURRAY  
Mailing Address 1: 4 IRVING PLACE RM 828  
Mailing Address 2: Not reported  
Mailing City: NEW YORK  
Mailing State: NY  
Mailing Zip: 10003  
Mailing Zip 4: Not reported  
Mailing Country: USA  
Mailing Phone: 2124602808

NY MANIFEST:

Document ID: Not reported  
Manifest Status: Not reported  
seq: Not reported  
Year: 2008  
Trans1 State ID: NYD006982359  
Trans2 State ID: Not reported  
Generator Ship Date: 11/20/2008  
Trans1 Recv Date: 11/20/2008  
Trans2 Recv Date: Not reported  
TSD Site Recv Date: 11/24/2008  
Part A Recv Date: Not reported  
Part B Recv Date: Not reported  
Generator EPA ID: NYP004162467  
Trans1 EPA ID: Not reported  
Trans2 EPA ID: Not reported  
TSD ID 1: NYD980593636  
TSD ID 2: Not reported  
Manifest Tracking Number: 001446886FLE  
Import Indicator: N  
Export Indicator: N  
Discr Quantity Indicator: N  
Discr Type Indicator: N  
Discr Residue Indicator: N

Map ID  
Direction  
Distance  
Elevation

MAP FINDINGS

Site

Database(s)

EDR ID Number  
EPA ID Number

**CON EDISON (Continued)**

1012185439

Discr Partial Reject Indicator: N  
Discr Full Reject Indicator: N  
Manifest Ref Number: Not reported  
Alt Facility RCRA ID: Not reported  
Alt Facility Sign Date: Not reported  
MGMT Method Type Code: H141  
Waste Code: Not reported  
Waste Code: Not reported  
Waste Code: Not reported  
Waste Code: Not reported  
Waste Code: Not reported  
Waste Code: Not reported  
Quantity: 300.0  
Units: P - Pounds  
Number of Containers: 2.0  
Container Type: DM - Metal drums, barrels  
Handling Method: L Landfill.  
Specific Gravity: 1.0  
Waste Code: D018  
Waste Code 1\_2: Not reported  
Waste Code 1\_3: Not reported  
Waste Code 1\_4: Not reported  
Waste Code 1\_5: Not reported  
Waste Code 1\_6: Not reported

AH355  
North  
1/8-1/4  
0.200 mi.  
1058 ft.

**ESSEX FUNDING LLC**  
**139 ESSEX STREET**  
**NEW YORK, NY 10002**

NY AST A100291449  
N/A

Site 1 of 7 in cluster AH

Relative:  
Lower

AST:

Region: STATE  
DEC Region: 2  
Site Status: Unregulated/Closed  
Facility Id: 2-609010  
Program Type: PBS  
UTM X: 585520.70728  
UTM Y: 4508193.49914  
Expiration Date: N/A  
Site Type: Apartment Building/Office Building

Actual:  
32 ft.

Affiliation Records:

Site Id: 30857  
Affiliation Type: Emergency Contact  
Company Name: ESSEX FUNDING LLC  
Contact Type: Not reported  
Contact Name: BENZION REIFER  
Address1: Not reported  
Address2: Not reported  
City: Not reported  
State: NN  
Zip Code: Not reported  
Country Code: 999  
Phone: (252) 268-8650  
EMail: Not reported  
Fax Number: Not reported

Map ID  
Direction  
Distance  
Elevation

MAP FINDINGS

Site

Database(s)

EDR ID Number  
EPA ID Number

**ESSEX FUNDING LLC (Continued)**

**A100291449**

Modified By: CGFREEDM  
Date Last Modified: 2016-05-12

Site Id: 30857  
Affiliation Type: On-Site Operator  
Company Name: ESSEX FUNDING LLC  
Contact Type: Not reported  
Contact Name: BENZION REIFER  
Address1: Not reported  
Address2: Not reported  
City: Not reported  
State: NN  
Zip Code: Not reported  
Country Code: 001  
Phone: (718) 640-1666  
EMail: Not reported  
Fax Number: Not reported  
Modified By: CGFREEDM  
Date Last Modified: 2016-05-12

Site Id: 30857  
Affiliation Type: Facility Owner  
Company Name: ESSEX FUNDING LLC  
Contact Type: HEAD OFFICER  
Contact Name: BENZION REIFER  
Address1: 139 ESSEX STREET  
Address2: Not reported  
City: NEW YORK  
State: NY  
Zip Code: 10002  
Country Code: 001  
Phone: (718) 452-5827  
EMail: Not reported  
Fax Number: Not reported  
Modified By: CGFREEDM  
Date Last Modified: 2016-05-12

Site Id: 30857  
Affiliation Type: Mail Contact  
Company Name: ESSEX FUNDING LLC  
Contact Type: Not reported  
Contact Name: Not reported  
Address1: 139 ESSEX STREET  
Address2: Not reported  
City: NEW YORK  
State: NY  
Zip Code: 10002  
Country Code: 001  
Phone: (718) 640-1666  
EMail: Not reported  
Fax Number: Not reported  
Modified By: CGFREEDM  
Date Last Modified: 2016-05-12

Tank Info:

Tank Number: 1931

Map ID  
 Direction  
 Distance  
 Elevation

MAP FINDINGS

Site

Database(s)

EDR ID Number  
 EPA ID Number

**ESSEX FUNDING LLC (Continued)**

**A100291449**

Tank Id: 66133  
 Material Code: 0001  
 Common Name of Substance: #2 Fuel Oil (On-Site Consumption)

Equipment Records:

L09 - Piping Leak Detection - Exempt Suction Piping  
 I01 - Overfill - Float Vent Valve  
 A00 - Tank Internal Protection - None  
 G01 - Tank Secondary Containment - Diking (Aboveground)  
 H00 - Tank Leak Detection - None  
 D01 - Pipe Type - Steel/Carbon Steel/Iron  
 J02 - Dispenser - Suction Dispenser  
 C01 - Pipe Location - Aboveground  
 F00 - Pipe External Protection - None  
 B00 - Tank External Protection - None

Tank Location: 1  
 Tank Type: Steel/Carbon Steel/Iron  
 Tank Status: Closed - Removed  
 Pipe Model: Not reported  
 Install Date: 01/01/1998  
 Capacity Gallons: 2000  
 Tightness Test Method: NN  
 Date Test: Not reported  
 Next Test Date: Not reported  
 Date Tank Closed: 02/18/2013  
 Register: True  
 Modified By: LXZIELIN  
 Last Modified: 06/28/2016  
 Material Name: Not reported

AB356  
 SSE  
 1/8-1/4  
 0.201 mi.  
 1060 ft.

**237 HENRY STREET  
 237 HENRY STREET  
 NEW YORK, NY 10002**  
**Site 2 of 6 in cluster AB**

**NY AST A100291874  
 N/A**

**Relative:  
 Lower**

AST:  
 Region: STATE  
 DEC Region: 2  
 Site Status: Active  
 Facility Id: 2-607442  
 Program Type: PBS  
 UTM X: 585691.59975  
 UTM Y: 4507483.26889  
 Expiration Date: 02/21/2017  
 Site Type: Apartment Building/Office Building

**Actual:  
 31 ft.**

Affiliation Records:

Site Id: 29294  
 Affiliation Type: Facility Owner  
 Company Name: YU-YU CHEN  
 Contact Type: OWNER  
 Contact Name: YU YU CHEN  
 Address1: 27 BRIARFIELD DRIVE  
 Address2: Not reported  
 City: GREAT NECK  
 State: NY  
 Zip Code: 11020

Map ID  
Direction  
Distance  
Elevation

MAP FINDINGS

Site

Database(s)

EDR ID Number  
EPA ID Number

**237 HENRY STREET (Continued)**

**A100291874**

Country Code: 001  
Phone: (516) 482-7682  
EMail: Not reported  
Fax Number: Not reported  
Modified By: DXLIVING  
Date Last Modified: 2006-11-30

Site Id: 29294  
Affiliation Type: Mail Contact  
Company Name: Not reported  
Contact Type: Not reported  
Contact Name: YU-YU CHEN  
Address1: 27 BRIARFIELD DRIVE  
Address2: Not reported  
City: GREAT NECK  
State: NY  
Zip Code: 11020  
Country Code: 001  
Phone: (516) 482-7682  
EMail: Not reported  
Fax Number: Not reported  
Modified By: TRANSLAT  
Date Last Modified: 2004-03-04

Site Id: 29294  
Affiliation Type: On-Site Operator  
Company Name: 237 HENRY STREET  
Contact Type: Not reported  
Contact Name: L. NG  
Address1: Not reported  
Address2: Not reported  
City: Not reported  
State: NN  
Zip Code: Not reported  
Country Code: 001  
Phone: (212) 385-9893  
EMail: Not reported  
Fax Number: Not reported  
Modified By: TRANSLAT  
Date Last Modified: 2004-03-04

Site Id: 29294  
Affiliation Type: Emergency Contact  
Company Name: YU-YU CHEN  
Contact Type: Not reported  
Contact Name: L. NG  
Address1: Not reported  
Address2: Not reported  
City: Not reported  
State: NN  
Zip Code: Not reported  
Country Code: 999  
Phone: (917) 957-0798  
EMail: Not reported  
Fax Number: Not reported  
Modified By: DXLIVING  
Date Last Modified: 2006-11-30

Map ID  
Direction  
Distance  
Elevation

MAP FINDINGS

Site

Database(s)

EDR ID Number  
EPA ID Number

**237 HENRY STREET (Continued)**

**A100291874**

Tank Info:

Tank Number: 001  
Tank Id: 62974  
Material Code: 0001  
Common Name of Substance: #2 Fuel Oil (On-Site Consumption)

Equipment Records:

I04 - Overfill - Product Level Gauge (A/G)  
B04 - Tank External Protection - Fiberglass  
H06 - Tank Leak Detection - Impervious Barrier/Concrete Pad (A/G)  
J02 - Dispenser - Suction Dispenser  
L09 - Piping Leak Detection - Exempt Suction Piping  
C02 - Pipe Location - Underground/On-ground  
G00 - Tank Secondary Containment - None  
D02 - Pipe Type - Galvanized Steel  
A99 - Tank Internal Protection - Other  
F00 - Pipe External Protection - None

Tank Location: 1  
Tank Type: Steel/Carbon Steel/Iron  
Tank Status: In Service  
Pipe Model: Not reported  
Install Date: 03/25/1937  
Capacity Gallons: 3000  
Tightness Test Method: NN  
Date Test: Not reported  
Next Test Date: Not reported  
Date Tank Closed: Not reported  
Register: True  
Modified By: msbaptis  
Last Modified: 11/16/2006  
Material Name: Not reported

AB357  
SSE  
1/8-1/4  
0.201 mi.  
1060 ft.

**CON EDISON SERVICE BOX: 36775**  
**237 HENRY ST**  
**NEW YORK, NY 10002**  
**Site 3 of 6 in cluster AB**

RCRA NonGen / NLR 1017779990  
FINDS NYP004580148

Relative:  
Lower

RCRA NonGen / NLR:

Actual:  
31 ft.

Date form received by agency: 07/30/2014  
Facility name: CON EDISON SERVICE BOX: 36775  
Facility address: 237 HENRY ST  
NEW YORK, NY 10002  
EPA ID: NYP004580148  
Mailing address: IRVING PL, 15TH FL NE  
NEW YORK, NY 10003  
Contact: THOMAS TEELING  
Contact address: Not reported  
Not reported  
Contact country: Not reported  
Contact telephone: (212) 460-3770  
Contact email: Not reported  
EPA Region: 02  
Classification: Non-Generator  
Description: Handler: Non-Generators do not presently generate hazardous waste

Map ID  
Direction  
Distance  
Elevation

MAP FINDINGS

Site

Database(s)

EDR ID Number  
EPA ID Number

**CON EDISON SERVICE BOX: 36775 (Continued)**

**1017779990**

Handler Activities Summary:

U.S. importer of hazardous waste: No  
Mixed waste (haz. and radioactive): No  
Recycler of hazardous waste: No  
Transporter of hazardous waste: No  
Treater, storer or disposer of HW: No  
Underground injection activity: No  
On-site burner exemption: No  
Furnace exemption: No  
Used oil fuel burner: No  
Used oil processor: No  
User oil refiner: No  
Used oil fuel marketer to burner: No  
Used oil Specification marketer: No  
Used oil transfer facility: No  
Used oil transporter: No

Historical Generators:

Date form received by agency: 06/30/2014  
Site name: CON EDISON  
Classification: Small Quantity Generator

Date form received by agency: 06/30/2014  
Site name: CON EDISON  
Classification: Not a generator, verified

Violation Status: No violations found

FINDS:

Registry ID: 110063830797

Environmental Interest/Information System

RCRAInfo is a national information system that supports the Resource Conservation and Recovery Act (RCRA) program through the tracking of events and activities related to facilities that generate, transport, and treat, store, or dispose of hazardous waste. RCRAInfo allows RCRA program staff to track the notification, permit, compliance, and corrective action activities required under RCRA.

**AB358**      **CON EDISON**  
**SSE**        **237 HENRY ST**  
**1/8-1/4**     **NEW YORK, NY 10002**  
**0.201 mi.**  
**1060 ft.**    **Site 4 of 6 in cluster AB**

**NY MANIFEST**    **S117065456**  
**N/A**

**Relative:**    NY MANIFEST:  
**Lower**        Country:            USA  
                  EPA ID:             NYP004580148  
**Actual:**     Facility Status:    Not reported  
**31 ft.**        Location Address 1: FO 237 HENRY ST  
                  Code:                BP  
                  Location Address 2: SB 36775  
                  Total Tanks:        Not reported  
                  Location City:      NEW YORK  
                  Location State:    NY



Map ID  
Direction  
Distance  
Elevation

MAP FINDINGS

Site

Database(s)

EDR ID Number  
EPA ID Number

**CON EDISON (Continued)**

**S117065456**

Location Zip: 10002  
Location Zip 4: Not reported

NY MANIFEST:  
EPAID: NYP004580148  
Mailing Name: CON EDISON  
Mailing Contact: TOM TEELING  
Mailing Address 1: 4 IRVING PLACE 15TH FLOOR  
Mailing Address 2: Not reported  
Mailing City: NEW YORK  
Mailing State: NY  
Mailing Zip: 13209  
Mailing Zip 4: Not reported  
Mailing Country: USA  
Mailing Phone: Not reported

NY MANIFEST:  
Document ID: Not reported  
Manifest Status: Not reported  
seq: Not reported  
Year: 2014  
Trans1 State ID: NJD003812047  
Trans2 State ID: Not reported  
Generator Ship Date: 06/30/2014  
Trans1 Recv Date: 06/30/2014  
Trans2 Recv Date: Not reported  
TSD Site Recv Date: 06/30/2014  
Part A Recv Date: Not reported  
Part B Recv Date: Not reported  
Generator EPA ID: NYP004580148  
Trans1 EPA ID: Not reported  
Trans2 EPA ID: Not reported  
TSD ID 1: NJD991291105  
TSD ID 2: Not reported  
Manifest Tracking Number: 002503208GBF  
Import Indicator: N  
Export Indicator: N  
Discr Quantity Indicator: N  
Discr Type Indicator: N  
Discr Residue Indicator: N  
Discr Partial Reject Indicator: N  
Discr Full Reject Indicator: N  
Manifest Ref Number: Not reported  
Alt Facility RCRA ID: Not reported  
Alt Facility Sign Date: Not reported  
MGMT Method Type Code: H110  
Waste Code: Not reported  
Waste Code: Not reported  
Waste Code: Not reported  
Waste Code: Not reported  
Waste Code: Not reported  
Waste Code: Not reported  
Quantity: 1000  
Units: P - Pounds  
Number of Containers: 1  
Container Type: TT - Cargo tank, tank trucks  
Handling Method: T Chemical, physical, or biological treatment.

Map ID  
Direction  
Distance  
Elevation

MAP FINDINGS

Site

Database(s)

EDR ID Number  
EPA ID Number

CON EDISON (Continued)

S117065456

Specific Gravity: 1  
Waste Code: D008  
Waste Code 1\_2: Not reported  
Waste Code 1\_3: Not reported  
Waste Code 1\_4: Not reported  
Waste Code 1\_5: Not reported  
Waste Code 1\_6: Not reported

AB359  
SSE  
1/8-1/4  
0.201 mi.  
1060 ft.

237 HENRY PROPERTY  
237 HENRY STREET  
NEW YORK, NY  
Site 5 of 6 in cluster AB

NY LTANKS S119029999  
N/A

Relative:  
Lower

LTANKS:

Actual:  
31 ft.

Site ID: 536113  
Spill Number/Closed Date: 1608401 / Not Reported  
Spill Date: 2016-12-01  
Spill Cause: Tank Test Failure  
Spill Source: Unknown  
Spill Class: Not reported  
Cleanup Ceased: Not reported  
Cleanup Meets Standard: False  
SWIS: 3101  
Investigator: TJDMEEO  
Referred To: Not reported  
Reported to Dept: 2016-12-01  
CID: Not reported  
Water Affected: Not reported  
Spill Notifier: Other  
Last Inspection: Not reported  
Recommended Penalty: False  
UST Involvement: False  
Remediation Phase: 1  
Date Entered In Computer: 2016-12-01  
Spill Record Last Update: 2016-12-01  
Spiller Name: Not reported  
Spiller Company: 237 HENRY PROPERTY  
Spiller Address: Not reported  
Spiller City,St,Zip: NY  
Spiller County: 999  
Spiller Contact: ESTEBAN ARIAS  
Spiller Phone: (212) 279-9600  
Spiller Extention: Not reported  
DEC Region: 2  
DER Facility ID: 490019  
DEC Memo: "12/01/16-Hiralkumar Patel. alternate address: none no other spills. PBS #: 2-607442. as per PBS record, the site has one (1) 3,000 gal #2 oil AST in contact with soil, in-service, installed in Mar. 1937. PBS record has previous property owner's information. 237 Henry Property LLC. \*\*property owner\*\* c/o Vintage Group LLC. 15 West 39th Street, 8th Floor New York, NY 10018 Attn.: Esteban Arias Ph. (212) 279-9600 email: earias@vintgroup.com 10:55 AM:- left message for Debbie at GC Env. 12:02 PM:- spoke with Mr. Arias. informed him about property owner has to register tank system at the site as current registration includes previous owner. 12:34 PM:- spoke with Debbie. she mentioned that the leak is found in dry portion. informed Debbie that the fill

Map ID  
 Direction  
 Distance  
 Elevation

MAP FINDINGS

Site

Database(s)

EDR ID Number  
 EPA ID Number

**237 HENRY PROPERTY (Continued)**

**S119029999**

Remarks: port must be secured to prevent further oil deliveries until the tank system is tested tight. 1:40 PM:- sent TTF letter, including PBS application, to Mr. Arias. asked him to immediately register the tank system at the site (as current PBS registration includes previous owner's information). asked him to submit report by the end of 01/06/17. letter emailed to Mr. Arias and Debbie. case assigned to DEC DeMeo."  
 "3000 gal tank"

Material:  
 Site ID: 536113  
 Operable Unit ID: 1284779  
 Operable Unit: 01  
 Material ID: 2290352  
 Material Code: 0001A  
 Material Name: #2 fuel oil  
 Case No.: Not reported  
 Material FA: Petroleum  
 Quantity: Not reported  
 Units: Not reported  
 Recovered: Not reported  
 Resource Affected: Not reported  
 Oxygenate: Not reported

Tank Test:

**AF360**  
**South**  
**1/8-1/4**  
**0.201 mi.**  
**1061 ft.**

**179 HENRY STREET**  
**179 HENRY STREET**  
**MANHATTAN, NY**  
**Site 2 of 11 in cluster AF**

**NY LTANKS** **S102672789**  
**N/A**

**Relative:**  
**Lower**

LTANKS:  
 Site ID: 82727  
 Spill Number/Closed Date: 9413667 / 1995-01-13  
 Spill Date: 1995-01-13  
 Spill Cause: Tank Overfill  
 Spill Source: Private Dwelling  
 Spill Class: Known release with minimal potential for fire or hazard. DEC Response. Willing Responsible Party. Corrective action taken.  
 Cleanup Ceased: 1995-01-13  
 Cleanup Meets Standard: True  
 SWIS: 3101  
 Investigator: SMMARTIN  
 Referred To: Not reported  
 Reported to Dept: 1995-01-13  
 CID: Not reported  
 Water Affected: Not reported  
 Spill Notifier: Other  
 Last Inspection: Not reported  
 Recommended Penalty: False  
 UST Involvement: False  
 Remediation Phase: 0  
 Date Entered In Computer: 1995-03-22  
 Spill Record Last Update: 2004-09-30  
 Spiller Name: Not reported

**Actual:**  
**26 ft.**

Map ID  
Direction  
Distance  
Elevation

MAP FINDINGS

Site

Database(s)

EDR ID Number  
EPA ID Number

179 HENRY STREET (Continued)

S102672789

Spiller Company: UNKNOWN  
Spiller Address: SAME  
Spiller City,St,Zip: ZZ  
Spiller County: 001  
Spiller Contact: Not reported  
Spiller Phone: Not reported  
Spiller Extention: Not reported  
DEC Region: 2  
DER Facility ID: 76217  
DEC Memo: "Prior to Sept, 2004 data translation this spill Lead\_DEC Field was MARTINKAT "  
Remarks: "DEFECTIVE GAUGE ON TANK COVERED THE TANK TO OVERFILL ONTO THE SIDEWALK TANK WAS INSIDE THE BUILDING"

Material:  
Site ID: 82727  
Operable Unit ID: 1007232  
Operable Unit: 01  
Material ID: 372408  
Material Code: 0003A  
Material Name: #6 fuel oil  
Case No.: Not reported  
Material FA: Petroleum  
Quantity: 2.00  
Units: Gallons  
Recovered: 2.00  
Resource Affected: Not reported  
Oxygenate: Not reported

Tank Test:

AI361  
NE  
1/8-1/4  
0.201 mi.  
1061 ft.

61 CLINTON STREET  
61 CLINTON STREET  
NEW YORK, NY 10002  
Site 1 of 15 in cluster AI

NY AST A100292590  
N/A

Relative:  
Lower

AST:  
Region: STATE  
DEC Region: 2  
Site Status: Active  
Facility Id: 2-608931  
Program Type: PBS  
UTM X: 585722.32344  
UTM Y: 4508092.24354  
Expiration Date: 12/04/2018  
Site Type: Apartment Building/Office Building

Actual:  
26 ft.

Affiliation Records:  
Site Id: 30779  
Affiliation Type: On-Site Operator  
Company Name: 61 CLINTON STREET  
Contact Type: Not reported  
Contact Name: LENIN ENAMORADO  
Address1: Not reported  
Address2: Not reported

Map ID  
Direction  
Distance  
Elevation

MAP FINDINGS

Site

Database(s)

EDR ID Number  
EPA ID Number

61 CLINTON STREET (Continued)

A100292590

City: Not reported  
State: NN  
Zip Code: Not reported  
Country Code: 001  
Phone: (917) 570-3764  
EMail: Not reported  
Fax Number: Not reported  
Modified By: NTFREEMA  
Date Last Modified: 2015-01-16

Site Id: 30779  
Affiliation Type: Emergency Contact  
Company Name: SOUTH NEW YORK VENTURES LLC  
Contact Type: Not reported  
Contact Name: TOM MASTCANGELO  
Address1: Not reported  
Address2: Not reported  
City: Not reported  
State: NN  
Zip Code: Not reported  
Country Code: 999  
Phone: (917) 902-0313  
EMail: Not reported  
Fax Number: Not reported  
Modified By: NTFREEMA  
Date Last Modified: 2015-01-16

Site Id: 30779  
Affiliation Type: Facility Owner  
Company Name: SOUTH NEW YORK VENTURES LLC  
Contact Type: MANAGER  
Contact Name: THOMAS J. CARACCIO  
Address1: 253-11 80TH AVENUE  
Address2: Not reported  
City: GLEN OAKS  
State: NY  
Zip Code: 11004  
Country Code: 001  
Phone: (718) 343-1336  
EMail: Not reported  
Fax Number: Not reported  
Modified By: NTFREEMA  
Date Last Modified: 2015-01-16

Site Id: 30779  
Affiliation Type: Mail Contact  
Company Name: SOUTH NEW YORK VENTURES LLC  
Contact Type: Not reported  
Contact Name: Not reported  
Address1: P.O. BOX 3557  
Address2: Not reported  
City: NEW HYDE PARK  
State: NY  
Zip Code: 11040  
Country Code: 001  
Phone: (718) 343-1337  
EMail: TOMC@VIKMGT.COM

Map ID  
Direction  
Distance  
Elevation

MAP FINDINGS

Site

Database(s)

EDR ID Number  
EPA ID Number

**61 CLINTON STREET (Continued)**

**A100292590**

Fax Number: Not reported  
Modified By: NTFREEMA  
Date Last Modified: 2015-01-16

Tank Info:

Tank Number: 001  
Tank Id: 65981  
Material Code: 0001  
Common Name of Substance: #2 Fuel Oil (On-Site Consumption)

Equipment Records:

D01 - Pipe Type - Steel/Carbon Steel/Iron  
E00 - Piping Secondary Containment - None  
F01 - Pipe External Protection - Painted/Asphalt Coating  
A00 - Tank Internal Protection - None  
L00 - Piping Leak Detection - None  
C01 - Pipe Location - Aboveground  
G03 - Tank Secondary Containment - Vault (w/o access)  
H06 - Tank Leak Detection - Impervious Barrier/Concrete Pad (A/G)  
J03 - Dispenser - Gravity  
K00 - Spill Prevention - None  
I04 - Overfill - Product Level Gauge (A/G)  
B00 - Tank External Protection - None  
I05 - Overfill - Vent Whistle

Tank Location: 2  
Tank Type: Steel/Carbon Steel/Iron  
Tank Status: In Service  
Pipe Model: Not reported  
Install Date: 01/01/1951  
Capacity Gallons: 2000  
Tightness Test Method: NN  
Date Test: Not reported  
Next Test Date: Not reported  
Date Tank Closed: Not reported  
Register: True  
Modified By: NTFREEMA  
Last Modified: 01/16/2015  
Material Name: Not reported

AA362  
NNW  
1/8-1/4  
0.201 mi.  
1063 ft.

**CON EDISON SERVICE BOX: 24397**  
**138 ALLEN ST**  
**NEW YORK, NY 10002**  
**Site 9 of 13 in cluster AA**

**RCRA NonGen / NLR 1016972749**  
**NY MANIFEST NYP004465308**

**Relative:  
Higher**

RCRA NonGen / NLR:  
Date form received by agency: 04/12/2014  
Facility name: CON EDISON SERVICE BOX: 24397  
Facility address: 138 ALLEN ST  
NEW YORK, NY 10002  
EPA ID: NYP004465308  
Mailing address: IRVING PL, 15TH FL NE  
NEW YORK, NY 10003  
Contact: THOMAS TEELING  
Contact address: Not reported  
Not reported

**Actual:  
37 ft.**

Map ID  
Direction  
Distance  
Elevation

MAP FINDINGS

Site

Database(s)

EDR ID Number  
EPA ID Number

**CON EDISON SERVICE BOX: 24397 (Continued)**

**1016972749**

Contact country: Not reported  
Contact telephone: (212) 460-3770  
Contact email: Not reported  
EPA Region: 02  
Classification: Non-Generator  
Description: Handler: Non-Generators do not presently generate hazardous waste

Handler Activities Summary:

U.S. importer of hazardous waste: No  
Mixed waste (haz. and radioactive): No  
Recycler of hazardous waste: No  
Transporter of hazardous waste: No  
Treater, storer or disposer of HW: No  
Underground injection activity: No  
On-site burner exemption: No  
Furnace exemption: No  
Used oil fuel burner: No  
Used oil processor: No  
User oil refiner: No  
Used oil fuel marketer to burner: No  
Used oil Specification marketer: No  
Used oil transfer facility: No  
Used oil transporter: No

Historical Generators:

Date form received by agency: 03/12/2014  
Site name: CON EDISON SERVICE BOX: 24397  
Classification: Conditionally Exempt Small Quantity Generator

Violation Status: No violations found

NY MANIFEST:

Country: USA  
EPA ID: NYP004465308  
Facility Status: Not reported  
Location Address 1: 138 ALLEN ST  
Code: BP  
Location Address 2: SB 24397  
Total Tanks: Not reported  
Location City: NEW YORK  
Location State: NY  
Location Zip: 10002  
Location Zip 4: Not reported

NY MANIFEST:

EPAID: NYP004465308  
Mailing Name: CON ED  
Mailing Contact: TOM TEELING  
Mailing Address 1: 4 IRVING PLACE - 15TH FLOOR  
Mailing Address 2: Not reported  
Mailing City: NEW YORK  
Mailing State: NY  
Mailing Zip: 10003  
Mailing Zip 4: Not reported  
Mailing Country: USA  
Mailing Phone: 2124603770

Map ID  
Direction  
Distance  
Elevation

MAP FINDINGS

Site

Database(s)

EDR ID Number  
EPA ID Number

CON EDISON SERVICE BOX: 24397 (Continued)

1016972749

NY MANIFEST:

Document ID:	Not reported
Manifest Status:	Not reported
seq:	Not reported
Year:	2014
Trans1 State ID:	NJD003812047
Trans2 State ID:	Not reported
Generator Ship Date:	03/12/2014
Trans1 Recv Date:	03/12/2014
Trans2 Recv Date:	Not reported
TSD Site Recv Date:	03/13/2014
Part A Recv Date:	Not reported
Part B Recv Date:	Not reported
Generator EPA ID:	NYP004465308
Trans1 EPA ID:	Not reported
Trans2 EPA ID:	Not reported
TSD ID 1:	NJD991291105
TSD ID 2:	Not reported
Manifest Tracking Number:	002360642GBF
Import Indicator:	N
Export Indicator:	N
Discr Quantity Indicator:	N
Discr Type Indicator:	N
Discr Residue Indicator:	N
Discr Partial Reject Indicator:	N
Discr Full Reject Indicator:	N
Manifest Ref Number:	Not reported
Alt Facility RCRA ID:	Not reported
Alt Facility Sign Date:	Not reported
MGMT Method Type Code:	H110
Waste Code:	Not reported
Waste Code:	Not reported
Waste Code:	Not reported
Waste Code:	Not reported
Waste Code:	Not reported
Waste Code:	Not reported
Quantity:	500
Units:	P - Pounds
Number of Containers:	1
Container Type:	TT - Cargo tank, tank trucks
Handling Method:	T Chemical, physical, or biological treatment.
Specific Gravity:	1
Waste Code:	D008
Waste Code 1_2:	Not reported
Waste Code 1_3:	Not reported
Waste Code 1_4:	Not reported
Waste Code 1_5:	Not reported
Waste Code 1_6:	Not reported



Map ID  
Direction  
Distance  
Elevation

MAP FINDINGS

Site

Database(s)

EDR ID Number  
EPA ID Number

**AA363**     **PAUL GURMAN**  
**NNW**       **141 ORCHARD ST**  
**1/8-1/4**     **NEW YORK, NY 10002**  
**0.201 mi.**  
**1063 ft.**     **Site 10 of 13 in cluster AA**

**NY AST**     **U003387589**  
**NY HIST AST**     **N/A**

**Relative:**  
**Higher**

AST:

**Actual:**  
**37 ft.**

Region: STATE  
DEC Region: 2  
Site Status: Active  
Facility Id: 2-317195  
Program Type: PBS  
UTM X: 585395.92558  
UTM Y: 4508198.64557  
Expiration Date: 04/01/2009  
Site Type: Apartment Building/Office Building

Affiliation Records:

Site Id: 14577  
Affiliation Type: Mail Contact  
Company Name: EMPIRE STATE FUEL OIL  
Contact Type: Not reported  
Contact Name: KENNETH REED  
Address1: 1640 MCDONALD AVE  
Address2: Not reported  
City: BROOKLYN  
State: NY  
Zip Code: 11230  
Country Code: 001  
Phone: (718) 627-5100  
EMail: Not reported  
Fax Number: Not reported  
Modified By: kxtang  
Date Last Modified: 2004-04-01

Site Id: 14577  
Affiliation Type: On-Site Operator  
Company Name: 139 - 141 ORCHARD ST.  
Contact Type: Not reported  
Contact Name: ISIDORE PEARLSTEIN  
Address1: Not reported  
Address2: Not reported  
City: Not reported  
State: NN  
Zip Code: Not reported  
Country Code: 001  
Phone: (914) 475-2892  
EMail: Not reported  
Fax Number: Not reported  
Modified By: kxtang  
Date Last Modified: 2004-04-01

Site Id: 14577  
Affiliation Type: Emergency Contact  
Company Name: DAB BROUP LLC  
Contact Type: Not reported  
Contact Name: ISIDORE PEARLSTEIN  
Address1: Not reported  
Address2: Not reported  
City: Not reported

Map ID  
Direction  
Distance  
Elevation

MAP FINDINGS

Site

Database(s)

EDR ID Number  
EPA ID Number

**PAUL GURMAN (Continued)**

**U003387589**

State: NN  
Zip Code: Not reported  
Country Code: 999  
Phone: (914) 475-2892  
EMail: Not reported  
Fax Number: Not reported  
Modified By: kxtang  
Date Last Modified: 2004-04-01

Site Id: 14577  
Affiliation Type: Facility Owner  
Company Name: DAB GROUP LLC  
Contact Type: PROPERTY MANAGER  
Contact Name: ISIDORE PEARLSTEIN  
Address1: P.O. BOX 1184  
Address2: Not reported  
City: MONROE  
State: NY  
Zip Code: 10950  
Country Code: 001  
Phone: (845) 782-1647  
EMail: Not reported  
Fax Number: Not reported  
Modified By: kxtang  
Date Last Modified: 2004-04-02

Tank Info:

Tank Number: 001  
Tank Id: 12230  
Material Code: 0001  
Common Name of Substance: #2 Fuel Oil (On-Site Consumption)

Equipment Records:

C01 - Pipe Location - Aboveground  
D01 - Pipe Type - Steel/Carbon Steel/Iron  
G03 - Tank Secondary Containment - Vault (w/o access)  
J02 - Dispenser - Suction Dispenser  
H00 - Tank Leak Detection - None  
A00 - Tank Internal Protection - None  
L09 - Piping Leak Detection - Exempt Suction Piping  
I04 - Overfill - Product Level Gauge (A/G)  
B00 - Tank External Protection - None  
F00 - Pipe External Protection - None  
I05 - Overfill - Vent Whistle

Tank Location: 3  
Tank Type: Steel/Carbon Steel/Iron  
Tank Status: In Service  
Pipe Model: Not reported  
Install Date: Not reported  
Capacity Gallons: 2000  
Tightness Test Method: NN  
Date Test: Not reported  
Next Test Date: Not reported  
Date Tank Closed: Not reported  
Register: True

Map ID  
Direction  
Distance  
Elevation

MAP FINDINGS

Site

Database(s)

EDR ID Number  
EPA ID Number

**PAUL GURMAN (Continued)**

**U003387589**

Modified By: kxtang  
Last Modified: 04/01/2004  
Material Name: Not reported

**HIST AST:**

PBS Number: 2-317195  
SWIS Code: 6201  
Operator: SION MISRAHI  
Facility Phone: (212) 475-6660  
Facility Addr2: 141 ORCHARD ST  
Facility Type: APARTMENT BUILDING  
Emergency: SION MISRAHI  
Emergency Tel: (212) 475-6660  
Old PBSNO: Not reported  
Date Inspected: Not reported  
Inspector: Not reported  
Result of Inspection: Not reported  
Owner Name: SION MISRAHI  
Owner Address: 88 RIVINGTON STREET  
Owner City,St,Zip: NEW YORK, NY 10002  
Federal ID: Not reported  
Owner Tel: (212) 475-6660  
Owner Type: Not reported  
Owner Subtype: Not reported  
Mailing Contact: SION MISRAHI  
Mailing Name: 139-141 ORCHARD STREET  
Mailing Address: 88 RIVINGTON STREET  
Mailing Address 2: Not reported  
Mailing City,St,Zip: NEW YORK, NY 10002  
Mailing Telephone: (212) 420-1926  
Owner Mark: First Owner  
Facility Status: 1 - Active PBS facility, i.e. total capacity of the PBS tanks is greater than 1,100 gallons, regardless if Subpart 360-14 tanks exist or not at the facility.  
  
Certification Flag: False  
Certification Date: 10/29/1997  
Expiration: 07/07/2002  
Renew Flag: False  
Renew Date: Not reported  
Total Capacity: 2000  
FAMT: True  
Facility Screen: No Missing Data  
Owner Screen: Minor Data Missing  
Tank Screen: Minor Data Missing  
Dead Letter: False  
CBS Number: Not reported  
Town or City: NEW YORK CITY  
County Code: 62  
Town or City Code: 01  
Region: 2  
  
Tank ID: 001  
Tank Location: ABOVEGROUND  
Tank Status: In Service  
Install Date: Not reported  
Capacity (Gal): 2000  
Product Stored: NOS 1,2, OR 4 FUEL OIL

Map ID  
Direction  
Distance  
Elevation

MAP FINDINGS

Site

Database(s)

EDR ID Number  
EPA ID Number

**PAUL GURMAN (Continued)**

**U003387589**

Tank Type: Steel/carbon steel  
Tank Internal: Not reported  
Tank External: Not reported  
Pipe Location: Not reported  
Pipe Type: STEEL/IRON  
Pipe Internal: Not reported  
Pipe External: Not reported  
Tank Containment: None  
Leak Detection: 0  
Overfill Protection: 4  
Dispenser Method: Suction  
Date Tested: Not reported  
Next Test Date: Not reported  
Missing Data for Tank: Minor Data Missing  
Date Closed: Not reported  
Test Method: Not reported  
Deleted: False  
Updated: False  
SPDES Number: Not reported  
Lat/Long: Not reported

**AJ364**  
**East**  
**1/8-1/4**  
**0.201 mi.**  
**1063 ft.**

**CON EDISION - GD .**  
**PITT ST & DELANCEY ST PITT ST**  
**NEW YORK, NY 10003**

**RCRA NonGen / NLR** **1007208346**  
**NY MANIFEST** **NYP004087557**

**Site 1 of 2 in cluster AJ**

**Relative:**  
**Lower**

RCRA NonGen / NLR:

**Actual:**  
**22 ft.**

Date form received by agency: 06/02/2002  
Facility name: CON EDISION - GD .  
Facility address: PITT ST & DELANCEY ST PITT ST  
NEW YORK, NY 10003  
EPA ID: NYP004087557  
Mailing address: IRVING PLACE  
NEW YORK, NY 10003  
Contact: ANTHONY DRUMMINGS  
Contact address: IRVING PLACE  
NEW YORK, NY 10003  
Contact country: US  
Contact telephone: (212) 460-3770  
Contact email: Not reported  
EPA Region: 02  
Classification: Non-Generator  
Description: Handler: Non-Generators do not presently generate hazardous waste

**Handler Activities Summary:**

U.S. importer of hazardous waste: No  
Mixed waste (haz. and radioactive): No  
Recycler of hazardous waste: No  
Transporter of hazardous waste: No  
Treater, storer or disposer of HW: No  
Underground injection activity: No  
On-site burner exemption: No  
Furnace exemption: No  
Used oil fuel burner: No  
Used oil processor: No  
User oil refiner: No

Map ID  
Direction  
Distance  
Elevation

MAP FINDINGS

Site

Database(s)

EDR ID Number  
EPA ID Number

**CON EDISION - GD . (Continued)**

**1007208346**

Used oil fuel marketer to burner: No  
Used oil Specification marketer: No  
Used oil transfer facility: No  
Used oil transporter: No

Historical Generators:

Date form received by agency: 06/01/2002  
Site name: CON EDISION - GD .  
Classification: Not a generator, verified

Date form received by agency: 05/31/2002  
Site name: CON EDISION - GD .  
Classification: Large Quantity Generator

Violation Status: No violations found

NY MANIFEST:

Country: USA  
EPA ID: NYP004087557  
Facility Status: Not reported  
Location Address 1: DELANCY ST & PITT ST  
Code: BP  
Location Address 2: Not reported  
Total Tanks: Not reported  
Location City: NEW YORK  
Location State: NY  
Location Zip: Not reported  
Location Zip 4: Not reported

NY MANIFEST:

EPAID: NYP004087557  
Mailing Name: CONSOLIDATED EDISON  
Mailing Contact: FRANKLIN MURRAY  
Mailing Address 1: 4 IRVING PLACE RM 828  
Mailing Address 2: Not reported  
Mailing City: NEW YORK  
Mailing State: NY  
Mailing Zip: 10003  
Mailing Zip 4: Not reported  
Mailing Country: USA  
Mailing Phone: 2124602808

NY MANIFEST:

Document ID: NYE0268773  
Manifest Status: Not reported  
seq: 01  
Year: 2001  
Trans1 State ID: 74791AV  
Trans2 State ID: Not reported  
Generator Ship Date: 08/13/2001  
Trans1 Recv Date: 08/13/2001  
Trans2 Recv Date: Not reported  
TSD Site Recv Date: 08/14/2001  
Part A Recv Date: Not reported  
Part B Recv Date: Not reported  
Generator EPA ID: NYP004087557  
Trans1 EPA ID: NYD006982359

Map ID  
Direction  
Distance  
Elevation

MAP FINDINGS

Site

Database(s)

EDR ID Number  
EPA ID Number

CON EDISION - GD . (Continued)

1007208346

Trans2 EPA ID: Not reported  
TSD ID 1: NYD077444263  
TSD ID 2: Not reported  
Manifest Tracking Number: Not reported  
Import Indicator: Not reported  
Export Indicator: Not reported  
Discr Quantity Indicator: Not reported  
Discr Type Indicator: Not reported  
Discr Residue Indicator: Not reported  
Discr Partial Reject Indicator: Not reported  
Discr Full Reject Indicator: Not reported  
Manifest Ref Number: Not reported  
Alt Facility RCRA ID: Not reported  
Alt Facility Sign Date: Not reported  
MGMT Method Type Code: Not reported  
Waste Code: D018 - BENZENE 0.5 MG/L TCLP  
Waste Code: Not reported  
Waste Code: Not reported  
Waste Code: Not reported  
Waste Code: Not reported  
Waste Code: Not reported  
Quantity: 00020  
Units: G - Gallons (liquids only)\* (8.3 pounds)  
Number of Containers: 001  
Container Type: DM - Metal drums, barrels  
Handling Method: B Incineration, heat recovery, burning.  
Specific Gravity: 01.00

Document ID: CTF0933461  
Manifest Status: Not reported  
seq: 01  
Year: 2001  
Trans1 State ID: 732432556  
Trans2 State ID: Not reported  
Generator Ship Date: 08/07/2001  
Trans1 Recv Date: 08/07/2001  
Trans2 Recv Date: Not reported  
TSD Site Recv Date: 08/08/2001  
Part A Recv Date: Not reported  
Part B Recv Date: Not reported  
Generator EPA ID: NYP004087557  
Trans1 EPA ID: NJD982744260  
Trans2 EPA ID: Not reported  
TSD ID 1: CTD002593887  
TSD ID 2: Not reported  
Manifest Tracking Number: Not reported  
Import Indicator: Not reported  
Export Indicator: Not reported  
Discr Quantity Indicator: Not reported  
Discr Type Indicator: Not reported  
Discr Residue Indicator: Not reported  
Discr Partial Reject Indicator: Not reported  
Discr Full Reject Indicator: Not reported  
Manifest Ref Number: Not reported  
Alt Facility RCRA ID: Not reported  
Alt Facility Sign Date: Not reported  
MGMT Method Type Code: Not reported

Map ID  
Direction  
Distance  
Elevation

MAP FINDINGS

Site

Database(s)

EDR ID Number  
EPA ID Number

CON EDISION - GD . (Continued)

1007208346

Waste Code: D001 - NON-LISTED IGNITABLE WASTES  
Waste Code: Not reported  
Waste Code: Not reported  
Waste Code: Not reported  
Waste Code: Not reported  
Waste Code: Not reported  
Quantity: 01000  
Units: G - Gallons (liquids only)\* (8.3 pounds)  
Number of Containers: 001  
Container Type: TT - Cargo tank, tank trucks  
Handling Method: B Incineration, heat recovery, burning.  
Specific Gravity: 01.00

AE365  
West  
1/8-1/4  
0.202 mi.  
1068 ft.

CON EDISON SERVICE BOX: 35699  
303 GRAND ST  
NEW YORK, NY 10002  
Site 7 of 22 in cluster AE

RCRA NonGen / NLR 1016972864  
NY MANIFEST NYP004466504

Relative:  
Higher

RCRA NonGen / NLR:  
Date form received by agency: 04/13/2014  
Facility name: CON EDISON SERVICE BOX: 35699  
Facility address: 303 GRAND ST  
NEW YORK, NY 10002  
EPA ID: NYP004466504  
Mailing address: IRVING PL, 15TH FL NE  
NEW YORK, NY 10003  
Contact: THOMAS TEELING  
Contact address: Not reported  
Not reported  
Contact country: Not reported  
Contact telephone: (212) 460-3770  
Contact email: Not reported  
EPA Region: 02  
Classification: Non-Generator  
Description: Handler: Non-Generators do not presently generate hazardous waste

Actual:  
40 ft.

Handler Activities Summary:

U.S. importer of hazardous waste: No  
Mixed waste (haz. and radioactive): No  
Recycler of hazardous waste: No  
Transporter of hazardous waste: No  
Treater, storer or disposer of HW: No  
Underground injection activity: No  
On-site burner exemption: No  
Furnace exemption: No  
Used oil fuel burner: No  
Used oil processor: No  
User oil refiner: No  
Used oil fuel marketer to burner: No  
Used oil Specification marketer: No  
Used oil transfer facility: No  
Used oil transporter: No

Historical Generators:

Date form received by agency: 03/13/2014

Map ID  
Direction  
Distance  
Elevation

MAP FINDINGS

Site

Database(s)

EDR ID Number  
EPA ID Number

**CON EDISON SERVICE BOX: 35699 (Continued)**

**1016972864**

Site name: CON EDISON SERVICE BOX: 35699  
Classification: Conditionally Exempt Small Quantity Generator

Violation Status: No violations found

NY MANIFEST:  
Country: USA  
EPA ID: NYP004466504  
Facility Status: Not reported  
Location Address 1: 303 GRAND ST  
Code: BP  
Location Address 2: SB35699  
Total Tanks: Not reported  
Location City: NEW YORK  
Location State: NY  
Location Zip: 10002  
Location Zip 4: Not reported

NY MANIFEST:  
EPAID: NYP004466504  
Mailing Name: CON EDISON  
Mailing Contact: CON EDISION  
Mailing Address 1: 4 IRVING PL  
Mailing Address 2: 15TH FL  
Mailing City: NEW YORK  
Mailing State: NY  
Mailing Zip: 10003  
Mailing Zip 4: Not reported  
Mailing Country: USA  
Mailing Phone: Not reported

NY MANIFEST:  
Document ID: Not reported  
Manifest Status: Not reported  
seq: Not reported  
Year: 2014  
Trans1 State ID: NJD003812047  
Trans2 State ID: Not reported  
Generator Ship Date: 03/13/2014  
Trans1 Recv Date: 03/13/2014  
Trans2 Recv Date: Not reported  
TSD Site Recv Date: 03/14/2014  
Part A Recv Date: Not reported  
Part B Recv Date: Not reported  
Generator EPA ID: NYP004466504  
Trans1 EPA ID: Not reported  
Trans2 EPA ID: Not reported  
TSD ID 1: NJD991291105  
TSD ID 2: Not reported  
Manifest Tracking Number: 002360654GBF  
Import Indicator: N  
Export Indicator: N  
Discr Quantity Indicator: N  
Discr Type Indicator: N  
Discr Residue Indicator: N  
Discr Partial Reject Indicator: N  
Discr Full Reject Indicator: N  
Manifest Ref Number: Not reported



Map ID  
Direction  
Distance  
Elevation

MAP FINDINGS

Site

Database(s)

EDR ID Number  
EPA ID Number

**CON EDISON SERVICE BOX: 35699 (Continued)**

**1016972864**

Alt Facility RCRA ID: Not reported  
Alt Facility Sign Date: Not reported  
MGMT Method Type Code: H110  
Waste Code: Not reported  
Waste Code: Not reported  
Waste Code: Not reported  
Waste Code: Not reported  
Waste Code: Not reported  
Waste Code: Not reported  
Quantity: 600  
Units: P - Pounds  
Number of Containers: 1  
Container Type: TT - Cargo tank, tank trucks  
Handling Method: T Chemical, physical, or biological treatment.  
Specific Gravity: 1  
Waste Code: D008  
Waste Code 1\_2: Not reported  
Waste Code 1\_3: Not reported  
Waste Code 1\_4: Not reported  
Waste Code 1\_5: Not reported  
Waste Code 1\_6: Not reported

**AK366**  
**ENE**  
**1/8-1/4**  
**0.202 mi.**  
**1068 ft.**

**CON EDISON SERVICE BOX: 40412**  
**82 RIDGE ST FRONT OF**  
**NEW YORK, NY 10002**  
**Site 1 of 7 in cluster AK**

**RCRA NonGen / NLR 1016959967**  
**NY MANIFEST NYP004318473**

**Relative:**  
**Lower**

RCRA NonGen / NLR:

Date form received by agency: 07/04/2013  
Facility name: CON EDISON SERVICE BOX: 40412  
Facility address: 82 RIDGE ST FRONT OF  
NEW YORK, NY 10002  
EPA ID: NYP004318473  
Mailing address: IRVING PL, RM 828  
NEW YORK, NY 10003  
Contact: RICARDO CARTY  
Contact address: Not reported  
Not reported  
Contact country: Not reported  
Contact telephone: (646) 772-3407  
Contact email: Not reported  
EPA Region: 02  
Classification: Non-Generator  
Description: Handler: Non-Generators do not presently generate hazardous waste

**Actual:**  
**22 ft.**

**Handler Activities Summary:**

U.S. importer of hazardous waste: No  
Mixed waste (haz. and radioactive): No  
Recycler of hazardous waste: No  
Transporter of hazardous waste: No  
Treater, storer or disposer of HW: No  
Underground injection activity: No  
On-site burner exemption: No  
Furnace exemption: No  
Used oil fuel burner: No

Map ID  
Direction  
Distance  
Elevation

MAP FINDINGS

Site

Database(s)

EDR ID Number  
EPA ID Number

**CON EDISON SERVICE BOX: 40412 (Continued)**

**1016959967**

Used oil processor: No  
User oil refiner: No  
Used oil fuel marketer to burner: No  
Used oil Specification marketer: No  
Used oil transfer facility: No  
Used oil transporter: No

Historical Generators:

Date form received by agency: 06/04/2013  
Site name: CON EDISON SERVICE BOX: 40412  
Classification: Conditionally Exempt Small Quantity Generator

Violation Status: No violations found

NY MANIFEST:

Country: USA  
EPA ID: NYP004318473  
Facility Status: Not reported  
Location Address 1: FO 82 RIDGE ST  
Code: BP  
Location Address 2: Not reported  
Total Tanks: Not reported  
Location City: NEW YORK  
Location State: NY  
Location Zip: 10002  
Location Zip 4: Not reported

NY MANIFEST:

EPAID: NYP004318473  
Mailing Name: CON EDISON  
Mailing Contact: CON EDISON  
Mailing Address 1: 4 IRVING PLACE 15TH FLOOR  
Mailing Address 2: Not reported  
Mailing City: NEW YORK  
Mailing State: NY  
Mailing Zip: 10003  
Mailing Zip 4: Not reported  
Mailing Country: USA  
Mailing Phone: 2124603770

NY MANIFEST:

Document ID: Not reported  
Manifest Status: Not reported  
seq: Not reported  
Year: 2013  
Trans1 State ID: NJ0000027193  
Trans2 State ID: Not reported  
Generator Ship Date: 06/04/2013  
Trans1 Recv Date: 06/04/2013  
Trans2 Recv Date: Not reported  
TSD Site Recv Date: 06/08/2013  
Part A Recv Date: Not reported  
Part B Recv Date: Not reported  
Generator EPA ID: NYP004318473  
Trans1 EPA ID: Not reported  
Trans2 EPA ID: Not reported  
TSDF ID 1: NJD002200046

Map ID  
 Direction  
 Distance  
 Elevation

MAP FINDINGS

Site

Database(s)

EDR ID Number  
 EPA ID Number

**CON EDISON SERVICE BOX: 40412 (Continued)**

**1016959967**

TSDf ID 2: Not reported  
 Manifest Tracking Number: 010917742JJK  
 Import Indicator: N  
 Export Indicator: N  
 Discr Quantity Indicator: N  
 Discr Type Indicator: N  
 Discr Residue Indicator: N  
 Discr Partial Reject Indicator: N  
 Discr Full Reject Indicator: N  
 Manifest Ref Number: Not reported  
 Alt Facility RCRA ID: Not reported  
 Alt Facility Sign Date: Not reported  
 MGMT Method Type Code: H110  
 Waste Code: Not reported  
 Waste Code: Not reported  
 Waste Code: Not reported  
 Waste Code: Not reported  
 Waste Code: Not reported  
 Waste Code: Not reported  
 Quantity: 500  
 Units: P - Pounds  
 Number of Containers: 1  
 Container Type: TT - Cargo tank, tank trucks  
 Handling Method: T Chemical, physical, or biological treatment.  
 Specific Gravity: 1  
 Waste Code: D008  
 Waste Code 1\_2: Not reported  
 Waste Code 1\_3: Not reported  
 Waste Code 1\_4: Not reported  
 Waste Code 1\_5: Not reported  
 Waste Code 1\_6: Not reported

**AL367  
 SW  
 1/8-1/4  
 0.202 mi.  
 1068 ft.**

**CONSOLIDATED EDISON  
 CANAL ST-BTWN ORCHARD & ESSEX  
 NEW YORK, NY 10013  
 Site 1 of 13 in cluster AL**

**NY MANIFEST 1009237483  
 N/A**

**Relative:  
 Higher**

NY MANIFEST:  
 Country: USA  
 EPA ID: NYP004027512  
 Facility Status: Not reported  
 Location Address 1: CANAL ST-BTWN ORCHARD & ESSEX  
 Code: BP  
 Location Address 2: Not reported  
 Total Tanks: Not reported  
 Location City: NEW YORK  
 Location State: NY  
 Location Zip: 10013  
 Location Zip 4: Not reported

**Actual:  
 33 ft.**

NY MANIFEST:  
 EPAID: NYP004027512  
 Mailing Name: CONSOLIDATED EDISON  
 Mailing Contact: FRANKLIN MURRAY  
 Mailing Address 1: 4 IRVING PLACE RM 828  
 Mailing Address 2: Not reported

Map ID  
Direction  
Distance  
Elevation

MAP FINDINGS

Site

Database(s)

EDR ID Number  
EPA ID Number

**CONSOLIDATED EDISON (Continued)**

1009237483

Mailing City: NEW YORK  
Mailing State: NY  
Mailing Zip: 10003  
Mailing Zip 4: Not reported  
Mailing Country: USA  
Mailing Phone: 2124602808

**NY MANIFEST:**

Document ID: NYE0069344  
Manifest Status: Not reported  
seq: 01  
Year: 1998  
Trans1 State ID: TW56975PA  
Trans2 State ID: Not reported  
Generator Ship Date: 11/06/1998  
Trans1 Recv Date: 11/06/1998  
Trans2 Recv Date: Not reported  
TSD Site Recv Date: 11/09/1998  
Part A Recv Date: Not reported  
Part B Recv Date: Not reported  
Generator EPA ID: NYP004027512  
Trans1 EPA ID: PAD146714878  
Trans2 EPA ID: Not reported  
TSD ID 1: NYD049836679  
TSD ID 2: Not reported  
Manifest Tracking Number: Not reported  
Import Indicator: Not reported  
Export Indicator: Not reported  
Discr Quantity Indicator: Not reported  
Discr Type Indicator: Not reported  
Discr Residue Indicator: Not reported  
Discr Partial Reject Indicator: Not reported  
Discr Full Reject Indicator: Not reported  
Manifest Ref Number: Not reported  
Alt Facility RCRA ID: Not reported  
Alt Facility Sign Date: Not reported  
MGMT Method Type Code: Not reported  
Waste Code: D008 - LEAD 5.0 MG/L TCLP  
Waste Code: Not reported  
Waste Code: Not reported  
Waste Code: Not reported  
Waste Code: Not reported  
Waste Code: Not reported  
Quantity: 14160  
Units: P - Pounds  
Number of Containers: 001  
Container Type: CM - Metal boxes, cases, roll-offs  
Handling Method: L Landfill.  
Specific Gravity: 01.00

Document ID: NYE0069366  
Manifest Status: Not reported  
seq: 01  
Year: 1998  
Trans1 State ID: AD06661PA  
Trans2 State ID: Not reported  
Generator Ship Date: 11/09/1998

Map ID  
Direction  
Distance  
Elevation

MAP FINDINGS

Site

Database(s)

EDR ID Number  
EPA ID Number

CONSOLIDATED EDISON (Continued)

1009237483

Trans1 Recv Date: 11/09/1998  
Trans2 Recv Date: Not reported  
TSD Site Recv Date: 11/10/1998  
Part A Recv Date: Not reported  
Part B Recv Date: Not reported  
Generator EPA ID: NYP004027512  
Trans1 EPA ID: PAD146714878  
Trans2 EPA ID: Not reported  
TSD ID 1: NYD049836679  
TSD ID 2: Not reported  
Manifest Tracking Number: Not reported  
Import Indicator: Not reported  
Export Indicator: Not reported  
Discr Quantity Indicator: Not reported  
Discr Type Indicator: Not reported  
Discr Residue Indicator: Not reported  
Discr Partial Reject Indicator: Not reported  
Discr Full Reject Indicator: Not reported  
Manifest Ref Number: Not reported  
Alt Facility RCRA ID: Not reported  
Alt Facility Sign Date: Not reported  
MGMT Method Type Code: Not reported  
Waste Code: D008 - LEAD 5.0 MG/L TCLP  
Waste Code: Not reported  
Waste Code: Not reported  
Waste Code: Not reported  
Waste Code: Not reported  
Waste Code: Not reported  
Quantity: 06000  
Units: P - Pounds  
Number of Containers: 001  
Container Type: CM - Metal boxes, cases, roll-offs  
Handling Method: L Landfill.  
Specific Gravity: 01.00

Document ID: NYE0070108  
Manifest Status: Not reported  
seq: 01  
Year: 1998  
Trans1 State ID: AB59160PA  
Trans2 State ID: Not reported  
Generator Ship Date: 11/16/1998  
Trans1 Recv Date: 11/16/1998  
Trans2 Recv Date: Not reported  
TSD Site Recv Date: 11/18/1998  
Part A Recv Date: Not reported  
Part B Recv Date: Not reported  
Generator EPA ID: NYP004027512  
Trans1 EPA ID: PAD146714878  
Trans2 EPA ID: Not reported  
TSD ID 1: NYD049836679  
TSD ID 2: Not reported  
Manifest Tracking Number: Not reported  
Import Indicator: Not reported  
Export Indicator: Not reported  
Discr Quantity Indicator: Not reported  
Discr Type Indicator: Not reported

Map ID  
Direction  
Distance  
Elevation

MAP FINDINGS

Site

Database(s)

EDR ID Number  
EPA ID Number

**CONSOLIDATED EDISON (Continued)**

**1009237483**

Discr Residue Indicator: Not reported  
Discr Partial Reject Indicator: Not reported  
Discr Full Reject Indicator: Not reported  
Manifest Ref Number: Not reported  
Alt Facility RCRA ID: Not reported  
Alt Facility Sign Date: Not reported  
MGMT Method Type Code: Not reported  
Waste Code: D008 - LEAD 5.0 MG/L TCLP  
Waste Code: Not reported  
Waste Code: Not reported  
Waste Code: Not reported  
Waste Code: Not reported  
Waste Code: Not reported  
Quantity: 11520  
Units: P - Pounds  
Number of Containers: 001  
Container Type: CM - Metal boxes, cases, roll-offs  
Handling Method: L Landfill.  
Specific Gravity: 01.00

Document ID: NYE0070110  
Manifest Status: Not reported  
seq: 01  
Year: 1998  
Trans1 State ID: AB70088PA  
Trans2 State ID: Not reported  
Generator Ship Date: 11/17/1998  
Trans1 Recv Date: 11/17/1998  
Trans2 Recv Date: Not reported  
TSD Site Recv Date: 11/20/1998  
Part A Recv Date: Not reported  
Part B Recv Date: Not reported  
Generator EPA ID: NYP004027512  
Trans1 EPA ID: PAD146714878  
Trans2 EPA ID: Not reported  
TSDF ID 1: NYD049836679  
TSDF ID 2: Not reported  
Manifest Tracking Number: Not reported  
Import Indicator: Not reported  
Export Indicator: Not reported  
Discr Quantity Indicator: Not reported  
Discr Type Indicator: Not reported  
Discr Residue Indicator: Not reported  
Discr Partial Reject Indicator: Not reported  
Discr Full Reject Indicator: Not reported  
Manifest Ref Number: Not reported  
Alt Facility RCRA ID: Not reported  
Alt Facility Sign Date: Not reported  
MGMT Method Type Code: Not reported  
Waste Code: D008 - LEAD 5.0 MG/L TCLP  
Waste Code: Not reported  
Waste Code: Not reported  
Waste Code: Not reported  
Waste Code: Not reported  
Waste Code: Not reported  
Quantity: 12000  
Units: P - Pounds

Map ID  
Direction  
Distance  
Elevation

MAP FINDINGS

Site

Database(s)

EDR ID Number  
EPA ID Number

CONSOLIDATED EDISON (Continued)

1009237483

Number of Containers: 001  
Container Type: CM - Metal boxes, cases, roll-offs  
Handling Method: L Landfill.  
Specific Gravity: 01.00

Document ID: NYE0070121  
Manifest Status: Not reported  
seq: 01  
Year: 1998  
Trans1 State ID: AD06661PA  
Trans2 State ID: Not reported  
Generator Ship Date: 11/13/1998  
Trans1 Recv Date: 11/13/1998  
Trans2 Recv Date: Not reported  
TSD Site Recv Date: 11/18/1998  
Part A Recv Date: Not reported  
Part B Recv Date: Not reported  
Generator EPA ID: NYP004027512  
Trans1 EPA ID: PAD146714878  
Trans2 EPA ID: Not reported  
TSD ID 1: NYD049836679  
TSD ID 2: Not reported  
Manifest Tracking Number: Not reported  
Import Indicator: Not reported  
Export Indicator: Not reported  
Discr Quantity Indicator: Not reported  
Discr Type Indicator: Not reported  
Discr Residue Indicator: Not reported  
Discr Partial Reject Indicator: Not reported  
Discr Full Reject Indicator: Not reported  
Manifest Ref Number: Not reported  
Alt Facility RCRA ID: Not reported  
Alt Facility Sign Date: Not reported  
MGMT Method Type Code: Not reported  
Waste Code: D008 - LEAD 5.0 MG/L TCLP  
Waste Code: Not reported  
Waste Code: Not reported  
Waste Code: Not reported  
Waste Code: Not reported  
Waste Code: Not reported  
Quantity: 15060  
Units: P - Pounds  
Number of Containers: 001  
Container Type: CM - Metal boxes, cases, roll-offs  
Handling Method: L Landfill.  
Specific Gravity: 01.00

Document ID: NYE0106064  
Manifest Status: Not reported  
seq: 01  
Year: 1998  
Trans1 State ID: AD06661  
Trans2 State ID: Not reported  
Generator Ship Date: 11/05/1998  
Trans1 Recv Date: 11/05/1998  
Trans2 Recv Date: Not reported  
TSD Site Recv Date: 11/09/1998

Map ID  
Direction  
Distance  
Elevation

MAP FINDINGS

Site

Database(s)

EDR ID Number  
EPA ID Number

**CONSOLIDATED EDISON (Continued)**

**1009237483**

Part A Recv Date: Not reported  
Part B Recv Date: Not reported  
Generator EPA ID: NYP004027512  
Trans1 EPA ID: PAD146714878  
Trans2 EPA ID: Not reported  
TSD ID 1: NYD049836679  
TSD ID 2: Not reported  
Manifest Tracking Number: Not reported  
Import Indicator: Not reported  
Export Indicator: Not reported  
Discr Quantity Indicator: Not reported  
Discr Type Indicator: Not reported  
Discr Residue Indicator: Not reported  
Discr Partial Reject Indicator: Not reported  
Discr Full Reject Indicator: Not reported  
Manifest Ref Number: Not reported  
Alt Facility RCRA ID: Not reported  
Alt Facility Sign Date: Not reported  
MGMT Method Type Code: Not reported  
Waste Code: D008 - LEAD 5.0 MG/L TCLP  
Waste Code: Not reported  
Waste Code: Not reported  
Waste Code: Not reported  
Waste Code: Not reported  
Waste Code: Not reported  
Quantity: 09000  
Units: P - Pounds  
Number of Containers: 001  
Container Type: CM - Metal boxes, cases, roll-offs  
Handling Method: L Landfill.  
Specific Gravity: 01.00

Document ID: NYE0106075  
Manifest Status: Not reported  
seq: 01  
Year: 1998  
Trans1 State ID: XC76516PA  
Trans2 State ID: Not reported  
Generator Ship Date: 11/10/1998  
Trans1 Recv Date: 11/10/1998  
Trans2 Recv Date: Not reported  
TSD Site Recv Date: 11/16/1998  
Part A Recv Date: Not reported  
Part B Recv Date: Not reported  
Generator EPA ID: NYP004027512  
Trans1 EPA ID: PAD146714878  
Trans2 EPA ID: Not reported  
TSD ID 1: NYD049836679  
TSD ID 2: Not reported  
Manifest Tracking Number: Not reported  
Import Indicator: Not reported  
Export Indicator: Not reported  
Discr Quantity Indicator: Not reported  
Discr Type Indicator: Not reported  
Discr Residue Indicator: Not reported  
Discr Partial Reject Indicator: Not reported  
Discr Full Reject Indicator: Not reported



Map ID  
Direction  
Distance  
Elevation

MAP FINDINGS

Site

Database(s)

EDR ID Number  
EPA ID Number

**CONSOLIDATED EDISON (Continued)**

**1009237483**

Manifest Ref Number: Not reported  
Alt Facility RCRA ID: Not reported  
Alt Facility Sign Date: Not reported  
MGMT Method Type Code: Not reported  
Waste Code: D008 - LEAD 5.0 MG/L TCLP  
Waste Code: Not reported  
Waste Code: Not reported  
Waste Code: Not reported  
Waste Code: Not reported  
Waste Code: Not reported  
Waste Code: Not reported  
Quantity: 07280  
Units: P - Pounds  
Number of Containers: 001  
Container Type: CM - Metal boxes, cases, roll-offs  
Handling Method: L Landfill.  
Specific Gravity: 01.00

**AL368  
SW  
1/8-1/4  
0.202 mi.  
1069 ft.**

**CONSOLIDATED EDISON  
CANAL & ESSEX ST  
NEW YORK, NY**

**NY MANIFEST 1009238956  
N/A**

**Site 2 of 13 in cluster AL**

**Relative:  
Higher**

NY MANIFEST:  
Country: USA  
EPA ID: NYP004055208  
Facility Status: Not reported  
Location Address 1: CANAL & ESSEX ST  
Code: BP  
Location Address 2: Not reported  
Total Tanks: Not reported  
Location City: NEW YORK  
Location State: NY  
Location Zip: Not reported  
Location Zip 4: Not reported

**Actual:  
33 ft.**

NY MANIFEST:  
EPAID: NYP004055208  
Mailing Name: CONSOLIDATED EDISON  
Mailing Contact: FRANKLIN MURRAY  
Mailing Address 1: 4 IRVING PLACE RM 828  
Mailing Address 2: Not reported  
Mailing City: NEW YORK  
Mailing State: NY  
Mailing Zip: 10003  
Mailing Zip 4: Not reported  
Mailing Country: USA  
Mailing Phone: 2124602808

NY MANIFEST:  
Document ID: NYE0481365  
Manifest Status: Not reported  
seq: 01  
Year: 2000  
Trans1 State ID: 80680AE  
Trans2 State ID: Not reported  
Generator Ship Date: 05/09/2000

Map ID  
 Direction  
 Distance  
 Elevation

MAP FINDINGS

Site

Database(s)

EDR ID Number  
 EPA ID Number

**CONSOLIDATED EDISON (Continued)**

**1009238956**

Trans1 Recv Date: 05/09/2000  
 Trans2 Recv Date: Not reported  
 TSD Site Recv Date: 05/09/2000  
 Part A Recv Date: Not reported  
 Part B Recv Date: Not reported  
 Generator EPA ID: NYP004055208  
 Trans1 EPA ID: NYD006982359  
 Trans2 EPA ID: Not reported  
 TSD ID 1: NYD980593636  
 TSD ID 2: Not reported  
 Manifest Tracking Number: Not reported  
 Import Indicator: Not reported  
 Export Indicator: Not reported  
 Discr Quantity Indicator: Not reported  
 Discr Type Indicator: Not reported  
 Discr Residue Indicator: Not reported  
 Discr Partial Reject Indicator: Not reported  
 Discr Full Reject Indicator: Not reported  
 Manifest Ref Number: Not reported  
 Alt Facility RCRA ID: Not reported  
 Alt Facility Sign Date: Not reported  
 MGMT Method Type Code: Not reported  
 Waste Code: D018 - BENZENE 0.5 MG/L TCLP  
 Waste Code: Not reported  
 Waste Code: Not reported  
 Waste Code: Not reported  
 Waste Code: Not reported  
 Waste Code: Not reported  
 Quantity: 00055  
 Units: G - Gallons (liquids only)\* (8.3 pounds)  
 Number of Containers: 001  
 Container Type: DM - Metal drums, barrels  
 Handling Method: T Chemical, physical, or biological treatment.  
 Specific Gravity: 01.00

AA369  
 NNW  
 1/8-1/4  
 0.203 mi.  
 1071 ft.

**SHEARL REALTY  
 137 ORCHARD STREET  
 NEW YORK, NY 10002**  
**Site 11 of 13 in cluster AA**

**NY TANKS S116349300  
 N/A**

**Relative:  
 Higher**

TANKS:  
 Facility Id: 2-607399  
 Region: STATE  
 DEC Region: 2  
 Site Status: Active  
 Program Type: PBS  
 Expiration Date: 02/05/2017  
 UTM X: 585357.98032  
 UTM Y: 4508167.53295

**Actual:  
 37 ft.**

Map ID  
Direction  
Distance  
Elevation

MAP FINDINGS

Site

Database(s)

EDR ID Number  
EPA ID Number

Z370  
NE  
1/8-1/4  
0.203 mi.  
1072 ft.

CON EDISON MANHOLE 30356  
62 CLINTON ST FRONT OF  
NEW YORK, NY 10003

RCRA NonGen / NLR  
NY MANIFEST  
NJ MANIFEST

1014918692  
NYP004223111

Site 27 of 27 in cluster Z

Relative:  
Lower

RCRA NonGen / NLR:

Date form received by agency: 02/03/2011

Facility name: CON EDISON MANHOLE 30356

Facility address: 62 CLINTON ST FRONT OF

NEW YORK, NY 10003

EPA ID: NYP004223111

Mailing address: IRVING PL RM 828

NEW YORK, NY 10003

Contact: SEAN FERNANDEZ

Contact address: Not reported

Contact country: Not reported

Contact telephone: (212) 780-3756

Contact email: Not reported

EPA Region: 02

Classification: Non-Generator

Description: Handler: Non-Generators do not presently generate hazardous waste

Actual:  
26 ft.

Handler Activities Summary:

U.S. importer of hazardous waste: No

Mixed waste (haz. and radioactive): No

Recycler of hazardous waste: No

Transporter of hazardous waste: No

Treater, storer or disposer of HW: No

Underground injection activity: No

On-site burner exemption: No

Furnace exemption: No

Used oil fuel burner: No

Used oil processor: No

User oil refiner: No

Used oil fuel marketer to burner: No

Used oil Specification marketer: No

Used oil transfer facility: No

Used oil transporter: No

Historical Generators:

Date form received by agency: 01/04/2011

Site name: CON EDISON MANHOLE 30356

Classification: Conditionally Exempt Small Quantity Generator

Violation Status: No violations found

NY MANIFEST:

Country: USA

EPA ID: NYP004223111

Facility Status: Not reported

Location Address 1: F/O 62 CLINTON STREET

Code: BP

Location Address 2: Not reported

Total Tanks: Not reported

Location City: NEW YORK

Location State: NY

Location Zip: 10003

Map ID  
Direction  
Distance  
Elevation

MAP FINDINGS

Site

Database(s)

EDR ID Number  
EPA ID Number

**CON EDISON MANHOLE 30356 (Continued)**

**1014918692**

Location Zip 4: Not reported

NY MANIFEST:

EPAID: NYP004223111

Mailing Name: CONSOLIDATED EDISON

Mailing Contact: DENNIS HUACON

Mailing Address 1: 4 IRVING PLACE RM 828

Mailing Address 2: Not reported

Mailing City: NEW YORK

Mailing State: NY

Mailing Zip: 10003

Mailing Zip 4: Not reported

Mailing Country: USA

Mailing Phone: 2124602757

NY MANIFEST:

Document ID: Not reported

Manifest Status: Not reported

seq: Not reported

Year: 2011

Trans1 State ID: NJD003812047

Trans2 State ID: Not reported

Generator Ship Date: 01/04/2011

Trans1 Recv Date: 01/04/2011

Trans2 Recv Date: Not reported

TSD Site Recv Date: 01/05/2011

Part A Recv Date: Not reported

Part B Recv Date: Not reported

Generator EPA ID: NYP004223111

Trans1 EPA ID: Not reported

Trans2 EPA ID: Not reported

TSD ID 1: NJD991291105

TSD ID 2: Not reported

Manifest Tracking Number: 001128797GBF

Import Indicator: N

Export Indicator: N

Discr Quantity Indicator: N

Discr Type Indicator: N

Discr Residue Indicator: N

Discr Partial Reject Indicator: N

Discr Full Reject Indicator: N

Manifest Ref Number: Not reported

Alt Facility RCRA ID: Not reported

Alt Facility Sign Date: Not reported

MGMT Method Type Code: H141

Waste Code: Not reported

Waste Code: Not reported

Waste Code: Not reported

Waste Code: Not reported

Waste Code: Not reported

Waste Code: Not reported

Quantity: 2000.0

Units: P - Pounds

Number of Containers: 1.0

Container Type: TT - Cargo tank, tank trucks

Handling Method: T Chemical, physical, or biological treatment.

Specific Gravity: 1.0

Map ID  
Direction  
Distance  
Elevation

MAP FINDINGS

Site

Database(s)

EDR ID Number  
EPA ID Number

**CON EDISON MANHOLE 30356 (Continued)**

**1014918692**

Waste Code: D008  
Waste Code 1\_2: Not reported  
Waste Code 1\_3: Not reported  
Waste Code 1\_4: Not reported  
Waste Code 1\_5: Not reported  
Waste Code 1\_6: Not reported

**NJ MANIFEST:**

EPA Id: NYP004223111  
Mail Address: IRVING PL RM 828  
Mail City/State/Zip: NEW YORK, NY 10003  
Facility Phone: Not reported  
Emergency Phone: Not reported  
Contact: SEAN FERNANDEZ  
Comments: Not reported  
SIC Code: Not reported  
County: NY061  
Municipal: Not reported  
Previous EPA Id: Not reported  
Gen Flag: Not reported  
Trans Flag: Not reported  
TSDf Flag: Not reported  
Name Change: Not reported  
Date Change: Not reported

**Manifest:**

Manifest Number: 001128797GBF  
EPA ID: NYP004223111  
Date Shipped: 1/4/2011  
TSDf EPA ID: NJD991291105  
Transporter EPA ID: NJD003812047  
Transporter 2 EPA ID: Not reported  
Transporter 3 EPA ID: Not reported  
Transporter 4 EPA ID: Not reported  
Transporter 5 EPA ID: Not reported  
Transporter 6 EPA ID: Not reported  
Transporter 7 EPA ID: Not reported  
Transporter 8 EPA ID: Not reported  
Transporter 9 EPA ID: Not reported  
Transporter 10 EPA ID: Not reported  
Date Trans1 Transported Waste: Not reported  
Date Trans2 Transported Waste: Not reported  
Date Trans3 Transported Waste: Not reported  
Date Trans4 Transported Waste: Not reported  
Date Trans5 Transported Waste: Not reported  
Date Trans6 Transported Waste: Not reported  
Date Trans7 Transported Waste: Not reported  
Date Trans8 Transported Waste: Not reported  
Date Trans9 Transported Waste: Not reported  
Date Trans10 Transported Waste: Not reported  
Date TSDf Received Waste: Not reported  
TSDf EPA Facility Name: Not reported  
QTY Units: Not reported  
Transporter SEQ ID: Not reported  
Transporter-1 Date: Not reported  
Waste SEQ ID: Not reported

Map ID  
 Direction  
 Distance  
 Elevation

MAP FINDINGS

Site

Database(s)

EDR ID Number  
 EPA ID Number

**CON EDISON MANHOLE 30356 (Continued)**

**1014918692**

Waste Type Code 2:	Not reported
Waste Type Code 3:	Not reported
Waste Type Code 4:	Not reported
Waste Type Code 5:	Not reported
Waste Type Code 6:	Not reported
Date Accepted:	Not reported
Manifest Discrepancy Type:	Not reported
Data Entry Number:	Not reported
Was Load Rejected:	NEW YORK, NY 10003
Reason Load Was Rejected:	Not reported
Waste:	
Manifest Year:	Not reported
Waste Code:	D008
Hand Code:	H141
Quantity:	2,000.00 Pounds

**X371**  
**SSW**  
**1/8-1/4**  
**0.203 mi.**  
**1073 ft.**

**CON EDISON SERVICE BOX: 37686**  
**14 JEFFERSON ST FRONT OF**  
**NEW YORK, NY 10002**  
**Site 10 of 12 in cluster X**

**NJ MANIFEST S117987162**  
**N/A**

**Relative:**  
**Lower**

NJ MANIFEST:	
EPA Id:	NYP004280509
Mail Address:	IRVING PL, RM 828
Mail City/State/Zip:	NEW YORK, NY 10003
Facility Phone:	Not reported
Emergency Phone:	Not reported
Contact:	BENJAMIN BAMONTE
Comments:	Not reported
SIC Code:	Not reported
County:	NY061
Municipal:	Not reported
Previous EPA Id:	Not reported
Gen Flag:	Not reported
Trans Flag:	Not reported
TSD Flag:	Not reported
Name Change:	Not reported
Date Change:	Not reported

**Actual:**  
**27 ft.**

Manifest:	
Manifest Number:	010840225JJK
EPA ID:	NYP004280509
Date Shipped:	12/14/2012
TSD EPA ID:	NJD002200046
Transporter EPA ID:	NJ0000027193
Transporter 2 EPA ID:	Not reported
Transporter 3 EPA ID:	Not reported
Transporter 4 EPA ID:	Not reported
Transporter 5 EPA ID:	Not reported
Transporter 6 EPA ID:	Not reported
Transporter 7 EPA ID:	Not reported
Transporter 8 EPA ID:	Not reported
Transporter 9 EPA ID:	Not reported
Transporter 10 EPA ID:	Not reported

Map ID  
Direction  
Distance  
Elevation

MAP FINDINGS

Site

Database(s)

EDR ID Number  
EPA ID Number

**CON EDISON SERVICE BOX: 37686 (Continued)**

**S117987162**

Date Trans1 Transported Waste: Not reported  
Date Trans2 Transported Waste: Not reported  
Date Trans3 Transported Waste: Not reported  
Date Trans4 Transported Waste: Not reported  
Date Trans5 Transported Waste: Not reported  
Date Trans6 Transported Waste: Not reported  
Date Trans7 Transported Waste: Not reported  
Date Trans8 Transported Waste: Not reported  
Date Trans9 Transported Waste: Not reported  
Date Trans10 Transported Waste: Not reported  
Date TSDf Received Waste: Not reported  
TSDf EPA Facility Name: Not reported  
QTY Units: Not reported  
Transporter SEQ ID: Not reported  
Transporter-1 Date: Not reported  
Waste SEQ ID: Not reported  
Waste Type Code 2: Not reported  
Waste Type Code 3: Not reported  
Waste Type Code 4: Not reported  
Waste Type Code 5: Not reported  
Waste Type Code 6: Not reported  
Date Accepted: Not reported  
Manifest Discrepancy Type: Not reported  
Data Entry Number: Not reported  
Was Load Rejected: NEW YORK, NY 10003  
Reason Load Was Rejected: Not reported

Waste:  
Manifest Year: Not reported  
Waste Code: D008  
Hand Code: Not reported  
Quantity: 350.00 Pounds

X372  
SSW  
1/8-1/4  
0.203 mi.  
1073 ft.

**CON EDISON SERVICE BOX: 37686**  
**14 JEFFERSON ST**  
**NEW YORK, NY 10002**  
**Site 11 of 12 in cluster X**

**RCRA NonGen / NLR 1016960297**  
**NY MANIFEST NYP004322012**

**Relative:**  
**Lower**

RCRA NonGen / NLR:  
Date form received by agency: 07/20/2013  
Facility name: CON EDISON SERVICE BOX: 37686  
Facility address: 14 JEFFERSON ST  
NEW YORK, NY 10002  
EPA ID: NYP004322012  
Mailing address: IRVING PL, RM 828  
NEW YORK, NY 10003  
Contact: BENJAMIN BAMONTE  
Contact address: Not reported  
Not reported  
Contact country: Not reported  
Contact telephone: (212) 894-9549  
Contact email: Not reported  
EPA Region: 02  
Classification: Non-Generator

**Actual:**  
**27 ft.**

Map ID  
Direction  
Distance  
Elevation

MAP FINDINGS

Site

Database(s)

EDR ID Number  
EPA ID Number

**CON EDISON SERVICE BOX: 37686 (Continued)**

**1016960297**

Description: Handler: Non-Generators do not presently generate hazardous waste

Handler Activities Summary:

U.S. importer of hazardous waste: No  
Mixed waste (haz. and radioactive): No  
Recycler of hazardous waste: No  
Transporter of hazardous waste: No  
Treater, storer or disposer of HW: No  
Underground injection activity: No  
On-site burner exemption: No  
Furnace exemption: No  
Used oil fuel burner: No  
Used oil processor: No  
User oil refiner: No  
Used oil fuel marketer to burner: No  
Used oil Specification marketer: No  
Used oil transfer facility: No  
Used oil transporter: No

Historical Generators:

Date form received by agency: 06/20/2013  
Site name: CON EDISON SERVICE BOX: 37686  
Classification: Conditionally Exempt Small Quantity Generator

Violation Status: No violations found

NY MANIFEST:

Country: USA  
EPA ID: NYP004322012  
Facility Status: Not reported  
Location Address 1: FO 14 JEFFERSON ST  
Code: BP  
Location Address 2: SB #37686  
Total Tanks: Not reported  
Location City: NEW YORK  
Location State: NY  
Location Zip: 10002  
Location Zip 4: Not reported

NY MANIFEST:

EPAID: NYP004322012  
Mailing Name: CON EDISON  
Mailing Contact: CON EDISON  
Mailing Address 1: 4 IRVING PLACE 15TH FLOOR  
Mailing Address 2: Not reported  
Mailing City: NEW YORK  
Mailing State: NY  
Mailing Zip: 10003  
Mailing Zip 4: Not reported  
Mailing Country: USA  
Mailing Phone: 2124603770

NY MANIFEST:

Document ID: Not reported  
Manifest Status: Not reported  
seq: Not reported  
Year: 2013



Map ID  
 Direction  
 Distance  
 Elevation

MAP FINDINGS

Site

Database(s)

EDR ID Number  
 EPA ID Number

**CON EDISON SERVICE BOX: 37686 (Continued)**

**1016960297**

Trans1 State ID: NJ0000027193  
 Trans2 State ID: Not reported  
 Generator Ship Date: 06/20/2013  
 Trans1 Recv Date: 06/20/2013  
 Trans2 Recv Date: Not reported  
 TSD Site Recv Date: 06/21/2013  
 Part A Recv Date: Not reported  
 Part B Recv Date: Not reported  
 Generator EPA ID: NYP004322012  
 Trans1 EPA ID: Not reported  
 Trans2 EPA ID: Not reported  
 TSDF ID 1: NJD002200046  
 TSDF ID 2: Not reported  
 Manifest Tracking Number: 011693308JJK  
 Import Indicator: N  
 Export Indicator: N  
 Discr Quantity Indicator: N  
 Discr Type Indicator: N  
 Discr Residue Indicator: N  
 Discr Partial Reject Indicator: N  
 Discr Full Reject Indicator: N  
 Manifest Ref Number: Not reported  
 Alt Facility RCRA ID: Not reported  
 Alt Facility Sign Date: Not reported  
 MGMT Method Type Code: H110  
 Waste Code: Not reported  
 Waste Code: Not reported  
 Waste Code: Not reported  
 Waste Code: Not reported  
 Waste Code: Not reported  
 Waste Code: Not reported  
 Quantity: 250  
 Units: P - Pounds  
 Number of Containers: 1  
 Container Type: TT - Cargo tank, tank trucks  
 Handling Method: T Chemical, physical, or biological treatment.  
 Specific Gravity: 1  
 Waste Code: D008  
 Waste Code 1\_2: Not reported  
 Waste Code 1\_3: Not reported  
 Waste Code 1\_4: Not reported  
 Waste Code 1\_5: Not reported  
 Waste Code 1\_6: Not reported

X373  
 SSW  
 1/8-1/4  
 0.203 mi.  
 1073 ft.

**CON EDISON SERVICE BOX: 37686**  
**14 JEFFERSON ST FRONT OF**  
**NEW YORK, NY 10002**  
**Site 12 of 12 in cluster X**

**RCRA-CESQG 1016149387**  
**FINDS NYP004280509**  
**NY MANIFEST**  
**ECHO**

**Relative:**  
**Lower**

RCRA-CESQG:  
 Date form received by agency: 12/14/2012  
 Facility name: CON EDISON SERVICE BOX: 37686  
 Facility address: 14 JEFFERSON ST FRONT OF  
 NEW YORK, NY 10002  
 EPA ID: NYP004280509  
 Mailing address: IRVING PL, RM 828

**Actual:**  
**27 ft.**

Map ID  
Direction  
Distance  
Elevation

MAP FINDINGS

Site

Database(s)

EDR ID Number  
EPA ID Number

**CON EDISON SERVICE BOX: 37686 (Continued)**

**1016149387**

NEW YORK, NY 10003  
Contact: BENJAMIN BAMONTE  
Contact address: Not reported  
Not reported  
Contact country: Not reported  
Contact telephone: (212) 894-9549  
Contact email: Not reported  
EPA Region: 02  
Classification: Conditionally Exempt Small Quantity Generator  
Description: Handler: generates 100 kg or less of hazardous waste per calendar month, and accumulates 1000 kg or less of hazardous waste at any time; or generates 1 kg or less of acutely hazardous waste per calendar month, and accumulates at any time: 1 kg or less of acutely hazardous waste; or 100 kg or less of any residue or contaminated soil, waste or other debris resulting from the cleanup of a spill, into or on any land or water, of acutely hazardous waste; or generates 100 kg or less of any residue or contaminated soil, waste or other debris resulting from the cleanup of a spill, into or on any land or water, of acutely hazardous waste during any calendar month, and accumulates at any time: 1 kg or less of acutely hazardous waste; or 100 kg or less of any residue or contaminated soil, waste or other debris resulting from the cleanup of a spill, into or on any land or water, of acutely hazardous waste

Handler Activities Summary:

U.S. importer of hazardous waste: No  
Mixed waste (haz. and radioactive): No  
Recycler of hazardous waste: No  
Transporter of hazardous waste: No  
Treater, storer or disposer of HW: No  
Underground injection activity: No  
On-site burner exemption: No  
Furnace exemption: No  
Used oil fuel burner: No  
Used oil processor: No  
User oil refiner: No  
Used oil fuel marketer to burner: No  
Used oil Specification marketer: No  
Used oil transfer facility: No  
Used oil transporter: No

Violation Status: No violations found

FINDS:

Registry ID: 110055455092

Environmental Interest/Information System

RCRAInfo is a national information system that supports the Resource Conservation and Recovery Act (RCRA) program through the tracking of events and activities related to facilities that generate, transport, and treat, store, or dispose of hazardous waste. RCRAInfo allows RCRA program staff to track the notification, permit, compliance, and corrective action activities required under RCRA.

Map ID  
Direction  
Distance  
Elevation

MAP FINDINGS

Site

Database(s)

EDR ID Number  
EPA ID Number

**CON EDISON SERVICE BOX: 37686 (Continued)**

**1016149387**

NY MANIFEST:

Country: USA  
EPA ID: NYP004280509  
Facility Status: Not reported  
Location Address 1: FO 14 JEFFERSON ST  
Code: BP  
Location Address 2: SERV BOX 37686  
Total Tanks: Not reported  
Location City: NEW YORK  
Location State: NY  
Location Zip: 10002  
Location Zip 4: Not reported

NY MANIFEST:

EPAID: NYP004280509  
Mailing Name: CON EDISON  
Mailing Contact: CON EDISON  
Mailing Address 1: 4 IRVING PL 15TH FL  
Mailing Address 2: Not reported  
Mailing City: NEW YORK  
Mailing State: NY  
Mailing Zip: 10003  
Mailing Zip 4: Not reported  
Mailing Country: USA  
Mailing Phone: 2124603770

NY MANIFEST:

Document ID: Not reported  
Manifest Status: Not reported  
seq: Not reported  
Year: 2012  
Trans1 State ID: NJ0000027193  
Trans2 State ID: Not reported  
Generator Ship Date: 12/14/2012  
Trans1 Recv Date: 12/14/2012  
Trans2 Recv Date: Not reported  
TSD Site Recv Date: 12/17/2012  
Part A Recv Date: Not reported  
Part B Recv Date: Not reported  
Generator EPA ID: NYP004280509  
Trans1 EPA ID: Not reported  
Trans2 EPA ID: Not reported  
TSD ID 1: NJD002200046  
TSD ID 2: Not reported  
Manifest Tracking Number: 010840225JJK  
Import Indicator: N  
Export Indicator: N  
Discr Quantity Indicator: N  
Discr Type Indicator: N  
Discr Residue Indicator: N  
Discr Partial Reject Indicator: N  
Discr Full Reject Indicator: N  
Manifest Ref Number: Not reported  
Alt Facility RCRA ID: Not reported  
Alt Facility Sign Date: Not reported  
MGMT Method Type Code: H111  
Waste Code: Not reported

Map ID  
Direction  
Distance  
Elevation

MAP FINDINGS

Site

Database(s)

EDR ID Number  
EPA ID Number

**CON EDISON SERVICE BOX: 37686 (Continued)**

**1016149387**

Waste Code: Not reported  
Waste Code: Not reported  
Waste Code: Not reported  
Waste Code: Not reported  
Waste Code: Not reported  
Quantity: 350.0  
Units: P - Pounds  
Number of Containers: 1.0  
Container Type: TT - Cargo tank, tank trucks  
Handling Method: T Chemical, physical, or biological treatment.  
Specific Gravity: 1.0  
Waste Code: D008  
Waste Code 1\_2: Not reported  
Waste Code 1\_3: Not reported  
Waste Code 1\_4: Not reported  
Waste Code 1\_5: Not reported  
Waste Code 1\_6: Not reported

**ECHO:**

Envid: 1016149387  
Registry ID: 110055455092  
DFR URL: [http://echo.epa.gov/detailed\\_facility\\_report?fid=110055455092](http://echo.epa.gov/detailed_facility_report?fid=110055455092)

**Y374**  
**South**  
**1/8-1/4**  
**0.204 mi.**  
**1077 ft.**

**CON EDISON**  
**HENRY ST & CLINTON ST**  
**NEW YORK, NY 10002**

**NY MANIFEST** **S117065461**  
**N/A**

**Site 18 of 20 in cluster Y**

**Relative:**  
**Lower**

**NY MANIFEST:**  
Country: USA  
EPA ID: NYP004580197  
Facility Status: Not reported  
Location Address 1: HENRY ST & CLINTON ST  
Code: BP  
Location Address 2: SB 30287  
Total Tanks: Not reported  
Location City: NEW YORK  
Location State: NY  
Location Zip: 10002  
Location Zip 4: Not reported

**Actual:**  
**27 ft.**

**NY MANIFEST:**  
EPAID: NYP004580197  
Mailing Name: CON EDISON  
Mailing Contact: TOM TEELING  
Mailing Address 1: 4 IRVING PLACE 15TH FLOOR  
Mailing Address 2: Not reported  
Mailing City: NEW YORK  
Mailing State: NY  
Mailing Zip: 10003  
Mailing Zip 4: Not reported  
Mailing Country: USA  
Mailing Phone: Not reported

**NY MANIFEST:**

Map ID  
Direction  
Distance  
Elevation

MAP FINDINGS

Site

Database(s)

EDR ID Number  
EPA ID Number

CON EDISON (Continued)

S117065461

Document ID: Not reported  
Manifest Status: Not reported  
seq: Not reported  
Year: 2014  
Trans1 State ID: NJD003812047  
Trans2 State ID: Not reported  
Generator Ship Date: 06/30/2014  
Trans1 Recv Date: 06/30/2014  
Trans2 Recv Date: Not reported  
TSD Site Recv Date: 06/30/2014  
Part A Recv Date: Not reported  
Part B Recv Date: Not reported  
Generator EPA ID: NYP004580197  
Trans1 EPA ID: Not reported  
Trans2 EPA ID: Not reported  
TSD ID 1: NJD991291105  
TSD ID 2: Not reported  
Manifest Tracking Number: 002502225GBF  
Import Indicator: N  
Export Indicator: N  
Discr Quantity Indicator: N  
Discr Type Indicator: N  
Discr Residue Indicator: N  
Discr Partial Reject Indicator: N  
Discr Full Reject Indicator: N  
Manifest Ref Number: Not reported  
Alt Facility RCRA ID: Not reported  
Alt Facility Sign Date: Not reported  
MGMT Method Type Code: H110  
Waste Code: Not reported  
Waste Code: Not reported  
Waste Code: Not reported  
Waste Code: Not reported  
Waste Code: Not reported  
Waste Code: Not reported  
Quantity: 1000  
Units: P - Pounds  
Number of Containers: 1  
Container Type: TT - Cargo tank, tank trucks  
Handling Method: T Chemical, physical, or biological treatment.  
Specific Gravity: 1  
Waste Code: D008  
Waste Code 1\_2: Not reported  
Waste Code 1\_3: Not reported  
Waste Code 1\_4: Not reported  
Waste Code 1\_5: Not reported  
Waste Code 1\_6: Not reported

Map ID  
Direction  
Distance  
Elevation

MAP FINDINGS

Site

Database(s)

EDR ID Number  
EPA ID Number

Y375  
South  
1/8-1/4  
0.204 mi.  
1077 ft.

CON EDISON SERVICE BOX: 30289  
HENRY ST & CLINTON ST  
NEW YORK, NY 10002

RCRA NonGen / NLR  
FINDS 1017779995  
NYP004580197

Site 19 of 20 in cluster Y

Relative:  
Lower

RCRA NonGen / NLR:

Date form received by agency: 07/30/2014

Facility name: CON EDISON SERVICE BOX: 30289

Facility address: HENRY ST & CLINTON ST

NEW YORK, NY 10002

EPA ID: NYP004580197

Mailing address: IRVING PL, 15TH FL NE

NEW YORK, NY 10003

Contact: THOMAS TEELING

Contact address: Not reported

Not reported

Contact country: Not reported

Contact telephone: (212) 460-3770

Contact email: Not reported

EPA Region: 02

Classification: Non-Generator

Description: Handler: Non-Generators do not presently generate hazardous waste

Actual:  
27 ft.

Handler Activities Summary:

U.S. importer of hazardous waste: No

Mixed waste (haz. and radioactive): No

Recycler of hazardous waste: No

Transporter of hazardous waste: No

Treater, storer or disposer of HW: No

Underground injection activity: No

On-site burner exemption: No

Furnace exemption: No

Used oil fuel burner: No

Used oil processor: No

User oil refiner: No

Used oil fuel marketer to burner: No

Used oil Specification marketer: No

Used oil transfer facility: No

Used oil transporter: No

Historical Generators:

Date form received by agency: 06/30/2014

Site name: CON EDISON

Classification: Small Quantity Generator

Date form received by agency: 06/30/2014

Site name: CON EDISON

Classification: Not a generator, verified

Violation Status: No violations found

FINDS:

Registry ID: 110063830840

Environmental Interest/Information System

RCRAInfo is a national information system that supports the Resource Conservation and Recovery Act (RCRA) program through the tracking of

Map ID  
 Direction  
 Distance  
 Elevation

MAP FINDINGS

Site

Database(s)

EDR ID Number  
 EPA ID Number

**CON EDISON SERVICE BOX: 30289 (Continued)**

**1017779995**

events and activities related to facilities that generate, transport, and treat, store, or dispose of hazardous waste. RCRAInfo allows RCRA program staff to track the notification, permit, compliance, and corrective action activities required under RCRA.

**AD376**  
**WSW**  
**1/8-1/4**  
**0.204 mi.**  
**1079 ft.**

**CONSOLIDATED EDISON OF NY**  
**F/O 30 ORCHARD ST**  
**NEW YORK, NY 10002**

**NY MANIFEST**    **S112140814**  
**N/A**

**Site 3 of 10 in cluster AD**

**Relative:**  
**Higher**

NY MANIFEST:  
 Country: USA  
 EPA ID: NYP004256020  
 Facility Status: Not reported  
 Location Address 1: F/O 30 ORCHARD ST  
 Code: BP  
 Location Address 2: Not reported  
 Total Tanks: Not reported  
 Location City: NEW YORK  
 Location State: NY  
 Location Zip: 10002  
 Location Zip 4: Not reported

**Actual:**  
**39 ft.**

NY MANIFEST:  
 EPAID: NYP004256020  
 Mailing Name: CONSOLIDATED EDISON OF NY  
 Mailing Contact: TOM TEELING  
 Mailing Address 1: 4 IRVING PLACE FLOOR 15  
 Mailing Address 2: Not reported  
 Mailing City: NEW YORK  
 Mailing State: NY  
 Mailing Zip: 10003  
 Mailing Zip 4: Not reported  
 Mailing Country: USA  
 Mailing Phone: 2124603770

NY MANIFEST:  
 Document ID: Not reported  
 Manifest Status: Not reported  
 seq: Not reported  
 Year: 2012  
 Trans1 State ID: NJ0000027193  
 Trans2 State ID: Not reported  
 Generator Ship Date: 06/26/2012  
 Trans1 Recv Date: 06/26/2012  
 Trans2 Recv Date: Not reported  
 TSD Site Recv Date: 06/29/2012  
 Part A Recv Date: Not reported  
 Part B Recv Date: Not reported  
 Generator EPA ID: NYP004256020  
 Trans1 EPA ID: Not reported  
 Trans2 EPA ID: Not reported  
 TSD ID 1: NJD002200046  
 TSD ID 2: Not reported  
 Manifest Tracking Number: 009203458JJK  
 Import Indicator: N

Map ID  
Direction  
Distance  
Elevation

MAP FINDINGS

Site

Database(s)

EDR ID Number  
EPA ID Number

**CONSOLIDATED EDISON OF NY (Continued)**

**S112140814**

Export Indicator: N  
Discr Quantity Indicator: N  
Discr Type Indicator: N  
Discr Residue Indicator: N  
Discr Partial Reject Indicator: N  
Discr Full Reject Indicator: N  
Manifest Ref Number: Not reported  
Alt Facility RCRA ID: Not reported  
Alt Facility Sign Date: Not reported  
MGMT Method Type Code: H111  
Waste Code: Not reported  
Waste Code: Not reported  
Waste Code: Not reported  
Waste Code: Not reported  
Waste Code: Not reported  
Waste Code: Not reported  
Quantity: 500.0  
Units: P - Pounds  
Number of Containers: 1.0  
Container Type: TT - Cargo tank, tank trucks  
Handling Method: T Chemical, physical, or biological treatment.  
Specific Gravity: 1.0  
Waste Code: D008  
Waste Code 1\_2: Not reported  
Waste Code 1\_3: Not reported  
Waste Code 1\_4: Not reported  
Waste Code 1\_5: Not reported  
Waste Code 1\_6: Not reported

**AM377 MDI REALTY INC**  
**SSW 181 E. BROADWAY**  
**1/8-1/4 NEW YORK, NY 10002**  
**0.204 mi.**  
**1079 ft.**

**NY AST U004047558**  
**N/A**

**Site 1 of 4 in cluster AM**

**Relative:  
Lower**

AST:  
Region: STATE  
DEC Region: 2  
Site Status: Unregulated/Closed  
Facility Id: 2-609687  
Program Type: PBS  
UTM X: 585376.36721  
UTM Y: 4507509.38804  
Expiration Date: N/A  
Site Type: Apartment Building/Office Building

**Actual:  
28 ft.**

Affiliation Records:  
Site Id: 59093  
Affiliation Type: Facility Owner  
Company Name: MDI REALTY INC  
Contact Type: PRESIDENT  
Contact Name: DAVID MAK  
Address1: 181 E. BROADWAY  
Address2: Not reported  
City: NEW YORK  
State: NY  
Zip Code: 10002



Map ID  
Direction  
Distance  
Elevation

MAP FINDINGS

Site

Database(s)

EDR ID Number  
EPA ID Number

**MDI REALTY INC (Continued)**

**U004047558**

Country Code: 001  
Phone: (212) 995-8700  
EMail: Not reported  
Fax Number: Not reported  
Modified By: KXTANG  
Date Last Modified: 2004-08-25

Site Id: 59093  
Affiliation Type: Mail Contact  
Company Name: MDI REALTY INC  
Contact Type: Not reported  
Contact Name: Not reported  
Address1: C/O 179 E. BROADWAY  
Address2: Not reported  
City: NEW YORK  
State: NY  
Zip Code: 10002  
Country Code: 001  
Phone: (212) 995-8700  
EMail: Not reported  
Fax Number: Not reported  
Modified By: KXTANG  
Date Last Modified: 2004-08-25

Site Id: 59093  
Affiliation Type: On-Site Operator  
Company Name: MDI REALTY INC  
Contact Type: Not reported  
Contact Name: DAVID MAK  
Address1: Not reported  
Address2: Not reported  
City: Not reported  
State: NN  
Zip Code: Not reported  
Country Code: 001  
Phone: (212) 995-8700  
EMail: Not reported  
Fax Number: Not reported  
Modified By: KXTANG  
Date Last Modified: 2004-08-25

Site Id: 59093  
Affiliation Type: Emergency Contact  
Company Name: MDI REALTY INC  
Contact Type: Not reported  
Contact Name: DAVID MAK  
Address1: Not reported  
Address2: Not reported  
City: Not reported  
State: NN  
Zip Code: Not reported  
Country Code: 001  
Phone: (718) 321-8187  
EMail: Not reported  
Fax Number: Not reported  
Modified By: KXTANG  
Date Last Modified: 2004-08-25

Map ID  
Direction  
Distance  
Elevation

MAP FINDINGS

Site

Database(s)

EDR ID Number  
EPA ID Number

**MDI REALTY INC (Continued)**

**U004047558**

Tank Info:

Tank Number: 001  
Tank Id: 179913  
Material Code: 0000  
Common Name of Substance: Empty

Equipment Records:

A00 - Tank Internal Protection - None  
F04 - Pipe External Protection - Fiberglass  
C01 - Pipe Location - Aboveground  
D06 - Pipe Type - Fiberglass Reinforced Plastic (FRP)  
G09 - Tank Secondary Containment - Modified Double-Walled (Aboveground)  
H06 - Tank Leak Detection - Impervious Barrier/Concrete Pad (A/G)  
J02 - Dispenser - Suction Dispenser  
K01 - Spill Prevention - Catch Basin  
E04 - Piping Secondary Containment - Double walled UG  
B04 - Tank External Protection - Fiberglass  
I05 - Overfill - Vent Whistle

Tank Location: 1  
Tank Type: Steel/Carbon Steel/Iron  
Tank Status: Closed - Removed  
Pipe Model: D  
Install Date: Not reported  
Capacity Gallons: 3000  
Tightness Test Method: NN  
Date Test: Not reported  
Next Test Date: Not reported  
Date Tank Closed: Not reported  
Register: True  
Modified By: KXTANG  
Last Modified: 08/25/2004  
Material Name: Not reported

**AE378**  
**West**  
**1/8-1/4**  
**0.205 mi.**  
**1081 ft.**

**CON EDISON**  
**300 GRAND ST**  
**NEW YORK, NY 10003**

**RCRA NonGen / NLR 1019901780**  
**NYP004765947**

**Site 8 of 22 in cluster AE**

**Relative:**  
**Higher**

RCRA NonGen / NLR:

Date form received by agency: 04/10/2015  
Facility name: CON EDISON  
Facility address: 300 GRAND ST  
NEW YORK, NY 10003  
EPA ID: NYP004765947  
Mailing address: IRVING PL 15TH FL NE  
NEW YORK, NY 10003  
Contact: THOMAS TEELING  
Contact address: Not reported  
Not reported  
Contact country: Not reported  
Contact telephone: (212) 460-3770  
Contact email: Not reported  
EPA Region: 02  
Classification: Non-Generator

**Actual:**  
**40 ft.**

Map ID  
Direction  
Distance  
Elevation

MAP FINDINGS

Site

Database(s)

EDR ID Number  
EPA ID Number

**CON EDISON (Continued)**

**1019901780**

Description: Handler: Non-Generators do not presently generate hazardous waste

Handler Activities Summary:

U.S. importer of hazardous waste: No  
Mixed waste (haz. and radioactive): No  
Recycler of hazardous waste: No  
Transporter of hazardous waste: No  
Treater, storer or disposer of HW: No  
Underground injection activity: No  
On-site burner exemption: No  
Furnace exemption: No  
Used oil fuel burner: No  
Used oil processor: No  
User oil refiner: No  
Used oil fuel marketer to burner: No  
Used oil Specification marketer: No  
Used oil transfer facility: No  
Used oil transporter: No

Historical Generators:

Date form received by agency: 04/10/2015  
Site name: CON EDISON  
Classification: Small Quantity Generator

Violation Status: No violations found

**AE379**  
**West**  
**1/8-1/4**  
**0.205 mi.**  
**1081 ft.**

**CON EDISON**  
**300 GRAND ST**  
**NEW YORK, NY 10003**  
**Site 9 of 22 in cluster AE**

**NY MANIFEST** **S119074325**  
**N/A**

**Relative:**  
**Higher**

NY MANIFEST:  
Country: USA  
EPA ID: NYP004765947  
Facility Status: Not reported  
Location Address 1: F/O 300 GRAND ST  
Code: BP  
Location Address 2: SB 35694  
Total Tanks: Not reported  
Location City: NEW YORK  
Location State: NY  
Location Zip: 10003  
Location Zip 4: Not reported

**Actual:**  
**40 ft.**

NY MANIFEST:  
EPAID: NYP004765947  
Mailing Name: CON EDISON  
Mailing Contact: TOM TEELING  
Mailing Address 1: 4 IRVING PLACE - 15TH FLOOR  
Mailing Address 2: Not reported  
Mailing City: NEW YORK  
Mailing State: NY  
Mailing Zip: 10003  
Mailing Zip 4: Not reported  
Mailing Country: USA  
Mailing Phone: Not reported

Map ID  
Direction  
Distance  
Elevation

MAP FINDINGS

Site

Database(s)

EDR ID Number  
EPA ID Number

CON EDISON (Continued)

S119074325

NY MANIFEST:

Document ID:	Not reported
Manifest Status:	Not reported
seq:	Not reported
Year:	2015
Trans1 State ID:	NJD003812047
Trans2 State ID:	Not reported
Generator Ship Date:	04/10/2015
Trans1 Recv Date:	04/10/2015
Trans2 Recv Date:	Not reported
TSD Site Recv Date:	04/14/2015
Part A Recv Date:	Not reported
Part B Recv Date:	Not reported
Generator EPA ID:	NYP004765947
Trans1 EPA ID:	Not reported
Trans2 EPA ID:	Not reported
TSD ID 1:	NJD991291105
TSD ID 2:	Not reported
Manifest Tracking Number:	002611751GBF
Import Indicator:	N
Export Indicator:	N
Discr Quantity Indicator:	N
Discr Type Indicator:	N
Discr Residue Indicator:	N
Discr Partial Reject Indicator:	N
Discr Full Reject Indicator:	N
Manifest Ref Number:	Not reported
Alt Facility RCRA ID:	Not reported
Alt Facility Sign Date:	Not reported
MGMT Method Type Code:	H110
Waste Code:	Not reported
Waste Code:	Not reported
Waste Code:	Not reported
Waste Code:	Not reported
Waste Code:	Not reported
Waste Code:	Not reported
Quantity:	500
Units:	P - Pounds
Number of Containers:	1
Container Type:	TT - Cargo tank, tank trucks
Handling Method:	T Chemical, physical, or biological treatment.
Specific Gravity:	1
Waste Code:	D008
Waste Code 1_2:	Not reported
Waste Code 1_3:	Not reported
Waste Code 1_4:	Not reported
Waste Code 1_5:	Not reported
Waste Code 1_6:	Not reported
Document ID:	Not reported
Manifest Status:	Not reported
seq:	Not reported
Year:	2015
Trans1 State ID:	NJD003812047
Trans2 State ID:	Not reported
Generator Ship Date:	04/10/2015
Trans1 Recv Date:	04/10/2015

Map ID  
Direction  
Distance  
Elevation

MAP FINDINGS

Site

Database(s)

EDR ID Number  
EPA ID Number

CON EDISON (Continued)

S119074325

Trans2 Recv Date: Not reported  
TSD Site Recv Date: 04/14/2015  
Part A Recv Date: Not reported  
Part B Recv Date: Not reported  
Generator EPA ID: NYP004765947  
Trans1 EPA ID: Not reported  
Trans2 EPA ID: Not reported  
TSD ID 1: NJD991291105  
TSD ID 2: Not reported  
Manifest Tracking Number: 002611751GBF  
Import Indicator: N  
Export Indicator: N  
Discr Quantity Indicator: N  
Discr Type Indicator: N  
Discr Residue Indicator: N  
Discr Partial Reject Indicator: N  
Discr Full Reject Indicator: N  
Manifest Ref Number: Not reported  
Alt Facility RCRA ID: Not reported  
Alt Facility Sign Date: Not reported  
MGMT Method Type Code: H110  
Waste Code: Not reported  
Waste Code: Not reported  
Waste Code: Not reported  
Waste Code: Not reported  
Waste Code: Not reported  
Waste Code: Not reported  
Quantity: 500  
Units: P - Pounds  
Number of Containers: 1  
Container Type: TT - Cargo tank, tank trucks  
Handling Method: T Chemical, physical, or biological treatment.  
Specific Gravity: 1  
Waste Code: D008  
Waste Code 1\_2: Not reported  
Waste Code 1\_3: Not reported  
Waste Code 1\_4: Not reported  
Waste Code 1\_5: Not reported  
Waste Code 1\_6: Not reported  
  
Document ID: Not reported  
Manifest Status: Not reported  
seq: Not reported  
Year: 2015  
Trans1 State ID: NJD003812047  
Trans2 State ID: Not reported  
Generator Ship Date: 04/10/2015  
Trans1 Recv Date: 04/10/2015  
Trans2 Recv Date: Not reported  
TSD Site Recv Date: 04/14/2015  
Part A Recv Date: Not reported  
Part B Recv Date: Not reported  
Generator EPA ID: NYP004765947  
Trans1 EPA ID: Not reported  
Trans2 EPA ID: Not reported  
TSD ID 1: NJD991291105  
TSD ID 2: Not reported

Map ID  
 Direction  
 Distance  
 Elevation

MAP FINDINGS

Site

Database(s)

EDR ID Number  
 EPA ID Number

**CON EDISON (Continued)**

**S119074325**

Manifest Tracking Number: 002611751GBF  
 Import Indicator: N  
 Export Indicator: N  
 Discr Quantity Indicator: N  
 Discr Type Indicator: N  
 Discr Residue Indicator: N  
 Discr Partial Reject Indicator: N  
 Discr Full Reject Indicator: N  
 Manifest Ref Number: Not reported  
 Alt Facility RCRA ID: Not reported  
 Alt Facility Sign Date: Not reported  
 MGMT Method Type Code: H110  
 Waste Code: Not reported  
 Waste Code: Not reported  
 Waste Code: Not reported  
 Waste Code: Not reported  
 Waste Code: Not reported  
 Waste Code: Not reported  
 Quantity: 500  
 Units: P - Pounds  
 Number of Containers: 1  
 Container Type: TT - Cargo tank, tank trucks  
 Handling Method: T Chemical, physical, or biological treatment.  
 Specific Gravity: 1  
 Waste Code: D008  
 Waste Code 1\_2: Not reported  
 Waste Code 1\_3: Not reported  
 Waste Code 1\_4: Not reported  
 Waste Code 1\_5: Not reported  
 Waste Code 1\_6: Not reported

**AB380**  
**SSE**  
**1/8-1/4**  
**0.206 mi.**  
**1086 ft.**

**CON EDISON**  
**9 MONTGOMERY ST**  
**NEW YORK, NY 10002**  
**Site 6 of 6 in cluster AB**

**NY MANIFEST** **S117738308**  
**N/A**

**Relative:**  
**Lower**

NY MANIFEST:  
 Country: USA  
 EPA ID: NYP004713368  
 Facility Status: Not reported  
 Location Address 1: 9 MONTGOMERY ST  
 Code: BP  
 Location Address 2: SB41191  
 Total Tanks: Not reported  
 Location City: NEW YORK  
 Location State: NY  
 Location Zip: 10002  
 Location Zip 4: Not reported

**Actual:**  
**31 ft.**

NY MANIFEST:  
 EPAID: NYP004713368  
 Mailing Name: CON EDISON  
 Mailing Contact: CON EDISON  
 Mailing Address 1: 4 IRVING PL  
 Mailing Address 2: 15TH FL  
 Mailing City: NEW YORK

Map ID  
Direction  
Distance  
Elevation

MAP FINDINGS

Site

Database(s)

EDR ID Number  
EPA ID Number

**CON EDISON (Continued)**

**S117738308**

Mailing State: NY  
Mailing Zip: 10003  
Mailing Zip 4: Not reported  
Mailing Country: USA  
Mailing Phone: Not reported

**NY MANIFEST:**

Document ID: Not reported  
Manifest Status: Not reported  
seq: Not reported  
Year: 2015  
Trans1 State ID: NJD003812047  
Trans2 State ID: Not reported  
Generator Ship Date: 01/09/2015  
Trans1 Recv Date: 01/09/2015  
Trans2 Recv Date: Not reported  
TSD Site Recv Date: 01/18/2015  
Part A Recv Date: Not reported  
Part B Recv Date: Not reported  
Generator EPA ID: NYP004713368  
Trans1 EPA ID: Not reported  
Trans2 EPA ID: Not reported  
TSD ID 1: PAD085690592  
TSD ID 2: Not reported  
Manifest Tracking Number: 002659169GBF  
Import Indicator: N  
Export Indicator: N  
Discr Quantity Indicator: Y  
Discr Type Indicator: N  
Discr Residue Indicator: N  
Discr Partial Reject Indicator: N  
Discr Full Reject Indicator: N  
Manifest Ref Number: Not reported  
Alt Facility RCRA ID: Not reported  
Alt Facility Sign Date: Not reported  
MGMT Method Type Code: H110  
Waste Code: Not reported  
Waste Code: Not reported  
Waste Code: Not reported  
Waste Code: Not reported  
Waste Code: Not reported  
Waste Code: Not reported  
Quantity: 955  
Units: P - Pounds  
Number of Containers: 1  
Container Type: TT - Cargo tank, tank trucks  
Handling Method: T Chemical, physical, or biological treatment.  
Specific Gravity: 1  
Waste Code: D008  
Waste Code 1\_2: Not reported  
Waste Code 1\_3: Not reported  
Waste Code 1\_4: Not reported  
Waste Code 1\_5: Not reported  
Waste Code 1\_6: Not reported  
  
Document ID: Not reported  
Manifest Status: Not reported

Map ID  
Direction  
Distance  
Elevation

MAP FINDINGS

Site

Database(s)

EDR ID Number  
EPA ID Number

CON EDISON (Continued)

S117738308

seq: Not reported  
Year: 2015  
Trans1 State ID: NJD003812047  
Trans2 State ID: Not reported  
Generator Ship Date: 01/09/2015  
Trans1 Recv Date: 01/09/2015  
Trans2 Recv Date: Not reported  
TSD Site Recv Date: 01/18/2015  
Part A Recv Date: Not reported  
Part B Recv Date: Not reported  
Generator EPA ID: NYP004713368  
Trans1 EPA ID: Not reported  
Trans2 EPA ID: Not reported  
TSD ID 1: PAD085690592  
TSD ID 2: Not reported  
Manifest Tracking Number: 002659169GBF  
Import Indicator: N  
Export Indicator: N  
Discr Quantity Indicator: Y  
Discr Type Indicator: N  
Discr Residue Indicator: N  
Discr Partial Reject Indicator: N  
Discr Full Reject Indicator: N  
Manifest Ref Number: Not reported  
Alt Facility RCRA ID: Not reported  
Alt Facility Sign Date: Not reported  
MGMT Method Type Code: H110  
Waste Code: Not reported  
Waste Code: Not reported  
Waste Code: Not reported  
Waste Code: Not reported  
Waste Code: Not reported  
Waste Code: Not reported  
Quantity: 955  
Units: P - Pounds  
Number of Containers: 1  
Container Type: TT - Cargo tank, tank trucks  
Handling Method: T Chemical, physical, or biological treatment.  
Specific Gravity: 1  
Waste Code: D008  
Waste Code 1\_2: Not reported  
Waste Code 1\_3: Not reported  
Waste Code 1\_4: Not reported  
Waste Code 1\_5: Not reported  
Waste Code 1\_6: Not reported  
  
Document ID: Not reported  
Manifest Status: Not reported  
seq: Not reported  
Year: 2015  
Trans1 State ID: NJD003812047  
Trans2 State ID: Not reported  
Generator Ship Date: 01/09/2015  
Trans1 Recv Date: 01/09/2015  
Trans2 Recv Date: Not reported  
TSD Site Recv Date: 01/18/2015  
Part A Recv Date: Not reported



Map ID  
 Direction  
 Distance  
 Elevation

MAP FINDINGS

Site

Database(s)

EDR ID Number  
 EPA ID Number

**CON EDISON (Continued)**

**S117738308**

Part B Recv Date: Not reported  
 Generator EPA ID: NYP004713368  
 Trans1 EPA ID: Not reported  
 Trans2 EPA ID: Not reported  
 TSD ID 1: PAD085690592  
 TSD ID 2: Not reported  
 Manifest Tracking Number: 002659169GBF  
 Import Indicator: N  
 Export Indicator: N  
 Discr Quantity Indicator: Y  
 Discr Type Indicator: N  
 Discr Residue Indicator: N  
 Discr Partial Reject Indicator: N  
 Discr Full Reject Indicator: N  
 Manifest Ref Number: Not reported  
 Alt Facility RCRA ID: Not reported  
 Alt Facility Sign Date: Not reported  
 MGMT Method Type Code: H110  
 Waste Code: Not reported  
 Waste Code: Not reported  
 Waste Code: Not reported  
 Waste Code: Not reported  
 Waste Code: Not reported  
 Waste Code: Not reported  
 Quantity: 955  
 Units: P - Pounds  
 Number of Containers: 1  
 Container Type: TT - Cargo tank, tank trucks  
 Handling Method: T Chemical, physical, or biological treatment.  
 Specific Gravity: 1  
 Waste Code: D008  
 Waste Code 1\_2: Not reported  
 Waste Code 1\_3: Not reported  
 Waste Code 1\_4: Not reported  
 Waste Code 1\_5: Not reported  
 Waste Code 1\_6: Not reported

**AL381  
 SW  
 1/8-1/4  
 0.206 mi.  
 1088 ft.**

**CON EDISON  
 24 CANAL ST  
 NEW YORK, NY 10002  
 Site 3 of 13 in cluster AL**

**NY MANIFEST S117066342  
 N/A**

**Relative:  
 Higher**

NY MANIFEST:  
 Country: USA  
 EPA ID: NYP004589859  
 Facility Status: Not reported  
 Location Address 1: 24 CANAL ST  
 Code: BP  
 Location Address 2: MH 28576  
 Total Tanks: Not reported  
 Location City: NEW YORK  
 Location State: NY  
 Location Zip: 10002  
 Location Zip 4: Not reported

**Actual:  
 33 ft.**

NY MANIFEST:

Map ID  
Direction  
Distance  
Elevation

MAP FINDINGS

Site

Database(s)

EDR ID Number  
EPA ID Number

**CON EDISON (Continued)**

**S117066342**

EPAID: NYP004589859  
Mailing Name: CON EDISON  
Mailing Contact: TOM TEELING  
Mailing Address 1: 4 IRVING PLACE 15TH FLOOR  
Mailing Address 2: Not reported  
Mailing City: NEW YORK  
Mailing State: NY  
Mailing Zip: 10003  
Mailing Zip 4: Not reported  
Mailing Country: USA  
Mailing Phone: Not reported

**NY MANIFEST:**

Document ID: Not reported  
Manifest Status: Not reported  
seq: Not reported  
Year: 2014  
Trans1 State ID: NJD003812047  
Trans2 State ID: Not reported  
Generator Ship Date: 07/09/2014  
Trans1 Recv Date: 07/09/2014  
Trans2 Recv Date: Not reported  
TSD Site Recv Date: 07/09/2014  
Part A Recv Date: Not reported  
Part B Recv Date: Not reported  
Generator EPA ID: NYP004589859  
Trans1 EPA ID: Not reported  
Trans2 EPA ID: Not reported  
TSD ID 1: NJD991291105  
TSD ID 2: Not reported  
Manifest Tracking Number: 002608201GBF  
Import Indicator: N  
Export Indicator: N  
Discr Quantity Indicator: N  
Discr Type Indicator: N  
Discr Residue Indicator: N  
Discr Partial Reject Indicator: N  
Discr Full Reject Indicator: N  
Manifest Ref Number: Not reported  
Alt Facility RCRA ID: Not reported  
Alt Facility Sign Date: Not reported  
MGMT Method Type Code: H110  
Waste Code: Not reported  
Waste Code: Not reported  
Waste Code: Not reported  
Waste Code: Not reported  
Waste Code: Not reported  
Waste Code: Not reported  
Quantity: 2000  
Units: P - Pounds  
Number of Containers: 1  
Container Type: TT - Cargo tank, tank trucks  
Handling Method: T Chemical, physical, or biological treatment.  
Specific Gravity: 1  
Waste Code: D008  
Waste Code 1\_2: Not reported  
Waste Code 1\_3: Not reported

Map ID  
Direction  
Distance  
Elevation

MAP FINDINGS

Site

Database(s)

EDR ID Number  
EPA ID Number

**CON EDISON (Continued)**

**S117066342**

Waste Code 1\_4: Not reported  
Waste Code 1\_5: Not reported  
Waste Code 1\_6: Not reported

**AF382**  
**SSW**  
**1/8-1/4**  
**0.207 mi.**  
**1095 ft.**

**CON EDISON MANHOLE: 56915**  
**17 JEFFERSON ST**  
**NEW YORK, NY 10002**

**RCRA NonGen / NLR** **1016972333**  
**NY MANIFEST** **NYP004461018**

**Site 3 of 11 in cluster AF**

**Relative:**  
**Lower**

RCRA NonGen / NLR:

Date form received by agency: 04/07/2014  
Facility name: CON EDISON MANHOLE: 56915

**Actual:**  
**25 ft.**

Facility address: 17 JEFFERSON ST  
NEW YORK, NY 10002  
EPA ID: NYP004461018  
Mailing address: IRVING PL, 15TH FL NE  
NEW YORK, NY 10003

Contact: THOMAS TEELING  
Contact address: Not reported  
Not reported

Contact country: Not reported  
Contact telephone: (212) 460-3770  
Contact email: Not reported

EPA Region: 02  
Classification: Non-Generator

Description: Handler: Non-Generators do not presently generate hazardous waste

Handler Activities Summary:

U.S. importer of hazardous waste: No  
Mixed waste (haz. and radioactive): No  
Recycler of hazardous waste: No  
Transporter of hazardous waste: No  
Treater, storer or disposer of HW: No  
Underground injection activity: No  
On-site burner exemption: No  
Furnace exemption: No  
Used oil fuel burner: No  
Used oil processor: No  
Used oil refiner: No  
Used oil fuel marketer to burner: No  
Used oil Specification marketer: No  
Used oil transfer facility: No  
Used oil transporter: No

Historical Generators:

Date form received by agency: 03/07/2014  
Site name: CON EDISON MANHOLE: 56915  
Classification: Conditionally Exempt Small Quantity Generator

Violation Status: No violations found

NY MANIFEST:

Country: USA  
EPA ID: NYP004461018  
Facility Status: Not reported

Map ID  
Direction  
Distance  
Elevation

MAP FINDINGS

Site

Database(s)

EDR ID Number  
EPA ID Number

**CON EDISON MANHOLE: 56915 (Continued)**

**1016972333**

Location Address 1: 17 JEFFERSON ST  
Code: BP  
Location Address 2: Not reported  
Total Tanks: Not reported  
Location City: NEW YORK  
Location State: NY  
Location Zip: 10002  
Location Zip 4: Not reported

NY MANIFEST:  
EPAID: NYP004461018  
Mailing Name: CON EDISON  
Mailing Contact: CON EDISION  
Mailing Address 1: 4 IRVING PL  
Mailing Address 2: 15TH FL  
Mailing City: NEW YORK  
Mailing State: NY  
Mailing Zip: 10003  
Mailing Zip 4: Not reported  
Mailing Country: USA  
Mailing Phone: Not reported

NY MANIFEST:  
Document ID: Not reported  
Manifest Status: Not reported  
seq: Not reported  
Year: 2014  
Trans1 State ID: NJD003812047  
Trans2 State ID: Not reported  
Generator Ship Date: 03/07/2014  
Trans1 Recv Date: 03/07/2014  
Trans2 Recv Date: Not reported  
TSD Site Recv Date: 03/07/2014  
Part A Recv Date: Not reported  
Part B Recv Date: Not reported  
Generator EPA ID: NYP004461018  
Trans1 EPA ID: Not reported  
Trans2 EPA ID: Not reported  
TSDF ID 1: NJD991291105  
TSDF ID 2: Not reported  
Manifest Tracking Number: 002358521GBF  
Import Indicator: N  
Export Indicator: N  
Discr Quantity Indicator: N  
Discr Type Indicator: N  
Discr Residue Indicator: N  
Discr Partial Reject Indicator: N  
Discr Full Reject Indicator: N  
Manifest Ref Number: Not reported  
Alt Facility RCRA ID: Not reported  
Alt Facility Sign Date: Not reported  
MGMT Method Type Code: H110  
Waste Code: Not reported  
Waste Code: Not reported  
Waste Code: Not reported  
Waste Code: Not reported  
Waste Code: Not reported

Map ID  
 Direction  
 Distance  
 Elevation

MAP FINDINGS

Site

Database(s)

EDR ID Number  
 EPA ID Number

**CON EDISON MANHOLE: 56915 (Continued)**

**1016972333**

Waste Code: Not reported  
 Quantity: 5000  
 Units: P - Pounds  
 Number of Containers: 1  
 Container Type: TT - Cargo tank, tank trucks  
 Handling Method: T Chemical, physical, or biological treatment.  
 Specific Gravity: 1  
 Waste Code: D008  
 Waste Code 1\_2: Not reported  
 Waste Code 1\_3: Not reported  
 Waste Code 1\_4: Not reported  
 Waste Code 1\_5: Not reported  
 Waste Code 1\_6: Not reported

**Y383**  
**South**  
**1/8-1/4**  
**0.208 mi.**  
**1098 ft.**

**CON EDISON GAS DRIP: GAS-MAIN**  
**204 HENRY ST**  
**NEW YORK, NY 10002**

**RCRA NonGen / NLR** **1016960924**  
**NY MANIFEST** **NYP004332144**

**Site 20 of 20 in cluster Y**

**Relative:**  
**Lower**

RCRA NonGen / NLR:  
 Date form received by agency: 08/19/2013  
 Facility name: CON EDISON GAS DRIP: GAS-MAIN  
 Facility address: 204 HENRY ST  
 NEW YORK, NY 10002  
 EPA ID: NYP004332144  
 Mailing address: IRVING PL, RM 828  
 NEW YORK, NY 10003  
 Contact: LOUIS CLARK  
 Contact address: Not reported  
 Not reported  
 Contact country: Not reported  
 Contact telephone: (347) 539-6192  
 Contact email: Not reported  
 EPA Region: 02  
 Classification: Non-Generator  
 Description: Handler: Non-Generators do not presently generate hazardous waste

**Actual:**  
**26 ft.**

**Handler Activities Summary:**

U.S. importer of hazardous waste: No  
 Mixed waste (haz. and radioactive): No  
 Recycler of hazardous waste: No  
 Transporter of hazardous waste: No  
 Treater, storer or disposer of HW: No  
 Underground injection activity: No  
 On-site burner exemption: No  
 Furnace exemption: No  
 Used oil fuel burner: No  
 Used oil processor: No  
 User oil refiner: No  
 Used oil fuel marketer to burner: No  
 Used oil Specification marketer: No  
 Used oil transfer facility: No  
 Used oil transporter: No

Map ID  
Direction  
Distance  
Elevation

MAP FINDINGS

Site

Database(s)

EDR ID Number  
EPA ID Number

**CON EDISON GAS DRIP: GAS-MAIN (Continued)**

**1016960924**

Historical Generators:

Date form received by agency: 07/19/2013  
Site name: CON EDISON GAS DRIP: GAS-MAIN  
Classification: Conditionally Exempt Small Quantity Generator

Violation Status: No violations found

NY MANIFEST:

Country: USA  
EPA ID: NYP004332144  
Facility Status: Not reported  
Location Address 1: CLINTON ST & HENRY ST  
Code: BP  
Location Address 2: Not reported  
Total Tanks: Not reported  
Location City: NEW YORK  
Location State: NY  
Location Zip: 10002  
Location Zip 4: Not reported

NY MANIFEST:

EPAID: NYP004332144  
Mailing Name: CON EDISON  
Mailing Contact: CON EDISON  
Mailing Address 1: 4 IRVING PLACE 15TH FLOOR  
Mailing Address 2: Not reported  
Mailing City: NEW YORK  
Mailing State: NY  
Mailing Zip: 10003  
Mailing Zip 4: Not reported  
Mailing Country: USA  
Mailing Phone: 2124603770

NY MANIFEST:

Document ID: Not reported  
Manifest Status: Not reported  
seq: Not reported  
Year: 2013  
Trans1 State ID: NJD003812047  
Trans2 State ID: Not reported  
Generator Ship Date: 07/22/2013  
Trans1 Recv Date: 07/22/2013  
Trans2 Recv Date: Not reported  
TSD Site Recv Date: 07/22/2013  
Part A Recv Date: Not reported  
Part B Recv Date: Not reported  
Generator EPA ID: NYP004332144  
Trans1 EPA ID: Not reported  
Trans2 EPA ID: Not reported  
TSD ID 1: NJD991291105  
TSD ID 2: Not reported  
Manifest Tracking Number: 001675606GBF  
Import Indicator: N  
Export Indicator: N  
Discr Quantity Indicator: N  
Discr Type Indicator: N  
Discr Residue Indicator: N

Map ID  
Direction  
Distance  
Elevation

MAP FINDINGS

Site

Database(s)

EDR ID Number  
EPA ID Number

**CON EDISON GAS DRIP: GAS-MAIN (Continued)**

**1016960924**

Discr Partial Reject Indicator: N  
Discr Full Reject Indicator: N  
Manifest Ref Number: Not reported  
Alt Facility RCRA ID: Not reported  
Alt Facility Sign Date: Not reported  
MGMT Method Type Code: H141  
Waste Code: Not reported  
Waste Code: Not reported  
Waste Code: Not reported  
Waste Code: Not reported  
Waste Code: Not reported  
Waste Code: Not reported  
Quantity: 10  
Units: G - Gallons (liquids only)\* (8.3 pounds)  
Number of Containers: 1  
Container Type: TT - Cargo tank, tank trucks  
Handling Method: T Chemical, physical, or biological treatment.  
Specific Gravity: 1  
Waste Code: D018  
Waste Code 1\_2: Not reported  
Waste Code 1\_3: Not reported  
Waste Code 1\_4: Not reported  
Waste Code 1\_5: Not reported  
Waste Code 1\_6: Not reported

**AF384**  
**South**  
**1/8-1/4**  
**0.208 mi.**  
**1099 ft.**

**CON EDISON**  
**202 HENRY ST**  
**NEW YORK, NY 10002**  
**Site 4 of 11 in cluster AF**

**NY MANIFEST** **S117065460**  
**N/A**

**Relative:**  
**Lower**

NY MANIFEST:  
Country: USA  
EPA ID: NYP004580189  
Facility Status: Not reported  
Location Address 1: FO 202 HENRY ST  
Code: BP  
Location Address 2: SB 36768  
Total Tanks: Not reported  
Location City: NEW YORK  
Location State: NY  
Location Zip: 10002  
Location Zip 4: Not reported

**Actual:**  
**26 ft.**

NY MANIFEST:  
EPAID: NYP004580189  
Mailing Name: CON EDISON  
Mailing Contact: TOM TEELING  
Mailing Address 1: 4 IRVING PLACE 15TH FLOOR  
Mailing Address 2: Not reported  
Mailing City: NEW YORK  
Mailing State: NY  
Mailing Zip: 10003  
Mailing Zip 4: Not reported  
Mailing Country: USA  
Mailing Phone: Not reported

Map ID  
Direction  
Distance  
Elevation

MAP FINDINGS

Site

Database(s)

EDR ID Number  
EPA ID Number

CON EDISON (Continued)

S117065460

NY MANIFEST:

Document ID:	Not reported
Manifest Status:	Not reported
seq:	Not reported
Year:	2014
Trans1 State ID:	NJD003812047
Trans2 State ID:	Not reported
Generator Ship Date:	06/30/2014
Trans1 Recv Date:	06/30/2014
Trans2 Recv Date:	Not reported
TSD Site Recv Date:	06/30/2014
Part A Recv Date:	Not reported
Part B Recv Date:	Not reported
Generator EPA ID:	NYP004580189
Trans1 EPA ID:	Not reported
Trans2 EPA ID:	Not reported
TSD ID 1:	NJD991291105
TSD ID 2:	Not reported
Manifest Tracking Number:	002503209GBF
Import Indicator:	N
Export Indicator:	N
Discr Quantity Indicator:	N
Discr Type Indicator:	N
Discr Residue Indicator:	N
Discr Partial Reject Indicator:	N
Discr Full Reject Indicator:	N
Manifest Ref Number:	Not reported
Alt Facility RCRA ID:	Not reported
Alt Facility Sign Date:	Not reported
MGMT Method Type Code:	H110
Waste Code:	Not reported
Waste Code:	Not reported
Waste Code:	Not reported
Waste Code:	Not reported
Waste Code:	Not reported
Waste Code:	Not reported
Quantity:	1000
Units:	P - Pounds
Number of Containers:	1
Container Type:	TT - Cargo tank, tank trucks
Handling Method:	T Chemical, physical, or biological treatment.
Specific Gravity:	1
Waste Code:	D008
Waste Code 1_2:	Not reported
Waste Code 1_3:	Not reported
Waste Code 1_4:	Not reported
Waste Code 1_5:	Not reported
Waste Code 1_6:	Not reported



Map ID  
Direction  
Distance  
Elevation

MAP FINDINGS

Site

Database(s)

EDR ID Number  
EPA ID Number

AF385  
South  
1/8-1/4  
0.208 mi.  
1099 ft.

CON EDISON SERVICE BOX: 36768  
202 HENRY ST  
NEW YORK, NY 10002

RCRA NonGen / NLR  
FINDS 1017779994  
NYP004580189

Site 5 of 11 in cluster AF

Relative:  
Lower

RCRA NonGen / NLR:

Date form received by agency: 07/30/2014

Facility name: CON EDISON SERVICE BOX: 36768

Facility address: 202 HENRY ST

NEW YORK, NY 10002

EPA ID: NYP004580189

Mailing address: IRVING PL, 15TH FL NE

NEW YORK, NY 10003

Contact: THOMAS TEELING

Contact address: Not reported

Not reported

Contact country: Not reported

Contact telephone: (212) 460-3770

Contact email: Not reported

EPA Region: 02

Classification: Non-Generator

Description: Handler: Non-Generators do not presently generate hazardous waste

Actual:  
26 ft.

Handler Activities Summary:

U.S. importer of hazardous waste: No

Mixed waste (haz. and radioactive): No

Recycler of hazardous waste: No

Transporter of hazardous waste: No

Treater, storer or disposer of HW: No

Underground injection activity: No

On-site burner exemption: No

Furnace exemption: No

Used oil fuel burner: No

Used oil processor: No

User oil refiner: No

Used oil fuel marketer to burner: No

Used oil Specification marketer: No

Used oil transfer facility: No

Used oil transporter: No

Historical Generators:

Date form received by agency: 06/30/2014

Site name: CON EDISON

Classification: Small Quantity Generator

Date form received by agency: 06/30/2014

Site name: CON EDISON

Classification: Not a generator, verified

Violation Status: No violations found

FINDS:

Registry ID: 110063830831

Environmental Interest/Information System

RCRAInfo is a national information system that supports the Resource Conservation and Recovery Act (RCRA) program through the tracking of

Map ID  
 Direction  
 Distance  
 Elevation

MAP FINDINGS

Site

Database(s)

EDR ID Number  
 EPA ID Number

**CON EDISON SERVICE BOX: 36768 (Continued)**

**1017779994**

events and activities related to facilities that generate, transport, and treat, store, or dispose of hazardous waste. RCRAInfo allows RCRA program staff to track the notification, permit, compliance, and corrective action activities required under RCRA.

**AL386  
 SW  
 1/8-1/4  
 0.208 mi.  
 1100 ft.**

**CON EDISON  
 29 CANAL ST  
 NEW YORK, NY 10002**

**NY MANIFEST S117065580  
 N/A**

**Site 4 of 13 in cluster AL**

**Relative:  
 Higher**

NY MANIFEST:  
 Country: USA  
 EPA ID: NYP004581500  
 Facility Status: Not reported  
 Location Address 1: 29 CANAL ST  
 Code: BP  
 Location Address 2: SB 28650  
 Total Tanks: Not reported  
 Location City: NEW YORK  
 Location State: NY  
 Location Zip: 10002  
 Location Zip 4: Not reported

**Actual:  
 36 ft.**

NY MANIFEST:  
 EPAID: NYP004581500  
 Mailing Name: CON EDISON  
 Mailing Contact: TOM TEELING  
 Mailing Address 1: 4 IRVING PLACE 15TH FLOOR  
 Mailing Address 2: Not reported  
 Mailing City: NEW YORK  
 Mailing State: NY  
 Mailing Zip: 10003  
 Mailing Zip 4: Not reported  
 Mailing Country: USA  
 Mailing Phone: Not reported

NY MANIFEST:  
 Document ID: Not reported  
 Manifest Status: Not reported  
 seq: Not reported  
 Year: 2014  
 Trans1 State ID: NJD003812047  
 Trans2 State ID: Not reported  
 Generator Ship Date: 06/30/2014  
 Trans1 Recv Date: 06/30/2014  
 Trans2 Recv Date: Not reported  
 TSD Site Recv Date: 07/01/2014  
 Part A Recv Date: Not reported  
 Part B Recv Date: Not reported  
 Generator EPA ID: NYP004581500  
 Trans1 EPA ID: Not reported  
 Trans2 EPA ID: Not reported  
 TSD ID 1: NJD991291105  
 TSD ID 2: Not reported  
 Manifest Tracking Number: 002503259GBF  
 Import Indicator: N

Map ID  
 Direction  
 Distance  
 Elevation

MAP FINDINGS

Site

Database(s)

EDR ID Number  
 EPA ID Number

**CON EDISON (Continued)**

**S117065580**

Export Indicator: N  
 Discr Quantity Indicator: N  
 Discr Type Indicator: N  
 Discr Residue Indicator: N  
 Discr Partial Reject Indicator: N  
 Discr Full Reject Indicator: N  
 Manifest Ref Number: Not reported  
 Alt Facility RCRA ID: Not reported  
 Alt Facility Sign Date: Not reported  
 MGMT Method Type Code: H110  
 Waste Code: Not reported  
 Waste Code: Not reported  
 Waste Code: Not reported  
 Waste Code: Not reported  
 Waste Code: Not reported  
 Waste Code: Not reported  
 Quantity: 1000  
 Units: P - Pounds  
 Number of Containers: 1  
 Container Type: TT - Cargo tank, tank trucks  
 Handling Method: T Chemical, physical, or biological treatment.  
 Specific Gravity: 1  
 Waste Code: D008  
 Waste Code 1\_2: Not reported  
 Waste Code 1\_3: Not reported  
 Waste Code 1\_4: Not reported  
 Waste Code 1\_5: Not reported  
 Waste Code 1\_6: Not reported

**AI387**  
**NE**  
**1/8-1/4**  
**0.209 mi.**  
**1102 ft.**

**172 RIVINGTON HOLDINGS, LLC.**  
**172 RIVINGTON STREET**  
**NEW YORK, NY 10002**  
**Site 2 of 15 in cluster AI**

**NY AST** **A100295427**  
**N/A**

**Relative:**  
**Lower**

AST:  
 Region: STATE  
 DEC Region: 2  
 Site Status: Unregulated/Closed  
 Facility Id: 2-607306  
 Program Type: PBS  
 UTM X: 585761.15931  
 UTM Y: 4508057.49866  
 Expiration Date: N/A  
 Site Type: Apartment Building/Office Building

**Actual:**  
**26 ft.**

Affiliation Records:  
 Site Id: 29159  
 Affiliation Type: Mail Contact  
 Company Name: 172 RIVINGTON, LLC.  
 Contact Type: Not reported  
 Contact Name: ERIC NELSON  
 Address1: C/O VINTAGE GROUP  
 Address2: 15 WEST 39TH STREET  
 City: NEW YORK  
 State: NY  
 Zip Code: 10018

Map ID  
Direction  
Distance  
Elevation

MAP FINDINGS

Site

Database(s)

EDR ID Number  
EPA ID Number

**172 RIVINGTON HOLDINGS, LLC. (Continued)**

**A100295427**

Country Code: 001  
Phone: (212) 279-9600  
EMail: ENELSON@VINTGROUP.COM  
Fax Number: Not reported  
Modified By: NRLOMBAR  
Date Last Modified: 2013-06-06

Site Id: 29159  
Affiliation Type: On-Site Operator  
Company Name: 172 RIVINGTON HOLDINGS, LLC.  
Contact Type: Not reported  
Contact Name: RAY GUZMAN  
Address1: Not reported  
Address2: Not reported  
City: Not reported  
State: NN  
Zip Code: Not reported  
Country Code: 001  
Phone: (917) 322-9790  
EMail: Not reported  
Fax Number: Not reported  
Modified By: KAKYER  
Date Last Modified: 2013-04-01

Site Id: 29159  
Affiliation Type: Emergency Contact  
Company Name: 172 RIVINGTON HOLDINGS, LLC  
Contact Type: Not reported  
Contact Name: ERIC NELSON  
Address1: Not reported  
Address2: Not reported  
City: Not reported  
State: NN  
Zip Code: Not reported  
Country Code: 999  
Phone: (212) 279-9600  
EMail: Not reported  
Fax Number: Not reported  
Modified By: NRLOMBAR  
Date Last Modified: 2013-06-06

Site Id: 29159  
Affiliation Type: Facility Owner  
Company Name: 172 RIVINGTON HOLDINGS, LLC  
Contact Type: Not reported  
Contact Name: Not reported  
Address1: 15 W 39TH ST  
Address2: Not reported  
City: NEW YORK  
State: NY  
Zip Code: 10018  
Country Code: 001  
Phone: (212) 279-9600  
EMail: Not reported  
Fax Number: Not reported  
Modified By: NRLOMBAR  
Date Last Modified: 2013-06-06

Map ID  
Direction  
Distance  
Elevation

MAP FINDINGS

Site

Database(s)

EDR ID Number  
EPA ID Number

172 RIVINGTON HOLDINGS, LLC. (Continued)

A100295427

Tank Info:

Tank Number: 001  
Tank Id: 62715  
Material Code: 0001  
Common Name of Substance: #2 Fuel Oil (On-Site Consumption)

Equipment Records:

E02 - Piping Secondary Containment - Vault (with Access)  
I04 - Overfill - Product Level Gauge (A/G)  
H00 - Tank Leak Detection - None  
D01 - Pipe Type - Steel/Carbon Steel/Iron  
G03 - Tank Secondary Containment - Vault (w/o access)  
J02 - Dispenser - Suction Dispenser  
K00 - Spill Prevention - None  
A00 - Tank Internal Protection - None  
C03 - Pipe Location - Aboveground/Underground Combination  
L09 - Piping Leak Detection - Exempt Suction Piping  
B00 - Tank External Protection - None  
F00 - Pipe External Protection - None  
I05 - Overfill - Vent Whistle

Tank Location: 1  
Tank Type: Steel/Carbon Steel/Iron  
Tank Status: Closed - Removed  
Pipe Model: Not reported  
Install Date: 01/01/1970  
Capacity Gallons: 1500  
Tightness Test Method: NN  
Date Test: Not reported  
Next Test Date: Not reported  
Date Tank Closed: 05/28/2013  
Register: True  
Modified By: NRLOMBAR  
Last Modified: 06/13/2013  
Material Name: Not reported

AN388 140-142 ORCHARD STREET CORP  
NNW 140-142 ORCHARD ST  
1/8-1/4 NEW YORK, NY 10002  
0.209 mi.  
1103 ft. Site 1 of 11 in cluster AN

NY AST U003384120  
NY HIST AST N/A

Relative:  
Higher

AST:  
Region: STATE  
DEC Region: 2  
Site Status: Active  
Facility Id: 2-083003  
Program Type: PBS  
UTM X: 585372.27400  
UTM Y: 4508240.53271  
Expiration Date: 10/14/2020  
Site Type: Apartment Building/Office Building

Actual:  
36 ft.

Affiliation Records:  
Site Id: 1835  
Affiliation Type: Mail Contact  
Company Name: ORCHARD STREET HOLDINGS LLC

Map ID  
Direction  
Distance  
Elevation

MAP FINDINGS

Site

Database(s) EDR ID Number  
EPA ID Number

140-142 ORCHARD STREET CORP (Continued)

U003384120

Contact Type: Not reported  
Contact Name: ATHENA PAPPAS VORILLAS INC  
Address1: 36-08 30TH AVENUE  
Address2: 2ND FLOOR  
City: ASTORIA  
State: NY  
Zip Code: 11103  
Country Code: 001  
Phone: (718) 721-8585  
EMail: ATHENA@VORILLASINC.COM  
Fax Number: Not reported  
Modified By: BVCAMPBE  
Date Last Modified: 2010-11-04

Site Id: 1835  
Affiliation Type: Emergency Contact  
Company Name: ORCHARD STREET HOLDINGS LLC  
Contact Type: Not reported  
Contact Name: KONSTANDINOS VORILLAS  
Address1: Not reported  
Address2: Not reported  
City: Not reported  
State: NN  
Zip Code: Not reported  
Country Code: 999  
Phone: (718) 721-8585  
EMail: Not reported  
Fax Number: Not reported  
Modified By: BVCAMPBE  
Date Last Modified: 2010-11-04

Site Id: 1835  
Affiliation Type: On-Site Operator  
Company Name: 140-142 ORCHARD STREET CORP  
Contact Type: Not reported  
Contact Name: MIGUEL PACHECO  
Address1: Not reported  
Address2: Not reported  
City: Not reported  
State: NN  
Zip Code: Not reported  
Country Code: 001  
Phone: (646) 235-1201  
EMail: Not reported  
Fax Number: Not reported  
Modified By: BVCAMPBE  
Date Last Modified: 2010-11-04

Site Id: 1835  
Affiliation Type: Facility Owner  
Company Name: ORCHARD STREET HOLDINGS LLC  
Contact Type: MANAGING AGENT  
Contact Name: KONSTANDINOS VORILLAS  
Address1: 36-08 30TH AVENUE, 2ND FL  
Address2: Not reported  
City: ASTORIA  
State: NY

Map ID  
Direction  
Distance  
Elevation

MAP FINDINGS

Site

Database(s)

EDR ID Number  
EPA ID Number

**140-142 ORCHARD STREET CORP (Continued)**

**U003384120**

Zip Code: 11103  
Country Code: 001  
Phone: (718) 721-8585  
EMail: Not reported  
Fax Number: Not reported  
Modified By: NTFREEMA  
Date Last Modified: 2015-09-10

Tank Info:

Tank Number: 001  
Tank Id: 3051  
Material Code: 0001  
Common Name of Substance: #2 Fuel Oil (On-Site Consumption)

Equipment Records:

L09 - Piping Leak Detection - Exempt Suction Piping  
A00 - Tank Internal Protection - None  
D01 - Pipe Type - Steel/Carbon Steel/Iron  
G03 - Tank Secondary Containment - Vault (w/o access)  
J02 - Dispenser - Suction Dispenser  
I04 - Overfill - Product Level Gauge (A/G)  
C00 - Pipe Location - No Piping  
H00 - Tank Leak Detection - None  
F00 - Pipe External Protection - None  
B00 - Tank External Protection - None

Tank Location: 1  
Tank Type: Steel/Carbon Steel/Iron  
Tank Status: In Service  
Pipe Model: Not reported  
Install Date: 01/30/1993  
Capacity Gallons: 2000  
Tightness Test Method: NN  
Date Test: Not reported  
Next Test Date: Not reported  
Date Tank Closed: Not reported  
Register: True  
Modified By: NTFREEMA  
Last Modified: 09/10/2015  
Material Name: Not reported

HIST AST:

PBS Number: 2-083003  
SWIS Code: 6201  
Operator: JACOB NELSON  
Facility Phone: (212) 475-8372  
Facility Addr2: 140 ORCHARD ST  
Facility Type: APARTMENT BUILDING  
Emergency: JACOB NELSON  
Emergency Tel: (212) 473-3131  
Old PBSNO: Not reported  
Date Inspected: Not reported  
Inspector: Not reported  
Result of Inspection: Not reported  
Owner Name: 140-142 ORCHARD STREET CORP  
Owner Address: 140-142 ORCHARD ST

Map ID  
Direction  
Distance  
Elevation

MAP FINDINGS

Site

Database(s)

EDR ID Number  
EPA ID Number

**140-142 ORCHARD STREET CORP (Continued)**

**U003384120**

Owner City,St,Zip: NEW YORK, NY 10002  
Federal ID: Not reported  
Owner Tel: (212) 475-8372  
Owner Type: Corporate/Commercial  
Owner Subtype: Not reported  
Mailing Contact: JACOB NELSON  
Mailing Name: 140-142 ORCHARD STREET CORP  
Mailing Address: 140-142 ORCHARD ST  
Mailing Address 2: Not reported  
Mailing City,St,Zip: NEW YORK, NY 10002  
Mailing Telephone: (212) 475-8372  
Owner Mark: First Owner  
Facility Status: 1 - Active PBS facility, i.e. total capacity of the PBS tanks is greater than 1,100 gallons, regardless if Subpart 360-14 tanks exist or not at the facility.  
  
Certification Flag: False  
Certification Date: 04/21/1997  
Expiration: 03/24/2002  
Renew Flag: False  
Renew Date: 11/13/2001  
Total Capacity: 2000  
FAMT: True  
Facility Screen: No Missing Data  
Owner Screen: No Missing Data  
Tank Screen: Minor Data Missing  
Dead Letter: False  
CBS Number: Not reported  
Town or City: NEW YORK CITY  
County Code: 62  
Town or City Code: 01  
Region: 2  
  
Tank ID: 001  
Tank Location: ABOVEGROUND  
Tank Status: In Service  
Install Date: Not reported  
Capacity (Gal): 2000  
Product Stored: NOS 1,2, OR 4 FUEL OIL  
Tank Type: Steel/carbon steel  
Tank Internal: Not reported  
Tank External: Not reported  
Pipe Location: Not reported  
Pipe Type: STEEL/IRON  
Pipe Internal: Not reported  
Pipe External: Not reported  
Tank Containment: Diking  
Leak Detection: 0  
Overfill Protection: 4  
Dispenser Method: Suction  
Date Tested: Not reported  
Next Test Date: Not reported  
Missing Data for Tank: Minor Data Missing  
Date Closed: Not reported  
Test Method: Not reported  
Deleted: False  
Updated: False  
SPDES Number: Not reported



Map ID  
Direction  
Distance  
Elevation

MAP FINDINGS

Site

Database(s)

EDR ID Number  
EPA ID Number

140-142 ORCHARD STREET CORP (Continued)

U003384120

Lat/Long: Not reported

AO389  
WNW  
1/8-1/4  
0.209 mi.  
1104 ft.

CON EDISON SERVICE BOX: 28336  
286 BROOME ST  
NEW YORK, NY 10002

RCRA NonGen / NLR 1016972858  
NY MANIFEST NYP004466447

Site 1 of 9 in cluster AO

Relative:  
Higher

RCRA NonGen / NLR:

Date form received by agency: 04/13/2014

Facility name: CON EDISON SERVICE BOX: 28336

Facility address: 286 BROOME ST  
NEW YORK, NY 10002

EPA ID: NYP004466447

Mailing address: IRVING PL, 15TH FL NE  
NEW YORK, NY 10003

Contact: THOMAS TEELING

Contact address: Not reported  
Not reported

Contact country: Not reported

Contact telephone: (212) 460-3770

Contact email: Not reported

EPA Region: 02

Classification: Non-Generator

Description: Handler: Non-Generators do not presently generate hazardous waste

Actual:  
40 ft.

Handler Activities Summary:

U.S. importer of hazardous waste: No  
Mixed waste (haz. and radioactive): No  
Recycler of hazardous waste: No  
Transporter of hazardous waste: No  
Treater, storer or disposer of HW: No  
Underground injection activity: No  
On-site burner exemption: No  
Furnace exemption: No  
Used oil fuel burner: No  
Used oil processor: No  
Used oil refiner: No  
Used oil fuel marketer to burner: No  
Used oil Specification marketer: No  
Used oil transfer facility: No  
Used oil transporter: No

Historical Generators:

Date form received by agency: 03/13/2014

Site name: CON EDISON SERVICE BOX: 28336

Classification: Conditionally Exempt Small Quantity Generator

Violation Status: No violations found

NY MANIFEST:

Country: USA  
EPA ID: NYP004466447  
Facility Status: Not reported  
Location Address 1: 286 BROOME ST  
Code: BP  
Location Address 2: SB28336

Map ID  
Direction  
Distance  
Elevation

MAP FINDINGS

Site

Database(s)

EDR ID Number  
EPA ID Number

**CON EDISON SERVICE BOX: 28336 (Continued)**

**1016972858**

Total Tanks: Not reported  
Location City: NEW YORK  
Location State: NY  
Location Zip: 10002  
Location Zip 4: Not reported

NY MANIFEST:

EPAID: NYP004466447  
Mailing Name: CON EDISON  
Mailing Contact: CON EDISION  
Mailing Address 1: 4 IRVING PL  
Mailing Address 2: 15TH FL  
Mailing City: NEW YORK  
Mailing State: NY  
Mailing Zip: 10003  
Mailing Zip 4: Not reported  
Mailing Country: USA  
Mailing Phone: Not reported

NY MANIFEST:

Document ID: Not reported  
Manifest Status: Not reported  
seq: Not reported  
Year: 2014  
Trans1 State ID: NJD003812047  
Trans2 State ID: Not reported  
Generator Ship Date: 03/13/2014  
Trans1 Recv Date: 03/13/2014  
Trans2 Recv Date: Not reported  
TSD Site Recv Date: 03/14/2014  
Part A Recv Date: Not reported  
Part B Recv Date: Not reported  
Generator EPA ID: NYP004466447  
Trans1 EPA ID: Not reported  
Trans2 EPA ID: Not reported  
TSDF ID 1: NJD991291105  
TSDF ID 2: Not reported  
Manifest Tracking Number: 002360791GBF  
Import Indicator: N  
Export Indicator: N  
Discr Quantity Indicator: N  
Discr Type Indicator: N  
Discr Residue Indicator: N  
Discr Partial Reject Indicator: N  
Discr Full Reject Indicator: N  
Manifest Ref Number: Not reported  
Alt Facility RCRA ID: Not reported  
Alt Facility Sign Date: Not reported  
MGMT Method Type Code: H110  
Waste Code: Not reported  
Waste Code: Not reported  
Waste Code: Not reported  
Waste Code: Not reported  
Waste Code: Not reported  
Waste Code: Not reported  
Quantity: 500  
Units: P - Pounds

Map ID  
Direction  
Distance  
Elevation

MAP FINDINGS

Site

Database(s)

EDR ID Number  
EPA ID Number

**CON EDISON SERVICE BOX: 28336 (Continued)**

**1016972858**

Number of Containers: 1  
Container Type: TT - Cargo tank, tank trucks  
Handling Method: T Chemical, physical, or biological treatment.  
Specific Gravity: 1  
Waste Code: D008  
Waste Code 1\_2: Not reported  
Waste Code 1\_3: Not reported  
Waste Code 1\_4: Not reported  
Waste Code 1\_5: Not reported  
Waste Code 1\_6: Not reported

**AM390 177 E. BROADWAY**  
**SSW 177 E BROADWAY**  
**1/8-1/4 NEW YORK CITY, NY 10002**

**RCRA NonGen / NLR 1007207282**  
**NY MANIFEST NYP004041919**

**0.209 mi.**  
**1105 ft.**

**Site 2 of 4 in cluster AM**

**Relative:**  
**Lower**

RCRA NonGen / NLR:

Date form received by agency: 01/03/2001

Facility name: 177 E. BROADWAY

Facility address: 177 E BROADWAY  
NEW YORK CITY, NY 10002

EPA ID: NYP004041919

Mailing address: CONSOLIDATED EDISON INC.  
4 IRVING PLACE -- ROOM 300  
NEW YORK, NY 10003

Contact: ANTHONY DRUMMINGS

Contact address: CONSOLIDATED EDISON INC.  
NEW YORK, NY 10003

Contact country: US

Contact telephone: (212) 460-3770

Contact email: Not reported

EPA Region: 02

Classification: Non-Generator

Description: Handler: Non-Generators do not presently generate hazardous waste

Handler Activities Summary:

U.S. importer of hazardous waste: No  
Mixed waste (haz. and radioactive): No  
Recycler of hazardous waste: No  
Transporter of hazardous waste: No  
Treater, storer or disposer of HW: No  
Underground injection activity: No  
On-site burner exemption: No  
Furnace exemption: No  
Used oil fuel burner: No  
Used oil processor: No  
User oil refiner: No  
Used oil fuel marketer to burner: No  
Used oil Specification marketer: No  
Used oil transfer facility: No  
Used oil transporter: No

Historical Generators:

Date form received by agency: 01/02/2001

Site name: 177 E. BROADWAY

Map ID  
Direction  
Distance  
Elevation

MAP FINDINGS

Site

Database(s)

EDR ID Number  
EPA ID Number

**177 E. BROADWAY (Continued)**

**1007207282**

Classification: Not a generator, verified

Date form received by agency: 01/01/2001  
Site name: 177 E. BROADWAY  
Classification: Large Quantity Generator

Violation Status: No violations found

NY MANIFEST:  
Country: USA  
EPA ID: NYP004041919  
Facility Status: Not reported  
Location Address 1: 177 E BROADWAY  
Code: BP  
Location Address 2: Not reported  
Total Tanks: Not reported  
Location City: NEW YORK  
Location State: NY  
Location Zip: 10001  
Location Zip 4: Not reported

NY MANIFEST:  
EPAID: NYP004041919  
Mailing Name: CONSOLIDATED EDISON  
Mailing Contact: FRANKLIN MURRAY  
Mailing Address 1: 4 IRVING PLACE RM 828  
Mailing Address 2: Not reported  
Mailing City: NEW YORK  
Mailing State: NY  
Mailing Zip: 10003  
Mailing Zip 4: Not reported  
Mailing Country: USA  
Mailing Phone: 2124602808

NY MANIFEST:  
Document ID: MAK2577180  
Manifest Status: Not reported  
seq: 01  
Year: 1999  
Trans1 State ID: MA13243  
Trans2 State ID: 614235ME  
Generator Ship Date: 08/20/1999  
Trans1 Recv Date: 08/20/1999  
Trans2 Recv Date: 08/25/1999  
TSD Site Recv Date: 08/26/1999  
Part A Recv Date: Not reported  
Part B Recv Date: Not reported  
Generator EPA ID: NYP004041919  
Trans1 EPA ID: MAD039322250  
Trans2 EPA ID: MAD039322250  
TSDF ID 1: MAD053452637  
TSDF ID 2: Not reported  
Manifest Tracking Number: Not reported  
Import Indicator: Not reported  
Export Indicator: Not reported  
Discr Quantity Indicator: Not reported  
Discr Type Indicator: Not reported  
Discr Residue Indicator: Not reported

Map ID  
 Direction  
 Distance  
 Elevation

MAP FINDINGS

Site

Database(s)

EDR ID Number  
 EPA ID Number

**177 E. BROADWAY (Continued)**

**1007207282**

Discr Partial Reject Indicator: Not reported  
 Discr Full Reject Indicator: Not reported  
 Manifest Ref Number: Not reported  
 Alt Facility RCRA ID: Not reported  
 Alt Facility Sign Date: Not reported  
 MGMT Method Type Code: Not reported  
 Waste Code: D018 - BENZENE 0.5 MG/L TCLP  
 Waste Code: Not reported  
 Waste Code: Not reported  
 Waste Code: Not reported  
 Waste Code: Not reported  
 Waste Code: Not reported  
 Quantity: 00025  
 Units: Y - Cubic yards\* (.85 tons)  
 Number of Containers: 001  
 Container Type: CM - Metal boxes, cases, roll-offs  
 Handling Method: B Incineration, heat recovery, burning.  
 Specific Gravity: 01.00

**391  
 SSE  
 1/8-1/4  
 0.210 mi.  
 1107 ft.**

**JHS 56M SCHOOL  
 220 HENRY STREET  
 NEW YORK, NY 10002**

**RCRA-LQG 1000104054  
 NY Spills NYD986891299  
 FINDS  
 NY MANIFEST  
 ECHO**

**Relative:  
 Lower**

RCRA-LQG:

**Actual:  
 28 ft.**

Date form received by agency: 02/23/2016  
 Facility name: JHS 56M SCHOOL  
 Facility address: 220 HENRY STREET  
 NEW YORK, NY 10002  
 EPA ID: NYD986891299  
 Mailing address: SCAIEH 30-30  
 THOMSON AVENUE  
 LONG ISLAND CITY, NY 11101  
 Contact: ALEXANDER LEMPERT  
 Contact address: THOMSON AVENUE  
 LONG ISLAND CITY, NY 11101  
 Contact country: US  
 Contact telephone: (718) 472-8501  
 Contact email: ALEMPERT@NYCSCA.ORG  
 EPA Region: 02  
 Classification: Large Quantity Generator  
 Description: Handler: generates 1,000 kg or more of hazardous waste during any calendar month; or generates more than 1 kg of acutely hazardous waste during any calendar month; or generates more than 100 kg of any residue or contaminated soil, waste or other debris resulting from the cleanup of a spill, into or on any land or water, of acutely hazardous waste during any calendar month; or generates 1 kg or less of acutely hazardous waste during any calendar month, and accumulates more than 1 kg of acutely hazardous waste at any time; or generates 100 kg or less of any residue or contaminated soil, waste or other debris resulting from the cleanup of a spill, into or on any land or water, of acutely hazardous waste during any calendar month, and accumulates more than 100 kg of that material at any time

Owner/Operator Summary:

Map ID  
Direction  
Distance  
Elevation

MAP FINDINGS

Site

Database(s)

EDR ID Number  
EPA ID Number

**JHS 56M SCHOOL (Continued)**

**1000104054**

Owner/operator name: NYC DEPARTMENT OF EDUCATION  
Owner/operator address: VERNON BLVD  
LONG ISLAND CITY, NY 11101  
Owner/operator country: US  
Owner/operator telephone: Not reported  
Legal status: Municipal  
Owner/Operator Type: Operator  
Owner/Op start date: 01/01/1900  
Owner/Op end date: Not reported

Owner/operator name: NYC DEPARTMENT OF EDUCATION  
Owner/operator address: VERNON BLVD  
LONG ISLAND CITY, NY 11101  
Owner/operator country: US  
Owner/operator telephone: Not reported  
Legal status: Municipal  
Owner/Operator Type: Owner  
Owner/Op start date: 01/01/1900  
Owner/Op end date: Not reported

Owner/operator name: NYC BD OF EDUCATION  
Owner/operator address: NOT REQUIRED  
NOT REQUIRED, WY 99999  
Owner/operator country: Not reported  
Owner/operator telephone: (212) 555-1212  
Legal status: Municipal  
Owner/Operator Type: Owner  
Owner/Op start date: Not reported  
Owner/Op end date: Not reported

Handler Activities Summary:

U.S. importer of hazardous waste: No  
Mixed waste (haz. and radioactive): No  
Recycler of hazardous waste: No  
Transporter of hazardous waste: No  
Treater, storer or disposer of HW: No  
Underground injection activity: No  
On-site burner exemption: No  
Furnace exemption: No  
Used oil fuel burner: No  
Used oil processor: No  
User oil refiner: No  
Used oil fuel marketer to burner: No  
Used oil Specification marketer: No  
Used oil transfer facility: No  
Used oil transporter: No

. Waste code: B004  
. Waste name: B004

Historical Generators:

Date form received by agency: 05/18/2010  
Site name: NYC DEPT OF ED - JHS 56M  
Classification: Small Quantity Generator

. Waste code: D007

Map ID  
Direction  
Distance  
Elevation

MAP FINDINGS

Site

Database(s)

EDR ID Number  
EPA ID Number

**JHS 56M SCHOOL (Continued)**

**1000104054**

. Waste name: CHROMIUM

Date form received by agency: 01/01/2007

Site name: NYC BD OF ED - INTERMEDIATE SCHOOL 56

Classification: Not a generator, verified

Date form received by agency: 01/01/2006

Site name: NYC BD OF ED - INTERMEDIATE SCHOOL 56

Classification: Not a generator, verified

Date form received by agency: 07/08/1999

Site name: NYC BD OF ED - INTERMEDIATE SCHOOL 56

Classification: Not a generator, verified

Date form received by agency: 03/02/1990

Site name: NYC BD OF ED - INTERMEDIATE SCHOOL 56

Classification: Large Quantity Generator

. Waste code: D000

. Waste name: Not Defined

. Waste code: D001

. Waste name: IGNITABLE WASTE

. Waste code: D002

. Waste name: CORROSIVE WASTE

. Waste code: D003

. Waste name: REACTIVE WASTE

. Waste code: D004

. Waste name: ARSENIC

. Waste code: D011

. Waste name: SILVER

. Waste code: F003

. Waste name: THE FOLLOWING SPENT NONHALOGENATED SOLVENTS: XYLENE, ACETONE, ETHYL ACETATE, ETHYL BENZENE, ETHYL ETHER, METHYL ISOBUTYL KETONE, N-BUTYL ALCOHOL, CYCLOHEXANONE, AND METHANOL; ALL SPENT SOLVENT MIXTURES/BLENDS CONTAINING, BEFORE USE, ONLY THE ABOVE SPENT NONHALOGENATED SOLVENTS; AND ALL SPENT SOLVENT MIXTURES/BLENDS CONTAINING, BEFORE USE, ONE OR MORE OF THE ABOVE NONHALOGENATED SOLVENTS, AND A TOTAL OF TEN PERCENT OR MORE (BY VOLUME) OF ONE OR MORE OF THOSE SOLVENTS LISTED IN F001, F002, F004, AND F005; AND STILL BOTTOMS FROM THE RECOVERY OF THESE SPENT SOLVENTS AND SPENT SOLVENT MIXTURES.

. Waste code: P030

. Waste name: CYANIDES (SOLUBLE CYANIDE SALTS), NOT OTHERWISE SPECIFIED

. Waste code: P098

. Waste name: POTASSIUM CYANIDE (OR) POTASSIUM CYANIDE K(CN)

. Waste code: P106

. Waste name: SODIUM CYANIDE (OR) SODIUM CYANIDE NA(CN)

Map ID  
Direction  
Distance  
Elevation

MAP FINDINGS

Site

Database(s)

EDR ID Number  
EPA ID Number

**JHS 56M SCHOOL (Continued)**

**1000104054**

Violation Status: No violations found

SPILLS:

Facility ID: 1009847  
Facility Type: ER  
DER Facility ID: 398361  
Site ID: 443423  
DEC Region: 2  
Spill Date: 2010-12-15  
Spill Number/Closed Date: 1009847 / 2010-12-15  
Spill Cause: Human Error  
Spill Class: Known release with minimal potential for fire or hazard. DEC Response. Willing Responsible Party. Corrective action taken.

SWIS: 3101  
Investigator: smsanges  
Referred To: Not reported  
Reported to Dept: 2010-12-15  
CID: Not reported  
Water Affected: Not reported  
Spill Source: Institutional, Educational, Gov., Other  
Spill Notifier: Responsible Party  
Cleanup Ceased: Not reported  
Cleanup Meets Std: False  
Last Inspection: Not reported  
Recommended Penalty: Not reported  
UST Trust: False  
Remediation Phase: 0  
Date Entered In Computer: 2010-12-15  
Spill Record Last Update: 2010-12-15  
Spiller Name: CHRISTINE LOUGHLIN  
Spiller Company: DISTRICT 1 SCHOOL  
Spiller Address: 220 HENRY ST  
Spiller City,St,Zip: MANHATTAN, NY 10002  
Spiller Company: 999  
Contact Name: CHRISTINE LOUGHLIN  
Contact Phone: (917) 439-0685  
DEC Memo: "Sangesland spoke to woman at a school. Beaker of Sodium slipped and broke on the floor. Emergency Response Guidebook says it is combustible if mixed with water. Due to the potential dangerous nature, Sangesland told her to call 911 fire dept hazmat. She did that."

Remarks: "The glass slipped form her hand causing loss to floor."

Material:

Site ID: 443423  
Operable Unit ID: 1193882  
Operable Unit: 01  
Material ID: 2189457  
Material Code: 0120A  
Material Name: sodium  
Case No.: 07440235  
Material FA: Hazardous Material  
Quantity: Not reported  
Units: Not reported  
Recovered: Not reported  
Resource Affected: Not reported  
Oxygenate: Not reported



Map ID  
Direction  
Distance  
Elevation

MAP FINDINGS

Site

Database(s)

EDR ID Number  
EPA ID Number

**JHS 56M SCHOOL (Continued)**

**1000104054**

Tank Test:

FINDS:

Registry ID: 110004442899

Environmental Interest/Information System

RCRAInfo is a national information system that supports the Resource Conservation and Recovery Act (RCRA) program through the tracking of events and activities related to facilities that generate, transport, and treat, store, or dispose of hazardous waste. RCRAInfo allows RCRA program staff to track the notification, permit, compliance, and corrective action activities required under RCRA.

NY MANIFEST:

Country: USA  
EPA ID: NYD986891299  
Facility Status: Not reported  
Location Address 1: 220 HENRY STREET  
Code: BP  
Location Address 2: Not reported  
Total Tanks: Not reported  
Location City: MANHATTAN  
Location State: NY  
Location Zip: 10002  
Location Zip 4: Not reported

NY MANIFEST:

EPAID: NYD986891299  
Mailing Name: NYC BOARD OF EDUCATION  
Mailing Contact: MR CARDELLO  
Mailing Address 1: 28-11 QUEENS PLAZA NO. RM 905  
Mailing Address 2: Not reported  
Mailing City: LONG ISLAND CITY  
Mailing State: NY  
Mailing Zip: 11101  
Mailing Zip 4: Not reported  
Mailing Country: USA  
Mailing Phone: 2129648225

NY MANIFEST:

Document ID: Not reported  
Manifest Status: Not reported  
seq: Not reported  
Year: 2013  
Trans1 State ID: MAC300016672  
Trans2 State ID: NYD982792814  
Generator Ship Date: 10/15/2013  
Trans1 Recv Date: 10/15/2013  
Trans2 Recv Date: 10/23/2013  
TSD Site Recv Date: 10/30/2013  
Part A Recv Date: Not reported  
Part B Recv Date: Not reported  
Generator EPA ID: NYD986891299

Map ID  
Direction  
Distance  
Elevation

MAP FINDINGS

Site

Database(s)

EDR ID Number  
EPA ID Number

**JHS 56M SCHOOL (Continued)**

**1000104054**

Trans1 EPA ID: Not reported  
Trans2 EPA ID: Not reported  
TSDF ID 1: OHD048415665  
TSDF ID 2: Not reported  
Manifest Tracking Number: 004163573FLE  
Import Indicator: N  
Export Indicator: N  
Discr Quantity Indicator: N  
Discr Type Indicator: N  
Discr Residue Indicator: N  
Discr Partial Reject Indicator: N  
Discr Full Reject Indicator: N  
Manifest Ref Number: Not reported  
Alt Facility RCRA ID: Not reported  
Alt Facility Sign Date: Not reported  
MGMT Method Type Code: H040  
Waste Code: Not reported  
Waste Code: Not reported  
Waste Code: Not reported  
Waste Code: Not reported  
Waste Code: Not reported  
Waste Code: Not reported  
Quantity: 5  
Units: P - Pounds  
Number of Containers: 1  
Container Type: DF - Fiberboard or plastic drums (glass)  
Handling Method: B Incineration, heat recovery, burning.  
Specific Gravity: 1  
Waste Code: D001  
Waste Code 1\_2: D003  
Waste Code 1\_3: Not reported  
Waste Code 1\_4: Not reported  
Waste Code 1\_5: Not reported  
Waste Code 1\_6: Not reported  
  
Document ID: Not reported  
Manifest Status: Not reported  
seq: Not reported  
Year: 2013  
Trans1 State ID: MAC300016672  
Trans2 State ID: NYD982792814  
Generator Ship Date: 10/15/2013  
Trans1 Recv Date: 10/15/2013  
Trans2 Recv Date: 10/23/2013  
TSD Site Recv Date: 10/30/2013  
Part A Recv Date: Not reported  
Part B Recv Date: Not reported  
Generator EPA ID: NYD986891299  
Trans1 EPA ID: Not reported  
Trans2 EPA ID: Not reported  
TSDF ID 1: OHD048415665  
TSDF ID 2: Not reported  
Manifest Tracking Number: 004163573FLE  
Import Indicator: N  
Export Indicator: N  
Discr Quantity Indicator: N  
Discr Type Indicator: N

Map ID  
Direction  
Distance  
Elevation

MAP FINDINGS

Site

Database(s)

EDR ID Number  
EPA ID Number

**JHS 56M SCHOOL (Continued)**

**1000104054**

Discr Residue Indicator: N  
Discr Partial Reject Indicator: N  
Discr Full Reject Indicator: N  
Manifest Ref Number: Not reported  
Alt Facility RCRA ID: Not reported  
Alt Facility Sign Date: Not reported  
MGMT Method Type Code: H040  
Waste Code: Not reported  
Waste Code: Not reported  
Waste Code: Not reported  
Waste Code: Not reported  
Waste Code: Not reported  
Waste Code: Not reported  
Quantity: 28  
Units: P - Pounds  
Number of Containers: 1  
Container Type: DF - Fiberboard or plastic drums (glass)  
Handling Method: B Incineration, heat recovery, burning.  
Specific Gravity: 1  
Waste Code: D001  
Waste Code 1\_2: D005  
Waste Code 1\_3: D007  
Waste Code 1\_4: D008  
Waste Code 1\_5: D011  
Waste Code 1\_6: Not reported  
  
Document ID: Not reported  
Manifest Status: Not reported  
seq: Not reported  
Year: 2013  
Trans1 State ID: MAC300016672  
Trans2 State ID: NYD982792814  
Generator Ship Date: 10/15/2013  
Trans1 Recv Date: 10/15/2013  
Trans2 Recv Date: 10/23/2013  
TSD Site Recv Date: 10/30/2013  
Part A Recv Date: Not reported  
Part B Recv Date: Not reported  
Generator EPA ID: NYD986891299  
Trans1 EPA ID: Not reported  
Trans2 EPA ID: Not reported  
TSDF ID 1: OHD048415665  
TSDF ID 2: Not reported  
Manifest Tracking Number: 004163573FLE  
Import Indicator: N  
Export Indicator: N  
Discr Quantity Indicator: N  
Discr Type Indicator: N  
Discr Residue Indicator: N  
Discr Partial Reject Indicator: N  
Discr Full Reject Indicator: N  
Manifest Ref Number: Not reported  
Alt Facility RCRA ID: Not reported  
Alt Facility Sign Date: Not reported  
MGMT Method Type Code: H040  
Waste Code: Not reported  
Waste Code: Not reported

Map ID  
Direction  
Distance  
Elevation

MAP FINDINGS

Site

Database(s)

EDR ID Number  
EPA ID Number

**JHS 56M SCHOOL (Continued)**

**1000104054**

Waste Code: Not reported  
Waste Code: Not reported  
Waste Code: Not reported  
Waste Code: Not reported  
Quantity: 5  
Units: P - Pounds  
Number of Containers: 1  
Container Type: DF - Fiberboard or plastic drums (glass)  
Handling Method: B Incineration, heat recovery, burning.  
Specific Gravity: 1  
Waste Code: D001  
Waste Code 1\_2: D003  
Waste Code 1\_3: Not reported  
Waste Code 1\_4: Not reported  
Waste Code 1\_5: Not reported  
Waste Code 1\_6: Not reported

Document ID: Not reported  
Manifest Status: Not reported  
seq: Not reported  
Year: 2013  
Trans1 State ID: MAC300016672  
Trans2 State ID: NYD982792814  
Generator Ship Date: 10/15/2013  
Trans1 Recv Date: 10/15/2013  
Trans2 Recv Date: 10/23/2013  
TSD Site Recv Date: 10/30/2013  
Part A Recv Date: Not reported  
Part B Recv Date: Not reported  
Generator EPA ID: NYD986891299  
Trans1 EPA ID: Not reported  
Trans2 EPA ID: Not reported  
TSDF ID 1: OHD048415665  
TSDF ID 2: Not reported  
Manifest Tracking Number: 004163573FLE  
Import Indicator: N  
Export Indicator: N  
Discr Quantity Indicator: N  
Discr Type Indicator: N  
Discr Residue Indicator: N  
Discr Partial Reject Indicator: N  
Discr Full Reject Indicator: N  
Manifest Ref Number: Not reported  
Alt Facility RCRA ID: Not reported  
Alt Facility Sign Date: Not reported  
MGMT Method Type Code: H040  
Waste Code: Not reported  
Waste Code: Not reported  
Waste Code: Not reported  
Waste Code: Not reported  
Waste Code: Not reported  
Waste Code: Not reported  
Quantity: 3  
Units: P - Pounds  
Number of Containers: 1  
Container Type: DF - Fiberboard or plastic drums (glass)  
Handling Method: B Incineration, heat recovery, burning.

Map ID  
Direction  
Distance  
Elevation

MAP FINDINGS

Site

Database(s)

EDR ID Number  
EPA ID Number

**JHS 56M SCHOOL (Continued)**

**1000104054**

Specific Gravity: 1  
Waste Code: D003  
Waste Code 1\_2: Not reported  
Waste Code 1\_3: Not reported  
Waste Code 1\_4: Not reported  
Waste Code 1\_5: Not reported  
Waste Code 1\_6: Not reported

Document ID: Not reported  
Manifest Status: Not reported  
seq: Not reported  
Year: 2013  
Trans1 State ID: MAC300016672  
Trans2 State ID: NYD982792814  
Generator Ship Date: 10/15/2013  
Trans1 Recv Date: 10/15/2013  
Trans2 Recv Date: 10/23/2013  
TSD Site Recv Date: 10/30/2013  
Part A Recv Date: Not reported  
Part B Recv Date: Not reported  
Generator EPA ID: NYD986891299  
Trans1 EPA ID: Not reported  
Trans2 EPA ID: Not reported  
TSD ID 1: OHD048415665  
TSD ID 2: Not reported  
Manifest Tracking Number: 004163573FLE  
Import Indicator: N  
Export Indicator: N  
Discr Quantity Indicator: N  
Discr Type Indicator: N  
Discr Residue Indicator: N  
Discr Partial Reject Indicator: N  
Discr Full Reject Indicator: N  
Manifest Ref Number: Not reported  
Alt Facility RCRA ID: Not reported  
Alt Facility Sign Date: Not reported  
MGMT Method Type Code: H040  
Waste Code: Not reported  
Waste Code: Not reported  
Waste Code: Not reported  
Waste Code: Not reported  
Waste Code: Not reported  
Waste Code: Not reported  
Quantity: 2  
Units: P - Pounds  
Number of Containers: 1  
Container Type: DF - Fiberboard or plastic drums (glass)  
Handling Method: B Incineration, heat recovery, burning.  
Specific Gravity: 1  
Waste Code: D003  
Waste Code 1\_2: Not reported  
Waste Code 1\_3: Not reported  
Waste Code 1\_4: Not reported  
Waste Code 1\_5: Not reported  
Waste Code 1\_6: Not reported

Document ID: Not reported

Map ID  
Direction  
Distance  
Elevation

MAP FINDINGS

Site

Database(s)

EDR ID Number  
EPA ID Number

**JHS 56M SCHOOL (Continued)**

**1000104054**

Manifest Status: Not reported  
seq: Not reported  
Year: 2013  
Trans1 State ID: MAC300016672  
Trans2 State ID: NYD982792814  
Generator Ship Date: 10/15/2013  
Trans1 Recv Date: 10/15/2013  
Trans2 Recv Date: 10/23/2013  
TSD Site Recv Date: 10/30/2013  
Part A Recv Date: Not reported  
Part B Recv Date: Not reported  
Generator EPA ID: NYD986891299  
Trans1 EPA ID: Not reported  
Trans2 EPA ID: Not reported  
TSD ID 1: OHD048415665  
TSD ID 2: Not reported  
Manifest Tracking Number: 004163573FLE  
Import Indicator: N  
Export Indicator: N  
Discr Quantity Indicator: N  
Discr Type Indicator: N  
Discr Residue Indicator: N  
Discr Partial Reject Indicator: N  
Discr Full Reject Indicator: N  
Manifest Ref Number: Not reported  
Alt Facility RCRA ID: Not reported  
Alt Facility Sign Date: Not reported  
MGMT Method Type Code: H040  
Waste Code: Not reported  
Waste Code: Not reported  
Waste Code: Not reported  
Waste Code: Not reported  
Waste Code: Not reported  
Waste Code: Not reported  
Quantity: 4  
Units: P - Pounds  
Number of Containers: 1  
Container Type: DF - Fiberboard or plastic drums (glass)  
Handling Method: B Incineration, heat recovery, burning.  
Specific Gravity: 1  
Waste Code: D003  
Waste Code 1\_2: Not reported  
Waste Code 1\_3: Not reported  
Waste Code 1\_4: Not reported  
Waste Code 1\_5: Not reported  
Waste Code 1\_6: Not reported  
  
Document ID: Not reported  
Manifest Status: Not reported  
seq: Not reported  
Year: 2014  
Trans1 State ID: MAC300016672  
Trans2 State ID: Not reported  
Generator Ship Date: 07/02/2014  
Trans1 Recv Date: 07/02/2014  
Trans2 Recv Date: Not reported  
TSD Site Recv Date: 07/07/2014

Map ID  
Direction  
Distance  
Elevation

MAP FINDINGS

Site

Database(s)

EDR ID Number  
EPA ID Number

**JHS 56M SCHOOL (Continued)**

**1000104054**

Part A Recv Date:	Not reported
Part B Recv Date:	Not reported
Generator EPA ID:	NYD986891299
Trans1 EPA ID:	Not reported
Trans2 EPA ID:	Not reported
TSD ID 1:	NYD077444263
TSD ID 2:	Not reported
Manifest Tracking Number:	006915757FLE
Import Indicator:	N
Export Indicator:	N
Discr Quantity Indicator:	N
Discr Type Indicator:	N
Discr Residue Indicator:	N
Discr Partial Reject Indicator:	N
Discr Full Reject Indicator:	N
Manifest Ref Number:	Not reported
Alt Facility RCRA ID:	Not reported
Alt Facility Sign Date:	Not reported
MGMT Method Type Code:	H141
Waste Code:	Not reported
Waste Code:	Not reported
Waste Code:	Not reported
Waste Code:	Not reported
Waste Code:	Not reported
Waste Code:	Not reported
Quantity:	35
Units:	P - Pounds
Number of Containers:	1
Container Type:	DF - Fiberboard or plastic drums (glass)
Handling Method:	T Chemical, physical, or biological treatment.
Specific Gravity:	1
Waste Code:	D002
Waste Code 1_2:	Not reported
Waste Code 1_3:	Not reported
Waste Code 1_4:	Not reported
Waste Code 1_5:	Not reported
Waste Code 1_6:	Not reported
Document ID:	Not reported
Manifest Status:	Not reported
seq:	Not reported
Year:	2014
Trans1 State ID:	MAC300016672
Trans2 State ID:	Not reported
Generator Ship Date:	07/02/2014
Trans1 Recv Date:	07/02/2014
Trans2 Recv Date:	Not reported
TSD Site Recv Date:	07/07/2014
Part A Recv Date:	Not reported
Part B Recv Date:	Not reported
Generator EPA ID:	NYD986891299
Trans1 EPA ID:	Not reported
Trans2 EPA ID:	Not reported
TSD ID 1:	NYD077444263
TSD ID 2:	Not reported
Manifest Tracking Number:	006915757FLE
Import Indicator:	N

Map ID  
Direction  
Distance  
Elevation

MAP FINDINGS

Site

Database(s)

EDR ID Number  
EPA ID Number

**JHS 56M SCHOOL (Continued)**

**1000104054**

Export Indicator: N  
Discr Quantity Indicator: N  
Discr Type Indicator: N  
Discr Residue Indicator: N  
Discr Partial Reject Indicator: N  
Discr Full Reject Indicator: N  
Manifest Ref Number: Not reported  
Alt Facility RCRA ID: Not reported  
Alt Facility Sign Date: Not reported  
MGMT Method Type Code: H141  
Waste Code: Not reported  
Waste Code: Not reported  
Waste Code: Not reported  
Waste Code: Not reported  
Waste Code: Not reported  
Waste Code: Not reported  
Quantity: 45  
Units: P - Pounds  
Number of Containers: 1  
Container Type: DF - Fiberboard or plastic drums (glass)  
Handling Method: T Chemical, physical, or biological treatment.  
Specific Gravity: 1  
Waste Code: D002  
Waste Code 1\_2: Not reported  
Waste Code 1\_3: Not reported  
Waste Code 1\_4: Not reported  
Waste Code 1\_5: Not reported  
Waste Code 1\_6: Not reported  
  
Document ID: Not reported  
Manifest Status: Not reported  
seq: Not reported  
Year: 2014  
Trans1 State ID: MAC300016672  
Trans2 State ID: Not reported  
Generator Ship Date: 09/10/2014  
Trans1 Recv Date: 09/10/2014  
Trans2 Recv Date: Not reported  
TSD Site Recv Date: 09/12/2014  
Part A Recv Date: Not reported  
Part B Recv Date: Not reported  
Generator EPA ID: NYD986891299  
Trans1 EPA ID: Not reported  
Trans2 EPA ID: Not reported  
TSDF ID 1: NYD077444263  
TSDF ID 2: Not reported  
Manifest Tracking Number: 006916991FLE  
Import Indicator: N  
Export Indicator: N  
Discr Quantity Indicator: N  
Discr Type Indicator: N  
Discr Residue Indicator: N  
Discr Partial Reject Indicator: N  
Discr Full Reject Indicator: N  
Manifest Ref Number: Not reported  
Alt Facility RCRA ID: Not reported  
Alt Facility Sign Date: Not reported



Map ID  
Direction  
Distance  
Elevation

MAP FINDINGS

Site

Database(s)

EDR ID Number  
EPA ID Number

**JHS 56M SCHOOL (Continued)**

**1000104054**

MGMT Method Type Code: H141  
Waste Code: Not reported  
Waste Code: Not reported  
Waste Code: Not reported  
Waste Code: Not reported  
Waste Code: Not reported  
Waste Code: Not reported  
Quantity: 27  
Units: K - Kilograms (2.2 pounds)  
Number of Containers: 3  
Container Type: DF - Fiberboard or plastic drums (glass)  
Handling Method: B Incineration, heat recovery, burning.  
Specific Gravity: 1  
Waste Code: B002  
Waste Code 1\_2: B007  
Waste Code 1\_3: Not reported  
Waste Code 1\_4: Not reported  
Waste Code 1\_5: Not reported  
Waste Code 1\_6: Not reported

Document ID: Not reported  
Manifest Status: Not reported  
seq: Not reported  
Year: 2014  
Trans1 State ID: MAC300016672  
Trans2 State ID: Not reported  
Generator Ship Date: 09/10/2014  
Trans1 Recv Date: 09/10/2014  
Trans2 Recv Date: Not reported  
TSD Site Recv Date: 09/12/2014  
Part A Recv Date: Not reported  
Part B Recv Date: Not reported  
Generator EPA ID: NYD986891299  
Trans1 EPA ID: Not reported  
Trans2 EPA ID: Not reported  
TSDF ID 1: NYD077444263  
TSDF ID 2: Not reported  
Manifest Tracking Number: 006916991FLE  
Import Indicator: N  
Export Indicator: N  
Discr Quantity Indicator: N  
Discr Type Indicator: N  
Discr Residue Indicator: N  
Discr Partial Reject Indicator: N  
Discr Full Reject Indicator: N  
Manifest Ref Number: Not reported  
Alt Facility RCRA ID: Not reported  
Alt Facility Sign Date: Not reported  
MGMT Method Type Code: H141  
Waste Code: Not reported  
Waste Code: Not reported  
Waste Code: Not reported  
Waste Code: Not reported  
Waste Code: Not reported  
Waste Code: Not reported  
Quantity: 77  
Units: K - Kilograms (2.2 pounds)

Map ID  
Direction  
Distance  
Elevation

MAP FINDINGS

Site

Database(s)

EDR ID Number  
EPA ID Number

**JHS 56M SCHOOL (Continued)**

**1000104054**

Number of Containers: 9  
Container Type: BA - Burlap, plastic, paper bags  
Handling Method: L Landfill.  
Specific Gravity: 1  
Waste Code: B007  
Waste Code 1\_2: Not reported  
Waste Code 1\_3: Not reported  
Waste Code 1\_4: Not reported  
Waste Code 1\_5: Not reported  
Waste Code 1\_6: Not reported

[Click this hyperlink](#) while viewing on your computer to access 16 additional NY\_MANIFEST: record(s) in the EDR Site Report.

**ECHO:**

Envid: 1000104054  
Registry ID: 110004442899  
DFR URL: [http://echo.epa.gov/detailed\\_facility\\_report?fid=110004442899](http://echo.epa.gov/detailed_facility_report?fid=110004442899)

**AD392**  
**WSW**  
**1/8-1/4**  
**0.210 mi.**  
**1108 ft.**

**CON EDISON OTHER - SPECIFY WATER~FROM~HEAT~UNIT**  
**35 ORCHARD ST**  
**NEW YORK, NY 10001**

**RCRA NonGen / NLR** **1014926628**  
**NY MANIFEST** **NYP004244042**

**Site 4 of 10 in cluster AD**

**Relative:**  
**Higher**

RCRA NonGen / NLR:  
Date form received by agency: 12/04/2011  
Facility name: CON EDISON OTHER - SPECIFY WATER~FROM~HEAT~UNIT  
Facility address: 35 ORCHARD ST  
NEW YORK, NY 10001  
EPA ID: NYP004244042  
Mailing address: 4 IRVING PL, RM 828  
NEW YORK, NY 10003  
Contact: MICHAEL COLANTONIO  
Contact address: Not reported  
Not reported  
Contact country: Not reported  
Contact telephone: (718) 319-2313  
Contact email: Not reported  
EPA Region: 02  
Classification: Non-Generator  
Description: Handler: Non-Generators do not presently generate hazardous waste

**Actual:**  
**39 ft.**

**Handler Activities Summary:**

U.S. importer of hazardous waste: No  
Mixed waste (haz. and radioactive): No  
Recycler of hazardous waste: No  
Transporter of hazardous waste: No  
Treater, storer or disposer of HW: No  
Underground injection activity: No  
On-site burner exemption: No  
Furnace exemption: No  
Used oil fuel burner: No  
Used oil processor: No  
User oil refiner: No  
Used oil fuel marketer to burner: No

Map ID  
Direction  
Distance  
Elevation

MAP FINDINGS

Site

Database(s)

EDR ID Number  
EPA ID Number

**CON EDISON OTHER - SPECIFY WATER-FROM-HEAT-UNIT (Continued)**

**1014926628**

Used oil Specification marketer: No  
Used oil transfer facility: No  
Used oil transporter: No

Historical Generators:

Date form received by agency: 11/04/2011  
Site name: CON EDISON OTHER - SPECIFY WATER-FROM-HEAT-UNIT  
Classification: Conditionally Exempt Small Quantity Generator

Violation Status: No violations found

NY MANIFEST:

Country: USA  
EPA ID: NYP004244042  
Facility Status: Not reported  
Location Address 1: 35 ORCHARD ST  
Code: BP  
Location Address 2: Not reported  
Total Tanks: Not reported  
Location City: NEW YORK  
Location State: NY  
Location Zip: 10020  
Location Zip 4: Not reported

NY MANIFEST:

EPAID: NYP004244042  
Mailing Name: CONSOLIDATED EDISON  
Mailing Contact: TOM TEELING  
Mailing Address 1: 4 IRVING PLACE - 15TH FLOOR  
Mailing Address 2: Not reported  
Mailing City: NEW YORK  
Mailing State: NY  
Mailing Zip: 10003  
Mailing Zip 4: Not reported  
Mailing Country: USA  
Mailing Phone: 2124603770

NY MANIFEST:

Document ID: Not reported  
Manifest Status: Not reported  
seq: Not reported  
Year: 2011  
Trans1 State ID: NYD006982359  
Trans2 State ID: Not reported  
Generator Ship Date: 11/04/2011  
Trans1 Recv Date: 11/04/2011  
Trans2 Recv Date: Not reported  
TSD Site Recv Date: 11/07/2011  
Part A Recv Date: Not reported  
Part B Recv Date: Not reported  
Generator EPA ID: NYP004244042  
Trans1 EPA ID: Not reported  
Trans2 EPA ID: Not reported  
TSDF ID 1: NYD980593636  
TSDF ID 2: Not reported  
Manifest Tracking Number: 003207406FLE  
Import Indicator: N

Map ID  
 Direction  
 Distance  
 Elevation

MAP FINDINGS

Site

Database(s)

EDR ID Number  
 EPA ID Number

**CON EDISON OTHER - SPECIFY WATER~FROM~HEAT~UNIT (Continued)**

**1014926628**

Export Indicator: N  
 Discr Quantity Indicator: N  
 Discr Type Indicator: Y  
 Discr Residue Indicator: N  
 Discr Partial Reject Indicator: N  
 Discr Full Reject Indicator: N  
 Manifest Ref Number: Not reported  
 Alt Facility RCRA ID: Not reported  
 Alt Facility Sign Date: Not reported  
 MGMT Method Type Code: H141  
 Waste Code: Not reported  
 Waste Code: Not reported  
 Waste Code: Not reported  
 Waste Code: Not reported  
 Waste Code: Not reported  
 Waste Code: Not reported  
 Quantity: 50.0  
 Units: G - Gallons (liquids only)\* (8.3 pounds)  
 Number of Containers: 1.0  
 Container Type: DM - Metal drums, barrels  
 Handling Method: B Incineration, heat recovery, burning.  
 Specific Gravity: 1.0  
 Waste Code: D018  
 Waste Code 1\_2: Not reported  
 Waste Code 1\_3: Not reported  
 Waste Code 1\_4: Not reported  
 Waste Code 1\_5: Not reported  
 Waste Code 1\_6: Not reported

**AI393 55 57 CLINTON ST**  
**NE 55 CLINTON ST**  
**1/8-1/4 NEW YORK, NY 10002**  
**0.210 mi.**  
**1110 ft. Site 3 of 15 in cluster AI**

**NY AST U003385714**  
**NY HIST AST N/A**

**Relative:**  
**Lower**

**AST:**  
 Region: STATE  
 DEC Region: 2  
 Site Status: Active  
 Facility Id: 2-155276  
 Program Type: PBS  
 UTM X: 585760.99074  
 UTM Y: 4508127.47656  
 Expiration Date: 06/05/2017  
 Site Type: Apartment Building/Office Building

**Actual:**  
**26 ft.**

**Affiliation Records:**  
 Site Id: 5020  
 Affiliation Type: Facility Owner  
 Company Name: TOUBA ASSOCIATES  
 Contact Type: MGT  
 Contact Name: TERM EQUITIES  
 Address1: P.O. BOX 1045  
 Address2: Not reported  
 City: NEW YORK  
 State: NY  
 Zip Code: 10025

Map ID  
Direction  
Distance  
Elevation

MAP FINDINGS

Site

Database(s)

EDR ID Number  
EPA ID Number

55 57 CLINTON ST (Continued)

U003385714

Country Code: 001  
Phone: (212) 961-9573  
EMail: Not reported  
Fax Number: Not reported  
Modified By: msbaptis  
Date Last Modified: 2007-04-02

Site Id: 5020  
Affiliation Type: Mail Contact  
Company Name: TERM EQUITIES  
Contact Type: Not reported  
Contact Name: KELVIN HILARIO  
Address1: P.O. BOX 1045  
Address2: Not reported  
City: NEW YORK  
State: NY  
Zip Code: 10025  
Country Code: 001  
Phone: (212) 961-9573  
EMail: Not reported  
Fax Number: Not reported  
Modified By: TRANSLAT  
Date Last Modified: 2004-03-04

Site Id: 5020  
Affiliation Type: On-Site Operator  
Company Name: TERM EQUITIES  
Contact Type: Not reported  
Contact Name: GALAN OTTON  
Address1: Not reported  
Address2: Not reported  
City: Not reported  
State: NN  
Zip Code: Not reported  
Country Code: 001  
Phone: (212) 961-9573  
EMail: Not reported  
Fax Number: Not reported  
Modified By: TRANSLAT  
Date Last Modified: 2004-03-04

Site Id: 5020  
Affiliation Type: Emergency Contact  
Company Name: TOUBA ASSOCIATES  
Contact Type: Not reported  
Contact Name: REBECCA M. CRUZ  
Address1: Not reported  
Address2: Not reported  
City: Not reported  
State: NN  
Zip Code: Not reported  
Country Code: 999  
Phone: (212) 961-9573  
EMail: Not reported  
Fax Number: Not reported  
Modified By: msbaptis  
Date Last Modified: 2007-04-02

Map ID  
Direction  
Distance  
Elevation

MAP FINDINGS

Site

Database(s)

EDR ID Number  
EPA ID Number

55 57 CLINTON ST (Continued)

U003385714

Tank Info:

Tank Number: 001  
Tank Id: 8392  
Material Code: 0001  
Common Name of Substance: #2 Fuel Oil (On-Site Consumption)

Equipment Records:

G01 - Tank Secondary Containment - Diking (Aboveground)  
B99 - Tank External Protection - Other  
D01 - Pipe Type - Steel/Carbon Steel/Iron  
E00 - Piping Secondary Containment - None  
K00 - Spill Prevention - None  
C01 - Pipe Location - Aboveground  
J01 - Dispenser - Pressurized Dispenser  
A00 - Tank Internal Protection - None  
L00 - Piping Leak Detection - None  
H00 - Tank Leak Detection - None  
F00 - Pipe External Protection - None  
I05 - Overfill - Vent Whistle

Tank Location: 1  
Tank Type: Steel/Carbon Steel/Iron  
Tank Status: In Service  
Pipe Model: Not reported  
Install Date: 12/12/1981  
Capacity Gallons: 3000  
Tightness Test Method: NN  
Date Test: Not reported  
Next Test Date: Not reported  
Date Tank Closed: Not reported  
Register: True  
Modified By: MSBAPTIS  
Last Modified: 05/10/2012  
Material Name: Not reported

HIST AST:

PBS Number: 2-155276  
SWIS Code: 6201  
Operator: VICTOR SANTANA  
Facility Phone: (212) 564-2864  
Facility Addr2: 55 CLINTON ST  
Facility Type: APARTMENT BUILDING  
Emergency: VICTOR SANTANA  
Emergency Tel: (212) 254-7056  
Old PBSNO: Not reported  
Date Inspected: Not reported  
Inspector: Not reported  
Result of Inspection: Not reported  
Owner Name: TOUBA ASSOC WEST BANK REALTY  
Owner Address: 400 WEST 40 STREET  
Owner City,St,Zip: NEW YORK, NY 10018  
Federal ID: Not reported  
Owner Tel: (212) 564-2864  
Owner Type: Corporate/Commercial  
Owner Subtype: Not reported  
Mailing Contact: TOUBA ASSOC.

Map ID  
Direction  
Distance  
Elevation

MAP FINDINGS

Site

Database(s)

EDR ID Number  
EPA ID Number

**55 57 CLINTON ST (Continued)**

**U003385714**

Mailing Name: WEST BANK REALTY  
Mailing Address: 400 WEST 40 STREET  
Mailing Address 2: Not reported  
Mailing City,St,Zip: NEW YORK, NY 10018  
Mailing Telephone: (212) 564-2864  
Owner Mark: First Owner  
Facility Status: 1 - Active PBS facility, i.e. total capacity of the PBS tanks is greater than 1,100 gallons, regardless if Subpart 360-14 tanks exist or not at the facility.  
  
Certification Flag: False  
Certification Date: 10/26/1993  
Expiration: 06/05/1997  
Renew Flag: False  
Renew Date: Not reported  
Total Capacity: 1500  
FAMT: True  
Facility Screen: No Missing Data  
Owner Screen: Minor Data Missing  
Tank Screen: Minor Data Missing  
Dead Letter: False  
CBS Number: Not reported  
Town or City: NEW YORK CITY  
County Code: 62  
Town or City Code: 01  
Region: 2  
  
Tank ID: 001  
Tank Location: ABOVEGROUND  
Tank Status: In Service  
Install Date: Not reported  
Capacity (Gal): 1500  
Product Stored: NOS 1,2, OR 4 FUEL OIL  
Tank Type: Steel/carbon steel  
Tank Internal: Not reported  
Tank External: Not reported  
Pipe Location: Not reported  
Pipe Type: Not reported  
Pipe Internal: Not reported  
Pipe External: Not reported  
Tank Containment: Other  
Leak Detection: 3  
Overfill Protection: 4  
Dispenser Method: Gravity  
Date Tested: Not reported  
Next Test Date: Not reported  
Missing Data for Tank: Minor Data Missing  
Date Closed: Not reported  
Test Method: Not reported  
Deleted: False  
Updated: False  
SPDES Number: Not reported  
Lat/Long: Not reported

Map ID  
Direction  
Distance  
Elevation

MAP FINDINGS

Site

Database(s)

EDR ID Number  
EPA ID Number

AM394  
SSW  
1/8-1/4  
0.210 mi.  
1111 ft.

WAI SUN REALTY LLC  
183 E BROADWAY  
NY, NY 10002

Site 3 of 4 in cluster AM

NY UST  
NY HIST UST  
U001837022  
N/A

Relative:  
Lower

UST:

Id/Status: 2-332992 / Unregulated/Closed  
Program Type: PBS  
Region: STATE  
DEC Region: 2  
Expiration Date: N/A  
UTM X: 585255.67942  
UTM Y: 4507502.49696  
Site Type: Apartment Building/Office Building

Actual:  
27 ft.

Affiliation Records:

Site Id: 15784  
Affiliation Type: Emergency Contact  
Company Name: WAI SUN REALTY LLC  
Contact Type: Not reported  
Contact Name: Not reported  
Address1: Not reported  
Address2: Not reported  
City: Not reported  
State: NN  
Zip Code: Not reported  
Country Code: 999  
Phone: Not reported  
EMail: Not reported  
Fax Number: Not reported  
Modified By: ACDANIEL  
Date Last Modified: 2016-09-16

Site Id: 15784  
Affiliation Type: On-Site Operator  
Company Name: WAI SUN REALTY LLC  
Contact Type: Not reported  
Contact Name: WAI SUN REALTY LLC  
Address1: Not reported  
Address2: Not reported  
City: Not reported  
State: NN  
Zip Code: Not reported  
Country Code: 001  
Phone: Not reported  
EMail: Not reported  
Fax Number: Not reported  
Modified By: ACDANIEL  
Date Last Modified: 2016-09-16

Site Id: 15784  
Affiliation Type: Facility Owner  
Company Name: WAI SUN REALTY LLC  
Contact Type: MANAGING MEMBER  
Contact Name: NORMAN WONG  
Address1: 220 MOORE ST  
Address2: Not reported  
City: BROOKLYN  
State: NY



Map ID  
Direction  
Distance  
Elevation

MAP FINDINGS

Site

Database(s)

EDR ID Number  
EPA ID Number

**WAI SUN REALTY LLC (Continued)**

**U001837022**

Zip Code: 11206  
Country Code: 001  
Phone: (718) 628-6868  
EMail: Not reported  
Fax Number: Not reported  
Modified By: ACDANIEL  
Date Last Modified: 2016-09-16

Site Id: 15784  
Affiliation Type: Mail Contact  
Company Name: WAI SUN REALTY LLC  
Contact Type: Not reported  
Contact Name: Not reported  
Address1: 220 MOORE ST  
Address2: Not reported  
City: BROOKLYN  
State: NY  
Zip Code: 11206  
Country Code: 001  
Phone: (718) 628-6868  
EMail: Not reported  
Fax Number: Not reported  
Modified By: ACDANIEL  
Date Last Modified: 2016-09-16

**Tank Info:**

Tank Number: 001  
Tank ID: 20383  
Tank Status: Closed - Removed  
Material Name: Closed - Removed  
Capacity Gallons: 3000  
Install Date: Not reported  
Date Tank Closed: 07/01/2006  
Registered: True  
Tank Location: Underground  
Tank Type: Steel/carbon steel  
Material Code: 0001  
Common Name of Substance: #2 Fuel Oil (On-Site Consumption)

Tightness Test Method: 21  
Date Test: 02/13/2003  
Next Test Date: Not reported  
Pipe Model: Not reported  
Modified By: JAAVERSA  
Last Modified: 11/22/2016

**Equipment Records:**

H00 - Tank Leak Detection - None  
I04 - Overfill - Product Level Gauge (A/G)  
C00 - Pipe Location - No Piping  
J02 - Dispenser - Suction Dispenser  
D01 - Pipe Type - Steel/Carbon Steel/Iron  
B00 - Tank External Protection - None  
F00 - Pipe External Protection - None  
L09 - Piping Leak Detection - Exempt Suction Piping  
G00 - Tank Secondary Containment - None

Map ID  
Direction  
Distance  
Elevation

MAP FINDINGS

Site

Database(s)

EDR ID Number  
EPA ID Number

**WAI SUN REALTY LLC (Continued)**

**U001837022**

A00 - Tank Internal Protection - None

Tank Number: 002  
Tank ID: 264890  
Tank Status: Closed - Removed  
Material Name: Closed - Removed  
Capacity Gallons: 1080  
Install Date: Not reported  
Date Tank Closed: 07/01/2006  
Registered: True  
Tank Location: Underground  
Tank Type: Steel/carbon steel  
Tightness Test Method: -  
Date Test: Not reported  
Next Test Date: Not reported  
Pipe Model: Not reported  
Modified By: JAAVERSA  
Last Modified: 11/22/2016

Equipment Records:

H00 - Tank Leak Detection - None  
C00 - Pipe Location - No Piping  
D00 - Pipe Type - No Piping  
F00 - Pipe External Protection - None  
B00 - Tank External Protection - None  
J00 - Dispenser - None  
L01 - Piping Leak Detection - Interstitial - Electronic Monitoring  
G00 - Tank Secondary Containment - None  
I00 - Overfill - None  
A00 - Tank Internal Protection - None

HIST UST:

PBS Number: 2-332992  
SPDES Number: Not reported  
Emergency Contact: GEE SING WONG  
Emergency Telephone: (212) 677-8865  
Operator: GEE SING WONG  
Operator Telephone: (212) 677-8865  
Owner Name: W LAKE NOODLE CO INC  
Owner Address: 183 E BROADWAY  
Owner City,St,Zip: NY, NY 10002  
Owner Telephone: (212) 677-8865  
Owner Type: Corporate/Commercial  
Owner Subtype: Not reported  
Mailing Name: W LAKE NOODLE CO INC  
Mailing Address: 183 E BROADWAY  
Mailing Address 2: Not reported  
Mailing City,St,Zip: NY, NY 10002  
Mailing Contact: Not reported  
Mailing Telephone: (212) 677-8865  
Owner Mark: First Owner  
Facility Status: 1 - Active PBS facility, i.e. total capacity of the PBS tanks is greater than 1,100 gallons, regardless if Subpart 360-14 tanks exist or not at the facility.  
Facility Addr2: 183 E BROADWAY  
SWIS ID: 6201

Map ID  
Direction  
Distance  
Elevation

MAP FINDINGS

Site

Database(s)

EDR ID Number  
EPA ID Number

**WAI SUN REALTY LLC (Continued)**

**U001837022**

Old PBS Number: Not reported  
Facility Type: APARTMENT BUILDING  
Inspected Date: Not reported  
Inspector: Not reported  
Inspection Result: Not reported  
Federal ID: Not reported  
Certification Flag: False  
Certification Date: 05/07/1998  
Expiration Date: 08/28/2002  
Renew Flag: False  
Renewal Date: Not reported  
Total Capacity: 2500  
FAMT: True  
Facility Screen: No Missing Data  
Owner Screen: No Missing Data  
Tank Screen: Minor Data Missing  
Dead Letter: False  
CBS Number: Not reported  
Town or City: NEW YORK CITY  
County Code: 62  
Town or City: 01  
Region: 2

Tank Id: 001  
Tank Location: UNDERGROUND  
Tank Status: In Service  
Install Date: Not reported  
Capacity (gals): 2500  
Product Stored: NOS 1,2, OR 4 FUEL OIL  
Tank Type: Steel/carbon steel  
Tank Internal: Not reported  
Tank External: Not reported  
Pipe Location: Not reported  
Pipe Type: STEEL/IRON  
Pipe Internal: Not reported  
Pipe External: Not reported  
Second Containment: None  
Leak Detection: None  
Overfill Prot: Product Level Gauge  
Dispenser: Suction  
Date Tested: 04/01/1998  
Next Test Date: 04/01/2003  
Missing Data for Tank: Minor Data Missing  
Date Closed: Not reported  
Test Method: Horner EZ Check  
Deleted: False  
Updated: True  
Lat/long: Not reported

Map ID  
Direction  
Distance  
Elevation

MAP FINDINGS

Site

Database(s) EDR ID Number  
EPA ID Number

**AN395** **DAE SUNG REALTY CORP**  
**NNW** **94 RIVINGTON STREET**  
**1/8-1/4** **NEW YORK, NY 10002**  
**0.211 mi.**  
**1112 ft.** **Site 2 of 11 in cluster AN**

**NY AST** **A100293713**  
**N/A**

**Relative:**  
**Higher**

AST:

**Actual:**  
**35 ft.**

Region: STATE  
DEC Region: 2  
Site Status: Unregulated/Closed  
Facility Id: 2-607773  
Program Type: PBS  
UTM X: 585419.29864  
UTM Y: 4508190.11011  
Expiration Date: N/A  
Site Type: Apartment Building/Office Building

Affiliation Records:

Site Id: 29625  
Affiliation Type: Facility Owner  
Company Name: DAE SUNG REALTY CORP  
Contact Type: Not reported  
Contact Name: Not reported  
Address1: 94 RIVINGTON ST  
Address2: Not reported  
City: NEW YORK  
State: NY  
Zip Code: 10002  
Country Code: 001  
Phone: (718) 268-3148  
EMail: Not reported  
Fax Number: Not reported  
Modified By: NRLOMBAR  
Date Last Modified: 2014-05-19

Site Id: 29625  
Affiliation Type: Mail Contact  
Company Name: DAE SUNG REALTY CORP  
Contact Type: Not reported  
Contact Name: SON K. KIM  
Address1: 94 RIVINGTON STREET  
Address2: Not reported  
City: NEW YORK  
State: NY  
Zip Code: 10002  
Country Code: 001  
Phone: (212) 420-1728  
EMail: Not reported  
Fax Number: Not reported  
Modified By: KAKYER  
Date Last Modified: 2007-01-29

Site Id: 29625  
Affiliation Type: On-Site Operator  
Company Name: DAE SUNG REALTY CORP  
Contact Type: Not reported  
Contact Name: PEDRO QUINTANA  
Address1: Not reported  
Address2: Not reported  
City: Not reported

Map ID  
Direction  
Distance  
Elevation

MAP FINDINGS

Site

Database(s)

EDR ID Number  
EPA ID Number

**DAE SUNG REALTY CORP (Continued)**

**A100293713**

State: NN  
Zip Code: Not reported  
Country Code: 001  
Phone: (917) 716-7461  
EMail: Not reported  
Fax Number: Not reported  
Modified By: KAKYER  
Date Last Modified: 2007-01-29

Site Id: 29625  
Affiliation Type: Emergency Contact  
Company Name: DAE SUNG REALTY CORP  
Contact Type: Not reported  
Contact Name: JASON KIM  
Address1: Not reported  
Address2: Not reported  
City: Not reported  
State: NN  
Zip Code: Not reported  
Country Code: 999  
Phone: (212) 420-1728  
EMail: Not reported  
Fax Number: Not reported  
Modified By: KAKYER  
Date Last Modified: 2007-01-29

Tank Info:

Tank Number: 001  
Tank Id: 63487  
Material Code: 0002  
Common Name of Substance: #4 Fuel Oil (On-Site Consumption)

Equipment Records:

L09 - Piping Leak Detection - Exempt Suction Piping  
A00 - Tank Internal Protection - None  
J02 - Dispenser - Suction Dispenser  
D01 - Pipe Type - Steel/Carbon Steel/Iron  
F01 - Pipe External Protection - Painted/Asphalt Coating  
G03 - Tank Secondary Containment - Vault (w/o access)  
I04 - Overfill - Product Level Gauge (A/G)  
C01 - Pipe Location - Aboveground  
H00 - Tank Leak Detection - None  
B00 - Tank External Protection - None

Tank Location: 1  
Tank Type: Steel/Carbon Steel/Iron  
Tank Status: Closed - Removed  
Pipe Model: Not reported  
Install Date: 09/10/1937  
Capacity Gallons: 3000  
Tightness Test Method: NN  
Date Test: Not reported  
Next Test Date: Not reported  
Date Tank Closed: 05/12/2014  
Register: True  
Modified By: NRLOMBAR

Map ID  
Direction  
Distance  
Elevation

MAP FINDINGS

Site

Database(s)

EDR ID Number  
EPA ID Number

DAE SUNG REALTY CORP (Continued)

A100293713

Last Modified: 07/17/2014  
Material Name: Not reported

AE396  
WNW  
1/8-1/4  
0.211 mi.  
1113 ft.

CON EDISON  
112 ELDRIDGE ST  
NEW YORK, NY 10002  
Site 10 of 22 in cluster AE

NY MANIFEST S118463261  
N/A

Relative:  
Higher

NY MANIFEST:  
Country: USA  
EPA ID: NYP004849067  
Facility Status: Not reported  
Location Address 1: 112 ELDRIDGE ST  
Code: BP  
Location Address 2: SB 32968  
Total Tanks: Not reported  
Location City: NEW YORK  
Location State: NY  
Location Zip: Not reported  
Location Zip 4: Not reported

Actual:  
40 ft.

NY MANIFEST:  
EPAID: NYP004849067  
Mailing Name: CON EDISON  
Mailing Contact: DENNIS HUACON  
Mailing Address 1: 4 IRVING PL 15TH FL  
Mailing Address 2: Not reported  
Mailing City: NEW YORK  
Mailing State: NY  
Mailing Zip: 10003  
Mailing Zip 4: Not reported  
Mailing Country: USA  
Mailing Phone: 2124603770

NY MANIFEST:  
Document ID: Not reported  
Manifest Status: Not reported  
seq: Not reported  
Year: 2015  
Trans1 State ID: NJ0000027193  
Trans2 State ID: Not reported  
Generator Ship Date: 10/07/2015  
Trans1 Recv Date: 10/07/2015  
Trans2 Recv Date: Not reported  
TSD Site Recv Date: 10/09/2015  
Part A Recv Date: Not reported  
Part B Recv Date: Not reported  
Generator EPA ID: NYP004849067  
Trans1 EPA ID: Not reported  
Trans2 EPA ID: Not reported  
TSD ID 1: NJD002200046  
TSD ID 2: Not reported  
Manifest Tracking Number: 013245298JJK  
Import Indicator: N  
Export Indicator: N  
Discr Quantity Indicator: N  
Discr Type Indicator: N

Map ID  
Direction  
Distance  
Elevation

MAP FINDINGS

Site

Database(s)

EDR ID Number  
EPA ID Number

CON EDISON (Continued)

S118463261

Discr Residue Indicator: N  
Discr Partial Reject Indicator: N  
Discr Full Reject Indicator: N  
Manifest Ref Number: Not reported  
Alt Facility RCRA ID: Not reported  
Alt Facility Sign Date: Not reported  
MGMT Method Type Code: H110  
Waste Code: Not reported  
Waste Code: Not reported  
Waste Code: Not reported  
Waste Code: Not reported  
Waste Code: Not reported  
Waste Code: Not reported  
Quantity: 700  
Units: P - Pounds  
Number of Containers: 1  
Container Type: TT - Cargo tank, tank trucks  
Handling Method: T Chemical, physical, or biological treatment.  
Specific Gravity: 1  
Waste Code: D008  
Waste Code 1\_2: Not reported  
Waste Code 1\_3: Not reported  
Waste Code 1\_4: Not reported  
Waste Code 1\_5: Not reported  
Waste Code 1\_6: Not reported  
  
Document ID: Not reported  
Manifest Status: Not reported  
seq: Not reported  
Year: 2015  
Trans1 State ID: NJ0000027193  
Trans2 State ID: Not reported  
Generator Ship Date: 10/07/2015  
Trans1 Recv Date: 10/07/2015  
Trans2 Recv Date: Not reported  
TSD Site Recv Date: 10/09/2015  
Part A Recv Date: Not reported  
Part B Recv Date: Not reported  
Generator EPA ID: NYP004849067  
Trans1 EPA ID: Not reported  
Trans2 EPA ID: Not reported  
TSDF ID 1: NJD002200046  
TSDF ID 2: Not reported  
Manifest Tracking Number: 013245298JJK  
Import Indicator: N  
Export Indicator: N  
Discr Quantity Indicator: N  
Discr Type Indicator: N  
Discr Residue Indicator: N  
Discr Partial Reject Indicator: N  
Discr Full Reject Indicator: N  
Manifest Ref Number: Not reported  
Alt Facility RCRA ID: Not reported  
Alt Facility Sign Date: Not reported  
MGMT Method Type Code: H110  
Waste Code: Not reported  
Waste Code: Not reported

Map ID  
Direction  
Distance  
Elevation

MAP FINDINGS

Site

Database(s)

EDR ID Number  
EPA ID Number

**CON EDISON (Continued)**

**S118463261**

Waste Code: Not reported  
Waste Code: Not reported  
Waste Code: Not reported  
Waste Code: Not reported  
Quantity: 700  
Units: P - Pounds  
Number of Containers: 1  
Container Type: TT - Cargo tank, tank trucks  
Handling Method: T Chemical, physical, or biological treatment.  
Specific Gravity: 1  
Waste Code: D008  
Waste Code 1\_2: Not reported  
Waste Code 1\_3: Not reported  
Waste Code 1\_4: Not reported  
Waste Code 1\_5: Not reported  
Waste Code 1\_6: Not reported

**AE397  
WNW  
1/8-1/4  
0.211 mi.  
1113 ft.**

**CON EDISON  
112 ELDRIDGE ST  
NEW YORK, NY 10002**

**RCRA NonGen / NLR 1019908713  
NYP004849067**

**Site 11 of 22 in cluster AE**

**Relative:  
Higher**

RCRA NonGen / NLR:

**Actual:  
40 ft.**

Date form received by agency: 10/07/2015  
Facility name: CON EDISON  
Facility address: 112 ELDRIDGE ST  
NEW YORK, NY 10002  
EPA ID: NYP004849067  
Mailing address: IRVING PL 15TH FL NE  
NEW YORK, NY 10003  
Contact: THOMAS TEELING  
Contact address: Not reported  
Not reported  
Contact country: Not reported  
Contact telephone: (212) 460-3770  
Contact email: Not reported  
EPA Region: 02  
Classification: Non-Generator  
Description: Handler: Non-Generators do not presently generate hazardous waste

**Handler Activities Summary:**

U.S. importer of hazardous waste: No  
Mixed waste (haz. and radioactive): No  
Recycler of hazardous waste: No  
Transporter of hazardous waste: No  
Treater, storer or disposer of HW: No  
Underground injection activity: No  
On-site burner exemption: No  
Furnace exemption: No  
Used oil fuel burner: No  
Used oil processor: No  
User oil refiner: No  
Used oil fuel marketer to burner: No  
Used oil Specification marketer: No  
Used oil transfer facility: No



Map ID  
Direction  
Distance  
Elevation

MAP FINDINGS

Site

Database(s)

EDR ID Number  
EPA ID Number

**CON EDISON (Continued)**

**1019908713**

Used oil transporter: No

Historical Generators:

Date form received by agency: 10/07/2015  
Site name: CON EDISON  
Classification: Small Quantity Generator

Violation Status: No violations found

**AF398  
SSW  
1/8-1/4  
0.211 mi.  
1115 ft.**

**DAVID L. PODELL HOUSE  
179 HENRY STREET  
NEW YORK, NY 10002  
Site 6 of 11 in cluster AF**

**NY AST U003397134  
NY HIST AST N/A**

**Relative:  
Lower**

AST:

Region: STATE  
DEC Region: 2  
Site Status: Unregulated/Closed  
Facility Id: 2-603394  
Program Type: PBS  
UTM X: 585465.22080  
UTM Y: 4507463.05431  
Expiration Date: N/A  
Site Type: Apartment Building/Office Building

**Actual:  
25 ft.**

Affiliation Records:

Site Id: 25311  
Affiliation Type: Facility Owner  
Company Name: ALLIANCE HOLDINGS INC % T.U.C. MANAGEMENT  
Contact Type: Not reported  
Contact Name: Not reported  
Address1: 200 WEST 57TH ST  
Address2: Not reported  
City: NEW YORK  
State: NY  
Zip Code: 10019  
Country Code: 001  
Phone: (212) 765-7900  
EMail: Not reported  
Fax Number: Not reported  
Modified By: NRLOMBAR  
Date Last Modified: 2012-08-10

Site Id: 25311  
Affiliation Type: On-Site Operator  
Company Name: DAVID L. PODELL HOUSE  
Contact Type: Not reported  
Contact Name: EGOI  
Address1: Not reported  
Address2: Not reported  
City: Not reported  
State: NN  
Zip Code: Not reported  
Country Code: 001  
Phone: (917) 337-0567  
EMail: Not reported  
Fax Number: Not reported  
Modified By: NRLOMBAR

Map ID  
Direction  
Distance  
Elevation

MAP FINDINGS

Site

Database(s)

EDR ID Number  
EPA ID Number

**DAVID L. PODELL HOUSE (Continued)**

**U003397134**

Date Last Modified: 2012-08-10  
  
Site Id: 25311  
Affiliation Type: Emergency Contact  
Company Name: ALLIANCE HOLDINGS INC % T.U.C. MANAGEMENT  
Contact Type: Not reported  
Contact Name: JOSE  
Address1: Not reported  
Address2: Not reported  
City: Not reported  
State: NN  
Zip Code: Not reported  
Country Code: 999  
Phone: (917) 494-9377  
EMail: Not reported  
Fax Number: Not reported  
Modified By: NRLOMBAR  
Date Last Modified: 2012-08-10

Site Id: 25311  
Affiliation Type: Mail Contact  
Company Name: ALLIANCE HOLDINGS % TUC MGMT CO INC  
Contact Type: Not reported  
Contact Name: JEFFREY GOLDSTEIN  
Address1: 200 WEST 57TH STREET  
Address2: SUITE 702  
City: NEW YORK  
State: NY  
Zip Code: 10019  
Country Code: 001  
Phone: (212) 765-7900  
EMail: JPG@MULTIFAMILYMGT.COM  
Fax Number: Not reported  
Modified By: NRLOMBAR  
Date Last Modified: 2012-08-10

**Tank Info:**

Tank Number: 01  
Tank Id: 54137  
Material Code: 0003  
Common Name of Substance: #6 Fuel Oil (On-Site Consumption)

**Equipment Records:**

J00 - Dispenser - None  
D01 - Pipe Type - Steel/Carbon Steel/Iron  
E00 - Piping Secondary Containment - None  
K00 - Spill Prevention - None  
H00 - Tank Leak Detection - None  
C00 - Pipe Location - No Piping  
A00 - Tank Internal Protection - None  
G00 - Tank Secondary Containment - None  
I00 - Overfill - None  
L00 - Piping Leak Detection - None  
B00 - Tank External Protection - None  
F00 - Pipe External Protection - None

Map ID  
Direction  
Distance  
Elevation

MAP FINDINGS

Site

Database(s)

EDR ID Number  
EPA ID Number

**DAVID L. PODELL HOUSE (Continued)**

**U003397134**

Tank Location: 2  
Tank Type: Steel/Carbon Steel/Iron  
Tank Status: Closed - In Place  
Pipe Model: Not reported  
Install Date: 01/01/1967  
Capacity Gallons: 9000  
Tightness Test Method: NN  
Date Test: Not reported  
Next Test Date: Not reported  
Date Tank Closed: 01/01/2011  
Register: True  
Modified By: NRLOMBAR  
Last Modified: 08/10/2012  
Material Name: Not reported

**HIST AST:**

PBS Number: 2-603394  
SWIS Code: 6201  
Operator: CARLOS ROMEROS  
Facility Phone: (212) 529-9899  
Facility Addr2: 1790 HENRY STREET  
Facility Type: Not reported  
Emergency: BRAND WINSTON  
Emergency Tel: (212) 765-7900  
Old PBSNO: Not reported  
Date Inspected: Not reported  
Inspector: Not reported  
Result of Inspection: Not reported  
Owner Name: ALLIANCE HOLDINGS, INC.  
Owner Address: 197 EAST BROADWAY  
Owner City,St,Zip: NEW YORK, NY 10002  
Federal ID: Not reported  
Owner Tel: (212) 000-0000  
Owner Type: Corporate/Commercial  
Owner Subtype: Not reported  
Mailing Contact: MR. BRADFORD WINSTON  
Mailing Name: T.U.C. MANAGEMENT COMPANY, INC.  
Mailing Address: 119 WEST 57TH STREET, STE. 1620  
Mailing Address 2: Not reported  
Mailing City,St,Zip: NEW YORK, NY 10019-2303  
Mailing Telephone: (212) 765-7900  
Owner Mark: First Owner  
Facility Status: 1 - Active PBS facility, i.e. total capacity of the PBS tanks is greater than 1,100 gallons, regardless if Subpart 360-14 tanks exist or not at the facility.  
  
Certification Flag: False  
Certification Date: 04/21/1998  
Expiration: 03/25/2003  
Renew Flag: False  
Renew Date: Not reported  
Total Capacity: 9000  
FAMT: True  
Facility Screen: Minor Data Missing  
Owner Screen: Minor Data Missing  
Tank Screen: No Missing Data  
Dead Letter: False  
CBS Number: Not reported

Map ID  
Direction  
Distance  
Elevation

MAP FINDINGS

Site

Database(s)

EDR ID Number  
EPA ID Number

**DAVID L. PODELL HOUSE (Continued)**

**U003397134**

Town or City: NEW YORK CITY  
County Code: 62  
Town or City Code: 01  
Region: 2  
  
Tank ID: 01  
Tank Location: ABOVEGROUND  
Tank Status: In Service  
Install Date: Not reported  
Capacity (Gal): 9000  
Product Stored: NOS 5 OR 6 FUEL OIL  
Tank Type: Steel/carbon steel  
Tank Internal: 0  
Tank External: 00  
Pipe Location: Aboveground  
Pipe Type: STEEL/IRON  
Pipe Internal: None  
Pipe External: 01  
Tank Containment: None  
Leak Detection: 00  
Overfill Protection: 4  
Dispenser Method: Suction  
Date Tested: Not reported  
Next Test Date: Not reported  
Missing Data for Tank: No Missing Data  
Date Closed: Not reported  
Test Method: Not reported  
Deleted: False  
Updated: True  
SPDES Number: Not reported  
Lat/Long: Not reported

**AG399  
NW  
1/8-1/4  
0.211 mi.  
1116 ft.**

**55 DELANCEY REALTY LLC  
55-61 DELANCEY ST.  
NEW YORK, NY 10002  
Site 4 of 6 in cluster AG**

**NY AST A100317700  
N/A**

**Relative:  
Higher**

AST:  
Region: STATE  
DEC Region: 2  
Site Status: Active  
Facility Id: 2-610722  
Program Type: PBS  
UTM X: 585192.47550  
UTM Y: 4508090.79643  
Expiration Date: 12/05/2017  
Site Type: Apartment Building/Office Building

**Actual:  
39 ft.**

Affiliation Records:  
Site Id: 390415  
Affiliation Type: Mail Contact  
Company Name: Not reported  
Contact Type: Not reported  
Contact Name: ANDREW WRUBLIN  
Address1: 134 WEST 25 TH ST  
Address2: Not reported  
City: NY

Map ID  
Direction  
Distance  
Elevation

MAP FINDINGS

Site

Database(s)

EDR ID Number  
EPA ID Number

**55 DELANCEY REALTY LLC (Continued)**

**A100317700**

State: NY  
Zip Code: 10001  
Country Code: 001  
Phone: (212) 929-0510  
EMail: AWRUBLIN2DALANMANAGEMENT.COM  
Fax Number: Not reported  
Modified By: MSBAPTIS  
Date Last Modified: 2013-02-11

Site Id: 390415  
Affiliation Type: On-Site Operator  
Company Name: 55 DELANCEY REALTY LLC  
Contact Type: Not reported  
Contact Name: RENE RAMGOBIN  
Address1: Not reported  
Address2: Not reported  
City: Not reported  
State: NN  
Zip Code: Not reported  
Country Code: 001  
Phone: (646) 939-8870  
EMail: Not reported  
Fax Number: Not reported  
Modified By: MSBAPTIS  
Date Last Modified: 2013-02-11

Site Id: 390415  
Affiliation Type: Emergency Contact  
Company Name: BCD DELANCEY LLC  
Contact Type: Not reported  
Contact Name: ANDREW WRUBLIN  
Address1: Not reported  
Address2: Not reported  
City: Not reported  
State: NN  
Zip Code: Not reported  
Country Code: 999  
Phone: (212) 491-2597  
EMail: Not reported  
Fax Number: Not reported  
Modified By: MSBAPTIS  
Date Last Modified: 2013-02-11

Site Id: 390415  
Affiliation Type: Facility Owner  
Company Name: BCD DELANCEY LLC  
Contact Type: MGR  
Contact Name: ANDREW WRUBLIN  
Address1: 134 WEST 25 TH ST  
Address2: Not reported  
City: NY  
State: NY  
Zip Code: 10001  
Country Code: 001  
Phone: (212) 929-0510  
EMail: Not reported  
Fax Number: Not reported

Map ID  
Direction  
Distance  
Elevation

MAP FINDINGS

Site

Database(s)

EDR ID Number  
EPA ID Number

**55 DELANCEY REALTY LLC (Continued)**

**A100317700**

Modified By: MSBAPTIS  
Date Last Modified: 2013-02-11

Tank Info:

Tank Number: 001  
Tank Id: 220532  
Material Code: 0001  
Common Name of Substance: #2 Fuel Oil (On-Site Consumption)

Equipment Records:

D01 - Pipe Type - Steel/Carbon Steel/Iron  
E00 - Piping Secondary Containment - None  
F01 - Pipe External Protection - Painted/Asphalt Coating  
G03 - Tank Secondary Containment - Vault (w/o access)  
J03 - Dispenser - Gravity  
K00 - Spill Prevention - None  
A00 - Tank Internal Protection - None  
L00 - Piping Leak Detection - None  
B01 - Tank External Protection - Painted/Asphalt Coating  
H00 - Tank Leak Detection - None  
C01 - Pipe Location - Aboveground  
I05 - Overfill - Vent Whistle

Tank Location: 1  
Tank Type: Steel/Carbon Steel/Iron  
Tank Status: In Service  
Pipe Model: Not reported  
Install Date: 08/05/1927  
Capacity Gallons: 4500  
Tightness Test Method: NN  
Date Test: Not reported  
Next Test Date: Not reported  
Date Tank Closed: Not reported  
Register: True  
Modified By: MSBAPTIS  
Last Modified: 02/11/2013  
Material Name: Not reported

**AP400**  
**WSW**  
**1/8-1/4**  
**0.212 mi.**  
**1117 ft.**

**CON EDISON**  
**22 ORCHARD ST**  
**NEW YORK, NY 10002**  
**Site 1 of 12 in cluster AP**

**RCRA NonGen / NLR 1018281095**  
**ECHO NYP004760278**

**Relative:**  
**Higher**

RCRA NonGen / NLR:  
Date form received by agency: 03/30/2015  
Facility name: CON EDISON  
Facility address: 22 ORCHARD ST  
NEW YORK, NY 10002  
EPA ID: NYP004760278  
Mailing address: IRVING PL, 15TH FL NE  
NEW YORK, NY 10003  
Contact: THOMAS TEELING  
Contact address: Not reported  
Not reported  
Contact country: Not reported  
Contact telephone: (212) 460-3770

**Actual:**  
**39 ft.**

Map ID  
Direction  
Distance  
Elevation

MAP FINDINGS

Site

Database(s)

EDR ID Number  
EPA ID Number

**CON EDISON (Continued)**

**1018281095**

Contact email: Not reported  
EPA Region: 02  
Classification: Non-Generator  
Description: Handler: Non-Generators do not presently generate hazardous waste

Handler Activities Summary:

U.S. importer of hazardous waste: No  
Mixed waste (haz. and radioactive): No  
Recycler of hazardous waste: No  
Transporter of hazardous waste: No  
Treater, storer or disposer of HW: No  
Underground injection activity: No  
On-site burner exemption: No  
Furnace exemption: No  
Used oil fuel burner: No  
Used oil processor: No  
User oil refiner: No  
Used oil fuel marketer to burner: No  
Used oil Specification marketer: No  
Used oil transfer facility: No  
Used oil transporter: No

Historical Generators:

Date form received by agency: 03/30/2015  
Site name: CON EDISON  
Classification: Small Quantity Generator

Violation Status: No violations found

ECHO:

Envid: 1018281095  
Registry ID: 110067687104  
DFR URL: [http://echo.epa.gov/detailed\\_facility\\_report?fid=110067687104](http://echo.epa.gov/detailed_facility_report?fid=110067687104)

**AP401**  
**WSW**  
**1/8-1/4**  
**0.212 mi.**  
**1117 ft.**

**CON EDISON**  
**22 ORCHARD ST**  
**NEW YORK, NY 10002**  
**Site 2 of 12 in cluster AP**

**NY MANIFEST** **S118088464**  
**N/A**

**Relative:**  
**Higher**

NY MANIFEST:  
Country: USA  
EPA ID: NYP004760278  
Facility Status: Not reported  
Location Address 1: 22 ORCHARD ST  
Code: BP  
Location Address 2: SB 40235  
Total Tanks: Not reported  
Location City: NEW YORK  
Location State: NY  
Location Zip: 10002  
Location Zip 4: Not reported

**Actual:**  
**39 ft.**

NY MANIFEST:  
EPAID: NYP004760278  
Mailing Name: CON EDISON  
Mailing Contact: TOM TEELING  
Mailing Address 1: 4 IRVING PLACE - 15TH FLOOR

Map ID  
Direction  
Distance  
Elevation

MAP FINDINGS

Site

Database(s)

EDR ID Number  
EPA ID Number

**CON EDISON (Continued)**

**S118088464**

Mailing Address 2: Not reported  
Mailing City: NEW YORK  
Mailing State: NY  
Mailing Zip: 10003  
Mailing Zip 4: Not reported  
Mailing Country: USA  
Mailing Phone: Not reported

**NY MANIFEST:**

Document ID: Not reported  
Manifest Status: Not reported  
seq: Not reported  
Year: 2015  
Trans1 State ID: NJD003812047  
Trans2 State ID: NJD003812047  
Generator Ship Date: 03/30/2015  
Trans1 Recv Date: 03/30/2015  
Trans2 Recv Date: 04/01/2015  
TSD Site Recv Date: 04/01/2015  
Part A Recv Date: Not reported  
Part B Recv Date: Not reported  
Generator EPA ID: NYP004760278  
Trans1 EPA ID: Not reported  
Trans2 EPA ID: Not reported  
TSD ID 1: NJD991291105  
TSD ID 2: Not reported  
Manifest Tracking Number: 002611432GBF  
Import Indicator: N  
Export Indicator: N  
Discr Quantity Indicator: N  
Discr Type Indicator: N  
Discr Residue Indicator: N  
Discr Partial Reject Indicator: N  
Discr Full Reject Indicator: N  
Manifest Ref Number: Not reported  
Alt Facility RCRA ID: Not reported  
Alt Facility Sign Date: Not reported  
MGMT Method Type Code: H110  
Waste Code: Not reported  
Waste Code: Not reported  
Waste Code: Not reported  
Waste Code: Not reported  
Waste Code: Not reported  
Waste Code: Not reported  
Quantity: 500  
Units: P - Pounds  
Number of Containers: 1  
Container Type: TT - Cargo tank, tank trucks  
Handling Method: T Chemical, physical, or biological treatment.  
Specific Gravity: 1  
Waste Code: D008  
Waste Code 1\_2: Not reported  
Waste Code 1\_3: Not reported  
Waste Code 1\_4: Not reported  
Waste Code 1\_5: Not reported  
Waste Code 1\_6: Not reported



Map ID  
Direction  
Distance  
Elevation

MAP FINDINGS

Site

Database(s)

EDR ID Number  
EPA ID Number

CON EDISON (Continued)

S118088464

Document ID:	Not reported
Manifest Status:	Not reported
seq:	Not reported
Year:	2015
Trans1 State ID:	NJD003812047
Trans2 State ID:	NJD003812047
Generator Ship Date:	03/30/2015
Trans1 Recv Date:	03/30/2015
Trans2 Recv Date:	04/01/2015
TSD Site Recv Date:	04/01/2015
Part A Recv Date:	Not reported
Part B Recv Date:	Not reported
Generator EPA ID:	NYP004760278
Trans1 EPA ID:	Not reported
Trans2 EPA ID:	Not reported
TSD ID 1:	NJD991291105
TSD ID 2:	Not reported
Manifest Tracking Number:	002611432GBF
Import Indicator:	N
Export Indicator:	N
Discr Quantity Indicator:	N
Discr Type Indicator:	N
Discr Residue Indicator:	N
Discr Partial Reject Indicator:	N
Discr Full Reject Indicator:	N
Manifest Ref Number:	Not reported
Alt Facility RCRA ID:	Not reported
Alt Facility Sign Date:	Not reported
MGMT Method Type Code:	H110
Waste Code:	Not reported
Waste Code:	Not reported
Waste Code:	Not reported
Waste Code:	Not reported
Waste Code:	Not reported
Waste Code:	Not reported
Quantity:	500
Units:	P - Pounds
Number of Containers:	1
Container Type:	TT - Cargo tank, tank trucks
Handling Method:	T Chemical, physical, or biological treatment.
Specific Gravity:	1
Waste Code:	D008
Waste Code 1_2:	Not reported
Waste Code 1_3:	Not reported
Waste Code 1_4:	Not reported
Waste Code 1_5:	Not reported
Waste Code 1_6:	Not reported
Document ID:	Not reported
Manifest Status:	Not reported
seq:	Not reported
Year:	2015
Trans1 State ID:	NJD003812047
Trans2 State ID:	NJD003812047
Generator Ship Date:	03/30/2015
Trans1 Recv Date:	03/30/2015
Trans2 Recv Date:	04/01/2015

Map ID  
 Direction  
 Distance  
 Elevation

MAP FINDINGS

Site

Database(s)

EDR ID Number  
 EPA ID Number

**CON EDISON (Continued)**

**S118088464**

TSD Site Recv Date: 04/01/2015  
 Part A Recv Date: Not reported  
 Part B Recv Date: Not reported  
 Generator EPA ID: NYP004760278  
 Trans1 EPA ID: Not reported  
 Trans2 EPA ID: Not reported  
 TSDF ID 1: NJD991291105  
 TSDF ID 2: Not reported  
 Manifest Tracking Number: 002611432GBF  
 Import Indicator: N  
 Export Indicator: N  
 Discr Quantity Indicator: N  
 Discr Type Indicator: N  
 Discr Residue Indicator: N  
 Discr Partial Reject Indicator: N  
 Discr Full Reject Indicator: N  
 Manifest Ref Number: Not reported  
 Alt Facility RCRA ID: Not reported  
 Alt Facility Sign Date: Not reported  
 MGMT Method Type Code: H110  
 Waste Code: Not reported  
 Waste Code: Not reported  
 Waste Code: Not reported  
 Waste Code: Not reported  
 Waste Code: Not reported  
 Waste Code: Not reported  
 Quantity: 500  
 Units: P - Pounds  
 Number of Containers: 1  
 Container Type: TT - Cargo tank, tank trucks  
 Handling Method: T Chemical, physical, or biological treatment.  
 Specific Gravity: 1  
 Waste Code: D008  
 Waste Code 1\_2: Not reported  
 Waste Code 1\_3: Not reported  
 Waste Code 1\_4: Not reported  
 Waste Code 1\_5: Not reported  
 Waste Code 1\_6: Not reported

**AI402**  
**NE**  
 1/8-1/4  
 0.212 mi.  
 1117 ft.

**CONSOLIDATED EDISON**  
**52 CLINTON STREET**  
**NEW YORK, NY 10011**  
**Site 4 of 15 in cluster AI**

**NY MANIFEST S108980700**  
**N/A**

**Relative:**  
**Lower**

NY MANIFEST:  
 Country: USA  
 EPA ID: NYP004156014  
 Facility Status: Not reported  
 Location Address 1: 52 CLINTON STREET  
 Code: BP  
 Location Address 2: Not reported  
 Total Tanks: Not reported  
 Location City: NEW YORK  
 Location State: NY  
 Location Zip: 10011  
 Location Zip 4: Not reported

**Actual:**  
**25 ft.**

Map ID  
Direction  
Distance  
Elevation

MAP FINDINGS

Site

Database(s)

EDR ID Number  
EPA ID Number

**CONSOLIDATED EDISON (Continued)**

**S108980700**

NY MANIFEST:

EPAID: NYP004156014  
Mailing Name: CONSOLIDATED EDISON  
Mailing Contact: FRANKLIN MURRAY  
Mailing Address 1: 4 IRVING PLACE RM 828  
Mailing Address 2: Not reported  
Mailing City: NEW YORK  
Mailing State: NY  
Mailing Zip: 10003  
Mailing Zip 4: Not reported  
Mailing Country: USA  
Mailing Phone: 2124602808

NY MANIFEST:

Document ID: Not reported  
Manifest Status: Not reported  
seq: Not reported  
Year: 2008  
Trans1 State ID: NYD006982359  
Trans2 State ID: Not reported  
Generator Ship Date: 01/23/2008  
Trans1 Recv Date: 01/23/2008  
Trans2 Recv Date: Not reported  
TSD Site Recv Date: 01/24/2008  
Part A Recv Date: Not reported  
Part B Recv Date: Not reported  
Generator EPA ID: NYP004156014  
Trans1 EPA ID: Not reported  
Trans2 EPA ID: Not reported  
TSD ID 1: NYD077444263  
TSD ID 2: Not reported  
Manifest Tracking Number: 001450290FLE  
Import Indicator: N  
Export Indicator: N  
Discr Quantity Indicator: N  
Discr Type Indicator: N  
Discr Residue Indicator: N  
Discr Partial Reject Indicator: N  
Discr Full Reject Indicator: N  
Manifest Ref Number: Not reported  
Alt Facility RCRA ID: Not reported  
Alt Facility Sign Date: Not reported  
MGMT Method Type Code: H141  
Waste Code: Not reported  
Waste Code: Not reported  
Waste Code: Not reported  
Waste Code: Not reported  
Waste Code: Not reported  
Waste Code: Not reported  
Quantity: 50.0  
Units: K - Kilograms (2.2 pounds)  
Number of Containers: 2.0  
Container Type: DM - Metal drums, barrels  
Handling Method: L Landfill.  
Specific Gravity: 1.0  
Waste Code: D008

Map ID  
Direction  
Distance  
Elevation

MAP FINDINGS

Site

Database(s)

EDR ID Number  
EPA ID Number

**CONSOLIDATED EDISON (Continued)**

**S108980700**

Waste Code 1\_2: B007  
Waste Code 1\_3: Not reported  
Waste Code 1\_4: Not reported  
Waste Code 1\_5: Not reported  
Waste Code 1\_6: Not reported

**AI403  
NE  
1/8-1/4  
0.212 mi.  
1117 ft.**

**CON EDISON MANHOLE 30366  
52 CLINTON ST  
NEW YORK, NY 10002**

**RCRA NonGen / NLR  
NY MANIFEST  
NJ MANIFEST**

**1014919218  
NYP004233763**

**Site 5 of 15 in cluster AI**

**Relative:  
Lower**

RCRA NonGen / NLR:

Date form received by agency: 05/15/2011  
Facility name: CON EDISON MANHOLE 30366

**Actual:  
25 ft.**

Facility address: 52 CLINTON ST  
NEW YORK, NY 10002  
EPA ID: NYP004233763  
Mailing address: IRVING PLAZA RM 828  
NEW YORK, NY 10003

Contact: JUAN RODRIGUEZ  
Contact address: Not reported

Contact country: Not reported  
Contact telephone: (347) 865-5931

Contact email: Not reported  
EPA Region: 02

Classification: Non-Generator

Description: Handler: Non-Generators do not presently generate hazardous waste

Handler Activities Summary:

U.S. importer of hazardous waste: No  
Mixed waste (haz. and radioactive): No  
Recycler of hazardous waste: No  
Transporter of hazardous waste: No  
Treater, storer or disposer of HW: No  
Underground injection activity: No  
On-site burner exemption: No  
Furnace exemption: No  
Used oil fuel burner: No  
Used oil processor: No  
User oil refiner: No  
Used oil fuel marketer to burner: No  
Used oil Specification marketer: No  
Used oil transfer facility: No  
Used oil transporter: No

Historical Generators:

Date form received by agency: 04/15/2011  
Site name: CON EDISON MANHOLE 30366  
Classification: Conditionally Exempt Small Quantity Generator

Violation Status: No violations found

NY MANIFEST:

Country: USA

Map ID  
Direction  
Distance  
Elevation

MAP FINDINGS

Site

Database(s)

EDR ID Number  
EPA ID Number

**CON EDISON MANHOLE 30366 (Continued)**

**1014919218**

EPA ID: NYP004233763  
Facility Status: Not reported  
Location Address 1: 52 CLINTON STREET  
Code: BP  
Location Address 2: Not reported  
Total Tanks: Not reported  
Location City: NEW YORK  
Location State: NY  
Location Zip: 10002  
Location Zip 4: Not reported

NY MANIFEST:  
EPAID: NYP004233763  
Mailing Name: CONSOLIDATED EDISON  
Mailing Contact: TOM TEELING  
Mailing Address 1: 4 IRVING PLACE RM 828  
Mailing Address 2: Not reported  
Mailing City: NEW YORK  
Mailing State: NY  
Mailing Zip: 10003  
Mailing Zip 4: Not reported  
Mailing Country: USA  
Mailing Phone: 2124603770

NY MANIFEST:  
Document ID: Not reported  
Manifest Status: Not reported  
seq: Not reported  
Year: 2011  
Trans1 State ID: NJ0000027193  
Trans2 State ID: Not reported  
Generator Ship Date: 04/15/2011  
Trans1 Recv Date: 04/15/2011  
Trans2 Recv Date: Not reported  
TSD Site Recv Date: 04/15/2011  
Part A Recv Date: Not reported  
Part B Recv Date: Not reported  
Generator EPA ID: NYP004233763  
Trans1 EPA ID: Not reported  
Trans2 EPA ID: Not reported  
TSD ID 1: NJD002200046  
TSD ID 2: Not reported  
Manifest Tracking Number: 007660135JJK  
Import Indicator: N  
Export Indicator: N  
Discr Quantity Indicator: N  
Discr Type Indicator: N  
Discr Residue Indicator: N  
Discr Partial Reject Indicator: N  
Discr Full Reject Indicator: N  
Manifest Ref Number: Not reported  
Alt Facility RCRA ID: Not reported  
Alt Facility Sign Date: Not reported  
MGMT Method Type Code: H111  
Waste Code: Not reported  
Waste Code: Not reported  
Waste Code: Not reported

Map ID  
Direction  
Distance  
Elevation

MAP FINDINGS

Site

Database(s)

EDR ID Number  
EPA ID Number

**CON EDISON MANHOLE 30366 (Continued)**

**1014919218**

Waste Code: Not reported  
Waste Code: Not reported  
Waste Code: Not reported  
Quantity: 1500.0  
Units: P - Pounds  
Number of Containers: 1.0  
Container Type: TT - Cargo tank, tank trucks  
Handling Method: T Chemical, physical, or biological treatment.  
Specific Gravity: 1.0  
Waste Code: D008  
Waste Code 1\_2: Not reported  
Waste Code 1\_3: Not reported  
Waste Code 1\_4: Not reported  
Waste Code 1\_5: Not reported  
Waste Code 1\_6: Not reported

**NJ MANIFEST:**

EPA Id: NYP004233763  
Mail Address: IRVING PLAZA RM 828  
Mail City/State/Zip: NEW YORK, NY 10003  
Facility Phone: Not reported  
Emergency Phone: Not reported  
Contact: JUAN RODRIGUEZ  
Comments: Not reported  
SIC Code: Not reported  
County: NY061  
Municipal: Not reported  
Previous EPA Id: Not reported  
Gen Flag: Not reported  
Trans Flag: Not reported  
TSD Flag: Not reported  
Name Change: Not reported  
Date Change: Not reported

**Manifest:**

Manifest Number: 007660135JJK  
EPA ID: NYP004233763  
Date Shipped: 4/15/2011  
TSD EPA ID: NJD002200046  
Transporter EPA ID: NJ0000027193  
Transporter 2 EPA ID: Not reported  
Transporter 3 EPA ID: Not reported  
Transporter 4 EPA ID: Not reported  
Transporter 5 EPA ID: Not reported  
Transporter 6 EPA ID: Not reported  
Transporter 7 EPA ID: Not reported  
Transporter 8 EPA ID: Not reported  
Transporter 9 EPA ID: Not reported  
Transporter 10 EPA ID: Not reported  
Date Trans1 Transported Waste: Not reported  
Date Trans2 Transported Waste: Not reported  
Date Trans3 Transported Waste: Not reported  
Date Trans4 Transported Waste: Not reported  
Date Trans5 Transported Waste: Not reported  
Date Trans6 Transported Waste: Not reported  
Date Trans7 Transported Waste: Not reported

Map ID  
 Direction  
 Distance  
 Elevation

MAP FINDINGS

Site

Database(s)

EDR ID Number  
 EPA ID Number

**CON EDISON MANHOLE 30366 (Continued)**

**1014919218**

Date Trans8 Transported Waste: Not reported  
 Date Trans9 Transported Waste: Not reported  
 Date Trans10 Transported Waste: Not reported  
 Date TSDf Received Waste: Not reported  
 TSDf EPA Facility Name: Not reported  
 QTY Units: Not reported  
 Transporter SEQ ID: Not reported  
 Transporter-1 Date: Not reported  
 Waste SEQ ID: Not reported  
 Waste Type Code 2: Not reported  
 Waste Type Code 3: Not reported  
 Waste Type Code 4: Not reported  
 Waste Type Code 5: Not reported  
 Waste Type Code 6: Not reported  
 Date Accepted: Not reported  
 Manifest Discrepancy Type: Not reported  
 Data Entry Number: Not reported  
 Was Load Rejected: NEW YORK, NY 10003  
 Reason Load Was Rejected: Not reported

Waste:  
 Manifest Year: Not reported  
 Waste Code: D008  
 Hand Code: H111  
 Quantity: 1,500.00 Pounds

**AF404**  
**SSW**  
 1/8-1/4  
 0.212 mi.  
 1118 ft.

**173 HENRY ST**  
**173 HENRY STREET**  
**NEW YORK, NY 10002**  
**Site 7 of 11 in cluster AF**

**NY AST A100291610**  
**N/A**

**Relative:**  
**Lower**

AST:  
 Region: STATE  
 DEC Region: 2  
 Site Status: Unregulated/Closed  
 Facility Id: 2-607765  
 Program Type: PBS  
 UTM X: 585405.61828  
 UTM Y: 4507448.77405  
 Expiration Date: N/A  
 Site Type: Apartment Building/Office Building

**Actual:**  
**26 ft.**

Affiliation Records:  
 Site Id: 29617  
 Affiliation Type: Facility Owner  
 Company Name: KING HENRY REALTY CORP  
 Contact Type: MANAGING AGENT  
 Contact Name: PHILIP LAM  
 Address1: 38 MARKET STREET  
 Address2: Not reported  
 City: NEW YORK  
 State: NY  
 Zip Code: 10002  
 Country Code: 001  
 Phone: (212) 791-5678

Map ID  
Direction  
Distance  
Elevation

MAP FINDINGS

Site

Database(s)

EDR ID Number  
EPA ID Number

173 HENRY ST (Continued)

A100291610

EMail: Not reported  
Fax Number: Not reported  
Modified By: DXLIVING  
Date Last Modified: 2007-02-05

Site Id: 29617  
Affiliation Type: Mail Contact  
Company Name: KING HENRY REALTY CORP  
Contact Type: MANAGING AGENT  
Contact Name: PHILIP LAM  
Address1: 38 MARKET STREET  
Address2: Not reported  
City: NEW YORK  
State: NY  
Zip Code: 10002  
Country Code: 001  
Phone: (212) 791-5678  
EMail: Not reported  
Fax Number: Not reported  
Modified By: DXLIVING  
Date Last Modified: 2007-02-05

Site Id: 29617  
Affiliation Type: On-Site Operator  
Company Name: 173 HENRY STREET  
Contact Type: Not reported  
Contact Name: EMPIRE STATE FUEL  
Address1: Not reported  
Address2: Not reported  
City: Not reported  
State: NN  
Zip Code: Not reported  
Country Code: 001  
Phone: (718) 627-5100  
EMail: Not reported  
Fax Number: Not reported  
Modified By: DXLIVING  
Date Last Modified: 2007-02-05

Site Id: 29617  
Affiliation Type: Emergency Contact  
Company Name: KING HENRY REALTY CORP  
Contact Type: Not reported  
Contact Name: PHILIP LAM  
Address1: Not reported  
Address2: Not reported  
City: Not reported  
State: NN  
Zip Code: Not reported  
Country Code: 999  
Phone: (917) 560-5600  
EMail: Not reported  
Fax Number: Not reported  
Modified By: DXLIVING  
Date Last Modified: 2007-02-05



Map ID  
Direction  
Distance  
Elevation

MAP FINDINGS

Site

Database(s)

EDR ID Number  
EPA ID Number

173 HENRY ST (Continued)

A100291610

Tank Info:

Tank Number: 001  
Tank Id: 63477  
Material Code: 0001  
Common Name of Substance: #2 Fuel Oil (On-Site Consumption)

Equipment Records:

B00 - Tank External Protection - None  
F00 - Pipe External Protection - None  
I05 - Overfill - Vent Whistle  
A00 - Tank Internal Protection - None  
L09 - Piping Leak Detection - Exempt Suction Piping  
H00 - Tank Leak Detection - None  
D01 - Pipe Type - Steel/Carbon Steel/Iron  
G03 - Tank Secondary Containment - Vault (w/o access)  
J02 - Dispenser - Suction Dispenser  
I04 - Overfill - Product Level Gauge (A/G)  
C01 - Pipe Location - Aboveground

Tank Location: 3  
Tank Type: Steel/Carbon Steel/Iron  
Tank Status: Closed - Removed  
Pipe Model: Not reported  
Install Date: 08/01/1978  
Capacity Gallons: 5000  
Tightness Test Method: NN  
Date Test: Not reported  
Next Test Date: Not reported  
Date Tank Closed: 08/01/2011  
Register: True  
Modified By: NRLOMBAR  
Last Modified: 03/07/2012  
Material Name: Not reported

AF405  
SSW  
1/8-1/4  
0.212 mi.  
1118 ft.

CON EDISON SERVICE BOX: 37685  
173 HENRY ST FRONT OF  
NEW YORK, NY 10002  
Site 8 of 11 in cluster AF

NJ MANIFEST S117986040  
N/A

Relative:  
Lower

NJ MANIFEST:  
EPA Id: NYP004265906  
Mail Address: IRVING PL, RM 828  
Mail City/State/Zip: NEW YORK, NY 10003  
Facility Phone: Not reported  
Emergency Phone: Not reported  
Contact: BENJAMIN BAMONTE  
Comments: Not reported  
SIC Code: Not reported  
County: NY061  
Municipal: Not reported  
Previous EPA Id: Not reported  
Gen Flag: Not reported  
Trans Flag: Not reported  
TSDF Flag: Not reported  
Name Change: Not reported  
Date Change: Not reported

Actual:  
26 ft.

Map ID  
Direction  
Distance  
Elevation

MAP FINDINGS

Site

Database(s)

EDR ID Number  
EPA ID Number

CON EDISON SERVICE BOX: 37685 (Continued)

S117986040

Manifest:

Manifest Number: 010464322JJK  
EPA ID: NYP004265906  
Date Shipped: 8/30/2012  
TSDF EPA ID: NJD002200046  
Transporter EPA ID: NJ0000027193  
Transporter 2 EPA ID: Not reported  
Transporter 3 EPA ID: Not reported  
Transporter 4 EPA ID: Not reported  
Transporter 5 EPA ID: Not reported  
Transporter 6 EPA ID: Not reported  
Transporter 7 EPA ID: Not reported  
Transporter 8 EPA ID: Not reported  
Transporter 9 EPA ID: Not reported  
Transporter 10 EPA ID: Not reported  
Date Trans1 Transported Waste: Not reported  
Date Trans2 Transported Waste: Not reported  
Date Trans3 Transported Waste: Not reported  
Date Trans4 Transported Waste: Not reported  
Date Trans5 Transported Waste: Not reported  
Date Trans6 Transported Waste: Not reported  
Date Trans7 Transported Waste: Not reported  
Date Trans8 Transported Waste: Not reported  
Date Trans9 Transported Waste: Not reported  
Date Trans10 Transported Waste: Not reported  
Date TSDF Received Waste: Not reported  
TSDF EPA Facility Name: Not reported  
QTY Units: Not reported  
Transporter SEQ ID: Not reported  
Transporter-1 Date: Not reported  
Waste SEQ ID: Not reported  
Waste Type Code 2: Not reported  
Waste Type Code 3: Not reported  
Waste Type Code 4: Not reported  
Waste Type Code 5: Not reported  
Waste Type Code 6: Not reported  
Date Accepted: Not reported  
Manifest Discrepancy Type: Not reported  
Data Entry Number: Not reported  
Was Load Rejected: NEW YORK, NY 10003  
Reason Load Was Rejected: Not reported

Waste:

Manifest Year: Not reported  
Waste Code: D008  
Hand Code: Not reported  
Quantity: 1,000.00 Pounds

Map ID  
Direction  
Distance  
Elevation

MAP FINDINGS

Site

Database(s)

EDR ID Number  
EPA ID Number

AF406  
SSW  
1/8-1/4  
0.212 mi.  
1118 ft.

CON EDISON SERVICE BOX: 37685  
173 HENRY ST FRONT OF  
NEW YORK, NY 10002  
  
Site 9 of 11 in cluster AF

RCRA-CESQG  
FINDS  
NY MANIFEST  
ECHO  
  
1016143806  
NYP004265906

Relative:  
Lower

RCRA-CESQG:

Date form received by agency: 08/30/2012

Facility name: CON EDISON SERVICE BOX: 37685

Facility address: 173 HENRY ST FRONT OF

NEW YORK, NY 10002

EPA ID: NYP004265906

Mailing address: IRVING PL, RM 828

NEW YORK, NY 10003

Contact: BENJAMIN BAMONTE

Contact address: Not reported

Not reported

Contact country: Not reported

Contact telephone: (212) 894-9549

Contact email: Not reported

EPA Region: 02

Classification: Conditionally Exempt Small Quantity Generator

Description: Handler: generates 100 kg or less of hazardous waste per calendar month, and accumulates 1000 kg or less of hazardous waste at any time; or generates 1 kg or less of acutely hazardous waste per calendar month, and accumulates at any time: 1 kg or less of acutely hazardous waste; or 100 kg or less of any residue or contaminated soil, waste or other debris resulting from the cleanup of a spill, into or on any land or water, of acutely hazardous waste; or generates 100 kg or less of any residue or contaminated soil, waste or other debris resulting from the cleanup of a spill, into or on any land or water, of acutely hazardous waste during any calendar month, and accumulates at any time: 1 kg or less of acutely hazardous waste; or 100 kg or less of any residue or contaminated soil, waste or other debris resulting from the cleanup of a spill, into or on any land or water, of acutely hazardous waste

Handler Activities Summary:

U.S. importer of hazardous waste: No  
Mixed waste (haz. and radioactive): No  
Recycler of hazardous waste: No  
Transporter of hazardous waste: No  
Treater, storer or disposer of HW: No  
Underground injection activity: No  
On-site burner exemption: No  
Furnace exemption: No  
Used oil fuel burner: No  
Used oil processor: No  
User oil refiner: No  
Used oil fuel marketer to burner: No  
Used oil Specification marketer: No  
Used oil transfer facility: No  
Used oil transporter: No

Violation Status: No violations found

FINDS:

Registry ID: 110055469167

Map ID  
Direction  
Distance  
Elevation

MAP FINDINGS

Site

Database(s)

EDR ID Number  
EPA ID Number

**CON EDISON SERVICE BOX: 37685 (Continued)**

**1016143806**

Environmental Interest/Information System

RCRAInfo is a national information system that supports the Resource Conservation and Recovery Act (RCRA) program through the tracking of events and activities related to facilities that generate, transport, and treat, store, or dispose of hazardous waste. RCRAInfo allows RCRA program staff to track the notification, permit, compliance, and corrective action activities required under RCRA.

NY MANIFEST:

Country: USA  
EPA ID: NYP004265906  
Facility Status: Not reported  
Location Address 1: F/O 173 HENRY ST  
Code: BP  
Location Address 2: SERV BOX 37685  
Total Tanks: Not reported  
Location City: NEW YORK  
Location State: NY  
Location Zip: 10002  
Location Zip 4: Not reported

NY MANIFEST:

EPAID: NYP004265906  
Mailing Name: CON EDISON  
Mailing Contact: TOM TEELING  
Mailing Address 1: 4 IRVING PLACE - 15TH FLOOR  
Mailing Address 2: Not reported  
Mailing City: NEW YORK  
Mailing State: NY  
Mailing Zip: 10003  
Mailing Zip 4: Not reported  
Mailing Country: USA  
Mailing Phone: 2124603770

NY MANIFEST:

Document ID: Not reported  
Manifest Status: Not reported  
seq: Not reported  
Year: 2012  
Trans1 State ID: NJ0000027193  
Trans2 State ID: Not reported  
Generator Ship Date: 08/30/2012  
Trans1 Recv Date: 08/30/2012  
Trans2 Recv Date: Not reported  
TSD Site Recv Date: 08/30/2012  
Part A Recv Date: Not reported  
Part B Recv Date: Not reported  
Generator EPA ID: NYP004265906  
Trans1 EPA ID: Not reported  
Trans2 EPA ID: Not reported  
TSD ID 1: NJD002200046  
TSD ID 2: Not reported  
Manifest Tracking Number: 010464322JJK  
Import Indicator: N  
Export Indicator: N  
Discr Quantity Indicator: N

Map ID  
 Direction  
 Distance  
 Elevation

MAP FINDINGS

Site

Database(s)

EDR ID Number  
 EPA ID Number

**CON EDISON SERVICE BOX: 37685 (Continued)**

**1016143806**

Discr Type Indicator: N  
 Discr Residue Indicator: N  
 Discr Partial Reject Indicator: N  
 Discr Full Reject Indicator: N  
 Manifest Ref Number: Not reported  
 Alt Facility RCRA ID: Not reported  
 Alt Facility Sign Date: Not reported  
 MGMT Method Type Code: H111  
 Waste Code: Not reported  
 Waste Code: Not reported  
 Waste Code: Not reported  
 Waste Code: Not reported  
 Waste Code: Not reported  
 Waste Code: Not reported  
 Quantity: 1880.0  
 Units: P - Pounds  
 Number of Containers: 1.0  
 Container Type: TT - Cargo tank, tank trucks  
 Handling Method: T Chemical, physical, or biological treatment.  
 Specific Gravity: 1.0  
 Waste Code: D008  
 Waste Code 1\_2: Not reported  
 Waste Code 1\_3: Not reported  
 Waste Code 1\_4: Not reported  
 Waste Code 1\_5: Not reported  
 Waste Code 1\_6: Not reported

**ECHO:**

Envid: 1016143806  
 Registry ID: 110055469167  
 DFR URL: [http://echo.epa.gov/detailed\\_facility\\_report?fid=110055469167](http://echo.epa.gov/detailed_facility_report?fid=110055469167)

**AL407  
 SW  
 1/8-1/4  
 0.212 mi.  
 1120 ft.**

**CON EDISON SERVICE BOX: 28648  
 CANAL ST & DIVISION ST  
 NEW YORK, NY 10002**

**RCRA NonGen / NLR 1016971924  
 NY MANIFEST NYP004456778**

**Site 5 of 13 in cluster AL**

**Relative:  
 Higher**

RCRA NonGen / NLR:  
 Date form received by agency: 04/03/2014  
 Facility name: CON EDISON SERVICE BOX: 28648  
 Facility address: CANAL ST & DIVISION ST  
 NEW YORK, NY 10002  
 EPA ID: NYP004456778  
 Mailing address: IRVING PL, 15TH FL NE  
 NEW YORK, NY 10003  
 Contact: THOMAS TEELING  
 Contact address: Not reported  
 Not reported  
 Contact country: Not reported  
 Contact telephone: (212) 460-3770  
 Contact email: Not reported  
 EPA Region: 02  
 Classification: Non-Generator  
 Description: Handler: Non-Generators do not presently generate hazardous waste

**Actual:  
 35 ft.**

Map ID  
Direction  
Distance  
Elevation

MAP FINDINGS

Site

Database(s)

EDR ID Number  
EPA ID Number

**CON EDISON SERVICE BOX: 28648 (Continued)**

**1016971924**

Handler Activities Summary:

U.S. importer of hazardous waste: No  
Mixed waste (haz. and radioactive): No  
Recycler of hazardous waste: No  
Transporter of hazardous waste: No  
Treater, storer or disposer of HW: No  
Underground injection activity: No  
On-site burner exemption: No  
Furnace exemption: No  
Used oil fuel burner: No  
Used oil processor: No  
User oil refiner: No  
Used oil fuel marketer to burner: No  
Used oil Specification marketer: No  
Used oil transfer facility: No  
Used oil transporter: No

Historical Generators:

Date form received by agency: 03/03/2014  
Site name: CON EDISON SERVICE BOX: 28648  
Classification: Conditionally Exempt Small Quantity Generator

Violation Status: No violations found

NY MANIFEST:

Country: USA  
EPA ID: NYP004456778  
Facility Status: Not reported  
Location Address 1: CANAL ST & DIVISION ST  
Code: BP  
Location Address 2: SB28698  
Total Tanks: Not reported  
Location City: NEW YORK  
Location State: NY  
Location Zip: 10002  
Location Zip 4: Not reported

NY MANIFEST:

EPAID: NYP004456778  
Mailing Name: CON EDISON  
Mailing Contact: CON EDISION  
Mailing Address 1: 4 IRVING PL  
Mailing Address 2: 15TH FL  
Mailing City: NEW YORK  
Mailing State: NY  
Mailing Zip: 10003  
Mailing Zip 4: Not reported  
Mailing Country: USA  
Mailing Phone: Not reported

NY MANIFEST:

Document ID: Not reported  
Manifest Status: Not reported  
seq: Not reported  
Year: 2014  
Trans1 State ID: NJD003812047  
Trans2 State ID: Not reported

Map ID  
Direction  
Distance  
Elevation

MAP FINDINGS

Site

Database(s)

EDR ID Number  
EPA ID Number

**CON EDISON SERVICE BOX: 28648 (Continued)**

**1016971924**

Generator Ship Date: 03/03/2014  
Trans1 Recv Date: 03/03/2014  
Trans2 Recv Date: Not reported  
TSD Site Recv Date: 03/07/2014  
Part A Recv Date: Not reported  
Part B Recv Date: Not reported  
Generator EPA ID: NYP004456778  
Trans1 EPA ID: Not reported  
Trans2 EPA ID: Not reported  
TSD ID 1: NJD991291105  
TSD ID 2: Not reported  
Manifest Tracking Number: 002359588GBF  
Import Indicator: N  
Export Indicator: N  
Discr Quantity Indicator: N  
Discr Type Indicator: N  
Discr Residue Indicator: N  
Discr Partial Reject Indicator: N  
Discr Full Reject Indicator: N  
Manifest Ref Number: Not reported  
Alt Facility RCRA ID: Not reported  
Alt Facility Sign Date: Not reported  
MGMT Method Type Code: H110  
Waste Code: Not reported  
Waste Code: Not reported  
Waste Code: Not reported  
Waste Code: Not reported  
Waste Code: Not reported  
Waste Code: Not reported  
Quantity: 1000  
Units: P - Pounds  
Number of Containers: 1  
Container Type: TT - Cargo tank, tank trucks  
Handling Method: T Chemical, physical, or biological treatment.  
Specific Gravity: 1  
Waste Code: D008  
Waste Code 1\_2: Not reported  
Waste Code 1\_3: Not reported  
Waste Code 1\_4: Not reported  
Waste Code 1\_5: Not reported  
Waste Code 1\_6: Not reported

**AH408**  
**North**  
**1/8-1/4**  
**0.212 mi.**  
**1120 ft.**

**CON EDISON SERVICE BOX: 33470**  
**139 ESSEX ST FRONT OF**  
**NEW YORK, NY 10002**

**RCRA NonGen / NLR** **1016965625**  
**NY MANIFEST** **NYP004384954**

**Site 2 of 7 in cluster AH**

**Relative:**  
**Lower**

RCRA NonGen / NLR:  
Date form received by agency: 12/04/2013  
Facility name: CON EDISON SERVICE BOX: 33470  
Facility address: 139 ESSEX ST FRONT OF  
NEW YORK, NY 10002  
EPA ID: NYP004384954  
Mailing address: IRVING PL, 15TH FL NE  
NEW YORK, NY 10003  
Contact: THOMAS TEELING

**Actual:**  
**32 ft.**

Map ID  
Direction  
Distance  
Elevation

MAP FINDINGS

Site

Database(s)

EDR ID Number  
EPA ID Number

**CON EDISON SERVICE BOX: 33470 (Continued)**

**1016965625**

Contact address: Not reported  
Not reported  
Contact country: Not reported  
Contact telephone: (212) 460-3770  
Contact email: Not reported  
EPA Region: 02  
Classification: Non-Generator  
Description: Handler: Non-Generators do not presently generate hazardous waste

Handler Activities Summary:

U.S. importer of hazardous waste: No  
Mixed waste (haz. and radioactive): No  
Recycler of hazardous waste: No  
Transporter of hazardous waste: No  
Treater, storer or disposer of HW: No  
Underground injection activity: No  
On-site burner exemption: No  
Furnace exemption: No  
Used oil fuel burner: No  
Used oil processor: No  
User oil refiner: No  
Used oil fuel marketer to burner: No  
Used oil Specification marketer: No  
Used oil transfer facility: No  
Used oil transporter: No

Historical Generators:

Date form received by agency: 11/04/2013  
Site name: CON EDISON SERVICE BOX: 33470  
Classification: Conditionally Exempt Small Quantity Generator

Violation Status: No violations found

NY MANIFEST:

Country: USA  
EPA ID: NYP004384954  
Facility Status: Not reported  
Location Address 1: 139 ESSEX ST  
Code: BP  
Location Address 2: SB 33470  
Total Tanks: Not reported  
Location City: NEW YORK  
Location State: NY  
Location Zip: 10002  
Location Zip 4: Not reported

NY MANIFEST:

EPAID: NYP004384954  
Mailing Name: CON EDISON  
Mailing Contact: TOM TEELING  
Mailing Address 1: 4 IRVING PLACE - 15TH FLOOR  
Mailing Address 2: Not reported  
Mailing City: NEW YORK  
Mailing State: NY  
Mailing Zip: 10003  
Mailing Zip 4: Not reported  
Mailing Country: USA



Map ID  
Direction  
Distance  
Elevation

MAP FINDINGS

Site

Database(s)

EDR ID Number  
EPA ID Number

**CON EDISON SERVICE BOX: 33470 (Continued)**

**1016965625**

Mailing Phone: 2124603770

NY MANIFEST:

Document ID: Not reported  
Manifest Status: Not reported  
seq: Not reported  
Year: 2013  
Trans1 State ID: NJD003812047  
Trans2 State ID: Not reported  
Generator Ship Date: 11/04/2013  
Trans1 Recv Date: 11/04/2013  
Trans2 Recv Date: Not reported  
TSD Site Recv Date: 11/08/2013  
Part A Recv Date: Not reported  
Part B Recv Date: Not reported  
Generator EPA ID: NYP004384954  
Trans1 EPA ID: Not reported  
Trans2 EPA ID: Not reported  
TSD ID 1: NJD991291105  
TSD ID 2: Not reported  
Manifest Tracking Number: 002237125GBF  
Import Indicator: N  
Export Indicator: N  
Discr Quantity Indicator: N  
Discr Type Indicator: N  
Discr Residue Indicator: N  
Discr Partial Reject Indicator: N  
Discr Full Reject Indicator: N  
Manifest Ref Number: Not reported  
Alt Facility RCRA ID: Not reported  
Alt Facility Sign Date: Not reported  
MGMT Method Type Code: H110  
Waste Code: Not reported  
Waste Code: Not reported  
Waste Code: Not reported  
Waste Code: Not reported  
Waste Code: Not reported  
Waste Code: Not reported  
Quantity: 300  
Units: P - Pounds  
Number of Containers: 1  
Container Type: TT - Cargo tank, tank trucks  
Handling Method: T Chemical, physical, or biological treatment.  
Specific Gravity: 1  
Waste Code: D008  
Waste Code 1\_2: Not reported  
Waste Code 1\_3: Not reported  
Waste Code 1\_4: Not reported  
Waste Code 1\_5: Not reported  
Waste Code 1\_6: Not reported

Map ID  
Direction  
Distance  
Elevation

MAP FINDINGS

Site

Database(s)

EDR ID Number  
EPA ID Number

**AH409**      **138 INCOME REALTY CORPORATION**  
**North**      **138 LUDLOW STREET**  
**1/8-1/4**      **NEW YORK, NY 10002**  
**0.213 mi.**  
**1123 ft.**      **Site 3 of 7 in cluster AH**

**NY AST**      **U003386169**  
**NY HIST AST**      **N/A**

**Relative:**  
**Higher**

AST:

**Actual:**  
**34 ft.**

Region: STATE  
DEC Region: 2  
Site Status: Unregulated/Closed  
Facility Id: 2-288691  
Program Type: PBS  
UTM X: 585486.77564  
UTM Y: 4508216.90032  
Expiration Date: N/A  
Site Type: Apartment Building/Office Building

Affiliation Records:

Site Id: 12973  
Affiliation Type: Mail Contact  
Company Name: ARWEN EQUITIES  
Contact Type: Not reported  
Contact Name: MICHELLE GOLDSTEIN  
Address1: 1325 AVE. OF THE AMERICAS  
Address2: 28TH FLOOR  
City: NEW YORK  
State: NY  
Zip Code: 10019  
Country Code: 001  
Phone: (212) 786-6173  
EMail: MGOLDSTEIN@ARWENEQUITIES.COM  
Fax Number: Not reported  
Modified By: CGFREEDM  
Date Last Modified: 2009-07-07

Site Id: 12973  
Affiliation Type: On-Site Operator  
Company Name: 138 LUDLOW STREET  
Contact Type: Not reported  
Contact Name: CHARLIE BRICK  
Address1: Not reported  
Address2: Not reported  
City: Not reported  
State: NN  
Zip Code: Not reported  
Country Code: 001  
Phone: (917) 363-8640  
EMail: Not reported  
Fax Number: Not reported  
Modified By: CGFREEDM  
Date Last Modified: 2009-07-07

Site Id: 12973  
Affiliation Type: Emergency Contact  
Company Name: TRIPUKA REALTY CORP. C/O ARWEN EQUITIES  
Contact Type: Not reported  
Contact Name: CHARLIE BRICK  
Address1: Not reported  
Address2: Not reported  
City: Not reported

Map ID  
Direction  
Distance  
Elevation

MAP FINDINGS

Site

Database(s)

EDR ID Number  
EPA ID Number

**138 INCOME REALTY CORPORATION (Continued)**

**U003386169**

State: NN  
Zip Code: Not reported  
Country Code: 999  
Phone: (917) 363-8640  
EMail: Not reported  
Fax Number: Not reported  
Modified By: CGFREEDM  
Date Last Modified: 2009-07-07

Site Id: 12973  
Affiliation Type: Facility Owner  
Company Name: TRIPUKA REALTY CORP. C/O ARWEN EQUITIES  
Contact Type: VP  
Contact Name: MICHELLE GOLDSTEIN  
Address1: 1325 6TH AVE., 28TH FLOOR  
Address2: Not reported  
City: NEW YORK  
State: NY  
Zip Code: 10019  
Country Code: 001  
Phone: (212) 786-6173  
EMail: Not reported  
Fax Number: Not reported  
Modified By: CGFREEDM  
Date Last Modified: 2009-07-07

Tank Info:

Tank Number: 001  
Tank Id: 9364  
Material Code: 0001  
Common Name of Substance: #2 Fuel Oil (On-Site Consumption)

Equipment Records:

G03 - Tank Secondary Containment - Vault (w/o access)  
J02 - Dispenser - Suction Dispenser  
D01 - Pipe Type - Steel/Carbon Steel/Iron  
L09 - Piping Leak Detection - Exempt Suction Piping  
A00 - Tank Internal Protection - None  
I04 - Overfill - Product Level Gauge (A/G)  
H00 - Tank Leak Detection - None  
C01 - Pipe Location - Aboveground  
B00 - Tank External Protection - None  
F00 - Pipe External Protection - None

Tank Location: 1  
Tank Type: Steel/Carbon Steel/Iron  
Tank Status: Closed - Removed  
Pipe Model: Not reported  
Install Date: Not reported  
Capacity Gallons: 2000  
Tightness Test Method: NN  
Date Test: Not reported  
Next Test Date: Not reported  
Date Tank Closed: 10/01/2004  
Register: True  
Modified By: CGFREEDM

Map ID  
Direction  
Distance  
Elevation

MAP FINDINGS

Site

Database(s)

EDR ID Number  
EPA ID Number

138 INCOME REALTY CORPORATION (Continued)

U003386169

Last Modified: 07/07/2009  
Material Name: Not reported

HIST AST:

PBS Number: 2-288691  
SWIS Code: 6201  
Operator: MYRA (APT. 9)  
Facility Phone: (212) 420-1832  
Facility Addr2: Not reported  
Facility Type: APARTMENT BUILDING  
Emergency: JEN LALL  
Emergency Tel: (212) 966-5249  
Old PBSNO: Not reported  
Date Inspected: Not reported  
Inspector: Not reported  
Result of Inspection: Not reported  
Owner Name: ELLEN MA  
Owner Address: 69 CURYSTIE STREET  
Owner City,St,Zip: NEW YORK, NY 10002  
Federal ID: Not reported  
Owner Tel: (212) 431-3680  
Owner Type: Corporate/Commercial  
Owner Subtype: Not reported  
Mailing Contact: JEN LAU  
Mailing Name: POW YUEN MANAGEMENT CORPORATION  
Mailing Address: 70 BOWERY STREET  
Mailing Address 2: SUITE 205  
Mailing City,St,Zip: NEW YORK, NY 10013  
Mailing Telephone: (212) 966-5249  
Owner Mark: First Owner  
Facility Status: 1 - Active PBS facility, i.e. total capacity of the PBS tanks is greater than 1,100 gallons, regardless if Subpart 360-14 tanks exist or not at the facility.  
  
Certification Flag: False  
Certification Date: 03/27/1995  
Expiration: 10/15/1997  
Renew Flag: False  
Renew Date: Not reported  
Total Capacity: 2000  
FAMT: True  
Facility Screen: No Missing Data  
Owner Screen: No Missing Data  
Tank Screen: No Missing Data  
Dead Letter: False  
CBS Number: Not reported  
Town or City: NEW YORK CITY  
County Code: 62  
Town or City Code: 01  
Region: 2  
  
Tank ID: 001  
Tank Location: ABOVEGROUND  
Tank Status: In Service  
Install Date: Not reported  
Capacity (Gal): 2000  
Product Stored: NOS 1,2, OR 4 FUEL OIL  
Tank Type: Steel/carbon steel

Map ID  
 Direction  
 Distance  
 Elevation

MAP FINDINGS

Site

Database(s)

EDR ID Number  
 EPA ID Number

**138 INCOME REALTY CORPORATION (Continued)**

**U003386169**

Tank Internal: 0  
 Tank External: 00  
 Pipe Location: Aboveground  
 Pipe Type: STEEL/IRON  
 Pipe Internal: None  
 Pipe External: 00  
 Tank Containment: Diking  
 Leak Detection: 00  
 Overfill Protection: 04  
 Dispenser Method: Suction  
 Date Tested: Not reported  
 Next Test Date: Not reported  
 Missing Data for Tank: No Missing Data  
 Date Closed: Not reported  
 Test Method: Not reported  
 Deleted: False  
 Updated: True  
 SPDES Number: Not reported  
 Lat/Long: Not reported

**AD410**  
**WSW**  
**1/8-1/4**  
**0.213 mi.**  
**1123 ft.**

**CON EDISON SERVICE BOX 36847**  
**ALLEN ST & HESTER ST SE COR**  
**NEW YORK, NY 10002**

**RCRA NonGen / NLR 1014919339**  
**NY MANIFEST NYP004235016**  
**NJ MANIFEST**

**Site 5 of 10 in cluster AD**

**Relative:**  
**Higher**

RCRA NonGen / NLR:

**Actual:**  
**40 ft.**

Date form received by agency: 06/03/2011  
 Facility name: CON EDISON SERVICE BOX 36847  
 Facility address: ALLEN ST & HESTER ST SE COR  
 NEW YORK, NY 10002  
 EPA ID: NYP004235016  
 Mailing address: IRVING PLAZA RM 828  
 NEW YORK, NY 10003  
 Contact: DANIELLE SIERRA  
 Contact address: Not reported  
 Not reported  
 Contact country: Not reported  
 Contact telephone: (212) 894-9472  
 Contact email: Not reported  
 EPA Region: 02  
 Classification: Non-Generator  
 Description: Handler: Non-Generators do not presently generate hazardous waste

**Handler Activities Summary:**

U.S. importer of hazardous waste: No  
 Mixed waste (haz. and radioactive): No  
 Recycler of hazardous waste: No  
 Transporter of hazardous waste: No  
 Treater, storer or disposer of HW: No  
 Underground injection activity: No  
 On-site burner exemption: No  
 Furnace exemption: No  
 Used oil fuel burner: No  
 Used oil processor: No  
 User oil refiner: No  
 Used oil fuel marketer to burner: No

Map ID  
Direction  
Distance  
Elevation

MAP FINDINGS

Site

Database(s)

EDR ID Number  
EPA ID Number

**CON EDISON SERVICE BOX 36847 (Continued)**

**1014919339**

Used oil Specification marketer: No  
Used oil transfer facility: No  
Used oil transporter: No

Historical Generators:

Date form received by agency: 05/04/2011  
Site name: CON EDISON SERVICE BOX 36847  
Classification: Conditionally Exempt Small Quantity Generator

Violation Status: No violations found

NY MANIFEST:

Country: USA  
EPA ID: NYP004235016  
Facility Status: Not reported  
Location Address 1: S/E/C ALLEN & NESTER  
Code: BP  
Location Address 2: Not reported  
Total Tanks: Not reported  
Location City: MANHATTEN  
Location State: NY  
Location Zip: 10002  
Location Zip 4: Not reported

NY MANIFEST:

EPAID: NYP004235016  
Mailing Name: CONSOLIDATED EDISON - MH 36847  
Mailing Contact: TOM TEELING  
Mailing Address 1: 4 IRVING PLACE RM 828  
Mailing Address 2: Not reported  
Mailing City: NEW YORK  
Mailing State: NY  
Mailing Zip: 10003  
Mailing Zip 4: Not reported  
Mailing Country: USA  
Mailing Phone: 2124603770

NY MANIFEST:

Document ID: Not reported  
Manifest Status: Not reported  
seq: Not reported  
Year: 2011  
Trans1 State ID: NJ0000027193  
Trans2 State ID: Not reported  
Generator Ship Date: 05/04/2011  
Trans1 Recv Date: 05/04/2011  
Trans2 Recv Date: Not reported  
TSD Site Recv Date: 05/04/2011  
Part A Recv Date: Not reported  
Part B Recv Date: Not reported  
Generator EPA ID: NYP004235016  
Trans1 EPA ID: Not reported  
Trans2 EPA ID: Not reported  
TSDF ID 1: NJD002200046  
TSDF ID 2: Not reported  
Manifest Tracking Number: 007660110JJK  
Import Indicator: N

Map ID  
Direction  
Distance  
Elevation

MAP FINDINGS

Site

Database(s)

EDR ID Number  
EPA ID Number

**CON EDISON SERVICE BOX 36847 (Continued)**

**1014919339**

Export Indicator: N  
Discr Quantity Indicator: N  
Discr Type Indicator: N  
Discr Residue Indicator: N  
Discr Partial Reject Indicator: N  
Discr Full Reject Indicator: N  
Manifest Ref Number: Not reported  
Alt Facility RCRA ID: Not reported  
Alt Facility Sign Date: Not reported  
MGMT Method Type Code: H111  
Waste Code: Not reported  
Waste Code: Not reported  
Waste Code: Not reported  
Waste Code: Not reported  
Waste Code: Not reported  
Waste Code: Not reported  
Quantity: 500.0  
Units: P - Pounds  
Number of Containers: 1.0  
Container Type: TT - Cargo tank, tank trucks  
Handling Method: T Chemical, physical, or biological treatment.  
Specific Gravity: 1.0  
Waste Code: D008  
Waste Code 1\_2: Not reported  
Waste Code 1\_3: Not reported  
Waste Code 1\_4: Not reported  
Waste Code 1\_5: Not reported  
Waste Code 1\_6: Not reported

**NJ MANIFEST:**

EPA Id: NYP004235016  
Mail Address: IRVING PLAZA RM 828  
Mail City/State/Zip: NEW YORK, NY 10003  
Facility Phone: Not reported  
Emergency Phone: Not reported  
Contact: DANIELLE SIERRA  
Comments: Not reported  
SIC Code: Not reported  
County: NY061  
Municipal: Not reported  
Previous EPA Id: Not reported  
Gen Flag: Not reported  
Trans Flag: Not reported  
TSD Flag: Not reported  
Name Change: Not reported  
Date Change: Not reported

**Manifest:**

Manifest Number: 007660110JJK  
EPA ID: NYP004235016  
Date Shipped: 5/4/2011  
TSD EPA ID: NJD002200046  
Transporter EPA ID: NJ0000027193  
Transporter 2 EPA ID: Not reported  
Transporter 3 EPA ID: Not reported  
Transporter 4 EPA ID: Not reported

Map ID  
 Direction  
 Distance  
 Elevation

MAP FINDINGS

Site

Database(s)

EDR ID Number  
 EPA ID Number

**CON EDISON SERVICE BOX 36847 (Continued)**

**1014919339**

Transporter 5 EPA ID: Not reported  
 Transporter 6 EPA ID: Not reported  
 Transporter 7 EPA ID: Not reported  
 Transporter 8 EPA ID: Not reported  
 Transporter 9 EPA ID: Not reported  
 Transporter 10 EPA ID: Not reported  
 Date Trans1 Transported Waste: Not reported  
 Date Trans2 Transported Waste: Not reported  
 Date Trans3 Transported Waste: Not reported  
 Date Trans4 Transported Waste: Not reported  
 Date Trans5 Transported Waste: Not reported  
 Date Trans6 Transported Waste: Not reported  
 Date Trans7 Transported Waste: Not reported  
 Date Trans8 Transported Waste: Not reported  
 Date Trans9 Transported Waste: Not reported  
 Date Trans10 Transported Waste: Not reported  
 Date TSDf Received Waste: Not reported  
 TSDf EPA Facility Name: Not reported  
 QTY Units: Not reported  
 Transporter SEQ ID: Not reported  
 Transporter-1 Date: Not reported  
 Waste SEQ ID: Not reported  
 Waste Type Code 2: Not reported  
 Waste Type Code 3: Not reported  
 Waste Type Code 4: Not reported  
 Waste Type Code 5: Not reported  
 Waste Type Code 6: Not reported  
 Date Accepted: Not reported  
 Manifest Discrepancy Type: Not reported  
 Data Entry Number: Not reported  
 Was Load Rejected: NEW YORK, NY 10003  
 Reason Load Was Rejected: Not reported

Waste:  
 Manifest Year: Not reported  
 Waste Code: D008  
 Hand Code: H111  
 Quantity: 500.00 Pounds

AA411  
 NNW  
 1/8-1/4  
 0.213 mi.  
 1124 ft.

**CON EDISON SERVICE BOX: 40271**  
**143 ORCHARD ST**  
**NEW YORK, NY 10002**  
**Site 12 of 13 in cluster AA**

**RCRA NonGen / NLR 1016972750**  
**NY MANIFEST NYP004465316**

**Relative:**  
**Higher**

RCRA NonGen / NLR:  
 Date form received by agency: 04/12/2014  
 Facility name: CON EDISON SERVICE BOX: 40271  
 Facility address: 143 ORCHARD ST  
 NEW YORK, NY 10002  
 EPA ID: NYP004465316  
 Mailing address: IRVING PL, 15TH FL NE  
 NEW YORK, NY 10003  
 Contact: THOMAS TEELING  
 Contact address: Not reported

**Actual:**  
**37 ft.**



Map ID  
Direction  
Distance  
Elevation

MAP FINDINGS

Site

Database(s)

EDR ID Number  
EPA ID Number

**CON EDISON SERVICE BOX: 40271 (Continued)**

**1016972750**

Contact country: Not reported  
Contact telephone: Not reported  
Contact telephone: (212) 460-3770  
Contact email: Not reported  
EPA Region: 02  
Classification: Non-Generator  
Description: Handler: Non-Generators do not presently generate hazardous waste

Handler Activities Summary:

U.S. importer of hazardous waste: No  
Mixed waste (haz. and radioactive): No  
Recycler of hazardous waste: No  
Transporter of hazardous waste: No  
Treater, storer or disposer of HW: No  
Underground injection activity: No  
On-site burner exemption: No  
Furnace exemption: No  
Used oil fuel burner: No  
Used oil processor: No  
User oil refiner: No  
Used oil fuel marketer to burner: No  
Used oil Specification marketer: No  
Used oil transfer facility: No  
Used oil transporter: No

Historical Generators:

Date form received by agency: 03/12/2014  
Site name: CON EDISON SERVICE BOX: 40271  
Classification: Conditionally Exempt Small Quantity Generator

Violation Status: No violations found

NY MANIFEST:

Country: USA  
EPA ID: NYP004465316  
Facility Status: Not reported  
Location Address 1: 143 ORCHARD ST  
Code: BP  
Location Address 2: SB 40271  
Total Tanks: Not reported  
Location City: NEW YORK  
Location State: NY  
Location Zip: 10002  
Location Zip 4: Not reported

NY MANIFEST:

EPAID: NYP004465316  
Mailing Name: CON ED  
Mailing Contact: TOM TEELING  
Mailing Address 1: 4 IRVING PLACE - 15TH FLOOR  
Mailing Address 2: Not reported  
Mailing City: NEW YORK  
Mailing State: NY  
Mailing Zip: 10003  
Mailing Zip 4: Not reported  
Mailing Country: USA  
Mailing Phone: 2124603770

Map ID  
Direction  
Distance  
Elevation

MAP FINDINGS

Site

Database(s)

EDR ID Number  
EPA ID Number

CON EDISON SERVICE BOX: 40271 (Continued)

1016972750

NY MANIFEST:

Document ID:	Not reported
Manifest Status:	Not reported
seq:	Not reported
Year:	2014
Trans1 State ID:	NJD003812047
Trans2 State ID:	Not reported
Generator Ship Date:	03/12/2014
Trans1 Recv Date:	03/12/2014
Trans2 Recv Date:	Not reported
TSD Site Recv Date:	03/13/2014
Part A Recv Date:	Not reported
Part B Recv Date:	Not reported
Generator EPA ID:	NYP004465316
Trans1 EPA ID:	Not reported
Trans2 EPA ID:	Not reported
TSD ID 1:	NJD991291105
TSD ID 2:	Not reported
Manifest Tracking Number:	002360641GBF
Import Indicator:	N
Export Indicator:	N
Discr Quantity Indicator:	N
Discr Type Indicator:	N
Discr Residue Indicator:	N
Discr Partial Reject Indicator:	N
Discr Full Reject Indicator:	N
Manifest Ref Number:	Not reported
Alt Facility RCRA ID:	Not reported
Alt Facility Sign Date:	Not reported
MGMT Method Type Code:	H110
Waste Code:	Not reported
Waste Code:	Not reported
Waste Code:	Not reported
Waste Code:	Not reported
Waste Code:	Not reported
Waste Code:	Not reported
Quantity:	500
Units:	P - Pounds
Number of Containers:	1
Container Type:	TT - Cargo tank, tank trucks
Handling Method:	T Chemical, physical, or biological treatment.
Specific Gravity:	1
Waste Code:	D008
Waste Code 1_2:	Not reported
Waste Code 1_3:	Not reported
Waste Code 1_4:	Not reported
Waste Code 1_5:	Not reported
Waste Code 1_6:	Not reported

Map ID  
 Direction  
 Distance  
 Elevation

MAP FINDINGS

Site

Database(s)

EDR ID Number  
 EPA ID Number

**AA412**     **CON EDISON**  
**NNW**       **143 ORCHARD ST**  
**1/8-1/4**     **NEW YORK, NY 10002**  
**0.213 mi.**  
**1124 ft.**     **Site 13 of 13 in cluster AA**

**NY MANIFEST**     **S116295298**  
**N/A**

**Relative:**  
**Higher**

NY MANIFEST:  
 Country: USA  
 EPA ID: NYP004581773  
 Facility Status: Not reported  
 Location Address 1: 143 ORCHARD ST  
 Code: BP  
 Location Address 2: SB 40271  
 Total Tanks: Not reported  
 Location City: NEW YORK  
 Location State: NY  
 Location Zip: 10002  
 Location Zip 4: Not reported

**Actual:**  
**37 ft.**

NY MANIFEST:  
 EPAID: NYP004581773  
 Mailing Name: CON EDISON  
 Mailing Contact: TOM TEELING  
 Mailing Address 1: 4 IRVING PLACE 15TH FLOOR  
 Mailing Address 2: Not reported  
 Mailing City: NEW YORK  
 Mailing State: NY  
 Mailing Zip: 10003  
 Mailing Zip 4: Not reported  
 Mailing Country: USA  
 Mailing Phone: Not reported

NY MANIFEST:  
 Document ID: Not reported  
 Manifest Status: Not reported  
 seq: Not reported  
 Year: 2014  
 Trans1 State ID: NJD003812047  
 Trans2 State ID: Not reported  
 Generator Ship Date: 07/01/2014  
 Trans1 Recv Date: 07/01/2014  
 Trans2 Recv Date: Not reported  
 TSD Site Recv Date: 07/02/2014  
 Part A Recv Date: Not reported  
 Part B Recv Date: Not reported  
 Generator EPA ID: NYP004581773  
 Trans1 EPA ID: Not reported  
 Trans2 EPA ID: Not reported  
 TSDF ID 1: NJD991291105  
 TSDF ID 2: Not reported  
 Manifest Tracking Number: 002502159GBF  
 Import Indicator: N  
 Export Indicator: N  
 Discr Quantity Indicator: N  
 Discr Type Indicator: N  
 Discr Residue Indicator: N  
 Discr Partial Reject Indicator: N  
 Discr Full Reject Indicator: N  
 Manifest Ref Number: Not reported

Map ID  
 Direction  
 Distance  
 Elevation

MAP FINDINGS

Site

Database(s)

EDR ID Number  
 EPA ID Number

**CON EDISON (Continued)**

**S116295298**

Alt Facility RCRA ID: Not reported  
 Alt Facility Sign Date: Not reported  
 MGMT Method Type Code: H110  
 Waste Code: Not reported  
 Waste Code: Not reported  
 Waste Code: Not reported  
 Waste Code: Not reported  
 Waste Code: Not reported  
 Waste Code: Not reported  
 Quantity: 1000  
 Units: P - Pounds  
 Number of Containers: 1  
 Container Type: TT - Cargo tank, tank trucks  
 Handling Method: T Chemical, physical, or biological treatment.  
 Specific Gravity: 1  
 Waste Code: D008  
 Waste Code 1\_2: Not reported  
 Waste Code 1\_3: Not reported  
 Waste Code 1\_4: Not reported  
 Waste Code 1\_5: Not reported  
 Waste Code 1\_6: Not reported

**AO413**  
**WNW**  
**1/8-1/4**  
**0.213 mi.**  
**1127 ft.**

**WING CHAN YEUNG**  
**288 BROOME STREET**  
**NEW YORK, NY 10002**

**NY AST U003395501**  
**NY HIST AST N/A**

**Site 2 of 9 in cluster AO**

**Relative:**  
**Higher**

**AST:**

Region: STATE  
 DEC Region: 2  
 Site Status: Unregulated/Closed  
 Facility Id: 2-600008  
 Program Type: PBS  
 UTM X: 585205.02968  
 UTM Y: 4508006.60714  
 Expiration Date: N/A  
 Site Type: Apartment Building/Office Building

**Actual:**  
**40 ft.**

**Affiliation Records:**

Site Id: 21998  
 Affiliation Type: Emergency Contact  
 Company Name: WING CHAU YEUNG  
 Contact Type: Not reported  
 Contact Name: WING CHAU YEUNG  
 Address1: Not reported  
 Address2: Not reported  
 City: Not reported  
 State: NN  
 Zip Code: Not reported  
 Country Code: 999  
 Phone: (212) 925-1188  
 EMail: Not reported  
 Fax Number: Not reported  
 Modified By: KXTANG  
 Date Last Modified: 2006-01-10

Map ID  
Direction  
Distance  
Elevation

MAP FINDINGS

Site

Database(s)

EDR ID Number  
EPA ID Number

**WING CHAN YEUNG (Continued)**

**U003395501**

Site Id: 21998  
Affiliation Type: Facility Owner  
Company Name: CHIU LONG REALTY LLC  
Contact Type: PRESIDENT  
Contact Name: WING CHAU YEUNG  
Address1: 288 BROOME STREET  
Address2: Not reported  
City: NEW YORK  
State: NY  
Zip Code: 10002  
Country Code: 001  
Phone: (212) 925-1188  
EMail: Not reported  
Fax Number: Not reported  
Modified By: MRBARROW  
Date Last Modified: 2016-06-02

Site Id: 21998  
Affiliation Type: Mail Contact  
Company Name: WING CHAU YEUNG  
Contact Type: Not reported  
Contact Name: WING CHAU YEUNG  
Address1: 299 BROOME STREET, 2  
Address2: Not reported  
City: NEW YORK  
State: NY  
Zip Code: 10002-3729  
Country Code: 001  
Phone: (212) 925-1188  
EMail: Not reported  
Fax Number: Not reported  
Modified By: KXTANG  
Date Last Modified: 2006-01-10

Site Id: 21998  
Affiliation Type: On-Site Operator  
Company Name: WING CHAU YEUNG  
Contact Type: Not reported  
Contact Name: WING CHAU YEUNG  
Address1: Not reported  
Address2: Not reported  
City: Not reported  
State: NN  
Zip Code: Not reported  
Country Code: 999  
Phone: (212) 925-1188  
EMail: Not reported  
Fax Number: Not reported  
Modified By: KXTANG  
Date Last Modified: 2006-01-10

Tank Info:

Tank Number: 001  
Tank Id: 39944  
Material Code: 0001  
Common Name of Substance: #2 Fuel Oil (On-Site Consumption)

Map ID  
Direction  
Distance  
Elevation

MAP FINDINGS

Site

Database(s)

EDR ID Number  
EPA ID Number

WING CHAN YEUNG (Continued)

U003395501

Equipment Records:

I04 - Overfill - Product Level Gauge (A/G)  
A00 - Tank Internal Protection - None  
G00 - Tank Secondary Containment - None  
L09 - Piping Leak Detection - Exempt Suction Piping  
H00 - Tank Leak Detection - None  
D01 - Pipe Type - Steel/Carbon Steel/Iron  
E00 - Piping Secondary Containment - None  
J02 - Dispenser - Suction Dispenser  
K00 - Spill Prevention - None  
C01 - Pipe Location - Aboveground  
B00 - Tank External Protection - None  
F00 - Pipe External Protection - None

Tank Location: 1  
Tank Type: Steel/Carbon Steel/Iron  
Tank Status: Closed - Removed  
Pipe Model: Not reported  
Install Date: 01/03/1951  
Capacity Gallons: 2000  
Tightness Test Method: NN  
Date Test: Not reported  
Next Test Date: Not reported  
Date Tank Closed: 10/26/2012  
Register: True  
Modified By: MRBARROW  
Last Modified: 06/02/2016  
Material Name: Not reported

HIST AST:

PBS Number: 2-600008  
SWIS Code: 6201  
Operator: WING CHAN YEUNG  
Facility Phone: (212) 925-1188  
Facility Addr2: 288 BROOME STREET  
Facility Type: APARTMENT BUILDING  
Emergency: WING CHAN YEUNG  
Emergency Tel: (212) 925-1188  
Old PBSNO: Not reported  
Date Inspected: Not reported  
Inspector: Not reported  
Result of Inspection: Not reported  
Owner Name: WING CHAN YEUNG  
Owner Address: 299 BROOME STREET, 2  
Owner City,St,Zip: NEW YORK, NY 10022-3729  
Federal ID: Not reported  
Owner Tel: (212) 925-1188  
Owner Type: Corporate/Commercial  
Owner Subtype: Not reported  
Mailing Contact: Not reported  
Mailing Name: WING CHAN YEUNG  
Mailing Address: 299 BROOME STREET, 2  
Mailing Address 2: Not reported  
Mailing City,St,Zip: NEW YORK, NY 10002-3729  
Mailing Telephone: (212) 925-1188  
Owner Mark: First Owner  
Facility Status: 1 - Active PBS facility, i.e. total capacity of the PBS tanks is

Map ID  
Direction  
Distance  
Elevation

MAP FINDINGS

Site

Database(s)

EDR ID Number  
EPA ID Number

**WING CHAN YEUNG (Continued)**

**U003395501**

greater than 1,100 gallons, regardless if Subpart 360-14 tanks exist or not at the facility.

Certification Flag: False  
Certification Date: 03/02/2001  
Expiration: 03/13/2006  
Renew Flag: False  
Renew Date: Not reported  
Total Capacity: 1500  
FAMT: True  
Facility Screen: No Missing Data  
Owner Screen: Minor Data Missing  
Tank Screen: Minor Data Missing  
Dead Letter: False  
CBS Number: Not reported  
Town or City: NEW YORK CITY  
County Code: 62  
Town or City Code: 01  
Region: 2

Tank ID: 001  
Tank Location: ABOVEGROUND  
Tank Status: In Service  
Install Date: Not reported  
Capacity (Gal): 1500  
Product Stored: NOS 1,2, OR 4 FUEL OIL  
Tank Type: Steel/carbon steel  
Tank Internal: Not reported  
Tank External: Not reported  
Pipe Location: Not reported  
Pipe Type: STEEL/IRON  
Pipe Internal: Not reported  
Pipe External: Not reported  
Tank Containment: None  
Leak Detection: 0  
Overfill Protection: 4  
Dispenser Method: Suction  
Date Tested: Not reported  
Next Test Date: Not reported  
Missing Data for Tank: Minor Data Missing  
Date Closed: Not reported  
Test Method: Not reported  
Deleted: False  
Updated: True  
SPDES Number: Not reported  
Lat/Long: Not reported

AH414  
North  
1/8-1/4  
0.214 mi.  
1131 ft.

CON EDISON  
137 LUDLOW ST  
NEW YORK, NY 10002  
Site 4 of 7 in cluster AH

RCRA NonGen / NLR 1016967582  
NY MANIFEST NYP004411807

Relative:  
Higher

RCRA NonGen / NLR:  
Date form received by agency: 04/20/2015  
Facility name: CON EDISON  
Facility address: 137 LUDLOW ST  
NEW YORK, NY 10002  
EPA ID: NYP004411807

Actual:  
35 ft.

Map ID  
Direction  
Distance  
Elevation

MAP FINDINGS

Site

Database(s)

EDR ID Number  
EPA ID Number

**CON EDISON (Continued)**

**1016967582**

Mailing address: IRVING PL 15TH FL NE  
NEW YORK, NY 10003  
Contact: THOMAS TEELING  
Contact address: Not reported  
Not reported  
Contact country: Not reported  
Contact telephone: (212) 460-3770  
Contact email: Not reported  
EPA Region: 02  
Classification: Non-Generator  
Description: Handler: Non-Generators do not presently generate hazardous waste

Handler Activities Summary:

U.S. importer of hazardous waste: No  
Mixed waste (haz. and radioactive): No  
Recycler of hazardous waste: No  
Transporter of hazardous waste: No  
Treater, storer or disposer of HW: No  
Underground injection activity: No  
On-site burner exemption: No  
Furnace exemption: No  
Used oil fuel burner: No  
Used oil processor: No  
User oil refiner: No  
Used oil fuel marketer to burner: No  
Used oil Specification marketer: No  
Used oil transfer facility: No  
Used oil transporter: No

Historical Generators:

Date form received by agency: 04/20/2015  
Site name: CON EDISON  
Classification: Not a generator, verified

Date form received by agency: 01/30/2014  
Site name: CON EDISON SERVICE BOX: 39411  
Classification: Not a generator, verified

Violation Status: No violations found

NY MANIFEST:

Country: USA  
EPA ID: NYP004411807  
Facility Status: Not reported  
Location Address 1: F/O 137 LUDLOW ST  
Code: BP  
Location Address 2: SB39411  
Total Tanks: Not reported  
Location City: NEW YORK  
Location State: NY  
Location Zip: 10002  
Location Zip 4: Not reported

NY MANIFEST:

EPAID: NYP004411807  
Mailing Name: CON EDISON  
Mailing Contact: CON EDISON



Map ID  
Direction  
Distance  
Elevation

MAP FINDINGS

Site

Database(s)

EDR ID Number  
EPA ID Number

**CON EDISON (Continued)**

**1016967582**

Mailing Address 1: 4 IRVING PLACE  
Mailing Address 2: 15TH FL  
Mailing City: NEW YORK  
Mailing State: NY  
Mailing Zip: 10003  
Mailing Zip 4: Not reported  
Mailing Country: USA  
Mailing Phone: Not reported

**NY MANIFEST:**

Document ID: Not reported  
Manifest Status: Not reported  
seq: Not reported  
Year: 2013  
Trans1 State ID: NJD003812047  
Trans2 State ID: Not reported  
Generator Ship Date: 12/30/2013  
Trans1 Recv Date: 12/30/2013  
Trans2 Recv Date: Not reported  
TSD Site Recv Date: 01/02/2014  
Part A Recv Date: Not reported  
Part B Recv Date: Not reported  
Generator EPA ID: NYP004411807  
Trans1 EPA ID: Not reported  
Trans2 EPA ID: Not reported  
TSD ID 1: NJD991291105  
TSD ID 2: Not reported  
Manifest Tracking Number: 002299512GBF  
Import Indicator: N  
Export Indicator: N  
Discr Quantity Indicator: N  
Discr Type Indicator: N  
Discr Residue Indicator: N  
Discr Partial Reject Indicator: N  
Discr Full Reject Indicator: N  
Manifest Ref Number: Not reported  
Alt Facility RCRA ID: Not reported  
Alt Facility Sign Date: Not reported  
MGMT Method Type Code: H110  
Waste Code: Not reported  
Waste Code: Not reported  
Waste Code: Not reported  
Waste Code: Not reported  
Waste Code: Not reported  
Waste Code: Not reported  
Quantity: 500  
Units: P - Pounds  
Number of Containers: 1  
Container Type: TT - Cargo tank, tank trucks  
Handling Method: T Chemical, physical, or biological treatment.  
Specific Gravity: 1  
Waste Code: D008  
Waste Code 1\_2: Not reported  
Waste Code 1\_3: Not reported  
Waste Code 1\_4: Not reported  
Waste Code 1\_5: Not reported  
Waste Code 1\_6: Not reported

MAP FINDINGS

Map ID  
 Direction  
 Distance  
 Elevation

Site

Database(s)

EDR ID Number  
 EPA ID Number

**AH415**      **SELINA SHIH**  
**North**      **143- ESSEX STREET**  
**1/8-1/4**      **NEW YORK, NY 10002**  
**0.215 mi.**  
**1133 ft.**      **Site 5 of 7 in cluster AH**

**NY AST**      **U004048263**  
                          **N/A**

**Relative:**  
**Lower**

AST:

Region: STATE  
 DEC Region: 2  
 Site Status: Unregulated/Closed  
 Facility Id: 2-607279  
 Program Type: PBS  
 UTM X: 585527.60463  
 UTM Y: 4508210.67598  
 Expiration Date: N/A  
 Site Type: Apartment Building/Office Building

**Actual:**  
**32 ft.**

Affiliation Records:

Site Id: 29132  
 Affiliation Type: Facility Owner  
 Company Name: FORTUNA- CRX INC.  
 Contact Type: Not reported  
 Contact Name: Not reported  
 Address1: 39 BOWERY #918  
 Address2: Not reported  
 City: NEW YORK  
 State: NY  
 Zip Code: 10002  
 Country Code: 001  
 Phone: (212) 406-9280  
 EMail: Not reported  
 Fax Number: Not reported  
 Modified By: TRANSLAT  
 Date Last Modified: 2004-03-04

Site Id: 29132  
 Affiliation Type: Mail Contact  
 Company Name: FORTUNA- CRX INC.  
 Contact Type: Not reported  
 Contact Name: SELINA SHIH  
 Address1: 39 BOWERY  
 Address2: #918  
 City: NEW YORK  
 State: NY  
 Zip Code: 10002  
 Country Code: 001  
 Phone: (212) 406-9280  
 EMail: Not reported  
 Fax Number: Not reported  
 Modified By: TRANSLAT  
 Date Last Modified: 2004-03-04

Site Id: 29132  
 Affiliation Type: On-Site Operator  
 Company Name: SELINA SHIH  
 Contact Type: Not reported  
 Contact Name: SALVADOR FLORES  
 Address1: Not reported  
 Address2: Not reported  
 City: Not reported

Map ID  
Direction  
Distance  
Elevation

MAP FINDINGS

Site

Database(s)

EDR ID Number  
EPA ID Number

**SELINA SHIH (Continued)**

**U004048263**

State: NN  
Zip Code: Not reported  
Country Code: 001  
Phone: (646) 226-4956  
EMail: Not reported  
Fax Number: Not reported  
Modified By: TRANSLAT  
Date Last Modified: 2004-03-04

Site Id: 29132  
Affiliation Type: Emergency Contact  
Company Name: FORTUNA- CRX INC.  
Contact Type: Not reported  
Contact Name: SELINA SHIH  
Address1: Not reported  
Address2: Not reported  
City: Not reported  
State: NN  
Zip Code: Not reported  
Country Code: 001  
Phone: (212) 406-9280  
EMail: Not reported  
Fax Number: Not reported  
Modified By: TRANSLAT  
Date Last Modified: 2004-03-04

Tank Info:

Tank Number: 001  
Tank Id: 62680  
Material Code: 0001  
Common Name of Substance: #2 Fuel Oil (On-Site Consumption)

Equipment Records:

A00 - Tank Internal Protection - None  
C03 - Pipe Location - Aboveground/Underground Combination  
D01 - Pipe Type - Steel/Carbon Steel/Iron  
G03 - Tank Secondary Containment - Vault (w/o access)  
I04 - Overfill - Product Level Gauge (A/G)  
H00 - Tank Leak Detection - None  
B00 - Tank External Protection - None  
F00 - Pipe External Protection - None  
I05 - Overfill - Vent Whistle

Tank Location: 1  
Tank Type: Steel/Carbon Steel/Iron  
Tank Status: Closed - Removed  
Pipe Model: Not reported  
Install Date: Not reported  
Capacity Gallons: 1500  
Tightness Test Method: NN  
Date Test: Not reported  
Next Test Date: Not reported  
Date Tank Closed: Not reported  
Register: True  
Modified By: TRANSLAT  
Last Modified: 03/04/2004

Map ID  
Direction  
Distance  
Elevation

MAP FINDINGS

Site

Database(s)

EDR ID Number  
EPA ID Number

**SELINA SHIH (Continued)**

**U004048263**

Material Name: Not reported

**AD416**  
**WSW**  
**1/8-1/4**  
**0.215 mi.**  
**1136 ft.**

**CON EDISON SERVICE BOX 40237**  
**28 ORCHARD ST**  
**NEW YORK, NY 10002**

**RCRA NonGen / NLR**  
**NY MANIFEST**  
**NJ MANIFEST**

**1014926389**  
**NYP004241469**

**Site 6 of 10 in cluster AD**

**Relative:**  
**Higher**

RCRA NonGen / NLR:

Date form received by agency: 10/07/2011

Facility name: CON EDISON SERVICE BOX 40237

Facility address: 28 ORCHARD ST  
NEW YORK, NY 10002

EPA ID: NYP004241469

Mailing address: 4 IRVING PL, RM 828  
NEW YORK, NY 10003

Contact: RICARDO CARTY

Contact address: Not reported

Not reported

Contact country: Not reported

Contact telephone: (212) 643-3044

Contact email: Not reported

EPA Region: 02

Classification: Non-Generator

Description: Handler: Non-Generators do not presently generate hazardous waste

**Actual:**  
**39 ft.**

Handler Activities Summary:

U.S. importer of hazardous waste: No  
Mixed waste (haz. and radioactive): No  
Recycler of hazardous waste: No  
Transporter of hazardous waste: No  
Treater, storer or disposer of HW: No  
Underground injection activity: No  
On-site burner exemption: No  
Furnace exemption: No  
Used oil fuel burner: No  
Used oil processor: No  
Used oil refiner: No  
Used oil fuel marketer to burner: No  
Used oil Specification marketer: No  
Used oil transfer facility: No  
Used oil transporter: No

Historical Generators:

Date form received by agency: 09/07/2011

Site name: CON EDISON SERVICE BOX 40237

Classification: Conditionally Exempt Small Quantity Generator

Violation Status: No violations found

NY MANIFEST:

Country: USA

EPA ID: NYP004241469

Facility Status: Not reported

Location Address 1: 28 ORCHARD ST

Code: BP

Location Address 2: Not reported

Map ID  
Direction  
Distance  
Elevation

MAP FINDINGS

Site

Database(s)

EDR ID Number  
EPA ID Number

**CON EDISON SERVICE BOX 40237 (Continued)**

**1014926389**

Total Tanks:	Not reported
Location City:	NEW YORK
Location State:	NY
Location Zip:	Not reported
Location Zip 4:	Not reported
NY MANIFEST:	
EPAID:	NYP004241469
Mailing Name:	CONED
Mailing Contact:	CONED
Mailing Address 1:	4 IRVING PLACE
Mailing Address 2:	15TH FLOOR
Mailing City:	NEW YORK
Mailing State:	NY
Mailing Zip:	10003
Mailing Zip 4:	Not reported
Mailing Country:	USA
Mailing Phone:	Not reported
NY MANIFEST:	
Document ID:	Not reported
Manifest Status:	Not reported
seq:	Not reported
Year:	2011
Trans1 State ID:	NJ0000027193
Trans2 State ID:	Not reported
Generator Ship Date:	09/07/2011
Trans1 Recv Date:	09/07/2011
Trans2 Recv Date:	Not reported
TSD Site Recv Date:	09/08/2011
Part A Recv Date:	Not reported
Part B Recv Date:	Not reported
Generator EPA ID:	NYP004241469
Trans1 EPA ID:	Not reported
Trans2 EPA ID:	Not reported
TSD ID 1:	NJD002200046
TSD ID 2:	Not reported
Manifest Tracking Number:	007660168JJK
Import Indicator:	N
Export Indicator:	N
Discr Quantity Indicator:	N
Discr Type Indicator:	N
Discr Residue Indicator:	N
Discr Partial Reject Indicator:	N
Discr Full Reject Indicator:	N
Manifest Ref Number:	Not reported
Alt Facility RCRA ID:	Not reported
Alt Facility Sign Date:	Not reported
MGMT Method Type Code:	H111
Waste Code:	Not reported
Waste Code:	Not reported
Waste Code:	Not reported
Waste Code:	Not reported
Waste Code:	Not reported
Waste Code:	Not reported
Quantity:	100.0
Units:	P - Pounds

Map ID  
Direction  
Distance  
Elevation

MAP FINDINGS

Site

Database(s)

EDR ID Number  
EPA ID Number

**CON EDISON SERVICE BOX 40237 (Continued)**

**1014926389**

Number of Containers: 1.0  
Container Type: TT - Cargo tank, tank trucks  
Handling Method: T Chemical, physical, or biological treatment.  
Specific Gravity: 1.0  
Waste Code: D008  
Waste Code 1\_2: Not reported  
Waste Code 1\_3: Not reported  
Waste Code 1\_4: Not reported  
Waste Code 1\_5: Not reported  
Waste Code 1\_6: Not reported

**NJ MANIFEST:**

EPA Id: NYP004241469  
Mail Address: 4 IRVING PL, RM 828  
Mail City/State/Zip: NEW YORK, NY 10003  
Facility Phone: Not reported  
Emergency Phone: Not reported  
Contact: RICARDO CARTY  
Comments: Not reported  
SIC Code: Not reported  
County: NY061  
Municipal: Not reported  
Previous EPA Id: Not reported  
Gen Flag: Not reported  
Trans Flag: Not reported  
TSDf Flag: Not reported  
Name Change: Not reported  
Date Change: Not reported

**Manifest:**

Manifest Number: 007660168JJK  
EPA ID: NYP004241469  
Date Shipped: 9/7/2011  
TSDf EPA ID: NJD002200046  
Transporter EPA ID: NJ0000027193  
Transporter 2 EPA ID: Not reported  
Transporter 3 EPA ID: Not reported  
Transporter 4 EPA ID: Not reported  
Transporter 5 EPA ID: Not reported  
Transporter 6 EPA ID: Not reported  
Transporter 7 EPA ID: Not reported  
Transporter 8 EPA ID: Not reported  
Transporter 9 EPA ID: Not reported  
Transporter 10 EPA ID: Not reported  
Date Trans1 Transported Waste: Not reported  
Date Trans2 Transported Waste: Not reported  
Date Trans3 Transported Waste: Not reported  
Date Trans4 Transported Waste: Not reported  
Date Trans5 Transported Waste: Not reported  
Date Trans6 Transported Waste: Not reported  
Date Trans7 Transported Waste: Not reported  
Date Trans8 Transported Waste: Not reported  
Date Trans9 Transported Waste: Not reported  
Date Trans10 Transported Waste: Not reported  
Date TSDf Received Waste: Not reported  
TSDf EPA Facility Name: Not reported

Map ID  
 Direction  
 Distance  
 Elevation

MAP FINDINGS

Site

Database(s)

EDR ID Number  
 EPA ID Number

**CON EDISON SERVICE BOX 40237 (Continued)**

**1014926389**

QTY Units: Not reported  
 Transporter SEQ ID: Not reported  
 Transporter-1 Date: Not reported  
 Waste SEQ ID: Not reported  
 Waste Type Code 2: Not reported  
 Waste Type Code 3: Not reported  
 Waste Type Code 4: Not reported  
 Waste Type Code 5: Not reported  
 Waste Type Code 6: Not reported  
 Date Accepted: Not reported  
 Manifest Discrepancy Type: Not reported  
 Data Entry Number: Not reported  
 Was Load Rejected: NEW YORK, NY 10003  
 Reason Load Was Rejected: Not reported

Waste:  
 Manifest Year: Not reported  
 Waste Code: D008  
 Hand Code: H111  
 Quantity: 100.00 Pounds

**AD417 HESTER - 45 ALLEN STREET (SEWARD PARK EXTENSION)**  
**West 45 ALLEN STREET**  
**1/8-1/4 NEW YORK, NY 10002**  
**0.215 mi.**  
**1137 ft. Site 7 of 10 in cluster AD**

**NY UST U003065865**  
**N/A**

**Relative:  
 Higher**

UST:  
 Id/Status: 2-475238 / Active  
 Program Type: PBS  
 Region: STATE  
 DEC Region: 2  
 Expiration Date: 03/28/2019  
 UTM X: 585176.72392  
 UTM Y: 4507793.90267  
 Site Type: Apartment Building/Office Building

**Actual:  
 40 ft.**

Affiliation Records:  
 Site Id: 20983  
 Affiliation Type: On-Site Operator  
 Company Name: HESTER - 45 ALLEN STREET (SEWARD PARK EXTENSION)  
 Contact Type: Not reported  
 Contact Name: FUEL OIL REMEDIATION UNIT  
 Address1: Not reported  
 Address2: Not reported  
 City: Not reported  
 State: NN  
 Zip Code: Not reported  
 Country Code: 001  
 Phone: (718) 707-5725  
 EMail: Not reported  
 Fax Number: Not reported  
 Modified By: NRLOMBAR  
 Date Last Modified: 2014-01-30

Site Id: 20983

Map ID  
Direction  
Distance  
Elevation

MAP FINDINGS

Site

Database(s)

EDR ID Number  
EPA ID Number

**HESTER - 45 ALLEN STREET (SEWARD PARK EXTENSION) (Continued)**

**U003065865**

Affiliation Type: Emergency Contact  
Company Name: NYC HOUSING AUTHORITY  
Contact Type: Not reported  
Contact Name: EMERGENCY SERVICES DEPT.  
Address1: Not reported  
Address2: Not reported  
City: Not reported  
State: NN  
Zip Code: Not reported  
Country Code: 001  
Phone: (718) 707-5900  
EMail: Not reported  
Fax Number: Not reported  
Modified By: NRLOMBAR  
Date Last Modified: 2014-10-03

Site Id: 20983  
Affiliation Type: Mail Contact  
Company Name: NYC HOUSING AUTHORITY  
Contact Type: Not reported  
Contact Name: FUEL OIL REMEDIATION COORDINATOR  
Address1: 23-02 49TH AVENUE  
Address2: TECH SERVS DEPT - 5TH FLOOR  
City: LONG ISLAND CITY  
State: NY  
Zip Code: 11101  
Country Code: 001  
Phone: (718) 707-5725  
EMail: YELENA.TKACH@NYCHA.NYC.GOV  
Fax Number: Not reported  
Modified By: NRLOMBAR  
Date Last Modified: 2015-08-14

Site Id: 20983  
Affiliation Type: Facility Owner  
Company Name: NYC HOUSING AUTHORITY  
Contact Type: \\  
Contact Name: Not reported  
Address1: 23-02 49TH AVENUE  
Address2: Not reported  
City: LONG ISLAND CITY  
State: NY  
Zip Code: 11101  
Country Code: 001  
Phone: (718) 707-5806  
EMail: Not reported  
Fax Number: Not reported  
Modified By: NRLOMBAR  
Date Last Modified: 2014-10-03

Tank Info:

Tank Number: 1  
Tank ID: 60681  
Tank Status: In Service  
Material Name: In Service  
Capacity Gallons: 3000



Map ID  
Direction  
Distance  
Elevation

MAP FINDINGS

Site

Database(s)

EDR ID Number  
EPA ID Number

**HESTER - 45 ALLEN STREET (SEWARD PARK EXTENSION) (Continued)**

**U003065865**

Install Date: 04/01/2001  
Date Tank Closed: Not reported  
Registered: True  
Tank Location: Underground  
Tank Type: 0  
Material Code: 0001  
Common Name of Substance: #2 Fuel Oil (On-Site Consumption)

Tightness Test Method: NN  
Date Test: Not reported  
Next Test Date: Not reported  
Pipe Model: E  
Modified By: NRLOMBAR  
Last Modified: 11/12/2008

Equipment Records:

J02 - Dispenser - Suction Dispenser  
K00 - Spill Prevention - None  
B09 - Tank External Protection - Urethane  
L02 - Piping Leak Detection - Interstitial - Manual Monitoring  
E04 - Piping Secondary Containment - Double walled UG  
F05 - Pipe External Protection - Jacketed  
G04 - Tank Secondary Containment - Double-Walled (Underground)  
I02 - Overfill - High Level Alarm  
I03 - Overfill - Automatic Shut-Off  
L09 - Piping Leak Detection - Exempt Suction Piping  
A00 - Tank Internal Protection - None  
C02 - Pipe Location - Underground/On-ground  
H01 - Tank Leak Detection - Interstitial - Electronic Monitoring  
D11 - Pipe Type - Flexible Piping  
H05 - Tank Leak Detection - In-Tank System (ATG)

Tank Number: OLD 1  
Tank ID: 37769  
Tank Status: Closed - Removed  
Material Name: Closed - Removed  
Capacity Gallons: 10000  
Install Date: 10/01/1974  
Date Tank Closed: 11/01/2000  
Registered: True  
Tank Location: Underground  
Tank Type: Steel/carbon steel  
Material Code: 0001  
Common Name of Substance: #2 Fuel Oil (On-Site Consumption)

Tightness Test Method: 03  
Date Test: 03/01/1995  
Next Test Date: Not reported  
Pipe Model: Not reported  
Modified By: TRANSLAT  
Last Modified: 03/04/2004

Equipment Records:

A00 - Tank Internal Protection - None  
C02 - Pipe Location - Underground/On-ground  
G00 - Tank Secondary Containment - None  
I04 - Overfill - Product Level Gauge (A/G)

Map ID  
Direction  
Distance  
Elevation

MAP FINDINGS

Site

Database(s)

EDR ID Number  
EPA ID Number

**HESTER - 45 ALLEN STREET (SEWARD PARK EXTENSION) (Continued)**

**U003065865**

D01 - Pipe Type - Steel/Carbon Steel/Iron  
J02 - Dispenser - Suction Dispenser  
F06 - Pipe External Protection - Wrapped  
H00 - Tank Leak Detection - None  
B00 - Tank External Protection - None

**AD418**  
**West**  
**1/8-1/4**  
**0.215 mi.**  
**1137 ft.**

**CON EDISON VAULT 9514**  
**45 ALLEN ST**  
**NEW YORK, NY 10005**

**RCRA NonGen / NLR** **1014918019**  
**NY MANIFEST** **NYP004216026**

**Site 8 of 10 in cluster AD**

**Relative:**  
**Higher**

RCRA NonGen / NLR:

Date form received by agency: 10/20/2010

Facility name: CON EDISON VAULT 9514

Facility address: 45 ALLEN ST  
NEW YORK, NY 10005

EPA ID: NYP004216026  
Mailing address: IRVING PL RM 828  
NEW YORK, NY 10003

Contact: PETER JORDAN  
Contact address: Not reported

Contact country: Not reported  
Contact telephone: (212) 780-3756

Contact email: Not reported

EPA Region: 02

Classification: Non-Generator

Description: Handler: Non-Generators do not presently generate hazardous waste

**Actual:**  
**40 ft.**

**Handler Activities Summary:**

U.S. importer of hazardous waste: No  
Mixed waste (haz. and radioactive): No  
Recycler of hazardous waste: No  
Transporter of hazardous waste: No  
Treater, storer or disposer of HW: No  
Underground injection activity: No  
On-site burner exemption: No  
Furnace exemption: No  
Used oil fuel burner: No  
Used oil processor: No  
User oil refiner: No  
Used oil fuel marketer to burner: No  
Used oil Specification marketer: No  
Used oil transfer facility: No  
Used oil transporter: No

**Historical Generators:**

Date form received by agency: 09/20/2010

Site name: CON EDISON VAULT 9514

Classification: Conditionally Exempt Small Quantity Generator

Violation Status: No violations found

**NY MANIFEST:**

Country: USA  
EPA ID: NYP004216026

Map ID  
Direction  
Distance  
Elevation

MAP FINDINGS

Site

Database(s)

EDR ID Number  
EPA ID Number

**CON EDISON VAULT 9514 (Continued)**

**1014918019**

Facility Status:	Not reported
Location Address 1:	45 45 ALLEN ST.
Code:	BP
Location Address 2:	Not reported
Total Tanks:	Not reported
Location City:	NEW YORK
Location State:	NY
Location Zip:	10005
Location Zip 4:	Not reported
NY MANIFEST:	
EPAID:	NYP004216026
Mailing Name:	CONSOLIDATED EDISON
Mailing Contact:	TOM TEELING
Mailing Address 1:	4 IRVING PLACE RM 828
Mailing Address 2:	Not reported
Mailing City:	NEW YORK
Mailing State:	NY
Mailing Zip:	10003
Mailing Zip 4:	Not reported
Mailing Country:	USA
Mailing Phone:	2124603770
NY MANIFEST:	
Document ID:	Not reported
Manifest Status:	Not reported
seq:	Not reported
Year:	2010
Trans1 State ID:	NJ0000027193
Trans2 State ID:	Not reported
Generator Ship Date:	09/20/2010
Trans1 Recv Date:	09/20/2010
Trans2 Recv Date:	Not reported
TSD Site Recv Date:	09/23/2010
Part A Recv Date:	Not reported
Part B Recv Date:	Not reported
Generator EPA ID:	NYP004216026
Trans1 EPA ID:	Not reported
Trans2 EPA ID:	Not reported
TSD ID 1:	NJD002200046
TSD ID 2:	Not reported
Manifest Tracking Number:	006874807JJK
Import Indicator:	N
Export Indicator:	N
Discr Quantity Indicator:	Y
Discr Type Indicator:	N
Discr Residue Indicator:	N
Discr Partial Reject Indicator:	N
Discr Full Reject Indicator:	N
Manifest Ref Number:	Not reported
Alt Facility RCRA ID:	Not reported
Alt Facility Sign Date:	Not reported
MGMT Method Type Code:	H141
Waste Code:	Not reported
Waste Code:	Not reported
Waste Code:	Not reported
Waste Code:	Not reported

Map ID  
Direction  
Distance  
Elevation

MAP FINDINGS

Site

Database(s)

EDR ID Number  
EPA ID Number

**CON EDISON VAULT 9514 (Continued)**

**1014918019**

Waste Code: Not reported  
Waste Code: Not reported  
Quantity: 1874.0  
Units: K - Kilograms (2.2 pounds)  
Number of Containers: 1.0  
Container Type: TT - Cargo tank, tank trucks  
Handling Method: B Incineration, heat recovery, burning.  
Specific Gravity: 1.0  
Waste Code: B002  
Waste Code 1\_2: Not reported  
Waste Code 1\_3: Not reported  
Waste Code 1\_4: Not reported  
Waste Code 1\_5: Not reported  
Waste Code 1\_6: Not reported

**AD419**  
**West**  
**1/8-1/4**  
**0.215 mi.**  
**1137 ft.**

**CON EDISON**  
**43 ALLEN ST**  
**NEW YORK, NY 10002**  
**Site 9 of 10 in cluster AD**

**RCRA NonGen / NLR**

**1019904848**  
**NYP004802856**

**Relative:**  
**Higher**

RCRA NonGen / NLR:

**Actual:**  
**40 ft.**

Date form received by agency: 07/06/2015  
Facility name: CON EDISON  
Facility address: 43 ALLEN ST  
NEW YORK, NY 10002  
EPA ID: NYP004802856  
Mailing address: IRVING PL 15TH FL NE  
NEW YORK, NY 10003  
Contact: THOMAS TEELING  
Contact address: Not reported  
Not reported  
Contact country: Not reported  
Contact telephone: (212) 460-3770  
Contact email: Not reported  
EPA Region: 02  
Classification: Non-Generator  
Description: Handler: Non-Generators do not presently generate hazardous waste

Handler Activities Summary:

U.S. importer of hazardous waste: No  
Mixed waste (haz. and radioactive): No  
Recycler of hazardous waste: No  
Transporter of hazardous waste: No  
Treater, storer or disposer of HW: No  
Underground injection activity: No  
On-site burner exemption: No  
Furnace exemption: No  
Used oil fuel burner: No  
Used oil processor: No  
Used oil refiner: No  
Used oil fuel marketer to burner: No  
Used oil Specification marketer: No  
Used oil transfer facility: No  
Used oil transporter: No

Map ID  
 Direction  
 Distance  
 Elevation

MAP FINDINGS

Site

Database(s)

EDR ID Number  
 EPA ID Number

**CON EDISON (Continued)**

**1019904848**

Historical Generators:  
 Date form received by agency: 07/06/2015  
 Site name: CON EDISON  
 Classification: Small Quantity Generator  
  
 Violation Status: No violations found

**AD420**  
**West**  
**1/8-1/4**  
**0.215 mi.**  
**1137 ft.**

**CON EDISON**  
**43 ALLEN ST**  
**NEW YORK, NY 10002**  
  
**Site 10 of 10 in cluster AD**

**NY MANIFEST S118257538**  
**N/A**

**Relative:**  
**Higher**

NY MANIFEST:  
 Country: USA  
 EPA ID: NYP004802856  
 Facility Status: Not reported  
 Location Address 1: 43 ALLEN ST  
 Code: BP  
 Location Address 2: SB 24367  
 Total Tanks: Not reported  
 Location City: NEW YORK  
 Location State: NY  
 Location Zip: 10002  
 Location Zip 4: Not reported

**Actual:**  
**40 ft.**

NY MANIFEST:  
 EPAID: NYP004802856  
 Mailing Name: CON EDISON  
 Mailing Contact: DENNIS HUACON  
 Mailing Address 1: 4 IRVING PL 15TH FL  
 Mailing Address 2: Not reported  
 Mailing City: NEW YORK  
 Mailing State: NY  
 Mailing Zip: 10003  
 Mailing Zip 4: Not reported  
 Mailing Country: USA  
 Mailing Phone: 2124603770

NY MANIFEST:  
 Document ID: Not reported  
 Manifest Status: Not reported  
 seq: Not reported  
 Year: 2015  
 Trans1 State ID: NJD003812047  
 Trans2 State ID: Not reported  
 Generator Ship Date: 07/06/2015  
 Trans1 Recv Date: 07/06/2015  
 Trans2 Recv Date: Not reported  
 TSD Site Recv Date: 07/08/2015  
 Part A Recv Date: Not reported  
 Part B Recv Date: Not reported  
 Generator EPA ID: NYP004802856  
 Trans1 EPA ID: Not reported  
 Trans2 EPA ID: Not reported  
 TSDF ID 1: NJD991291105  
 TSDF ID 2: Not reported  
 Manifest Tracking Number: 002614574GBF

Map ID  
Direction  
Distance  
Elevation

MAP FINDINGS

Site

Database(s)

EDR ID Number  
EPA ID Number

CON EDISON (Continued)

S118257538

Import Indicator:	N
Export Indicator:	N
Discr Quantity Indicator:	N
Discr Type Indicator:	N
Discr Residue Indicator:	N
Discr Partial Reject Indicator:	N
Discr Full Reject Indicator:	N
Manifest Ref Number:	Not reported
Alt Facility RCRA ID:	Not reported
Alt Facility Sign Date:	Not reported
MGMT Method Type Code:	H110
Waste Code:	Not reported
Waste Code:	Not reported
Waste Code:	Not reported
Waste Code:	Not reported
Waste Code:	Not reported
Waste Code:	Not reported
Quantity:	500
Units:	P - Pounds
Number of Containers:	1
Container Type:	TT - Cargo tank, tank trucks
Handling Method:	T Chemical, physical, or biological treatment.
Specific Gravity:	1
Waste Code:	D008
Waste Code 1_2:	Not reported
Waste Code 1_3:	Not reported
Waste Code 1_4:	Not reported
Waste Code 1_5:	Not reported
Waste Code 1_6:	Not reported
Document ID:	Not reported
Manifest Status:	Not reported
seq:	Not reported
Year:	2015
Trans1 State ID:	NJD003812047
Trans2 State ID:	Not reported
Generator Ship Date:	07/06/2015
Trans1 Recv Date:	07/06/2015
Trans2 Recv Date:	Not reported
TSD Site Recv Date:	07/08/2015
Part A Recv Date:	Not reported
Part B Recv Date:	Not reported
Generator EPA ID:	NYP004802856
Trans1 EPA ID:	Not reported
Trans2 EPA ID:	Not reported
TSD ID 1:	NJD991291105
TSD ID 2:	Not reported
Manifest Tracking Number:	002614574GBF
Import Indicator:	N
Export Indicator:	N
Discr Quantity Indicator:	N
Discr Type Indicator:	N
Discr Residue Indicator:	N
Discr Partial Reject Indicator:	N
Discr Full Reject Indicator:	N
Manifest Ref Number:	Not reported
Alt Facility RCRA ID:	Not reported

Map ID  
Direction  
Distance  
Elevation

MAP FINDINGS

Site

Database(s)

EDR ID Number  
EPA ID Number

**CON EDISON (Continued)**

**S118257538**

Alt Facility Sign Date: Not reported  
MGMT Method Type Code: H110  
Waste Code: Not reported  
Waste Code: Not reported  
Waste Code: Not reported  
Waste Code: Not reported  
Waste Code: Not reported  
Waste Code: Not reported  
Quantity: 500  
Units: P - Pounds  
Number of Containers: 1  
Container Type: TT - Cargo tank, tank trucks  
Handling Method: T Chemical, physical, or biological treatment.  
Specific Gravity: 1  
Waste Code: D008  
Waste Code 1\_2: Not reported  
Waste Code 1\_3: Not reported  
Waste Code 1\_4: Not reported  
Waste Code 1\_5: Not reported  
Waste Code 1\_6: Not reported  
  
Document ID: Not reported  
Manifest Status: Not reported  
seq: Not reported  
Year: 2015  
Trans1 State ID: NJD003812047  
Trans2 State ID: Not reported  
Generator Ship Date: 07/06/2015  
Trans1 Recv Date: 07/06/2015  
Trans2 Recv Date: Not reported  
TSD Site Recv Date: 07/08/2015  
Part A Recv Date: Not reported  
Part B Recv Date: Not reported  
Generator EPA ID: NYP004802856  
Trans1 EPA ID: Not reported  
Trans2 EPA ID: Not reported  
TSDF ID 1: NJD991291105  
TSDF ID 2: Not reported  
Manifest Tracking Number: 002614574GBF  
Import Indicator: N  
Export Indicator: N  
Discr Quantity Indicator: N  
Discr Type Indicator: N  
Discr Residue Indicator: N  
Discr Partial Reject Indicator: N  
Discr Full Reject Indicator: N  
Manifest Ref Number: Not reported  
Alt Facility RCRA ID: Not reported  
Alt Facility Sign Date: Not reported  
MGMT Method Type Code: H110  
Waste Code: Not reported  
Waste Code: Not reported  
Waste Code: Not reported  
Waste Code: Not reported  
Waste Code: Not reported  
Waste Code: Not reported  
Quantity: 500

Map ID  
Direction  
Distance  
Elevation

MAP FINDINGS

Site

Database(s)

EDR ID Number  
EPA ID Number

**CON EDISON (Continued)**

**S118257538**

Units: P - Pounds  
Number of Containers: 1  
Container Type: TT - Cargo tank, tank trucks  
Handling Method: T Chemical, physical, or biological treatment.  
Specific Gravity: 1  
Waste Code: D008  
Waste Code 1\_2: Not reported  
Waste Code 1\_3: Not reported  
Waste Code 1\_4: Not reported  
Waste Code 1\_5: Not reported  
Waste Code 1\_6: Not reported

**AQ421**  
**SE**  
**1/8-1/4**  
**0.216 mi.**  
**1140 ft.**

**CON EDISON SERVICE BOX: 35795**  
**471 GRAND ST**  
**NEW YORK, NY 10002**

**RCRA NonGen / NLR** **1016973262**  
**NY MANIFEST** **NYP004470563**

**Site 1 of 3 in cluster AQ**

**Relative:**  
**Lower**

RCRA NonGen / NLR:

Date form received by agency: 04/18/2014  
Facility name: CON EDISON SERVICE BOX: 35795  
Facility address: 471 GRAND ST

**Actual:**  
**31 ft.**

NEW YORK, NY 10002  
EPA ID: NYP004470563  
Mailing address: IRVING PL, 15TH FL NE  
NEW YORK, NY 10003

Contact: THOMAS TEELING  
Contact address: Not reported

Not reported  
Contact country: Not reported  
Contact telephone: (212) 460-3770

Contact email: Not reported  
EPA Region: 02

Classification: Non-Generator

Description: Handler: Non-Generators do not presently generate hazardous waste

**Handler Activities Summary:**

U.S. importer of hazardous waste: No  
Mixed waste (haz. and radioactive): No  
Recycler of hazardous waste: No  
Transporter of hazardous waste: No  
Treater, storer or disposer of HW: No  
Underground injection activity: No  
On-site burner exemption: No  
Furnace exemption: No  
Used oil fuel burner: No  
Used oil processor: No  
User oil refiner: No  
Used oil fuel marketer to burner: No  
Used oil Specification marketer: No  
Used oil transfer facility: No  
Used oil transporter: No

**Historical Generators:**

Date form received by agency: 03/18/2014  
Site name: CON EDISON SERVICE BOX: 35795



Map ID  
Direction  
Distance  
Elevation

MAP FINDINGS

Site

Database(s)

EDR ID Number  
EPA ID Number

**CON EDISON SERVICE BOX: 35795 (Continued)**

**1016973262**

Classification: Conditionally Exempt Small Quantity Generator

Violation Status: No violations found

NY MANIFEST:

Country: USA  
EPA ID: NYP004470563  
Facility Status: Not reported  
Location Address 1: 471 GRAND ST  
Code: BP  
Location Address 2: SERVICE BOX # 35795  
Total Tanks: Not reported  
Location City: NEW YORK  
Location State: NY  
Location Zip: 10002  
Location Zip 4: Not reported

NY MANIFEST:

EPAID: NYP004470563  
Mailing Name: CON EDISON  
Mailing Contact: TOM TEELING  
Mailing Address 1: 4 IRVING PLACE 15TH FLOOR  
Mailing Address 2: Not reported  
Mailing City: NEW YORK  
Mailing State: NY  
Mailing Zip: 10003  
Mailing Zip 4: Not reported  
Mailing Country: USA  
Mailing Phone: 2124603770

NY MANIFEST:

Document ID: Not reported  
Manifest Status: Not reported  
seq: Not reported  
Year: 2014  
Trans1 State ID: NJ0000027193  
Trans2 State ID: Not reported  
Generator Ship Date: 03/18/2014  
Trans1 Recv Date: 03/18/2014  
Trans2 Recv Date: Not reported  
TSD Site Recv Date: 03/21/2014  
Part A Recv Date: Not reported  
Part B Recv Date: Not reported  
Generator EPA ID: NYP004470563  
Trans1 EPA ID: Not reported  
Trans2 EPA ID: Not reported  
TSD ID 1: NJD002200046  
TSD ID 2: Not reported  
Manifest Tracking Number: 012354089JJK  
Import Indicator: N  
Export Indicator: N  
Discr Quantity Indicator: N  
Discr Type Indicator: N  
Discr Residue Indicator: N  
Discr Partial Reject Indicator: N  
Discr Full Reject Indicator: N  
Manifest Ref Number: Not reported  
Alt Facility RCRA ID: Not reported

Map ID  
Direction  
Distance  
Elevation

MAP FINDINGS

Site

Database(s)

EDR ID Number  
EPA ID Number

**CON EDISON SERVICE BOX: 35795 (Continued)**

**1016973262**

Alt Facility Sign Date: Not reported  
MGMT Method Type Code: H110  
Waste Code: Not reported  
Waste Code: Not reported  
Waste Code: Not reported  
Waste Code: Not reported  
Waste Code: Not reported  
Waste Code: Not reported  
Quantity: 1000  
Units: P - Pounds  
Number of Containers: 1  
Container Type: TT - Cargo tank, tank trucks  
Handling Method: T Chemical, physical, or biological treatment.  
Specific Gravity: 1  
Waste Code: D008  
Waste Code 1\_2: Not reported  
Waste Code 1\_3: Not reported  
Waste Code 1\_4: Not reported  
Waste Code 1\_5: Not reported  
Waste Code 1\_6: Not reported

**AQ422**  
**SE**  
**1/8-1/4**  
**0.216 mi.**  
**1140 ft.**

**CON EDISON SERVICE BOX: 35794**  
**467 GRAND ST**  
**NEW YORK, NY 10002**  
**Site 2 of 3 in cluster AQ**

**RCRA NonGen / NLR** **1016973259**  
**NY MANIFEST** **NYP004470530**

**Relative:**  
**Lower**

RCRA NonGen / NLR:

**Actual:**  
**31 ft.**

Date form received by agency: 04/18/2014  
Facility name: CON EDISON SERVICE BOX: 35794  
Facility address: 467 GRAND ST  
NEW YORK, NY 10002  
EPA ID: NYP004470530  
Mailing address: IRVING PL, 15TH FL NE  
NEW YORK, NY 10003  
Contact: THOMAS TEELING  
Contact address: Not reported  
Not reported  
Contact country: Not reported  
Contact telephone: (212) 460-3770  
Contact email: Not reported  
EPA Region: 02  
Classification: Non-Generator  
Description: Handler: Non-Generators do not presently generate hazardous waste

Handler Activities Summary:

U.S. importer of hazardous waste: No  
Mixed waste (haz. and radioactive): No  
Recycler of hazardous waste: No  
Transporter of hazardous waste: No  
Treater, storer or disposer of HW: No  
Underground injection activity: No  
On-site burner exemption: No  
Furnace exemption: No  
Used oil fuel burner: No  
Used oil processor: No

Map ID  
Direction  
Distance  
Elevation

MAP FINDINGS

Site

Database(s)

EDR ID Number  
EPA ID Number

**CON EDISON SERVICE BOX: 35794 (Continued)**

**1016973259**

User oil refiner: No  
Used oil fuel marketer to burner: No  
Used oil Specification marketer: No  
Used oil transfer facility: No  
Used oil transporter: No

Historical Generators:

Date form received by agency: 03/18/2014  
Site name: CON EDISON SERVICE BOX: 35794  
Classification: Conditionally Exempt Small Quantity Generator

Violation Status: No violations found

NY MANIFEST:

Country: USA  
EPA ID: NYP004470530  
Facility Status: Not reported  
Location Address 1: 467 GRAND ST.  
Code: BP  
Location Address 2: SERVICE BOX # 35794  
Total Tanks: Not reported  
Location City: NEW YORK  
Location State: NY  
Location Zip: 10002  
Location Zip 4: Not reported

NY MANIFEST:

EPAID: NYP004470530  
Mailing Name: CON EDISON  
Mailing Contact: TOM TEELING  
Mailing Address 1: 4 IRVING PLACE 15TH FLOOR  
Mailing Address 2: Not reported  
Mailing City: NEW YORK  
Mailing State: NY  
Mailing Zip: 10003  
Mailing Zip 4: Not reported  
Mailing Country: USA  
Mailing Phone: 2124603770

NY MANIFEST:

Document ID: Not reported  
Manifest Status: Not reported  
seq: Not reported  
Year: 2014  
Trans1 State ID: NJ0000027193  
Trans2 State ID: Not reported  
Generator Ship Date: 03/18/2014  
Trans1 Recv Date: 03/18/2014  
Trans2 Recv Date: Not reported  
TSD Site Recv Date: 03/21/2014  
Part A Recv Date: Not reported  
Part B Recv Date: Not reported  
Generator EPA ID: NYP004470530  
Trans1 EPA ID: Not reported  
Trans2 EPA ID: Not reported  
TSD ID 1: NJD002200046  
TSD ID 2: Not reported

Map ID  
 Direction  
 Distance  
 Elevation

MAP FINDINGS

Site

Database(s)

EDR ID Number  
 EPA ID Number

**CON EDISON SERVICE BOX: 35794 (Continued)**

**1016973259**

Manifest Tracking Number: 011694106JJK  
 Import Indicator: N  
 Export Indicator: N  
 Discr Quantity Indicator: N  
 Discr Type Indicator: N  
 Discr Residue Indicator: N  
 Discr Partial Reject Indicator: N  
 Discr Full Reject Indicator: N  
 Manifest Ref Number: Not reported  
 Alt Facility RCRA ID: Not reported  
 Alt Facility Sign Date: Not reported  
 MGMT Method Type Code: H110  
 Waste Code: Not reported  
 Waste Code: Not reported  
 Waste Code: Not reported  
 Waste Code: Not reported  
 Waste Code: Not reported  
 Waste Code: Not reported  
 Quantity: 1000  
 Units: P - Pounds  
 Number of Containers: 1  
 Container Type: TT - Cargo tank, tank trucks  
 Handling Method: T Chemical, physical, or biological treatment.  
 Specific Gravity: 1  
 Waste Code: D008  
 Waste Code 1\_2: Not reported  
 Waste Code 1\_3: Not reported  
 Waste Code 1\_4: Not reported  
 Waste Code 1\_5: Not reported  
 Waste Code 1\_6: Not reported

**AL423  
 SW  
 1/8-1/4  
 0.216 mi.  
 1140 ft.**

**CON EDISON SERVICE BOX: 28654  
 34 CANAL ST  
 NEW YORK, NY 10002  
 Site 6 of 13 in cluster AL**

**RCRA NonGen / NLR 1016965464  
 NY MANIFEST NYP004383436**

**Relative:  
 Higher**

RCRA NonGen / NLR:  
 Date form received by agency: 11/30/2013  
 Facility name: CON EDISON SERVICE BOX: 28654  
 Facility address: 34 CANAL ST  
 NEW YORK, NY 10002  
 EPA ID: NYP004383436  
 Mailing address: IRVING PL, 15TH FL NE  
 NEW YORK, NY 10003  
 Contact: THOMAS TEELING  
 Contact address: Not reported  
 Not reported  
 Contact country: Not reported  
 Contact telephone: (212) 460-3770  
 Contact email: Not reported  
 EPA Region: 02  
 Classification: Non-Generator  
 Description: Handler: Non-Generators do not presently generate hazardous waste

**Actual:  
 35 ft.**

Handler Activities Summary:

Map ID  
Direction  
Distance  
Elevation

MAP FINDINGS

Site

Database(s)

EDR ID Number  
EPA ID Number

**CON EDISON SERVICE BOX: 28654 (Continued)**

**1016965464**

U.S. importer of hazardous waste: No  
Mixed waste (haz. and radioactive): No  
Recycler of hazardous waste: No  
Transporter of hazardous waste: No  
Treater, storer or disposer of HW: No  
Underground injection activity: No  
On-site burner exemption: No  
Furnace exemption: No  
Used oil fuel burner: No  
Used oil processor: No  
User oil refiner: No  
Used oil fuel marketer to burner: No  
Used oil Specification marketer: No  
Used oil transfer facility: No  
Used oil transporter: No

Historical Generators:

Date form received by agency: 10/31/2013  
Site name: CON EDISON SERVICE BOX: 28654  
Classification: Conditionally Exempt Small Quantity Generator

Violation Status: No violations found

NY MANIFEST:

Country: USA  
EPA ID: NYP004383436  
Facility Status: Not reported  
Location Address 1: F/O 34 CANAL ST  
Code: BP  
Location Address 2: SB28654  
Total Tanks: Not reported  
Location City: NEW YORK  
Location State: NY  
Location Zip: 10002  
Location Zip 4: Not reported

NY MANIFEST:

EPAID: NYP004383436  
Mailing Name: CON EDISON  
Mailing Contact: CON EDISON  
Mailing Address 1: 4 IRVING PLACE  
Mailing Address 2: 15TH FL  
Mailing City: NEW YORK  
Mailing State: NY  
Mailing Zip: 10003  
Mailing Zip 4: Not reported  
Mailing Country: USA  
Mailing Phone: Not reported

NY MANIFEST:

Document ID: Not reported  
Manifest Status: Not reported  
seq: Not reported  
Year: 2013  
Trans1 State ID: NJD003812047  
Trans2 State ID: NJD003812047  
Generator Ship Date: 10/31/2013

Map ID  
Direction  
Distance  
Elevation

MAP FINDINGS

Site

Database(s)

EDR ID Number  
EPA ID Number

**CON EDISON SERVICE BOX: 28654 (Continued)**

**1016965464**

Trans1 Recv Date: 10/31/2013  
Trans2 Recv Date: 10/31/2013  
TSD Site Recv Date: 10/31/2013  
Part A Recv Date: Not reported  
Part B Recv Date: Not reported  
Generator EPA ID: NYP004383436  
Trans1 EPA ID: Not reported  
Trans2 EPA ID: Not reported  
TSD ID 1: NJD991291105  
TSD ID 2: Not reported  
Manifest Tracking Number: 002236105GBF  
Import Indicator: N  
Export Indicator: N  
Discr Quantity Indicator: N  
Discr Type Indicator: N  
Discr Residue Indicator: N  
Discr Partial Reject Indicator: N  
Discr Full Reject Indicator: N  
Manifest Ref Number: Not reported  
Alt Facility RCRA ID: Not reported  
Alt Facility Sign Date: Not reported  
MGMT Method Type Code: H110  
Waste Code: Not reported  
Waste Code: Not reported  
Waste Code: Not reported  
Waste Code: Not reported  
Waste Code: Not reported  
Waste Code: Not reported  
Quantity: 300  
Units: P - Pounds  
Number of Containers: 1  
Container Type: TT - Cargo tank, tank trucks  
Handling Method: T Chemical, physical, or biological treatment.  
Specific Gravity: 1  
Waste Code: D008  
Waste Code 1\_2: Not reported  
Waste Code 1\_3: Not reported  
Waste Code 1\_4: Not reported  
Waste Code 1\_5: Not reported  
Waste Code 1\_6: Not reported

**AK424**  
**East**  
**1/8-1/4**  
**0.216 mi.**  
**1143 ft.**

**CON EDISON SERVICE BOX: 42798**  
**53 PITT ST**  
**NEW YORK, NY 10002**

**RCRA NonGen / NLR 1016972736**  
**NY MANIFEST NYP004465175**

**Site 2 of 7 in cluster AK**

**Relative:**  
**Lower**

RCRA NonGen / NLR:

Date form received by agency: 04/12/2014  
Facility name: CON EDISON SERVICE BOX: 42798  
Facility address: 53 PITT ST  
NEW YORK, NY 10002  
EPA ID: NYP004465175  
Mailing address: IRVING PL, 15TH FL NE  
NEW YORK, NY 10003  
Contact: THOMAS TEELING  
Contact address: Not reported

**Actual:**  
**21 ft.**

Map ID  
Direction  
Distance  
Elevation

MAP FINDINGS

Site

Database(s)

EDR ID Number  
EPA ID Number

**CON EDISON SERVICE BOX: 42798 (Continued)**

**1016972736**

Contact country: Not reported  
Contact telephone: Not reported  
Contact telephone: (212) 460-3770  
Contact email: Not reported  
EPA Region: 02  
Classification: Non-Generator  
Description: Handler: Non-Generators do not presently generate hazardous waste

Handler Activities Summary:

U.S. importer of hazardous waste: No  
Mixed waste (haz. and radioactive): No  
Recycler of hazardous waste: No  
Transporter of hazardous waste: No  
Treater, storer or disposer of HW: No  
Underground injection activity: No  
On-site burner exemption: No  
Furnace exemption: No  
Used oil fuel burner: No  
Used oil processor: No  
User oil refiner: No  
Used oil fuel marketer to burner: No  
Used oil Specification marketer: No  
Used oil transfer facility: No  
Used oil transporter: No

Historical Generators:

Date form received by agency: 03/12/2014  
Site name: CON EDISON SERVICE BOX: 42798  
Classification: Conditionally Exempt Small Quantity Generator

Violation Status: No violations found

NY MANIFEST:

Country: USA  
EPA ID: NYP004465175  
Facility Status: Not reported  
Location Address 1: F/O 53 PITT ST  
Code: BP  
Location Address 2: SB42798  
Total Tanks: Not reported  
Location City: NEW YORK  
Location State: NY  
Location Zip: 10002  
Location Zip 4: Not reported

NY MANIFEST:

EPAID: NYP004465175  
Mailing Name: CON EDISON  
Mailing Contact: CON EDISION  
Mailing Address 1: 4 IRVING PL  
Mailing Address 2: 15TH FL  
Mailing City: NEW YORK  
Mailing State: NY  
Mailing Zip: 10003  
Mailing Zip 4: Not reported  
Mailing Country: USA  
Mailing Phone: Not reported

Map ID  
Direction  
Distance  
Elevation

MAP FINDINGS

Site

Database(s)

EDR ID Number  
EPA ID Number

**CON EDISON SERVICE BOX: 42798 (Continued)**

**1016972736**

NY MANIFEST:

Document ID:	Not reported
Manifest Status:	Not reported
seq:	Not reported
Year:	2014
Trans1 State ID:	NJD003812047
Trans2 State ID:	Not reported
Generator Ship Date:	03/12/2014
Trans1 Recv Date:	03/12/2014
Trans2 Recv Date:	Not reported
TSD Site Recv Date:	03/14/2014
Part A Recv Date:	Not reported
Part B Recv Date:	Not reported
Generator EPA ID:	NYP004465175
Trans1 EPA ID:	Not reported
Trans2 EPA ID:	Not reported
TSD ID 1:	NJD991291105
TSD ID 2:	Not reported
Manifest Tracking Number:	002360689GBF
Import Indicator:	N
Export Indicator:	N
Discr Quantity Indicator:	N
Discr Type Indicator:	N
Discr Residue Indicator:	N
Discr Partial Reject Indicator:	N
Discr Full Reject Indicator:	N
Manifest Ref Number:	Not reported
Alt Facility RCRA ID:	Not reported
Alt Facility Sign Date:	Not reported
MGMT Method Type Code:	H110
Waste Code:	Not reported
Waste Code:	Not reported
Waste Code:	Not reported
Waste Code:	Not reported
Waste Code:	Not reported
Waste Code:	Not reported
Quantity:	700
Units:	P - Pounds
Number of Containers:	1
Container Type:	TT - Cargo tank, tank trucks
Handling Method:	T Chemical, physical, or biological treatment.
Specific Gravity:	1
Waste Code:	D008
Waste Code 1_2:	Not reported
Waste Code 1_3:	Not reported
Waste Code 1_4:	Not reported
Waste Code 1_5:	Not reported
Waste Code 1_6:	Not reported



Map ID  
Direction  
Distance  
Elevation

MAP FINDINGS

Site

Database(s)  
EDR ID Number  
EPA ID Number

AN425  
NNW  
1/8-1/4  
0.216 mi.  
1143 ft.

J. JEAN REALTY INC.  
144 ORCHARD STREET  
NEW YORK, NY 10002  
Site 3 of 11 in cluster AN

NY AST U000404518  
N/A

Relative:  
Higher

AST:

Region: STATE  
DEC Region: 2  
Site Status: Unregulated/Closed  
Facility Id: 2-374512  
Program Type: PBS  
UTM X: 585415.48094  
UTM Y: 4508216.96691  
Expiration Date: N/A  
Site Type: Other

Actual:  
36 ft.

Affiliation Records:

Site Id: 18843  
Affiliation Type: Facility Owner  
Company Name: J. JEAN REALTY INC.  
Contact Type: Not reported  
Contact Name: Not reported  
Address1: 144 ORCHARD STREET  
Address2: Not reported  
City: NEW YORK  
State: NY  
Zip Code: 10002  
Country Code: 001  
Phone: (212) 475-7231  
EMail: Not reported  
Fax Number: Not reported  
Modified By: TRANSLAT  
Date Last Modified: 2004-03-04

Site Id: 18843  
Affiliation Type: Mail Contact  
Company Name: J. JEAN REALTY INC.  
Contact Type: Not reported  
Contact Name: JASON KIM  
Address1: 144 ORCHARD STREET  
Address2: Not reported  
City: NEW YORK  
State: NY  
Zip Code: 10002  
Country Code: 001  
Phone: (212) 475-7231  
EMail: Not reported  
Fax Number: Not reported  
Modified By: TRANSLAT  
Date Last Modified: 2004-03-04

Site Id: 18843  
Affiliation Type: On-Site Operator  
Company Name: J. JEAN REALTY INC.  
Contact Type: Not reported  
Contact Name: J JEAN REALTY INC  
Address1: Not reported  
Address2: Not reported  
City: Not reported

Map ID  
Direction  
Distance  
Elevation

MAP FINDINGS

Site

Database(s)

EDR ID Number  
EPA ID Number

**J. JEAN REALTY INC. (Continued)**

**U000404518**

State: NN  
Zip Code: Not reported  
Country Code: 001  
Phone: (212) 475-7231  
EMail: Not reported  
Fax Number: Not reported  
Modified By: TRANSLAT  
Date Last Modified: 2004-03-04

Site Id: 18843  
Affiliation Type: Emergency Contact  
Company Name: J. JEAN REALTY INC.  
Contact Type: Not reported  
Contact Name: J JEAN REALTY INC  
Address1: Not reported  
Address2: Not reported  
City: Not reported  
State: NN  
Zip Code: Not reported  
Country Code: 001  
Phone: (212) 475-7231  
EMail: Not reported  
Fax Number: Not reported  
Modified By: TRANSLAT  
Date Last Modified: 2004-03-04

Tank Info:

Tank Number: 001  
Tank Id: 21146  
Material Code: 0001  
Common Name of Substance: #2 Fuel Oil (On-Site Consumption)

Equipment Records:

F00 - Pipe External Protection - None  
I05 - Overfill - Vent Whistle  
A00 - Tank Internal Protection - None  
B05 - Tank External Protection - Jacketed  
C01 - Pipe Location - Aboveground  
I04 - Overfill - Product Level Gauge (A/G)  
D01 - Pipe Type - Steel/Carbon Steel/Iron  
G03 - Tank Secondary Containment - Vault (w/o access)  
J02 - Dispenser - Suction Dispenser  
H00 - Tank Leak Detection - None

Tank Location: 1  
Tank Type: Steel/Carbon Steel/Iron  
Tank Status: Closed - Removed  
Pipe Model: Not reported  
Install Date: Not reported  
Capacity Gallons: 2000  
Tightness Test Method: NN  
Date Test: Not reported  
Next Test Date: Not reported  
Date Tank Closed: 12/18/2003  
Register: True  
Modified By: TRANSLAT

Map ID  
Direction  
Distance  
Elevation

MAP FINDINGS

Site

Database(s)

EDR ID Number  
EPA ID Number

J. JEAN REALTY INC. (Continued)

U000404518

Last Modified: 03/04/2004  
Material Name: Not reported

AH426  
North  
1/8-1/4  
0.217 mi.  
1144 ft.

141 ESSEX STREET  
141 ESSEX STREET  
NEW YORK, NY 10002  
Site 6 of 7 in cluster AH

NY AST U004076275  
N/A

Relative:  
Lower

AST:  
Region: STATE  
DEC Region: 2  
Site Status: Active  
Facility Id: 2-108081  
Program Type: PBS  
UTM X: 585559.53820  
UTM Y: 4508214.07588  
Expiration Date: 05/07/2017  
Site Type: Apartment Building/Office Building

Actual:  
32 ft.

Affiliation Records:  
Site Id: 3173  
Affiliation Type: Facility Owner  
Company Name: CARLOS EFRAIN TALAVERA  
Contact Type: OWNER  
Contact Name: CARLOS E. TALAVERA  
Address1: 141 ESSEX ST  
Address2: Not reported  
City: NEW YORK  
State: NY  
Zip Code: 10002  
Country Code: 001  
Phone: (212) 254-0756  
EMail: Not reported  
Fax Number: Not reported  
Modified By: DXLIVING  
Date Last Modified: 2007-03-12

Site Id: 3173  
Affiliation Type: Mail Contact  
Company Name: CARLOS EFRAIN TALAVERA  
Contact Type: Not reported  
Contact Name: Not reported  
Address1: 141 ESSEX ST,  
Address2: APT A  
City: NEW YORK  
State: NY  
Zip Code: 10002  
Country Code: 001  
Phone: (212) 254-0756  
EMail: Not reported  
Fax Number: Not reported  
Modified By: DXLIVING  
Date Last Modified: 2007-03-12

Site Id: 3173  
Affiliation Type: On-Site Operator  
Company Name: 141 ESSEX STREET

Map ID  
Direction  
Distance  
Elevation

MAP FINDINGS

Site

Database(s)

EDR ID Number  
EPA ID Number

141 ESSEX STREET (Continued)

U004076275

Contact Type: Not reported  
Contact Name: CARLOS EFRAIN TALAVERA  
Address1: Not reported  
Address2: Not reported  
City: Not reported  
State: NN  
Zip Code: Not reported  
Country Code: 001  
Phone: (212) 254-0756  
EMail: Not reported  
Fax Number: Not reported  
Modified By: TRANSLAT  
Date Last Modified: 2004-03-04

Site Id: 3173  
Affiliation Type: Emergency Contact  
Company Name: CARLOS EFRAIN TALAVERA  
Contact Type: Not reported  
Contact Name: CARLOS EFRAIN TALAVERA  
Address1: Not reported  
Address2: Not reported  
City: Not reported  
State: NN  
Zip Code: Not reported  
Country Code: 001  
Phone: (212) 254-0756  
EMail: Not reported  
Fax Number: Not reported  
Modified By: TRANSLAT  
Date Last Modified: 2004-03-04

Tank Info:

Tank Number: 001  
Tank Id: 4774  
Material Code: 0001  
Common Name of Substance: #2 Fuel Oil (On-Site Consumption)

Equipment Records:

C01 - Pipe Location - Aboveground  
A01 - Tank Internal Protection - Epoxy Liner  
B01 - Tank External Protection - Painted/Asphalt Coating  
H00 - Tank Leak Detection - None  
I04 - Overfill - Product Level Gauge (A/G)  
L09 - Piping Leak Detection - Exempt Suction Piping  
D01 - Pipe Type - Steel/Carbon Steel/Iron  
F01 - Pipe External Protection - Painted/Asphalt Coating  
G03 - Tank Secondary Containment - Vault (w/o access)  
J02 - Dispenser - Suction Dispenser  
6  
Tank Location: 6  
Tank Type: Steel/Carbon Steel/Iron  
Tank Status: In Service  
Pipe Model: Not reported  
Install Date: 09/01/1976  
Capacity Gallons: 1500  
Tightness Test Method: NN

Map ID  
Direction  
Distance  
Elevation

MAP FINDINGS

Site

Database(s)

EDR ID Number  
EPA ID Number

141 ESSEX STREET (Continued)

U004076275

Date Test: Not reported  
Next Test Date: Not reported  
Date Tank Closed: Not reported  
Register: True  
Modified By: DXLIVING  
Last Modified: 03/12/2007  
Material Name: Not reported

AN427  
NNW  
1/8-1/4  
0.217 mi.  
1145 ft.

CON EDISON SERVICE BOX: 40280  
RIVINGTON ST & ORCHARD ST  
NEW YORK, NY 10002

RCRA NonGen / NLR 1016969706  
NY MANIFEST NYP004433850

Site 4 of 11 in cluster AN

Relative:  
Higher

RCRA NonGen / NLR:

Date form received by agency: 03/04/2014

Facility name: CON EDISON SERVICE BOX: 40280

Actual:  
36 ft.

Facility address: RIVINGTON ST & ORCHARD ST  
NW COR

NEW YORK, NY 10002

EPA ID: NYP004433850

Mailing address: IRVING PL, 15TH FL NE

NEW YORK, NY 10003

Contact: THOMAS TEELING

Contact address: Not reported

Not reported

Contact country: Not reported

Contact telephone: (212) 460-3770

Contact email: Not reported

EPA Region: 02

Classification: Non-Generator

Description: Handler: Non-Generators do not presently generate hazardous waste

Handler Activities Summary:

U.S. importer of hazardous waste: No  
Mixed waste (haz. and radioactive): No  
Recycler of hazardous waste: No  
Transporter of hazardous waste: No  
Treater, storer or disposer of HW: No  
Underground injection activity: No  
On-site burner exemption: No  
Furnace exemption: No  
Used oil fuel burner: No  
Used oil processor: No  
User oil refiner: No  
Used oil fuel marketer to burner: No  
Used oil Specification marketer: No  
Used oil transfer facility: No  
Used oil transporter: No

Historical Generators:

Date form received by agency: 02/04/2014

Site name: CON EDISON SERVICE BOX: 40280

Classification: Conditionally Exempt Small Quantity Generator

Violation Status: No violations found

Map ID  
Direction  
Distance  
Elevation

MAP FINDINGS

Site

Database(s)

EDR ID Number  
EPA ID Number

**CON EDISON SERVICE BOX: 40280 (Continued)**

**1016969706**

NY MANIFEST:

Country: USA  
EPA ID: NYP004433850  
Facility Status: Not reported  
Location Address 1: N/W/C RIVINGTON ST & ORCHARD ST  
Code: BP  
Location Address 2: Not reported  
Total Tanks: Not reported  
Location City: NEW YORK  
Location State: NY  
Location Zip: 10002  
Location Zip 4: Not reported

NY MANIFEST:

EPAID: NYP004433850  
Mailing Name: CON EDISON  
Mailing Contact: CON EDISON  
Mailing Address 1: 4 IRVING PLACE  
Mailing Address 2: 15TH FL  
Mailing City: NEW YORK  
Mailing State: NY  
Mailing Zip: 10003  
Mailing Zip 4: Not reported  
Mailing Country: USA  
Mailing Phone: Not reported

NY MANIFEST:

Document ID: Not reported  
Manifest Status: Not reported  
seq: Not reported  
Year: 2014  
Trans1 State ID: NJD003812047  
Trans2 State ID: Not reported  
Generator Ship Date: 02/04/2014  
Trans1 Recv Date: 02/04/2014  
Trans2 Recv Date: Not reported  
TSD Site Recv Date: 02/06/2014  
Part A Recv Date: Not reported  
Part B Recv Date: Not reported  
Generator EPA ID: NYP004433850  
Trans1 EPA ID: Not reported  
Trans2 EPA ID: Not reported  
TSD ID 1: NJD991291105  
TSD ID 2: Not reported  
Manifest Tracking Number: 002329882GBF  
Import Indicator: N  
Export Indicator: N  
Discr Quantity Indicator: N  
Discr Type Indicator: N  
Discr Residue Indicator: N  
Discr Partial Reject Indicator: N  
Discr Full Reject Indicator: N  
Manifest Ref Number: Not reported  
Alt Facility RCRA ID: Not reported  
Alt Facility Sign Date: Not reported  
MGMT Method Type Code: H110  
Waste Code: Not reported

Map ID  
Direction  
Distance  
Elevation

MAP FINDINGS

Site

Database(s)

EDR ID Number  
EPA ID Number

**CON EDISON SERVICE BOX: 40280 (Continued)**

**1016969706**

Waste Code: Not reported  
Waste Code: Not reported  
Waste Code: Not reported  
Waste Code: Not reported  
Waste Code: Not reported  
Quantity: 500  
Units: P - Pounds  
Number of Containers: 1  
Container Type: TT - Cargo tank, tank trucks  
Handling Method: T Chemical, physical, or biological treatment.  
Specific Gravity: 1  
Waste Code: D008  
Waste Code 1\_2: Not reported  
Waste Code 1\_3: Not reported  
Waste Code 1\_4: Not reported  
Waste Code 1\_5: Not reported  
Waste Code 1\_6: Not reported

**AN428  
NNW  
1/8-1/4  
0.217 mi.  
1145 ft.**

**CON EDISON GAS MAIN GAS~MAIN  
RIVINGTON ST & ORCHARD ST  
NEW YORK, NY 10002**

**RCRA NonGen / NLR**

**1014918108  
NYP004216919**

**Site 5 of 11 in cluster AN**

**Relative:  
Higher**

RCRA NonGen / NLR:

Date form received by agency: 10/31/2010

Facility name: CON EDISON GAS MAIN GAS~MAIN

Facility address: RIVINGTON ST & ORCHARD ST

NEW YORK, NY 10002

EPA ID: NYP004216919

Mailing address: IRVING PL RM 828  
NEW YORK, NY 10003

Contact: CARLOS ASENCIO

Contact address: Not reported

Not reported

Contact country: Not reported

Contact telephone: (718) 319-2330

Contact email: Not reported

EPA Region: 02

Classification: Non-Generator

Description: Handler: Non-Generators do not presently generate hazardous waste

**Handler Activities Summary:**

U.S. importer of hazardous waste: No

Mixed waste (haz. and radioactive): No

Recycler of hazardous waste: No

Transporter of hazardous waste: No

Treater, storer or disposer of HW: No

Underground injection activity: No

On-site burner exemption: No

Furnace exemption: No

Used oil fuel burner: No

Used oil processor: No

User oil refiner: No

Used oil fuel marketer to burner: No

Used oil Specification marketer: No

Map ID  
Direction  
Distance  
Elevation

MAP FINDINGS

Site

Database(s)

EDR ID Number  
EPA ID Number

**CON EDISON GAS MAIN GAS~MAIN (Continued)**

**1014918108**

Used oil transfer facility: No  
Used oil transporter: No

Historical Generators:

Date form received by agency: 10/01/2010  
Site name: CON EDISON GAS MAIN GAS~MAIN  
Classification: Conditionally Exempt Small Quantity Generator

Violation Status: No violations found

**AJ429**  
**East**  
**1/8-1/4**  
**0.217 mi.**  
**1148 ft.**

**CON EDISON SERVICE BOX: 31197**  
**220 DELANCEY ST**  
**NEW YORK, NY 10002**

**RCRA NonGen / NLR 1016972876**  
**NY MANIFEST NYP004466637**

**Site 2 of 2 in cluster AJ**

**Relative:**  
**Lower**

RCRA NonGen / NLR:

Date form received by agency: 04/14/2014  
Facility name: CON EDISON SERVICE BOX: 31197  
Facility address: 220 DELANCEY ST  
NEW YORK, NY 10002  
EPA ID: NYP004466637  
Mailing address: IRVING PL, 15TH FL NE  
NEW YORK, NY 10003  
Contact: THOMAS TEELING  
Contact address: Not reported  
Not reported  
Contact country: Not reported  
Contact telephone: (212) 460-3770  
Contact email: Not reported  
EPA Region: 02  
Classification: Non-Generator  
Description: Handler: Non-Generators do not presently generate hazardous waste

**Actual:**  
**21 ft.**

Handler Activities Summary:

U.S. importer of hazardous waste: No  
Mixed waste (haz. and radioactive): No  
Recycler of hazardous waste: No  
Transporter of hazardous waste: No  
Treater, storer or disposer of HW: No  
Underground injection activity: No  
On-site burner exemption: No  
Furnace exemption: No  
Used oil fuel burner: No  
Used oil processor: No  
User oil refiner: No  
Used oil fuel marketer to burner: No  
Used oil Specification marketer: No  
Used oil transfer facility: No  
Used oil transporter: No

Historical Generators:

Date form received by agency: 03/14/2014  
Site name: CON EDISON SERVICE BOX: 31197  
Classification: Conditionally Exempt Small Quantity Generator

Violation Status: No violations found



Map ID  
Direction  
Distance  
Elevation

MAP FINDINGS

Site

Database(s)

EDR ID Number  
EPA ID Number

CON EDISON SERVICE BOX: 31197 (Continued)

1016972876

NY MANIFEST:

Country: USA  
EPA ID: NYP004466637  
Facility Status: Not reported  
Location Address 1: 220 DELANCEY ST  
Code: BP  
Location Address 2: SB 31197  
Total Tanks: Not reported  
Location City: NEW YORK  
Location State: NY  
Location Zip: 10002  
Location Zip 4: Not reported

NY MANIFEST:

EPAID: NYP004466637  
Mailing Name: CON ED  
Mailing Contact: TOM TEELING  
Mailing Address 1: 4 IRVING PLACE - 15TH FLOOR  
Mailing Address 2: Not reported  
Mailing City: NEW YORK  
Mailing State: NY  
Mailing Zip: 10003  
Mailing Zip 4: Not reported  
Mailing Country: USA  
Mailing Phone: 2124603770

NY MANIFEST:

Document ID: Not reported  
Manifest Status: Not reported  
seq: Not reported  
Year: 2014  
Trans1 State ID: NJ0000027193  
Trans2 State ID: Not reported  
Generator Ship Date: 03/14/2014  
Trans1 Recv Date: 03/14/2014  
Trans2 Recv Date: Not reported  
TSD Site Recv Date: 03/14/2014  
Part A Recv Date: Not reported  
Part B Recv Date: Not reported  
Generator EPA ID: NYP004466637  
Trans1 EPA ID: Not reported  
Trans2 EPA ID: Not reported  
TSD ID 1: NJD002200046  
TSD ID 2: Not reported  
Manifest Tracking Number: 012354081JJK  
Import Indicator: N  
Export Indicator: N  
Discr Quantity Indicator: N  
Discr Type Indicator: N  
Discr Residue Indicator: N  
Discr Partial Reject Indicator: N  
Discr Full Reject Indicator: N  
Manifest Ref Number: Not reported  
Alt Facility RCRA ID: Not reported  
Alt Facility Sign Date: Not reported  
MGMT Method Type Code: H110  
Waste Code: Not reported

Map ID  
Direction  
Distance  
Elevation

MAP FINDINGS

Site

Database(s)

EDR ID Number  
EPA ID Number

**CON EDISON SERVICE BOX: 31197 (Continued)**

**1016972876**

Waste Code: Not reported  
Waste Code: Not reported  
Waste Code: Not reported  
Waste Code: Not reported  
Waste Code: Not reported  
Quantity: 500  
Units: P - Pounds  
Number of Containers: 1  
Container Type: TT - Cargo tank, tank trucks  
Handling Method: T Chemical, physical, or biological treatment.  
Specific Gravity: 1  
Waste Code: D008  
Waste Code 1\_2: Not reported  
Waste Code 1\_3: Not reported  
Waste Code 1\_4: Not reported  
Waste Code 1\_5: Not reported  
Waste Code 1\_6: Not reported

**AN430  
NNW  
1/8-1/4  
0.217 mi.  
1148 ft.**

**CON EDISON  
137 LUDLOW ST  
NEW YORK, NY 10002  
Site 6 of 11 in cluster AN**

**NY MANIFEST S118089483  
N/A**

**Relative:  
Higher**

NY MANIFEST:  
Country: USA  
EPA ID: NYP004770889  
Facility Status: Not reported  
Location Address 1: 137 LUDLOW ST  
Code: BP  
Location Address 2: SB 39411  
Total Tanks: Not reported  
Location City: NEW YORK  
Location State: NY  
Location Zip: 10002  
Location Zip 4: Not reported

**Actual:  
35 ft.**

NY MANIFEST:  
EPAID: NYP004770889  
Mailing Name: CON EDISON  
Mailing Contact: DENNIS HUACON  
Mailing Address 1: 4 IRVING PL 15TH FL  
Mailing Address 2: Not reported  
Mailing City: NEW YORK  
Mailing State: NY  
Mailing Zip: 10003  
Mailing Zip 4: Not reported  
Mailing Country: USA  
Mailing Phone: 2124603770

NY MANIFEST:  
Document ID: Not reported  
Manifest Status: Not reported  
seq: Not reported  
Year: 2015  
Trans1 State ID: NJD003812047  
Trans2 State ID: Not reported

Map ID  
Direction  
Distance  
Elevation

MAP FINDINGS

Site

Database(s)

EDR ID Number  
EPA ID Number

CON EDISON (Continued)

S118089483

Generator Ship Date: 04/20/2015  
Trans1 Recv Date: 04/20/2015  
Trans2 Recv Date: Not reported  
TSD Site Recv Date: 04/23/2015  
Part A Recv Date: Not reported  
Part B Recv Date: Not reported  
Generator EPA ID: NYP004770889  
Trans1 EPA ID: Not reported  
Trans2 EPA ID: Not reported  
TSD ID 1: NJD991291105  
TSD ID 2: Not reported  
Manifest Tracking Number: 002611759GBF  
Import Indicator: N  
Export Indicator: N  
Discr Quantity Indicator: N  
Discr Type Indicator: N  
Discr Residue Indicator: N  
Discr Partial Reject Indicator: N  
Discr Full Reject Indicator: N  
Manifest Ref Number: Not reported  
Alt Facility RCRA ID: Not reported  
Alt Facility Sign Date: Not reported  
MGMT Method Type Code: H110  
Waste Code: Not reported  
Waste Code: Not reported  
Waste Code: Not reported  
Waste Code: Not reported  
Waste Code: Not reported  
Waste Code: Not reported  
Quantity: 500  
Units: P - Pounds  
Number of Containers: 1  
Container Type: TT - Cargo tank, tank trucks  
Handling Method: T Chemical, physical, or biological treatment.  
Specific Gravity: 1  
Waste Code: D008  
Waste Code 1\_2: Not reported  
Waste Code 1\_3: Not reported  
Waste Code 1\_4: Not reported  
Waste Code 1\_5: Not reported  
Waste Code 1\_6: Not reported  
  
Document ID: Not reported  
Manifest Status: Not reported  
seq: Not reported  
Year: 2015  
Trans1 State ID: NJD003812047  
Trans2 State ID: Not reported  
Generator Ship Date: 04/20/2015  
Trans1 Recv Date: 04/20/2015  
Trans2 Recv Date: Not reported  
TSD Site Recv Date: 04/23/2015  
Part A Recv Date: Not reported  
Part B Recv Date: Not reported  
Generator EPA ID: NYP004770889  
Trans1 EPA ID: Not reported  
Trans2 EPA ID: Not reported

Map ID  
Direction  
Distance  
Elevation

MAP FINDINGS

Site

Database(s)

EDR ID Number  
EPA ID Number

CON EDISON (Continued)

S118089483

TSDF ID 1: NJD991291105  
TSDF ID 2: Not reported  
Manifest Tracking Number: 002611759GBF  
Import Indicator: N  
Export Indicator: N  
Discr Quantity Indicator: N  
Discr Type Indicator: N  
Discr Residue Indicator: N  
Discr Partial Reject Indicator: N  
Discr Full Reject Indicator: N  
Manifest Ref Number: Not reported  
Alt Facility RCRA ID: Not reported  
Alt Facility Sign Date: Not reported  
MGMT Method Type Code: H110  
Waste Code: Not reported  
Waste Code: Not reported  
Waste Code: Not reported  
Waste Code: Not reported  
Waste Code: Not reported  
Waste Code: Not reported  
Quantity: 500  
Units: P - Pounds  
Number of Containers: 1  
Container Type: TT - Cargo tank, tank trucks  
Handling Method: T Chemical, physical, or biological treatment.  
Specific Gravity: 1  
Waste Code: D008  
Waste Code 1\_2: Not reported  
Waste Code 1\_3: Not reported  
Waste Code 1\_4: Not reported  
Waste Code 1\_5: Not reported  
Waste Code 1\_6: Not reported  
  
Document ID: Not reported  
Manifest Status: Not reported  
seq: Not reported  
Year: 2015  
Trans1 State ID: NJD003812047  
Trans2 State ID: Not reported  
Generator Ship Date: 04/20/2015  
Trans1 Recv Date: 04/20/2015  
Trans2 Recv Date: Not reported  
TSD Site Recv Date: 04/23/2015  
Part A Recv Date: Not reported  
Part B Recv Date: Not reported  
Generator EPA ID: NYP004770889  
Trans1 EPA ID: Not reported  
Trans2 EPA ID: Not reported  
TSDF ID 1: NJD991291105  
TSDF ID 2: Not reported  
Manifest Tracking Number: 002611759GBF  
Import Indicator: N  
Export Indicator: N  
Discr Quantity Indicator: N  
Discr Type Indicator: N  
Discr Residue Indicator: N  
Discr Partial Reject Indicator: N

Map ID  
Direction  
Distance  
Elevation

MAP FINDINGS

Site

Database(s)

EDR ID Number  
EPA ID Number

**CON EDISON (Continued)**

**S118089483**

Discr Full Reject Indicator: N  
Manifest Ref Number: Not reported  
Alt Facility RCRA ID: Not reported  
Alt Facility Sign Date: Not reported  
MGMT Method Type Code: H110  
Waste Code: Not reported  
Waste Code: Not reported  
Waste Code: Not reported  
Waste Code: Not reported  
Waste Code: Not reported  
Waste Code: Not reported  
Quantity: 500  
Units: P - Pounds  
Number of Containers: 1  
Container Type: TT - Cargo tank, tank trucks  
Handling Method: T Chemical, physical, or biological treatment.  
Specific Gravity: 1  
Waste Code: D008  
Waste Code 1\_2: Not reported  
Waste Code 1\_3: Not reported  
Waste Code 1\_4: Not reported  
Waste Code 1\_5: Not reported  
Waste Code 1\_6: Not reported

**AN431**  
**NNW**  
**1/8-1/4**  
**0.217 mi.**  
**1148 ft.**

**CON EDISON**  
**137 LUDLOW ST**  
**NEW YORK, NY 10002**  
**Site 7 of 11 in cluster AN**

**NY MANIFEST** **S118087970**  
**N/A**

**Relative:**  
**Higher**

NY MANIFEST:  
Country: USA  
EPA ID: NYP004754982  
Facility Status: Not reported  
Location Address 1: 137 LUDLOW ST  
Code: BP  
Location Address 2: Not reported  
Total Tanks: Not reported  
Location City: NEW YORK  
Location State: NY  
Location Zip: 10002  
Location Zip 4: Not reported

**Actual:**  
**35 ft.**

NY MANIFEST:  
EPAID: NYP004754982  
Mailing Name: CON EDISON  
Mailing Contact: DENNIS HUACON  
Mailing Address 1: 4 IRVING PL 15TH FL  
Mailing Address 2: Not reported  
Mailing City: NEW YORK  
Mailing State: NY  
Mailing Zip: 10003  
Mailing Zip 4: Not reported  
Mailing Country: USA  
Mailing Phone: 2124603770

Map ID  
Direction  
Distance  
Elevation

MAP FINDINGS

Site

Database(s)

EDR ID Number  
EPA ID Number

CON EDISON (Continued)

S118087970

NY MANIFEST:

Document ID:	Not reported
Manifest Status:	Not reported
seq:	Not reported
Year:	2015
Trans1 State ID:	NJD003812047
Trans2 State ID:	Not reported
Generator Ship Date:	03/20/2015
Trans1 Recv Date:	03/20/2015
Trans2 Recv Date:	Not reported
TSD Site Recv Date:	03/24/2015
Part A Recv Date:	Not reported
Part B Recv Date:	Not reported
Generator EPA ID:	NYP004754982
Trans1 EPA ID:	Not reported
Trans2 EPA ID:	Not reported
TSD ID 1:	NJD991291105
TSD ID 2:	Not reported
Manifest Tracking Number:	002611385GBF
Import Indicator:	N
Export Indicator:	N
Discr Quantity Indicator:	N
Discr Type Indicator:	N
Discr Residue Indicator:	N
Discr Partial Reject Indicator:	N
Discr Full Reject Indicator:	N
Manifest Ref Number:	Not reported
Alt Facility RCRA ID:	Not reported
Alt Facility Sign Date:	Not reported
MGMT Method Type Code:	H110
Waste Code:	Not reported
Waste Code:	Not reported
Waste Code:	Not reported
Waste Code:	Not reported
Waste Code:	Not reported
Waste Code:	Not reported
Quantity:	500
Units:	P - Pounds
Number of Containers:	1
Container Type:	TT - Cargo tank, tank trucks
Handling Method:	T Chemical, physical, or biological treatment.
Specific Gravity:	1
Waste Code:	D008
Waste Code 1_2:	Not reported
Waste Code 1_3:	Not reported
Waste Code 1_4:	Not reported
Waste Code 1_5:	Not reported
Waste Code 1_6:	Not reported
Document ID:	Not reported
Manifest Status:	Not reported
seq:	Not reported
Year:	2015
Trans1 State ID:	NJD003812047
Trans2 State ID:	Not reported
Generator Ship Date:	03/20/2015
Trans1 Recv Date:	03/20/2015

Map ID  
Direction  
Distance  
Elevation

MAP FINDINGS

Site

Database(s)

EDR ID Number  
EPA ID Number

CON EDISON (Continued)

S118087970

Trans2 Recv Date: Not reported  
TSD Site Recv Date: 03/24/2015  
Part A Recv Date: Not reported  
Part B Recv Date: Not reported  
Generator EPA ID: NYP004754982  
Trans1 EPA ID: Not reported  
Trans2 EPA ID: Not reported  
TSD ID 1: NJD991291105  
TSD ID 2: Not reported  
Manifest Tracking Number: 002611385GBF  
Import Indicator: N  
Export Indicator: N  
Discr Quantity Indicator: N  
Discr Type Indicator: N  
Discr Residue Indicator: N  
Discr Partial Reject Indicator: N  
Discr Full Reject Indicator: N  
Manifest Ref Number: Not reported  
Alt Facility RCRA ID: Not reported  
Alt Facility Sign Date: Not reported  
MGMT Method Type Code: H110  
Waste Code: Not reported  
Waste Code: Not reported  
Waste Code: Not reported  
Waste Code: Not reported  
Waste Code: Not reported  
Waste Code: Not reported  
Quantity: 500  
Units: P - Pounds  
Number of Containers: 1  
Container Type: TT - Cargo tank, tank trucks  
Handling Method: T Chemical, physical, or biological treatment.  
Specific Gravity: 1  
Waste Code: D008  
Waste Code 1\_2: Not reported  
Waste Code 1\_3: Not reported  
Waste Code 1\_4: Not reported  
Waste Code 1\_5: Not reported  
Waste Code 1\_6: Not reported  
  
Document ID: Not reported  
Manifest Status: Not reported  
seq: Not reported  
Year: 2015  
Trans1 State ID: NJD003812047  
Trans2 State ID: Not reported  
Generator Ship Date: 03/20/2015  
Trans1 Recv Date: 03/20/2015  
Trans2 Recv Date: Not reported  
TSD Site Recv Date: 03/24/2015  
Part A Recv Date: Not reported  
Part B Recv Date: Not reported  
Generator EPA ID: NYP004754982  
Trans1 EPA ID: Not reported  
Trans2 EPA ID: Not reported  
TSD ID 1: NJD991291105  
TSD ID 2: Not reported

Map ID  
Direction  
Distance  
Elevation

MAP FINDINGS

Site

Database(s)

EDR ID Number  
EPA ID Number

CON EDISON (Continued)

S118087970

Manifest Tracking Number: 002611385GBF  
Import Indicator: N  
Export Indicator: N  
Discr Quantity Indicator: N  
Discr Type Indicator: N  
Discr Residue Indicator: N  
Discr Partial Reject Indicator: N  
Discr Full Reject Indicator: N  
Manifest Ref Number: Not reported  
Alt Facility RCRA ID: Not reported  
Alt Facility Sign Date: Not reported  
MGMT Method Type Code: H110  
Waste Code: Not reported  
Waste Code: Not reported  
Waste Code: Not reported  
Waste Code: Not reported  
Waste Code: Not reported  
Waste Code: Not reported  
Quantity: 500  
Units: P - Pounds  
Number of Containers: 1  
Container Type: TT - Cargo tank, tank trucks  
Handling Method: T Chemical, physical, or biological treatment.  
Specific Gravity: 1  
Waste Code: D008  
Waste Code 1\_2: Not reported  
Waste Code 1\_3: Not reported  
Waste Code 1\_4: Not reported  
Waste Code 1\_5: Not reported  
Waste Code 1\_6: Not reported

AP432  
SW  
1/8-1/4  
0.218 mi.  
1153 ft.

CON EDISON SERVICE BOX: 28646  
39 CANAL ST  
NEW YORK, NY 10002  
Site 3 of 12 in cluster AP

RCRA NonGen / NLR 1016968967  
NY MANIFEST NYP004426078

Relative:  
Higher

RCRA NonGen / NLR:  
Date form received by agency: 02/26/2014  
Facility name: CON EDISON SERVICE BOX: 28646  
Facility address: 39 CANAL ST  
NEW YORK, NY 10002  
EPA ID: NYP004426078  
Mailing address: IRVING PL, 15TH FL NE  
NEW YORK, NY 10003  
Contact: THOMAS TEELING  
Contact address: Not reported  
Not reported  
Contact country: Not reported  
Contact telephone: (212) 460-3770  
Contact email: Not reported  
EPA Region: 02  
Classification: Non-Generator  
Description: Handler: Non-Generators do not presently generate hazardous waste

Handler Activities Summary:



Map ID  
Direction  
Distance  
Elevation

MAP FINDINGS

Site

Database(s)

EDR ID Number  
EPA ID Number

**CON EDISON SERVICE BOX: 28646 (Continued)**

**1016968967**

U.S. importer of hazardous waste: No  
Mixed waste (haz. and radioactive): No  
Recycler of hazardous waste: No  
Transporter of hazardous waste: No  
Treater, storer or disposer of HW: No  
Underground injection activity: No  
On-site burner exemption: No  
Furnace exemption: No  
Used oil fuel burner: No  
Used oil processor: No  
User oil refiner: No  
Used oil fuel marketer to burner: No  
Used oil Specification marketer: No  
Used oil transfer facility: No  
Used oil transporter: No

Historical Generators:

Date form received by agency: 01/26/2014  
Site name: CON EDISON SERVICE BOX: 28646  
Classification: Conditionally Exempt Small Quantity Generator

Violation Status: No violations found

NY MANIFEST:

Country: USA  
EPA ID: NYP004426078  
Facility Status: Not reported  
Location Address 1: FO 39 CANAL ST  
Code: BP  
Location Address 2: SB 28646  
Total Tanks: Not reported  
Location City: NEW YORK  
Location State: NY  
Location Zip: 10002  
Location Zip 4: Not reported

NY MANIFEST:

EPAID: NYP004426078  
Mailing Name: CON ED  
Mailing Contact: TOM TEELING  
Mailing Address 1: 4 IRVING PLACE - 15TH FLOOR  
Mailing Address 2: Not reported  
Mailing City: NEW YORK  
Mailing State: NY  
Mailing Zip: 10003  
Mailing Zip 4: Not reported  
Mailing Country: USA  
Mailing Phone: 2124603770

NY MANIFEST:

Document ID: Not reported  
Manifest Status: Not reported  
seq: Not reported  
Year: 2014  
Trans1 State ID: NJD003812047  
Trans2 State ID: Not reported  
Generator Ship Date: 01/26/2014

Map ID  
Direction  
Distance  
Elevation

MAP FINDINGS

Site

Database(s)

EDR ID Number  
EPA ID Number

**CON EDISON SERVICE BOX: 28646 (Continued)**

**1016968967**

Trans1 Recv Date: 01/26/2014  
Trans2 Recv Date: Not reported  
TSD Site Recv Date: 01/27/2014  
Part A Recv Date: Not reported  
Part B Recv Date: Not reported  
Generator EPA ID: NYP004426078  
Trans1 EPA ID: Not reported  
Trans2 EPA ID: Not reported  
TSD ID 1: NJD991291105  
TSD ID 2: Not reported  
Manifest Tracking Number: 002329359GBF  
Import Indicator: N  
Export Indicator: N  
Discr Quantity Indicator: N  
Discr Type Indicator: N  
Discr Residue Indicator: N  
Discr Partial Reject Indicator: N  
Discr Full Reject Indicator: N  
Manifest Ref Number: Not reported  
Alt Facility RCRA ID: Not reported  
Alt Facility Sign Date: Not reported  
MGMT Method Type Code: H110  
Waste Code: Not reported  
Waste Code: Not reported  
Waste Code: Not reported  
Waste Code: Not reported  
Waste Code: Not reported  
Waste Code: Not reported  
Quantity: 400  
Units: P - Pounds  
Number of Containers: 1  
Container Type: TT - Cargo tank, tank trucks  
Handling Method: T Chemical, physical, or biological treatment.  
Specific Gravity: 1  
Waste Code: D008  
Waste Code 1\_2: Not reported  
Waste Code 1\_3: Not reported  
Waste Code 1\_4: Not reported  
Waste Code 1\_5: Not reported  
Waste Code 1\_6: Not reported

AI433 47 CLINTON ST  
NE 47 CLINTON STREET  
1/8-1/4 NEW YORK, NY 10002  
0.220 mi.  
1159 ft. Site 6 of 15 in cluster AI

NY UST U004251071  
N/A

Relative:  
Lower

UST:  
Id/Status: 2-612567 / Unregulated/Closed  
Program Type: PBS  
Region: STATE  
DEC Region: 2  
Expiration Date: N/A  
UTM X: Not reported  
UTM Y: Not reported  
Site Type: Apartment Building/Office Building

Actual:  
26 ft.

Map ID  
Direction  
Distance  
Elevation

MAP FINDINGS

Site

Database(s)

EDR ID Number  
EPA ID Number

47 CLINTON ST (Continued)

U004251071

Affiliation Records:

Site Id: 527140  
Affiliation Type: Facility Owner  
Company Name: DIEHL & DIEHL CORP.  
Contact Type: MANAGING MEMBER  
Contact Name: TERRENCE LOWENBERG  
Address1: 419 LAFAYETTE STREET, 5TH FLOOR  
Address2: Not reported  
City: NEW YORK  
State: NY  
Zip Code: 10003  
Country Code: 001  
Phone: (212) 675-7100  
EMail: Not reported  
Fax Number: Not reported  
Modified By: CGFREEDM  
Date Last Modified: 2016-05-20

Site Id: 527140  
Affiliation Type: Mail Contact  
Company Name: DIEHL & DIEHL CORP.  
Contact Type: Not reported  
Contact Name: TERRENCE LOWENBERG  
Address1: 419 LAFAYETTE STREET  
Address2: 5TH FLOOR  
City: NEW YORK  
State: NY  
Zip Code: 10003  
Country Code: 001  
Phone: (212) 675-7100  
EMail: PROPERTYMGMT@ICONREALTYMGMT.COM  
Fax Number: Not reported  
Modified By: CGFREEDM  
Date Last Modified: 2016-05-20

Site Id: 527140  
Affiliation Type: On-Site Operator  
Company Name: 47 CLINTON ST  
Contact Type: Not reported  
Contact Name: FRANK FIGUEROA  
Address1: Not reported  
Address2: Not reported  
City: Not reported  
State: NN  
Zip Code: Not reported  
Country Code: 001  
Phone: (212) 675-7100  
EMail: Not reported  
Fax Number: Not reported  
Modified By: CGFREEDM  
Date Last Modified: 2016-05-20

Site Id: 527140  
Affiliation Type: Emergency Contact  
Company Name: DIEHL & DIEHL CORP.  
Contact Type: Not reported  
Contact Name: FRANK FIGUEROA

Map ID  
Direction  
Distance  
Elevation

MAP FINDINGS

Site

Database(s)

EDR ID Number  
EPA ID Number

47 CLINTON ST (Continued)

U004251071

Address1: Not reported  
Address2: Not reported  
City: Not reported  
State: NN  
Zip Code: Not reported  
Country Code: 001  
Phone: (718) 913-1188  
EMail: Not reported  
Fax Number: Not reported  
Modified By: CGFREEDM  
Date Last Modified: 2016-05-20

Tank Info:

Tank Number: 01  
Tank ID: 261923  
Tank Status: Closed - Removed  
Material Name: Closed - Removed  
Capacity Gallons: 1500  
Install Date: 01/01/1960  
Date Tank Closed: Not reported  
Registered: True  
Tank Location: Underground  
Tank Type: Steel/carbon steel  
Tightness Test Method: NN  
Date Test: Not reported  
Next Test Date: Not reported  
Pipe Model: Not reported  
Modified By: MRBARROW  
Last Modified: 07/20/2016

Equipment Records:

F00 - Pipe External Protection - None  
I05 - Overfill - Vent Whistle  
D01 - Pipe Type - Steel/Carbon Steel/Iron  
E00 - Piping Secondary Containment - None  
G03 - Tank Secondary Containment - Vault (w/o access)  
J02 - Dispenser - Suction Dispenser  
K00 - Spill Prevention - None  
A00 - Tank Internal Protection - None  
L00 - Piping Leak Detection - None  
H00 - Tank Leak Detection - None  
B05 - Tank External Protection - Jacketed  
C01 - Pipe Location - Aboveground

AK434  
ENE  
1/8-1/4  
0.221 mi.  
1166 ft.

CON EDISON SERVICE BOX 40415  
RIVINGTON ST & RIDGE ST SE COR  
NEW YORK, NY 10002

Site 3 of 7 in cluster AK

RCRA NonGen / NLR 1014918604  
NY MANIFEST NYP004222204  
NJ MANIFEST

Relative:  
Lower

RCRA NonGen / NLR:

Date form received by agency: 01/25/2011  
Facility name: CON EDISON SERVICE BOX 40415  
Facility address: RIVINGTON ST & RIDGE ST SE COR  
NEW YORK, NY 10002  
EPA ID: NYP004222204  
Mailing address: IRVING PL RM 828

Actual:  
22 ft.

Map ID  
Direction  
Distance  
Elevation

MAP FINDINGS

Site

Database(s)

EDR ID Number  
EPA ID Number

**CON EDISON SERVICE BOX 40415 (Continued)**

**1014918604**

NEW YORK, NY 10003  
Contact: JUAN RODRIGUEZ  
Contact address: Not reported  
Not reported  
Contact country: Not reported  
Contact telephone: (347) 865-5931  
Contact email: Not reported  
EPA Region: 02  
Classification: Non-Generator  
Description: Handler: Non-Generators do not presently generate hazardous waste

Handler Activities Summary:

U.S. importer of hazardous waste: No  
Mixed waste (haz. and radioactive): No  
Recycler of hazardous waste: No  
Transporter of hazardous waste: No  
Treater, storer or disposer of HW: No  
Underground injection activity: No  
On-site burner exemption: No  
Furnace exemption: No  
Used oil fuel burner: No  
Used oil processor: No  
User oil refiner: No  
Used oil fuel marketer to burner: No  
Used oil Specification marketer: No  
Used oil transfer facility: No  
Used oil transporter: No

Historical Generators:

Date form received by agency: 12/26/2010  
Site name: CON EDISON SERVICE BOX 40415  
Classification: Conditionally Exempt Small Quantity Generator

Violation Status: No violations found

NY MANIFEST:

Country: USA  
EPA ID: NYP004222204  
Facility Status: Not reported  
Location Address 1: S/E/C RIVINGTON ST & RIDGE ST  
Code: BP  
Location Address 2: Not reported  
Total Tanks: Not reported  
Location City: NEW YORK  
Location State: NY  
Location Zip: 10002  
Location Zip 4: Not reported

NY MANIFEST:

EPAID: NYP004222204  
Mailing Name: CONSOLIDATED EDISON  
Mailing Contact: TOM TEELING  
Mailing Address 1: 4 IRVING PLACE RM 828  
Mailing Address 2: Not reported  
Mailing City: NEW YORK  
Mailing State: NY  
Mailing Zip: 10003

Map ID  
Direction  
Distance  
Elevation

MAP FINDINGS

Site

Database(s)

EDR ID Number  
EPA ID Number

**CON EDISON SERVICE BOX 40415 (Continued)**

**1014918604**

Mailing Zip 4: Not reported  
Mailing Country: USA  
Mailing Phone: 2124603770

**NY MANIFEST:**

Document ID: Not reported  
Manifest Status: Not reported  
seq: Not reported  
Year: 2010  
Trans1 State ID: NJ0000027193  
Trans2 State ID: Not reported  
Generator Ship Date: 12/26/2010  
Trans1 Recv Date: 12/26/2010  
Trans2 Recv Date: Not reported  
TSD Site Recv Date: 12/28/2010  
Part A Recv Date: Not reported  
Part B Recv Date: Not reported  
Generator EPA ID: NYP004222204  
Trans1 EPA ID: Not reported  
Trans2 EPA ID: Not reported  
TSD ID 1: NJD002200046  
TSD ID 2: Not reported  
Manifest Tracking Number: 001058003GBF  
Import Indicator: N  
Export Indicator: N  
Discr Quantity Indicator: N  
Discr Type Indicator: N  
Discr Residue Indicator: N  
Discr Partial Reject Indicator: N  
Discr Full Reject Indicator: N  
Manifest Ref Number: Not reported  
Alt Facility RCRA ID: Not reported  
Alt Facility Sign Date: Not reported  
MGMT Method Type Code: H111  
Waste Code: Not reported  
Waste Code: Not reported  
Waste Code: Not reported  
Waste Code: Not reported  
Waste Code: Not reported  
Waste Code: Not reported  
Quantity: 500.0  
Units: P - Pounds  
Number of Containers: 1.0  
Container Type: TT - Cargo tank, tank trucks  
Handling Method: T Chemical, physical, or biological treatment.  
Specific Gravity: 1.0  
Waste Code: D008  
Waste Code 1\_2: Not reported  
Waste Code 1\_3: Not reported  
Waste Code 1\_4: Not reported  
Waste Code 1\_5: Not reported  
Waste Code 1\_6: Not reported

**NJ MANIFEST:**

EPA Id: NYP004222204

Map ID  
Direction  
Distance  
Elevation

MAP FINDINGS

Site

Database(s)

EDR ID Number  
EPA ID Number

**CON EDISON SERVICE BOX 40415 (Continued)**

**1014918604**

Mail Address: IRVING PL RM 828  
Mail City/State/Zip: NEW YORK, NY 10003  
Facility Phone: Not reported  
Emergency Phone: Not reported  
Contact: JUAN RODRIGUEZ  
Comments: Not reported  
SIC Code: Not reported  
County: NY061  
Municipal: Not reported  
Previous EPA Id: Not reported  
Gen Flag: Not reported  
Trans Flag: Not reported  
TSDf Flag: Not reported  
Name Change: Not reported  
Date Change: Not reported

**Manifest:**

Manifest Number: 001058003GBF  
EPA ID: NYP004222204  
Date Shipped: 12/26/2010  
TSDf EPA ID: NJD002200046  
Transporter EPA ID: NJ0000027193  
Transporter 2 EPA ID: Not reported  
Transporter 3 EPA ID: Not reported  
Transporter 4 EPA ID: Not reported  
Transporter 5 EPA ID: Not reported  
Transporter 6 EPA ID: Not reported  
Transporter 7 EPA ID: Not reported  
Transporter 8 EPA ID: Not reported  
Transporter 9 EPA ID: Not reported  
Transporter 10 EPA ID: Not reported  
Date Trans1 Transported Waste: 12/26/2010  
Date Trans2 Transported Waste: Not reported  
Date Trans3 Transported Waste: Not reported  
Date Trans4 Transported Waste: Not reported  
Date Trans5 Transported Waste: Not reported  
Date Trans6 Transported Waste: Not reported  
Date Trans7 Transported Waste: Not reported  
Date Trans8 Transported Waste: Not reported  
Date Trans9 Transported Waste: Not reported  
Date Trans10 Transported Waste: Not reported  
Date TSDf Received Waste: 12/28/2010  
TSDf EPA Facility Name: Not reported  
QTY Units: Not reported  
Transporter SEQ ID: Not reported  
Transporter-1 Date: Not reported  
Waste SEQ ID: Not reported  
Waste Type Code 2: Not reported  
Waste Type Code 3: Not reported  
Waste Type Code 4: Not reported  
Waste Type Code 5: Not reported  
Waste Type Code 6: Not reported  
Date Accepted: Not reported  
Manifest Discrepancy Type: Not reported  
Data Entry Number: Not reported  
Was Load Rejected: NEW YORK, NY 10003  
Reason Load Was Rejected: Not reported

Map ID  
Direction  
Distance  
Elevation

MAP FINDINGS

Site

Database(s)

EDR ID Number  
EPA ID Number

**CON EDISON SERVICE BOX 40415 (Continued)**

**1014918604**

Waste:

Manifest Year: Not reported  
Waste Code: D008  
Hand Code: H111  
Quantity: 500 P

**AF435**  
**SSW**  
**1/8-1/4**  
**0.221 mi.**  
**1167 ft.**

**CON EDISON SERVICE BOX: 42458**  
**178 HENRY ST**  
**NEW YORK, NY 10005**

**RCRA NonGen / NLR** **1016973124**  
**NY MANIFEST** **NYP004469169**

**Site 10 of 11 in cluster AF**

**Relative:**  
**Lower**

RCRA NonGen / NLR:

Date form received by agency: 04/17/2014  
Facility name: CON EDISON SERVICE BOX: 42458  
Facility address: 178 HENRY ST  
NEW YORK, NY 10005

**Actual:**  
**23 ft.**

EPA ID: NYP004469169  
Mailing address: IRVING PL, 15TH FL NE  
NEW YORK, NY 10003

Contact: THOMAS TEELING  
Contact address: Not reported

Contact country: Not reported  
Contact telephone: (212) 460-3770  
Contact email: Not reported

EPA Region: 02  
Classification: Non-Generator

Description: Handler: Non-Generators do not presently generate hazardous waste

Handler Activities Summary:

U.S. importer of hazardous waste: No  
Mixed waste (haz. and radioactive): No  
Recycler of hazardous waste: No  
Transporter of hazardous waste: No  
Treater, storer or disposer of HW: No  
Underground injection activity: No  
On-site burner exemption: No  
Furnace exemption: No  
Used oil fuel burner: No  
Used oil processor: No  
User oil refiner: No  
Used oil fuel marketer to burner: No  
Used oil Specification marketer: No  
Used oil transfer facility: No  
Used oil transporter: No

Historical Generators:

Date form received by agency: 03/17/2014  
Site name: CON EDISON SERVICE BOX: 42458  
Classification: Conditionally Exempt Small Quantity Generator

Violation Status: No violations found



Map ID  
Direction  
Distance  
Elevation

MAP FINDINGS

Site

Database(s)

EDR ID Number  
EPA ID Number

**CON EDISON SERVICE BOX: 42458 (Continued)**

**1016973124**

NY MANIFEST:

Country: USA  
EPA ID: NYP004469169  
Facility Status: Not reported  
Location Address 1: 178 PEARL ST  
Code: BP  
Location Address 2: SB42458  
Total Tanks: Not reported  
Location City: NEW YORK  
Location State: NY  
Location Zip: 10005  
Location Zip 4: Not reported

NY MANIFEST:

EPAID: NYP004469169  
Mailing Name: CON EDISON  
Mailing Contact: CON EDISON  
Mailing Address 1: 4 IRVING ST  
Mailing Address 2: 15TH ST  
Mailing City: NEW YORK  
Mailing State: NY  
Mailing Zip: 10003  
Mailing Zip 4: Not reported  
Mailing Country: USA  
Mailing Phone: Not reported

NY MANIFEST:

Document ID: Not reported  
Manifest Status: Not reported  
seq: Not reported  
Year: 2014  
Trans1 State ID: NJD003812047  
Trans2 State ID: Not reported  
Generator Ship Date: 03/17/2014  
Trans1 Recv Date: 03/17/2014  
Trans2 Recv Date: Not reported  
TSD Site Recv Date: 03/18/2014  
Part A Recv Date: Not reported  
Part B Recv Date: Not reported  
Generator EPA ID: NYP004469169  
Trans1 EPA ID: Not reported  
Trans2 EPA ID: Not reported  
TSD ID 1: NJD991291105  
TSD ID 2: Not reported  
Manifest Tracking Number: 002360649GBF  
Import Indicator: N  
Export Indicator: N  
Discr Quantity Indicator: N  
Discr Type Indicator: N  
Discr Residue Indicator: N  
Discr Partial Reject Indicator: N  
Discr Full Reject Indicator: N  
Manifest Ref Number: Not reported  
Alt Facility RCRA ID: Not reported  
Alt Facility Sign Date: Not reported  
MGMT Method Type Code: H110  
Waste Code: Not reported

Map ID  
Direction  
Distance  
Elevation

MAP FINDINGS

Site

Database(s)

EDR ID Number  
EPA ID Number

**CON EDISON SERVICE BOX: 42458 (Continued)**

**1016973124**

Waste Code: Not reported  
Waste Code: Not reported  
Waste Code: Not reported  
Waste Code: Not reported  
Waste Code: Not reported  
Quantity: 200  
Units: P - Pounds  
Number of Containers: 1  
Container Type: TT - Cargo tank, tank trucks  
Handling Method: T Chemical, physical, or biological treatment.  
Specific Gravity: 1  
Waste Code: D008  
Waste Code 1\_2: Not reported  
Waste Code 1\_3: Not reported  
Waste Code 1\_4: Not reported  
Waste Code 1\_5: Not reported  
Waste Code 1\_6: Not reported

**AL436  
SW  
1/8-1/4  
0.221 mi.  
1167 ft.**

**CON EDISON  
E BROADWAY & RUTGERS ST  
NEW YORK, NY 10002**

**NY MANIFEST S117060859  
N/A**

**Site 7 of 13 in cluster AL**

**Relative:  
Lower**

NY MANIFEST:

Country: USA  
EPA ID: NYP004531091  
Facility Status: Not reported  
Location Address 1: EAST BROADWAY & RUTGERS  
Code: BP  
Location Address 2: MH 40646  
Total Tanks: Not reported  
Location City: NEW YORK  
Location State: NY  
Location Zip: 10002  
Location Zip 4: Not reported

**Actual:  
31 ft.**

NY MANIFEST:

EPAID: NYP004531091  
Mailing Name: CON EDISON  
Mailing Contact: TOM TEELING  
Mailing Address 1: 4 IRVING PLACE 15TH FLOOR  
Mailing Address 2: Not reported  
Mailing City: NEW YORK  
Mailing State: NY  
Mailing Zip: 10003  
Mailing Zip 4: Not reported  
Mailing Country: USA  
Mailing Phone: Not reported

NY MANIFEST:

Document ID: Not reported  
Manifest Status: Not reported  
seq: Not reported  
Year: 2014  
Trans1 State ID: NJ0000027193  
Trans2 State ID: Not reported

Map ID  
Direction  
Distance  
Elevation

MAP FINDINGS

Site

Database(s)

EDR ID Number  
EPA ID Number

CON EDISON (Continued)

S117060859

Generator Ship Date: 05/14/2014  
Trans1 Recv Date: 05/14/2014  
Trans2 Recv Date: Not reported  
TSD Site Recv Date: 05/16/2014  
Part A Recv Date: Not reported  
Part B Recv Date: Not reported  
Generator EPA ID: NYP004531091  
Trans1 EPA ID: Not reported  
Trans2 EPA ID: Not reported  
TSD ID 1: NJD002200046  
TSD ID 2: Not reported  
Manifest Tracking Number: 012771858JJK  
Import Indicator: N  
Export Indicator: N  
Discr Quantity Indicator: N  
Discr Type Indicator: N  
Discr Residue Indicator: N  
Discr Partial Reject Indicator: N  
Discr Full Reject Indicator: N  
Manifest Ref Number: Not reported  
Alt Facility RCRA ID: Not reported  
Alt Facility Sign Date: Not reported  
MGMT Method Type Code: H110  
Waste Code: Not reported  
Waste Code: Not reported  
Waste Code: Not reported  
Waste Code: Not reported  
Waste Code: Not reported  
Waste Code: Not reported  
Quantity: 2000  
Units: P - Pounds  
Number of Containers: 1  
Container Type: TT - Cargo tank, tank trucks  
Handling Method: T Chemical, physical, or biological treatment.  
Specific Gravity: 1  
Waste Code: D008  
Waste Code 1\_2: Not reported  
Waste Code 1\_3: Not reported  
Waste Code 1\_4: Not reported  
Waste Code 1\_5: Not reported  
Waste Code 1\_6: Not reported

AL437  
SW  
1/8-1/4  
0.221 mi.  
1167 ft.

MTA NYCT - EAST BROADWAY STATION  
E BROADWAY & RUTGERS ST  
NEW YORK, NY 10038

Site 8 of 13 in cluster AL

RCRA NonGen / NLR 1001124986  
NY MANIFEST NYR000033779  
NJ MANIFEST

Relative:  
Lower

RCRA NonGen / NLR:  
Date form received by agency: 01/01/2007  
Facility name: MTA NYCT - EAST BROADWAY STATION  
Facility address: E BROADWAY & RUTGERS ST  
NEW YORK, NY 10038  
EPA ID: NYR000033779  
Mailing address: JAY ST ROOM 819  
BROOKLYN, NY 11201  
Contact: Not reported

Actual:  
31 ft.

Map ID  
Direction  
Distance  
Elevation

MAP FINDINGS

Site

Database(s)

EDR ID Number  
EPA ID Number

**MTA NYCT - EAST BROADWAY STATION (Continued)**

**1001124986**

Contact address: JAY ST ROOM 819  
BROOKLYN, NY 11201  
Contact country: US  
Contact telephone: Not reported  
Contact email: Not reported  
EPA Region: 02  
Classification: Non-Generator  
Description: Handler: Non-Generators do not presently generate hazardous waste

**Owner/Operator Summary:**

Owner/operator name: MTA NEW YORK CITY TRANSIT  
Owner/operator address: 370 JAY ST ROOM 819  
BROOKLYN, NY 11201  
Owner/operator country: US  
Owner/operator telephone: (718) 243-4581  
Legal status: Other  
Owner/Operator Type: Operator  
Owner/Op start date: Not reported  
Owner/Op end date: Not reported

Owner/operator name: MTA NEW YORK CITY TRANSIT  
Owner/operator address: 370 JAY ST ROOM 819  
BROOKLYN, NY 11201  
Owner/operator country: US  
Owner/operator telephone: (718) 243-4581  
Legal status: Other  
Owner/Operator Type: Owner  
Owner/Op start date: Not reported  
Owner/Op end date: Not reported

**Handler Activities Summary:**

U.S. importer of hazardous waste: No  
Mixed waste (haz. and radioactive): No  
Recycler of hazardous waste: No  
Transporter of hazardous waste: No  
Treater, storer or disposer of HW: No  
Underground injection activity: No  
On-site burner exemption: No  
Furnace exemption: No  
Used oil fuel burner: No  
Used oil processor: No  
Used oil refiner: No  
Used oil fuel marketer to burner: No  
Used oil Specification marketer: No  
Used oil transfer facility: No  
Used oil transporter: No

**Historical Generators:**

Date form received by agency: 01/01/2006  
Site name: MTA NYCT - EAST BROADWAY STATION  
Classification: Not a generator, verified

Date form received by agency: 07/08/1999  
Site name: MTA NYCT - EAST BROADWAY STATION  
Classification: Not a generator, verified

Map ID  
Direction  
Distance  
Elevation

MAP FINDINGS

Site

Database(s)

EDR ID Number  
EPA ID Number

**MTA NYCT - EAST BROADWAY STATION (Continued)**

**1001124986**

Date form received by agency: 01/02/1997  
Site name: MTA NYCT - EAST BROADWAY STATION  
Classification: Large Quantity Generator

. Waste code: D001  
. Waste name: IGNITABLE WASTE

. Waste code: D003  
. Waste name: REACTIVE WASTE

Violation Status: No violations found

NY MANIFEST:

Country: USA  
EPA ID: NYR000033779  
Facility Status: Not reported  
Location Address 1: E BROADWAY & RUTGERS  
Code: BP  
Location Address 2: Not reported  
Total Tanks: Not reported  
Location City: NEW YORK  
Location State: NY  
Location Zip: 10038  
Location Zip 4: Not reported

NY MANIFEST:

EPAID: NYR000033779  
Mailing Name: MTA NYCT - EAST BROADWAY  
Mailing Contact: HOWARD MATZA  
Mailing Address 1: 370 JAY ST - ROOM 819  
Mailing Address 2: Not reported  
Mailing City: BROOKLYN  
Mailing State: NY  
Mailing Zip: 11201  
Mailing Zip 4: Not reported  
Mailing Country: USA  
Mailing Phone: 7182434581

NY MANIFEST:

Document ID: CTF0901896  
Manifest Status: Not reported  
seq: 01  
Year: 2000  
Trans1 State ID: AE384L  
Trans2 State ID: T73G3K  
Generator Ship Date: 03/01/2000  
Trans1 Recv Date: 03/01/2000  
Trans2 Recv Date: 03/06/2000  
TSD Site Recv Date: 03/06/2000  
Part A Recv Date: Not reported  
Part B Recv Date: Not reported  
Generator EPA ID: NYR000033779  
Trans1 EPA ID: NJD003812047  
Trans2 EPA ID: NJD003812047  
TSDF ID 1: CTD021816889  
TSDF ID 2: Not reported  
Manifest Tracking Number: Not reported  
Import Indicator: Not reported

Map ID  
Direction  
Distance  
Elevation

MAP FINDINGS

Site

Database(s)

EDR ID Number  
EPA ID Number

MTA NYCT - EAST BROADWAY STATION (Continued)

1001124986

Export Indicator:	Not reported
Discr Quantity Indicator:	Not reported
Discr Type Indicator:	Not reported
Discr Residue Indicator:	Not reported
Discr Partial Reject Indicator:	Not reported
Discr Full Reject Indicator:	Not reported
Manifest Ref Number:	Not reported
Alt Facility RCRA ID:	Not reported
Alt Facility Sign Date:	Not reported
MGMT Method Type Code:	Not reported
Waste Code:	D001 - NON-LISTED IGNITABLE WASTES
Waste Code:	Not reported
Waste Code:	Not reported
Waste Code:	Not reported
Waste Code:	Not reported
Waste Code:	Not reported
Quantity:	00055
Units:	G - Gallons (liquids only)* (8.3 pounds)
Number of Containers:	001
Container Type:	DM - Metal drums, barrels
Handling Method:	B Incineration, heat recovery, burning.
Specific Gravity:	01.00
Waste Code:	D001 - NON-LISTED IGNITABLE WASTES
Waste Code:	Not reported
Waste Code:	Not reported
Waste Code:	Not reported
Waste Code:	Not reported
Quantity:	00055
Units:	G - Gallons (liquids only)* (8.3 pounds)
Number of Containers:	001
Container Type:	DM - Metal drums, barrels
Handling Method:	B Incineration, heat recovery, burning.
Specific Gravity:	01.00
Waste Code:	D001 - NON-LISTED IGNITABLE WASTES
Waste Code:	Not reported
Waste Code:	Not reported
Waste Code:	Not reported
Waste Code:	Not reported
Quantity:	00055
Units:	G - Gallons (liquids only)* (8.3 pounds)
Number of Containers:	001
Container Type:	DM - Metal drums, barrels
Handling Method:	B Incineration, heat recovery, burning.
Specific Gravity:	01.00
Document ID:	NJA2565071
Manifest Status:	K
seq:	Not reported
Year:	1997
Trans1 State ID:	NJDEPES58
Trans2 State ID:	Not reported
Generator Ship Date:	02/07/1997
Trans1 Recv Date:	02/07/1997
Trans2 Recv Date:	/ /
TSD Site Recv Date:	02/07/1997
Part A Recv Date:	03/24/1997
Part B Recv Date:	03/24/1997

Map ID  
Direction  
Distance  
Elevation

MAP FINDINGS

Site

Database(s)

EDR ID Number  
EPA ID Number

MTA NYCT - EAST BROADWAY STATION (Continued)

1001124986

Generator EPA ID: NYR000033779  
Trans1 EPA ID: NJ0000027193  
Trans2 EPA ID: Not reported  
TSD ID 1: NJD002200046  
TSD ID 2: Not reported  
Manifest Tracking Number: Not reported  
Import Indicator: Not reported  
Export Indicator: Not reported  
Discr Quantity Indicator: Not reported  
Discr Type Indicator: Not reported  
Discr Residue Indicator: Not reported  
Discr Partial Reject Indicator: Not reported  
Discr Full Reject Indicator: Not reported  
Manifest Ref Number: Not reported  
Alt Facility RCRA ID: Not reported  
Alt Facility Sign Date: Not reported  
MGMT Method Type Code: Not reported  
Waste Code: D001 - NON-LISTED IGNITABLE WASTES  
Waste Code: Not reported  
Waste Code: Not reported  
Waste Code: Not reported  
Waste Code: Not reported  
Waste Code: Not reported  
Quantity: 00165  
Units: G - Gallons (liquids only)\* (8.3 pounds)  
Number of Containers: 003  
Container Type: DM - Metal drums, barrels  
Handling Method: B Incineration, heat recovery, burning.  
Specific Gravity: 100

Document ID: CTF0562853  
Manifest Status: Not reported  
seq: 01  
Year: 1999  
Trans1 State ID: MA18859  
Trans2 State ID: T95794  
Generator Ship Date: 10/27/1999  
Trans1 Recv Date: 10/27/1999  
Trans2 Recv Date: 10/29/1999  
TSD Site Recv Date: 11/10/1999  
Part A Recv Date: Not reported  
Part B Recv Date: Not reported  
Generator EPA ID: NYR000033779  
Trans1 EPA ID: MAD052924495  
Trans2 EPA ID: Not reported  
TSD ID 1: CTD021816889  
TSD ID 2: Not reported  
Manifest Tracking Number: Not reported  
Import Indicator: Not reported  
Export Indicator: Not reported  
Discr Quantity Indicator: Not reported  
Discr Type Indicator: Not reported  
Discr Residue Indicator: Not reported  
Discr Partial Reject Indicator: Not reported  
Discr Full Reject Indicator: Not reported  
Manifest Ref Number: Not reported  
Alt Facility RCRA ID: Not reported

Map ID  
Direction  
Distance  
Elevation

MAP FINDINGS

Site

Database(s)

EDR ID Number  
EPA ID Number

MTA NYCT - EAST BROADWAY STATION (Continued)

1001124986

Alt Facility Sign Date: Not reported  
MGMT Method Type Code: Not reported  
Waste Code: D001 - NON-LISTED IGNITABLE WASTES  
Waste Code: Not reported  
Waste Code: Not reported  
Waste Code: Not reported  
Waste Code: Not reported  
Waste Code: Not reported  
Waste Code: Not reported  
Quantity: 00055  
Units: G - Gallons (liquids only)\* (8.3 pounds)  
Number of Containers: 001  
Container Type: DM - Metal drums, barrels  
Handling Method: B Incineration, heat recovery, burning.  
Specific Gravity: 01.00

Document ID: Not reported  
Manifest Status: Not reported  
seq: Not reported  
Year: 2009  
Trans1 State ID: NJ0000027193  
Trans2 State ID: Not reported  
Generator Ship Date: 07/02/2009  
Trans1 Recv Date: 07/02/2009  
Trans2 Recv Date: Not reported  
TSD Site Recv Date: 07/02/2009  
Part A Recv Date: Not reported  
Part B Recv Date: Not reported  
Generator EPA ID: NYR000033779  
Trans1 EPA ID: Not reported  
Trans2 EPA ID: Not reported  
TSD ID 1: NJD002200046  
TSD ID 2: Not reported  
Manifest Tracking Number: 000958561GBF  
Import Indicator: N  
Export Indicator: N  
Discr Quantity Indicator: N  
Discr Type Indicator: N  
Discr Residue Indicator: N  
Discr Partial Reject Indicator: N  
Discr Full Reject Indicator: N  
Manifest Ref Number: Not reported  
Alt Facility RCRA ID: Not reported  
Alt Facility Sign Date: Not reported  
MGMT Method Type Code: H111  
Waste Code: Not reported  
Waste Code: Not reported  
Waste Code: Not reported  
Waste Code: Not reported  
Waste Code: Not reported  
Waste Code: Not reported  
Quantity: 157.0  
Units: P - Pounds  
Number of Containers: 1.0  
Container Type: DM - Metal drums, barrels  
Handling Method: T Chemical, physical, or biological treatment.  
Specific Gravity: 1.0  
Waste Code: D008



Map ID  
Direction  
Distance  
Elevation

MAP FINDINGS

Site

Database(s)

EDR ID Number  
EPA ID Number

MTA NYCT - EAST BROADWAY STATION (Continued)

1001124986

Waste Code 1_2:	Not reported
Waste Code 1_3:	Not reported
Waste Code 1_4:	Not reported
Waste Code 1_5:	Not reported
Waste Code 1_6:	Not reported
Document ID:	Not reported
Manifest Status:	Not reported
seq:	Not reported
Year:	2013
Trans1 State ID:	NJ0000027193
Trans2 State ID:	Not reported
Generator Ship Date:	01/09/2013
Trans1 Recv Date:	01/09/2013
Trans2 Recv Date:	Not reported
TSD Site Recv Date:	01/09/2013
Part A Recv Date:	Not reported
Part B Recv Date:	Not reported
Generator EPA ID:	NYR000033779
Trans1 EPA ID:	Not reported
Trans2 EPA ID:	Not reported
TSD ID 1:	NJD002200046
TSD ID 2:	Not reported
Manifest Tracking Number:	010912064JJK
Import Indicator:	N
Export Indicator:	N
Discr Quantity Indicator:	N
Discr Type Indicator:	N
Discr Residue Indicator:	N
Discr Partial Reject Indicator:	N
Discr Full Reject Indicator:	N
Manifest Ref Number:	Not reported
Alt Facility RCRA ID:	Not reported
Alt Facility Sign Date:	Not reported
MGMT Method Type Code:	H110
Waste Code:	Not reported
Waste Code:	Not reported
Waste Code:	Not reported
Waste Code:	Not reported
Waste Code:	Not reported
Waste Code:	Not reported
Quantity:	90
Units:	P - Pounds
Number of Containers:	1
Container Type:	DM - Metal drums, barrels
Handling Method:	T Chemical, physical, or biological treatment.
Specific Gravity:	1
Waste Code:	D008
Waste Code 1_2:	Not reported
Waste Code 1_3:	Not reported
Waste Code 1_4:	Not reported
Waste Code 1_5:	Not reported
Waste Code 1_6:	Not reported
Document ID:	Not reported
Manifest Status:	Not reported
seq:	Not reported

Map ID  
Direction  
Distance  
Elevation

MAP FINDINGS

Site

Database(s)

EDR ID Number  
EPA ID Number

MTA NYCT - EAST BROADWAY STATION (Continued)

1001124986

Year: 2013  
Trans1 State ID: NJ0000027193  
Trans2 State ID: Not reported  
Generator Ship Date: 10/09/2013  
Trans1 Recv Date: 10/09/2013  
Trans2 Recv Date: Not reported  
TSD Site Recv Date: 10/09/2013  
Part A Recv Date: Not reported  
Part B Recv Date: Not reported  
Generator EPA ID: NYR000033779  
Trans1 EPA ID: Not reported  
Trans2 EPA ID: Not reported  
TSD ID 1: NJD002200046  
TSD ID 2: Not reported  
Manifest Tracking Number: 010913915JJK  
Import Indicator: N  
Export Indicator: N  
Discr Quantity Indicator: N  
Discr Type Indicator: N  
Discr Residue Indicator: N  
Discr Partial Reject Indicator: N  
Discr Full Reject Indicator: N  
Manifest Ref Number: Not reported  
Alt Facility RCRA ID: Not reported  
Alt Facility Sign Date: Not reported  
MGMT Method Type Code: H110  
Waste Code: Not reported  
Waste Code: Not reported  
Waste Code: Not reported  
Waste Code: Not reported  
Waste Code: Not reported  
Waste Code: Not reported  
Quantity: 45  
Units: P - Pounds  
Number of Containers: 1  
Container Type: DM - Metal drums, barrels  
Handling Method: T Chemical, physical, or biological treatment.  
Specific Gravity: 1  
Waste Code: D008  
Waste Code 1\_2: Not reported  
Waste Code 1\_3: Not reported  
Waste Code 1\_4: Not reported  
Waste Code 1\_5: Not reported  
Waste Code 1\_6: Not reported  
  
Document ID: Not reported  
Manifest Status: Not reported  
seq: Not reported  
Year: 2012  
Trans1 State ID: NJ0000027193  
Trans2 State ID: Not reported  
Generator Ship Date: 08/22/2012  
Trans1 Recv Date: 08/22/2012  
Trans2 Recv Date: Not reported  
TSD Site Recv Date: 08/22/2012  
Part A Recv Date: Not reported  
Part B Recv Date: Not reported

Map ID  
Direction  
Distance  
Elevation

MAP FINDINGS

Site

Database(s)

EDR ID Number  
EPA ID Number

MTA NYCT - EAST BROADWAY STATION (Continued)

1001124986

Generator EPA ID: NYR000033779  
Trans1 EPA ID: Not reported  
Trans2 EPA ID: Not reported  
TSD ID 1: NJD002200046  
TSD ID 2: Not reported  
Manifest Tracking Number: 000958413GBF  
Import Indicator: N  
Export Indicator: N  
Discr Quantity Indicator: N  
Discr Type Indicator: N  
Discr Residue Indicator: N  
Discr Partial Reject Indicator: N  
Discr Full Reject Indicator: N  
Manifest Ref Number: Not reported  
Alt Facility RCRA ID: Not reported  
Alt Facility Sign Date: Not reported  
MGMT Method Type Code: H111  
Waste Code: Not reported  
Waste Code: Not reported  
Waste Code: Not reported  
Waste Code: Not reported  
Waste Code: Not reported  
Waste Code: Not reported  
Quantity: 50.0  
Units: P - Pounds  
Number of Containers: 1.0  
Container Type: DM - Metal drums, barrels  
Handling Method: T Chemical, physical, or biological treatment.  
Specific Gravity: 1.0  
Waste Code: D008  
Waste Code 1\_2: Not reported  
Waste Code 1\_3: Not reported  
Waste Code 1\_4: Not reported  
Waste Code 1\_5: Not reported  
Waste Code 1\_6: Not reported  
  
Document ID: Not reported  
Manifest Status: Not reported  
seq: Not reported  
Year: 2012  
Trans1 State ID: NJ0000027193  
Trans2 State ID: Not reported  
Generator Ship Date: 10/09/2012  
Trans1 Recv Date: 10/09/2012  
Trans2 Recv Date: Not reported  
TSD Site Recv Date: 10/09/2012  
Part A Recv Date: Not reported  
Part B Recv Date: Not reported  
Generator EPA ID: NYR000033779  
Trans1 EPA ID: Not reported  
Trans2 EPA ID: Not reported  
TSD ID 1: NJD002200046  
TSD ID 2: Not reported  
Manifest Tracking Number: 008921364JJK  
Import Indicator: N  
Export Indicator: N  
Discr Quantity Indicator: N

Map ID  
Direction  
Distance  
Elevation

MAP FINDINGS

Site

Database(s)

EDR ID Number  
EPA ID Number

MTA NYCT - EAST BROADWAY STATION (Continued)

1001124986

Discr Type Indicator: N  
Discr Residue Indicator: N  
Discr Partial Reject Indicator: N  
Discr Full Reject Indicator: N  
Manifest Ref Number: Not reported  
Alt Facility RCRA ID: Not reported  
Alt Facility Sign Date: Not reported  
MGMT Method Type Code: H111  
Waste Code: Not reported  
Waste Code: Not reported  
Waste Code: Not reported  
Waste Code: Not reported  
Waste Code: Not reported  
Waste Code: Not reported  
Quantity: 200.0  
Units: P - Pounds  
Number of Containers: 1.0  
Container Type: DM - Metal drums, barrels  
Handling Method: T Chemical, physical, or biological treatment.  
Specific Gravity: 1.0  
Waste Code: D008  
Waste Code 1\_2: Not reported  
Waste Code 1\_3: Not reported  
Waste Code 1\_4: Not reported  
Waste Code 1\_5: Not reported  
Waste Code 1\_6: Not reported

NJ MANIFEST:

EPA Id: NYR000033779  
Mail Address: 370JAY ST ROOM 809  
Mail City/State/Zip: BROOKLYN 11201  
Facility Phone: 7182434581  
Emergency Phone: Not reported  
Contact: Not reported  
Comments: Not reported  
SIC Code: Not reported  
County: 00  
Municipal: 00  
Previous EPA Id: Not reported  
Gen Flag: X  
Trans Flag: Not reported  
TSD Flag: Not reported  
Name Change: Not reported  
Date Change: Not reported

Manifest:

Manifest Number: 000958413GBF  
EPA ID: NYR000033779  
Date Shipped: 8/22/2012  
TSD EPA ID: NJD002200046  
Transporter EPA ID: NJ0000027193  
Transporter 2 EPA ID: Not reported  
Transporter 3 EPA ID: Not reported  
Transporter 4 EPA ID: Not reported  
Transporter 5 EPA ID: Not reported  
Transporter 6 EPA ID: Not reported

Map ID  
Direction  
Distance  
Elevation

MAP FINDINGS

Site

Database(s)

EDR ID Number  
EPA ID Number

**MTA NYCT - EAST BROADWAY STATION (Continued)**

**1001124986**

Transporter 7 EPA ID: Not reported  
Transporter 8 EPA ID: Not reported  
Transporter 9 EPA ID: Not reported  
Transporter 10 EPA ID: Not reported  
Date Trans1 Transported Waste: Not reported  
Date Trans2 Transported Waste: Not reported  
Date Trans3 Transported Waste: Not reported  
Date Trans4 Transported Waste: Not reported  
Date Trans5 Transported Waste: Not reported  
Date Trans6 Transported Waste: Not reported  
Date Trans7 Transported Waste: Not reported  
Date Trans8 Transported Waste: Not reported  
Date Trans9 Transported Waste: Not reported  
Date Trans10 Transported Waste: Not reported  
Date TSDF Received Waste: Not reported  
TSDF EPA Facility Name: Not reported  
QTY Units: Not reported  
Transporter SEQ ID: Not reported  
Transporter-1 Date: Not reported  
Waste SEQ ID: Not reported  
Waste Type Code 2: Not reported  
Waste Type Code 3: Not reported  
Waste Type Code 4: Not reported  
Waste Type Code 5: Not reported  
Waste Type Code 6: Not reported  
Date Accepted: Not reported  
Manifest Discrepancy Type: Not reported  
Data Entry Number: Not reported  
Was Load Rejected: BROOKLYN 11201  
Reason Load Was Rejected: Not reported

Waste:

Manifest Year: Not reported  
Waste Code: D008  
Hand Code: Not reported  
Quantity: 50.00 Pounds

Manifest Number: 008921364JJK  
EPA ID: NYR000033779  
Date Shipped: 10/9/2012  
TSDF EPA ID: NJD002200046  
Transporter EPA ID: NJ0000027193  
Transporter 2 EPA ID: Not reported  
Transporter 3 EPA ID: Not reported  
Transporter 4 EPA ID: Not reported  
Transporter 5 EPA ID: Not reported  
Transporter 6 EPA ID: Not reported  
Transporter 7 EPA ID: Not reported  
Transporter 8 EPA ID: Not reported  
Transporter 9 EPA ID: Not reported  
Transporter 10 EPA ID: Not reported  
Date Trans1 Transported Waste: Not reported  
Date Trans2 Transported Waste: Not reported  
Date Trans3 Transported Waste: Not reported  
Date Trans4 Transported Waste: Not reported  
Date Trans5 Transported Waste: Not reported  
Date Trans6 Transported Waste: Not reported

Map ID  
Direction  
Distance  
Elevation

MAP FINDINGS

Site

Database(s)

EDR ID Number  
EPA ID Number

**MTA NYCT - EAST BROADWAY STATION (Continued)**

**1001124986**

Date Trans7 Transported Waste: Not reported  
Date Trans8 Transported Waste: Not reported  
Date Trans9 Transported Waste: Not reported  
Date Trans10 Transported Waste: Not reported  
Date TSDf Received Waste: Not reported  
TSDf EPA Facility Name: Not reported  
QTY Units: Not reported  
Transporter SEQ ID: Not reported  
Transporter-1 Date: Not reported  
Waste SEQ ID: Not reported  
Waste Type Code 2: Not reported  
Waste Type Code 3: Not reported  
Waste Type Code 4: Not reported  
Waste Type Code 5: Not reported  
Waste Type Code 6: Not reported  
Date Accepted: Not reported  
Manifest Discrepancy Type: Not reported  
Data Entry Number: Not reported  
Was Load Rejected: BROOKLYN 11201  
Reason Load Was Rejected: Not reported

Waste:

Manifest Year: Not reported  
Waste Code: D008  
Hand Code: Not reported  
Quantity: 200.00 Pounds

Manifest Number: 010913915JJK  
EPA ID: NYR000033779  
Date Shipped: 10/9/2013  
TSDf EPA ID: NJD002200046  
Transporter EPA ID: NJ0000027193  
Transporter 2 EPA ID: Not reported  
Transporter 3 EPA ID: Not reported  
Transporter 4 EPA ID: Not reported  
Transporter 5 EPA ID: Not reported  
Transporter 6 EPA ID: Not reported  
Transporter 7 EPA ID: Not reported  
Transporter 8 EPA ID: Not reported  
Transporter 9 EPA ID: Not reported  
Transporter 10 EPA ID: Not reported  
Date Trans1 Transported Waste: Not reported  
Date Trans2 Transported Waste: Not reported  
Date Trans3 Transported Waste: Not reported  
Date Trans4 Transported Waste: Not reported  
Date Trans5 Transported Waste: Not reported  
Date Trans6 Transported Waste: Not reported  
Date Trans7 Transported Waste: Not reported  
Date Trans8 Transported Waste: Not reported  
Date Trans9 Transported Waste: Not reported  
Date Trans10 Transported Waste: Not reported  
Date TSDf Received Waste: Not reported  
TSDf EPA Facility Name: Not reported  
QTY Units: Not reported  
Transporter SEQ ID: Not reported  
Transporter-1 Date: Not reported  
Waste SEQ ID: Not reported

Map ID  
Direction  
Distance  
Elevation

MAP FINDINGS

Site

Database(s)

EDR ID Number  
EPA ID Number

**MTA NYCT - EAST BROADWAY STATION (Continued)**

**1001124986**

Waste Type Code 2: Not reported  
Waste Type Code 3: Not reported  
Waste Type Code 4: Not reported  
Waste Type Code 5: Not reported  
Waste Type Code 6: Not reported  
Date Accepted: Not reported  
Manifest Discrepancy Type: Not reported  
Data Entry Number: Not reported  
Was Load Rejected: BROOKLYN 11201  
Reason Load Was Rejected: Not reported

Waste:

Manifest Year: Not reported  
Waste Code: D008  
Hand Code: Not reported  
Quantity: 45.00 Pounds

Manifest Number: 010912064JJK  
EPA ID: NYR000033779  
Date Shipped: 1/9/2013  
TSDf EPA ID: NJD002200046  
Transporter EPA ID: NJ0000027193  
Transporter 2 EPA ID: Not reported  
Transporter 3 EPA ID: Not reported  
Transporter 4 EPA ID: Not reported  
Transporter 5 EPA ID: Not reported  
Transporter 6 EPA ID: Not reported  
Transporter 7 EPA ID: Not reported  
Transporter 8 EPA ID: Not reported  
Transporter 9 EPA ID: Not reported  
Transporter 10 EPA ID: Not reported  
Date Trans1 Transported Waste: Not reported  
Date Trans2 Transported Waste: Not reported  
Date Trans3 Transported Waste: Not reported  
Date Trans4 Transported Waste: Not reported  
Date Trans5 Transported Waste: Not reported  
Date Trans6 Transported Waste: Not reported  
Date Trans7 Transported Waste: Not reported  
Date Trans8 Transported Waste: Not reported  
Date Trans9 Transported Waste: Not reported  
Date Trans10 Transported Waste: Not reported  
Date TSDf Received Waste: Not reported  
TSDf EPA Facility Name: Not reported  
QTY Units: Not reported  
Transporter SEQ ID: Not reported  
Transporter-1 Date: Not reported  
Waste SEQ ID: Not reported  
Waste Type Code 2: Not reported  
Waste Type Code 3: Not reported  
Waste Type Code 4: Not reported  
Waste Type Code 5: Not reported  
Waste Type Code 6: Not reported  
Date Accepted: Not reported  
Manifest Discrepancy Type: Not reported  
Data Entry Number: Not reported  
Was Load Rejected: BROOKLYN 11201  
Reason Load Was Rejected: Not reported

Map ID  
Direction  
Distance  
Elevation

MAP FINDINGS

Site

Database(s)

EDR ID Number  
EPA ID Number

MTA NYCT - EAST BROADWAY STATION (Continued)

1001124986

Waste:

Manifest Year: Not reported  
Waste Code: D008  
Hand Code: Not reported  
Quantity: 90.00 Pounds

Manifest Number: 000958561GBF  
EPA ID: NYR000033779  
Date Shipped: 07/02/2009  
TSD EPA ID: NJD002200046  
Transporter EPA ID: NJ0000027193  
Transporter 2 EPA ID: Not reported  
Transporter 3 EPA ID: Not reported  
Transporter 4 EPA ID: Not reported  
Transporter 5 EPA ID: Not reported  
Transporter 6 EPA ID: Not reported  
Transporter 7 EPA ID: Not reported  
Transporter 8 EPA ID: Not reported  
Transporter 9 EPA ID: Not reported  
Transporter 10 EPA ID: Not reported  
Date Trans1 Transported Waste: 07/02/2009  
Date Trans2 Transported Waste: Not reported  
Date Trans3 Transported Waste: Not reported  
Date Trans4 Transported Waste: Not reported  
Date Trans5 Transported Waste: Not reported  
Date Trans6 Transported Waste: Not reported  
Date Trans7 Transported Waste: Not reported  
Date Trans8 Transported Waste: Not reported  
Date Trans9 Transported Waste: Not reported  
Date Trans10 Transported Waste: Not reported  
Date TSD Received Waste: 07/02/2009  
TSD EPA Facility Name: Not reported  
QTY Units: Not reported  
Transporter SEQ ID: Not reported  
Transporter-1 Date: Not reported  
Waste SEQ ID: Not reported  
Waste Type Code 2: Not reported  
Waste Type Code 3: Not reported  
Waste Type Code 4: Not reported  
Waste Type Code 5: Not reported  
Waste Type Code 6: Not reported  
Date Accepted: Not reported  
Manifest Discrepancy Type: Not reported  
Data Entry Number: Not reported  
Was Load Rejected: BROOKLYN 11201  
Reason Load Was Rejected: Not reported

Waste:

Manifest Year: Not reported  
Waste Code: D008  
Hand Code: H111  
Quantity: 157 P



Map ID  
Direction  
Distance  
Elevation

MAP FINDINGS

Site

Database(s)

EDR ID Number  
EPA ID Number

AL438  
SW  
1/8-1/4  
0.221 mi.  
1167 ft.

CON EDISON MANHOLE: 40646  
E BROADWAY & RUTGERS ST  
NEW YORK, NY 10002

RCRA NonGen / NLR  
1017775281  
NYP004531091

Site 9 of 13 in cluster AL

Relative:  
Lower

RCRA NonGen / NLR:

Date form received by agency: 06/14/2014

Facility name: CON EDISON MANHOLE: 40646

Facility address: E BROADWAY & RUTGERS ST

NEW YORK, NY 10002

EPA ID: NYP004531091

Mailing address: IRVING PL, 15TH FL NE

NEW YORK, NY 10003

Contact: THOMAS TEELING

Contact address: Not reported

Contact country: Not reported

Contact telephone: (212) 460-3770

Contact email: Not reported

EPA Region: 02

Classification: Non-Generator

Description: Handler: Non-Generators do not presently generate hazardous waste

Actual:  
31 ft.

Handler Activities Summary:

U.S. importer of hazardous waste: No

Mixed waste (haz. and radioactive): No

Recycler of hazardous waste: No

Transporter of hazardous waste: No

Treater, storer or disposer of HW: No

Underground injection activity: No

On-site burner exemption: No

Furnace exemption: No

Used oil fuel burner: No

Used oil processor: No

User oil refiner: No

Used oil fuel marketer to burner: No

Used oil Specification marketer: No

Used oil transfer facility: No

Used oil transporter: No

Historical Generators:

Date form received by agency: 05/14/2014

Site name: CON EDISON

Classification: Small Quantity Generator

Date form received by agency: 05/14/2014

Site name: CON EDISON

Classification: Not a generator, verified

Violation Status: No violations found

Map ID  
Direction  
Distance  
Elevation

MAP FINDINGS

Site

Database(s)

EDR ID Number  
EPA ID Number

AL439  
SW  
1/8-1/4  
0.221 mi.  
1167 ft.

CON EDISON MANHOLE 40646  
E BROADWAY & RUTGERS ST N W  
NEW YORK, NY 10002

RCRA NonGen / NLR  
NY MANIFEST  
1014926321  
NYP004240768

Site 10 of 13 in cluster AL

Relative:  
Lower

RCRA NonGen / NLR:

Date form received by agency: 09/28/2011

Facility name: CON EDISON MANHOLE 40646

Facility address: E BROADWAY & RUTGERS ST N W

COR

NEW YORK, NY 10002

EPA ID: NYP004240768

Mailing address: 4 IRVING PL, RM 828

NEW YORK, NY 10003

Contact: PETER JORDAN

Contact address: Not reported

Not reported

Contact country: Not reported

Contact telephone: (212) 780-3756

Contact email: Not reported

EPA Region: 02

Classification: Non-Generator

Description: Handler: Non-Generators do not presently generate hazardous waste

Actual:  
31 ft.

Handler Activities Summary:

U.S. importer of hazardous waste: No

Mixed waste (haz. and radioactive): No

Recycler of hazardous waste: No

Transporter of hazardous waste: No

Treater, storer or disposer of HW: No

Underground injection activity: No

On-site burner exemption: No

Furnace exemption: No

Used oil fuel burner: No

Used oil processor: No

User oil refiner: No

Used oil fuel marketer to burner: No

Used oil Specification marketer: No

Used oil transfer facility: No

Used oil transporter: No

Historical Generators:

Date form received by agency: 08/29/2011

Site name: CON EDISON MANHOLE 40646

Classification: Conditionally Exempt Small Quantity Generator

Violation Status: No violations found

NY MANIFEST:

Country: USA

EPA ID: NYP004240768

Facility Status: Not reported

Location Address 1: 162 E BROADWAY

Code: BP

Location Address 2: RUTGERS ST

Total Tanks: Not reported

Location City: NEW YORK

Location State: NY

Map ID  
Direction  
Distance  
Elevation

MAP FINDINGS

Site

Database(s)

EDR ID Number  
EPA ID Number

**CON EDISON MANHOLE 40646 (Continued)**

**1014926321**

Location Zip:	Not reported
Location Zip 4:	Not reported
NY MANIFEST:	
EPAID:	NYP004240768
Mailing Name:	CONED
Mailing Contact:	CONED
Mailing Address 1:	4 IRVING PLACE
Mailing Address 2:	15TH FLOOR
Mailing City:	NEW YORK
Mailing State:	NY
Mailing Zip:	10003
Mailing Zip 4:	Not reported
Mailing Country:	USA
Mailing Phone:	Not reported
NY MANIFEST:	
Document ID:	Not reported
Manifest Status:	Not reported
seq:	Not reported
Year:	2011
Trans1 State ID:	MAD039322250
Trans2 State ID:	MAD039322250
Generator Ship Date:	08/29/2011
Trans1 Recv Date:	08/29/2011
Trans2 Recv Date:	09/02/2011
TSD Site Recv Date:	09/07/2011
Part A Recv Date:	Not reported
Part B Recv Date:	Not reported
Generator EPA ID:	NYP004240768
Trans1 EPA ID:	Not reported
Trans2 EPA ID:	Not reported
TSDF ID 1:	OHD000816629
TSDF ID 2:	Not reported
Manifest Tracking Number:	003949228FLE
Import Indicator:	N
Export Indicator:	N
Discr Quantity Indicator:	N
Discr Type Indicator:	N
Discr Residue Indicator:	N
Discr Partial Reject Indicator:	N
Discr Full Reject Indicator:	N
Manifest Ref Number:	Not reported
Alt Facility RCRA ID:	Not reported
Alt Facility Sign Date:	Not reported
MGMT Method Type Code:	H141
Waste Code:	Not reported
Waste Code:	Not reported
Waste Code:	Not reported
Waste Code:	Not reported
Waste Code:	Not reported
Waste Code:	Not reported
Quantity:	850.0
Units:	K - Kilograms (2.2 pounds)
Number of Containers:	1.0
Container Type:	TT - Cargo tank, tank trucks
Handling Method:	L Landfill.

Map ID  
Direction  
Distance  
Elevation

MAP FINDINGS

Site

Database(s)

EDR ID Number  
EPA ID Number

**CON EDISON MANHOLE 40646 (Continued)**

**1014926321**

Specific Gravity: 1.0  
Waste Code: B002  
Waste Code 1\_2: Not reported  
Waste Code 1\_3: Not reported  
Waste Code 1\_4: Not reported  
Waste Code 1\_5: Not reported  
Waste Code 1\_6: Not reported

Document ID: Not reported  
Manifest Status: Not reported  
seq: Not reported  
Year: 2011  
Trans1 State ID: MAD039322250  
Trans2 State ID: MAD039322250  
Generator Ship Date: 08/29/2011  
Trans1 Recv Date: 08/29/2011  
Trans2 Recv Date: 09/02/2011  
TSD Site Recv Date: 09/07/2011  
Part A Recv Date: Not reported  
Part B Recv Date: Not reported  
Generator EPA ID: NYP004240768  
Trans1 EPA ID: Not reported  
Trans2 EPA ID: Not reported  
TSD ID 1: OHD000816629  
TSD ID 2: Not reported  
Manifest Tracking Number: 003949228FLE  
Import Indicator: N  
Export Indicator: N  
Discr Quantity Indicator: N  
Discr Type Indicator: N  
Discr Residue Indicator: N  
Discr Partial Reject Indicator: N  
Discr Full Reject Indicator: N  
Manifest Ref Number: Not reported  
Alt Facility RCRA ID: Not reported  
Alt Facility Sign Date: Not reported  
MGMT Method Type Code: H082  
Waste Code: Not reported  
Waste Code: Not reported  
Waste Code: Not reported  
Waste Code: Not reported  
Waste Code: Not reported  
Waste Code: Not reported  
Quantity: 850.0  
Units: K - Kilograms (2.2 pounds)  
Number of Containers: 1.0  
Container Type: TT - Cargo tank, tank trucks  
Handling Method: T Chemical, physical, or biological treatment.  
Specific Gravity: 1.0  
Waste Code: B002  
Waste Code 1\_2: Not reported  
Waste Code 1\_3: Not reported  
Waste Code 1\_4: Not reported  
Waste Code 1\_5: Not reported  
Waste Code 1\_6: Not reported

Map ID  
Direction  
Distance  
Elevation

MAP FINDINGS

Site

Database(s)

EDR ID Number  
EPA ID Number

AL440  
SW  
1/8-1/4  
0.221 mi.  
1168 ft.

CON EDISION - MH40643  
RUTGERS ST AND BROADWAY RUTGER  
NEW YORK, NY 10003

RCRA NonGen / NLR  
NY MANIFEST  
1007207819  
NYP004076105

Site 11 of 13 in cluster AL

Relative:  
Lower

RCRA NonGen / NLR:

Date form received by agency: 06/02/2002

Facility name: CON EDISION - MH40643

Facility address: RUTGERS ST AND BROADWAY RUTGER

NEW YORK, NY 10003

EPA ID: NYP004076105

Mailing address: IRVING PLACE

NEW YORK, NY 10003

Contact: ANTHONY DRUMMINGS

Contact address: IRVING PLACE

NEW YORK, NY 10003

Contact country: US

Contact telephone: (212) 460-3770

Contact email: Not reported

EPA Region: 02

Classification: Non-Generator

Description: Handler: Non-Generators do not presently generate hazardous waste

Actual:  
31 ft.

Handler Activities Summary:

U.S. importer of hazardous waste: No

Mixed waste (haz. and radioactive): No

Recycler of hazardous waste: No

Transporter of hazardous waste: No

Treater, storer or disposer of HW: No

Underground injection activity: No

On-site burner exemption: No

Furnace exemption: No

Used oil fuel burner: No

Used oil processor: No

User oil refiner: No

Used oil fuel marketer to burner: No

Used oil Specification marketer: No

Used oil transfer facility: No

Used oil transporter: No

Historical Generators:

Date form received by agency: 06/01/2002

Site name: CON EDISION - MH40643

Classification: Not a generator, verified

Date form received by agency: 05/31/2002

Site name: CON EDISION - MH40643

Classification: Large Quantity Generator

Violation Status: No violations found

NY MANIFEST:

Country: USA

EPA ID: NYP004076105

Facility Status: Not reported

Location Address 1: MH40643-E BROADWAY & RUTGERS

Code: BP

Location Address 2: Not reported

Map ID  
Direction  
Distance  
Elevation

MAP FINDINGS

Site

Database(s)

EDR ID Number  
EPA ID Number

CON EDISION - MH40643 (Continued)

1007207819

Total Tanks:	Not reported
Location City:	NEW YORK
Location State:	NY
Location Zip:	10001
Location Zip 4:	Not reported
NY MANIFEST:	
EPAID:	NYP004076105
Mailing Name:	CONSOLIDATED EDISON
Mailing Contact:	FRANKLIN MURRAY
Mailing Address 1:	4 IRVING PLACE RM 828
Mailing Address 2:	Not reported
Mailing City:	NEW YORK
Mailing State:	NY
Mailing Zip:	10003
Mailing Zip 4:	Not reported
Mailing Country:	USA
Mailing Phone:	2124602808
NY MANIFEST:	
Document ID:	CTF0810331
Manifest Status:	Not reported
seq:	01
Year:	2001
Trans1 State ID:	13014MASS
Trans2 State ID:	Not reported
Generator Ship Date:	02/28/2001
Trans1 Recv Date:	02/28/2001
Trans2 Recv Date:	Not reported
TSD Site Recv Date:	03/07/2001
Part A Recv Date:	Not reported
Part B Recv Date:	Not reported
Generator EPA ID:	NYP004076105
Trans1 EPA ID:	MAD039322250
Trans2 EPA ID:	Not reported
TSD ID 1:	CTD000604488
TSD ID 2:	Not reported
Manifest Tracking Number:	Not reported
Import Indicator:	Not reported
Export Indicator:	Not reported
Discr Quantity Indicator:	Not reported
Discr Type Indicator:	Not reported
Discr Residue Indicator:	Not reported
Discr Partial Reject Indicator:	Not reported
Discr Full Reject Indicator:	Not reported
Manifest Ref Number:	Not reported
Alt Facility RCRA ID:	Not reported
Alt Facility Sign Date:	Not reported
MGMT Method Type Code:	Not reported
Waste Code:	D008 - LEAD 5.0 MG/L TCLP
Waste Code:	Not reported
Waste Code:	Not reported
Waste Code:	Not reported
Waste Code:	Not reported
Waste Code:	Not reported
Quantity:	00003
Units:	Y - Cubic yards* (.85 tons)

Map ID  
Direction  
Distance  
Elevation

MAP FINDINGS

Site

Database(s)

EDR ID Number  
EPA ID Number

**CON EDISON - MH40643 (Continued)**

**1007207819**

Number of Containers: 001  
Container Type: DT - Dump trucks  
Handling Method: T Chemical, physical, or biological treatment.  
Specific Gravity: 01.00

**AN441  
NNW  
1/8-1/4  
0.222 mi.  
1170 ft.**

**CON EDISON  
F/O 146 ORCHARD ST  
NEW YORK, NY 10002**

**NY MANIFEST S112209986  
N/A**

**Site 8 of 11 in cluster AN**

**Relative:  
Higher**

NY MANIFEST:  
Country: USA  
EPA ID: NYP004261434  
Facility Status: Not reported  
Location Address 1: F/O 146 ORCHARD ST  
Code: BP  
Location Address 2: Not reported  
Total Tanks: Not reported  
Location City: NEW YORK  
Location State: NY  
Location Zip: 10002  
Location Zip 4: Not reported

**Actual:  
36 ft.**

NY MANIFEST:  
EPAID: NYP004261434  
Mailing Name: CON EDISON  
Mailing Contact: TOM TEELING  
Mailing Address 1: 4 IRVING PLACE - 15TH FLOOR  
Mailing Address 2: Not reported  
Mailing City: NEW YORK  
Mailing State: NY  
Mailing Zip: 10003  
Mailing Zip 4: Not reported  
Mailing Country: USA  
Mailing Phone: 2124603770

NY MANIFEST:  
Document ID: Not reported  
Manifest Status: Not reported  
seq: Not reported  
Year: 2012  
Trans1 State ID: NJ0000027193  
Trans2 State ID: Not reported  
Generator Ship Date: 08/06/2012  
Trans1 Recv Date: 08/06/2012  
Trans2 Recv Date: Not reported  
TSD Site Recv Date: 08/09/2012  
Part A Recv Date: Not reported  
Part B Recv Date: Not reported  
Generator EPA ID: NYP004261434  
Trans1 EPA ID: Not reported  
Trans2 EPA ID: Not reported  
TSD ID 1: NJD002200046  
TSD ID 2: Not reported  
Manifest Tracking Number: 010464087JJK  
Import Indicator: N

Map ID  
 Direction  
 Distance  
 Elevation

MAP FINDINGS

Site

Database(s)

EDR ID Number  
 EPA ID Number

**CON EDISON (Continued)**

**S112209986**

Export Indicator: N  
 Discr Quantity Indicator: N  
 Discr Type Indicator: N  
 Discr Residue Indicator: N  
 Discr Partial Reject Indicator: N  
 Discr Full Reject Indicator: N  
 Manifest Ref Number: Not reported  
 Alt Facility RCRA ID: Not reported  
 Alt Facility Sign Date: Not reported  
 MGMT Method Type Code: H111  
 Waste Code: Not reported  
 Waste Code: Not reported  
 Waste Code: Not reported  
 Waste Code: Not reported  
 Waste Code: Not reported  
 Waste Code: Not reported  
 Quantity: 500.0  
 Units: P - Pounds  
 Number of Containers: 1.0  
 Container Type: TT - Cargo tank, tank trucks  
 Handling Method: T Chemical, physical, or biological treatment.  
 Specific Gravity: 1.0  
 Waste Code: D003  
 Waste Code 1\_2: Not reported  
 Waste Code 1\_3: Not reported  
 Waste Code 1\_4: Not reported  
 Waste Code 1\_5: Not reported  
 Waste Code 1\_6: Not reported

**AQ442  
 SE  
 1/8-1/4  
 0.222 mi.  
 1174 ft.**

**CON EDISON SERVICE BOX 31620  
 281 E BROADWAY  
 NEW YORK, NY 10002**

**RCRA NonGen / NLR  
 NY MANIFEST  
 NJ MANIFEST**

**1014919194  
 NYP004233516**

**Site 3 of 3 in cluster AQ**

**Relative:  
 Lower**

RCRA NonGen / NLR:

Date form received by agency: 05/11/2011  
 Facility name: CON EDISON SERVICE BOX 31620  
 Facility address: 281 E BROADWAY  
 NEW YORK, NY 10002  
 EPA ID: NYP004233516  
 Mailing address: IRVING PLAZA RM 828  
 NEW YORK, NY 10003  
 Contact: JUAN RODRIGUEZ  
 Contact address: Not reported  
 Not reported  
 Contact country: Not reported  
 Contact telephone: (347) 865-5931  
 Contact email: Not reported  
 EPA Region: 02  
 Classification: Non-Generator  
 Description: Handler: Non-Generators do not presently generate hazardous waste

**Actual:  
 31 ft.**

**Handler Activities Summary:**

U.S. importer of hazardous waste: No  
 Mixed waste (haz. and radioactive): No



Map ID  
Direction  
Distance  
Elevation

MAP FINDINGS

Site

Database(s)

EDR ID Number  
EPA ID Number

**CON EDISON SERVICE BOX 31620 (Continued)**

**1014919194**

Recycler of hazardous waste: No  
Transporter of hazardous waste: No  
Treater, storer or disposer of HW: No  
Underground injection activity: No  
On-site burner exemption: No  
Furnace exemption: No  
Used oil fuel burner: No  
Used oil processor: No  
User oil refiner: No  
Used oil fuel marketer to burner: No  
Used oil Specification marketer: No  
Used oil transfer facility: No  
Used oil transporter: No

Historical Generators:

Date form received by agency: 04/11/2011  
Site name: CON EDISON SERVICE BOX 31620  
Classification: Conditionally Exempt Small Quantity Generator

Violation Status: No violations found

NY MANIFEST:

Country: USA  
EPA ID: NYP004233516  
Facility Status: Not reported  
Location Address 1: 281 EAST BROADWAY  
Code: BP  
Location Address 2: Not reported  
Total Tanks: Not reported  
Location City: NEW YORK  
Location State: NY  
Location Zip: 10002  
Location Zip 4: Not reported

NY MANIFEST:

EPAID: NYP004233516  
Mailing Name: CONSOLIDATED EDISON  
Mailing Contact: TOM TEELING  
Mailing Address 1: 4 IRVING PLACE RM 828  
Mailing Address 2: Not reported  
Mailing City: NEW YORK  
Mailing State: NY  
Mailing Zip: 10003  
Mailing Zip 4: Not reported  
Mailing Country: USA  
Mailing Phone: 2124603770

NY MANIFEST:

Document ID: Not reported  
Manifest Status: Not reported  
seq: Not reported  
Year: 2011  
Trans1 State ID: NJ0000027193  
Trans2 State ID: Not reported  
Generator Ship Date: 04/11/2011  
Trans1 Recv Date: 04/11/2011  
Trans2 Recv Date: Not reported

Map ID  
Direction  
Distance  
Elevation

MAP FINDINGS

Site

Database(s)

EDR ID Number  
EPA ID Number

**CON EDISON SERVICE BOX 31620 (Continued)**

**1014919194**

TSD Site Recv Date: 04/11/2011  
Part A Recv Date: Not reported  
Part B Recv Date: Not reported  
Generator EPA ID: NYP004233516  
Trans1 EPA ID: Not reported  
Trans2 EPA ID: Not reported  
TSD ID 1: NJD002200046  
TSD ID 2: Not reported  
Manifest Tracking Number: 007660129JJK  
Import Indicator: N  
Export Indicator: N  
Discr Quantity Indicator: N  
Discr Type Indicator: N  
Discr Residue Indicator: N  
Discr Partial Reject Indicator: N  
Discr Full Reject Indicator: N  
Manifest Ref Number: Not reported  
Alt Facility RCRA ID: Not reported  
Alt Facility Sign Date: Not reported  
MGMT Method Type Code: H111  
Waste Code: Not reported  
Waste Code: Not reported  
Waste Code: Not reported  
Waste Code: Not reported  
Waste Code: Not reported  
Waste Code: Not reported  
Quantity: 1000.0  
Units: P - Pounds  
Number of Containers: 1.0  
Container Type: TT - Cargo tank, tank trucks  
Handling Method: T Chemical, physical, or biological treatment.  
Specific Gravity: 1.0  
Waste Code: D008  
Waste Code 1\_2: Not reported  
Waste Code 1\_3: Not reported  
Waste Code 1\_4: Not reported  
Waste Code 1\_5: Not reported  
Waste Code 1\_6: Not reported

**NJ MANIFEST:**

EPA Id: NYP004233516  
Mail Address: IRVING PLAZA RM 828  
Mail City/State/Zip: NEW YORK, NY 10003  
Facility Phone: Not reported  
Emergency Phone: Not reported  
Contact: JUAN RODRIGUEZ  
Comments: Not reported  
SIC Code: Not reported  
County: NY061  
Municipal: Not reported  
Previous EPA Id: Not reported  
Gen Flag: Not reported  
Trans Flag: Not reported  
TSD Flag: Not reported  
Name Change: Not reported  
Date Change: Not reported

Map ID  
Direction  
Distance  
Elevation

MAP FINDINGS

Site

Database(s)

EDR ID Number  
EPA ID Number

CON EDISON SERVICE BOX 31620 (Continued)

1014919194

Manifest:

Manifest Number: 007660129JJK  
EPA ID: NYP004233516  
Date Shipped: 4/11/2011  
TSDF EPA ID: NJD002200046  
Transporter EPA ID: NJ0000027193  
Transporter 2 EPA ID: Not reported  
Transporter 3 EPA ID: Not reported  
Transporter 4 EPA ID: Not reported  
Transporter 5 EPA ID: Not reported  
Transporter 6 EPA ID: Not reported  
Transporter 7 EPA ID: Not reported  
Transporter 8 EPA ID: Not reported  
Transporter 9 EPA ID: Not reported  
Transporter 10 EPA ID: Not reported  
Date Trans1 Transported Waste: Not reported  
Date Trans2 Transported Waste: Not reported  
Date Trans3 Transported Waste: Not reported  
Date Trans4 Transported Waste: Not reported  
Date Trans5 Transported Waste: Not reported  
Date Trans6 Transported Waste: Not reported  
Date Trans7 Transported Waste: Not reported  
Date Trans8 Transported Waste: Not reported  
Date Trans9 Transported Waste: Not reported  
Date Trans10 Transported Waste: Not reported  
Date TSDF Received Waste: Not reported  
TSDF EPA Facility Name: Not reported  
QTY Units: Not reported  
Transporter SEQ ID: Not reported  
Transporter-1 Date: Not reported  
Waste SEQ ID: Not reported  
Waste Type Code 2: Not reported  
Waste Type Code 3: Not reported  
Waste Type Code 4: Not reported  
Waste Type Code 5: Not reported  
Waste Type Code 6: Not reported  
Date Accepted: Not reported  
Manifest Discrepancy Type: Not reported  
Data Entry Number: Not reported  
Was Load Rejected: NEW YORK, NY 10003  
Reason Load Was Rejected: Not reported

Waste:

Manifest Year: Not reported  
Waste Code: D008  
Hand Code: H111  
Quantity: 1,000.00 Pounds

Map ID  
Direction  
Distance  
Elevation

MAP FINDINGS

Site

Database(s)

EDR ID Number  
EPA ID Number

AO443  
WNW  
1/8-1/4  
0.223 mi.  
1177 ft.

CON EDISON SERVICE BOX: 32969  
ELDRIDGE ST & BROOME ST  
NEW YORK, NY 10002

RCRA NonGen / NLR  
NY MANIFEST  
1016972861  
NYP004466470

Site 3 of 9 in cluster AO

Relative:  
Higher

RCRA NonGen / NLR:

Date form received by agency: 04/13/2014

Facility name: CON EDISON SERVICE BOX: 32969

Facility address: ELDRIDGE ST & BROOME ST

NEW YORK, NY 10002

EPA ID: NYP004466470

Mailing address: IRVING PL, 15TH FL NE

NEW YORK, NY 10003

Contact: THOMAS TEELING

Contact address: Not reported

Not reported

Contact country: Not reported

Contact telephone: (212) 460-3770

Contact email: Not reported

EPA Region: 02

Classification: Non-Generator

Description: Handler: Non-Generators do not presently generate hazardous waste

Actual:  
40 ft.

Handler Activities Summary:

U.S. importer of hazardous waste: No

Mixed waste (haz. and radioactive): No

Recycler of hazardous waste: No

Transporter of hazardous waste: No

Treater, storer or disposer of HW: No

Underground injection activity: No

On-site burner exemption: No

Furnace exemption: No

Used oil fuel burner: No

Used oil processor: No

User oil refiner: No

Used oil fuel marketer to burner: No

Used oil Specification marketer: No

Used oil transfer facility: No

Used oil transporter: No

Historical Generators:

Date form received by agency: 03/13/2014

Site name: CON EDISON SERVICE BOX: 32969

Classification: Conditionally Exempt Small Quantity Generator

Violation Status: No violations found

NY MANIFEST:

Country: USA

EPA ID: NYP004466470

Facility Status: Not reported

Location Address 1: ELDRIDGE & BROOME ST

Code: BP

Location Address 2: SB32969

Total Tanks: Not reported

Location City: NEW YORK

Location State: NY

Location Zip: 10002

Map ID  
Direction  
Distance  
Elevation

MAP FINDINGS

Site

Database(s)

EDR ID Number  
EPA ID Number

**CON EDISON SERVICE BOX: 32969 (Continued)**

**1016972861**

Location Zip 4: Not reported

NY MANIFEST:

EPAID: NYP004466470

Mailing Name: CON EDISON

Mailing Contact: CON EDISION

Mailing Address 1: 4 IRVING PL

Mailing Address 2: 15TH FL

Mailing City: NEW YORK

Mailing State: NY

Mailing Zip: 10003

Mailing Zip 4: Not reported

Mailing Country: USA

Mailing Phone: Not reported

NY MANIFEST:

Document ID: Not reported

Manifest Status: Not reported

seq: Not reported

Year: 2014

Trans1 State ID: NJD003812047

Trans2 State ID: Not reported

Generator Ship Date: 03/13/2014

Trans1 Recv Date: 03/13/2014

Trans2 Recv Date: Not reported

TSD Site Recv Date: 03/14/2014

Part A Recv Date: Not reported

Part B Recv Date: Not reported

Generator EPA ID: NYP004466470

Trans1 EPA ID: Not reported

Trans2 EPA ID: Not reported

TSD ID 1: NJD991291105

TSD ID 2: Not reported

Manifest Tracking Number: 002360652GBF

Import Indicator: N

Export Indicator: N

Discr Quantity Indicator: N

Discr Type Indicator: N

Discr Residue Indicator: N

Discr Partial Reject Indicator: N

Discr Full Reject Indicator: N

Manifest Ref Number: Not reported

Alt Facility RCRA ID: Not reported

Alt Facility Sign Date: Not reported

MGMT Method Type Code: H110

Waste Code: Not reported

Waste Code: Not reported

Waste Code: Not reported

Waste Code: Not reported

Waste Code: Not reported

Waste Code: Not reported

Quantity: 500

Units: P - Pounds

Number of Containers: 1

Container Type: TT - Cargo tank, tank trucks

Handling Method: T Chemical, physical, or biological treatment.

Specific Gravity: 1

Map ID  
Direction  
Distance  
Elevation

MAP FINDINGS

Site

Database(s)

EDR ID Number  
EPA ID Number

**CON EDISON SERVICE BOX: 32969 (Continued)**

**1016972861**

Waste Code: D008  
Waste Code 1\_2: Not reported  
Waste Code 1\_3: Not reported  
Waste Code 1\_4: Not reported  
Waste Code 1\_5: Not reported  
Waste Code 1\_6: Not reported

**AO444  
WNW  
1/8-1/4  
0.223 mi.  
1177 ft.**

**CON EDISON SERVICE BOX: 32970  
ELDRIDGE ST & BROOME ST NW  
NEW YORK, NY 10002**

**RCRA NonGen / NLR 1016972862  
NY MANIFEST NYP004466488**

**Site 4 of 9 in cluster AO**

**Relative:  
Higher**

RCRA NonGen / NLR:

Date form received by agency: 04/13/2014

Facility name: CON EDISON SERVICE BOX: 32970

**Actual:  
40 ft.**

Facility address: ELDRIDGE ST & BROOME ST NW  
NEW YORK, NY 10002

EPA ID: NYP004466488

Mailing address: IRVING PL, 15TH FL NE  
NEW YORK, NY 10003

Contact: THOMAS TEELING

Contact address: Not reported  
Not reported

Contact country: Not reported

Contact telephone: (212) 460-3770

Contact email: Not reported

EPA Region: 02

Classification: Non-Generator

Description: Handler: Non-Generators do not presently generate hazardous waste

Handler Activities Summary:

U.S. importer of hazardous waste: No  
Mixed waste (haz. and radioactive): No  
Recycler of hazardous waste: No  
Transporter of hazardous waste: No  
Treater, storer or disposer of HW: No  
Underground injection activity: No  
On-site burner exemption: No  
Furnace exemption: No  
Used oil fuel burner: No  
Used oil processor: No  
Used oil refiner: No  
Used oil fuel marketer to burner: No  
Used oil Specification marketer: No  
Used oil transfer facility: No  
Used oil transporter: No

Historical Generators:

Date form received by agency: 03/13/2014

Site name: CON EDISON SERVICE BOX: 32970

Classification: Conditionally Exempt Small Quantity Generator

Violation Status: No violations found

NY MANIFEST:

Map ID  
Direction  
Distance  
Elevation

MAP FINDINGS

Site

Database(s)

EDR ID Number  
EPA ID Number

**CON EDISON SERVICE BOX: 32970 (Continued)**

**1016972862**

Country: USA  
EPA ID: NYP004466488  
Facility Status: Not reported  
Location Address 1: ELDRIDGE ST & BROOME ST  
Code: BP  
Location Address 2: SB32970  
Total Tanks: Not reported  
Location City: NEW YORK  
Location State: NY  
Location Zip: 10002  
Location Zip 4: Not reported

NY MANIFEST:

EPAID: NYP004466488  
Mailing Name: CON EDISON  
Mailing Contact: CON EDISION  
Mailing Address 1: 4 IRVING PL  
Mailing Address 2: 15TH FL  
Mailing City: NEW YORK  
Mailing State: NY  
Mailing Zip: 10003  
Mailing Zip 4: Not reported  
Mailing Country: USA  
Mailing Phone: Not reported

NY MANIFEST:

Document ID: Not reported  
Manifest Status: Not reported  
seq: Not reported  
Year: 2014  
Trans1 State ID: NJD003812047  
Trans2 State ID: Not reported  
Generator Ship Date: 03/13/2014  
Trans1 Recv Date: 03/13/2014  
Trans2 Recv Date: Not reported  
TSD Site Recv Date: 03/14/2014  
Part A Recv Date: Not reported  
Part B Recv Date: Not reported  
Generator EPA ID: NYP004466488  
Trans1 EPA ID: Not reported  
Trans2 EPA ID: Not reported  
TSD ID 1: NJD991291105  
TSD ID 2: Not reported  
Manifest Tracking Number: 002360651GBF  
Import Indicator: N  
Export Indicator: N  
Discr Quantity Indicator: N  
Discr Type Indicator: N  
Discr Residue Indicator: N  
Discr Partial Reject Indicator: N  
Discr Full Reject Indicator: N  
Manifest Ref Number: Not reported  
Alt Facility RCRA ID: Not reported  
Alt Facility Sign Date: Not reported  
MGMT Method Type Code: H110  
Waste Code: Not reported  
Waste Code: Not reported

Map ID  
Direction  
Distance  
Elevation

MAP FINDINGS

Site

Database(s)

EDR ID Number  
EPA ID Number

**CON EDISON SERVICE BOX: 32970 (Continued)**

**1016972862**

Waste Code: Not reported  
Waste Code: Not reported  
Waste Code: Not reported  
Waste Code: Not reported  
Quantity: 400  
Units: P - Pounds  
Number of Containers: 1  
Container Type: TT - Cargo tank, tank trucks  
Handling Method: T Chemical, physical, or biological treatment.  
Specific Gravity: 1  
Waste Code: D008  
Waste Code 1\_2: Not reported  
Waste Code 1\_3: Not reported  
Waste Code 1\_4: Not reported  
Waste Code 1\_5: Not reported  
Waste Code 1\_6: Not reported

**AE445**  
**WNW**  
**1/8-1/4**  
**0.224 mi.**  
**1182 ft.**

**108-110 ELDRIDGE STREET**  
**108-110 ELDRIDGE STREET**  
**NEW YORK, NY 10013**

**NY AST** **A100291263**  
**N/A**

**Site 12 of 22 in cluster AE**

**Relative:**  
**Higher**

AST:

**Actual:**  
**40 ft.**

Region: STATE  
DEC Region: 2  
Site Status: Active  
Facility Id: 2-607355  
Program Type: PBS  
UTM X: 585137.21007  
UTM Y: 4507936.51370  
Expiration Date: 01/24/2017  
Site Type: Other Wholesale/Retail Sales

Affiliation Records:

Site Id: 29208  
Affiliation Type: Facility Owner  
Company Name: DAVID MAR  
Contact Type: OWNER  
Contact Name: DAVID MAR  
Address1: 63-131 FITCHETT STREET  
Address2: Not reported  
City: REGO PARK  
State: NY  
Zip Code: 11374  
Country Code: 001  
Phone: (718) 896-4368  
EMail: Not reported  
Fax Number: Not reported  
Modified By: BVCAMPBE  
Date Last Modified: 2011-11-08

Site Id: 29208  
Affiliation Type: Mail Contact  
Company Name: Not reported  
Contact Type: Not reported  
Contact Name: DAVID MAR



Map ID  
Direction  
Distance  
Elevation

MAP FINDINGS

Site

Database(s)

EDR ID Number  
EPA ID Number

108-110 ELDRIDGE STREET (Continued)

A100291263

Address1: 63-131 FIRCHETT STREET  
Address2: Not reported  
City: REGO PARK  
State: NY  
Zip Code: 11374  
Country Code: 001  
Phone: (718) 896-4368  
EMail: DAVIDMAR888@GMAIL.COM  
Fax Number: Not reported  
Modified By: BVCAMPBE  
Date Last Modified: 2011-11-08

Site Id: 29208  
Affiliation Type: On-Site Operator  
Company Name: 108-110 ELDRIDGE STREET  
Contact Type: Not reported  
Contact Name: DAVID MAR  
Address1: Not reported  
Address2: Not reported  
City: Not reported  
State: NN  
Zip Code: Not reported  
Country Code: 001  
Phone: (718) 896-4368  
EMail: Not reported  
Fax Number: Not reported  
Modified By: TRANSLAT  
Date Last Modified: 2004-03-04

Site Id: 29208  
Affiliation Type: Emergency Contact  
Company Name: DAVID MAR  
Contact Type: Not reported  
Contact Name: RAYMOND MAR  
Address1: Not reported  
Address2: Not reported  
City: Not reported  
State: NN  
Zip Code: Not reported  
Country Code: 999  
Phone: (718) 896-3494  
EMail: Not reported  
Fax Number: Not reported  
Modified By: BVCAMPBE  
Date Last Modified: 2011-11-08

Tank Info:

Tank Number: 001  
Tank Id: 62809  
Material Code: 0001  
Common Name of Substance: #2 Fuel Oil (On-Site Consumption)

Equipment Records:

D01 - Pipe Type - Steel/Carbon Steel/Iron  
E00 - Piping Secondary Containment - None

Map ID  
Direction  
Distance  
Elevation

MAP FINDINGS

Site

Database(s)

EDR ID Number  
EPA ID Number

108-110 ELDRIDGE STREET (Continued)

A100291263

G03 - Tank Secondary Containment - Vault (w/o access)  
J02 - Dispenser - Suction Dispenser  
K00 - Spill Prevention - None  
A00 - Tank Internal Protection - None  
C03 - Pipe Location - Aboveground/Underground Combination  
L09 - Piping Leak Detection - Exempt Suction Piping  
H00 - Tank Leak Detection - None  
I04 - Overfill - Product Level Gauge (A/G)  
B00 - Tank External Protection - None  
F00 - Pipe External Protection - None  
I05 - Overfill - Vent Whistle

Tank Location: 1  
Tank Type: Steel/Carbon Steel/Iron  
Tank Status: In Service  
Pipe Model: Not reported  
Install Date: 09/08/2000  
Capacity Gallons: 1500  
Tightness Test Method: NN  
Date Test: Not reported  
Next Test Date: Not reported  
Date Tank Closed: Not reported  
Register: True  
Modified By: BVCAMPBE  
Last Modified: 11/08/2011  
Material Name: Not reported

AR446  
West  
1/8-1/4  
0.224 mi.  
1183 ft.

CON EDISON  
88-90 ELDRIDGE ST  
NEW YORK, NY 10002  
Site 1 of 8 in cluster AR

RCRA NonGen / NLR 1019907496  
ECHO NYP004834822

Relative:  
Higher

RCRA NonGen / NLR:  
Date form received by agency: 09/04/2015  
Facility name: CON EDISON  
Facility address: 88-90 ELDRIDGE ST  
NEW YORK, NY 10002  
EPA ID: NYP004834822  
Mailing address: IRVING PL 15TH FL NE  
NEW YORK, NY 10003  
Contact: THOMAS TEELING  
Contact address: Not reported  
Not reported  
Contact country: Not reported  
Contact telephone: (212) 460-3770  
Contact email: Not reported  
EPA Region: 02  
Classification: Non-Generator  
Description: Handler: Non-Generators do not presently generate hazardous waste

Actual:  
40 ft.

Handler Activities Summary:

U.S. importer of hazardous waste: No  
Mixed waste (haz. and radioactive): No  
Recycler of hazardous waste: No  
Transporter of hazardous waste: No  
Treater, storer or disposer of HW: No  
Underground injection activity: No

Map ID  
Direction  
Distance  
Elevation

MAP FINDINGS

Site

Database(s)

EDR ID Number  
EPA ID Number

**CON EDISON (Continued)**

**1019907496**

On-site burner exemption: No  
Furnace exemption: No  
Used oil fuel burner: No  
Used oil processor: No  
User oil refiner: No  
Used oil fuel marketer to burner: No  
Used oil Specification marketer: No  
Used oil transfer facility: No  
Used oil transporter: No

Historical Generators:

Date form received by agency: 09/04/2015  
Site name: CON EDISON  
Classification: Small Quantity Generator

Violation Status: No violations found

ECHO:

Envid: 1019907496  
Registry ID: 110069699491  
DFR URL: [http://echo.epa.gov/detailed\\_facility\\_report?fid=110069699491](http://echo.epa.gov/detailed_facility_report?fid=110069699491)

**AR447**  
**West**  
**1/8-1/4**  
**0.224 mi.**  
**1183 ft.**

**CON EDISON**  
**88-90 ELDRIDGE ST**  
**NEW YORK, NY 10002**  
**Site 2 of 8 in cluster AR**

**NY MANIFEST** **S119077607**  
**N/A**

**Relative:**  
**Higher**

NY MANIFEST:  
Country: USA  
EPA ID: NYP004834822  
Facility Status: Not reported  
Location Address 1: 88-90 & ELDRIDGE ST  
Code: BP  
Location Address 2: SB 32959  
Total Tanks: Not reported  
Location City: NEW YORK  
Location State: NY  
Location Zip: Not reported  
Location Zip 4: Not reported

**Actual:**  
**40 ft.**

NY MANIFEST:  
EPAID: NYP004834822  
Mailing Name: CON EDISON  
Mailing Contact: DENNIS HUACON  
Mailing Address 1: 4 IRVING PL 15TH FL  
Mailing Address 2: Not reported  
Mailing City: NEW YORK  
Mailing State: NY  
Mailing Zip: 10003  
Mailing Zip 4: Not reported  
Mailing Country: USA  
Mailing Phone: 2124603770

NY MANIFEST:  
Document ID: Not reported  
Manifest Status: Not reported  
seq: Not reported

Map ID  
Direction  
Distance  
Elevation

MAP FINDINGS

Site

Database(s)

EDR ID Number  
EPA ID Number

CON EDISON (Continued)

S119077607

Year: 2015  
Trans1 State ID: NJD003812047  
Trans2 State ID: Not reported  
Generator Ship Date: 09/04/2015  
Trans1 Recv Date: 09/04/2015  
Trans2 Recv Date: Not reported  
TSD Site Recv Date: 09/04/2015  
Part A Recv Date: Not reported  
Part B Recv Date: Not reported  
Generator EPA ID: NYP004834822  
Trans1 EPA ID: Not reported  
Trans2 EPA ID: Not reported  
TSD ID 1: NJD991291105  
TSD ID 2: Not reported  
Manifest Tracking Number: 002613160GBF  
Import Indicator: N  
Export Indicator: N  
Discr Quantity Indicator: N  
Discr Type Indicator: N  
Discr Residue Indicator: N  
Discr Partial Reject Indicator: N  
Discr Full Reject Indicator: N  
Manifest Ref Number: Not reported  
Alt Facility RCRA ID: Not reported  
Alt Facility Sign Date: Not reported  
MGMT Method Type Code: H110  
Waste Code: Not reported  
Waste Code: Not reported  
Waste Code: Not reported  
Waste Code: Not reported  
Waste Code: Not reported  
Waste Code: Not reported  
Quantity: 300  
Units: P - Pounds  
Number of Containers: 1  
Container Type: TT - Cargo tank, tank trucks  
Handling Method: T Chemical, physical, or biological treatment.  
Specific Gravity: 1  
Waste Code: D008  
Waste Code 1\_2: Not reported  
Waste Code 1\_3: Not reported  
Waste Code 1\_4: Not reported  
Waste Code 1\_5: Not reported  
Waste Code 1\_6: Not reported  
  
Document ID: Not reported  
Manifest Status: Not reported  
seq: Not reported  
Year: 2015  
Trans1 State ID: NJD003812047  
Trans2 State ID: Not reported  
Generator Ship Date: 09/04/2015  
Trans1 Recv Date: 09/04/2015  
Trans2 Recv Date: Not reported  
TSD Site Recv Date: 09/04/2015  
Part A Recv Date: Not reported  
Part B Recv Date: Not reported

Map ID  
Direction  
Distance  
Elevation

MAP FINDINGS

Site

Database(s)

EDR ID Number  
EPA ID Number

CON EDISON (Continued)

S119077607

Generator EPA ID: NYP004834822  
Trans1 EPA ID: Not reported  
Trans2 EPA ID: Not reported  
TSD ID 1: NJD991291105  
TSD ID 2: Not reported  
Manifest Tracking Number: 002613160GBF  
Import Indicator: N  
Export Indicator: N  
Discr Quantity Indicator: N  
Discr Type Indicator: N  
Discr Residue Indicator: N  
Discr Partial Reject Indicator: N  
Discr Full Reject Indicator: N  
Manifest Ref Number: Not reported  
Alt Facility RCRA ID: Not reported  
Alt Facility Sign Date: Not reported  
MGMT Method Type Code: H110  
Waste Code: Not reported  
Waste Code: Not reported  
Waste Code: Not reported  
Waste Code: Not reported  
Waste Code: Not reported  
Waste Code: Not reported  
Quantity: 300  
Units: P - Pounds  
Number of Containers: 1  
Container Type: TT - Cargo tank, tank trucks  
Handling Method: T Chemical, physical, or biological treatment.  
Specific Gravity: 1  
Waste Code: D008  
Waste Code 1\_2: Not reported  
Waste Code 1\_3: Not reported  
Waste Code 1\_4: Not reported  
Waste Code 1\_5: Not reported  
Waste Code 1\_6: Not reported  
  
Document ID: Not reported  
Manifest Status: Not reported  
seq: Not reported  
Year: 2015  
Trans1 State ID: NJD003812047  
Trans2 State ID: Not reported  
Generator Ship Date: 09/04/2015  
Trans1 Recv Date: 09/04/2015  
Trans2 Recv Date: Not reported  
TSD Site Recv Date: 09/04/2015  
Part A Recv Date: Not reported  
Part B Recv Date: Not reported  
Generator EPA ID: NYP004834822  
Trans1 EPA ID: Not reported  
Trans2 EPA ID: Not reported  
TSD ID 1: NJD991291105  
TSD ID 2: Not reported  
Manifest Tracking Number: 002613160GBF  
Import Indicator: N  
Export Indicator: N  
Discr Quantity Indicator: N

Map ID  
Direction  
Distance  
Elevation

MAP FINDINGS

Site

Database(s)

EDR ID Number  
EPA ID Number

**CON EDISON (Continued)**

**S119077607**

Discr Type Indicator: N  
Discr Residue Indicator: N  
Discr Partial Reject Indicator: N  
Discr Full Reject Indicator: N  
Manifest Ref Number: Not reported  
Alt Facility RCRA ID: Not reported  
Alt Facility Sign Date: Not reported  
MGMT Method Type Code: H110  
Waste Code: Not reported  
Waste Code: Not reported  
Waste Code: Not reported  
Waste Code: Not reported  
Waste Code: Not reported  
Waste Code: Not reported  
Quantity: 300  
Units: P - Pounds  
Number of Containers: 1  
Container Type: TT - Cargo tank, tank trucks  
Handling Method: T Chemical, physical, or biological treatment.  
Specific Gravity: 1  
Waste Code: D008  
Waste Code 1\_2: Not reported  
Waste Code 1\_3: Not reported  
Waste Code 1\_4: Not reported  
Waste Code 1\_5: Not reported  
Waste Code 1\_6: Not reported

**AR448**  
**West**  
**1/8-1/4**  
**0.224 mi.**  
**1183 ft.**

**CON EDISON SERVICE BOX 32958**  
**84 ELDRIDGE ST**  
**NEW YORK, NY 10002**  
**Site 3 of 8 in cluster AR**

**RCRA NonGen / NLR** **1014926428**  
**NY MANIFEST** **NYP004241857**  
**NJ MANIFEST**

**Relative:**  
**Higher**

RCRA NonGen / NLR:

**Actual:**  
**40 ft.**

Date form received by agency: 10/14/2011  
Facility name: CON EDISON SERVICE BOX 32958  
Facility address: 84 ELDRIDGE ST  
NEW YORK, NY 10002  
EPA ID: NYP004241857  
Mailing address: 4 IRVING PL, RM 828  
NEW YORK, NY 10003  
Contact: RICARDO CARTY  
Contact address: Not reported  
Not reported  
Contact country: Not reported  
Contact telephone: (212) 643-3044  
Contact email: Not reported  
EPA Region: 02  
Classification: Non-Generator  
Description: Handler: Non-Generators do not presently generate hazardous waste

Handler Activities Summary:

U.S. importer of hazardous waste: No  
Mixed waste (haz. and radioactive): No  
Recycler of hazardous waste: No  
Transporter of hazardous waste: No

Map ID  
Direction  
Distance  
Elevation

MAP FINDINGS

Site

Database(s)

EDR ID Number  
EPA ID Number

**CON EDISON SERVICE BOX 32958 (Continued)**

**1014926428**

Treater, storer or disposer of HW: No  
Underground injection activity: No  
On-site burner exemption: No  
Furnace exemption: No  
Used oil fuel burner: No  
Used oil processor: No  
Used oil refiner: No  
Used oil fuel marketer to burner: No  
Used oil Specification marketer: No  
Used oil transfer facility: No  
Used oil transporter: No

Historical Generators:

Date form received by agency: 09/14/2011  
Site name: CON EDISON SERVICE BOX 32958  
Classification: Conditionally Exempt Small Quantity Generator

Violation Status: No violations found

NY MANIFEST:

Country: USA  
EPA ID: NYP004241857  
Facility Status: Not reported  
Location Address 1: 84 ELDRIDGE ST  
Code: BP  
Location Address 2: Not reported  
Total Tanks: Not reported  
Location City: NEW YORK  
Location State: NY  
Location Zip: Not reported  
Location Zip 4: Not reported

NY MANIFEST:

EPAID: NYP004241857  
Mailing Name: CONED  
Mailing Contact: CONED  
Mailing Address 1: 4 IRVING PLACE  
Mailing Address 2: 15TH FLOOR  
Mailing City: NEW YORK  
Mailing State: NY  
Mailing Zip: 10004  
Mailing Zip 4: Not reported  
Mailing Country: USA  
Mailing Phone: Not reported

NY MANIFEST:

Document ID: Not reported  
Manifest Status: Not reported  
seq: Not reported  
Year: 2011  
Trans1 State ID: NJ0000027193  
Trans2 State ID: Not reported  
Generator Ship Date: 09/14/2011  
Trans1 Recv Date: 09/14/2011  
Trans2 Recv Date: Not reported  
TSD Site Recv Date: 09/16/2011  
Part A Recv Date: Not reported

Map ID  
Direction  
Distance  
Elevation

MAP FINDINGS

Site

Database(s)

EDR ID Number  
EPA ID Number

**CON EDISON SERVICE BOX 32958 (Continued)**

**1014926428**

Part B Recv Date: Not reported  
Generator EPA ID: NYP004241857  
Trans1 EPA ID: Not reported  
Trans2 EPA ID: Not reported  
TSDf ID 1: NJD002200046  
TSDf ID 2: Not reported  
Manifest Tracking Number: 003634374JJK  
Import Indicator: N  
Export Indicator: N  
Discr Quantity Indicator: N  
Discr Type Indicator: N  
Discr Residue Indicator: N  
Discr Partial Reject Indicator: N  
Discr Full Reject Indicator: N  
Manifest Ref Number: Not reported  
Alt Facility RCRA ID: Not reported  
Alt Facility Sign Date: Not reported  
MGMT Method Type Code: H111  
Waste Code: Not reported  
Waste Code: Not reported  
Waste Code: Not reported  
Waste Code: Not reported  
Waste Code: Not reported  
Waste Code: Not reported  
Quantity: 60.0  
Units: P - Pounds  
Number of Containers: 1.0  
Container Type: TT - Cargo tank, tank trucks  
Handling Method: T Chemical, physical, or biological treatment.  
Specific Gravity: 1.0  
Waste Code: D008  
Waste Code 1\_2: Not reported  
Waste Code 1\_3: Not reported  
Waste Code 1\_4: Not reported  
Waste Code 1\_5: Not reported  
Waste Code 1\_6: Not reported

**NJ MANIFEST:**

EPA Id: NYP004241857  
Mail Address: 4 IRVING PL, RM 828  
Mail City/State/Zip: NEW YORK, NY 10003  
Facility Phone: Not reported  
Emergency Phone: Not reported  
Contact: RICARDO CARTY  
Comments: Not reported  
SIC Code: Not reported  
County: NY061  
Municipal: Not reported  
Previous EPA Id: Not reported  
Gen Flag: Not reported  
Trans Flag: Not reported  
TSDf Flag: Not reported  
Name Change: Not reported  
Date Change: Not reported

Manifest:



Map ID  
Direction  
Distance  
Elevation

MAP FINDINGS

Site

Database(s)

EDR ID Number  
EPA ID Number

**CON EDISON SERVICE BOX 32958 (Continued)**

**1014926428**

Manifest Number: 003634374JJK  
EPA ID: NYP004241857  
Date Shipped: 9/14/2011  
TSDf EPA ID: NJD002200046  
Transporter EPA ID: NJ0000027193  
Transporter 2 EPA ID: Not reported  
Transporter 3 EPA ID: Not reported  
Transporter 4 EPA ID: Not reported  
Transporter 5 EPA ID: Not reported  
Transporter 6 EPA ID: Not reported  
Transporter 7 EPA ID: Not reported  
Transporter 8 EPA ID: Not reported  
Transporter 9 EPA ID: Not reported  
Transporter 10 EPA ID: Not reported  
Date Trans1 Transported Waste: Not reported  
Date Trans2 Transported Waste: Not reported  
Date Trans3 Transported Waste: Not reported  
Date Trans4 Transported Waste: Not reported  
Date Trans5 Transported Waste: Not reported  
Date Trans6 Transported Waste: Not reported  
Date Trans7 Transported Waste: Not reported  
Date Trans8 Transported Waste: Not reported  
Date Trans9 Transported Waste: Not reported  
Date Trans10 Transported Waste: Not reported  
Date TSDf Received Waste: Not reported  
TSDf EPA Facility Name: Not reported  
QTY Units: Not reported  
Transporter SEQ ID: Not reported  
Transporter-1 Date: Not reported  
Waste SEQ ID: Not reported  
Waste Type Code 2: Not reported  
Waste Type Code 3: Not reported  
Waste Type Code 4: Not reported  
Waste Type Code 5: Not reported  
Waste Type Code 6: Not reported  
Date Accepted: Not reported  
Manifest Discrepancy Type: Not reported  
Data Entry Number: Not reported  
Was Load Rejected: NEW YORK, NY 10003  
Reason Load Was Rejected: Not reported

Waste:

Manifest Year: Not reported  
Waste Code: D008  
Hand Code: H111  
Quantity: 60.00 Pounds

Map ID  
Direction  
Distance  
Elevation

MAP FINDINGS

Site

Database(s)

EDR ID Number  
EPA ID Number

AI449  
NE  
1/8-1/4  
0.224 mi.  
1184 ft.

CON EDISON SERVICE BOX: 30361  
45 CLINTON ST  
NEW YORK, NY 10002

RCRA NonGen / NLR  
NY MANIFEST  
1016969090  
NYP004427365

Site 7 of 15 in cluster AI

Relative:  
Lower

RCRA NonGen / NLR:

Date form received by agency: 02/27/2014

Facility name: CON EDISON SERVICE BOX: 30361

Facility address: 45 CLINTON ST  
NEW YORK, NY 10002

EPA ID: NYP004427365

Mailing address: IRVING PL, 15TH FL NE  
NEW YORK, NY 10003

Contact: THOMAS TEELING

Contact address: Not reported

Contact country: Not reported

Contact telephone: (212) 460-3770

Contact email: Not reported

EPA Region: 02

Classification: Non-Generator

Description: Handler: Non-Generators do not presently generate hazardous waste

Actual:  
26 ft.

Handler Activities Summary:

U.S. importer of hazardous waste: No  
Mixed waste (haz. and radioactive): No  
Recycler of hazardous waste: No  
Transporter of hazardous waste: No  
Treater, storer or disposer of HW: No  
Underground injection activity: No  
On-site burner exemption: No  
Furnace exemption: No  
Used oil fuel burner: No  
Used oil processor: No  
User oil refiner: No  
Used oil fuel marketer to burner: No  
Used oil Specification marketer: No  
Used oil transfer facility: No  
Used oil transporter: No

Historical Generators:

Date form received by agency: 01/27/2014

Site name: CON EDISON SERVICE BOX: 30361

Classification: Conditionally Exempt Small Quantity Generator

Violation Status: No violations found

NY MANIFEST:

Country: USA  
EPA ID: NYP004427365  
Facility Status: Not reported  
Location Address 1: F/O 45 CLINTON ST  
Code: BP  
Location Address 2: Not reported  
Total Tanks: Not reported  
Location City: NEW YORK  
Location State: NY  
Location Zip: 10002

Map ID  
Direction  
Distance  
Elevation

MAP FINDINGS

Site

Database(s)

EDR ID Number  
EPA ID Number

**CON EDISON SERVICE BOX: 30361 (Continued)**

**1016969090**

Location Zip 4: Not reported

NY MANIFEST:

EPAID: NYP004427365

Mailing Name: CON EDISON

Mailing Contact: CON EDISON

Mailing Address 1: 4 IRVING PLACE

Mailing Address 2: 15TH FL

Mailing City: NEW YORK

Mailing State: NY

Mailing Zip: 10003

Mailing Zip 4: Not reported

Mailing Country: USA

Mailing Phone: Not reported

NY MANIFEST:

Document ID: Not reported

Manifest Status: Not reported

seq: Not reported

Year: 2014

Trans1 State ID: NJD003812047

Trans2 State ID: Not reported

Generator Ship Date: 01/27/2014

Trans1 Recv Date: 01/27/2014

Trans2 Recv Date: Not reported

TSD Site Recv Date: 01/28/2014

Part A Recv Date: Not reported

Part B Recv Date: Not reported

Generator EPA ID: NYP004427365

Trans1 EPA ID: Not reported

Trans2 EPA ID: Not reported

TSD ID 1: NJD991291105

TSD ID 2: Not reported

Manifest Tracking Number: 002328505GBF

Import Indicator: N

Export Indicator: N

Discr Quantity Indicator: N

Discr Type Indicator: N

Discr Residue Indicator: N

Discr Partial Reject Indicator: N

Discr Full Reject Indicator: N

Manifest Ref Number: Not reported

Alt Facility RCRA ID: Not reported

Alt Facility Sign Date: Not reported

MGMT Method Type Code: H110

Waste Code: Not reported

Waste Code: Not reported

Waste Code: Not reported

Waste Code: Not reported

Waste Code: Not reported

Waste Code: Not reported

Quantity: 50

Units: P - Pounds

Number of Containers: 1

Container Type: TT - Cargo tank, tank trucks

Handling Method: T Chemical, physical, or biological treatment.

Specific Gravity: 1

Map ID  
Direction  
Distance  
Elevation

MAP FINDINGS

Site

Database(s)

EDR ID Number  
EPA ID Number

**CON EDISON SERVICE BOX: 30361 (Continued)**

**1016969090**

Waste Code: D008  
Waste Code 1\_2: Not reported  
Waste Code 1\_3: Not reported  
Waste Code 1\_4: Not reported  
Waste Code 1\_5: Not reported  
Waste Code 1\_6: Not reported

**AP450  
SW  
1/8-1/4  
0.225 mi.  
1187 ft.**

**CON EDISON SERVICE BOX: 28645  
45 CANAL ST  
NEW YORK, NY 10002**

**RCRA NonGen / NLR 1016968969  
NY MANIFEST NYP004426094**

**Site 4 of 12 in cluster AP**

**Relative:  
Higher**

RCRA NonGen / NLR:  
Date form received by agency: 02/26/2014  
Facility name: CON EDISON SERVICE BOX: 28645  
Facility address: 45 CANAL ST  
NEW YORK, NY 10002  
EPA ID: NYP004426094  
Mailing address: IRVING PL, 15TH FL NE  
NEW YORK, NY 10003  
Contact: THOMAS TEELING  
Contact address: Not reported  
Not reported  
Contact country: Not reported  
Contact telephone: (212) 460-3770  
Contact email: Not reported  
EPA Region: 02  
Classification: Non-Generator  
Description: Handler: Non-Generators do not presently generate hazardous waste

**Actual:  
39 ft.**

**Handler Activities Summary:**

U.S. importer of hazardous waste: No  
Mixed waste (haz. and radioactive): No  
Recycler of hazardous waste: No  
Transporter of hazardous waste: No  
Treater, storer or disposer of HW: No  
Underground injection activity: No  
On-site burner exemption: No  
Furnace exemption: No  
Used oil fuel burner: No  
Used oil processor: No  
Used oil refiner: No  
Used oil fuel marketer to burner: No  
Used oil Specification marketer: No  
Used oil transfer facility: No  
Used oil transporter: No

**Historical Generators:**

Date form received by agency: 01/26/2014  
Site name: CON EDISON SERVICE BOX: 28645  
Classification: Conditionally Exempt Small Quantity Generator

Violation Status: No violations found

**NY MANIFEST:**

Map ID  
Direction  
Distance  
Elevation

MAP FINDINGS

Site

Database(s)

EDR ID Number  
EPA ID Number

**CON EDISON SERVICE BOX: 28645 (Continued)**

**1016968969**

Country: USA  
EPA ID: NYP004426094  
Facility Status: Not reported  
Location Address 1: FO 45 CANAL ST  
Code: BP  
Location Address 2: SB 28645  
Total Tanks: Not reported  
Location City: NEW YORK  
Location State: NY  
Location Zip: 10002  
Location Zip 4: Not reported

NY MANIFEST:

EPAID: NYP004426094  
Mailing Name: CON ED  
Mailing Contact: TOM TEELING  
Mailing Address 1: 4 IRVING PLACE - 15TH FLOOR  
Mailing Address 2: Not reported  
Mailing City: NEW YORK  
Mailing State: NY  
Mailing Zip: 10003  
Mailing Zip 4: Not reported  
Mailing Country: USA  
Mailing Phone: 2124603770

NY MANIFEST:

Document ID: Not reported  
Manifest Status: Not reported  
seq: Not reported  
Year: 2014  
Trans1 State ID: NJD003812047  
Trans2 State ID: Not reported  
Generator Ship Date: 01/26/2014  
Trans1 Recv Date: 01/26/2014  
Trans2 Recv Date: Not reported  
TSD Site Recv Date: 01/27/2014  
Part A Recv Date: Not reported  
Part B Recv Date: Not reported  
Generator EPA ID: NYP004426094  
Trans1 EPA ID: Not reported  
Trans2 EPA ID: Not reported  
TSD ID 1: NJD991291105  
TSD ID 2: Not reported  
Manifest Tracking Number: 002329374GBF  
Import Indicator: N  
Export Indicator: N  
Discr Quantity Indicator: N  
Discr Type Indicator: N  
Discr Residue Indicator: N  
Discr Partial Reject Indicator: N  
Discr Full Reject Indicator: N  
Manifest Ref Number: Not reported  
Alt Facility RCRA ID: Not reported  
Alt Facility Sign Date: Not reported  
MGMT Method Type Code: H110  
Waste Code: Not reported  
Waste Code: Not reported

Map ID  
Direction  
Distance  
Elevation

MAP FINDINGS

Site

Database(s)

EDR ID Number  
EPA ID Number

**CON EDISON SERVICE BOX: 28645 (Continued)**

**1016968969**

Waste Code: Not reported  
Waste Code: Not reported  
Waste Code: Not reported  
Waste Code: Not reported  
Quantity: 400  
Units: P - Pounds  
Number of Containers: 1  
Container Type: TT - Cargo tank, tank trucks  
Handling Method: T Chemical, physical, or biological treatment.  
Specific Gravity: 1  
Waste Code: D008  
Waste Code 1\_2: Not reported  
Waste Code 1\_3: Not reported  
Waste Code 1\_4: Not reported  
Waste Code 1\_5: Not reported  
Waste Code 1\_6: Not reported

**AP451  
SW  
1/8-1/4  
0.225 mi.  
1187 ft.**

**CON EDISON MANHOLE: 39365  
LUDLOW ST & CANAL ST  
NEW YORK, NY 10002**

**RCRA NonGen / NLR 1016968968  
NY MANIFEST NYP004426086**

**Site 5 of 12 in cluster AP**

**Relative:  
Higher**

RCRA NonGen / NLR:

Date form received by agency: 02/26/2014  
Facility name: CON EDISON MANHOLE: 39365  
Facility address: LUDLOW ST & CANAL ST  
NEW YORK, NY 10002  
EPA ID: NYP004426086  
Mailing address: IRVING PL, 15TH FL NE  
NEW YORK, NY 10003  
Contact: THOMAS TEELING  
Contact address: Not reported  
Not reported  
Contact country: Not reported  
Contact telephone: (212) 460-3770  
Contact email: Not reported  
EPA Region: 02  
Classification: Non-Generator  
Description: Handler: Non-Generators do not presently generate hazardous waste

**Actual:  
38 ft.**

**Handler Activities Summary:**

U.S. importer of hazardous waste: No  
Mixed waste (haz. and radioactive): No  
Recycler of hazardous waste: No  
Transporter of hazardous waste: No  
Treater, storer or disposer of HW: No  
Underground injection activity: No  
On-site burner exemption: No  
Furnace exemption: No  
Used oil fuel burner: No  
Used oil processor: No  
User oil refiner: No  
Used oil fuel marketer to burner: No  
Used oil Specification marketer: No  
Used oil transfer facility: No

Map ID  
Direction  
Distance  
Elevation

MAP FINDINGS

Site

Database(s)

EDR ID Number  
EPA ID Number

**CON EDISON MANHOLE: 39365 (Continued)**

**1016968968**

Used oil transporter: No

Historical Generators:

Date form received by agency: 01/26/2014  
Site name: CON EDISON MANHOLE: 39365  
Classification: Conditionally Exempt Small Quantity Generator

Violation Status: No violations found

NY MANIFEST:

Country: USA  
EPA ID: NYP004426086  
Facility Status: Not reported  
Location Address 1: NEC LUDLOW ST AND CANAL ST  
Code: BP  
Location Address 2: MH 39365  
Total Tanks: Not reported  
Location City: NEW YORK  
Location State: NY  
Location Zip: 10002  
Location Zip 4: Not reported

NY MANIFEST:

EPAID: NYP004426086  
Mailing Name: CON ED  
Mailing Contact: TOM TEELING  
Mailing Address 1: 4 IRVING PLACE - 15TH FLOOR  
Mailing Address 2: Not reported  
Mailing City: NEW YORK  
Mailing State: NY  
Mailing Zip: 10003  
Mailing Zip 4: Not reported  
Mailing Country: USA  
Mailing Phone: 2124603770

NY MANIFEST:

Document ID: Not reported  
Manifest Status: Not reported  
seq: Not reported  
Year: 2014  
Trans1 State ID: NJD003812047  
Trans2 State ID: Not reported  
Generator Ship Date: 01/26/2014  
Trans1 Recv Date: 01/26/2014  
Trans2 Recv Date: Not reported  
TSD Site Recv Date: 01/27/2014  
Part A Recv Date: Not reported  
Part B Recv Date: Not reported  
Generator EPA ID: NYP004426086  
Trans1 EPA ID: Not reported  
Trans2 EPA ID: Not reported  
TSDF ID 1: NJD991291105  
TSDF ID 2: Not reported  
Manifest Tracking Number: 002329357GBF  
Import Indicator: N  
Export Indicator: N  
Discr Quantity Indicator: N

Map ID  
Direction  
Distance  
Elevation

MAP FINDINGS

Site

Database(s)

EDR ID Number  
EPA ID Number

**CON EDISON MANHOLE: 39365 (Continued)**

**1016968968**

Discr Type Indicator: N  
Discr Residue Indicator: N  
Discr Partial Reject Indicator: N  
Discr Full Reject Indicator: N  
Manifest Ref Number: Not reported  
Alt Facility RCRA ID: Not reported  
Alt Facility Sign Date: Not reported  
MGMT Method Type Code: H110  
Waste Code: Not reported  
Waste Code: Not reported  
Waste Code: Not reported  
Waste Code: Not reported  
Waste Code: Not reported  
Waste Code: Not reported  
Quantity: 700  
Units: P - Pounds  
Number of Containers: 1  
Container Type: TT - Cargo tank, tank trucks  
Handling Method: T Chemical, physical, or biological treatment.  
Specific Gravity: 1  
Waste Code: D008  
Waste Code 1\_2: Not reported  
Waste Code 1\_3: Not reported  
Waste Code 1\_4: Not reported  
Waste Code 1\_5: Not reported  
Waste Code 1\_6: Not reported

**AG452** 125-127 ALLEN ST. ASS.  
**NW** 125-127 ALLEN ST.  
**1/8-1/4** NEW YORK, NY 10002  
**0.225 mi.**  
**1187 ft.** Site 5 of 6 in cluster AG

**NY AST** **A100183509**  
**N/A**

**Relative:**  
**Higher**

AST:

**Actual:**  
**39 ft.**

Region: STATE  
DEC Region: 2  
Site Status: Active  
Facility Id: 2-606944  
Program Type: PBS  
UTM X: 585278.06009  
UTM Y: 4508139.19134  
Expiration Date: 09/18/2021  
Site Type: Apartment Building/Office Building

Affiliation Records:

Site Id: 28799  
Affiliation Type: Facility Owner  
Company Name: 125-127 ALLEN ST. ASS.  
Contact Type: MANAGER  
Contact Name: KITTY HUANG  
Address1: 14 RAMCLARK LANE  
Address2: Not reported  
City: NEW YORK  
State: NY  
Zip Code: 10956  
Country Code: 001  
Phone: (212) 740-2347



Map ID  
Direction  
Distance  
Elevation

MAP FINDINGS

Site

Database(s)

EDR ID Number  
EPA ID Number

125-127 ALLEN ST. ASS. (Continued)

A100183509

E-Mail: Not reported  
Fax Number: Not reported  
Modified By: msbaptis  
Date Last Modified: 2006-08-08

Site Id: 28799  
Affiliation Type: Mail Contact  
Company Name: 125-127 ALLEN ST. ASS.  
Contact Type: Not reported  
Contact Name: KITTY HUANG  
Address1: 708 W. 177TH STREET # AA  
Address2: Not reported  
City: NEW YORK,  
State: NY  
Zip Code: 10002  
Country Code: 001  
Phone: (212) 740-2347  
E-Mail: Not reported  
Fax Number: Not reported  
Modified By: TRANSLAT  
Date Last Modified: 2004-03-04

Site Id: 28799  
Affiliation Type: On-Site Operator  
Company Name: 125-127 ALLEN ST. ASS.  
Contact Type: Not reported  
Contact Name: 125-127 ALLEN ST. ASS.  
Address1: Not reported  
Address2: Not reported  
City: Not reported  
State: NN  
Zip Code: Not reported  
Country Code: 001  
Phone: (212) 740-2347  
E-Mail: Not reported  
Fax Number: Not reported  
Modified By: TRANSLAT  
Date Last Modified: 2004-03-04

Site Id: 28799  
Affiliation Type: Emergency Contact  
Company Name: 125-127 ALLEN ST. ASS.  
Contact Type: Not reported  
Contact Name: KITTY HUANG  
Address1: Not reported  
Address2: Not reported  
City: Not reported  
State: NN  
Zip Code: Not reported  
Country Code: 001  
Phone: (212) 740-2347  
E-Mail: Not reported  
Fax Number: Not reported  
Modified By: TRANSLAT  
Date Last Modified: 2004-03-04

Map ID  
Direction  
Distance  
Elevation

MAP FINDINGS

Site

Database(s)

EDR ID Number  
EPA ID Number

125-127 ALLEN ST. ASS. (Continued)

A100183509

Tank Info:

Tank Number: 1  
Tank Id: 62089  
Material Code: 0001  
Common Name of Substance: #2 Fuel Oil (On-Site Consumption)

Equipment Records:

I00 - Overfill - None  
A00 - Tank Internal Protection - None  
G03 - Tank Secondary Containment - Vault (w/o access)  
H00 - Tank Leak Detection - None  
J00 - Dispenser - None  
C01 - Pipe Location - Aboveground  
D02 - Pipe Type - Galvanized Steel  
F00 - Pipe External Protection - None  
B00 - Tank External Protection - None

Tank Location: 1  
Tank Type: Steel/Carbon Steel/Iron  
Tank Status: In Service  
Pipe Model: Not reported  
Install Date: 07/01/1970  
Capacity Gallons: 4000  
Tightness Test Method: NN  
Date Test: Not reported  
Next Test Date: Not reported  
Date Tank Closed: Not reported  
Register: True  
Modified By: DMPOKRZY  
Last Modified: 12/13/2016  
Material Name: Not reported

AK453  
ENE  
1/8-1/4  
0.225 mi.  
1190 ft.

CON EDISON SERVICE BOX: 42797  
59 PITT ST  
NEW YORK, NY 10002  
Site 4 of 7 in cluster AK

RCRA NonGen / NLR 1016972737  
NY MANIFEST NYP004465183

Relative:  
Lower

RCRA NonGen / NLR:

Date form received by agency: 04/12/2014  
Facility name: CON EDISON SERVICE BOX: 42797  
Facility address: 59 PITT ST  
NEW YORK, NY 10002  
EPA ID: NYP004465183  
Mailing address: IRVING PL, 15TH FL NE  
NEW YORK, NY 10003  
Contact: THOMAS TEELING  
Contact address: Not reported  
Not reported  
Contact country: Not reported  
Contact telephone: (212) 460-3770  
Contact email: Not reported  
EPA Region: 02  
Classification: Non-Generator  
Description: Handler: Non-Generators do not presently generate hazardous waste

Actual:  
21 ft.

Map ID  
Direction  
Distance  
Elevation

MAP FINDINGS

Site

Database(s)

EDR ID Number  
EPA ID Number

**CON EDISON SERVICE BOX: 42797 (Continued)**

**1016972737**

Handler Activities Summary:

U.S. importer of hazardous waste: No  
Mixed waste (haz. and radioactive): No  
Recycler of hazardous waste: No  
Transporter of hazardous waste: No  
Treater, storer or disposer of HW: No  
Underground injection activity: No  
On-site burner exemption: No  
Furnace exemption: No  
Used oil fuel burner: No  
Used oil processor: No  
User oil refiner: No  
Used oil fuel marketer to burner: No  
Used oil Specification marketer: No  
Used oil transfer facility: No  
Used oil transporter: No

Historical Generators:

Date form received by agency: 03/12/2014  
Site name: CON EDISON SERVICE BOX: 42797  
Classification: Conditionally Exempt Small Quantity Generator

Violation Status: No violations found

NY MANIFEST:

Country: USA  
EPA ID: NYP004465183  
Facility Status: Not reported  
Location Address 1: F/O 59 PITT ST  
Code: BP  
Location Address 2: SB42797  
Total Tanks: Not reported  
Location City: NEW YORK  
Location State: NY  
Location Zip: 10002  
Location Zip 4: Not reported

NY MANIFEST:

EPAID: NYP004465183  
Mailing Name: CON EDISON  
Mailing Contact: CON EDISION  
Mailing Address 1: 4 IRVING PL  
Mailing Address 2: 15TH FL  
Mailing City: NEW YORK  
Mailing State: NY  
Mailing Zip: 10003  
Mailing Zip 4: Not reported  
Mailing Country: USA  
Mailing Phone: Not reported

NY MANIFEST:

Document ID: Not reported  
Manifest Status: Not reported  
seq: Not reported  
Year: 2014  
Trans1 State ID: NJD003812047  
Trans2 State ID: Not reported

Map ID  
Direction  
Distance  
Elevation

MAP FINDINGS

Site

Database(s)

EDR ID Number  
EPA ID Number

**CON EDISON SERVICE BOX: 42797 (Continued)**

**1016972737**

Generator Ship Date: 03/12/2014  
Trans1 Recv Date: 03/12/2014  
Trans2 Recv Date: Not reported  
TSD Site Recv Date: 03/14/2014  
Part A Recv Date: Not reported  
Part B Recv Date: Not reported  
Generator EPA ID: NYP004465183  
Trans1 EPA ID: Not reported  
Trans2 EPA ID: Not reported  
TSD ID 1: NJD991291105  
TSD ID 2: Not reported  
Manifest Tracking Number: 002360688GBF  
Import Indicator: N  
Export Indicator: N  
Discr Quantity Indicator: N  
Discr Type Indicator: N  
Discr Residue Indicator: N  
Discr Partial Reject Indicator: N  
Discr Full Reject Indicator: N  
Manifest Ref Number: Not reported  
Alt Facility RCRA ID: Not reported  
Alt Facility Sign Date: Not reported  
MGMT Method Type Code: H110  
Waste Code: Not reported  
Waste Code: Not reported  
Waste Code: Not reported  
Waste Code: Not reported  
Waste Code: Not reported  
Waste Code: Not reported  
Quantity: 300  
Units: P - Pounds  
Number of Containers: 1  
Container Type: TT - Cargo tank, tank trucks  
Handling Method: T Chemical, physical, or biological treatment.  
Specific Gravity: 1  
Waste Code: D008  
Waste Code 1\_2: Not reported  
Waste Code 1\_3: Not reported  
Waste Code 1\_4: Not reported  
Waste Code 1\_5: Not reported  
Waste Code 1\_6: Not reported

**AE454**  
**West**  
**1/8-1/4**  
**0.227 mi.**  
**1197 ft.**

**CON EDISON SERVICE BOX: 32961**  
**ELDRIDGE ST & GRAND ST**  
**NEW YORK, NY 10002**

**RCRA NonGen / NLR 1016972877**  
**NY MANIFEST NYP004466645**

**Site 13 of 22 in cluster AE**

**Relative:**  
**Higher**

RCRA NonGen / NLR:  
Date form received by agency: 04/14/2014  
Facility name: CON EDISON SERVICE BOX: 32961  
Facility address: ELDRIDGE ST & GRAND ST  
NEW YORK, NY 10002  
EPA ID: NYP004466645  
Mailing address: IRVING PL, 15TH FL NE  
NEW YORK, NY 10003  
Contact: THOMAS TEELING

**Actual:**  
**40 ft.**

Map ID  
Direction  
Distance  
Elevation

MAP FINDINGS

Site

Database(s)

EDR ID Number  
EPA ID Number

**CON EDISON SERVICE BOX: 32961 (Continued)**

**1016972877**

Contact address: Not reported  
Not reported  
Contact country: Not reported  
Contact telephone: (212) 460-3770  
Contact email: Not reported  
EPA Region: 02  
Classification: Non-Generator  
Description: Handler: Non-Generators do not presently generate hazardous waste

Handler Activities Summary:

U.S. importer of hazardous waste: No  
Mixed waste (haz. and radioactive): No  
Recycler of hazardous waste: No  
Transporter of hazardous waste: No  
Treater, storer or disposer of HW: No  
Underground injection activity: No  
On-site burner exemption: No  
Furnace exemption: No  
Used oil fuel burner: No  
Used oil processor: No  
Used oil refiner: No  
Used oil fuel marketer to burner: No  
Used oil Specification marketer: No  
Used oil transfer facility: No  
Used oil transporter: No

Historical Generators:

Date form received by agency: 03/14/2014  
Site name: CON EDISON SERVICE BOX: 32961  
Classification: Conditionally Exempt Small Quantity Generator

Violation Status: No violations found

NY MANIFEST:

Country: USA  
EPA ID: NYP004466645  
Facility Status: Not reported  
Location Address 1: ELDRIDGE & GRAND ST  
Code: BP  
Location Address 2: SB32961  
Total Tanks: Not reported  
Location City: NEW YORK  
Location State: NY  
Location Zip: 10002  
Location Zip 4: Not reported

NY MANIFEST:

EPAID: NYP004466645  
Mailing Name: CON EDISON  
Mailing Contact: CON EDISON  
Mailing Address 1: 4 IRVING ST  
Mailing Address 2: 15TH ST  
Mailing City: NEW YORK  
Mailing State: NY  
Mailing Zip: 10003  
Mailing Zip 4: Not reported  
Mailing Country: USA

Map ID  
Direction  
Distance  
Elevation

MAP FINDINGS

Site

Database(s)

EDR ID Number  
EPA ID Number

**CON EDISON SERVICE BOX: 32961 (Continued)**

**1016972877**

Mailing Phone: Not reported

NY MANIFEST:

Document ID: Not reported  
Manifest Status: Not reported  
seq: Not reported  
Year: 2014  
Trans1 State ID: NJD003812047  
Trans2 State ID: Not reported  
Generator Ship Date: 03/14/2014  
Trans1 Recv Date: 03/14/2014  
Trans2 Recv Date: Not reported  
TSD Site Recv Date: 03/18/2014  
Part A Recv Date: Not reported  
Part B Recv Date: Not reported  
Generator EPA ID: NYP004466645  
Trans1 EPA ID: Not reported  
Trans2 EPA ID: Not reported  
TSD ID 1: NJD991291105  
TSD ID 2: Not reported  
Manifest Tracking Number: 002360787GBF  
Import Indicator: N  
Export Indicator: N  
Discr Quantity Indicator: N  
Discr Type Indicator: N  
Discr Residue Indicator: N  
Discr Partial Reject Indicator: N  
Discr Full Reject Indicator: N  
Manifest Ref Number: Not reported  
Alt Facility RCRA ID: Not reported  
Alt Facility Sign Date: Not reported  
MGMT Method Type Code: H110  
Waste Code: Not reported  
Waste Code: Not reported  
Waste Code: Not reported  
Waste Code: Not reported  
Waste Code: Not reported  
Waste Code: Not reported  
Quantity: 1000  
Units: P - Pounds  
Number of Containers: 1  
Container Type: TT - Cargo tank, tank trucks  
Handling Method: T Chemical, physical, or biological treatment.  
Specific Gravity: 1  
Waste Code: D008  
Waste Code 1\_2: Not reported  
Waste Code 1\_3: Not reported  
Waste Code 1\_4: Not reported  
Waste Code 1\_5: Not reported  
Waste Code 1\_6: Not reported

MAP FINDINGS

Map ID  
Direction  
Distance  
Elevation

Site

Database(s)

EDR ID Number  
EPA ID Number

**AE455**  
**West**  
**1/8-1/4**  
**0.227 mi.**  
**1197 ft.**

**CON EDISON**  
**GRAND ST & ELDRIDGE ST**  
**NEW YORK, NY 10003**

**RCRA NonGen / NLR**

**1019901781**  
**NYP004765954**

**Site 14 of 22 in cluster AE**

**Relative:**  
**Higher**

RCRA NonGen / NLR:

Date form received by agency: 04/10/2015

Facility name: CON EDISON

**Actual:**  
**40 ft.**

Facility address: GRAND ST & ELDRIDGE ST

NEW YORK, NY 10003

EPA ID: NYP004765954

Mailing address: IRVING PL 15TH FL NE

NEW YORK, NY 10003

Contact: THOMAS TEELING

Contact address: Not reported

Contact address: Not reported

Contact country: Not reported

Contact telephone: (212) 460-3770

Contact email: Not reported

EPA Region: 02

Classification: Non-Generator

Description: Handler: Non-Generators do not presently generate hazardous waste

**Handler Activities Summary:**

U.S. importer of hazardous waste: No

Mixed waste (haz. and radioactive): No

Recycler of hazardous waste: No

Transporter of hazardous waste: No

Treater, storer or disposer of HW: No

Underground injection activity: No

On-site burner exemption: No

Furnace exemption: No

Used oil fuel burner: No

Used oil processor: No

User oil refiner: No

Used oil fuel marketer to burner: No

Used oil Specification marketer: No

Used oil transfer facility: No

Used oil transporter: No

**Historical Generators:**

Date form received by agency: 04/10/2015

Site name: CON EDISON

Classification: Small Quantity Generator

Violation Status: No violations found

**AE456**  
**West**  
**1/8-1/4**  
**0.227 mi.**  
**1197 ft.**

**CON EDISON**  
**GRAND ST & ELDRIDGE ST**  
**NEW YORK, NY 10002**

**RCRA NonGen / NLR**  
**NY MANIFEST**

**1010326352**  
**NYP004140729**

**Site 15 of 22 in cluster AE**

**Relative:**  
**Higher**

RCRA NonGen / NLR:

Date form received by agency: 08/30/2006

Facility name: CON EDISON

**Actual:**  
**40 ft.**

Facility address: GRAND ST & ELDRIDGE ST

NEW YORK, NY 10002

EPA ID: NYP004140729

Map ID  
Direction  
Distance  
Elevation

MAP FINDINGS

Site

Database(s)

EDR ID Number  
EPA ID Number

**CON EDISON (Continued)**

**1010326352**

Mailing address: 4 IRVING PL, RM 828  
NEW YORK, NY 10003  
Contact: MICHAEL DAUGHTREY  
Contact address: 4 IRVING PL, RM 828  
NEW YORK, NY 10003  
Contact country: US  
Contact telephone: (212) 580-8383  
Contact email: Not reported  
EPA Region: 02  
Classification: Non-Generator  
Description: Handler: Non-Generators do not presently generate hazardous waste

Handler Activities Summary:

U.S. importer of hazardous waste: No  
Mixed waste (haz. and radioactive): No  
Recycler of hazardous waste: No  
Transporter of hazardous waste: No  
Treater, storer or disposer of HW: No  
Underground injection activity: No  
On-site burner exemption: No  
Furnace exemption: No  
Used oil fuel burner: No  
Used oil processor: No  
User oil refiner: No  
Used oil fuel marketer to burner: No  
Used oil Specification marketer: No  
Used oil transfer facility: No  
Used oil transporter: No

Historical Generators:

Date form received by agency: 08/29/2006  
Site name: CON EDISON  
Classification: Not a generator, verified

Date form received by agency: 08/28/2006  
Site name: CON EDISON  
Classification: Unverified

Violation Status: No violations found

NY MANIFEST:

Country: USA  
EPA ID: NYP004140729  
Facility Status: Not reported  
Location Address 1: GRAND ST & ELDRIDGE ST EXCAV  
Code: BP  
Location Address 2: Not reported  
Total Tanks: Not reported  
Location City: NEW YORK  
Location State: NY  
Location Zip: 10015  
Location Zip 4: Not reported

NY MANIFEST:

EPAID: NYP004140729  
Mailing Name: CONSOLIDATED EDISON  
Mailing Contact: FRANKLIN MURRAY



Map ID  
Direction  
Distance  
Elevation

MAP FINDINGS

Site

Database(s)

EDR ID Number  
EPA ID Number

**CON EDISON (Continued)**

**1010326352**

Mailing Address 1: 4 IRVING PLACE RM 828  
Mailing Address 2: Not reported  
Mailing City: NEW YORK  
Mailing State: NY  
Mailing Zip: 10003  
Mailing Zip 4: Not reported  
Mailing Country: USA  
Mailing Phone: 2124602808

**NY MANIFEST:**

Document ID: NYE1575315  
Manifest Status: Not reported  
seq: 01  
Year: 2006  
Trans1 State ID: NYD006982359  
Trans2 State ID: Not reported  
Generator Ship Date: 03/13/2006  
Trans1 Recv Date: 03/13/2006  
Trans2 Recv Date: Not reported  
TSD Site Recv Date: 03/14/2006  
Part A Recv Date: Not reported  
Part B Recv Date: Not reported  
Generator EPA ID: NYP004140729  
Trans1 EPA ID: 18887JU  
Trans2 EPA ID: Not reported  
TSD ID 1: NYD077444263  
TSD ID 2: Not reported  
Manifest Tracking Number: Not reported  
Import Indicator: Not reported  
Export Indicator: Not reported  
Discr Quantity Indicator: Not reported  
Discr Type Indicator: Not reported  
Discr Residue Indicator: Not reported  
Discr Partial Reject Indicator: Not reported  
Discr Full Reject Indicator: Not reported  
Manifest Ref Number: Not reported  
Alt Facility RCRA ID: Not reported  
Alt Facility Sign Date: Not reported  
MGMT Method Type Code: Not reported  
Waste Code: B007 - OTHER MISCELLANEOUS PCB WASTES  
Waste Code: Not reported  
Waste Code: Not reported  
Waste Code: Not reported  
Waste Code: Not reported  
Waste Code: Not reported  
Quantity: 00077  
Units: K - Kilograms (2.2 pounds)  
Number of Containers: 001  
Container Type: DM - Metal drums, barrels  
Handling Method: L Landfill.  
Specific Gravity: 01.00

Map ID  
Direction  
Distance  
Elevation

MAP FINDINGS

Site

Database(s)

EDR ID Number  
EPA ID Number

AE457  
West  
1/8-1/4  
0.227 mi.  
1197 ft.

CON EDISON  
GRAND ST & ELDRIDGE ST  
NEW YORK, NY 10003  
  
Site 16 of 22 in cluster AE

NY MANIFEST S119074326  
N/A

Relative:  
Higher

NY MANIFEST:  
Country: USA  
EPA ID: NYP004765954  
Facility Status: Not reported  
Location Address 1: GRAND ST & ELDRIDGE  
Code: BP  
Location Address 2: MH 34757  
Total Tanks: Not reported  
Location City: NEW YORK  
Location State: NY  
Location Zip: 10003  
Location Zip 4: Not reported

Actual:  
40 ft.

NY MANIFEST:  
EPAID: NYP004765954  
Mailing Name: CON EDISON  
Mailing Contact: TOM TEELING  
Mailing Address 1: 4 IRVING PLACE - 15TH FLOOR  
Mailing Address 2: Not reported  
Mailing City: NEW YORK  
Mailing State: NY  
Mailing Zip: 10003  
Mailing Zip 4: Not reported  
Mailing Country: USA  
Mailing Phone: Not reported

NY MANIFEST:  
Document ID: Not reported  
Manifest Status: Not reported  
seq: Not reported  
Year: 2015  
Trans1 State ID: NJD003812047  
Trans2 State ID: Not reported  
Generator Ship Date: 04/10/2015  
Trans1 Recv Date: 04/10/2015  
Trans2 Recv Date: Not reported  
TSD Site Recv Date: 04/14/2015  
Part A Recv Date: Not reported  
Part B Recv Date: Not reported  
Generator EPA ID: NYP004765954  
Trans1 EPA ID: Not reported  
Trans2 EPA ID: Not reported  
TSD ID 1: NJD991291105  
TSD ID 2: Not reported  
Manifest Tracking Number: 002611741GBF  
Import Indicator: N  
Export Indicator: N  
Discr Quantity Indicator: N  
Discr Type Indicator: N  
Discr Residue Indicator: N  
Discr Partial Reject Indicator: N  
Discr Full Reject Indicator: N  
Manifest Ref Number: Not reported

Map ID  
Direction  
Distance  
Elevation

MAP FINDINGS

Site

Database(s)

EDR ID Number  
EPA ID Number

CON EDISON (Continued)

S119074326

Alt Facility RCRA ID: Not reported  
Alt Facility Sign Date: Not reported  
MGMT Method Type Code: H110  
Waste Code: Not reported  
Waste Code: Not reported  
Waste Code: Not reported  
Waste Code: Not reported  
Waste Code: Not reported  
Waste Code: Not reported  
Quantity: 2000  
Units: P - Pounds  
Number of Containers: 1  
Container Type: TT - Cargo tank, tank trucks  
Handling Method: T Chemical, physical, or biological treatment.  
Specific Gravity: 1  
Waste Code: D008  
Waste Code 1\_2: Not reported  
Waste Code 1\_3: Not reported  
Waste Code 1\_4: Not reported  
Waste Code 1\_5: Not reported  
Waste Code 1\_6: Not reported  
  
Document ID: Not reported  
Manifest Status: Not reported  
seq: Not reported  
Year: 2015  
Trans1 State ID: NJD003812047  
Trans2 State ID: Not reported  
Generator Ship Date: 04/10/2015  
Trans1 Recv Date: 04/10/2015  
Trans2 Recv Date: Not reported  
TSD Site Recv Date: 04/14/2015  
Part A Recv Date: Not reported  
Part B Recv Date: Not reported  
Generator EPA ID: NYP004765954  
Trans1 EPA ID: Not reported  
Trans2 EPA ID: Not reported  
TSD ID 1: NJD991291105  
TSD ID 2: Not reported  
Manifest Tracking Number: 002611741GBF  
Import Indicator: N  
Export Indicator: N  
Discr Quantity Indicator: N  
Discr Type Indicator: N  
Discr Residue Indicator: N  
Discr Partial Reject Indicator: N  
Discr Full Reject Indicator: N  
Manifest Ref Number: Not reported  
Alt Facility RCRA ID: Not reported  
Alt Facility Sign Date: Not reported  
MGMT Method Type Code: H110  
Waste Code: Not reported  
Waste Code: Not reported  
Waste Code: Not reported  
Waste Code: Not reported  
Waste Code: Not reported  
Waste Code: Not reported

Map ID  
Direction  
Distance  
Elevation

MAP FINDINGS

Site

Database(s)

EDR ID Number  
EPA ID Number

CON EDISON (Continued)

S119074326

Quantity: 2000  
Units: P - Pounds  
Number of Containers: 1  
Container Type: TT - Cargo tank, tank trucks  
Handling Method: T Chemical, physical, or biological treatment.  
Specific Gravity: 1  
Waste Code: D008  
Waste Code 1\_2: Not reported  
Waste Code 1\_3: Not reported  
Waste Code 1\_4: Not reported  
Waste Code 1\_5: Not reported  
Waste Code 1\_6: Not reported

Document ID: Not reported  
Manifest Status: Not reported  
seq: Not reported  
Year: 2015  
Trans1 State ID: NJD003812047  
Trans2 State ID: Not reported  
Generator Ship Date: 04/10/2015  
Trans1 Recv Date: 04/10/2015  
Trans2 Recv Date: Not reported  
TSD Site Recv Date: 04/14/2015  
Part A Recv Date: Not reported  
Part B Recv Date: Not reported  
Generator EPA ID: NYP004765954  
Trans1 EPA ID: Not reported  
Trans2 EPA ID: Not reported  
TSD ID 1: NJD991291105  
TSD ID 2: Not reported  
Manifest Tracking Number: 002611741GBF  
Import Indicator: N  
Export Indicator: N  
Discr Quantity Indicator: N  
Discr Type Indicator: N  
Discr Residue Indicator: N  
Discr Partial Reject Indicator: N  
Discr Full Reject Indicator: N  
Manifest Ref Number: Not reported  
Alt Facility RCRA ID: Not reported  
Alt Facility Sign Date: Not reported  
MGMT Method Type Code: H110  
Waste Code: Not reported  
Waste Code: Not reported  
Waste Code: Not reported  
Waste Code: Not reported  
Waste Code: Not reported  
Waste Code: Not reported  
Quantity: 2000  
Units: P - Pounds  
Number of Containers: 1  
Container Type: TT - Cargo tank, tank trucks  
Handling Method: T Chemical, physical, or biological treatment.  
Specific Gravity: 1  
Waste Code: D008  
Waste Code 1\_2: Not reported  
Waste Code 1\_3: Not reported

Map ID  
Direction  
Distance  
Elevation

MAP FINDINGS

Site

Database(s)

EDR ID Number  
EPA ID Number

CON EDISON (Continued)

S119074326

Waste Code 1\_4: Not reported  
Waste Code 1\_5: Not reported  
Waste Code 1\_6: Not reported

AS458  
NNE  
1/8-1/4  
0.227 mi.  
1201 ft.

153 NORFOLK STREET  
153 NORFOLK STREET  
NEW YORK, NY 10009

NY AST A100168992  
N/A

Site 1 of 9 in cluster AS

Relative:  
Lower

AST:

Region: STATE  
DEC Region: 2  
Site Status: Active  
Facility Id: 2-602118  
Program Type: PBS  
UTM X: 585641.69972  
UTM Y: 4508238.56040  
Expiration Date: 10/03/2017  
Site Type: Apartment Building/Office Building

Actual:  
29 ft.

Affiliation Records:

Site Id: 24077  
Affiliation Type: Mail Contact  
Company Name: AJ CLARK REAL ESTATE CORP  
Contact Type: Not reported  
Contact Name: STEPHEN DENARDO  
Address1: 1881 BROADWAY  
Address2: Not reported  
City: NEW YORK  
State: NY  
Zip Code: 10023  
Country Code: 001  
Phone: (212) 541-4477  
EMail: SDENARDO@AJCLARKENYC.COM  
Fax Number: Not reported  
Modified By: LSZINOMA  
Date Last Modified: 2014-12-03

Site Id: 24077  
Affiliation Type: On-Site Operator  
Company Name: 153 NORFOLK STREET  
Contact Type: Not reported  
Contact Name: JOSEPH ATTARO  
Address1: Not reported  
Address2: Not reported  
City: Not reported  
State: NN  
Zip Code: Not reported  
Country Code: 001  
Phone: (646) 256-5658  
EMail: Not reported  
Fax Number: Not reported  
Modified By: MSBAPTIS  
Date Last Modified: 2009-12-29

Site Id: 24077

Map ID  
Direction  
Distance  
Elevation

MAP FINDINGS

Site

Database(s)

EDR ID Number  
EPA ID Number

153 NORFOLK STREET (Continued)

A100168992

Affiliation Type: Emergency Contact  
Company Name: BAY TERRACE CLUB C/O AJ CLARK REAL ESTATE CORP  
Contact Type: Not reported  
Contact Name: JOSEPH ATTARO  
Address1: Not reported  
Address2: Not reported  
City: Not reported  
State: NN  
Zip Code: Not reported  
Country Code: 999  
Phone: (646) 256-5658  
EMail: Not reported  
Fax Number: Not reported  
Modified By: MSBAPTIS  
Date Last Modified: 2009-12-29

Site Id: 24077  
Affiliation Type: Facility Owner  
Company Name: 153-155 NORFOLK ST LLC CO AJ CLARKE RE CORP.  
Contact Type: AGENT  
Contact Name: STEPHEN DENARDO  
Address1: 1881 BROADWAY  
Address2: Not reported  
City: NEW YORK  
State: NY  
Zip Code: 10023  
Country Code: 001  
Phone: (212) 541-4477  
EMail: Not reported  
Fax Number: Not reported  
Modified By: LSZINOMA  
Date Last Modified: 2014-12-03

Tank Info:

Tank Number: 001  
Tank Id: 49220  
Material Code: 0001  
Common Name of Substance: #2 Fuel Oil (On-Site Consumption)

Equipment Records:

L09 - Piping Leak Detection - Exempt Suction Piping  
H00 - Tank Leak Detection - None  
A00 - Tank Internal Protection - None  
C03 - Pipe Location - Aboveground/Underground Combination  
G03 - Tank Secondary Containment - Vault (w/o access)  
J02 - Dispenser - Suction Dispenser  
K00 - Spill Prevention - None  
D01 - Pipe Type - Steel/Carbon Steel/Iron  
E00 - Piping Secondary Containment - None  
I05 - Overfill - Vent Whistle  
B00 - Tank External Protection - None  
F00 - Pipe External Protection - None

Tank Location: 1  
Tank Type: Steel/Carbon Steel/Iron  
Tank Status: In Service

Map ID  
Direction  
Distance  
Elevation

MAP FINDINGS

Site

Database(s)

EDR ID Number  
EPA ID Number

153 NORFOLK STREET (Continued)

A100168992

Pipe Model: Not reported  
Install Date: 06/01/1988  
Capacity Gallons: 3000  
Tightness Test Method: NN  
Date Test: Not reported  
Next Test Date: Not reported  
Date Tank Closed: Not reported  
Register: True  
Modified By: MSBAPTIS  
Last Modified: 12/29/2009  
Material Name: Not reported

AP459  
WSW  
1/8-1/4  
0.229 mi.  
1207 ft.

CON EDISON SERVICE BOX: 40233  
12 ORCHARD ST FRONT OF  
NEW YORK, NY 10002

RCRA NonGen / NLR 1016967221  
NY MANIFEST NYP004408415

Site 6 of 12 in cluster AP

Relative:  
Higher

RCRA NonGen / NLR:

Date form received by agency: 01/18/2014  
Facility name: CON EDISON SERVICE BOX: 40233  
Facility address: 12 ORCHARD ST FRONT OF  
NEW YORK, NY 10002  
EPA ID: NYP004408415  
Mailing address: IRVING PL, 15TH FL NE  
NEW YORK, NY 10003  
Contact: THOMAS TEELING  
Contact address: Not reported  
Not reported  
Contact country: Not reported  
Contact telephone: (212) 460-3770  
Contact email: Not reported  
EPA Region: 02  
Classification: Non-Generator  
Description: Handler: Non-Generators do not presently generate hazardous waste

Actual:  
39 ft.

Handler Activities Summary:

U.S. importer of hazardous waste: No  
Mixed waste (haz. and radioactive): No  
Recycler of hazardous waste: No  
Transporter of hazardous waste: No  
Treater, storer or disposer of HW: No  
Underground injection activity: No  
On-site burner exemption: No  
Furnace exemption: No  
Used oil fuel burner: No  
Used oil processor: No  
User oil refiner: No  
Used oil fuel marketer to burner: No  
Used oil Specification marketer: No  
Used oil transfer facility: No  
Used oil transporter: No

Historical Generators:

Date form received by agency: 12/18/2013  
Site name: CON EDISON SERVICE BOX: 40233  
Classification: Conditionally Exempt Small Quantity Generator

Map ID  
Direction  
Distance  
Elevation

MAP FINDINGS

Site

Database(s)

EDR ID Number  
EPA ID Number

**CON EDISON SERVICE BOX: 40233 (Continued)**

**1016967221**

Violation Status: No violations found

NY MANIFEST:

Country: USA  
EPA ID: NYP004408415  
Facility Status: Not reported  
Location Address 1: 12-14 ORCHARD ST & CANAL ST  
Code: BP  
Location Address 2: SB 40233  
Total Tanks: Not reported  
Location City: NEW YORK  
Location State: NY  
Location Zip: 10002  
Location Zip 4: Not reported

NY MANIFEST:

EPAID: NYP004408415  
Mailing Name: CON EDISON  
Mailing Contact: CON EDISON  
Mailing Address 1: 4 IRVING PL 15TH FL  
Mailing Address 2: Not reported  
Mailing City: NEW YORK  
Mailing State: NY  
Mailing Zip: 10003  
Mailing Zip 4: Not reported  
Mailing Country: USA  
Mailing Phone: 2124603770

NY MANIFEST:

Document ID: Not reported  
Manifest Status: Not reported  
seq: Not reported  
Year: 2013  
Trans1 State ID: NJD003812047  
Trans2 State ID: NJD003812047  
Generator Ship Date: 12/18/2013  
Trans1 Recv Date: 12/18/2013  
Trans2 Recv Date: 12/19/2013  
TSD Site Recv Date: 12/19/2013  
Part A Recv Date: Not reported  
Part B Recv Date: Not reported  
Generator EPA ID: NYP004408415  
Trans1 EPA ID: Not reported  
Trans2 EPA ID: Not reported  
TSD ID 1: NJD991291105  
TSD ID 2: Not reported  
Manifest Tracking Number: 002236022GBF  
Import Indicator: N  
Export Indicator: N  
Discr Quantity Indicator: N  
Discr Type Indicator: N  
Discr Residue Indicator: N  
Discr Partial Reject Indicator: N  
Discr Full Reject Indicator: N  
Manifest Ref Number: Not reported  
Alt Facility RCRA ID: Not reported  
Alt Facility Sign Date: Not reported  
MGMT Method Type Code: H110



Map ID  
Direction  
Distance  
Elevation

MAP FINDINGS

Site

Database(s)

EDR ID Number  
EPA ID Number

**CON EDISON SERVICE BOX: 40233 (Continued)**

**1016967221**

Waste Code: Not reported  
Waste Code: Not reported  
Waste Code: Not reported  
Waste Code: Not reported  
Waste Code: Not reported  
Waste Code: Not reported  
Quantity: 500  
Units: P - Pounds  
Number of Containers: 1  
Container Type: TT - Cargo tank, tank trucks  
Handling Method: T Chemical, physical, or biological treatment.  
Specific Gravity: 1  
Waste Code: D008  
Waste Code 1\_2: Not reported  
Waste Code 1\_3: Not reported  
Waste Code 1\_4: Not reported  
Waste Code 1\_5: Not reported  
Waste Code 1\_6: Not reported

**AI460  
NE  
1/8-1/4  
0.229 mi.  
1207 ft.**

**CON EDISON  
43 CLINTON ST  
NEW YORK, NY 10002**

**RCRA NonGen / NLR 1018280770  
ECHO NYP004756763**

**Site 8 of 15 in cluster AI**

**Relative:  
Lower**

RCRA NonGen / NLR:

Date form received by agency: 03/24/2015

Facility name: CON EDISON

Facility address: 43 CLINTON ST  
NEW YORK, NY 10002

EPA ID: NYP004756763

Mailing address: IRVING PL, 15TH FL NE  
NEW YORK, NY 10003

Contact: THOMAS TEELING

Contact address: Not reported  
Not reported

Contact country: Not reported

Contact telephone: (212) 460-3770

Contact email: Not reported

EPA Region: 02

Classification: Non-Generator

Description: Handler: Non-Generators do not presently generate hazardous waste

**Handler Activities Summary:**

U.S. importer of hazardous waste: No  
Mixed waste (haz. and radioactive): No  
Recycler of hazardous waste: No  
Transporter of hazardous waste: No  
Treater, storer or disposer of HW: No  
Underground injection activity: No  
On-site burner exemption: No  
Furnace exemption: No  
Used oil fuel burner: No  
Used oil processor: No  
User oil refiner: No  
Used oil fuel marketer to burner: No

Map ID  
Direction  
Distance  
Elevation

MAP FINDINGS

Site

Database(s)

EDR ID Number  
EPA ID Number

**CON EDISON (Continued)**

**1018280770**

Used oil Specification marketer: No  
Used oil transfer facility: No  
Used oil transporter: No

Historical Generators:

Date form received by agency: 03/24/2015  
Site name: CON EDISON  
Classification: Small Quantity Generator

Violation Status: No violations found

ECHO:

Envid: 1018280770  
Registry ID: 110067681921  
DFR URL: [http://echo.epa.gov/detailed\\_facility\\_report?fid=110067681921](http://echo.epa.gov/detailed_facility_report?fid=110067681921)

**AI461**  
**NE**  
**1/8-1/4**  
**0.229 mi.**  
**1207 ft.**

**CON EDISON**  
**43 CLINTON ST**  
**NEW YORK, NY 10002**  
**Site 9 of 15 in cluster AI**

**NY MANIFEST** **S118088132**  
**N/A**

**Relative:**  
**Lower**

NY MANIFEST:  
Country: USA  
EPA ID: NYP004756763  
Facility Status: Not reported  
Location Address 1: 43 CLINTON ST  
Code: BP  
Location Address 2: SB 30361  
Total Tanks: Not reported  
Location City: NEW YORK  
Location State: NY  
Location Zip: 10001  
Location Zip 4: Not reported

**Actual:**  
**26 ft.**

NY MANIFEST:  
EPAID: NYP004756763  
Mailing Name: CON EDISON  
Mailing Contact: DENNIS HUACON  
Mailing Address 1: 4 IRVING PL 15TH FL  
Mailing Address 2: Not reported  
Mailing City: NEW YORK  
Mailing State: NY  
Mailing Zip: 10003  
Mailing Zip 4: Not reported  
Mailing Country: USA  
Mailing Phone: 2124603770

NY MANIFEST:  
Document ID: Not reported  
Manifest Status: Not reported  
seq: Not reported  
Year: 2015  
Trans1 State ID: NJD003812047  
Trans2 State ID: Not reported  
Generator Ship Date: 03/24/2015  
Trans1 Recv Date: 03/24/2015  
Trans2 Recv Date: Not reported

Map ID  
Direction  
Distance  
Elevation

MAP FINDINGS

Site

Database(s)

EDR ID Number  
EPA ID Number

CON EDISON (Continued)

S118088132

TSD Site Recv Date: 03/26/2015  
Part A Recv Date: Not reported  
Part B Recv Date: Not reported  
Generator EPA ID: NYP004756763  
Trans1 EPA ID: Not reported  
Trans2 EPA ID: Not reported  
TSD ID 1: NJD991291105  
TSD ID 2: Not reported  
Manifest Tracking Number: 002611445GBF  
Import Indicator: N  
Export Indicator: N  
Discr Quantity Indicator: N  
Discr Type Indicator: N  
Discr Residue Indicator: N  
Discr Partial Reject Indicator: N  
Discr Full Reject Indicator: N  
Manifest Ref Number: Not reported  
Alt Facility RCRA ID: Not reported  
Alt Facility Sign Date: Not reported  
MGMT Method Type Code: H110  
Waste Code: Not reported  
Waste Code: Not reported  
Waste Code: Not reported  
Waste Code: Not reported  
Waste Code: Not reported  
Waste Code: Not reported  
Quantity: 500  
Units: P - Pounds  
Number of Containers: 1  
Container Type: TT - Cargo tank, tank trucks  
Handling Method: T Chemical, physical, or biological treatment.  
Specific Gravity: 1  
Waste Code: D008  
Waste Code 1\_2: Not reported  
Waste Code 1\_3: Not reported  
Waste Code 1\_4: Not reported  
Waste Code 1\_5: Not reported  
Waste Code 1\_6: Not reported  
  
Document ID: Not reported  
Manifest Status: Not reported  
seq: Not reported  
Year: 2015  
Trans1 State ID: NJD003812047  
Trans2 State ID: Not reported  
Generator Ship Date: 03/24/2015  
Trans1 Recv Date: 03/24/2015  
Trans2 Recv Date: Not reported  
TSD Site Recv Date: 03/26/2015  
Part A Recv Date: Not reported  
Part B Recv Date: Not reported  
Generator EPA ID: NYP004756763  
Trans1 EPA ID: Not reported  
Trans2 EPA ID: Not reported  
TSD ID 1: NJD991291105  
TSD ID 2: Not reported  
Manifest Tracking Number: 002611445GBF

Map ID  
Direction  
Distance  
Elevation

MAP FINDINGS

Site

Database(s)

EDR ID Number  
EPA ID Number

CON EDISON (Continued)

S118088132

Import Indicator: N  
Export Indicator: N  
Discr Quantity Indicator: N  
Discr Type Indicator: N  
Discr Residue Indicator: N  
Discr Partial Reject Indicator: N  
Discr Full Reject Indicator: N  
Manifest Ref Number: Not reported  
Alt Facility RCRA ID: Not reported  
Alt Facility Sign Date: Not reported  
MGMT Method Type Code: H110  
Waste Code: Not reported  
Waste Code: Not reported  
Waste Code: Not reported  
Waste Code: Not reported  
Waste Code: Not reported  
Waste Code: Not reported  
Quantity: 500  
Units: P - Pounds  
Number of Containers: 1  
Container Type: TT - Cargo tank, tank trucks  
Handling Method: T Chemical, physical, or biological treatment.  
Specific Gravity: 1  
Waste Code: D008  
Waste Code 1\_2: Not reported  
Waste Code 1\_3: Not reported  
Waste Code 1\_4: Not reported  
Waste Code 1\_5: Not reported  
Waste Code 1\_6: Not reported  
  
Document ID: Not reported  
Manifest Status: Not reported  
seq: Not reported  
Year: 2015  
Trans1 State ID: NJD003812047  
Trans2 State ID: Not reported  
Generator Ship Date: 03/24/2015  
Trans1 Recv Date: 03/24/2015  
Trans2 Recv Date: Not reported  
TSD Site Recv Date: 03/26/2015  
Part A Recv Date: Not reported  
Part B Recv Date: Not reported  
Generator EPA ID: NYP004756763  
Trans1 EPA ID: Not reported  
Trans2 EPA ID: Not reported  
TSDF ID 1: NJD991291105  
TSDF ID 2: Not reported  
Manifest Tracking Number: 002611445GBF  
Import Indicator: N  
Export Indicator: N  
Discr Quantity Indicator: N  
Discr Type Indicator: N  
Discr Residue Indicator: N  
Discr Partial Reject Indicator: N  
Discr Full Reject Indicator: N  
Manifest Ref Number: Not reported  
Alt Facility RCRA ID: Not reported

Map ID  
Direction  
Distance  
Elevation

MAP FINDINGS

Site

Database(s)

EDR ID Number  
EPA ID Number

**CON EDISON (Continued)**

**S118088132**

Alt Facility Sign Date: Not reported  
MGMT Method Type Code: H110  
Waste Code: Not reported  
Waste Code: Not reported  
Waste Code: Not reported  
Waste Code: Not reported  
Waste Code: Not reported  
Waste Code: Not reported  
Quantity: 500  
Units: P - Pounds  
Number of Containers: 1  
Container Type: TT - Cargo tank, tank trucks  
Handling Method: T Chemical, physical, or biological treatment.  
Specific Gravity: 1  
Waste Code: D008  
Waste Code 1\_2: Not reported  
Waste Code 1\_3: Not reported  
Waste Code 1\_4: Not reported  
Waste Code 1\_5: Not reported  
Waste Code 1\_6: Not reported

**AN462**  
**NNW**  
**1/8-1/4**  
**0.230 mi.**  
**1212 ft.**

**137 ALLAN ST ASSOCIATES**  
**137 ALLEN STREET**  
**NEW YORK, NY 10002**  
**Site 9 of 11 in cluster AN**

**NY AST** **A100300705**  
**N/A**

**Relative:**  
**Higher**

AST:  
Region: STATE  
DEC Region: 2  
Site Status: Unregulated/Closed  
Facility Id: 2-241539  
Program Type: PBS  
UTM X: 585331.38756  
UTM Y: 4508198.79078  
Expiration Date: N/A  
Site Type: Other

**Actual:**  
**38 ft.**

Affiliation Records:  
Site Id: 9206  
Affiliation Type: Facility Owner  
Company Name: 137 ALLEN REALTY CORPORATION  
Contact Type: Not reported  
Contact Name: Not reported  
Address1: 39 BOWERY, BOX 282  
Address2: Not reported  
City: NEW YORK  
State: NY  
Zip Code: 10002  
Country Code: 001  
Phone: (212) 693-2828  
EMail: Not reported  
Fax Number: Not reported  
Modified By: TRANSLAT  
Date Last Modified: 2004-03-04

Site Id: 9206

Map ID  
Direction  
Distance  
Elevation

MAP FINDINGS

Site

Database(s)

EDR ID Number  
EPA ID Number

**137 ALLAN ST ASSOCIATES (Continued)**

**A100300705**

Affiliation Type: Mail Contact  
Company Name: 137 ALLEN REALTY CORPORATION  
Contact Type: Not reported  
Contact Name: STEPHEN CHEUNG  
Address1: 39 BOWERY, BOX 282  
Address2: Not reported  
City: NEW YORK  
State: NY  
Zip Code: 10002  
Country Code: 001  
Phone: (212) 693-2828  
EMail: Not reported  
Fax Number: Not reported  
Modified By: TRANSLAT  
Date Last Modified: 2004-03-04

Site Id: 9206  
Affiliation Type: On-Site Operator  
Company Name: 137 ALLAN ST ASSOCIATES  
Contact Type: Not reported  
Contact Name: ALEXIS DURAN  
Address1: Not reported  
Address2: Not reported  
City: Not reported  
State: NN  
Zip Code: Not reported  
Country Code: 001  
Phone: (212) 693-2828  
EMail: Not reported  
Fax Number: Not reported  
Modified By: TRANSLAT  
Date Last Modified: 2004-03-04

Site Id: 9206  
Affiliation Type: Emergency Contact  
Company Name: 137 ALLEN REALTY CORPORATION  
Contact Type: Not reported  
Contact Name: ALEXIS DURAN  
Address1: Not reported  
Address2: Not reported  
City: Not reported  
State: NN  
Zip Code: Not reported  
Country Code: 001  
Phone: (212) 473-7911  
EMail: Not reported  
Fax Number: Not reported  
Modified By: TRANSLAT  
Date Last Modified: 2004-03-04

Tank Info:

Tank Number: 001  
Tank Id: 9948  
Material Code: 0001  
Common Name of Substance: #2 Fuel Oil (On-Site Consumption)

Map ID  
Direction  
Distance  
Elevation

MAP FINDINGS

Site

Database(s)

EDR ID Number  
EPA ID Number

137 ALLAN ST ASSOCIATES (Continued)

A100300705

Equipment Records:

J02 - Dispenser - Suction Dispenser  
D01 - Pipe Type - Steel/Carbon Steel/Iron  
H00 - Tank Leak Detection - None  
A00 - Tank Internal Protection - None  
G00 - Tank Secondary Containment - None  
I04 - Overfill - Product Level Gauge (A/G)  
C00 - Pipe Location - No Piping  
B00 - Tank External Protection - None  
F00 - Pipe External Protection - None

Tank Location: 1  
Tank Type: Steel/Carbon Steel/Iron  
Tank Status: Closed - In Place  
Pipe Model: Not reported  
Install Date: Not reported  
Capacity Gallons: 1500  
Tightness Test Method: NN  
Date Test: Not reported  
Next Test Date: Not reported  
Date Tank Closed: 12/01/1993  
Register: True  
Modified By: TRANSLAT  
Last Modified: 03/04/2004  
Material Name: Not reported

AT463  
ENE  
1/8-1/4  
0.230 mi.  
1212 ft.

CON ED  
107 RIDGE ST  
NEW YORK, NY 10002  
Site 1 of 2 in cluster AT

NY MANIFEST S118463626  
N/A

Relative:  
Lower

NY MANIFEST:  
Country: USA  
EPA ID: NYP004854499  
Facility Status: Not reported  
Location Address 1: 107 RIDGE ST  
Code: BP  
Location Address 2: SB 40417  
Total Tanks: Not reported  
Location City: NEW YORK  
Location State: NY  
Location Zip: 10002  
Location Zip 4: Not reported

Actual:  
22 ft.

NY MANIFEST:  
EPAID: NYP004854499  
Mailing Name: CON ED  
Mailing Contact: TOM TEELING  
Mailing Address 1: 4 IRVING PLACE - 15TH FLOOR  
Mailing Address 2: Not reported  
Mailing City: NEW YORK  
Mailing State: NY  
Mailing Zip: 10003  
Mailing Zip 4: Not reported  
Mailing Country: USA  
Mailing Phone: 2124603770

Map ID  
Direction  
Distance  
Elevation

MAP FINDINGS

Site

Database(s)

EDR ID Number  
EPA ID Number

CON ED (Continued)

S118463626

NY MANIFEST:

Document ID:	Not reported
Manifest Status:	Not reported
seq:	Not reported
Year:	2015
Trans1 State ID:	NJ0000027193
Trans2 State ID:	Not reported
Generator Ship Date:	10/16/2015
Trans1 Recv Date:	10/16/2015
Trans2 Recv Date:	Not reported
TSD Site Recv Date:	10/23/2015
Part A Recv Date:	Not reported
Part B Recv Date:	Not reported
Generator EPA ID:	NYP004854499
Trans1 EPA ID:	Not reported
Trans2 EPA ID:	Not reported
TSD ID 1:	NJD002200046
TSD ID 2:	Not reported
Manifest Tracking Number:	014085723JJK
Import Indicator:	N
Export Indicator:	N
Discr Quantity Indicator:	N
Discr Type Indicator:	N
Discr Residue Indicator:	N
Discr Partial Reject Indicator:	N
Discr Full Reject Indicator:	N
Manifest Ref Number:	Not reported
Alt Facility RCRA ID:	Not reported
Alt Facility Sign Date:	Not reported
MGMT Method Type Code:	H110
Waste Code:	Not reported
Waste Code:	Not reported
Waste Code:	Not reported
Waste Code:	Not reported
Waste Code:	Not reported
Waste Code:	Not reported
Quantity:	500
Units:	P - Pounds
Number of Containers:	1
Container Type:	TT - Cargo tank, tank trucks
Handling Method:	T Chemical, physical, or biological treatment.
Specific Gravity:	1
Waste Code:	D008
Waste Code 1_2:	Not reported
Waste Code 1_3:	Not reported
Waste Code 1_4:	Not reported
Waste Code 1_5:	Not reported
Waste Code 1_6:	Not reported
Document ID:	Not reported
Manifest Status:	Not reported
seq:	Not reported
Year:	2015
Trans1 State ID:	NJ0000027193
Trans2 State ID:	Not reported
Generator Ship Date:	10/16/2015
Trans1 Recv Date:	10/16/2015



Map ID  
 Direction  
 Distance  
 Elevation

MAP FINDINGS

Site

Database(s)

EDR ID Number  
 EPA ID Number

**CON ED (Continued)**

**S118463626**

Trans2 Recv Date: Not reported  
 TSD Site Recv Date: 10/23/2015  
 Part A Recv Date: Not reported  
 Part B Recv Date: Not reported  
 Generator EPA ID: NYP004854499  
 Trans1 EPA ID: Not reported  
 Trans2 EPA ID: Not reported  
 TSD ID 1: NJD002200046  
 TSD ID 2: Not reported  
 Manifest Tracking Number: 014085723JJK  
 Import Indicator: N  
 Export Indicator: N  
 Discr Quantity Indicator: N  
 Discr Type Indicator: N  
 Discr Residue Indicator: N  
 Discr Partial Reject Indicator: N  
 Discr Full Reject Indicator: N  
 Manifest Ref Number: Not reported  
 Alt Facility RCRA ID: Not reported  
 Alt Facility Sign Date: Not reported  
 MGMT Method Type Code: H110  
 Waste Code: Not reported  
 Waste Code: Not reported  
 Waste Code: Not reported  
 Waste Code: Not reported  
 Waste Code: Not reported  
 Waste Code: Not reported  
 Quantity: 500  
 Units: P - Pounds  
 Number of Containers: 1  
 Container Type: TT - Cargo tank, tank trucks  
 Handling Method: T Chemical, physical, or biological treatment.  
 Specific Gravity: 1  
 Waste Code: D008  
 Waste Code 1\_2: Not reported  
 Waste Code 1\_3: Not reported  
 Waste Code 1\_4: Not reported  
 Waste Code 1\_5: Not reported  
 Waste Code 1\_6: Not reported

**AF464**  
**SSW**  
**1/8-1/4**  
**0.230 mi.**  
**1214 ft.**

**NYCHA - LAGUARDIA**  
**65 JEFFERSON**  
**NEW YORK, NY 10002**  
  
**Site 11 of 11 in cluster AF**

**RCRA NonGen / NLR** **1001224104**  
**FINDS** **NYR000053207**  
**NY MANIFEST**  
**ECHO**

**Relative:**  
**Lower**

RCRA NonGen / NLR:  
 Date form received by agency: 01/01/2007  
 Facility name: NYCHA - LAGUARDIA  
 Facility address: 65 JEFFERSON  
 NEW YORK, NY 10002  
 EPA ID: NYR000053207  
 Mailing address: BROADWAY  
 NEW YORK, NY 10007  
 Contact: FRANK OCELLO  
 Contact address: BROADWAY  
 NEW YORK, NY 10007

**Actual:**  
**21 ft.**

Map ID  
Direction  
Distance  
Elevation

MAP FINDINGS

Site

Database(s)

EDR ID Number  
EPA ID Number

**NYCHA - LAGUARDIA (Continued)**

**1001224104**

Contact country: US  
Contact telephone: (212) 306-3229  
Contact email: Not reported  
EPA Region: 02  
Classification: Non-Generator  
Description: Handler: Non-Generators do not presently generate hazardous waste

Owner/Operator Summary:

Owner/operator name: NYCHA  
Owner/operator address: 250 BROADWAY 16TH FLOOR  
NEW YORK, NY 10007

Owner/operator country: US  
Owner/operator telephone: (212) 306-3229  
Legal status: Municipal  
Owner/Operator Type: Owner  
Owner/Op start date: Not reported  
Owner/Op end date: Not reported

Owner/operator name: NYCHA  
Owner/operator address: 250 BROADWAY 16TH FLOOR  
NEW YORK, NY 10007

Owner/operator country: US  
Owner/operator telephone: (212) 306-3229  
Legal status: Municipal  
Owner/Operator Type: Operator  
Owner/Op start date: Not reported  
Owner/Op end date: Not reported

Handler Activities Summary:

U.S. importer of hazardous waste: No  
Mixed waste (haz. and radioactive): No  
Recycler of hazardous waste: No  
Transporter of hazardous waste: No  
Treater, storer or disposer of HW: No  
Underground injection activity: No  
On-site burner exemption: No  
Furnace exemption: No  
Used oil fuel burner: No  
Used oil processor: No  
User oil refiner: No  
Used oil fuel marketer to burner: No  
Used oil Specification marketer: No  
Used oil transfer facility: No  
Used oil transporter: No

Historical Generators:

Date form received by agency: 01/01/2006  
Site name: NYCHA - LAGUARDIA  
Classification: Not a generator, verified

Date form received by agency: 04/02/1998  
Site name: NYCHA - LAGUARDIA  
Classification: Small Quantity Generator

. Waste code: U240  
. Waste name: 2,4-D, SALTS & ESTERS (OR) ACETIC ACID, (2,4-DICHLOROPHENOXY)-, SALTS

Map ID  
Direction  
Distance  
Elevation

MAP FINDINGS

Site

Database(s)

EDR ID Number  
EPA ID Number

**NYCHA - LAGUARDIA (Continued)**

**1001224104**

& ESTERS (OR) DICHLOROPHENOXYACETIC ACID 2,4-D

Violation Status: No violations found

**FINDS:**

Registry ID: 110004542068

**Environmental Interest/Information System**

RCRAInfo is a national information system that supports the Resource Conservation and Recovery Act (RCRA) program through the tracking of events and activities related to facilities that generate, transport, and treat, store, or dispose of hazardous waste. RCRAInfo allows RCRA program staff to track the notification, permit, compliance, and corrective action activities required under RCRA.

**NY MANIFEST:**

Country: USA  
EPA ID: NYR000053207  
Facility Status: Not reported  
Location Address 1: 65 JEFFERSON ST/LAGUARDIA HSE  
Code: BP  
Location Address 2: Not reported  
Total Tanks: Not reported  
Location City: Not reported  
Location State: NY  
Location Zip: Not reported  
Location Zip 4: Not reported

**NY MANIFEST:**

EPAID: NYR000053207  
Mailing Name: NYCHA/LAGUARDIA HOUSES  
Mailing Contact: PASQUALE NERO  
Mailing Address 1: 250 BROADWAY  
Mailing Address 2: Not reported  
Mailing City: NEW YORK  
Mailing State: NY  
Mailing Zip: 10007  
Mailing Zip 4: Not reported  
Mailing Country: USA  
Mailing Phone: 2123063192

**NY MANIFEST:**

Document ID: NJA2784860  
Manifest Status: Not reported  
seq: 01  
Year: 1998  
Trans1 State ID: S5811  
Trans2 State ID: Not reported  
Generator Ship Date: 05/19/1998  
Trans1 Recv Date: 05/19/1998  
Trans2 Recv Date: Not reported  
TSD Site Recv Date: 05/19/1998  
Part A Recv Date: Not reported  
Part B Recv Date: Not reported  
Generator EPA ID: NYR000053207

Map ID  
 Direction  
 Distance  
 Elevation

MAP FINDINGS

Site

Database(s)

EDR ID Number  
 EPA ID Number

**NYCHA - LAGUARDIA (Continued)**

**1001224104**

Trans1 EPA ID: NJ0000027193  
 Trans2 EPA ID: Not reported  
 TSDF ID 1: NJD002200046  
 TSDF ID 2: Not reported  
 Manifest Tracking Number: Not reported  
 Import Indicator: Not reported  
 Export Indicator: Not reported  
 Discr Quantity Indicator: Not reported  
 Discr Type Indicator: Not reported  
 Discr Residue Indicator: Not reported  
 Discr Partial Reject Indicator: Not reported  
 Discr Full Reject Indicator: Not reported  
 Manifest Ref Number: Not reported  
 Alt Facility RCRA ID: Not reported  
 Alt Facility Sign Date: Not reported  
 MGMT Method Type Code: Not reported  
 Waste Code: U240 - 2,4 D,SALTS + ESTERS  
 Waste Code: Not reported  
 Waste Code: Not reported  
 Waste Code: Not reported  
 Waste Code: Not reported  
 Waste Code: Not reported  
 Quantity: 00055  
 Units: G - Gallons (liquids only)\* (8.3 pounds)  
 Number of Containers: 001  
 Container Type: DM - Metal drums, barrels  
 Handling Method: B Incineration, heat recovery, burning.  
 Specific Gravity: 01.00

**ECHO:**

Envid: 1001224104  
 Registry ID: 110004542068  
 DFR URL: [http://echo.epa.gov/detailed\\_facility\\_report?fid=110004542068](http://echo.epa.gov/detailed_facility_report?fid=110004542068)

**AP465**  
**WSW**  
**1/8-1/4**  
**0.230 mi.**  
**1215 ft.**

**CON EDISON**  
**49 CANAL ST & ORCHARD ST**  
**NEW YORK, NY 10002**  
**Site 7 of 12 in cluster AP**

**RCRA NonGen / NLR** **1014397859**  
**NY MANIFEST** **NYP004202008**  
**NJ MANIFEST**

**Relative:**  
**Higher**

RCRA NonGen / NLR:  
 Date form received by agency: 02/11/2010  
 Facility name: CON EDISON  
 Facility address: 49 CANAL ST & ORCHARD ST  
 NEW YORK, NY 10002  
 EPA ID: NYP004202008  
 Mailing address: 4 IRVING PL, RM 828  
 NEW YORK, NY 10003  
 Contact: PATRICK HANLEY  
 Contact address: Not reported  
 Not reported  
 Contact country: Not reported  
 Contact telephone: (347) 203-1475  
 Contact email: Not reported  
 EPA Region: 02  
 Classification: Non-Generator

**Actual:**  
**39 ft.**

Map ID  
Direction  
Distance  
Elevation

MAP FINDINGS

Site

Database(s)

EDR ID Number  
EPA ID Number

**CON EDISON (Continued)**

**1014397859**

Description: Handler: Non-Generators do not presently generate hazardous waste

Handler Activities Summary:

U.S. importer of hazardous waste: No  
Mixed waste (haz. and radioactive): No  
Recycler of hazardous waste: No  
Transporter of hazardous waste: No  
Treater, storer or disposer of HW: No  
Underground injection activity: No  
On-site burner exemption: No  
Furnace exemption: No  
Used oil fuel burner: No  
Used oil processor: No  
User oil refiner: No  
Used oil fuel marketer to burner: No  
Used oil Specification marketer: No  
Used oil transfer facility: No  
Used oil transporter: No

Violation Status: No violations found

NY MANIFEST:

Country: USA  
EPA ID: NYP004202008  
Facility Status: Not reported  
Location Address 1: F/O 49 CANAL ST  
Code: BP  
Location Address 2: Not reported  
Total Tanks: Not reported  
Location City: NEW YORK  
Location State: NY  
Location Zip: 10002  
Location Zip 4: Not reported

NY MANIFEST:

EPAID: NYP004202008  
Mailing Name: CONSOLIDATED EDISON  
Mailing Contact: FRANKLYN MURRAY  
Mailing Address 1: 4 IRVING PLACE RM 828  
Mailing Address 2: Not reported  
Mailing City: NEW YORK  
Mailing State: NY  
Mailing Zip: 10003  
Mailing Zip 4: Not reported  
Mailing Country: USA  
Mailing Phone: 2124602808

NY MANIFEST:

Document ID: Not reported  
Manifest Status: Not reported  
seq: Not reported  
Year: 2010  
Trans1 State ID: NJ0000027193  
Trans2 State ID: Not reported  
Generator Ship Date: 02/11/2010  
Trans1 Recv Date: 02/11/2010  
Trans2 Recv Date: Not reported

Map ID  
Direction  
Distance  
Elevation

MAP FINDINGS

Site

Database(s)

EDR ID Number  
EPA ID Number

**CON EDISON (Continued)**

1014397859

TSD Site Recv Date: 02/11/2010  
Part A Recv Date: Not reported  
Part B Recv Date: Not reported  
Generator EPA ID: NYP004202008  
Trans1 EPA ID: Not reported  
Trans2 EPA ID: Not reported  
TSD ID 1: NJD002200046  
TSD ID 2: Not reported  
Manifest Tracking Number: 001084764GBF  
Import Indicator: N  
Export Indicator: N  
Discr Quantity Indicator: N  
Discr Type Indicator: N  
Discr Residue Indicator: N  
Discr Partial Reject Indicator: N  
Discr Full Reject Indicator: N  
Manifest Ref Number: Not reported  
Alt Facility RCRA ID: Not reported  
Alt Facility Sign Date: Not reported  
MGMT Method Type Code: H111  
Waste Code: Not reported  
Waste Code: Not reported  
Waste Code: Not reported  
Waste Code: Not reported  
Waste Code: Not reported  
Waste Code: Not reported  
Quantity: 1500.0  
Units: P - Pounds  
Number of Containers: 1.0  
Container Type: TT - Cargo tank, tank trucks  
Handling Method: T Chemical, physical, or biological treatment.  
Specific Gravity: 1.0  
Waste Code: D008  
Waste Code 1\_2: Not reported  
Waste Code 1\_3: Not reported  
Waste Code 1\_4: Not reported  
Waste Code 1\_5: Not reported  
Waste Code 1\_6: Not reported

**NJ MANIFEST:**

EPA Id: NYP004202008  
Mail Address: 4 IRVING PL, RM 828  
Mail City/State/Zip: NEW YORK, NY 10003  
Facility Phone: Not reported  
Emergency Phone: Not reported  
Contact: PATRICK HANLEY  
Comments: Not reported  
SIC Code: Not reported  
County: NY061  
Municipal: Not reported  
Previous EPA Id: Not reported  
Gen Flag: Not reported  
Trans Flag: Not reported  
TSD Flag: Not reported  
Name Change: Not reported  
Date Change: Not reported

Map ID  
Direction  
Distance  
Elevation

MAP FINDINGS

Site

Database(s)

EDR ID Number  
EPA ID Number

CON EDISON (Continued)

1014397859

Manifest:

Manifest Number: 001084764GBF  
EPA ID: NYP004202008  
Date Shipped: 02/11/2010  
TSDF EPA ID: NJD002200046  
Transporter EPA ID: NJ0000027193  
Transporter 2 EPA ID: Not reported  
Transporter 3 EPA ID: Not reported  
Transporter 4 EPA ID: Not reported  
Transporter 5 EPA ID: Not reported  
Transporter 6 EPA ID: Not reported  
Transporter 7 EPA ID: Not reported  
Transporter 8 EPA ID: Not reported  
Transporter 9 EPA ID: Not reported  
Transporter 10 EPA ID: Not reported  
Date Trans1 Transported Waste: 02/11/2010  
Date Trans2 Transported Waste: Not reported  
Date Trans3 Transported Waste: Not reported  
Date Trans4 Transported Waste: Not reported  
Date Trans5 Transported Waste: Not reported  
Date Trans6 Transported Waste: Not reported  
Date Trans7 Transported Waste: Not reported  
Date Trans8 Transported Waste: Not reported  
Date Trans9 Transported Waste: Not reported  
Date Trans10 Transported Waste: Not reported  
Date TSDF Received Waste: 02/11/2010  
TSDF EPA Facility Name: Not reported  
QTY Units: Not reported  
Transporter SEQ ID: Not reported  
Transporter-1 Date: Not reported  
Waste SEQ ID: Not reported  
Waste Type Code 2: Not reported  
Waste Type Code 3: Not reported  
Waste Type Code 4: Not reported  
Waste Type Code 5: Not reported  
Waste Type Code 6: Not reported  
Date Accepted: Not reported  
Manifest Discrepancy Type: Not reported  
Data Entry Number: Not reported  
Was Load Rejected: NEW YORK, NY 10003  
Reason Load Was Rejected: Not reported

Waste:

Manifest Year: Not reported  
Waste Code: D008  
Hand Code: H111  
Quantity: 1500 P

Map ID  
Direction  
Distance  
Elevation

MAP FINDINGS

Site

Database(s)

EDR ID Number  
EPA ID Number

AP466  
WSW  
1/8-1/4  
0.230 mi.  
1215 ft.

CON EDISON  
49 CANAL ST  
NEW YORK, NY 10013

RCRA NonGen / NLR  
ECHO  
1019908665  
NYP004848505

Site 8 of 12 in cluster AP

Relative:  
Higher

RCRA NonGen / NLR:

Actual:  
39 ft.

Date form received by agency: 10/06/2015  
Facility name: CON EDISON  
Facility address: 49 CANAL ST  
NEW YORK, NY 10013  
EPA ID: NYP004848505  
Mailing address: IRVING PL 15TH FL NE  
NEW YORK, NY 10003  
Contact: THOMAS TEELING  
Contact address: Not reported  
Not reported  
Contact country: Not reported  
Contact telephone: (212) 460-3770  
Contact email: Not reported  
EPA Region: 02  
Classification: Non-Generator  
Description: Handler: Non-Generators do not presently generate hazardous waste

Handler Activities Summary:

U.S. importer of hazardous waste: No  
Mixed waste (haz. and radioactive): No  
Recycler of hazardous waste: No  
Transporter of hazardous waste: No  
Treater, storer or disposer of HW: No  
Underground injection activity: No  
On-site burner exemption: No  
Furnace exemption: No  
Used oil fuel burner: No  
Used oil processor: No  
User oil refiner: No  
Used oil fuel marketer to burner: No  
Used oil Specification marketer: No  
Used oil transfer facility: No  
Used oil transporter: No

Historical Generators:

Date form received by agency: 10/06/2015  
Site name: CON EDISON  
Classification: Small Quantity Generator

Violation Status: No violations found

ECHO:

Envid: 1019908665  
Registry ID: 110069680697  
DFR URL: [http://echo.epa.gov/detailed\\_facility\\_report?fid=110069680697](http://echo.epa.gov/detailed_facility_report?fid=110069680697)



Map ID  
Direction  
Distance  
Elevation

MAP FINDINGS

Site

Database(s)

EDR ID Number  
EPA ID Number

**AP467**      **CON EDISON**  
**WSW**        **49 CANAL ST**  
**1/8-1/4**      **NEW YORK, NY 10013**  
**0.230 mi.**  
**1215 ft.**     **Site 9 of 12 in cluster AP**

**NY MANIFEST**    **S117065581**  
**N/A**

**Relative:**  
**Higher**

NY MANIFEST:  
Country: USA  
EPA ID: NYP004848505  
Facility Status: Not reported  
Location Address 1: 49 CANAL ST  
Code: BP  
Location Address 2: SB 28644  
Total Tanks: Not reported  
Location City: NEW YORK  
Location State: NY  
Location Zip: Not reported  
Location Zip 4: Not reported

**Actual:**  
**39 ft.**

NY MANIFEST:  
EPAID: NYP004848505  
Mailing Name: CON EDISON  
Mailing Contact: DENNIS HUACON  
Mailing Address 1: 4 IRVING PL 15TH FL  
Mailing Address 2: Not reported  
Mailing City: NEW YORK  
Mailing State: NY  
Mailing Zip: 10003  
Mailing Zip 4: Not reported  
Mailing Country: USA  
Mailing Phone: 2124603770

NY MANIFEST:  
Document ID: Not reported  
Manifest Status: Not reported  
seq: Not reported  
Year: 2015  
Trans1 State ID: NJ0000027193  
Trans2 State ID: Not reported  
Generator Ship Date: 10/06/2015  
Trans1 Recv Date: 10/06/2015  
Trans2 Recv Date: Not reported  
TSD Site Recv Date: 10/06/2015  
Part A Recv Date: Not reported  
Part B Recv Date: Not reported  
Generator EPA ID: NYP004848505  
Trans1 EPA ID: Not reported  
Trans2 EPA ID: Not reported  
TSD ID 1: NJD002200046  
TSD ID 2: Not reported  
Manifest Tracking Number: 013245295JJK  
Import Indicator: N  
Export Indicator: N  
Discr Quantity Indicator: N  
Discr Type Indicator: N  
Discr Residue Indicator: N  
Discr Partial Reject Indicator: N  
Discr Full Reject Indicator: N  
Manifest Ref Number: Not reported

Map ID  
Direction  
Distance  
Elevation

MAP FINDINGS

Site

Database(s)

EDR ID Number  
EPA ID Number

**CON EDISON (Continued)**

**S117065581**

Alt Facility RCRA ID:	Not reported
Alt Facility Sign Date:	Not reported
MGMT Method Type Code:	H110
Waste Code:	Not reported
Waste Code:	Not reported
Waste Code:	Not reported
Waste Code:	Not reported
Waste Code:	Not reported
Waste Code:	Not reported
Quantity:	300
Units:	P - Pounds
Number of Containers:	1
Container Type:	TT - Cargo tank, tank trucks
Handling Method:	T Chemical, physical, or biological treatment.
Specific Gravity:	1
Waste Code:	D008
Waste Code 1_2:	Not reported
Waste Code 1_3:	Not reported
Waste Code 1_4:	Not reported
Waste Code 1_5:	Not reported
Waste Code 1_6:	Not reported
Document ID:	Not reported
Manifest Status:	Not reported
seq:	Not reported
Year:	2015
Trans1 State ID:	NJ0000027193
Trans2 State ID:	Not reported
Generator Ship Date:	10/06/2015
Trans1 Recv Date:	10/06/2015
Trans2 Recv Date:	Not reported
TSD Site Recv Date:	10/06/2015
Part A Recv Date:	Not reported
Part B Recv Date:	Not reported
Generator EPA ID:	NYP004848505
Trans1 EPA ID:	Not reported
Trans2 EPA ID:	Not reported
TSD ID 1:	NJD002200046
TSD ID 2:	Not reported
Manifest Tracking Number:	013245295JJK
Import Indicator:	N
Export Indicator:	N
Discr Quantity Indicator:	N
Discr Type Indicator:	N
Discr Residue Indicator:	N
Discr Partial Reject Indicator:	N
Discr Full Reject Indicator:	N
Manifest Ref Number:	Not reported
Alt Facility RCRA ID:	Not reported
Alt Facility Sign Date:	Not reported
MGMT Method Type Code:	H110
Waste Code:	Not reported
Waste Code:	Not reported
Waste Code:	Not reported
Waste Code:	Not reported
Waste Code:	Not reported
Waste Code:	Not reported

Map ID  
Direction  
Distance  
Elevation

MAP FINDINGS

Site

Database(s)

EDR ID Number  
EPA ID Number

**CON EDISON (Continued)**

**S117065581**

Quantity: 300  
Units: P - Pounds  
Number of Containers: 1  
Container Type: TT - Cargo tank, tank trucks  
Handling Method: T Chemical, physical, or biological treatment.  
Specific Gravity: 1  
Waste Code: D008  
Waste Code 1\_2: Not reported  
Waste Code 1\_3: Not reported  
Waste Code 1\_4: Not reported  
Waste Code 1\_5: Not reported  
Waste Code 1\_6: Not reported

Country: USA  
EPA ID: NYP004581518  
Facility Status: Not reported  
Location Address 1: 49 CANAL ST  
Code: BP  
Location Address 2: SB 28644  
Total Tanks: Not reported  
Location City: NEW YORK  
Location State: NY  
Location Zip: 10002  
Location Zip 4: Not reported

**NY MANIFEST:**

EPAID: NYP004581518  
Mailing Name: CON EDISON  
Mailing Contact: TOM TEELING  
Mailing Address 1: 4 IRVING PLACE 15TH FLOOR  
Mailing Address 2: Not reported  
Mailing City: NEW YORK  
Mailing State: NY  
Mailing Zip: 10003  
Mailing Zip 4: Not reported  
Mailing Country: USA  
Mailing Phone: Not reported

**NY MANIFEST:**

Document ID: Not reported  
Manifest Status: Not reported  
seq: Not reported  
Year: 2014  
Trans1 State ID: NJD003812047  
Trans2 State ID: Not reported  
Generator Ship Date: 06/30/2014  
Trans1 Recv Date: 06/30/2014  
Trans2 Recv Date: Not reported  
TSD Site Recv Date: 07/01/2014  
Part A Recv Date: Not reported  
Part B Recv Date: Not reported  
Generator EPA ID: NYP004581518  
Trans1 EPA ID: Not reported  
Trans2 EPA ID: Not reported  
TSD ID 1: NJD991291105  
TSD ID 2: Not reported

Map ID  
Direction  
Distance  
Elevation

MAP FINDINGS

Site

Database(s)

EDR ID Number  
EPA ID Number

**CON EDISON (Continued)**

**S117065581**

Manifest Tracking Number: 002503284GBF  
Import Indicator: N  
Export Indicator: N  
Discr Quantity Indicator: N  
Discr Type Indicator: N  
Discr Residue Indicator: N  
Discr Partial Reject Indicator: N  
Discr Full Reject Indicator: N  
Manifest Ref Number: Not reported  
Alt Facility RCRA ID: Not reported  
Alt Facility Sign Date: Not reported  
MGMT Method Type Code: H110  
Waste Code: Not reported  
Waste Code: Not reported  
Waste Code: Not reported  
Waste Code: Not reported  
Waste Code: Not reported  
Waste Code: Not reported  
Quantity: 1000  
Units: P - Pounds  
Number of Containers: 1  
Container Type: TT - Cargo tank, tank trucks  
Handling Method: T Chemical, physical, or biological treatment.  
Specific Gravity: 1  
Waste Code: D008  
Waste Code 1\_2: Not reported  
Waste Code 1\_3: Not reported  
Waste Code 1\_4: Not reported  
Waste Code 1\_5: Not reported  
Waste Code 1\_6: Not reported

**AS468**  
**NNE**  
**1/8-1/4**  
**0.231 mi.**  
**1218 ft.**

**CON ED**  
**153 NORFOLK ST OPP OF**  
**NEW YORK, NY 10002**  
**Site 2 of 9 in cluster AS**

**NY MANIFEST** **S118463559**  
**N/A**

**Relative:**  
**Lower**

NY MANIFEST:  
Country: USA  
EPA ID: NYP004853483  
Facility Status: Not reported  
Location Address 1: 153 NORFOLK ST OPP OF  
Code: BP  
Location Address 2: Not reported  
Total Tanks: Not reported  
Location City: NEW YORK  
Location State: NY  
Location Zip: 10002  
Location Zip 4: Not reported

**Actual:**  
**30 ft.**

NY MANIFEST:  
EPAID: NYP004853483  
Mailing Name: CON ED  
Mailing Contact: TOM TEELING  
Mailing Address 1: 4 IRVING PLACE - 15TH FLOOR  
Mailing Address 2: Not reported  
Mailing City: NEW YORK

Map ID  
Direction  
Distance  
Elevation

MAP FINDINGS

Site

Database(s)

EDR ID Number  
EPA ID Number

CON ED (Continued)

S118463559

Mailing State: NY  
Mailing Zip: 10003  
Mailing Zip 4: Not reported  
Mailing Country: USA  
Mailing Phone: 2124603770

NY MANIFEST:

Document ID: Not reported  
Manifest Status: Not reported  
seq: Not reported  
Year: 2015  
Trans1 State ID: NJ0000027193  
Trans2 State ID: Not reported  
Generator Ship Date: 10/15/2015  
Trans1 Recv Date: 10/15/2015  
Trans2 Recv Date: Not reported  
TSD Site Recv Date: 10/16/2015  
Part A Recv Date: Not reported  
Part B Recv Date: Not reported  
Generator EPA ID: NYP004853483  
Trans1 EPA ID: Not reported  
Trans2 EPA ID: Not reported  
TSD ID 1: NJD002200046  
TSD ID 2: Not reported  
Manifest Tracking Number: 014085563JJK  
Import Indicator: N  
Export Indicator: N  
Discr Quantity Indicator: N  
Discr Type Indicator: N  
Discr Residue Indicator: N  
Discr Partial Reject Indicator: N  
Discr Full Reject Indicator: N  
Manifest Ref Number: Not reported  
Alt Facility RCRA ID: Not reported  
Alt Facility Sign Date: Not reported  
MGMT Method Type Code: H110  
Waste Code: Not reported  
Waste Code: Not reported  
Waste Code: Not reported  
Waste Code: Not reported  
Waste Code: Not reported  
Waste Code: Not reported  
Quantity: 3000  
Units: P - Pounds  
Number of Containers: 1  
Container Type: TT - Cargo tank, tank trucks  
Handling Method: T Chemical, physical, or biological treatment.  
Specific Gravity: 1  
Waste Code: D008  
Waste Code 1\_2: Not reported  
Waste Code 1\_3: Not reported  
Waste Code 1\_4: Not reported  
Waste Code 1\_5: Not reported  
Waste Code 1\_6: Not reported  
  
Document ID: Not reported  
Manifest Status: Not reported

Map ID  
Direction  
Distance  
Elevation

MAP FINDINGS

Site

Database(s)

EDR ID Number  
EPA ID Number

CON ED (Continued)

S118463559

seq: Not reported  
Year: 2015  
Trans1 State ID: NJ0000027193  
Trans2 State ID: Not reported  
Generator Ship Date: 10/15/2015  
Trans1 Recv Date: 10/15/2015  
Trans2 Recv Date: Not reported  
TSD Site Recv Date: 10/16/2015  
Part A Recv Date: Not reported  
Part B Recv Date: Not reported  
Generator EPA ID: NYP004853483  
Trans1 EPA ID: Not reported  
Trans2 EPA ID: Not reported  
TSD ID 1: NJD002200046  
TSD ID 2: Not reported  
Manifest Tracking Number: 014085563JJK  
Import Indicator: N  
Export Indicator: N  
Discr Quantity Indicator: N  
Discr Type Indicator: N  
Discr Residue Indicator: N  
Discr Partial Reject Indicator: N  
Discr Full Reject Indicator: N  
Manifest Ref Number: Not reported  
Alt Facility RCRA ID: Not reported  
Alt Facility Sign Date: Not reported  
MGMT Method Type Code: H110  
Waste Code: Not reported  
Waste Code: Not reported  
Waste Code: Not reported  
Waste Code: Not reported  
Waste Code: Not reported  
Waste Code: Not reported  
Quantity: 3000  
Units: P - Pounds  
Number of Containers: 1  
Container Type: TT - Cargo tank, tank trucks  
Handling Method: T Chemical, physical, or biological treatment.  
Specific Gravity: 1  
Waste Code: D008  
Waste Code 1\_2: Not reported  
Waste Code 1\_3: Not reported  
Waste Code 1\_4: Not reported  
Waste Code 1\_5: Not reported  
Waste Code 1\_6: Not reported

AS469  
NNE  
1/8-1/4  
0.231 mi.  
1218 ft.

CON EDISON - SERVICE BOX 40105  
153 NORFOLK ST OPP OF  
NEW YORK, NY 10002  
Site 3 of 9 in cluster AS

RCRA-LQG 1019325737  
NYP004853483

Relative:  
Lower

RCRA-LQG:  
Date form received by agency: 02/05/2016  
Facility name: CON EDISON - SERVICE BOX 40105  
Facility address: 153 NORFOLK ST OPP OF  
NEW YORK, NY 10002

Actual:  
30 ft.

Map ID  
Direction  
Distance  
Elevation

MAP FINDINGS

Site

Database(s)

EDR ID Number  
EPA ID Number

**CON EDISON - SERVICE BOX 40105 (Continued)**

**1019325737**

EPA ID: NYP004853483  
Mailing address: IRVING PLACE, 15TH FL NE  
NEW YORK, NY 10003  
Contact: THERESA BURKARD  
Contact address: IRVING PLACE, 15TH FL NE  
NEW YORK, NY 10003  
Contact country: US  
Contact telephone: (212) 460-2262  
Contact email: BURKARDT@CONED.COM  
EPA Region: 02  
Classification: Large Quantity Generator  
Description: Handler: generates 1,000 kg or more of hazardous waste during any calendar month; or generates more than 1 kg of acutely hazardous waste during any calendar month; or generates more than 100 kg of any residue or contaminated soil, waste or other debris resulting from the cleanup of a spill, into or on any land or water, of acutely hazardous waste during any calendar month; or generates 1 kg or less of acutely hazardous waste during any calendar month, and accumulates more than 1 kg of acutely hazardous waste at any time; or generates 100 kg or less of any residue or contaminated soil, waste or other debris resulting from the cleanup of a spill, into or on any land or water, of acutely hazardous waste during any calendar month, and accumulates more than 100 kg of that material at any time

Owner/Operator Summary:

Owner/operator name: CONSOLIDATED EDISON COMPANY OF NY, INC.  
Owner/operator address: IRVING PLACE  
NEW YORK, NY 10003  
Owner/operator country: US  
Owner/operator telephone: Not reported  
Legal status: Private  
Owner/Operator Type: Owner  
Owner/Op start date: 10/15/2015  
Owner/Op end date: Not reported

Owner/operator name: CONSOLIDATED EDISON COMPANY OF NY, INC.  
Owner/operator address: IRVING PLACE  
NEW YORK, NY 10003  
Owner/operator country: US  
Owner/operator telephone: Not reported  
Legal status: Private  
Owner/Operator Type: Operator  
Owner/Op start date: 10/15/2015  
Owner/Op end date: Not reported

Handler Activities Summary:

U.S. importer of hazardous waste: No  
Mixed waste (haz. and radioactive): No  
Recycler of hazardous waste: No  
Transporter of hazardous waste: No  
Treater, storer or disposer of HW: No  
Underground injection activity: No  
On-site burner exemption: No  
Furnace exemption: No  
Used oil fuel burner: No  
Used oil processor: No

Map ID  
Direction  
Distance  
Elevation

MAP FINDINGS

Site

Database(s)

EDR ID Number  
EPA ID Number

**CON EDISON - SERVICE BOX 40105 (Continued)**

**1019325737**

User oil refiner: No  
Used oil fuel marketer to burner: No  
Used oil Specification marketer: No  
Used oil transfer facility: No  
Used oil transporter: No

. Waste code: D008  
. Waste name: LEAD

Violation Status: No violations found

**AI470**  
**NE**  
**1/8-1/4**  
**0.231 mi.**  
**1222 ft.**

**40 CLINTON,LLC**  
**40 CLINTON STREET**  
**NEW YORK, NY 10002**  
**Site 10 of 15 in cluster AI**

**NY AST** **A100183591**  
**N/A**

**Relative:**  
**Lower**

AST:

Region: STATE  
DEC Region: 2  
Site Status: Active  
Facility Id: 2-607034  
Program Type: PBS  
UTM X: 585764.93430  
UTM Y: 4508169.34100  
Expiration Date: 09/28/2021  
Site Type: Apartment Building/Office Building

**Actual:**  
**25 ft.**

Affiliation Records:

Site Id: 28889  
Affiliation Type: Facility Owner  
Company Name: 40 CLINTON,LLC  
Contact Type: PROPERTY MANAGER  
Contact Name: ALEXANDRA MARTINEZ  
Address1: 335 EAST 10TH STREET  
Address2: Not reported  
City: NEW YORK  
State: NY  
Zip Code: 10009  
Country Code: 001  
Phone: (212) 673-7333 8  
EMail: Not reported  
Fax Number: Not reported  
Modified By: DMPOKRZY  
Date Last Modified: 2016-12-19

Site Id: 28889  
Affiliation Type: Mail Contact  
Company Name: NEW YORK REALTY MNGMT.  
Contact Type: Not reported  
Contact Name: ALEXANDRA MARTINEZ  
Address1: 335 EAST 10TH STREET  
Address2: Not reported  
City: NEW YORK  
State: NY  
Zip Code: 10009  
Country Code: 001  
Phone: (646) 790-3494  
EMail: AYANEZ@TOWERBROKERAGE.COM



Map ID  
Direction  
Distance  
Elevation

MAP FINDINGS

Site

Database(s)

EDR ID Number  
EPA ID Number

**40 CLINTON,LLC (Continued)**

**A100183591**

Fax Number: Not reported  
Modified By: DMPOKRZY  
Date Last Modified: 2016-12-19  
  
Site Id: 28889  
Affiliation Type: On-Site Operator  
Company Name: 40 CLINTON,LLC  
Contact Type: Not reported  
Contact Name: ROLANDO DOMINQUEZ  
Address1: Not reported  
Address2: Not reported  
City: Not reported  
State: NN  
Zip Code: Not reported  
Country Code: 001  
Phone: (917) 584-4556 8  
EMail: Not reported  
Fax Number: Not reported  
Modified By: DMPOKRZY  
Date Last Modified: 2016-12-19

Site Id: 28889  
Affiliation Type: Emergency Contact  
Company Name: 40 CLINTON,LLC  
Contact Type: Not reported  
Contact Name: ALEXANDRA MARTINEZ  
Address1: Not reported  
Address2: Not reported  
City: Not reported  
State: NN  
Zip Code: Not reported  
Country Code: 999  
Phone: (917) 584-4556  
EMail: Not reported  
Fax Number: Not reported  
Modified By: DMPOKRZY  
Date Last Modified: 2016-12-19

Tank Info:

Tank Number: 001  
Tank Id: 62201  
Material Code: 0001  
Common Name of Substance: #2 Fuel Oil (On-Site Consumption)

Equipment Records:

J02 - Dispenser - Suction Dispenser  
D01 - Pipe Type - Steel/Carbon Steel/Iron  
G03 - Tank Secondary Containment - Vault (w/o access)  
L09 - Piping Leak Detection - Exempt Suction Piping  
C03 - Pipe Location - Aboveground/Underground Combination  
A00 - Tank Internal Protection - None  
I04 - Overfill - Product Level Gauge (A/G)  
H00 - Tank Leak Detection - None  
I05 - Overfill - Vent Whistle  
F00 - Pipe External Protection - None

Map ID  
Direction  
Distance  
Elevation

MAP FINDINGS

Site

Database(s)

EDR ID Number  
EPA ID Number

**40 CLINTON,LLC (Continued)**

**A100183591**

Tank Location: B00 - Tank External Protection - None  
1  
Tank Type: Steel/Carbon Steel/Iron  
Tank Status: In Service  
Pipe Model: Not reported  
Install Date: 12/01/1963  
Capacity Gallons: 3000  
Tightness Test Method: NN  
Date Test: Not reported  
Next Test Date: Not reported  
Date Tank Closed: Not reported  
Register: True  
Modified By: MSBAPTIS  
Last Modified: 06/29/2011  
Material Name: Not reported

**AC471**  
**ESE**  
**1/8-1/4**  
**0.232 mi.**  
**1224 ft.**

**CON EDISON**  
**5 WILLET ST SB51528**  
**NEW YORK, NY 10002**  
**Site 5 of 11 in cluster AC**

**RCRA NonGen / NLR** **1019907697**  
**NYP004837068**

**Relative:**  
**Lower**

RCRA NonGen / NLR:

Date form received by agency: 09/10/2015  
Facility name: CON EDISON  
Facility address: 5 WILLET ST SB51528  
NEW YORK, NY 10002  
EPA ID: NYP004837068  
Mailing address: IRVING PL 15TH FL NE  
NEW YORK, NY 10003  
Contact: THOMAS TEELING  
Contact address: Not reported  
Not reported  
Contact country: Not reported  
Contact telephone: (212) 460-3770  
Contact email: Not reported  
EPA Region: 02  
Classification: Non-Generator  
Description: Handler: Non-Generators do not presently generate hazardous waste

**Actual:**  
**30 ft.**

**Handler Activities Summary:**

U.S. importer of hazardous waste: No  
Mixed waste (haz. and radioactive): No  
Recycler of hazardous waste: No  
Transporter of hazardous waste: No  
Treater, storer or disposer of HW: No  
Underground injection activity: No  
On-site burner exemption: No  
Furnace exemption: No  
Used oil fuel burner: No  
Used oil processor: No  
User oil refiner: No  
Used oil fuel marketer to burner: No  
Used oil Specification marketer: No  
Used oil transfer facility: No  
Used oil transporter: No

Map ID  
Direction  
Distance  
Elevation

MAP FINDINGS

Site

Database(s)

EDR ID Number  
EPA ID Number

**CON EDISON (Continued)**

**1019907697**

Historical Generators:

Date form received by agency: 09/10/2015  
Site name: CON EDISON  
Classification: Small Quantity Generator

Violation Status: No violations found

**AC472**  
**ESE**  
**1/8-1/4**  
**0.232 mi.**  
**1224 ft.**

**CON EDISON**  
**5 WILLET ST**  
**NEW YORK, NY 10002**  
**Site 6 of 11 in cluster AC**

**NY MANIFEST** **S119077686**  
**N/A**

**Relative:**  
**Lower**

NY MANIFEST:  
Country: USA  
EPA ID: NYP004836530  
Facility Status: Not reported  
Location Address 1: 500 WILLETT ST  
Code: BP  
Location Address 2: SB 51526  
Total Tanks: Not reported  
Location City: NEW YORK  
Location State: NY  
Location Zip: 10002  
Location Zip 4: Not reported

**Actual:**  
**30 ft.**

NY MANIFEST:  
EPAID: NYP004836530  
Mailing Name: CON EDISON  
Mailing Contact: DENNIS HUACON  
Mailing Address 1: 4 IRVING PL 15TH FL  
Mailing Address 2: Not reported  
Mailing City: NEW YORK  
Mailing State: NY  
Mailing Zip: 10003  
Mailing Zip 4: Not reported  
Mailing Country: USA  
Mailing Phone: 2124603770

NY MANIFEST:  
Document ID: Not reported  
Manifest Status: Not reported  
seq: Not reported  
Year: 2015  
Trans1 State ID: NJD003812047  
Trans2 State ID: Not reported  
Generator Ship Date: 09/10/2015  
Trans1 Recv Date: 09/10/2015  
Trans2 Recv Date: Not reported  
TSD Site Recv Date: 09/17/2015  
Part A Recv Date: Not reported  
Part B Recv Date: Not reported  
Generator EPA ID: NYP004836530  
Trans1 EPA ID: Not reported  
Trans2 EPA ID: Not reported  
TSDF ID 1: NJD991291105  
TSDF ID 2: Not reported  
Manifest Tracking Number: 002613193GBF

Map ID  
Direction  
Distance  
Elevation

MAP FINDINGS

Site

Database(s)

EDR ID Number  
EPA ID Number

CON EDISON (Continued)

S119077686

Import Indicator: N  
Export Indicator: N  
Discr Quantity Indicator: N  
Discr Type Indicator: N  
Discr Residue Indicator: N  
Discr Partial Reject Indicator: N  
Discr Full Reject Indicator: N  
Manifest Ref Number: Not reported  
Alt Facility RCRA ID: Not reported  
Alt Facility Sign Date: Not reported  
MGMT Method Type Code: H110  
Waste Code: Not reported  
Waste Code: Not reported  
Waste Code: Not reported  
Waste Code: Not reported  
Waste Code: Not reported  
Waste Code: Not reported  
Quantity: 500  
Units: P - Pounds  
Number of Containers: 1  
Container Type: TT - Cargo tank, tank trucks  
Handling Method: T Chemical, physical, or biological treatment.  
Specific Gravity: 1  
Waste Code: D008  
Waste Code 1\_2: Not reported  
Waste Code 1\_3: Not reported  
Waste Code 1\_4: Not reported  
Waste Code 1\_5: Not reported  
Waste Code 1\_6: Not reported  
  
Document ID: Not reported  
Manifest Status: Not reported  
seq: Not reported  
Year: 2015  
Trans1 State ID: NJD003812047  
Trans2 State ID: Not reported  
Generator Ship Date: 09/10/2015  
Trans1 Recv Date: 09/10/2015  
Trans2 Recv Date: Not reported  
TSD Site Recv Date: 09/17/2015  
Part A Recv Date: Not reported  
Part B Recv Date: Not reported  
Generator EPA ID: NYP004836530  
Trans1 EPA ID: Not reported  
Trans2 EPA ID: Not reported  
TSDF ID 1: NJD991291105  
TSDF ID 2: Not reported  
Manifest Tracking Number: 002613193GBF  
Import Indicator: N  
Export Indicator: N  
Discr Quantity Indicator: N  
Discr Type Indicator: N  
Discr Residue Indicator: N  
Discr Partial Reject Indicator: N  
Discr Full Reject Indicator: N  
Manifest Ref Number: Not reported  
Alt Facility RCRA ID: Not reported

Map ID  
 Direction  
 Distance  
 Elevation

MAP FINDINGS

Site

Database(s)

EDR ID Number  
 EPA ID Number

**CON EDISON (Continued)**

**S119077686**

Alt Facility Sign Date: Not reported  
 MGMT Method Type Code: H110  
 Waste Code: Not reported  
 Waste Code: Not reported  
 Waste Code: Not reported  
 Waste Code: Not reported  
 Waste Code: Not reported  
 Waste Code: Not reported  
 Quantity: 500  
 Units: P - Pounds  
 Number of Containers: 1  
 Container Type: TT - Cargo tank, tank trucks  
 Handling Method: T Chemical, physical, or biological treatment.  
 Specific Gravity: 1  
 Waste Code: D008  
 Waste Code 1\_2: Not reported  
 Waste Code 1\_3: Not reported  
 Waste Code 1\_4: Not reported  
 Waste Code 1\_5: Not reported  
 Waste Code 1\_6: Not reported

**AC473**  
**ESE**  
**1/8-1/4**  
**0.232 mi.**  
**1224 ft.**

**CON EDISON**  
**5 WILLET ST SB51527**  
**NEW YORK, NY 10002**  
**Site 7 of 11 in cluster AC**

**RCRA NonGen / NLR**    **1019907696**  
**NYP004837050**

**Relative:**  
**Lower**

RCRA NonGen / NLR:

**Actual:**  
**30 ft.**

Date form received by agency: 09/10/2015  
 Facility name: CON EDISON  
 Facility address: 5 WILLET ST SB51527  
                           NEW YORK, NY 10002  
 EPA ID: NYP004837050  
 Mailing address: IRVING PL 15TH FL NE  
                           NEW YORK, NY 10003  
 Contact: THOMAS TEELING  
 Contact address: Not reported  
                           Not reported  
 Contact country: Not reported  
 Contact telephone: (212) 460-3770  
 Contact email: Not reported  
 EPA Region: 02  
 Classification: Non-Generator  
 Description: Handler: Non-Generators do not presently generate hazardous waste

**Handler Activities Summary:**

U.S. importer of hazardous waste: No  
 Mixed waste (haz. and radioactive): No  
 Recycler of hazardous waste: No  
 Transporter of hazardous waste: No  
 Treater, storer or disposer of HW: No  
 Underground injection activity: No  
 On-site burner exemption: No  
 Furnace exemption: No  
 Used oil fuel burner: No  
 Used oil processor: No

Map ID  
Direction  
Distance  
Elevation

MAP FINDINGS

Site

Database(s)

EDR ID Number  
EPA ID Number

**CON EDISON (Continued)**

**1019907696**

User oil refiner: No  
Used oil fuel marketer to burner: No  
Used oil Specification marketer: No  
Used oil transfer facility: No  
Used oil transporter: No

Historical Generators:

Date form received by agency: 09/10/2015  
Site name: CON EDISON  
Classification: Small Quantity Generator

Violation Status: No violations found

**AC474**  
**ESE**  
**1/8-1/4**  
**0.232 mi.**  
**1224 ft.**

**CON EDISON**  
**5 WILLET ST**  
**NEW YORK, NY 10002**  
**Site 8 of 11 in cluster AC**

**RCRA NonGen / NLR** **1019907654**  
**ECHO** **NYP004836530**

**Relative:**  
**Lower**

RCRA NonGen / NLR:

Date form received by agency: 09/10/2015  
Facility name: CON EDISON  
Facility address: 5 WILLET ST  
NEW YORK, NY 10002  
EPA ID: NYP004836530  
Mailing address: IRVING PL 15TH FL NE  
NEW YORK, NY 10003

Contact: THOMAS TEELING  
Contact address: Not reported  
Not reported

Contact country: Not reported  
Contact telephone: (212) 460-3770  
Contact email: Not reported

EPA Region: 02  
Classification: Non-Generator

Description: Handler: Non-Generators do not presently generate hazardous waste

Handler Activities Summary:

U.S. importer of hazardous waste: No  
Mixed waste (haz. and radioactive): No  
Recycler of hazardous waste: No  
Transporter of hazardous waste: No  
Treater, storer or disposer of HW: No  
Underground injection activity: No  
On-site burner exemption: No  
Furnace exemption: No  
Used oil fuel burner: No  
Used oil processor: No  
User oil refiner: No  
Used oil fuel marketer to burner: No  
Used oil Specification marketer: No  
Used oil transfer facility: No  
Used oil transporter: No

Historical Generators:

Date form received by agency: 09/10/2015  
Site name: CON EDISON

Map ID  
Direction  
Distance  
Elevation

MAP FINDINGS

Site

Database(s)

EDR ID Number  
EPA ID Number

**CON EDISON (Continued)**

**1019907654**

Classification: Small Quantity Generator  
Violation Status: No violations found  
ECHO:  
Envid: 1019907654  
Registry ID: 110069704662  
DFR URL: [http://echo.epa.gov/detailed\\_facility\\_report?fid=110069704662](http://echo.epa.gov/detailed_facility_report?fid=110069704662)

**AC475  
ESE  
1/8-1/4  
0.232 mi.  
1224 ft.**

**CON EDISON  
5 WILLET ST SB51527  
NEW YORK, NY 10002  
Site 9 of 11 in cluster AC**

**NY MANIFEST S119077706  
N/A**

**Relative:  
Lower**

NY MANIFEST:  
Country: USA  
EPA ID: NYP004837050  
Facility Status: Not reported  
Location Address 1: 7-11 WILLETT ST  
Code: BP  
Location Address 2: SB 1527  
Total Tanks: Not reported  
Location City: NEW YORK  
Location State: NY  
Location Zip: 10002  
Location Zip 4: Not reported

**Actual:  
30 ft.**

NY MANIFEST:  
EPAID: NYP004837050  
Mailing Name: CON EDISON  
Mailing Contact: DENNIS HUACON  
Mailing Address 1: 4 IRVING PL 15TH FL  
Mailing Address 2: Not reported  
Mailing City: NEW YORK  
Mailing State: NY  
Mailing Zip: 10003  
Mailing Zip 4: Not reported  
Mailing Country: USA  
Mailing Phone: 2124603770

NY MANIFEST:  
Document ID: Not reported  
Manifest Status: Not reported  
seq: Not reported  
Year: 2015  
Trans1 State ID: NJD003812047  
Trans2 State ID: Not reported  
Generator Ship Date: 09/10/2015  
Trans1 Recv Date: 09/10/2015  
Trans2 Recv Date: Not reported  
TSD Site Recv Date: 09/17/2015  
Part A Recv Date: Not reported  
Part B Recv Date: Not reported  
Generator EPA ID: NYP004837050  
Trans1 EPA ID: Not reported  
Trans2 EPA ID: Not reported  
TSDF ID 1: NJD991291105

Map ID  
Direction  
Distance  
Elevation

MAP FINDINGS

Site

Database(s)

EDR ID Number  
EPA ID Number

CON EDISON (Continued)

S119077706

TSD ID 2: Not reported  
Manifest Tracking Number: 002613190GBF  
Import Indicator: N  
Export Indicator: N  
Discr Quantity Indicator: N  
Discr Type Indicator: N  
Discr Residue Indicator: N  
Discr Partial Reject Indicator: N  
Discr Full Reject Indicator: N  
Manifest Ref Number: Not reported  
Alt Facility RCRA ID: Not reported  
Alt Facility Sign Date: Not reported  
MGMT Method Type Code: H110  
Waste Code: Not reported  
Waste Code: Not reported  
Waste Code: Not reported  
Waste Code: Not reported  
Waste Code: Not reported  
Waste Code: Not reported  
Quantity: 500  
Units: P - Pounds  
Number of Containers: 1  
Container Type: TT - Cargo tank, tank trucks  
Handling Method: T Chemical, physical, or biological treatment.  
Specific Gravity: 1  
Waste Code: D008  
Waste Code 1\_2: Not reported  
Waste Code 1\_3: Not reported  
Waste Code 1\_4: Not reported  
Waste Code 1\_5: Not reported  
Waste Code 1\_6: Not reported  
  
Document ID: Not reported  
Manifest Status: Not reported  
seq: Not reported  
Year: 2015  
Trans1 State ID: NJD003812047  
Trans2 State ID: Not reported  
Generator Ship Date: 09/10/2015  
Trans1 Recv Date: 09/10/2015  
Trans2 Recv Date: Not reported  
TSD Site Recv Date: 09/17/2015  
Part A Recv Date: Not reported  
Part B Recv Date: Not reported  
Generator EPA ID: NYP004837050  
Trans1 EPA ID: Not reported  
Trans2 EPA ID: Not reported  
TSD ID 1: NJD991291105  
TSD ID 2: Not reported  
Manifest Tracking Number: 002613190GBF  
Import Indicator: N  
Export Indicator: N  
Discr Quantity Indicator: N  
Discr Type Indicator: N  
Discr Residue Indicator: N  
Discr Partial Reject Indicator: N  
Discr Full Reject Indicator: N



Map ID  
Direction  
Distance  
Elevation

MAP FINDINGS

Site

Database(s)

EDR ID Number  
EPA ID Number

**CON EDISON (Continued)**

**S119077706**

Manifest Ref Number: Not reported  
Alt Facility RCRA ID: Not reported  
Alt Facility Sign Date: Not reported  
MGMT Method Type Code: H110  
Waste Code: Not reported  
Waste Code: Not reported  
Waste Code: Not reported  
Waste Code: Not reported  
Waste Code: Not reported  
Waste Code: Not reported  
Quantity: 500  
Units: P - Pounds  
Number of Containers: 1  
Container Type: TT - Cargo tank, tank trucks  
Handling Method: T Chemical, physical, or biological treatment.  
Specific Gravity: 1  
Waste Code: D008  
Waste Code 1\_2: Not reported  
Waste Code 1\_3: Not reported  
Waste Code 1\_4: Not reported  
Waste Code 1\_5: Not reported  
Waste Code 1\_6: Not reported

**AC476  
ESE  
1/8-1/4  
0.232 mi.  
1224 ft.**

**CON EDISON  
5 WILLET ST SB51528  
NEW YORK, NY 10002**

**NY MANIFEST S119077707  
N/A**

**Site 10 of 11 in cluster AC**

**Relative:  
Lower**

NY MANIFEST:  
Country: USA  
EPA ID: NYP004837068  
Facility Status: Not reported  
Location Address 1: 1517 WILLETT ST  
Code: BP  
Location Address 2: SB 1528  
Total Tanks: Not reported  
Location City: NEW YORK  
Location State: NY  
Location Zip: 10002  
Location Zip 4: Not reported

**Actual:  
30 ft.**

NY MANIFEST:  
EPAID: NYP004837068  
Mailing Name: CON EDISON  
Mailing Contact: DENNIS HUACON  
Mailing Address 1: 4 IRVING PL 15TH FL  
Mailing Address 2: Not reported  
Mailing City: NEW YORK  
Mailing State: NY  
Mailing Zip: 10003  
Mailing Zip 4: Not reported  
Mailing Country: USA  
Mailing Phone: 2124603770

NY MANIFEST:  
Document ID: Not reported

Map ID  
Direction  
Distance  
Elevation

MAP FINDINGS

Site

Database(s)

EDR ID Number  
EPA ID Number

CON EDISON (Continued)

S119077707

Manifest Status: Not reported  
seq: Not reported  
Year: 2015  
Trans1 State ID: NJD003812047  
Trans2 State ID: Not reported  
Generator Ship Date: 09/10/2015  
Trans1 Recv Date: 09/10/2015  
Trans2 Recv Date: Not reported  
TSD Site Recv Date: 09/17/2015  
Part A Recv Date: Not reported  
Part B Recv Date: Not reported  
Generator EPA ID: NYP004837068  
Trans1 EPA ID: Not reported  
Trans2 EPA ID: Not reported  
TSDF ID 1: NJD991291105  
TSDF ID 2: Not reported  
Manifest Tracking Number: 002613189GBF  
Import Indicator: N  
Export Indicator: N  
Discr Quantity Indicator: N  
Discr Type Indicator: N  
Discr Residue Indicator: N  
Discr Partial Reject Indicator: N  
Discr Full Reject Indicator: N  
Manifest Ref Number: Not reported  
Alt Facility RCRA ID: Not reported  
Alt Facility Sign Date: Not reported  
MGMT Method Type Code: H110  
Waste Code: Not reported  
Waste Code: Not reported  
Waste Code: Not reported  
Waste Code: Not reported  
Waste Code: Not reported  
Waste Code: Not reported  
Quantity: 500  
Units: P - Pounds  
Number of Containers: 1  
Container Type: TT - Cargo tank, tank trucks  
Handling Method: T Chemical, physical, or biological treatment.  
Specific Gravity: 1  
Waste Code: D008  
Waste Code 1\_2: Not reported  
Waste Code 1\_3: Not reported  
Waste Code 1\_4: Not reported  
Waste Code 1\_5: Not reported  
Waste Code 1\_6: Not reported  
  
Document ID: Not reported  
Manifest Status: Not reported  
seq: Not reported  
Year: 2015  
Trans1 State ID: NJD003812047  
Trans2 State ID: Not reported  
Generator Ship Date: 09/10/2015  
Trans1 Recv Date: 09/10/2015  
Trans2 Recv Date: Not reported  
TSD Site Recv Date: 09/17/2015

Map ID  
 Direction  
 Distance  
 Elevation

MAP FINDINGS

Site

Database(s)

EDR ID Number  
 EPA ID Number

**CON EDISON (Continued)**

**S119077707**

Part A Recv Date: Not reported  
 Part B Recv Date: Not reported  
 Generator EPA ID: NYP004837068  
 Trans1 EPA ID: Not reported  
 Trans2 EPA ID: Not reported  
 TSDF ID 1: NJD991291105  
 TSDF ID 2: Not reported  
 Manifest Tracking Number: 002613189GBF  
 Import Indicator: N  
 Export Indicator: N  
 Discr Quantity Indicator: N  
 Discr Type Indicator: N  
 Discr Residue Indicator: N  
 Discr Partial Reject Indicator: N  
 Discr Full Reject Indicator: N  
 Manifest Ref Number: Not reported  
 Alt Facility RCRA ID: Not reported  
 Alt Facility Sign Date: Not reported  
 MGMT Method Type Code: H110  
 Waste Code: Not reported  
 Waste Code: Not reported  
 Waste Code: Not reported  
 Waste Code: Not reported  
 Waste Code: Not reported  
 Waste Code: Not reported  
 Quantity: 500  
 Units: P - Pounds  
 Number of Containers: 1  
 Container Type: TT - Cargo tank, tank trucks  
 Handling Method: T Chemical, physical, or biological treatment.  
 Specific Gravity: 1  
 Waste Code: D008  
 Waste Code 1\_2: Not reported  
 Waste Code 1\_3: Not reported  
 Waste Code 1\_4: Not reported  
 Waste Code 1\_5: Not reported  
 Waste Code 1\_6: Not reported

**477  
 SW  
 1/8-1/4  
 0.232 mi.  
 1224 ft.**

**CON EDISON  
 138 DIVISION ST  
 NEW YORK, NY 10002**

**NY MANIFEST S117065582  
 N/A**

**Relative:  
 Higher**

NY MANIFEST:  
 Country: USA  
 EPA ID: NYP004581526  
 Facility Status: Not reported  
 Location Address 1: 138 DIVISION ST  
 Code: BP  
 Location Address 2: SB31304  
 Total Tanks: Not reported  
 Location City: NEW YORK  
 Location State: NY  
 Location Zip: 10002  
 Location Zip 4: Not reported

**Actual:  
 38 ft.**

Map ID  
Direction  
Distance  
Elevation

MAP FINDINGS

Site

Database(s)

EDR ID Number  
EPA ID Number

CON EDISON (Continued)

S117065582

NY MANIFEST:

EPAID: NYP004581526  
Mailing Name: CON EDISON  
Mailing Contact: CON EDISON  
Mailing Address 1: 4 IRVING PL  
Mailing Address 2: 15TH FL  
Mailing City: NEW YORK  
Mailing State: NY  
Mailing Zip: 10001  
Mailing Zip 4: Not reported  
Mailing Country: USA  
Mailing Phone: Not reported

NY MANIFEST:

Document ID: Not reported  
Manifest Status: Not reported  
seq: Not reported  
Year: 2014  
Trans1 State ID: NJD003812047  
Trans2 State ID: Not reported  
Generator Ship Date: 06/30/2014  
Trans1 Recv Date: 06/30/2014  
Trans2 Recv Date: Not reported  
TSD Site Recv Date: 07/01/2014  
Part A Recv Date: Not reported  
Part B Recv Date: Not reported  
Generator EPA ID: NYP004581526  
Trans1 EPA ID: Not reported  
Trans2 EPA ID: Not reported  
TSD ID 1: NJD991291105  
TSD ID 2: Not reported  
Manifest Tracking Number: 002503285GBF  
Import Indicator: N  
Export Indicator: N  
Discr Quantity Indicator: N  
Discr Type Indicator: N  
Discr Residue Indicator: N  
Discr Partial Reject Indicator: N  
Discr Full Reject Indicator: N  
Manifest Ref Number: Not reported  
Alt Facility RCRA ID: Not reported  
Alt Facility Sign Date: Not reported  
MGMT Method Type Code: H110  
Waste Code: Not reported  
Waste Code: Not reported  
Waste Code: Not reported  
Waste Code: Not reported  
Waste Code: Not reported  
Waste Code: Not reported  
Quantity: 1000  
Units: P - Pounds  
Number of Containers: 1  
Container Type: TT - Cargo tank, tank trucks  
Handling Method: T Chemical, physical, or biological treatment.  
Specific Gravity: 1  
Waste Code: D008

Map ID  
Direction  
Distance  
Elevation

MAP FINDINGS

Site

Database(s)

EDR ID Number  
EPA ID Number

CON EDISON (Continued)

S117065582

Waste Code 1\_2: Not reported  
Waste Code 1\_3: Not reported  
Waste Code 1\_4: Not reported  
Waste Code 1\_5: Not reported  
Waste Code 1\_6: Not reported

AU478  
NNW  
1/8-1/4  
0.232 mi.  
1225 ft.

ALLEN STREET BATHHOUSE  
133 ALLEN STREET  
NEW YORK, NY 10002

NY AST U004045932  
N/A

Site 1 of 2 in cluster AU

Relative:  
Higher

AST:

Region: STATE  
DEC Region: 2  
Site Status: Unregulated/Closed  
Facility Id: 2-217190  
Program Type: PBS  
UTM X: 585325.06802  
UTM Y: 4508182.73131  
Expiration Date: N/A  
Site Type: Unknown

Actual:  
39 ft.

Affiliation Records:

Site Id: 8206  
Affiliation Type: Facility Owner  
Company Name: N.Y.C.DEPT OF GENERAL SERVICES  
Contact Type: Not reported  
Contact Name: Not reported  
Address1: 1 CENTRE ST  
Address2: Not reported  
City: NEW YORK  
State: NY  
Zip Code: 10007  
Country Code: 001  
Phone: (212) 669-7245  
EMail: Not reported  
Fax Number: Not reported  
Modified By: TRANSLAT  
Date Last Modified: 2004-03-04

Site Id: 8206  
Affiliation Type: Mail Contact  
Company Name: N.Y.C.DEPT OF GENERAL SERVICES  
Contact Type: Not reported  
Contact Name: Not reported  
Address1: 1 CENTRE ST  
Address2: Not reported  
City: NEW YORK  
State: NY  
Zip Code: 10007  
Country Code: 001  
Phone: (212) 669-7245  
EMail: Not reported  
Fax Number: Not reported  
Modified By: TRANSLAT  
Date Last Modified: 2004-03-04

Map ID  
Direction  
Distance  
Elevation

MAP FINDINGS

Site

Database(s)

EDR ID Number  
EPA ID Number

**ALLEN STREET BATHHOUSE (Continued)**

**U004045932**

Site Id: 8206  
Affiliation Type: On-Site Operator  
Company Name: ALLEN STREET BATHHOUSE  
Contact Type: Not reported  
Contact Name: T PELLEGRINO  
Address1: Not reported  
Address2: Not reported  
City: Not reported  
State: NN  
Zip Code: Not reported  
Country Code: 001  
Phone: (212) 673-2554  
EMail: Not reported  
Fax Number: Not reported  
Modified By: TRANSLAT  
Date Last Modified: 2004-03-04

Site Id: 8206  
Affiliation Type: Emergency Contact  
Company Name: N.Y.C.DEPT OF GENERAL SERVICES  
Contact Type: Not reported  
Contact Name: THOMAS GERARDI  
Address1: Not reported  
Address2: Not reported  
City: Not reported  
State: NN  
Zip Code: Not reported  
Country Code: 001  
Phone: (212) 374-8533  
EMail: Not reported  
Fax Number: Not reported  
Modified By: TRANSLAT  
Date Last Modified: 2004-03-04

Tank Info:

Tank Number: 001  
Tank Id: 22478  
Material Code: 0001  
Common Name of Substance: #2 Fuel Oil (On-Site Consumption)

Equipment Records:

D01 - Pipe Type - Steel/Carbon Steel/Iron  
G03 - Tank Secondary Containment - Vault (w/o access)  
J02 - Dispenser - Suction Dispenser  
C00 - Pipe Location - No Piping  
I04 - Overfill - Product Level Gauge (A/G)  
A00 - Tank Internal Protection - None  
B04 - Tank External Protection - Fiberglass  
H00 - Tank Leak Detection - None  
F00 - Pipe External Protection - None  
Tank Location: 4  
Tank Type: Fiberglass Coated Steel  
Tank Status: Closed - Removed  
Pipe Model: Not reported  
Install Date: Not reported

Map ID  
Direction  
Distance  
Elevation

MAP FINDINGS

Site

Database(s)

EDR ID Number  
EPA ID Number

**ALLEN STREET BATHHOUSE (Continued)**

**U004045932**

Capacity Gallons: 5000  
Tightness Test Method: NN  
Date Test: Not reported  
Next Test Date: Not reported  
Date Tank Closed: 01/01/1992  
Register: True  
Modified By: TRANSLAT  
Last Modified: 03/04/2004  
Material Name: Not reported

**AG479  
NW  
1/8-1/4  
0.232 mi.  
1226 ft.**

**NYCDEP - SHAFT 20  
ELDRIDGE & DELANCY ST  
NEW YORK, NY 10002  
Site 6 of 6 in cluster AG**

**RCRA-CESQG 1000790853  
NY MANIFEST NYD987023421**

**Relative:  
Higher**

RCRA-CESQG:

**Actual:  
40 ft.**

Date form received by agency: 02/26/2016  
Facility name: NYCDEP - SHAFT 20  
Facility address: ELDRIDGE & DELANCY ST  
NEW YORK, NY 10002  
EPA ID: NYD987023421  
Mailing address: JUNCTION BLVD  
3RD FLOOR LOW RISE  
FLUSHING, NY 11373  
Contact: SHAY MCATAMNEY  
Contact address: JUNCTION BLVD 3RD FLOOR LOW RISE  
FLUSHING, NY 11373  
Contact country: US  
Contact telephone: (718) 595-4618  
Contact email: SMCATAMNEY@DEP.NYC.GOV  
EPA Region: 02  
Classification: Conditionally Exempt Small Quantity Generator  
Description: Handler: generates 100 kg or less of hazardous waste per calendar month, and accumulates 1000 kg or less of hazardous waste at any time; or generates 1 kg or less of acutely hazardous waste per calendar month, and accumulates at any time: 1 kg or less of acutely hazardous waste; or 100 kg or less of any residue or contaminated soil, waste or other debris resulting from the cleanup of a spill, into or on any land or water, of acutely hazardous waste; or generates 100 kg or less of any residue or contaminated soil, waste or other debris resulting from the cleanup of a spill, into or on any land or water, of acutely hazardous waste during any calendar month, and accumulates at any time: 1 kg or less of acutely hazardous waste; or 100 kg or less of any residue or contaminated soil, waste or other debris resulting from the cleanup of a spill, into or on any land or water, of acutely hazardous waste

Owner/Operator Summary:

Owner/operator name: NYCDEP  
Owner/operator address: 59-17 JUNCTION BLVD  
CORONA, NY 11368  
Owner/operator country: US  
Owner/operator telephone: (718) 595-3518  
Legal status: Municipal  
Owner/Operator Type: Owner  
Owner/Op start date: 01/01/2001

Map ID  
Direction  
Distance  
Elevation

MAP FINDINGS

Site

Database(s)

EDR ID Number  
EPA ID Number

**NYCDEP - SHAFT 20 (Continued)**

**1000790853**

Owner/Op end date: Not reported

Owner/operator name: NYCDEP  
Owner/operator address: 59-17 JUNCTION BLVD  
CORONA, NY 11368

Owner/operator country: US  
Owner/operator telephone: (718) 595-3518  
Legal status: Municipal  
Owner/Operator Type: Operator  
Owner/Op start date: 01/01/2001  
Owner/Op end date: Not reported

Owner/operator name: NYC DEPT OF ENVIRONMENTAL PROTECTION  
Owner/operator address: JUNCTION BLVD  
FLUSHING, NY 11373

Owner/operator country: US  
Owner/operator telephone: (212) 639-9675  
Legal status: Municipal  
Owner/Operator Type: Owner  
Owner/Op start date: 01/01/1915  
Owner/Op end date: Not reported

Owner/operator name: NYC DEPT OF ENVIRONMENTAL PROTECTION  
Owner/operator address: Not reported  
Not reported

Owner/operator country: US  
Owner/operator telephone: Not reported  
Legal status: Municipal  
Owner/Operator Type: Operator  
Owner/Op start date: 01/01/1915  
Owner/Op end date: Not reported

Handler Activities Summary:

U.S. importer of hazardous waste: No  
Mixed waste (haz. and radioactive): No  
Recycler of hazardous waste: No  
Transporter of hazardous waste: No  
Treater, storer or disposer of HW: No  
Underground injection activity: No  
On-site burner exemption: No  
Furnace exemption: No  
Used oil fuel burner: No  
Used oil processor: No  
User oil refiner: No  
Used oil fuel marketer to burner: No  
Used oil Specification marketer: No  
Used oil transfer facility: No  
Used oil transporter: No

. Waste code: D008  
. Waste name: LEAD

Historical Generators:

Date form received by agency: 01/01/2007  
Site name: NYCDEP - SHAFT 20  
Classification: Not a generator, verified



Map ID  
Direction  
Distance  
Elevation

MAP FINDINGS

Site

Database(s)

EDR ID Number  
EPA ID Number

**NYCDEP - SHAFT 20 (Continued)**

**1000790853**

Date form received by agency: 01/01/2006  
Site name: NYCDEP - SHAFT 20  
Classification: Not a generator, verified

Date form received by agency: 11/02/2000  
Site name: NYCDEP - SHAFT 20  
Classification: Conditionally Exempt Small Quantity Generator

. Waste code: D000  
. Waste name: Not Defined

. Waste code: D009  
. Waste name: MERCURY

Date form received by agency: 09/28/1995  
Site name: NYCDEP - SHAFT 20  
Classification: Not a generator, verified

. Waste code: NONE  
. Waste name: None

Date form received by agency: 12/04/1992  
Site name: NYCDEP - SHAFT 20  
Classification: Small Quantity Generator

Violation Status: No violations found

**NY MANIFEST:**

Country: USA  
EPA ID: NYD987023421  
Facility Status: Not reported  
Location Address 1: ELDRIDGE & DELANCEY ST  
Code: BP  
Location Address 2: Not reported  
Total Tanks: Not reported  
Location City: NEW YORK  
Location State: NY  
Location Zip: Not reported  
Location Zip 4: Not reported

**NY MANIFEST:**

EPAID: NYD987023421  
Mailing Name: NYCDEP  
Mailing Contact: JOSE L SANCHEZ  
Mailing Address 1: ELDRIDGE & DELANCEY ST  
Mailing Address 2: Not reported  
Mailing City: FLUSHING  
Mailing State: NY  
Mailing Zip: 11373  
Mailing Zip 4: Not reported  
Mailing Country: USA  
Mailing Phone: 7182743339

**NY MANIFEST:**

Document ID: NYB6851736  
Manifest Status: K  
seq: Not reported  
Year: 1995

Map ID  
Direction  
Distance  
Elevation

MAP FINDINGS

Site

Database(s)

EDR ID Number  
EPA ID Number

**NYCDEP - SHAFT 20 (Continued)**

**1000790853**

Trans1 State ID: NYPP5193  
Trans2 State ID: Not reported  
Generator Ship Date: 06/29/1995  
Trans1 Recv Date: 06/29/1995  
Trans2 Recv Date: / /  
TSD Site Recv Date: 06/29/1995  
Part A Recv Date: 07/24/1995  
Part B Recv Date: 08/04/1995  
Generator EPA ID: NYD987023421  
Trans1 EPA ID: NYD077444263  
Trans2 EPA ID: Not reported  
TSDF ID 1: NYD077444263  
TSDF ID 2: Not reported  
Manifest Tracking Number: Not reported  
Import Indicator: Not reported  
Export Indicator: Not reported  
Discr Quantity Indicator: Not reported  
Discr Type Indicator: Not reported  
Discr Residue Indicator: Not reported  
Discr Partial Reject Indicator: Not reported  
Discr Full Reject Indicator: Not reported  
Manifest Ref Number: Not reported  
Alt Facility RCRA ID: Not reported  
Alt Facility Sign Date: Not reported  
MGMT Method Type Code: Not reported  
Waste Code: D008 - LEAD 5.0 MG/L TCLP  
Waste Code: Not reported  
Waste Code: Not reported  
Waste Code: Not reported  
Waste Code: Not reported  
Waste Code: Not reported  
Quantity: 00110  
Units: G - Gallons (liquids only)\* (8.3 pounds)  
Number of Containers: 002  
Container Type: DM - Metal drums, barrels  
Handling Method: B Incineration, heat recovery, burning.  
Specific Gravity: 100  
Waste Code: D008 - LEAD 5.0 MG/L TCLP  
Waste Code: Not reported  
Waste Code: Not reported  
Waste Code: Not reported  
Waste Code: Not reported  
Quantity: 00002  
Units: Y - Cubic yards\* (.85 tons)  
Number of Containers: 020  
Container Type: DM - Metal drums, barrels  
Handling Method: B Incineration, heat recovery, burning.  
Specific Gravity: 100  
  
Document ID: NYB6852906  
Manifest Status: C  
seq: Not reported  
Year: 1995  
Trans1 State ID: NYPP5193  
Trans2 State ID: Not reported  
Generator Ship Date: 08/03/1995  
Trans1 Recv Date: 08/03/1995

Map ID  
Direction  
Distance  
Elevation

MAP FINDINGS

Site

Database(s)

EDR ID Number  
EPA ID Number

NYCDEP - SHAFT 20 (Continued)

1000790853

Trans2 Recv Date: / /  
TSD Site Recv Date: 08/03/1995  
Part A Recv Date: 08/25/1995  
Part B Recv Date: 08/21/1995  
Generator EPA ID: NYD987023421  
Trans1 EPA ID: NYD077444263  
Trans2 EPA ID: Not reported  
TSD ID 1: NYD077444263  
TSD ID 2: Not reported  
Manifest Tracking Number: Not reported  
Import Indicator: Not reported  
Export Indicator: Not reported  
Discr Quantity Indicator: Not reported  
Discr Type Indicator: Not reported  
Discr Residue Indicator: Not reported  
Discr Partial Reject Indicator: Not reported  
Discr Full Reject Indicator: Not reported  
Manifest Ref Number: Not reported  
Alt Facility RCRA ID: Not reported  
Alt Facility Sign Date: Not reported  
MGMT Method Type Code: Not reported  
Waste Code: D009 - MERCURY 0.2 MG/L TCLP  
Waste Code: Not reported  
Waste Code: Not reported  
Waste Code: Not reported  
Waste Code: Not reported  
Waste Code: Not reported  
Quantity: 00500  
Units: P - Pounds  
Number of Containers: 005  
Container Type: DM - Metal drums, barrels  
Handling Method: L Landfill.  
Specific Gravity: 100

Document ID: NYB6881148  
Manifest Status: K  
seq: Not reported  
Year: 1995  
Trans1 State ID: NYPP5193  
Trans2 State ID: Not reported  
Generator Ship Date: 05/04/1995  
Trans1 Recv Date: 05/04/1995  
Trans2 Recv Date: / /  
TSD Site Recv Date: 05/04/1995  
Part A Recv Date: / /  
Part B Recv Date: 06/05/1995  
Generator EPA ID: NYD987023421  
Trans1 EPA ID: NYD077444263  
Trans2 EPA ID: Not reported  
TSD ID 1: NYD077444263  
TSD ID 2: Not reported  
Manifest Tracking Number: Not reported  
Import Indicator: Not reported  
Export Indicator: Not reported  
Discr Quantity Indicator: Not reported  
Discr Type Indicator: Not reported  
Discr Residue Indicator: Not reported

Map ID  
Direction  
Distance  
Elevation

MAP FINDINGS

Site

Database(s)

EDR ID Number  
EPA ID Number

**NYCDEP - SHAFT 20 (Continued)**

**1000790853**

Discr Partial Reject Indicator: Not reported  
Discr Full Reject Indicator: Not reported  
Manifest Ref Number: Not reported  
Alt Facility RCRA ID: Not reported  
Alt Facility Sign Date: Not reported  
MGMT Method Type Code: Not reported  
Waste Code: D009 - MERCURY 0.2 MG/L TCLP  
Waste Code: Not reported  
Waste Code: Not reported  
Waste Code: Not reported  
Waste Code: Not reported  
Waste Code: Not reported  
Quantity: 00600  
Units: P - Pounds  
Number of Containers: 006  
Container Type: DM - Metal drums, barrels  
Handling Method: B Incineration, heat recovery, burning.  
Specific Gravity: 100

**AC480  
ESE  
1/8-1/4  
0.232 mi.  
1227 ft.**

**CON EDISON  
15 WILLETT ST  
NEW YORK, NY 10002  
Site 11 of 11 in cluster AC**

**NY MANIFEST S117535910  
N/A**

**Relative:  
Lower**

NY MANIFEST:  
Country: USA  
EPA ID: NYP004683330  
Facility Status: Not reported  
Location Address 1: 15 WILLETT ST  
Code: BP  
Location Address 2: SB51528  
Total Tanks: Not reported  
Location City: NEW YORK  
Location State: NY  
Location Zip: 10002  
Location Zip 4: Not reported

**Actual:  
27 ft.**

NY MANIFEST:  
EPAID: NYP004683330  
Mailing Name: CON EDISON  
Mailing Contact: CON EDISON  
Mailing Address 1: 4 IRVING PL  
Mailing Address 2: 15TH FL  
Mailing City: NEW YORK  
Mailing State: NY  
Mailing Zip: 10003  
Mailing Zip 4: Not reported  
Mailing Country: USA  
Mailing Phone: Not reported

NY MANIFEST:  
Document ID: Not reported  
Manifest Status: Not reported  
seq: Not reported  
Year: 2014  
Trans1 State ID: NJD003812047

Map ID  
Direction  
Distance  
Elevation

MAP FINDINGS

Site

Database(s)

EDR ID Number  
EPA ID Number

CON EDISON (Continued)

S117535910

Trans2 State ID: Not reported  
Generator Ship Date: 10/23/2014  
Trans1 Recv Date: 10/23/2014  
Trans2 Recv Date: Not reported  
TSD Site Recv Date: 10/27/2014  
Part A Recv Date: Not reported  
Part B Recv Date: Not reported  
Generator EPA ID: NYP004683330  
Trans1 EPA ID: Not reported  
Trans2 EPA ID: Not reported  
TSD ID 1: NJD991291105  
TSD ID 2: Not reported  
Manifest Tracking Number: 002609845GBF  
Import Indicator: N  
Export Indicator: N  
Discr Quantity Indicator: N  
Discr Type Indicator: N  
Discr Residue Indicator: N  
Discr Partial Reject Indicator: N  
Discr Full Reject Indicator: N  
Manifest Ref Number: Not reported  
Alt Facility RCRA ID: Not reported  
Alt Facility Sign Date: Not reported  
MGMT Method Type Code: H110  
Waste Code: Not reported  
Waste Code: Not reported  
Waste Code: Not reported  
Waste Code: Not reported  
Waste Code: Not reported  
Waste Code: Not reported  
Quantity: 500  
Units: P - Pounds  
Number of Containers: 1  
Container Type: TT - Cargo tank, tank trucks  
Handling Method: T Chemical, physical, or biological treatment.  
Specific Gravity: 1  
Waste Code: D008  
Waste Code 1\_2: Not reported  
Waste Code 1\_3: Not reported  
Waste Code 1\_4: Not reported  
Waste Code 1\_5: Not reported  
Waste Code 1\_6: Not reported

AE481  
WNW  
1/8-1/4  
0.233 mi.  
1228 ft.

CON EDISON  
107 ELDRIDGE ST  
NEW YORK, NY 10002  
Site 17 of 22 in cluster AE

RCRA NonGen / NLR 1019908711  
ECHO NYP004849042

Relative:  
Higher

RCRA NonGen / NLR:  
Date form received by agency: 10/07/2015  
Facility name: CON EDISON  
Facility address: 107 ELDRIDGE ST  
NEW YORK, NY 10002  
EPA ID: NYP004849042  
Mailing address: IRVING PL 15TH FL NE  
NEW YORK, NY 10003

Actual:  
40 ft.

Map ID  
Direction  
Distance  
Elevation

MAP FINDINGS

Site

Database(s)

EDR ID Number  
EPA ID Number

**CON EDISON (Continued)**

**1019908711**

Contact: THOMAS TEELING  
Contact address: Not reported  
Contact country: Not reported  
Contact telephone: (212) 460-3770  
Contact email: Not reported  
EPA Region: 02  
Classification: Non-Generator  
Description: Handler: Non-Generators do not presently generate hazardous waste

Handler Activities Summary:

U.S. importer of hazardous waste: No  
Mixed waste (haz. and radioactive): No  
Recycler of hazardous waste: No  
Transporter of hazardous waste: No  
Treater, storer or disposer of HW: No  
Underground injection activity: No  
On-site burner exemption: No  
Furnace exemption: No  
Used oil fuel burner: No  
Used oil processor: No  
User oil refiner: No  
Used oil fuel marketer to burner: No  
Used oil Specification marketer: No  
Used oil transfer facility: No  
Used oil transporter: No

Historical Generators:

Date form received by agency: 10/07/2015  
Site name: CON EDISON  
Classification: Small Quantity Generator

Violation Status: No violations found

ECHO:

Envid: 1019908711  
Registry ID: 110069681044  
DFR URL: [http://echo.epa.gov/detailed\\_facility\\_report?fid=110069681044](http://echo.epa.gov/detailed_facility_report?fid=110069681044)

AE482  
WNW  
1/8-1/4  
0.233 mi.  
1228 ft.

**CON EDISON SERVICE BOX: 32963  
107 ELDRIDGE ST  
NEW YORK, NY 10002**

**RCRA NonGen / NLR 1016972878  
NY MANIFEST NYP004466652**

**Site 18 of 22 in cluster AE**

Relative:  
Higher

RCRA NonGen / NLR:

Date form received by agency: 04/14/2014  
Facility name: CON EDISON SERVICE BOX: 32963  
Facility address: 107 ELDRIDGE ST  
NEW YORK, NY 10002  
EPA ID: NYP004466652  
Mailing address: IRVING PL, 15TH FL NE  
NEW YORK, NY 10003  
Contact: THOMAS TEELING  
Contact address: Not reported  
Contact country: Not reported

Actual:  
40 ft.

Map ID  
Direction  
Distance  
Elevation

MAP FINDINGS

Site

Database(s)

EDR ID Number  
EPA ID Number

**CON EDISON SERVICE BOX: 32963 (Continued)**

**1016972878**

Contact telephone: (212) 460-3770  
Contact email: Not reported  
EPA Region: 02  
Classification: Non-Generator  
Description: Handler: Non-Generators do not presently generate hazardous waste

Handler Activities Summary:

U.S. importer of hazardous waste: No  
Mixed waste (haz. and radioactive): No  
Recycler of hazardous waste: No  
Transporter of hazardous waste: No  
Treater, storer or disposer of HW: No  
Underground injection activity: No  
On-site burner exemption: No  
Furnace exemption: No  
Used oil fuel burner: No  
Used oil processor: No  
User oil refiner: No  
Used oil fuel marketer to burner: No  
Used oil Specification marketer: No  
Used oil transfer facility: No  
Used oil transporter: No

Historical Generators:

Date form received by agency: 03/14/2014  
Site name: CON EDISON SERVICE BOX: 32963  
Classification: Conditionally Exempt Small Quantity Generator

Violation Status: No violations found

NY MANIFEST:

Country: USA  
EPA ID: NYP004849042  
Facility Status: Not reported  
Location Address 1: 107 ELDRIDGE ST  
Code: BP  
Location Address 2: SB 32963  
Total Tanks: Not reported  
Location City: NEW YORK  
Location State: NY  
Location Zip: Not reported  
Location Zip 4: Not reported

NY MANIFEST:

EPAID: NYP004849042  
Mailing Name: CON EDISON  
Mailing Contact: DENNIS HUACON  
Mailing Address 1: 4 IRVING PL 15TH FL  
Mailing Address 2: Not reported  
Mailing City: NEW YORK  
Mailing State: NY  
Mailing Zip: 10003  
Mailing Zip 4: Not reported  
Mailing Country: USA  
Mailing Phone: 2124603770

Map ID  
Direction  
Distance  
Elevation

MAP FINDINGS

Site

Database(s)

EDR ID Number  
EPA ID Number

CON EDISON SERVICE BOX: 32963 (Continued)

1016972878

NY MANIFEST:

Document ID:	Not reported
Manifest Status:	Not reported
seq:	Not reported
Year:	2015
Trans1 State ID:	NJ0000027193
Trans2 State ID:	Not reported
Generator Ship Date:	10/06/2015
Trans1 Recv Date:	10/06/2015
Trans2 Recv Date:	Not reported
TSD Site Recv Date:	10/09/2015
Part A Recv Date:	Not reported
Part B Recv Date:	Not reported
Generator EPA ID:	NYP004849042
Trans1 EPA ID:	Not reported
Trans2 EPA ID:	Not reported
TSD ID 1:	NJD002200046
TSD ID 2:	Not reported
Manifest Tracking Number:	013245296JJK
Import Indicator:	N
Export Indicator:	N
Discr Quantity Indicator:	N
Discr Type Indicator:	N
Discr Residue Indicator:	N
Discr Partial Reject Indicator:	N
Discr Full Reject Indicator:	N
Manifest Ref Number:	Not reported
Alt Facility RCRA ID:	Not reported
Alt Facility Sign Date:	Not reported
MGMT Method Type Code:	H110
Waste Code:	Not reported
Waste Code:	Not reported
Waste Code:	Not reported
Waste Code:	Not reported
Waste Code:	Not reported
Waste Code:	Not reported
Quantity:	300
Units:	P - Pounds
Number of Containers:	1
Container Type:	TT - Cargo tank, tank trucks
Handling Method:	T Chemical, physical, or biological treatment.
Specific Gravity:	1
Waste Code:	D008
Waste Code 1_2:	Not reported
Waste Code 1_3:	Not reported
Waste Code 1_4:	Not reported
Waste Code 1_5:	Not reported
Waste Code 1_6:	Not reported
Document ID:	Not reported
Manifest Status:	Not reported
seq:	Not reported
Year:	2015
Trans1 State ID:	NJ0000027193
Trans2 State ID:	Not reported
Generator Ship Date:	10/06/2015
Trans1 Recv Date:	10/06/2015



Map ID  
Direction  
Distance  
Elevation

MAP FINDINGS

Site

Database(s)

EDR ID Number  
EPA ID Number

**CON EDISON SERVICE BOX: 32963 (Continued)**

**1016972878**

Trans2 Recv Date: Not reported  
TSD Site Recv Date: 10/09/2015  
Part A Recv Date: Not reported  
Part B Recv Date: Not reported  
Generator EPA ID: NYP004849042  
Trans1 EPA ID: Not reported  
Trans2 EPA ID: Not reported  
TSD ID 1: NJD002200046  
TSD ID 2: Not reported  
Manifest Tracking Number: 013245296JJK  
Import Indicator: N  
Export Indicator: N  
Discr Quantity Indicator: N  
Discr Type Indicator: N  
Discr Residue Indicator: N  
Discr Partial Reject Indicator: N  
Discr Full Reject Indicator: N  
Manifest Ref Number: Not reported  
Alt Facility RCRA ID: Not reported  
Alt Facility Sign Date: Not reported  
MGMT Method Type Code: H110  
Waste Code: Not reported  
Waste Code: Not reported  
Waste Code: Not reported  
Waste Code: Not reported  
Waste Code: Not reported  
Waste Code: Not reported  
Quantity: 300  
Units: P - Pounds  
Number of Containers: 1  
Container Type: TT - Cargo tank, tank trucks  
Handling Method: T Chemical, physical, or biological treatment.  
Specific Gravity: 1  
Waste Code: D008  
Waste Code 1\_2: Not reported  
Waste Code 1\_3: Not reported  
Waste Code 1\_4: Not reported  
Waste Code 1\_5: Not reported  
Waste Code 1\_6: Not reported

Country: USA  
EPA ID: NYP004466652  
Facility Status: Not reported  
Location Address 1: 107 ELDRIDGE ST  
Code: BP  
Location Address 2: SB32963  
Total Tanks: Not reported  
Location City: NEW YORK  
Location State: NY  
Location Zip: 10002  
Location Zip 4: Not reported

NY MANIFEST:  
EPAID: NYP004466652  
Mailing Name: CON EDISON  
Mailing Contact: CON EDISON  
Mailing Address 1: 4 IRVING ST

Map ID  
Direction  
Distance  
Elevation

MAP FINDINGS

Site

Database(s)

EDR ID Number  
EPA ID Number

**CON EDISON SERVICE BOX: 32963 (Continued)**

**1016972878**

Mailing Address 2: 15TH ST  
Mailing City: NEW YORK  
Mailing State: NY  
Mailing Zip: 10003  
Mailing Zip 4: Not reported  
Mailing Country: USA  
Mailing Phone: Not reported

**NY MANIFEST:**

Document ID: Not reported  
Manifest Status: Not reported  
seq: Not reported  
Year: 2014  
Trans1 State ID: NJD003812047  
Trans2 State ID: Not reported  
Generator Ship Date: 03/14/2014  
Trans1 Recv Date: 03/14/2014  
Trans2 Recv Date: Not reported  
TSD Site Recv Date: 03/18/2014  
Part A Recv Date: Not reported  
Part B Recv Date: Not reported  
Generator EPA ID: NYP004466652  
Trans1 EPA ID: Not reported  
Trans2 EPA ID: Not reported  
TSD ID 1: NJD991291105  
TSD ID 2: Not reported  
Manifest Tracking Number: 002360792GBF  
Import Indicator: N  
Export Indicator: N  
Discr Quantity Indicator: N  
Discr Type Indicator: N  
Discr Residue Indicator: N  
Discr Partial Reject Indicator: N  
Discr Full Reject Indicator: N  
Manifest Ref Number: Not reported  
Alt Facility RCRA ID: Not reported  
Alt Facility Sign Date: Not reported  
MGMT Method Type Code: H110  
Waste Code: Not reported  
Waste Code: Not reported  
Waste Code: Not reported  
Waste Code: Not reported  
Waste Code: Not reported  
Waste Code: Not reported  
Quantity: 500  
Units: P - Pounds  
Number of Containers: 1  
Container Type: TT - Cargo tank, tank trucks  
Handling Method: T Chemical, physical, or biological treatment.  
Specific Gravity: 1  
Waste Code: D008  
Waste Code 1\_2: Not reported  
Waste Code 1\_3: Not reported  
Waste Code 1\_4: Not reported  
Waste Code 1\_5: Not reported  
Waste Code 1\_6: Not reported

Map ID  
Direction  
Distance  
Elevation

MAP FINDINGS

Site

Database(s)

EDR ID Number  
EPA ID Number

**AE483**      **CON EDISON**  
**WNW**        **107 ELDRIDGE ST**  
**1/8-1/4**      **NEW YORK, NY 10002**  
**0.233 mi.**  
**1228 ft.**     **Site 19 of 22 in cluster AE**

**NY MANIFEST**    **S116295419**  
                                 **N/A**

**Relative:**  
**Higher**

NY MANIFEST:  
Country: USA  
EPA ID: NYP004581682  
Facility Status: Not reported  
Location Address 1: 107 ELDRIDGE ST  
Code: BP  
Location Address 2: SB 32963  
Total Tanks: Not reported  
Location City: NEW YORK  
Location State: NY  
Location Zip: 10002  
Location Zip 4: Not reported

**Actual:**  
**40 ft.**

NY MANIFEST:  
EPAID: NYP004581682  
Mailing Name: CON EDISON  
Mailing Contact: TOM TEELING  
Mailing Address 1: 4 IRVING PLACE 15TH FLOOR  
Mailing Address 2: Not reported  
Mailing City: NEW YORK  
Mailing State: NY  
Mailing Zip: 10003  
Mailing Zip 4: Not reported  
Mailing Country: USA  
Mailing Phone: Not reported

NY MANIFEST:  
Document ID: Not reported  
Manifest Status: Not reported  
seq: Not reported  
Year: 2014  
Trans1 State ID: NJD003812047  
Trans2 State ID: Not reported  
Generator Ship Date: 07/01/2014  
Trans1 Recv Date: 07/01/2014  
Trans2 Recv Date: Not reported  
TSD Site Recv Date: 07/01/2014  
Part A Recv Date: Not reported  
Part B Recv Date: Not reported  
Generator EPA ID: NYP004581682  
Trans1 EPA ID: Not reported  
Trans2 EPA ID: Not reported  
TSD ID 1: NJD991291105  
TSD ID 2: Not reported  
Manifest Tracking Number: 002502181GBF  
Import Indicator: N  
Export Indicator: N  
Discr Quantity Indicator: N  
Discr Type Indicator: N  
Discr Residue Indicator: N  
Discr Partial Reject Indicator: N  
Discr Full Reject Indicator: N  
Manifest Ref Number: Not reported

Map ID  
Direction  
Distance  
Elevation

MAP FINDINGS

Site

Database(s)

EDR ID Number  
EPA ID Number

**CON EDISON (Continued)**

**S116295419**

Alt Facility RCRA ID: Not reported  
Alt Facility Sign Date: Not reported  
MGMT Method Type Code: H110  
Waste Code: Not reported  
Waste Code: Not reported  
Waste Code: Not reported  
Waste Code: Not reported  
Waste Code: Not reported  
Waste Code: Not reported  
Quantity: 1000  
Units: P - Pounds  
Number of Containers: 1  
Container Type: TT - Cargo tank, tank trucks  
Handling Method: T Chemical, physical, or biological treatment.  
Specific Gravity: 1  
Waste Code: D008  
Waste Code 1\_2: Not reported  
Waste Code 1\_3: Not reported  
Waste Code 1\_4: Not reported  
Waste Code 1\_5: Not reported  
Waste Code 1\_6: Not reported

**AE484**  
**WNW**  
**1/8-1/4**  
**0.234 mi.**  
**1233 ft.**

**CON EDISON SERVICE BOX: 32962**  
**103 ELDRIDGE ST**  
**NEW YORK, NY 10002**  
**Site 20 of 22 in cluster AE**

**RCRA NonGen / NLR 1016972868**  
**NY MANIFEST NYP004466546**

**Relative:**  
**Higher**

RCRA NonGen / NLR:

Date form received by agency: 04/13/2014

Facility name: CON EDISON SERVICE BOX: 32962

Facility address: 103 ELDRIDGE ST  
NEW YORK, NY 10002

EPA ID: NYP004466546

Mailing address: IRVING PL, 15TH FL NE  
NEW YORK, NY 10003

Contact: THOMAS TEELING

Contact address: Not reported

Contact address: Not reported

Contact country: Not reported

Contact telephone: (212) 460-3770

Contact email: Not reported

EPA Region: 02

Classification: Non-Generator

Description: Handler: Non-Generators do not presently generate hazardous waste

**Handler Activities Summary:**

U.S. importer of hazardous waste: No  
Mixed waste (haz. and radioactive): No  
Recycler of hazardous waste: No  
Transporter of hazardous waste: No  
Treater, storer or disposer of HW: No  
Underground injection activity: No  
On-site burner exemption: No  
Furnace exemption: No  
Used oil fuel burner: No

Map ID  
Direction  
Distance  
Elevation

MAP FINDINGS

Site

Database(s)

EDR ID Number  
EPA ID Number

**CON EDISON SERVICE BOX: 32962 (Continued)**

**1016972868**

Used oil processor: No  
User oil refiner: No  
Used oil fuel marketer to burner: No  
Used oil Specification marketer: No  
Used oil transfer facility: No  
Used oil transporter: No

Historical Generators:

Date form received by agency: 03/13/2014  
Site name: CON EDISON SERVICE BOX: 32962  
Classification: Conditionally Exempt Small Quantity Generator

Violation Status: No violations found

NY MANIFEST:

Country: USA  
EPA ID: NYP004466546  
Facility Status: Not reported  
Location Address 1: 103 ELDRIDGE ST  
Code: BP  
Location Address 2: 32962  
Total Tanks: Not reported  
Location City: NEW YORK  
Location State: NY  
Location Zip: 10002  
Location Zip 4: Not reported

NY MANIFEST:

EPAID: NYP004466546  
Mailing Name: CON EDISON  
Mailing Contact: CON EDISON  
Mailing Address 1: 4 IRVING ST  
Mailing Address 2: 15TH ST  
Mailing City: NEW YORK  
Mailing State: NY  
Mailing Zip: 10003  
Mailing Zip 4: Not reported  
Mailing Country: USA  
Mailing Phone: Not reported

NY MANIFEST:

Document ID: Not reported  
Manifest Status: Not reported  
seq: Not reported  
Year: 2014  
Trans1 State ID: NJD003812047  
Trans2 State ID: Not reported  
Generator Ship Date: 03/13/2014  
Trans1 Recv Date: 03/13/2014  
Trans2 Recv Date: Not reported  
TSD Site Recv Date: 03/18/2014  
Part A Recv Date: Not reported  
Part B Recv Date: Not reported  
Generator EPA ID: NYP004466546  
Trans1 EPA ID: Not reported  
Trans2 EPA ID: Not reported  
TSDF ID 1: NJD991291105

Map ID  
 Direction  
 Distance  
 Elevation

MAP FINDINGS

Site

Database(s)

EDR ID Number  
 EPA ID Number

**CON EDISON SERVICE BOX: 32962 (Continued)**

**1016972868**

TSD ID 2: Not reported  
 Manifest Tracking Number: 002360698GBF  
 Import Indicator: N  
 Export Indicator: N  
 Discr Quantity Indicator: N  
 Discr Type Indicator: N  
 Discr Residue Indicator: N  
 Discr Partial Reject Indicator: N  
 Discr Full Reject Indicator: N  
 Manifest Ref Number: Not reported  
 Alt Facility RCRA ID: Not reported  
 Alt Facility Sign Date: Not reported  
 MGMT Method Type Code: H110  
 Waste Code: Not reported  
 Waste Code: Not reported  
 Waste Code: Not reported  
 Waste Code: Not reported  
 Waste Code: Not reported  
 Waste Code: Not reported  
 Quantity: 1500  
 Units: P - Pounds  
 Number of Containers: 1  
 Container Type: TT - Cargo tank, tank trucks  
 Handling Method: T Chemical, physical, or biological treatment.  
 Specific Gravity: 1  
 Waste Code: D008  
 Waste Code 1\_2: Not reported  
 Waste Code 1\_3: Not reported  
 Waste Code 1\_4: Not reported  
 Waste Code 1\_5: Not reported  
 Waste Code 1\_6: Not reported

**AE485  
 WNW  
 1/8-1/4  
 0.234 mi.  
 1233 ft.**

**CON EDISON  
 103 ELDRIDGE ST  
 NEW YORK, NY 10002  
 Site 21 of 22 in cluster AE**

**NY MANIFEST S116295408  
 N/A**

**Relative:  
 Higher**

NY MANIFEST:  
 Country: USA  
 EPA ID: NYP004581674  
 Facility Status: Not reported  
 Location Address 1: 103 ELDRIDGE ST  
 Code: BP  
 Location Address 2: SB 32962  
 Total Tanks: Not reported  
 Location City: NEW YORK  
 Location State: NY  
 Location Zip: 10002  
 Location Zip 4: Not reported

**Actual:  
 40 ft.**

NY MANIFEST:  
 EPAID: NYP004581674  
 Mailing Name: CON EDISON  
 Mailing Contact: TOM TEELING  
 Mailing Address 1: 4 IRVING PLACE 15TH FLOOR  
 Mailing Address 2: Not reported

Map ID  
Direction  
Distance  
Elevation

MAP FINDINGS

Site

Database(s)

EDR ID Number  
EPA ID Number

**CON EDISON (Continued)**

**S116295408**

Mailing City: NEW YORK  
Mailing State: NY  
Mailing Zip: 10003  
Mailing Zip 4: Not reported  
Mailing Country: USA  
Mailing Phone: Not reported

**NY MANIFEST:**

Document ID: Not reported  
Manifest Status: Not reported  
seq: Not reported  
Year: 2014  
Trans1 State ID: NJD003812047  
Trans2 State ID: Not reported  
Generator Ship Date: 07/01/2014  
Trans1 Recv Date: 07/01/2014  
Trans2 Recv Date: Not reported  
TSD Site Recv Date: 07/01/2014  
Part A Recv Date: Not reported  
Part B Recv Date: Not reported  
Generator EPA ID: NYP004581674  
Trans1 EPA ID: Not reported  
Trans2 EPA ID: Not reported  
TSDF ID 1: NJD991291105  
TSDF ID 2: Not reported  
Manifest Tracking Number: 002359594GBF  
Import Indicator: N  
Export Indicator: N  
Discr Quantity Indicator: N  
Discr Type Indicator: N  
Discr Residue Indicator: N  
Discr Partial Reject Indicator: N  
Discr Full Reject Indicator: N  
Manifest Ref Number: Not reported  
Alt Facility RCRA ID: Not reported  
Alt Facility Sign Date: Not reported  
MGMT Method Type Code: H110  
Waste Code: Not reported  
Waste Code: Not reported  
Waste Code: Not reported  
Waste Code: Not reported  
Waste Code: Not reported  
Waste Code: Not reported  
Quantity: 1000  
Units: P - Pounds  
Number of Containers: 1  
Container Type: TT - Cargo tank, tank trucks  
Handling Method: T Chemical, physical, or biological treatment.  
Specific Gravity: 1  
Waste Code: D008  
Waste Code 1\_2: Not reported  
Waste Code 1\_3: Not reported  
Waste Code 1\_4: Not reported  
Waste Code 1\_5: Not reported  
Waste Code 1\_6: Not reported

MAP FINDINGS

Map ID  
 Direction  
 Distance  
 Elevation

Site

Database(s)

EDR ID Number  
 EPA ID Number

**AS486**      **CON EDISON**  
**NNE**        **155 NORFOLK ST**  
**1/8-1/4**     **NEW YORK, NY 10002**  
**0.234 mi.**  
**1236 ft.**     **Site 4 of 9 in cluster AS**

**NY MANIFEST**    **S117066475**  
    **N/A**

**Relative:**  
**Lower**

NY MANIFEST:  
 Country: USA  
 EPA ID: NYP004591285  
 Facility Status: Not reported  
 Location Address 1: 155 NORFOLK ST  
 Code: BP  
 Location Address 2: SB40098  
 Total Tanks: Not reported  
 Location City: NEW YORK  
 Location State: NY  
 Location Zip: 10002  
 Location Zip 4: Not reported

**Actual:**  
**30 ft.**

NY MANIFEST:  
 EPAID: NYP004591285  
 Mailing Name: CON EDISON  
 Mailing Contact: CON EDISON  
 Mailing Address 1: 4 IRVING PL  
 Mailing Address 2: 15TH FL  
 Mailing City: NEW YORK  
 Mailing State: NY  
 Mailing Zip: 10003  
 Mailing Zip 4: Not reported  
 Mailing Country: USA  
 Mailing Phone: Not reported

NY MANIFEST:  
 Document ID: Not reported  
 Manifest Status: Not reported  
 seq: Not reported  
 Year: 2014  
 Trans1 State ID: NJD003812047  
 Trans2 State ID: Not reported  
 Generator Ship Date: 07/10/2014  
 Trans1 Recv Date: 07/10/2014  
 Trans2 Recv Date: Not reported  
 TSD Site Recv Date: 07/11/2014  
 Part A Recv Date: Not reported  
 Part B Recv Date: Not reported  
 Generator EPA ID: NYP004591285  
 Trans1 EPA ID: Not reported  
 Trans2 EPA ID: Not reported  
 TSDF ID 1: NJD991291105  
 TSDF ID 2: Not reported  
 Manifest Tracking Number: 002608152GBF  
 Import Indicator: N  
 Export Indicator: N  
 Discr Quantity Indicator: N  
 Discr Type Indicator: N  
 Discr Residue Indicator: N  
 Discr Partial Reject Indicator: N  
 Discr Full Reject Indicator: N  
 Manifest Ref Number: Not reported



Map ID  
Direction  
Distance  
Elevation

MAP FINDINGS

Site

Database(s)

EDR ID Number  
EPA ID Number

**CON EDISON (Continued)**

**S117066475**

Alt Facility RCRA ID: Not reported  
Alt Facility Sign Date: Not reported  
MGMT Method Type Code: H110  
Waste Code: Not reported  
Waste Code: Not reported  
Waste Code: Not reported  
Waste Code: Not reported  
Waste Code: Not reported  
Waste Code: Not reported  
Quantity: 500  
Units: P - Pounds  
Number of Containers: 1  
Container Type: TT - Cargo tank, tank trucks  
Handling Method: T Chemical, physical, or biological treatment.  
Specific Gravity: 1  
Waste Code: D008  
Waste Code 1\_2: Not reported  
Waste Code 1\_3: Not reported  
Waste Code 1\_4: Not reported  
Waste Code 1\_5: Not reported  
Waste Code 1\_6: Not reported

**AV487**  
**West**  
**1/8-1/4**  
**0.235 mi.**  
**1239 ft.**

**CON ED**  
**93 HESTER ST**  
**NEW YORK, NY 10002**  
**Site 1 of 3 in cluster AV**

**NY MANIFEST** **S119077624**  
**N/A**

**Relative:**  
**Higher**

NY MANIFEST:  
Country: USA  
EPA ID: NYP004835134  
Facility Status: Not reported  
Location Address 1: 94 HESTER ST  
Code: BP  
Location Address 2: SB 36842  
Total Tanks: Not reported  
Location City: NEW YORK  
Location State: NY  
Location Zip: 10002  
Location Zip 4: Not reported

**Actual:**  
**40 ft.**

NY MANIFEST:  
EPAID: NYP004835134  
Mailing Name: CON ED  
Mailing Contact: TOM TEELING  
Mailing Address 1: 4 IRVING PLACE - 15TH FLOOR  
Mailing Address 2: Not reported  
Mailing City: NEW YORK  
Mailing State: NY  
Mailing Zip: 10003  
Mailing Zip 4: Not reported  
Mailing Country: USA  
Mailing Phone: 2124603770

NY MANIFEST:  
Document ID: Not reported  
Manifest Status: Not reported

Map ID  
Direction  
Distance  
Elevation

MAP FINDINGS

Site

Database(s)

EDR ID Number  
EPA ID Number

CON ED (Continued)

S119077624

seq: Not reported  
Year: 2015  
Trans1 State ID: NJD003812047  
Trans2 State ID: Not reported  
Generator Ship Date: 09/05/2015  
Trans1 Recv Date: 09/05/2015  
Trans2 Recv Date: Not reported  
TSD Site Recv Date: 09/09/2015  
Part A Recv Date: Not reported  
Part B Recv Date: Not reported  
Generator EPA ID: NYP004835134  
Trans1 EPA ID: Not reported  
Trans2 EPA ID: Not reported  
TSD ID 1: NJD991291105  
TSD ID 2: Not reported  
Manifest Tracking Number: 002612995GBF  
Import Indicator: N  
Export Indicator: N  
Discr Quantity Indicator: N  
Discr Type Indicator: N  
Discr Residue Indicator: N  
Discr Partial Reject Indicator: N  
Discr Full Reject Indicator: N  
Manifest Ref Number: Not reported  
Alt Facility RCRA ID: Not reported  
Alt Facility Sign Date: Not reported  
MGMT Method Type Code: H110  
Waste Code: Not reported  
Waste Code: Not reported  
Waste Code: Not reported  
Waste Code: Not reported  
Waste Code: Not reported  
Waste Code: Not reported  
Quantity: 500  
Units: P - Pounds  
Number of Containers: 1  
Container Type: TT - Cargo tank, tank trucks  
Handling Method: T Chemical, physical, or biological treatment.  
Specific Gravity: 1  
Waste Code: D008  
Waste Code 1\_2: Not reported  
Waste Code 1\_3: Not reported  
Waste Code 1\_4: Not reported  
Waste Code 1\_5: Not reported  
Waste Code 1\_6: Not reported  
  
Document ID: Not reported  
Manifest Status: Not reported  
seq: Not reported  
Year: 2015  
Trans1 State ID: NJD003812047  
Trans2 State ID: Not reported  
Generator Ship Date: 09/05/2015  
Trans1 Recv Date: 09/05/2015  
Trans2 Recv Date: Not reported  
TSD Site Recv Date: 09/09/2015  
Part A Recv Date: Not reported

Map ID  
Direction  
Distance  
Elevation

MAP FINDINGS

Site

Database(s)

EDR ID Number  
EPA ID Number

CON ED (Continued)

S119077624

Part B Recv Date: Not reported  
Generator EPA ID: NYP004835134  
Trans1 EPA ID: Not reported  
Trans2 EPA ID: Not reported  
TSDf ID 1: NJD991291105  
TSDf ID 2: Not reported  
Manifest Tracking Number: 002612995GBF  
Import Indicator: N  
Export Indicator: N  
Discr Quantity Indicator: N  
Discr Type Indicator: N  
Discr Residue Indicator: N  
Discr Partial Reject Indicator: N  
Discr Full Reject Indicator: N  
Manifest Ref Number: Not reported  
Alt Facility RCRA ID: Not reported  
Alt Facility Sign Date: Not reported  
MGMT Method Type Code: H110  
Waste Code: Not reported  
Waste Code: Not reported  
Waste Code: Not reported  
Waste Code: Not reported  
Waste Code: Not reported  
Waste Code: Not reported  
Quantity: 500  
Units: P - Pounds  
Number of Containers: 1  
Container Type: TT - Cargo tank, tank trucks  
Handling Method: T Chemical, physical, or biological treatment.  
Specific Gravity: 1  
Waste Code: D008  
Waste Code 1\_2: Not reported  
Waste Code 1\_3: Not reported  
Waste Code 1\_4: Not reported  
Waste Code 1\_5: Not reported  
Waste Code 1\_6: Not reported

AV488  
West  
1/8-1/4  
0.235 mi.  
1239 ft.

CON EDISON  
93 HESTER ST  
NEW YORK, NY 10002

RCRA NonGen / NLR 1019907522  
NYP004835134

Site 2 of 3 in cluster AV

Relative:  
Higher

RCRA NonGen / NLR:  
Date form received by agency: 09/05/2015  
Facility name: CON EDISON  
Facility address: 93 HESTER ST  
NEW YORK, NY 10002  
EPA ID: NYP004835134  
Mailing address: IRVING PL 15TH FL NE  
NEW YORK, NY 10003  
Contact: THOMAS TEELING  
Contact address: Not reported  
Not reported  
Contact country: Not reported  
Contact telephone: (212) 460-3770  
Contact email: Not reported

Actual:  
40 ft.

Map ID  
 Direction  
 Distance  
 Elevation

MAP FINDINGS

Site

Database(s)

EDR ID Number  
 EPA ID Number

**CON EDISON (Continued)**

**1019907522**

EPA Region: 02  
 Classification: Non-Generator  
 Description: Handler: Non-Generators do not presently generate hazardous waste

Handler Activities Summary:

U.S. importer of hazardous waste: No  
 Mixed waste (haz. and radioactive): No  
 Recycler of hazardous waste: No  
 Transporter of hazardous waste: No  
 Treater, storer or disposer of HW: No  
 Underground injection activity: No  
 On-site burner exemption: No  
 Furnace exemption: No  
 Used oil fuel burner: No  
 Used oil processor: No  
 User oil refiner: No  
 Used oil fuel marketer to burner: No  
 Used oil Specification marketer: No  
 Used oil transfer facility: No  
 Used oil transporter: No

Historical Generators:

Date form received by agency: 09/05/2015  
 Site name: CON EDISON  
 Classification: Small Quantity Generator  
 Violation Status: No violations found

**AN489**      **G & R DRY CLEANERS/ALLEN TAILORING**      **NY DRYCLEANERS**      **S110246653**  
**NNW**      **150 ALLEN STREET**           **N/A**  
**1/8-1/4**      **NEW YORK, NY 10002**  
**0.235 mi.**  
**1243 ft.**      **Site 10 of 11 in cluster AN**

**Relative:**      **DRYCLEANERS:**  
**Higher**      Facility ID:      2-6206-01158  
                  Phone Number:      212-475-2454  
**Actual:**      Region:      Not reported  
**37 ft.**      Registration Effective Date:      N/A  
                  Inspection Date:      03OCT22  
                  Install Date:      Not reported  
                  Drop Shop:      Not reported  
                  Shutdown:      Y  
                  Alternate Solvent:      Not reported  
                  Current Business:      Not reported

**AN490**      **145 ORCHARD ST**      **NY AST**      **A100183523**  
**NNW**      **145 ORCHARD STREET**           **N/A**  
**1/8-1/4**      **NEW YORK, NY 10002**  
**0.236 mi.**  
**1244 ft.**      **Site 11 of 11 in cluster AN**

**Relative:**      **AST:**  
**Higher**      Region:      STATE  
                  DEC Region:      2  
**Actual:**      Site Status:      Active  
**37 ft.**

Map ID  
Direction  
Distance  
Elevation

MAP FINDINGS

Site

Database(s)

EDR ID Number  
EPA ID Number

145 ORCHARD ST (Continued)

A100183523

Facility Id: 2-606959  
Program Type: PBS  
UTM X: 585373.71333  
UTM Y: 4508209.68012  
Expiration Date: 09/20/2026  
Site Type: Apartment Building/Office Building

Affiliation Records:

Site Id: 28814  
Affiliation Type: Facility Owner  
Company Name: HORSESHOE REALTY LLC  
Contact Type: MEMBER MANAGER  
Contact Name: HECTOR OSSA  
Address1: 3005 AVENUE N  
Address2: Not reported  
City: BROOKLYN  
State: NY  
Zip Code: 11210  
Country Code: 001  
Phone: (718) 531-6282  
EMail: Not reported  
Fax Number: Not reported  
Modified By: DMPOKRZY  
Date Last Modified: 2016-11-17

Site Id: 28814  
Affiliation Type: On-Site Operator  
Company Name: 145 ORCHARD ST  
Contact Type: Not reported  
Contact Name: STEVE JELIC  
Address1: Not reported  
Address2: Not reported  
City: Not reported  
State: NN  
Zip Code: Not reported  
Country Code: 001  
Phone: (917) 577-3131  
EMail: Not reported  
Fax Number: Not reported  
Modified By: DMPOKRZY  
Date Last Modified: 2016-11-17

Site Id: 28814  
Affiliation Type: Emergency Contact  
Company Name: HORSESHOE REALTY LLC  
Contact Type: Not reported  
Contact Name: HECTOR OSSA  
Address1: Not reported  
Address2: Not reported  
City: Not reported  
State: NN  
Zip Code: Not reported  
Country Code: 999  
Phone: (718) 258-0414  
EMail: Not reported  
Fax Number: Not reported  
Modified By: DMPOKRZY  
Date Last Modified: 2016-11-17

Map ID  
Direction  
Distance  
Elevation

MAP FINDINGS

Site

Database(s)

EDR ID Number  
EPA ID Number

145 ORCHARD ST (Continued)

A100183523

Site Id: 28814  
Affiliation Type: Mail Contact  
Company Name: HORSESHOE REALTY LLC  
Contact Type: Not reported  
Contact Name: HECTOR OSSA  
Address1: 3005 AVENUE N  
Address2: Not reported  
City: BROOKLYN  
State: NY  
Zip Code: 11210  
Country Code: 001  
Phone: (718) 258-0414  
EMail: CENTRALBROOKLYNREALTY@GMAIL.COM  
Fax Number: Not reported  
Modified By: DMPOKRZY  
Date Last Modified: 2016-11-17

Tank Info:

Tank Number: 001  
Tank Id: 62104  
Material Code: 0001  
Common Name of Substance: #2 Fuel Oil (On-Site Consumption)

Equipment Records:

B01 - Tank External Protection - Painted/Asphalt Coating  
H00 - Tank Leak Detection - None  
C01 - Pipe Location - Aboveground  
A00 - Tank Internal Protection - None  
L09 - Piping Leak Detection - Exempt Suction Piping  
D01 - Pipe Type - Steel/Carbon Steel/Iron  
G03 - Tank Secondary Containment - Vault (w/o access)  
J02 - Dispenser - Suction Dispenser  
F00 - Pipe External Protection - None  
I05 - Overfill - Vent Whistle  
Tank Location: 3  
Tank Type: Steel/Carbon Steel/Iron  
Tank Status: In Service  
Pipe Model: Not reported  
Install Date: 08/04/1965  
Capacity Gallons: 4000  
Tightness Test Method: NN  
Date Test: Not reported  
Next Test Date: Not reported  
Date Tank Closed: Not reported  
Register: True  
Modified By: DMPOKRZY  
Last Modified: 11/17/2016  
Material Name: Not reported

MAP FINDINGS

Map ID  
Direction  
Distance  
Elevation

Site

Database(s)

EDR ID Number  
EPA ID Number

**AO491**  
**WNW**  
**1/8-1/4**  
**0.236 mi.**  
**1244 ft.**

**CON EDISON**  
**111 ELDRIDGE ST**  
**NEW YORK, NY 10002**

**RCRA NonGen / NLR**    **1019908712**  
**NYP004849059**

**Site 5 of 9 in cluster AO**

**Relative:**  
**Higher**

RCRA NonGen / NLR:

Date form received by agency: 10/07/2015

Facility name: CON EDISON

Facility address: 111 ELDRIDGE ST  
NEW YORK, NY 10002

EPA ID: NYP004849059

Mailing address: IRVING PL 15TH FL NE  
NEW YORK, NY 10003

Contact: THOMAS TEELING

Contact address: Not reported

Contact country: Not reported

Contact telephone: (212) 460-3770

Contact email: Not reported

EPA Region: 02

Classification: Non-Generator

Description: Handler: Non-Generators do not presently generate hazardous waste

**Actual:**  
**40 ft.**

**Handler Activities Summary:**

- U.S. importer of hazardous waste: No
- Mixed waste (haz. and radioactive): No
- Recycler of hazardous waste: No
- Transporter of hazardous waste: No
- Treater, storer or disposer of HW: No
- Underground injection activity: No
- On-site burner exemption: No
- Furnace exemption: No
- Used oil fuel burner: No
- Used oil processor: No
- User oil refiner: No
- Used oil fuel marketer to burner: No
- Used oil Specification marketer: No
- Used oil transfer facility: No
- Used oil transporter: No

**Historical Generators:**

Date form received by agency: 10/07/2015

Site name: CON EDISON

Classification: Small Quantity Generator

Violation Status: No violations found

**AE492**  
**WNW**  
**1/8-1/4**  
**0.236 mi.**  
**1245 ft.**

**CON EDISON SERVICE BOX: 35687**  
**286 GRAND ST E OF FORSYTH ST**  
**NEW YORK, NY 10002**

**RCRA NonGen / NLR**    **1016960090**  
**NY MANIFEST**    **NYP004319661**

**Site 22 of 22 in cluster AE**

**Relative:**  
**Higher**

RCRA NonGen / NLR:

Date form received by agency: 07/09/2013

Facility name: CON EDISON SERVICE BOX: 35687

Facility address: 286 GRAND ST E OF FORSYTH ST  
NEW YORK, NY 10002

EPA ID: NYP004319661

**Actual:**  
**40 ft.**

Map ID  
Direction  
Distance  
Elevation

MAP FINDINGS

Site

Database(s)

EDR ID Number  
EPA ID Number

**CON EDISON SERVICE BOX: 35687 (Continued)**

**1016960090**

Mailing address: IRVING PL, RM 828  
NEW YORK, NY 10003  
Contact: JOSE MONTALVO  
Contact address: Not reported  
Not reported  
Contact country: Not reported  
Contact telephone: (212) 427-1331  
Contact email: Not reported  
EPA Region: 02  
Classification: Non-Generator  
Description: Handler: Non-Generators do not presently generate hazardous waste

Handler Activities Summary:

U.S. importer of hazardous waste: No  
Mixed waste (haz. and radioactive): No  
Recycler of hazardous waste: No  
Transporter of hazardous waste: No  
Treater, storer or disposer of HW: No  
Underground injection activity: No  
On-site burner exemption: No  
Furnace exemption: No  
Used oil fuel burner: No  
Used oil processor: No  
User oil refiner: No  
Used oil fuel marketer to burner: No  
Used oil Specification marketer: No  
Used oil transfer facility: No  
Used oil transporter: No

Historical Generators:

Date form received by agency: 06/09/2013  
Site name: CON EDISON SERVICE BOX: 35687  
Classification: Conditionally Exempt Small Quantity Generator

Violation Status: No violations found

NY MANIFEST:

Country: USA  
EPA ID: NYP004319661  
Facility Status: Not reported  
Location Address 1: FO 286 GRAND ST EO FORSYTH ST  
Code: BP  
Location Address 2: Not reported  
Total Tanks: Not reported  
Location City: NEW YORK  
Location State: NY  
Location Zip: 10002  
Location Zip 4: Not reported

NY MANIFEST:

EPAID: NYP004319661  
Mailing Name: CON EDISON  
Mailing Contact: CON EDISON  
Mailing Address 1: 4 IRVING PLACE 15TH FLOOR  
Mailing Address 2: Not reported  
Mailing City: NEW YORK  
Mailing State: NY



Map ID  
Direction  
Distance  
Elevation

MAP FINDINGS

Site

Database(s)

EDR ID Number  
EPA ID Number

**CON EDISON SERVICE BOX: 35687 (Continued)**

**1016960090**

Mailing Zip: 10003  
Mailing Zip 4: Not reported  
Mailing Country: USA  
Mailing Phone: 2124603770

NY MANIFEST:

Document ID: Not reported  
Manifest Status: Not reported  
seq: Not reported  
Year: 2013  
Trans1 State ID: NJ0000027193  
Trans2 State ID: Not reported  
Generator Ship Date: 06/09/2013  
Trans1 Recv Date: 06/09/2013  
Trans2 Recv Date: Not reported  
TSD Site Recv Date: 06/10/2013  
Part A Recv Date: Not reported  
Part B Recv Date: Not reported  
Generator EPA ID: NYP004319661  
Trans1 EPA ID: Not reported  
Trans2 EPA ID: Not reported  
TSD ID 1: NJD002200046  
TSD ID 2: Not reported  
Manifest Tracking Number: 010917695JJK  
Import Indicator: N  
Export Indicator: N  
Discr Quantity Indicator: N  
Discr Type Indicator: N  
Discr Residue Indicator: N  
Discr Partial Reject Indicator: N  
Discr Full Reject Indicator: N  
Manifest Ref Number: Not reported  
Alt Facility RCRA ID: Not reported  
Alt Facility Sign Date: Not reported  
MGMT Method Type Code: H110  
Waste Code: Not reported  
Waste Code: Not reported  
Waste Code: Not reported  
Waste Code: Not reported  
Waste Code: Not reported  
Waste Code: Not reported  
Quantity: 1500  
Units: P - Pounds  
Number of Containers: 1  
Container Type: TT - Cargo tank, tank trucks  
Handling Method: T Chemical, physical, or biological treatment.  
Specific Gravity: 1  
Waste Code: D008  
Waste Code 1\_2: Not reported  
Waste Code 1\_3: Not reported  
Waste Code 1\_4: Not reported  
Waste Code 1\_5: Not reported  
Waste Code 1\_6: Not reported

MAP FINDINGS

Map ID  
Direction  
Distance  
Elevation

Site

Database(s)

EDR ID Number  
EPA ID Number

**AU493**  
**NNW**  
**1/8-1/4**  
**0.237 mi.**  
**1250 ft.**

**CON EDISON**  
**137 ALLEN ST**  
**NEW YORK, NY 10002**  
  
**Site 2 of 2 in cluster AU**

**NY MANIFEST**    **S116294081**  
**N/A**

**Relative:**  
**Higher**

NY MANIFEST:  
Country: USA  
EPA ID: NYP004452750  
Facility Status: Not reported  
Location Address 1: 137 ALLEN ST  
Code: BP  
Location Address 2: Not reported  
Total Tanks: Not reported  
Location City: NEW YORK  
Location State: NY  
Location Zip: 10002  
Location Zip 4: Not reported

**Actual:**  
**39 ft.**

NY MANIFEST:  
EPAID: NYP004452750  
Mailing Name: CON EDISON  
Mailing Contact: CON EDISION  
Mailing Address 1: 4 IRVING PL  
Mailing Address 2: 15TH FL  
Mailing City: NEW YORK  
Mailing State: NY  
Mailing Zip: 10003  
Mailing Zip 4: Not reported  
Mailing Country: USA  
Mailing Phone: Not reported

**AK494**  
**East**  
**1/8-1/4**  
**0.237 mi.**  
**1251 ft.**

**NYCHA GOMPERS HOUSES**  
**50 PITT ST**  
**NEW YORK, NY 10002**  
  
**Site 5 of 7 in cluster AK**

**RCRA NonGen / NLR**    **1004763034**  
**FINDS**    **NYR000102947**  
**NY MANIFEST**  
**ECHO**

**Relative:**  
**Lower**

RCRA NonGen / NLR:  
Date form received by agency: 01/01/2007  
Facility name: NYCHA GOMPERS HOUSES  
Facility address: 50 PITT ST  
NEW YORK, NY 10002  
EPA ID: NYR000102947  
Mailing address: 49TH AVE  
LONG ISLAND CITY, NY 111014528  
Contact: ANTHONY SOLOMITA  
Contact address: 49TH AVE  
LONG ISLAND CITY, NY 111014528  
Contact country: US  
Contact telephone: (718) 707-5731  
Contact email: Not reported  
EPA Region: 02  
Classification: Non-Generator  
Description: Handler: Non-Generators do not presently generate hazardous waste

**Actual:**  
**20 ft.**

Owner/Operator Summary:  
Owner/operator name: NYCHA  
Owner/operator address: 23-02 49TH AVE

Map ID  
Direction  
Distance  
Elevation

MAP FINDINGS

Site

Database(s)

EDR ID Number  
EPA ID Number

**NYCHA GOMPERS HOUSES (Continued)**

**1004763034**

LONG ISLAND CITY, NY 11101  
Owner/operator country: US  
Owner/operator telephone: (718) 707-5731  
Legal status: Municipal  
Owner/Operator Type: Owner  
Owner/Op start date: 01/01/2001  
Owner/Op end date: Not reported

Owner/operator name: NYCHA  
Owner/operator address: 23-02 49TH AVE  
LONG ISLAND CITY, NY 11101  
Owner/operator country: US  
Owner/operator telephone: (718) 707-5731  
Legal status: Municipal  
Owner/Operator Type: Operator  
Owner/Op start date: 01/01/2001  
Owner/Op end date: Not reported

Handler Activities Summary:

U.S. importer of hazardous waste: No  
Mixed waste (haz. and radioactive): No  
Recycler of hazardous waste: No  
Transporter of hazardous waste: No  
Treater, storer or disposer of HW: No  
Underground injection activity: No  
On-site burner exemption: No  
Furnace exemption: No  
Used oil fuel burner: No  
Used oil processor: No  
User oil refiner: No  
Used oil fuel marketer to burner: No  
Used oil Specification marketer: No  
Used oil transfer facility: No  
Used oil transporter: No

Historical Generators:

Date form received by agency: 01/01/2006  
Site name: NYCHA GOMPERS HOUSES  
Classification: Not a generator, verified

Date form received by agency: 12/27/2001  
Site name: NYCHA GOMPERS HOUSES  
Classification: Small Quantity Generator

. Waste code: D001  
. Waste name: IGNITABLE WASTE  
  
. Waste code: D002  
. Waste name: CORROSIVE WASTE

Violation Status: No violations found

FINDS:

Registry ID: 110001576848

Environmental Interest/Information System

Map ID  
Direction  
Distance  
Elevation

MAP FINDINGS

Site

Database(s)

EDR ID Number  
EPA ID Number

**NYCHA GOMPERS HOUSES (Continued)**

**1004763034**

RCRAInfo is a national information system that supports the Resource Conservation and Recovery Act (RCRA) program through the tracking of events and activities related to facilities that generate, transport, and treat, store, or dispose of hazardous waste. RCRAInfo allows RCRA program staff to track the notification, permit, compliance, and corrective action activities required under RCRA.

NY MANIFEST:

Country: USA  
EPA ID: NYR000102947  
Facility Status: Not reported  
Location Address 1: 50 PITT ST  
Code: BP  
Location Address 2: Not reported  
Total Tanks: Not reported  
Location City: NEW YORK  
Location State: NY  
Location Zip: 10002  
Location Zip 4: Not reported

NY MANIFEST:

EPAID: NYR000102947  
Mailing Name: NYC HA SAMUEL GOMPERS  
Mailing Contact: KEVIN MCNERNEY  
Mailing Address 1: 50 PITT ST  
Mailing Address 2: Not reported  
Mailing City: NEW YORK  
Mailing State: NY  
Mailing Zip: 10002  
Mailing Zip 4: Not reported  
Mailing Country: USA  
Mailing Phone: 2129820990

NY MANIFEST:

Document ID: NYG3195576  
Manifest Status: Not reported  
seq: 01  
Year: 2002  
Trans1 State ID: NYPD1010  
Trans2 State ID: Not reported  
Generator Ship Date: 01/10/2002  
Trans1 Recv Date: 01/10/2002  
Trans2 Recv Date: Not reported  
TSD Site Recv Date: 01/11/2002  
Part A Recv Date: Not reported  
Part B Recv Date: Not reported  
Generator EPA ID: NYR000102947  
Trans1 EPA ID: NYD077444263  
Trans2 EPA ID: Not reported  
TSDF ID 1: NYD077444263  
TSDF ID 2: Not reported  
Manifest Tracking Number: Not reported  
Import Indicator: Not reported  
Export Indicator: Not reported  
Discr Quantity Indicator: Not reported  
Discr Type Indicator: Not reported

Map ID  
Direction  
Distance  
Elevation

MAP FINDINGS

Site

Database(s)

EDR ID Number  
EPA ID Number

**NYCHA GOMPERS HOUSES (Continued)**

**1004763034**

Discr Residue Indicator: Not reported  
Discr Partial Reject Indicator: Not reported  
Discr Full Reject Indicator: Not reported  
Manifest Ref Number: Not reported  
Alt Facility RCRA ID: Not reported  
Alt Facility Sign Date: Not reported  
MGMT Method Type Code: Not reported  
Waste Code: D002 - NON-LISTED CORROSIVE WASTES  
Waste Code: Not reported  
Waste Code: Not reported  
Waste Code: Not reported  
Waste Code: Not reported  
Waste Code: Not reported  
Waste Code: Not reported  
Quantity: 00340  
Units: G - Gallons (liquids only)\* (8.3 pounds)  
Number of Containers: 007  
Container Type: DM - Metal drums, barrels  
Handling Method: T Chemical, physical, or biological treatment.  
Specific Gravity: 01.00

Document ID: Not reported  
Manifest Status: Not reported  
seq: Not reported  
Year: 2012  
Trans1 State ID: NJ0000027193  
Trans2 State ID: Not reported  
Generator Ship Date: 06/15/2012  
Trans1 Recv Date: 06/15/2012  
Trans2 Recv Date: Not reported  
TSD Site Recv Date: 06/15/2012  
Part A Recv Date: Not reported  
Part B Recv Date: Not reported  
Generator EPA ID: NYR000102947  
Trans1 EPA ID: Not reported  
Trans2 EPA ID: Not reported  
TSD ID 1: NJD002200046  
TSD ID 2: Not reported  
Manifest Tracking Number: 009202504JJK  
Import Indicator: N  
Export Indicator: N  
Discr Quantity Indicator: N  
Discr Type Indicator: N  
Discr Residue Indicator: N  
Discr Partial Reject Indicator: N  
Discr Full Reject Indicator: N  
Manifest Ref Number: Not reported  
Alt Facility RCRA ID: Not reported  
Alt Facility Sign Date: Not reported  
MGMT Method Type Code: H061  
Waste Code: Not reported  
Waste Code: Not reported  
Waste Code: Not reported  
Waste Code: Not reported  
Waste Code: Not reported  
Waste Code: Not reported  
Quantity: 120.0  
Units: G - Gallons (liquids only)\* (8.3 pounds)

Map ID  
Direction  
Distance  
Elevation

MAP FINDINGS

Site

Database(s)

EDR ID Number  
EPA ID Number

**NYCHA GOMPERS HOUSES (Continued)**

**1004763034**

Number of Containers: 2.0  
Container Type: CF - Fiber or plastic boxes, cartons  
Handling Method: B Incineration, heat recovery, burning.  
Specific Gravity: 1.0  
Waste Code: D001  
Waste Code 1\_2: Not reported  
Waste Code 1\_3: Not reported  
Waste Code 1\_4: Not reported  
Waste Code 1\_5: Not reported  
Waste Code 1\_6: Not reported

Document ID: Not reported  
Manifest Status: Not reported  
seq: Not reported  
Year: 2012  
Trans1 State ID: NJ0000027193  
Trans2 State ID: Not reported  
Generator Ship Date: 08/08/2012  
Trans1 Recv Date: 08/08/2012  
Trans2 Recv Date: Not reported  
TSD Site Recv Date: 08/08/2012  
Part A Recv Date: Not reported  
Part B Recv Date: Not reported  
Generator EPA ID: NYR000102947  
Trans1 EPA ID: Not reported  
Trans2 EPA ID: Not reported  
TSD ID 1: NJD002200046  
TSD ID 2: Not reported  
Manifest Tracking Number: 010464240JJK  
Import Indicator: N  
Export Indicator: N  
Discr Quantity Indicator: N  
Discr Type Indicator: N  
Discr Residue Indicator: N  
Discr Partial Reject Indicator: N  
Discr Full Reject Indicator: N  
Manifest Ref Number: Not reported  
Alt Facility RCRA ID: Not reported  
Alt Facility Sign Date: Not reported  
MGMT Method Type Code: H141  
Waste Code: Not reported  
Waste Code: Not reported  
Waste Code: Not reported  
Waste Code: Not reported  
Waste Code: Not reported  
Waste Code: Not reported  
Quantity: 55.0  
Units: G - Gallons (liquids only)\* (8.3 pounds)  
Number of Containers: 1.0  
Container Type: DM - Metal drums, barrels  
Handling Method: B Incineration, heat recovery, burning.  
Specific Gravity: 1.0  
Waste Code: D001  
Waste Code 1\_2: Not reported  
Waste Code 1\_3: Not reported  
Waste Code 1\_4: Not reported  
Waste Code 1\_5: Not reported

Map ID  
Direction  
Distance  
Elevation

MAP FINDINGS

Site

Database(s)

EDR ID Number  
EPA ID Number

**NYCHA GOMPERS HOUSES (Continued)**

**1004763034**

Waste Code 1\_6: Not reported

**ECHO:**

Envid: 1004763034  
Registry ID: 110001576848  
DFR URL: [http://echo.epa.gov/detailed\\_facility\\_report?fid=110001576848](http://echo.epa.gov/detailed_facility_report?fid=110001576848)

**AK495**  
**East**  
**1/8-1/4**  
**0.237 mi.**  
**1251 ft.**

**NYCHA GOMPERS HOUSES**  
**50 PITT ST**  
**NEW YORK, NY 10002**  
**Site 6 of 7 in cluster AK**

**NJ MANIFEST S117987293**  
**N/A**

**Relative:**  
**Lower**

**NJ MANIFEST:**  
EPA Id: NYR000102947  
Mail Address: 49TH AVE  
Mail City/State/Zip: LONG ISLAND CITY, NY 111014528  
Facility Phone: Not reported  
Emergency Phone: Not reported  
Contact: ANTHONY SOLOMITA  
Comments: Not reported  
SIC Code: Not reported  
County: NY061  
Municipal: Not reported  
Previous EPA Id: Not reported  
Gen Flag: Not reported  
Trans Flag: Not reported  
TSDf Flag: Not reported  
Name Change: Not reported  
Date Change: Not reported

**Actual:**  
**20 ft.**

**Manifest:**  
Manifest Number: 009202504JJK  
EPA ID: NYR000102947  
Date Shipped: 6/15/2012  
TSDf EPA ID: NJD002200046  
Transporter EPA ID: NJ0000027193  
Transporter 2 EPA ID: Not reported  
Transporter 3 EPA ID: Not reported  
Transporter 4 EPA ID: Not reported  
Transporter 5 EPA ID: Not reported  
Transporter 6 EPA ID: Not reported  
Transporter 7 EPA ID: Not reported  
Transporter 8 EPA ID: Not reported  
Transporter 9 EPA ID: Not reported  
Transporter 10 EPA ID: Not reported  
Date Trans1 Transported Waste: Not reported  
Date Trans2 Transported Waste: Not reported  
Date Trans3 Transported Waste: Not reported  
Date Trans4 Transported Waste: Not reported  
Date Trans5 Transported Waste: Not reported  
Date Trans6 Transported Waste: Not reported  
Date Trans7 Transported Waste: Not reported  
Date Trans8 Transported Waste: Not reported  
Date Trans9 Transported Waste: Not reported  
Date Trans10 Transported Waste: Not reported  
Date TSDf Received Waste: Not reported

Map ID  
Direction  
Distance  
Elevation

MAP FINDINGS

Site

Database(s)

EDR ID Number  
EPA ID Number

**NYCHA GOMPERS HOUSES (Continued)**

**S117987293**

TSDF EPA Facility Name: Not reported  
QTY Units: Not reported  
Transporter SEQ ID: Not reported  
Transporter-1 Date: Not reported  
Waste SEQ ID: Not reported  
Waste Type Code 2: Not reported  
Waste Type Code 3: Not reported  
Waste Type Code 4: Not reported  
Waste Type Code 5: Not reported  
Waste Type Code 6: Not reported  
Date Accepted: Not reported  
Manifest Discrepancy Type: Not reported  
Data Entry Number: Not reported  
Was Load Rejected: LONG ISLAND CITY, NY 111014528  
Reason Load Was Rejected: Not reported

Waste:

Manifest Year: Not reported  
Waste Code: D001  
Hand Code: Not reported  
Quantity: 120.00 gallons

Manifest Number: 010464240JJK  
EPA ID: NYR000102947  
Date Shipped: 8/8/2012  
TSDF EPA ID: NJD002200046  
Transporter EPA ID: NJ0000027193  
Transporter 2 EPA ID: Not reported  
Transporter 3 EPA ID: Not reported  
Transporter 4 EPA ID: Not reported  
Transporter 5 EPA ID: Not reported  
Transporter 6 EPA ID: Not reported  
Transporter 7 EPA ID: Not reported  
Transporter 8 EPA ID: Not reported  
Transporter 9 EPA ID: Not reported  
Transporter 10 EPA ID: Not reported  
Date Trans1 Transported Waste: Not reported  
Date Trans2 Transported Waste: Not reported  
Date Trans3 Transported Waste: Not reported  
Date Trans4 Transported Waste: Not reported  
Date Trans5 Transported Waste: Not reported  
Date Trans6 Transported Waste: Not reported  
Date Trans7 Transported Waste: Not reported  
Date Trans8 Transported Waste: Not reported  
Date Trans9 Transported Waste: Not reported  
Date Trans10 Transported Waste: Not reported  
Date TSDF Received Waste: Not reported  
TSDF EPA Facility Name: Not reported  
QTY Units: Not reported  
Transporter SEQ ID: Not reported  
Transporter-1 Date: Not reported  
Waste SEQ ID: Not reported  
Waste Type Code 2: Not reported  
Waste Type Code 3: Not reported  
Waste Type Code 4: Not reported  
Waste Type Code 5: Not reported  
Waste Type Code 6: Not reported



Map ID  
Direction  
Distance  
Elevation

MAP FINDINGS

Site

Database(s)

EDR ID Number  
EPA ID Number

**NYCHA GOMPERS HOUSES (Continued)**

**S117987293**

Date Accepted: Not reported  
Manifest Discrepancy Type: Not reported  
Data Entry Number: Not reported  
Was Load Rejected: LONG ISLAND CITY, NY 111014528  
Reason Load Was Rejected: Not reported

Waste:

Manifest Year: Not reported  
Waste Code: D001  
Hand Code: Not reported  
Quantity: 55.00 gallons

AW496  
SSE  
1/8-1/4  
0.238 mi.  
1255 ft.

**CON EDISON SERVICE BOX: 26788  
254 HENRY ST  
NEW YORK, NY 10002**

**RCRA NonGen / NLR 1016973115  
NY MANIFEST NYP004469078**

**Site 1 of 2 in cluster AW**

**Relative:  
Lower**

RCRA NonGen / NLR:

Date form received by agency: 04/17/2014  
Facility name: CON EDISON SERVICE BOX: 26788  
Facility address: 254 HENRY ST  
NEW YORK, NY 10002  
EPA ID: NYP004469078  
Mailing address: IRVING PL, 15TH FL NE  
NEW YORK, NY 10003  
Contact: THOMAS TEELING  
Contact address: Not reported  
Not reported  
Contact country: Not reported  
Contact telephone: (212) 460-3770  
Contact email: Not reported  
EPA Region: 02  
Classification: Non-Generator  
Description: Handler: Non-Generators do not presently generate hazardous waste

**Actual:  
31 ft.**

Handler Activities Summary:

U.S. importer of hazardous waste: No  
Mixed waste (haz. and radioactive): No  
Recycler of hazardous waste: No  
Transporter of hazardous waste: No  
Treater, storer or disposer of HW: No  
Underground injection activity: No  
On-site burner exemption: No  
Furnace exemption: No  
Used oil fuel burner: No  
Used oil processor: No  
User oil refiner: No  
Used oil fuel marketer to burner: No  
Used oil Specification marketer: No  
Used oil transfer facility: No  
Used oil transporter: No

Historical Generators:

Map ID  
Direction  
Distance  
Elevation

MAP FINDINGS

Site

Database(s)

EDR ID Number  
EPA ID Number

**CON EDISON SERVICE BOX: 26788 (Continued)**

**1016973115**

Date form received by agency: 03/17/2014  
Site name: CON EDISON SERVICE BOX: 26788  
Classification: Conditionally Exempt Small Quantity Generator

Violation Status: No violations found

NY MANIFEST:

Country: USA  
EPA ID: NYP004469078  
Facility Status: Not reported  
Location Address 1: 254 HENRY ST  
Code: BP  
Location Address 2: SB26788  
Total Tanks: Not reported  
Location City: NEW YORK  
Location State: NY  
Location Zip: 10002  
Location Zip 4: Not reported

NY MANIFEST:

EPAID: NYP004469078  
Mailing Name: CON EDISON  
Mailing Contact: CON EDISON  
Mailing Address 1: 4 IRVING ST  
Mailing Address 2: 15TH ST  
Mailing City: NEW YORK  
Mailing State: NY  
Mailing Zip: 10003  
Mailing Zip 4: Not reported  
Mailing Country: USA  
Mailing Phone: Not reported

NY MANIFEST:

Document ID: Not reported  
Manifest Status: Not reported  
seq: Not reported  
Year: 2014  
Trans1 State ID: NJD003812047  
Trans2 State ID: Not reported  
Generator Ship Date: 03/17/2014  
Trans1 Recv Date: 03/17/2014  
Trans2 Recv Date: Not reported  
TSD Site Recv Date: 03/18/2014  
Part A Recv Date: Not reported  
Part B Recv Date: Not reported  
Generator EPA ID: NYP004469078  
Trans1 EPA ID: Not reported  
Trans2 EPA ID: Not reported  
TSDF ID 1: NJD991291105  
TSDF ID 2: Not reported  
Manifest Tracking Number: 002360800GBF  
Import Indicator: N  
Export Indicator: N  
Discr Quantity Indicator: N  
Discr Type Indicator: N  
Discr Residue Indicator: N  
Discr Partial Reject Indicator: N  
Discr Full Reject Indicator: N

Map ID  
Direction  
Distance  
Elevation

MAP FINDINGS

Site

Database(s)

EDR ID Number  
EPA ID Number

**CON EDISON SERVICE BOX: 26788 (Continued)**

**1016973115**

Manifest Ref Number: Not reported  
Alt Facility RCRA ID: Not reported  
Alt Facility Sign Date: Not reported  
MGMT Method Type Code: H110  
Waste Code: Not reported  
Waste Code: Not reported  
Waste Code: Not reported  
Waste Code: Not reported  
Waste Code: Not reported  
Waste Code: Not reported  
Quantity: 250  
Units: P - Pounds  
Number of Containers: 1  
Container Type: TT - Cargo tank, tank trucks  
Handling Method: T Chemical, physical, or biological treatment.  
Specific Gravity: 1  
Waste Code: D008  
Waste Code 1\_2: Not reported  
Waste Code 1\_3: Not reported  
Waste Code 1\_4: Not reported  
Waste Code 1\_5: Not reported  
Waste Code 1\_6: Not reported

**AO497  
WNW  
1/8-1/4  
0.238 mi.  
1256 ft.**

**CON EDISON SERVICE BOX: 32972  
133 ELDRIDGE ST  
NEW YORK, NY 10002  
Site 6 of 9 in cluster AO**

**RCRA NonGen / NLR 1016972863  
NY MANIFEST NYP004466496**

**Relative:  
Higher**

RCRA NonGen / NLR:

**Actual:  
40 ft.**

Date form received by agency: 04/13/2014  
Facility name: CON EDISON SERVICE BOX: 32972  
Facility address: 133 ELDRIDGE ST  
NEW YORK, NY 10002  
EPA ID: NYP004466496  
Mailing address: IRVING PL, 15TH FL NE  
NEW YORK, NY 10003  
Contact: THOMAS TEELING  
Contact address: Not reported  
Not reported  
Contact country: Not reported  
Contact telephone: (212) 460-3770  
Contact email: Not reported  
EPA Region: 02  
Classification: Non-Generator  
Description: Handler: Non-Generators do not presently generate hazardous waste

**Handler Activities Summary:**

U.S. importer of hazardous waste: No  
Mixed waste (haz. and radioactive): No  
Recycler of hazardous waste: No  
Transporter of hazardous waste: No  
Treater, storer or disposer of HW: No  
Underground injection activity: No  
On-site burner exemption: No  
Furnace exemption: No

Map ID  
Direction  
Distance  
Elevation

MAP FINDINGS

Site

Database(s)

EDR ID Number  
EPA ID Number

**CON EDISON SERVICE BOX: 32972 (Continued)**

**1016972863**

Used oil fuel burner: No  
Used oil processor: No  
User oil refiner: No  
Used oil fuel marketer to burner: No  
Used oil Specification marketer: No  
Used oil transfer facility: No  
Used oil transporter: No

Historical Generators:

Date form received by agency: 03/13/2014  
Site name: CON EDISON SERVICE BOX: 32972  
Classification: Conditionally Exempt Small Quantity Generator

Violation Status: No violations found

NY MANIFEST:

Country: USA  
EPA ID: NYP004466496  
Facility Status: Not reported  
Location Address 1: 133 ELDRIDGE ST  
Code: BP  
Location Address 2: SB32972  
Total Tanks: Not reported  
Location City: NEW YORK  
Location State: NY  
Location Zip: 10002  
Location Zip 4: Not reported

NY MANIFEST:

EPAID: NYP004466496  
Mailing Name: CON  
Mailing Contact: CON EDISION  
Mailing Address 1: 4 IRVING PL  
Mailing Address 2: 15TH FL  
Mailing City: NEW YORK  
Mailing State: NY  
Mailing Zip: 10003  
Mailing Zip 4: Not reported  
Mailing Country: USA  
Mailing Phone: Not reported

NY MANIFEST:

Document ID: Not reported  
Manifest Status: Not reported  
seq: Not reported  
Year: 2014  
Trans1 State ID: NJD003812047  
Trans2 State ID: Not reported  
Generator Ship Date: 03/13/2014  
Trans1 Recv Date: 03/13/2014  
Trans2 Recv Date: Not reported  
TSD Site Recv Date: 03/14/2014  
Part A Recv Date: Not reported  
Part B Recv Date: Not reported  
Generator EPA ID: NYP004466496  
Trans1 EPA ID: Not reported  
Trans2 EPA ID: Not reported

Map ID  
 Direction  
 Distance  
 Elevation

MAP FINDINGS

Site

Database(s)

EDR ID Number  
 EPA ID Number

**CON EDISON SERVICE BOX: 32972 (Continued)**

**1016972863**

TSDF ID 1: NJD991291105  
 TSDF ID 2: Not reported  
 Manifest Tracking Number: 002360653GBF  
 Import Indicator: N  
 Export Indicator: N  
 Discr Quantity Indicator: N  
 Discr Type Indicator: N  
 Discr Residue Indicator: N  
 Discr Partial Reject Indicator: N  
 Discr Full Reject Indicator: N  
 Manifest Ref Number: Not reported  
 Alt Facility RCRA ID: Not reported  
 Alt Facility Sign Date: Not reported  
 MGMT Method Type Code: H110  
 Waste Code: Not reported  
 Waste Code: Not reported  
 Waste Code: Not reported  
 Waste Code: Not reported  
 Waste Code: Not reported  
 Waste Code: Not reported  
 Quantity: 500  
 Units: P - Pounds  
 Number of Containers: 1  
 Container Type: TT - Cargo tank, tank trucks  
 Handling Method: T Chemical, physical, or biological treatment.  
 Specific Gravity: 1  
 Waste Code: D008  
 Waste Code 1\_2: Not reported  
 Waste Code 1\_3: Not reported  
 Waste Code 1\_4: Not reported  
 Waste Code 1\_5: Not reported  
 Waste Code 1\_6: Not reported

**AW498**  
**SE**  
**1/8-1/4**  
**0.238 mi.**  
**1259 ft.**

**ENGINE COMPANY 15**  
**269 HENRY STREET**  
**NEW YORK, NY 10002**  
**Site 2 of 2 in cluster AW**

**NY AST U004046660**  
**N/A**

**Relative:**  
**Lower**

AST:  
 Region: STATE  
 DEC Region: 2  
 Site Status: Unregulated/Closed  
 Facility Id: 2-357626  
 Program Type: PBS  
 UTM X: 585851.82129  
 UTM Y: 4507512.48177  
 Expiration Date: N/A  
 Site Type: Other

**Actual:**  
**31 ft.**

Affiliation Records:  
 Site Id: 17910  
 Affiliation Type: On-Site Operator  
 Company Name: ENGINE COMPANY 15  
 Contact Type: Not reported  
 Contact Name: COMPANY OFFICER  
 Address1: Not reported

Map ID  
Direction  
Distance  
Elevation

MAP FINDINGS

Site

Database(s)

EDR ID Number  
EPA ID Number

**ENGINE COMPANY 15 (Continued)**

**U004046660**

Address2: Not reported  
City: Not reported  
State: NN  
Zip Code: Not reported  
Country Code: 001  
Phone: (212) 570-4215  
EMail: Not reported  
Fax Number: Not reported  
Modified By: NRLOMBAR  
Date Last Modified: 2006-05-08

Site Id: 17910  
Affiliation Type: Emergency Contact  
Company Name: FIRE DEPARTMENT OF NEW YORK CITY  
Contact Type: Not reported  
Contact Name: EOC/NOTIFICATION  
Address1: Not reported  
Address2: Not reported  
City: Not reported  
State: NN  
Zip Code: Not reported  
Country Code: 999  
Phone: (718) 999-2094  
EMail: Not reported  
Fax Number: Not reported  
Modified By: NRLOMBAR  
Date Last Modified: 2006-05-08

Site Id: 17910  
Affiliation Type: Facility Owner  
Company Name: FIRE DEPARTMENT OF NEW YORK CITY  
Contact Type: ASSISTANT COMMISSIONER OF FACILITIES  
Contact Name: JOSEPH MASTROPIETRO  
Address1: 38-34 35TH STREET  
Address2: Not reported  
City: LONG ISLAND CITY  
State: NY  
Zip Code: 11101  
Country Code: 001  
Phone: (718) 999-2094  
EMail: Not reported  
Fax Number: Not reported  
Modified By: NRLOMBAR  
Date Last Modified: 2006-05-08

Site Id: 17910  
Affiliation Type: Mail Contact  
Company Name: FIRE DEPARTMENT  
Contact Type: Not reported  
Contact Name: ASSISTANT COMMISSIONER OF FACILITIES  
Address1: 48-34 35TH STREET  
Address2: Not reported  
City: LONG ISLAND CITY  
State: NY  
Zip Code: 11101  
Country Code: 001  
Phone: (718) 784-6510

Map ID  
Direction  
Distance  
Elevation

MAP FINDINGS

Site

Database(s)

EDR ID Number  
EPA ID Number

**ENGINE COMPANY 15 (Continued)**

**U004046660**

E-Mail: Not reported  
Fax Number: Not reported  
Modified By: NRLOMBAR  
Date Last Modified: 2006-05-08

Tank Info:

Tank Number: 001  
Tank Id: 35147  
Material Code: 0008  
Common Name of Substance: Diesel

Equipment Records:

B01 - Tank External Protection - Painted/Asphalt Coating  
H00 - Tank Leak Detection - None  
A00 - Tank Internal Protection - None  
C03 - Pipe Location - Aboveground/Underground Combination  
G00 - Tank Secondary Containment - None  
I02 - Overfill - High Level Alarm  
D01 - Pipe Type - Steel/Carbon Steel/Iron  
E00 - Piping Secondary Containment - None  
J02 - Dispenser - Suction Dispenser  
K00 - Spill Prevention - None  
I04 - Overfill - Product Level Gauge (A/G)  
F00 - Pipe External Protection - None

Tank Location: 3  
Tank Type: Steel/Carbon Steel/Iron  
Tank Status: Closed - In Place  
Pipe Model: Not reported  
Install Date: 12/01/1978  
Capacity Gallons: 550  
Tightness Test Method: NN  
Date Test: Not reported  
Next Test Date: Not reported  
Date Tank Closed: 05/02/2006  
Register: True  
Modified By: NRLOMBAR  
Last Modified: 05/08/2006  
Material Name: Not reported

Tank Number: 002  
Tank Id: 35148  
Material Code: 0001  
Common Name of Substance: #2 Fuel Oil (On-Site Consumption)

Equipment Records:

L09 - Piping Leak Detection - Exempt Suction Piping  
A00 - Tank Internal Protection - None  
J02 - Dispenser - Suction Dispenser  
K00 - Spill Prevention - None  
D01 - Pipe Type - Steel/Carbon Steel/Iron  
E00 - Piping Secondary Containment - None  
G03 - Tank Secondary Containment - Vault (w/o access)  
F00 - Pipe External Protection - None  
B00 - Tank External Protection - None

Map ID  
Direction  
Distance  
Elevation

MAP FINDINGS

Site

Database(s)

EDR ID Number  
EPA ID Number

**ENGINE COMPANY 15 (Continued)**

**U004046660**

I04 - Overfill - Product Level Gauge (A/G)  
C00 - Pipe Location - No Piping  
H00 - Tank Leak Detection - None  
Tank Location: 3  
Tank Type: Steel/Carbon Steel/Iron  
Tank Status: Closed - In Place  
Pipe Model: Not reported  
Install Date: 01/01/1976  
Capacity Gallons: 2000  
Tightness Test Method: NN  
Date Test: Not reported  
Next Test Date: Not reported  
Date Tank Closed: 05/02/2006  
Register: True  
Modified By: NRLOMBAR  
Last Modified: 05/08/2006  
Material Name: Not reported

AL499  
SW  
1/8-1/4  
0.240 mi.  
1266 ft.

**CON EDISON  
135 DIVISION ST  
NEW YORK, NY 10002**

**RCRA NonGen / NLR 1019908714  
ECHO NYP004849075**

**Site 12 of 13 in cluster AL**

**Relative:  
Higher**

RCRA NonGen / NLR:

**Actual:  
37 ft.**

Date form received by agency: 10/07/2015  
Facility name: CON EDISON  
Facility address: 135 DIVISION ST  
NEW YORK, NY 10002  
EPA ID: NYP004849075  
Mailing address: IRVING PL 15TH FL NE  
NEW YORK, NY 10003  
Contact: THOMAS TEELING  
Contact address: Not reported  
Not reported  
Contact country: Not reported  
Contact telephone: (212) 460-3770  
Contact email: Not reported  
EPA Region: 02  
Classification: Non-Generator  
Description: Handler: Non-Generators do not presently generate hazardous waste

**Handler Activities Summary:**

U.S. importer of hazardous waste: No  
Mixed waste (haz. and radioactive): No  
Recycler of hazardous waste: No  
Transporter of hazardous waste: No  
Treater, storer or disposer of HW: No  
Underground injection activity: No  
On-site burner exemption: No  
Furnace exemption: No  
Used oil fuel burner: No  
Used oil processor: No  
User oil refiner: No  
Used oil fuel marketer to burner: No  
Used oil Specification marketer: No  
Used oil transfer facility: No



Map ID  
Direction  
Distance  
Elevation

MAP FINDINGS

Site

Database(s)

EDR ID Number  
EPA ID Number

**CON EDISON (Continued)**

**1019908714**

Used oil transporter: No

Historical Generators:

Date form received by agency: 10/07/2015  
Site name: CON EDISON  
Classification: Small Quantity Generator

Violation Status: No violations found

ECHO:

Envid: 1019908714  
Registry ID: 110069681071  
DFR URL: [http://echo.epa.gov/detailed\\_facility\\_report?fid=110069681071](http://echo.epa.gov/detailed_facility_report?fid=110069681071)

**AL500  
SW  
1/8-1/4  
0.240 mi.  
1266 ft.**

**CON EDISON  
135 DIVISION ST  
NEW YORK, NY 10002  
Site 13 of 13 in cluster AL**

**NY MANIFEST S118463262  
N/A**

**Relative:  
Higher**

NY MANIFEST:  
Country: USA  
EPA ID: NYP004849075  
Facility Status: Not reported  
Location Address 1: 135 DIVISION ST  
Code: BP  
Location Address 2: SB 31310  
Total Tanks: Not reported  
Location City: NEW YORK  
Location State: NY  
Location Zip: Not reported  
Location Zip 4: Not reported

**Actual:  
37 ft.**

NY MANIFEST:  
EPAID: NYP004849075  
Mailing Name: CON EDISON  
Mailing Contact: DENNIS HUACON  
Mailing Address 1: 4 IRVING PL 15TH FL  
Mailing Address 2: Not reported  
Mailing City: NEW YORK  
Mailing State: NY  
Mailing Zip: 10003  
Mailing Zip 4: Not reported  
Mailing Country: USA  
Mailing Phone: 2124603770

NY MANIFEST:  
Document ID: Not reported  
Manifest Status: Not reported  
seq: Not reported  
Year: 2015  
Trans1 State ID: NJ0000027193  
Trans2 State ID: Not reported  
Generator Ship Date: 10/06/2015  
Trans1 Recv Date: 10/06/2015  
Trans2 Recv Date: Not reported  
TSD Site Recv Date: 10/08/2015  
Part A Recv Date: Not reported

Map ID  
Direction  
Distance  
Elevation

MAP FINDINGS

Site

Database(s)

EDR ID Number  
EPA ID Number

CON EDISON (Continued)

S118463262

Part B Recv Date:	Not reported
Generator EPA ID:	NYP004849075
Trans1 EPA ID:	Not reported
Trans2 EPA ID:	Not reported
TSD ID 1:	NJD002200046
TSD ID 2:	Not reported
Manifest Tracking Number:	013245237JJK
Import Indicator:	N
Export Indicator:	N
Discr Quantity Indicator:	N
Discr Type Indicator:	N
Discr Residue Indicator:	N
Discr Partial Reject Indicator:	N
Discr Full Reject Indicator:	N
Manifest Ref Number:	Not reported
Alt Facility RCRA ID:	Not reported
Alt Facility Sign Date:	Not reported
MGMT Method Type Code:	H110
Waste Code:	Not reported
Waste Code:	Not reported
Waste Code:	Not reported
Waste Code:	Not reported
Waste Code:	Not reported
Waste Code:	Not reported
Quantity:	500
Units:	P - Pounds
Number of Containers:	1
Container Type:	TT - Cargo tank, tank trucks
Handling Method:	T Chemical, physical, or biological treatment.
Specific Gravity:	1
Waste Code:	D008
Waste Code 1_2:	Not reported
Waste Code 1_3:	Not reported
Waste Code 1_4:	Not reported
Waste Code 1_5:	Not reported
Waste Code 1_6:	Not reported
Document ID:	Not reported
Manifest Status:	Not reported
seq:	Not reported
Year:	2015
Trans1 State ID:	NJ0000027193
Trans2 State ID:	Not reported
Generator Ship Date:	10/06/2015
Trans1 Recv Date:	10/06/2015
Trans2 Recv Date:	Not reported
TSD Site Recv Date:	10/08/2015
Part A Recv Date:	Not reported
Part B Recv Date:	Not reported
Generator EPA ID:	NYP004849075
Trans1 EPA ID:	Not reported
Trans2 EPA ID:	Not reported
TSD ID 1:	NJD002200046
TSD ID 2:	Not reported
Manifest Tracking Number:	013245237JJK
Import Indicator:	N
Export Indicator:	N

Map ID  
 Direction  
 Distance  
 Elevation

MAP FINDINGS

Site

Database(s)

EDR ID Number  
 EPA ID Number

**CON EDISON (Continued)**

**S118463262**

Discr Quantity Indicator: N  
 Discr Type Indicator: N  
 Discr Residue Indicator: N  
 Discr Partial Reject Indicator: N  
 Discr Full Reject Indicator: N  
 Manifest Ref Number: Not reported  
 Alt Facility RCRA ID: Not reported  
 Alt Facility Sign Date: Not reported  
 MGMT Method Type Code: H110  
 Waste Code: Not reported  
 Waste Code: Not reported  
 Waste Code: Not reported  
 Waste Code: Not reported  
 Waste Code: Not reported  
 Waste Code: Not reported  
 Quantity: 500  
 Units: P - Pounds  
 Number of Containers: 1  
 Container Type: TT - Cargo tank, tank trucks  
 Handling Method: T Chemical, physical, or biological treatment.  
 Specific Gravity: 1  
 Waste Code: D008  
 Waste Code 1\_2: Not reported  
 Waste Code 1\_3: Not reported  
 Waste Code 1\_4: Not reported  
 Waste Code 1\_5: Not reported  
 Waste Code 1\_6: Not reported

**AO501  
 WNW  
 1/8-1/4  
 0.240 mi.  
 1267 ft.**

**HING WA WONG  
 135 ELDRIDGE STREET  
 NEW YORK, NY 10002  
 Site 7 of 9 in cluster AO**

**NY AST U003396606  
 N/A**

**Relative:  
 Higher**

AST:

Region: STATE  
 DEC Region: 2  
 Site Status: Unregulated/Closed  
 Facility Id: 2-602366  
 Program Type: PBS  
 UTM X: 585202.13610  
 UTM Y: 4508067.30129  
 Expiration Date: N/A  
 Site Type: Apartment Building/Office Building

**Actual:  
 40 ft.**

Affiliation Records:

Site Id: 24323  
 Affiliation Type: Mail Contact  
 Company Name: HING WA WONG  
 Contact Type: Not reported  
 Contact Name: Not reported  
 Address1: 250 BROOME STREET, APT. 14  
 Address2: Not reported  
 City: NEW YORK  
 State: NY  
 Zip Code: 10002  
 Country Code: 001

Map ID  
Direction  
Distance  
Elevation

MAP FINDINGS

Site

Database(s)

EDR ID Number  
EPA ID Number

**HING WA WONG (Continued)**

**U003396606**

Phone: (212) 505-9300  
EMail: Not reported  
Fax Number: Not reported  
Modified By: TRANSLAT  
Date Last Modified: 2004-03-04

Site Id: 24323  
Affiliation Type: On-Site Operator  
Company Name: HING WA WONG  
Contact Type: Not reported  
Contact Name: HING WA WONG  
Address1: Not reported  
Address2: Not reported  
City: Not reported  
State: NN  
Zip Code: Not reported  
Country Code: 001  
Phone: (212) 505-9300  
EMail: Not reported  
Fax Number: Not reported  
Modified By: TRANSLAT  
Date Last Modified: 2004-03-04

Site Id: 24323  
Affiliation Type: Emergency Contact  
Company Name: HING WA WONG  
Contact Type: Not reported  
Contact Name: HING WA WONG  
Address1: Not reported  
Address2: Not reported  
City: Not reported  
State: NN  
Zip Code: Not reported  
Country Code: 001  
Phone: (212) 505-9300  
EMail: Not reported  
Fax Number: Not reported  
Modified By: TRANSLAT  
Date Last Modified: 2004-03-04

Site Id: 24323  
Affiliation Type: Facility Owner  
Company Name: HING WA WONG  
Contact Type: OWNER  
Contact Name: HING WA WONG  
Address1: 250 BROOME STREET, APT. 14  
Address2: Not reported  
City: NEW YORK  
State: NY  
Zip Code: 10002  
Country Code: 001  
Phone: (212) 505-9300  
EMail: Not reported  
Fax Number: Not reported  
Modified By: KXTANG  
Date Last Modified: 2005-06-01

Map ID  
Direction  
Distance  
Elevation

MAP FINDINGS

Site

Database(s)

EDR ID Number  
EPA ID Number

**HING WA WONG (Continued)**

**U003396606**

Tank Info:

Tank Number: 1  
Tank Id: 76318  
Material Code: 0001  
Common Name of Substance: #2 Fuel Oil (On-Site Consumption)

Equipment Records:

A00 - Tank Internal Protection - None  
H00 - Tank Leak Detection - None  
D01 - Pipe Type - Steel/Carbon Steel/Iron  
G03 - Tank Secondary Containment - Vault (w/o access)  
J02 - Dispenser - Suction Dispenser  
I04 - Overfill - Product Level Gauge (A/G)  
C00 - Pipe Location - No Piping  
F00 - Pipe External Protection - None  
B00 - Tank External Protection - None

Tank Location: 1  
Tank Type: Steel/Carbon Steel/Iron  
Tank Status: Tank Converted to Non-Regulated Use  
Pipe Model: Not reported  
Install Date: Not reported  
Capacity Gallons: 3000  
Tightness Test Method: NN  
Date Test: Not reported  
Next Test Date: Not reported  
Date Tank Closed: 07/01/1995  
Register: True  
Modified By: TRANSLAT  
Last Modified: 03/04/2004  
Material Name: Not reported

Tank Number: 1  
Tank Id: 49898  
Material Code: 0001  
Common Name of Substance: #2 Fuel Oil (On-Site Consumption)

Equipment Records:

J02 - Dispenser - Suction Dispenser  
D01 - Pipe Type - Steel/Carbon Steel/Iron  
G03 - Tank Secondary Containment - Vault (w/o access)  
L09 - Piping Leak Detection - Exempt Suction Piping  
A00 - Tank Internal Protection - None  
H00 - Tank Leak Detection - None  
I04 - Overfill - Product Level Gauge (A/G)  
C00 - Pipe Location - No Piping  
B00 - Tank External Protection - None  
F00 - Pipe External Protection - None

Tank Location: 1  
Tank Type: Steel/Carbon Steel/Iron  
Tank Status: Closed - Removed  
Pipe Model: Not reported  
Install Date: Not reported  
Capacity Gallons: 3000  
Tightness Test Method: NN

Map ID  
Direction  
Distance  
Elevation

MAP FINDINGS

Site

Database(s)

EDR ID Number  
EPA ID Number

**HING WA WONG (Continued)**

**U003396606**

Date Test: Not reported  
Next Test Date: Not reported  
Date Tank Closed: 01/01/2014  
Register: True  
Modified By: CGFREEDM  
Last Modified: 08/26/2015  
Material Name: Not reported

**Affiliation Records:**

Site Id: 33534  
Affiliation Type: Facility Owner  
Company Name: HING WA WONG  
Contact Type: Not reported  
Contact Name: Not reported  
Address1: 250 BROOME STREET APT. 14  
Address2: Not reported  
City: NEW YORK  
State: NY  
Zip Code: 10002  
Country Code: 001  
Phone: (212) 505-9300  
EMail: Not reported  
Fax Number: Not reported  
Modified By: TRANSLAT  
Date Last Modified: 2004-03-04

Site Id: 33534  
Affiliation Type: Mail Contact  
Company Name: HING WA WONG  
Contact Type: Not reported  
Contact Name: Not reported  
Address1: 250 BROOME STREET APT. 14  
Address2: Not reported  
City: NEW YORK  
State: NY  
Zip Code: 10002  
Country Code: 001  
Phone: (212) 505-9300  
EMail: Not reported  
Fax Number: Not reported  
Modified By: TRANSLAT  
Date Last Modified: 2004-03-04

Site Id: 33534  
Affiliation Type: On-Site Operator  
Company Name: HING WA WONG  
Contact Type: Not reported  
Contact Name: SAME  
Address1: Not reported  
Address2: Not reported  
City: Not reported  
State: NN  
Zip Code: Not reported  
Country Code: 001  
Phone: (212) 505-9300  
EMail: Not reported  
Fax Number: Not reported

Map ID  
Direction  
Distance  
Elevation

MAP FINDINGS

Site

Database(s)

EDR ID Number  
EPA ID Number

**HING WA WONG (Continued)**

**U003396606**

Modified By: TRANSLAT  
Date Last Modified: 2004-03-04

Site Id: 33534  
Affiliation Type: Emergency Contact  
Company Name: HING WA WONG  
Contact Type: Not reported  
Contact Name: SAME  
Address1: Not reported  
Address2: Not reported  
City: Not reported  
State: NN  
Zip Code: Not reported  
Country Code: 001  
Phone: (212) 505-9300  
EMail: Not reported  
Fax Number: Not reported  
Modified By: TRANSLAT  
Date Last Modified: 2004-03-04

Tank Info:

Tank Number: 1  
Tank Id: 76318  
Material Code: 0001  
Common Name of Substance: #2 Fuel Oil (On-Site Consumption)

Equipment Records:

A00 - Tank Internal Protection - None  
H00 - Tank Leak Detection - None  
D01 - Pipe Type - Steel/Carbon Steel/Iron  
G03 - Tank Secondary Containment - Vault (w/o access)  
J02 - Dispenser - Suction Dispenser  
I04 - Overfill - Product Level Gauge (A/G)  
C00 - Pipe Location - No Piping  
F00 - Pipe External Protection - None  
B00 - Tank External Protection - None

Tank Location: 1  
Tank Type: Steel/Carbon Steel/Iron  
Tank Status: Tank Converted to Non-Regulated Use  
Pipe Model: Not reported  
Install Date: Not reported  
Capacity Gallons: 3000  
Tightness Test Method: NN  
Date Test: Not reported  
Next Test Date: Not reported  
Date Tank Closed: 07/01/1995  
Register: True  
Modified By: TRANSLAT  
Last Modified: 03/04/2004  
Material Name: Not reported

Tank Number: 1  
Tank Id: 49898  
Material Code: 0001

Map ID  
Direction  
Distance  
Elevation

MAP FINDINGS

Site

Database(s)

EDR ID Number  
EPA ID Number

**HING WA WONG (Continued)**

**U003396606**

Common Name of Substance: #2 Fuel Oil (On-Site Consumption)

Equipment Records:

J02 - Dispenser - Suction Dispenser  
D01 - Pipe Type - Steel/Carbon Steel/Iron  
G03 - Tank Secondary Containment - Vault (w/o access)  
L09 - Piping Leak Detection - Exempt Suction Piping  
A00 - Tank Internal Protection - None  
H00 - Tank Leak Detection - None  
I04 - Overfill - Product Level Gauge (A/G)  
C00 - Pipe Location - No Piping  
B00 - Tank External Protection - None  
F00 - Pipe External Protection - None

Tank Location: 1  
Tank Type: Steel/Carbon Steel/Iron  
Tank Status: Closed - Removed  
Pipe Model: Not reported  
Install Date: Not reported  
Capacity Gallons: 3000  
Tightness Test Method: NN  
Date Test: Not reported  
Next Test Date: Not reported  
Date Tank Closed: 01/01/2014  
Register: True  
Modified By: CGFREEDM  
Last Modified: 08/26/2015  
Material Name: Not reported

**AI502** 153 1/2 STANTON STREET  
**NNE** 153 1/2 STANTON STREET  
**1/8-1/4** NEW YORK, NY 10002  
**0.240 mi.**  
**1268 ft.** Site 11 of 15 in cluster AI

**NY AST** U003395037  
**NY HIST AST** N/A

**Relative:**  
**Lower**

AST:  
Region: STATE  
DEC Region: 2  
Site Status: Active  
Facility Id: 2-471259  
Program Type: PBS  
UTM X: 585740.59652  
UTM Y: 4508225.60380  
Expiration Date: 03/28/1994  
Site Type: Unknown

**Actual:**  
**26 ft.**

Affiliation Records:  
Site Id: 20673  
Affiliation Type: Facility Owner  
Company Name: NYC HOUSING PRESERV & DEVEL  
Contact Type: Not reported  
Contact Name: Not reported  
Address1: 2089-2091 ARTHUR AVENUE  
Address2: Not reported  
City: BRONX  
State: NY  
Zip Code: 10457  
Country Code: 001  
Phone: (718) 295-2178



Map ID  
Direction  
Distance  
Elevation

MAP FINDINGS

Site

Database(s)

EDR ID Number  
EPA ID Number

153 1/2 STANTON STREET (Continued)

U003395037

EMail: Not reported  
Fax Number: Not reported  
Modified By: JAAVERSA  
Date Last Modified: 2014-02-21

Site Id: 20673  
Affiliation Type: Mail Contact  
Company Name: NYC HOUSING PRESERV & DEVEL  
Contact Type: Not reported  
Contact Name: Not reported  
Address1: 2089-2091 ARTHUR AVENUE  
Address2: Not reported  
City: BRONX  
State: NY  
Zip Code: 10457  
Country Code: 001  
Phone: (718) 295-2178  
EMail: Not reported  
Fax Number: Not reported  
Modified By: JAAVERSA  
Date Last Modified: 2014-02-21

Site Id: 20673  
Affiliation Type: Emergency Contact  
Company Name: NYC HOUSING PRESERV & DEVEL  
Contact Type: Not reported  
Contact Name: JUANITA ARSENEC  
Address1: Not reported  
Address2: Not reported  
City: Not reported  
State: NN  
Zip Code: Not reported  
Country Code: 001  
Phone: (212) 360-7900  
EMail: Not reported  
Fax Number: Not reported  
Modified By: TRANSLAT  
Date Last Modified: 2004-03-04

Site Id: 20673  
Affiliation Type: On-Site Operator  
Company Name: 153 1/2 STANTON STREET  
Contact Type: Not reported  
Contact Name: NYC HOUSING PRESERV & DEVEL  
Address1: Not reported  
Address2: Not reported  
City: Not reported  
State: NN  
Zip Code: Not reported  
Country Code: 001  
Phone: (212) 806-8565  
EMail: Not reported  
Fax Number: Not reported  
Modified By: TRANSLAT  
Date Last Modified: 2004-03-04

Map ID  
Direction  
Distance  
Elevation

MAP FINDINGS

Site

Database(s)

EDR ID Number  
EPA ID Number

153 1/2 STANTON STREET (Continued)

U003395037

Tank Info:

Tank Number: 001  
Tank Id: 37396  
Material Code: 0001  
Common Name of Substance: #2 Fuel Oil (On-Site Consumption)

Equipment Records:

G03 - Tank Secondary Containment - Vault (w/o access)  
J02 - Dispenser - Suction Dispenser  
H00 - Tank Leak Detection - None  
C00 - Pipe Location - No Piping  
I04 - Overfill - Product Level Gauge (A/G)  
A00 - Tank Internal Protection - None  
L09 - Piping Leak Detection - Exempt Suction Piping  
B00 - Tank External Protection - None  
F00 - Pipe External Protection - None  
D02 - Pipe Type - Galvanized Steel

Tank Location: 1  
Tank Type: Steel/Carbon Steel/Iron  
Tank Status: In Service  
Pipe Model: Not reported  
Install Date: Not reported  
Capacity Gallons: 3000  
Tightness Test Method: NN  
Date Test: Not reported  
Next Test Date: Not reported  
Date Tank Closed: Not reported  
Register: True  
Modified By: TRANSLAT  
Last Modified: 03/04/2004  
Material Name: Not reported

HIST AST:

PBS Number: 2-471259  
SWIS Code: 6201  
Operator: NYC HOUSING PRESERV & DEVEL  
Facility Phone: (212) 806-8565  
Facility Addr2: 153 1/2 STANTON STREET  
Facility Type: Not reported  
Emergency: JUANITA ARSENEC  
Emergency Tel: (212) 360-7900  
Old PBSNO: Not reported  
Date Inspected: Not reported  
Inspector: Not reported  
Result of Inspection: Not reported  
Owner Name: NYC HOUSING PRESERV & DEVEL  
Owner Address: 75 MAIDEN LANE  
Owner City,St,Zip: NEW YORK, NY 10038  
Federal ID: Not reported  
Owner Tel: (212) 806-8565  
Owner Type: Not reported  
Owner Subtype: Not reported  
Mailing Contact: Not reported  
Mailing Name: NYC HOUSING PRESERV & DEVEL  
Mailing Address: 75 MAIDEN LANE

Map ID  
Direction  
Distance  
Elevation

MAP FINDINGS

Site

Database(s)

EDR ID Number  
EPA ID Number

153 1/2 STANTON STREET (Continued)

U003395037

Mailing Address 2: Not reported  
Mailing City,St,Zip: NEW YORK, NY 10038  
Mailing Telephone: (212) 806-8565  
Owner Mark: First Owner  
Facility Status: 1 - Active PBS facility, i.e. total capacity of the PBS tanks is greater than 1,100 gallons, regardless if Subpart 360-14 tanks exist or not at the facility.  
  
Certification Flag: False  
Certification Date: 03/28/1989  
Expiration: 03/28/1994  
Renew Flag: False  
Renew Date: Not reported  
Total Capacity: 3000  
FAMT: True  
Facility Screen: Minor Data Missing  
Owner Screen: Minor Data Missing  
Tank Screen: Minor Data Missing  
Dead Letter: False  
CBS Number: Not reported  
Town or City: NEW YORK CITY  
County Code: 62  
Town or City Code: 01  
Region: 2  
  
Tank ID: 001  
Tank Location: ABOVEGROUND  
Tank Status: In Service  
Install Date: Not reported  
Capacity (Gal): 3000  
Product Stored: NOS 1,2, OR 4 FUEL OIL  
Tank Type: Steel/carbon steel  
Tank Internal: Not reported  
Tank External: Not reported  
Pipe Location: Not reported  
Pipe Type: GALVANIZED STEEL  
Pipe Internal: Not reported  
Pipe External: Not reported  
Tank Containment: Diking  
Leak Detection: 0  
Overfill Protection: 4  
Dispenser Method: Suction  
Date Tested: Not reported  
Next Test Date: Not reported  
Missing Data for Tank: Minor Data Missing  
Date Closed: Not reported  
Test Method: Not reported  
Deleted: False  
Updated: False  
SPDES Number: Not reported  
Lat/Long: Not reported

MAP FINDINGS

Map ID  
Direction  
Distance  
Elevation

Site

Database(s)

EDR ID Number  
EPA ID Number

**AI503**    **157 1/2 STANTON STREET**  
**NNE**      **157 1/2 STANTON STREET**  
**1/8-1/4**    **NEW YORK, NY 10002**  
**0.241 mi.**  
**1271 ft.**    **Site 12 of 15 in cluster AI**

**NY AST**    **A100166617**  
**N/A**

**Relative:**  
**Lower**

AST:

Region: STATE  
DEC Region: 2  
Site Status: Active  
Facility Id: 2-602136  
Program Type: PBS  
UTM X: 585754.09757  
UTM Y: 4508219.54284  
Expiration Date: 03/16/2020  
Site Type: Apartment Building/Office Building

**Actual:**  
**26 ft.**

Affiliation Records:

Site Id: 24095  
Affiliation Type: Facility Owner  
Company Name: PSA LEASAGE LLC  
Contact Type: MANAGER  
Contact Name: PETER MARCIANO  
Address1: P.O. BOX 4536  
Address2: Not reported  
City: NEW YORK  
State: NY  
Zip Code: 10163  
Country Code: 001  
Phone: (212) 514-2471  
EMail: Not reported  
Fax Number: Not reported  
Modified By: NTFREEMA  
Date Last Modified: 2015-04-21

Site Id: 24095  
Affiliation Type: On-Site Operator  
Company Name: 157 1/2 STANTON STREET  
Contact Type: Not reported  
Contact Name: ANDY PERALTA  
Address1: Not reported  
Address2: Not reported  
City: Not reported  
State: NN  
Zip Code: Not reported  
Country Code: 001  
Phone: (917) 731-6607  
EMail: Not reported  
Fax Number: Not reported  
Modified By: NTFREEMA  
Date Last Modified: 2015-04-21

Site Id: 24095  
Affiliation Type: Emergency Contact  
Company Name: PSA LEASAGE LLC  
Contact Type: Not reported  
Contact Name: PETER MARCIANO  
Address1: Not reported  
Address2: Not reported  
City: Not reported

Map ID  
Direction  
Distance  
Elevation

MAP FINDINGS

Site

Database(s)

EDR ID Number  
EPA ID Number

157 1/2 STANTON STREET (Continued)

A100166617

State: NN  
Zip Code: Not reported  
Country Code: 999  
Phone: (917) 407-4045  
EMail: Not reported  
Fax Number: Not reported  
Modified By: NTFREEMA  
Date Last Modified: 2015-04-21

Site Id: 24095  
Affiliation Type: Mail Contact  
Company Name: PARK SQUARE ASSOCIATES INC.  
Contact Type: Not reported  
Contact Name: PETER MARCIANO  
Address1: P.O. BOX 4536  
Address2: Not reported  
City: NEW YORK  
State: NY  
Zip Code: 10163  
Country Code: 001  
Phone: (212) 514-2477  
EMail: PETERMARCIANO@GMAIL.COM  
Fax Number: Not reported  
Modified By: MSBAPTIS  
Date Last Modified: 2012-01-19

Tank Info:

Tank Number: 001  
Tank Id: 49284  
Material Code: 0001  
Common Name of Substance: #2 Fuel Oil (On-Site Consumption)

Equipment Records:

D01 - Pipe Type - Steel/Carbon Steel/Iron  
E00 - Piping Secondary Containment - None  
G03 - Tank Secondary Containment - Vault (w/o access)  
J02 - Dispenser - Suction Dispenser  
K00 - Spill Prevention - None  
A00 - Tank Internal Protection - None  
C03 - Pipe Location - Aboveground/Underground Combination  
L09 - Piping Leak Detection - Exempt Suction Piping  
B01 - Tank External Protection - Painted/Asphalt Coating  
H00 - Tank Leak Detection - None  
F00 - Pipe External Protection - None  
I05 - Overfill - Vent Whistle

Tank Location: 1  
Tank Type: Steel/Carbon Steel/Iron  
Tank Status: In Service  
Pipe Model: Not reported  
Install Date: 01/01/1930  
Capacity Gallons: 2000  
Tightness Test Method: NN  
Date Test: Not reported  
Next Test Date: Not reported  
Date Tank Closed: Not reported

Map ID  
Direction  
Distance  
Elevation

MAP FINDINGS

Site

Database(s)

EDR ID Number  
EPA ID Number

157 1/2 STANTON STREET (Continued)

A100166617

Register: True  
Modified By: NTFREEMA  
Last Modified: 04/21/2015  
Material Name: Not reported

AI504  
NNE  
1/8-1/4  
0.241 mi.  
1273 ft.

159 STANTON STREET  
159 STANTON STREET  
NEW YORK, NY 10002  
Site 13 of 15 in cluster AI

NY AST A100291546  
N/A

Relative:  
Lower

AST:

Region: STATE  
DEC Region: 2  
Site Status: Active  
Facility Id: 2-607283  
Program Type: PBS  
UTM X: 585731.08714  
UTM Y: 4508203.69944  
Expiration Date: 01/08/2017  
Site Type: Apartment Building/Office Building

Actual:  
26 ft.

Affiliation Records:

Site Id: 29136  
Affiliation Type: Facility Owner  
Company Name: 159 ELUJI ASSOCIATES  
Contact Type: PROPERTY MANAGER  
Contact Name: ANTHONY PAGAN  
Address1: 161 STANTON ST #1F  
Address2: Not reported  
City: NEW YORK  
State: NY  
Zip Code: 10002  
Country Code: 001  
Phone: (212) 777-8040  
EMail: Not reported  
Fax Number: Not reported  
Modified By: KAKYER  
Date Last Modified: 2006-11-07

Site Id: 29136  
Affiliation Type: Mail Contact  
Company Name: 159 ELUJI ASSOCIATES  
Contact Type: Not reported  
Contact Name: ANTHONY PAGAN  
Address1: 161 STANTON ST. #1F  
Address2: Not reported  
City: NEW YORK  
State: NY  
Zip Code: 10002  
Country Code: 001  
Phone: (212) 777-8040  
EMail: APAGANSR@AOL.COM  
Fax Number: Not reported  
Modified By: MSBAPTIS  
Date Last Modified: 2011-11-07

Site Id: 29136

Map ID  
Direction  
Distance  
Elevation

MAP FINDINGS

Site

Database(s)

EDR ID Number  
EPA ID Number

159 STANTON STREET (Continued)

A100291546

Affiliation Type: On-Site Operator  
Company Name: 159 STANTON STREET  
Contact Type: Not reported  
Contact Name: ANTHONY PAGAN  
Address1: Not reported  
Address2: Not reported  
City: Not reported  
State: NN  
Zip Code: Not reported  
Country Code: 001  
Phone: (212) 777-8040  
EMail: Not reported  
Fax Number: Not reported  
Modified By: TRANSLAT  
Date Last Modified: 2004-03-04

Site Id: 29136  
Affiliation Type: Emergency Contact  
Company Name: 159 ELUJI ASSOCIATES  
Contact Type: Not reported  
Contact Name: ANTHONY PAGAN  
Address1: Not reported  
Address2: Not reported  
City: Not reported  
State: NN  
Zip Code: Not reported  
Country Code: 001  
Phone: (212) 777-8040  
EMail: Not reported  
Fax Number: Not reported  
Modified By: TRANSLAT  
Date Last Modified: 2004-03-04

Tank Info:

Tank Number: 01  
Tank Id: 62685  
Material Code: 0001  
Common Name of Substance: #2 Fuel Oil (On-Site Consumption)

Equipment Records:

J02 - Dispenser - Suction Dispenser  
K00 - Spill Prevention - None  
D01 - Pipe Type - Steel/Carbon Steel/Iron  
L09 - Piping Leak Detection - Exempt Suction Piping  
A00 - Tank Internal Protection - None  
G01 - Tank Secondary Containment - Diking (Aboveground)  
H00 - Tank Leak Detection - None  
C01 - Pipe Location - Aboveground  
B00 - Tank External Protection - None  
F00 - Pipe External Protection - None  
I04 - Overfill - Product Level Gauge (A/G)  
Tank Location: 1  
Tank Type: Steel/Carbon Steel/Iron  
Tank Status: In Service  
Pipe Model: Not reported

Map ID  
Direction  
Distance  
Elevation

MAP FINDINGS

Site

Database(s)

EDR ID Number  
EPA ID Number

**159 STANTON STREET (Continued)**

**A100291546**

Install Date: 09/01/1985  
Capacity Gallons: 2000  
Tightness Test Method: NN  
Date Test: Not reported  
Next Test Date: Not reported  
Date Tank Closed: Not reported  
Register: True  
Modified By: KAKYER  
Last Modified: 11/07/2006  
Material Name: Not reported

**AI505  
NE  
1/8-1/4  
0.242 mi.  
1276 ft.**

**CON EDISON SERVICE BOX: 48152  
165 STANTON ST  
NEW YORK, NY 10002**

**RCRA NonGen / NLR 1016971091  
NY MANIFEST NYP004448247**

**Site 14 of 15 in cluster AI**

**Relative:  
Lower**

RCRA NonGen / NLR:

Date form received by agency: 03/21/2014

Facility name: CON EDISON SERVICE BOX: 48152

Facility address: 165 STANTON ST  
NEW YORK, NY 10002

EPA ID: NYP004448247  
Mailing address: IRVING PL, 15TH FL NE  
NEW YORK, NY 10003

Contact: THOMAS TEELING

Contact address: Not reported  
Not reported

Contact country: Not reported  
Contact telephone: (212) 460-3770

Contact email: Not reported

EPA Region: 02

Classification: Non-Generator

Description: Handler: Non-Generators do not presently generate hazardous waste

**Handler Activities Summary:**

U.S. importer of hazardous waste: No  
Mixed waste (haz. and radioactive): No  
Recycler of hazardous waste: No  
Transporter of hazardous waste: No  
Treater, storer or disposer of HW: No  
Underground injection activity: No  
On-site burner exemption: No  
Furnace exemption: No  
Used oil fuel burner: No  
Used oil processor: No  
Used oil refiner: No  
Used oil fuel marketer to burner: No  
Used oil Specification marketer: No  
Used oil transfer facility: No  
Used oil transporter: No

**Historical Generators:**

Date form received by agency: 02/21/2014

Site name: CON EDISON SERVICE BOX: 48152

Classification: Conditionally Exempt Small Quantity Generator



Map ID  
Direction  
Distance  
Elevation

MAP FINDINGS

Site

Database(s)

EDR ID Number  
EPA ID Number

**CON EDISON SERVICE BOX: 48152 (Continued)**

**1016971091**

Violation Status: No violations found

NY MANIFEST:  
Country: USA  
EPA ID: NYP004448247  
Facility Status: Not reported  
Location Address 1: F/O 765 STANTON ST  
Code: BP  
Location Address 2: SB48152  
Total Tanks: Not reported  
Location City: NEW YORK  
Location State: NY  
Location Zip: 10002  
Location Zip 4: Not reported

NY MANIFEST:  
EPAID: NYP004448247  
Mailing Name: CON EDISON  
Mailing Contact: CON EDISON  
Mailing Address 1: 4 IRVING PLACE  
Mailing Address 2: 15TH FL  
Mailing City: NEW YORK  
Mailing State: NY  
Mailing Zip: 10003  
Mailing Zip 4: Not reported  
Mailing Country: USA  
Mailing Phone: Not reported

NY MANIFEST:  
Document ID: Not reported  
Manifest Status: Not reported  
seq: Not reported  
Year: 2014  
Trans1 State ID: NJD003812047  
Trans2 State ID: Not reported  
Generator Ship Date: 02/21/2014  
Trans1 Recv Date: 02/21/2014  
Trans2 Recv Date: Not reported  
TSD Site Recv Date: 02/24/2014  
Part A Recv Date: Not reported  
Part B Recv Date: Not reported  
Generator EPA ID: NYP004448247  
Trans1 EPA ID: Not reported  
Trans2 EPA ID: Not reported  
TSD ID 1: NJD991291105  
TSD ID 2: Not reported  
Manifest Tracking Number: 002329859GBF  
Import Indicator: N  
Export Indicator: N  
Discr Quantity Indicator: N  
Discr Type Indicator: N  
Discr Residue Indicator: N  
Discr Partial Reject Indicator: N  
Discr Full Reject Indicator: N  
Manifest Ref Number: Not reported  
Alt Facility RCRA ID: Not reported  
Alt Facility Sign Date: Not reported  
MGMT Method Type Code: H110

Map ID  
Direction  
Distance  
Elevation

MAP FINDINGS

Site

Database(s)

EDR ID Number  
EPA ID Number

**CON EDISON SERVICE BOX: 48152 (Continued)**

**1016971091**

Waste Code: Not reported  
Waste Code: Not reported  
Waste Code: Not reported  
Waste Code: Not reported  
Waste Code: Not reported  
Waste Code: Not reported  
Quantity: 1000  
Units: P - Pounds  
Number of Containers: 1  
Container Type: TT - Cargo tank, tank trucks  
Handling Method: T Chemical, physical, or biological treatment.  
Specific Gravity: 1  
Waste Code: D008  
Waste Code 1\_2: Not reported  
Waste Code 1\_3: Not reported  
Waste Code 1\_4: Not reported  
Waste Code 1\_5: Not reported  
Waste Code 1\_6: Not reported

**AR506 FAIR ONLY REALTY CORP**  
**West 283 GRAND ST**  
**1/8-1/4 NEW YORK, NY 10002**  
**0.243 mi.**  
**1281 ft. Site 4 of 8 in cluster AR**

**NY AST U003387889**  
**NY HIST AST N/A**

**Relative:  
Higher**

AST:  
Region: STATE  
DEC Region: 2  
Site Status: Unregulated/Closed  
Facility Id: 2-288322  
Program Type: PBS  
UTM X: 585121.44063  
UTM Y: 4507922.16095  
Expiration Date: N/A  
Site Type: Apartment Building/Office Building

**Actual:  
40 ft.**

Affiliation Records:  
Site Id: 12939  
Affiliation Type: Facility Owner  
Company Name: FAIR ONLY REAL ESTATE CORP  
Contact Type: PRESIDENT  
Contact Name: SOLOMON SCHEINFELD  
Address1: 285 GRAND STREET  
Address2: Not reported  
City: NEW YORK  
State: NY  
Zip Code: 10002  
Country Code: 001  
Phone: Not reported  
EMail: Not reported  
Fax Number: Not reported  
Modified By: DMMOLOUG  
Date Last Modified: 2014-02-13

Site Id: 12939  
Affiliation Type: Mail Contact  
Company Name: FAIR ONLY REALTY CORP

Map ID  
Direction  
Distance  
Elevation

MAP FINDINGS

Site

Database(s)

EDR ID Number  
EPA ID Number

**FAIR ONLY REALTY CORP (Continued)**

**U003387889**

Contact Type: Not reported  
Contact Name: SOLOMON SCHEINFELD  
Address1: C/O RALPH SHERMAN  
Address2: 70-31 172ND ST.  
City: FLUSHING  
State: NY  
Zip Code: 11365  
Country Code: 001  
Phone: (212) 925-0412  
EMail: Not reported  
Fax Number: Not reported  
Modified By: DMMOLOUG  
Date Last Modified: 2014-02-13

Site Id: 12939  
Affiliation Type: On-Site Operator  
Company Name: 283 GRAND ST.  
Contact Type: Not reported  
Contact Name: WESTON WALTER  
Address1: Not reported  
Address2: Not reported  
City: Not reported  
State: NN  
Zip Code: Not reported  
Country Code: 001  
Phone: (646) 283-7676  
EMail: Not reported  
Fax Number: Not reported  
Modified By: DXLIVING  
Date Last Modified: 2007-07-05

Site Id: 12939  
Affiliation Type: Emergency Contact  
Company Name: FAIR ONLY REAL ESTATE CORP  
Contact Type: Not reported  
Contact Name: RALPH SHERMAN  
Address1: Not reported  
Address2: Not reported  
City: Not reported  
State: NN  
Zip Code: Not reported  
Country Code: 999  
Phone: (718) 380-0281  
EMail: Not reported  
Fax Number: Not reported  
Modified By: DMMOLOUG  
Date Last Modified: 2014-02-13

Tank Info:

Tank Number: 001  
Tank Id: 12744  
Material Code: 0001  
Common Name of Substance: #2 Fuel Oil (On-Site Consumption)

Equipment Records:

Map ID  
Direction  
Distance  
Elevation

MAP FINDINGS

Site

Database(s)

EDR ID Number  
EPA ID Number

**FAIR ONLY REALTY CORP (Continued)**

**U003387889**

J02 - Dispenser - Suction Dispenser  
L09 - Piping Leak Detection - Exempt Suction Piping  
G00 - Tank Secondary Containment - None  
A00 - Tank Internal Protection - None  
I04 - Overfill - Product Level Gauge (A/G)  
D01 - Pipe Type - Steel/Carbon Steel/Iron  
H00 - Tank Leak Detection - None  
C01 - Pipe Location - Aboveground  
B05 - Tank External Protection - Jacketed  
I05 - Overfill - Vent Whistle  
F00 - Pipe External Protection - None

Tank Location: 1  
Tank Type: Steel/Carbon Steel/Iron  
Tank Status: Closed - Removed  
Pipe Model: Not reported  
Install Date: 10/05/1953  
Capacity Gallons: 2500  
Tightness Test Method: NN  
Date Test: Not reported  
Next Test Date: Not reported  
Date Tank Closed: 05/26/2010  
Register: True  
Modified By: DMMOLOUG  
Last Modified: 02/13/2014  
Material Name: Not reported

**HIST AST:**

PBS Number: 2-288322  
SWIS Code: 6201  
Operator: SOLOMON SCHEINFELD  
Facility Phone: (212) 925-0210  
Facility Addr2: 283 GRAND ST  
Facility Type: APARTMENT BUILDING  
Emergency: SOLOMON SCHEINFELD  
Emergency Tel: (212) 925-0412  
Old PBSNO: Not reported  
Date Inspected: Not reported  
Inspector: Not reported  
Result of Inspection: Not reported  
Owner Name: FAIR ONLY REALTY CORP  
Owner Address: 165-08 72 AVE  
Owner City,St,Zip: FLUSHING, NY 11365  
Federal ID: Not reported  
Owner Tel: (212) 925-0412  
Owner Type: Corporate/Commercial  
Owner Subtype: Not reported  
Mailing Contact: Not reported  
Mailing Name: FAIR ONLY REALTY CORP  
Mailing Address: 165-08 72 AVE  
Mailing Address 2: Not reported  
Mailing City,St,Zip: FLUSHING, NY 11365  
Mailing Telephone: (212) 925-0412  
Owner Mark: First Owner  
Facility Status: 1 - Active PBS facility, i.e. total capacity of the PBS tanks is greater than 1,100 gallons, regardless if Subpart 360-14 tanks exist or not at the facility.  
Certification Flag: False

Map ID  
Direction  
Distance  
Elevation

MAP FINDINGS

Site

Database(s)

EDR ID Number  
EPA ID Number

**FAIR ONLY REALTY CORP (Continued)**

**U003387889**

Certification Date: 07/15/1997  
Expiration: 07/10/2002  
Renew Flag: False  
Renew Date: Not reported  
Total Capacity: 2500  
FAMT: True  
Facility Screen: No Missing Data  
Owner Screen: No Missing Data  
Tank Screen: Minor Data Missing  
Dead Letter: False  
CBS Number: Not reported  
Town or City: NEW YORK CITY  
County Code: 62  
Town or City Code: 01  
Region: 2  
  
Tank ID: 001  
Tank Location: ABOVEGROUND  
Tank Status: In Service  
Install Date: Not reported  
Capacity (Gal): 2500  
Product Stored: NOS 1,2, OR 4 FUEL OIL  
Tank Type: Steel/carbon steel  
Tank Internal: Not reported  
Tank External: Not reported  
Pipe Location: Not reported  
Pipe Type: STEEL/IRON  
Pipe Internal: Not reported  
Pipe External: Not reported  
Tank Containment: None  
Leak Detection: 0  
Overfill Protection: 4  
Dispenser Method: Suction  
Date Tested: Not reported  
Next Test Date: Not reported  
Missing Data for Tank: Minor Data Missing  
Date Closed: Not reported  
Test Method: Not reported  
Deleted: False  
Updated: False  
SPDES Number: Not reported  
Lat/Long: Not reported

**AT507**      **CON EDISON**  
**ENE**        **115 RIDGE ST**  
**1/8-1/4**    **NEW YORK, NY 10002**  
**0.243 mi.**  
**1281 ft.**    **Site 2 of 2 in cluster AT**

**NY MANIFEST**    **S117066013**  
   **N/A**

**Relative:**      NY MANIFEST:  
**Lower**            Country:            USA  
                         EPA ID:            NYP004586228  
**Actual:**        Facility Status:    Not reported  
**22 ft.**            Location Address 1: 115 RIDGE ST  
                         Code:                BP  
                         Location Address 2: SB 40419  
                         Total Tanks:        Not reported  
                         Location City:      NEW YORK

Map ID  
Direction  
Distance  
Elevation

MAP FINDINGS

Site

Database(s)

EDR ID Number  
EPA ID Number

**CON EDISON (Continued)**

**S117066013**

Location State: NY  
Location Zip: 10002  
Location Zip 4: Not reported  
NY MANIFEST:  
EPAID: NYP004586228  
Mailing Name: CON EDISON  
Mailing Contact: TOM TEELING  
Mailing Address 1: 4 IRVING PLACE 15TH FLOOR  
Mailing Address 2: Not reported  
Mailing City: NEW YORK  
Mailing State: NY  
Mailing Zip: 10003  
Mailing Zip 4: Not reported  
Mailing Country: USA  
Mailing Phone: Not reported

NY MANIFEST:  
Document ID: Not reported  
Manifest Status: Not reported  
seq: Not reported  
Year: 2014  
Trans1 State ID: NJD003812047  
Trans2 State ID: Not reported  
Generator Ship Date: 07/04/2014  
Trans1 Recv Date: 07/04/2014  
Trans2 Recv Date: Not reported  
TSD Site Recv Date: 07/08/2014  
Part A Recv Date: Not reported  
Part B Recv Date: Not reported  
Generator EPA ID: NYP004586228  
Trans1 EPA ID: Not reported  
Trans2 EPA ID: Not reported  
TSDF ID 1: NJD991291105  
TSDF ID 2: Not reported  
Manifest Tracking Number: 002423958GBF  
Import Indicator: N  
Export Indicator: N  
Discr Quantity Indicator: N  
Discr Type Indicator: N  
Discr Residue Indicator: N  
Discr Partial Reject Indicator: N  
Discr Full Reject Indicator: N  
Manifest Ref Number: Not reported  
Alt Facility RCRA ID: Not reported  
Alt Facility Sign Date: Not reported  
MGMT Method Type Code: H110  
Waste Code: Not reported  
Waste Code: Not reported  
Waste Code: Not reported  
Waste Code: Not reported  
Waste Code: Not reported  
Waste Code: Not reported  
Quantity: 500  
Units: P - Pounds  
Number of Containers: 1  
Container Type: TT - Cargo tank, tank trucks

Map ID  
Direction  
Distance  
Elevation

MAP FINDINGS

Site

Database(s)

EDR ID Number  
EPA ID Number

CON EDISON (Continued)

S117066013

Handling Method: T Chemical, physical, or biological treatment.  
Specific Gravity: 1  
Waste Code: D008  
Waste Code 1\_2: Not reported  
Waste Code 1\_3: Not reported  
Waste Code 1\_4: Not reported  
Waste Code 1\_5: Not reported  
Waste Code 1\_6: Not reported

AK508  
ENE  
1/8-1/4  
0.243 mi.  
1281 ft.

202 RIVINGTON ST/MANH  
202 RIVINGTON STREET  
NEW YORK CITY, NY  
Site 7 of 7 in cluster AK

NY LTANKS S102671506  
N/A

Relative:  
Lower

LTANKS:

Actual:  
21 ft.

Site ID: 236089  
Spill Number/Closed Date: 8911575 / 1998-02-04  
Spill Date: 1990-03-07  
Spill Cause: Tank Overfill  
Spill Source: Institutional, Educational, Gov., Other  
Spill Class: Known release with minimal potential for fire or hazard. DEC Response.  
Willing Responsible Party. Corrective action taken.  
Cleanup Ceased: Not reported  
Cleanup Meets Standard: False  
SWIS: 3101  
Investigator: WILSON  
Referred To: Not reported  
Reported to Dept: 1990-03-08  
CID: Not reported  
Water Affected: Not reported  
Spill Notifier: Local Agency  
Last Inspection: Not reported  
Recommended Penalty: False  
UST Involvement: False  
Remediation Phase: 0  
Date Entered In Computer: 1990-03-23  
Spill Record Last Update: 1998-05-13  
Spiller Name: Not reported  
Spiller Company: Not reported  
Spiller Address: Not reported  
Spiller City,St,Zip: \*\*\*Update\*\*\*, ZZ  
Spiller County: 001  
Spiller Contact: Not reported  
Spiller Phone: Not reported  
Spiller Extention: Not reported  
DEC Region: 2  
DER Facility ID: 194485  
DEC Memo: ""  
Remarks: "NYCFD NOTIFIED & RESPONDED, NYCDEP NOTIFIED, PROBLEM IN FILL PIPE, FIRE DEPT FINED OWNER, WILL DO CLEAN UP."

Material:

Site ID: 236089  
Operable Unit ID: 938446  
Operable Unit: 01

Map ID  
Direction  
Distance  
Elevation

MAP FINDINGS

Site

Database(s)

EDR ID Number  
EPA ID Number

**202 RIVINGTON ST/MANH (Continued)**

**S102671506**

Material ID: 441086  
Material Code: 0002A  
Material Name: #4 fuel oil  
Case No.: Not reported  
Material FA: Petroleum  
Quantity: 25.00  
Units: Gallons  
Recovered: .00  
Resource Affected: Not reported  
Oxygenate: Not reported

Tank Test:

**AH509**  
**North**  
**1/8-1/4**  
**0.243 mi.**  
**1281 ft.**

**CON EDISON SERVICE BOX: 48136**  
**125 STANTON ST**  
**NEW YORK, NY 10002**  
**Site 7 of 7 in cluster AH**

**RCRA NonGen / NLR 1016965257**  
**NY MANIFEST NYP004381489**

**Relative:**  
**Lower**

RCRA NonGen / NLR:

Date form received by agency: 11/28/2013  
Facility name: CON EDISON SERVICE BOX: 48136  
Facility address: 125 STANTON ST  
NEW YORK, NY 10002  
EPA ID: NYP004381489  
Mailing address: IRVING PL, 15TH FL NE  
NEW YORK, NY 10003  
Contact: THOMAS TEELING  
Contact address: Not reported  
Not reported  
Contact country: Not reported  
Contact telephone: (212) 460-3770  
Contact email: Not reported  
EPA Region: 02  
Classification: Non-Generator  
Description: Handler: Non-Generators do not presently generate hazardous waste

**Actual:**  
**30 ft.**

**Handler Activities Summary:**

U.S. importer of hazardous waste: No  
Mixed waste (haz. and radioactive): No  
Recycler of hazardous waste: No  
Transporter of hazardous waste: No  
Treater, storer or disposer of HW: No  
Underground injection activity: No  
On-site burner exemption: No  
Furnace exemption: No  
Used oil fuel burner: No  
Used oil processor: No  
User oil refiner: No  
Used oil fuel marketer to burner: No  
Used oil Specification marketer: No  
Used oil transfer facility: No  
Used oil transporter: No

Historical Generators:



Map ID  
Direction  
Distance  
Elevation

MAP FINDINGS

Site

Database(s)

EDR ID Number  
EPA ID Number

**CON EDISON SERVICE BOX: 48136 (Continued)**

**1016965257**

Date form received by agency: 10/28/2013  
Site name: CON EDISON SERVICE BOX: 48136  
Classification: Conditionally Exempt Small Quantity Generator

Violation Status: No violations found

NY MANIFEST:

Country: USA  
EPA ID: NYP004381489  
Facility Status: Not reported  
Location Address 1: FT OF 125 STANTON ST  
Code: BP  
Location Address 2: SB 48136  
Total Tanks: Not reported  
Location City: NEW YORK  
Location State: NY  
Location Zip: 10002  
Location Zip 4: Not reported

NY MANIFEST:

EPAID: NYP004381489  
Mailing Name: CON EDISON  
Mailing Contact: CON EDISON  
Mailing Address 1: 4 IRVING PL 15TH FL  
Mailing Address 2: Not reported  
Mailing City: NEW YORK  
Mailing State: NY  
Mailing Zip: 10003  
Mailing Zip 4: Not reported  
Mailing Country: USA  
Mailing Phone: 2124603770

NY MANIFEST:

Document ID: Not reported  
Manifest Status: Not reported  
seq: Not reported  
Year: 2013  
Trans1 State ID: NJD003812047  
Trans2 State ID: Not reported  
Generator Ship Date: 10/28/2013  
Trans1 Recv Date: 10/28/2013  
Trans2 Recv Date: Not reported  
TSD Site Recv Date: 10/29/2013  
Part A Recv Date: Not reported  
Part B Recv Date: Not reported  
Generator EPA ID: NYP004381489  
Trans1 EPA ID: Not reported  
Trans2 EPA ID: Not reported  
TSDF ID 1: NJD991291105  
TSDF ID 2: Not reported  
Manifest Tracking Number: 002236037GBF  
Import Indicator: N  
Export Indicator: N  
Discr Quantity Indicator: N  
Discr Type Indicator: N  
Discr Residue Indicator: N  
Discr Partial Reject Indicator: N  
Discr Full Reject Indicator: N

Map ID  
Direction  
Distance  
Elevation

MAP FINDINGS

Site

Database(s)

EDR ID Number  
EPA ID Number

**CON EDISON SERVICE BOX: 48136 (Continued)**

**1016965257**

Manifest Ref Number: Not reported  
Alt Facility RCRA ID: Not reported  
Alt Facility Sign Date: Not reported  
MGMT Method Type Code: H110  
Waste Code: Not reported  
Waste Code: Not reported  
Waste Code: Not reported  
Waste Code: Not reported  
Waste Code: Not reported  
Waste Code: Not reported  
Quantity: 500  
Units: P - Pounds  
Number of Containers: 1  
Container Type: TT - Cargo tank, tank trucks  
Handling Method: T Chemical, physical, or biological treatment.  
Specific Gravity: 1  
Waste Code: D008  
Waste Code 1\_2: Not reported  
Waste Code 1\_3: Not reported  
Waste Code 1\_4: Not reported  
Waste Code 1\_5: Not reported  
Waste Code 1\_6: Not reported

**AO510  
WNW  
1/8-1/4  
0.243 mi.  
1284 ft.**

**CON EDISON SERVICE BOX: 28331  
296 BROOME ST  
NEW YORK, NY 10002**

**RCRA NonGen / NLR 1016972857  
NY MANIFEST NYP004466439**

**Site 8 of 9 in cluster AO**

**Relative:  
Higher**

RCRA NonGen / NLR:

Date form received by agency: 04/13/2014  
Facility name: CON EDISON SERVICE BOX: 28331  
Facility address: 296 BROOME ST  
NEW YORK, NY 10002  
EPA ID: NYP004466439  
Mailing address: IRVING PL, 15TH FL NE  
NEW YORK, NY 10003  
Contact: THOMAS TEELING  
Contact address: Not reported  
Not reported  
Contact country: Not reported  
Contact telephone: (212) 460-3770  
Contact email: Not reported  
EPA Region: 02  
Classification: Non-Generator  
Description: Handler: Non-Generators do not presently generate hazardous waste

**Actual:  
40 ft.**

**Handler Activities Summary:**

U.S. importer of hazardous waste: No  
Mixed waste (haz. and radioactive): No  
Recycler of hazardous waste: No  
Transporter of hazardous waste: No  
Treater, storer or disposer of HW: No  
Underground injection activity: No  
On-site burner exemption: No  
Furnace exemption: No

Map ID  
Direction  
Distance  
Elevation

MAP FINDINGS

Site

Database(s)

EDR ID Number  
EPA ID Number

**CON EDISON SERVICE BOX: 28331 (Continued)**

**1016972857**

Used oil fuel burner: No  
Used oil processor: No  
User oil refiner: No  
Used oil fuel marketer to burner: No  
Used oil Specification marketer: No  
Used oil transfer facility: No  
Used oil transporter: No

Historical Generators:

Date form received by agency: 03/13/2014  
Site name: CON EDISON SERVICE BOX: 28331  
Classification: Conditionally Exempt Small Quantity Generator

Violation Status: No violations found

NY MANIFEST:

Country: USA  
EPA ID: NYP004466439  
Facility Status: Not reported  
Location Address 1: 296 BROOME ST  
Code: BP  
Location Address 2: SB28331  
Total Tanks: Not reported  
Location City: NEW YORK  
Location State: NY  
Location Zip: 10002  
Location Zip 4: Not reported

NY MANIFEST:

EPAID: NYP004466439  
Mailing Name: CON EDISON  
Mailing Contact: CON EDISION  
Mailing Address 1: 4 IRVING PL  
Mailing Address 2: 15TH FL  
Mailing City: NEW YORK  
Mailing State: NY  
Mailing Zip: 10003  
Mailing Zip 4: Not reported  
Mailing Country: USA  
Mailing Phone: Not reported

NY MANIFEST:

Document ID: Not reported  
Manifest Status: Not reported  
seq: Not reported  
Year: 2014  
Trans1 State ID: NJD003812047  
Trans2 State ID: Not reported  
Generator Ship Date: 03/13/2014  
Trans1 Recv Date: 03/13/2014  
Trans2 Recv Date: Not reported  
TSD Site Recv Date: 03/14/2014  
Part A Recv Date: Not reported  
Part B Recv Date: Not reported  
Generator EPA ID: NYP004466439  
Trans1 EPA ID: Not reported  
Trans2 EPA ID: Not reported

Map ID  
 Direction  
 Distance  
 Elevation

MAP FINDINGS

Site

Database(s)

EDR ID Number  
 EPA ID Number

**CON EDISON SERVICE BOX: 28331 (Continued)**

**1016972857**

TSDF ID 1: NJD991291105  
 TSDF ID 2: Not reported  
 Manifest Tracking Number: 002360811GBF  
 Import Indicator: N  
 Export Indicator: N  
 Discr Quantity Indicator: N  
 Discr Type Indicator: N  
 Discr Residue Indicator: N  
 Discr Partial Reject Indicator: N  
 Discr Full Reject Indicator: N  
 Manifest Ref Number: Not reported  
 Alt Facility RCRA ID: Not reported  
 Alt Facility Sign Date: Not reported  
 MGMT Method Type Code: H110  
 Waste Code: Not reported  
 Waste Code: Not reported  
 Waste Code: Not reported  
 Waste Code: Not reported  
 Waste Code: Not reported  
 Waste Code: Not reported  
 Quantity: 400  
 Units: P - Pounds  
 Number of Containers: 1  
 Container Type: TT - Cargo tank, tank trucks  
 Handling Method: T Chemical, physical, or biological treatment.  
 Specific Gravity: 1  
 Waste Code: D008  
 Waste Code 1\_2: Not reported  
 Waste Code 1\_3: Not reported  
 Waste Code 1\_4: Not reported  
 Waste Code 1\_5: Not reported  
 Waste Code 1\_6: Not reported

AI511  
 NE  
 1/8-1/4  
 0.243 mi.  
 1285 ft.

**CON EDISON SERVICE BOX 30367**  
**42 CLINTON ST & STANTON ST**  
**NEW YORK, NY 10002**  
**Site 15 of 15 in cluster AI**

**RCRA NonGen / NLR 1014918314**  
**NY MANIFEST NYP004219281**  
**NJ MANIFEST**

**Relative:**  
**Lower**

RCRA NonGen / NLR:

Date form received by agency: 12/01/2010  
 Facility name: CON EDISON SERVICE BOX 30367  
 Facility address: 42 CLINTON ST & STANTON ST  
 NEW YORK, NY 10002  
 EPA ID: NYP004219281  
 Mailing address: IRVING PL RM 828  
 NEW YORK, NY 10003  
 Contact: DANIELLE SIERRA  
 Contact address: Not reported  
 Not reported  
 Contact country: Not reported  
 Contact telephone: (212) 894-9472  
 Contact email: Not reported  
 EPA Region: 02  
 Classification: Non-Generator  
 Description: Handler: Non-Generators do not presently generate hazardous waste

**Actual:**  
**25 ft.**

Map ID  
Direction  
Distance  
Elevation

MAP FINDINGS

Site

Database(s)

EDR ID Number  
EPA ID Number

**CON EDISON SERVICE BOX 30367 (Continued)**

**1014918314**

Handler Activities Summary:

U.S. importer of hazardous waste: No  
Mixed waste (haz. and radioactive): No  
Recycler of hazardous waste: No  
Transporter of hazardous waste: No  
Treater, storer or disposer of HW: No  
Underground injection activity: No  
On-site burner exemption: No  
Furnace exemption: No  
Used oil fuel burner: No  
Used oil processor: No  
User oil refiner: No  
Used oil fuel marketer to burner: No  
Used oil Specification marketer: No  
Used oil transfer facility: No  
Used oil transporter: No

Historical Generators:

Date form received by agency: 11/01/2010  
Site name: CON EDISON SERVICE BOX 30367  
Classification: Conditionally Exempt Small Quantity Generator

Violation Status: No violations found

NY MANIFEST:

Country: USA  
EPA ID: NYP004219281  
Facility Status: Not reported  
Location Address 1: FRONT OF 42 CLINTON ST  
Code: BP  
Location Address 2: Not reported  
Total Tanks: Not reported  
Location City: NEW YORK  
Location State: NY  
Location Zip: 10002  
Location Zip 4: Not reported

NY MANIFEST:

EPAID: NYP004219281  
Mailing Name: CONSOLIDATED EDISON - S BOX 30367  
Mailing Contact: TOM TEELING  
Mailing Address 1: 4 IRVING PLACE RM 828  
Mailing Address 2: Not reported  
Mailing City: NEW YORK  
Mailing State: NY  
Mailing Zip: 10003  
Mailing Zip 4: Not reported  
Mailing Country: USA  
Mailing Phone: 2124603770

NY MANIFEST:

Document ID: Not reported  
Manifest Status: Not reported  
seq: Not reported  
Year: 2010  
Trans1 State ID: NJ0000027193  
Trans2 State ID: Not reported

Map ID  
Direction  
Distance  
Elevation

MAP FINDINGS

Site

Database(s)

EDR ID Number  
EPA ID Number

**CON EDISON SERVICE BOX 30367 (Continued)**

**1014918314**

Generator Ship Date: 11/01/2010  
Trans1 Recv Date: 11/01/2010  
Trans2 Recv Date: Not reported  
TSD Site Recv Date: 11/01/2010  
Part A Recv Date: Not reported  
Part B Recv Date: Not reported  
Generator EPA ID: NYP004219281  
Trans1 EPA ID: Not reported  
Trans2 EPA ID: Not reported  
TSD ID 1: NJD002200046  
TSD ID 2: Not reported  
Manifest Tracking Number: 007656727JJK  
Import Indicator: N  
Export Indicator: N  
Discr Quantity Indicator: N  
Discr Type Indicator: N  
Discr Residue Indicator: N  
Discr Partial Reject Indicator: N  
Discr Full Reject Indicator: N  
Manifest Ref Number: Not reported  
Alt Facility RCRA ID: Not reported  
Alt Facility Sign Date: Not reported  
MGMT Method Type Code: H111  
Waste Code: Not reported  
Waste Code: Not reported  
Waste Code: Not reported  
Waste Code: Not reported  
Waste Code: Not reported  
Waste Code: Not reported  
Quantity: 150.0  
Units: P - Pounds  
Number of Containers: 1.0  
Container Type: TT - Cargo tank, tank trucks  
Handling Method: T Chemical, physical, or biological treatment.  
Specific Gravity: 1.0  
Waste Code: D008  
Waste Code 1\_2: Not reported  
Waste Code 1\_3: Not reported  
Waste Code 1\_4: Not reported  
Waste Code 1\_5: Not reported  
Waste Code 1\_6: Not reported

**NJ MANIFEST:**

EPA Id: NYP004219281  
Mail Address: IRVING PL RM 828  
Mail City/State/Zip: NEW YORK, NY 10003  
Facility Phone: Not reported  
Emergency Phone: Not reported  
Contact: DANIELLE SIERRA  
Comments: Not reported  
SIC Code: Not reported  
County: NY061  
Municipal: Not reported  
Previous EPA Id: Not reported  
Gen Flag: Not reported  
Trans Flag: Not reported

Map ID  
Direction  
Distance  
Elevation

MAP FINDINGS

Site

Database(s)

EDR ID Number  
EPA ID Number

**CON EDISON SERVICE BOX 30367 (Continued)**

**1014918314**

TSD Flag: Not reported  
Name Change: Not reported  
Date Change: Not reported

Manifest:

Manifest Number: 007656727JJK  
EPA ID: NYP004219281  
Date Shipped: 11/01/2010  
TSD EPA ID: NJD002200046  
Transporter EPA ID: NJ0000027193  
Transporter 2 EPA ID: Not reported  
Transporter 3 EPA ID: Not reported  
Transporter 4 EPA ID: Not reported  
Transporter 5 EPA ID: Not reported  
Transporter 6 EPA ID: Not reported  
Transporter 7 EPA ID: Not reported  
Transporter 8 EPA ID: Not reported  
Transporter 9 EPA ID: Not reported  
Transporter 10 EPA ID: Not reported  
Date Trans1 Transported Waste: 11/01/2010  
Date Trans2 Transported Waste: Not reported  
Date Trans3 Transported Waste: Not reported  
Date Trans4 Transported Waste: Not reported  
Date Trans5 Transported Waste: Not reported  
Date Trans6 Transported Waste: Not reported  
Date Trans7 Transported Waste: Not reported  
Date Trans8 Transported Waste: Not reported  
Date Trans9 Transported Waste: Not reported  
Date Trans10 Transported Waste: Not reported  
Date TSD Received Waste: 11/01/2010  
TSD EPA Facility Name: Not reported  
QTY Units: Not reported  
Transporter SEQ ID: Not reported  
Transporter-1 Date: Not reported  
Waste SEQ ID: Not reported  
Waste Type Code 2: Not reported  
Waste Type Code 3: Not reported  
Waste Type Code 4: Not reported  
Waste Type Code 5: Not reported  
Waste Type Code 6: Not reported  
Date Accepted: Not reported  
Manifest Discrepancy Type: Not reported  
Data Entry Number: Not reported  
Was Load Rejected: NEW YORK, NY 10003  
Reason Load Was Rejected: Not reported

Waste:

Manifest Year: Not reported  
Waste Code: D008  
Hand Code: H111  
Quantity: 150 P

MAP FINDINGS

Map ID  
 Direction  
 Distance  
 Elevation

Site

Database(s)      EDR ID Number  
 EPA ID Number

**AO512**      **47 DELANCEY ST**  
**NW**          **47 DELANCEY ST**  
**1/8-1/4**      **MANHATTAN, NY 10002**  
**0.244 mi.**  
**1287 ft.**      **Site 9 of 9 in cluster AO**

**NY AST**      **A100354074**  
                  **N/A**

**Relative:**  
**Higher**

AST:

Region: STATE  
 DEC Region: 2  
 Site Status: Unregulated/Closed  
 Facility Id: 2-611290  
 Program Type: PBS  
 UTM X: 585157.56587  
 UTM Y: 4508103.68245  
 Expiration Date: N/A  
 Site Type: Apartment Building/Office Building

**Actual:**  
**40 ft.**

Affiliation Records:

Site Id: 426203  
 Affiliation Type: Facility Owner  
 Company Name: DAYON REALTY CORP  
 Contact Type: PRES  
 Contact Name: WING T. YEE  
 Address1: PO BOX 432, COOPER STATION  
 Address2: Not reported  
 City: NEW YORK  
 State: NY  
 Zip Code: 10276  
 Country Code: 001  
 Phone: (718) 969-8722  
 EMail: Not reported  
 Fax Number: Not reported  
 Modified By: MSBAPTIS  
 Date Last Modified: 2010-03-17

Site Id: 426203  
 Affiliation Type: Mail Contact  
 Company Name: DAYON REALTY CORP  
 Contact Type: Not reported  
 Contact Name: GEORGE YEE  
 Address1: PO BOX 432, COOPER STATION  
 Address2: Not reported  
 City: NEW YORK  
 State: NY  
 Zip Code: 10276  
 Country Code: 001  
 Phone: (718) 969-8722  
 EMail: Not reported  
 Fax Number: Not reported  
 Modified By: MSBAPTIS  
 Date Last Modified: 2010-03-17

Site Id: 426203  
 Affiliation Type: On-Site Operator  
 Company Name: 47 DELANCEY ST  
 Contact Type: Not reported  
 Contact Name: GEORGE YEE  
 Address1: Not reported  
 Address2: Not reported  
 City: Not reported



Map ID  
Direction  
Distance  
Elevation

MAP FINDINGS

Site

Database(s)

EDR ID Number  
EPA ID Number

**47 DELANCEY ST (Continued)**

**A100354074**

State: NN  
Zip Code: Not reported  
Country Code: 001  
Phone: (718) 969-8722  
EMail: Not reported  
Fax Number: Not reported  
Modified By: MSBAPTIS  
Date Last Modified: 2010-03-17

Site Id: 426203  
Affiliation Type: Emergency Contact  
Company Name: DAYON REALTY CORP  
Contact Type: Not reported  
Contact Name: GEORGE YEE  
Address1: Not reported  
Address2: Not reported  
City: Not reported  
State: NN  
Zip Code: Not reported  
Country Code: 001  
Phone: (718) 969-8722  
EMail: Not reported  
Fax Number: Not reported  
Modified By: MSBAPTIS  
Date Last Modified: 2010-03-17

Tank Info:

Tank Number: 001  
Tank Id: 233424  
Material Code: 0001  
Common Name of Substance: #2 Fuel Oil (On-Site Consumption)

Equipment Records:

J02 - Dispenser - Suction Dispenser  
K00 - Spill Prevention - None  
D01 - Pipe Type - Steel/Carbon Steel/Iron  
E00 - Piping Secondary Containment - None  
G09 - Tank Secondary Containment - Modified Double-Walled (Aboveground)  
H00 - Tank Leak Detection - None  
I04 - Overfill - Product Level Gauge (A/G)  
L00 - Piping Leak Detection - None  
C02 - Pipe Location - Underground/On-ground  
A00 - Tank Internal Protection - None  
I05 - Overfill - Vent Whistle  
F00 - Pipe External Protection - None  
B00 - Tank External Protection - None

Tank Location: 3  
Tank Type: Steel/Carbon Steel/Iron  
Tank Status: Closed - Removed  
Pipe Model: Not reported  
Install Date: Not reported  
Capacity Gallons: 5000  
Tightness Test Method: NN  
Date Test: Not reported

Map ID  
Direction  
Distance  
Elevation

MAP FINDINGS

Site

Database(s)

EDR ID Number  
EPA ID Number

**47 DELANCEY ST (Continued)**

**A100354074**

Next Test Date: Not reported  
Date Tank Closed: 06/07/2010  
Register: True  
Modified By: BVCAMPBE  
Last Modified: 10/21/2010  
Material Name: Not reported

**AX513  
NE  
1/8-1/4  
0.245 mi.  
1294 ft.**

**NYCDEP  
110 ATTORNEY ST  
NEW YORK, NY 10002**

**RCRA NonGen / NLR 1018277435  
ECHO NYP003669652**

**Site 1 of 2 in cluster AX**

**Relative:  
Lower**

RCRA NonGen / NLR:

Date form received by agency: 05/31/2016  
Facility name: NYCDEP  
Facility address: 110 ATTORNEY ST  
NEW YORK, NY 10002  
EPA ID: NYP003669652  
Mailing address: JUNCTION BLVD  
FLUSHING, NY 11373  
Contact: JEANNE NURSE  
Contact address: JUNCTION BLVD  
FLUSHING, NY 11373

**Actual:  
23 ft.**

Contact country: US  
Contact telephone: (718) 595-4675  
Contact email: Not reported  
EPA Region: 02  
Classification: Non-Generator  
Description: Handler: Non-Generators do not presently generate hazardous waste

**Handler Activities Summary:**

U.S. importer of hazardous waste: No  
Mixed waste (haz. and radioactive): No  
Recycler of hazardous waste: No  
Transporter of hazardous waste: No  
Treater, storer or disposer of HW: No  
Underground injection activity: No  
On-site burner exemption: No  
Furnace exemption: No  
Used oil fuel burner: No  
Used oil processor: No  
User oil refiner: No  
Used oil fuel marketer to burner: No  
Used oil Specification marketer: No  
Used oil transfer facility: No  
Used oil transporter: No

**Historical Generators:**

Date form received by agency: 03/01/2016  
Site name: NYCDEP  
Classification: Large Quantity Generator

Violation Status: No violations found

**ECHO:**

Envid: 1018277435

Map ID  
 Direction  
 Distance  
 Elevation

MAP FINDINGS

Site

Database(s)

EDR ID Number  
 EPA ID Number

**NYCDEP (Continued)**

**1018277435**

Registry ID: 110067419715  
 DFR URL: [http://echo.epa.gov/detailed\\_facility\\_report?fid=110067419715](http://echo.epa.gov/detailed_facility_report?fid=110067419715)

**AX514  
 NE  
 1/8-1/4  
 0.245 mi.  
 1294 ft.**

**NYCDEP  
 110 ATTORNEY ST  
 NEW YORK, NY 10002  
 Site 2 of 2 in cluster AX**

**NY MANIFEST S118563244  
 N/A**

**Relative:  
 Lower**

NY MANIFEST:  
 Country: USA  
 EPA ID: NYP003669652  
 Facility Status: Not reported  
 Location Address 1: 110 ATTORNEY ST  
 Code: BP  
 Location Address 2: Not reported  
 Total Tanks: Not reported  
 Location City: NEW YORK  
 Location State: NY  
 Location Zip: 10002  
 Location Zip 4: Not reported

**Actual:  
 23 ft.**

NY MANIFEST:  
 EPAID: NYP003669652  
 Mailing Name: NYCDEP  
 Mailing Contact: NEW YORK CITY DEP  
 Mailing Address 1: 96-05 HORACE HARDING EXPWY  
 Mailing Address 2: Not reported  
 Mailing City: CORONA  
 Mailing State: NY  
 Mailing Zip: 11368  
 Mailing Zip 4: Not reported  
 Mailing Country: USA  
 Mailing Phone: Not reported

NY MANIFEST:  
 Document ID: Not reported  
 Manifest Status: Not reported  
 seq: Not reported  
 Year: 2016  
 Trans1 State ID: NYD064748304  
 Trans2 State ID: NJD080631369  
 Generator Ship Date: 02/22/2016  
 Trans1 Recv Date: 02/22/2016  
 Trans2 Recv Date: 02/23/2016  
 TSD Site Recv Date: 02/26/2016  
 Part A Recv Date: Not reported  
 Part B Recv Date: Not reported  
 Generator EPA ID: NYP003669652  
 Trans1 EPA ID: Not reported  
 Trans2 EPA ID: Not reported  
 TSD ID 1: NJD980536593  
 TSD ID 2: Not reported  
 Manifest Tracking Number: 008933672FLE  
 Import Indicator: N  
 Export Indicator: N  
 Discr Quantity Indicator: N  
 Discr Type Indicator: N

Map ID  
Direction  
Distance  
Elevation

MAP FINDINGS

Site

Database(s)

EDR ID Number  
EPA ID Number

NYCDEP (Continued)

S118563244

Discr Residue Indicator: N  
Discr Partial Reject Indicator: N  
Discr Full Reject Indicator: N  
Manifest Ref Number: Not reported  
Alt Facility RCRA ID: Not reported  
Alt Facility Sign Date: Not reported  
MGMT Method Type Code: H141  
Waste Code: Not reported  
Waste Code: Not reported  
Waste Code: Not reported  
Waste Code: Not reported  
Waste Code: Not reported  
Waste Code: Not reported  
Quantity: 300  
Units: P - Pounds  
Number of Containers: 1  
Container Type: DM - Metal drums, barrels  
Handling Method: B Incineration, heat recovery, burning.  
Specific Gravity: 1  
Waste Code: D001  
Waste Code 1\_2: F003  
Waste Code 1\_3: F005  
Waste Code 1\_4: Not reported  
Waste Code 1\_5: Not reported  
Waste Code 1\_6: Not reported  
  
Document ID: Not reported  
Manifest Status: Not reported  
seq: Not reported  
Year: 2016  
Trans1 State ID: NYD064748304  
Trans2 State ID: NJD080631369  
Generator Ship Date: 02/22/2016  
Trans1 Recv Date: 02/22/2016  
Trans2 Recv Date: 02/23/2016  
TSD Site Recv Date: 02/26/2016  
Part A Recv Date: Not reported  
Part B Recv Date: Not reported  
Generator EPA ID: NYP003669652  
Trans1 EPA ID: Not reported  
Trans2 EPA ID: Not reported  
TSDF ID 1: NJD980536593  
TSDF ID 2: Not reported  
Manifest Tracking Number: 008933672FLE  
Import Indicator: N  
Export Indicator: N  
Discr Quantity Indicator: N  
Discr Type Indicator: N  
Discr Residue Indicator: N  
Discr Partial Reject Indicator: N  
Discr Full Reject Indicator: N  
Manifest Ref Number: Not reported  
Alt Facility RCRA ID: Not reported  
Alt Facility Sign Date: Not reported  
MGMT Method Type Code: H141  
Waste Code: Not reported  
Waste Code: Not reported

Map ID  
Direction  
Distance  
Elevation

MAP FINDINGS

Site

Database(s)

EDR ID Number  
EPA ID Number

NYCDEP (Continued)

S118563244

Waste Code: Not reported  
Waste Code: Not reported  
Waste Code: Not reported  
Waste Code: Not reported  
Quantity: 100  
Units: P - Pounds  
Number of Containers: 1  
Container Type: DF - Fiberboard or plastic drums (glass)  
Handling Method: L Landfill.  
Specific Gravity: 1  
Waste Code: D002  
Waste Code 1\_2: Not reported  
Waste Code 1\_3: Not reported  
Waste Code 1\_4: Not reported  
Waste Code 1\_5: Not reported  
Waste Code 1\_6: Not reported

AM515 162 HENRY ST  
SSW 162 HENRY ST  
1/8-1/4 NEW YORK, NY 10002  
0.246 mi.  
1298 ft. Site 4 of 4 in cluster AM

NY AST U004045067  
N/A

Relative:  
Lower

AST:

Region: STATE  
DEC Region: 2  
Site Status: Unregulated/Closed  
Facility Id: 2-150924  
Program Type: PBS  
UTM X: 585401.67430  
UTM Y: 4507442.56099  
Expiration Date: N/A  
Site Type: Apartment Building/Office Building

Actual:  
24 ft.

Affiliation Records:

Site Id: 4638  
Affiliation Type: Facility Owner  
Company Name: MING & KWANG DEV. CORP.  
Contact Type: Not reported  
Contact Name: Not reported  
Address1: 1771 MELMAR RD  
Address2: Not reported  
City: HUNTINGDON VALLEY  
State: PA  
Zip Code: 19006  
Country Code: 001  
Phone: (215) 947-7855  
EMail: Not reported  
Fax Number: Not reported  
Modified By: TRANSLAT  
Date Last Modified: 2004-03-04

Site Id: 4638  
Affiliation Type: Mail Contact  
Company Name: MING & KWANG DEV. CORP.  
Contact Type: Not reported  
Contact Name: MING CHUNG, LAM

Map ID  
Direction  
Distance  
Elevation

MAP FINDINGS

Site

Database(s)

EDR ID Number  
EPA ID Number

**162 HENRY ST (Continued)**

**U004045067**

Address1: 1771 MELMAR ROAD  
Address2: Not reported  
City: HUNTINGDON VALLEY  
State: PA  
Zip Code: 19006  
Country Code: 001  
Phone: (215) 947-7855  
EMail: Not reported  
Fax Number: Not reported  
Modified By: TRANSLAT  
Date Last Modified: 2004-03-04

Site Id: 4638  
Affiliation Type: On-Site Operator  
Company Name: 162 HENRY ST  
Contact Type: Not reported  
Contact Name: MING CHUNG LAM  
Address1: Not reported  
Address2: Not reported  
City: Not reported  
State: NN  
Zip Code: Not reported  
Country Code: 001  
Phone: (215) 947-7855  
EMail: Not reported  
Fax Number: Not reported  
Modified By: TRANSLAT  
Date Last Modified: 2004-03-04

Site Id: 4638  
Affiliation Type: Emergency Contact  
Company Name: MING & KWANG DEV. CORP.  
Contact Type: Not reported  
Contact Name: DAVID WONG  
Address1: Not reported  
Address2: Not reported  
City: Not reported  
State: NN  
Zip Code: Not reported  
Country Code: 001  
Phone: (437) 203-3965  
EMail: Not reported  
Fax Number: Not reported  
Modified By: TRANSLAT  
Date Last Modified: 2004-03-04

Tank Info:

Tank Number: 001  
Tank Id: 8754  
Material Code: 0001  
Common Name of Substance: #2 Fuel Oil (On-Site Consumption)

Equipment Records:

G00 - Tank Secondary Containment - None  
J02 - Dispenser - Suction Dispenser

Map ID  
 Direction  
 Distance  
 Elevation

MAP FINDINGS

Site

Database(s)

EDR ID Number  
 EPA ID Number

**162 HENRY ST (Continued)**

**U004045067**

I04 - Overfill - Product Level Gauge (A/G)  
 C01 - Pipe Location - Aboveground  
 D02 - Pipe Type - Galvanized Steel  
 H99 - Tank Leak Detection - Other  
 A01 - Tank Internal Protection - Epoxy Liner  
 B01 - Tank External Protection - Painted/Asphalt Coating  
 F06 - Pipe External Protection - Wrapped

Tank Location: 1  
 Tank Type: Steel/Carbon Steel/Iron  
 Tank Status: Closed - Removed  
 Pipe Model: Not reported  
 Install Date: Not reported  
 Capacity Gallons: 1500  
 Tightness Test Method: NN  
 Date Test: Not reported  
 Next Test Date: Not reported  
 Date Tank Closed: 05/23/2002  
 Register: True  
 Modified By: TRANSLAT  
 Last Modified: 03/04/2004  
 Material Name: Not reported

**AR516**  
**West**  
**1/8-1/4**  
**0.246 mi.**  
**1299 ft.**

**CON ED**  
**85 ELDRIDGE ST**  
**NEW YORK, NY 10002**  
**Site 5 of 8 in cluster AR**

**NY MANIFEST** **S118463512**  
**N/A**

**Relative:**  
**Higher**

NY MANIFEST:  
 Country: USA  
 EPA ID: NYP004852766  
 Facility Status: Not reported  
 Location Address 1: 85 ELDRIDGE ST  
 Code: BP  
 Location Address 2: SB 32952  
 Total Tanks: Not reported  
 Location City: NEW YORK  
 Location State: NY  
 Location Zip: 10002  
 Location Zip 4: Not reported

**Actual:**  
**40 ft.**

NY MANIFEST:  
 EPAID: NYP004852766  
 Mailing Name: CON ED  
 Mailing Contact: TOM TEELING  
 Mailing Address 1: 4 IRVING PLACE - 15TH FLOOR  
 Mailing Address 2: Not reported  
 Mailing City: NEW YORK  
 Mailing State: NY  
 Mailing Zip: 10003  
 Mailing Zip 4: Not reported  
 Mailing Country: USA  
 Mailing Phone: 2124603770

NY MANIFEST:  
 Document ID: Not reported  
 Manifest Status: Not reported  
 seq: Not reported

Map ID  
Direction  
Distance  
Elevation

MAP FINDINGS

Site

Database(s)

EDR ID Number  
EPA ID Number

CON ED (Continued)

S118463512

Year: 2015  
Trans1 State ID: NJ0000027193  
Trans2 State ID: Not reported  
Generator Ship Date: 10/14/2015  
Trans1 Recv Date: 10/14/2015  
Trans2 Recv Date: Not reported  
TSD Site Recv Date: 10/15/2015  
Part A Recv Date: Not reported  
Part B Recv Date: Not reported  
Generator EPA ID: NYP004852766  
Trans1 EPA ID: Not reported  
Trans2 EPA ID: Not reported  
TSD ID 1: NJD002200046  
TSD ID 2: Not reported  
Manifest Tracking Number: 014085717JJK  
Import Indicator: N  
Export Indicator: N  
Discr Quantity Indicator: N  
Discr Type Indicator: N  
Discr Residue Indicator: N  
Discr Partial Reject Indicator: N  
Discr Full Reject Indicator: N  
Manifest Ref Number: Not reported  
Alt Facility RCRA ID: Not reported  
Alt Facility Sign Date: Not reported  
MGMT Method Type Code: H110  
Waste Code: Not reported  
Waste Code: Not reported  
Waste Code: Not reported  
Waste Code: Not reported  
Waste Code: Not reported  
Waste Code: Not reported  
Quantity: 500  
Units: P - Pounds  
Number of Containers: 1  
Container Type: TT - Cargo tank, tank trucks  
Handling Method: T Chemical, physical, or biological treatment.  
Specific Gravity: 1  
Waste Code: D008  
Waste Code 1\_2: Not reported  
Waste Code 1\_3: Not reported  
Waste Code 1\_4: Not reported  
Waste Code 1\_5: Not reported  
Waste Code 1\_6: Not reported  
  
Document ID: Not reported  
Manifest Status: Not reported  
seq: Not reported  
Year: 2015  
Trans1 State ID: NJ0000027193  
Trans2 State ID: Not reported  
Generator Ship Date: 10/14/2015  
Trans1 Recv Date: 10/14/2015  
Trans2 Recv Date: Not reported  
TSD Site Recv Date: 10/15/2015  
Part A Recv Date: Not reported  
Part B Recv Date: Not reported



Map ID  
 Direction  
 Distance  
 Elevation

MAP FINDINGS

Site

Database(s)

EDR ID Number  
 EPA ID Number

**CON ED (Continued)**

**S118463512**

Generator EPA ID: NYP004852766  
 Trans1 EPA ID: Not reported  
 Trans2 EPA ID: Not reported  
 TSDF ID 1: NJD002200046  
 TSDF ID 2: Not reported  
 Manifest Tracking Number: 014085717JJK  
 Import Indicator: N  
 Export Indicator: N  
 Discr Quantity Indicator: N  
 Discr Type Indicator: N  
 Discr Residue Indicator: N  
 Discr Partial Reject Indicator: N  
 Discr Full Reject Indicator: N  
 Manifest Ref Number: Not reported  
 Alt Facility RCRA ID: Not reported  
 Alt Facility Sign Date: Not reported  
 MGMT Method Type Code: H110  
 Waste Code: Not reported  
 Waste Code: Not reported  
 Waste Code: Not reported  
 Waste Code: Not reported  
 Waste Code: Not reported  
 Waste Code: Not reported  
 Quantity: 500  
 Units: P - Pounds  
 Number of Containers: 1  
 Container Type: TT - Cargo tank, tank trucks  
 Handling Method: T Chemical, physical, or biological treatment.  
 Specific Gravity: 1  
 Waste Code: D008  
 Waste Code 1\_2: Not reported  
 Waste Code 1\_3: Not reported  
 Waste Code 1\_4: Not reported  
 Waste Code 1\_5: Not reported  
 Waste Code 1\_6: Not reported

**AY517**  
**South**  
**1/8-1/4**  
**0.248 mi.**  
**1308 ft.**

**GOUVERNEUR HEALTH**  
**227 MADISON STREET**  
**NEW YORK, NY 10002**

**NY UST U004122236**  
**NY AST N/A**

**Site 1 of 6 in cluster AY**

**Relative:**  
**Lower**

UST:  
 Id/Status: 2-364908 / Active  
 Program Type: PBS  
 Region: STATE  
 DEC Region: 2  
 Expiration Date: 02/03/2018  
 UTM X: 585475.44608  
 UTM Y: 4507382.12826  
 Site Type: Hospital/Nursing Home/Health Care

**Actual:**  
**20 ft.**

Affiliation Records:  
 Site Id: 18513  
 Affiliation Type: Emergency Contact  
 Company Name: NYC HEALTH & HOSPITALS CORP  
 Contact Type: Not reported

Map ID  
Direction  
Distance  
Elevation

MAP FINDINGS

Site

Database(s)

EDR ID Number  
EPA ID Number

**GOUVERNEUR HEALTH (Continued)**

**U004122236**

Contact Name: DANIEL MEISELS, DIR OF SAFETY  
Address1: Not reported  
Address2: Not reported  
City: Not reported  
State: NN  
Zip Code: Not reported  
Country Code: 999  
Phone: (212) 238-7675  
EMail: Not reported  
Fax Number: Not reported  
Modified By: NRLOMBAR  
Date Last Modified: 2015-03-20

Site Id: 18513  
Affiliation Type: Mail Contact  
Company Name: GOUVERNEUR HEALTH (NYC HCC)  
Contact Type: Not reported  
Contact Name: DANIEL MEISELS, DIRECTOR OF SAFETY  
Address1: 227 MADISON STREET  
Address2: Not reported  
City: NEW YORK  
State: NY  
Zip Code: 10002  
Country Code: 001  
Phone: (212) 238-7875  
EMail: DANIEL.MEISELS@NYCHHC.ORG  
Fax Number: Not reported  
Modified By: NRLOMBAR  
Date Last Modified: 2015-03-20

Site Id: 18513  
Affiliation Type: On-Site Operator  
Company Name: GOUVERNEUR HEALTH  
Contact Type: Not reported  
Contact Name: ROSARIO CARBONE  
Address1: Not reported  
Address2: Not reported  
City: Not reported  
State: NN  
Zip Code: Not reported  
Country Code: 001  
Phone: (212) 238-7001  
EMail: Not reported  
Fax Number: Not reported  
Modified By: AYLAGATI  
Date Last Modified: 2016-11-15

Site Id: 18513  
Affiliation Type: Facility Owner  
Company Name: NYC HEALTH & HOSPITALS CORP  
Contact Type: Not reported  
Contact Name: Not reported  
Address1: 346 BROADWAY  
Address2: Not reported  
City: NEW YORK  
State: NY  
Zip Code: 10013

Map ID  
Direction  
Distance  
Elevation

MAP FINDINGS

Site

Database(s)

EDR ID Number  
EPA ID Number

**GOUVERNEUR HEALTH (Continued)**

**U004122236**

Country Code: 001  
Phone: (212) 442-3853  
EMail: Not reported  
Fax Number: Not reported  
Modified By: NRLOMBAR  
Date Last Modified: 2015-03-20

Tank Info:

Tank Number: 005  
Tank ID: 178961  
Tank Status: Closed - Removed  
Material Name: Closed - Removed  
Capacity Gallons: 10000  
Install Date: 10/07/1993  
Date Tank Closed: 04/11/2008  
Registered: True  
Tank Location: Underground  
Tank Type: Fiberglass reinforced plastic [FRP]  
Material Code: 0008  
Common Name of Substance: Diesel

Tightness Test Method: 00  
Date Test: Not reported  
Next Test Date: Not reported  
Pipe Model: Not reported  
Modified By: NRLOMBAR  
Last Modified: 06/04/2008

Equipment Records:

C02 - Pipe Location - Underground/On-ground  
I02 - Overfill - High Level Alarm  
H01 - Tank Leak Detection - Interstitial - Electronic Monitoring  
G04 - Tank Secondary Containment - Double-Walled (Underground)  
K00 - Spill Prevention - None  
J02 - Dispenser - Suction Dispenser  
D02 - Pipe Type - Galvanized Steel  
B00 - Tank External Protection - None

Tank Number: 006  
Tank ID: 225872  
Tank Status: Closed - Removed  
Material Name: Closed - Removed  
Capacity Gallons: 550  
Install Date: 01/01/1950  
Date Tank Closed: 10/22/2008  
Registered: True  
Tank Location: Underground  
Tank Type: Steel/carbon steel  
Material Code: 0001  
Common Name of Substance: #2 Fuel Oil (On-Site Consumption)

Tightness Test Method: NN  
Date Test: Not reported  
Next Test Date: Not reported  
Pipe Model: Not reported

Map ID  
Direction  
Distance  
Elevation

MAP FINDINGS

Site

Database(s)

EDR ID Number  
EPA ID Number

**GOUVERNEUR HEALTH (Continued)**

**U004122236**

Modified By: NRLOMBAR  
Last Modified: 10/28/2008

Equipment Records:

H00 - Tank Leak Detection - None  
G00 - Tank Secondary Containment - None  
A00 - Tank Internal Protection - None  
I00 - Overfill - None  
L00 - Piping Leak Detection - None  
C00 - Pipe Location - No Piping  
D00 - Pipe Type - No Piping  
E00 - Piping Secondary Containment - None  
K00 - Spill Prevention - None  
J00 - Dispenser - None  
F00 - Pipe External Protection - None  
B00 - Tank External Protection - None

Tank Number: 007  
Tank ID: 240651  
Tank Status: In Service  
Material Name: In Service  
Capacity Gallons: 7000  
Install Date: 06/26/2009  
Date Tank Closed: Not reported  
Registered: True  
Tank Location: Underground  
Tank Type: Steel/carbon steel  
Material Code: 0008  
Common Name of Substance: Diesel

Tightness Test Method: NN  
Date Test: Not reported  
Next Test Date: Not reported  
Pipe Model: Not reported  
Modified By: NRLOMBAR  
Last Modified: 04/02/2015

Equipment Records:

L01 - Piping Leak Detection - Interstitial - Electronic Monitoring  
F04 - Pipe External Protection - Fiberglass  
I02 - Overfill - High Level Alarm  
A00 - Tank Internal Protection - None  
C02 - Pipe Location - Underground/On-ground  
H01 - Tank Leak Detection - Interstitial - Electronic Monitoring  
G04 - Tank Secondary Containment - Double-Walled (Underground)  
E04 - Piping Secondary Containment - Double walled UG  
J02 - Dispenser - Suction Dispenser  
K01 - Spill Prevention - Catch Basin  
B09 - Tank External Protection - Urethane  
D06 - Pipe Type - Fiberglass Reinforced Plastic (FRP)

Tank Number: 101  
Tank ID: 50587  
Tank Status: Closed - Removed  
Material Name: Closed - Removed  
Capacity Gallons: 2500

Map ID  
Direction  
Distance  
Elevation

MAP FINDINGS

Site

Database(s)

EDR ID Number  
EPA ID Number

**GOUVERNEUR HEALTH (Continued)**

**U004122236**

Install Date: 11/01/1995  
Date Tank Closed: 02/19/2008  
Registered: True  
Tank Location: Underground  
Tank Type: Equivalent technology  
Material Code: 0009  
Common Name of Substance: Gasoline

Tightness Test Method: NN  
Date Test: Not reported  
Next Test Date: Not reported  
Pipe Model: Not reported  
Modified By: NRLOMBAR  
Last Modified: 10/28/2008

Equipment Records:

I02 - Overfill - High Level Alarm  
L07 - Piping Leak Detection - Pressurized Piping Leak Detector  
C02 - Pipe Location - Underground/On-ground  
F04 - Pipe External Protection - Fiberglass  
B04 - Tank External Protection - Fiberglass  
H01 - Tank Leak Detection - Interstitial - Electronic Monitoring  
G04 - Tank Secondary Containment - Double-Walled (Underground)  
A03 - Tank Internal Protection - Fiberglass Liner (FRP)  
J02 - Dispenser - Suction Dispenser  
D06 - Pipe Type - Fiberglass Reinforced Plastic (FRP)

AST:

Region: STATE  
DEC Region: 2  
Site Status: Active  
Facility Id: 2-364908  
Program Type: PBS  
UTM X: 585475.44608  
UTM Y: 4507382.12826  
Expiration Date: 02/03/2018  
Site Type: Hospital/Nursing Home/Health Care

Affiliation Records:

Site Id: 18513  
Affiliation Type: Emergency Contact  
Company Name: NYC HEALTH & HOSPITALS CORP  
Contact Type: Not reported  
Contact Name: DANIEL MEISELS, DIR OF SAFETY  
Address1: Not reported  
Address2: Not reported  
City: Not reported  
State: NN  
Zip Code: Not reported  
Country Code: 999  
Phone: (212) 238-7675  
EMail: Not reported  
Fax Number: Not reported  
Modified By: NRLOMBAR  
Date Last Modified: 2015-03-20

Site Id: 18513  
Affiliation Type: Mail Contact

Map ID  
Direction  
Distance  
Elevation

MAP FINDINGS

Site

Database(s)

EDR ID Number  
EPA ID Number

**GOUVERNEUR HEALTH (Continued)**

**U004122236**

Company Name: GOUVERNEUR HEALTH (NYC HCC)  
Contact Type: Not reported  
Contact Name: DANIEL MEISELS, DIRECTOR OF SAFETY  
Address1: 227 MADISON STREET  
Address2: Not reported  
City: NEW YORK  
State: NY  
Zip Code: 10002  
Country Code: 001  
Phone: (212) 238-7875  
EMail: DANIEL.MEISELS@NYCHHC.ORG  
Fax Number: Not reported  
Modified By: NRLOMBAR  
Date Last Modified: 2015-03-20

Site Id: 18513  
Affiliation Type: On-Site Operator  
Company Name: GOUVERNEUR HEALTH  
Contact Type: Not reported  
Contact Name: ROSARIO CARBONE  
Address1: Not reported  
Address2: Not reported  
City: Not reported  
State: NN  
Zip Code: Not reported  
Country Code: 001  
Phone: (212) 238-7001  
EMail: Not reported  
Fax Number: Not reported  
Modified By: AYLAGATI  
Date Last Modified: 2016-11-15

Site Id: 18513  
Affiliation Type: Facility Owner  
Company Name: NYC HEALTH & HOSPITALS CORP  
Contact Type: Not reported  
Contact Name: Not reported  
Address1: 346 BROADWAY  
Address2: Not reported  
City: NEW YORK  
State: NY  
Zip Code: 10013  
Country Code: 001  
Phone: (212) 442-3853  
EMail: Not reported  
Fax Number: Not reported  
Modified By: NRLOMBAR  
Date Last Modified: 2015-03-20

**Tank Info:**

Tank Number: 001  
Tank Id: 22659  
Material Code: 0008  
Common Name of Substance: Diesel

Map ID  
Direction  
Distance  
Elevation

MAP FINDINGS

Site

Database(s)

EDR ID Number  
EPA ID Number

**GOUVERNEUR HEALTH (Continued)**

**U004122236**

Equipment Records:

G00 - Tank Secondary Containment - None  
H00 - Tank Leak Detection - None  
A00 - Tank Internal Protection - None  
I04 - Overfill - Product Level Gauge (A/G)  
C00 - Pipe Location - No Piping  
D01 - Pipe Type - Steel/Carbon Steel/Iron  
B00 - Tank External Protection - None  
F00 - Pipe External Protection - None

Tank Location: 6  
Tank Type: Steel/Carbon Steel/Iron  
Tank Status: Closed - Removed  
Pipe Model: Not reported  
Install Date: 12/01/1967  
Capacity Gallons: 10000  
Tightness Test Method: NN  
Date Test: Not reported  
Next Test Date: Not reported  
Date Tank Closed: 10/07/1993  
Register: True  
Modified By: NRLOMBAR  
Last Modified: 06/04/2008  
Material Name: Not reported

Tank Number: 002  
Tank Id: 22660  
Material Code: 0008  
Common Name of Substance: Diesel

Equipment Records:

L00 - Piping Leak Detection - None  
A00 - Tank Internal Protection - None  
I04 - Overfill - Product Level Gauge (A/G)  
H06 - Tank Leak Detection - Impervious Barrier/Concrete Pad (A/G)  
J02 - Dispenser - Suction Dispenser  
K01 - Spill Prevention - Catch Basin  
D01 - Pipe Type - Steel/Carbon Steel/Iron  
E00 - Piping Secondary Containment - None  
G09 - Tank Secondary Containment - Modified Double-Walled (Aboveground)  
C01 - Pipe Location - Aboveground  
B00 - Tank External Protection - None  
F00 - Pipe External Protection - None

Tank Location: 3  
Tank Type: Steel/Carbon Steel/Iron  
Tank Status: Closed - Removed  
Pipe Model: Not reported  
Install Date: 12/01/1967  
Capacity Gallons: 275  
Tightness Test Method: NN  
Date Test: Not reported  
Next Test Date: Not reported  
Date Tank Closed: 06/11/2013  
Register: True  
Modified By: NRLOMBAR

Map ID  
Direction  
Distance  
Elevation

MAP FINDINGS

Site

Database(s)

EDR ID Number  
EPA ID Number

**GOUVERNEUR HEALTH (Continued)**

**U004122236**

Last Modified: 03/20/2015  
Material Name: Not reported

Tank Number: 003  
Tank Id: 22661  
Material Code: 0009  
Common Name of Substance: Gasoline

Equipment Records:

G00 - Tank Secondary Containment - None  
A00 - Tank Internal Protection - None  
H00 - Tank Leak Detection - None  
C00 - Pipe Location - No Piping  
I04 - Overfill - Product Level Gauge (A/G)  
J02 - Dispenser - Suction Dispenser  
D01 - Pipe Type - Steel/Carbon Steel/Iron  
F00 - Pipe External Protection - None  
B00 - Tank External Protection - None

Tank Location: 6  
Tank Type: Steel/Carbon Steel/Iron  
Tank Status: Closed - Removed  
Pipe Model: Not reported  
Install Date: 12/01/1967  
Capacity Gallons: 550  
Tightness Test Method: NN  
Date Test: Not reported  
Next Test Date: Not reported  
Date Tank Closed: 11/01/1995  
Register: True  
Modified By: TRANSLAT  
Last Modified: 03/04/2004  
Material Name: Not reported

Tank Number: 004  
Tank Id: 22662  
Material Code: 0009  
Common Name of Substance: Gasoline

Equipment Records:

A00 - Tank Internal Protection - None  
G00 - Tank Secondary Containment - None  
H00 - Tank Leak Detection - None  
C00 - Pipe Location - No Piping  
I04 - Overfill - Product Level Gauge (A/G)  
J02 - Dispenser - Suction Dispenser  
D01 - Pipe Type - Steel/Carbon Steel/Iron  
B00 - Tank External Protection - None  
F00 - Pipe External Protection - None

Tank Location: 6  
Tank Type: Steel/Carbon Steel/Iron  
Tank Status: Closed - Removed  
Pipe Model: Not reported  
Install Date: 12/01/1967  
Capacity Gallons: 550



Map ID  
Direction  
Distance  
Elevation

MAP FINDINGS

Site

Database(s)

EDR ID Number  
EPA ID Number

**GOUVERNEUR HEALTH (Continued)**

**U004122236**

Tightness Test Method: NN  
Date Test: Not reported  
Next Test Date: Not reported  
Date Tank Closed: 11/01/1995  
Register: True  
Modified By: TRANSLAT  
Last Modified: 03/04/2004  
Material Name: Not reported

Tank Number: AST-001  
Tank Id: 223420  
Material Code: 0008  
Common Name of Substance: Diesel

Equipment Records:

A00 - Tank Internal Protection - None  
L09 - Piping Leak Detection - Exempt Suction Piping  
C03 - Pipe Location - Aboveground/Underground Combination  
I04 - Overfill - Product Level Gauge (A/G)  
E00 - Piping Secondary Containment - None  
F02 - Pipe External Protection - Original Sacrificial Anode  
G09 - Tank Secondary Containment - Modified Double-Walled (Aboveground)  
J02 - Dispenser - Suction Dispenser  
K00 - Spill Prevention - None  
D01 - Pipe Type - Steel/Carbon Steel/Iron  
H06 - Tank Leak Detection - Impervious Barrier/Concrete Pad (A/G)  
B00 - Tank External Protection - None

Tank Location: 3  
Tank Type: Steel/Carbon Steel/Iron  
Tank Status: Closed - Removed  
Pipe Model: Not reported  
Install Date: 02/28/2008  
Capacity Gallons: 2000  
Tightness Test Method: NN  
Date Test: Not reported  
Next Test Date: Not reported  
Date Tank Closed: 06/11/2013  
Register: True  
Modified By: NRLOMBAR  
Last Modified: 03/20/2015  
Material Name: Not reported

Tank Number: GEN-B  
Tank Id: 254989

Equipment Records:

K99 - Spill Prevention - Other  
L00 - Piping Leak Detection - None  
G12 - Tank Secondary Containment - Double-Walled (AG only)  
I03 - Overfill - Automatic Shut-Off  
A00 - Tank Internal Protection - None  
H01 - Tank Leak Detection - Interstitial - Electronic Monitoring  
I04 - Overfill - Product Level Gauge (A/G)  
J02 - Dispenser - Suction Dispenser

Map ID  
Direction  
Distance  
Elevation

MAP FINDINGS

Site

Database(s)

EDR ID Number  
EPA ID Number

**GOUVERNEUR HEALTH (Continued)**

**U004122236**

D01 - Pipe Type - Steel/Carbon Steel/Iron  
E00 - Piping Secondary Containment - None  
C01 - Pipe Location - Aboveground  
F00 - Pipe External Protection - None  
B00 - Tank External Protection - None  
Tank Location: 3  
Tank Type: Steel/Carbon Steel/Iron  
Tank Status: In Service  
Pipe Model: Not reported  
Install Date: 05/01/2013  
Capacity Gallons: 275  
Tightness Test Method: NN  
Date Test: Not reported  
Next Test Date: Not reported  
Date Tank Closed: Not reported  
Register: True  
Modified By: NRLOMBAR  
Last Modified: 04/02/2015  
Material Name: Not reported

**AY518**  
**South**  
**1/8-1/4**  
**0.248 mi.**  
**1308 ft.**

**CON ED**  
**227 MADISON ST**  
**NEW YORK, NY 10002**

**NY MANIFEST** **S118259766**  
**N/A**

**Site 2 of 6 in cluster AY**

**Relative:**  
**Lower**

**NY MANIFEST:**  
Country: USA  
EPA ID: NYP004837134  
Facility Status: Not reported  
Location Address 1: 227 MADISON ST  
Code: BP  
Location Address 2: Not reported  
Total Tanks: Not reported  
Location City: NEW YORK  
Location State: NY  
Location Zip: 10002  
Location Zip 4: Not reported

**Actual:**  
**20 ft.**

**NY MANIFEST:**  
EPAID: NYP004837134  
Mailing Name: CON ED  
Mailing Contact: TOM TEELING  
Mailing Address 1: 4 IRVING PLACE - 15TH FLOOR  
Mailing Address 2: Not reported  
Mailing City: NEW YORK  
Mailing State: NY  
Mailing Zip: 10003  
Mailing Zip 4: Not reported  
Mailing Country: USA  
Mailing Phone: 2124603770

**NY MANIFEST:**  
Document ID: Not reported  
Manifest Status: Not reported  
seq: Not reported  
Year: 2015  
Trans1 State ID: NJ0000027193

Map ID  
Direction  
Distance  
Elevation

MAP FINDINGS

Site

Database(s)

EDR ID Number  
EPA ID Number

CON ED (Continued)

S118259766

Trans2 State ID: Not reported  
Generator Ship Date: 09/11/2015  
Trans1 Recv Date: 09/11/2015  
Trans2 Recv Date: Not reported  
TSD Site Recv Date: 09/11/2015  
Part A Recv Date: Not reported  
Part B Recv Date: Not reported  
Generator EPA ID: NYP004837134  
Trans1 EPA ID: Not reported  
Trans2 EPA ID: Not reported  
TSD ID 1: NJD002200046  
TSD ID 2: Not reported  
Manifest Tracking Number: 014472907JJK  
Import Indicator: N  
Export Indicator: N  
Discr Quantity Indicator: N  
Discr Type Indicator: N  
Discr Residue Indicator: N  
Discr Partial Reject Indicator: N  
Discr Full Reject Indicator: N  
Manifest Ref Number: Not reported  
Alt Facility RCRA ID: Not reported  
Alt Facility Sign Date: Not reported  
MGMT Method Type Code: H110  
Waste Code: Not reported  
Waste Code: Not reported  
Waste Code: Not reported  
Waste Code: Not reported  
Waste Code: Not reported  
Waste Code: Not reported  
Quantity: 2500  
Units: P - Pounds  
Number of Containers: 1  
Container Type: TT - Cargo tank, tank trucks  
Handling Method: T Chemical, physical, or biological treatment.  
Specific Gravity: 1  
Waste Code: D008  
Waste Code 1\_2: Not reported  
Waste Code 1\_3: Not reported  
Waste Code 1\_4: Not reported  
Waste Code 1\_5: Not reported  
Waste Code 1\_6: Not reported  
  
Document ID: Not reported  
Manifest Status: Not reported  
seq: Not reported  
Year: 2015  
Trans1 State ID: NJ0000027193  
Trans2 State ID: Not reported  
Generator Ship Date: 09/11/2015  
Trans1 Recv Date: 09/11/2015  
Trans2 Recv Date: Not reported  
TSD Site Recv Date: 09/11/2015  
Part A Recv Date: Not reported  
Part B Recv Date: Not reported  
Generator EPA ID: NYP004837134  
Trans1 EPA ID: Not reported

Map ID  
 Direction  
 Distance  
 Elevation

MAP FINDINGS

Site

Database(s)

EDR ID Number  
 EPA ID Number

**CON ED (Continued)**

**S118259766**

Trans2 EPA ID: Not reported  
 TSD ID 1: NJD002200046  
 TSD ID 2: Not reported  
 Manifest Tracking Number: 014472907JJK  
 Import Indicator: N  
 Export Indicator: N  
 Discr Quantity Indicator: N  
 Discr Type Indicator: N  
 Discr Residue Indicator: N  
 Discr Partial Reject Indicator: N  
 Discr Full Reject Indicator: N  
 Manifest Ref Number: Not reported  
 Alt Facility RCRA ID: Not reported  
 Alt Facility Sign Date: Not reported  
 MGMT Method Type Code: H110  
 Waste Code: Not reported  
 Waste Code: Not reported  
 Waste Code: Not reported  
 Waste Code: Not reported  
 Waste Code: Not reported  
 Waste Code: Not reported  
 Quantity: 2500  
 Units: P - Pounds  
 Number of Containers: 1  
 Container Type: TT - Cargo tank, tank trucks  
 Handling Method: T Chemical, physical, or biological treatment.  
 Specific Gravity: 1  
 Waste Code: D008  
 Waste Code 1\_2: Not reported  
 Waste Code 1\_3: Not reported  
 Waste Code 1\_4: Not reported  
 Waste Code 1\_5: Not reported  
 Waste Code 1\_6: Not reported

**AY519**  
 South  
 1/8-1/4  
 0.248 mi.  
 1308 ft.

**GOUVERNEUR HEALTH CARE SERVICES**  
**227 MADISON STREET**  
**NEW YORK, NY 10002**  
 Site 3 of 6 in cluster AY

**PA MANIFEST S112069381**  
**N/A**

**Relative:**  
**Lower**

Manifest Details:  
 Year: 2011  
 Manifest Number: 009334069JJK  
 Manifest Type: TSD Copy  
 Generator EPA Id: NYD986899367  
 Generator Date: 12/09/2011  
 Mailing Address: Not reported  
 Mailing City, St, Zip: Not reported  
 Contact Name: Not reported  
 Contact Phone: Not reported  
 TSD EPA Id: PAD067098822  
 TSD Date: Not reported  
 TSD Facility Name: CYCLE CHEM INC  
 TSD Facility Address: 550 INDUSTRIAL DRIVE  
 TSD Facility City: LEWISBERRY  
 TSD Facility State: PA  
 Facility Telephone: Not reported

**Actual:**  
**20 ft.**

Map ID  
Direction  
Distance  
Elevation

MAP FINDINGS

Site

Database(s)

EDR ID Number  
EPA ID Number

**GOUVERNEUR HEALTH CARE SERVICES (Continued)**

**S112069381**

Page Number: 1  
Line Number: 2  
Waste Number: D001  
Container Number: 1  
Container Type: Metal drums, barrels, kegs  
Waste Quantity: 48  
Unit: Pounds  
Handling Code: Not reported  
TSP EPA Id: Not reported  
Date TSP Sig: Not reported

Year: 2011  
Manifest Number: 009334069JJK  
Manifest Type: TSD Copy  
Generator EPA Id: NYD986899367  
Generator Date: 12/09/2011  
Mailing Address: Not reported  
Mailing City, St, Zip: Not reported  
Contact Name: Not reported  
Contact Phone: Not reported  
TSD EPA Id: PAD067098822  
TSD Date: Not reported  
TSD Facility Name: CYCLE CHEM INC  
TSD Facility Address: 550 INDUSTRIAL DRIVE  
TSD Facility City: LEWISBERRY  
TSD Facility State: PA  
Facility Telephone: Not reported  
Page Number: 1  
Line Number: 2  
Waste Number: D002  
Container Number: 1  
Container Type: Metal drums, barrels, kegs  
Waste Quantity: 48  
Unit: Pounds  
Handling Code: Not reported  
TSP EPA Id: Not reported  
Date TSP Sig: Not reported

Year: 2011  
Manifest Number: 009334069JJK  
Manifest Type: TSD Copy  
Generator EPA Id: NYD986899367  
Generator Date: 12/09/2011  
Mailing Address: Not reported  
Mailing City, St, Zip: Not reported  
Contact Name: Not reported  
Contact Phone: Not reported  
TSD EPA Id: PAD067098822  
TSD Date: Not reported  
TSD Facility Name: CYCLE CHEM INC  
TSD Facility Address: 550 INDUSTRIAL DRIVE  
TSD Facility City: LEWISBERRY  
TSD Facility State: PA  
Facility Telephone: Not reported  
Page Number: 1  
Line Number: 1  
Waste Number: D008

Map ID  
Direction  
Distance  
Elevation

MAP FINDINGS

Site

Database(s)

EDR ID Number  
EPA ID Number

**GOUVERNEUR HEALTH CARE SERVICES (Continued)**

**S112069381**

Container Number: 3  
Container Type: Metal drums, barrels, kegs  
Waste Quantity: 940  
Unit: Pounds  
Handling Code: Not reported  
TSP EPA Id: Not reported  
Date TSP Sig: Not reported

**AY520**  
**South**  
**1/8-1/4**  
**0.248 mi.**  
**1308 ft.**

**GOUVERNEUR HEALTH**  
**227 MADISON STREET**  
**NEW YORK, NY 10002**

**Site 4 of 6 in cluster AY**

**RCRA-LQG 1000430943**  
**ICIS NYD986899367**  
**US AIRS**  
**NY MANIFEST**

**Relative:**  
**Lower**

RCRA-LQG:

Date form received by agency: 02/08/2016

Facility name: GOUVERNEUR HEALTH

Facility address: 227 MADISON STREET  
NEW YORK, NY 10002

EPA ID: NYD986899367

Mailing address: MADISON STREET  
NEW YORK, NY 10002

Contact: DANIEL MEISELS  
Contact address: MADISON STREET  
NEW YORK, NY 10002

Contact country: US

Contact telephone: (212) 238-7675

Contact email: DANIEL.MEISELS@NYCHHC.ORG

EPA Region: 02

Land type: Municipal

Classification: Large Quantity Generator

Description: Handler: generates 1,000 kg or more of hazardous waste during any calendar month; or generates more than 1 kg of acutely hazardous waste during any calendar month; or generates more than 100 kg of any residue or contaminated soil, waste or other debris resulting from the cleanup of a spill, into or on any land or water, of acutely hazardous waste during any calendar month; or generates 1 kg or less of acutely hazardous waste during any calendar month, and accumulates more than 1 kg of acutely hazardous waste at any time; or generates 100 kg or less of any residue or contaminated soil, waste or other debris resulting from the cleanup of a spill, into or on any land or water, of acutely hazardous waste during any calendar month, and accumulates more than 100 kg of that material at any time

Owner/Operator Summary:

Owner/operator name: NYC HEALTH & HOSPITALS CORPORATION

Owner/operator address: WORTH ST  
NEW YORK, NY 10013

Owner/operator country: US

Owner/operator telephone: Not reported

Legal status: Municipal

Owner/Operator Type: Operator

Owner/Op start date: 01/01/1972

Owner/Op end date: Not reported

Owner/operator name: NYC HEALTH & HOSPITALS CORPORATION

Owner/operator address: WORTH STREET

Map ID  
Direction  
Distance  
Elevation

MAP FINDINGS

Site

Database(s)

EDR ID Number  
EPA ID Number

**GOUVERNEUR HEALTH (Continued)**

**1000430943**

NEW YORK, NY 10013  
Owner/operator country: US  
Owner/operator telephone: Not reported  
Legal status: Municipal  
Owner/Operator Type: Owner  
Owner/Op start date: 01/01/1972  
Owner/Op end date: Not reported

Handler Activities Summary:

U.S. importer of hazardous waste: No  
Mixed waste (haz. and radioactive): No  
Recycler of hazardous waste: No  
Transporter of hazardous waste: No  
Treater, storer or disposer of HW: No  
Underground injection activity: No  
On-site burner exemption: No  
Furnace exemption: No  
Used oil fuel burner: No  
Used oil processor: No  
User oil refiner: No  
Used oil fuel marketer to burner: No  
Used oil Specification marketer: No  
Used oil transfer facility: No  
Used oil transporter: No

- . Waste code: D001
- . Waste name: IGNITABLE WASTE
  
- . Waste code: D007
- . Waste name: CHROMIUM
  
- . Waste code: P001
- . Waste name: 2H-1-BENZOPYRAN-2-ONE, 4-HYDROXY-3-(3-OXO-1-PHENYLBUTYL)-, & SALTS, WHEN PRESENT AT CONCENTRATIONS GREATER THAN 0.3% (OR) WARFARIN, & SALTS, WHEN PRESENT AT CONCENTRATIONS GREATER THAN 0.3%
  
- . Waste code: P075
- . Waste name: NICOTINE, & SALTS (OR) PYRIDINE, 3-(1-METHYL-2-PYRROLIDINYL)-,(S)-, & SALTS
  
- . Waste code: U205
- . Waste name: SELENIUM SULFIDE (OR) SELENIUM SULFIDE SES2 (R,T)
  
- . Waste code: B007
- . Waste name: B007

Historical Generators:

Date form received by agency: 09/22/2014  
Site name: GOUVERNEUR HEALTH  
Classification: Large Quantity Generator

- . Waste code: D001
- . Waste name: IGNITABLE WASTE
  
- . Waste code: D007
- . Waste name: CHROMIUM

Map ID  
Direction  
Distance  
Elevation

MAP FINDINGS

Site

Database(s)

EDR ID Number  
EPA ID Number

**GOUVERNEUR HEALTH (Continued)**

**1000430943**

. Waste code: D024  
. Waste name: M-CRESOL

. Waste code: P001  
. Waste name: 2H-1-BENZOPYRAN-2-ONE, 4-HYDROXY-3-(3-OXO-1-PHENYLBUTYL)-, & SALTS, WHEN PRESENT AT CONCENTRATIONS GREATER THAN 0.3% (OR) WARFARIN, & SALTS, WHEN PRESENT AT CONCENTRATIONS GREATER THAN 0.3%

. Waste code: P075  
. Waste name: NICOTINE, & SALTS (OR) PYRIDINE, 3-(1-METHYL-2-PYRROLIDINYL)-,(S)-, & SALTS

. Waste code: B007  
. Waste name: B007

Date form received by agency: 01/01/2007  
Site name: GOUVERNEUR HOSPITAL  
Classification: Conditionally Exempt Small Quantity Generator

Date form received by agency: 01/01/2006  
Site name: GOUVERNEUR HOSPITAL  
Classification: Conditionally Exempt Small Quantity Generator

Date form received by agency: 04/18/1995  
Site name: GOUVERNEUR HOSPITAL  
Classification: Not a generator, verified

. Waste code: NONE  
. Waste name: None

Date form received by agency: 09/12/1994  
Site name: GOUVERNEUR HOSPITAL  
Classification: Large Quantity Generator

. Waste code: D000  
. Waste name: Not Defined

. Waste code: D001  
. Waste name: IGNITABLE WASTE

. Waste code: D002  
. Waste name: CORROSIVE WASTE

. Waste code: D003  
. Waste name: REACTIVE WASTE

. Waste code: D005  
. Waste name: BARIUM

. Waste code: D008  
. Waste name: LEAD

. Waste code: D018  
. Waste name: BENZENE

. Waste code: F003  
. Waste name: THE FOLLOWING SPENT NONHALOGENATED SOLVENTS: XYLENE, ACETONE, ETHYL



Map ID  
Direction  
Distance  
Elevation

MAP FINDINGS

Site

Database(s)

EDR ID Number  
EPA ID Number

**GOUVERNEUR HEALTH (Continued)**

**1000430943**

ACETATE, ETHYL BENZENE, ETHYL ETHER, METHYL ISOBUTYL KETONE, N-BUTYL ALCOHOL, CYCLOHEXANONE, AND METHANOL; ALL SPENT SOLVENT MIXTURES/BLENDS CONTAINING, BEFORE USE, ONLY THE ABOVE SPENT NONHALOGENATED SOLVENTS; AND ALL SPENT SOLVENT MIXTURES/BLENDS CONTAINING, BEFORE USE, ONE OR MORE OF THE ABOVE NONHALOGENATED SOLVENTS, AND A TOTAL OF TEN PERCENT OR MORE (BY VOLUME) OF ONE OR MORE OF THOSE SOLVENTS LISTED IN F001, F002, F004, AND F005; AND STILL BOTTOMS FROM THE RECOVERY OF THESE SPENT SOLVENTS AND SPENT SOLVENT MIXTURES.

. Waste code: U122  
. Waste name: FORMALDEHYDE

Facility Has Received Notices of Violations:

Regulation violated: Not reported  
Area of violation: LDR - General  
Date violation determined: 09/09/2015  
Date achieved compliance: 12/02/2015  
Violation lead agency: State  
Enforcement action: WRITTEN INFORMAL  
Enforcement action date: 11/16/2015  
Enf. disposition status: Not reported  
Enf. disp. status date: Not reported  
Enforcement lead agency: State  
Proposed penalty amount: Not reported  
Final penalty amount: Not reported  
Paid penalty amount: Not reported

Regulation violated: Not reported  
Area of violation: Universal Waste - Small Quantity Handlers  
Date violation determined: 09/09/2015  
Date achieved compliance: 09/16/2015  
Violation lead agency: State  
Enforcement action: WRITTEN INFORMAL  
Enforcement action date: 11/16/2015  
Enf. disposition status: Not reported  
Enf. disp. status date: Not reported  
Enforcement lead agency: State  
Proposed penalty amount: Not reported  
Final penalty amount: Not reported  
Paid penalty amount: Not reported

Regulation violated: Not reported  
Area of violation: Generators - Pre-transport  
Date violation determined: 09/09/2015  
Date achieved compliance: 12/02/2015  
Violation lead agency: State  
Enforcement action: WRITTEN INFORMAL  
Enforcement action date: 11/16/2015  
Enf. disposition status: Not reported  
Enf. disp. status date: Not reported  
Enforcement lead agency: State  
Proposed penalty amount: Not reported  
Final penalty amount: Not reported  
Paid penalty amount: Not reported

Regulation violated: Not reported

Map ID  
Direction  
Distance  
Elevation

MAP FINDINGS

Site

Database(s)

EDR ID Number  
EPA ID Number

**GOUVERNEUR HEALTH (Continued)**

**1000430943**

Area of violation: State Statute or Regulation  
Date violation determined: 09/09/2015  
Date achieved compliance: 12/02/2015  
Violation lead agency: State  
Enforcement action: WRITTEN INFORMAL  
Enforcement action date: 11/16/2015  
Enf. disposition status: Not reported  
Enf. disp. status date: Not reported  
Enforcement lead agency: State  
Proposed penalty amount: Not reported  
Final penalty amount: Not reported  
Paid penalty amount: Not reported

Regulation violated: Not reported  
Area of violation: Universal Waste - Small Quantity Handlers  
Date violation determined: 09/09/2015  
Date achieved compliance: 10/22/2015  
Violation lead agency: State  
Enforcement action: WRITTEN INFORMAL  
Enforcement action date: 11/16/2015  
Enf. disposition status: Not reported  
Enf. disp. status date: Not reported  
Enforcement lead agency: State  
Proposed penalty amount: Not reported  
Final penalty amount: Not reported  
Paid penalty amount: Not reported

Regulation violated: Not reported  
Area of violation: Generators - General  
Date violation determined: 12/20/1990  
Date achieved compliance: 03/27/1991  
Violation lead agency: State  
Enforcement action: WRITTEN INFORMAL  
Enforcement action date: 01/25/1991  
Enf. disposition status: Not reported  
Enf. disp. status date: Not reported  
Enforcement lead agency: State  
Proposed penalty amount: Not reported  
Final penalty amount: Not reported  
Paid penalty amount: Not reported

Evaluation Action Summary:  
Evaluation date: 09/09/2015  
Evaluation: COMPLIANCE EVALUATION INSPECTION ON-SITE  
Area of violation: State Statute or Regulation  
Date achieved compliance: 12/02/2015  
Evaluation lead agency: State

Evaluation date: 09/09/2015  
Evaluation: COMPLIANCE EVALUATION INSPECTION ON-SITE  
Area of violation: Universal Waste - Small Quantity Handlers  
Date achieved compliance: 09/16/2015  
Evaluation lead agency: State

Evaluation date: 09/09/2015  
Evaluation: COMPLIANCE EVALUATION INSPECTION ON-SITE  
Area of violation: LDR - General

Map ID  
Direction  
Distance  
Elevation

MAP FINDINGS

Site

Database(s)

EDR ID Number  
EPA ID Number

**GOUVERNEUR HEALTH (Continued)**

**1000430943**

Date achieved compliance: 12/02/2015  
Evaluation lead agency: State

Evaluation date: 09/09/2015  
Evaluation: COMPLIANCE EVALUATION INSPECTION ON-SITE  
Area of violation: Generators - Pre-transport  
Date achieved compliance: 12/02/2015  
Evaluation lead agency: State

Evaluation date: 09/09/2015  
Evaluation: COMPLIANCE EVALUATION INSPECTION ON-SITE  
Area of violation: Universal Waste - Small Quantity Handlers  
Date achieved compliance: 10/22/2015  
Evaluation lead agency: State

Evaluation date: 12/20/1990  
Evaluation: COMPLIANCE EVALUATION INSPECTION ON-SITE  
Area of violation: Generators - General  
Date achieved compliance: 03/27/1991  
Evaluation lead agency: State

Evaluation date: 12/20/1990  
Evaluation: COMPLIANCE EVALUATION INSPECTION ON-SITE  
Area of violation: Not reported  
Date achieved compliance: Not reported  
Evaluation lead agency: EPA

ICIS:

Enforcement Action ID: 02-2007-0800  
FRS ID: 110001576919  
Action Name: NYCHHC Lincoln, Gouverneur, Satellites  
Facility Name: GOUVERNEUR HOSPITAL  
Facility Address: 227 MADISON ST  
MANHATTAN, NY 10002  
Enforcement Action Type: RCRA 3008A AO For Comp And/Or Penalty  
Facility County: NEW YORK  
Program System Acronym: ICIS  
Enforcement Action Forum Desc: Administrative - Formal  
EA Type Code: 3008A  
Facility SIC Code: 8062  
Federal Facility ID: Not reported  
Latitude in Decimal Degrees: 40.712766  
Longitude in Decimal Degrees: -73.988415  
Permit Type Desc: Not reported  
Program System Acronym: 600011131  
Facility NAICS Code: 622110  
Tribal Land Code: Not reported

Facility Name: GOUVERNEUR HOSPITAL  
Address: 227 MADISON AVENUE  
Tribal Indicator: N  
Fed Facility: No  
NAIC Code: Not reported  
SIC Code: 8062

Facility Name: GOUVERNEUR HOSPITAL  
Address: 227 MADISON AVENUE

Map ID  
Direction  
Distance  
Elevation

MAP FINDINGS

Site

Database(s)

EDR ID Number  
EPA ID Number

**GOUVERNEUR HEALTH (Continued)**

**1000430943**

Tribal Indicator: N  
Fed Facility: No  
NAIC Code: Not reported  
SIC Code: 8062

Facility Name: GOUVERNEUR HOSPITAL  
Address: 227 MADISON AVENUE  
Tribal Indicator: N  
Fed Facility: No  
NAIC Code: Not reported  
SIC Code: 8062

**US AIRS MINOR:**

Envid: 1000430943  
Region Code: 02  
Programmatic ID: AIR NY0000002620600182  
Facility Registry ID: 110001576919  
D and B Number: Not reported  
Primary SIC Code: 8062  
NAICS Code: 622110  
Default Air Classification Code: MIN  
Facility Type of Ownership Code: POF  
Air CMS Category Code: Not reported  
HPV Status: Not reported

**NY MANIFEST:**

Country: USA  
EPA ID: NYP004851859  
Facility Status: Not reported  
Location Address 1: 227 MADISON ST  
Code: BP  
Location Address 2: V 397  
Total Tanks: Not reported  
Location City: NEW YORK  
Location State: NY  
Location Zip: 10002  
Location Zip 4: Not reported

**NY MANIFEST:**

EPAID: NYP004851859  
Mailing Name: CON EDISON  
Mailing Contact: DENNIS HUACON  
Mailing Address 1: 4 IRVING PL 15TH FL  
Mailing Address 2: Not reported  
Mailing City: NEW YORK  
Mailing State: NY  
Mailing Zip: 10003  
Mailing Zip 4: Not reported  
Mailing Country: USA  
Mailing Phone: 2124603770

**NY MANIFEST:**

Document ID: Not reported  
Manifest Status: Not reported  
seq: Not reported  
Year: 2015

Map ID  
Direction  
Distance  
Elevation

MAP FINDINGS

Site

Database(s)

EDR ID Number  
EPA ID Number

**GOUVERNEUR HEALTH (Continued)**

**1000430943**

Trans1 State ID: NJD003812047  
Trans2 State ID: Not reported  
Generator Ship Date: 10/12/2015  
Trans1 Recv Date: 10/12/2015  
Trans2 Recv Date: Not reported  
TSD Site Recv Date: 10/14/2015  
Part A Recv Date: Not reported  
Part B Recv Date: Not reported  
Generator EPA ID: NYP004851859  
Trans1 EPA ID: Not reported  
Trans2 EPA ID: Not reported  
TSD ID 1: NJD991291105  
TSD ID 2: Not reported  
Manifest Tracking Number: 002832320GBF  
Import Indicator: N  
Export Indicator: N  
Discr Quantity Indicator: N  
Discr Type Indicator: N  
Discr Residue Indicator: N  
Discr Partial Reject Indicator: N  
Discr Full Reject Indicator: N  
Manifest Ref Number: Not reported  
Alt Facility RCRA ID: Not reported  
Alt Facility Sign Date: Not reported  
MGMT Method Type Code: H110  
Waste Code: Not reported  
Waste Code: Not reported  
Waste Code: Not reported  
Waste Code: Not reported  
Waste Code: Not reported  
Waste Code: Not reported  
Quantity: 1000  
Units: P - Pounds  
Number of Containers: 1  
Container Type: TT - Cargo tank, tank trucks  
Handling Method: T Chemical, physical, or biological treatment.  
Specific Gravity: 1  
Waste Code: D008  
Waste Code 1\_2: Not reported  
Waste Code 1\_3: Not reported  
Waste Code 1\_4: Not reported  
Waste Code 1\_5: Not reported  
Waste Code 1\_6: Not reported  
  
Document ID: Not reported  
Manifest Status: Not reported  
seq: Not reported  
Year: 2015  
Trans1 State ID: NJD003812047  
Trans2 State ID: Not reported  
Generator Ship Date: 10/12/2015  
Trans1 Recv Date: 10/12/2015  
Trans2 Recv Date: Not reported  
TSD Site Recv Date: 10/14/2015  
Part A Recv Date: Not reported  
Part B Recv Date: Not reported  
Generator EPA ID: NYP004851859

Map ID  
Direction  
Distance  
Elevation

MAP FINDINGS

Site

Database(s)

EDR ID Number  
EPA ID Number

**GOUVERNEUR HEALTH (Continued)**

**1000430943**

Trans1 EPA ID: Not reported  
Trans2 EPA ID: Not reported  
TSDF ID 1: NJD991291105  
TSDF ID 2: Not reported  
Manifest Tracking Number: 002832320GBF  
Import Indicator: N  
Export Indicator: N  
Discr Quantity Indicator: N  
Discr Type Indicator: N  
Discr Residue Indicator: N  
Discr Partial Reject Indicator: N  
Discr Full Reject Indicator: N  
Manifest Ref Number: Not reported  
Alt Facility RCRA ID: Not reported  
Alt Facility Sign Date: Not reported  
MGMT Method Type Code: H110  
Waste Code: Not reported  
Waste Code: Not reported  
Waste Code: Not reported  
Waste Code: Not reported  
Waste Code: Not reported  
Waste Code: Not reported  
Quantity: 1000  
Units: P - Pounds  
Number of Containers: 1  
Container Type: TT - Cargo tank, tank trucks  
Handling Method: T Chemical, physical, or biological treatment.  
Specific Gravity: 1  
Waste Code: D008  
Waste Code 1\_2: Not reported  
Waste Code 1\_3: Not reported  
Waste Code 1\_4: Not reported  
Waste Code 1\_5: Not reported  
Waste Code 1\_6: Not reported

Country: USA  
EPA ID: NYD986899367  
Facility Status: Not reported  
Location Address 1: 227 MADISON STREET  
Code: BP  
Location Address 2: Not reported  
Total Tanks: Not reported  
Location City: NEW YORK  
Location State: NY  
Location Zip: 10002  
Location Zip 4: Not reported

NY MANIFEST:  
EPAID: NYD986899367  
Mailing Name: GOUVERNUER HEALTH  
Mailing Contact: GOUVERNUER HEALTH  
Mailing Address 1: 227 MADISON STREET  
Mailing Address 2: Not reported  
Mailing City: NEW YORK  
Mailing State: NY  
Mailing Zip: 10002  
Mailing Zip 4: Not reported

Map ID  
Direction  
Distance  
Elevation

MAP FINDINGS

Site

Database(s)

EDR ID Number  
EPA ID Number

**GOUVERNEUR HEALTH (Continued)**

**1000430943**

Mailing Country: USA  
Mailing Phone: 2122387054

**NY MANIFEST:**

Document ID: NYG4278825  
Manifest Status: Not reported  
seq: Not reported  
Year: 2004  
Trans1 State ID: Not reported  
Trans2 State ID: Not reported  
Generator Ship Date: 08/25/2004  
Trans1 Recv Date: 08/25/2004  
Trans2 Recv Date: Not reported  
TSD Site Recv Date: 08/26/2004  
Part A Recv Date: Not reported  
Part B Recv Date: Not reported  
Generator EPA ID: NYD986899367  
Trans1 EPA ID: MAD985286988  
Trans2 EPA ID: Not reported  
TSD ID 1: NYD077444  
TSD ID 2: Not reported  
Manifest Tracking Number: Not reported  
Import Indicator: Not reported  
Export Indicator: Not reported  
Discr Quantity Indicator: Not reported  
Discr Type Indicator: Not reported  
Discr Residue Indicator: Not reported  
Discr Partial Reject Indicator: Not reported  
Discr Full Reject Indicator: Not reported  
Manifest Ref Number: Not reported  
Alt Facility RCRA ID: Not reported  
Alt Facility Sign Date: Not reported  
MGMT Method Type Code: Not reported  
Waste Code: D009 - MERCURY 0.2 MG/L TCLP  
Waste Code: Not reported  
Waste Code: Not reported  
Waste Code: Not reported  
Waste Code: Not reported  
Waste Code: Not reported  
Quantity: 00100  
Units: P - Pounds  
Number of Containers: 001  
Container Type: DF - Fiberboard or plastic drums (glass)  
Handling Method: R Material recovery of more than 75 percent of the total material.  
Specific Gravity: 01.00  
Waste Code: D001 - NON-LISTED IGNITABLE WASTES  
Waste Code: Not reported  
Waste Code: Not reported  
Waste Code: Not reported  
Waste Code: Not reported  
Quantity: 00050  
Units: P - Pounds  
Number of Containers: 001  
Container Type: DF - Fiberboard or plastic drums (glass)  
Handling Method: B Incineration, heat recovery, burning.  
Specific Gravity: 01.00

Map ID  
Direction  
Distance  
Elevation

MAP FINDINGS

Site

Database(s)

EDR ID Number  
EPA ID Number

GOUVERNEUR HEALTH (Continued)

1000430943

Document ID: NYG4281192  
Manifest Status: Not reported  
seq: Not reported  
Year: 2004  
Trans1 State ID: MA58500  
Trans2 State ID: Not reported  
Generator Ship Date: 04/22/2004  
Trans1 Recv Date: 04/22/2004  
Trans2 Recv Date: Not reported  
TSD Site Recv Date: 04/22/2004  
Part A Recv Date: Not reported  
Part B Recv Date: Not reported  
Generator EPA ID: NYD986899367  
Trans1 EPA ID: MAD985286988  
Trans2 EPA ID: Not reported  
TSD ID 1: NYD077444  
TSD ID 2: Not reported  
Manifest Tracking Number: Not reported  
Import Indicator: Not reported  
Export Indicator: Not reported  
Discr Quantity Indicator: Not reported  
Discr Type Indicator: Not reported  
Discr Residue Indicator: Not reported  
Discr Partial Reject Indicator: Not reported  
Discr Full Reject Indicator: Not reported  
Manifest Ref Number: Not reported  
Alt Facility RCRA ID: Not reported  
Alt Facility Sign Date: Not reported  
MGMT Method Type Code: Not reported  
Waste Code: D001 - NON-LISTED IGNITABLE WASTES  
Waste Code: Not reported  
Waste Code: Not reported  
Waste Code: Not reported  
Waste Code: Not reported  
Waste Code: Not reported  
Waste Code: Not reported  
Quantity: 00010  
Units: P - Pounds  
Number of Containers: 001  
Container Type: DF - Fiberboard or plastic drums (glass)  
Handling Method: B Incineration, heat recovery, burning.  
Specific Gravity: 01.00  
Waste Code: D001 - NON-LISTED IGNITABLE WASTES  
Waste Code: Not reported  
Waste Code: Not reported  
Waste Code: Not reported  
Waste Code: Not reported  
Quantity: 00005  
Units: P - Pounds  
Number of Containers: 001  
Container Type: DF - Fiberboard or plastic drums (glass)  
Handling Method: B Incineration, heat recovery, burning.  
Specific Gravity: 01.00  
Waste Code: D001 - NON-LISTED IGNITABLE WASTES  
Waste Code: Not reported  
Waste Code: Not reported  
Waste Code: Not reported  
Waste Code: Not reported



Map ID  
Direction  
Distance  
Elevation

MAP FINDINGS

Site

Database(s)

EDR ID Number  
EPA ID Number

**GOUVERNEUR HEALTH (Continued)**

**1000430943**

Quantity: 00005  
Units: P - Pounds  
Number of Containers: 001  
Container Type: DF - Fiberboard or plastic drums (glass)  
Handling Method: T Chemical, physical, or biological treatment.  
Specific Gravity: 01.00  
Waste Code: D009 - MERCURY 0.2 MG/L TCLP  
Waste Code: Not reported  
Waste Code: Not reported  
Waste Code: Not reported  
Waste Code: Not reported  
Quantity: 00042  
Units: P - Pounds  
Number of Containers: 001  
Container Type: DF - Fiberboard or plastic drums (glass)  
Handling Method: R Material recovery of more than 75 percent of the total material.  
Specific Gravity: 01.00

Document ID: NYG4281192  
Manifest Status: Not reported  
seq: Not reported  
Year: 2004  
Trans1 State ID: MA58500  
Trans2 State ID: Not reported  
Generator Ship Date: 04/22/2004  
Trans1 Recv Date: 04/22/2004  
Trans2 Recv Date: Not reported  
TSD Site Recv Date: 04/22/2004  
Part A Recv Date: Not reported  
Part B Recv Date: Not reported  
Generator EPA ID: NYD986899367  
Trans1 EPA ID: MAD985286988  
Trans2 EPA ID: Not reported  
TSDF ID 1: NYD077444  
TSDF ID 2: Not reported  
Manifest Tracking Number: Not reported  
Import Indicator: Not reported  
Export Indicator: Not reported  
Discr Quantity Indicator: Not reported  
Discr Type Indicator: Not reported  
Discr Residue Indicator: Not reported  
Discr Partial Reject Indicator: Not reported  
Discr Full Reject Indicator: Not reported  
Manifest Ref Number: Not reported  
Alt Facility RCRA ID: Not reported  
Alt Facility Sign Date: Not reported  
MGMT Method Type Code: Not reported  
Waste Code: D002 - NON-LISTED CORROSIVE WASTES  
Waste Code: Not reported  
Waste Code: Not reported  
Waste Code: Not reported  
Waste Code: Not reported  
Waste Code: Not reported  
Quantity: 00070  
Units: P - Pounds  
Number of Containers: 001  
Container Type: DF - Fiberboard or plastic drums (glass)

Map ID  
Direction  
Distance  
Elevation

MAP FINDINGS

Site

Database(s)

EDR ID Number  
EPA ID Number

**GOUVERNEUR HEALTH (Continued)**

**1000430943**

Handling Method: T Chemical, physical, or biological treatment.  
Specific Gravity: 01.00

Document ID: NYB8433153  
Manifest Status: K  
seq: Not reported  
Year: 1997  
Trans1 State ID: NYPD1010  
Trans2 State ID: Not reported  
Generator Ship Date: 04/18/1997  
Trans1 Recv Date: 04/18/1997  
Trans2 Recv Date: / /  
TSD Site Recv Date: 04/18/1997  
Part A Recv Date: 05/07/1997  
Part B Recv Date: 05/22/1997  
Generator EPA ID: NYD986899367  
Trans1 EPA ID: NYD077444263  
Trans2 EPA ID: Not reported  
TSDF ID 1: NYD077444263  
TSDF ID 2: Not reported  
Manifest Tracking Number: Not reported  
Import Indicator: Not reported  
Export Indicator: Not reported  
Discr Quantity Indicator: Not reported  
Discr Type Indicator: Not reported  
Discr Residue Indicator: Not reported  
Discr Partial Reject Indicator: Not reported  
Discr Full Reject Indicator: Not reported  
Manifest Ref Number: Not reported  
Alt Facility RCRA ID: Not reported  
Alt Facility Sign Date: Not reported  
MGMT Method Type Code: Not reported  
Waste Code: D009 - MERCURY 0.2 MG/L TCLP  
Waste Code: Not reported  
Waste Code: Not reported  
Waste Code: Not reported  
Waste Code: Not reported  
Waste Code: Not reported  
Quantity: 00001  
Units: P - Pounds  
Number of Containers: 001  
Container Type: DM - Metal drums, barrels  
Handling Method: R Material recovery of more than 75 percent of the total material.  
Specific Gravity: 100

Document ID: NYB6892083  
Manifest Status: C  
seq: Not reported  
Year: 1995  
Trans1 State ID: NYPD1011  
Trans2 State ID: Not reported  
Generator Ship Date: 01/26/1995  
Trans1 Recv Date: 01/26/1995  
Trans2 Recv Date: / /  
TSD Site Recv Date: 01/26/1995  
Part A Recv Date: 02/02/1995  
Part B Recv Date: 02/08/1995

Map ID  
Direction  
Distance  
Elevation

MAP FINDINGS

Site

Database(s)

EDR ID Number  
EPA ID Number

GOUVERNEUR HEALTH (Continued)

1000430943

Generator EPA ID: NYD986899367  
Trans1 EPA ID: NYD077444263  
Trans2 EPA ID: Not reported  
TSDF ID 1: NYD077444263  
TSDF ID 2: Not reported  
Manifest Tracking Number: Not reported  
Import Indicator: Not reported  
Export Indicator: Not reported  
Discr Quantity Indicator: Not reported  
Discr Type Indicator: Not reported  
Discr Residue Indicator: Not reported  
Discr Partial Reject Indicator: Not reported  
Discr Full Reject Indicator: Not reported  
Manifest Ref Number: Not reported  
Alt Facility RCRA ID: Not reported  
Alt Facility Sign Date: Not reported  
MGMT Method Type Code: Not reported  
Waste Code: D001 - NON-LISTED IGNITABLE WASTES  
Waste Code: Not reported  
Waste Code: Not reported  
Waste Code: Not reported  
Waste Code: Not reported  
Waste Code: Not reported  
Quantity: 00180  
Units: P - Pounds  
Number of Containers: 001  
Container Type: DM - Metal drums, barrels  
Handling Method: B Incineration, heat recovery, burning.  
Specific Gravity: 100  
Waste Code: U188 - PHENOL  
Waste Code: Not reported  
Waste Code: Not reported  
Waste Code: Not reported  
Waste Code: Not reported  
Quantity: 00150  
Units: P - Pounds  
Number of Containers: 001  
Container Type: DM - Metal drums, barrels  
Handling Method: B Incineration, heat recovery, burning.  
Specific Gravity: 100  
  
Document ID: NJA2161165  
Manifest Status: C  
seq: Not reported  
Year: 1995  
Trans1 State ID: S5811  
Trans2 State ID: Not reported  
Generator Ship Date: 06/07/1995  
Trans1 Recv Date: 06/07/1995  
Trans2 Recv Date: / /  
TSD Site Recv Date: 06/07/1995  
Part A Recv Date: 06/21/1995  
Part B Recv Date: 06/15/1995  
Generator EPA ID: NYD986899367  
Trans1 EPA ID: NJ0000027193  
Trans2 EPA ID: Not reported  
TSDF ID 1: NJD002200046

Map ID  
Direction  
Distance  
Elevation

MAP FINDINGS

Site

Database(s)

EDR ID Number  
EPA ID Number

**GOUVERNEUR HEALTH (Continued)**

**1000430943**

TSD ID 2:	Not reported
Manifest Tracking Number:	Not reported
Import Indicator:	Not reported
Export Indicator:	Not reported
Discr Quantity Indicator:	Not reported
Discr Type Indicator:	Not reported
Discr Residue Indicator:	Not reported
Discr Partial Reject Indicator:	Not reported
Discr Full Reject Indicator:	Not reported
Manifest Ref Number:	Not reported
Alt Facility RCRA ID:	Not reported
Alt Facility Sign Date:	Not reported
MGMT Method Type Code:	Not reported
Waste Code:	F003 - UNKNOWN
Waste Code:	Not reported
Waste Code:	Not reported
Waste Code:	Not reported
Waste Code:	Not reported
Waste Code:	Not reported
Quantity:	00055
Units:	G - Gallons (liquids only)* (8.3 pounds)
Number of Containers:	001
Container Type:	DM - Metal drums, barrels
Handling Method:	B Incineration, heat recovery, burning.
Specific Gravity:	100
Waste Code:	F003 - UNKNOWN
Waste Code:	Not reported
Waste Code:	Not reported
Waste Code:	Not reported
Waste Code:	Not reported
Quantity:	00055
Units:	G - Gallons (liquids only)* (8.3 pounds)
Number of Containers:	001
Container Type:	DM - Metal drums, barrels
Handling Method:	B Incineration, heat recovery, burning.
Specific Gravity:	100
Waste Code:	F003 - UNKNOWN
Waste Code:	Not reported
Waste Code:	Not reported
Waste Code:	Not reported
Waste Code:	Not reported
Quantity:	00055
Units:	G - Gallons (liquids only)* (8.3 pounds)
Number of Containers:	001
Container Type:	DM - Metal drums, barrels
Handling Method:	B Incineration, heat recovery, burning.
Specific Gravity:	100
Document ID:	NYB6968817
Manifest Status:	K
seq:	Not reported
Year:	1995
Trans1 State ID:	NYPP5193
Trans2 State ID:	Not reported
Generator Ship Date:	09/22/1995
Trans1 Recv Date:	09/22/1995
Trans2 Recv Date:	/ /

Map ID  
Direction  
Distance  
Elevation

MAP FINDINGS

Site

Database(s)

EDR ID Number  
EPA ID Number

**GOUVERNEUR HEALTH (Continued)**

**1000430943**

TSD Site Recv Date: 09/22/1995  
Part A Recv Date: 09/29/1995  
Part B Recv Date: 10/19/1995  
Generator EPA ID: NYD986899367  
Trans1 EPA ID: NYD077444263  
Trans2 EPA ID: Not reported  
TSD ID 1: NYD077444263  
TSD ID 2: Not reported  
Manifest Tracking Number: Not reported  
Import Indicator: Not reported  
Export Indicator: Not reported  
Discr Quantity Indicator: Not reported  
Discr Type Indicator: Not reported  
Discr Residue Indicator: Not reported  
Discr Partial Reject Indicator: Not reported  
Discr Full Reject Indicator: Not reported  
Manifest Ref Number: Not reported  
Alt Facility RCRA ID: Not reported  
Alt Facility Sign Date: Not reported  
MGMT Method Type Code: Not reported  
Waste Code: D001 - NON-LISTED IGNITABLE WASTES  
Waste Code: Not reported  
Waste Code: Not reported  
Waste Code: Not reported  
Waste Code: Not reported  
Waste Code: Not reported  
Waste Code: Not reported  
Quantity: 00050  
Units: P - Pounds  
Number of Containers: 001  
Container Type: DM - Metal drums, barrels  
Handling Method: B Incineration, heat recovery, burning.  
Specific Gravity: 100  
Waste Code: D002 - NON-LISTED CORROSIVE WASTES  
Waste Code: Not reported  
Waste Code: Not reported  
Waste Code: Not reported  
Waste Code: Not reported  
Waste Code: Not reported  
Quantity: 00010  
Units: P - Pounds  
Number of Containers: 001  
Container Type: DF - Fiberboard or plastic drums (glass)  
Handling Method: B Incineration, heat recovery, burning.  
Specific Gravity: 100  
Waste Code: D008 - LEAD 5.0 MG/L TCLP  
Waste Code: Not reported  
Waste Code: Not reported  
Waste Code: Not reported  
Waste Code: Not reported  
Quantity: 00010  
Units: P - Pounds  
Number of Containers: 001  
Container Type: DF - Fiberboard or plastic drums (glass)  
Handling Method: L Landfill.  
Specific Gravity: 100  
  
Document ID: NYB4670262  
Manifest Status: C

Map ID  
Direction  
Distance  
Elevation

MAP FINDINGS

Site

Database(s)

EDR ID Number  
EPA ID Number

GOUVERNEUR HEALTH (Continued)

1000430943

seq: Not reported  
Year: 1992  
Trans1 State ID: XU82TVNJ  
Trans2 State ID: Not reported  
Generator Ship Date: 10/06/1992  
Trans1 Recv Date: 10/06/1992  
Trans2 Recv Date: / /  
TSD Site Recv Date: 10/13/1992  
Part A Recv Date: / /  
Part B Recv Date: 10/28/1992  
Generator EPA ID: NYD986899367  
Trans1 EPA ID: PAD982661381  
Trans2 EPA ID: Not reported  
TSD ID 1: NYD000691949  
TSD ID 2: Not reported  
Manifest Tracking Number: Not reported  
Import Indicator: Not reported  
Export Indicator: Not reported  
Discr Quantity Indicator: Not reported  
Discr Type Indicator: Not reported  
Discr Residue Indicator: Not reported  
Discr Partial Reject Indicator: Not reported  
Discr Full Reject Indicator: Not reported  
Manifest Ref Number: Not reported  
Alt Facility RCRA ID: Not reported  
Alt Facility Sign Date: Not reported  
MGMT Method Type Code: Not reported  
Waste Code: F002 - HALO SOLV + STILL BOTTOMS FM REC OF SOLV  
Waste Code: Not reported  
Waste Code: Not reported  
Waste Code: Not reported  
Waste Code: Not reported  
Waste Code: Not reported  
Quantity: 00035  
Units: G - Gallons (liquids only)\* (8.3 pounds)  
Number of Containers: 001  
Container Type: DM - Metal drums, barrels  
Handling Method: T Chemical, physical, or biological treatment.  
Specific Gravity: 100

Document ID: Not reported  
Manifest Status: Not reported  
seq: Not reported  
Year: 2014  
Trans1 State ID: NJR000063677  
Trans2 State ID: NJD080631369  
Generator Ship Date: 06/03/2014  
Trans1 Recv Date: 06/03/2014  
Trans2 Recv Date: 06/09/2014  
TSD Site Recv Date: 06/09/2014  
Part A Recv Date: Not reported  
Part B Recv Date: Not reported  
Generator EPA ID: NYD986899367  
Trans1 EPA ID: Not reported  
Trans2 EPA ID: Not reported  
TSD ID 1: NJD980536593  
TSD ID 2: Not reported

Map ID  
Direction  
Distance  
Elevation

MAP FINDINGS

Site

Database(s)

EDR ID Number  
EPA ID Number

**GOUVERNEUR HEALTH (Continued)**

**1000430943**

Manifest Tracking Number: 013099769JJK  
Import Indicator: N  
Export Indicator: N  
Discr Quantity Indicator: N  
Discr Type Indicator: N  
Discr Residue Indicator: N  
Discr Partial Reject Indicator: N  
Discr Full Reject Indicator: N  
Manifest Ref Number: Not reported  
Alt Facility RCRA ID: Not reported  
Alt Facility Sign Date: Not reported  
MGMT Method Type Code: H141  
Waste Code: Not reported  
Waste Code: Not reported  
Waste Code: Not reported  
Waste Code: Not reported  
Waste Code: Not reported  
Waste Code: Not reported  
Quantity: 30  
Units: P - Pounds  
Number of Containers: 1  
Container Type: DF - Fiberboard or plastic drums (glass)  
Handling Method: B Incineration, heat recovery, burning.  
Specific Gravity: 1  
Waste Code: Not reported  
Waste Code 1\_2: D001  
Waste Code 1\_3: Not reported  
Waste Code 1\_4: Not reported  
Waste Code 1\_5: Not reported  
Waste Code 1\_6: Not reported  
  
Document ID: Not reported  
Manifest Status: Not reported  
seq: Not reported  
Year: 2014  
Trans1 State ID: NJR000063677  
Trans2 State ID: NJD080631369  
Generator Ship Date: 07/15/2014  
Trans1 Recv Date: 07/15/2014  
Trans2 Recv Date: 07/17/2014  
TSD Site Recv Date: 07/17/2014  
Part A Recv Date: Not reported  
Part B Recv Date: Not reported  
Generator EPA ID: NYD986899367  
Trans1 EPA ID: Not reported  
Trans2 EPA ID: Not reported  
TSD ID 1: NJD980536593  
TSD ID 2: Not reported  
Manifest Tracking Number: 013317542JJK  
Import Indicator: N  
Export Indicator: N  
Discr Quantity Indicator: N  
Discr Type Indicator: N  
Discr Residue Indicator: N  
Discr Partial Reject Indicator: N  
Discr Full Reject Indicator: N  
Manifest Ref Number: Not reported

Map ID  
 Direction  
 Distance  
 Elevation

MAP FINDINGS

Site

Database(s)

EDR ID Number  
 EPA ID Number

**GOUVERNEUR HEALTH (Continued)**

**1000430943**

Alt Facility RCRA ID: Not reported  
 Alt Facility Sign Date: Not reported  
 MGMT Method Type Code: H141  
 Waste Code: Not reported  
 Waste Code: Not reported  
 Waste Code: Not reported  
 Waste Code: Not reported  
 Waste Code: Not reported  
 Waste Code: Not reported  
 Quantity: 210  
 Units: P - Pounds  
 Number of Containers: 7  
 Container Type: DF - Fiberboard or plastic drums (glass)  
 Handling Method: B Incineration, heat recovery, burning.  
 Specific Gravity: 1  
 Waste Code: Not reported  
 Waste Code 1\_2: D001  
 Waste Code 1\_3: D007  
 Waste Code 1\_4: D009  
 Waste Code 1\_5: Not reported  
 Waste Code 1\_6: Not reported

[Click this hyperlink](#) while viewing on your computer to access  
 211 additional NY\_MANIFEST: record(s) in the EDR Site Report.

**AY521**  
**South**  
**1/8-1/4**  
**0.248 mi.**  
**1308 ft.**

**GOUVERNEUR HOSPITAL**  
**227 MADISON ST**  
**NEW YORK, NY 10002**  
**Site 5 of 6 in cluster AY**

**NJ MANIFEST**    **S117984861**  
**N/A**

**Relative:**  
**Lower**  
  
**Actual:**  
**20 ft.**

NJ MANIFEST:  
 EPA Id: NYD986899367  
 Mail Address: 227 MADISON ST  
 Mail City/State/Zip: NEW YORK 10002  
 Facility Phone: 2122387615  
 Emergency Phone: Not reported  
 Contact: Not reported  
 Comments: Not reported  
 SIC Code: Not reported  
 County: 00  
 Municipal: 00  
 Previous EPA Id: Not reported  
 Gen Flag: X  
 Trans Flag: Not reported  
 TSDF Flag: Not reported  
 Name Change: Not reported  
 Date Change: Not reported

Manifest:  
 Manifest Number: 008263280FLE  
 EPA ID: NYD986899367  
 Date Shipped: 12/10/2015  
 TSDF EPA ID: NJD980536593  
 Transporter EPA ID: NJR000063677  
 Transporter 2 EPA ID: Not reported  
 Transporter 3 EPA ID: Not reported



Map ID  
Direction  
Distance  
Elevation

MAP FINDINGS

Site

Database(s)

EDR ID Number  
EPA ID Number

**GOUVERNEUR HOSPITAL (Continued)**

**S117984861**

Transporter 4 EPA ID: Not reported  
Transporter 5 EPA ID: Not reported  
Transporter 6 EPA ID: Not reported  
Transporter 7 EPA ID: Not reported  
Transporter 8 EPA ID: Not reported  
Transporter 9 EPA ID: Not reported  
Transporter 10 EPA ID: Not reported  
Date Trans1 Transported Waste: Not reported  
Date Trans2 Transported Waste: Not reported  
Date Trans3 Transported Waste: Not reported  
Date Trans4 Transported Waste: Not reported  
Date Trans5 Transported Waste: Not reported  
Date Trans6 Transported Waste: Not reported  
Date Trans7 Transported Waste: Not reported  
Date Trans8 Transported Waste: Not reported  
Date Trans9 Transported Waste: Not reported  
Date Trans10 Transported Waste: Not reported  
Date TSDf Received Waste: Not reported  
Generator EPA Facility Name: GOUVERNEUR HOSPITAL  
Transporter-1 EPA Facility Name: DISPOSAL CONSULTANT SERVICES INC  
TSDf EPA Facility Name: VEOLIA ES TECHNICAL SOLUTIONS LLC  
QTY Units: Pounds  
Transporter SEQ ID: Not reported  
Transporter-1 Date: 12/10/2015  
Waste SEQ ID: 1  
Waste Type Code 2: Not reported  
Waste Type Code 3: Not reported  
Waste Type Code 4: Not reported  
Waste Type Code 5: Not reported  
Waste Type Code 6: Not reported  
Date Accepted: 12/14/2015  
Manifest Discrepancy Type: Not reported  
Data Entry Number: Not reported  
Was Load Rejected: NEW YORK 10002  
Reason Load Was Rejected: Not reported  
  
Manifest Number: 010981566JJK  
EPA ID: NYD986899367  
Date Shipped: 12/20/2012  
TSDf EPA ID: NJD980536593  
Transporter EPA ID: NJR000063677  
Transporter 2 EPA ID: Not reported  
Transporter 3 EPA ID: Not reported  
Transporter 4 EPA ID: Not reported  
Transporter 5 EPA ID: Not reported  
Transporter 6 EPA ID: Not reported  
Transporter 7 EPA ID: Not reported  
Transporter 8 EPA ID: Not reported  
Transporter 9 EPA ID: Not reported  
Transporter 10 EPA ID: Not reported  
Date Trans1 Transported Waste: Not reported  
Date Trans2 Transported Waste: Not reported  
Date Trans3 Transported Waste: Not reported  
Date Trans4 Transported Waste: Not reported  
Date Trans5 Transported Waste: Not reported  
Date Trans6 Transported Waste: Not reported  
Date Trans7 Transported Waste: Not reported

Map ID  
Direction  
Distance  
Elevation

MAP FINDINGS

Site

Database(s)

EDR ID Number  
EPA ID Number

**GOUVERNEUR HOSPITAL (Continued)**

**S117984861**

Date Trans8 Transported Waste: Not reported  
Date Trans9 Transported Waste: Not reported  
Date Trans10 Transported Waste: Not reported  
Date TSDf Received Waste: Not reported  
TSDf EPA Facility Name: Not reported  
QTY Units: Not reported  
Transporter SEQ ID: Not reported  
Transporter-1 Date: Not reported  
Waste SEQ ID: Not reported  
Waste Type Code 2: Not reported  
Waste Type Code 3: Not reported  
Waste Type Code 4: Not reported  
Waste Type Code 5: Not reported  
Waste Type Code 6: Not reported  
Date Accepted: Not reported  
Manifest Discrepancy Type: Not reported  
Data Entry Number: Not reported  
Was Load Rejected: NEW YORK 10002  
Reason Load Was Rejected: Not reported

Waste:  
Manifest Year: Not reported  
Waste Code: D001 P001 P075 D009 D024  
Hand Code: Not reported  
Quantity: 20.00 Pounds

Manifest Number: 014686856JJK  
EPA ID: NYD986899367  
Date Shipped: 6/23/2015  
TSDf EPA ID: NJD980536593  
Transporter EPA ID: NJR000063677  
Transporter 2 EPA ID: Not reported  
Transporter 3 EPA ID: Not reported  
Transporter 4 EPA ID: Not reported  
Transporter 5 EPA ID: Not reported  
Transporter 6 EPA ID: Not reported  
Transporter 7 EPA ID: Not reported  
Transporter 8 EPA ID: Not reported  
Transporter 9 EPA ID: Not reported  
Transporter 10 EPA ID: Not reported  
Date Trans1 Transported Waste: Not reported  
Date Trans2 Transported Waste: Not reported  
Date Trans3 Transported Waste: Not reported  
Date Trans4 Transported Waste: Not reported  
Date Trans5 Transported Waste: Not reported  
Date Trans6 Transported Waste: Not reported  
Date Trans7 Transported Waste: Not reported  
Date Trans8 Transported Waste: Not reported  
Date Trans9 Transported Waste: Not reported  
Date Trans10 Transported Waste: Not reported  
Date TSDf Received Waste: Not reported  
Generator EPA Facility Name: GOUVERNEUR HOSPITAL  
Transporter-1 EPA Facility Name: DISPOSAL CONSULTANT SERVICES INC  
TSDf EPA Facility Name: VEOLIA ES TECHNICAL SOLUTIONS LLC  
QTY Units: Pounds  
Transporter SEQ ID: Not reported  
Transporter-1 Date: 6/23/2015

Map ID  
Direction  
Distance  
Elevation

MAP FINDINGS

Site

Database(s)

EDR ID Number  
EPA ID Number

**GOUVERNEUR HOSPITAL (Continued)**

**S117984861**

Waste SEQ ID: 1  
Waste Type Code 2: Not reported  
Waste Type Code 3: Not reported  
Waste Type Code 4: Not reported  
Waste Type Code 5: Not reported  
Waste Type Code 6: Not reported  
Date Accepted: 6/25/2015  
Manifest Discrepancy Type: Not reported  
Data Entry Number: Not reported  
Was Load Rejected: NEW YORK 10002  
Reason Load Was Rejected: Not reported

Manifest Number: 014346452JJK  
EPA ID: NYD986899367  
Date Shipped: 4/7/2015  
TSDf EPA ID: NJD980536593  
Transporter EPA ID: NJR000063677  
Transporter 2 EPA ID: Not reported  
Transporter 3 EPA ID: Not reported  
Transporter 4 EPA ID: Not reported  
Transporter 5 EPA ID: Not reported  
Transporter 6 EPA ID: Not reported  
Transporter 7 EPA ID: Not reported  
Transporter 8 EPA ID: Not reported  
Transporter 9 EPA ID: Not reported  
Transporter 10 EPA ID: Not reported  
Date Trans1 Transported Waste: Not reported  
Date Trans2 Transported Waste: Not reported  
Date Trans3 Transported Waste: Not reported  
Date Trans4 Transported Waste: Not reported  
Date Trans5 Transported Waste: Not reported  
Date Trans6 Transported Waste: Not reported  
Date Trans7 Transported Waste: Not reported  
Date Trans8 Transported Waste: Not reported  
Date Trans9 Transported Waste: Not reported  
Date Trans10 Transported Waste: Not reported  
Date TSDf Received Waste: Not reported  
Generator EPA Facility Name: GOUVERNEUR HOSPITAL  
Transporter-1 EPA Facility Name: DISPOSAL CONSULTANT SERVICES INC  
TSDf EPA Facility Name: VEOLIA ES TECHNICAL SOLUTIONS LLC  
QTY Units: Pounds  
Transporter SEQ ID: Not reported  
Transporter-1 Date: 4/7/2015  
Waste SEQ ID: 1  
Waste Type Code 2: Not reported  
Waste Type Code 3: Not reported  
Waste Type Code 4: Not reported  
Waste Type Code 5: Not reported  
Waste Type Code 6: Not reported  
Date Accepted: 4/9/2015  
Manifest Discrepancy Type: Not reported  
Data Entry Number: Not reported  
Was Load Rejected: NEW YORK 10002  
Reason Load Was Rejected: Not reported

Manifest Number: 014818437JJK  
EPA ID: NYD986899367

Map ID  
Direction  
Distance  
Elevation

MAP FINDINGS

Site

Database(s)

EDR ID Number  
EPA ID Number

**GOUVERNEUR HOSPITAL (Continued)**

**S117984861**

Date Shipped: 7/23/2015  
TSDf EPA ID: NJD980536593  
Transporter EPA ID: NJR000063677  
Transporter 2 EPA ID: Not reported  
Transporter 3 EPA ID: Not reported  
Transporter 4 EPA ID: Not reported  
Transporter 5 EPA ID: Not reported  
Transporter 6 EPA ID: Not reported  
Transporter 7 EPA ID: Not reported  
Transporter 8 EPA ID: Not reported  
Transporter 9 EPA ID: Not reported  
Transporter 10 EPA ID: Not reported  
Date Trans1 Transported Waste: Not reported  
Date Trans2 Transported Waste: Not reported  
Date Trans3 Transported Waste: Not reported  
Date Trans4 Transported Waste: Not reported  
Date Trans5 Transported Waste: Not reported  
Date Trans6 Transported Waste: Not reported  
Date Trans7 Transported Waste: Not reported  
Date Trans8 Transported Waste: Not reported  
Date Trans9 Transported Waste: Not reported  
Date Trans10 Transported Waste: Not reported  
Date TSDf Received Waste: Not reported  
Generator EPA Facility Name: GOUVERNEUR HOSPITAL  
Transporter-1 EPA Facility Name: DISPOSAL CONSULTANT SERVICES INC  
TSDf EPA Facility Name: VEOLIA ES TECHNICAL SOLUTIONS LLC  
QTY Units: Pounds  
Transporter SEQ ID: Not reported  
Transporter-1 Date: 7/23/2015  
Waste SEQ ID: 2  
Waste Type Code 2: Not reported  
Waste Type Code 3: Not reported  
Waste Type Code 4: Not reported  
Waste Type Code 5: Not reported  
Waste Type Code 6: Not reported  
Date Accepted: 7/27/2015  
Manifest Discrepancy Type: Not reported  
Data Entry Number: Not reported  
Was Load Rejected: NEW YORK 10002  
Reason Load Was Rejected: Not reported  
  
Manifest Number: 012321905JJK  
EPA ID: NYD986899367  
Date Shipped: 12/17/2013  
TSDf EPA ID: NJD980536593  
Transporter EPA ID: NJR000063677  
Transporter 2 EPA ID: Not reported  
Transporter 3 EPA ID: Not reported  
Transporter 4 EPA ID: Not reported  
Transporter 5 EPA ID: Not reported  
Transporter 6 EPA ID: Not reported  
Transporter 7 EPA ID: Not reported  
Transporter 8 EPA ID: Not reported  
Transporter 9 EPA ID: Not reported  
Transporter 10 EPA ID: Not reported  
Date Trans1 Transported Waste: Not reported  
Date Trans2 Transported Waste: Not reported

Map ID  
Direction  
Distance  
Elevation

MAP FINDINGS

Site

Database(s)

EDR ID Number  
EPA ID Number

**GOUVERNEUR HOSPITAL (Continued)**

**S117984861**

Date Trans3 Transported Waste: Not reported  
Date Trans4 Transported Waste: Not reported  
Date Trans5 Transported Waste: Not reported  
Date Trans6 Transported Waste: Not reported  
Date Trans7 Transported Waste: Not reported  
Date Trans8 Transported Waste: Not reported  
Date Trans9 Transported Waste: Not reported  
Date Trans10 Transported Waste: Not reported  
Date TSDf Received Waste: Not reported  
TSDf EPA Facility Name: Not reported  
QTY Units: Not reported  
Transporter SEQ ID: Not reported  
Transporter-1 Date: Not reported  
Waste SEQ ID: Not reported  
Waste Type Code 2: Not reported  
Waste Type Code 3: Not reported  
Waste Type Code 4: Not reported  
Waste Type Code 5: Not reported  
Waste Type Code 6: Not reported  
Date Accepted: Not reported  
Manifest Discrepancy Type: Not reported  
Data Entry Number: Not reported  
Was Load Rejected: NEW YORK 10002  
Reason Load Was Rejected: Not reported

Waste:

Manifest Year: Not reported  
Waste Code: D001 P075 P001 U205 D024  
Hand Code: Not reported  
Quantity: 175.00 Pounds

Manifest Number: 014686855JJK  
EPA ID: NYD986899367  
Date Shipped: 6/2/2015  
TSDf EPA ID: NJD980536593  
Transporter EPA ID: NJR000063677  
Transporter 2 EPA ID: Not reported  
Transporter 3 EPA ID: Not reported  
Transporter 4 EPA ID: Not reported  
Transporter 5 EPA ID: Not reported  
Transporter 6 EPA ID: Not reported  
Transporter 7 EPA ID: Not reported  
Transporter 8 EPA ID: Not reported  
Transporter 9 EPA ID: Not reported  
Transporter 10 EPA ID: Not reported  
Date Trans1 Transported Waste: Not reported  
Date Trans2 Transported Waste: Not reported  
Date Trans3 Transported Waste: Not reported  
Date Trans4 Transported Waste: Not reported  
Date Trans5 Transported Waste: Not reported  
Date Trans6 Transported Waste: Not reported  
Date Trans7 Transported Waste: Not reported  
Date Trans8 Transported Waste: Not reported  
Date Trans9 Transported Waste: Not reported  
Date Trans10 Transported Waste: Not reported  
Date TSDf Received Waste: Not reported  
Generator EPA Facility Name: GOUVERNEUR HOSPITAL

Map ID  
Direction  
Distance  
Elevation

MAP FINDINGS

Site

Database(s)

EDR ID Number  
EPA ID Number

**GOUVERNEUR HOSPITAL (Continued)**

**S117984861**

Transporter-1 EPA Facility Name: DISPOSAL CONSULTANT SERVICES INC  
TSDf EPA Facility Name: VEOLIA ES TECHNICAL SOLUTIONS LLC  
QTY Units: Pounds  
Transporter SEQ ID: Not reported  
Transporter-1 Date: 6/2/2015  
Waste SEQ ID: 1  
Waste Type Code 2: Not reported  
Waste Type Code 3: Not reported  
Waste Type Code 4: Not reported  
Waste Type Code 5: Not reported  
Waste Type Code 6: Not reported  
Date Accepted: 6/4/2015  
Manifest Discrepancy Type: Not reported  
Data Entry Number: Not reported  
Was Load Rejected: NEW YORK 10002  
Reason Load Was Rejected: Not reported

Manifest Number: 010981681JJK  
EPA ID: NYD986899367  
Date Shipped: 1/15/2013  
TSDf EPA ID: NJD980536593  
Transporter EPA ID: NJR000063677  
Transporter 2 EPA ID: Not reported  
Transporter 3 EPA ID: Not reported  
Transporter 4 EPA ID: Not reported  
Transporter 5 EPA ID: Not reported  
Transporter 6 EPA ID: Not reported  
Transporter 7 EPA ID: Not reported  
Transporter 8 EPA ID: Not reported  
Transporter 9 EPA ID: Not reported  
Transporter 10 EPA ID: Not reported  
Date Trans1 Transported Waste: Not reported  
Date Trans2 Transported Waste: Not reported  
Date Trans3 Transported Waste: Not reported  
Date Trans4 Transported Waste: Not reported  
Date Trans5 Transported Waste: Not reported  
Date Trans6 Transported Waste: Not reported  
Date Trans7 Transported Waste: Not reported  
Date Trans8 Transported Waste: Not reported  
Date Trans9 Transported Waste: Not reported  
Date Trans10 Transported Waste: Not reported  
Date TSDf Received Waste: Not reported  
TSDf EPA Facility Name: Not reported  
QTY Units: Not reported  
Transporter SEQ ID: Not reported  
Transporter-1 Date: Not reported  
Waste SEQ ID: Not reported  
Waste Type Code 2: Not reported  
Waste Type Code 3: Not reported  
Waste Type Code 4: Not reported  
Waste Type Code 5: Not reported  
Waste Type Code 6: Not reported  
Date Accepted: Not reported  
Manifest Discrepancy Type: Not reported  
Data Entry Number: Not reported  
Was Load Rejected: NEW YORK 10002  
Reason Load Was Rejected: Not reported

Map ID  
Direction  
Distance  
Elevation

MAP FINDINGS

Site

Database(s)

EDR ID Number  
EPA ID Number

**GOUVERNEUR HOSPITAL (Continued)**

**S117984861**

Waste:

Manifest Year: Not reported  
Waste Code: D001 D007 D009 D024 P001  
Hand Code: Not reported  
Quantity: 9.00 Pounds

Manifest Number: 014817033JJK  
EPA ID: NYD986899367  
Date Shipped: 11/17/2015  
TSDf EPA ID: NJD980536593  
Transporter EPA ID: NJR000063677  
Transporter 2 EPA ID: Not reported  
Transporter 3 EPA ID: Not reported  
Transporter 4 EPA ID: Not reported  
Transporter 5 EPA ID: Not reported  
Transporter 6 EPA ID: Not reported  
Transporter 7 EPA ID: Not reported  
Transporter 8 EPA ID: Not reported  
Transporter 9 EPA ID: Not reported  
Transporter 10 EPA ID: Not reported  
Date Trans1 Transported Waste: Not reported  
Date Trans2 Transported Waste: Not reported  
Date Trans3 Transported Waste: Not reported  
Date Trans4 Transported Waste: Not reported  
Date Trans5 Transported Waste: Not reported  
Date Trans6 Transported Waste: Not reported  
Date Trans7 Transported Waste: Not reported  
Date Trans8 Transported Waste: Not reported  
Date Trans9 Transported Waste: Not reported  
Date Trans10 Transported Waste: Not reported  
Date TSDf Received Waste: Not reported  
Generator EPA Facility Name: GOUVERNEUR HOSPITAL  
Transporter-1 EPA Facility Name: DISPOSAL CONSULTANT SERVICES INC  
TSDf EPA Facility Name: VEOLIA ES TECHNICAL SOLUTIONS LLC  
QTY Units: Pounds  
Transporter SEQ ID: Not reported  
Transporter-1 Date: 11/17/2015  
Waste SEQ ID: 1  
Waste Type Code 2: Not reported  
Waste Type Code 3: Not reported  
Waste Type Code 4: Not reported  
Waste Type Code 5: Not reported  
Waste Type Code 6: Not reported  
Date Accepted: 11/19/2015  
Manifest Discrepancy Type: Not reported  
Data Entry Number: Not reported  
Was Load Rejected: NEW YORK 10002  
Reason Load Was Rejected: Not reported

Manifest Number: 014345790JJK  
EPA ID: NYD986899367  
Date Shipped: 4/21/2015  
TSDf EPA ID: NJD980536593  
Transporter EPA ID: NJR000063677  
Transporter 2 EPA ID: Not reported  
Transporter 3 EPA ID: Not reported

Map ID  
Direction  
Distance  
Elevation

MAP FINDINGS

Site

Database(s)

EDR ID Number  
EPA ID Number

**GOUVERNEUR HOSPITAL (Continued)**

**S117984861**

Transporter 4 EPA ID: Not reported  
Transporter 5 EPA ID: Not reported  
Transporter 6 EPA ID: Not reported  
Transporter 7 EPA ID: Not reported  
Transporter 8 EPA ID: Not reported  
Transporter 9 EPA ID: Not reported  
Transporter 10 EPA ID: Not reported  
Date Trans1 Transported Waste: Not reported  
Date Trans2 Transported Waste: Not reported  
Date Trans3 Transported Waste: Not reported  
Date Trans4 Transported Waste: Not reported  
Date Trans5 Transported Waste: Not reported  
Date Trans6 Transported Waste: Not reported  
Date Trans7 Transported Waste: Not reported  
Date Trans8 Transported Waste: Not reported  
Date Trans9 Transported Waste: Not reported  
Date Trans10 Transported Waste: Not reported  
Date TSDf Received Waste: Not reported  
Generator EPA Facility Name: GOUVERNEUR HOSPITAL  
Transporter-1 EPA Facility Name: DISPOSAL CONSULTANT SERVICES INC  
TSDf EPA Facility Name: VEOLIA ES TECHNICAL SOLUTIONS LLC  
QTY Units: Pounds  
Transporter SEQ ID: Not reported  
Transporter-1 Date: 4/21/2015  
Waste SEQ ID: 1  
Waste Type Code 2: Not reported  
Waste Type Code 3: Not reported  
Waste Type Code 4: Not reported  
Waste Type Code 5: Not reported  
Waste Type Code 6: Not reported  
Date Accepted: 4/23/2015  
Manifest Discrepancy Type: Not reported  
Data Entry Number: Not reported  
Was Load Rejected: NEW YORK 10002  
Reason Load Was Rejected: Not reported  
  
Manifest Number: 011125480JJK  
EPA ID: NYD986899367  
Date Shipped: 4/30/2013  
TSDf EPA ID: NJD980536593  
Transporter EPA ID: NJR000063677  
Transporter 2 EPA ID: Not reported  
Transporter 3 EPA ID: Not reported  
Transporter 4 EPA ID: Not reported  
Transporter 5 EPA ID: Not reported  
Transporter 6 EPA ID: Not reported  
Transporter 7 EPA ID: Not reported  
Transporter 8 EPA ID: Not reported  
Transporter 9 EPA ID: Not reported  
Transporter 10 EPA ID: Not reported  
Date Trans1 Transported Waste: Not reported  
Date Trans2 Transported Waste: Not reported  
Date Trans3 Transported Waste: Not reported  
Date Trans4 Transported Waste: Not reported  
Date Trans5 Transported Waste: Not reported  
Date Trans6 Transported Waste: Not reported  
Date Trans7 Transported Waste: Not reported



Map ID  
Direction  
Distance  
Elevation

MAP FINDINGS

Site

Database(s)

EDR ID Number  
EPA ID Number

**GOUVERNEUR HOSPITAL (Continued)**

**S117984861**

Date Trans8 Transported Waste: Not reported  
Date Trans9 Transported Waste: Not reported  
Date Trans10 Transported Waste: Not reported  
Date TSDf Received Waste: Not reported  
TSDf EPA Facility Name: Not reported  
QTY Units: Not reported  
Transporter SEQ ID: Not reported  
Transporter-1 Date: Not reported  
Waste SEQ ID: Not reported  
Waste Type Code 2: Not reported  
Waste Type Code 3: Not reported  
Waste Type Code 4: Not reported  
Waste Type Code 5: Not reported  
Waste Type Code 6: Not reported  
Date Accepted: Not reported  
Manifest Discrepancy Type: Not reported  
Data Entry Number: Not reported  
Was Load Rejected: NEW YORK 10002  
Reason Load Was Rejected: Not reported

Waste:  
Manifest Year: Not reported  
Waste Code: D001 D007 P075 P001 D024  
Hand Code: Not reported  
Quantity: 80.00 Pounds

Manifest Number: 010980597JJK  
EPA ID: NYD986899367  
Date Shipped: 2/4/2013  
TSDf EPA ID: NJD980536593  
Transporter EPA ID: NJR000063677  
Transporter 2 EPA ID: Not reported  
Transporter 3 EPA ID: Not reported  
Transporter 4 EPA ID: Not reported  
Transporter 5 EPA ID: Not reported  
Transporter 6 EPA ID: Not reported  
Transporter 7 EPA ID: Not reported  
Transporter 8 EPA ID: Not reported  
Transporter 9 EPA ID: Not reported  
Transporter 10 EPA ID: Not reported  
Date Trans1 Transported Waste: Not reported  
Date Trans2 Transported Waste: Not reported  
Date Trans3 Transported Waste: Not reported  
Date Trans4 Transported Waste: Not reported  
Date Trans5 Transported Waste: Not reported  
Date Trans6 Transported Waste: Not reported  
Date Trans7 Transported Waste: Not reported  
Date Trans8 Transported Waste: Not reported  
Date Trans9 Transported Waste: Not reported  
Date Trans10 Transported Waste: Not reported  
Date TSDf Received Waste: Not reported  
TSDf EPA Facility Name: Not reported  
QTY Units: Not reported  
Transporter SEQ ID: Not reported  
Transporter-1 Date: Not reported  
Waste SEQ ID: Not reported  
Waste Type Code 2: Not reported

Map ID  
Direction  
Distance  
Elevation

MAP FINDINGS

Site

Database(s)

EDR ID Number  
EPA ID Number

**GOUVERNEUR HOSPITAL (Continued)**

**S117984861**

Waste Type Code 3: Not reported  
Waste Type Code 4: Not reported  
Waste Type Code 5: Not reported  
Waste Type Code 6: Not reported  
Date Accepted: Not reported  
Manifest Discrepancy Type: Not reported  
Data Entry Number: Not reported  
Was Load Rejected: NEW YORK 10002  
Reason Load Was Rejected: Not reported

Waste:

Manifest Year: Not reported  
Waste Code: D001 P001 P075 U205 D007  
Hand Code: Not reported  
Quantity: 10.00 Pounds

Manifest Number: 014817790JJK  
EPA ID: NYD986899367  
Date Shipped: 10/29/2015  
TSD EPA ID: NJD980536593  
Transporter EPA ID: NJR000063677  
Transporter 2 EPA ID: Not reported  
Transporter 3 EPA ID: Not reported  
Transporter 4 EPA ID: Not reported  
Transporter 5 EPA ID: Not reported  
Transporter 6 EPA ID: Not reported  
Transporter 7 EPA ID: Not reported  
Transporter 8 EPA ID: Not reported  
Transporter 9 EPA ID: Not reported  
Transporter 10 EPA ID: Not reported  
Date Trans1 Transported Waste: Not reported  
Date Trans2 Transported Waste: Not reported  
Date Trans3 Transported Waste: Not reported  
Date Trans4 Transported Waste: Not reported  
Date Trans5 Transported Waste: Not reported  
Date Trans6 Transported Waste: Not reported  
Date Trans7 Transported Waste: Not reported  
Date Trans8 Transported Waste: Not reported  
Date Trans9 Transported Waste: Not reported  
Date Trans10 Transported Waste: Not reported  
Date TSD Received Waste: Not reported  
Generator EPA Facility Name: GOUVERNEUR HOSPITAL  
Transporter-1 EPA Facility Name: DISPOSAL CONSULTANT SERVICES INC  
TSD EPA Facility Name: VEOLIA ES TECHNICAL SOLUTIONS LLC  
QTY Units: Pounds  
Transporter SEQ ID: Not reported  
Transporter-1 Date: 10/29/2015  
Waste SEQ ID: 1  
Waste Type Code 2: Not reported  
Waste Type Code 3: Not reported  
Waste Type Code 4: Not reported  
Waste Type Code 5: Not reported  
Waste Type Code 6: Not reported  
Date Accepted: 11/2/2015  
Manifest Discrepancy Type: Not reported  
Data Entry Number: Not reported  
Was Load Rejected: NEW YORK 10002

Map ID  
Direction  
Distance  
Elevation

MAP FINDINGS

Site

Database(s)

EDR ID Number  
EPA ID Number

**GOUVERNEUR HOSPITAL (Continued)**

**S117984861**

Reason Load Was Rejected: Not reported

Manifest Number: 008263280FLE  
EPA ID: NYD986899367  
Date Shipped: 12/10/2015  
TSDf EPA ID: NJD980536593  
Transporter EPA ID: NJR000063677  
Transporter 2 EPA ID: Not reported  
Transporter 3 EPA ID: Not reported  
Transporter 4 EPA ID: Not reported  
Transporter 5 EPA ID: Not reported  
Transporter 6 EPA ID: Not reported  
Transporter 7 EPA ID: Not reported  
Transporter 8 EPA ID: Not reported  
Transporter 9 EPA ID: Not reported  
Transporter 10 EPA ID: Not reported  
Date Trans1 Transported Waste: Not reported  
Date Trans2 Transported Waste: Not reported  
Date Trans3 Transported Waste: Not reported  
Date Trans4 Transported Waste: Not reported  
Date Trans5 Transported Waste: Not reported  
Date Trans6 Transported Waste: Not reported  
Date Trans7 Transported Waste: Not reported  
Date Trans8 Transported Waste: Not reported  
Date Trans9 Transported Waste: Not reported  
Date Trans10 Transported Waste: Not reported  
Date TSDf Received Waste: Not reported  
Generator EPA Facility Name: GOUVERNEUR HOSPITAL  
Transporter-1 EPA Facility Name: DISPOSAL CONSULTANT SERVICES INC  
TSDf EPA Facility Name: VEOLIA ES TECHNICAL SOLUTIONS LLC  
QTY Units: Pounds  
Transporter SEQ ID: Not reported  
Transporter-1 Date: 12/10/2015  
Waste SEQ ID: 3  
Waste Type Code 2: Not reported  
Waste Type Code 3: Not reported  
Waste Type Code 4: Not reported  
Waste Type Code 5: Not reported  
Waste Type Code 6: Not reported  
Date Accepted: 12/14/2015  
Manifest Discrepancy Type: Not reported  
Data Entry Number: Not reported  
Was Load Rejected: NEW YORK 10002  
Reason Load Was Rejected: Not reported

Manifest Number: 011621386JJK  
EPA ID: NYD986899367  
Date Shipped: 7/23/2013  
TSDf EPA ID: NJD980536593  
Transporter EPA ID: NJR000063677  
Transporter 2 EPA ID: Not reported  
Transporter 3 EPA ID: Not reported  
Transporter 4 EPA ID: Not reported  
Transporter 5 EPA ID: Not reported  
Transporter 6 EPA ID: Not reported  
Transporter 7 EPA ID: Not reported  
Transporter 8 EPA ID: Not reported

Map ID  
Direction  
Distance  
Elevation

MAP FINDINGS

Site

Database(s)

EDR ID Number  
EPA ID Number

**GOUVERNEUR HOSPITAL (Continued)**

**S117984861**

Transporter 9 EPA ID: Not reported  
Transporter 10 EPA ID: Not reported  
Date Trans1 Transported Waste: Not reported  
Date Trans2 Transported Waste: Not reported  
Date Trans3 Transported Waste: Not reported  
Date Trans4 Transported Waste: Not reported  
Date Trans5 Transported Waste: Not reported  
Date Trans6 Transported Waste: Not reported  
Date Trans7 Transported Waste: Not reported  
Date Trans8 Transported Waste: Not reported  
Date Trans9 Transported Waste: Not reported  
Date Trans10 Transported Waste: Not reported  
Date TSDf Received Waste: Not reported  
TSDf EPA Facility Name: Not reported  
QTY Units: Not reported  
Transporter SEQ ID: Not reported  
Transporter-1 Date: Not reported  
Waste SEQ ID: Not reported  
Waste Type Code 2: Not reported  
Waste Type Code 3: Not reported  
Waste Type Code 4: Not reported  
Waste Type Code 5: Not reported  
Waste Type Code 6: Not reported  
Date Accepted: Not reported  
Manifest Discrepancy Type: Not reported  
Data Entry Number: Not reported  
Was Load Rejected: NEW YORK 10002  
Reason Load Was Rejected: Not reported

Waste:

Manifest Year: Not reported  
Waste Code: D001 P001 P075 U205 D024  
Hand Code: Not reported  
Quantity: 32.00 Pounds

Manifest Number: 013965988JJK  
EPA ID: NYD986899367  
Date Shipped: 1/6/2015  
TSDf EPA ID: NJD980536593  
Transporter EPA ID: NJR000063677  
Transporter 2 EPA ID: Not reported  
Transporter 3 EPA ID: Not reported  
Transporter 4 EPA ID: Not reported  
Transporter 5 EPA ID: Not reported  
Transporter 6 EPA ID: Not reported  
Transporter 7 EPA ID: Not reported  
Transporter 8 EPA ID: Not reported  
Transporter 9 EPA ID: Not reported  
Transporter 10 EPA ID: Not reported  
Date Trans1 Transported Waste: Not reported  
Date Trans2 Transported Waste: Not reported  
Date Trans3 Transported Waste: Not reported  
Date Trans4 Transported Waste: Not reported  
Date Trans5 Transported Waste: Not reported  
Date Trans6 Transported Waste: Not reported  
Date Trans7 Transported Waste: Not reported  
Date Trans8 Transported Waste: Not reported

Map ID  
Direction  
Distance  
Elevation

MAP FINDINGS

Site

Database(s)

EDR ID Number  
EPA ID Number

**GOUVERNEUR HOSPITAL (Continued)**

**S117984861**

Date Trans9 Transported Waste: Not reported  
Date Trans10 Transported Waste: Not reported  
Date TSDf Received Waste: Not reported  
Generator EPA Facility Name: GOUVERNEUR HOSPITAL  
Transporter-1 EPA Facility Name: DISPOSAL CONSULTANT SERVICES INC  
TSDf EPA Facility Name: VEOLIA ES TECHNICAL SOLUTIONS LLC  
QTY Units: Pounds  
Transporter SEQ ID: Not reported  
Transporter-1 Date: 1/6/2015  
Waste SEQ ID: 1  
Waste Type Code 2: Not reported  
Waste Type Code 3: Not reported  
Waste Type Code 4: Not reported  
Waste Type Code 5: Not reported  
Waste Type Code 6: Not reported  
Date Accepted: 1/8/2015  
Manifest Discrepancy Type: Not reported  
Data Entry Number: Not reported  
Was Load Rejected: NEW YORK 10002  
Reason Load Was Rejected: Not reported

Manifest Number: 015029891JJK  
EPA ID: NYD986899367  
Date Shipped: 9/29/2015  
TSDf EPA ID: NJD980536593  
Transporter EPA ID: NJR000063677  
Transporter 2 EPA ID: Not reported  
Transporter 3 EPA ID: Not reported  
Transporter 4 EPA ID: Not reported  
Transporter 5 EPA ID: Not reported  
Transporter 6 EPA ID: Not reported  
Transporter 7 EPA ID: Not reported  
Transporter 8 EPA ID: Not reported  
Transporter 9 EPA ID: Not reported  
Transporter 10 EPA ID: Not reported  
Date Trans1 Transported Waste: Not reported  
Date Trans2 Transported Waste: Not reported  
Date Trans3 Transported Waste: Not reported  
Date Trans4 Transported Waste: Not reported  
Date Trans5 Transported Waste: Not reported  
Date Trans6 Transported Waste: Not reported  
Date Trans7 Transported Waste: Not reported  
Date Trans8 Transported Waste: Not reported  
Date Trans9 Transported Waste: Not reported  
Date Trans10 Transported Waste: Not reported  
Date TSDf Received Waste: Not reported  
Generator EPA Facility Name: GOUVERNEUR HOSPITAL  
Transporter-1 EPA Facility Name: DISPOSAL CONSULTANT SERVICES INC  
TSDf EPA Facility Name: VEOLIA ES TECHNICAL SOLUTIONS LLC  
QTY Units: Pounds  
Transporter SEQ ID: Not reported  
Transporter-1 Date: 9/29/2015  
Waste SEQ ID: 2  
Waste Type Code 2: Not reported  
Waste Type Code 3: Not reported  
Waste Type Code 4: Not reported  
Waste Type Code 5: Not reported

Map ID  
Direction  
Distance  
Elevation

MAP FINDINGS

Site

Database(s)

EDR ID Number  
EPA ID Number

**GOUVERNEUR HOSPITAL (Continued)**

**S117984861**

Waste Type Code 6: Not reported  
Date Accepted: 10/1/2015  
Manifest Discrepancy Type: Not reported  
Data Entry Number: Not reported  
Was Load Rejected: NEW YORK 10002  
Reason Load Was Rejected: Not reported

Manifest Number: 014346851JJK  
EPA ID: NYD986899367  
Date Shipped: 5/12/2015  
TSDf EPA ID: NJD980536593  
Transporter EPA ID: NJR000063677  
Transporter 2 EPA ID: Not reported  
Transporter 3 EPA ID: Not reported  
Transporter 4 EPA ID: Not reported  
Transporter 5 EPA ID: Not reported  
Transporter 6 EPA ID: Not reported  
Transporter 7 EPA ID: Not reported  
Transporter 8 EPA ID: Not reported  
Transporter 9 EPA ID: Not reported  
Transporter 10 EPA ID: Not reported  
Date Trans1 Transported Waste: Not reported  
Date Trans2 Transported Waste: Not reported  
Date Trans3 Transported Waste: Not reported  
Date Trans4 Transported Waste: Not reported  
Date Trans5 Transported Waste: Not reported  
Date Trans6 Transported Waste: Not reported  
Date Trans7 Transported Waste: Not reported  
Date Trans8 Transported Waste: Not reported  
Date Trans9 Transported Waste: Not reported  
Date Trans10 Transported Waste: Not reported  
Date TSDf Received Waste: Not reported  
Generator EPA Facility Name: GOUVERNEUR HOSPITAL  
Transporter-1 EPA Facility Name: DISPOSAL CONSULTANT SERVICES INC  
TSDf EPA Facility Name: VEOLIA ES TECHNICAL SOLUTIONS LLC  
QTY Units: Pounds  
Transporter SEQ ID: Not reported  
Transporter-1 Date: 5/12/2015  
Waste SEQ ID: 1  
Waste Type Code 2: Not reported  
Waste Type Code 3: Not reported  
Waste Type Code 4: Not reported  
Waste Type Code 5: Not reported  
Waste Type Code 6: Not reported  
Date Accepted: 5/14/2015  
Manifest Discrepancy Type: Not reported  
Data Entry Number: Not reported  
Was Load Rejected: NEW YORK 10002  
Reason Load Was Rejected: Not reported

Manifest Number: 014816897JJK  
EPA ID: NYD986899367  
Date Shipped: 8/4/2015  
TSDf EPA ID: NJD980536593  
Transporter EPA ID: NJR000063677  
Transporter 2 EPA ID: Not reported  
Transporter 3 EPA ID: Not reported

Map ID  
Direction  
Distance  
Elevation

MAP FINDINGS

Site

Database(s)

EDR ID Number  
EPA ID Number

**GOUVERNEUR HOSPITAL (Continued)**

**S117984861**

Transporter 4 EPA ID: Not reported  
Transporter 5 EPA ID: Not reported  
Transporter 6 EPA ID: Not reported  
Transporter 7 EPA ID: Not reported  
Transporter 8 EPA ID: Not reported  
Transporter 9 EPA ID: Not reported  
Transporter 10 EPA ID: Not reported  
Date Trans1 Transported Waste: Not reported  
Date Trans2 Transported Waste: Not reported  
Date Trans3 Transported Waste: Not reported  
Date Trans4 Transported Waste: Not reported  
Date Trans5 Transported Waste: Not reported  
Date Trans6 Transported Waste: Not reported  
Date Trans7 Transported Waste: Not reported  
Date Trans8 Transported Waste: Not reported  
Date Trans9 Transported Waste: Not reported  
Date Trans10 Transported Waste: Not reported  
Date TSDf Received Waste: Not reported  
Generator EPA Facility Name: GOUVERNEUR HOSPITAL  
Transporter-1 EPA Facility Name: DISPOSAL CONSULTANT SERVICES INC  
TSDf EPA Facility Name: VEOLIA ES TECHNICAL SOLUTIONS LLC  
QTY Units: Pounds  
Transporter SEQ ID: Not reported  
Transporter-1 Date: 8/4/2015  
Waste SEQ ID: 1  
Waste Type Code 2: Not reported  
Waste Type Code 3: Not reported  
Waste Type Code 4: Not reported  
Waste Type Code 5: Not reported  
Waste Type Code 6: Not reported  
Date Accepted: 8/6/2015  
Manifest Discrepancy Type: Not reported  
Data Entry Number: Not reported  
Was Load Rejected: NEW YORK 10002  
Reason Load Was Rejected: Not reported  
  
Manifest Number: 011607216JJK  
EPA ID: NYD986899367  
Date Shipped: 8/12/2013  
TSDf EPA ID: NJD980536593  
Transporter EPA ID: NJR000063677  
Transporter 2 EPA ID: Not reported  
Transporter 3 EPA ID: Not reported  
Transporter 4 EPA ID: Not reported  
Transporter 5 EPA ID: Not reported  
Transporter 6 EPA ID: Not reported  
Transporter 7 EPA ID: Not reported  
Transporter 8 EPA ID: Not reported  
Transporter 9 EPA ID: Not reported  
Transporter 10 EPA ID: Not reported  
Date Trans1 Transported Waste: Not reported  
Date Trans2 Transported Waste: Not reported  
Date Trans3 Transported Waste: Not reported  
Date Trans4 Transported Waste: Not reported  
Date Trans5 Transported Waste: Not reported  
Date Trans6 Transported Waste: Not reported  
Date Trans7 Transported Waste: Not reported

Map ID  
Direction  
Distance  
Elevation

MAP FINDINGS

Site

Database(s)

EDR ID Number  
EPA ID Number

**GOUVERNEUR HOSPITAL (Continued)**

**S117984861**

Date Trans8 Transported Waste: Not reported  
Date Trans9 Transported Waste: Not reported  
Date Trans10 Transported Waste: Not reported  
Date TSDf Received Waste: Not reported  
TSDf EPA Facility Name: Not reported  
QTY Units: Not reported  
Transporter SEQ ID: Not reported  
Transporter-1 Date: Not reported  
Waste SEQ ID: Not reported  
Waste Type Code 2: Not reported  
Waste Type Code 3: Not reported  
Waste Type Code 4: Not reported  
Waste Type Code 5: Not reported  
Waste Type Code 6: Not reported  
Date Accepted: Not reported  
Manifest Discrepancy Type: Not reported  
Data Entry Number: Not reported  
Was Load Rejected: NEW YORK 10002  
Reason Load Was Rejected: Not reported

Waste:  
Manifest Year: Not reported  
Waste Code: D001 P001 P075 U205 D024  
Hand Code: Not reported  
Quantity: 30.00 Pounds

**AY522**  
**South**  
**1/8-1/4**  
**0.248 mi.**  
**1308 ft.**

**CON EDISON**  
**227 MADISON ST**  
**NEW YORK, NY 10002**

**RCRA NonGen / NLR 1019325551**  
**NYP004837134**

**Site 6 of 6 in cluster AY**

**Relative:**  
**Lower**

RCRA NonGen / NLR:

Date form received by agency: 02/05/2016  
Facility name: CON EDISON  
Site name: CON EDISON - VAULT 397  
Facility address: 227 MADISON ST  
NEW YORK, NY 10002  
EPA ID: NYP004837134  
Mailing address: IRVING PLACE, 15TH FL NE  
NEW YORK, NY 10003  
Contact: THERESA BURKARD  
Contact address: IRVING PLACE, 15TH FL NE  
NEW YORK, NY 10003  
Contact country: US  
Contact telephone: (212) 460-2262  
Contact email: BURKARDT@CONED.COM  
EPA Region: 02  
Classification: Non-Generator  
Description: Handler: Non-Generators do not presently generate hazardous waste

**Actual:**  
**20 ft.**

Owner/Operator Summary:

Owner/operator name: CONSOLIDATED EDISON COMPANY OF NY, INC.  
Owner/operator address: IRVING PLACE  
NEW YORK, NY 10003  
Owner/operator country: US



Map ID  
Direction  
Distance  
Elevation

MAP FINDINGS

Site

Database(s)

EDR ID Number  
EPA ID Number

**CON EDISON (Continued)**

**1019325551**

Owner/operator telephone: Not reported  
Legal status: Private  
Owner/Operator Type: Operator  
Owner/Op start date: 09/11/2015  
Owner/Op end date: Not reported

Owner/operator name: CONSOLIDATED EDISON COMPANY OF NY, INC.  
Owner/operator address: IRVING PLACE  
NEW YORK, NY 10003

Owner/operator country: US  
Owner/operator telephone: Not reported  
Legal status: Private  
Owner/Operator Type: Owner  
Owner/Op start date: 09/11/2015  
Owner/Op end date: Not reported

Handler Activities Summary:

U.S. importer of hazardous waste: No  
Mixed waste (haz. and radioactive): No  
Recycler of hazardous waste: No  
Transporter of hazardous waste: No  
Treater, storer or disposer of HW: No  
Underground injection activity: No  
On-site burner exemption: No  
Furnace exemption: No  
Used oil fuel burner: No  
Used oil processor: No  
User oil refiner: No  
Used oil fuel marketer to burner: No  
Used oil Specification marketer: No  
Used oil transfer facility: No  
Used oil transporter: No

. Waste code: D008  
. Waste name: LEAD

Historical Generators:

Date form received by agency: 09/11/2015  
Site name: CON EDISON  
Classification: Not a generator, verified

Date form received by agency: 09/11/2015  
Site name: CON EDISON  
Classification: Large Quantity Generator

Violation Status: No violations found

AS523  
NNE  
1/8-1/4  
0.248 mi.  
1310 ft.

**CON EDISON SERVICE BOX: 48143**  
**149 STANTON ST**  
**NEW YORK, NY 10002**  
**Site 5 of 9 in cluster AS**

RCRA NonGen / NLR 1016965238  
NY MANIFEST NYP004381299

Relative:  
Lower

RCRA NonGen / NLR:  
Date form received by agency: 11/28/2013  
Facility name: CON EDISON SERVICE BOX: 48143  
Facility address: 149 STANTON ST  
NEW YORK, NY 10002

Actual:  
27 ft.

Map ID  
Direction  
Distance  
Elevation

MAP FINDINGS

Site

Database(s)

EDR ID Number  
EPA ID Number

**CON EDISON SERVICE BOX: 48143 (Continued)**

**1016965238**

EPA ID: NYP004381299  
Mailing address: IRVING PL, 15TH FL NE  
NEW YORK, NY 10003  
Contact: THOMAS TEELING  
Contact address: Not reported  
Not reported  
Contact country: Not reported  
Contact telephone: (212) 460-3770  
Contact email: Not reported  
EPA Region: 02  
Classification: Non-Generator  
Description: Handler: Non-Generators do not presently generate hazardous waste

Handler Activities Summary:

U.S. importer of hazardous waste: No  
Mixed waste (haz. and radioactive): No  
Recycler of hazardous waste: No  
Transporter of hazardous waste: No  
Treater, storer or disposer of HW: No  
Underground injection activity: No  
On-site burner exemption: No  
Furnace exemption: No  
Used oil fuel burner: No  
Used oil processor: No  
User oil refiner: No  
Used oil fuel marketer to burner: No  
Used oil Specification marketer: No  
Used oil transfer facility: No  
Used oil transporter: No

Historical Generators:

Date form received by agency: 10/28/2013  
Site name: CON EDISON SERVICE BOX: 48143  
Classification: Conditionally Exempt Small Quantity Generator

Violation Status: No violations found

NY MANIFEST:

Country: USA  
EPA ID: NYP004381299  
Facility Status: Not reported  
Location Address 1: FT OF 149 STANTON ST  
Code: BP  
Location Address 2: SB 48143  
Total Tanks: Not reported  
Location City: NEW YORK  
Location State: NY  
Location Zip: 10002  
Location Zip 4: Not reported

NY MANIFEST:

EPAID: NYP004381299  
Mailing Name: CON EDISON  
Mailing Contact: CON EDISON  
Mailing Address 1: 4 IRVING PL 15TH FL  
Mailing Address 2: Not reported  
Mailing City: NEW YORK

Map ID  
Direction  
Distance  
Elevation

MAP FINDINGS

Site

Database(s)

EDR ID Number  
EPA ID Number

**CON EDISON SERVICE BOX: 48143 (Continued)**

**1016965238**

Mailing State: NY  
Mailing Zip: 10003  
Mailing Zip 4: Not reported  
Mailing Country: USA  
Mailing Phone: 2124603770

**NY MANIFEST:**

Document ID: Not reported  
Manifest Status: Not reported  
seq: Not reported  
Year: 2013  
Trans1 State ID: NJD003812047  
Trans2 State ID: Not reported  
Generator Ship Date: 10/28/2013  
Trans1 Recv Date: 10/28/2013  
Trans2 Recv Date: Not reported  
TSD Site Recv Date: 10/29/2013  
Part A Recv Date: Not reported  
Part B Recv Date: Not reported  
Generator EPA ID: NYP004381299  
Trans1 EPA ID: Not reported  
Trans2 EPA ID: Not reported  
TSD ID 1: NJD991291105  
TSD ID 2: Not reported  
Manifest Tracking Number: 002236039GBF  
Import Indicator: N  
Export Indicator: N  
Discr Quantity Indicator: N  
Discr Type Indicator: N  
Discr Residue Indicator: N  
Discr Partial Reject Indicator: N  
Discr Full Reject Indicator: N  
Manifest Ref Number: Not reported  
Alt Facility RCRA ID: Not reported  
Alt Facility Sign Date: Not reported  
MGMT Method Type Code: H110  
Waste Code: Not reported  
Waste Code: Not reported  
Waste Code: Not reported  
Waste Code: Not reported  
Waste Code: Not reported  
Waste Code: Not reported  
Quantity: 200  
Units: P - Pounds  
Number of Containers: 1  
Container Type: TT - Cargo tank, tank trucks  
Handling Method: T Chemical, physical, or biological treatment.  
Specific Gravity: 1  
Waste Code: D008  
Waste Code 1\_2: Not reported  
Waste Code 1\_3: Not reported  
Waste Code 1\_4: Not reported  
Waste Code 1\_5: Not reported  
Waste Code 1\_6: Not reported

Map ID  
Direction  
Distance  
Elevation

MAP FINDINGS

Site

Database(s)

EDR ID Number  
EPA ID Number

AS524  
NNE  
1/8-1/4  
0.248 mi.  
1310 ft.

CON EDISON - SERVICE BOX 48143  
149 STANTON ST AND SUFFOLK ST  
NEW YORK, NY 10002

Site 6 of 9 in cluster AS

RCRA-LQG 1014395858  
NJ MANIFEST NYP004174967  
NY MANIFEST

Relative:  
Lower

RCRA-LQG:

Date form received by agency: 03/23/2010

Facility name: CON EDISON - SERVICE BOX 48143

Facility address: 149 STANTON ST AND SUFFOLK ST

NEW YORK, NY 10002

EPA ID: NYP004174967

Mailing address: 4 IRVING PLACE

NEW YORK, NY 10003

Contact: FRANKLYN MURRAY

Contact address: Not reported

Not reported

Contact country: Not reported

Contact telephone: (212) 460-2808

Contact email: MURRAYFR@CONED.COM

EPA Region: 02

Classification: Large Quantity Generator

Description: Handler: generates 1,000 kg or more of hazardous waste during any calendar month; or generates more than 1 kg of acutely hazardous waste during any calendar month; or generates more than 100 kg of any residue or contaminated soil, waste or other debris resulting from the cleanup of a spill, into or on any land or water, of acutely hazardous waste during any calendar month; or generates 1 kg or less of acutely hazardous waste during any calendar month, and accumulates more than 1 kg of acutely hazardous waste at any time; or generates 100 kg or less of any residue or contaminated soil, waste or other debris resulting from the cleanup of a spill, into or on any land or water, of acutely hazardous waste during any calendar month, and accumulates more than 100 kg of that material at any time

Owner/Operator Summary:

Owner/operator name: CONSOLIDATED EDISON COMPANY OF NY, INC.

Owner/operator address: 4 IRVING PLACE  
NEW YORK, NY 10003

Owner/operator country: US

Owner/operator telephone: Not reported

Legal status: Private

Owner/Operator Type: Owner

Owner/Op start date: 06/19/2009

Owner/Op end date: Not reported

Owner/operator name: CONSOLIDATED EDISON COMPANY OF NY, INC.

Owner/operator address: 4 IRVING PLACE  
NEW YORK, NY 10003

Owner/operator country: US

Owner/operator telephone: Not reported

Legal status: Private

Owner/Operator Type: Operator

Owner/Op start date: 06/19/2009

Owner/Op end date: Not reported

Handler Activities Summary:

U.S. importer of hazardous waste: No

Map ID  
Direction  
Distance  
Elevation

MAP FINDINGS

Site

Database(s)

EDR ID Number  
EPA ID Number

**CON EDISON - SERVICE BOX 48143 (Continued)**

**1014395858**

Mixed waste (haz. and radioactive): No  
Recycler of hazardous waste: No  
Transporter of hazardous waste: No  
Treater, storer or disposer of HW: No  
Underground injection activity: No  
On-site burner exemption: No  
Furnace exemption: No  
Used oil fuel burner: No  
Used oil processor: No  
User oil refiner: No  
Used oil fuel marketer to burner: No  
Used oil Specification marketer: No  
Used oil transfer facility: No  
Used oil transporter: No

. Waste code: D008  
. Waste name: LEAD

Violation Status: No violations found

**NJ MANIFEST:**

EPA Id: NYP004174967  
Mail Address: 4 IRVING PLACE  
Mail City/State/Zip: NEW YORK, NY 10003  
Facility Phone: Not reported  
Emergency Phone: Not reported  
Contact: FRANKLYN MURRAY  
Comments: Not reported  
SIC Code: Not reported  
County: NY061  
Municipal: Not reported  
Previous EPA Id: Not reported  
Gen Flag: Not reported  
Trans Flag: Not reported  
TSDf Flag: Not reported  
Name Change: Not reported  
Date Change: Not reported

**Manifest:**

Manifest Number: 000961188GBF  
EPA ID: NYP004174967  
Date Shipped: 06/23/2009  
TSDf EPA ID: NJD002200046  
Transporter EPA ID: NJ0000027193  
Transporter 2 EPA ID: Not reported  
Transporter 3 EPA ID: Not reported  
Transporter 4 EPA ID: Not reported  
Transporter 5 EPA ID: Not reported  
Transporter 6 EPA ID: Not reported  
Transporter 7 EPA ID: Not reported  
Transporter 8 EPA ID: Not reported  
Transporter 9 EPA ID: Not reported  
Transporter 10 EPA ID: Not reported  
Date Trans1 Transported Waste: 06/23/2009  
Date Trans2 Transported Waste: Not reported  
Date Trans3 Transported Waste: Not reported  
Date Trans4 Transported Waste: Not reported  
Date Trans5 Transported Waste: Not reported

Map ID  
Direction  
Distance  
Elevation

MAP FINDINGS

Site

Database(s)

EDR ID Number  
EPA ID Number

**CON EDISON - SERVICE BOX 48143 (Continued)**

**1014395858**

Date Trans6 Transported Waste: Not reported  
Date Trans7 Transported Waste: Not reported  
Date Trans8 Transported Waste: Not reported  
Date Trans9 Transported Waste: Not reported  
Date Trans10 Transported Waste: Not reported  
Date TSDF Received Waste: 06/23/2009  
TSDF EPA Facility Name: Not reported  
QTY Units: Not reported  
Transporter SEQ ID: Not reported  
Transporter-1 Date: Not reported  
Waste SEQ ID: Not reported  
Waste Type Code 2: Not reported  
Waste Type Code 3: Not reported  
Waste Type Code 4: Not reported  
Waste Type Code 5: Not reported  
Waste Type Code 6: Not reported  
Date Accepted: Not reported  
Manifest Discrepancy Type: Not reported  
Data Entry Number: Not reported  
Was Load Rejected: NEW YORK, NY 10003  
Reason Load Was Rejected: Not reported

Waste:

Manifest Year: Not reported  
Waste Code: D008  
Hand Code: H111  
Quantity: 3000 P

NY MANIFEST:

Country: USA  
EPA ID: NYP004174967  
Facility Status: Not reported  
Location Address 1: 149 STANTON ST AND SUFFOLK ST  
Code: BP  
Location Address 2: Not reported  
Total Tanks: Not reported  
Location City: NEW YORK  
Location State: NY  
Location Zip: 10002  
Location Zip 4: Not reported

NY MANIFEST:

EPAID: NYP004174967  
Mailing Name: CONSOLIDATED EDISON  
Mailing Contact: FRANKLYN MURRAY  
Mailing Address 1: 4 IRVING PL RM 828  
Mailing Address 2: Not reported  
Mailing City: NEW YORK  
Mailing State: NY  
Mailing Zip: 10003  
Mailing Zip 4: Not reported  
Mailing Country: USA  
Mailing Phone: 2124602808

Map ID  
Direction  
Distance  
Elevation

MAP FINDINGS

Site

Database(s)

EDR ID Number  
EPA ID Number

**CON EDISON - SERVICE BOX 48143 (Continued)**

**1014395858**

NY MANIFEST:

Document ID:	Not reported
Manifest Status:	Not reported
seq:	Not reported
Year:	2009
Trans1 State ID:	NJ0000027193
Trans2 State ID:	Not reported
Generator Ship Date:	06/23/2009
Trans1 Recv Date:	06/23/2009
Trans2 Recv Date:	Not reported
TSD Site Recv Date:	06/23/2009
Part A Recv Date:	Not reported
Part B Recv Date:	Not reported
Generator EPA ID:	NYP004174967
Trans1 EPA ID:	Not reported
Trans2 EPA ID:	Not reported
TSD ID 1:	NJD002200046
TSD ID 2:	Not reported
Manifest Tracking Number:	000961188GBF
Import Indicator:	N
Export Indicator:	N
Discr Quantity Indicator:	N
Discr Type Indicator:	N
Discr Residue Indicator:	N
Discr Partial Reject Indicator:	N
Discr Full Reject Indicator:	N
Manifest Ref Number:	Not reported
Alt Facility RCRA ID:	Not reported
Alt Facility Sign Date:	Not reported
MGMT Method Type Code:	H111
Waste Code:	Not reported
Waste Code:	Not reported
Waste Code:	Not reported
Waste Code:	Not reported
Waste Code:	Not reported
Waste Code:	Not reported
Quantity:	3000.0
Units:	P - Pounds
Number of Containers:	1.0
Container Type:	TT - Cargo tank, tank trucks
Handling Method:	T Chemical, physical, or biological treatment.
Specific Gravity:	1.0
Waste Code:	D008
Waste Code 1_2:	Not reported
Waste Code 1_3:	Not reported
Waste Code 1_4:	Not reported
Waste Code 1_5:	Not reported
Waste Code 1_6:	Not reported

Map ID  
Direction  
Distance  
Elevation

MAP FINDINGS

Site

Database(s)

EDR ID Number  
EPA ID Number

**AS525** NYC BOARD OF EDUCATION JHS 25 MANHATTAN SCHOOL  
**NNE** 145 STANTON ST  
**1/8-1/4** NEW YORK, NY 10002  
**0.248 mi.**  
**1311 ft.** Site 7 of 9 in cluster AS

**RCRA-LQG** 1004756068  
**NY MANIFEST** NY0001008978

**Relative:**  
**Lower**

RCRA-LQG:

Date form received by agency: 07/26/2016

Facility name: NYC BOARD OF EDUCATION JHS 25 MANHATTAN SCHOOL

Facility address: 145 STANTON ST  
NEW YORK, NY 10002

EPA ID: NY0001008978  
Mailing address: VERNON BLVD  
QUEENS, NY 11101

Contact: BERNARD ORLAN  
Contact address: VERNON BLVD  
QUEENS, NY 11101

Contact country: US

Contact telephone: (718) 610-3111

Contact email: BORLAN@SCHOOLS.NYC.GOV

EPA Region: 02

Classification: Large Quantity Generator

Description: Handler: generates 1,000 kg or more of hazardous waste during any calendar month; or generates more than 1 kg of acutely hazardous waste during any calendar month; or generates more than 100 kg of any residue or contaminated soil, waste or other debris resulting from the cleanup of a spill, into or on any land or water, of acutely hazardous waste during any calendar month; or generates 1 kg or less of acutely hazardous waste during any calendar month, and accumulates more than 1 kg of acutely hazardous waste at any time; or generates 100 kg or less of any residue or contaminated soil, waste or other debris resulting from the cleanup of a spill, into or on any land or water, of acutely hazardous waste during any calendar month, and accumulates more than 100 kg of that material at any time

Owner/Operator Summary:

Owner/operator name: NYC BOARD OF EDUCATION JHS 25 MANHATTAN

Owner/operator address: VERNON BLVD  
QUEENS, NY 11101

Owner/operator country: US

Owner/operator telephone: Not reported

Legal status: Municipal

Owner/Operator Type: Owner

Owner/Op start date: 01/01/1900

Owner/Op end date: Not reported

Owner/operator name: NYC BOARD OF EDUCATION JHS 25 MANHATTAN

Owner/operator address: VERNON BLVD  
QUEENS, NY 11101

Owner/operator country: US

Owner/operator telephone: Not reported

Legal status: Municipal

Owner/Operator Type: Operator

Owner/Op start date: 01/01/1900

Owner/Op end date: Not reported

Owner/operator name: NYC BOARD OF EDUCATION

Owner/operator address: 110 LIVINGSTON ST  
BROOKLYN, NY 11201



Map ID  
Direction  
Distance  
Elevation

MAP FINDINGS

Site

Database(s)

EDR ID Number  
EPA ID Number

**NYC BOARD OF EDUCATION JHS 25 MANHATTAN SCHOOL (Continued)**

**1004756068**

Owner/operator country: Not reported  
Owner/operator telephone: (718) 935-5010  
Legal status: Municipal  
Owner/Operator Type: Owner  
Owner/Op start date: Not reported  
Owner/Op end date: Not reported

Handler Activities Summary:

U.S. importer of hazardous waste: No  
Mixed waste (haz. and radioactive): No  
Recycler of hazardous waste: No  
Transporter of hazardous waste: No  
Treater, storer or disposer of HW: No  
Underground injection activity: No  
On-site burner exemption: No  
Furnace exemption: No  
Used oil fuel burner: No  
Used oil processor: No  
User oil refiner: No  
Used oil fuel marketer to burner: No  
Used oil Specification marketer: No  
Used oil transfer facility: No  
Used oil transporter: No

. Waste code: B002  
. Waste name: B002

. Waste code: B004  
. Waste name: B004

. Waste code: B007  
. Waste name: B007

Historical Generators:

Date form received by agency: 11/03/2014  
Site name: NYC DEPT OF EDUCATION - JHS 25M  
Classification: Small Quantity Generator

. Waste code: B004  
. Waste name: B004

. Waste code: B007  
. Waste name: B007

Date form received by agency: 01/01/2007  
Site name: NYC BD OF ED - JUNIOR HIGH SCHOOL 25  
Classification: Not a generator, verified

Date form received by agency: 01/01/2006  
Site name: NYC BD OF ED - JUNIOR HIGH SCHOOL 25  
Classification: Not a generator, verified

Date form received by agency: 06/12/1995  
Site name: NYC BD OF ED - JUNIOR HIGH SCHOOL 25  
Classification: Conditionally Exempt Small Quantity Generator

Map ID  
Direction  
Distance  
Elevation

MAP FINDINGS

Site

Database(s)

EDR ID Number  
EPA ID Number

**NYC BOARD OF EDUCATION JHS 25 MANHATTAN SCHOOL (Continued)**

**1004756068**

. Waste code: D000  
. Waste name: Not Defined

. Waste code: D008  
. Waste name: LEAD

Violation Status: No violations found

**NY MANIFEST:**

Country: USA  
EPA ID: NY0001008978  
Facility Status: Not reported  
Location Address 1: PS 25  
Code: BP  
Location Address 2: Not reported  
Total Tanks: Not reported  
Location City: NEW YORK  
Location State: NY  
Location Zip: 10002  
Location Zip 4: Not reported

**NY MANIFEST:**

EPAID: NY0001008978  
Mailing Name: NYC BOARD OF EDUCATION  
Mailing Contact: JACK BRUCCULERI  
Mailing Address 1: 28-11 QUEENS PLAZA NORTH  
Mailing Address 2: Not reported  
Mailing City: LONG ISLAND CITY  
Mailing State: NY  
Mailing Zip: 11101  
Mailing Zip 4: Not reported  
Mailing Country: USA  
Mailing Phone: 7183495600

**NY MANIFEST:**

Document ID: NJA1983081  
Manifest Status: K  
seq: Not reported  
Year: 1995  
Trans1 State ID: 50082  
Trans2 State ID: S6993  
Generator Ship Date: 05/03/1995  
Trans1 Recv Date: 05/03/1995  
Trans2 Recv Date: 06/15/1995  
TSD Site Recv Date: 06/15/1995  
Part A Recv Date: / /  
Part B Recv Date: 06/26/1995  
Generator EPA ID: NY0001008978  
Trans1 EPA ID: NY0000551218  
Trans2 EPA ID: NJD980772768  
TSDF ID 1: NJD991291105  
TSDF ID 2: Not reported  
Manifest Tracking Number: Not reported  
Import Indicator: Not reported  
Export Indicator: Not reported  
Discr Quantity Indicator: Not reported  
Discr Type Indicator: Not reported  
Discr Residue Indicator: Not reported

Map ID  
Direction  
Distance  
Elevation

MAP FINDINGS

Site

Database(s)

EDR ID Number  
EPA ID Number

NYC BOARD OF EDUCATION JHS 25 MANHATTAN SCHOOL (Continued)

1004756068

Discr Partial Reject Indicator: Not reported  
Discr Full Reject Indicator: Not reported  
Manifest Ref Number: Not reported  
Alt Facility RCRA ID: Not reported  
Alt Facility Sign Date: Not reported  
MGMT Method Type Code: Not reported  
Waste Code: D008 - LEAD 5.0 MG/L TCLP  
Waste Code: Not reported  
Waste Code: Not reported  
Waste Code: Not reported  
Waste Code: Not reported  
Waste Code: Not reported  
Quantity: 00400  
Units: P - Pounds  
Number of Containers: 001  
Container Type: DM - Metal drums, barrels  
Handling Method: L Landfill.  
Specific Gravity: 100

Document ID: Not reported  
Manifest Status: Not reported  
seq: Not reported  
Year: 2013  
Trans1 State ID: MAC300016672  
Trans2 State ID: Not reported  
Generator Ship Date: 08/14/2013  
Trans1 Recv Date: 08/14/2013  
Trans2 Recv Date: Not reported  
TSD Site Recv Date: 08/15/2013  
Part A Recv Date: Not reported  
Part B Recv Date: Not reported  
Generator EPA ID: NY0001008978  
Trans1 EPA ID: Not reported  
Trans2 EPA ID: Not reported  
TSD ID 1: NYD077444263  
TSD ID 2: Not reported  
Manifest Tracking Number: 004519371FLE  
Import Indicator: N  
Export Indicator: N  
Discr Quantity Indicator: N  
Discr Type Indicator: Y  
Discr Residue Indicator: N  
Discr Partial Reject Indicator: N  
Discr Full Reject Indicator: N  
Manifest Ref Number: Not reported  
Alt Facility RCRA ID: Not reported  
Alt Facility Sign Date: Not reported  
MGMT Method Type Code: H141  
Waste Code: Not reported  
Waste Code: Not reported  
Waste Code: Not reported  
Waste Code: Not reported  
Waste Code: Not reported  
Waste Code: Not reported  
Quantity: 60  
Units: K - Kilograms (2.2 pounds)  
Number of Containers: 1

Map ID  
Direction  
Distance  
Elevation

MAP FINDINGS

Site

Database(s)

EDR ID Number  
EPA ID Number

NYC BOARD OF EDUCATION JHS 25 MANHATTAN SCHOOL (Continued)

1004756068

Container Type:	DM - Metal drums, barrels
Handling Method:	L Landfill.
Specific Gravity:	1
Waste Code:	B007
Waste Code 1_2:	Not reported
Waste Code 1_3:	Not reported
Waste Code 1_4:	Not reported
Waste Code 1_5:	Not reported
Waste Code 1_6:	Not reported
Document ID:	Not reported
Manifest Status:	Not reported
seq:	Not reported
Year:	2016
Trans1 State ID:	NYR000218990
Trans2 State ID:	Not reported
Generator Ship Date:	05/13/2016
Trans1 Recv Date:	05/13/2016
Trans2 Recv Date:	Not reported
TSD Site Recv Date:	05/13/2016
Part A Recv Date:	Not reported
Part B Recv Date:	Not reported
Generator EPA ID:	NY0001008978
Trans1 EPA ID:	Not reported
Trans2 EPA ID:	Not reported
TSD ID 1:	NYD077444263
TSD ID 2:	Not reported
Manifest Tracking Number:	008937014FLE
Import Indicator:	N
Export Indicator:	N
Discr Quantity Indicator:	N
Discr Type Indicator:	N
Discr Residue Indicator:	N
Discr Partial Reject Indicator:	N
Discr Full Reject Indicator:	N
Manifest Ref Number:	Not reported
Alt Facility RCRA ID:	Not reported
Alt Facility Sign Date:	Not reported
MGMT Method Type Code:	H141
Waste Code:	Not reported
Waste Code:	Not reported
Waste Code:	Not reported
Waste Code:	Not reported
Waste Code:	Not reported
Waste Code:	Not reported
Quantity:	476
Units:	K - Kilograms (2.2 pounds)
Number of Containers:	2
Container Type:	DM - Metal drums, barrels
Handling Method:	R Material recovery of more than 75 percent of the total material.
Specific Gravity:	1
Waste Code:	B007
Waste Code 1_2:	Not reported
Waste Code 1_3:	Not reported
Waste Code 1_4:	Not reported
Waste Code 1_5:	Not reported
Waste Code 1_6:	Not reported

Map ID  
Direction  
Distance  
Elevation

MAP FINDINGS

Site

Database(s)

EDR ID Number  
EPA ID Number

NYC BOARD OF EDUCATION JHS 25 MANHATTAN SCHOOL (Continued)

1004756068

Document ID: Not reported  
Manifest Status: Not reported  
seq: Not reported  
Year: 2007  
Trans1 State ID: MAD985286988  
Trans2 State ID: Not reported  
Generator Ship Date: 08/16/2007  
Trans1 Recv Date: 08/16/2007  
Trans2 Recv Date: Not reported  
TSD Site Recv Date: 08/17/2007  
Part A Recv Date: Not reported  
Part B Recv Date: Not reported  
Generator EPA ID: NY0001008978  
Trans1 EPA ID: Not reported  
Trans2 EPA ID: Not reported  
TSD ID 1: NYD077444263  
TSD ID 2: Not reported  
Manifest Tracking Number: 002070312JJK  
Import Indicator: N  
Export Indicator: N  
Discr Quantity Indicator: N  
Discr Type Indicator: N  
Discr Residue Indicator: N  
Discr Partial Reject Indicator: N  
Discr Full Reject Indicator: N  
Manifest Ref Number: Not reported  
Alt Facility RCRA ID: Not reported  
Alt Facility Sign Date: Not reported  
MGMT Method Type Code: H141  
Waste Code: Not reported  
Waste Code: Not reported  
Waste Code: Not reported  
Waste Code: Not reported  
Waste Code: Not reported  
Waste Code: Not reported  
Quantity: 44  
Units: P - Pounds  
Number of Containers: 1  
Container Type: DF - Fiberboard or plastic drums (glass)  
Handling Method: B Incineration, heat recovery, burning.  
Specific Gravity: 1  
Waste Code: D001  
Waste Code 1\_2: Not reported  
Waste Code 1\_3: Not reported  
Waste Code 1\_4: Not reported  
Waste Code 1\_5: Not reported  
Waste Code 1\_6: Not reported

Document ID: Not reported  
Manifest Status: Not reported  
seq: Not reported  
Year: 2007  
Trans1 State ID: MAD985286988  
Trans2 State ID: Not reported  
Generator Ship Date: 08/16/2007  
Trans1 Recv Date: 08/16/2007  
Trans2 Recv Date: Not reported

Map ID  
Direction  
Distance  
Elevation

MAP FINDINGS

Site

Database(s)

EDR ID Number  
EPA ID Number

NYC BOARD OF EDUCATION JHS 25 MANHATTAN SCHOOL (Continued)

1004756068

TSD Site Recv Date: 08/17/2007  
Part A Recv Date: Not reported  
Part B Recv Date: Not reported  
Generator EPA ID: NY0001008978  
Trans1 EPA ID: Not reported  
Trans2 EPA ID: Not reported  
TSD ID 1: NYD077444263  
TSD ID 2: Not reported  
Manifest Tracking Number: 002070312JJK  
Import Indicator: N  
Export Indicator: N  
Discr Quantity Indicator: N  
Discr Type Indicator: N  
Discr Residue Indicator: N  
Discr Partial Reject Indicator: N  
Discr Full Reject Indicator: N  
Manifest Ref Number: Not reported  
Alt Facility RCRA ID: Not reported  
Alt Facility Sign Date: Not reported  
MGMT Method Type Code: H141  
Waste Code: Not reported  
Waste Code: Not reported  
Waste Code: Not reported  
Waste Code: Not reported  
Waste Code: Not reported  
Waste Code: Not reported  
Quantity: 89  
Units: P - Pounds  
Number of Containers: 1  
Container Type: DF - Fiberboard or plastic drums (glass)  
Handling Method: B Incineration, heat recovery, burning.  
Specific Gravity: 1  
Waste Code: D001  
Waste Code 1\_2: D005  
Waste Code 1\_3: D007  
Waste Code 1\_4: D008  
Waste Code 1\_5: D011  
Waste Code 1\_6: Not reported  
  
Document ID: Not reported  
Manifest Status: Not reported  
seq: Not reported  
Year: 2007  
Trans1 State ID: MAD985286988  
Trans2 State ID: Not reported  
Generator Ship Date: 08/16/2007  
Trans1 Recv Date: 08/16/2007  
Trans2 Recv Date: Not reported  
TSD Site Recv Date: 08/17/2007  
Part A Recv Date: Not reported  
Part B Recv Date: Not reported  
Generator EPA ID: NY0001008978  
Trans1 EPA ID: Not reported  
Trans2 EPA ID: Not reported  
TSD ID 1: NYD077444263  
TSD ID 2: Not reported  
Manifest Tracking Number: 002070312JJK

Map ID  
Direction  
Distance  
Elevation

MAP FINDINGS

Site

Database(s)

EDR ID Number  
EPA ID Number

NYC BOARD OF EDUCATION JHS 25 MANHATTAN SCHOOL (Continued)

1004756068

Import Indicator: N  
Export Indicator: N  
Discr Quantity Indicator: N  
Discr Type Indicator: N  
Discr Residue Indicator: N  
Discr Partial Reject Indicator: N  
Discr Full Reject Indicator: N  
Manifest Ref Number: Not reported  
Alt Facility RCRA ID: Not reported  
Alt Facility Sign Date: Not reported  
MGMT Method Type Code: H141  
Waste Code: Not reported  
Waste Code: Not reported  
Waste Code: Not reported  
Waste Code: Not reported  
Waste Code: Not reported  
Waste Code: Not reported  
Quantity: 14  
Units: P - Pounds  
Number of Containers: 1  
Container Type: DF - Fiberboard or plastic drums (glass)  
Handling Method: B Incineration, heat recovery, burning.  
Specific Gravity: 1  
Waste Code: D001  
Waste Code 1\_2: D002  
Waste Code 1\_3: Not reported  
Waste Code 1\_4: Not reported  
Waste Code 1\_5: Not reported  
Waste Code 1\_6: Not reported  
  
Document ID: Not reported  
Manifest Status: Not reported  
seq: Not reported  
Year: 2007  
Trans1 State ID: MAD985286988  
Trans2 State ID: Not reported  
Generator Ship Date: 08/16/2007  
Trans1 Recv Date: 08/16/2007  
Trans2 Recv Date: Not reported  
TSD Site Recv Date: 08/17/2007  
Part A Recv Date: Not reported  
Part B Recv Date: Not reported  
Generator EPA ID: NY0001008978  
Trans1 EPA ID: Not reported  
Trans2 EPA ID: Not reported  
TSDF ID 1: NYD077444263  
TSDF ID 2: Not reported  
Manifest Tracking Number: 002070312JJK  
Import Indicator: N  
Export Indicator: N  
Discr Quantity Indicator: N  
Discr Type Indicator: N  
Discr Residue Indicator: N  
Discr Partial Reject Indicator: N  
Discr Full Reject Indicator: N  
Manifest Ref Number: Not reported  
Alt Facility RCRA ID: Not reported

Map ID  
Direction  
Distance  
Elevation

MAP FINDINGS

Site

Database(s)

EDR ID Number  
EPA ID Number

NYC BOARD OF EDUCATION JHS 25 MANHATTAN SCHOOL (Continued)

1004756068

Alt Facility Sign Date: Not reported  
MGMT Method Type Code: H141  
Waste Code: Not reported  
Waste Code: Not reported  
Waste Code: Not reported  
Waste Code: Not reported  
Waste Code: Not reported  
Waste Code: Not reported  
Quantity: 52  
Units: P - Pounds  
Number of Containers: 1  
Container Type: DM - Metal drums, barrels  
Handling Method: B Incineration, heat recovery, burning.  
Specific Gravity: 1  
Waste Code: D001  
Waste Code 1\_2: U002  
Waste Code 1\_3: U154  
Waste Code 1\_4: U239  
Waste Code 1\_5: Not reported  
Waste Code 1\_6: Not reported  
  
Document ID: Not reported  
Manifest Status: Not reported  
seq: Not reported  
Year: 2007  
Trans1 State ID: MAD985286988  
Trans2 State ID: Not reported  
Generator Ship Date: 08/16/2007  
Trans1 Recv Date: 08/16/2007  
Trans2 Recv Date: Not reported  
TSD Site Recv Date: 08/17/2007  
Part A Recv Date: Not reported  
Part B Recv Date: Not reported  
Generator EPA ID: NY0001008978  
Trans1 EPA ID: Not reported  
Trans2 EPA ID: Not reported  
TSD ID 1: NYD077444263  
TSD ID 2: Not reported  
Manifest Tracking Number: 002070312JJK  
Import Indicator: N  
Export Indicator: N  
Discr Quantity Indicator: N  
Discr Type Indicator: N  
Discr Residue Indicator: N  
Discr Partial Reject Indicator: N  
Discr Full Reject Indicator: N  
Manifest Ref Number: Not reported  
Alt Facility RCRA ID: Not reported  
Alt Facility Sign Date: Not reported  
MGMT Method Type Code: H141  
Waste Code: Not reported  
Waste Code: Not reported  
Waste Code: Not reported  
Waste Code: Not reported  
Waste Code: Not reported  
Waste Code: Not reported  
Quantity: 2



Map ID  
Direction  
Distance  
Elevation

MAP FINDINGS

Site

Database(s)

EDR ID Number  
EPA ID Number

NYC BOARD OF EDUCATION JHS 25 MANHATTAN SCHOOL (Continued)

1004756068

Units: P - Pounds  
Number of Containers: 1  
Container Type: DF - Fiberboard or plastic drums (glass)  
Handling Method: B Incineration, heat recovery, burning.  
Specific Gravity: 1  
Waste Code: D001  
Waste Code 1\_2: Not reported  
Waste Code 1\_3: Not reported  
Waste Code 1\_4: Not reported  
Waste Code 1\_5: Not reported  
Waste Code 1\_6: Not reported

Document ID: Not reported  
Manifest Status: Not reported  
seq: Not reported  
Year: 2007  
Trans1 State ID: MAD985286988  
Trans2 State ID: Not reported  
Generator Ship Date: 08/16/2007  
Trans1 Recv Date: 08/16/2007  
Trans2 Recv Date: Not reported  
TSD Site Recv Date: 08/17/2007  
Part A Recv Date: Not reported  
Part B Recv Date: Not reported  
Generator EPA ID: NY0001008978  
Trans1 EPA ID: Not reported  
Trans2 EPA ID: Not reported  
TSD ID 1: NYD077444263  
TSD ID 2: Not reported  
Manifest Tracking Number: 002070312JJK  
Import Indicator: N  
Export Indicator: N  
Discr Quantity Indicator: N  
Discr Type Indicator: N  
Discr Residue Indicator: N  
Discr Partial Reject Indicator: N  
Discr Full Reject Indicator: N  
Manifest Ref Number: Not reported  
Alt Facility RCRA ID: Not reported  
Alt Facility Sign Date: Not reported  
MGMT Method Type Code: H141  
Waste Code: Not reported  
Waste Code: Not reported  
Waste Code: Not reported  
Waste Code: Not reported  
Waste Code: Not reported  
Waste Code: Not reported  
Quantity: 29  
Units: P - Pounds  
Number of Containers: 1  
Container Type: DF - Fiberboard or plastic drums (glass)  
Handling Method: B Incineration, heat recovery, burning.  
Specific Gravity: 1  
Waste Code: D001  
Waste Code 1\_2: D002  
Waste Code 1\_3: Not reported  
Waste Code 1\_4: Not reported

Map ID  
Direction  
Distance  
Elevation

MAP FINDINGS

Site

Database(s)

EDR ID Number  
EPA ID Number

NYC BOARD OF EDUCATION JHS 25 MANHATTAN SCHOOL (Continued)

1004756068

Waste Code 1\_5: Not reported  
Waste Code 1\_6: Not reported  
  
Document ID: Not reported  
Manifest Status: Not reported  
seq: Not reported  
Year: 2007  
Trans1 State ID: MAD985286988  
Trans2 State ID: Not reported  
Generator Ship Date: 08/16/2007  
Trans1 Recv Date: 08/16/2007  
Trans2 Recv Date: Not reported  
TSD Site Recv Date: 08/17/2007  
Part A Recv Date: Not reported  
Part B Recv Date: Not reported  
Generator EPA ID: NY0001008978  
Trans1 EPA ID: Not reported  
Trans2 EPA ID: Not reported  
TSD ID 1: NYD077444263  
TSD ID 2: Not reported  
Manifest Tracking Number: 002070312JJK  
Import Indicator: N  
Export Indicator: N  
Discr Quantity Indicator: N  
Discr Type Indicator: N  
Discr Residue Indicator: N  
Discr Partial Reject Indicator: N  
Discr Full Reject Indicator: N  
Manifest Ref Number: Not reported  
Alt Facility RCRA ID: Not reported  
Alt Facility Sign Date: Not reported  
MGMT Method Type Code: H141  
Waste Code: Not reported  
Waste Code: Not reported  
Waste Code: Not reported  
Waste Code: Not reported  
Waste Code: Not reported  
Waste Code: Not reported  
Quantity: 1  
Units: P - Pounds  
Number of Containers: 1  
Container Type: DM - Metal drums, barrels  
Handling Method: B Incineration, heat recovery, burning.  
Specific Gravity: 1  
Waste Code: D001  
Waste Code 1\_2: P022  
Waste Code 1\_3: Not reported  
Waste Code 1\_4: Not reported  
Waste Code 1\_5: Not reported  
Waste Code 1\_6: Not reported

[Click this hyperlink](#) while viewing on your computer to access 38 additional NY\_MANIFEST: record(s) in the EDR Site Report.

Map ID  
Direction  
Distance  
Elevation

MAP FINDINGS

Site

Database(s)

EDR ID Number  
EPA ID Number

**AS526** **NYC BOF/JHS 25**  
**NNE** **145 STATION ST**  
**1/8-1/4** **NEW YORK, NY 10035**  
**0.248 mi.**  
**1311 ft.** **Site 8 of 9 in cluster AS**

**NY MANIFEST** **1009226072**  
**N/A**

**Relative:**  
**Lower**

NY MANIFEST:  
Country: USA  
EPA ID: NYD001008978  
Facility Status: Not reported  
Location Address 1: 145 STATION ST  
Code: BP  
Location Address 2: Not reported  
Total Tanks: Not reported  
Location City: NEW YORK  
Location State: NY  
Location Zip: 10035  
Location Zip 4: Not reported

**Actual:**  
**28 ft.**

NY MANIFEST:  
EPAID: NYD001008978  
Mailing Name: NYC BOF/JHS 25  
Mailing Contact: JOSEPH GRILLO  
Mailing Address 1: 145 STATION ST  
Mailing Address 2: Not reported  
Mailing City: NEW YORK  
Mailing State: NY  
Mailing Zip: 10035  
Mailing Zip 4: Not reported  
Mailing Country: USA  
Mailing Phone: N/S

NY MANIFEST:  
Document ID: NYG3214206  
Manifest Status: Not reported  
seq: 01  
Year: 2002  
Trans1 State ID: NY68699AN  
Trans2 State ID: Not reported  
Generator Ship Date: 05/07/2002  
Trans1 Recv Date: 05/07/2002  
Trans2 Recv Date: Not reported  
TSD Site Recv Date: 05/10/2002  
Part A Recv Date: Not reported  
Part B Recv Date: Not reported  
Generator EPA ID: NYD001008978  
Trans1 EPA ID: NYD049178296  
Trans2 EPA ID: Not reported  
TSD ID 1: NYD049178296  
TSD ID 2: Not reported  
Manifest Tracking Number: Not reported  
Import Indicator: Not reported  
Export Indicator: Not reported  
Discr Quantity Indicator: Not reported  
Discr Type Indicator: Not reported  
Discr Residue Indicator: Not reported  
Discr Partial Reject Indicator: Not reported  
Discr Full Reject Indicator: Not reported  
Manifest Ref Number: Not reported

Map ID  
Direction  
Distance  
Elevation

MAP FINDINGS

Site

Database(s)

EDR ID Number  
EPA ID Number

**NYC BOF/JHS 25 (Continued)**

**1009226072**

Alt Facility RCRA ID: Not reported  
Alt Facility Sign Date: Not reported  
MGMT Method Type Code: Not reported  
Waste Code: F003 - UNKNOWN  
Waste Code: Not reported  
Waste Code: Not reported  
Waste Code: Not reported  
Waste Code: Not reported  
Waste Code: Not reported  
Quantity: 00600  
Units: P - Pounds  
Number of Containers: 012  
Container Type: DM - Metal drums, barrels  
Handling Method: B Incineration, heat recovery, burning.  
Specific Gravity: 01.00

**AS527  
NNE  
1/8-1/4  
0.248 mi.  
1311 ft.**

**I.S. 25  
145 STANTON STREET  
NEW YORK, NY 10002  
Site 9 of 9 in cluster AS**

**NY AST U003394196  
NY HIST AST N/A**

**Relative:  
Lower**

AST:

Region: STATE  
DEC Region: 2  
Site Status: Active  
Facility Id: 2-354031  
Program Type: PBS  
UTM X: 585701.21840  
UTM Y: 4508241.46843  
Expiration Date: 06/28/2018  
Site Type: School

**Actual:  
28 ft.**

Affiliation Records:

Site Id: 17588  
Affiliation Type: On-Site Operator  
Company Name: J.H.S 25 - MANHATTAN M025  
Contact Type: Not reported  
Contact Name: KEVIN WATERS  
Address1: Not reported  
Address2: Not reported  
City: Not reported  
State: NN  
Zip Code: Not reported  
Country Code: 001  
Phone: (212) 995-8471  
EMail: Not reported  
Fax Number: Not reported  
Modified By: HDDUPIGN  
Date Last Modified: 2016-02-23  
  
Site Id: 17588  
Affiliation Type: Mail Contact  
Company Name: NEW YORK CITY DEPARTMENT OF EDUCATION  
Contact Type: Not reported  
Contact Name: MUNENDRA SHARMA  
Address1: FIELD OPERATIONS-FUEL DIVISION

Map ID  
Direction  
Distance  
Elevation

MAP FINDINGS

Site

Database(s)

EDR ID Number  
EPA ID Number

I.S. 25 (Continued)

U003394196

Address2: 44-36 VERNON BOULEVARD  
City: LONG ISLAND CITY  
State: NY  
Zip Code: 11101  
Country Code: 001  
Phone: (718) 349-5752  
EMail: MSHARMA@SCHOOLS.NYC.GOV  
Fax Number: Not reported  
Modified By: DAFRANCI  
Date Last Modified: 2016-10-13

Site Id: 17588  
Affiliation Type: Facility Owner  
Company Name: NEW YORK CITY DEPARTMENT OF EDUCATION  
Contact Type: Not reported  
Contact Name: Not reported  
Address1: 44-36 VERNON BOULEVARD  
Address2: Not reported  
City: LONG ISLAND CITY  
State: NY  
Zip Code: 11101  
Country Code: 001  
Phone: (718) 349-5752  
EMail: Not reported  
Fax Number: Not reported  
Modified By: DAFRANCI  
Date Last Modified: 2016-12-19

Site Id: 17588  
Affiliation Type: Emergency Contact  
Company Name: NEW YORK CITY DEPARTMENT OF EDUCATION  
Contact Type: Not reported  
Contact Name: KEN MAHADEO  
Address1: Not reported  
Address2: Not reported  
City: Not reported  
State: NN  
Zip Code: Not reported  
Country Code: 999  
Phone: (646) 210-7918  
EMail: Not reported  
Fax Number: Not reported  
Modified By: DAFRANCI  
Date Last Modified: 2016-10-17

Tank Info:

Tank Number: 001  
Tank Id: 34440  
Material Code: 0001  
Common Name of Substance: #2 Fuel Oil (On-Site Consumption)

Equipment Records:

D01 - Pipe Type - Steel/Carbon Steel/Iron  
E00 - Piping Secondary Containment - None  
F01 - Pipe External Protection - Painted/Asphalt Coating

Map ID  
Direction  
Distance  
Elevation

MAP FINDINGS

Site

Database(s)

EDR ID Number  
EPA ID Number

I.S. 25 (Continued)

U003394196

K01 - Spill Prevention - Catch Basin  
H06 - Tank Leak Detection - Impervious Barrier/Concrete Pad (A/G)  
J02 - Dispenser - Suction Dispenser  
A00 - Tank Internal Protection - None  
C03 - Pipe Location - Aboveground/Underground Combination  
L00 - Piping Leak Detection - None  
I02 - Overfill - High Level Alarm  
B01 - Tank External Protection - Painted/Asphalt Coating  
H01 - Tank Leak Detection - Interstitial - Electronic Monitoring  
I04 - Overfill - Product Level Gauge (A/G)  
G02 - Tank Secondary Containment - Vault (w/access)

Tank Location: 3  
Tank Type: Steel/Carbon Steel/Iron  
Tank Status: In Service  
Pipe Model: Not reported  
Install Date: 01/01/1977  
Capacity Gallons: 15000  
Tightness Test Method: NN  
Date Test: Not reported  
Next Test Date: Not reported  
Date Tank Closed: Not reported  
Register: True  
Modified By: HDDUPIGN  
Last Modified: 02/23/2016  
Material Name: Not reported

Tank Number: 002  
Tank Id: 34441  
Material Code: 0001  
Common Name of Substance: #2 Fuel Oil (On-Site Consumption)

Equipment Records:

A00 - Tank Internal Protection - None  
C03 - Pipe Location - Aboveground/Underground Combination  
L00 - Piping Leak Detection - None  
I02 - Overfill - High Level Alarm  
D01 - Pipe Type - Steel/Carbon Steel/Iron  
E00 - Piping Secondary Containment - None  
F01 - Pipe External Protection - Painted/Asphalt Coating  
K01 - Spill Prevention - Catch Basin  
H06 - Tank Leak Detection - Impervious Barrier/Concrete Pad (A/G)  
J02 - Dispenser - Suction Dispenser  
B01 - Tank External Protection - Painted/Asphalt Coating  
H01 - Tank Leak Detection - Interstitial - Electronic Monitoring  
I04 - Overfill - Product Level Gauge (A/G)  
G02 - Tank Secondary Containment - Vault (w/access)

Tank Location: 3  
Tank Type: Steel/Carbon Steel/Iron  
Tank Status: In Service  
Pipe Model: Not reported  
Install Date: 01/01/1977  
Capacity Gallons: 15000  
Tightness Test Method: NN  
Date Test: Not reported  
Next Test Date: Not reported  
Date Tank Closed: Not reported

Map ID  
Direction  
Distance  
Elevation

MAP FINDINGS

Site

Database(s)

EDR ID Number  
EPA ID Number

I.S. 25 (Continued)

U003394196

Register: True  
Modified By: HDDUPIGN  
Last Modified: 02/23/2016  
Material Name: Not reported

HIST AST:

PBS Number: 2-354031  
SWIS Code: 6201  
Operator: PLANT OPERATION  
Facility Phone: (718) 391-6000  
Facility Addr2: 145 STANTON STREET  
Facility Type: SCHOOL  
Emergency: SCHOOL SAFETY  
Emergency Tel: (212) 979-3300  
Old PBSNO: Not reported  
Date Inspected: Not reported  
Inspector: Not reported  
Result of Inspection: Not reported  
Owner Name: CITY OF NEW YORK C/O BOARD OF EDUCATION  
Owner Address: 28-11 QUEENS PLAZA NORTH  
Owner City,St,Zip: LONG ISLAND CITY, NY 11101  
Federal ID: Not reported  
Owner Tel: (718) 391-6832  
Owner Type: Local Government  
Owner Subtype: Not reported  
Mailing Contact: FRANK CARDELLO NTROL  
Mailing Name: BOARD OF EDUCATION  
Mailing Address: 28-11 QUEENS PLAZA NORTH  
Mailing Address 2: 5 FLOOR  
Mailing City,St,Zip: LONG ISLAND CITY, NY 11101  
Mailing Telephone: (718) 391-6832  
Owner Mark: First Owner  
Facility Status: 1 - Active PBS facility, i.e. total capacity of the PBS tanks is greater than 1,100 gallons, regardless if Subpart 360-14 tanks exist or not at the facility.  
  
Certification Flag: False  
Certification Date: 08/26/1998  
Expiration: 06/28/2003  
Renew Flag: False  
Renew Date: Not reported  
Total Capacity: 30000  
FAMT: True  
Facility Screen: No Missing Data  
Owner Screen: Minor Data Missing  
Tank Screen: Minor Data Missing  
Dead Letter: False  
CBS Number: Not reported  
Town or City: NEW YORK CITY  
County Code: 62  
Town or City Code: 01  
Region: 2  
  
Tank ID: 001  
Tank Location: ABOVEGROUND ON SADDLES LEGS, STILTS, RACK, OR CRADLE  
Tank Status: In Service  
Install Date: Not reported  
Capacity (Gal): 15000

Map ID  
Direction  
Distance  
Elevation

MAP FINDINGS

Site

Database(s)

EDR ID Number  
EPA ID Number

I.S. 25 (Continued)

U003394196

Product Stored: NOS 5 OR 6 FUEL OIL  
Tank Type: Steel/carbon steel  
Tank Internal: Not reported  
Tank External: Not reported  
Pipe Location: Not reported  
Pipe Type: STEEL/IRON  
Pipe Internal: Not reported  
Pipe External: Not reported  
Tank Containment: Diking  
Leak Detection: 0  
Overfill Protection: 4  
Dispenser Method: Suction  
Date Tested: Not reported  
Next Test Date: Not reported  
Missing Data for Tank: Minor Data Missing  
Date Closed: Not reported  
Test Method: Not reported  
Deleted: False  
Updated: True  
SPDES Number: Not reported  
Lat/Long: Not reported

Tank ID: 002  
Tank Location: ABOVEGROUND ON SADDLES LEGS, STILTS, RACK, OR CRADLE  
Tank Status: In Service  
Install Date: Not reported  
Capacity (Gal): 15000  
Product Stored: NOS 5 OR 6 FUEL OIL  
Tank Type: Steel/carbon steel  
Tank Internal: Not reported  
Tank External: Not reported  
Pipe Location: Not reported  
Pipe Type: STEEL/IRON  
Pipe Internal: Not reported  
Pipe External: Not reported  
Tank Containment: Diking  
Leak Detection: 0  
Overfill Protection: 4  
Dispenser Method: Suction  
Date Tested: Not reported  
Next Test Date: Not reported  
Missing Data for Tank: Minor Data Missing  
Date Closed: Not reported  
Test Method: Not reported  
Deleted: False  
Updated: True  
SPDES Number: Not reported  
Lat/Long: Not reported



Map ID  
Direction  
Distance  
Elevation

MAP FINDINGS

Site

Database(s)

EDR ID Number  
EPA ID Number

AP528  
WSW  
1/8-1/4  
0.248 mi.  
1312 ft.

CON EDISON SERVICE BOX: 28641  
57 CANAL ST  
NEW YORK, NY 10002

RCRA NonGen / NLR  
NY MANIFEST  
1016973770  
NYP004475786

Site 10 of 12 in cluster AP

Relative:  
Higher

RCRA NonGen / NLR:

Date form received by agency: 04/22/2014

Facility name: CON EDISON SERVICE BOX: 28641

Facility address: 57 CANAL ST  
NEW YORK, NY 10002

EPA ID: NYP004475786

Mailing address: IRVING PL, 15TH FL NE  
NEW YORK, NY 10003

Contact: THOMAS TEELING

Contact address: Not reported

Contact country: Not reported

Contact telephone: (212) 460-3770

Contact email: Not reported

EPA Region: 02

Classification: Non-Generator

Description: Handler: Non-Generators do not presently generate hazardous waste

Actual:  
40 ft.

Handler Activities Summary:

U.S. importer of hazardous waste: No  
Mixed waste (haz. and radioactive): No  
Recycler of hazardous waste: No  
Transporter of hazardous waste: No  
Treater, storer or disposer of HW: No  
Underground injection activity: No  
On-site burner exemption: No  
Furnace exemption: No  
Used oil fuel burner: No  
Used oil processor: No  
User oil refiner: No  
Used oil fuel marketer to burner: No  
Used oil Specification marketer: No  
Used oil transfer facility: No  
Used oil transporter: No

Historical Generators:

Date form received by agency: 03/22/2014

Site name: CON EDISON SERVICE BOX: 28641

Classification: Conditionally Exempt Small Quantity Generator

Violation Status: No violations found

NY MANIFEST:

Country: USA  
EPA ID: NYP004475786  
Facility Status: Not reported  
Location Address 1: FO 57 CANAL ST  
Code: BP  
Location Address 2: SB 28641  
Total Tanks: Not reported  
Location City: NEW YORK  
Location State: NY  
Location Zip: 10002

Map ID  
Direction  
Distance  
Elevation

MAP FINDINGS

Site

Database(s)

EDR ID Number  
EPA ID Number

**CON EDISON SERVICE BOX: 28641 (Continued)**

**1016973770**

Location Zip 4: Not reported

NY MANIFEST:

EPAID: NYP004475786

Mailing Name: CON ED

Mailing Contact: TOM TEELING

Mailing Address 1: 4 IRVING PLACE - 15TH FLOOR

Mailing Address 2: Not reported

Mailing City: NEW YORK

Mailing State: NY

Mailing Zip: 10003

Mailing Zip 4: Not reported

Mailing Country: USA

Mailing Phone: 2124603770

NY MANIFEST:

Document ID: Not reported

Manifest Status: Not reported

seq: Not reported

Year: 2014

Trans1 State ID: NJD003812047

Trans2 State ID: Not reported

Generator Ship Date: 03/22/2014

Trans1 Recv Date: 03/22/2014

Trans2 Recv Date: Not reported

TSD Site Recv Date: 03/28/2014

Part A Recv Date: Not reported

Part B Recv Date: Not reported

Generator EPA ID: NYP004475786

Trans1 EPA ID: Not reported

Trans2 EPA ID: Not reported

TSD ID 1: NJD991291105

TSD ID 2: Not reported

Manifest Tracking Number: 002360842GBF

Import Indicator: N

Export Indicator: N

Discr Quantity Indicator: N

Discr Type Indicator: N

Discr Residue Indicator: N

Discr Partial Reject Indicator: N

Discr Full Reject Indicator: N

Manifest Ref Number: Not reported

Alt Facility RCRA ID: Not reported

Alt Facility Sign Date: Not reported

MGMT Method Type Code: H110

Waste Code: Not reported

Waste Code: Not reported

Waste Code: Not reported

Waste Code: Not reported

Waste Code: Not reported

Waste Code: Not reported

Quantity: 500

Units: P - Pounds

Number of Containers: 1

Container Type: TT - Cargo tank, tank trucks

Handling Method: T Chemical, physical, or biological treatment.

Specific Gravity: 1

Map ID  
Direction  
Distance  
Elevation

MAP FINDINGS

Site

Database(s)

EDR ID Number  
EPA ID Number

**CON EDISON SERVICE BOX: 28641 (Continued)**

**1016973770**

Waste Code: D008  
Waste Code 1\_2: Not reported  
Waste Code 1\_3: Not reported  
Waste Code 1\_4: Not reported  
Waste Code 1\_5: Not reported  
Waste Code 1\_6: Not reported

**AP529**  
**WSW**  
**1/8-1/4**  
**0.249 mi.**  
**1314 ft.**

**V8691**  
**CANAL ST AND ORCHARD ST**  
**NEW YORK, NY 10002**

**RCRA NonGen / NLR** **1007207410**  
**NY MANIFEST** **NYP004044806**

**Site 11 of 12 in cluster AP**

**Relative:**  
**Higher**

RCRA NonGen / NLR:  
Date form received by agency: 01/03/2001

**Actual:**  
**40 ft.**

Facility name: V8691  
Facility address: CANAL ST AND ORCHARD ST  
NEW YORK, NY 10002  
EPA ID: NYP004044806  
Mailing address: CONSOLIDATED EDISON INC.  
4 IRVING PLACE -- ROOM 300  
NEW YORK, NY 10003  
Contact: ANTHONY DRUMMINGS  
Contact address: CONSOLIDATED EDISON INC.  
NEW YORK, NY 10003  
Contact country: US  
Contact telephone: (212) 460-3770  
Contact email: Not reported  
EPA Region: 02  
Classification: Non-Generator  
Description: Handler: Non-Generators do not presently generate hazardous waste

Handler Activities Summary:

U.S. importer of hazardous waste: No  
Mixed waste (haz. and radioactive): No  
Recycler of hazardous waste: No  
Transporter of hazardous waste: No  
Treater, storer or disposer of HW: No  
Underground injection activity: No  
On-site burner exemption: No  
Furnace exemption: No  
Used oil fuel burner: No  
Used oil processor: No  
User oil refiner: No  
Used oil fuel marketer to burner: No  
Used oil Specification marketer: No  
Used oil transfer facility: No  
Used oil transporter: No

Historical Generators:

Date form received by agency: 01/02/2001  
Site name: V8691  
Classification: Not a generator, verified

Date form received by agency: 01/01/2001  
Site name: V8691

Map ID  
Direction  
Distance  
Elevation

MAP FINDINGS

Site

Database(s)

EDR ID Number  
EPA ID Number

**V8691 (Continued)**

**1007207410**

Classification: Large Quantity Generator

Violation Status: No violations found

NY MANIFEST:

Country: USA  
EPA ID: NYP004044806  
Facility Status: Not reported  
Location Address 1: V8691-CANAL & ORCHARD  
Code: BP  
Location Address 2: Not reported  
Total Tanks: Not reported  
Location City: NEW YORK  
Location State: NY  
Location Zip: 10003  
Location Zip 4: Not reported

NY MANIFEST:

EPAID: NYP004044806  
Mailing Name: CONSOLIDATED EDISON  
Mailing Contact: FRANKLIN MURRAY  
Mailing Address 1: 4 IRVING PLACE RM 828  
Mailing Address 2: Not reported  
Mailing City: NEW YORK  
Mailing State: NY  
Mailing Zip: 10003  
Mailing Zip 4: Not reported  
Mailing Country: USA  
Mailing Phone: 2124602808

NY MANIFEST:

Document ID: NYE0243426  
Manifest Status: Not reported  
seq: 01  
Year: 1999  
Trans1 State ID: 31877AJ  
Trans2 State ID: Not reported  
Generator Ship Date: 10/16/1999  
Trans1 Recv Date: 10/16/1999  
Trans2 Recv Date: Not reported  
TSD Site Recv Date: 10/18/1999  
Part A Recv Date: Not reported  
Part B Recv Date: Not reported  
Generator EPA ID: NYP004044806  
Trans1 EPA ID: NYD006982359  
Trans2 EPA ID: Not reported  
TSD ID 1: NYD980593636  
TSD ID 2: Not reported  
Manifest Tracking Number: Not reported  
Import Indicator: Not reported  
Export Indicator: Not reported  
Discr Quantity Indicator: Not reported  
Discr Type Indicator: Not reported  
Discr Residue Indicator: Not reported  
Discr Partial Reject Indicator: Not reported  
Discr Full Reject Indicator: Not reported  
Manifest Ref Number: Not reported  
Alt Facility RCRA ID: Not reported

Map ID  
Direction  
Distance  
Elevation

MAP FINDINGS

Site

Database(s)

EDR ID Number  
EPA ID Number

**V8691 (Continued)**

**1007207410**

Alt Facility Sign Date: Not reported  
MGMT Method Type Code: Not reported  
Waste Code: B002 - PETROLEUM OIL WITH 50 BUT < 500 PPM PCB  
Waste Code: Not reported  
Waste Code: Not reported  
Waste Code: Not reported  
Waste Code: Not reported  
Waste Code: Not reported  
Waste Code: Not reported  
Quantity: 01113  
Units: K - Kilograms (2.2 pounds)  
Number of Containers: 001  
Container Type: TT - Cargo tank, tank trucks  
Handling Method: T Chemical, physical, or biological treatment.  
Specific Gravity: 01.00

**AP530**  
**WSW**  
**1/8-1/4**  
**0.249 mi.**  
**1314 ft.**

**CON EDISON SERVICE BOX: 40234**  
**ORCHARD ST & CANAL ST**  
**NEW YORK, NY 10002**  
**Site 12 of 12 in cluster AP**

**RCRA NonGen / NLR 1016967222**  
**NY MANIFEST NYP004408423**

**Relative:**  
**Higher**

RCRA NonGen / NLR:

**Actual:**  
**40 ft.**

Date form received by agency: 01/18/2014  
Facility name: CON EDISON SERVICE BOX: 40234  
Facility address: ORCHARD ST & CANAL ST  
NEW YORK, NY 10002  
EPA ID: NYP004408423  
Mailing address: IRVING PL, 15TH FL NE  
NEW YORK, NY 10003  
Contact: THOMAS TEELING  
Contact address: Not reported  
Not reported  
Contact country: Not reported  
Contact telephone: (212) 460-3770  
Contact email: Not reported  
EPA Region: 02  
Classification: Non-Generator  
Description: Handler: Non-Generators do not presently generate hazardous waste

Handler Activities Summary:

U.S. importer of hazardous waste: No  
Mixed waste (haz. and radioactive): No  
Recycler of hazardous waste: No  
Transporter of hazardous waste: No  
Treater, storer or disposer of HW: No  
Underground injection activity: No  
On-site burner exemption: No  
Furnace exemption: No  
Used oil fuel burner: No  
Used oil processor: No  
Used oil refiner: No  
Used oil fuel marketer to burner: No  
Used oil Specification marketer: No  
Used oil transfer facility: No  
Used oil transporter: No

Map ID  
Direction  
Distance  
Elevation

MAP FINDINGS

Site

Database(s)

EDR ID Number  
EPA ID Number

**CON EDISON SERVICE BOX: 40234 (Continued)**

**1016967222**

Historical Generators:

Date form received by agency: 12/18/2013  
Site name: CON EDISON SERVICE BOX: 40234  
Classification: Conditionally Exempt Small Quantity Generator

Violation Status: No violations found

NY MANIFEST:

Country: USA  
EPA ID: NYP004408423  
Facility Status: Not reported  
Location Address 1: 16-18 ORCHARD ST & CANAL ST  
Code: BP  
Location Address 2: SB 40234  
Total Tanks: Not reported  
Location City: NEW YORK  
Location State: NY  
Location Zip: 10002  
Location Zip 4: Not reported

NY MANIFEST:

EPAID: NYP004408423  
Mailing Name: CON EDISON  
Mailing Contact: CON EDISON  
Mailing Address 1: 4 IRVING PL 15TH FL  
Mailing Address 2: Not reported  
Mailing City: NEW YORK  
Mailing State: NY  
Mailing Zip: 10003  
Mailing Zip 4: Not reported  
Mailing Country: USA  
Mailing Phone: 2124603770

NY MANIFEST:

Document ID: Not reported  
Manifest Status: Not reported  
seq: Not reported  
Year: 2013  
Trans1 State ID: NJD003812047  
Trans2 State ID: NJD003812047  
Generator Ship Date: 12/18/2013  
Trans1 Recv Date: 12/18/2013  
Trans2 Recv Date: 12/19/2013  
TSD Site Recv Date: 12/19/2013  
Part A Recv Date: Not reported  
Part B Recv Date: Not reported  
Generator EPA ID: NYP004408423  
Trans1 EPA ID: Not reported  
Trans2 EPA ID: Not reported  
TSD ID 1: NJD991291105  
TSD ID 2: Not reported  
Manifest Tracking Number: 002236023GBF  
Import Indicator: N  
Export Indicator: N  
Discr Quantity Indicator: N  
Discr Type Indicator: N  
Discr Residue Indicator: N

Map ID  
Direction  
Distance  
Elevation

MAP FINDINGS

Site

Database(s)

EDR ID Number  
EPA ID Number

**CON EDISON SERVICE BOX: 40234 (Continued)**

**1016967222**

Discr Partial Reject Indicator: N  
Discr Full Reject Indicator: N  
Manifest Ref Number: Not reported  
Alt Facility RCRA ID: Not reported  
Alt Facility Sign Date: Not reported  
MGMT Method Type Code: H110  
Waste Code: Not reported  
Waste Code: Not reported  
Waste Code: Not reported  
Waste Code: Not reported  
Waste Code: Not reported  
Waste Code: Not reported  
Quantity: 500  
Units: P - Pounds  
Number of Containers: 1  
Container Type: TT - Cargo tank, tank trucks  
Handling Method: T Chemical, physical, or biological treatment.  
Specific Gravity: 1  
Waste Code: D008  
Waste Code 1\_2: Not reported  
Waste Code 1\_3: Not reported  
Waste Code 1\_4: Not reported  
Waste Code 1\_5: Not reported  
Waste Code 1\_6: Not reported

**AR531**  
**West**  
**1/8-1/4**  
**0.250 mi.**  
**1319 ft.**

**CON EDISON**  
**281 GRAND ST**  
**NEW YORK, NY 10013**

**RCRA NonGen / NLR** **1014398297**  
**NY MANIFEST** **NYP004206498**  
**NJ MANIFEST**

**Site 6 of 8 in cluster AR**

**Relative:**  
**Higher**

RCRA NonGen / NLR:

**Actual:**  
**40 ft.**

Date form received by agency: 05/12/2010  
Facility name: CON EDISON  
Facility address: 281 GRAND ST  
NEW YORK, NY 10013  
EPA ID: NYP004206498  
Mailing address: 4 IRVING PL, RM 828  
NEW YORK, NY 10003  
Contact: NEIL SKOW  
Contact address: Not reported  
Not reported  
Contact country: Not reported  
Contact telephone: (718) 204-4249  
Contact email: Not reported  
EPA Region: 02  
Classification: Non-Generator  
Description: Handler: Non-Generators do not presently generate hazardous waste

Handler Activities Summary:

U.S. importer of hazardous waste: No  
Mixed waste (haz. and radioactive): No  
Recycler of hazardous waste: No  
Transporter of hazardous waste: No  
Treater, storer or disposer of HW: No  
Underground injection activity: No

Map ID  
Direction  
Distance  
Elevation

MAP FINDINGS

Site

Database(s)

EDR ID Number  
EPA ID Number

**CON EDISON (Continued)**

**1014398297**

On-site burner exemption: No  
Furnace exemption: No  
Used oil fuel burner: No  
Used oil processor: No  
User oil refiner: No  
Used oil fuel marketer to burner: No  
Used oil Specification marketer: No  
Used oil transfer facility: No  
Used oil transporter: No

Violation Status: No violations found

NY MANIFEST:

Country: USA  
EPA ID: NYP004206498  
Facility Status: Not reported  
Location Address 1: F/O 281 GRAND ST  
Code: BP  
Location Address 2: Not reported  
Total Tanks: Not reported  
Location City: NEW YORK  
Location State: NY  
Location Zip: 10013  
Location Zip 4: Not reported

NY MANIFEST:

EPAID: NYP004206498  
Mailing Name: CONSOLIDATED EDISON  
Mailing Contact: TOM TEELING  
Mailing Address 1: 4 IRVING PLACE RM 828  
Mailing Address 2: Not reported  
Mailing City: NEW YORK  
Mailing State: NY  
Mailing Zip: 10003  
Mailing Zip 4: Not reported  
Mailing Country: USA  
Mailing Phone: 2124603770

NY MANIFEST:

Document ID: Not reported  
Manifest Status: Not reported  
seq: Not reported  
Year: 2010  
Trans1 State ID: NJ0000027193  
Trans2 State ID: Not reported  
Generator Ship Date: 05/12/2010  
Trans1 Recv Date: 05/12/2010  
Trans2 Recv Date: Not reported  
TSD Site Recv Date: 05/13/2010  
Part A Recv Date: Not reported  
Part B Recv Date: Not reported  
Generator EPA ID: NYP004206498  
Trans1 EPA ID: Not reported  
Trans2 EPA ID: Not reported  
TSDF ID 1: NJD002200046  
TSDF ID 2: Not reported  
Manifest Tracking Number: 007020639JJK  
Import Indicator: N



Map ID  
Direction  
Distance  
Elevation

MAP FINDINGS

Site

Database(s)

EDR ID Number  
EPA ID Number

**CON EDISON (Continued)**

1014398297

Export Indicator: N  
Discr Quantity Indicator: N  
Discr Type Indicator: N  
Discr Residue Indicator: N  
Discr Partial Reject Indicator: N  
Discr Full Reject Indicator: N  
Manifest Ref Number: Not reported  
Alt Facility RCRA ID: Not reported  
Alt Facility Sign Date: Not reported  
MGMT Method Type Code: H111  
Waste Code: Not reported  
Waste Code: Not reported  
Waste Code: Not reported  
Waste Code: Not reported  
Waste Code: Not reported  
Waste Code: Not reported  
Quantity: 500.0  
Units: P - Pounds  
Number of Containers: 1.0  
Container Type: TT - Cargo tank, tank trucks  
Handling Method: T Chemical, physical, or biological treatment.  
Specific Gravity: 1.0  
Waste Code: D008  
Waste Code 1\_2: Not reported  
Waste Code 1\_3: Not reported  
Waste Code 1\_4: Not reported  
Waste Code 1\_5: Not reported  
Waste Code 1\_6: Not reported

**NJ MANIFEST:**

EPA Id: NYP004206498  
Mail Address: 4 IRVING PL, RM 828  
Mail City/State/Zip: NEW YORK, NY 10003  
Facility Phone: Not reported  
Emergency Phone: Not reported  
Contact: NEIL SKOW  
Comments: Not reported  
SIC Code: Not reported  
County: NY061  
Municipal: Not reported  
Previous EPA Id: Not reported  
Gen Flag: Not reported  
Trans Flag: Not reported  
TSD Flag: Not reported  
Name Change: Not reported  
Date Change: Not reported

**Manifest:**

Manifest Number: 007020639JJK  
EPA ID: NYP004206498  
Date Shipped: 05/12/2010  
TSD EPA ID: NJD002200046  
Transporter EPA ID: NJ0000027193  
Transporter 2 EPA ID: Not reported  
Transporter 3 EPA ID: Not reported  
Transporter 4 EPA ID: Not reported

Map ID  
 Direction  
 Distance  
 Elevation

MAP FINDINGS

Site

Database(s)

EDR ID Number  
 EPA ID Number

**CON EDISON (Continued)**

**1014398297**

Transporter 5 EPA ID: Not reported  
 Transporter 6 EPA ID: Not reported  
 Transporter 7 EPA ID: Not reported  
 Transporter 8 EPA ID: Not reported  
 Transporter 9 EPA ID: Not reported  
 Transporter 10 EPA ID: Not reported  
 Date Trans1 Transported Waste: 05/12/2010  
 Date Trans2 Transported Waste: Not reported  
 Date Trans3 Transported Waste: Not reported  
 Date Trans4 Transported Waste: Not reported  
 Date Trans5 Transported Waste: Not reported  
 Date Trans6 Transported Waste: Not reported  
 Date Trans7 Transported Waste: Not reported  
 Date Trans8 Transported Waste: Not reported  
 Date Trans9 Transported Waste: Not reported  
 Date Trans10 Transported Waste: Not reported  
 Date TSDf Received Waste: 05/13/2010  
 TSDf EPA Facility Name: Not reported  
 QTY Units: Not reported  
 Transporter SEQ ID: Not reported  
 Transporter-1 Date: Not reported  
 Waste SEQ ID: Not reported  
 Waste Type Code 2: Not reported  
 Waste Type Code 3: Not reported  
 Waste Type Code 4: Not reported  
 Waste Type Code 5: Not reported  
 Waste Type Code 6: Not reported  
 Date Accepted: Not reported  
 Manifest Discrepancy Type: Not reported  
 Data Entry Number: Not reported  
 Was Load Rejected: NEW YORK, NY 10003  
 Reason Load Was Rejected: Not reported

Waste:  
 Manifest Year: Not reported  
 Waste Code: D008  
 Hand Code: H111  
 Quantity: 500 P

**AV532**  
**West**  
**1/4-1/2**  
**0.252 mi.**  
**1333 ft.**

**NYC HOUSING APTS**  
**60 ELDRIDGE ST**  
**MANHATTAN, NY**  
**Site 3 of 3 in cluster AV**

**NY LTANKS** **S105135350**  
**N/A**

**Relative:**  
**Higher**

LTANKS:  
 Site ID: 176213  
 Spill Number/Closed Date: 0105284 / 2001-10-25  
 Spill Date: 2001-08-14  
 Spill Cause: Tank Test Failure  
 Spill Source: Private Dwelling  
 Spill Class: Known release with minimal potential for fire or hazard. DEC Response.  
 Willing Responsible Party. Corrective action taken.

**Actual:**  
**41 ft.**

Cleanup Ceased: Not reported  
 Cleanup Meets Standard: True

Map ID  
Direction  
Distance  
Elevation

MAP FINDINGS

Site

Database(s)

EDR ID Number  
EPA ID Number

NYC HOUSING APTS (Continued)

S105135350

SWIS: 3101  
Investigator: SMSANGES  
Referred To: Not reported  
Reported to Dept: 2001-08-15  
CID: 389  
Water Affected: Not reported  
Spill Notifier: Tank Tester  
Last Inspection: Not reported  
Recommended Penalty: False  
UST Involvement: False  
Remediation Phase: 0  
Date Entered In Computer: 2001-08-15  
Spill Record Last Update: 2001-10-25  
Spiller Name: CALLER  
Spiller Company: NYC HOUSING APTS  
Spiller Address: 60 ELDRIDGE ST  
Spiller City,St,Zip: MANHATTAN, NY  
Spiller County: 001  
Spiller Contact: CALLER  
Spiller Phone: Not reported  
Spiller Extention: Not reported  
DEC Region: 2  
DER Facility ID: 148094  
DEC Memo: "Prior to Sept, 2004 data translation this spill Lead\_DEC Field was SANGESLAND 10/24/01 ROBERT CROSSEN/FILE TANK TEST FAILURE, RETEST PASSED, CLOSE OUT "  
Remarks: "calle reporting a failed tank test no spillage method used is e-z 3 locator plus"

Material:  
Site ID: 176213  
Operable Unit ID: 842185  
Operable Unit: 01  
Material ID: 533761  
Material Code: 0001A  
Material Name: #2 fuel oil  
Case No.: Not reported  
Material FA: Petroleum  
Quantity: .00  
Units: Gallons  
Recovered: .00  
Resource Affected: Not reported  
Oxygenate: Not reported

Tank Test:  
Site ID: 176213  
Spill Tank Test: 1526533  
Tank Number: 1  
Tank Size: 1500  
Test Method: 99  
Leak Rate: .00  
Gross Fail: Not reported  
Modified By: Spills  
Last Modified: Not reported  
Test Method: Alternate Test per 613.5a2v

Map ID  
Direction  
Distance  
Elevation

MAP FINDINGS

Site

Database(s)

EDR ID Number  
EPA ID Number

AZ533  
WNW  
1/4-1/2  
0.256 mi.  
1350 ft.

PROSPERITY SERVICE CORP  
104 FORSYTH ST  
MANHATTAN, NY

NY LTANKS S103238870  
N/A

Site 1 of 3 in cluster AZ

Relative:  
Higher

LTANKS:

Actual:  
40 ft.

Site ID: 81381  
Spill Number/Closed Date: 9803016 / 2003-03-03  
Spill Date: 1998-06-03  
Spill Cause: Tank Failure  
Spill Source: Institutional, Educational, Gov., Other  
Spill Class: Known release with minimal potential for fire or hazard. DEC Response.  
Willing Responsible Party. Corrective action taken.  
Cleanup Ceased: Not reported  
Cleanup Meets Standard: False  
SWIS: 3101  
Investigator: TOMASELLO  
Referred To: Not reported  
Reported to Dept: 1998-06-08  
CID: 369  
Water Affected: Not reported  
Spill Notifier: Other  
Last Inspection: Not reported  
Recommended Penalty: False  
UST Involvement: False  
Remediation Phase: 0  
Date Entered In Computer: 1998-06-08  
Spill Record Last Update: 2003-03-03  
Spiller Name: AUDREY MAR  
Spiller Company: PROSPERITY SERVICE CORP  
Spiller Address: 104 FORSYTH ST  
Spiller City,St,Zip: MANHATTAN, ZZ  
Spiller County: 001  
Spiller Contact: AUDREY MAR  
Spiller Phone: (212) 966-5852  
Spiller Extention: Not reported  
DEC Region: 2  
DER Facility ID: 75304  
DEC Memo: ""  
Remarks: "tank failure"

Material:

Site ID: 81381  
Operable Unit ID: 1063675  
Operable Unit: 01  
Material ID: 321336  
Material Code: 0001A  
Material Name: #2 fuel oil  
Case No.: Not reported  
Material FA: Petroleum  
Quantity: .00  
Units: Gallons  
Recovered: .00  
Resource Affected: Not reported  
Oxygenate: Not reported

Tank Test:

Map ID  
Direction  
Distance  
Elevation

MAP FINDINGS

Site

Database(s)

EDR ID Number  
EPA ID Number

AZ534  
WNW  
1/4-1/2  
0.260 mi.  
1371 ft.

106 FORSYTH ST  
106 FORSYTH ST  
NEW YORK, NY  
Site 2 of 3 in cluster AZ

NY LTANKS S102673109  
N/A

Relative:  
Higher

LTANKS:

Actual:  
40 ft.

Site ID: 325110  
Spill Number/Closed Date: 9511212 / 1995-12-06  
Spill Date: 1995-12-06  
Spill Cause: Tank Overfill  
Spill Source: Private Dwelling  
Spill Class: Known release with minimal potential for fire or hazard. DEC Response.  
Willing Responsible Party. Corrective action taken.  
Cleanup Ceased: Not reported  
Cleanup Meets Standard: False  
SWIS: 3101  
Investigator: SMMARTIN  
Referred To: Not reported  
Reported to Dept: 1995-12-06  
CID: 211  
Water Affected: Not reported  
Spill Notifier: Responsible Party  
Last Inspection: Not reported  
Recommended Penalty: False  
UST Involvement: False  
Remediation Phase: 0  
Date Entered In Computer: 1995-12-06  
Spill Record Last Update: 1996-01-03  
Spiller Name: Not reported  
Spiller Company: PETRO ASTORIA  
Spiller Address: 3616 19 AV  
Spiller City,St,Zip: ASTORIA, NY  
Spiller County: 001  
Spiller Contact: B. KETCHEL  
Spiller Phone: (212) 219-3154  
Spiller Extention: Not reported  
DEC Region: 2  
DER Facility ID: 261899  
DEC Memo: "Prior to Sept, 2004 data translation this spill Lead\_DEC Field was  
MARTINKAT "  
Remarks: "DRIVER OVERFILLED TANK AND SPILL WAS CLEANED UP"

Material:

Site ID: 325110  
Operable Unit ID: 1021759  
Operable Unit: 01  
Material ID: 358563  
Material Code: 0001A  
Material Name: #2 fuel oil  
Case No.: Not reported  
Material FA: Petroleum  
Quantity: 3.00  
Units: Gallons  
Recovered: 3.00  
Resource Affected: Not reported  
Oxygenate: Not reported

Map ID  
Direction  
Distance  
Elevation

MAP FINDINGS

Site

Database(s)

EDR ID Number  
EPA ID Number

106 FORSYTH ST (Continued)

S102673109

Tank Test:

Site ID: 215537  
Spill Number/Closed Date: 9416639 / 1996-12-13  
Spill Date: 1995-03-24  
Spill Cause: Tank Overfill  
Spill Source: Commercial/Industrial  
Spill Class: Known release with minimal potential for fire or hazard. DEC Response.  
Willing Responsible Party. Corrective action taken.  
Cleanup Ceased: Not reported  
Cleanup Meets Standard: False  
SWIS: 3101  
Investigator: TOMASELLO  
Referred To: Not reported  
Reported to Dept: 1995-03-24  
CID: Not reported  
Water Affected: Not reported  
Spill Notifier: Other  
Last Inspection: Not reported  
Recommended Penalty: False  
UST Involvement: False  
Remediation Phase: 0  
Date Entered In Computer: 1995-04-20  
Spill Record Last Update: 1997-05-15  
Spiller Name: Not reported  
Spiller Company: PETRO  
Spiller Address: 36-16 19TH AVENUE  
Spiller City,St,Zip: ASTORIA, NY 11106  
Spiller County: 001  
Spiller Contact: Not reported  
Spiller Phone: Not reported  
Spiller Extention: Not reported  
DEC Region: 2  
DER Facility ID: 178509  
DEC Memo: ""  
Remarks: "DRIVER WAS LISTENING FOR VENT ALARM WHICH WAS AWAY FROM FILL AREA,  
BY THE TIME. ALARM VENT OFF AND DRIVER GOT TO FILL AREA, TANK  
OVERFILLED."

Material:

Site ID: 215537  
Operable Unit ID: 1010373  
Operable Unit: 01  
Material ID: 371787  
Material Code: 0001A  
Material Name: #2 fuel oil  
Case No.: Not reported  
Material FA: Petroleum  
Quantity: 1.00  
Units: Gallons  
Recovered: 1.00  
Resource Affected: Not reported  
Oxygenate: Not reported

Map ID  
 Direction  
 Distance  
 Elevation

MAP FINDINGS

Site

Database(s)

EDR ID Number  
 EPA ID Number

**106 FORSYTH ST (Continued)**

**S102673109**

Tank Test:

**AZ535  
 WNW  
 1/4-1/2  
 0.260 mi.  
 1372 ft.**

**TANK TEST FAIL  
 100 FORSYTH ST  
 NEW YORK, NY**

**NY LTANKS S118638752  
 N/A**

**Site 3 of 3 in cluster AZ**

**Relative:  
 Higher**

LTANKS:

**Actual:  
 39 ft.**

Site ID: 525281  
 Spill Number/Closed Date: 1600025 / 2016-05-18  
 Spill Date: 2016-04-01  
 Spill Cause: Tank Test Failure  
 Spill Source: Private Dwelling  
 Spill Class: Not reported  
 Cleanup Ceased: Not reported  
 Cleanup Meets Standard: False  
 SWIS: 3101  
 Investigator: vszhune  
 Referred To: Not reported  
 Reported to Dept: 2016-04-01  
 CID: Not reported  
 Water Affected: Not reported  
 Spill Notifier: Other  
 Last Inspection: Not reported  
 Recommended Penalty: False  
 UST Involvement: False  
 Remediation Phase: 0  
 Date Entered In Computer: 2016-04-01  
 Spill Record Last Update: 2016-05-18  
 Spiller Name: Not reported  
 Spiller Company: JOSHUA MARTIN  
 Spiller Address: Not reported  
 Spiller City,St,Zip: NY  
 Spiller County: 999  
 Spiller Contact: JOSHUA MARTIN  
 Spiller Phone: 646 267 4065  
 Spiller Extention: Not reported  
 DEC Region: 2  
 DER Facility ID: 479487  
 DEC Memo: "4/1/2016: Rashad 100 Forsyth Street has an alternate address of 100 B Forsyth Street. No additional spills found for site, PBS 2-608790 found for 100-102 Forsyth Street, there is a 2500 gallon #2 fuel oil AST in contact with soil. Called Rickie he said that there is hole in cover and that no product was lost, cover needs to be either replaced or fixed, he confirmed tank is 2500 gallons and his company has not yet been retained to do anything further. Empire Environmentals Office Number is: 718-714-6898. Joshua Martins phone number is 646-267-4065. Site will be uploaded to TTF mail merge spreadsheet and assigned to daytime runner DEC Zhune. Owner information: Joshua Martin 100 Forsyth, LLC 199 Lafayette Street New York, NY 10012 5/18/16-Jennifer from Empire Environmental emailed the spill closure letter and the tank tightness test. The letter stated that On April 1, 2016 Empire Environmental performed an integrity test on (1) 2,500 gallon AST encased in concrete. The tank is encased in concrete with only the top of the tank visible; There was no evidence of soil

Map ID  
Direction  
Distance  
Elevation

MAP FINDINGS

Site

Database(s)

EDR ID Number  
EPA ID Number

**TANK TEST FAIL (Continued)**

**S118638752**

Remarks: stains on the concrete wrap of the top of the tank. Upon further inspection they noticed that the manhole cover on top of the tank has a 1/2 hole and had to be replaced along the bolts, gasket and nuts. On april 25, 2016 EES replaced the manhole, bolts, gaskets and nuts. EES then proceed to perform an Estabrook EZY locator plus tank system tightness test; the tank passed. Based on the information in the letter this spill is closed. "  
"Tank test fail"

Material:  
Site ID: 525281  
Operable Unit ID: 1274238  
Operable Unit: 01  
Material ID: 2278805  
Material Code: 0001A  
Material Name: #2 fuel oil  
Case No.: Not reported  
Material FA: Petroleum  
Quantity: Not reported  
Units: Not reported  
Recovered: Not reported  
Resource Affected: Not reported  
Oxygenate: Not reported

Tank Test:

AR536  
West  
1/4-1/2  
0.263 mi.  
1390 ft.

**APARTMENT BUILDING - TTF**  
**273 GRAND STREET**  
**MANHATTAN, NY**  
**Site 7 of 8 in cluster AR**

**NY LTANKS S111160022**  
**N/A**

Relative:  
Higher

LTANKS:  
Site ID: 452719  
Spill Number/Closed Date: 1105086 / Not Reported  
Spill Date: 2011-08-03  
Spill Cause: Tank Test Failure  
Spill Source: Commercial/Industrial  
Spill Class: Known release with minimal potential for fire or hazard. DEC Response. Willing Responsible Party. Corrective action taken.  
Cleanup Ceased: Not reported  
Cleanup Meets Standard: False  
SWIS: 3101  
Investigator: adzhitom  
Referred To: Not reported  
Reported to Dept: 2011-08-03  
CID: Not reported  
Water Affected: Not reported  
Spill Notifier: Other  
Last Inspection: Not reported  
Recommended Penalty: False  
UST Involvement: False  
Remediation Phase: 1  
Date Entered In Computer: 2011-08-03  
Spill Record Last Update: 2015-03-31  
Spiller Name: Not reported

Actual:  
39 ft.



Map ID  
Direction  
Distance  
Elevation

MAP FINDINGS

Site

Database(s)

EDR ID Number  
EPA ID Number

**APARTMENT BUILDING - TTF (Continued)**

**S111160022**

Spiller Company: BIULDING OWNER  
Spiller Address: Not reported  
Spiller City,St,Zip: NY  
Spiller County: 999  
Spiller Contact: TONY (SUPER)  
Spiller Phone: 516-507-4424  
Spiller Extention: Not reported  
DEC Region: 2  
DER Facility ID: 407304  
DEC Memo: "8/15/2012 TTF Spill Case transferred to DEC Tim DeMeo. 03-31-2015 -

Remarks: "TANK TEST FAIL ON 3000 GAL. TANK"

Material:  
Site ID: 452719  
Operable Unit ID: 1202893  
Operable Unit: 01  
Material ID: 2199500  
Material Code: 0001A  
Material Name: #2 fuel oil  
Case No.: Not reported  
Material FA: Petroleum  
Quantity: Not reported  
Units: Not reported  
Recovered: Not reported  
Resource Affected: Not reported  
Oxygenate: Not reported

Tank Test:

**AR537**  
**West**  
**1/4-1/2**  
**0.263 mi.**  
**1390 ft.**

**STORE FRONT/APARTMENTS - TTF**  
**273-275 GRAND ST**  
**NEW YORK, NY**

**NY LTANKS** **S113406284**  
**N/A**

**Site 8 of 8 in cluster AR**

**Relative:**  
**Higher**

LTANKS:  
Site ID: 479062  
Spill Number/Closed Date: 1215732 / Not Reported  
Spill Date: 2013-02-20  
Spill Cause: Tank Test Failure  
Spill Source: Commercial/Industrial  
Spill Class: Known release with minimal potential for fire or hazard. DEC Response. Willing Responsible Party. Corrective action taken.  
Cleanup Ceased: Not reported  
Cleanup Meets Standard: False  
SWIS: 3101  
Investigator: TJDME0  
Referred To: Not reported  
Reported to Dept: 2013-02-20  
CID: Not reported  
Water Affected: Not reported  
Spill Notifier: Other

**Actual:**  
**39 ft.**

Map ID  
Direction  
Distance  
Elevation

MAP FINDINGS

Site

Database(s)

EDR ID Number  
EPA ID Number

**STORE FRONT/APARTMENTS - TTF (Continued)**

**S113406284**

Last Inspection: Not reported  
Recommended Penalty: False  
UST Involvement: False  
Remediation Phase: 1  
Date Entered In Computer: 2013-02-20  
Spill Record Last Update: 2016-12-05  
Spiller Name: JEFF MC KENZIE  
Spiller Company: STORE/APT OWNER  
Spiller Address: 273-275 GRAND ST  
Spiller City,St,Zip: NEW YORK, NY  
Spiller County: 999  
Spiller Contact: JEFF MC KENZIE  
Spiller Phone: (800) 440-8265  
Spiller Extention: Not reported  
DEC Region: 2  
DER Facility ID: 434334  
DEC Memo: "3/27/13 AFrischeisen intern TTF letter sent. 5-6-14 Dupigny - Notes form Sangesland 3,000 Gal Tank #2 oil PBS Contact: Anthony Rabeua, Marvia Cohen -212-431-9025 contact mike at Ferreukino Fuel 646-739-9677 12/5/16 - Lakhani There are no alternate addresses for this location. There are two other spill numbers associated with this location: #0600519 & #1105086. Active PBS registration #2-607311 exists for the property for a 3000 gallon #2 fuel oil AST. As per the PBS registration, the site owner info is: 273 Grand St Assoc. LLC P.O. Box 997, Knickerbocker New York , NY 10002 Ph: 2124319025 An Environmental Detailed Incident Report dated 4/13/06 reported on drip water spilled out of an 8 cast iron gas main. On 03/31/2015 DEC V. Brevdo noted that as per discussion with Chief of Spill Response Section, Tank Test Failure Spill Case #1105086 is transferred to Remediation Section B for management of the project. Spill Case is further assigned to Alexander Zhitomirsky."  
Remarks: "tank test failure-"

Material:  
Site ID: 479062  
Operable Unit ID: 1228805  
Operable Unit: 01  
Material ID: 2226525  
Material Code: 0001A  
Material Name: #2 fuel oil  
Case No.: Not reported  
Material FA: Petroleum  
Quantity: 1.00  
Units: Gallons  
Recovered: .00  
Resource Affected: Not reported  
Oxygenate: Not reported

Tank Test:

Map ID  
 Direction  
 Distance  
 Elevation

MAP FINDINGS

Site

Database(s)

EDR ID Number  
 EPA ID Number

538  
 South  
 1/4-1/2  
 0.265 mi.  
 1401 ft.

**US POST OFFICE**  
**224 CLINTON STREET**  
**BENNINGTON (COWLESVILLE), NY**

**NY LTANKS**    **S101659262**  
 N/A

**Relative:**  
**Lower**

**LTANKS:**

**Actual:**  
**24 ft.**

Site ID: 319387  
 Spill Number/Closed Date: 9503829 / 1996-05-20  
 Spill Date: 1995-06-27  
 Spill Cause: Tank Failure  
 Spill Source: Institutional, Educational, Gov., Other  
 Spill Class: Known release that creates potential for fire or hazard. DEC Response. Willing Responsible Party. Corrective action taken.  
 Cleanup Ceased: Not reported  
 Cleanup Meets Standard: True  
 SWIS: 6100  
 Investigator: TEDIEFFE  
 Referred To: Not reported  
 Reported to Dept: 1995-06-27  
 CID: Not reported  
 Water Affected: Not reported  
 Spill Notifier: Affected Persons  
 Last Inspection: 1996-02-20  
 Recommended Penalty: False  
 UST Involvement: True  
 Remediation Phase: 0  
 Date Entered In Computer: 1995-07-07  
 Spill Record Last Update: 1996-06-25  
 Spiller Name: Not reported  
 Spiller Company: ROBERT SIEPEL  
 Spiller Address: PO BOX 90  
 Spiller City,St,Zip: ATTICA, NY 14011  
 Spiller County: 001  
 Spiller Contact: Not reported  
 Spiller Phone: Not reported  
 Spiller Extention: Not reported  
 DEC Region: 9  
 DER Facility ID: 257314  
 DEC Memo: "Prior to Sept, 2004 data translation this spill Lead\_DEC Field was TED 06/28/95: DEC SITE INSPECT. LOCATED 2 UST FILL PORTS, 1 UST FILLED W/ DIRT, 1 UST CONTAINED 1 INCH WATER W/ STRONG PETRO ODER. 07/12/95: RNL TELECON WITH SEIPEL 07/12/95, HE WILL PROBABLY REMOVE TANKS, AGREED TO SURVEY HIS PROPERTY DUE TO POSSIBLE DOT INVOLVEMENT, WILL SEND LETTER BY 07/21/95. 06/30/95: LETTER SENT TO ROBERT SIEPEL & NYSDOT REQUESTING UST CLOSURE & WELL SAMPLING. 08/01/95: PRP LETTERS SENT TO SIEPEL & NYSDOT REQUESTING UST REMOVAL OR RETURN OF ENCLOSED RIGHT-OF ENTRY FORM. 08/04/95: DEC SITE INSPECT. W/ LOZIER LAB. SAMPLED USPS WELL & SINCLAIR RESIDENCE WELL. 09/07/95: DEC SITE INSPECT. MET W/ JIM WINGATE (DOT), DOT SURVEYED RIGHT-OF-WAY 9/6/95. RECEIVED COPY OF 1963 DOT SURVEY MAP. 09/13/95: DEC SENT LETTER TO SIEPEL INFORMING HIM THAT DOT ROW SURVEY COMPLETED. REQUESTED WORK SCHEDULE OR RETURN OF RIGHT-OF-ENTRY FORM BY 9/22/96. 09/11/95: RECEIVED WELL WATER SAMPLE RESULTS; USPS WELL BQL, SINCLAIR WELL 1.6 ppb 2-CHLOROTOLUENE, ALL OTHER ANALYTES BQL. SAMPLE HOLDING TIMES EXCEEDED LOZIER TO RESAMPLE AT THEIR EXPENSE. 09/25/95: RECEIVED 8/28/95 WELL WATER SAMPLE RESULTS. USPS WELL BQL, SINCLAIR WELL 4.1 ppb 2-CHLOROTOLUENE, 0.62 ppb 1,4-DICHLOROBENZENE ALL OTHER ANALYTES BQL. 09/26/95: SAMPLE RESULTS SENT TO SIEPEL & USPS. 09/27/95: SAMPLE

Map ID  
Direction  
Distance  
Elevation

MAP FINDINGS

Site

Database(s)

EDR ID Number  
EPA ID Number

US POST OFFICE (Continued)

S101659262

Remarks: RESULTS SENT TO SINCLAIR & NYSDOH. 10/02/95: RECEIVED SIGNED ROE FORM FROM SIEPEL. 02/14/96: SITE INSPECT. W/ RUSS SAVAGE TO GO OVER UST REMOVAL. 02/20/96: UST's REMOVED, EXCAVATION SAMPLED. TANK APPEARED TO BE OUTSIDE DOT ROW. PICTURES TAKEN. 02/29/96: RECEIVED SOIL SAMPLE RESULTS, MINOR BTEX CONTAMINATION WITHIN SOIL GUIDENCE VALUES. 05/20/96: SITE CLOSED. "  
"SHEEN FOUND IN DRINKING WATER WELL. ABANDONED UST(S) IN FRONT OF BUILDING 10 FEET FROM WELL."

Material:

Site ID: 319387  
Operable Unit ID: 1015056  
Operable Unit: 01  
Material ID: 365339  
Material Code: 0009  
Material Name: gasoline  
Case No.: Not reported  
Material FA: Petroleum  
Quantity: .00  
Units: Gallons  
Recovered: .00  
Resource Affected: Not reported  
Oxygenate: Not reported

Tank Test:

539  
NNE  
1/4-1/2  
0.266 mi.  
1403 ft.

APARTMENT BLDG  
162 STANTON ST  
MANHATTAN, NY

NY LTANKS S111738859  
N/A

Relative:  
Lower

LTANKS:

Actual:  
25 ft.

Site ID: 461527  
Spill Number/Closed Date: 1113528 / 2014-10-21  
Spill Date: 2012-03-02  
Spill Cause: Tank Test Failure  
Spill Source: Private Dwelling  
Spill Class: Known release that creates a file or hazard. DEC Response. Unknown Responsible Party. Corrective action taken. (ISR)  
Cleanup Ceased: Not reported  
Cleanup Meets Standard: False  
SWIS: 3101  
Investigator: VXBREVD0  
Referred To: Not reported  
Reported to Dept: 2012-03-02  
CID: Not reported  
Water Affected: Not reported  
Spill Notifier: Tank Tester  
Last Inspection: Not reported  
Recommended Penalty: False  
UST Involvement: False  
Remediation Phase: 0  
Date Entered In Computer: 2012-03-02  
Spill Record Last Update: 2014-10-21  
Spiller Name: PARK SQUARE ASSOC

Map ID  
Direction  
Distance  
Elevation

MAP FINDINGS

Site

Database(s)

EDR ID Number  
EPA ID Number

**APARTMENT BLDG (Continued)**

**S111738859**

Spiller Company: APARTMENT BLDG  
Spiller Address: 162 STANTON ST  
Spiller City,St,Zip: MANHATTAN, NY  
Spiller County: 999  
Spiller Contact: PARK SQUARE ASSOC  
Spiller Phone: (917) 407-4545  
Spiller Extention: Not reported  
DEC Region: 2  
DER Facility ID: 415974  
DEC Memo: "PBS: 2-602135 03/02/12 TTF was sent to Park Square Associates Inc 292 Madison Avenue, 14th Floor New York, NY 10017 Attn: Peter Marciano 07/16/13 - Spill Case is transferred from Moses Ajoku (PBS Unit) to Brevdo (Section B) as per DER Region 2 decision - Tank Test Failure Spill Case. VB 08/25/2014 - V. Brevdo Called Mr. Andres Peralta - (917) 731-6607 - Building Maintenance. According to Mr. Peralta, heating oil UST was removed about two years ago, and the building is currently uses natural gas for heating. Mr. Peralta confirmed that there was never petroleum odor in the building and breathing air is normal. There is no environmental benefit in keeping this spill case opened. V.B. 10/21/2014 - V. Brevdo Spill Case Closure Decision Apartment Building at 162 Stanton Street, Manhattan. Spill Case Number 1113528 The failure of a 2,000 gallon AST on March 2, 2012 and the accidental filling of the failed tank on March 3, 2012 resulted in a release of an estimated 1,600-2,100 gallons of diesel fuel. NYSDEC was notified upon discovery of the release and spill case was assigned to the site. An immediate removal action was performed with approximately 13 cubic yards of fuel-oil saturated soils (containing an estimated 600 gallons of diesel fuel), 560 gallons of free product, and an additional 4,500 gallons of oily water with an estimated 20% oil content (900 gallons) was removed from the site. An Interim Remedial Measure was then performed consisting of the installation of an aeration system and the addition of oil-eating microbes to the excavation to enhance biodegradation of residual fuel oil trapped by the soils. The system was operated until no evidence of residual product remained on the water table. Post-IRM soil results indicated that the IRM was substantially successful with only Xylene being reported in the soils at a concentration marginally greater than CP-51 clean-up standards. Groundwater sampling indicates that residual dissolved compounds remain on-site that exceed water quality standards. However, fingerprint results for free product that has recently appeared in the on-site wells indicates that the site is being impacted by an off-site release of kerosene that is migrating onto the site. The property owner has made a reasonable and mostly successful effort to mitigate the on-site release of diesel fuel. Prior to October 2012, all of recoverable free product had been removed from the site and residual groundwater impacts had been quickly contained and mitigated. There is no potential for residual contamination to impact to human health or the environment from direct contact. Chazen companies requested to close the spill. On August 25, 2014, the Department verified with Mr. Peralta of building maintenance that there was never petroleum odor in the building and breathing air is normal. There is no environmental benefit in keeping this spill case opened. Spill Case is closed effective 10/21/2014. V.B."

Remarks: "Failed test. Tank removal being planned."

Map ID  
Direction  
Distance  
Elevation

MAP FINDINGS

Site

Database(s)

EDR ID Number  
EPA ID Number

APARTMENT BLDG (Continued)

S111738859

Material:

Site ID: 461527  
Operable Unit ID: 1211613  
Operable Unit: 01  
Material ID: 2209425  
Material Code: 0001A  
Material Name: #2 fuel oil  
Case No.: Not reported  
Material FA: Petroleum  
Quantity: Not reported  
Units: Not reported  
Recovered: Not reported  
Resource Affected: Not reported  
Oxygenate: Not reported

Tank Test:

540  
SW  
1/4-1/2  
0.273 mi.  
1439 ft.

MESIOTHA PIFERETH SCHOOL  
141 EAST BROADWAY  
MANHATTAN, NY

NY LTANKS S109374732  
N/A

Relative:  
Higher

LTANKS:

Actual:  
35 ft.

Site ID: 404486  
Spill Number/Closed Date: 0807161 / 2013-10-31  
Spill Date: 2008-09-25  
Spill Cause: Tank Test Failure  
Spill Source: Institutional, Educational, Gov., Other  
Spill Class: Known release with minimal potential for fire or hazard. DEC Response.  
Willing Responsible Party. Corrective action taken.  
Cleanup Ceased: Not reported  
Cleanup Meets Standard: False  
SWIS: 3101  
Investigator: VXBREVDO  
Referred To: Not reported  
Reported to Dept: 2008-09-25  
CID: Not reported  
Water Affected: Not reported  
Spill Notifier: Other  
Last Inspection: Not reported  
Recommended Penalty: False  
UST Involvement: False  
Remediation Phase: 0  
Date Entered In Computer: 2008-09-25  
Spill Record Last Update: 2013-10-31  
Spiller Name: RABBI BRICK  
Spiller Company: MESIOTHA PIFERETH SCHOOL  
Spiller Address: 141 EAST BROADWAY  
Spiller City,St,Zip: MANHATTAN, NY  
Spiller County: 999  
Spiller Contact: RABBI BRICK  
Spiller Phone: (212) 964-2830  
Spiller Extention: Not reported  
DEC Region: 2  
DER Facility ID: 353752

Map ID  
 Direction  
 Distance  
 Elevation

MAP FINDINGS

Site

Database(s)

EDR ID Number  
 EPA ID Number

**MESIOTHA PIFERETH SCHOOL (Continued)**

**S109374732**

**DEC Memo:** "PBS 2-606526 TTF letter sent to: Rabbi Brick Mesiutha Tیرهth Jerusalem School 145 East Broadway New York, NY 10002 07/16/13 - Spill Case is transferred from Moses Ajoku (PBS Unit) to V. Brevdo (Section B) as per DER Region 2 decision - Tank Test Failure Spill Case. VB 10/31/2013 - V. Brevdo Reviewed Spill Report and PBS records. No actual oil release was detected in this TTF spill case. This spill was reported on September 25, 2008 and TTF letter was sent on September 30, 2008. After TTF letter was sent, this tank was re-tested on November 11, 2008 and passed the test including both tank and the system which is attested by EZY 3 Locator Plus final report (e-docs for PBS case No. 2-606526). Tank received PBS certificate on 05/16/2011 which expires on 07/26/2016. Based on this information, the Department determined that no further investigation of this spill case is warranted. Closing this TTF spill case is appropriate at this time. Spil case is closed effective October 31, 2013. No spill closure letter is sent. VB. "

**Remarks:** "Caller conducted a EZ3 test and had a failure. No spill detected. A tank company has been called, ABC tank."

**Material:**

Site ID: 404486  
 Operable Unit ID: 1161143  
 Operable Unit: 01  
 Material ID: 2152331  
 Material Code: 0002A  
 Material Name: #4 fuel oil  
 Case No.: Not reported  
 Material FA: Petroleum  
 Quantity: Not reported  
 Units: Not reported  
 Recovered: Not reported  
 Resource Affected: Not reported  
 Oxygenate: Not reported

**Tank Test:**

**BA541**  
**WSW**  
**1/4-1/2**  
**0.298 mi.**  
**1572 ft.**

**SUNLAND REALTY INC**  
**76 CANAL STREET**  
**MANHATTAN, NY**

**NY LTANKS S102555964**  
**N/A**

**Site 1 of 3 in cluster BA**

**Relative:**  
**Higher**

**LTANKS:**  
 Site ID: 86845  
 Spill Number/Closed Date: 9700200 / 2003-03-10  
 Spill Date: 1997-04-03  
 Spill Cause: Tank Failure  
 Spill Source: Commercial/Industrial  
 Spill Class: Known release with minimal potential for fire or hazard. DEC Response. Willing Responsible Party. Corrective action taken.

**Actual:**  
**41 ft.**

Cleanup Ceased: Not reported  
 Cleanup Meets Standard: False  
 SWIS: 3101  
 Investigator: GUTIERREZ  
 Referred To: Not reported  
 Reported to Dept: 1997-04-03

Map ID  
Direction  
Distance  
Elevation

MAP FINDINGS

Site

Database(s)

EDR ID Number  
EPA ID Number

**SUNLAND REALTY INC (Continued)**

**S102555964**

CID: 266  
Water Affected: Not reported  
Spill Notifier: Other  
Last Inspection: Not reported  
Recommended Penalty: False  
UST Involvement: False  
Remediation Phase: 0  
Date Entered In Computer: 1997-04-03  
Spill Record Last Update: 2003-03-10  
Spiller Name: KEN CHAN  
Spiller Company: SUNLAND REALTY INC  
Spiller Address: 76 CANAL STREET  
Spiller City,St,Zip: NEW YORK, NY  
Spiller County: 001  
Spiller Contact: KEN CHAN  
Spiller Phone: (212) 966-6964  
Spiller Extention: Not reported  
DEC Region: 2  
DER Facility ID: 79623  
DEC Memo: ""  
Remarks: "LEAK FROM PATCH ON TANK. ONTO CONCRETE BASEMENT FLOOR. TANK BEING REPAIRED. BEING CLEANED UP."

Material:

Site ID: 86845  
Operable Unit ID: 1046623  
Operable Unit: 01  
Material ID: 336813  
Material Code: 0001A  
Material Name: #2 fuel oil  
Case No.: Not reported  
Material FA: Petroleum  
Quantity: 15.00  
Units: Gallons  
Recovered: 15.00  
Resource Affected: Not reported  
Oxygenate: Not reported

Tank Test:

542  
ESE  
1/4-1/2  
0.304 mi.  
1603 ft.

500 GRAND CONCOURSE  
500 GRAND CONCOURSE  
NEW YORK CITY, NY

NY LTANKS S104073431  
N/A

Relative:  
Lower

LTANKS:

Site ID: 92997  
Spill Number/Closed Date: 9002366 / 1992-09-30  
Spill Date: 1990-05-31  
Spill Cause: Tank Test Failure  
Spill Source: Institutional, Educational, Gov., Other  
Spill Class: Known release with minimal potential for fire or hazard. DEC Response. Willing Responsible Party. Corrective action taken.  
Cleanup Ceased: 1992-09-30  
Cleanup Meets Standard: False

Actual:  
31 ft.



Map ID  
Direction  
Distance  
Elevation

MAP FINDINGS

Site

Database(s)

EDR ID Number  
EPA ID Number

**500 GRAND CONCOURSE (Continued)**

**S104073431**

SWIS: 0301  
Investigator: BATTISTA  
Referred To: Not reported  
Reported to Dept: 1990-05-31  
CID: Not reported  
Water Affected: Not reported  
Spill Notifier: Tank Tester  
Last Inspection: Not reported  
Recommended Penalty: False  
UST Involvement: False  
Remediation Phase: 0  
Date Entered In Computer: 1990-06-01  
Spill Record Last Update: 1994-05-12  
Spiller Name: Not reported  
Spiller Company: Not reported  
Spiller Address: Not reported  
Spiller City,St,Zip: \*\*\*Update\*\*\*, ZZ  
Spiller County: 001  
Spiller Contact: Not reported  
Spiller Phone: Not reported  
Spiller Extention: Not reported  
DEC Region: 2  
DER Facility ID: 83396  
DEC Memo: ""  
Remarks:

"10K TANK (SYSTEM) FAILED HORNER EZY CHECK, VISUAL GROSS LEAK, FUEL LEAKING THROUGH CONCRETE BASEMENT WALL, TO PUMP TANK, WILL EXCAVATE, ISOLATE & RETEST."

Material:

Site ID: 92997  
Operable Unit ID: 942221  
Operable Unit: 01  
Material ID: 437109  
Material Code: 0002A  
Material Name: #4 fuel oil  
Case No.: Not reported  
Material FA: Petroleum  
Quantity: -1.00  
Units: Not reported  
Recovered: .00  
Resource Affected: Not reported  
Oxygenate: Not reported

Tank Test:

Site ID: 92997  
Spill Tank Test: 1537140  
Tank Number: Not reported  
Tank Size: 0  
Test Method: 00  
Leak Rate: .00  
Gross Fail: Not reported  
Modified By: Spills  
Last Modified: Not reported  
Test Method: Unknown

Map ID  
Direction  
Distance  
Elevation

MAP FINDINGS

Site

Database(s)

EDR ID Number  
EPA ID Number

BA543  
WSW  
1/4-1/2  
0.313 mi.  
1652 ft.

3 ALLEN ST  
3 ALLEN ST  
NYC, NY  
Site 2 of 3 in cluster BA

NY LTANKS

S102671933  
N/A

Relative:  
Higher

LTANKS:

Actual:  
41 ft.

Site ID: 80549  
Spill Number/Closed Date: 9205811 / 1992-08-20  
Spill Date: 1992-08-20  
Spill Cause: Tank Overfill  
Spill Source: Commercial/Industrial  
Spill Class: Known release with minimal potential for fire or hazard. DEC Response.  
Willing Responsible Party. Corrective action taken.  
Cleanup Ceased: 1992-08-20  
Cleanup Meets Standard: True  
SWIS: 3101  
Investigator: KSTANG  
Referred To: Not reported  
Reported to Dept: 1992-08-20  
CID: Not reported  
Water Affected: Not reported  
Spill Notifier: Other  
Last Inspection: Not reported  
Recommended Penalty: False  
UST Involvement: False  
Remediation Phase: 0  
Date Entered In Computer: 1992-08-26  
Spill Record Last Update: 2004-09-30  
Spiller Name: Not reported  
Spiller Company: Not reported  
Spiller Address: Not reported  
Spiller City,St,Zip: \*\*\*Update\*\*\*, ZZ  
Spiller County: 001  
Spiller Contact: Not reported  
Spiller Phone: Not reported  
Spiller Extention: Not reported  
DEC Region: 2  
DER Facility ID: 74643  
DEC Memo: "Prior to Sept, 2004 data translation this spill Lead\_DEC Field was TANG "  
Remarks: "SORBENT APPLIED."

Material:

Site ID: 80549  
Operable Unit ID: 973148  
Operable Unit: 01  
Material ID: 410002  
Material Code: 0001A  
Material Name: #2 fuel oil  
Case No.: Not reported  
Material FA: Petroleum  
Quantity: 2.00  
Units: Gallons  
Recovered: .00  
Resource Affected: Not reported  
Oxygenate: Not reported

Map ID  
Direction  
Distance  
Elevation

MAP FINDINGS

Site

Database(s)

EDR ID Number  
EPA ID Number

**3 ALLEN ST (Continued)**

**S102671933**

Tank Test:

**BA544**  
**WSW**  
**1/4-1/2**  
**0.313 mi.**  
**1652 ft.**

**3 ALLEN STREET**  
**3 ALLEN STREET**  
**MANHATTAN, NY**

**NY LTANKS** **S102672275**  
**N/A**

**Site 3 of 3 in cluster BA**

**Relative:**  
**Higher**

LTANKS:

**Actual:**  
**41 ft.**

Site ID: 183804  
Spill Number/Closed Date: 9310041 / 1993-11-18  
Spill Date: 1993-11-18  
Spill Cause: Tank Overfill  
Spill Source: Commercial/Industrial  
Spill Class: Known release with minimal potential for fire or hazard. DEC Response.  
Willing Responsible Party. Corrective action taken.  
Cleanup Ceased: 1993-11-18  
Cleanup Meets Standard: True  
SWIS: 3101  
Investigator: CAMMISA  
Referred To: Not reported  
Reported to Dept: 1993-11-18  
CID: Not reported  
Water Affected: Not reported  
Spill Notifier: Other  
Last Inspection: Not reported  
Recommended Penalty: False  
UST Involvement: False  
Remediation Phase: 0  
Date Entered In Computer: 1993-11-19  
Spill Record Last Update: 2004-09-30  
Spiller Name: Not reported  
Spiller Company: Not reported  
Spiller Address: Not reported  
Spiller City,St,Zip: \*\*\*Update\*\*\*, ZZ  
Spiller County: 001  
Spiller Contact: Not reported  
Spiller Phone: Not reported  
Spiller Extention: Not reported  
DEC Region: 2  
DER Facility ID: 153846  
DEC Memo: ""  
Remarks: "OVER ORDER - CONTAINED ON SIDEWALK - WHALECO TO CLEANING."

Material:

Site ID: 183804  
Operable Unit ID: 991748  
Operable Unit: 01  
Material ID: 392678  
Material Code: 0001A  
Material Name: #2 fuel oil  
Case No.: Not reported  
Material FA: Petroleum  
Quantity: -1.00  
Units: Gallons  
Recovered: .00

Map ID  
 Direction  
 Distance  
 Elevation

MAP FINDINGS

Site

Database(s)

EDR ID Number  
 EPA ID Number

**3 ALLEN STREET (Continued)**

**S102672275**

Resource Affected: Not reported  
 Oxygenate: Not reported

Tank Test:

**BB545**  
**WSW**  
**1/4-1/2**  
**0.320 mi.**  
**1691 ft.**

**EXXONMOBIL S/S**  
**2 PIKE ST**  
**NEW YORK, NY**  
**Site 1 of 5 in cluster BB**

**NY LTANKS** **S104507474**  
**N/A**

**Relative:**  
**Higher**

LTANKS:

**Actual:**  
**40 ft.**

Site ID: 120306  
 Spill Number/Closed Date: 9903211 / 1999-06-23  
 Spill Date: 1999-06-20  
 Spill Cause: Tank Overfill  
 Spill Source: Gasoline Station or other PBS Facility  
 Spill Class: Known release with minimal potential for fire or hazard. DEC Response. Willing Responsible Party. Corrective action taken.  
 Cleanup Ceased: Not reported  
 Cleanup Meets Standard: False  
 SWIS: 3101  
 Investigator: SPSARNOW  
 Referred To: Not reported  
 Reported to Dept: 1999-06-20  
 CID: 252  
 Water Affected: Not reported  
 Spill Notifier: Responsible Party  
 Last Inspection: Not reported  
 Recommended Penalty: False  
 UST Involvement: True  
 Remediation Phase: 0  
 Date Entered In Computer: 1999-06-20  
 Spill Record Last Update: 2003-09-10  
 Spiller Name: JOANNE WALLACH  
 Spiller Company: EXXONMOBIL  
 Spiller Address: 3225 GALLOWS RAOD  
 Spiller City,St,Zip: FAIRFAX, VA 22037  
 Spiller County: 001  
 Spiller Contact: SIMMONS VALERIS  
 Spiller Phone: (212) 966-0571  
 Spiller Extention: Not reported  
 DEC Region: 2  
 DER Facility ID: 104461  
 DEC Memo: "Prior to Sept, 2004 data translation this spill Lead\_DEC Field was SARNOWICZ Reassigned from DEC Sigona on August 4, 2003, as per Letter from P. David Smith, Bureau Director, Remedial Bureau B. This spill site has been consolidated under Spill No. 9207898. 6/23/99 - Saccacio - Contacted the station owner and mobil. The owner didn't have much info but mobil said that the station ordered the wrong amount. He thinks their stick chart is wrong. He said that the product was picked up with sorbent pads and Speedi-dry. In a letter he sent to the DEC on 6/21/99 he said that the waste was disposed of and hazardous and that the spill was cleaned up."  
 Remarks: "SPILL IS UNDER INVESTIGATION BUT HAS BEEN CLEANED UP AT THIS TIME."

Map ID  
Direction  
Distance  
Elevation

MAP FINDINGS

Site

Database(s)

EDR ID Number  
EPA ID Number

**EXXONMOBIL S/S (Continued)**

**S104507474**

Material:

Site ID: 120306  
Operable Unit ID: 1082135  
Operable Unit: 01  
Material ID: 303141  
Material Code: 0009  
Material Name: gasoline  
Case No.: Not reported  
Material FA: Petroleum  
Quantity: 10.00  
Units: Gallons  
Recovered: 10.00  
Resource Affected: Not reported  
Oxygenate: Not reported

Tank Test:

**BB546**  
**WSW**  
**1/4-1/2**  
**0.320 mi.**  
**1691 ft.**

**EXXONMOBIL**  
**2 PIKE STREET**  
**NEW YORK, NY**

**NY LTANKS** **S102673258**  
**NY Spills** **N/A**

**Site 2 of 5 in cluster BB**

**Relative:**  
**Higher**

LTANKS:

**Actual:**  
**40 ft.**

Site ID: 346866  
Spill Number/Closed Date: 0502493 / 2006-03-22  
Spill Date: 2005-06-01  
Spill Cause: Tank Test Failure  
Spill Source: Gasoline Station or other PBS Facility  
Spill Class: Known release with minimal potential for fire or hazard. DEC Response.  
Willing Responsible Party. Corrective action taken.  
Cleanup Ceased: Not reported  
Cleanup Meets Standard: False  
SWIS: 3101  
Investigator: KPSARNOW  
Referred To: Not reported  
Reported to Dept: 2005-06-01  
CID: 408  
Water Affected: Not reported  
Spill Notifier: Tank Tester  
Last Inspection: Not reported  
Recommended Penalty: False  
UST Involvement: False  
Remediation Phase: 0  
Date Entered In Computer: 2005-06-01  
Spill Record Last Update: 2006-03-22  
Spiller Name: JAY HOFFICKER  
Spiller Company: MOBIL SERVICE STATION # 2  
Spiller Address: 2 PIKE ST  
Spiller City,St,Zip: NEW YORK CITY, NY  
Spiller County: 001  
Spiller Contact: JAY HOFFICKER  
Spiller Phone: (908) 272-6579  
Spiller Extention: Not reported  
DEC Region: 2  
DER Facility ID: 293128

Map ID  
Direction  
Distance  
Elevation

MAP FINDINGS

Site

Database(s)

EDR ID Number  
EPA ID Number

**EXXONMOBIL (Continued)**

**S102673258**

DEC Memo: ""  
Remarks: ""

**Material:**

Site ID: 346866  
Operable Unit ID: 1104622  
Operable Unit: 01  
Material ID: 584837  
Material Code: 0022  
Material Name: waste oil/used oil  
Case No.: Not reported  
Material FA: Petroleum  
Quantity: .00  
Units: Gallons  
Recovered: .00  
Resource Affected: Not reported  
Oxygenate: Not reported

**Tank Test:**

Site ID: 346866  
Spill Tank Test: 1548956  
Tank Number: Not reported  
Tank Size: 1000  
Test Method: 03  
Leak Rate: .00  
Gross Fail: Not reported  
Modified By: Watchdog  
Last Modified: Not reported  
Test Method: Horner EZ Check I or II

Site ID: 120300  
Spill Number/Closed Date: 0111386 / 2003-07-29  
Spill Date: 2002-03-02  
Spill Cause: Tank Test Failure  
Spill Source: Gasoline Station or other PBS Facility  
Spill Class: Known release that creates potential for fire or hazard. DEC Response.  
Willing Responsible Party. Corrective action taken.  
Cleanup Ceased: Not reported  
Cleanup Meets Standard: False  
SWIS: 3101  
Investigator: SPSARNOW  
Referred To: Not reported  
Reported to Dept: 2002-03-02  
CID: 281  
Water Affected: Not reported  
Spill Notifier: Tank Tester  
Last Inspection: Not reported  
Recommended Penalty: False  
UST Involvement: True  
Remediation Phase: 0  
Date Entered In Computer: 2002-03-02  
Spill Record Last Update: 2003-09-10  
Spiller Name: JOANNE WALLACH  
Spiller Company: EXXONMOBIL  
Spiller Address: 3225 GALLOWS ROAD

Map ID  
Direction  
Distance  
Elevation

MAP FINDINGS

Site

Database(s)

EDR ID Number  
EPA ID Number

**EXXONMOBIL (Continued)**

**S102673258**

Spiller City,St,Zip: FAIRFAX, VA 22037-001  
Spiller County: 001  
Spiller Contact: GES/HOWARD DORNER  
Spiller Phone: (631) 420-5095  
Spiller Extention: 21  
DEC Region: 2  
DER Facility ID: 104461  
DEC Memo: "Prior to Sept, 2004 data translation this spill Lead\_DEC Field was SARNOWICZ Reassigned from DEC Sigona on August 4, 2003, as per Letter from P. David Smith, Bureau Director, Remedial Bureau B. This spill site has been consolidated under Spill No. 9207898. "  
Remarks: "TANK TEST FAILURE AT ABOVE LOCATION. MOBIL TO BE ADVISED OF TEST RESULTS."

Material:  
Site ID: 120300  
Operable Unit ID: 849905  
Operable Unit: 01  
Material ID: 525415  
Material Code: 0009  
Material Name: gasoline  
Case No.: Not reported  
Material FA: Petroleum  
Quantity: .00  
Units: Gallons  
Recovered: .00  
Resource Affected: Not reported  
Oxygenate: Not reported

Tank Test:  
Site ID: 120300  
Spill Tank Test: 1526915  
Tank Number: 1  
Tank Size: 4000  
Test Method: 03  
Leak Rate: .00  
Gross Fail: F  
Modified By: Spills  
Last Modified: Not reported  
Test Method: Horner EZ Check I or II

Site ID: 120301  
Spill Number/Closed Date: 0205061 / 2003-07-29  
Spill Date: 2002-08-13  
Spill Cause: Tank Failure  
Spill Source: Gasoline Station or other PBS Facility  
Spill Class: Known release that creates potential for fire or hazard. DEC Response. Willing Responsible Party. Corrective action taken.  
Cleanup Ceased: Not reported  
Cleanup Meets Standard: False  
SWIS: 3101  
Investigator: SPSARNOW  
Referred To: Not reported  
Reported to Dept: 2002-08-13  
CID: 270

Map ID  
Direction  
Distance  
Elevation

MAP FINDINGS

Site

Database(s)

EDR ID Number  
EPA ID Number

**EXXONMOBIL (Continued)**

**S102673258**

Water Affected: Not reported  
Spill Notifier: Affected Persons  
Last Inspection: Not reported  
Recommended Penalty: False  
UST Involvement: True  
Remediation Phase: 0  
Date Entered In Computer: 2002-08-13  
Spill Record Last Update: 2003-09-10  
Spiller Name: JOANN WALLACH  
Spiller Company: EXXONMOBIL  
Spiller Address: 1900 EAST LINDEN AV  
Spiller City,St,Zip: LINDEN, NJ 07036  
Spiller County: 001  
Spiller Contact: EXXON MOBIL  
Spiller Phone: (908) 474-2745  
Spiller Extention: Not reported  
DEC Region: 2  
DER Facility ID: 104461  
DEC Memo: "Prior to Sept, 2004 data translation this spill Lead\_DEC Field was SARNOWICZ Reassigned from DEC Sigona on August 4, 2003, as per Letter from P. David Smith, Bureau Director, Remedial Bureau B. This spill site has been consolidated under Spill No. 9207898. "  
Remarks: "Contaminated soil discovered at site existing spill number 0111386 Anthony Sigona is DEC contact."

Material:

Site ID: 120301  
Operable Unit ID: 857825  
Operable Unit: 01  
Material ID: 519269  
Material Code: 0009  
Material Name: gasoline  
Case No.: Not reported  
Material FA: Petroleum  
Quantity: .00  
Units: Gallons  
Recovered: .00  
Resource Affected: Not reported  
Oxygenate: Not reported

Tank Test:

Site ID: 120302  
Spill Number/Closed Date: 0205097 / 2003-07-29  
Spill Date: 2002-08-14  
Spill Cause: Tank Failure  
Spill Source: Gasoline Station or other PBS Facility  
Spill Class: Known release with minimal potential for fire or hazard. DEC Response. Willing Responsible Party. Corrective action taken.  
Cleanup Ceased: Not reported  
Cleanup Meets Standard: False  
SWIS: 3101  
Investigator: SPSARNOW  
Referred To: Not reported  
Reported to Dept: 2002-08-14



Map ID  
Direction  
Distance  
Elevation

MAP FINDINGS

Site

Database(s)

EDR ID Number  
EPA ID Number

**EXXONMOBIL (Continued)**

**S102673258**

CID: 270  
Water Affected: Not reported  
Spill Notifier: Affected Persons  
Last Inspection: Not reported  
Recommended Penalty: False  
UST Involvement: True  
Remediation Phase: 0  
Date Entered In Computer: 2002-08-14  
Spill Record Last Update: 2003-09-10  
Spiller Name: JOANNE WALLACH  
Spiller Company: EXXONMOBIL  
Spiller Address: 3225 GALLOWS ROAD  
Spiller City,St,Zip: FAIRFAX, VA 22037-001  
Spiller Contact: EXXON MOBIL  
Spiller Phone: (908) 474-2745  
Spiller Extention: Not reported  
DEC Region: 2  
DER Facility ID: 104461  
DEC Memo: "Prior to Sept, 2004 data translation this spill Lead\_DEC Field was SARNOWICZ This spill site has been consolidated under Spill No. 9207898. "  
Remarks: "Possible Contaminated Soil"

Material:

Site ID: 120302  
Operable Unit ID: 856380  
Operable Unit: 01  
Material ID: 519304  
Material Code: 0009  
Material Name: gasoline  
Case No.: Not reported  
Material FA: Petroleum  
Quantity: .00  
Units: Gallons  
Recovered: .00  
Resource Affected: Not reported  
Oxygenate: Not reported

Tank Test:

Site ID: 120304  
Spill Number/Closed Date: 0210571 / 2003-07-29  
Spill Date: 2003-01-21  
Spill Cause: Tank Failure  
Spill Source: Gasoline Station or other PBS Facility  
Spill Class: Known release that creates potential for fire or hazard. DEC Response. Willing Responsible Party. Corrective action taken.  
Cleanup Ceased: Not reported  
Cleanup Meets Standard: False  
SWIS: 3101  
Investigator: SPSARNOW  
Referred To: Not reported  
Reported to Dept: 2003-01-21  
CID: 281

Map ID  
Direction  
Distance  
Elevation

MAP FINDINGS

Site

Database(s)

EDR ID Number  
EPA ID Number

**EXXONMOBIL (Continued)**

**S102673258**

Water Affected: Not reported  
Spill Notifier: Other  
Last Inspection: Not reported  
Recommended Penalty: False  
UST Involvement: True  
Remediation Phase: 0  
Date Entered In Computer: 2003-01-21  
Spill Record Last Update: 2003-09-10  
Spiller Name: JOANNE WALLACH  
Spiller Company: EXXONMOBIL  
Spiller Address: 1900 E LINDEN AVE  
Spiller City,St,Zip: LINDEN, NJ 07036  
Spiller County: 001  
Spiller Contact: JOANNE WALLACH  
Spiller Phone: (908) 474-2745  
Spiller Extention: Not reported  
DEC Region: 2  
DER Facility ID: 104461  
DEC Memo: "Prior to Sept, 2004 data translation this spill Lead\_DEC Field was SARNOWICZ Reassigned from DEC Sigona on August 4, 2003, as per Letter from P. David Smith, Bureau Director, Remedial Bureau B. SOIL CONTAMINATION LETTER SENT TO JOANNE WALLACH. 1/21/2003 This spill site has been consolidated under Spill No. 9207898. "  
Remarks: "SAMPLE REVEALed CONTAMINATION AT ABOVE LOCATION."

Material:

Site ID: 120304  
Operable Unit ID: 863959  
Operable Unit: 01  
Material ID: 513954  
Material Code: 0009  
Material Name: gasoline  
Case No.: Not reported  
Material FA: Petroleum  
Quantity: .00  
Units: Gallons  
Recovered: .00  
Resource Affected: Not reported  
Oxygenate: Not reported

Tank Test:

Site ID: 120305  
Spill Number/Closed Date: 9801049 / 1998-04-23  
Spill Date: 1998-04-23  
Spill Cause: Tank Overfill  
Spill Source: Gasoline Station or other PBS Facility  
Spill Class: Known release with minimal potential for fire or hazard. DEC Response. Willing Responsible Party. Corrective action taken.  
Cleanup Ceased: Not reported  
Cleanup Meets Standard: False  
SWIS: 3101  
Investigator: SPSARNOW  
Referred To: Not reported  
Reported to Dept: 1998-04-24

Map ID  
Direction  
Distance  
Elevation

MAP FINDINGS

Site

Database(s)

EDR ID Number  
EPA ID Number

**EXXONMOBIL (Continued)**

**S102673258**

CID: 366  
Water Affected: Not reported  
Spill Notifier: Responsible Party  
Last Inspection: Not reported  
Recommended Penalty: False  
UST Involvement: True  
Remediation Phase: 0  
Date Entered In Computer: 1998-04-24  
Spill Record Last Update: 2003-09-10  
Spiller Name: MIKE MEOLA  
Spiller Company: EXXONMOBIL CORPORATION  
Spiller Address: 464 DOUGHTY BLVD.  
Spiller City,St,Zip: INWOOD, NY 11096  
Spiller County: 001  
Spiller Contact: SIMMONS VALERIS  
Spiller Phone: (212) 966-0571  
Spiller Extention: Not reported  
DEC Region: 2  
DER Facility ID: 104461  
DEC Memo: "Prior to Sept, 2004 data translation this spill Lead\_DEC Field was SARNOWICZ Reassigned from DEC Sigona on August 4, 2003, as per Letter from P. David Smith, Bureau Director, Remedial Bureau B. This spill site has been consolidated under Spill No. 9207898. Reassigned from Tomasello to Sigona on 10/27/00"  
Remarks: "CALLER REPORTING AN OVERFILL OF 3 GALS INTO SEWER."

Material:

Site ID: 120305  
Operable Unit ID: 1058525  
Operable Unit: 01  
Material ID: 322992  
Material Code: 0009  
Material Name: gasoline  
Case No.: Not reported  
Material FA: Petroleum  
Quantity: 3.00  
Units: Gallons  
Recovered: .00  
Resource Affected: Not reported  
Oxygenate: Not reported

Tank Test:

Site ID: 267678  
Spill Number/Closed Date: 9514395 / 1996-02-12  
Spill Date: 1996-02-10  
Spill Cause: Tank Overfill  
Spill Source: Gasoline Station or other PBS Facility  
Spill Class: Known release that creates a file or hazard. DEC Response. Willing Responsible Party. Corrective action taken.  
Cleanup Ceased: Not reported  
Cleanup Meets Standard: False  
SWIS: 3101  
Investigator: SPSARNOW  
Referred To: Not reported

Map ID  
Direction  
Distance  
Elevation

MAP FINDINGS

Site

Database(s)

EDR ID Number  
EPA ID Number

**EXXONMOBIL (Continued)**

**S102673258**

Reported to Dept: 1996-02-10  
CID: 282  
Water Affected: Not reported  
Spill Notifier: Responsible Party  
Last Inspection: Not reported  
Recommended Penalty: False  
UST Involvement: True  
Remediation Phase: 0  
Date Entered In Computer: 1996-02-10  
Spill Record Last Update: 2003-09-10  
Spiller Name: HER LAUTH  
Spiller Company: ISLAND TRASPORTATION  
Spiller Address: 5700 47TH STREET  
Spiller City,St,Zip: MASPETH, NY  
Spiller County: 001  
Spiller Contact: SIMONS VALERIS  
Spiller Phone: (212) 966-0571  
Spiller Extention: Not reported  
DEC Region: 2  
DER Facility ID: 218064  
DEC Memo: "Prior to Sept, 2004 data translation this spill Lead\_DEC Field was SARNOWICZ Reassigned from DEC Sigona on August 4, 2003, as per Letter from P. David Smith, Bureau Director, Remedial Bureau B. This spill site has been consolidated under Spill No. 9207898. Reassigned from Mulqueen to Sigona on 10/27/00."  
Remarks: "The driver overfilled the gas island and the spill was flushed down the sewer by the new york city fire dept on the scene. "

**Material:**

Site ID: 267678  
Operable Unit ID: 1028934  
Operable Unit: 01  
Material ID: 354521  
Material Code: 0009  
Material Name: gasoline  
Case No.: Not reported  
Material FA: Petroleum  
Quantity: 10.00  
Units: Gallons  
Recovered: .00  
Resource Affected: Not reported  
Oxygenate: Not reported

**Tank Test:**

**SPILLS:**

Facility ID: 0206274  
Facility Type: ER  
DER Facility ID: 104461  
Site ID: 120303  
DEC Region: 2  
Spill Date: 2002-09-17  
Spill Number/Closed Date: 0206274 / 2003-07-29  
Spill Cause: Equipment Failure  
Spill Class: Known release with minimal potential for fire or hazard. DEC Response.

Map ID  
Direction  
Distance  
Elevation

MAP FINDINGS

Site

Database(s)

EDR ID Number  
EPA ID Number

**EXXONMOBIL (Continued)**

**S102673258**

Willing Responsible Party. Corrective action taken.  
SWIS: 3101  
Investigator: SPSARNOW  
Referred To: Not reported  
Reported to Dept: 2002-09-17  
CID: 390  
Water Affected: Not reported  
Spill Source: Commercial Vehicle  
Spill Notifier: Local Agency  
Cleanup Ceased: Not reported  
Cleanup Meets Std: False  
Last Inspection: Not reported  
Recommended Penalty: False  
UST Trust: False  
Remediation Phase: 0  
Date Entered In Computer: 2002-09-17  
Spill Record Last Update: 2003-09-10  
Spiller Name: UNK  
Spiller Company: TYREE BROS  
Spiller Address: 208 RT 109  
Spiller City,St,Zip: FARMINGDALE, NY 11735-001  
Spiller Company: 001  
Contact Name: JOANNE WALLACH  
Contact Phone: (908) 474-2745  
DEC Memo: "Prior to Sept, 2004 data translation this spill Lead\_DEC Field was SARNOWICZ Reassigned from DEC Sigona on August 4, 2003, as per Letter from P. David Smith, Bureau Director, Remedial Bureau B. This spill site has been consolidated under Spill No. 9207898. "  
Remarks: "line on a backhoe ruptured - equipment will be repaired tomorrow morning - then impacted soil will be removed"  
Material:  
Site ID: 120303  
Operable Unit ID: 858763  
Operable Unit: 01  
Material ID: 516890  
Material Code: 0010  
Material Name: hydraulic oil  
Case No.: Not reported  
Material FA: Petroleum  
Quantity: 2.00  
Units: Gallons  
Recovered: .00  
Resource Affected: Not reported  
Oxygenate: Not reported

Tank Test:

MAP FINDINGS

Map ID  
Direction  
Distance  
Elevation

Site

Database(s)

EDR ID Number  
EPA ID Number

**BB547**  
**WSW**  
**1/4-1/2**  
**0.320 mi.**  
**1691 ft.**

**EXXONMOBIL S/S**  
**2 PIKE STREET**  
**NEW YORK, NY**  
  
**Site 3 of 5 in cluster BB**

**NY LTANKS**    **S102663042**  
**N/A**

**Relative:**  
**Higher**

LTANKS:

Site ID: 267679  
Spill Number/Closed Date: 9702389 / 1997-06-30  
Spill Date: 1997-05-26  
Spill Cause: Tank Overfill  
Spill Source: Tank Truck  
Spill Class: Known release with minimal potential for fire or hazard. DEC Response. Willing Responsible Party. Corrective action taken.

**Actual:**  
**40 ft.**

Cleanup Ceased: Not reported  
Cleanup Meets Standard: False  
SWIS: 3101  
Investigator: SPSARNOW  
Referred To: Not reported  
Reported to Dept: 1997-05-26  
CID: 266  
Water Affected: Not reported  
Spill Notifier: Federal Government  
Last Inspection: Not reported  
Recommended Penalty: False  
UST Involvement: False  
Remediation Phase: 0  
Date Entered In Computer: 1997-05-26  
Spill Record Last Update: 2003-09-10  
Spiller Name: LYNN CARDWELL  
Spiller Company: EXXONMOBIL CORPORATION  
Spiller Address: 464 DOUGHTY BOULEVARD  
Spiller City,St,Zip: INWOOD, NY 11696  
Spiller County: 001  
Spiller Contact: Not reported  
Spiller Phone: Not reported  
Spiller Extention: Not reported  
DEC Region: 2  
DER Facility ID: 218064  
DEC Memo: "Prior to Sept, 2004 data translation this spill Lead\_DEC Field was SARNOWICZ Reassigned from DEC Sigona on August 4, 2003, as per Letter from P. David Smith, Bureau Director, Remedial Bureau B. This spill site has been consolidated under Spill No. 9207898. REFERED TO PBS FOR INSPECTION Reassigned from Mulqueen to Sigona on 10/27/00"

Remarks: "OVERFILL OF UNDERGROUND STORAGE TANK. ONTO CONCRETE. CLEANED UP."

Material:

Site ID: 267679  
Operable Unit ID: 1045110  
Operable Unit: 01  
Material ID: 335321  
Material Code: 0009  
Material Name: gasoline  
Case No.: Not reported  
Material FA: Petroleum  
Quantity: 7.00  
Units: Gallons  
Recovered: .00  
Resource Affected: Not reported

Map ID  
 Direction  
 Distance  
 Elevation

MAP FINDINGS

Site

Database(s)

EDR ID Number  
 EPA ID Number

**EXXONMOBIL S/S (Continued)**

**S102663042**

Oxygenate: Not reported

Tank Test:

**BB548**  
**WSW**  
**1/4-1/2**  
**0.320 mi.**  
**1691 ft.**

**EXXONMOBIL**  
**2 PIKE STREET**  
**NEW YORK, NY**

**NY LTANKS** **S102239063**  
**N/A**

**Site 4 of 5 in cluster BB**

**Relative:**  
**Higher**

LTANKS:

**Actual:**  
**40 ft.**

Site ID: 267677  
 Spill Number/Closed Date: 9514394 / 1996-02-12  
 Spill Date: 1996-02-10  
 Spill Cause: Tank Failure  
 Spill Source: Gasoline Station or other PBS Facility  
 Spill Class: Known release that creates a file or hazard. DEC Response. Willing Responsible Party. Corrective action taken.  
 Cleanup Ceased: Not reported  
 Cleanup Meets Standard: False  
 SWIS: 3101  
 Investigator: SPSARNOW  
 Referred To: Not reported  
 Reported to Dept: 1996-02-10  
 CID: 365  
 Water Affected: Not reported  
 Spill Notifier: Local Agency  
 Last Inspection: Not reported  
 Recommended Penalty: False  
 UST Involvement: True  
 Remediation Phase: 0  
 Date Entered In Computer: 1996-02-10  
 Spill Record Last Update: 2003-09-10  
 Spiller Name: JOANNE WALLACH  
 Spiller Company: EXXONMOBIL  
 Spiller Address: 3225 GALLOWS ROAD  
 Spiller City,St,Zip: FAIRFAX, VA 22037-  
 Spiller County: 001  
 Spiller Contact: Not reported  
 Spiller Phone: Not reported  
 Spiller Extention: Not reported  
 DEC Region: 2  
 DER Facility ID: 218064  
 DEC Memo: "Prior to Sept, 2004 data translation this spill Lead\_DEC Field was SARNOWICZ Reassigned from DEC Sigona on August 4, 2003, as per Letter from P. David Smith, Bureau Director, Remedial Bureau B. This spill site has been consolidated under Spill No. 9207898. Mishap on delivery - stick line left open - gasoline delivered by Island transport - 5700 47th Street, Maspeth N.Y. 11378 - Scott Almwick from Island, on scene. (718) 821-6900 - Refer to 9514395. Spill impacted sewer system & caused explosion of sewers along Pike and West Broadway. "  
 Remarks: "Fire & explosion caused 15 manholes to blow please call back dep"

Material:  
 Site ID:

267677

Map ID  
Direction  
Distance  
Elevation

MAP FINDINGS

Site

Database(s)

EDR ID Number  
EPA ID Number

**EXXONMOBIL (Continued)**

**S102239063**

Operable Unit ID: 1028932  
Operable Unit: 01  
Material ID: 354520  
Material Code: 0009  
Material Name: gasoline  
Case No.: Not reported  
Material FA: Petroleum  
Quantity: .00  
Units: Gallons  
Recovered: .00  
Resource Affected: Not reported  
Oxygenate: Not reported

Tank Test:

**BB549**  
**WSW**  
**1/4-1/2**  
**0.320 mi.**  
**1691 ft.**

**EXXONMOBIL S/S**  
**2 PIKE STREET**  
**NEW YORK, NY**  
**Site 5 of 5 in cluster BB**

**NY LTANKS** **S100493741**  
**N/A**

**Relative:**  
**Higher**

**LTANKS:**

**Actual:**  
**40 ft.**

Site ID: 267674  
Spill Number/Closed Date: 0306333 / 2003-10-09  
Spill Date: 2003-09-15  
Spill Cause: Tank Test Failure  
Spill Source: Gasoline Station or other PBS Facility  
Spill Class: Known release that creates potential for fire or hazard. DEC Response.  
Willing Responsible Party. Corrective action taken.  
Cleanup Ceased: Not reported  
Cleanup Meets Standard: False  
SWIS: 3101  
Investigator: SPSARNOW  
Referred To: Not reported  
Reported to Dept: 2003-09-15  
CID: 418  
Water Affected: Not reported  
Spill Notifier: Tank Tester  
Last Inspection: Not reported  
Recommended Penalty: False  
UST Involvement: True  
Remediation Phase: 0  
Date Entered In Computer: 2003-09-15  
Spill Record Last Update: 2003-10-09  
Spiller Name: JOANNE WALLACH  
Spiller Company: EXXONMOBIL  
Spiller Address: 3225 GALLOWS ROAD  
Spiller City,St,Zip: FAIRFAX, VA 22037-001  
Spiller County: 001  
Spiller Contact: JERRY KASPER  
Spiller Phone: (800) 646-3161  
Spiller Extention: Not reported  
DEC Region: 2  
DER Facility ID: 218064  
DEC Memo: "Prior to Sept, 2004 data translation this spill Lead\_DEC Field was SARNOWICZ Reassigned from DEC Sigona on August 4, 2003, as per Letter



Map ID  
Direction  
Distance  
Elevation

MAP FINDINGS

Site

Database(s)

EDR ID Number  
EPA ID Number

**EXXONMOBIL S/S (Continued)**

**S100493741**

Remarks: from P. David Smith, Bureau Director, Remedial Bureau B. This spill site has been consolidated under Spill No. 9207898. 9/17/03, ROSSAN-DDO, Tank test failure letter was prepared and mailed to:- Mr. Paul Bettencourt ExxonMobil Oil Corp. 3225 Gallows Road, 6W307 Fairfax, VA 22037 Ed."  
"Tank test failure helium test, repair and retest scheduled for 09/16/03"

Material:

Site ID: 267674  
Operable Unit ID: 872904  
Operable Unit: 01  
Material ID: 568484  
Material Code: 0009  
Material Name: gasoline  
Case No.: Not reported  
Material FA: Petroleum  
Quantity: .00  
Units: Gallons  
Recovered: .00  
Resource Affected: Not reported  
Oxygenate: Not reported

Tank Test:

Site ID: 267675  
Spill Number/Closed Date: 9204121 / 1992-09-03  
Spill Date: 1992-07-09  
Spill Cause: Tank Test Failure  
Spill Source: Gasoline Station or other PBS Facility  
Spill Class: Known release that creates potential for fire or hazard. DEC Response. Willing Responsible Party. Corrective action taken.  
Cleanup Ceased: 1992-09-03  
Cleanup Meets Standard: True  
SWIS: 3101  
Investigator: SPSARNOW  
Referred To: Not reported  
Reported to Dept: 1992-07-10  
CID: Not reported  
Water Affected: Not reported  
Spill Notifier: Tank Tester  
Last Inspection: Not reported  
Recommended Penalty: False  
UST Involvement: True  
Remediation Phase: 0  
Date Entered In Computer: 1992-07-14  
Spill Record Last Update: 2003-09-10  
Spiller Name: MIKE MEOLA  
Spiller Company: EXXONMOBIL CORP.  
Spiller Address: 464 DOUGHTY BLVD.  
Spiller City,St,Zip: INWOOD, NY 11096  
Spiller County: 001  
Spiller Contact: Not reported  
Spiller Phone: Not reported  
Spiller Extention: Not reported

Map ID  
 Direction  
 Distance  
 Elevation

MAP FINDINGS

Site

Database(s)

EDR ID Number  
 EPA ID Number

**EXXONMOBIL S/S (Continued)**

**S100493741**

DEC Region: 2  
 DER Facility ID: 218064  
 DEC Memo: "Prior to Sept, 2004 data translation this spill Lead\_DEC Field was SARNOWICZ Reassigned from DEC Sigona on August 4, 2003, as per Letter from P. David Smith, Bureau Director, Remedial Bureau B. This spill site has been consolidated under Spill No. 9207898. Reassigned from O'Dowd to Sigona on 10/27/00"  
 Remarks: "Tank Test failure."

Material:  
 Site ID: 267675  
 Operable Unit ID: 967930  
 Operable Unit: 01  
 Material ID: 411870  
 Material Code: 0009  
 Material Name: gasoline  
 Case No.: Not reported  
 Material FA: Petroleum  
 Quantity: .00  
 Units: Gallons  
 Recovered: .00  
 Resource Affected: Not reported  
 Oxygenate: Not reported

Tank Test:  
 Site ID: 267675  
 Spill Tank Test: 1540217  
 Tank Number: Not reported  
 Tank Size: 0  
 Test Method: 00  
 Leak Rate: .00  
 Gross Fail: Not reported  
 Modified By: Spills  
 Last Modified: Not reported  
 Test Method: Unknown

550  
 NW  
 1/4-1/2  
 0.323 mi.  
 1705 ft.

**DELANCEY ST AND  
 2ND AVE TRACK 3 F LINE  
 MANHATTAN, NY**

**NY LTANKS S104191978  
 N/A**

**Relative:  
 Higher**

LTANKS:  
 Site ID: 300893  
 Spill Number/Closed Date: 9906932 / 2003-11-12  
 Spill Date: 1999-09-10  
 Spill Cause: Tank Overfill  
 Spill Source: Commercial Vehicle  
 Spill Class: Known release with minimal potential for fire or hazard. DEC Response. Willing Responsible Party. Corrective action taken.

**Actual:  
 40 ft.**

Cleanup Ceased: Not reported  
 Cleanup Meets Standard: False  
 SWIS: 3101  
 Investigator: MCTIBBE  
 Referred To: Not reported  
 Reported to Dept: 1999-09-10

Map ID  
 Direction  
 Distance  
 Elevation

MAP FINDINGS

Site

Database(s)

EDR ID Number  
 EPA ID Number

**DELANCEY ST AND (Continued)**

**S104191978**

CID: 270  
 Water Affected: Not reported  
 Spill Notifier: Affected Persons  
 Last Inspection: Not reported  
 Recommended Penalty: False  
 UST Involvement: False  
 Remediation Phase: 0  
 Date Entered In Computer: 1999-09-10  
 Spill Record Last Update: 2003-11-12  
 Spiller Name: CALLER  
 Spiller Company: NYC TRANSIT  
 Spiller Address: 370 JAY ST  
 Spiller City,St,Zip: BROOKLYN, NY  
 Spiller County: 001  
 Spiller Contact: CALLER  
 Spiller Phone: Not reported  
 Spiller Extention: Not reported  
 DEC Region: 2  
 DER Facility ID: 243347  
 DEC Memo: "Prior to Sept, 2004 data translation this spill Lead\_DEC Field was TIBBE Spill to tracks. No sewer impacted. Contained and cleaned by NYCT."  
 Remarks: "file line overfilled all cleaned up"

Material:  
 Site ID: 300893  
 Operable Unit ID: 1085363  
 Operable Unit: 01  
 Material ID: 299644  
 Material Code: 0015  
 Material Name: motor oil  
 Case No.: Not reported  
 Material FA: Petroleum  
 Quantity: 30.00  
 Units: Gallons  
 Recovered: 30.00  
 Resource Affected: Not reported  
 Oxygenate: Not reported

Tank Test:

551  
 East  
 1/4-1/2  
 0.327 mi.  
 1725 ft.

**MANHATTAN EAST 06 DOS -DDC**  
**269 DELANCEY ST. & COLUMBIA ST.**  
**MANHATTAN, NY**

**NY LTANKS S105054429**  
**N/A**

**Relative:**  
**Lower**

LTANKS:  
 Site ID: 157202  
 Spill Number/Closed Date: 9510934 / 2005-04-05  
 Spill Date: 1995-11-29  
 Spill Cause: Tank Failure  
 Spill Source: Commercial/Industrial  
 Spill Class: Known release that creates potential for fire or hazard. DEC Response. Willing Responsible Party. Corrective action taken.  
 Cleanup Ceased: Not reported

**Actual:**  
**17 ft.**

Map ID  
Direction  
Distance  
Elevation

MAP FINDINGS

Site

Database(s)

EDR ID Number  
EPA ID Number

**MANHATTAN EAST 06 DOS -DDC (Continued)**

**S105054429**

Cleanup Meets Standard: False  
SWIS: 3101  
Investigator: JAKOLLEE  
Referred To: Not reported  
Reported to Dept: 1995-11-30  
CID: 357  
Water Affected: Not reported  
Spill Notifier: Other  
Last Inspection: Not reported  
Recommended Penalty: False  
UST Involvement: False  
Remediation Phase: 0  
Date Entered In Computer: 1995-11-30  
Spill Record Last Update: 2005-04-05  
Spiller Name: Not reported  
Spiller Company: NYCDOS(?)  
Spiller Address: Not reported  
Spiller City,St,Zip: ZZ  
Spiller County: 001  
Spiller Contact: CLAUDIA GUIDERAS  
Spiller Phone: (718) 482-4933  
Spiller Extention: Not reported  
DEC Region: 2  
DER Facility ID: 132952  
DEC Memo: "Prior to Sept, 2004 data translation this spill Lead\_DEC Field was

KOLLEENY ?DOS MANHATTAN EAST 6? (WILLIAMSBURG BRIDGE RECONSTRUCTION SITE). This site, located beneath the Manhattan approach to the Williamsburg Bridge, was a DOS garage that was demolished in the mid-1990s. Significant contamination in the form of free product, soil and groundwater contamination was identified at the nearby Manhattan E. 3 and 3A garages, and a remedial system was installed and operated for several years, but contamination at Manhattan E. 6 was not severe enough to warrant active remediation. Remediation at ME 3& 3A was interrupted by bridge renovation work. After that work was completed, URS re-investigated conditions at all these sites in early 2003. No significant impacts to soil or groundwater were identified at this site. OK to close spill. - J. Kolleeny 4/5/05"  
Remarks: "WHILE REMOVING TANKS - CONTAMINATED SOIL WAS DETECTED"

Material:  
Site ID: 157202  
Operable Unit ID: 1021482  
Operable Unit: 01  
Material ID: 358289  
Material Code: 0001A  
Material Name: #2 fuel oil  
Case No.: Not reported  
Material FA: Petroleum  
Quantity: .00  
Units: Gallons  
Recovered: .00  
Resource Affected: Not reported  
Oxygenate: Not reported

Tank Test:

Map ID  
 Direction  
 Distance  
 Elevation

MAP FINDINGS

Site

Database(s)

EDR ID Number  
 EPA ID Number

552  
 NE  
 1/4-1/2  
 0.332 mi.  
 1751 ft.

**APT BUILDING TTF**  
**155 RIDGE ST**  
**MANHATTAN, NY**

**NY LTANKS**    **S113820358**  
 N/A

**Relative:**  
**Lower**

LTANKS:

**Actual:**  
**20 ft.**

Site ID: 484400  
 Spill Number/Closed Date: 1303897 / 2015-03-05  
 Spill Date: 2013-07-11  
 Spill Cause: Tank Test Failure  
 Spill Source: Commercial/Industrial  
 Spill Class: Known release with minimal potential for fire or hazard. DEC Response. Willing Responsible Party. Corrective action taken.  
 Cleanup Ceased: Not reported  
 Cleanup Meets Standard: False  
 SWIS: 3101  
 Investigator: vszhune  
 Referred To: Not reported  
 Reported to Dept: 2013-07-11  
 CID: Not reported  
 Water Affected: Not reported  
 Spill Notifier: Other  
 Last Inspection: Not reported  
 Recommended Penalty: False  
 UST Involvement: False  
 Remediation Phase: 0  
 Date Entered In Computer: 2013-07-11  
 Spill Record Last Update: 2015-03-05  
 Spiller Name: Not reported  
 Spiller Company: PROPERTY OWNER  
 Spiller Address: Not reported  
 Spiller City,St,Zip: NY  
 Spiller County: 999  
 Spiller Contact: ROBERT HILL  
 Spiller Phone: 7188557272  
 Spiller Extention: Not reported  
 DEC Region: 2  
 DER Facility ID: 439565  
 DEC Memo:

"8/2/13-Zhune spoke to Robert Hill from Riteway. He said they tested the tank and failed the test. They installed a temporary tank. They haven't hear from owner to do isolation test or remove the tank. Dinamic- Mr.Loyd- 347-234-8597 \*\*\*\*Boiler Company Chis-chaschek@dyn 3/5/15-Chris from Dinamic Mechanical Contractors emailed affidavit, copy of the the PBS application and the following email: Thank you for the spill report that isn t a spill after all, but a failure to pass the oil tank test. The old tank was not leaking oil, but after we emptied it out and cleaned it, it simply failed the air test. Subsequently, the old 5,000 gallon oil tank was removed and replaced with a new 1,500 gallon one. I am attaching copy of PBS application for removing the old tank and installing a new one. I am also attaching affidavit from our company stating these facts as well. The affidavit stated Dynamic Mechanical Contractors, Inc removed the 5000 gallon oil #2 tank, type of product removed #2 oil, at 155 Ridge Street NY, NY 10002. It was replaced with a new 1500-gallon # 2 oil tank. Based on the information that the old tank (5000-gallon AST) was not leaking oil and 1500-gallon AST (new tank) and lines AST. Spill closed"

Remarks: "#4 oil tank was cleaned, then tested. Tank failed test."

Map ID  
Direction  
Distance  
Elevation

MAP FINDINGS

Site

Database(s)

EDR ID Number  
EPA ID Number

**APT BUILDING TTF (Continued)**

**S113820358**

Material:

Site ID: 484400  
Operable Unit ID: 1234084  
Operable Unit: 01  
Material ID: 2233063  
Material Code: 0002A  
Material Name: #4 fuel oil  
Case No.: Not reported  
Material FA: Petroleum  
Quantity: Not reported  
Units: Not reported  
Recovered: Not reported  
Resource Affected: Not reported  
Oxygenate: Not reported

Tank Test:

553  
WNW  
1/4-1/2  
0.338 mi.  
1786 ft.

247 GRAND STREET  
247 GRAND STREET  
MANHATTAN, NY

NY LTANKS S102672475  
N/A

Relative:  
Higher

LTANKS:

Actual:  
38 ft.

Site ID: 229684  
Spill Number/Closed Date: 9400546 / 1994-04-13  
Spill Date: 1994-04-13  
Spill Cause: Tank Overfill  
Spill Source: Tank Truck  
Spill Class: Known release with minimal potential for fire or hazard. DEC Response.  
Willing Responsible Party. Corrective action taken.  
Cleanup Ceased: 1994-04-13  
Cleanup Meets Standard: True  
SWIS: 3101  
Investigator: SMMARTIN  
Referred To: Not reported  
Reported to Dept: 1994-04-13  
CID: Not reported  
Water Affected: Not reported  
Spill Notifier: Responsible Party  
Last Inspection: Not reported  
Recommended Penalty: False  
UST Involvement: False  
Remediation Phase: 0  
Date Entered In Computer: 1994-04-13  
Spill Record Last Update: 2004-09-30  
Spiller Name: Not reported  
Spiller Company: BAERENKLAU  
Spiller Address: Not reported  
Spiller City,St,Zip: ZZ  
Spiller County: 001  
Spiller Contact: Not reported  
Spiller Phone: Not reported  
Spiller Extention: Not reported  
DEC Region: 2  
DER Facility ID: 189338

Map ID  
Direction  
Distance  
Elevation

MAP FINDINGS

Site

Database(s)

EDR ID Number  
EPA ID Number

247 GRAND STREET (Continued)

S102672475

DEC Memo: "Prior to Sept, 2004 data translation this spill Lead\_DEC Field was  
MARTINKAT "  
Remarks: "BACKPRESSURE CAME OUT FILL ONTO SIDEWALK - CLEAN UP IS DONE."

Material:  
Site ID: 229684  
Operable Unit ID: 994258  
Operable Unit: 01  
Material ID: 384338  
Material Code: 0001A  
Material Name: #2 fuel oil  
Case No.: Not reported  
Material FA: Petroleum  
Quantity: -1.00  
Units: Gallons  
Recovered: .00  
Resource Affected: Not reported  
Oxygenate: Not reported

Tank Test:

554  
SE  
1/4-1/2  
0.340 mi.  
1796 ft.

VLADECK I  
60 GOUVERNEUR ST  
NEW YORK, NY

NY LTANKS S101102885  
NY Spills N/A

Relative:  
Lower

LTANKS:  
Site ID: 184984  
Spill Number/Closed Date: 9510585 / 1995-11-29  
Spill Date: 1995-11-22  
Spill Cause: Tank Overfill  
Spill Source: Institutional, Educational, Gov., Other  
Spill Class: Known release with minimal potential for fire or hazard. DEC Response.  
Willing Responsible Party. Corrective action taken.  
Cleanup Ceased: Not reported  
Cleanup Meets Standard: False  
SWIS: 3101  
Investigator: HEALY  
Referred To: Not reported  
Reported to Dept: 1995-11-22  
CID: 357  
Water Affected: Not reported  
Spill Notifier: Local Agency  
Last Inspection: Not reported  
Recommended Penalty: False  
UST Involvement: False  
Remediation Phase: 0  
Date Entered In Computer: 1995-11-22  
Spill Record Last Update: 2000-09-14  
Spiller Name: UNKNOWN  
Spiller Company: MYSTIC OIL  
Spiller Address: UNKNOWN  
Spiller City,St,Zip: ZZ  
Spiller County: 001  
Spiller Contact: TONY DAVILA

Actual:  
27 ft.

Map ID  
Direction  
Distance  
Elevation

MAP FINDINGS

Site

Database(s)

EDR ID Number  
EPA ID Number

**VLADECK I (Continued)**

**S101102885**

Spiller Phone: (212) 233-2010  
Spiller Extention: Not reported  
DEC Region: 2  
DER Facility ID: 154754  
DEC Memo: ""  
Remarks: "TANK OVERFILL - SPILL CONTAINED - CLEAN UP CREW ON WAY"

Material:

Site ID: 184984  
Operable Unit ID: 1025084  
Operable Unit: 01  
Material ID: 561288  
Material Code: 0002A  
Material Name: #4 fuel oil  
Case No.: Not reported  
Material FA: Petroleum  
Quantity: 15.00  
Units: Gallons  
Recovered: .00  
Resource Affected: Not reported  
Oxygenate: Not reported

Tank Test:

Site ID: 247282  
Spill Number/Closed Date: 9001486 / 1995-04-20  
Spill Date: 1990-05-08  
Spill Cause: Tank Test Failure  
Spill Source: Institutional, Educational, Gov., Other  
Spill Class: Known release with minimal potential for fire or hazard. DEC Response.  
Willing Responsible Party. Corrective action taken.  
Cleanup Ceased: 1995-04-20  
Cleanup Meets Standard: True  
SWIS: 3101  
Investigator: HEALY  
Referred To: Not reported  
Reported to Dept: 1990-05-08  
CID: Not reported  
Water Affected: Not reported  
Spill Notifier: Tank Tester  
Last Inspection: Not reported  
Recommended Penalty: False  
UST Involvement: False  
Remediation Phase: 0  
Date Entered In Computer: 1990-05-09  
Spill Record Last Update: 2000-09-14  
Spiller Name: Not reported  
Spiller Company: NYC HOUSING AUTHORITY  
Spiller Address: Not reported  
Spiller City,St,Zip: ZZ  
Spiller County: 001  
Spiller Contact: Not reported  
Spiller Phone: Not reported  
Spiller Extention: Not reported  
DEC Region: 2



Map ID  
Direction  
Distance  
Elevation

MAP FINDINGS

Site

Database(s)

EDR ID Number  
EPA ID Number

**VLADECK I (Continued)**

**S101102885**

DER Facility ID: 203050  
DEC Memo: ""  
Remarks: "WILL PUMP TANK, EXCAVATE & RETEST, WILL TEST LINE & INSPECT TANK.  
SEE SPILL # 9315378"

Material:

Site ID: 247282  
Operable Unit ID: 939790  
Operable Unit: 01  
Material ID: 439828  
Material Code: 0002A  
Material Name: #4 fuel oil  
Case No.: Not reported  
Material FA: Petroleum  
Quantity: -1.00  
Units: Pounds  
Recovered: .00  
Resource Affected: Not reported  
Oxygenate: Not reported

Tank Test:

Site ID: 247282  
Spill Tank Test: 1537052  
Tank Number: 001  
Tank Size: 0  
Test Method: 00  
Leak Rate: .00  
Gross Fail: Not reported  
Modified By: Spills  
Last Modified: Not reported  
Test Method: Unknown

Site ID: 247284  
Spill Number/Closed Date: 9416164 / 1995-03-14  
Spill Date: 1995-03-14  
Spill Cause: Tank Overfill  
Spill Source: Institutional, Educational, Gov., Other  
Spill Class: Known release with minimal potential for fire or hazard. DEC Response.  
Willing Responsible Party. Corrective action taken.  
Cleanup Ceased: 1995-03-14  
Cleanup Meets Standard: True  
SWIS: 3101  
Investigator: HEALY  
Referred To: Not reported  
Reported to Dept: 1995-03-14  
CID: Not reported  
Water Affected: Not reported  
Spill Notifier: Local Agency  
Last Inspection: Not reported  
Recommended Penalty: False  
UST Involvement: False  
Remediation Phase: 0  
Date Entered In Computer: 1995-03-14  
Spill Record Last Update: 1995-08-17  
Spiller Name: Not reported

Map ID  
Direction  
Distance  
Elevation

MAP FINDINGS

Site

Database(s)

EDR ID Number  
EPA ID Number

**VLADECK I (Continued)**

**S101102885**

Spiller Company: ETR CONTRACTING-MIKE  
Spiller Address: Not reported  
Spiller City,St,Zip: ZZ  
Spiller County: 001  
Spiller Contact: Not reported  
Spiller Phone: Not reported  
Spiller Extention: Not reported  
DEC Region: 2  
DER Facility ID: 203050  
DEC Memo: ""  
Remarks: "DEGREASER AND DRIES-ALL USED TO CLEAN UP ENTIRE SPILL ON SIDEWALK.  
TANK WAS OVERFILLED."

Material:

Site ID: 247284  
Operable Unit ID: 1013425  
Operable Unit: 01  
Material ID: 371326  
Material Code: 0066A  
Material Name: unknown petroleum  
Case No.: Not reported  
Material FA: Petroleum  
Quantity: 25.00  
Units: Gallons  
Recovered: 25.00  
Resource Affected: Not reported  
Oxygenate: Not reported

Tank Test:

Site ID: 247285  
Spill Number/Closed Date: 9505950 / 2007-12-27  
Spill Date: 1995-08-14  
Spill Cause: Tank Test Failure  
Spill Source: Institutional, Educational, Gov., Other  
Spill Class: Known release with minimal potential for fire or hazard. DEC Response.  
Willing Responsible Party. Corrective action taken.  
Cleanup Ceased: Not reported  
Cleanup Meets Standard: False  
SWIS: 3101  
Investigator: jkkann  
Referred To: CLOSED AND CONSOLIDATED WITH 9010356  
Reported to Dept: 1995-08-15  
CID: Not reported  
Water Affected: Not reported  
Spill Notifier: Tank Tester  
Last Inspection: Not reported  
Recommended Penalty: False  
UST Involvement: False  
Remediation Phase: 0  
Date Entered In Computer: 1995-08-15  
Spill Record Last Update: 2007-12-27  
Spiller Name: Not reported  
Spiller Company: NYC HOUSING AUTHORITY  
Spiller Address: 250 BROADWAY

Map ID  
Direction  
Distance  
Elevation

MAP FINDINGS

Site

Database(s)

EDR ID Number  
EPA ID Number

**VLADECK I (Continued)**

**S101102885**

Spiller City,St,Zip: ZZ  
Spiller County: 001  
Spiller Contact: Not reported  
Spiller Phone: Not reported  
Spiller Extention: Not reported  
DEC Region: 2  
DER Facility ID: 203050  
DEC Memo: "12/19/05: This spill transferred from J.Kolleeny to S.Kraszewski.  
07/28/06: NYCHA update summary states that one 25K tank installed in 1995 is currently in service. One tank installed in 1940 was closed-removed in 1995 and another tank installed in 1977 (PBS shows it was installed in 1940)was closed-in-place in 1998. The tank installed in 1940 suffered numerous TTFs, which has two open spills #9315378 and #9505950. Spill #9010356 caused by a boiler room spill, which was cleaned up is open. Spill #9908219 was a TTF but was repaired. NYCHA recommends that the latter spills be closed. Both tanks installed in 1940 have suffered at least one TTF. - SK 02/08/07 : DEC lead changed from S. Kraszewski to J. Kann. J.Kann 12/27/07: J.Kann - this spill closed and consolidated with 9010356."  
Remarks: "TANK TEST FAILURE - TANK #2"

**Material:**

Site ID: 247285  
Operable Unit ID: 1016832  
Operable Unit: 01  
Material ID: 363938  
Material Code: 0002A  
Material Name: #4 fuel oil  
Case No.: Not reported  
Material FA: Petroleum  
Quantity: -1.00  
Units: Gallons  
Recovered: .00  
Resource Affected: Not reported  
Oxygenate: Not reported

**Tank Test:**

Site ID: 247285  
Spill Tank Test: 1544082  
Tank Number: 002  
Tank Size: 0  
Test Method: 00  
Leak Rate: .00  
Gross Fail: Not reported  
Modified By: Spills  
Last Modified: Not reported  
Test Method: Unknown

Site ID: 208974  
Spill Number/Closed Date: 9315378 / 2007-12-27  
Spill Date: 1990-10-17  
Spill Cause: Tank Test Failure  
Spill Source: Institutional, Educational, Gov., Other  
Spill Class: Known release with minimal potential for fire or hazard. DEC Response. Willing Responsible Party. Corrective action taken.

Map ID  
Direction  
Distance  
Elevation

MAP FINDINGS

Site

Database(s)

EDR ID Number  
EPA ID Number

**VLADECK I (Continued)**

**S101102885**

Cleanup Ceased: Not reported  
Cleanup Meets Standard: False  
SWIS: 3101  
Investigator: jkkann  
Referred To: CLOSED AND CONSOLIDATED WITH 9010356  
Reported to Dept: 1994-03-29  
CID: Not reported  
Water Affected: Not reported  
Spill Notifier: DEC  
Last Inspection: Not reported  
Recommended Penalty: False  
UST Involvement: False  
Remediation Phase: 0  
Date Entered In Computer: 1994-03-30  
Spill Record Last Update: 2007-12-27  
Spiller Name: Not reported  
Spiller Company: NYCHA - JOE MONTELLA  
Spiller Address: Not reported  
Spiller City,St,Zip: ZZ  
Spiller County: 001  
Spiller Contact: Not reported  
Spiller Phone: Not reported  
Spiller Extention: Not reported  
DEC Region: 2  
DER Facility ID: 203050  
DEC Memo: "12/19/05: This spill transferred from J.Kolleeny to S.Kraszewski.  
09/08/06: NYCHA update summary states that one 25K UST is currently  
in use, it was installed in 1995 to replace a 25K tank installed in  
1940 which was closed and removed in 1995. A second tank installed  
1977 (PBS records show it was also installed in 1940) was closed  
in-place in 1998. The old tank removed in 1995 had numerous TTFs.  
NYCHA recommends soil borings be performed in the tank farm area to  
characterize the subsurface. - SK 02/09/07 - J.Kann - Spill  
reassigned from S.Kraszewski to J.Kann. 12/27/07- J.Kann - closed and  
consolidated with 9010356."  
Remarks: "LEAK RATE OF -0.08 GPH - REPORTED AS PASSED BY TESTER."

Material:  
Site ID: 208974  
Operable Unit ID: 993520  
Operable Unit: 01  
Material ID: 387135  
Material Code: 0002A  
Material Name: #4 fuel oil  
Case No.: Not reported  
Material FA: Petroleum  
Quantity: -1.00  
Units: Pounds  
Recovered: .00  
Resource Affected: Not reported  
Oxygenate: Not reported

Tank Test:  
Site ID: 208974  
Spill Tank Test: 1542545  
Tank Number: 001

Map ID  
Direction  
Distance  
Elevation

MAP FINDINGS

Site

Database(s)

EDR ID Number  
EPA ID Number

**VLADECK I (Continued)**

**S101102885**

Tank Size: 0  
Test Method: 00  
Leak Rate: .00  
Gross Fail: Not reported  
Modified By: Spills  
Last Modified: Not reported  
Test Method: Unknown

Site ID: 208975  
Spill Number/Closed Date: 9315379 / 1995-08-15  
Spill Date: 1991-05-14  
Spill Cause: Tank Test Failure  
Spill Source: Institutional, Educational, Gov., Other  
Spill Class: Known release with minimal potential for fire or hazard. DEC Response. Willing Responsible Party. Corrective action taken.

Cleanup Ceased: 1995-08-15  
Cleanup Meets Standard: True  
SWIS: 3101  
Investigator: HEALY  
Referred To: Not reported  
Reported to Dept: 1994-03-29  
CID: Not reported  
Water Affected: Not reported  
Spill Notifier: DEC  
Last Inspection: Not reported  
Recommended Penalty: False  
UST Involvement: False  
Remediation Phase: 0

Date Entered In Computer: 1994-03-30  
Spill Record Last Update: 2005-12-19  
Spiller Name: Not reported  
Spiller Company: NYCHA - JOE MONTELLA  
Spiller Address: Not reported  
Spiller City,St,Zip: ZZ  
Spiller County: 001  
Spiller Contact: Not reported  
Spiller Phone: Not reported  
Spiller Extention: Not reported  
DEC Region: 2  
DER Facility ID: 203050  
DEC Memo: ""

Remarks: "LEAK RATE -0.06 GPH REPORTED AS PASSED BY TESTER. CLOSED-SEE SPILL # 9505950 (SUBSEQUENT TANK TEST FAILURE)"

**Material:**

Site ID: 208975  
Operable Unit ID: 997439  
Operable Unit: 01  
Material ID: 387136  
Material Code: 0002A  
Material Name: #4 fuel oil  
Case No.: Not reported  
Material FA: Petroleum  
Quantity: -1.00  
Units: Not reported  
Recovered: .00

Map ID  
Direction  
Distance  
Elevation

MAP FINDINGS

Site

Database(s)

EDR ID Number  
EPA ID Number

**VLADECK I (Continued)**

**S101102885**

Resource Affected: Not reported  
Oxygenate: Not reported

**Tank Test:**

Site ID: 208975  
Spill Tank Test: 1542546  
Tank Number: 002  
Tank Size: 0  
Test Method: 00  
Leak Rate: .00  
Gross Fail: Not reported  
Modified By: Spills  
Last Modified: Not reported  
Test Method: Unknown

Site ID: 216655  
Spill Number/Closed Date: 9012809 / 1995-04-20  
Spill Date: 1991-03-14  
Spill Cause: Tank Test Failure  
Spill Source: Institutional, Educational, Gov., Other  
Spill Class: Known release with minimal potential for fire or hazard. DEC Response.  
Willing Responsible Party. Corrective action taken.

Cleanup Ceased: 1995-04-20  
Cleanup Meets Standard: True  
SWIS: 3101  
Investigator: HEALY  
Referred To: Not reported  
Reported to Dept: 1991-03-14  
CID: Not reported  
Water Affected: Not reported  
Spill Notifier: Tank Tester  
Last Inspection: Not reported  
Recommended Penalty: False  
UST Involvement: False  
Remediation Phase: 0

Date Entered In Computer: 1991-03-15  
Spill Record Last Update: 2005-12-19  
Spiller Name: Not reported  
Spiller Company: NYCHA  
Spiller Address: 250 BROADWAY  
Spiller City,St,Zip: NEW YORK, NY  
Spiller County: 001  
Spiller Contact: Not reported  
Spiller Phone: Not reported  
Spiller Extention: Not reported  
DEC Region: 2  
DER Facility ID: 203050  
DEC Memo: ""  
Remarks: "TANK #2,25K TANK FAILED HORNER EZY CHECK WITH A GROSS LEAK,WILL EXCAVATE,ISOLATE & RETEST. SEE SPILL # 9315379"

**Material:**

Site ID: 216655  
Operable Unit ID: 950151  
Operable Unit: 01

Map ID  
Direction  
Distance  
Elevation

MAP FINDINGS

Site

Database(s)

EDR ID Number  
EPA ID Number

**VLADECK I (Continued)**

**S101102885**

Material ID: 429268  
Material Code: 0002A  
Material Name: #4 fuel oil  
Case No.: Not reported  
Material FA: Petroleum  
Quantity: -1.00  
Units: Not reported  
Recovered: .00  
Resource Affected: Not reported  
Oxygenate: Not reported

**Tank Test:**

Site ID: 216655  
Spill Tank Test: 1538335  
Tank Number: 002  
Tank Size: 0  
Test Method: 00  
Leak Rate: .00  
Gross Fail: Not reported  
Modified By: Spills  
Last Modified: Not reported  
Test Method: Unknown

**SPILLS:**

Facility ID: 9516255  
Facility Type: ER  
DER Facility ID: 203050  
Site ID: 128179  
DEC Region: 2  
Spill Date: 1996-03-19  
Spill Number/Closed Date: 9516255 / 1996-03-27  
Spill Cause: Equipment Failure  
Spill Class: Known release with minimal potential for fire or hazard. DEC Response.  
Willing Responsible Party. Corrective action taken.  
  
SWIS: 3101  
Investigator: HEALY  
Referred To: Not reported  
Reported to Dept: 1996-03-19  
CID: 349  
Water Affected: Not reported  
Spill Source: Institutional, Educational, Gov., Other  
Spill Notifier: Responsible Party  
Cleanup Ceased: Not reported  
Cleanup Meets Std: False  
Last Inspection: Not reported  
Recommended Penalty: False  
UST Trust: False  
Remediation Phase: 0  
Date Entered In Computer: 1996-03-19  
Spill Record Last Update: 2005-12-19  
Spiller Name: FRANK OCELLO  
Spiller Company: NYC HOUSING AUTHORITY  
Spiller Address: 250 BROADWAY  
Spiller City,St,Zip: MAHATTAN, NY  
Spiller Company: 001

Map ID  
Direction  
Distance  
Elevation

MAP FINDINGS

Site

Database(s)

EDR ID Number  
EPA ID Number

**VLADECK I (Continued)**

**S101102885**

Contact Name: Not reported  
Contact Phone: Not reported  
DEC Memo: ""  
Remarks: "problem w/valve - spill contained"

Material:

Site ID: 128179  
Operable Unit ID: 1030899  
Operable Unit: 01  
Material ID: 352787  
Material Code: 0002A  
Material Name: #4 fuel oil  
Case No.: Not reported  
Material FA: Petroleum  
Quantity: 150.00  
Units: Gallons  
Recovered: .00  
Resource Affected: Not reported  
Oxygenate: Not reported

Tank Test:

Facility ID: 9010356  
Facility Type: ER  
DER Facility ID: 203050  
Site ID: 247283  
DEC Region: 2  
Spill Date: 1990-12-25  
Spill Number/Closed Date: 9010356 / Not Reported  
Spill Cause: Unknown  
Spill Class: Known release that creates potential for fire or hazard. DEC Response. Willing Responsible Party. Corrective action taken.  
SWIS: 3101  
Investigator: jkkann  
Referred To: CONSOLIDATED WITH 9315378 AND 9505950  
Reported to Dept: 1990-12-25  
CID: Not reported  
Water Affected: Not reported  
Spill Source: Unknown  
Spill Notifier: Responsible Party  
Cleanup Ceased: Not reported  
Cleanup Meets Std: False  
Last Inspection: Not reported  
Recommended Penalty: False  
UST Trust: False  
Remediation Phase: 1  
Date Entered In Computer: 1991-01-08  
Spill Record Last Update: 2007-12-27  
Spiller Name: Not reported  
Spiller Company: NYCHA  
Spiller Address: Not reported  
Spiller City,St,Zip: NY  
Spiller Company: 999  
Contact Name: Not reported  
Contact Phone: Not reported  
DEC Memo: "12/19/05: This spill transferred from J.Kolleeny to S.Kraszewski.



Map ID  
 Direction  
 Distance  
 Elevation

MAP FINDINGS

Site

Database(s)

EDR ID Number  
 EPA ID Number

**VLADECK I (Continued)**

**S101102885**

03/23/06: This spill transferred to K.Tang - SK 09/08/06: NYCHA update summary states that this spill was cleaned up. - SK 12/27/07: No information has been provided to prove that the spill was cleaned. NYCHA requested that this spill be consolidated with two additional previously open spills at the site - 9315378 and 9505950. DEC consolidated the spills and a site work plan is scheduled for submittal in June 2012 (as per approved Schedule D of consent order.) All three spills are associated with the tank area."  
 Remarks: "OIL COMING UP THROUGH BOILER ROOM FLOOR, APPEARS TO BE #6 F.O. & FACILITY USES ONLY #4 F.O."

Material:  
 Site ID: 247283  
 Operable Unit ID: 947497  
 Operable Unit: 01  
 Material ID: 430515  
 Material Code: 0003A  
 Material Name: #6 fuel oil  
 Case No.: Not reported  
 Material FA: Petroleum  
 Quantity: 100.00  
 Units: Gallons  
 Recovered: .00  
 Resource Affected: Not reported  
 Oxygenate: Not reported

Tank Test:

555  
 South  
 1/4-1/2  
 0.343 mi.  
 1811 ft.

**LA GUARDIA HOUSES -NYCHA  
 300 CHERRY ST  
 MANHATTAN, NY**

**NY LTANKS S102232689  
 NY Spills N/A**

**Relative:  
 Lower**

LTANKS:  
 Site ID: 104136  
 Spill Number/Closed Date: 9603087 / 2012-01-12  
 Spill Date: 1996-06-04  
 Spill Cause: Tank Test Failure  
 Spill Source: Institutional, Educational, Gov., Other  
 Spill Class: Known release with minimal potential for fire or hazard. DEC Response. Willing Responsible Party. Corrective action taken.  
 Cleanup Ceased: Not reported  
 Cleanup Meets Standard: False  
 SWIS: 3101  
 Investigator: jkkann  
 Referred To: SIR RCVD 1/14/11  
 Reported to Dept: 1996-06-04  
 CID: 312  
 Water Affected: Not reported  
 Spill Notifier: Tank Tester  
 Last Inspection: Not reported  
 Recommended Penalty: False  
 UST Involvement: False  
 Remediation Phase: 0  
 Date Entered In Computer: 1996-06-04  
 Spill Record Last Update: 2012-01-12

**Actual:  
 14 ft.**

Map ID  
Direction  
Distance  
Elevation

MAP FINDINGS

Site

Database(s)

EDR ID Number  
EPA ID Number

LA GUARDIA HOUSES -NYCHA (Continued)

S102232689

Spiller Name: FRANK OCELLO  
Spiller Company: NYC HOUSING AUTHORITY  
Spiller Address: 250 BROADWAY  
Spiller City,St,Zip: MAHATTAN, NY  
Spiller County: 001  
Spiller Contact: SUPERINTENDENT  
Spiller Phone: (212) 732-0700  
Spiller Extention: Not reported  
DEC Region: 2  
DER Facility ID: 92060  
DEC Memo: "12/14/05: This spill transferred from J.Kolleeny to S.Kraszewski.  
03/23/06: This spill transferred to K.Tang - SK 11/28/06 : JKann -  
Spill transferred from K Tang to J Kann. 3/9/07: J.Kann - email sent  
on 3/9/7: The Site Assessment Report for LaGuardia Houses, prepared  
by GF and dated July 2006, has been reviewed. The Department has the  
following comments: 1. The Department agrees with GF's  
recommendations to perform additional investigatory work along the  
southern fill line. 2. A groundwater well should be installed and a  
sample collected/analyzed via EPA Method 8260 and 8270 in the area of  
SB-6. The spacial limitations are noted, however an attempt must be  
made to readvance close to SB-6. NOTE: In the future, when in the  
field, if GF encounters petroleum odors in a boring at a depth close  
to the water table, they should collect a groundwater sample from  
that location. Boring logs for this site indicate petroleum odor in  
SB-6; and soil results indicate SVOCs present above RSCOs. No  
groundwater sample was collected at this location, therefore  
additional work is needed in this area. 3. In addition, a  
boring/groundwater well should be installed east of the tanks. A soil  
and groundwater sample must be collected from the location and  
submitted for analysis via EPA Method 8260 and 8270. Please prepare a  
work plan for the additional investigation in accordance with DER-10,  
and submit it to the Department for review prior to completing work.  
If contamination is not delineated as a result of this work,  
additional borings maybe required. If you have any questions, please  
call me at 718-482-4977. 07/10/09: J.Kann - Draft WP submitted in May  
2009. Discussed plan with Jessica Ferngren of GF today. Revised WP to  
be submitted. 09/15/09: J.kann - WP approved on 7/29/09. 2/4/11:  
J.Kann - SIR submitted on 1/14/11 and edoced. 1/19/12: J.Kann -  
Langan's report (dated December 2010 -submitted 1/11) was reviewed.  
Five borings and five wells were installed. No VOCs or SVOCs were  
detected in groundwater above TOGS with the exception of Naphthalene  
at a concentration of 13.6ppb in MW-1 (10ppb standard). Minor PAH  
exceedences in soils were detected in two other locations at a depth  
of 15-17 feet bgs. Groundwater is at an average of 16 feet bgs. Based  
on the Quantitative Exposure Assessment prepared by Langan, a  
complete exposure pathway does not exist. The site was reviewed with  
Linda on 1/10/12 and a joint detemination made that No Further Action  
is necessary. Spill closed. "  
Remarks: "dave forte (212) 306-8894, he is in charge of the heating division"

Material:  
Site ID: 104136  
Operable Unit ID: 1030629  
Operable Unit: 01  
Material ID: 349326  
Material Code: 0002A  
Material Name: #4 fuel oil

Map ID  
Direction  
Distance  
Elevation

MAP FINDINGS

Site

Database(s)

EDR ID Number  
EPA ID Number

LA GUARDIA HOUSES -NYCHA (Continued)

S102232689

Case No.: Not reported  
Material FA: Petroleum  
Quantity: .00  
Units: Gallons  
Recovered: .00  
Resource Affected: Not reported  
Oxygenate: Not reported

Tank Test:

Site ID: 104136  
Spill Tank Test: 1544562  
Tank Number: 001  
Tank Size: 20000  
Test Method: 03  
Leak Rate: .00  
Gross Fail: Not reported  
Modified By: Spills  
Last Modified: Not reported  
Test Method: Horner EZ Check I or II

Site ID: 104137  
Spill Number/Closed Date: 9603566 / 2006-03-23  
Spill Date: 1996-06-14  
Spill Cause: Tank Test Failure  
Spill Source: Institutional, Educational, Gov., Other  
Spill Class: Known release with minimal potential for fire or hazard. DEC Response.  
Willing Responsible Party. Corrective action taken.

Cleanup Ceased: Not reported  
Cleanup Meets Standard: False  
SWIS: 3101  
Investigator: SWKRASZE  
Referred To: Not reported  
Reported to Dept: 1996-06-14  
CID: 257  
Water Affected: Not reported  
Spill Notifier: Tank Tester  
Last Inspection: Not reported  
Recommended Penalty: False  
UST Involvement: False  
Remediation Phase: 0  
Date Entered In Computer: 1996-06-14  
Spill Record Last Update: 2006-03-23  
Spiller Name: FRANK OCELLO  
Spiller Company: NYC HOUSING AUTHORITY  
Spiller Address: 250 BROADWAY  
Spiller City,St,Zip: MAHATTAN, NY  
Spiller County: 001  
Spiller Contact: SUPERINTENDENT  
Spiller Phone: (212) 732-0700  
Spiller Extention: Not reported  
DEC Region: 2  
DER Facility ID: 92060  
DEC Memo: "12/14/05: This spill transferred from J.Kolleeny to S.Kraszewski.  
03/23/06: This spill closed to consolidate with open spill #9603087.  
- SK"  
Remarks: "leak in dutch boy by man hole "

Map ID  
Direction  
Distance  
Elevation

MAP FINDINGS

Site

Database(s)

EDR ID Number  
EPA ID Number

LA GUARDIA HOUSES -NYCHA (Continued)

S102232689

Material:

Site ID: 104137  
Operable Unit ID: 1031210  
Operable Unit: 01  
Material ID: 349839  
Material Code: 0002A  
Material Name: #4 fuel oil  
Case No.: Not reported  
Material FA: Petroleum  
Quantity: .00  
Units: Gallons  
Recovered: .00  
Resource Affected: Not reported  
Oxygenate: Not reported

Tank Test:

Site ID: 244531  
Spill Number/Closed Date: 9403154 / 1994-06-06  
Spill Date: 1994-06-03  
Spill Cause: Tank Overfill  
Spill Source: Institutional, Educational, Gov., Other  
Spill Class: Known release with minimal potential for fire or hazard. DEC Response.  
Willing Responsible Party. Corrective action taken.  
Cleanup Ceased: 1994-06-06  
Cleanup Meets Standard: True  
SWIS: 3101  
Investigator: HEALY  
Referred To: Not reported  
Reported to Dept: 1994-06-03  
CID: Not reported  
Water Affected: Not reported  
Spill Notifier: Local Agency  
Last Inspection: Not reported  
Recommended Penalty: False  
UST Involvement: False  
Remediation Phase: 0  
Date Entered In Computer: 1994-06-06  
Spill Record Last Update: 2005-12-14  
Spiller Name: Not reported  
Spiller Company: NYCHA  
Spiller Address: Not reported  
Spiller City,St,Zip: ZZ  
Spiller County: 001  
Spiller Contact: Not reported  
Spiller Phone: Not reported  
Spiller Extention: Not reported  
DEC Region: 2  
DER Facility ID: 92060  
DEC Memo: ""  
Remarks: "SPILL CONTAINED - WILL PUT IN DOT DRUMS FOR DISPOSAL"

Material:

Site ID: 244531  
Operable Unit ID: 996946

Map ID  
Direction  
Distance  
Elevation

MAP FINDINGS

Site

Database(s)

EDR ID Number  
EPA ID Number

**LA GUARDIA HOUSES -NYCHA (Continued)**

**S102232689**

Operable Unit: 01  
Material ID: 383325  
Material Code: 0002A  
Material Name: #4 fuel oil  
Case No.: Not reported  
Material FA: Petroleum  
Quantity: 20.00  
Units: Gallons  
Recovered: .00  
Resource Affected: Not reported  
Oxygenate: Not reported

Tank Test:

Site ID: 244531  
Spill Tank Test: 1542821  
Tank Number: Not reported  
Tank Size: 0  
Test Method: 00  
Leak Rate: .00  
Gross Fail: Not reported  
Modified By: Spills  
Last Modified: Not reported  
Test Method: Unknown

Site ID: 244532  
Spill Number/Closed Date: 9408371 / 1994-09-26  
Spill Date: 1994-09-23  
Spill Cause: Tank Overfill  
Spill Source: Institutional, Educational, Gov., Other  
Spill Class: Known release with minimal potential for fire or hazard. DEC Response.  
Willing Responsible Party. Corrective action taken.  
Cleanup Ceased: 1994-09-26  
Cleanup Meets Standard: True  
SWIS: 3101  
Investigator: HEALY  
Referred To: Not reported  
Reported to Dept: 1994-09-23  
CID: Not reported  
Water Affected: Not reported  
Spill Notifier: Other  
Last Inspection: Not reported  
Recommended Penalty: False  
UST Involvement: False  
Remediation Phase: 0  
Date Entered In Computer: 1994-09-27  
Spill Record Last Update: 2005-12-14  
Spiller Name: Not reported  
Spiller Company: NYC HOUSING AUTHORITY  
Spiller Address: Not reported  
Spiller City,St,Zip: ZZ  
Spiller County: 001  
Spiller Contact: Not reported  
Spiller Phone: Not reported  
Spiller Extention: Not reported  
DEC Region: 2  
DER Facility ID: 92060

Map ID  
Direction  
Distance  
Elevation

MAP FINDINGS

Site

Database(s)

EDR ID Number  
EPA ID Number

LA GUARDIA HOUSES -NYCHA (Continued)

S102232689

DEC Memo: ""  
Remarks: "OIL CAME OUT OF VENT - WINSTON CONTRACTING TO RESPOND AND DO CLEAN UP"

Material:  
Site ID: 244532  
Operable Unit ID: 1002501  
Operable Unit: 01  
Material ID: 377810  
Material Code: 0002A  
Material Name: #4 fuel oil  
Case No.: Not reported  
Material FA: Petroleum  
Quantity: 20.00  
Units: Gallons  
Recovered: .00  
Resource Affected: Not reported  
Oxygenate: Not reported

Tank Test:  
Site ID: 244532  
Spill Tank Test: 1543170  
Tank Number: Not reported  
Tank Size: 0  
Test Method: 00  
Leak Rate: .00  
Gross Fail: Not reported  
Modified By: Spills  
Last Modified: Not reported  
Test Method: Unknown

Site ID: 305455  
Spill Number/Closed Date: 9100341 / 1993-07-06  
Spill Date: 1991-04-05  
Spill Cause: Tank Overfill  
Spill Source: Institutional, Educational, Gov., Other  
Spill Class: Known release with minimal potential for fire or hazard. DEC Response. Willing Responsible Party. Corrective action taken.  
Cleanup Ceased: 1993-07-06  
Cleanup Meets Standard: True  
SWIS: 3101  
Investigator: HEALY  
Referred To: Not reported  
Reported to Dept: 1991-04-08  
CID: Not reported  
Water Affected: Not reported  
Spill Notifier: Responsible Party  
Last Inspection: Not reported  
Recommended Penalty: False  
UST Involvement: False  
Remediation Phase: 0  
Date Entered In Computer: 1991-04-17  
Spill Record Last Update: 2005-12-14  
Spiller Name: Not reported  
Spiller Company: NYCHA

Map ID  
Direction  
Distance  
Elevation

MAP FINDINGS

Site

Database(s)

EDR ID Number  
EPA ID Number

**LA GUARDIA HOUSES -NYCHA (Continued)**

**S102232689**

Spiller Address: 250 BROADWAY  
Spiller City,St,Zip: NEW YORK, NY  
Spiller County: 001  
Spiller Contact: Not reported  
Spiller Phone: Not reported  
Spiller Extention: Not reported  
DEC Region: 2  
DER Facility ID: 92060  
DEC Memo: ""  
Remarks: "SPILL CONTAINED ON CONCRETE,CLEAN UP DONE BY PROJECT STAFF & PUT INTO 55GAL DRUMS."

**Material:**

Site ID: 305455  
Operable Unit ID: 951184  
Operable Unit: 01  
Material ID: 426552  
Material Code: 0002A  
Material Name: #4 fuel oil  
Case No.: Not reported  
Material FA: Petroleum  
Quantity: 50.00  
Units: Gallons  
Recovered: .00  
Resource Affected: Not reported  
Oxygenate: Not reported

**Tank Test:**

Site ID: 305455  
Spill Tank Test: 1538433  
Tank Number: Not reported  
Tank Size: 0  
Test Method: 00  
Leak Rate: .00  
Gross Fail: Not reported  
Modified By: Spills  
Last Modified: Not reported  
Test Method: Unknown

**SPILLS:**

Facility ID: 9911755  
Facility Type: ER  
DER Facility ID: 92060  
Site ID: 104139  
DEC Region: 2  
Spill Date: 2000-01-10  
Spill Number/Closed Date: 9911755 / 2003-03-20  
Spill Cause: Equipment Failure  
Spill Class: Known release that creates potential for fire or hazard. DEC Response. Willing Responsible Party. Corrective action taken.  
SWIS: 3101  
Investigator: SACCACIO  
Referred To: Not reported  
Reported to Dept: 2000-01-10  
CID: 257

Map ID  
Direction  
Distance  
Elevation

MAP FINDINGS

Site

Database(s)

EDR ID Number  
EPA ID Number

**LA GUARDIA HOUSES -NYCHA (Continued)**

**S102232689**

Water Affected: Not reported  
Spill Source: Commercial/Industrial  
Spill Notifier: Affected Persons  
Cleanup Ceased: Not reported  
Cleanup Meets Std: True  
Last Inspection: Not reported  
Recommended Penalty: False  
UST Trust: False  
Remediation Phase: 0  
Date Entered In Computer: 2000-01-10  
Spill Record Last Update: 2005-01-21  
Spiller Name: JOE GAROFALO  
Spiller Company: RAD OIL  
Spiller Address: 7 HAMPTON RD  
Spiller City,St,Zip: OCEAN SIDE, NY 17025-  
Spiller Company: 001  
Contact Name: ED MALONEY  
Contact Phone: (212) 306-8480  
DEC Memo: ""  
Remarks: "GASGET ON METER BROKE CLEANUP HAS STARTED"

Material:

Site ID: 104139  
Operable Unit ID: 1090444  
Operable Unit: 01  
Material ID: 297201  
Material Code: 0001A  
Material Name: #2 fuel oil  
Case No.: Not reported  
Material FA: Petroleum  
Quantity: 100.00  
Units: Gallons  
Recovered: .00  
Resource Affected: Not reported  
Oxygenate: Not reported

Tank Test:

Facility ID: 9808945  
Facility Type: ER  
DER Facility ID: 92060  
Site ID: 104138  
DEC Region: 2  
Spill Date: 1998-10-19  
Spill Number/Closed Date: 9808945 / 2003-03-25  
Spill Cause: Equipment Failure  
Spill Class: Known release with minimal potential for fire or hazard. DEC Response.  
Willing Responsible Party. Corrective action taken.  
SWIS: 3101  
Investigator: SACCACIO  
Referred To: Not reported  
Reported to Dept: 1998-10-19  
CID: 205  
Water Affected: Not reported  
Spill Source: Commercial Vehicle  
Spill Notifier: Affected Persons



Map ID  
Direction  
Distance  
Elevation

MAP FINDINGS

Site

Database(s)

EDR ID Number  
EPA ID Number

**LA GUARDIA HOUSES -NYCHA (Continued)**

**S102232689**

Cleanup Ceased: Not reported  
Cleanup Meets Std: True  
Last Inspection: Not reported  
Recommended Penalty: False  
UST Trust: False  
Remediation Phase: 0  
Date Entered In Computer: 1998-10-19  
Spill Record Last Update: 2005-01-21  
Spiller Name: Not reported  
Spiller Company: MODEL TRANSPORT TRUCKING  
Spiller Address: Not reported  
Spiller City,St,Zip: BROOKLYN, NY  
Spiller Company: 001  
Contact Name: CALLER  
Contact Phone: (212) 306-3142  
DEC Memo: ""  
Remarks: "CALLER REPORTED SPILL CAUSED BY MALFUNCTION AT TRUCK."

Material:

Site ID: 104138  
Operable Unit ID: 1070125  
Operable Unit: 01  
Material ID: 316423  
Material Code: 0001A  
Material Name: #2 fuel oil  
Case No.: Not reported  
Material FA: Petroleum  
Quantity: 20.00  
Units: Gallons  
Recovered: .00  
Resource Affected: Not reported  
Oxygenate: Not reported

Tank Test:

Facility ID: 9107816  
Facility Type: ER  
DER Facility ID: 92060  
Site ID: 303877  
DEC Region: 2  
Spill Date: 1991-10-22  
Spill Number/Closed Date: 9107816 / 1993-07-06  
Spill Cause: Human Error  
Spill Class: Known release with minimal potential for fire or hazard. DEC Response. Willing Responsible Party. Corrective action taken.  
SWIS: 3101  
Investigator: HEALY  
Referred To: Not reported  
Reported to Dept: 1991-10-22  
CID: Not reported  
Water Affected: Not reported  
Spill Source: Institutional, Educational, Gov., Other  
Spill Notifier: Other  
Cleanup Ceased: 1993-07-06  
Cleanup Meets Std: True  
Last Inspection: Not reported

Map ID  
Direction  
Distance  
Elevation

MAP FINDINGS

Site

Database(s)

EDR ID Number  
EPA ID Number

**LA GUARDIA HOUSES -NYCHA (Continued)**

**S102232689**

Recommended Penalty: False  
UST Trust: False  
Remediation Phase: 0  
Date Entered In Computer: 1991-10-28  
Spill Record Last Update: 2005-12-14  
Spiller Name: Not reported  
Spiller Company: NYCHA  
Spiller Address: Not reported  
Spiller City,St,Zip: NY  
Spiller Company: 999  
Contact Name: Not reported  
Contact Phone: Not reported  
DEC Memo: ""  
Remarks: "CUSTODIAN TOLD DRIVER TO FILL WRONG TANK. CONTAINED ON GRASS AREA. WILL BE CLEANED UP."

Material:

Site ID: 303877  
Operable Unit ID: 958270  
Operable Unit: 01  
Material ID: 420001  
Material Code: 0003A  
Material Name: #6 fuel oil  
Case No.: Not reported  
Material FA: Petroleum  
Quantity: 45.00  
Units: Gallons  
Recovered: .00  
Resource Affected: Not reported  
Oxygenate: Not reported

Tank Test:

Site ID: 303877  
Spill Tank Test: 1539200  
Tank Number: Not reported  
Tank Size: 0  
Test Method: 00  
Leak Rate: .00  
Gross Fail: Not reported  
Modified By: Spills  
Last Modified: Not reported  
Test Method: Unknown

556  
NNW  
1/4-1/2  
0.344 mi.  
1816 ft.

**MELTZER-HERNANDEZ (GOMPERS)**  
**189 ALLEN STREET (HERNANDEZ)**  
**NEW YORK, NY 10002**

**NY LTANKS U000410814**  
**NY UST N/A**

Relative:  
Higher

LTANKS:

Site ID: 200757  
Spill Number/Closed Date: 9001939 / 1995-04-20  
Spill Date: 1990-05-18  
Spill Cause: Tank Test Failure  
Spill Source: Commercial/Industrial  
Spill Class: Known release with minimal potential for fire or hazard. DEC Response. Willing Responsible Party. Corrective action taken.

Actual:  
37 ft.

Map ID  
Direction  
Distance  
Elevation

MAP FINDINGS

Site

Database(s)

EDR ID Number  
EPA ID Number

**MELTZER-HERNANDEZ (GOMPERS) (Continued)**

**U000410814**

Cleanup Ceased: 1995-04-20  
Cleanup Meets Standard: True  
SWIS: 3101  
Investigator: HEALY  
Referred To: Not reported  
Reported to Dept: 1990-05-18  
CID: Not reported  
Water Affected: Not reported  
Spill Notifier: Tank Tester  
Last Inspection: Not reported  
Recommended Penalty: False  
UST Involvement: False  
Remediation Phase: 0  
Date Entered In Computer: 1990-05-22  
Spill Record Last Update: 1995-05-09  
Spiller Name: Not reported  
Spiller Company: NYCHA  
Spiller Address: Not reported  
Spiller City,St,Zip: ZZ  
Spiller County: 001  
Spiller Contact: Not reported  
Spiller Phone: Not reported  
Spiller Extention: Not reported  
DEC Region: 2  
DER Facility ID: 167048  
DEC Memo: ""  
Remarks: "15K TANK FAILED HORNER EZY CHECK WITH A GROSS LEAK. SEE SPILL # 9100612"

**Material:**

Site ID: 200757  
Operable Unit ID: 941801  
Operable Unit: 01  
Material ID: 554555  
Material Code: 0002A  
Material Name: #4 fuel oil  
Case No.: Not reported  
Material FA: Petroleum  
Quantity: -1.00  
Units: Not reported  
Recovered: .00  
Resource Affected: Not reported  
Oxygenate: Not reported

**Tank Test:**

Site ID: 200757  
Spill Tank Test: 1537096  
Tank Number: 001  
Tank Size: 0  
Test Method: 00  
Leak Rate: .00  
Gross Fail: Not reported  
Modified By: Spills  
Last Modified: Not reported  
Test Method: Unknown

Map ID  
Direction  
Distance  
Elevation

MAP FINDINGS

Site

Database(s)

EDR ID Number  
EPA ID Number

**MELTZER-HERNANDEZ (GOMPERS) (Continued)**

**U000410814**

Site ID: 200758  
Spill Number/Closed Date: 9007076 / 1995-04-20  
Spill Date: 1990-09-27  
Spill Cause: Tank Test Failure  
Spill Source: Commercial/Industrial  
Spill Class: Known release with minimal potential for fire or hazard. DEC Response.  
Willing Responsible Party. Corrective action taken.  
Cleanup Ceased: 1995-04-20  
Cleanup Meets Standard: True  
SWIS: 3101  
Investigator: HEALY  
Referred To: Not reported  
Reported to Dept: 1990-09-27  
CID: Not reported  
Water Affected: Not reported  
Spill Notifier: Tank Tester  
Last Inspection: Not reported  
Recommended Penalty: False  
UST Involvement: False  
Remediation Phase: 0  
Date Entered In Computer: 1990-10-10  
Spill Record Last Update: 1995-04-20  
Spiller Name: Not reported  
Spiller Company: NYCHA  
Spiller Address: 250 BROADWAY  
Spiller City,St,Zip: NEW YORK, NY  
Spiller County: 001  
Spiller Contact: Not reported  
Spiller Phone: Not reported  
Spiller Extention: Not reported  
DEC Region: 2  
DER Facility ID: 167048  
DEC Memo: ""  
Remarks: "VISUAL LEAK AT PETROMETER, 15K TANK FAILED HORNER EZY CHECK, WILL EXCAVATE, ISOLATE & RETEST. SEE SPILL # 9100612"

**Material:**

Site ID: 200758  
Operable Unit ID: 944516  
Operable Unit: 01  
Material ID: 434502  
Material Code: 0001A  
Material Name: #2 fuel oil  
Case No.: Not reported  
Material FA: Petroleum  
Quantity: -1.00  
Units: Not reported  
Recovered: .00  
Resource Affected: Not reported  
Oxygenate: Not reported

**Tank Test:**

Site ID: 200758  
Spill Tank Test: 1537609  
Tank Number: 001  
Tank Size: 0

Map ID  
Direction  
Distance  
Elevation

MAP FINDINGS

Site

Database(s)

EDR ID Number  
EPA ID Number

**MELTZER-HERNANDEZ (GOMPERS) (Continued)**

**U000410814**

Test Method: 00  
Leak Rate: .00  
Gross Fail: Not reported  
Modified By: Spills  
Last Modified: Not reported  
Test Method: Unknown

Site ID: 200759  
Spill Number/Closed Date: 9100612 / 1995-06-21  
Spill Date: 1991-04-16  
Spill Cause: Tank Test Failure  
Spill Source: Institutional, Educational, Gov., Other  
Spill Class: Known release with minimal potential for fire or hazard. DEC Response.  
Willing Responsible Party. Corrective action taken.

Cleanup Ceased: 1995-06-21  
Cleanup Meets Standard: True  
SWIS: 3101  
Investigator: HEALY  
Referred To: Not reported  
Reported to Dept: 1991-04-16  
CID: Not reported  
Water Affected: Not reported  
Spill Notifier: Tank Tester  
Last Inspection: Not reported  
Recommended Penalty: False  
UST Involvement: False  
Remediation Phase: 0

Date Entered In Computer: 1991-04-17  
Spill Record Last Update: 2004-04-01  
Spiller Name: Not reported  
Spiller Company: NYCHA  
Spiller Address: 250 BROADWAY  
Spiller City,St,Zip: NEW YORK, NY  
Spiller County: 001  
Spiller Contact: Not reported  
Spiller Phone: Not reported  
Spiller Extention: Not reported  
DEC Region: 2  
DER Facility ID: 167048  
DEC Memo: ""

Remarks: "15K TANK FAILED HORNER EZY CHECK WITH A GROSS LEAK. TANK REPAIRED AND RETESTED 7/9/91 AND PASSED. See 9001939 and 9007076."

Material:  
Site ID: 200759  
Operable Unit ID: 951749  
Operable Unit: 01  
Material ID: 426802  
Material Code: 0001A  
Material Name: #2 fuel oil  
Case No.: Not reported  
Material FA: Petroleum  
Quantity: -1.00  
Units: Not reported  
Recovered: .00  
Resource Affected: Not reported

Map ID  
Direction  
Distance  
Elevation

MAP FINDINGS

Site

Database(s)

EDR ID Number  
EPA ID Number

**MELTZER-HERNANDEZ (GOMPERS) (Continued)**

**U000410814**

Oxygenate: Not reported

Tank Test:  
Site ID: 200759  
Spill Tank Test: 1538458  
Tank Number: 001  
Tank Size: 0  
Test Method: 00  
Leak Rate: .00  
Gross Fail: Not reported  
Modified By: Spills  
Last Modified: Not reported  
Test Method: Unknown

UST:  
Id/Status: 2-475289 / Active  
Program Type: PBS  
Region: STATE  
DEC Region: 2  
Expiration Date: 03/28/2019  
UTM X: 585409.35855  
UTM Y: 4508418.50716  
Site Type: Apartment Building/Office Building

Affiliation Records:  
Site Id: 20988  
Affiliation Type: Emergency Contact  
Company Name: NYC HOUSING AUTHORITY  
Contact Type: Not reported  
Contact Name: EMERGENCY SERVICES DEPT.  
Address1: Not reported  
Address2: Not reported  
City: Not reported  
State: NN  
Zip Code: Not reported  
Country Code: 001  
Phone: (718) 707-5900  
EMail: Not reported  
Fax Number: Not reported  
Modified By: NRLOMBAR  
Date Last Modified: 2014-10-03

Site Id: 20988  
Affiliation Type: Mail Contact  
Company Name: NYC HOUSING AUTHORITY  
Contact Type: Not reported  
Contact Name: FUEL OIL REMEDIATION COORDINATOR  
Address1: 23-02 49TH AVENUE  
Address2: TECH SERVS DEPT - 5TH FLOOR  
City: LONG ISLAND CITY  
State: NY  
Zip Code: 11101  
Country Code: 001  
Phone: (718) 707-5725  
EMail: YELENA.TKACH@NYCHA.NYC.GOV  
Fax Number: Not reported

Map ID  
Direction  
Distance  
Elevation

MAP FINDINGS

Site

Database(s)

EDR ID Number  
EPA ID Number

**MELTZER-HERNANDEZ (GOMPERS) (Continued)**

**U000410814**

Modified By: NRLOMBAR  
Date Last Modified: 2015-08-14

Site Id: 20988  
Affiliation Type: On-Site Operator  
Company Name: MELTZER-HERNANDEZ (GOMPERS)  
Contact Type: Not reported  
Contact Name: FUEL OIL REMEDIATION UNIT  
Address1: Not reported  
Address2: Not reported  
City: Not reported  
State: NN  
Zip Code: Not reported  
Country Code: 001  
Phone: (718) 707-5725  
EMail: Not reported  
Fax Number: Not reported  
Modified By: NRLOMBAR  
Date Last Modified: 2014-01-30

Site Id: 20988  
Affiliation Type: Facility Owner  
Company Name: NYC HOUSING AUTHORITY  
Contact Type: \\  
Contact Name: Not reported  
Address1: 23-02 49TH AVENUE  
Address2: Not reported  
City: LONG ISLAND CITY  
State: NY  
Zip Code: 11101  
Country Code: 001  
Phone: (718) 707-5806  
EMail: Not reported  
Fax Number: Not reported  
Modified By: NRLOMBAR  
Date Last Modified: 2014-10-03

Tank Info:

Tank Number: 1  
Tank ID: 37780  
Tank Status: In Service  
Material Name: In Service  
Capacity Gallons: 15000  
Install Date: 08/01/1971  
Date Tank Closed: Not reported  
Registered: True  
Tank Location: Underground  
Tank Type: Steel/carbon steel  
Material Code: 0001  
Common Name of Substance: #2 Fuel Oil (On-Site Consumption)

Tightness Test Method: 21  
Date Test: 04/15/2016  
Next Test Date: 04/15/2017  
Pipe Model: Not reported  
Modified By: BKFALVEY

Map ID  
Direction  
Distance  
Elevation

MAP FINDINGS

Site

Database(s)

EDR ID Number  
EPA ID Number

**MELTZER-HERNANDEZ (GOMPERS) (Continued)**

**U000410814**

Last Modified: 05/02/2016  
Equipment Records:  
J02 - Dispenser - Suction Dispenser  
K00 - Spill Prevention - None  
I04 - Overfill - Product Level Gauge (A/G)  
L00 - Piping Leak Detection - None  
D01 - Pipe Type - Steel/Carbon Steel/Iron  
E00 - Piping Secondary Containment - None  
A00 - Tank Internal Protection - None  
C02 - Pipe Location - Underground/On-ground  
G00 - Tank Secondary Containment - None  
H00 - Tank Leak Detection - None  
B00 - Tank External Protection - None  
F00 - Pipe External Protection - None

557  
WNW  
1/4-1/2  
0.348 mi.  
1839 ft.

335 BROOME STREET  
335 BROOME STREET  
MANHATTAN, NY

NY LTANKS S102672276  
N/A

Relative:  
Higher

LTANKS:  
Site ID: 118923  
Spill Number/Closed Date: 9310089 / 1993-11-19  
Spill Date: 1993-11-19  
Spill Cause: Tank Overfill  
Spill Source: Unknown  
Spill Class: Known release with minimal potential for fire or hazard. DEC Response. Willing Responsible Party. Corrective action taken.  
Cleanup Ceased: 1993-11-19  
Cleanup Meets Standard: True  
SWIS: 3101  
Investigator: CAMMISA  
Referred To: Not reported  
Reported to Dept: 1993-11-19  
CID: Not reported  
Water Affected: Not reported  
Spill Notifier: Responsible Party  
Last Inspection: Not reported  
Recommended Penalty: False  
UST Involvement: False  
Remediation Phase: 0  
Date Entered In Computer: 1993-11-22  
Spill Record Last Update: 2004-09-30  
Spiller Name: Not reported  
Spiller Company: WHALECO  
Spiller Address: Not reported  
Spiller City,St,Zip: ZZ  
Spiller County: 001  
Spiller Contact: Not reported  
Spiller Phone: Not reported  
Spiller Extention: Not reported  
DEC Region: 2  
DER Facility ID: 103320  
DEC Memo: ""  
Remarks: "SPILL CONTAINED ON SIDEWALK - DRIVER DID CLEAN UP."

Actual:  
38 ft.



Map ID  
Direction  
Distance  
Elevation

MAP FINDINGS

Site

Database(s)

EDR ID Number  
EPA ID Number

**335 BROOME STREET (Continued)**

**S102672276**

Material:

Site ID: 118923  
Operable Unit ID: 989049  
Operable Unit: 01  
Material ID: 392721  
Material Code: 0001A  
Material Name: #2 fuel oil  
Case No.: Not reported  
Material FA: Petroleum  
Quantity: -1.00  
Units: Gallons  
Recovered: .00  
Resource Affected: Not reported  
Oxygenate: Not reported

Tank Test:

**BC558**  
**SW**  
**1/4-1/2**  
**0.364 mi.**  
**1921 ft.**

**SOUTH MANHATTAN SHOP DEP -DDC**  
**30 PIKE STREET**  
**MANHATTAN, NY**

**NY LTANKS** **S102619072**  
**N/A**

**Site 1 of 3 in cluster BC**

**Relative:**  
**Higher**

LTANKS:

**Actual:**  
**33 ft.**

Site ID: 83376  
Spill Number/Closed Date: 9112683 / 2012-10-24  
Spill Date: 1992-03-11  
Spill Cause: Tank Test Failure  
Spill Source: Institutional, Educational, Gov., Other  
Spill Class: Known release that creates a file or hazard. DEC Response. Willing Responsible Party. Corrective action taken.  
Cleanup Ceased: Not reported  
Cleanup Meets Standard: False  
SWIS: 3101  
Investigator: ADZHITOM  
Referred To: NFA  
Reported to Dept: 1992-03-12  
CID: Not reported  
Water Affected: Not reported  
Spill Notifier: Responsible Party  
Last Inspection: Not reported  
Recommended Penalty: False  
UST Involvement: True  
Remediation Phase: 0  
Date Entered In Computer: 1992-03-20  
Spill Record Last Update: 2012-10-24  
Spiller Name: Not reported  
Spiller Company: NYCDEP  
Spiller Address: Not reported  
Spiller City,St,Zip: NY  
Spiller County: 001  
Spiller Contact: Not reported  
Spiller Phone: Not reported  
Spiller Extention: Not reported  
DEC Region: 2  
DER Facility ID: 209649

Map ID  
Direction  
Distance  
Elevation

MAP FINDINGS

Site

Database(s)

EDR ID Number  
EPA ID Number

**SOUTH MANHATTAN SHOP DEP -DDC (Continued)**

**S102619072**

DEC Memo:

"Prior to Sept, 2004 data translation this spill Lead\_DEC Field was ZHITOMIRSKY 5-12-2005 Reviewed remediation system monitoring report. Significant increase in total VOCs has been observed in VP-4, MW-13, MW-4 in the northern part of the plume, and small increase in W-7, VP-1, VP-3 and VP-6. Shaw attributed the increase to the fluctuation of the water table up to 10 feet and suggested continuing the current DPE system as is. DEC concurred. 6-7-2005 The increase in total VOCs was discussed in meeting with SHAW on May 18, 2005. AZ 10-24-2005 There is a free phase plume at the site. AZ 7/14/2006 Reviewed Confirmation Soil and Groundwater Sampling Plan submitted by URS on July 10, 2006. URS proposed to advance 7 soil borings where previous vadose zone soil contamination was detected or where elevated groundwater contamination was detected. URS will collect groundwater samples from wells MW-2, MW-4, MW-7, MW-13, VP-01 through W-10. Upon completion of field work a report will be issued to the DEC. This work plan was approved. AZ 12/19/2006 Reviewed Confirmation Soil and Groundwater Sampling results submitted by URS on October 27, 2006. 7 soil borings were advanced. No VOCs were present at concentrations above the TAGM #4046 recommended cleanup concentrations. Minor SVOCs concentrations were detected at SB-04. URS collected gw samples. GW samples were not collected from extraction wells because URS did not want to shut the system down. MW-2 was dry. MW7 & VP-6 were not located. VOC exceedances were detected in four wells. MW-04 had 2,763 ppb. Observed consistent growth of contaminant concentrations in this well over time. Historically, the highest concentrations were detected in W-3 and W-5 which are located within 15 feet from wells VP-04 and MW-04. Free product was recently detected in well VP-06. URS recommended continued operation of the DPE system. The DPE system is currently not operating due to a failed pump. A new contract to operate the system will be soon awarded. Under new contract, the pump will be replaced and system operation will resume. AZ 1/23/2007 Telephone conversation with Harvey Roberts (URS) @718-786-3838. DEP will demolish South Manhattan remediation system during a major reconstruction work. DDC/URS will have a meeting with DEP. DEP should incorporate new wells and piping installation in their plan. I requested that in accordance with DEC/DDC/URS meeting conclusions (1/10/2007), URS personnel should be present at the site during final stages of the excavation, soil was analyzed with PID meter, postexcavation soil and gw samples were taken, exact map and measurements of the excavated area were compiled and pictures were taken. AZ 2-23-2010 A DPE system was proposed for the site but never operated because of redevelopment plans for the site. The existing DPE system was removed from the site, and all site wells and DPE wells were decommissioned. Redevelopment plans for the site have been canceled, and the site will remain in its current configuration. URS has proposed a groundwater investigation including well installation and soil sampling. DEC requested that the results of the previous soil/groundwater investigation be submitted to DEC to decide on the well locations. AZ 10-24-2012 This spill is related to the same three gasoline tanks as spill#9609452. Therefore, this spill is consolidated with spill#9609452. The following e-mail was sent to K.Shenahan/M.Asbagh/V. Bevdo: Dear Kevin, I have reviewed South Manhattan Shop Monitoring Report for Fourth Quarter 2011 and First Quarter 2012. It seems that spill#9112683 is related to the same three gasoline tanks as spill#9609452. Therefore, spill#9112683 is consolidated with spill#9609452. Sincerely, Alex Zhitomirsky "

Map ID  
Direction  
Distance  
Elevation

MAP FINDINGS

Site

Database(s)

EDR ID Number  
EPA ID Number

**SOUTH MANHATTAN SHOP DEP -DDC (Continued)**

**S102619072**

Remarks: ""

Material:

Site ID: 83376  
Operable Unit ID: 963019  
Operable Unit: 01  
Material ID: 554303  
Material Code: 0009  
Material Name: gasoline  
Case No.: Not reported  
Material FA: Petroleum  
Quantity: -1.00  
Units: Pounds  
Recovered: .00  
Resource Affected: Not reported  
Oxygenate: Not reported

Tank Test:

Site ID: 83376  
Spill Tank Test: 1539735  
Tank Number: Not reported  
Tank Size: 0  
Test Method: 00  
Leak Rate: .00  
Gross Fail: Not reported  
Modified By: Spills  
Last Modified: Not reported  
Test Method: Unknown

**BC559  
SW  
1/4-1/2  
0.364 mi.  
1921 ft.**

**DEP NY MANHATTAN GARAGE - TTF  
30 PIKE ST  
NEW YORK, NY  
Site 2 of 3 in cluster BC**

**NY LTANKS**

**S112810174  
N/A**

**Relative:  
Higher**

LTANKS:

Site ID: 476977  
Spill Number/Closed Date: 1213768 / 2015-02-10  
Spill Date: 2012-12-20  
Spill Cause: Tank Test Failure  
Spill Source: Institutional, Educational, Gov., Other  
Spill Class: Known release with minimal potential for fire or hazard. DEC Response.  
Willing Responsible Party. Corrective action taken.  
Cleanup Ceased: Not reported  
Cleanup Meets Standard: False  
SWIS: 3101  
Investigator: TJDEMEO  
Referred To: Not reported  
Reported to Dept: 2012-12-20  
CID: Not reported  
Water Affected: Not reported  
Spill Notifier: Tank Tester  
Last Inspection: Not reported  
Recommended Penalty: False  
UST Involvement: False  
Remediation Phase: 0

**Actual:  
33 ft.**

Map ID  
Direction  
Distance  
Elevation

MAP FINDINGS

Site

Database(s)

EDR ID Number  
EPA ID Number

**DEP NY MANHATTAN GARAGE - TTF (Continued)**

**S112810174**

Date Entered In Computer: 2012-12-20  
Spill Record Last Update: 2015-02-10  
Spiller Name: STEVE SPAAROR  
Spiller Company: DEP NY MANHATTAN GARAGE  
Spiller Address: 30 PIKE ST  
Spiller City,St,Zip: NEW YORK, NY  
Spiller County: 999  
Spiller Contact: STEVE SPAAROR  
Spiller Phone: (845) 476-2475  
Spiller Extention: Not reported  
DEC Region: 2  
DER Facility ID: 432299  
DEC Memo: "12/28/12 Received message form Kayla of DEP (917)295-2967 on 12/27/12 @ 9:59 AM. She wanted to leave DEP contact and phone number and wanted to know the name of DEC case manager. I returned her call today. She told me the NYCDEP contact is Shay MacAtamney @ (718)595-4618. I told her that the spill case is unassigned at this time. bf 1/2/13 AFrischeisen intern Call with Shay MacAtamney. Provided following information: -spill occurred at their Manhattan Repair Facility -contractor excavated line from tank top -primary line wasn't holding; secondary containment was secure except bubbling near valve for dispenser; tank is fine -impacted soil directly under dispenser; soil/gravel will be excavated and tested 1/3/13 A Frischeisen TTF letter sent and upped to eDocs. 3/6/13 A Frischeisen intern Report received from Fred Chyke-Okpuzor, Acting Director Bureau of Water & Sewer Ops, Enviro Health and Safety on 2/14/13. Includes: -letter response explaining scope of situation -TTF in wet portion dated 12/20/12 -passing tightness test dated 12/20/12 -DEP alternative as-built drawings for USTs -Endpoint analytical Report including Chain of custody record -waste shipment documentation -newest tank tightness test (passing) conducted 1-30-13 -site photographs Uploaded to eDocs 2/10/15 TJD File review. Spill reported is associated with a failed system test on 4K Diesel UST. NYCDEP reports that following a power outage associated with Superstorm Sandy the Veeder Root tank monitor was reported to be knocked offline and was subsequently restored and recalibrated. Following this action the facility 10 day inventory records were showing exceedances which led to an investigation and the reported failed system test. Upon investigation of the reported failure, a test boot in the tank top sump for the 4K Diesel UST was found to be on (should be off) - when the tester removed the test boot an estimated 40 gallon of diesel flowed into the sump. Another repair boot was located under the dispenser which had been installed between the secondary pipe and a flex pipe - this was thought to be the problem and to correct the dispenser and the island was removed. The line was then isolated and the tester determined the primary line had failed. Diesel did impact the pea gravel below the dispenser and was removed as part of the repair process to a terminal depth of 28 inches - an additional 6 inches of soil below the pea gravel was also removed. Two endpoint samples were collected from the excavation for laboratory analysis. Following the repairs to the system, an upgraded sump box was installed under the newly installed diesel dispenser to capture and detect any future leaks. Following repairs and system upgrades, a system tightness test was performed and passed on 1/30/13. Two open spills at this site (9609452 & 0612281) gave a groundwater monitoring component and would detect any potential impact from the above detailed leak from the diesel dispenser. Based upon the documentation

Map ID  
Direction  
Distance  
Elevation

MAP FINDINGS

Site

Database(s)

EDR ID Number  
EPA ID Number

**DEP NY MANHATTAN GARAGE - TTF (Continued)**

**S112810174**

Remarks: provided no further action is required associated with spill #1213768. All documentation has been uploaded to DECDOCS. Spill closed."  
"failure, unk retest, primary line is broken, contained double wall"

Material:  
Site ID: 476977  
Operable Unit ID: 1226790  
Operable Unit: 01  
Material ID: 2224152  
Material Code: 0008  
Material Name: diesel  
Case No.: Not reported  
Material FA: Petroleum  
Quantity: Not reported  
Units: Not reported  
Recovered: Not reported  
Resource Affected: Not reported  
Oxygenate: Not reported

Tank Test:

**BC560  
SW  
1/4-1/2  
0.373 mi.  
1969 ft.**

**NYC DEP GARAGE  
30 PIKES STREET  
MANHATTAN, NY**

**NY LTANKS S108467685  
N/A**

**Site 3 of 3 in cluster BC**

**Relative:  
Higher**

LTANKS:  
Site ID: 377097  
Spill Number/Closed Date: 0612281 / 2007-12-18  
Spill Date: 2007-02-08  
Spill Cause: Tank Test Failure  
Spill Source: Institutional, Educational, Gov., Other  
Spill Class: Known release with minimal potential for fire or hazard. DEC Response. Willing Responsible Party. Corrective action taken.  
Cleanup Ceased: Not reported  
Cleanup Meets Standard: False  
SWIS: 3101  
Investigator: BKFALVEY  
Referred To: Not reported  
Reported to Dept: 2007-02-08  
CID: 444  
Water Affected: Not reported  
Spill Notifier: Tank Tester  
Last Inspection: Not reported  
Recommended Penalty: False  
UST Involvement: True  
Remediation Phase: 0  
Date Entered In Computer: 2007-02-08  
Spill Record Last Update: 2007-12-18  
Spiller Name: CARMELLO  
Spiller Company: NYC DEP GARAGE  
Spiller Address: 30 PIKES STREET  
Spiller City,St,Zip: MANHATTEN, NY 001

**Actual:  
33 ft.**

Map ID  
Direction  
Distance  
Elevation

MAP FINDINGS

Site

Database(s)

EDR ID Number  
EPA ID Number

**NYC DEP GARAGE (Continued)**

**S108467685**

Spiller Contact: CARMELLO  
Spiller Phone: (917) 291-2146  
Spiller Extention: Not reported  
DEC Region: 2  
DER Facility ID: 326664  
DEC Memo:

"2/13/07 bf: sent ttf letter to: Rosemarie Subasic NYCDEP 59-17 Junction Blvd. Flushing, NY 11368 3/1/07 spoke to Vilhelmina Guthrie, of DEP, the project manager. (718)595-6015. She wanted to know the next step in order to close the case. She just received the letter today. I told her to contact the tank company and find the cause of the leak. She said the tank would probably be removed in July because of a construction project. I told her that would not be acceptable. She will get back to me after she contacts the tank tester (Crompco). By the way, Rosemarie Subasic is no longer with DEP. New director is Patricia Turner. Received email at 5:24 PM from Ms. Guthrie. The tank failure was due to the remote fill line. This line was maerked do not fill . No evidence of product was found. Tank was tested by LiRo Engineers. bf 3/7/07 On 3/6/07, received message from Jean Jean-Louis of DDC (718)391-2268. He wants to discuss ttf letter. I returned his call and left a message for him to call me. bf 4/4/07 received messages from Shea Macataney of DEP. (718)595-4618. She is the new contact for this site. Tank repair was sent out for bid. Plan is to remove or repair remote line. Letter to be sent to me today regarding status. There is an open spill at this site. She did not have the spill # on hand, but it will be included in the letter. There is a remediation system on-site for clean-up of the old spill. bf 8/29/07 On 5/17/07, received letter from Persis Like of DEP's Bureau of Water and Sewer Operations. Tightness test on 2/8/07 was done on 4K diesel tank and 4K gasoline tank. Gasoline tank and piping passed. Veeder Root monitoring system and 10 day reconciliation records for previous three months did not indicate a loss. Contractor determined that fill line failed. Fill line was marked do not fill. Visual inspection of the secondary piping within the sump did not not show evidence of a leak. Gasoline Installations was hired by DEP to replace the remote fill line. There is a dual phase extraction system on-site as a result of a previous spill (#9609452). Facility is undergoing major construction which is expected to take up to 2 years. construction includes new fill and dispensing piping, but the tanks will remain where they are. bf 12/18/07 received letter on 12/14/07 from Persis Luke regarding the repairs. Gasoline Installations replaced the remote fill line. Photos prvided showing the fill line excavation. Line was pressure tested and passed. NFA. This is NFA for this spill (0612281) only. Long term remediation is also ongoing at this site. bf"

Remarks: "TIGHTNESS TEST AND IT FAILED- REMOTE FILL WILL BE TAKEN OUT OF SERVICE"

Material:  
Site ID: 377097  
Operable Unit ID: 1134652  
Operable Unit: 01  
Material ID: 2124529  
Material Code: 0008  
Material Name: diesel  
Case No.: Not reported  
Material FA: Petroleum  
Quantity: Not reported

Map ID  
 Direction  
 Distance  
 Elevation

MAP FINDINGS

Site

Database(s)

EDR ID Number  
 EPA ID Number

**NYC DEP GARAGE (Continued)**

**S108467685**

Units: Gallons  
 Recovered: .00  
 Resource Affected: Not reported  
 Oxygenate: Not reported

**Tank Test:**

Site ID: 377097  
 Spill Tank Test: 1550625  
 Tank Number: 1  
 Tank Size: 0  
 Test Method: 03  
 Leak Rate: .00  
 Gross Fail: Not reported  
 Modified By: Watchdog  
 Last Modified: Not reported  
 Test Method: Horner EZ Check I or II

**BD561  
 NW  
 1/4-1/2  
 0.384 mi.  
 2026 ft.**

**183 CHRYSTIE STREET  
 183 CHRYSTIE STREET  
 NEW YORK, NY  
 Site 1 of 2 in cluster BD**

**NY LTANKS S106703765  
 N/A**

**Relative:  
 Higher**

**LTANKS:**

Site ID: 219443  
 Spill Number/Closed Date: 9512158 / 1996-11-22  
 Spill Date: 1995-12-28  
 Spill Cause: Tank Overfill  
 Spill Source: Private Dwelling  
 Spill Class: Known release with minimal potential for fire or hazard. DEC Response. Willing Responsible Party. Corrective action taken.  
 Cleanup Ceased: Not reported  
 Cleanup Meets Standard: False  
 SWIS: 3101  
 Investigator: MCTIBBE  
 Referred To: Not reported  
 Reported to Dept: 1995-12-28  
 CID: 216  
 Water Affected: Not reported  
 Spill Notifier: Responsible Party  
 Last Inspection: Not reported  
 Recommended Penalty: False  
 UST Involvement: False  
 Remediation Phase: 0  
 Date Entered In Computer: 1995-12-28  
 Spill Record Last Update: 2002-04-24  
 Spiller Name: FRANK ODONNEL  
 Spiller Company: BAERENKLAU  
 Spiller Address: 740 JAMAICA AVENUE  
 Spiller City,St,Zip: BROOKLYN, NY 11208-001  
 Spiller County: 001  
 Spiller Contact: STANDARD TINSMITH SUPPLY  
 Spiller Phone: (212) 674-2240  
 Spiller Extention: Not reported  
 DEC Region: 2  
 DER Facility ID: 280598

**Actual:  
 42 ft.**

Map ID  
 Direction  
 Distance  
 Elevation

MAP FINDINGS

Site

Database(s)

EDR ID Number  
 EPA ID Number

**183 CHRYSTIE STREET (Continued)**

**S106703765**

DEC Memo: "Prior to Sept, 2004 data translation this spill Lead\_DEC Field was TIBBE 30 OR 40 GALLONS - FD ON SCENE - SPOKE TO ERIK AT TINSMITH SUPPLY, SPILL IN DRIVEWAY, ON CONCRETE, THRU VENT - OIL CO HAD ONLY 8 BAGS OF SPEEDY DRY - FD CLOSED STREET, WILL NOT LET THEM LEAVE UNTIL CLEAN - LEFT # IF THEY NEED TO CALL. CLEANED BY RP. HANDLED BY FD."

Remarks: "SMALL SPILL AT A SMALL APARTMENT BUILDING AREA WAS CLEANED UP BY CALLERS COMPANY "

Material:  
 Site ID: 219443  
 Operable Unit ID: 1026375  
 Operable Unit: 01  
 Material ID: 359471  
 Material Code: 0001A  
 Material Name: #2 fuel oil  
 Case No.: Not reported  
 Material FA: Petroleum  
 Quantity: 30.00  
 Units: Gallons  
 Recovered: 30.00  
 Resource Affected: Not reported  
 Oxygenate: Not reported

Tank Test:

**BD562  
 NW  
 1/4-1/2  
 0.384 mi.  
 2026 ft.**

**LOT 35,TAXBLOCK 426  
 183 CHRYSTIE STREET  
 MANHATTAN, NY 10002  
 Site 2 of 2 in cluster BD**

**NY LTANKS S103239018  
 NY E DESIGNATION N/A**

**Relative:  
 Higher**

LTANKS:  
 Site ID: 219442  
 Spill Number/Closed Date: 9510876 / 1995-11-29  
 Spill Date: 1995-11-29  
 Spill Cause: Tank Overfill  
 Spill Source: Private Dwelling  
 Spill Class: Known release with minimal potential for fire or hazard. DEC Response. Willing Responsible Party. Corrective action taken.  
 Cleanup Ceased: Not reported  
 Cleanup Meets Standard: False  
 SWIS: 3101  
 Investigator: KSTANG  
 Referred To: Not reported  
 Reported to Dept: 1995-11-29  
 CID: 205  
 Water Affected: Not reported  
 Spill Notifier: Responsible Party  
 Last Inspection: Not reported  
 Recommended Penalty: False  
 UST Involvement: False  
 Remediation Phase: 0  
 Date Entered In Computer: 1995-11-29  
 Spill Record Last Update: 2002-04-24  
 Spiller Name: Not reported

**Actual:  
 42 ft.**



Map ID  
Direction  
Distance  
Elevation

MAP FINDINGS

Site

Database(s)

EDR ID Number  
EPA ID Number

**LOT 35,TAXBLOCK 426 (Continued)**

**S103239018**

Spiller Company: BAERENKLAU FUEL OIL  
Spiller Address: 740 JAMAICA AVE  
Spiller City,St,Zip: QUEENS, NY  
Spiller County: 001  
Spiller Contact: STANDARD TIN SMITHS  
Spiller Phone: (212) 674-2240  
Spiller Extention: Not reported  
DEC Region: 2  
DER Facility ID: 181475  
DEC Memo: "Prior to Sept, 2004 data translation this spill Lead\_DEC Field was TANG "  
Remarks: "CUSTOMER ORDERED 400 GALS AND STARTED TO SPILL AFTER 360 GALS."

Material:

Site ID: 219442  
Operable Unit ID: 1021411  
Operable Unit: 01  
Material ID: 358229  
Material Code: 0001A  
Material Name: #2 fuel oil  
Case No.: Not reported  
Material FA: Petroleum  
Quantity: 1.00  
Units: Gallons  
Recovered: 1.00  
Resource Affected: Not reported  
Oxygenate: Not reported

Tank Test:

E DESIGNATION:

Tax Lot(s): 35  
Tax Block: 426  
Borough Code: MN  
E-No: E-216  
Effective Date: 11/19/2008  
Satisfaction Date: Not reported  
Ceqr Number: 07DCP078M  
Ulurp Number: 080397ZMM  
Zoning Map No: 12c

Description: Window Wall Attenuation & Alternate Ventilation  
Lot Remediation Date: Not reported

**BE563**  
**East**  
**1/4-1/2**  
**0.388 mi.**  
**2048 ft.**

**PORT AUTHORITY**  
**90 COLUMBIA ST**  
**NYC, NY**  
**Site 1 of 2 in cluster BE**

**NY LTANKS** **S100167571**  
**N/A**

**Relative:**  
**Lower**

LTANKS:  
Site ID: 195363  
Spill Number/Closed Date: 8804262 / 2001-11-06  
Spill Date: 1988-08-13  
Spill Cause: Tank Test Failure

**Actual:**  
**14 ft.**

Map ID  
Direction  
Distance  
Elevation

MAP FINDINGS

Site

Database(s)

EDR ID Number  
EPA ID Number

**PORT AUTHORITY (Continued)**

**S100167571**

Spill Source: Commercial/Industrial  
Spill Class: Known release that creates a file or hazard. DEC Response. Willing Responsible Party. Corrective action taken.  
Cleanup Ceased: 2001-11-06  
Cleanup Meets Standard: True  
SWIS: 2401  
Investigator: TOMASELLO  
Referred To: Not reported  
Reported to Dept: 1988-08-15  
CID: Not reported  
Water Affected: Not reported  
Spill Notifier: Responsible Party  
Last Inspection: Not reported  
Recommended Penalty: False  
UST Involvement: True  
Remediation Phase: 0  
Date Entered In Computer: 1988-08-24  
Spill Record Last Update: 2001-11-06  
Spiller Name: Not reported  
Spiller Company: PORT AUTHORITY OF NY & NJ  
Spiller Address: Not reported  
Spiller City,St,Zip: ZZ  
Spiller County: 001  
Spiller Contact: Not reported  
Spiller Phone: Not reported  
Spiller Extention: Not reported  
DEC Region: 2  
DER Facility ID: 281818  
DEC Memo: ""  
Remarks: "2 - 500 GAL TANK SYSTEM FAILED AIR PRESSURE TEST. SUSPECT PIPING."

**Material:**

Site ID: 195363  
Operable Unit ID: 919275  
Operable Unit: 01  
Material ID: 456214  
Material Code: 0009  
Material Name: gasoline  
Case No.: Not reported  
Material FA: Petroleum  
Quantity: -1.00  
Units: Gallons  
Recovered: .00  
Resource Affected: Not reported  
Oxygenate: Not reported

**Tank Test:**

Site ID: 195363  
Spill Tank Test: 1534449  
Tank Number: Not reported  
Tank Size: 0  
Test Method: 00  
Leak Rate: .00  
Gross Fail: Not reported  
Modified By: Spills  
Last Modified: Not reported

Map ID  
Direction  
Distance  
Elevation

MAP FINDINGS

Site

Database(s)

EDR ID Number  
EPA ID Number

**PORT AUTHORITY (Continued)**

**S100167571**

Test Method: Unknown

**564**  
**South**  
**1/4-1/2**  
**0.391 mi.**  
**2067 ft.**

**APART**  
**275 CHERRY STREET**  
**MANHATTAN, NY**

**NY LTANKS** **S109208846**  
**N/A**

**Relative:**  
**Lower**

**LTANKS:**

**Actual:**  
**8 ft.**

Site ID: 402069  
Spill Number/Closed Date: 0805041 / 2009-08-18  
Spill Date: 2008-08-01  
Spill Cause: Tank Test Failure  
Spill Source: Commercial/Industrial  
Spill Class: Known release with minimal potential for fire or hazard. DEC Response. Willing Responsible Party. Corrective action taken.  
Cleanup Ceased: Not reported  
Cleanup Meets Standard: False  
SWIS: 3101  
Investigator: MXAJOKU  
Referred To: Not reported  
Reported to Dept: 2008-08-01  
CID: 444  
Water Affected: Not reported  
Spill Notifier: Responsible Party  
Last Inspection: Not reported  
Recommended Penalty: False  
UST Involvement: Not reported  
Remediation Phase: 0  
Date Entered In Computer: 2008-08-01  
Spill Record Last Update: 2009-08-18  
Spiller Name: JOHN  
Spiller Company: APART  
Spiller Address: 275 CHERRY STREET  
Spiller City,St,Zip: MANHATTEN, NY  
Spiller County: 001  
Spiller Contact: JOHN  
Spiller Phone: (718) 240-4664  
Spiller Extention: Not reported  
DEC Region: 2  
DER Facility ID: 351281  
DEC Memo: "TTF letter sent - see eDocs 8/22/2008 Sangesland received a letter from Eastmond Boiler Repair saying the existing tank has been emptied and taken out of service. They have just been hired to remove the old tank and install a new tank. Eastmond will followup with Moses Ajoku on the remediation/replacement work to be done at this site. Eastmond contact is Neil Tomasetti 718-378-3000 ext 106 - see Eastmond letter in eDocs 06/10/09: Eastmond & Sons Boiler Repair sent in document dated May 1, 2009. The report documents remedial work, post-excavation soil sample results, and corrective measures undertaken in addressing PBS related violations. Detail about this documents could be found in eDocs.(M.A) 08/18/09: Soil samples analytical results of the documents dated May 1, 2009 indicates that SVOCs maginally exceed RSCO. DEC concurs with Airtek Environmental Corp that the exceedence is as result of urban fill material commonly found throughtout metropolitan area of NY. Spill case associated with this site is hereby close. (M.A)"

Map ID  
Direction  
Distance  
Elevation

MAP FINDINGS

Site

Database(s)

EDR ID Number  
EPA ID Number

**APART (Continued)**

**S109208846**

Remarks: "WILL BE REPLACED"

Material:

Site ID: 402069  
Operable Unit ID: 1158840  
Operable Unit: 01  
Material ID: 2149928  
Material Code: 0001A  
Material Name: #2 fuel oil  
Case No.: Not reported  
Material FA: Petroleum  
Quantity: .00  
Units: Gallons  
Recovered: .00  
Resource Affected: Not reported  
Oxygenate: Not reported

Tank Test:

Site ID: 402069  
Spill Tank Test: 2486590  
Tank Number: Not reported  
Tank Size: 10000  
Test Method: 03  
Leak Rate: .00  
Gross Fail: Not reported  
Modified By: Watchdog  
Last Modified: Not reported  
Test Method: Horner EZ Check I or II

**BF565**  
**West**  
**1/4-1/2**  
**0.394 mi.**  
**2081 ft.**

**89 BOWERY ST**  
**89 BOWERY ST**  
**MANHATTAN, NY**  
**Site 1 of 2 in cluster BF**

**NY LTANKS** **S102672669**  
**N/A**

**Relative:**  
**Higher**

LTANKS:

Site ID: 271968  
Spill Number/Closed Date: 9410677 / 1994-11-10  
Spill Date: 1994-11-10  
Spill Cause: Tank Overfill  
Spill Source: Commercial/Industrial  
Spill Class: Known release with minimal potential for fire or hazard. DEC Response.  
Willing Responsible Party. Corrective action taken.  
Cleanup Ceased: 1994-11-10  
Cleanup Meets Standard: True  
SWIS: 3101  
Investigator: SMMARTIN  
Referred To: Not reported  
Reported to Dept: 1994-11-10  
CID: Not reported  
Water Affected: Not reported  
Spill Notifier: Responsible Party  
Last Inspection: Not reported  
Recommended Penalty: False  
UST Involvement: False  
Remediation Phase: 0

**Actual:**  
**40 ft.**

Map ID  
Direction  
Distance  
Elevation

MAP FINDINGS

Site

Database(s)

EDR ID Number  
EPA ID Number

**89 BOWERY ST (Continued)**

**S102672669**

Date Entered In Computer: 1994-12-08  
Spill Record Last Update: 2004-09-30  
Spiller Name: Not reported  
Spiller Company: WHALECO  
Spiller Address: Not reported  
Spiller City,St,Zip: ZZ  
Spiller County: 001  
Spiller Contact: Not reported  
Spiller Phone: Not reported  
Spiller Extention: Not reported  
DEC Region: 2  
DER Facility ID: 221352  
DEC Memo: "Prior to Sept, 2004 data translation this spill Lead\_DEC Field was MARTINKAT "  
Remarks: "OVERFILL-SPILL IN BASEMENT-WILL SEND OUT MAN TO CLEAN UP."

Material:  
Site ID: 271968  
Operable Unit ID: 1008542  
Operable Unit: 01  
Material ID: 376543  
Material Code: 0001A  
Material Name: #2 fuel oil  
Case No.: Not reported  
Material FA: Petroleum  
Quantity: 3.00  
Units: Gallons  
Recovered: .00  
Resource Affected: Not reported  
Oxygenate: Not reported

Tank Test:

**BE566**  
**East**  
**1/4-1/2**  
**0.395 mi.**  
**2084 ft.**

**BARUCH -NYCHA**  
**70-72 BARUCH DRIVE**  
**MANHATTAN, NY**  
**Site 2 of 2 in cluster BE**

**NY LTANKS** **S101508990**  
**NY Spills** **N/A**

**Relative:**  
**Lower**

LTANKS:  
Site ID: 221657  
Spill Number/Closed Date: 8906583 / 2006-09-13  
Spill Date: 1989-08-14  
Spill Cause: Tank Overfill  
Spill Source: Institutional, Educational, Gov., Other  
Spill Class: Known release that creates potential for fire or hazard. DEC Response. Willing Responsible Party. Corrective action taken.  
Cleanup Ceased: Not reported  
Cleanup Meets Standard: False  
SWIS: 3101  
Investigator: jkkann  
Referred To: CLOSED TO CONSOLIDATE  
Reported to Dept: 1989-10-04  
CID: Not reported  
Water Affected: Not reported  
Spill Notifier: Responsible Party

**Actual:**  
**14 ft.**

Map ID  
Direction  
Distance  
Elevation

MAP FINDINGS

Site

Database(s)

EDR ID Number  
EPA ID Number

**BARUCH -NYCHA (Continued)**

**S101508990**

Last Inspection: Not reported  
Recommended Penalty: False  
UST Involvement: False  
Remediation Phase: 0  
Date Entered In Computer: 1989-12-07  
Spill Record Last Update: 2007-02-05  
Spiller Name: Not reported  
Spiller Company: NYC HOUSING AUTHORITY  
Spiller Address: Not reported  
Spiller City,St,Zip: ZZ  
Spiller County: 001  
Spiller Contact: Not reported  
Spiller Phone: Not reported  
Spiller Extention: Not reported  
DEC Region: 2  
DER Facility ID: 82692  
DEC Memo: "12/02/05: This spill transferred from J.Kolleeny to S.Kraszewski.  
09/01/06: DEC Lead for this spill changed from unassigned to S.  
Kraszewski. - J. Kolleeny 09/13/06: This spill closed to consolidate  
with open spill # 9812577. - SK 02/05/07: J,Kann - spill reassigned  
from S.Kraszewski to J. Kann. "  
Remarks: "OIL SEEPING THRU BOILER ROOM WALL, CLEAN UP IN PROGRESS."

Material:  
Site ID: 221657  
Operable Unit ID: 934373  
Operable Unit: 01  
Material ID: 447001  
Material Code: 0003A  
Material Name: #6 fuel oil  
Case No.: Not reported  
Material FA: Petroleum  
Quantity: -1.00  
Units: Not reported  
Recovered: .00  
Resource Affected: Not reported  
Oxygenate: Not reported

Tank Test:  
Site ID: 221657  
Spill Tank Test: 1536157  
Tank Number: Not reported  
Tank Size: 0  
Test Method: 00  
Leak Rate: .00  
Gross Fail: Not reported  
Modified By: Spills  
Last Modified: Not reported  
Test Method: Unknown

Site ID: 227578  
Spill Number/Closed Date: 9315376 / 1995-04-20  
Spill Date: 1992-03-16  
Spill Cause: Tank Test Failure  
Spill Source: Institutional, Educational, Gov., Other

Map ID  
Direction  
Distance  
Elevation

MAP FINDINGS

Site

Database(s)

EDR ID Number  
EPA ID Number

**BARUCH -NYCHA (Continued)**

**S101508990**

Spill Class: Known release with minimal potential for fire or hazard. DEC Response.  
Willing Responsible Party. Corrective action taken.  
Cleanup Ceased: 1995-04-20  
Cleanup Meets Standard: True  
SWIS: 3101  
Investigator: HEALY  
Referred To: Not reported  
Reported to Dept: 1994-03-29  
CID: Not reported  
Water Affected: Not reported  
Spill Notifier: DEC  
Last Inspection: Not reported  
Recommended Penalty: False  
UST Involvement: False  
Remediation Phase: 0  
Date Entered In Computer: 1994-03-30  
Spill Record Last Update: 2005-12-02  
Spiller Name: Not reported  
Spiller Company: NYCHA - JOE MONTELLA  
Spiller Address: Not reported  
Spiller City,St,Zip: ZZ  
Spiller County: 001  
Spiller Contact: Not reported  
Spiller Phone: Not reported  
Spiller Extention: Not reported  
DEC Region: 2  
DER Facility ID: 82692  
DEC Memo: ""  
Remarks: "LEAK RATE OF -0.09 GPH REPORTED AS PASSED BY TESTER. SEE SPILL #  
9414769"

Material:

Site ID: 227578  
Operable Unit ID: 993518  
Operable Unit: 01  
Material ID: 387133  
Material Code: 0002A  
Material Name: #4 fuel oil  
Case No.: Not reported  
Material FA: Petroleum  
Quantity: -1.00  
Units: Not reported  
Recovered: .00  
Resource Affected: Not reported  
Oxygenate: Not reported

Tank Test:

Site ID: 227578  
Spill Tank Test: 1542543  
Tank Number: 001  
Tank Size: 0  
Test Method: 00  
Leak Rate: .00  
Gross Fail: Not reported  
Modified By: Spills  
Last Modified: Not reported

Map ID  
Direction  
Distance  
Elevation

MAP FINDINGS

Site

Database(s)

EDR ID Number  
EPA ID Number

**BARUCH -NYCHA (Continued)**

**S101508990**

Test Method: Unknown

Site ID: 66445  
Spill Number/Closed Date: 9315377 / 1995-06-21  
Spill Date: 1992-03-24  
Spill Cause: Tank Test Failure  
Spill Source: Institutional, Educational, Gov., Other  
Spill Class: Known release with minimal potential for fire or hazard. DEC Response.  
Willing Responsible Party. Corrective action taken.

Cleanup Ceased: 1995-06-21  
Cleanup Meets Standard: True  
SWIS: 3101  
Investigator: HEALY  
Referred To: Not reported  
Reported to Dept: 1994-03-21  
CID: Not reported  
Water Affected: Not reported  
Spill Notifier: DEC  
Last Inspection: Not reported  
Recommended Penalty: False  
UST Involvement: False  
Remediation Phase: 0  
Date Entered In Computer: 1994-03-30  
Spill Record Last Update: 2005-12-02  
Spiller Name: Not reported  
Spiller Company: NYCHA - JOE MONTELLA  
Spiller Address: Not reported  
Spiller City,St,Zip: ZZ  
Spiller County: 001  
Spiller Contact: Not reported  
Spiller Phone: Not reported  
Spiller Extention: Not reported  
DEC Region: 2  
DER Facility ID: 82692  
DEC Memo: ""  
Remarks: "LEAK RATE OF -0.09 GPH REPORTED AS PASSED BY TESTER. CLOSED OUT-SEE  
SPILL # 9503478."

Material:  
Site ID: 66445  
Operable Unit ID: 993519  
Operable Unit: 01  
Material ID: 387134  
Material Code: 0002A  
Material Name: #4 fuel oil  
Case No.: Not reported  
Material FA: Petroleum  
Quantity: -1.00  
Units: Not reported  
Recovered: .00  
Resource Affected: Not reported  
Oxygenate: Not reported

Tank Test:  
Site ID: 66445



Map ID  
Direction  
Distance  
Elevation

MAP FINDINGS

Site

Database(s)

EDR ID Number  
EPA ID Number

**BARUCH -NYCHA (Continued)**

**S101508990**

Spill Tank Test: 1542544  
Tank Number: 002  
Tank Size: 0  
Test Method: 00  
Leak Rate: .00  
Gross Fail: Not reported  
Modified By: Spills  
Last Modified: Not reported  
Test Method: Unknown

Site ID: 143050  
Spill Number/Closed Date: 9414769 / Not Reported  
Spill Date: 1995-02-09  
Spill Cause: Tank Test Failure  
Spill Source: Institutional, Educational, Gov., Other  
Spill Class: Known release with minimal potential for fire or hazard. DEC Response.  
Willing Responsible Party. Corrective action taken.

Cleanup Ceased: Not reported  
Cleanup Meets Standard: False  
SWIS: 3101  
Investigator: jkkann  
Referred To: TEMP SHUTDOWN SYSTEM, CMTS SENT 2/4/14  
Reported to Dept: 1995-02-09  
CID: Not reported  
Water Affected: Not reported  
Spill Notifier: Tank Tester  
Last Inspection: Not reported  
Recommended Penalty: False  
UST Involvement: False  
Remediation Phase: 1  
Date Entered In Computer: 1995-02-09  
Spill Record Last Update: 2015-02-05  
Spiller Name: Not reported  
Spiller Company: NYC HOUSING AUTHORITY  
Spiller Address: Not reported  
Spiller City,St,Zip: ZZ  
Spiller County: 001  
Spiller Contact: Not reported  
Spiller Phone: Not reported  
Spiller Extention: Not reported  
DEC Region: 2  
DER Facility ID: 82692  
DEC Memo:

"12/02/05: This spill transferred from J.Kolleeny to S.Kraszewski.  
2/13/07: This spill transferred from K. Tang to J.Kann. - J.Kann  
11/6/07: This spill consolidated with 8906583, 9503478 and 9812577.  
Those three spills were closed and consolidated with this spill.  
Information taken from spill 9812577 is as follows: 12/02/05: This  
spill transferred from J.Kolleeny to S.Kraszewski. 07/26/06: NYCHA  
update summary states that this site is part of NYCHA Consent Order  
Schedule C. Two 35K tanks installed in 1959 were closed in place in  
1999. Two 25K USTs remain, one TOS and the other in-service. However,  
Schedule C says they are both TOS. The funding for the tank removals  
is 2006. In 1995, a product recovery system and 8 MWs were installed  
and are presently recovering oil/water mixture. No site assessment is  
available. NYCHA recommends continued product removal. - SK 01/04/07  
- J.Kann - Site reassigned from S.Kraszewski to J. Kann. 11/6/07 :

Map ID  
Direction  
Distance  
Elevation

MAP FINDINGS

Site

Database(s)

EDR ID Number  
EPA ID Number

**BARUCH -NYCHA (Continued)**

**S101508990**

According to the approved Schedule D, a Work Plan for this site investigation is due November 2007. 9/21/10: J.Kann - Quarterly Report recieved on 9/1/10. 1/10/11: J.Kann - Quarterly Report recieved on 1/6/11. 3/10/11: J.Kann - Investigative work plan submitte on 3/3/11. 9/6/12: J.kann - quarterly report received on 8/21/12. 5/21/14: J.Kann - an email was sent to NYCHA today - The Department understands that a recovery system is operating, that monthly VEFR is being performed and that quarterly monitoring is currently being done at the following five sites: Amsterdam Houses Elliott Houses Manhattanville Houses Melrose Houses Baruch Houses Since wells at these five sites have consistently (based on quarterly reports received over the past year) had no product, a sheen or less than 0.08 inch of product in their wells, the Department would like NYCHA to temporarily cease operation of the systems and VEFR at these sites. For the next 4 months, the wells must be monitored to determine if any significant recharge of product occurs. Accurate readings of product thickness must be made, which may require using the gauging method used at South Jamaica Houses on May 19, 2014. In addition, during this 4 month time period, no absorbent socks should be placed in the wells. Data from this monitoring, along with recommendations, must be included in the 2014 3rd quarter monitoring report for these sites, which is due to the Department by October 1, 2014. In the event that a significant recharge is noticed in any of the wells during these 4 months, the Department must be contacted immediately (within 72 hours of gauging). 2/4/15: J.Kann - reviewed Quarterly reports for Baruch. Appears recharge occurred in one well MW-4 in September and October 2015. Sent an email to NYCHA requesting additional information/comments on 2/3/15. Based on the 2014 3rd and 4th Quarter Status Report (report) for the referenced site, the Department has the following questions/comments: Please explain how the product thickness dropped from 1.83 feet to 1 inch in a month in MW-4. Was VEFR performed in MW-4? If so, when? This information should be included in the report. Based on the field notes it appears as though a sock was removed from MW-4 in July 2014. Is that accurate? How long have socks been used in MW-4? Were there any months where no sock was placed in MW-4? Is there a sock in MW-4 now? The product level in MW-4 was identical in September and October 2014. How was the oil measurement taken in September/October 2014? Was a standard probe or the pilot study method used? Table 1 should be revised to reflect the data in NYCHA s field logs (1 inch was measured in MW4 in October and November 2014). Please provide a response by February 10 so that a determination can be made on how to move forward with the site. "

Remarks: "WILL BE EXCAVATED"

Material:  
Site ID: 143050  
Operable Unit ID: 1012268  
Operable Unit: 01  
Material ID: 373493  
Material Code: 0002A  
Material Name: #4 fuel oil  
Case No.: Not reported  
Material FA: Petroleum  
Quantity: -1.00  
Units: Gallons  
Recovered: .00

Map ID  
Direction  
Distance  
Elevation

MAP FINDINGS

Site

Database(s)

EDR ID Number  
EPA ID Number

**BARUCH -NYCHA (Continued)**

**S101508990**

Resource Affected: Not reported  
Oxygenate: Not reported

Tank Test:

Site ID: 143050  
Spill Tank Test: 1543610  
Tank Number: 001  
Tank Size: 0  
Test Method: 00  
Leak Rate: .00  
Gross Fail: Not reported  
Modified By: Spills  
Last Modified: Not reported  
Test Method: Unknown

Site ID: 143051  
Spill Number/Closed Date: 9503478 / 2007-11-06  
Spill Date: 1995-06-21  
Spill Cause: Tank Test Failure  
Spill Source: Institutional, Educational, Gov., Other  
Spill Class: Known release with minimal potential for fire or hazard. DEC Response.  
Willing Responsible Party. Corrective action taken.

Cleanup Ceased: Not reported  
Cleanup Meets Standard: False  
SWIS: 3101  
Investigator: jkkann  
Referred To: CONSOLIDATED WITH 9414769  
Reported to Dept: 1995-06-21  
CID: Not reported  
Water Affected: Not reported  
Spill Notifier: Tank Tester  
Last Inspection: Not reported  
Recommended Penalty: False  
UST Involvement: False  
Remediation Phase: 0  
Date Entered In Computer: 1995-06-21  
Spill Record Last Update: 2007-11-06  
Spiller Name: Not reported  
Spiller Company: NYC HOUSING AUTHORITY  
Spiller Address: Not reported  
Spiller City,St,Zip: ZZ  
Spiller County: 001  
Spiller Contact: Not reported  
Spiller Phone: Not reported  
Spiller Extension: Not reported  
DEC Region: 2  
DER Facility ID: 82692  
DEC Memo: "12/02/05: This spill transferred from J.Kolleeny to S.Kraszewski.  
11/6/07: J.Kann - this spill transferred from K. Tang to J.Kann.  
Spill closed and consolidated with 9414769."

Remarks: "TANK #2"

Material:

Site ID: 143051  
Operable Unit ID: 1017943

Map ID  
Direction  
Distance  
Elevation

MAP FINDINGS

Site

Database(s)

EDR ID Number  
EPA ID Number

**BARUCH -NYCHA (Continued)**

**S101508990**

Operable Unit: 01  
Material ID: 364981  
Material Code: 0002A  
Material Name: #4 fuel oil  
Case No.: Not reported  
Material FA: Petroleum  
Quantity: -1.00  
Units: Gallons  
Recovered: .00  
Resource Affected: Not reported  
Oxygenate: Not reported

Tank Test:

Site ID: 143051  
Spill Tank Test: 1543934  
Tank Number: 002  
Tank Size: 0  
Test Method: 00  
Leak Rate: .00  
Gross Fail: Not reported  
Modified By: Spills  
Last Modified: Not reported  
Test Method: Unknown

Site ID: 92068  
Spill Number/Closed Date: 9100441 / 1995-04-20  
Spill Date: 1991-04-10  
Spill Cause: Tank Test Failure  
Spill Source: Institutional, Educational, Gov., Other  
Spill Class: Known release that creates potential for fire or hazard. DEC Response.  
Willing Responsible Party. Corrective action taken.  
Cleanup Ceased: 1995-04-20  
Cleanup Meets Standard: True  
SWIS: 3101  
Investigator: HEALY  
Referred To: Not reported  
Reported to Dept: 1991-04-10  
CID: Not reported  
Water Affected: Not reported  
Spill Notifier: Tank Tester  
Last Inspection: Not reported  
Recommended Penalty: False  
UST Involvement: False  
Remediation Phase: 0  
Date Entered In Computer: 1991-04-17  
Spill Record Last Update: 2005-12-02  
Spiller Name: Not reported  
Spiller Company: NYC HOUSING AUTHORITY  
Spiller Address: Not reported  
Spiller City,St,Zip: ZZ  
Spiller County: 001  
Spiller Contact: Not reported  
Spiller Phone: Not reported  
Spiller Extention: Not reported  
DEC Region: 2  
DER Facility ID: 82692

Map ID  
Direction  
Distance  
Elevation

MAP FINDINGS

Site

Database(s)

EDR ID Number  
EPA ID Number

**BARUCH -NYCHA (Continued)**

**S101508990**

DEC Memo: ""  
Remarks: "(2) 35K TANKS FAILED HORNER EZY CHECK,BOTH HAD GROSS LEAKS, WILL EXCAVATE,ISOLATE & RETEST. SEE SPILL # 9315377, 9414769"

Material:  
Site ID: 92068  
Operable Unit ID: 953983  
Operable Unit: 01  
Material ID: 426639  
Material Code: 0002A  
Material Name: #4 fuel oil  
Case No.: Not reported  
Material FA: Petroleum  
Quantity: -1.00  
Units: Not reported  
Recovered: .00  
Resource Affected: Not reported  
Oxygenate: Not reported

Tank Test:  
Site ID: 92068  
Spill Tank Test: 1538439  
Tank Number: 001  
Tank Size: 0  
Test Method: 00  
Leak Rate: .00  
Gross Fail: Not reported  
Modified By: Spills  
Last Modified: Not reported  
Test Method: Unknown  
Site ID: 92068  
Spill Tank Test: 1538440  
Tank Number: 002  
Tank Size: 0  
Test Method: 00  
Leak Rate: .00  
Gross Fail: Not reported  
Modified By: Spills  
Last Modified: Not reported  
Test Method: Unknown

SPILLS:  
Facility ID: 9812577  
Facility Type: ER  
DER Facility ID: 82692  
Site ID: 229112  
DEC Region: 2  
Spill Date: 1999-01-12  
Spill Number/Closed Date: 9812577 / 2007-11-06  
Spill Cause: Unknown  
Spill Class: Known release that creates potential for fire or hazard. DEC Response. Willing Responsible Party. Corrective action taken.  
SWIS: 3101  
Investigator: jkkann  
Referred To: NYCHA - CONTINUED PRODUCT REMOVAL

Map ID  
Direction  
Distance  
Elevation

MAP FINDINGS

Site

Database(s)

EDR ID Number  
EPA ID Number

**BARUCH -NYCHA (Continued)**

**S101508990**

Reported to Dept: 1999-01-12  
CID: 312  
Water Affected: Not reported  
Spill Source: Unknown  
Spill Notifier: Other  
Cleanup Ceased: Not reported  
Cleanup Meets Std: False  
Last Inspection: Not reported  
Recommended Penalty: False  
UST Trust: False  
Remediation Phase: 0  
Date Entered In Computer: 1999-01-12  
Spill Record Last Update: 2007-11-06  
Spiller Name: FRANK OCELLO  
Spiller Company: NYC HOUSING AUTHORITY  
Spiller Address: 250 BROADWAY  
Spiller City,St,Zip: NEW YORK, NY 10007-001  
Contact Name: Not reported  
Contact Phone: Not reported  
DEC Memo: "12/02/05: This spill transferred from J.Kolleeny to S.Kraszewski.  
07/26/06: NYCHA update summary states that this site is part of NYCHA Consent Order Schedule C. Two 35K tanks installed in 1959 were closed in place in 1999. Two 25K USTs remain, one TOS and the other in-service. However, Schedule C says they are both TOS. The funding for the tank removals is 2006. In 1995, a product recovery system and 8 MWs were installed and are presently recovering oil/water mixture. No site assessment is available. NYCHA recommends continued product removal. - SK 01/04/07 - J.Kann - Site reassigned from S.Kraszewski to J. Kann. 11/6/07 - J.Kann - Site closed and consolidated with 9414769. Information from this remarks section copied to spill number 9414769. "

Remarks: "CALLER STATES HER EMPLOYEES WERE EXCAVATING THERE TODAY AND DISCOVERED CONTAMINATED SOIL"

Material:  
Site ID: 229112  
Operable Unit ID: 1069834  
Operable Unit: 01  
Material ID: 312853  
Material Code: 0003A  
Material Name: #6 fuel oil  
Case No.: Not reported  
Material FA: Petroleum  
Quantity: .00  
Units: Gallons  
Recovered: .00  
Resource Affected: Not reported  
Oxygenate: Not reported

Tank Test:

Map ID  
 Direction  
 Distance  
 Elevation

MAP FINDINGS

Site

Database(s)

EDR ID Number  
 EPA ID Number

**567**  
**North**  
**1/4-1/2**  
**0.399 mi.**  
**2109 ft.**

**MELZER-HERNANDEZ (GOMPERS)**  
**94 EAST 1ST STREET (MELZER)**  
**NEW YORK, NY 10002**

**NY LTANKS**    **U001840737**  
**NY UST**        **N/A**  
**NY Spills**

**Relative:**  
**Higher**

**LTANKS:**

**Actual:**  
**33 ft.**

Site ID: 290409  
 Spill Number/Closed Date: 9001822 / 2004-04-09  
 Spill Date: 1990-05-16  
 Spill Cause: Tank Test Failure  
 Spill Source: Institutional, Educational, Gov., Other  
 Spill Class: Known release with minimal potential for fire or hazard. DEC Response. Willing Responsible Party. Corrective action taken.  
 Cleanup Ceased: Not reported  
 Cleanup Meets Standard: False  
 SWIS: 3101  
 Investigator: JAKOLLEE  
 Referred To: Not reported  
 Reported to Dept: 1990-05-16  
 CID: Not reported  
 Water Affected: Not reported  
 Spill Notifier: Tank Tester  
 Last Inspection: Not reported  
 Recommended Penalty: False  
 UST Involvement: False  
 Remediation Phase: 0  
 Date Entered In Computer: 1990-05-17  
 Spill Record Last Update: 2005-12-27  
 Spiller Name: Not reported  
 Spiller Company: NYC HOUSING AUTH  
 Spiller Address: Not reported  
 Spiller City,St,Zip: ZZ  
 Spiller County: 001  
 Spiller Contact: Not reported  
 Spiller Phone: Not reported  
 Spiller Extention: Not reported  
 DEC Region: 2  
 DER Facility ID: 264491  
 DEC Memo: ""  
 Remarks: "15K TANK FAILED HORNER EZY CHECK WITH A GROSS LEAK, WILL PUMP TEST, RETEST LINE, UNTRA SONIC INSPECTION OF TANK. See 8911775. Tank passed tightness testing subsequently, specifically on 4/22/02. Breen."

**Material:**

Site ID: 290409  
 Operable Unit ID: 940072  
 Operable Unit: 01  
 Material ID: 436603  
 Material Code: 0002A  
 Material Name: #4 fuel oil  
 Case No.: Not reported  
 Material FA: Petroleum  
 Quantity: -1.00  
 Units: Pounds  
 Recovered: .00  
 Resource Affected: Not reported  
 Oxygenate: Not reported

Map ID  
Direction  
Distance  
Elevation

MAP FINDINGS

Site

Database(s)

EDR ID Number  
EPA ID Number

**MELZER-HERNANDEZ (GOMPERS) (Continued)**

**U001840737**

Tank Test:

Site ID: 290409  
Spill Tank Test: 1537082  
Tank Number: 001  
Tank Size: 0  
Test Method: 00  
Leak Rate: .00  
Gross Fail: Not reported  
Modified By: Spills  
Last Modified: Not reported  
Test Method: Unknown

Site ID: 235062  
Spill Number/Closed Date: 8911775 / 1997-04-07  
Spill Date: 1990-03-13  
Spill Cause: Tank Test Failure  
Spill Source: Institutional, Educational, Gov., Other  
Spill Class: Known release with minimal potential for fire or hazard. DEC Response.  
Willing Responsible Party. Corrective action taken.

Cleanup Ceased: Not reported  
Cleanup Meets Standard: False  
SWIS: 3101  
Investigator: HEALY  
Referred To: Not reported  
Reported to Dept: 1990-03-13  
CID: Not reported  
Water Affected: Not reported  
Spill Notifier: Tank Tester  
Last Inspection: Not reported  
Recommended Penalty: False  
UST Involvement: False  
Remediation Phase: 0  
Date Entered In Computer: 1990-03-15  
Spill Record Last Update: 2005-12-27  
Spiller Name: FRANK OCELLO  
Spiller Company: NYC HOUSING AUTHORITY  
Spiller Address: Not reported  
Spiller City,St,Zip: ZZ  
Spiller County: 001  
Spiller Contact: Not reported  
Spiller Phone: Not reported  
Spiller Extention: Not reported  
DEC Region: 2  
DER Facility ID: 264491  
DEC Memo: ""  
Remarks: "15K TK FAILS HORNER-EZY @ L R =-0.311. EXCAV & ISOL. See 9001822."

Material:

Site ID: 235062  
Operable Unit ID: 937599  
Operable Unit: 01  
Material ID: 441280  
Material Code: 0002A  
Material Name: #4 fuel oil  
Case No.: Not reported



Map ID  
Direction  
Distance  
Elevation

MAP FINDINGS

Site

Database(s)

EDR ID Number  
EPA ID Number

**MELZER-HERNANDEZ (GOMPERS) (Continued)**

**U001840737**

Material FA: Petroleum  
Quantity: -1.00  
Units: Pounds  
Recovered: .00  
Resource Affected: Not reported  
Oxygenate: Not reported

Tank Test:

Site ID: 235062  
Spill Tank Test: 1536853  
Tank Number: 001  
Tank Size: 15000  
Test Method: 03  
Leak Rate: .00  
Gross Fail: Not reported  
Modified By: Spills  
Last Modified: Not reported  
Test Method: Horner EZ Check I or II

Site ID: 328653  
Spill Number/Closed Date: 0104813 / 2009-07-07  
Spill Date: 2001-08-03  
Spill Cause: Tank Test Failure  
Spill Source: Institutional, Educational, Gov., Other  
Spill Class: Known release that creates potential for fire or hazard. DEC Response.  
Willing Responsible Party. Corrective action taken.

Cleanup Ceased: Not reported  
Cleanup Meets Standard: False  
SWIS: 3101  
Investigator: jkkann  
Referred To: Not reported  
Reported to Dept: 2001-08-03  
CID: 282  
Water Affected: Not reported  
Spill Notifier: Responsible Party  
Last Inspection: Not reported  
Recommended Penalty: False  
UST Involvement: False  
Remediation Phase: 0  
Date Entered In Computer: 2001-08-03  
Spill Record Last Update: 2009-07-07  
Spiller Name: SEBASTIAN LOREFICE  
Spiller Company: NEW YORK CITY HOUSING  
Spiller Address: 250 BROADWAY  
Spiller City,St,Zip: MANHATTAN, NY -  
001  
Spiller Contact: SEBASTIAN LOREFICE  
Spiller Phone: (718) 649-7017  
Spiller Extention: Not reported  
DEC Region: 2  
DER Facility ID: 264491  
DEC Memo: "Prior to Sept, 2004 data translation this spill Lead\_DEC Field was  
KOLLEENY 4/30/04 TJD As per direction of RSE, site transferred Demeo  
>>> Kolleeny as spill location is at NYCHA owned facility. 11/07/05:  
This spill transferred from J.Kolleeny to S.Kraszewski. 12/27/05:  
Several tank failures since 1989. Passed subsequent tightness test in

Map ID  
Direction  
Distance  
Elevation

MAP FINDINGS

Site

Database(s)

EDR ID Number  
EPA ID Number

**MELZER-HERNANDEZ (GOMPERS) (Continued)**

**U001840737**

2002. - SK 01/27/06: This spill transferred from S.Kraszewski to Q.Abidi. 03/31/06: This spill transferred from Q. Abidi to Koon Tang. 07/07/09: J.Kann - spill transferred to J.Kann. Based on information provided by NYCHA indicating TT failure was due to a leaking piezometer, the spill was closed. Piezometer was repaired and tank passed subsequent tests. Tank Tightness testing information provided (edocs)."

Remarks: "tank failed the test.isolation and retesting"

Material:

Site ID: 328653  
Operable Unit ID: 843331  
Operable Unit: 01  
Material ID: 533290  
Material Code: 0001A  
Material Name: #2 fuel oil  
Case No.: Not reported  
Material FA: Petroleum  
Quantity: .00  
Units: Gallons  
Recovered: .00  
Resource Affected: Not reported  
Oxygenate: Not reported

Tank Test:

Site ID: 328653  
Spill Tank Test: 1526504  
Tank Number: 1  
Tank Size: 15000  
Test Method: 03  
Leak Rate: .00  
Gross Fail: Not reported  
Modified By: Spills  
Last Modified: Not reported  
Test Method: Horner EZ Check I or II

UST:

Id/Status: 2-475270 / Active  
Program Type: PBS  
Region: STATE  
DEC Region: 2  
Expiration Date: 03/28/2019  
UTM X: 585493.82282  
UTM Y: 4508521.50722  
Site Type: Apartment Building/Office Building

Affiliation Records:

Site Id: 20987  
Affiliation Type: Emergency Contact  
Company Name: NYC HOUSING AUTHORITY  
Contact Type: Not reported  
Contact Name: EMERGENCY SERVICES DEPT.  
Address1: Not reported  
Address2: Not reported  
City: Not reported

Map ID  
Direction  
Distance  
Elevation

MAP FINDINGS

Site

Database(s)

EDR ID Number  
EPA ID Number

**MELZER-HERNANDEZ (GOMPERS) (Continued)**

**U001840737**

State: NN  
Zip Code: Not reported  
Country Code: 999  
Phone: 718-707-5900  
EMail: Not reported  
Fax Number: Not reported  
Modified By: NRLOMBAR  
Date Last Modified: 2008-12-31

Site Id: 20987  
Affiliation Type: Mail Contact  
Company Name: NYC HOUSING AUTHORITY  
Contact Type: Not reported  
Contact Name: FUEL OIL REMEDIATION COORDINATOR  
Address1: 23-02 49TH AVENUE  
Address2: TECH SERVS DEPT - 5TH FLOOR  
City: LONG ISLAND CITY  
State: NY  
Zip Code: 11101  
Country Code: 001  
Phone: (718) 707-5725  
EMail: YELENA.TKACH@NYCHA.NYC.GOV  
Fax Number: Not reported  
Modified By: NRLOMBAR  
Date Last Modified: 2015-08-14

Site Id: 20987  
Affiliation Type: On-Site Operator  
Company Name: MELZER-HERNANDEZ (GOMPERS)  
Contact Type: Not reported  
Contact Name: FUEL OIL REMEDIATION UNIT  
Address1: Not reported  
Address2: Not reported  
City: Not reported  
State: NN  
Zip Code: Not reported  
Country Code: 001  
Phone: (718) 707-5725  
EMail: Not reported  
Fax Number: Not reported  
Modified By: NRLOMBAR  
Date Last Modified: 2014-02-03

Site Id: 20987  
Affiliation Type: Facility Owner  
Company Name: NYC HOUSING AUTHORITY  
Contact Type: \\  
Contact Name: Not reported  
Address1: 23-02 49TH AVENUE  
Address2: Not reported  
City: LONG ISLAND CITY  
State: NY  
Zip Code: 11101  
Country Code: 001  
Phone: (718) 707-5806  
EMail: Not reported  
Fax Number: Not reported

Map ID  
Direction  
Distance  
Elevation

MAP FINDINGS

Site

Database(s)

EDR ID Number  
EPA ID Number

**MELZER-HERNANDEZ (GOMPERS) (Continued)**

**U001840737**

Modified By: NRLOMBAR  
Date Last Modified: 2014-10-03

Tank Info:

Tank Number: 1  
Tank ID: 37779  
Tank Status: In Service  
Material Name: In Service  
Capacity Gallons: 15000  
Install Date: 08/01/1971  
Date Tank Closed: Not reported  
Registered: True  
Tank Location: Underground  
Tank Type: Steel/carbon steel  
Material Code: 0001  
Common Name of Substance: #2 Fuel Oil (On-Site Consumption)

Tightness Test Method: 21  
Date Test: 04/18/2016  
Next Test Date: 04/18/2017  
Pipe Model: Not reported  
Modified By: BKFALVEY  
Last Modified: 05/02/2016

Equipment Records:

I04 - Overfill - Product Level Gauge (A/G)  
A00 - Tank Internal Protection - None  
C02 - Pipe Location - Underground/On-ground  
G00 - Tank Secondary Containment - None  
L00 - Piping Leak Detection - None  
D01 - Pipe Type - Steel/Carbon Steel/Iron  
E00 - Piping Secondary Containment - None  
J02 - Dispenser - Suction Dispenser  
K00 - Spill Prevention - None  
H00 - Tank Leak Detection - None  
B00 - Tank External Protection - None  
F00 - Pipe External Protection - None

SPILLS:

Facility ID: 9901157  
Facility Type: ER  
DER Facility ID: 131883  
Site ID: 155769  
DEC Region: 2  
Spill Date: 1999-04-29  
Spill Number/Closed Date: 9901157 / 1999-09-28  
Spill Cause: Equipment Failure  
Spill Class: Known release with minimal potential for fire or hazard. DEC Response.  
Willing Responsible Party. Corrective action taken.  
SWIS: 3101  
Investigator: JHOCONNE  
Referred To: Not reported  
Reported to Dept: 1999-04-29  
CID: 216  
Water Affected: Not reported  
Spill Source: Commercial/Industrial

Map ID  
Direction  
Distance  
Elevation

MAP FINDINGS

Site

Database(s)

EDR ID Number  
EPA ID Number

**MELZER-HERNANDEZ (GOMPERS) (Continued)**

**U001840737**

Spill Notifier: Responsible Party  
Cleanup Ceased: Not reported  
Cleanup Meets Std: False  
Last Inspection: Not reported  
Recommended Penalty: False  
UST Trust: False  
Remediation Phase: 0  
Date Entered In Computer: 1999-04-29  
Spill Record Last Update: 2000-06-14  
Spiller Name: RICHARD ROACH  
Spiller Company: CON EDISON  
Spiller Address: 4 IRVING PLACE  
Spiller City,St,Zip: NEW YORK, NY 10003  
Spiller Company: 001  
Contact Name: RICHARD ROACH  
Contact Phone: (212) 580-6764  
DEC Memo: "Prior to Sept, 2004 data translation this spill Lead\_DEC Field was O'CONNELL Con ed e2mis notes: 1/2 pint of dielectric fluid from seal cap leaking on feeder cable ends in man hole. Contained. PLIC in structure. absorb pads placed. Cleanup pending test results and crew. AROCLOR 1254 pcb count <1.00 ppm cleanup complete in mh - 53648 on 4/30/99 @ 23:00 hrs. <1ppm AROCLOR 1254 Removed 150 gals oil/water to <50 tanker. Generated 1 drum PPE Used flush truck to clean and rinse structure. Removed spill tag upon completion. "

Remarks: "leaking distribution feeder spill is being sampled before cleanup their spill number is con edison "

Material:  
Site ID: 155769  
Operable Unit ID: 1079906  
Operable Unit: 01  
Material ID: 304706  
Material Code: 0541A  
Material Name: dielectric fluid  
Case No.: Not reported  
Material FA: Petroleum  
Quantity: 1.00  
Units: Gallons  
Recovered: 1.00  
Resource Affected: Not reported  
Oxygenate: Not reported

Tank Test:

Facility ID: 8911347  
Facility Type: ER  
DER Facility ID: 264491  
Site ID: 302936  
DEC Region: 2  
Spill Date: 1990-03-01  
Spill Number/Closed Date: 8911347 / 1993-11-30  
Spill Cause: Equipment Failure  
Spill Class: Known release with minimal potential for fire or hazard. DEC Response. Willing Responsible Party. Corrective action taken.  
SWIS: 3101  
Investigator: HEALY

Map ID  
Direction  
Distance  
Elevation

MAP FINDINGS

Site

Database(s)

EDR ID Number  
EPA ID Number

**MELZER-HERNANDEZ (GOMPERS) (Continued)**

**U001840737**

Referred To: Not reported  
Reported to Dept: 1990-03-01  
CID: Not reported  
Water Affected: Not reported  
Spill Source: Institutional, Educational, Gov., Other  
Spill Notifier: Responsible Party  
Cleanup Ceased: 1993-11-30  
Cleanup Meets Std: True  
Last Inspection: 1993-08-10  
Recommended Penalty: False  
UST Trust: False  
Remediation Phase: 0  
Date Entered In Computer: 1990-03-05  
Spill Record Last Update: 2005-12-27  
Spiller Name: Not reported  
Spiller Company: N.Y.C.H.A.  
Spiller Address: Not reported  
Spiller City,St,Zip: ZZ  
Spiller Company: 001  
Contact Name: Not reported  
Contact Phone: Not reported  
DEC Memo: ""  
Remarks: "SEEPAGE INTO SUMP PIT 35 GALS REMOVED SO FAR. OIL IS RESULT OF CLEANING BOILER ROOM FLOOR. NO ADDITIONAL SEEPAGE DISCOVERED."

**Material:**

Site ID: 302936  
Operable Unit ID: 937022  
Operable Unit: 01  
Material ID: 440871  
Material Code: 0001A  
Material Name: #2 fuel oil  
Case No.: Not reported  
Material FA: Petroleum  
Quantity: -1.00  
Units: Not reported  
Recovered: .00  
Resource Affected: Not reported  
Oxygenate: Not reported

**Tank Test:**

Site ID: 302936  
Spill Tank Test: 1536811  
Tank Number: Not reported  
Tank Size: 0  
Test Method: 00  
Leak Rate: .00  
Gross Fail: Not reported  
Modified By: Spills  
Last Modified: Not reported  
Test Method: Unknown

MAP FINDINGS

Map ID  
 Direction  
 Distance  
 Elevation

Site

Database(s)

EDR ID Number  
 EPA ID Number

**568**  
**West**  
**1/4-1/2**  
**0.400 mi.**  
**2110 ft.**

**150 CANAL STREET**  
**150 CANAL STREET**  
**NEW YORK, NY**

**NY LTANKS**    **S102672480**  
**N/A**

**Relative:**  
**Higher**

**LTANKS:**

**Actual:**  
**42 ft.**

Site ID: 262547  
 Spill Number/Closed Date: 9400710 / 1994-04-15  
 Spill Date: 1994-04-15  
 Spill Cause: Tank Overfill  
 Spill Source: Commercial/Industrial  
 Spill Class: Known release with minimal potential for fire or hazard. DEC Response. Willing Responsible Party. Corrective action taken.  
 Cleanup Ceased: 1994-04-15  
 Cleanup Meets Standard: True  
 SWIS: 3101  
 Investigator: JOHN PIMENTEL  
 Referred To: Not reported  
 Reported to Dept: 1994-04-15  
 CID: Not reported  
 Water Affected: Not reported  
 Spill Notifier: Responsible Party  
 Last Inspection: Not reported  
 Recommended Penalty: False  
 UST Involvement: False  
 Remediation Phase: 0  
 Date Entered In Computer: 1994-04-18  
 Spill Record Last Update: 1994-04-20  
 Spiller Name: Not reported  
 Spiller Company: Not reported  
 Spiller Address: Not reported  
 Spiller City,St,Zip: \*\*\*Update\*\*\*, ZZ  
 Spiller County: 001  
 Spiller Contact: Not reported  
 Spiller Phone: Not reported  
 Spiller Extention: Not reported  
 DEC Region: 2  
 DER Facility ID: 214348  
 DEC Memo: ""  
 Remarks: "CONCRETE SIDEWALK VENT ALARM APPROX. 50 FT. AWAY. BY THE TIME THE SHUT OFF PUMPING FUEL OIL CAME OUT OF FILL. OIL CO USED SPEEDY DRY"

**Material:**

Site ID: 262547  
 Operable Unit ID: 998207  
 Operable Unit: 01  
 Material ID: 384492  
 Material Code: 0001A  
 Material Name: #2 fuel oil  
 Case No.: Not reported  
 Material FA: Petroleum  
 Quantity: 1.00  
 Units: Gallons  
 Recovered: .00  
 Resource Affected: Not reported  
 Oxygenate: Not reported

Map ID  
Direction  
Distance  
Elevation

MAP FINDINGS

Site

Database(s)

EDR ID Number  
EPA ID Number

150 CANAL STREET (Continued)

S102672480

Tank Test:

569  
NE  
1/4-1/2  
0.406 mi.  
2145 ft.

ENGINE CO. 028/LADD. CO. 11 FDNY -DDC  
222 EAST 2ND STREET  
MANHATTAN, NY

NY LTANKS S102662903  
N/A

Relative:  
Lower

LTANKS:

Actual:  
20 ft.

Site ID: 188171  
Spill Number/Closed Date: 9614882 / 2003-11-04  
Spill Date: 1997-03-25  
Spill Cause: Tank Overfill  
Spill Source: Institutional, Educational, Gov., Other  
Spill Class: Known release with minimal potential for fire or hazard. DEC Response.  
Willing Responsible Party. Corrective action taken.  
Cleanup Ceased: Not reported  
Cleanup Meets Standard: False  
SWIS: 3101  
Investigator: JMKRIMGO  
Referred To: Not reported  
Reported to Dept: 1997-03-26  
CID: 322  
Water Affected: Not reported  
Spill Notifier: Other  
Last Inspection: Not reported  
Recommended Penalty: False  
UST Involvement: False  
Remediation Phase: 0  
Date Entered In Computer: 1997-03-26  
Spill Record Last Update: 2005-01-03  
Spiller Name: Not reported  
Spiller Company: Delivery Company  
Spiller Address: Not reported  
Spiller City,St,Zip: NY  
Spiller County: 001  
Spiller Contact: CAPT ASHER  
Spiller Phone: (212) 570-4228  
Spiller Extention: Not reported  
DEC Region: 2  
DER Facility ID: 157214  
DEC Memo: "Prior to Sept, 2004 data translation this spill Lead\_DEC Field was  
KRIMGOLD Cleanup completed under DDC consent order."  
Remarks: "tank overfilled - most of spill contained in basement vault  
absorbant put down to clean up "

Material:

Site ID: 188171  
Operable Unit ID: 1046265  
Operable Unit: 01  
Material ID: 339979  
Material Code: 0008  
Material Name: diesel  
Case No.: Not reported  
Material FA: Petroleum  
Quantity: 20.00



Map ID  
 Direction  
 Distance  
 Elevation

MAP FINDINGS

Site

Database(s)

EDR ID Number  
 EPA ID Number

**ENGINE CO. 028/LADD. CO. 11 FDNY -DDC (Continued)**

**S102662903**

Units: Gallons  
 Recovered: 20.00  
 Resource Affected: Not reported  
 Oxygenate: Not reported

Tank Test:

**BG570  
 NE  
 1/4-1/2  
 0.408 mi.  
 2155 ft.**

**MOBIL S/S #17-JTP  
 253 EAST 2ND STREET  
 NEW YORK (County), NY  
 Site 1 of 7 in cluster BG**

**NY LTANKS S112231326  
 N/A**

**Relative:  
 Lower**

LTANKS:

Site ID: 59213  
 Spill Number/Closed Date: 9001894 / Not Reported  
 Spill Date: 1990-05-17  
 Spill Cause: Tank Test Failure  
 Spill Source: Gasoline Station or other PBS Facility  
 Spill Class: Known release that creates a file or hazard. DEC Response. Willing Responsible Party. Corrective action taken.

**Actual:  
 17 ft.**

Cleanup Ceased: Not reported  
 Cleanup Meets Standard: False  
 SWIS: 3101  
 Investigator: JJDRUMM  
 Referred To: Not reported  
 Reported to Dept: 1990-05-17  
 CID: Not reported  
 Water Affected: Not reported  
 Spill Notifier: Tank Tester  
 Last Inspection: Not reported  
 Recommended Penalty: False  
 UST Involvement: True  
 Remediation Phase: 5  
 Date Entered In Computer: 1991-03-11  
 Spill Record Last Update: 2016-12-29  
 Spiller Name: FRANK MESSINA  
 Spiller Company: EXXON MOBIL CORP  
 Spiller Address: 1545 ROUTE 22 EAST  
 Spiller City,St,Zip: ANNANDALE, NJ 08801  
 Spiller County: 001  
 Spiller Contact: Not reported  
 Spiller Phone: Not reported  
 Spiller Extention: Not reported  
 DEC Region: 2  
 DER Facility ID: 300857  
 DEC Memo: "10/27/2000: Reassigned from Sullivan to Sigona. This spill site cleanup has been consolidated under Spill No. 90-01894. See also spill nos. 90-01889, 92-04411, 04-00939, 04-02365, 04-02385, and 04-05715. (Sigona) 9/24/2003: DEC's comments regarding a proposed Work Plan for On-Site and Off-Site Investigation by Geologic Services Corporation (GSC), dated January 20, 2003. Based on the results of our site visit on May 8, 2003, and evaluation of the proposal by GSC, the DEC accepts ExxonMobil's Work Plan to evaluate the sources of contamination associated with this site. ExxonMobil must now complete the implementation of the Work Plan within Four (4) weeks of the

Map ID  
Direction  
Distance  
Elevation

MAP FINDINGS

Site

Database(s)

EDR ID Number  
EPA ID Number

**MOBIL S/S #17-JTP (Continued)**

**S112231326**

DEC's Sept 24, 2003 letter providing written approval to proceed with the proposed investigation. The results of this investigation must be compiled into a Subsurface Investigation Report prepared in accordance with Section No. 3, paragraph 3.14 of the Division of Environmental Remediation's Draft DER-10 Technical Guidance for Site Investigation and Remediation, dated December 2002. A complete Remedial Investigation Report must be submitted for DEC review and approval by December 10, 2003. (Sigona) 1/30/2004: Reassigned from D. Smith (Central Office) to Harrington for management. (Rommel) 2/11/2004: Supplemental SI report indicates a magnetic anomaly located in the SE corner of the property. Given the likelihood that the area contains abandoned USTs, the Department requests that the anomaly be investigated. (Harrington) 4/2/2004: Sent letter to Exxon Mobil approving the work plan to investigate the magnetic anomaly in the SE corner of the site. (Harrington) 10/12/2004: Department executes a site-specific consent order with Exxon Mobil. CAP calls for removal of the abandoned USTs, bi-monthly EFR events, and the submission of both off-site investigation and remedial action plans. (Harrington) 10/22/2004: Sent letter to Exxon Mobil approving the UST closure plan. (Harrington) 11/18/2004: Sent letter to Exxon Mobil approving off-site investigation work plan. (Harrington) 2/4/2005: Sent letter to Exxon Mobil granting 60-day extension on RAP due date. (Harrington) 7/1/2005: Sent letters to Exxon Mobil approving the tank excavation assessment, the off-site SI report, and the RAP. (Harrington) 10/4/2005: Sent e-mail to Exxon Mobil: (a) approving the methodology for the ORC injection pilot test; and (b) approving the discontinuing of EFR events. (Harrington) 7/26/2006: Approved RAP addendum which calls for: (a) re-installation of MW-13; (b) eight (8) ORC injection points in the area surrounding the former tank field; and (c) six (6) monthly EFR events @ MW-5 and MW-6. (Harrington) 2/14/2007: Reassigned from Harrington to Milack. (Milack) 5/24/07: Post-injection concentrations were not significantly reduced in most wells. Wells that did show some contaminant reduction had rebounded by the second quarterly sampling event. Consultant will be submitting a supplemental RAP outlining chem-ox injections w/ ORC. (milack) 8/30/07: Received Remedial Action Plan Amendment from consultant. (Milack) 10/07 - Comments have been sent to consultant and modified workplan has been approved. Injection program was finished in late November. (Milack) May 2010 - The pilot study conducted in August 2006 consisted of ORC injection in eight wells and was evaluated after two quarterly sampling events. Results from the April 13, 2007 Site Status Update Report showed that overall contaminant concentrations decreased although there was some rebound in a number of wells. On August 28, 2007 Kleinfelder submitted a Remedial Action Plan Amendment for In-situ Chemical Oxidant injections and additional Oxygen Releasing Compound injections. The work plan was approved October 29, 2007 and the work was completed in late November. Site Status Update reports were received on March 25, 2008 and on July 7, 2008. These reports indicated that conditions continue to be favorable for natural degradation and the ORC applications appear to be working. A request to conduct a second ORC in-situ treatment was approved on August 12, 2008 and injections were conducted on September 9-10, 2008. A request to approve a third injection was received and approved on March 20, 2009. The injection was conducted on May 21-22, 2009 and an additional injection was conducted on November 16-17, 2009. The latest SSUR was issued April 29, 2010. The latest groundwater sampling rounds were conducted in February 2010

Map ID  
Direction  
Distance  
Elevation

MAP FINDINGS

Site

Database(s)

EDR ID Number  
EPA ID Number

**MOBIL S/S #17-JTP (Continued)**

**S112231326**

and May 2010. Based on these results, a determination will be made as to the need for additional remedial action. July 2010 - Another ISCO injection was conducted July 29-30, 2010. Oct. 2010 - A SSUR was received. November 2010 - EM has handed the project over to Liberty Petroleum Realty LLC. See 11/18/10 letter from Liberty. Feb. 2011 - Arcadis sent in an SSUR. April 2011 - Arcadis submitted an SSUR. Project transferred to J. Drumm on 11/22/11. (11/25/11) ARCADIS to submit design of AS/SVe system surrounding MW-13A. (1/4/12) SSUR received 1/30/12. Design of AS/SVE was received on 1/31/12 and approved on 2/24/12. (2/24/12) ARCADIS has completed installation of sparge wells. No blowers or extraction equipment on site yet. (4/27/12) AS/SVE system is expected to be installed first week of June. (5/25/12) AS/SVE system was operated for the first time on 6/5/12. System will be operated twice a month. Monitoring well 14 destroyed when NYC replaced sidewalk. Well will be re-installed. Next sampling scheduled for August. (6/21/12) MW-14 is scheduled to be re-installed in September. (8/27/12) MW-14 can't be reinstalled until the sidewalk replacement work is complete. The sidewalk work should be complete in December. (11/6/12) Sidewalk work was temporarily suspended due to the hurricane. Sidewalk should be completed in January. An SSUR was submitted on 10/30/12 showing increasing contamination in several of the monitoring wells. Arcadis attributes this to the SVE system, claiming that it has caused some contamination to become mobil. (12/20/12) Sidewalk work is still not complete. Re-installation of MW-14 will be delayed even further. (1/28/13) MW-7 was decommissioned on 3/11/13. (3/26/13) Arcadis has received permit for re-installation of MW-14. Well should be installed by end of May. (4/24/13) MW-14 has been successfully installed. The next round of sampling will include the following additional tests Alkalinity by EPA Method 310.1/Standard Method (SM) 2320B Dissolved total iron, manganese, and magnesium - field filtered by EPA Method 200.7/SW846 610 Nitrate by EPA Method 353.2/SM 4500NO2B Sulfate by EPA Method 300/SW846 9056 Methane by Method AM20GAX Total nitrogen (TKN) by EPA Method 351.2 Total organic carbon (TOC) by EPA Method 415.1/SW846 9060M Arcadis has requested that they be allowed to switch the remedy to MNA. Since the groundwater concentrations are relatively low, we are allowing it. (10/30/13) Monitoring wells MW-01, MW-03 and MW-10 to be abandoned. (5/29/14) Station has been closed and will be decommissioned in November. (9/29/14) DEc is trying to get the developer to submit a work plan for cleaning up/closing out the spill. (10/28/14) The work plan was approved on 12/17/14. Tank removal started on 12/19/14. Work is expected to be complete on 12/24/14. (12/23/14) During tank removal, additional contamination was discovered. Spill # 14-09922 will be closed administratively. (1/28/15) A work plan for sampling the soils at the site has been submitted and is under review. (4/28/15) The results of the soil sampling were submitted and show that some of the soils are still contaminated at a depth of 15 ft. Well abandonment is expected to start on 7/6/15. (6/30/15) Contractor for Arcadis accidentally abandoned MW-13A, which was scheduled to remain. IPT collected soil samples from the former tank farm. Results expected in September. (7/30/15) Results from the most recent sampling show that the contamination is confined to the upper 15 ft. Owner's contractor will submit a plan for the soil removal in September. (8/27/15) Property is being sold. Work plan for contaminated soil removal to be submitted in November. Work plan for the contaminated soil removal was approved on 11/7/16. Excavation will start on 11/28/16.

Map ID  
Direction  
Distance  
Elevation

MAP FINDINGS

Site

Database(s)

EDR ID Number  
EPA ID Number

**MOBIL S/S #17-JTP (Continued)**

**S112231326**

Remarks: (11/25/16) Excavation is underway. Micro-piles being driven to stabilize area. (12/29/16)"  
"(2) 4K TANKS FAILED PETRO TITE TEST,1ST TANK FAILED AT -1.0GPH,2ND TANK FAILED AT -2.0GPH."

Material:

Site ID: 59213  
Operable Unit ID: 940108  
Operable Unit: 01  
Material ID: 436669  
Material Code: 0009  
Material Name: gasoline  
Case No.: Not reported  
Material FA: Petroleum  
Quantity: .00  
Units: Gallons  
Recovered: .00  
Resource Affected: Not reported  
Oxygenate: True  
Site ID: 59213  
Operable Unit ID: 940108  
Operable Unit: 01  
Material ID: 2096564  
Material Code: 1213A  
Material Name: MTBE (methyl-tert-butyl ether)  
Case No.: 01634044  
Material FA: Hazardous Material  
Quantity: Not reported  
Units: Not reported  
Recovered: Not reported  
Resource Affected: Not reported  
Oxygenate: True

Tank Test:

Site ID: 59213  
Spill Tank Test: 1537093  
Tank Number: Not reported  
Tank Size: 0  
Test Method: 00  
Leak Rate: .00  
Gross Fail: Not reported  
Modified By: Spills  
Last Modified: Not reported  
Test Method: Unknown

**BG571**  
**NE**  
**1/4-1/2**  
**0.408 mi.**  
**2155 ft.**

**MOBIL S/S**  
**253 EAST 2ND STREET**  
**NEW YORK (County), NY**  
**Site 2 of 7 in cluster BG**

**NY LTANKS** **S104275577**  
**NY Spills** **N/A**

**Relative:**  
**Lower**

LTANKS:  
Site ID: 59212  
Spill Number/Closed Date: 9001889 / 2003-09-24  
Spill Date: 1990-05-17  
Spill Cause: Tank Test Failure

**Actual:**  
**17 ft.**

Map ID  
Direction  
Distance  
Elevation

MAP FINDINGS

Site

Database(s)

EDR ID Number  
EPA ID Number

**MOBIL S/S (Continued)**

**S104275577**

Spill Source: Gasoline Station or other PBS Facility  
Spill Class: Known release that creates a file or hazard. DEC Response. Willing Responsible Party. Corrective action taken.  
Cleanup Ceased: Not reported  
Cleanup Meets Standard: False  
SWIS: 3101  
Investigator: SIGONA  
Referred To: Not reported  
Reported to Dept: 1990-05-17  
CID: Not reported  
Water Affected: Not reported  
Spill Notifier: Responsible Party  
Last Inspection: Not reported  
Recommended Penalty: False  
UST Involvement: True  
Remediation Phase: 0  
Date Entered In Computer: 1990-05-22  
Spill Record Last Update: 2003-09-24  
Spiller Name: Not reported  
Spiller Company: EXXONMOBIL CORP.  
Spiller Address: Not reported  
Spiller City,St,Zip: ZZ  
Spiller County: 001  
Spiller Contact: Not reported  
Spiller Phone: Not reported  
Spiller Extention: Not reported  
DEC Region: 2  
DER Facility ID: 55287  
DEC Memo: ""  
Remarks: "4K TANK FAILED SYSTEM TEST, PETRO TITE, WILL EXCAVATE, ISOLATE & RETEST."

Material:  
Site ID: 59212  
Operable Unit ID: 941743  
Operable Unit: 01  
Material ID: 436665  
Material Code: 0009  
Material Name: gasoline  
Case No.: Not reported  
Material FA: Petroleum  
Quantity: .00  
Units: Gallons  
Recovered: .00  
Resource Affected: Not reported  
Oxygenate: Not reported

Tank Test:  
Site ID: 59212  
Spill Tank Test: 1537091  
Tank Number: Not reported  
Tank Size: 0  
Test Method: 00  
Leak Rate: .00  
Gross Fail: Not reported  
Modified By: Spills

Map ID  
Direction  
Distance  
Elevation

MAP FINDINGS

Site

Database(s)

EDR ID Number  
EPA ID Number

**MOBIL S/S (Continued)**

**S104275577**

Last Modified: Not reported  
Test Method: Unknown

Site ID: 59214  
Spill Number/Closed Date: 9204411 / 1995-02-22  
Spill Date: 1992-07-16  
Spill Cause: Tank Test Failure  
Spill Source: Gasoline Station or other PBS Facility  
Spill Class: Known release that creates a file or hazard. DEC Response. Willing Responsible Party. Corrective action taken.

Cleanup Ceased: 1995-02-22  
Cleanup Meets Standard: False  
SWIS: 3101  
Investigator: SIGONA  
Referred To: Not reported  
Reported to Dept: 1992-07-17  
CID: Not reported  
Water Affected: Not reported  
Spill Notifier: Tank Tester  
Last Inspection: Not reported  
Recommended Penalty: False  
UST Involvement: True  
Remediation Phase: 0  
Date Entered In Computer: 1992-07-22  
Spill Record Last Update: 2003-09-24  
Spiller Name: Not reported  
Spiller Company: EXXONMOBIL CORP  
Spiller Address: Not reported  
Spiller City,St,Zip: ZZ -  
Spiller County: 001  
Spiller Contact: Not reported  
Spiller Phone: Not reported  
Spiller Extention: Not reported  
DEC Region: 2  
DER Facility ID: 55287  
DEC Memo: ""  
Remarks: "TWO 4K MANIFOLDED. CROSS REFERENCE TO SPILL # 9001894"

**Material:**

Site ID: 59214  
Operable Unit ID: 971801  
Operable Unit: 01  
Material ID: 412137  
Material Code: 0009  
Material Name: gasoline  
Case No.: Not reported  
Material FA: Petroleum  
Quantity: .00  
Units: Gallons  
Recovered: .00  
Resource Affected: Not reported  
Oxygenate: Not reported

**Tank Test:**

Site ID: 59214

Map ID  
Direction  
Distance  
Elevation

MAP FINDINGS

Site

Database(s)

EDR ID Number  
EPA ID Number

**MOBIL S/S (Continued)**

**S104275577**

Spill Tank Test: 1540249  
Tank Number: Not reported  
Tank Size: 0  
Test Method: 00  
Leak Rate: .00  
Gross Fail: Not reported  
Modified By: Spills  
Last Modified: Not reported  
Test Method: Unknown

**SPILLS:**

Facility ID: 0402385  
Facility Type: ER  
DER Facility ID: 55287  
Site ID: 59211  
DEC Region: 2  
Spill Date: 2004-06-03  
Spill Number/Closed Date: 0402385 / 2004-06-10  
Spill Cause: Unknown  
Spill Class: Known release with minimal potential for fire or hazard. DEC Response.  
Willing Responsible Party. Corrective action taken.

SWIS: 3101  
Investigator: DKHARRIN  
Referred To: Not reported  
Reported to Dept: 2004-06-03  
CID: 444  
Water Affected: Not reported  
Spill Source: Gasoline Station or other PBS Facility  
Spill Notifier: Responsible Party  
Cleanup Ceased: Not reported  
Cleanup Meets Std: False  
Last Inspection: Not reported  
Recommended Penalty: False  
UST Trust: False  
Remediation Phase: 0  
Date Entered In Computer: 2004-06-03  
Spill Record Last Update: 2004-11-10  
Spiller Name: FRANK MESSINA  
Spiller Company: EXXON MOBIL 17JTT  
Spiller Address: 253 EAST 2ND STREET  
Spiller City,St,Zip: NEW YORK, NY  
Spiller Company: 001  
Contact Name: FRANK MESSINA  
Contact Phone: (908) 730-2055  
DEC Memo: "Prior to Sept, 2004 data translation this spill Lead\_DEC Field was HARRINGTON 6/10/04 Spill being investigated and remediated under spill 9001894. Refer to 9001894. Rommel"

Remarks: "waste oil found on soil by fill pipe: all cleaned up: "

**Material:**

Site ID: 59211  
Operable Unit ID: 886115  
Operable Unit: 01  
Material ID: 490007  
Material Code: 0022  
Material Name: waste oil/used oil

Map ID  
Direction  
Distance  
Elevation

MAP FINDINGS

Site

Database(s)

EDR ID Number  
EPA ID Number

**MOBIL S/S (Continued)**

**S104275577**

Case No.: Not reported  
Material FA: Petroleum  
Quantity: .00  
Units: Pounds  
Recovered: .00  
Resource Affected: Not reported  
Oxygenate: Not reported

Tank Test:

**BG572**  
**NE**  
**1/4-1/2**  
**0.408 mi.**  
**2155 ft.**

**MOBIL GAS #13158**  
**253 EAST 2ND STREET**  
**NEW YORK (County), NY**  
**Site 3 of 7 in cluster BG**

**NY LTANKS** **S112231161**  
**N/A**

**Relative:**  
**Lower**

**LTANKS:**

**Actual:**  
**17 ft.**

Site ID: 59209  
Spill Number/Closed Date: 0400939 / 2004-06-10  
Spill Date: 2004-04-27  
Spill Cause: Tank Test Failure  
Spill Source: Gasoline Station or other PBS Facility  
Spill Class: Known release with minimal potential for fire or hazard. DEC Response.  
Willing Responsible Party. Corrective action taken.  
Cleanup Ceased: Not reported  
Cleanup Meets Standard: False  
SWIS: 3101  
Investigator: DKHARRIN  
Referred To: Not reported  
Reported to Dept: 2004-04-27  
CID: 407  
Water Affected: Not reported  
Spill Notifier: Tank Tester  
Last Inspection: Not reported  
Recommended Penalty: False  
UST Involvement: False  
Remediation Phase: 0  
Date Entered In Computer: 2004-04-27  
Spill Record Last Update: 2004-06-10  
Spiller Name: Not reported  
Spiller Company: Not reported  
Spiller Address: Not reported  
Spiller City,St,Zip: \*\*\*Update\*\*\*, ZZ  
Spiller County: 001  
Spiller Contact: JAY HOFFICKER  
Spiller Phone: (908) 272-6579  
Spiller Extention: Not reported  
DEC Region: 2  
DER Facility ID: 55287  
DEC Memo: "Prior to Sept, 2004 data translation this spill Lead\_DEC Field was HARRINGTON This site is associated with a longterm spill # 9001894 6/10/04 Spill being investigated and remediated under spill 9001894. Refer to 9001894. Rommel "

Remarks:

"Mobil will investigate and retest, the tank is a double wall tank and the outer wall is tight."



Map ID  
Direction  
Distance  
Elevation

MAP FINDINGS

Site

Database(s)

EDR ID Number  
EPA ID Number

**MOBIL GAS #13158 (Continued)**

**S112231161**

Material:

Tank Test:

Site ID: 59209  
Spill Tank Test: 1529209  
Tank Number: 104  
Tank Size: 4000  
Test Method: 03  
Leak Rate: .00  
Gross Fail: Not reported  
Modified By: Spills  
Last Modified: Not reported  
Test Method: Horner EZ Check I or II

**BH573**  
**WNW**  
**1/4-1/2**  
**0.410 mi.**  
**2166 ft.**

**APT. BUILDING**  
**92 -96 ELIZABETH ST**  
**NEW YORK, NY**  
**Site 1 of 2 in cluster BH**

**NY LTANKS** **S108983100**  
**N/A**

**Relative:**  
**Higher**

LTANKS:

Site ID: 392814  
Spill Number/Closed Date: 0711345 / 2008-03-11  
Spill Date: 2008-01-28  
Spill Cause: Tank Test Failure  
Spill Source: Private Dwelling  
Spill Class: Known release with minimal potential for fire or hazard. DEC Response. Willing Responsible Party. Corrective action taken.  
Cleanup Ceased: Not reported  
Cleanup Meets Standard: False  
SWIS: 3101  
Investigator: bkfalvey  
Referred To: Not reported  
Reported to Dept: 2008-01-28  
CID: 408  
Water Affected: Not reported  
Spill Notifier: Tank Tester  
Last Inspection: Not reported  
Recommended Penalty: False  
UST Involvement: Not reported  
Remediation Phase: 0  
Date Entered In Computer: 2008-01-28  
Spill Record Last Update: 2008-03-11  
Spiller Name: Not reported  
Spiller Company: APT. BUILDING  
Spiller Address: 92 -96 ELIZABETH ST  
Spiller City,St,Zip: NEW YORK, NY  
Spiller County: 001  
Spiller Contact: MARLIN JOSEPH  
Spiller Phone: (718) 624-4842  
Spiller Extention: 112  
DEC Region: 2  
DER Facility ID: 342403  
DEC Memo: "1/21/08 bf: Called Winnie Lee (212)608-2914 and left message to call back. She called back and told me that Petroleum Tank Cleaners is coming back today to look at tank and give proposal for repairs.

**Actual:**  
**35 ft.**

Map ID  
 Direction  
 Distance  
 Elevation

MAP FINDINGS

Site

Database(s)

EDR ID Number  
 EPA ID Number

**APT. BUILDING (Continued)**

**S108983100**

Confirmed address as same as PBS application. Sent ttf letter to:  
 Winnie Lee Gong Park Realty Corp. 132 Nassau Street, Suite 1300 New  
 York, NY 10038 3/11/08 Received fax from M. Salamack of Petroleum  
 Tank Cleaners. There was a hole in the vent line. Line was replaced.  
 No contamination found during work. Tank retested and passed. NFA. bf  
 "

Remarks: "DRY PORTION LEAK;"

Material:

Site ID: 392814  
 Operable Unit ID: 1149797  
 Operable Unit: 01  
 Material ID: 2140356  
 Material Code: 0001A  
 Material Name: #2 fuel oil  
 Case No.: Not reported  
 Material FA: Petroleum  
 Quantity: .00  
 Units: Gallons  
 Recovered: .00  
 Resource Affected: Not reported  
 Oxygenate: Not reported

Tank Test:

Site ID: 392814  
 Spill Tank Test: 2384569  
 Tank Number: Not reported  
 Tank Size: 3000  
 Test Method: 03  
 Leak Rate: .00  
 Gross Fail: Not reported  
 Modified By: Watchdog  
 Last Modified: Not reported  
 Test Method: Horner EZ Check I or II

**BI574**  
**South**  
**1/4-1/2**  
**0.410 mi.**  
**2167 ft.**

**TWO BRIDGES -NYCHA**  
**286 SOUTH STREET**  
**MANHATTAN, NY**

**NY LTANKS** **S104073615**  
**NY Spills** **N/A**

**Site 1 of 3 in cluster BI**

**Relative:**  
**Lower**

LTANKS:

Site ID: 63174  
 Spill Number/Closed Date: 9609858 / 1996-11-18  
 Spill Date: 1996-11-07  
 Spill Cause: Tank Overfill  
 Spill Source: Private Dwelling  
 Spill Class: Known release with minimal potential for fire or hazard. DEC Response.  
 Willing Responsible Party. Corrective action taken.  
 Cleanup Ceased: Not reported  
 Cleanup Meets Standard: False  
 SWIS: 3101  
 Investigator: HEALY  
 Referred To: Not reported  
 Reported to Dept: 1996-11-07  
 CID: 205

**Actual:**  
**9 ft.**

Map ID  
Direction  
Distance  
Elevation

MAP FINDINGS

Site

Database(s)

EDR ID Number  
EPA ID Number

**TWO BRIDGES -NYCHA (Continued)**

**S104073615**

Water Affected: Not reported  
Spill Notifier: Responsible Party  
Last Inspection: Not reported  
Recommended Penalty: False  
UST Involvement: False  
Remediation Phase: 0  
Date Entered In Computer: 1996-11-07  
Spill Record Last Update: 1996-11-18  
Spiller Name: CALLER  
Spiller Company: NYC HOUSING AUTHORITY  
Spiller Address: 250 BROADWAY 16TH FLOOR  
Spiller City,St,Zip: MANHATTAN, NY  
Spiller County: 001  
Spiller Contact: CALLER  
Spiller Phone: (212) 306-8480  
Spiller Extention: Not reported  
DEC Region: 2  
DER Facility ID: 61093  
DEC Memo: ""  
Remarks: "overfilled tank."

**Material:**

Site ID: 63174  
Operable Unit ID: 1041345  
Operable Unit: 01  
Material ID: 342074  
Material Code: 0002A  
Material Name: #4 fuel oil  
Case No.: Not reported  
Material FA: Petroleum  
Quantity: 30.00  
Units: Gallons  
Recovered: .00  
Resource Affected: Not reported  
Oxygenate: Not reported

**Tank Test:**

Site ID: 130019  
Spill Number/Closed Date: 9609854 / 1996-11-18  
Spill Date: 1996-11-07  
Spill Cause: Tank Overfill  
Spill Source: Commercial/Industrial  
Spill Class: Known release with minimal potential for fire or hazard. DEC Response.  
Willing Responsible Party. Corrective action taken.  
Cleanup Ceased: Not reported  
Cleanup Meets Standard: False  
SWIS: 3101  
Investigator: HEALY  
Referred To: Not reported  
Reported to Dept: 1996-11-07  
CID: 270  
Water Affected: Not reported  
Spill Notifier: Affected Persons  
Last Inspection: Not reported

Map ID  
Direction  
Distance  
Elevation

MAP FINDINGS

Site

Database(s)

EDR ID Number  
EPA ID Number

**TWO BRIDGES -NYCHA (Continued)**

**S104073615**

Recommended Penalty: False  
UST Involvement: False  
Remediation Phase: 0  
Date Entered In Computer: 1996-11-07  
Spill Record Last Update: 2006-01-18  
Spiller Name: MIKE  
Spiller Company: MYSTIC  
Spiller Address: 1901 STEINWAY ST  
Spiller City,St,Zip: BROOKLYN, NY  
Spiller County: 001  
Spiller Contact: Not reported  
Spiller Phone: Not reported  
Spiller Extention: Not reported  
DEC Region: 2  
DER Facility ID: 61093  
DEC Memo: ""  
Remarks: "driver overfilled tank"

Material:

Site ID: 130019  
Operable Unit ID: 1037792  
Operable Unit: 01  
Material ID: 342070  
Material Code: 0002A  
Material Name: #4 fuel oil  
Case No.: Not reported  
Material FA: Petroleum  
Quantity: 20.00  
Units: Gallons  
Recovered: 20.00  
Resource Affected: Not reported  
Oxygenate: Not reported

Tank Test:

Site ID: 130021  
Spill Number/Closed Date: 9613131 / 1997-08-15  
Spill Date: 1997-02-05  
Spill Cause: Tank Test Failure  
Spill Source: Commercial/Industrial  
Spill Class: Known release with minimal potential for fire or hazard. DEC Response.  
Willing Responsible Party. Corrective action taken.  
Cleanup Ceased: Not reported  
Cleanup Meets Standard: False  
SWIS: 3101  
Investigator: HEALY  
Referred To: Not reported  
Reported to Dept: 1997-02-05  
CID: 371  
Water Affected: Not reported  
Spill Notifier: Tank Tester  
Last Inspection: Not reported  
Recommended Penalty: False  
UST Involvement: False  
Remediation Phase: 0

Map ID  
Direction  
Distance  
Elevation

MAP FINDINGS

Site

Database(s)

EDR ID Number  
EPA ID Number

**TWO BRIDGES -NYCHA (Continued)**

**S104073615**

Date Entered In Computer: 1997-02-05  
Spill Record Last Update: 2005-12-08  
Spiller Name: FRANK OCELLO  
Spiller Company: NYC HOUSING AUTHORITY  
Spiller Address: Not reported  
Spiller City,St,Zip: ZZ  
Spiller County: 001  
Spiller Contact: Not reported  
Spiller Phone: Not reported  
Spiller Extention: Not reported  
DEC Region: 2  
DER Facility ID: 61093  
DEC Memo: ""  
Remarks: "TANK FAILED TEST. NO VISIBLE SPILL."

**Material:**

Site ID: 130021  
Operable Unit ID: 1044665  
Operable Unit: 01  
Material ID: 341779  
Material Code: 0002A  
Material Name: #4 fuel oil  
Case No.: Not reported  
Material FA: Petroleum  
Quantity: .00  
Units: Gallons  
Recovered: .00  
Resource Affected: Not reported  
Oxygenate: Not reported

**Tank Test:**

Site ID: 130021  
Spill Tank Test: 1544989  
Tank Number: 001  
Tank Size: 15000  
Test Method: 03  
Leak Rate: .00  
Gross Fail: Not reported  
Modified By: Spills  
Last Modified: Not reported  
Test Method: Horner EZ Check I or II

**SPILLS:**

Facility ID: 0313474  
Facility Type: ER  
DER Facility ID: 61093  
Site ID: 130016  
DEC Region: 2  
Spill Date: 2004-03-09  
Spill Number/Closed Date: 0313474 / Not Reported  
Spill Cause: Unknown  
Spill Class: Known release with minimal potential for fire or hazard. DEC Response. Willing Responsible Party. Corrective action taken.  
SWIS: 3101  
Investigator: jkann

Map ID  
Direction  
Distance  
Elevation

MAP FINDINGS

Site

Database(s)

EDR ID Number  
EPA ID Number

**TWO BRIDGES -NYCHA (Continued)**

**S104073615**

Referred To: CONSOLIDATED WITH 9612533  
Reported to Dept: 2004-03-09  
CID: 404  
Water Affected: Not reported  
Spill Source: Commercial/Industrial  
Spill Notifier: Responsible Party  
Cleanup Ceased: Not reported  
Cleanup Meets Std: False  
Last Inspection: Not reported  
Recommended Penalty: False  
UST Trust: False  
Remediation Phase: 1  
Date Entered In Computer: 2004-03-09  
Spill Record Last Update: 2008-08-05  
Spiller Name: MARIO MANDALONE  
Spiller Company: NYC HOUSING AUTHORITY  
Spiller Address: 23-02 49TH AVE  
Spiller City,St,Zip: LONG ISLAND CITY, NY 11101  
Spiller Company: 001  
Contact Name: JOSEPH MANGIA  
Contact Phone: (212) 732-0700  
DEC Memo: "Prior to Sept, 2004 data translation this spill Lead\_DEC Field was KOLLEENY 11/02/05: This spill transferred from J.Kolleeny to S.Kraszewski. 01/13/06: Reviewed NYCHA spill report and it mentions that the Site Assessment report is available, however it is not on file. Must request report for reiev. - SK 01/18/06: Reviewed April 2004 Site Assessment Report prepared by Gordon Environmental for spill #9704850. A 15K tank installed in 1975 was removed and replaced by an 8K tank storing #2 fuel oil. No GW was encountered during excavation. A total of 11 soil samples and 14 PID readings were taken from the excavation pit including the fill and return lines. PID readings ranged from 5.2 ppm to 23.4 ppm, with the highest readings located at the south end of the excavation pit. The first four samples came from the bottom of the excavation pit, although it is unclear where they were sampled. Sample #4 showed VOC contamination of four compounds above TAGM RSCO limits at the south end of the excavation pit. Sample #5 taken from the south wall detected three volatile compounds above TAGM RSCO limits. Most other pit and piping samples show detectable levels of VOC or SVOC contamination but not above TAGM RSCOs. No SVOC contamination above RSCOs is present in samples outside the pit. However, none of the samples taken were analyzed for both VOC and SVOC compounds. It is difficult to estimate whether the contamination present at the south end of the pit is the result of a release of fuel oil or residual fill contamination or both. Nonetheless, it is clear that soil contamination is present and site therefore must be investigated. Full soil and GW delineation must take place to determine the extent of the spill's impact. I have emailed Ralph Trocchio informing him that a site investigation is required to delineate the extent of the soil and GW impacts. A work action plan must be submitted first for review before starting work at the site. Also, the new investigation should address the most recent spill number. - SK 03/28/06: Sent Email to Cris Sawyer at NYCHA requesting soil borings and a GW sample to determine if any remedial action is warranted. Expecting report by April 21. - SK 08/05/08: According to GF report of November 2006, additional work is required. Will request that NYCHA add two bridges to their schedule D. Spill 9612533 closed and consolidated with this spill. - J.Kann "

Map ID  
Direction  
Distance  
Elevation

MAP FINDINGS

Site

Database(s)

EDR ID Number  
EPA ID Number

**TWO BRIDGES -NYCHA (Continued)**

**S104073615**

Remarks: "Gordon Environmental is doing a tank removal and found contaminated soil. the tank is in the process of being removed. the contaminated soil will be stockpiled and removed. "

Material:

Site ID: 130016  
Operable Unit ID: 878643  
Operable Unit: 01  
Material ID: 498621  
Material Code: 0001A  
Material Name: #2 fuel oil  
Case No.: Not reported  
Material FA: Petroleum  
Quantity: .00  
Units: Pounds  
Recovered: .00  
Resource Affected: Not reported  
Oxygenate: Not reported

Tank Test:

**BI575**  
**South**  
**1/4-1/2**  
**0.410 mi.**  
**2167 ft.**

**TWO BRIDGES HOUSES -NYCHA**  
**286 SOUTH STREET**  
**MANHATTAN, NY**  
**Site 2 of 3 in cluster BI**

**NY LTANKS** **S102235270**  
**NY Spills** **N/A**

**Relative:**  
**Lower**

LTANKS:

Site ID: 63175  
Spill Number/Closed Date: 9704850 / 2006-01-18  
Spill Date: 1997-07-23  
Spill Cause: Tank Test Failure  
Spill Source: Private Dwelling  
Spill Class: Known release that creates potential for fire or hazard. DEC Response. Willing Responsible Party. Corrective action taken.  
Cleanup Ceased: Not reported  
Cleanup Meets Standard: False  
SWIS: 3101  
Investigator: SWKRASZE  
Referred To: Not reported  
Reported to Dept: 1997-07-23  
CID: 205  
Water Affected: Not reported  
Spill Notifier: Responsible Party  
Last Inspection: Not reported  
Recommended Penalty: False  
UST Involvement: False  
Remediation Phase: 0  
Date Entered In Computer: 1997-07-23  
Spill Record Last Update: 2006-01-18  
Spiller Name: CALLER  
Spiller Company: NYC HOUSING AUTHORITY  
Spiller Address: 250 BROADWAY 16TH FLOOR  
Spiller City,St,Zip: MANHATTAN, NY  
Spiller County: 001  
Spiller Contact: CALLER  
Spiller Phone: (212) 306-3233

**Actual:**  
**9 ft.**

Map ID  
Direction  
Distance  
Elevation

MAP FINDINGS

Site

Database(s)

EDR ID Number  
EPA ID Number

**TWO BRIDGES HOUSES -NYCHA (Continued)**

**S102235270**

Spiller Extention: Not reported  
DEC Region: 2  
DER Facility ID: 61093  
DEC Memo: "12/08/05: This spill transferred from J.Kolleeny to S.Kraszewski.  
01/18/06: This spill closed to consolidate with open spill #0313474.  
- SK"  
Remarks: "TANK TEST FAILED."

Material:

Tank Test:  
Site ID: 63175  
Spill Tank Test: 1545223  
Tank Number: 1  
Tank Size: 15000  
Test Method: 03  
Leak Rate: .00  
Gross Fail: Not reported  
Modified By: Spills  
Last Modified: Not reported  
Test Method: Horner EZ Check I or II

SPILLS:

Facility ID: 9612533  
Facility Type: ER  
DER Facility ID: 61093  
Site ID: 130020  
DEC Region: 2  
Spill Date: 1997-01-21  
Spill Number/Closed Date: 9612533 / 2008-08-05  
Spill Cause: Unknown  
Spill Class: Known release with minimal potential for fire or hazard. DEC Response.  
Willing Responsible Party. Corrective action taken.  
SWIS: 3101  
Investigator: jkkann  
Referred To: CONSOLIDATED WITH 0313474  
Reported to Dept: 1997-01-21  
CID: 297  
Water Affected: Not reported  
Spill Source: Institutional, Educational, Gov., Other  
Spill Notifier: Affected Persons  
Cleanup Ceased: Not reported  
Cleanup Meets Std: False  
Last Inspection: Not reported  
Recommended Penalty: False  
UST Trust: False  
Remediation Phase: 0  
Date Entered In Computer: 1997-01-21  
Spill Record Last Update: 2008-08-05  
Spiller Name: ED MALONE  
Spiller Company: NYC HOUSING AUTH  
Spiller Address: 250 BROADWAY  
Spiller City,St,Zip: NEW YORK NEW YORK, NY 10007-  
001  
Spiller Company: 001  
Contact Name: Not reported



Map ID  
Direction  
Distance  
Elevation

MAP FINDINGS

Site

Database(s)

EDR ID Number  
EPA ID Number

**TWO BRIDGES HOUSES -NYCHA (Continued)**

**S102235270**

Contact Phone: Not reported  
DEC Memo: "12/09/05: This spill transferred from J.Kolleeny to S.Kraszewski.  
01/18/06: No documentation associated with this spill, must contact  
NYCHA for information. - SK 03/28/06: This spill transferred to  
K.Tang - SK 08/05/08: J.Kann - consolidated with spill 0313474."  
Remarks: "AN APARTMENT BUILDING NEXT TO A CON-ED VAULT SEMMS TO BE LEAKING #2  
OIL THROUGH THE WALL - NYC HOUSING WAS ADVISED APPROX 1 YEAR AGO AND  
IT WAS DISCOVERED AGAIN - CON ED WOULD LIKE A REPRESENTATIVE FROM DEC  
TO INVESTIGATE THE PROBLEM"

Material:

Site ID: 130020  
Operable Unit ID: 1040365  
Operable Unit: 01  
Material ID: 341176  
Material Code: 0001A  
Material Name: #2 fuel oil  
Case No.: Not reported  
Material FA: Petroleum  
Quantity: .00  
Units: Gallons  
Recovered: .00  
Resource Affected: Not reported  
Oxygenate: Not reported

Tank Test:

Facility ID: 9602180  
Facility Type: ER  
DER Facility ID: 61093  
Site ID: 130018  
DEC Region: 2  
Spill Date: 1996-05-15  
Spill Number/Closed Date: 9602180 / 2005-11-02  
Spill Cause: Other  
Spill Class: Known release with minimal potential for fire or hazard. DEC Response.  
Willing Responsible Party. Corrective action taken.  
SWIS: 3101  
Investigator: SWKRASZE  
Referred To: Not reported  
Reported to Dept: 1996-05-15  
CID: 349  
Water Affected: Not reported  
Spill Source: Institutional, Educational, Gov., Other  
Spill Notifier: Responsible Party  
Cleanup Ceased: Not reported  
Cleanup Meets Std: False  
Last Inspection: Not reported  
Recommended Penalty: False  
UST Trust: False  
Remediation Phase: 0  
Date Entered In Computer: 1996-05-15  
Spill Record Last Update: 2006-01-18  
Spiller Name: FRANK OCELLO  
Spiller Company: NYCHA  
Spiller Address: 250 BRAODWAY

Map ID  
Direction  
Distance  
Elevation

MAP FINDINGS

Site

Database(s)

EDR ID Number  
EPA ID Number

**TWO BRIDGES HOUSES -NYCHA (Continued)**

**S102235270**

Spiller City,St,Zip: MANHATTAN, NY  
Spiller Company: 001  
Contact Name: TOM RERES  
Contact Phone: (212) 732-0700  
DEC Memo: "11/02/05: This spill transferred from J.Kolleey to S.Kraszewski This spill closed to consolidate with open spill #0313474."  
Remarks: "CONTAMINATED SOIL FOUND - CALLER BELIEVES IT IS FROM AN OLD SPILL - 55 GAL WAS FILLED W/CONTAMINATED SOIL"

Material:

Site ID: 130018  
Operable Unit ID: 1033736  
Operable Unit: 01  
Material ID: 351980  
Material Code: 0002A  
Material Name: #4 fuel oil  
Case No.: Not reported  
Material FA: Petroleum  
Quantity: .00  
Units: Gallons  
Recovered: .00  
Resource Affected: Not reported  
Oxygenate: Not reported

Tank Test:

Facility ID: 8912406  
Facility Type: ER  
DER Facility ID: 61093  
Site ID: 130017  
DEC Region: 2  
Spill Date: 1990-03-29  
Spill Number/Closed Date: 8912406 / 1992-12-08  
Spill Cause: Equipment Failure  
Spill Class: Known release with minimal potential for fire or hazard. DEC Response. Willing Responsible Party. Corrective action taken.  
SWIS: 3101  
Investigator: HEALY  
Referred To: Not reported  
Reported to Dept: 1990-03-29  
CID: Not reported  
Water Affected: Not reported  
Spill Source: Institutional, Educational, Gov., Other  
Spill Notifier: Responsible Party  
Cleanup Ceased: 1992-12-08  
Cleanup Meets Std: True  
Last Inspection: Not reported  
Recommended Penalty: False  
UST Trust: False  
Remediation Phase: 0  
Date Entered In Computer: 1990-03-30  
Spill Record Last Update: 2006-03-28  
Spiller Name: RICHARD HELFAN  
Spiller Company: NYCHA  
Spiller Address: Not reported  
Spiller City,St,Zip: ZZ

Map ID  
 Direction  
 Distance  
 Elevation

MAP FINDINGS

Site

Database(s)

EDR ID Number  
 EPA ID Number

**TWO BRIDGES HOUSES -NYCHA (Continued)**

**S102235270**

Spiller Company: 001  
 Contact Name: Not reported  
 Contact Phone: Not reported  
 DEC Memo: ""  
 Remarks: "MANHOLE GASKET FAILED - OIL CONTAINED IN TK RM - PETRO TK CLEANING  
 CO VAC TRUCK ON SITE & MAKING REPAIRS."

Material:  
 Site ID: 130017  
 Operable Unit ID: 939165  
 Operable Unit: 01  
 Material ID: 438341  
 Material Code: 0003A  
 Material Name: #6 fuel oil  
 Case No.: Not reported  
 Material FA: Petroleum  
 Quantity: 100.00  
 Units: Gallons  
 Recovered: .00  
 Resource Affected: Not reported  
 Oxygenate: Not reported

Tank Test:  
 Site ID: 130017  
 Spill Tank Test: 1536896  
 Tank Number: Not reported  
 Tank Size: 0  
 Test Method: 00  
 Leak Rate: .00  
 Gross Fail: Not reported  
 Modified By: Spills  
 Last Modified: Not reported  
 Test Method: Unknown

**BH576**  
**West**  
**1/4-1/2**  
**0.415 mi.**  
**2191 ft.**

**CLOSED-LACKOF RECENT INFO**  
**88 ELIZABETH ST**  
**MANHATTAN, NY**

**NY LTANKS** **S103238300**  
**N/A**

**Site 2 of 2 in cluster BH**

**Relative:**  
**Higher**

LTANKS:  
 Site ID: 124745  
 Spill Number/Closed Date: 9800499 / 2003-03-18  
 Spill Date: 1998-04-10  
 Spill Cause: Tank Test Failure  
 Spill Source: Institutional, Educational, Gov., Other  
 Spill Class: Known release that creates potential for fire or hazard. DEC Response.  
 Willing Responsible Party. Corrective action taken.  
 Cleanup Ceased: Not reported  
 Cleanup Meets Standard: False  
 SWIS: 3101  
 Investigator: ADMIN. CLOSED  
 Referred To: Not reported  
 Reported to Dept: 1998-04-13  
 CID: 322  
 Water Affected: Not reported  
 Spill Notifier: Tank Tester

**Actual:**  
**35 ft.**

Map ID  
Direction  
Distance  
Elevation

MAP FINDINGS

Site

Database(s)

EDR ID Number  
EPA ID Number

**CLOSED-LACKOF RECENT INFO (Continued)**

**S103238300**

Last Inspection: Not reported  
Recommended Penalty: False  
UST Involvement: False  
Remediation Phase: 0  
Date Entered In Computer: 1998-04-13  
Spill Record Last Update: 2003-03-18  
Spiller Name: MR WONG  
Spiller Company: Not reported  
Spiller Address: 88 ELIZABETH ST  
Spiller City,St,Zip: MANHATTAN, ZZ  
Spiller County: 001  
Spiller Contact: MR WONG  
Spiller Phone: (718) 969-0822  
Spiller Extention: Not reported  
DEC Region: 2  
DER Facility ID: 108000  
DEC Memo: ""  
Remarks: "FAILURE OF TANK TEST CLOSED DUE TO LACK OF ANY RECENT INFO - DOES NOT MEET ANY CLEANUP REQUIREMENTS."

**Material:**

Site ID: 124745  
Operable Unit ID: 1061026  
Operable Unit: 01  
Material ID: 322465  
Material Code: 0001A  
Material Name: #2 fuel oil  
Case No.: Not reported  
Material FA: Petroleum  
Quantity: .00  
Units: Gallons  
Recovered: .00  
Resource Affected: Not reported  
Oxygenate: Not reported

**Tank Test:**

Site ID: 124745  
Spill Tank Test: 1545771  
Tank Number: 1  
Tank Size: 1500  
Test Method: 03  
Leak Rate: .00  
Gross Fail: Not reported  
Modified By: Spills  
Last Modified: Not reported  
Test Method: Horner EZ Check I or II

Map ID  
Direction  
Distance  
Elevation

MAP FINDINGS

Site

Database(s)

EDR ID Number  
EPA ID Number

**BG577**  
**NE**  
**1/4-1/2**  
**0.418 mi.**  
**2205 ft.**

**APARTMENT BUILDING**  
**248 EAST 2ND ST.**  
**MANHATTAN, NY**  
**Site 4 of 7 in cluster BG**

**NY LTANKS** **S106868849**  
**N/A**

**Relative:**  
**Lower**

LTANKS:

**Actual:**  
**18 ft.**

Site ID: 338502  
Spill Number/Closed Date: 0412888 / 2005-03-10  
Spill Date: 2005-03-09  
Spill Cause: Tank Test Failure  
Spill Source: Commercial/Industrial  
Spill Class: Not reported  
Cleanup Ceased: Not reported  
Cleanup Meets Standard: False  
SWIS: 3101  
Investigator: CESAWYER  
Referred To: Not reported  
Reported to Dept: 2005-03-09  
CID: 408  
Water Affected: Not reported  
Spill Notifier: Tank Tester  
Last Inspection: Not reported  
Recommended Penalty: False  
UST Involvement: False  
Remediation Phase: 0  
Date Entered In Computer: 2005-03-09  
Spill Record Last Update: 2005-03-11  
Spiller Name: JAMES ATAMANUK  
Spiller Company: Not reported  
Spiller Address: 248 EAST 2ND ST.  
Spiller City,St,Zip: MANHATTEN, NY  
Spiller County: 001  
Spiller Contact: JAMES ATAMANUK  
Spiller Phone: (212) 637-2278  
Spiller Extention: Not reported  
DEC Region: 2  
DER Facility ID: 273844  
DEC Memo: "03/10/05 - Sawyer - Please refer to spill number 0412571 for further information. Closed."  
Remarks: "Above ground tank, wrapped in a cement block. The tank was cleaned previously, the patch was not properly welded shut."

Material:

Site ID: 338502  
Operable Unit ID: 1100448  
Operable Unit: 01  
Material ID: 580741  
Material Code: 0002A  
Material Name: #4 fuel oil  
Case No.: Not reported  
Material FA: Petroleum  
Quantity: .00  
Units: Gallons  
Recovered: .00  
Resource Affected: Not reported  
Oxygenate: Not reported

Map ID  
Direction  
Distance  
Elevation

MAP FINDINGS

Site

Database(s)

EDR ID Number  
EPA ID Number

APARTMENT BUILDING (Continued)

S106868849

Tank Test:

Site ID: 338502  
Spill Tank Test: 1548659  
Tank Number: Not reported  
Tank Size: 2500  
Test Method: 00  
Leak Rate: .00  
Gross Fail: Not reported  
Modified By: Watchdog  
Last Modified: Not reported  
Test Method: Unknown

Site ID: 338090  
Spill Number/Closed Date: 0412571 / 2005-06-20  
Spill Date: 2005-02-28  
Spill Cause: Tank Failure  
Spill Source: Private Dwelling  
Spill Class: Known release with minimal potential for fire or hazard. DEC Response.  
Willing Responsible Party. Corrective action taken.

Cleanup Ceased: Not reported  
Cleanup Meets Standard: True  
SWIS: 3101  
Investigator: MJHAGGER  
Referred To: Not reported  
Reported to Dept: 2005-02-28  
CID: 444  
Water Affected: Not reported  
Spill Notifier: Other  
Last Inspection: Not reported  
Recommended Penalty: False  
UST Involvement: False  
Remediation Phase: 0  
Date Entered In Computer: 2005-02-28  
Spill Record Last Update: 2005-06-20  
Spiller Name: DONNA CORTON  
Spiller Company: CORTON HOME  
Spiller Address: 248 EAST 2ND STREET  
Spiller City,St,Zip: MANHATTEN, NY  
Spiller County: 001  
Spiller Contact: DONNA CORTON  
Spiller Phone: (212) 420-1722  
Spiller Extention: Not reported  
DEC Region: 2  
DER Facility ID: 273417  
DEC Memo:

"Owner told Sangesland that tank over filled and was all cleaned up. Oil company said there was a broken patch on the tank that leaked. Sawyer responded to the site. 03/01/05 - Sawyer - Met owner at the site to find numerous workers working very hard to conceal or cover up what had happened. The workers and super were pine mopping the concrete around the tank. There were also painting activities in the stairwell leading to the basement. No evidence of an overfill and the owner has been instructed to pressure test the tank. 03/10/05 - Sawyer - USA Environmental pressure tested the 2500 gallon tank. The tank failed the test. The owner will have to repair the tank and perform borings around the tank. 05/12/05 - Petroleum Tank Cleaners repaired 2500 gal tank and lines. A certified tank test was performed

Map ID  
Direction  
Distance  
Elevation

MAP FINDINGS

Site

Database(s)

EDR ID Number  
EPA ID Number

**APARTMENT BUILDING (Continued)**

**S106868849**

Remarks: and passed. 06/15/05 - Spoke with the owner Mr. Atamanuk, he had performed no borings around the tank. 06/20/05 - I recieved a letter from Mr. Atamanuk and a report from Petroleum Tank Cleaner confirming the tank was repaired, tested, the area surrounding the tank was cleaned, and that no soil borings were necessary."  
"IN BASEMENT OIL TANK LEAKED, THERE WAS A PATCH ON OIL TANK AND IT CAME LOOSE: DRYSTALL WAS PLACED DOWN: OIL CO ON SCENE:"

Material:

Site ID: 338090  
Operable Unit ID: 1100064  
Operable Unit: 01  
Material ID: 580336  
Material Code: 0001A  
Material Name: #2 fuel oil  
Case No.: Not reported  
Material FA: Petroleum  
Quantity: .00  
Units: Gallons  
Recovered: .00  
Resource Affected: Not reported  
Oxygenate: False

Tank Test:

**BG578  
NE  
1/4-1/2  
0.418 mi.  
2205 ft.**

**ATAMANUK RESIDENCE  
248 EAST SECOND STREET  
MANHATTAN, NY  
Site 5 of 7 in cluster BG**

**NY LTANKS S106971807  
N/A**

**Relative:  
Lower**

LTANKS:

Site ID: 345956  
Spill Number/Closed Date: 0501742 / 2006-03-14  
Spill Date: 2005-05-12  
Spill Cause: Tank Test Failure  
Spill Source: Private Dwelling  
Spill Class: Known release with minimal potential for fire or hazard. DEC Response. Willing Responsible Party. Corrective action taken.  
Cleanup Ceased: Not reported  
Cleanup Meets Standard: False  
SWIS: 3101  
Investigator: SMSANGES  
Referred To: Not reported  
Reported to Dept: 2005-05-12  
CID: 409  
Water Affected: Not reported  
Spill Notifier: Tank Tester  
Last Inspection: Not reported  
Recommended Penalty: False  
UST Involvement: False  
Remediation Phase: 0  
Date Entered In Computer: 2005-05-12  
Spill Record Last Update: 2006-03-14  
Spiller Name: JAMES ATAMANUK  
Spiller Company: ATAMANUK RESIDENCE

**Actual:  
18 ft.**

Map ID  
Direction  
Distance  
Elevation

MAP FINDINGS

Site

Database(s)

EDR ID Number  
EPA ID Number

**ATAMANUK RESIDENCE (Continued)**

**S106971807**

Spiller Address: 248 EAST SECOND STREET  
Spiller City,St,Zip: MANHATTAN, NY  
Spiller County: 001  
Spiller Contact: JAMES ATAMANUK  
Spiller Phone: (212) 637-2278  
Spiller Extention: Not reported  
DEC Region: 2  
DER Facility ID: 292210  
DEC Memo: "From PBS Records #2-201006 TTF Ltr sent to Owner: James Atamanuk 155 East 4th Street Apt# 9B New York, NY 10009 02/24/06 Sharif Rahman- I spoke with Mrs. Atamanuk(212-673-2278) and she said the tank was fixed.She would have Mr. Atamanuk send DEC necessary documentation. 02/27/06 Sharif Rahman- Sent ttf again to the above address as per Mr. Atamanuk's request @ fax# (212)473-8268. 03/14/2006 Sangesland reviewed a submittal from Petroleum Tank Cleaners which outlines the retesting of this tank. The tank was isolated and passed, and a check of the vent line found a leak. The vent line was repaired, no contamination was found. The system was retested and passed on May 24, 2005 PTC submitted a copy of the passing tank test."  
Remarks: "ABOVE LIQUID LEAK."

**Material:**

Site ID: 345956  
Operable Unit ID: 1103685  
Operable Unit: 01  
Material ID: 583901  
Material Code: 0001A  
Material Name: #2 fuel oil  
Case No.: Not reported  
Material FA: Petroleum  
Quantity: .00  
Units: Gallons  
Recovered: .00  
Resource Affected: Not reported  
Oxygenate: Not reported

**Tank Test:**

Site ID: 345956  
Spill Tank Test: 1548901  
Tank Number: 1  
Tank Size: 2500  
Test Method: 03  
Leak Rate: .00  
Gross Fail: Not reported  
Modified By: Watchdog  
Last Modified: Not reported  
Test Method: Horner EZ Check I or II



Map ID  
Direction  
Distance  
Elevation

MAP FINDINGS

Site

Database(s)

EDR ID Number  
EPA ID Number

579  
SW  
1/4-1/2  
0.421 mi.  
2224 ft.

18-01 MARKET ST/QUEENS  
18-01 MARKET ST  
NEW YORK CITY, NY

NY LTANKS S104275613  
N/A

Relative:  
Higher

Actual:  
35 ft.

LTANKS:

Site ID: 296696  
Spill Number/Closed Date: 9008643 / 1994-02-14  
Spill Date: 1990-11-07  
Spill Cause: Tank Failure  
Spill Source: Gasoline Station or other PBS Facility  
Spill Class: Known release that creates a file or hazard. DEC Response. Willing Responsible Party. Corrective action taken.  
Cleanup Ceased: 1994-02-14  
Cleanup Meets Standard: True  
SWIS: 4101  
Investigator: SULLIVAN  
Referred To: Not reported  
Reported to Dept: 1990-11-07  
CID: Not reported  
Water Affected: Not reported  
Spill Notifier: Responsible Party  
Last Inspection: Not reported  
Recommended Penalty: False  
UST Involvement: True  
Remediation Phase: 0  
Date Entered In Computer: 1990-11-07  
Spill Record Last Update: 1994-02-14  
Spiller Name: Not reported  
Spiller Company: SUNOCO A  
Spiller Address: Not reported  
Spiller City,St,Zip: ZZ  
Spiller County: 001  
Spiller Contact: Not reported  
Spiller Phone: Not reported  
Spiller Extention: Not reported  
DEC Region: 2  
DER Facility ID: 240093  
DEC Memo: ""  
Remarks: "WHILE EXCAVATING FOUND CONTAMINATED SOIL UNDER TANKS."

Material:

Site ID: 296696  
Operable Unit ID: 949290  
Operable Unit: 01  
Material ID: 432448  
Material Code: 0009  
Material Name: gasoline  
Case No.: Not reported  
Material FA: Petroleum  
Quantity: -1.00  
Units: Not reported  
Recovered: .00  
Resource Affected: Not reported  
Oxygenate: Not reported

Tank Test:

Map ID  
Direction  
Distance  
Elevation

MAP FINDINGS

Site

Database(s)

EDR ID Number  
EPA ID Number

**BI580**      **410 CLINTON AVE/BKLYN**  
**South**      **410 CLINTON AVENUE**  
**1/4-1/2**      **NEW YORK CITY, NY**  
**0.422 mi.**  
**2230 ft.**      **Site 3 of 3 in cluster BI**

**NY LTANKS**      **S102140923**  
**NY Spills**      **N/A**

**Relative:**  
**Lower**

LTANKS:

**Actual:**  
**8 ft.**

Site ID: 262029  
Spill Number/Closed Date: 9012611 / 2004-01-12  
Spill Date: 1991-03-08  
Spill Cause: Tank Overfill  
Spill Source: Private Dwelling  
Spill Class: Known release with minimal potential for fire or hazard. DEC Response.  
Willing Responsible Party. Corrective action taken.  
Cleanup Ceased: Not reported  
Cleanup Meets Standard: False  
SWIS: 2401  
Investigator: RWAUSTIN  
Referred To: Not reported  
Reported to Dept: 1991-03-08  
CID: Not reported  
Water Affected: Not reported  
Spill Notifier: Affected Persons  
Last Inspection: Not reported  
Recommended Penalty: False  
UST Involvement: False  
Remediation Phase: 0  
Date Entered In Computer: 1991-03-08  
Spill Record Last Update: 2004-01-12  
Spiller Name: Not reported  
Spiller Company: MARIAN CRESTO  
Spiller Address: 66-17 MYRTLE AVE  
Spiller City,St,Zip: ZZ  
Spiller County: 001  
Spiller Contact: Not reported  
Spiller Phone: Not reported  
Spiller Extention: Not reported  
DEC Region: 2  
DER Facility ID: 213982  
DEC Memo: "Prior to Sept, 2004 data translation this spill Lead\_DEC Field was  
AUSTIN 1/12/04 - AUSTIN - VAGUE SPILL REPORT FROM 13YRS. AGO - CLOSED  
- ORIG. ASSIGNED TO FINGER - END"  
Remarks: "POSSIBLE LEAK & FUMES, FACILITY INSPECTION"

Material:

Site ID: 262029  
Operable Unit ID: 952370  
Operable Unit: 01  
Material ID: 429081  
Material Code: 0066A  
Material Name: unknown petroleum  
Case No.: Not reported  
Material FA: Petroleum  
Quantity: -1.00  
Units: Pounds  
Recovered: .00  
Resource Affected: Not reported  
Oxygenate: Not reported

Map ID  
Direction  
Distance  
Elevation

MAP FINDINGS

Site

Database(s)

EDR ID Number  
EPA ID Number

410 CLINTON AVE/BKLYN (Continued)

S102140923

Tank Test:

SPILLS:

Facility ID: 9100536  
Facility Type: ER  
DER Facility ID: 159382  
Site ID: 191085  
DEC Region: 2  
Spill Date: 1991-04-14  
Spill Number/Closed Date: 9100536 / 1995-06-07  
Spill Cause: Unknown  
Spill Class: Known release with minimal potential for fire or hazard. DEC Response.  
Willing Responsible Party. Corrective action taken.

SWIS: 2401  
Investigator: FINGER  
Referred To: Not reported  
Reported to Dept: 1991-04-14  
CID: Not reported  
Water Affected: Not reported  
Spill Source: Private Dwelling  
Spill Notifier: Affected Persons  
Cleanup Ceased: 1995-06-07  
Cleanup Meets Std: True  
Last Inspection: Not reported  
Recommended Penalty: False  
UST Trust: False  
Remediation Phase: 0  
Date Entered In Computer: 1991-04-16  
Spill Record Last Update: 1995-06-07  
Spiller Name: Not reported  
Spiller Company: Not reported  
Spiller Address: Not reported  
Spiller City,St,Zip: \*\*\*Update\*\*\*, ZZ  
Spiller Company: 001  
Contact Name: Not reported  
Contact Phone: Not reported  
DEC Memo: ""  
Remarks: "TENANT HAS NO HEAT IN APARTMENT."

Material:

Site ID: 191085  
Operable Unit ID: 954068  
Operable Unit: 01  
Material ID: 426726  
Material Code: 0066A  
Material Name: unknown petroleum  
Case No.: Not reported  
Material FA: Petroleum  
Quantity: -1.00  
Units: Not reported  
Recovered: .00  
Resource Affected: Not reported  
Oxygenate: Not reported

Tank Test:

Map ID  
 Direction  
 Distance  
 Elevation

MAP FINDINGS

Site

Database(s)

EDR ID Number  
 EPA ID Number

**BJ581**  
**ESE**  
**1/4-1/2**  
**0.429 mi.**  
**2264 ft.**

**MANHATTAN EAST 03A DOS -DDC**  
**293 DELANCEY STREET**  
**MANHATTAN, NY**

**NY LTANKS**    **S100168335**  
**NY Spills**    **N/A**

**Site 1 of 2 in cluster BJ**

**Relative:**  
**Lower**

LTANKS:

**Actual:**  
**13 ft.**

Site ID: 322645  
 Spill Number/Closed Date: 9101305 / 2005-06-21  
 Spill Date: 1991-05-01  
 Spill Cause: Tank Test Failure  
 Spill Source: Institutional, Educational, Gov., Other  
 Spill Class: Known release that creates a file or hazard. DEC Response. Willing Responsible Party. Corrective action taken.  
 Cleanup Ceased: Not reported  
 Cleanup Meets Standard: False  
 SWIS: 3101  
 Investigator: JAKOLLEE  
 Referred To: Not reported  
 Reported to Dept: 1991-05-01  
 CID: Not reported  
 Water Affected: Not reported  
 Spill Notifier: Responsible Party  
 Last Inspection: Not reported  
 Recommended Penalty: False  
 UST Involvement: True  
 Remediation Phase: 0  
 Date Entered In Computer: 1991-05-02  
 Spill Record Last Update: 2005-07-07  
 Spiller Name: Not reported  
 Spiller Company: NYCDOS  
 Spiller Address: Not reported  
 Spiller City,St,Zip: ZZ  
 Spiller County: 001  
 Spiller Contact: Not reported  
 Spiller Phone: Not reported  
 Spiller Extention: Not reported  
 DEC Region: 2  
 DER Facility ID: 295289  
 DEC Memo:

"Prior to Sept, 2004 data translation this spill Lead\_DEC Field was KOLLEENY 06/21/05: This spill, at a former DOS garage (demolished in mid-1990s), is closed to consolidate with open spill 9100865, under which this site and adjacent Manhattan East 3 (also a demolished DOS garage) are being remediated pursuant to DDC Consent Order. - J. Kolley "   
 Remarks: "(2) 550 GAL TANKS,MANIFOLDED,SYSTEM TEST,FAILED PETRO TITE,WITH A GROSS LEAK,WILL PUMP TANKS,WILL EXCAVATE,ISOLATE & RETEST."

Material:

Site ID: 322645  
 Operable Unit ID: 952545  
 Operable Unit: 01  
 Material ID: 427423  
 Material Code: 0008  
 Material Name: diesel  
 Case No.: Not reported  
 Material FA: Petroleum  
 Quantity: -1.00  
 Units: Pounds

Map ID  
Direction  
Distance  
Elevation

MAP FINDINGS

Site

Database(s)

EDR ID Number  
EPA ID Number

**MANHATTAN EAST 03A DOS -DDC (Continued)**

**S100168335**

Recovered: .00  
Resource Affected: Not reported  
Oxygenate: Not reported

**Tank Test:**

Site ID: 322645  
Spill Tank Test: 1538521  
Tank Number: Not reported  
Tank Size: 0  
Test Method: 00  
Leak Rate: .00  
Gross Fail: Not reported  
Modified By: Spills  
Last Modified: Not reported  
Test Method: Unknown

**SPILLS:**

Facility ID: 9100865  
Facility Type: ER  
DER Facility ID: 295289  
Site ID: 162690  
DEC Region: 2  
Spill Date: 1991-04-19  
Spill Number/Closed Date: 9100865 / 2014-10-24  
Spill Cause: Unknown  
Spill Class: Known release that creates a file or hazard. DEC Response. Willing Responsible Party. Corrective action taken.

SWIS: 3101  
Investigator: JAKOLLEE  
Referred To: Not reported  
Reported to Dept: 1991-04-22  
CID: Not reported  
Water Affected: Not reported  
Spill Source: Non Major Facility > 1,100 gal  
Spill Notifier: Other  
Cleanup Ceased: Not reported  
Cleanup Meets Std: False  
Last Inspection: Not reported  
Recommended Penalty: False  
UST Trust: False  
Remediation Phase: 0  
Date Entered In Computer: 1991-04-25  
Spill Record Last Update: 2014-11-04  
Spiller Name: Not reported  
Spiller Company: NYCDOS  
Spiller Address: Not reported  
Spiller City,St,Zip: ZZ  
Spiller Company: 001  
Contact Name: Not reported  
Contact Phone: Not reported  
DEC Memo:

"Prior to Sept, 2004 data translation this spill Lead\_DEC Field was KOLLEENY URS GREINER PROPOSED & DESIGNED BIOSLURPING SYSTEM TO ADDRESS PRODUCT PLUME AT SITE; D. WEISSMAN APPROVED. SYSTEM STARTED UP ON 2/11/99; MEASUREMENTS OF PRODUCT IN WELLS INDICATED PLUME HAD SHIFTED; SYSTEM MODIFIED WITH TEMPORARY DROP TUBES IN AFFECTED WELLS

Map ID  
Direction  
Distance  
Elevation

MAP FINDINGS

Site

Database(s)

EDR ID Number  
EPA ID Number

**MANHATTAN EAST 03A DOS -DDC (Continued)**

**S100168335**

& TIE-INS TO SYSTEM ON 2/15. Buildings have been demolished long time ago. Manhattan East 3 and 3A were adjacent Dept. of Sanitation garages located beneath the Manhattan approach to the Williamsburg Bridge. Both garages were demolished in the mid-1990s. Significant contamination in the form of free product, soil and groundwater contamination was identified by tank closure assessments and site investigations, and a dual-phase extraction remedial system was installed and operated for several years. Remediation at ME 3& 3A was interrupted by bridge renovation work; system was shut down late 1999 and monitoring & extraction wells were decommissioned. After bridge renovation work was completed, URS submitted a work plan to re-investigate conditions at these sites in August 2003. DEC approved work plan 9/10/03. URS implemented work plan in early 2004, submitted summary report in November 2004, with findings of residual soil and groundwater contamination at ME 3 and groundwater contamination at ME 3A. URS proposed soil excavation and application of ORC into open pit and injection of ORC slurry via borings for ME 3, and deployment of ORC socks in affected wells at ME 3A. DEC approved this remedial approach in correspondence dated 4/7/05. - J. Kolleeny 03/06/07: Reviewed Investigation Summary and Excavation Design Plan report dated Feb. 14, 2007, submitted by URS (in eDocs). Based on recent soil and groundwater sampling, URS proposes to excavate a 1,200-sq.-ft. area of contaminated soil at Manhattan E. 3 to a depth of 9 ft., take end-point samples, apply RegenOx (chemical oxidant) and ORC to excavation, backfill and replace a well destroyed; at Manhattan E. 3A they plan to install ORC socks in several wells with dissolved-phase GW contamination. They will perform follow-up quarterly GW monitoring at both sites. Sent letter approving plan (in eDocs) to Afsar Samani, with cc's to Tanvir Ahmad of DDC, Jane Staten and Harvey Roberts of URS. - J. Kolleeny 12/28/07: Reviewed Revised Excavation Plan rpt dated 12/19/07 by URS (in eDocs). Rpt states that excavation plan approved 3/6/07 was submitted to NYC Transit because of rail lines above site, and NYCT banned use of vibratory hammers to install sheeting. As result, URS says original plan to excavate to 9 ft bgs is no longer practical/cost effective. Instead, they propose to excavate to 4.5 ft (0.5 ft above water table) and use rototiller to apply RegenOx and ORC to excav bottom. They will take end-point samples from sidewalls & bottom, with 48-hr lab turnaround so results can help identify areas to focus RegenOx/ORC applic'ns. After backfilling, they'll re-install well MW-04-18, which will be destroyed during excav, collect round of GW samples and prepare summary rpt with recs for further action. I sent letter approving revised plan on 12/28/07 (in eDocs) to Afsar Samani of DDC (cc's to Merhzad Asbagh of DDC, Jane Staten, John Busse & Harvey Roberts of URS). [On 12/20/07, I emailed Jane Staten to point out that spill no. for ME-3, 9405779, referenced on cover pg of Revised Excav Plan, has been closed to consolidate with this spill case, under which I've been tracking both sites, and asked that future rpts use this spill no. and treat sites as one for reporting purposes; also pointed out rpt doesn't include any GW data for Manhattan East 3A site. Received email reply from John Busse of URS on 12/28/07 with attached GW data for ME-3A (in eDocs).] Sent another email to John Busse on 12/28/07 noting that remedial plan approved in 3/07 included install'n of ORC socks in several wells, asking if this was implemented. - JK 01/02/08: Received email from Jane Staten of URS stating that ORC socks will be installed in wells at Manhattan East 3A during week of Jan. 21, 2007. - J. Kolleeny 04/18/08: Reviewed Manhattan East 3A

Map ID  
Direction  
Distance  
Elevation

MAP FINDINGS

Site

Database(s)

EDR ID Number  
EPA ID Number

**MANHATTAN EAST 03A DOS -DDC (Continued)**

**S100168335**

Quarterly GW Monitoring thru 1st Quarter 2008 report dated 4/3/08 by URS (in eDocs). Rpt states that ORC socks were installed in 3 wells at site on 1/29/08, and presents GW sampling data. Well MW-04-07 continues to show elevated VOCs, altho Nov.'07 & Jan.'08 results (3,176 ug/L and 2,877 ug/L total VOCs, resp.) show decreases from Nov.'06 and March '07 results (4,697 ug/L and 5,367 ug/L total VOCs, resp.). Benzene was main contaminant in Jan. '08, at 2,800 ug/L (benzene was 3,000 ug/L in Nov. '06, 4,100 ug/L in March '07, and 2,700 ug/L in Nov. '07). Contam in other wells is minor or non-existent, although in well MW-04-06, benzene went from ND in Nov. '07 to 23 ug/L in Jan. '08. URS will continue to monitor wells and replace ORC socks at least every 6 months. - J. Kolleeny 06/26/08: Reviewed Manh. East 3A Quarterly GW Monitoring thru 2nd Quarter 2008 report, dated 6/11/08 by URS (in eDocs). Rpt presents GW sampling data for 4/17/08 showing that contam in well MW-04-07 decreased to 2,177 ug/L (with 2,000 ug/L benzene) from 2,877 ug/L in Jan. '08 sampling event (with 2,800 ug/L benzene). No significant contam detected in other wells, altho MW-04-06 and MW-04-10 (both of which contain ORC socks) weren't sampled because they're located within fenced area of site and URS couldn't gain access. I sent email to Jane Staten of URS: I looked at 6/11/08 quarterly GW mon report (thru 2nd quarter '08) and noticed that wells MW-04-06 and MW-04-10 couldn't be accessed by URS for 4/17/08 sampling event because they're located within fenced area of site, yet Envirotrac was able to remove and replace ORC socks in these wells on 5/27/08. How come URS couldn't get access? I'd like to ask that URS try to pre-arrange access to fenced area of site for quarterly mon events, so these wells can be sampled to evaluate whether contamination in MW-04-07 is spreading (in Jan. '08 sampling event, 23 ug/L of benzene showed up in MW-04-06 for first time). - J. Kolleeny 06/27/08: Received email from Jane Staten of URS: We did resolve problem after sampling event in April and we should be all set for sampling event scheduled in July. - J. Kolleeny 10/08/08: Reviewed Groundwater Monitoring Results thru 3rd Quarter 2008 for Manhattan East 3 by URS, dated 9/26/08 (in eDocs). GW sampling results for Jan., April & July 2008 continue to show moderately high levels of VOCs in wells on site (worst was MW-04-19 in April '08, with 2,306 ug/L total VOCs). Diagram for July '08 sampling results shows 2 wells decommissioned: MW-04-17 and MW-04-20, and 2 new wells, MW-08-01 and MW-08-02. I called Jane Staten of URS to ask about this, she explained that 2 wells were destroyed by NYCDOT construction activities, and URS installed 2 replacement wells in March '08. I asked for soil data and boring logs, she sent them (in eDocs). Soil data show VOCs detected in soil samples from both new wells, but only TAGM 4046 exceedance in MW-08-01, 6-8 ft. sample (in water table) with 4,700 ug/kg of n-propylbenzene. GW results for new wells show contam in both, with 778 ug/L total VOCs and 1,500 ug/L naphthalene in MW-08-01 in July '08, and 148 ug/L total VOCs, 27 ug/L naphthalene in MW-08-02 in July '08. New wells are not within area to be excavated (approved remedial plan for this site), nor is MW-04-19 (well with worst GW contam). I told Jane that if excavation and application of ORC to pit doesn't address contam in those wells, addtl actions may be necessary, e.g., ORC socks. Rpt states that URS issued bid package for soil excavation in March '08, that Franklin Co. won bid, that contract will be executed by end of Oct. and submittals will follow in Nov., so excavation work may happen in Dec. '08. - JK 10/09/08: Reviewed Manhattan East 3A Quarterly Groundwater Monitoring through 3rd

Map ID  
Direction  
Distance  
Elevation

MAP FINDINGS

Site

Database(s)

EDR ID Number  
EPA ID Number

**MANHATTAN EAST 03A DOS -DDC (Continued)**

**S100168335**

Quarter 2008, by URS dated 9/26/08 (in eDocs). Presents results of GW sampling event on 7/30/08 at Manh. East 3A site; results continue to show only seriously contaminated well is MW-04-07, with 1,522 ug/L total VOCs, almost all benzene (1,500 ug/L), plus estimated J MTBE detection of 22 ug/L. However, contam in MW-04-07 has steadily decreased over last four sampling events, from 5,367 ug/L total VOCs in March'07, to 3,169 ug/L total VOCs in Nov.'07, to 2,877 ug/L in Jan.'08, to 2,177 ug/L in April'08, to 1,522 ug/L in July'08. There are ORC socks in 3 wells at site: MW-04-06, MW-04-06, and MW-04-10. URS will continue quarterly monitoring, and ORC socks are scheduled to be replaced in Nov. '08. - J. Kolleeny 01/26/09: Reviewed Groundwater Monitoring Results through 4th Quarter 2008 for Manhattan East 3 and 3A, both reports by URS, dated Dec. 10, 2008 (both in eDocs). For Man. E. 3, GW results for October '08 continue to show moderately contam in MW-04-19, which had 1,472 ug/L total VOCs (up from 614 ug/L in July '08) and in MW-04-18, which had 705 ug/L total VOCs in Oct., down a little from 877 ug/L in July'08; total VOCs in MW-08-01 decreased from 778 ug/L in July '08 to just 59 ug/L in Oct.'08. Report states that upcoming soil excavation and application of RegenOx is expected to help reduce dissolved contam across site, and in addition, in Nov. '08 URS installed ORC sock in MW-04-19. For Man. E. 3A, GW results for Oct.'08 continue to show decreasing contam in well MW-04-07 (only significantly impacted well at site), with 625 ug/L total VOCs, down from 1,522 ug/L in July '08. Rpt states that URS will continue quarterly GW monitoring, and that Envirotrac will replace ORC socks in wells MW-04-06, MW-04-07 and MW-04-10 in Dec. '08 (presumably, this has been done). - J. Kolleeny 04/28/09: Reviewed GW Mon Results thru 1st Quarter 2009 for Manhattan East 3 and 3A, both reports by URS, dated 3/16/09 (both in eDocs). For Man. E. 3, GW results for Feb. '09 show increase in contam in well MW-04-19, with 5,253 ug/L total VOCs (up from 1,472 ug/L in Oct. '08); MW-04-18 stayed about same, with 716 ug/L TVOCs (705 ug/L in Oct. '08); TVOCs in MW-08-01 increased from 59 ug/L in Oct. '08 to 481 ug/L in Feb'09. Rpt states that high turbidity in MW-04-19 may be contributing to high VOC levels, and URS plans to redevelop well before 2nd Qtr '09 sampling; also states that soil excav plan has been put on hold, and that NYCDOT has found elevated PCBs & heavy metals in shallow soil, but unknown how widespread. For Man. E. 3A, URS sampled just 2 wells: MW-04-07 (only significantly impacted well at site) had 790 ug/L TVOCs (up from 625 ug/L TVOCs in Oct. '08); MW-04-11 had no contam and will be dropped from GW mon program. Rpt states that quarterly GW monitoring will continue. - JK 07/13/09: Reviewed GW Mon Results thru 2st Quarter 2009 for Manhattan East 3 and 3A, both reports by URS, dated 6/10/09 (both in eDocs). For Man. E. 3, GW results for May '09 show decrease in contam in well MW-04-19, with 1,561 ug/L total VOCs (down from 5,253 ug/L in Feb. '09); MW-04-18 increased to 1,143 ug/L TVOCs (up from 716 ug/L TVOCs in Feb. '09. Rpt states that on 3/16/09, MW-04-19 was re-developed and ~1 ft of sediment was removed from well. Altho VOCs in well declined after re-development, they returned to levels seen in Oct.'08 (1,472 ug/L TVOCs), so not clear if this is downward trend. URS will replace ORC sock in well before 3rd Qtr '09 sampling event. Soil excav plan is still on hold. For Man. E. 3A, URS only sampled well MW-04-07 (only significantly impacted well at site); it had 1,262 ug/L TOVC in May '09, up from 790 ug/L TVOCs in Feb. 09. That's 2nd qtr in a row with modest increase in contam. Rpt states that ORC socks will be replaced in June '09, and that a sock will be installed



MAP FINDINGS

**MANHATTAN EAST 03A DOS -DDC (Continued)**

**S100168335**

in well MW-04-11 instead of MW-04-06, given GW flow direction, to try to reduce dissolved contam in MW-04-07. Quarterly GW monitoring will continue. - J. Kolleeny 10/14/09: Reviewed GW Mon Results thru 3rd Qtr '09 for Manh E. 3 & 3A, both rpts in eDocs. Sampling at Manh E. 3 in Aug.'09 showed contam still moderately high in several wells: MW-04-19 had 1,815 ug/L TVOCs (up from 1,561 ug/L in May '09), MW-04-18 had 882 ug/L TVOCs (down from 1,143 ug/L in May '09), MW-08-01 had 742 ug/L TVOCs (up from 378 ug/L in May '09). URS will collect samples from all wells during next quarterly event, since been a year since some wells were sampled. Sampling at Manh E. 3A in Aug.'09 showed increase in contam at one well being sampled: MW-04-07 had 2,818 ug/L TVOCs, up from 1,262 ug/L in May '09. URS will sample all wells in next quarterly event to see if contam is increasing elsewhere too. - J. Kolleeny 03/09/10: Reviewed Quarterly GW Monitoring Thru 4th Quarter 2009 rpt for Manh. E. 3 & 3A, by URS, dated 12/7/09 (in eDocs). Results of GW samples collected in Oct. '09 showed decrease in contam at MW-04-19 (usually worst well) at Manh. E. 3, with total VOCs of 517 ug/L, down from 1,815 ug/L in Aug. '09; however, MW-04-18 had tVOCs of 920 ug/L (up slightly from 882 ug/L in Aug.'09) and MW-08-01 had tVOCs of 768 ug/L (up slightly from 742 ug/L in Aug.'09). At Manh. E 3A, only well with significant contam was MW-04-07, with 1,232 ug/L tVOCs (down from 2,818 ug/L in Aug. '09). URS will continue with quarterly monitoring. - J. Kolleeny 04/19/10: Reviewed Quarterly GW Mon Thru 1st Quarter 2010 rpt for Manh. E. 3 & 3A, by URS, dated 3/18/10 (in eDocs). GW samples collected in Jan. '10 showed well MW-04-19 at Manh E-3 had total VOCs of 7,696 ug/L, up significantly from 517 ug/L in Oct. '09; well MW-04-18 had tVOCs of 770 ug/L, down from 920 ug/L in Oct.'09, and MW-08-01 had tVOCs of 482 ug/L, down from 768 ug/L in Oct.'09. At Manh E-3A, only well with significant contam was MW-04-07, with 1,664 ug/L tVOCs, up from 1,232 ug/L in Oct.'09. URS states that since ORC socks have not improved GW quality and proposed soil excavation for ME-3 remains on hold (due to budget issues and DOT rpts of PCBs & heavy metals in nearby soil), a new remedial strategy should be developed. To do so, URS will prepare work plan for new soil investig in near future. I sent email to Afsar Samani of DDC, cc's to Asbagh Merhzad of DDC, Harvey Roberts & Kevin Shanahan of URS: I've reviewed 1st Quarter 2010 GW Mon Rpt for these sites. Rpt states that since ORC socks in on-site wells have been ineffective in reducing levels of GW contam, new remedial strategy should be developed, and to do that, work plan for field investig to collect new soil data will be prepared. This is fine with me, but rpt also notes that previously approved remedial plan for ME-3, soil excavation, is on hold due to funding issues and due to verbal rpts from NYCDOT regarding presence of PCBs & heavy metals in shallow soils at a nearby lot. If reason for putting soil excavation plan on hold was funding issues, I can understand that, but I'm not sure I understand why potential presence of PCBs & heavy metals in on-site soils would pose insurmountable obstacle to doing soil excavation. With proper personal protective equipment and dust suppression techniques, possibility of workers inhaling or ingesting these substances can be virtually eliminated. Any new remedial proposal for these sites should include more thorough explanation of why NYCDDC will not go forward with earlier soil excavation plan I reviewed and approved. - J. Kolleeny 08/02/10: On 7/30/10, completed review of Field Investig Work Plan & New Remedial Strategy by URS, dated 6/11/10, received 7/12/10 (in eDocs). Rpt states that remedial strategy for GW, ORC socks, has not improved

Map ID  
Direction  
Distance  
Elevation

MAP FINDINGS

Site

Database(s)

EDR ID Number  
EPA ID Number

**MANHATTAN EAST 03A DOS -DDC (Continued)**

**S100168335**

GW quality, although contam appears stable and not migrating off-site. To better address GW contam, URS proposes injection of ORC Advanced, which releases more dissolved O<sub>2</sub>, via 24 injection points at Manh. E. 3 and 4 injection pts at Manh E. 3A. Prior to injections, they will collect add'l data for O<sub>2</sub> demand in GW - samples will be collected from 2 wells and analyzed for COD & TPH. GW will be monitored for one year, then another round of injections will be performed, with another year of GW monitoring. After 2-yr period, reduced monitoring or site closure will be considered. Rpt states that approved remed strategy for soil, excavation, is unchanged but is currently on hold due to funding issues; URS will keep DEC informed about implementation of soil excavation plan. I emailed letter (in eDocs) to Afsar Samani of DDC (cc's to Mehrzad Asbagh of DDC, Kevin Shanahan & Harvey Roberts of URS) approving new remedial strategy for GW, but asking that some proposed injection points at ME-3 be relocated to be up-gradient of most contaminated well, MW-04-19. - JK 12/13/10: Reviewed Quarterly GW Monitoring Thru 3rd Quarter 2010 rpt by URS dated 12/6/10 (in eDocs). Rpt presents results of Aug. 2010 GW sampling event; results for ME-3 show well MW-04-18 had 1,406 ug/L total VOCs (up from 815 ug/L in April 2010), MW-04-19 had 362 ug/L tVOCs (down from 7,315 ug/L tVOCs in April 2010), and MW-08-01 had 893 ug/L tVOCs (up from 760 ug/L tVOCs in April 2010); at ME-3A, well MW-04-07 had 1,190 ug/L tVOCs (down from 1,574 ug/L tVOCs in April 2010). Rpt also includes new proposed ORC Advanced injection point grid, revised in accordance with my recommendations in 7/30/10 letter approving new remedial strategy for GW. Rpt states that injections will be implemented in 2011 (also states that soil excavation plan is still on hold due to contract funding issues). I sent email (in eDocs) to Afsar Samani of DDC, with cc's to Mehrzad Asbagh of DDC, Kevin Shannahan & Harvey Roberts of URS, approving revised injection grid. - J. Kolleeny 02/08/11: On 2/7/11, received email from Kevin Shanahan of URS Corp.: On Feb. 14, 2007 URS submitted plan to DEC for approval to conduct remedial excavation at Manh East 3. Excavation was to extend to 9 ft below grade, remove saturated soil impacts and introduce chemical oxidant/biological amendments to remediate GW and residual saturated soil impacts. On March 6, 2007 DEC approved plan. Plan was submitted to NYC Transit Authority (NYCT) for their review since work was within their jurisdiction. NYCT provided several comments, one stating that sheeting driven using conventional techniques is prohibited due to vibration. Therefore, plan was revised & resubmitted to DEC on Dec. 19, 2007. Revised plan called for excavation to extend to 4.5 ft bg and placement of chemical oxidant / biological amendments into bottom of excavation and use of rototiller to work in amendments into subgrade. DEC subsequently approved this plan and contractor was retained to complete work. City could not fund project for significant time frame and contract was terminated. At this time, it appears funding is available to go ahead with revised plan. We have initiated process of reviewing bid documents to identify what needs to be updated so package could be put out to bid. However, we have following observations that we wanted to discuss with you by phone if possible: 1. Based on soil sampling data, it appears that soil impacts were between 5 - 9 ft and that water table was at about 6 ft. Therefore, almost entire soil impact zone is considered saturated. Proposed excavation to 4.5 ft would not remove impacted soil, only allow for placement/rototilling in of remediation amendments. 2. Recently, URS issued plan to remediate GW by injection

Map ID  
Direction  
Distance  
Elevation

MAP FINDINGS

Site

Database(s)

EDR ID Number  
EPA ID Number

**MANHATTAN EAST 03A DOS -DDC (Continued)**

**S100168335**

of ORC Advanced in grid using Geoprobe. Plan was approved by DEC and contractor is currently being retained to perform this work. 3. Should we reconsider merit of soil excavation based on first two bullets? 4. We could specify shallow depth of injection to ensure it addresses soil impacts as shallow as 5 ft below grade? If you have some time we could discuss this later today or tomorrow. Wednesday I will be in NYC. I emailed back that I would be available all day tuesday (2/8/11) to discuss. On 2/8/11, had conference call with Kevin Shanahan, Harvey Roberts, and Craig Pawlewski of URS to discuss remedial plans for Manh. East 3. They suggested that since excavation is only permitted to 4.5 ft below grade (due to DOT concerns over vibrations generated by driving sheeting necessary to excavate deeper than that), and bulk of soil contamination is from 5 to 9 ft bg, maybe best to only do ORC Advanced injections DEC approved to treat GW. I noted that one location, MW-04-18, had shallow soil contam, from 2-4 ft. It was agreed that URS would proceed with plans to implement injections, but would also do borings to delineate contam around MW-04-18 for possible hot-spot soil excavation, and would also evaluate soil samples for presence of heavy metals, for disposal purposes. This revised remedial plan will be presented in 4th Quarter 2010 Monitoring Rpt, to be issued within next few weeks. - JK 03/28/11: Reviewed Quarterly GW Monitoring thru 4th Quarter 2010 rpt by URS, dated 3/24/11 (in eDocs). Rpt presents results of Oct. 2010 sampling event showing residual GW impacts in several wells: at ME-3A, well MW-04-07 had 476 ug/L total VOCs (down from 1,190 ug/L in Aug. 2010); at ME-3, well MW-04-18 had 1,082 ug/L tVOCs (down from 1,406 ug/L in Aug. 2010), well MW-04-19 had 793 ug/L tVOCs (up from 362 ug/L in Aug. 2010), well MW-08-01 had 919 ug/L tVOCs (up slightly from 893 ug/L in Aug. 2010). Rpt includes proposal to advance 4 soil borings around MW-04-18, to delineate shallow soil contam to redefine area to be excavated. I sent approval letter (in eDocs) to Afsar Samani of DDC, cc's to Mehrzad Asbagh of DDC, Kevin Shanahan & Harvey Roberts of URS, requesting submission of new soil excavation plan based on boring results and asking that, if field observations during soil excavation indicate contamination extends beyond planned limits of excavation, an attempt be made to over-excavate to remove as much contaminated soil as possible. - J. Kolleeny 09/20/11: Reviewed Qtrly GW Mon thru 1st Quarter 2011 rpt by URS, dated 6/6/11 (in eDocs). Results of Jan. 2011 GW sampling event showed contam in well MW-04-19 at ME-3 increased significantly, with 5,770 ug/L total VOCs (up from 793 ug/L in Oct. 2010); text states that altho this is a significant increase, it's within range of fluctuations this well has shown historically. Well MW-04-18 at ME-3 had significant decrease in contam, with 359 ug/L tVOCs (down from 1,082 ug/L in Oct. 2010). At ME-3A, well MW-04-07 had 164 ug/L tVOCs, down from 476 ug/L in Oct. 2010. Rpt states that URS will continue to perform quarterly GW sampling, and will proceed with implementation of ORC Advanced injections, likely in mid-2011. - JK 10/27/11: Reviewed Qtrly GW Mon thru 2nd & 3rd Quarters 2011 and Soil Investigation Results rpt dated 10/21/11 by URS (in eDocs). Rpt presents Aug. 2011 GW sampling results following 1st of 2 rounds of ORC Advanced injections, and presents results of 4 soil borings done to delin area of soil contam to be excavated around well MW-04-18. GW data after 1st round of ORC Advanced injections showed decreases in some wells, but increase in one well. On ME-3A site (to west), well MW-04-07 went from 698 ug/L total VOCs in April 2011 to just 4 ug/L tVOCs in Aug. 2011; on ME-3 site (east), well MW-04-19 went from 2,905 ug/L tVOCs in April 2011

Map ID  
Direction  
Distance  
Elevation

MAP FINDINGS

Site

Database(s)

EDR ID Number  
EPA ID Number

**MANHATTAN EAST 03A DOS -DDC (Continued)**

**S100168335**

(worst well for that round) to 447 ug/L in Aug. 2011; well MW-04-18 went from 781 ug/L tVOCs in April 2011 to 1,252 ug/L in Aug. 2011 (i.e., increased); well MW-08-01 went from 687 ug/L tVOCs in April 2011 to 68 ug/L in Aug. 2011. Results of 4 borings advanced around MW-04-18 showed no significant VOC contam in any soil samples. Based on results, URS proposes revised excavation plan for contam soil around well MW-04-18. Revised plan would reduce area to be excavated to 20 ft x 15 ft, to depth of 4.5 ft, for total of about 50 cubic yards of soil to be removed. Following excavation, confirmatory soil samples will be collected from sidewalls and bottom of excavation; excavation will not be backfilled until results of confirmatory samples are received. During excavation, well MW-04-18 will be protected to prevent damage to well. I sent approval letter (in eDocs) to Afsar Samani of DDC, cc's to Merzahd Asbagh of DDC, Harvey Roberts and Kevin Shanahan of URS, noting that if well MW-04-18 is damaged during excavation, it must be replaced for post-ex GW monitoring. Later, sent follow-up email to same recipients: Dear Ms. Samani: In my haste, I neglected to add following language to my letter approving soil excavation at this site: Responsible Party and its contractors are solely responsible for safe execution of all invasive work performed at site, and in particular, are responsible for identifying subsurface utilities and safeguarding structural integrity of any excavations, buildings, utilities, and other structures both on- and off-site that may be adversely affected by work. Responsible Party and its contractors must obtain any local, state or federal permits or approvals that may be required to perform work necessary to address this spill. Furthermore, Responsible Party and its contractors are solely responsible for implementation of all appropriate health and safety measures, including community air monitoring, during performance of this work. Please consider this paragraph and this email to be part of my excavation approval letter dated October 27, 2011. Feel free to contact me if you have any questions. - J. Kolleeny 08/09/12: Reviewed Mon Rpt for 4th Quarter 2011 and 1st Quarter 2012 by URS, dated 4/6/12 (in eDocs). GW sampling events in Nov. 2011 and Feb. 2012 continue to show fluctuating low to moderate levels of VOCs in wells. In Nov. 2011, at ME-3 well MW-04-19 had 1,001 ug/L total VOCs (up from 447 ug/L in Aug. 2011), MW-04-18 had 1,924 ug/L tVOCs (up from 1,252 ug/L in Aug. 2011). In Feb. 2012, at ME-3 well MW-04-19 had 334 ug/L tVOCs (down from 1,001 in Nov. 2011), MW-04-18 had 369 ug/L tVOCs (down from 1,924 in Nov. 2011); at ME-3 well MW-04-06 had 498 ug/L tVOCs (up from 134 ug/L in Nov. 2011). Rpt states that recent GW results show improvement, indicating that recent remedial measures (ORC Advanced injections) have had positive impact on GW, and that URS will proceed with 2nd round of injections in Spring 2012 and with regular replacement of ORC socks in May 2012. URS will continue to monitor GW quality on quarterly basis, and is planning excavation of contaminated soil at ME-3. - JK 11/20/12: Reviewed Mon Rpt for 2nd Quarter 2012 by URS, dated 9/10/12 (in eDocs). Results of GW sampling in May 2012 at ME-3 show well MW-04-19 had 816 ug/L total VOCs (up from 334 ug/L in Feb. 2012), MW-04-18 had 232 ug/L tVOCs (down from 369 ug/L in Feb. 2012), MW-08-01 had 307 ug/L tVOCs (up from 231 ug/L in Feb. 2012), and MW-08-02 had 7 ug/L tVOCs (down from 28 ug/L in Feb. 2012). GW results for ME-3A show MW-04-04 had 220 ug/L tVOCs (up from 35 ug/L in Feb. 2012), MW-04-07 was ND (down from 27 ug/L tVOCs in Feb. 2012), and MW-04-06 could not be sampled due to pile of debris covering well (had 498 ug/L tVOCs in Feb. 2012). Rpt states

Map ID  
Direction  
Distance  
Elevation

MAP FINDINGS

Site

Database(s)

EDR ID Number  
EPA ID Number

**MANHATTAN EAST 03A DOS -DDC (Continued)**

**S100168335**

that recent monitoring events show improvement in GW quality at sites, suggesting recent remedial measures (ORC Advanced injections) have had positive impact. URS recommends a 2nd round of ORC Advanced injections in 4th Quarter 2012; rpt states that a revised injection plan will be submitted to DEC for review/approval. URS will continue with regular replacement of ORC socks and quarterly GW monitoring. Approved limited soil excavation plan is expected to be implemented during fiscal year 2013. - J. Kolleeny 11/28/12: Received phone call from Kevin Shanahan of URS, saying they're doing ORC Advanced injections at site next two days (11/29 and 11/30), and that he will email me scope of work with site plan showing injection locations slightly modified from plan I approved, with some addtl injection points, plus diagram showing total VOC results in wells for last 4 quarterly GW sampling events. He noted that VOC levels have been decreasing over time. Received email with Scope of Work and GW data (in eDocs). GW data show total VOCs in worst 3 wells now under 300 ug/L. I sent back email saying modified injection locations look fine. - J. Kolleeny 01/14/13: Reviewed Mon Rpt for 3rd Quarter 2012 by URS, dated Dec. 28, 2012 (in eDocs). Results of GW sampling in Sept. 2012 at ME-3 show well MW-04-19 had 209 ug/L total VOCs (down from 816 ug/L in May 2012), MW-04-18 had 224 ug/L tVOCs (down slightly from 232 ug/L in May 2012), MW-08-01 had 265 ug/L tVOCs (down from 307 ug/L in May 2012). GW results for ME-3A show MW-04-04 had 43 ug/L tVOCs (down from 220 ug/L in May 2012), MW-04-06 had 19 ug/L tVOCs (was not sampled in May 2012 but had 498 ug/L tVOCs in Feb. 2012). Rpt states that 2nd round of ORC Advanced injections was completed in 4th Quarter 2012. URS will continue with ORC sock maintenance and quarterly GW monitoring, and also plans to excavate contaminated soil at site in Spring of 2013. - J. Kolleeny 05/16/13: At quarterly DDC CO meeting on 5/14/13, URS stated they will perform another round of ORC Advanced injections at these sites. I asked that scope of work for injections be provided. Received scope of work (in eDocs) via email from Kevin Shanahan of URS on 4/15/13; email stated that work will be performed some time between May 27th and June 10th. I sent reply stating that planned injection locations in scope of work appear identical to locations in Nov. 2012 work plan, and that DEC has no comments on or objections to plan. - J. Kolleeny 06/04/13: Reviewed Mon Rpt for 4th Quarter 2012 by URS, dated March 6, 2013 (in eDocs). Results of Dec. 2012 GW sampling show well MW-04-06 at Manhattan East 3A had 613 ug/L total VOCs (up from 19 ug/L in Sept. 2012), at Manhattan East 3, well MW-04-18 had 564 ug/L tVOCs (up from 224 ug/L in Sept. 2012), well MW-08-01 had 317 ug/L tVOCs (up from 265 ug/L in Sept. 2012), and well MW-04-19 had 99 ug/L tVOCs (down from 209 ug/L in Sept. 2012). Rpt states that URS will continue with regular replacement of ORC socks and quarterly GW monitoring, and plans to do limited soil excavation at ME-3 site in Spring of 2013. - J. Kolleeny 08/27/13: Reviewed Mon Rpt for 1st Quarter 2013 by URS, dated 6/12/13 (in eDocs). Results of March 2013 GW sampling show well MW-04-06 (at ME-3A) had 494 ug/L total VOCs (down from 613 ug/L in Dec. 2012); well MW-04-10 at ME-3A had 407 ug/L (not sampled in Dec. 2012); had only 8 ug/L tVOCs in Sept. 2012). At ME-3 site, MW-04-19 had 787 ug/L tVOCs (up from 99 ug/L in Dec. 2012), well MW-04-18 had 368 ug/L tVOCs (down from 564 ug/L in Dec. 2012), and well MW-08-01 had 356 ug/L (up from 317 ug/L in Dec. 2012). Rpt states that 3rd round of ORC Advanced injections was performed in June 2013; details will be in next qtrly rpt. Rpt also states that URS will continue with: injections of ORC Advanced to promote bioremediation of GW

Map ID  
Direction  
Distance  
Elevation

MAP FINDINGS

Site

Database(s)

EDR ID Number  
EPA ID Number

**MANHATTAN EAST 03A DOS -DDC (Continued)**

**S100168335**

contamination, regular replacement of ORC socks in wells outside area of direct impact from ORCA injections, and quarterly GW monitoring. Further, URS plans to do limited soil excavation at ME-3 site, tentatively scheduled for 3rd or 4th Quarter 2013. - J. Kolleeny 01/09/14: Reviewed Mon Rpt for 2nd Quarter 2013 by URS, dated 9/18/13 (in eDocs). Results of June 2013 GW sampling at ME-3A site show well MW-04-06 had 530 ug/L total VOCs (up from 494 ug/L in March 2013), well MW-04-10 was ND (had 407 ug/L tVOCs in March 2013). GW results for ME-3 site show well MW-08-01 had 456 ug/L tVOCs (up from 356 ug/L in March 2013), well MW-04-18 had 160 ug/L tVOCs (down from 368 ug/L in March 2013), well MW-04-19 had 48 ug/L tVOCs (down from 787 ug/L in March 2013). Rpt concludes that remedial actions at sites have significantly improved GW quality, and that monitoring data show VOC concentrations continuing to decrease in most wells. Rpt states that URS will continue quarterly GW monitoring & sampling, continue with injections of ORC Advanced to promote bioremediation, continue with maintenance of ORC socks in wells outside area of influence of injections, and will remove ORC sock from MW-04-07 which has shown low contam levels for several sampling events (if VOCs rebound in this well, they will reinstall sock), and will excavate contam soil from limited area at ME-3 site, tentatively scheduled for 4th quarter of 2013. - JK 06/06/14: Reviewed Mon Rpt for 3rd & 4th Quarters 2013 by URS, dated 2/12/14 (in DecDocs). Results of 3rd Quarter 2013 GW sampling in Sept. showed for ME-3A site: well MW-04-06 could not be accessed and was not sampled, wells MW-04-07, MW-04-10, MW-04-11 & MW-04-13 were all ND; at ME-3 site: well MW-04-14 had 588 ug/L total VOCs (up from ND in June 2013), well MW-08-01 had 260 ug/L tVOCs (down from 456 ug/L in June 2013), well MW-04-18 had 66 ug/L tVOCs (down from 160 ug/L in June 2013), well MW-04-19 was ND (down from 48 ug/L tVOCs in June 2013). Results of 4th quarter 2013 GW sampling in Nov. 2013 showed for MW-3A site: well MW-04-06 had 47 ug/L tVOCs (not sampled in Sept. 2013, had 530 gg/L in June 2013), other wells were ND; at ME-3 site: well MW-04-14 had 34 ug/L tVOCs (down from 588 in Sept. 2013), well MW-08-01 had 371 ug/L tVOCs (up from 260 ug/L in Sept. 2013), well MW-04-18 had 28 ug/L tVOCs (down from 66 ug/L in Sept. 2013). Rpt states URS will continue quarterly GW monitoring & sampling, continue with injections of ORC Advanced to promote bioremediation (next round will likely only be at ME-3 site, continue with maintenance of ORC socks in wells outside area of influence of injections, and will excavate limited area of contam soil at ME-3 site some time in 2014, pending securing permits from NYCTA and NYC Bldgs Dept. - J. Kolleeny 07/31/14: Reviewed Quarterly Monitoring Rpt for First Quarter 2014 by URS, dated 5/16/14 (in DecDocs). Results of GW sampling in Feb. 2014 showed well MW-04-06 at ME-3A had 51 ug/L total VOCs (up slightly from 47 ug/L tVOCs in Nov. 2013); at ME-3, well MW-08-01 had 297 ug/L tVOCs (down from 371 ug/L tVOCs in Nov. 2013) and well MW-08-02 had 81 ug/L tVOCs (up from 19 ug/L tVOCs in Nov. 2013). Rpt concludes that based on results of GW sampling over time, it does not appear that addtl remedial actions at site are warranted, and requests spill closure. I contacted Kevin Shanahan of URS and requested revisions to sections of rpt discussing residual impacts and spill closure rationale. He said he would revise and resubmit. - JK 10/24/14: On 10/20/14, received Quarterly Monitoring Rpt for First Quarter 2014 - Revision No. 1 by URS, dated 10/10/14 (in DecDocs). Rpt discusses decision agreed upon at March 2014 quarterly DDC Consent Order Status Meeting to forego plan to excavate soil in vicinity of well MW-04-18, which showed shallow VOC impacts.

Map ID  
Direction  
Distance  
Elevation

MAP FINDINGS

Site

Database(s)

EDR ID Number  
EPA ID Number

MANHATTAN EAST 03A DOS -DDC (Continued)

S100168335

Rpt states that area of shallow soil impacts is limited in extent, that residual soil impacts do not seem to be having significant impact on GW quality as evidenced by quarterly sampling results showing only minor residual levels of VOCs (which have decreased over time in response to ORC Advanced injections and natural attenuation processes), future use of site (which is beneath Manhattan side of Manhattan Bridge) is likely to remain NYCDOT storage yard, with minimal risk of vapor intrusion since there are no plans to redevelop site and there are no below-grade structures, plus there is minimal risk to public health and environment since area does not use GW and minor residual impacts are not migrating off-site and will likely continue to naturally attenuate over time. Based on these considerations, URS concludes that no additional remedial actions are warranted at site and they request spill closure. I concur; I closed spill and sent closure letter (in DecDocs) to Afsar Samani of NYCDDC, cc's to Mehrzad Asbagh of DDC, Harvey Roberts and Keving Shanahan of URS. - J. Kolleeny"

Remarks: "WHILE DOING SITE ASSESSMENT UNDERNEATH WILLIAMSBURG BRIDGE ON THE MANHATTAN SIDE DISCOVERED OIL ON WATER TABLE DURING SOIL BORINGS, SUSPECTED FROM NYCDOS GARAGE."

Material:

Site ID: 162690  
Operable Unit ID: 954395  
Operable Unit: 01  
Material ID: 427032  
Material Code: 0009  
Material Name: gasoline  
Case No.: Not reported  
Material FA: Petroleum  
Quantity: -1.00  
Units: Pounds  
Recovered: .00  
Resource Affected: Not reported  
Oxygenate: Not reported  
Site ID: 162690  
Operable Unit ID: 954395  
Operable Unit: 01  
Material ID: 2096601  
Material Code: 1213A  
Material Name: MTBE (methyl-tert-butyl ether)  
Case No.: 01634044  
Material FA: Hazardous Material  
Quantity: Not reported  
Units: Not reported  
Recovered: Not reported  
Resource Affected: Not reported  
Oxygenate: Not reported

Tank Test:

MAP FINDINGS

Map ID			
Direction			
Distance			EDR ID Number
Elevation	Site	Database(s)	EPA ID Number

---

<b>BF582</b> West 1/4-1/2 0.430 mi. 2270 ft.	<b>CON EDISON - HESTER ST. GAS WORKS MGP</b> <b>HESTER STREET</b> <b>NEW YORK, NY 10002</b>  Site 2 of 2 in cluster BF  Manufactured Gas Plants: No additional information available	<b>EDR MGP</b>	<b>1008407991</b> N/A
<b>Relative:</b> Higher			
<b>Actual:</b> 37 ft.			

---

<b>583</b> SW 1/4-1/2 0.432 mi. 2280 ft.	<b>134 MADISON ST</b> <b>134 MADISON ST</b> <b>MANHATTAN, NY</b>  LTANKS: Site ID: 234516 Spill Number/Closed Date: 0102044 / 2006-02-22 Spill Date: 2001-05-23 Spill Cause: Tank Test Failure Spill Source: Private Dwelling Spill Class: Known release that creates potential for fire or hazard. DEC Response. Willing Responsible Party. Corrective action taken.  Cleanup Ceased: Not reported Cleanup Meets Standard: False SWIS: 3101 Investigator: dmpokrzy Referred To: Not reported Reported to Dept: 2001-05-23 CID: 205 Water Affected: Not reported Spill Notifier: Responsible Party Last Inspection: Not reported Recommended Penalty: False UST Involvement: False Remediation Phase: 0 Date Entered In Computer: 2001-05-23 Spill Record Last Update: 2006-04-06 Spiller Name: Not reported Spiller Company: DEP FACILITY Spiller Address: 134 MADISON ST Spiller City,St,Zip: MANHATTAN, NY Spiller County: 001 Spiller Contact: CALLER Spiller Phone: Not reported Spiller Extention: Not reported DEC Region: 2 DER Facility ID: 193182 DEC Memo: "Prior to Sept, 2004 data translation this spill Lead_DEC Field was SANGESLAND 10/20/03 TJD Spill #0201167 closed and cross-referenced to #0102044. These Remarks copied from spill #0201167 DMP 04/06/06 Call into James Back (718 391 1159) Prior to Sept, 2004 data translation this spill Lead_DEC Field was DEMEO Liro Kassner retained to review reports generated by DEP contractors which pertain to this site. AFG ConstruCtion (Amal Manasseh 212 897 2674) is contractor on site. Spill report indicates soil contamination DeMeo has requested copies of analytical data package and any additional background information pertaining to site.NYC DDC Project manager is James Back (718 391	<b>NY LTANKS</b> NY Spills	<b>S105054936</b> N/A
<b>Relative:</b> Lower			
<b>Actual:</b> 31 ft.			



Map ID  
Direction  
Distance  
Elevation

MAP FINDINGS

Site

Database(s)

EDR ID Number  
EPA ID Number

134 MADISON ST (Continued)

S105054936

1159) contract # PW348-31.10/20/03 TJDSee spill#0102044.  
Spill#0201167 closed and cross referenced."  
Remarks: "TANK FAILED TEST. CALLER NOT SURE OF COUNTY OR OWNER."

Material:  
Site ID: 234516  
Operable Unit ID: 838927  
Operable Unit: 01  
Material ID: 537736  
Material Code: 0001A  
Material Name: #2 fuel oil  
Case No.: Not reported  
Material FA: Petroleum  
Quantity: .00  
Units: Gallons  
Recovered: .00  
Resource Affected: Not reported  
Oxygenate: Not reported

Tank Test:  
Site ID: 234516  
Spill Tank Test: 1526320  
Tank Number: 1  
Tank Size: 7500  
Test Method: 03  
Leak Rate: .00  
Gross Fail: Not reported  
Modified By: Spills  
Last Modified: Not reported  
Test Method: Horner EZ Check I or II

Site ID: 234517  
Spill Number/Closed Date: 0201167 / 2003-10-20  
Spill Date: 2002-05-01  
Spill Cause: Tank Failure  
Spill Source: Commercial/Industrial  
Spill Class: Known release with minimal potential for fire or hazard. DEC Response.  
Willing Responsible Party. Corrective action taken.  
Cleanup Ceased: Not reported  
Cleanup Meets Standard: False  
SWIS: 3101  
Investigator: TJDEMEO  
Referred To: Not reported  
Reported to Dept: 2002-05-01  
CID: 396  
Water Affected: Not reported  
Spill Notifier: Other  
Last Inspection: Not reported  
Recommended Penalty: False  
UST Involvement: False  
Remediation Phase: 0  
Date Entered In Computer: 2002-05-01  
Spill Record Last Update: 2004-12-28  
Spiller Name: Not reported  
Spiller Company: NYC DEP

Map ID  
Direction  
Distance  
Elevation

MAP FINDINGS

Site

Database(s)

EDR ID Number  
EPA ID Number

134 MADISON ST (Continued)

S105054936

Spiller Address: 3030 THOMPSON  
Spiller City,St,Zip: LONG ISLAND CITY, NY -  
Spiller County: 001  
Spiller Contact: MIKE BYRNE  
Spiller Phone: (716) 882-5476  
Spiller Extention: Not reported  
DEC Region: 2  
DER Facility ID: 270933  
DEC Memo: "Prior to Sept, 2004 data translation this spill Lead\_DEC Field was DEMEO Liro Kassner retained to review reports generated by DEP contractors which pertain to this site. AFG ConstruCtion (Amal Manasseh 212 897 2674) is contractor on site. Spill report indicates soil contamination DeMeo has requested copies of analytical data package and any additional background information pertaining to site. NYC DDC Project manager is James Back (718 391 1159) contract # PW348-31. 10/20/03 TJD See spill#0102044. Spill#0201167 closed and cross referenced."  
Remarks: "reviewed lab results from soil borings. that show material in soil."

Material:  
Site ID: 234517  
Operable Unit ID: 852157  
Operable Unit: 01  
Material ID: 522588  
Material Code: 0001A  
Material Name: #2 fuel oil  
Case No.: Not reported  
Material FA: Petroleum  
Quantity: .00  
Units: Gallons  
Recovered: .00  
Resource Affected: Not reported  
Oxygenate: Not reported

Tank Test:

SPILLS:  
Facility ID: 9611359  
Facility Type: ER  
DER Facility ID: 270933  
Site ID: 319504  
DEC Region: 2  
Spill Date: 1996-12-16  
Spill Number/Closed Date: 9611359 / Not Reported  
Spill Cause: Unknown  
Spill Class: Known release that creates potential for fire or hazard. DEC Response. Willing Responsible Party. Corrective action taken.  
SWIS: 3101  
Investigator: ADZHITOM  
Referred To: DESIGN OF AS/SVE SYSTEM TO BE COMPLETED IN 2013  
Reported to Dept: 1996-12-16  
CID: 365  
Water Affected: Not reported  
Spill Source: Commercial/Industrial  
Spill Notifier: Other

Map ID  
Direction  
Distance  
Elevation

MAP FINDINGS

Site

Database(s)

EDR ID Number  
EPA ID Number

**134 MADISON ST (Continued)**

**S105054936**

Cleanup Ceased: Not reported  
Cleanup Meets Std: False  
Last Inspection: Not reported  
Recommended Penalty: False  
UST Trust: True  
Remediation Phase: 1  
Date Entered In Computer: 1996-12-16  
Spill Record Last Update: 2016-08-01  
Spiller Name: Not reported  
Spiller Company: DEPT OF GENERAL SERVICES  
Spiller Address: Not reported  
Spiller City,St,Zip: ZZ  
Spiller Company: 001  
Contact Name: PETE FAHEY  
Contact Phone: (212) 608-7432  
DEC Memo: "Prior to Sept, 2004 data translation this spill Lead\_DEC Field was ZHITOMIRSKY 10/11/2005 Shaw/PMS constructed a DPE system in September 2004. O &M is performed at the site. A report was submitted on November 14, 2005 by Shaw. MW7--5,393ppb total VOC, MW-8 4,585 ppb of total VOC. MW- 9 exhibited 6,568 ppb of total VOC. AZ 1/24/07 At the meeting with DDC/URS on January 10, 2007, the site was discussed. According to URS in July 2006 URS tried to restart the system but the blower seized. A blower was purchased. ATC will be taking over operation at this site during the week ending January 2007. AZ 2/8/2007 Contacted Harvey Roberts (URS). 4. M-1 Yard will be used as a construction staging area for South Manhattan Shop reconstruction. Remediation system access will probably be restricted. DEC requested the following:Repair the remediation system and operate it until no longer feasible. Activities for URS in the near future include the following: Instruct its M-1 Yard remediation subcontractor to repair the remediation system and return it to operation. Anticipated operational date - 3/31/07. AZ 1-5-2009 I have discussed this site with Jane Staten. An e-mail was sent to URS/DDC/Brevdo: I have reviewed the latest monitoring results and Recommended Remedial Strategy for this site. This site was a staging area for South Manhattan Shop reconstruction which caused a delay in the site remediation. As per our yesterday's conversation, I approve URS's proposal - installation of ORC socks in groundwater monitoring wells. However, URS stated that there is no remaining soil contamination at the site. I consider that the existing data don't support this statement. It is unknown if the on-site USTs were removed or closed in place. It's also unknown whether the proposed and approved shallow soil excavation was performed. Attached DPE wells soil sampling is not representative since the soil sampling was performed at relatively deep intervals. Shallow soil contamination was confirmed at the site by previous investigations and soil excavation was recommended and approved. Shallow soil investigation should be performed at the site. Work Plan for this investigation should be based on the previous shallow soil investigation results. AZ 3-2-2010 Reviewed report dated November 2-2010. Dissolved concentrations increased in DPE-2 -2,458 ppb and MW-07 - 1,397 ppb in August 2009. URS continues to recommend semi-annual sampling and URS socks. AZ 4-29-2010 Reviewed report dated February 1-2010. Dissolved concentrations were 2,098 ppb in DPE-2 and 1,685 ppb in MW-07. It's not known whether the proposed shallow soil excavation took place. DEC has requested shallow soil sampling. URS will prepare a sampling plan in the near future. URS will place ORC socks in wells DPE-2,

Map ID  
Direction  
Distance  
Elevation

MAP FINDINGS

Site

Database(s)

EDR ID Number  
EPA ID Number

**134 MADISON ST (Continued)**

**S105054936**

MW-07,MW-14A and continue semi-annual sampling. AZ 5-20-2010 In December 1996 two 550 gallon gasoline UST were removed at the site. Groundwater and soil investigations revealed free phase product in MW-7 and soil and dissolved groundwater contamination. In January 2002, a 7,500-gallon #2 heating oil tank was closed in place. IT proposed a combined strategy of soil excavation and dual phase extraction to treat remaining contaminated areas. This plan was approved NY DEC in 2004. In August 2004, the DPE system began operating. In December 2005, the system was winterized and shut down. In August 2007 the remediation system was removed because the area needed to be cleared for construction work. It's not known if whether the proposed excavation of shallow soil in the vicinity of the former gasoline USTs was performed. DEC requested shallow soil investigation to be performed. In April 2010 URS submitted a Soil Investigation Plan. The plan suggested installation of eight soil borings and and analyzing samples for petroleum related VOCs. DEC approved the proposed plan. AZ 5-21-2010 An e-mail was sent to Kevin Shenahan and V. Brevdo: In December 1996, two 550 gallon gasoline UST were removed at the site. Investigation revealed free phase product in MW-7. Also, soil and dissolved groundwater contamination were encountered at the site. In January 2002, a 7,500-gallon #2 heating oil tank was closed in place. IT proposed a combined strategy of soil excavation and dual phase extraction to treat remaining contaminated areas. This plan was approved by DEC in 2004. In August 2004, the DPE system began operating. In December 2005, the system was winterized and shut down. In August 2007 the remediation system was removed because the area needed to be cleared for construction work. It's not known whether the proposed excavation of shallow soil in the vicinity of the former gasoline USTs was performed. DEC requested shallow soil investigation to be performed. In April 2010 URS submitted a Soil Investigation Plan. The plan suggested installation of eight soil borings and analyzing samples for petroleum related VOCs. DEC approved the proposed plan with the following addition: soil samples should also be analyzed for petroleum related SVOCs. The Responsible Party and Contractors are responsible for the safe execution of the Work Plan. Also, there is no e-copy of this report on URS website where DDC reports are stored, so we were unable to download and store an e-copy of the report in our files . Please provide DEC with an e-copy of this report. AZ 7-15-2010 Reviewed Monitoring Report through 1st Quarter 2010. All 6 wells which were sampled exhibited contaminant concentrations above DEC Groundwater Quality Criteria. the highest concentrations- 1,489 AND 1,884 PPB were detected in wells DPE-02 and MW-07. ORC socks were installed in March 2010. AZ 2-22-2011 An e-mail was sent to K. Shenahan, V.Brevdo amd M. Asbagh: Dear Kevin, I have reviewed Soil Contamination Investigation proposals dated June 21, 2010 and received by DEC on February 17, 2011, at the meeting with DDC and URS. The proposed investigation plan is approved. The Responsible Party and Contractors are responsible for the safe execution of the Work Plan. AZ 10-24-2011 The following e-mail was sent to K. Shenahan, V.Brevdo amd M. Asbagh: Dear Kevin, I have reviewed semi-annual monitoring results for the period of August 2010 - February 2011 dated August 4, 2011. This report also contained soil sampling results April (2011) and recommendations for additional remediation for the above site. As requested by DEC, URS implemented a soil sampling plan in April 2011. The soil sampling revealed heavy soil contamination that is a continuing source of groundwater contamination at the site. Current PBS records indicate that there

**134 MADISON ST (Continued)**

**S105054936**

are two tanks closed in place: one 500 gal gasoline tank and one 7,500 #2 fuel oil tank. URS records indicate that there are two 550 gal gasoline UST removed in 1996 and one 7,500 gal #2 fuel oil tank closed in place. This discrepancy should be corrected, the records should be reconciled and correct information submitted to DEC PBS Unit. 7,500 gallon #2 fuel oil tank closed in place could be a continuous source of contamination since it's located in proximity to the contaminant plume. This tank should be removed, if feasible. Sampling of well M-13 should be resumed since it's located in contaminant zone. URS proposed pre-design investigation and installation of an air sparging system with soil vapor extraction. These proposals are approved, however, potential migration of vapors from air sparging should be prevented. The Responsible Party and its contractors are solely responsible for the safe execution of all invasive work performed at the site, and in particular, are responsible for identifying subsurface utilities and safeguarding the structural integrity of any excavations, buildings, utilities, and other structures both on- and off-site that may be adversely affected by the work. The Responsible Party and its contractors must obtain any local, state or federal permits or approvals that may be required to perform the work necessary to address this spill. Furthermore, the Responsible Party and its contractors are solely responsible for the implementation of all appropriate health and safety measures during the performance of this work. AZ 5-1-2012 Reviewed Semi-Annual Groundwater Monitoring report dated January 5, 2012. The report stated that URS investigated the possibility of removing 7,500 gal #2 heating oil tank, which is a potential source of contamination. However, the presumed location of this tank is approximately 20 feet from the stone support columns for the Manhattan Bridge. Excavation and removal of the tank would require approval and coordination with NYC DOT Bureau of Bridges. Monitoring wells DPE-2 and MW-07 show no indication of downward trend since 2008. URS will proceed with the proposed pre-design field investigation. When data is collected, a conceptual design for the AS and SVE systems will be submitted to DEC. AZ 10-17-2012 URS submitted Design Analysis Report on July 23, 2012. Well MW-09 was last tested in April 2005 and showed a total VOC of 5,949 ppb and MW-13 was last sampled October 2000 and showed a total VOC concentration of 1,839 ppb. In 1999 IT recommended excavation of shallow (less than 7' bgs) soil contamination. However, this excavation has not been performed. majority of contamination was detected at 24' -35' interval. Left a message for K. Shenahan. AZ 10-19-2012 An e-mail was sent to K. Shenahan, V. Brevdo and M. Asbagh: Dear Kevin, I am reviewing Design Analyses Report (DAR) for this site. The report suggested installation of an air sparging system. However, it came to my attention that in 1999 IT recommended excavation of shallow (less than 7' bgs) soil contamination. However, this excavation has not been performed. Also, shallow soil investigation near former gasoline tanks was previously requested by DEC in an e-mail dated January 5, 2009. I recommend that prior to installation of the air sparging system, URS evaluate existing historical soil data and advance Geoprobe borings to investigate the need for shallow soil excavation. This investigation is especially important since proposed installation of the air sparging system will make shallow soil excavation impossible. Also, current PBS records indicate that there are two tanks closed in place: one 500 gal gasoline tank and one 7,500 #2 fuel oil tank. URS should contact NYC DOT Bureau of Bridges and inquire about feasibility of excavation and

Map ID  
Direction  
Distance  
Elevation

MAP FINDINGS

Site

Database(s)

EDR ID Number  
EPA ID Number

**134 MADISON ST (Continued)**

**S105054936**

removal of the tanks previously closed in place. In addition, well MW-09 was last tested in April 2005 and showed a total VOC of 5,949 ppb and MW-13 was last sampled October 2000 and showed a total VOC concentration of 1,839 ppb. In October 2011, DEC requested that sampling of well M-13 should be resumed since it's located in the contaminant zone. However, this well has not been sampled. URS should sample monitoring wells MW-9 and MW-13. If these wells can not be located or are destroyed, they should be reinstalled. I recommend that URS evaluate existing historical groundwater data and sample all monitoring wells which exhibited elevated contaminant levels in the past. Regarding DAR, as per our conversation, vacuum values at observation/monitoring wells should be included in the design parameters. Sincerely, Alexander Zhitomirsky - Engineering Geologist 2 11-9-2012 Received an e-mail from Kevin Shenahan: Alex, The purpose of this e-mail is to respond to your comments on the Design Analysis Report for air sparge (AS) and soil vapor extraction (SVE) systems at this site. URS will install vacuum monitoring wells to make sure we achieve the 0.1 inches water vacuum NYSDEC has requested to demonstrate effectiveness of the SVE system. We will also take into consideration in our design NYSDEC's comment that the 7-inches water in the SVE wells may be on the low side to achieve the 0.1 inches water in the vacuum monitoring wells. In an effort to save time and money, URS recommends proceeding directly to plans and specs so we can procure a contractor to construct the systems. Is this acceptable to you or do you need the Design Analysis Report re-issued? Regards, Kevin J. Shanahan I sent the following e-mail to K. Shenahan and V. Brevdo: Dear Kevin, Your statement regarding the Design Analysis Report is acceptable to me. You don't need to re-issue the Design Analysis Report. Please make sure that plans and specs incorporate changes/additions regarding 0.1 water vacuum in observation wells and increase of vacuum in extraction wells. Sincerely, Alexander Zhitomirsky - Engineering Geologist 2 AZ 12-6-2012 Reviewed monitoring report dated August 2012. The report stated that recent data continues to show unacceptable VOC concentrations with no indication of downward trend, despite the installation of the ORC socks. The high contamination concentrations present in the soil will serve as a continuing source of dissolved-phase groundwater contamination. AZ 6-14-2013 Reviewed a report dated January 24, 2013. The report stated that URS is currently in process of designing an AS/SVE system for remediation of impacted soil and groundwater. The design will be completed in 2013. AZ 2-4-2014 An e-mail was sent to K. Shenhan and V. Brevdo: Dear Kevin, I have reviewed a semi-annual report for the first and second quarters of 2013. The report proposed advancement of a boring at the former UST area. However, this boring is not shown on the site plan. Please submit a site plan showing the proposed boring. Sincerely Alexander Zhitomirsky 2-5-2014 The following e-mail was sent to K. Shenahan and V. Brevdo: Dear Kevin I have reviewed a proposed boring location submitted on February 5, 2014. The Work Plan is approved. The Responsible Party and Contractors are responsible for the safe execution of the Work Plan. Sincerely, Alexander Zhitomirsky 4-17-2014 The following e-mail was sent to Kevin Shenahan/V. Brevdo: Dear Kevin, I have reviewed a semi-annual groundwater monitoring and remediation summary dated January 30, 2014. URS will complete construction and start-up of the AS/SVE system for the site. Also, URS will reinstall monitoring well MW-13. In addition URS proposed installation of one boring in the center of the former UST location. This proposal is approved. The

**134 MADISON ST (Continued)**

**S105054936**

Responsible Party and Contractors are responsible for the safe execution of the Work Plan. Sincerely, Alexander Zhitomirsky 3-4-2015 Reviewed a monitoring report for the first quarter of 2014 dated July 15, 2014. URS will reinstall monitoring well MW-13 and repair well DPE-05. Also, monitoring well MW-01 will be added to the sampling program. Wells DPE-04, MW-08, MW-10 and MW-14 WILL BE LOCATED AND inspected. Samples will be collected from these wells if the wells are usable for monitoring. One boring will be installed in the former UST area, as per the approved work plan. The groundwater remediation system construction and start-up were completed during this quarter. The system is operating properly. AZ 6-26-2015 Reviewed a monitoring report for the second quarter of 2014 dated October 14, 2014. URS will reinstall monitoring wells MW-02 and MW-13 and repair wells DPE-04, DPE-05, MW-8, MW-10 and MW-14. Also, monitoring well MW-01 will be added to the sampling program. Samples will be collected from these wells. Samples from MW-02 will be collected to evaluate shallow soil contamination in the former UST area. Concentrations in wells MW-09 and DPE-02 increased significantly. The system is operating properly. AZ 8-31-2015 Reviewed a monitoring report for the third quarter of 2014. AS/SVE system operation was initiated on March 7, 2014. 98 of 99 vacuum measurements were 0.1 of water or above. The average vacuum in the vacuum monitoring wells for each monitoring event ranged from 0.15 to 0.32 of water. AS/SVE system is operating properly. The analytical data showed that VOC concentrations have generally decreased. The only well showing significant contamination is MW-09. The following e-mail was sent to K. Shanahan: Hi Kevin, Could you please clarify if URS reinstalled monitoring wells MW-02 and MW-13, and repaired wells DPE-04, DPE-05, MW-8, MW-10 and MW-14? Also, was monitoring well MW-01 added to the sampling program? Thank you, Alex Zhitomirsky - Engineering Geologist 2' AZ 10-19-2015 Reviewed a monitoring report for the fourth quarter of 2014. URS will locate and repair wells MW-08, MW-10 and MW-14. They will also collect samples near well MW-02 to evaluate shallow soil contamination in the former UST area. AS/SVE system operation was initiated on March 7, 2014. 95 of 95 vacuum measurements were 0.1 of water or above. The average vacuum in the vacuum monitoring wells for each monitoring event ranged from 0.22 to 0.38 of water. AS/SVE system is operating properly. The analytical data showed that VOC concentrations have generally decreased. AZ 3-9-2016 Reviewed a monitoring report for the first quarter of 2015. URS will locate and repair wells MW-08, MW-10 and MW-14. They will also collect samples near well MW-02 to evaluate shallow soil contamination in the former UST area. AS/SVE system is operational. The analytical data showed that VOC concentrations have generally decreased. The total VOC concentration in MW-9 was 941 ppb. AZ 4-14-2016 Reviewed a monitoring report for the second quarter of 2015. URS will locate and repair wells MW-08, MW-10 and MW-14. Two wells were installed as replacements for wells MW-02 and MW-13 in October 2014. The new wells were designated MW-02R and MW-13R. Soil samples were collected but the results were not listed in the report. I contacted K. Shanahan and asked him to provide information regarding the soil sampling performed in 2014. Also, URS should confirm if repair of wells MW-08, MW-10 and MW-14 was performed. AS/SVE system is operational. The analytical data showed that VOC concentrations have generally decreased. The total VOC concentration in MW-9 was 545 ppb. AZ 4-15-2016 Email from K. Shanahan: Alex, Yesterday you called me and had a few questions regarding M-1 Yard. Here is our response:

Map ID  
Direction  
Distance  
Elevation

MAP FINDINGS

Site

Database(s)

EDR ID Number  
EPA ID Number

134 MADISON ST (Continued)

S105054936

1. Status of wells MW-08, MW-10 and MW-14. We repaired the protective casing at well MW-08 but it was dry when we sampled last (see photo below). Well MW-14 is no longer present and was likely destroyed during construction of the remediation system. Our environmental sampling technician will double check but we think MW-10 is still on-site. 2. The analytical data for the soil samples collected from MW-02R and MW-13R is attached. Thanks, Kevin J. Shanahan Project Manager, Environmental Business Unit, Metro New York Soil contamination in the most recent sampling was up to 119,000 ppb of the Total VOC. AZ 6-2-2016 Reviewed a monitoring report for the third quarter of 2015. AS/SVE system is operational. The analytical data showed that VOC concentrations have generally decreased. The total VOC concentration in MW-9 was 704 ppb. URS will repair or replace MW-07. Monitoring well MW-10 will be incorporated into the monitoring program, if functional. Soil samples will be collected near monitoring well M-02 to evaluate shallow soil contamination in the former UST area. AZ 6-30-2016 The following e-mail was sent to K. Shanahan and V. Brevdo: Dear Kevin, I have reviewed a report dated May 9, 2016. The report stated that AS/SVE system significantly reduced VOC concentrations in the treatment area. URS recommended that the AS/SVE system be temporarily shut down. If a sampling round performed after the shutdown demonstrates low VOC concentrations, the groundwater remediation will be terminated at this site. I concur with this recommendation. Sincerely, Alex Zhitomirsky - Engineering Geologist 2 NYS Department of Environmental Conservation 47-40 21st Street, Long Island City, NY 11101 Phone: 718.482.6387 - Fax: 718.482.6390 Email: alexander.zhitomirsky@dec.ny.gov 8-1-2016 Reviewed a report for the fourth quarter 2015 dated Feb. 11, 2016. The report stated that the Total VOC concentration in MW-09 was 891 ppb. Wells DP-1, MW-13R and MW-05 could not be accessed because they were covered by heavy equipment and cars. AZ "

Remarks:

"recovering an abandoned tank and encountered contaminated soil"

Material:

Site ID: 319504  
Operable Unit ID: 1039391  
Operable Unit: 01  
Material ID: 343555  
Material Code: 0009  
Material Name: gasoline  
Case No.: Not reported  
Material FA: Petroleum  
Quantity: .00  
Units: Gallons  
Recovered: .00  
Resource Affected: Not reported  
Oxygenate: Not reported

Tank Test:



Map ID  
 Direction  
 Distance  
 Elevation

MAP FINDINGS

Site

Database(s)

EDR ID Number  
 EPA ID Number

584  
 ESE  
 1/4-1/2  
 0.433 mi.  
 2286 ft.

**EAST RIVER HOUSING CORP**  
**26 LEWIS ST**  
**NEW YORK, NY 10002**

**NY LTANKS** S102234582  
**NY CBS** N/A  
**NY CBS AST**  
**NY Spills**  
**NY AIRS**

**Relative:**  
**Lower**

LTANKS:

**Actual:**  
**20 ft.**

Site ID: 88413  
 Spill Number/Closed Date: 0104197 / 2004-05-20  
 Spill Date: 2001-07-10  
 Spill Cause: Tank Failure  
 Spill Source: Private Dwelling  
 Spill Class: Known release with minimal potential for fire or hazard. DEC Response. Willing Responsible Party. Corrective action taken.  
 Cleanup Ceased: Not reported  
 Cleanup Meets Standard: False  
 SWIS: 3101  
 Investigator: JMKRIMGO  
 Referred To: Not reported  
 Reported to Dept: 2001-07-19  
 CID: 211  
 Water Affected: Not reported  
 Spill Notifier: Responsible Party  
 Last Inspection: Not reported  
 Recommended Penalty: False  
 UST Involvement: False  
 Remediation Phase: 0  
 Date Entered In Computer: 2001-07-19  
 Spill Record Last Update: 2007-05-17  
 Spiller Name: HAROLD JACOB  
 Spiller Company: NYC HOUSING  
 Spiller Address: 26 LEWIS ST  
 Spiller City,St,Zip: MANHATTAN, NY 001  
 Spiller Contact: HAROLD JACOB  
 Spiller Phone: (212) 677-5858  
 Spiller Extention: Not reported  
 DEC Region: 2  
 DER Facility ID: 148302  
 DEC Memo: "Prior to Sept, 2004 data translation this spill Lead\_DEC Field was KRIMGOLD 5/19/02 (AUSTIN) - PROPOSED WORKPLAN FOR PLACING BORINGS ADJACENT TO THE TANKS IN QUESTION SUBMITTED TO DEC - REPLY SENT SAME DAY, INDICATING NEED FOR TANK REPAIR INFO, PROPOSAL FOR POSSIBLE PLUME DELINEATION INSIDE STEAM PLANT WEST OF TANK - REPORT DUE IN 45 DAYS (FRIDAY, 6/21/02) 5/23/02 -(AUSTIN) - VMM from Kevin Loyst of RP's consultant (FPM Group) - borings sucessfully completed on east side of tank, but could not drill on southern side, due to continuous refusal found as they went eastward - samples were taken, and the labs will be back in a week. Report to me will follow. He acknowledged that they had to do the PBS paperwrok on the temp. closure of the tank with the corrosion holes. 11/01/03. J. Krimgold reviewed the report-letter submitted by FPM on June 21, 2002 to R.Austin. Minor SVOC sontamination in soil was found in one of borings. FPM proposes NFA regarding remediation and permanent closure of tank # 11. 11/04/03. J. Krimgold spoke to Harold Jacob of Village Steam. Agreed that Mr.Jacob should call back in a week with the status of tank closure and paperwork. 5/12/04. J.Krimgold left a message for Harold Jacob. 5/20/04. PBS application for closure of 20,000 gal tank has been submitted. NFA."

Map ID  
Direction  
Distance  
Elevation

MAP FINDINGS

Site

Database(s)

EDR ID Number  
EPA ID Number

**EAST RIVER HOUSING CORP (Continued)**

**S102234582**

Remarks: "during tank cleaning holes found in tank"

Material:

Site ID: 88413  
Operable Unit ID: 842654  
Operable Unit: 01  
Material ID: 532696  
Material Code: 0003A  
Material Name: #6 fuel oil  
Case No.: Not reported  
Material FA: Petroleum  
Quantity: .00  
Units: Gallons  
Recovered: .00  
Resource Affected: Not reported  
Oxygenate: Not reported

Tank Test:

Site ID: 88415  
Spill Number/Closed Date: 9516119 / 1996-03-16  
Spill Date: 1996-03-15  
Spill Cause: Tank Overfill  
Spill Source: Commercial/Industrial  
Spill Class: Known release with minimal potential for fire or hazard. DEC Response. Willing Responsible Party. Corrective action taken.  
Cleanup Ceased: Not reported  
Cleanup Meets Standard: False  
SWIS: 3101  
Investigator: MMMULQUE  
Referred To: Not reported  
Reported to Dept: 1996-03-15  
CID: 270  
Water Affected: Not reported  
Spill Notifier: DEC  
Last Inspection: Not reported  
Recommended Penalty: False  
UST Involvement: False  
Remediation Phase: 0  
Date Entered In Computer: 1996-03-15  
Spill Record Last Update: 1996-04-02  
Spiller Name: Not reported  
Spiller Company: EAST RIVER HOUSING CORP  
Spiller Address: 26 LEWIS ST  
Spiller City,St,Zip: MANHATTAN, NY  
Spiller County: 001  
Spiller Contact: HAROLD JACOB  
Spiller Phone: (212) 677-5858  
Spiller Extention: Not reported  
DEC Region: 2  
DER Facility ID: 279404  
DEC Memo: "Prior to Sept, 2004 data translation this spill Lead\_DEC Field was MULQUEEN "  
Remarks: "tank overfill at fill port"

Map ID  
Direction  
Distance  
Elevation

MAP FINDINGS

Site

Database(s)

EDR ID Number  
EPA ID Number

**EAST RIVER HOUSING CORP (Continued)**

**S102234582**

Material:

Site ID: 88415  
Operable Unit ID: 1030781  
Operable Unit: 01  
Material ID: 352662  
Material Code: 0003A  
Material Name: #6 fuel oil  
Case No.: Not reported  
Material FA: Petroleum  
Quantity: 15.00  
Units: Gallons  
Recovered: .00  
Resource Affected: Not reported  
Oxygenate: Not reported

Tank Test:

CBS:

CBS Number: 2-000361  
Program Type: CBS  
Facility Status: Unregulated/Closed  
Expiration Date: Not reported  
Dec Region: 2  
UTMX: 586241.63646  
UTMY: 4507619.42520

CBS AST:

CBS Number: 2-000361  
ICS Number: Not reported  
PBS Number: Not reported  
MOSF Number: Not reported  
SPDES Number: Not reported  
Facility Status: IN SERVICE  
Facility Type: H  
Telephone: (212) 677-2767  
Facility Town: NEW YORK CITY  
Region: STATE  
Expiration Date: 01/07/2002  
Total Capacity of All Active Tanks(gal): 1250  
Operator: EAST RIVER HOUSING BOILER ENGI  
Emergency Contact: JOE PANZARINO  
Emergency Phone: (212) 673-4903  
Owner Name: EAST RIVER HOUSING  
Owner Address: 26 LEWIS STREET  
Owner City,St,Zip: NEW YORK CITY, NY 10002  
Owner Telephone: (212) 677-2767  
Owner Type: Corporate/Commercial  
Owner Sub Type: Not reported  
Mail Name: EAST RIVER HOUSING  
Mail Contact Addr: 26 LEWIS STREET  
Mail Contact Addr2: Not reported  
Mail Contact Contact: JOE PANZARINO  
Mail Contact City,St,Zip: NEW YORK CITY, NY 10002  
Mail Phone: (212) 673-4903

Map ID  
Direction  
Distance  
Elevation

MAP FINDINGS

Site

Database(s)

EDR ID Number  
EPA ID Number

**EAST RIVER HOUSING CORP (Continued)**

**S102234582**

Tank Id: 17495  
CAS Number: 1310732  
Federal ID: Not reported  
Tank Status: In Service  
Install Date: 11/99  
Tank Closed: Not reported  
Capacity (Gal): 850  
Chemical: Sodium hydroxide  
Tank Location: Indoors, Aboveground  
Tank Type: Fiberglass reinforced plastic [FRP]  
Total Tanks: 2  
Tank Secret: False  
Tank Secondary Containment: Vault  
Tank Error Status: No Missing Data  
Date Entered: 01/03/2000  
Certified Date: 01/07/2000  
Substance: More than one Hazardous Substance on DEC List  
Internal Protection: None  
External Protection: None  
Pipe Location: Aboveground  
Pipe Type: Double Walled Fiberglass  
Pipe Internal: None  
Pipe External: None  
Pipe Flag: None  
Leak Detection: None  
Overfill Protection: Product Level Gauge  
Haz Percent: 43  
Last Test: Not reported  
Due Date: Not reported  
SWIS Code: 6201  
Lat/Long: Not reported  
Is Updated: False  
Renew Date: Not reported  
Is It There: False  
Delinquent: False  
Date Expired: Not reported  
Owner Mark: 1  
Certificate Needs to be Printed: False  
Fiscal Amt for Registration Fee Correct: True  
Renewal Has Been Printed for Facility: True  
Pre-Printed Renewal App Last Printed: 10/01/2001

Tank Id: 16161  
CAS Number: 108918  
Federal ID: Not reported  
Tank Status: In Service  
Install Date: 11/99  
Tank Closed: Not reported  
Capacity (Gal): 400  
Chemical: Cyclohexylamine  
Tank Location: Indoors, Aboveground  
Tank Type: Steel/carbon steel  
Total Tanks: 2  
Tank Secret: False  
Tank Secondary Containment: Vault  
Tank Error Status: No Missing Data

Map ID  
Direction  
Distance  
Elevation

MAP FINDINGS

Site

Database(s)

EDR ID Number  
EPA ID Number

**EAST RIVER HOUSING CORP (Continued)**

**S102234582**

Date Entered: 01/03/2000  
Certified Date: 01/07/2000  
Substance: Single Hazardous Substance on DEC List  
Internal Protection: None  
External Protection: None  
Pipe Location: Aboveground  
Pipe Type: Double Walled Fiberglass  
Pipe Internal: None  
Pipe External: None  
Pipe Flag: None  
Leak Detection: None  
Overfill Protection: Product Level Gauge  
Haz Percent: 1  
Last Test: Not reported  
Due Date: Not reported  
SWIS Code: 6201  
Lat/Long: Not reported  
Is Updated: False  
Renew Date: Not reported  
Is It There: False  
Delinquent: False  
Date Expired: Not reported  
Owner Mark: 1  
Certificate Needs to be Printed: False  
Fiscal Amt for Registration Fee Correct: True  
Renewal Has Been Printed for Facility: True  
Pre-Printed Renewal App Last Printed: 10/01/2001

**SPILLS:**

Facility ID: 0903791  
Facility Type: ER  
DER Facility ID: 364993  
Site ID: 415917  
DEC Region: 2  
Spill Date: 2009-07-01  
Spill Number/Closed Date: 0903791 / 2009-10-26  
Spill Cause: Equipment Failure  
Spill Class: Known release with minimal potential for fire or hazard. DEC Response.  
Willing Responsible Party. Corrective action taken.  
  
SWIS: 3101  
Investigator: SFRAHMAN  
Referred To: Not reported  
Reported to Dept: 2009-07-01  
CID: Not reported  
Water Affected: Not reported  
Spill Source: Tank Truck  
Spill Notifier: Other  
Cleanup Ceased: Not reported  
Cleanup Meets Std: False  
Last Inspection: Not reported  
Recommended Penalty: False  
UST Trust: False  
Remediation Phase: 0  
Date Entered In Computer: 2009-07-01  
Spill Record Last Update: 2009-10-26  
Spiller Name: MILLIE LOPEZ  
Spiller Company: CASTLE OIL

Map ID  
Direction  
Distance  
Elevation

MAP FINDINGS

Site

Database(s)

EDR ID Number  
EPA ID Number

**EAST RIVER HOUSING CORP (Continued)**

**S102234582**

Spiller Address: 290 LOCUST AVE  
Spiller City,St,Zip: BRONX, NY  
Spiller Company: 999  
Contact Name: MILLIE LOPEZ  
Contact Phone: (718) 579-3413  
DEC Memo: "07/01/09-HRAHMED-Spoke to Millie Lopez of Castle Oil. Spilled on the street. As per her, no sewer and manhole affected. Their crews are cleaning up the spill. Told to send a closure report outlining the cause of spill, cleanup activities and disposal manifest. 10/26/09 Spoke with Rob Hill at Castle Oil. Spill occurred due to deck hose leak.No drain or soil was impacted.All cleaned up by Castle crews.Spill was on the street.case closed.(sr) "  
Remarks: "DECK HOSE ON THE TRUCK BROKE ABOUT 20 GALLONS OF PRODUCT SPILLED TO THE STREET. SPILL IS CONTAINED AND CLEAN UP IS PENDING."

Material:

Site ID: 415917  
Operable Unit ID: 1172242  
Operable Unit: 01  
Material ID: 2164102  
Material Code: 0003A  
Material Name: #6 fuel oil  
Case No.: Not reported  
Material FA: Petroleum  
Quantity: 20.00  
Units: Gallons  
Recovered: 20.00  
Resource Affected: Not reported  
Oxygenate: Not reported

Tank Test:

Facility ID: 0503712  
Facility Type: ER  
DER Facility ID: 148302  
Site ID: 348380  
DEC Region: 2  
Spill Date: 2005-06-28  
Spill Number/Closed Date: 0503712 / 2005-07-01  
Spill Cause: Equipment Failure  
Spill Class: Not reported  
SWIS: 3101  
Investigator: JAKOLLEE  
Referred To: Not reported  
Reported to Dept: 2005-06-28  
CID: 444  
Water Affected: Not reported  
Spill Source: Commercial Vehicle  
Spill Notifier: Responsible Party  
Cleanup Ceased: Not reported  
Cleanup Meets Std: False  
Last Inspection: Not reported  
Recommended Penalty: False  
UST Trust: False  
Remediation Phase: 0  
Date Entered In Computer: 2005-06-28

Map ID  
Direction  
Distance  
Elevation

MAP FINDINGS

Site

Database(s)

EDR ID Number  
EPA ID Number

**EAST RIVER HOUSING CORP (Continued)**

**S102234582**

Spill Record Last Update: 2005-09-07  
Spiller Name: JAMES CAREY  
Spiller Company: CASTLE OIL CORP.  
Spiller Address: 290 LOCUST AVE  
Spiller City,St,Zip: BRONX, NY 10454  
Spiller Company: 001  
Contact Name: ESTON CLEAR  
Contact Phone: (718) 499-2900  
DEC Memo: "Site is residential building owned by private corporation, NOT a NYC Housing Authority site. PBS No. 2-031771. According to Eston Clear of T&S Trucking (718-499-2900), delivery hose came unhooked and sprayed/spilled about 15-20 gallons of #6 oil onto pavement and onto 2 nearby cars (reportedly, cars were cleaned up to owners' satisfaction). No oil entered sewer system or spilled onto ground/grass areas, only on paved areas. Spill was cleaned up with absorbent material, but small stain was left on pavement; this was later cleaned using a solvent. Based on this information, ok to close spill. - J. Kolleeny 7/1/05"  
Remarks: "HOSE CAME OFF THE QUICK CONNECTOR: IN PROCESS OF CLEANING UP: SPILL CREW"

Material:  
Site ID: 348380  
Operable Unit ID: 1106035  
Operable Unit: 01  
Material ID: 1968529  
Material Code: 0003A  
Material Name: #6 fuel oil  
Case No.: Not reported  
Material FA: Petroleum  
Quantity: 15.00  
Units: Gallons  
Recovered: .00  
Resource Affected: Not reported  
Oxygenate: Not reported

Tank Test:

Facility ID: 0401337  
Facility Type: ER  
DER Facility ID: 148302  
Site ID: 176453  
DEC Region: 2  
Spill Date: 2004-05-07  
Spill Number/Closed Date: 0401337 / Not Reported  
Spill Cause: Unknown  
Spill Class: Known release with minimal potential for fire or hazard. DEC Response. Willing Responsible Party. Corrective action taken.  
SWIS: 3101  
Investigator: AXDORONO  
Referred To: Not reported  
Reported to Dept: 2004-05-07  
CID: 444  
Water Affected: Not reported  
Spill Source: Institutional, Educational, Gov., Other  
Spill Notifier: Responsible Party

Map ID  
Direction  
Distance  
Elevation

MAP FINDINGS

Site

Database(s)

EDR ID Number  
EPA ID Number

**EAST RIVER HOUSING CORP (Continued)**

**S102234582**

Cleanup Ceased: Not reported  
Cleanup Meets Std: False  
Last Inspection: Not reported  
Recommended Penalty: False  
UST Trust: False  
Remediation Phase: 1  
Date Entered In Computer: 2004-05-07  
Spill Record Last Update: 2010-04-30  
Spiller Name: HAROLD JACOB  
Spiller Company: EAST RIVER HOUSING  
Spiller Address: 26 LEWIS STREET  
Spiller City,St,Zip: NEW YORK, NY  
Spiller Company: 001  
Contact Name: HAROLD JACOB  
Contact Phone: (212) 677-5858  
DEC Memo: "Prior to Sept, 2004 data translation this spill Lead\_DEC Field was KOLLEENY 05/04/2007: This spill case was transferred to A. Doronova. AD This is P0 site. File is not established yet. 05/10/2007: Owner of the site is: East River Housing Corporation; contact person - Harold Jacobs; phone - (212) 677-5858; address - 530 Grand Street #D, New York, 10002. AD 05/11/2007: Called to Harold Jacobs and left a message. AD 05/14/2007: Did not receive any answer from H. Jacobs. Called today and left a message for him to receptionist. AD 05/16/2007: Mr. Jacobs called today. He said that he sent tank closure report and got DEC approval for it long time ago. He will send copies of report and letter to us. AD 05/17/2007: Mr. Jacobs called. He did not find any notes of this spill in his boiler room logs. He mentioned another spill case associated with this property (spill # 0104197)which was closed by J. Krimgold in May 2004. I will fax him record for spill #0401337 tomorrow. AD 05/18/2007: Sent a fax to Mr. Jacobs. AD 06/07/2007: Did not receive any response from Mr. Jacobs. Called him again and left a message. He called back in an hour. He said that he does not remember this spill report and does not recall filing it. Mr. Jacobs told me that they are fully cooperative and if we would like to visit the site or want them to investigate it, it can be arranged. I spoke to J. Kolleeny and he recalled some conversation he had with Mr. Jacobs back in 2004 regarding this spill and Mr. Jacobs promised to start investigation. This site is a big property and has 10 #6 oil USTs - 20,000 gallon each, listed in PBS files. Now we have to inspect the site and maybe request to investigate all 10 USTs in order to find the spill. AD 07/27/2007: Visited site with Brian Falvey (PBS inspector of DER). Mr. Jacobs was absent, so Tom Gibbins (Steam Plant manager) showed us the site and documentation. According to the papers: all 10 existing USTs were cleaned and tested in May-June 2004; all tanks passed the test; reason for conducting the test was leakage of the piping connected to the oil pump, with is located inside the SP building; testing was performed by ProTest company. 10 No.6 oil USTs are active and located outside the SP building on the backyard. No. 11 tank is closed in place (refer to closed spill # 0104197). Their position is underground/aboveground, covered with soil and grass. During tank area inspection no fuel oil staining, petroleum odor, grass discoloration or fresh soil spots were detected. We could not obtain copies of No.11 tank closure report and analytical data for soil samples collected prior tank closure request. Mr. Gibbins explained that these files are in the main office. He will submit them due August 10, 2007. AD 08/07/2007: Received a tank closure affidavit



Map ID  
Direction  
Distance  
Elevation

MAP FINDINGS

Site

Database(s)

EDR ID Number  
EPA ID Number

**EAST RIVER HOUSING CORP (Continued)**

**S102234582**

Remarks: dated July 15, 2004 and a letter report from FRM Group regarding site investigation performed in 2002 in regards to different spill case associated with this site (Spill No.0104197). Will review. AD "  
"WHILE DOING WORK AT HIS PROPERTY LIFTED UP , AND FOUND CONTAMINATED SOIL, HAS SHUT DOWN TANKS AND WILL BE INVESTIGATING WHERE OIL IS COMING FROM: UNSURE WHERE IT IS COMING FROM AT THIS TIME, IT ALSO BE 40 YEARS OLD : ENTERED INTO CONTRACT WITH ENVIORNMENTAL COMPANY TO FIND CAUSE: "

Material:

Site ID: 176453  
Operable Unit ID: 885369  
Operable Unit: 01  
Material ID: 492547  
Material Code: 0003A  
Material Name: #6 fuel oil  
Case No.: Not reported  
Material FA: Petroleum  
Quantity: .00  
Units: Pounds  
Recovered: .00  
Resource Affected: Not reported  
Oxygenate: Not reported

Tank Test:

Facility ID: 0112043  
Facility Type: ER  
DER Facility ID: 279404  
Site ID: 88414  
DEC Region: 2  
Spill Date: 2002-03-22  
Spill Number/Closed Date: 0112043 / 2003-09-08  
Spill Cause: Human Error  
Spill Class: Known release with minimal potential for fire or hazard. DEC Response. Willing Responsible Party. Corrective action taken.  
SWIS: 3101  
Investigator: RWAUSTIN  
Referred To: Not reported  
Reported to Dept: 2002-03-22  
CID: 255  
Water Affected: Not reported  
Spill Source: Commercial/Industrial  
Spill Notifier: Responsible Party  
Cleanup Ceased: Not reported  
Cleanup Meets Std: False  
Last Inspection: Not reported  
Recommended Penalty: False  
UST Trust: False  
Remediation Phase: 0  
Date Entered In Computer: 2002-03-22  
Spill Record Last Update: 2004-06-02  
Spiller Name: CALLER  
Spiller Company: CASTLE OIL CO  
Spiller Address: 290 LOCUST AVE  
Spiller City,St,Zip: BRONX, NY

Map ID  
Direction  
Distance  
Elevation

MAP FINDINGS

Site

Database(s)

EDR ID Number  
EPA ID Number

**EAST RIVER HOUSING CORP (Continued)**

**S102234582**

Spiller Company: 001  
Contact Name: CHARLES MALONE  
Contact Phone: (718) 579-3480  
DEC Memo: "Prior to Sept, 2004 data translation this spill Lead\_DEC Field was AUSTIN 9/8/03 - AUSTIN - MINOR SPILL - CLOSED IN DATABASE - ORIG. ASSIGNED TO VOUGHT - END"  
Remarks: "Driver forgot to disengage when he was leaving - speedy dry has been put down and they will check for residue in the morning."

Material:  
Site ID: 88414  
Operable Unit ID: 848986  
Operable Unit: 01  
Material ID: 526057  
Material Code: 0003A  
Material Name: #6 fuel oil  
Case No.: Not reported  
Material FA: Petroleum  
Quantity: 7.00  
Units: Gallons  
Recovered: 7.00  
Resource Affected: Not reported  
Oxygenate: Not reported

Tank Test:

Facility ID: 0012810  
Facility Type: ER  
DER Facility ID: 279404  
Site ID: 88412  
DEC Region: 2  
Spill Date: 2001-03-03  
Spill Number/Closed Date: 0012810 / 2001-03-05  
Spill Cause: Equipment Failure  
Spill Class: Known release with minimal potential for fire or hazard. DEC Response. Willing Responsible Party. Corrective action taken.  
SWIS: 3101  
Investigator: TJDME0  
Referred To: Not reported  
Reported to Dept: 2001-03-03  
CID: 365  
Water Affected: Not reported  
Spill Source: Commercial/Industrial  
Spill Notifier: Other  
Cleanup Ceased: Not reported  
Cleanup Meets Std: False  
Last Inspection: Not reported  
Recommended Penalty: False  
UST Trust: False  
Remediation Phase: 0  
Date Entered In Computer: 2001-03-03  
Spill Record Last Update: 2001-07-11  
Spiller Name: Not reported  
Spiller Company: UNKNOWN  
Spiller Address: Not reported  
Spiller City,St,Zip: ZZ -

Map ID  
Direction  
Distance  
Elevation

MAP FINDINGS

Site

Database(s)

EDR ID Number  
EPA ID Number

**EAST RIVER HOUSING CORP (Continued)**

**S102234582**

Spiller Company: 001  
Contact Name: Not reported  
Contact Phone: Not reported  
DEC Memo: "Prior to Sept, 2004 data translation this spill Lead\_DEC Field was DEMEO Impacts to concrete. Cleanup performed using absorbents."  
Remarks: "DROP HOSE BLEW APART ON TRUCK BECAUSE CHECK VALVE INSIDE BLDG WAS CLOSED - CLEAN UP CREW ON SITE"

Material:

Site ID: 88412  
Operable Unit ID: 834348  
Operable Unit: 01  
Material ID: 543083  
Material Code: 0003A  
Material Name: #6 fuel oil  
Case No.: Not reported  
Material FA: Petroleum  
Quantity: 25.00  
Units: Gallons  
Recovered: .00  
Resource Affected: Not reported  
Oxygenate: Not reported

Tank Test:

Facility ID: 9711906  
Facility Type: ER  
DER Facility ID: 279404  
Site ID: 88418  
DEC Region: 2  
Spill Date: 1998-01-23  
Spill Number/Closed Date: 9711906 / 2003-03-03  
Spill Cause: Equipment Failure  
Spill Class: Known release with minimal potential for fire or hazard. DEC Response. Willing Responsible Party. Corrective action taken.  
SWIS: 3101  
Investigator: TOMASELLO  
Referred To: Not reported  
Reported to Dept: 1998-01-24  
CID: 297  
Water Affected: Not reported  
Spill Source: Private Dwelling  
Spill Notifier: Responsible Party  
Cleanup Ceased: Not reported  
Cleanup Meets Std: False  
Last Inspection: Not reported  
Recommended Penalty: False  
UST Trust: False  
Remediation Phase: 0  
Date Entered In Computer: 1998-01-24  
Spill Record Last Update: 2003-03-03  
Spiller Name: RONNIE  
Spiller Company: Not reported  
Spiller Address: 26 LEWIS ST  
Spiller City,St,Zip: MANHATTEN, NY  
Spiller Company: 001

Map ID  
Direction  
Distance  
Elevation

MAP FINDINGS

Site

Database(s)

EDR ID Number  
EPA ID Number

**EAST RIVER HOUSING CORP (Continued)**

**S102234582**

Contact Name: RONNIE  
Contact Phone: (212) 677-2767  
DEC Memo: ""  
Remarks: "THE BLEEDER VALVE WAS LEAKING ON THE VENT WHEN THE DRIVER WAS FILLING THE TANK - SPILL IS BEING CLEANED UP AT THIS TIME"

Material:

Site ID: 88418  
Operable Unit ID: 1058270  
Operable Unit: 01  
Material ID: 326538  
Material Code: 0003A  
Material Name: #6 fuel oil  
Case No.: Not reported  
Material FA: Petroleum  
Quantity: 60.00  
Units: Gallons  
Recovered: .00  
Resource Affected: Not reported  
Oxygenate: Not reported

Tank Test:

Facility ID: 9710606  
Facility Type: ER  
DER Facility ID: 279404  
Site ID: 88417  
DEC Region: 2  
Spill Date: 1997-12-16  
Spill Number/Closed Date: 9710606 / 1997-12-31  
Spill Cause: Unknown  
Spill Class: Known release with minimal potential for fire or hazard. DEC Response. Willing Responsible Party. Corrective action taken.  
SWIS: 3101  
Investigator: MMMULQUE  
Referred To: Not reported  
Reported to Dept: 1997-12-16  
CID: 246  
Water Affected: Not reported  
Spill Source: Private Dwelling  
Spill Notifier: Responsible Party  
Cleanup Ceased: Not reported  
Cleanup Meets Std: False  
Last Inspection: Not reported  
Recommended Penalty: False  
UST Trust: False  
Remediation Phase: 0  
Date Entered In Computer: 1997-12-16  
Spill Record Last Update: 1998-02-04  
Spiller Name: MARK VALENTI  
Spiller Company: GOTHAM PETROLEUM  
Spiller Address: 245 RUSSELL ST  
Spiller City,St,Zip: BROOKLYN, NY 11222-001  
Spiller Company: 001  
Contact Name: VINNIE DEMARCO  
Contact Phone: (718) 389-8100

Map ID  
Direction  
Distance  
Elevation

MAP FINDINGS

Site

Database(s)

EDR ID Number  
EPA ID Number

**EAST RIVER HOUSING CORP (Continued)**

**S102234582**

DEC Memo: "Prior to Sept, 2004 data translation this spill Lead\_DEC Field was  
MULQUEEN "  
Remarks: "CAUSE UNDER INVESTIGATION - OCCURED AT EAST RIVER HOUSING APTS SPILL  
CONTAINED AND CLEAN UP CREW ENROUTE"

Material:  
Site ID: 88417  
Operable Unit ID: 1056963  
Operable Unit: 01  
Material ID: 328898  
Material Code: 0003A  
Material Name: #6 fuel oil  
Case No.: Not reported  
Material FA: Petroleum  
Quantity: 10.00  
Units: Gallons  
Recovered: .00  
Resource Affected: Not reported  
Oxygenate: Not reported

Tank Test:

Facility ID: 9700106  
Facility Type: ER  
DER Facility ID: 279404  
Site ID: 88416  
DEC Region: 2  
Spill Date: 1997-04-02  
Spill Number/Closed Date: 9700106 / 1997-04-03  
Spill Cause: Equipment Failure  
Spill Class: Known release with minimal potential for fire or hazard. DEC Response.  
Willing Responsible Party. Corrective action taken.  
SWIS: 3101  
Investigator: KSTANG  
Referred To: Not reported  
Reported to Dept: 1997-04-02  
CID: 323  
Water Affected: Not reported  
Spill Source: Tank Truck  
Spill Notifier: Responsible Party  
Cleanup Ceased: Not reported  
Cleanup Meets Std: False  
Last Inspection: Not reported  
Recommended Penalty: False  
UST Trust: False  
Remediation Phase: 0  
Date Entered In Computer: 1997-04-02  
Spill Record Last Update: 1997-04-07  
Spiller Name: HENRY  
Spiller Company: T&S TRUCKING  
Spiller Address: Not reported  
Spiller City,St,Zip: ZZ  
Spiller Company: 001  
Contact Name: HENRY QUINONES  
Contact Phone: (718) 499-2900  
DEC Memo: "Prior to Sept, 2004 data translation this spill Lead\_DEC Field was

Map ID  
Direction  
Distance  
Elevation

MAP FINDINGS

Site

Database(s)

EDR ID Number  
EPA ID Number

**EAST RIVER HOUSING CORP (Continued)**

**S102234582**

Remarks: TANG/HEALY "  
"HOSE CRACKED, VALVE WAS SHUT OFF AND WILL BE REAPIRED. SPILL CREW IS  
ENROUTE TO THE SCENE TO CLEAN IT UP."

Material:

Site ID: 88416  
Operable Unit ID: 1046550  
Operable Unit: 01  
Material ID: 336718  
Material Code: 0003A  
Material Name: #6 fuel oil  
Case No.: Not reported  
Material FA: Petroleum  
Quantity: 10.00  
Units: Gallons  
Recovered: .00  
Resource Affected: Not reported  
Oxygenate: Not reported

Tank Test:

Facility ID: 9500911  
Facility Type: ER  
DER Facility ID: 279404  
Site ID: 176461  
DEC Region: 2  
Spill Date: 1995-04-22  
Spill Number/Closed Date: 9500911 / 1995-04-22  
Spill Cause: Traffic Accident  
Spill Class: Known release with minimal potential for fire or hazard. DEC Response.  
Willing Responsible Party. Corrective action taken.

SWIS: 3101  
Investigator: O'DOWD  
Referred To: Not reported  
Reported to Dept: 1995-04-22  
CID: Not reported  
Water Affected: Not reported  
Spill Source: Major Facility (MOSF) > 400,000 gal  
Spill Notifier: Responsible Party  
Cleanup Ceased: 1995-04-22  
Cleanup Meets Std: True  
Last Inspection: Not reported  
Recommended Penalty: False  
UST Trust: False  
Remediation Phase: 0  
Date Entered In Computer: 1995-05-12  
Spill Record Last Update: 2004-09-30  
Spiller Name: Not reported  
Spiller Company: COASTAL OIL  
Spiller Address: 31-70 COLLEGE PT BLVD  
Spiller City,St,Zip: FLUSHING, NY 11354  
Spiller Company: 001  
Contact Name: Not reported  
Contact Phone: Not reported  
DEC Memo: ""  
Remarks: "COASTAL OIL TRUCK HIT A DAMAGED FILL PIPE CAUSING SPILL - CONTRACTOR

Map ID  
Direction  
Distance  
Elevation

MAP FINDINGS

Site

Database(s)

EDR ID Number  
EPA ID Number

**EAST RIVER HOUSING CORP (Continued)**

**S102234582**

MIROL IS RESPONDING TO DO CLEANUP. OIL ON SIDEWALK & GUTTER NO DRAINS INVOLVED."

Material:

Site ID: 176461  
Operable Unit ID: 1011807  
Operable Unit: 01  
Material ID: 369525  
Material Code: 0003A  
Material Name: #6 fuel oil  
Case No.: Not reported  
Material FA: Petroleum  
Quantity: 15.00  
Units: Gallons  
Recovered: .00  
Resource Affected: Not reported  
Oxygenate: Not reported

Tank Test:

Facility ID: 9409673  
Facility Type: ER  
DER Facility ID: 279404  
Site ID: 176460  
DEC Region: 2  
Spill Date: 1994-10-19  
Spill Number/Closed Date: 9409673 / 1994-10-19  
Spill Cause: Equipment Failure  
Spill Class: Known release with minimal potential for fire or hazard. DEC Response. Willing Responsible Party. Corrective action taken.  
SWIS: 3101  
Investigator: SIGONA  
Referred To: Not reported  
Reported to Dept: 1994-10-19  
CID: Not reported  
Water Affected: Not reported  
Spill Source: Commercial/Industrial  
Spill Notifier: Responsible Party  
Cleanup Ceased: 1994-10-19  
Cleanup Meets Std: True  
Last Inspection: Not reported  
Recommended Penalty: False  
UST Trust: False  
Remediation Phase: 0  
Date Entered In Computer: 1994-12-02  
Spill Record Last Update: 1994-12-02  
Spiller Name: Not reported  
Spiller Company: CASTLE OIL  
Spiller Address: Not reported  
Spiller City,St,Zip: NY  
Spiller Company: 999  
Contact Name: Not reported  
Contact Phone: Not reported  
DEC Memo: ""  
Remarks: "DELIVERY HOSE BROKE, NOTIFIED NYCDEP SENT CREW TO CLEAN UP"

Map ID  
Direction  
Distance  
Elevation

MAP FINDINGS

Site

Database(s)

EDR ID Number  
EPA ID Number

**EAST RIVER HOUSING CORP (Continued)**

**S102234582**

Material:

Site ID: 176460  
Operable Unit ID: 1003641  
Operable Unit: 01  
Material ID: 375556  
Material Code: 0003A  
Material Name: #6 fuel oil  
Case No.: Not reported  
Material FA: Petroleum  
Quantity: 10.00  
Units: Gallons  
Recovered: .00  
Resource Affected: Not reported  
Oxygenate: Not reported

Tank Test:

[Click this hyperlink](#) while viewing on your computer to access additional NY\_SPILL: detail in the EDR Site Report.

AIRS:

Permit Type: ATV  
Permit Status: Expired  
Issue Date: 02/01/2011  
Expiration Date: 02/27/2013  
County Fips: Not reported  
DEC Id: 2620600096  
Emission Unit Id: Not reported  
Process Id: Not reported  
Contaminant Name/cas: Not reported  
Epa Control Code: Not reported  
Contol Eff: Not reported  
Emissions: Not reported  
Unit: Not reported  
Auth Type Code: Not reported

Permit Type: ATV  
Permit Status: Expired  
Issue Date: 02/27/2013  
Expiration Date: Not reported  
County Fips: Not reported  
DEC Id: 2620600096  
Emission Unit Id: Not reported  
Process Id: Not reported  
Contaminant Name/cas: Not reported  
Epa Control Code: Not reported  
Contol Eff: Not reported  
Emissions: Not reported  
Unit: Not reported  
Auth Type Code: Not reported

Permit Type: ATV  
Permit Status: Expired  
Issue Date: 02/10/2004  
Expiration Date: 02/09/2009



Map ID  
Direction  
Distance  
Elevation

MAP FINDINGS

Site

Database(s)

EDR ID Number  
EPA ID Number

**EAST RIVER HOUSING CORP (Continued)**

**S102234582**

County Fips: Not reported  
DEC Id: 2620600096  
Emission Unit Id: Not reported  
Process Id: Not reported  
Contaminant Name/cas: Not reported  
Epa Control Code: Not reported  
Contol Eff: Not reported  
Emissions: Not reported  
Unit: Not reported  
Auth Type Code: Not reported

Permit Type: ATV  
Permit Status: Expired  
Issue Date: 08/14/2007  
Expiration Date: 02/09/2009  
County Fips: Not reported  
DEC Id: 2620600096  
Emission Unit Id: Not reported  
Process Id: Not reported  
Contaminant Name/cas: Not reported  
Epa Control Code: Not reported  
Contol Eff: Not reported  
Emissions: Not reported  
Unit: Not reported  
Auth Type Code: Not reported

Permit Type: ATV  
Permit Status: Expired  
Issue Date: 11/07/2005  
Expiration Date: 02/09/2009  
County Fips: Not reported  
DEC Id: 2620600096  
Emission Unit Id: Not reported  
Process Id: Not reported  
Contaminant Name/cas: Not reported  
Epa Control Code: Not reported  
Contol Eff: Not reported  
Emissions: Not reported  
Unit: Not reported  
Auth Type Code: Not reported

Permit Type: ATV  
Permit Status: No Issuance  
Issue Date: 07/24/2012  
Expiration Date: Not reported  
County Fips: Not reported  
DEC Id: 2620600096  
Emission Unit Id: Not reported  
Process Id: Not reported  
Contaminant Name/cas: Not reported  
Epa Control Code: Not reported  
Contol Eff: Not reported  
Emissions: Not reported  
Unit: Not reported  
Auth Type Code: Not reported

Permit Type: ATV

Map ID  
Direction  
Distance  
Elevation

MAP FINDINGS

Site

Database(s)

EDR ID Number  
EPA ID Number

**EAST RIVER HOUSING CORP (Continued)**

**S102234582**

Permit Status: No Issuance  
Issue Date: 07/15/2005  
Expiration Date: Not reported  
County Fips: Not reported  
DEC Id: 2620600096  
Emission Unit Id: Not reported  
Process Id: Not reported  
Contaminant Name/cas: Not reported  
Epa Control Code: Not reported  
Contol Eff: Not reported  
Emissions: Not reported  
Unit: Not reported  
Auth Type Code: Not reported

Permit Type: Not reported  
Permit Status: Not reported  
Issue Date: Not reported  
Expiration Date: Not reported  
County Fips: 36061  
DEC Id: 2620600096  
Emission Unit Id: 000001  
Process Id: OILFP  
Contaminant Name/cas: PM25-PRI  
Epa Control Code: Not reported  
Contol Eff: Not reported  
Emissions: 0.4255  
Unit: TON  
Auth Type Code: Not reported

Permit Type: Not reported  
Permit Status: Not reported  
Issue Date: Not reported  
Expiration Date: Not reported  
County Fips: 36061  
DEC Id: 2620600096  
Emission Unit Id: 000001  
Process Id: MIDFP  
Contaminant Name/cas: PM25-PRI  
Epa Control Code: Not reported  
Contol Eff: Not reported  
Emissions: 0.6845  
Unit: TON  
Auth Type Code: Not reported

Permit Type: Not reported  
Permit Status: Not reported  
Issue Date: Not reported  
Expiration Date: Not reported  
County Fips: 36061  
DEC Id: 2620600096  
Emission Unit Id: 000001  
Process Id: OILFP  
Contaminant Name/cas: 7439921  
Epa Control Code: Not reported  
Contol Eff: Not reported  
Emissions: 1.84000003  
Unit: LB

Map ID  
Direction  
Distance  
Elevation

MAP FINDINGS

Site

Database(s)

EDR ID Number  
EPA ID Number

**EAST RIVER HOUSING CORP (Continued)**

**S102234582**

Auth Type Code:	Not reported
Permit Type:	Not reported
Permit Status:	Not reported
Issue Date:	Not reported
Expiration Date:	Not reported
County Fips:	36061
DEC Id:	2620600096
Emission Unit Id:	000001
Process Id:	OILFP
Contaminant Name/cas:	50000
Epa Control Code:	Not reported
Contol Eff:	Not reported
Emissions:	52.0600013
Unit:	LB
Auth Type Code:	Not reported
Permit Type:	Not reported
Permit Status:	Not reported
Issue Date:	Not reported
Expiration Date:	Not reported
County Fips:	36061
DEC Id:	2620600096
Emission Unit Id:	000001
Process Id:	MIDFP
Contaminant Name/cas:	NH3
Epa Control Code:	Not reported
Contol Eff:	Not reported
Emissions:	1576
Unit:	LB
Auth Type Code:	Not reported
Permit Type:	Not reported
Permit Status:	Not reported
Issue Date:	Not reported
Expiration Date:	Not reported
County Fips:	36061
DEC Id:	2620600096
Emission Unit Id:	000001
Process Id:	MIDFP
Contaminant Name/cas:	7439921
Epa Control Code:	Not reported
Contol Eff:	Not reported
Emissions:	2.97000002
Unit:	LB
Auth Type Code:	Not reported
Permit Type:	Not reported
Permit Status:	Not reported
Issue Date:	Not reported
Expiration Date:	Not reported
County Fips:	36061
DEC Id:	2620600096
Emission Unit Id:	000001
Process Id:	OILFP
Contaminant Name/cas:	7440020
Epa Control Code:	Not reported

Map ID  
Direction  
Distance  
Elevation

MAP FINDINGS

Site

Database(s)

EDR ID Number  
EPA ID Number

**EAST RIVER HOUSING CORP (Continued)**

**S102234582**

Contol Eff: Not reported  
Emissions: 0  
Unit: LB  
Auth Type Code: Not reported

Permit Type: Not reported  
Permit Status: Not reported  
Issue Date: Not reported  
Expiration Date: Not reported  
County Fips: 36061  
DEC Id: 2620600096  
Emission Unit Id: 000001  
Process Id: OILFP  
Contaminant Name/cas: SO2  
Epa Control Code: Not reported  
Contol Eff: Not reported  
Emissions: 27.887125  
Unit: TON  
Auth Type Code: Not reported

Permit Type: Not reported  
Permit Status: Not reported  
Issue Date: Not reported  
Expiration Date: Not reported  
County Fips: 36061  
DEC Id: 2620600096  
Emission Unit Id: 000001  
Process Id: OILFP  
Contaminant Name/cas: 7439976  
Epa Control Code: Not reported  
Contol Eff: Not reported  
Emissions: 0.07999999  
Unit: LB  
Auth Type Code: Not reported

Permit Type: Not reported  
Permit Status: Not reported  
Issue Date: Not reported  
Expiration Date: Not reported  
County Fips: 36061  
DEC Id: 2620600096  
Emission Unit Id: 000001  
Process Id: MIDFP  
Contaminant Name/cas: SO2  
Epa Control Code: Not reported  
Contol Eff: Not reported  
Emissions: 44.8470507  
Unit: TON  
Auth Type Code: Not reported

Permit Type: Not reported  
Permit Status: Not reported  
Issue Date: Not reported  
Expiration Date: Not reported  
County Fips: 36061  
DEC Id: 2620600096  
Emission Unit Id: 000001

Map ID  
Direction  
Distance  
Elevation

MAP FINDINGS

Site

Database(s)

EDR ID Number  
EPA ID Number

**EAST RIVER HOUSING CORP (Continued)**

**S102234582**

Process Id: OILFP  
Contaminant Name/cas: 1330207  
Epa Control Code: Not reported  
Contol Eff: Not reported  
Emissions: 9.1800003  
Unit: LB  
Auth Type Code: Not reported

Permit Type: Not reported  
Permit Status: Not reported  
Issue Date: Not reported  
Expiration Date: Not reported  
County Fips: 36061  
DEC Id: 2620600096  
Emission Unit Id: 000001  
Process Id: OILFP  
Contaminant Name/cas: NOX  
Epa Control Code: Not reported  
Contol Eff: Not reported  
Emissions: 28.7875  
Unit: TON  
Auth Type Code: Not reported

Permit Type: Not reported  
Permit Status: Not reported  
Issue Date: Not reported  
Expiration Date: Not reported  
County Fips: 36061  
DEC Id: 2620600096  
Emission Unit Id: 000001  
Process Id: OILFP  
Contaminant Name/cas: 7440439  
Epa Control Code: Not reported  
Contol Eff: Not reported  
Emissions: 0  
Unit: LB  
Auth Type Code: Not reported

Permit Type: Not reported  
Permit Status: Not reported  
Issue Date: Not reported  
Expiration Date: Not reported  
County Fips: 36061  
DEC Id: 2620600096  
Emission Unit Id: 000001  
Process Id: OILFP  
Contaminant Name/cas: NH3  
Epa Control Code: Not reported  
Contol Eff: Not reported  
Emissions: 980  
Unit: LB  
Auth Type Code: Not reported

Permit Type: Not reported  
Permit Status: Not reported  
Issue Date: Not reported  
Expiration Date: Not reported

Map ID  
Direction  
Distance  
Elevation

MAP FINDINGS

Site

Database(s)

EDR ID Number  
EPA ID Number

**EAST RIVER HOUSING CORP (Continued)**

**S102234582**

County Fips: 36061  
DEC Id: 2620600096  
Emission Unit Id: 000001  
Process Id: OILFP  
Contaminant Name/cas: VOC  
Epa Control Code: Not reported  
Contol Eff: Not reported  
Emissions: 0.13454499  
Unit: TON  
Auth Type Code: Not reported

Permit Type: Not reported  
Permit Status: Not reported  
Issue Date: Not reported  
Expiration Date: Not reported  
County Fips: 36061  
DEC Id: 2620600096  
Emission Unit Id: 000001  
Process Id: OILFP  
Contaminant Name/cas: 7440473  
Epa Control Code: Not reported  
Contol Eff: Not reported  
Emissions: 0  
Unit: LB  
Auth Type Code: Not reported

Permit Type: Not reported  
Permit Status: Not reported  
Issue Date: Not reported  
Expiration Date: Not reported  
County Fips: 36061  
DEC Id: 2620600096  
Emission Unit Id: 000001  
Process Id: OILFP  
Contaminant Name/cas: 206440  
Epa Control Code: Not reported  
Contol Eff: Not reported  
Emissions: 0.0002  
Unit: LB  
Auth Type Code: Not reported

Permit Type: Not reported  
Permit Status: Not reported  
Issue Date: Not reported  
Expiration Date: Not reported  
County Fips: 36061  
DEC Id: 2620600096  
Emission Unit Id: 000001  
Process Id: MIDFP  
Contaminant Name/cas: NOX  
Epa Control Code: Not reported  
Contol Eff: Not reported  
Emissions: 54.175  
Unit: TON  
Auth Type Code: Not reported

Permit Type: Not reported

Map ID  
Direction  
Distance  
Elevation

MAP FINDINGS

Site

Database(s)

EDR ID Number  
EPA ID Number

**EAST RIVER HOUSING CORP (Continued)**

**S102234582**

Permit Status: Not reported  
Issue Date: Not reported  
Expiration Date: Not reported  
County Fips: 36061  
DEC Id: 2620600096  
Emission Unit Id: 000001  
Process Id: OILFP  
Contaminant Name/cas: CO  
Epa Control Code: Not reported  
Contol Eff: Not reported  
Emissions: 3.0625  
Unit: TON  
Auth Type Code: Not reported

Permit Type: Not reported  
Permit Status: Not reported  
Issue Date: Not reported  
Expiration Date: Not reported  
County Fips: 36061  
DEC Id: 2620600096  
Emission Unit Id: 000001  
Process Id: OILFP  
Contaminant Name/cas: 91203  
Epa Control Code: Not reported  
Contol Eff: Not reported  
Emissions: 0.51999998  
Unit: LB  
Auth Type Code: Not reported

Permit Type: Not reported  
Permit Status: Not reported  
Issue Date: Not reported  
Expiration Date: Not reported  
County Fips: 36061  
DEC Id: 2620600096  
Emission Unit Id: 000001  
Process Id: OILFP  
Contaminant Name/cas: PM10-PRI  
Epa Control Code: Not reported  
Contol Eff: Not reported  
Emissions: 3.04954492  
Unit: TON  
Auth Type Code: Not reported

Permit Type: Not reported  
Permit Status: Not reported  
Issue Date: Not reported  
Expiration Date: Not reported  
County Fips: 36061  
DEC Id: 2620600096  
Emission Unit Id: 000001  
Process Id: OILFP  
Contaminant Name/cas: 7440382  
Epa Control Code: Not reported  
Contol Eff: Not reported  
Emissions: 0  
Unit: LB

Map ID  
Direction  
Distance  
Elevation

MAP FINDINGS

Site

Database(s)

EDR ID Number  
EPA ID Number

**EAST RIVER HOUSING CORP (Continued)**

**S102234582**

Auth Type Code: Not reported

Permit Type: Not reported  
Permit Status: Not reported  
Issue Date: Not reported  
Expiration Date: Not reported  
County Fips: 36061  
DEC Id: 2620600096  
Emission Unit Id: 000001  
Process Id: OILFP  
Contaminant Name/cas: 108883  
Epa Control Code: Not reported  
Contol Eff: Not reported  
Emissions: 10.7799997  
Unit: LB  
Auth Type Code: Not reported

Permit Type: Not reported  
Permit Status: Not reported  
Issue Date: Not reported  
Expiration Date: Not reported  
County Fips: 36061  
DEC Id: 2620600096  
Emission Unit Id: 000001  
Process Id: MIDFP  
Contaminant Name/cas: VOC  
Epa Control Code: Not reported  
Contol Eff: Not reported  
Emissions: 0.27579998  
Unit: TON  
Auth Type Code: Not reported

Permit Type: Not reported  
Permit Status: Not reported  
Issue Date: Not reported  
Expiration Date: Not reported  
County Fips: 36061  
DEC Id: 2620600096  
Emission Unit Id: 000001  
Process Id: OILFP  
Contaminant Name/cas: 7782492  
Epa Control Code: Not reported  
Contol Eff: Not reported  
Emissions: 0.03999999  
Unit: LB  
Auth Type Code: Not reported

Permit Type: Not reported  
Permit Status: Not reported  
Issue Date: Not reported  
Expiration Date: Not reported  
County Fips: 36061  
DEC Id: 2620600096  
Emission Unit Id: 000001  
Process Id: OILFP  
Contaminant Name/cas: 7439965  
Epa Control Code: Not reported



Map ID  
Direction  
Distance  
Elevation

MAP FINDINGS

Site

Database(s)

EDR ID Number  
EPA ID Number

**EAST RIVER HOUSING CORP (Continued)**

**S102234582**

Contol Eff: Not reported  
Emissions: 0  
Unit: LB  
Auth Type Code: Not reported

Permit Type: Not reported  
Permit Status: Not reported  
Issue Date: Not reported  
Expiration Date: Not reported  
County Fips: 36061  
DEC Id: 2620600096  
Emission Unit Id: 000001  
Process Id: OILFP  
Contaminant Name/cas: 7440484  
Epa Control Code: Not reported  
Contol Eff: Not reported  
Emissions: 0  
Unit: LB  
Auth Type Code: Not reported

Permit Type: Not reported  
Permit Status: Not reported  
Issue Date: Not reported  
Expiration Date: Not reported  
County Fips: 36061  
DEC Id: 2620600096  
Emission Unit Id: 000001  
Process Id: MIDFP  
Contaminant Name/cas: PM10-PRI  
Epa Control Code: Not reported  
Contol Eff: Not reported  
Emissions: 4.87127978  
Unit: TON  
Auth Type Code: Not reported

Permit Type: Not reported  
Permit Status: Not reported  
Issue Date: Not reported  
Expiration Date: Not reported  
County Fips: 36061  
DEC Id: 2620600096  
Emission Unit Id: 000001  
Process Id: OILFP  
Contaminant Name/cas: 71432  
Epa Control Code: Not reported  
Contol Eff: Not reported  
Emissions: 1.34000003  
Unit: LB  
Auth Type Code: Not reported

Permit Type: Not reported  
Permit Status: Not reported  
Issue Date: Not reported  
Expiration Date: Not reported  
County Fips: 36061  
DEC Id: 2620600096  
Emission Unit Id: 000001

Map ID  
Direction  
Distance  
Elevation

MAP FINDINGS

Site

Database(s)

EDR ID Number  
EPA ID Number

**EAST RIVER HOUSING CORP (Continued)**

**S102234582**

Process Id: MIDFP  
Contaminant Name/cas: CO  
Epa Control Code: Not reported  
Contol Eff: Not reported  
Emissions: 4.925  
Unit: TON  
Auth Type Code: Not reported

Permit Type: Not reported  
Permit Status: Not reported  
Issue Date: Not reported  
Expiration Date: Not reported  
County Fips: 36061  
DEC Id: 2620600096  
Emission Unit Id: 000001  
Process Id: OILFP  
Contaminant Name/cas: 218019  
Epa Control Code: Not reported  
Contol Eff: Not reported  
Emissions: 0.0002  
Unit: LB  
Auth Type Code: Not reported

Permit Type: Not reported  
Permit Status: Not reported  
Issue Date: Not reported  
Expiration Date: Not reported  
County Fips: 36061  
DEC Id: 2620600096  
Emission Unit Id: 000001  
Process Id: OILFP  
Contaminant Name/cas: 7440360  
Epa Control Code: Not reported  
Contol Eff: Not reported  
Emissions: 0  
Unit: LB  
Auth Type Code: Not reported

Permit Type: Not reported  
Permit Status: Not reported  
Issue Date: Not reported  
Expiration Date: Not reported  
County Fips: 36061  
DEC Id: 2620600096  
Emission Unit Id: 000001  
Process Id: OILFP  
Contaminant Name/cas: 7440417  
Epa Control Code: Not reported  
Contol Eff: Not reported  
Emissions: 0.0051  
Unit: LB  
Auth Type Code: Not reported

Map ID  
Direction  
Distance  
Elevation

MAP FINDINGS

Site

Database(s)

EDR ID Number  
EPA ID Number

**BK585**  
**NNW**  
**1/4-1/2**  
**0.434 mi.**  
**2290 ft.**

**PROSPERITY SERVICE CORP**  
**6264 FORSYTH ST**  
**MANHATTAN, NY**

**NY LTANKS**    **S106703849**  
**N/A**

**Site 1 of 2 in cluster BK**

**Relative:**  
**Higher**

LTANKS:

**Actual:**  
**39 ft.**

Site ID: 106933  
Spill Number/Closed Date: 9803017 / 2003-03-03  
Spill Date: 1998-06-03  
Spill Cause: Tank Failure  
Spill Source: Commercial/Industrial  
Spill Class: Known release with minimal potential for fire or hazard. DEC Response.  
Willing Responsible Party. Corrective action taken.  
Cleanup Ceased: Not reported  
Cleanup Meets Standard: False  
SWIS: 3101  
Investigator: TOMASELLO  
Referred To: Not reported  
Reported to Dept: 1998-06-08  
CID: 369  
Water Affected: Not reported  
Spill Notifier: Other  
Last Inspection: Not reported  
Recommended Penalty: False  
UST Involvement: False  
Remediation Phase: 0  
Date Entered In Computer: 1998-06-08  
Spill Record Last Update: 2003-03-03  
Spiller Name: AUDREY MAR  
Spiller Company: PROSPERITY SERVICE CORP  
Spiller Address: 104 FORSYTH ST  
Spiller City,St,Zip: MANHATTAN, ZZ  
Spiller County: 001  
Spiller Contact: AUDREY MAR  
Spiller Phone: (212) 966-5852  
Spiller Extention: Not reported  
DEC Region: 2  
DER Facility ID: 94124  
DEC Memo: ""  
Remarks: "tank failure"

Material:

Site ID: 106933  
Operable Unit ID: 1060850  
Operable Unit: 01  
Material ID: 321337  
Material Code: 0001A  
Material Name: #2 fuel oil  
Case No.: Not reported  
Material FA: Petroleum  
Quantity: .00  
Units: Gallons  
Recovered: .00  
Resource Affected: Not reported  
Oxygenate: Not reported

Tank Test:

Map ID  
Direction  
Distance  
Elevation

MAP FINDINGS

Site

Database(s)

EDR ID Number  
EPA ID Number

586  
SSE  
1/4-1/2  
0.441 mi.  
2329 ft.

9 GOUVERNEUR SLIP/N.Y. E  
9 GOUVERNEUR SLIP  
NEW YORK, NY

NY LTANKS S104275494  
N/A

Relative:  
Lower

LTANKS:

Actual:  
8 ft.

Site ID: 142867  
Spill Number/Closed Date: 8706804 / 1987-12-02  
Spill Date: 1987-11-10  
Spill Cause: Tank Overfill  
Spill Source: Institutional, Educational, Gov., Other  
Spill Class: Not reported  
Cleanup Ceased: 1987-12-02  
Cleanup Meets Standard: True  
SWIS: 3101  
Investigator: RWAUSTIN  
Referred To: Not reported  
Reported to Dept: 1987-11-10  
CID: Not reported  
Water Affected: Not reported  
Spill Notifier: Local Agency  
Last Inspection: Not reported  
Recommended Penalty: False  
UST Involvement: False  
Remediation Phase: 0  
Date Entered In Computer: 1987-11-27  
Spill Record Last Update: 2000-09-14  
Spiller Name: Not reported  
Spiller Company: AR FUEL  
Spiller Address: Not reported  
Spiller City,St,Zip: BROOKLYN, NY  
Spiller County: 001  
Spiller Contact: Not reported  
Spiller Phone: Not reported  
Spiller Extention: Not reported  
DEC Region: 2  
DER Facility ID: 121886  
DEC Memo: "Prior to Sept, 2004 data translation this spill Lead\_DEC Field was AUSTIN "  
Remarks: "SPILL WAS IN BASEMENT OF APARTMENT."

Material:

Site ID: 142867  
Operable Unit ID: 912665  
Operable Unit: 01  
Material ID: 465799  
Material Code: 0001A  
Material Name: #2 fuel oil  
Case No.: Not reported  
Material FA: Petroleum  
Quantity: 200.00  
Units: Gallons  
Recovered: .00  
Resource Affected: Not reported  
Oxygenate: Not reported

Tank Test:

Map ID  
 Direction  
 Distance  
 Elevation

MAP FINDINGS

Site

Database(s)

EDR ID Number  
 EPA ID Number

**BG587**  
**NE**  
**1/4-1/2**  
**0.445 mi.**  
**2348 ft.**

**APT BUILDING - TTF**  
**27 AVE C**  
**NEW YORK, NY**  
**Site 6 of 7 in cluster BG**

**NY LTANKS**    **S117269698**  
**N/A**

**Relative:**  
**Lower**

LTANKS:

**Actual:**  
**17 ft.**

Site ID: 498564  
 Spill Number/Closed Date: 1405150 / 2016-05-16  
 Spill Date: 2014-08-12  
 Spill Cause: Tank Test Failure  
 Spill Source: Private Dwelling  
 Spill Class: Possible release with minimal potential for fire or hazard or Known release with no damage. DEC Response. Willing Responsible Party. Corrective action taken.  
 Cleanup Ceased: Not reported  
 Cleanup Meets Standard: False  
 SWIS: 3101  
 Investigator: TJDEMEO  
 Referred To: Not reported  
 Reported to Dept: 2014-08-12  
 CID: Not reported  
 Water Affected: Not reported  
 Spill Notifier: Other  
 Last Inspection: Not reported  
 Recommended Penalty: False  
 UST Involvement: False  
 Remediation Phase: 0  
 Date Entered In Computer: 2014-08-12  
 Spill Record Last Update: 2016-05-16  
 Spiller Name: Not reported  
 Spiller Company: APT BUILDING  
 Spiller Address: Not reported  
 Spiller City,St,Zip: NY  
 Spiller County: 999  
 Spiller Contact: ANDREW CHANG  
 Spiller Phone: (917) 843-1526  
 Spiller Extention: Not reported  
 DEC Region: 2  
 DER Facility ID: 453543  
 DEC Memo: "8/12/2014 - Feng - Duty Desk. Talked to Chris of Petroleum Tank Cleaner. The owner hired them to do a tant test because the bank wants the owner to do a test before they can give him the fund to do the work. The test failed and notify the owner of the problem. No PBS registration or record has been found for this address. T. DeMeo spoke to Andrew Change (917-843-1526, 27AveCLLC@gmail.com). It is commercial/residential building. They are converting to gas and doing a refinance. They are doing a tank test to estimate for removal. Address: 27 Avenue C Suite 1, New York, NY 10009 Checked spill UIS database, no spill has been reported for this address except the one from today. Sent TTF to the above given address. Spill is assigned to Tim DeMeo. 5/16/16 TJD File review. Closure report received - Petroleum Tank Cleaners reports on August 12, 2014 a failing tank tightness was performed on 1500 gallon AST. Cause of test failure was determined to be a fill line. In November 2014, PTC reports that, the old fill line was exposed and removed. There was no escaped oil and although the sidewalk was removed, the entire old line was exposed - no contamination was found during the course of work. The old fill line was removed and replaced . On December 5, 2014, the tank system

Map ID  
Direction  
Distance  
Elevation

MAP FINDINGS

Site

Database(s)

EDR ID Number  
EPA ID Number

APT BUILDING - TTF (Continued)

S117269698

Remarks: passed a full system test. All documentation has been uploaded to DECDOCS. Based upon documentation there was no discharge to the environment associated with reported tank test failure. Repairs are complete. No further action is required. Spill closed."  
"1500 gal agt tank"

Material:

Site ID: 498564  
Operable Unit ID: 1248013  
Operable Unit: 01  
Material ID: 2249368  
Material Code: 0001A  
Material Name: #2 fuel oil  
Case No.: Not reported  
Material FA: Petroleum  
Quantity: Not reported  
Units: Gallons  
Recovered: Not reported  
Resource Affected: Not reported  
Oxygenate: Not reported  
Site ID: 498564  
Operable Unit ID: 1248013  
Operable Unit: 01  
Material ID: 2249367  
Material Code: 0001A  
Material Name: #2 fuel oil  
Case No.: Not reported  
Material FA: Petroleum  
Quantity: Not reported  
Units: Gallons  
Recovered: Not reported  
Resource Affected: Not reported  
Oxygenate: Not reported  
Site ID: 498564  
Operable Unit ID: 1248013  
Operable Unit: 01  
Material ID: 2249369  
Material Code: 0001A  
Material Name: #2 fuel oil  
Case No.: Not reported  
Material FA: Petroleum  
Quantity: Not reported  
Units: Gallons  
Recovered: Not reported  
Resource Affected: Not reported  
Oxygenate: Not reported  
Site ID: 498564  
Operable Unit ID: 1248013  
Operable Unit: 01  
Material ID: 2249370  
Material Code: 0001A  
Material Name: #2 fuel oil  
Case No.: Not reported  
Material FA: Petroleum  
Quantity: Not reported  
Units: Gallons  
Recovered: Not reported

Map ID  
 Direction  
 Distance  
 Elevation

MAP FINDINGS

Site

Database(s)

EDR ID Number  
 EPA ID Number

**APT BUILDING - TTF (Continued)**

**S117269698**

Resource Affected: Not reported  
 Oxygenate: Not reported  
 Site ID: 498564  
 Operable Unit ID: 1248013  
 Operable Unit: 01  
 Material ID: 2249365  
 Material Code: 0001A  
 Material Name: #2 fuel oil  
 Case No.: Not reported  
 Material FA: Petroleum  
 Quantity: Not reported  
 Units: Gallons  
 Recovered: Not reported  
 Resource Affected: Not reported  
 Oxygenate: Not reported  
 Site ID: 498564  
 Operable Unit ID: 1248013  
 Operable Unit: 01  
 Material ID: 2249366  
 Material Code: 0001A  
 Material Name: #2 fuel oil  
 Case No.: Not reported  
 Material FA: Petroleum  
 Quantity: Not reported  
 Units: Gallons  
 Recovered: Not reported  
 Resource Affected: Not reported  
 Oxygenate: Not reported

Tank Test:

**BG588**  
**NE**  
**1/4-1/2**  
**0.452 mi.**  
**2385 ft.**

**TTF- BUILDING**  
**21-23 AVE C**  
**MANHATTAN, NY**  
**Site 7 of 7 in cluster BG**

**NY LTANKS** **S105995355**  
**N/A**

**Relative:**  
**Lower**

**LTANKS:**  
 Site ID: 249252  
 Spill Number/Closed Date: 0111599 / 2016-09-06  
 Spill Date: 2002-03-08  
 Spill Cause: Tank Test Failure  
 Spill Source: Private Dwelling  
 Spill Class: Known release that creates potential for fire or hazard. DEC Response. Willing Responsible Party. Corrective action taken.  
 Cleanup Ceased: Not reported  
 Cleanup Meets Standard: False  
 SWIS: 3101  
 Investigator: SXMAHAT  
 Referred To: Not reported  
 Reported to Dept: 2002-03-08  
 CID: 396  
 Water Affected: Not reported  
 Spill Notifier: Tank Tester  
 Last Inspection: Not reported  
 Recommended Penalty: False

**Actual:**  
**16 ft.**

Map ID  
Direction  
Distance  
Elevation

MAP FINDINGS

Site

Database(s)

EDR ID Number  
EPA ID Number

**TTF- BUILDING (Continued)**

**S105995355**

UST Involvement: False  
Remediation Phase: 0  
Date Entered In Computer: 2002-03-08  
Spill Record Last Update: 2016-09-06  
Spiller Name: Not reported  
Spiller Company: SAME  
Spiller Address: Not reported  
Spiller City,St,Zip: NY  
Spiller County: 999  
Spiller Contact: TUONIO  
Spiller Phone: (212) 260-1691  
Spiller Extention: Not reported  
DEC Region: 2  
DER Facility ID: 204384  
DEC Memo: "Prior to Sept, 2004 data translation this spill Lead\_DEC Field was DEMEO 06/29/07 - Haggerty - Spoke with Abraham of NYC Tank (717-731-7011),he is looking into any subsequent testing after failure. Left message for David Freed,property manager (212-479-3300)- 06/29/07 Austin - 9/30/09 - Spill project assignment transferred from Albany staff to Rahman, for further review and action. - end 5/30/14 - Austin - Spill transferred from Rahman to Mahat for followup - Needs check of PBS fiels to see if we have subsequet tests/tank closures for this report - end 9/6/16: Mahat Spill case is closed administratively as there case is almost 15 years old. "

Remarks: ""

**Material:**

Site ID: 249252  
Operable Unit ID: 848562  
Operable Unit: 01  
Material ID: 525619  
Material Code: 0002A  
Material Name: #4 fuel oil  
Case No.: Not reported  
Material FA: Petroleum  
Quantity: .00  
Units: Gallons  
Recovered: .00  
Resource Affected: Not reported  
Oxygenate: Not reported

**Tank Test:**

Site ID: 249252  
Spill Tank Test: 1526925  
Tank Number: 1  
Tank Size: 2500  
Test Method: 03  
Leak Rate: .00  
Gross Fail: Not reported  
Modified By: Spills  
Last Modified: Not reported  
Test Method: Horner EZ Check I or II



Map ID  
 Direction  
 Distance  
 Elevation

MAP FINDINGS

Site

Database(s)

EDR ID Number  
 EPA ID Number

**589**  
**North**  
**1/4-1/2**  
**0.455 mi.**  
**2403 ft.**

**SADDLE TANK SPILL FROM TRUCK**  
**87TH STREET AND 2ND AVENUE**  
**MANHATTAN, NY**

**NY LTANKS** **S103559049**  
**NY Spills** **N/A**

**Relative:**  
**Higher**

**LTANKS:**

**Actual:**  
**35 ft.**

Site ID: 79235  
 Spill Number/Closed Date: 9812332 / 1999-05-20  
 Spill Date: 1999-01-05  
 Spill Cause: Tank Failure  
 Spill Source: Private Dwelling  
 Spill Class: Known release with minimal potential for fire or hazard. DEC Response. Willing Responsible Party. Corrective action taken.  
 Cleanup Ceased: Not reported  
 Cleanup Meets Standard: False  
 SWIS: 3101  
 Investigator: SMSANGES  
 Referred To: Not reported  
 Reported to Dept: 1999-01-05  
 CID: 233  
 Water Affected: Not reported  
 Spill Notifier: Other  
 Last Inspection: Not reported  
 Recommended Penalty: False  
 UST Involvement: False  
 Remediation Phase: 0  
 Date Entered In Computer: 1999-01-05  
 Spill Record Last Update: 1999-05-20  
 Spiller Name: KATHREN HITCHINGS  
 Spiller Company: HITCHINGS RES  
 Spiller Address: 87 EAST 2ND ST  
 Spiller City,St,Zip: MANHATTEN, ZZ  
 Spiller County: 001  
 Spiller Contact: Not reported  
 Spiller Phone: Not reported  
 Spiller Extention: Not reported  
 DEC Region: 2  
 DER Facility ID: 73660  
 DEC Memo: "Prior to Sept, 2004 data translation this spill Lead\_DEC Field was SANGESLAND OIL IN BASEMENT FLOOR AREA WAS CLEANED. TANK TEST RUN 1/11/99 - SYSTEM FAILED - AUDIBLE LEAK DETECTED COMING FROM FILL & VENT LINE. 1/21/99 - NEW YORK HEATING CORP. (718-782-3894) INSTALLED NEW VENT & FILL LINES. SYSTEM RETESTED AND PASSED. ORIGINAL CALL CAME FROM TENANT IN BUILDING DIRECTLY OVER THE BASEMENT BOILER ROOM AREA"  
 Remarks: "tank in basement cracked spill to concrete floor spill contained in basement res request call"

**Material:**

Site ID: 79235  
 Operable Unit ID: 1072936  
 Operable Unit: 01  
 Material ID: 312609  
 Material Code: 0001A  
 Material Name: #2 fuel oil  
 Case No.: Not reported  
 Material FA: Petroleum  
 Quantity: .00  
 Units: Gallons

Map ID  
Direction  
Distance  
Elevation

MAP FINDINGS

Site

Database(s)

EDR ID Number  
EPA ID Number

**SADDLE TANK SPILL FROM TRUCK (Continued)**

**S103559049**

Recovered: .00  
Resource Affected: Not reported  
Oxygenate: Not reported

Tank Test:

**SPILLS:**

Facility ID: 1204476  
Facility Type: ER  
DER Facility ID: 421681  
Site ID: 467363  
DEC Region: 2  
Spill Date: 2012-08-04  
Spill Number/Closed Date: 1204476 / 2012-08-09  
Spill Cause: Equipment Failure  
Spill Class: Known release with minimal potential for fire or hazard. DEC Response. Willing Responsible Party. Corrective action taken.

**SWIS:**

Investigator: JBVOUGHT  
Referred To: Not reported  
Reported to Dept: 2012-08-04  
CID: Not reported  
Water Affected: Not reported  
Spill Source: Commercial Vehicle  
Spill Notifier: Fire Department  
Cleanup Ceased: Not reported  
Cleanup Meets Std: False  
Last Inspection: Not reported  
Recommended Penalty: False  
UST Trust: False  
Remediation Phase: 0  
Date Entered In Computer: 2012-08-04  
Spill Record Last Update: 2012-08-09  
Spiller Name: LT. JONES  
Spiller Company: COMMERCIAL TRUCK  
Spiller Address: 87TH ST  
Spiller City,St,Zip: MANHATTAN, NY  
Spiller Company: 999  
Contact Name: LT. JONES  
Contact Phone: (347) 203-0115  
DEC Memo: "8/9/12-Vought-Spill caused by leaking saddle tank on truck and spill to concrete and asphalt with no sewers or drains affected as per caller remarks. Spill cleaned using absorbent material as per FDNY protocol and spill closed by Vought as no effect to soil or groundwater."

Remarks: "Truck lost saddle tank spilling in street. No sewers affected. Cleanup is underway."

**Material:**

Site ID: 467363  
Operable Unit ID: 1217320  
Operable Unit: 01  
Material ID: 2215588  
Material Code: 0008  
Material Name: diesel  
Case No.: Not reported

Map ID  
Direction  
Distance  
Elevation

MAP FINDINGS

Site

Database(s)

EDR ID Number  
EPA ID Number

**SADDLE TANK SPILL FROM TRUCK (Continued)**

**S103559049**

Material FA: Petroleum  
Quantity: 35.00  
Units: Gallons  
Recovered: 35.00  
Resource Affected: Not reported  
Oxygenate: Not reported

Tank Test:

**590**  
**NW**  
**1/4-1/2**  
**0.455 mi.**  
**2404 ft.**

**UNKNOWN RESIDENCE**  
**173 ELIZABETH ST**  
**MANHATTAN, NY**

**NY LTANKS** **S108131277**  
**N/A**

**Relative:**  
**Higher**

LTANKS:

**Actual:**  
**39 ft.**

Site ID: 369117  
Spill Number/Closed Date: 0605862 / 2007-06-11  
Spill Date: 2006-08-21  
Spill Cause: Tank Test Failure  
Spill Source: Private Dwelling  
Spill Class: Known release with minimal potential for fire or hazard. DEC Response.  
Willing Responsible Party. Corrective action taken.  
Cleanup Ceased: Not reported  
Cleanup Meets Standard: False  
SWIS: 3101  
Investigator: VSZHUNE  
Referred To: Not reported  
Reported to Dept: 2006-08-21  
CID: 409  
Water Affected: Not reported  
Spill Notifier: Tank Tester  
Last Inspection: Not reported  
Recommended Penalty: False  
UST Involvement: False  
Remediation Phase: 0  
Date Entered In Computer: 2006-08-21  
Spill Record Last Update: 2007-06-11  
Spiller Name: MARLIN JOESPH  
Spiller Company: UNKNOWN RESIDENCE  
Spiller Address: 173 ELIZABETH ST  
Spiller City,St,Zip: MANHATTAN, NY  
Spiller County: 001  
Spiller Contact: MARLIN JOESPH  
Spiller Phone: (718) 624-4842  
Spiller Extention: Not reported  
DEC Region: 2  
DER Facility ID: 318996  
DEC Memo: "Need to trace the owner and send a TTF letter. 09/13/06 a TTF letter was sent to: 14 Spring realty LLC 251 Mulberry Street New York, NY 10012 10/17/06- I got the tank tightness test results which showed that the ullage (dry) portion failed the test and a letter from Ferrantino fuel corporation saying that a temporary 275-gallon tank was placed to supply the building with oil. The 1500 gallons above ground tank will be closed-removed. A new 1080-gallon above ground oil tank will be put in the basement by January. They said that there

Map ID  
Direction  
Distance  
Elevation

MAP FINDINGS

Site

Database(s)

EDR ID Number  
EPA ID Number

**UNKNOWN RESIDENCE (Continued)**

**S108131277**

Remarks: is no any visible sign of oil in the basement by the tank. They also said they will have a better look to determine if there is an spill when the cemented vault of the tank is broken up to removed the old tank. June 8,2007 I got a letter from Ferrantino Fuel Corporation saying upon removing the vault of the tank, we found no contamination on bricks on the ground. This case is closed "

"THE OIL HAS BEEN PUMPED OUT."

Material:

Site ID: 369117  
Operable Unit ID: 1126965  
Operable Unit: 01  
Material ID: 2116533  
Material Code: 0001A  
Material Name: #2 fuel oil  
Case No.: Not reported  
Material FA: Petroleum  
Quantity: .00  
Units: Gallons  
Recovered: .00  
Resource Affected: Not reported  
Oxygenate: Not reported

Tank Test:

Site ID: 369117  
Spill Tank Test: 1550210  
Tank Number: 1  
Tank Size: 1500  
Test Method: 03  
Leak Rate: .00  
Gross Fail: Not reported  
Modified By: Watchdog  
Last Modified: Not reported  
Test Method: Horner EZ Check I or II

591  
West  
1/4-1/2  
0.456 mi.  
2408 ft.

**KEN CHANG REALTY  
55 ELIZABETH ST  
NEW YORK, NY**

**NY LTANKS S105996149  
N/A**

Relative:  
Higher

LTANKS:

Site ID: 315990  
Spill Number/Closed Date: 0203170 / 2004-04-09  
Spill Date: 2002-06-25  
Spill Cause: Tank Failure  
Spill Source: Private Dwelling  
Spill Class: Known release with minimal potential for fire or hazard. DEC Response. Willing Responsible Party. Corrective action taken.  
Cleanup Ceased: Not reported  
Cleanup Meets Standard: False  
SWIS: 3101  
Investigator: MXTIPPLE  
Referred To: Not reported  
Reported to Dept: 2002-06-25  
CID: 270

Actual:  
38 ft.

Map ID  
Direction  
Distance  
Elevation

MAP FINDINGS

Site

Database(s)

EDR ID Number  
EPA ID Number

**KEN CHANG REALTY (Continued)**

**S105996149**

Water Affected: Not reported  
Spill Notifier: Affected Persons  
Last Inspection: Not reported  
Recommended Penalty: False  
UST Involvement: False  
Remediation Phase: 0  
Date Entered In Computer: 2002-06-25  
Spill Record Last Update: 2004-04-09  
Spiller Name: DORIS  
Spiller Company: DORIS  
Spiller Address: 55 ELIZABETH ST  
Spiller City,St,Zip: NEW YORK, NY  
Spiller County: 001  
Spiller Contact: DORIS  
Spiller Phone: (212) 431-7120  
Spiller Extention: Not reported  
DEC Region: 2  
DER Facility ID: 254743  
DEC Memo: "Prior to Sept, 2004 data translation this spill Lead\_DEC Field was TIPPLE 6/25/02 the leak is a slow seep as per the word of bayside fuel Doris from Ken Cheng Realty will review estimates from both Eastman and PTC. 6/27/02 estimaies have not been recieved ...will call both today. 10/31/2002 SPOKE WITH DORIS CHEUNG, DON CARLO ENV. REPLACED TANK PBS # 2-607985 HAVE NOT RECIEVED ANY CLEANUP OR DISPOSAL DOCUMENTATION TO DATE, BOTH PTC AND EASTMAN HAVE ALLEGEDLY DONE A PORTION OF THE CLEANUP AND TANK CLEANING. 12/15/03 mt sent request for documentation 4/9/04 Tipple updating// documentation arrives//nfa"  
Remarks: "tank developed a leak"  
Material:  
Site ID: 315990  
Operable Unit ID: 856119  
Operable Unit: 01  
Material ID: 520998  
Material Code: 0001A  
Material Name: #2 fuel oil  
Case No.: Not reported  
Material FA: Petroleum  
Quantity: 10.00  
Units: Gallons  
Recovered: .00  
Resource Affected: Not reported  
Oxygenate: Not reported

Tank Test:

Map ID  
Direction  
Distance  
Elevation

MAP FINDINGS

Site

Database(s)

EDR ID Number  
EPA ID Number

**BJ592**  
**ESE**  
**1/4-1/2**  
**0.458 mi.**  
**2420 ft.**

**MANHATTAN EAST 03 DOS -DDC**  
**303 DELANCEY STREET**  
**MANHATTAN, NY**

**NY LTANKS** **S101340974**  
**N/A**

**Site 2 of 2 in cluster BJ**

**Relative:**  
**Lower**

LTANKS:

**Actual:**  
**9 ft.**

Site ID: 259658  
Spill Number/Closed Date: 9405779 / 2005-03-29  
Spill Date: 1994-07-28  
Spill Cause: Tank Test Failure  
Spill Source: Institutional, Educational, Gov., Other  
Spill Class: Known release with minimal potential for fire or hazard. DEC Response.  
Willing Responsible Party. Corrective action taken.  
Cleanup Ceased: Not reported  
Cleanup Meets Standard: False  
SWIS: 0301  
Investigator: JAKOLLEE  
Referred To: Not reported  
Reported to Dept: 1994-07-28  
CID: Not reported  
Water Affected: Not reported  
Spill Notifier: Tank Tester  
Last Inspection: Not reported  
Recommended Penalty: False  
UST Involvement: True  
Remediation Phase: 0  
Date Entered In Computer: 1994-10-18  
Spill Record Last Update: 2005-05-19  
Spiller Name: Not reported  
Spiller Company: NYC DEPT SANITATION SITE  
Spiller Address: 303 DELANCEY STREET  
Spiller City,St,Zip: NEW YORK, NY  
Spiller County: 001  
Spiller Contact: Not reported  
Spiller Phone: Not reported  
Spiller Extention: Not reported  
DEC Region: 2  
DER Facility ID: 212346  
DEC Memo: "Prior to Sept, 2004 data translation this spill Lead\_DEC Field was KOLLEENY This spill closed to consolidate with open spill no. 9100865, under which the Manhattan East 3 & 3A sites have been and are being remediated by URS/O'Brien-Kreitzberg. - J. Kolleyen 3/29/05"  
Not reported  
Remarks: "EX ISO RETEST"

Material:

Site ID: 259658  
Operable Unit ID: 1003141  
Operable Unit: 01  
Material ID: 382364  
Material Code: 0008  
Material Name: diesel  
Case No.: Not reported  
Material FA: Petroleum  
Quantity: -1.00  
Units: Pounds  
Recovered: .00  
Resource Affected: Not reported

Map ID  
Direction  
Distance  
Elevation

MAP FINDINGS

Site

Database(s)

EDR ID Number  
EPA ID Number

**MANHATTAN EAST 03 DOS -DDC (Continued)**

**S101340974**

Oxygenate: Not reported

Tank Test:

Site ID: 259658  
Spill Tank Test: 1542991  
Tank Number: Not reported  
Tank Size: 0  
Test Method: 00  
Leak Rate: .00  
Gross Fail: Not reported  
Modified By: Spills  
Last Modified: Not reported  
Test Method: Unknown

593  
NE  
1/4-1/2  
0.459 mi.  
2421 ft.

**INFRONT OF  
223 EAST 3RD ST  
MANHATTAN, NY**

**NY LTANKS S102663279  
N/A**

**Relative:  
Lower**

LTANKS:

Site ID: 277394  
Spill Number/Closed Date: 9704248 / 1997-07-10  
Spill Date: 1996-07-10  
Spill Cause: Tank Overfill  
Spill Source: Commercial/Industrial  
Spill Class: Known release with minimal potential for fire or hazard. DEC Response.  
Willing Responsible Party. Corrective action taken.

**Actual:  
18 ft.**

Cleanup Ceased: Not reported  
Cleanup Meets Standard: False  
SWIS: 2401  
Investigator: JMKRIMGO  
Referred To: Not reported  
Reported to Dept: 1997-07-10  
CID: 257  
Water Affected: Not reported  
Spill Notifier: Responsible Party  
Last Inspection: Not reported  
Recommended Penalty: False  
UST Involvement: False  
Remediation Phase: 0  
Date Entered In Computer: 1997-07-10  
Spill Record Last Update: 1997-07-11  
Spiller Name: TONY CARUCCI  
Spiller Company: AJ LIBERTY FUEL OIL  
Spiller Address: 67-70 73RD PL  
Spiller City,St,Zip: MIDDLE VILLAGE, NY 11379-001  
Spiller Contact: TONY CARUCCI  
Spiller Phone: (718) 894-9218  
Spiller Extention: Not reported  
DEC Region: 2  
DER Facility ID: 225468  
DEC Memo: "Prior to Sept, 2004 data translation this spill Lead\_DEC Field was  
KRIMGOLD "

Remarks: "OVERFILLED TANK SPILLING ONTO SIDEWALK AND SPILL HAS BEEN CLEANED UP

Map ID  
Direction  
Distance  
Elevation

MAP FINDINGS

Site

Database(s)

EDR ID Number  
EPA ID Number

**INFRONT OF (Continued)**

**S102663279**

Material:

Site ID: 277394  
Operable Unit ID: 1050125  
Operable Unit: 01  
Material ID: 333510  
Material Code: 0001A  
Material Name: #2 fuel oil  
Case No.: Not reported  
Material FA: Petroleum  
Quantity: 10.00  
Units: Gallons  
Recovered: 10.00  
Resource Affected: Not reported  
Oxygenate: Not reported

Tank Test:

**594**  
**NNE**  
**1/4-1/2**  
**0.464 mi.**  
**2449 ft.**

**APARTMENT BLDG**  
**141 EAST 3RD ST**  
**MANHATTAN, NY**

**NY LTANKS** **S104782306**  
**N/A**

**Relative:**  
**Lower**

LTANKS:

Site ID: 154414  
Spill Number/Closed Date: 0007066 / 2002-10-23  
Spill Date: 2000-09-14  
Spill Cause: Tank Failure  
Spill Source: Private Dwelling  
Spill Class: Known release that creates potential for fire or hazard. DEC Response.  
Willing Responsible Party. Corrective action taken.  
Cleanup Ceased: Not reported  
Cleanup Meets Standard: True  
SWIS: 3101  
Investigator: SIGONA  
Referred To: Not reported  
Reported to Dept: 2000-09-15  
CID: 312  
Water Affected: Not reported  
Spill Notifier: Other  
Last Inspection: Not reported  
Recommended Penalty: False  
UST Involvement: False  
Remediation Phase: 0  
Date Entered In Computer: 2000-09-15  
Spill Record Last Update: 2002-10-23  
Spiller Name: RON HERMAN - REALTOR  
Spiller Company: HERMAN REALTY  
Spiller Address: 720 WEST 181ST STREET  
Spiller City,St,Zip: NEW YORK, NY 10033-  
Spiller County: 001  
Spiller Contact: PEPE  
Spiller Phone: (917) 424-3973  
Spiller Extention: Not reported

**Actual:**  
**27 ft.**



Map ID  
Direction  
Distance  
Elevation

MAP FINDINGS

Site

Database(s)

EDR ID Number  
EPA ID Number

**APARTMENT BLDG (Continued)**

**S104782306**

DEC Region: 2  
DER Facility ID: 130924  
DEC Memo: ""  
Remarks: "10,000 GAL UST HAS HOLES IN IT - CONTAMINATED SOIL"

Material:  
Site ID: 154414  
Operable Unit ID: 827920  
Operable Unit: 01  
Material ID: 548168  
Material Code: 0003A  
Material Name: #6 fuel oil  
Case No.: Not reported  
Material FA: Petroleum  
Quantity: .00  
Units: Gallons  
Recovered: .00  
Resource Affected: Not reported  
Oxygenate: Not reported

Tank Test:

595  
WNW  
1/4-1/2  
0.464 mi.  
2452 ft.

359-369 BROOME ST  
369 BROOME ST  
NEW YORK, NY

NY LTANKS S104275702  
N/A

Relative:  
Higher

LTANKS:  
Site ID: 246378  
Spill Number/Closed Date: 9402306 / 1995-09-25  
Spill Date: 1994-05-16  
Spill Cause: Tank Overfill  
Spill Source: Tank Truck  
Spill Class: Known release with minimal potential for fire or hazard. DEC Response.  
Willing Responsible Party. Corrective action taken.  
Cleanup Ceased: 1995-09-25  
Cleanup Meets Standard: True  
SWIS: 3101  
Investigator: RWAUSTIN  
Referred To: Not reported  
Reported to Dept: 1994-05-16  
CID: Not reported  
Water Affected: Not reported  
Spill Notifier: Responsible Party  
Last Inspection: Not reported  
Recommended Penalty: False  
UST Involvement: False  
Remediation Phase: 0  
Date Entered In Computer: 1994-07-27  
Spill Record Last Update: 2003-09-25  
Spiller Name: Not reported  
Spiller Company: T & S TRUCKING  
Spiller Address: Not reported  
Spiller City,St,Zip: ZZ  
Spiller County: 001

Actual:  
33 ft.

Map ID  
Direction  
Distance  
Elevation

MAP FINDINGS

Site

Database(s)

EDR ID Number  
EPA ID Number

**359-369 BROOME ST (Continued)**

**S104275702**

Spiller Contact: Not reported  
Spiller Phone: Not reported  
Spiller Extention: Not reported  
DEC Region: 2  
DER Facility ID: 202347  
DEC Memo: "Prior to Sept, 2004 data translation this spill Lead\_DEC Field was AUSTIN "  
Remarks: "SPILL CAUSED BY OVER FILL OF VENT- FILLER WASNT PAYING ATTENTION. EPA AT SCENE. DRY SOL & VAN TRUCK USED TO PICK UP OIL. NO OTHER ACTION TAKEN."

Material:  
Site ID: 246378  
Operable Unit ID: 999360  
Operable Unit: 01  
Material ID: 386045  
Material Code: 0001A  
Material Name: #2 fuel oil  
Case No.: Not reported  
Material FA: Petroleum  
Quantity: -1.00  
Units: Pounds  
Recovered: .00  
Resource Affected: Not reported  
Oxygenate: Not reported

Tank Test:

**BK596  
NNW  
1/4-1/2  
0.465 mi.  
2453 ft.**

**ABOVE GROUND TTF  
39 EAST FIRST STREET  
NEW YORK, NY**

**NY LTANKS S112231298  
N/A**

**Site 2 of 2 in cluster BK**

**Relative:  
Higher**

LTANKS:  
Site ID: 473262  
Spill Number/Closed Date: 1210187 / 2015-11-17  
Spill Date: 2012-11-12  
Spill Cause: Tank Test Failure  
Spill Source: Institutional, Educational, Gov., Other  
Spill Class: Not reported  
Cleanup Ceased: Not reported  
Cleanup Meets Standard: False  
SWIS: 3101  
Investigator: HRPATEL  
Referred To: Not reported  
Reported to Dept: 2012-11-12  
CID: Not reported  
Water Affected: Not reported  
Spill Notifier: Other  
Last Inspection: Not reported  
Recommended Penalty: False  
UST Involvement: False  
Remediation Phase: 0  
Date Entered In Computer: 2012-11-12  
Spill Record Last Update: 2015-11-17

**Actual:  
39 ft.**

Map ID  
Direction  
Distance  
Elevation

MAP FINDINGS

Site

Database(s)

EDR ID Number  
EPA ID Number

**ABOVE GROUND TTF (Continued)**

**S112231298**

Spiller Name: SHAWN BUSTIAEZO  
Spiller Company: UNKNOWN  
Spiller Address: 39 EAST FIRST STREET  
Spiller City,St,Zip: NEW YORK, NY  
Spiller County: 999  
Spiller Contact: SHAWN BUSTIAEZO  
Spiller Phone: (856) 813-3000  
Spiller Extension: Not reported  
DEC Region: 2  
DER Facility ID: 427500  
DEC Memo: "09/17/15-Hiralkumar Patel. DEC Austin assigned this case on 06/24/15. alternate address: 39A E 1st Street no PBS record found. other spill # 9412743 was reported 12/22/1994 as 2 gal #2 fuel oil was spilled. case closed. 39 East 1 Realty LLC. \*\*property owner\*\* c/o Icon Realty Management 419 Lafayette Street, 5th Floor New York, NY 10003 Attn.: Terrence Lowenberg Ph. (212) 661-2700 email: terrence@iconrealtymgmt.com 09/18/15-Hiralkumar Patel. 10:05 AM:- visited site and met Arnold. site has one AST completely wrapped in cinder block/concrete. no signs of oil seepage noted from the weep holes in tank wrap. all lines run aboveground within building basement. the fill and vent line cross the concrete floor and run aboveground near northwest corner of the building. the active fill port is aboveground near the building wall. during visit, noted an abandoned fill port by the curb in northwest area of the site. Frank \*\*building super\*\* PH. (718) 913-1188 10:11 AM:- spoke with representative at ATS. as per their record, on-site building has 1,000 gal tank. there was no further work done at the site by ATS after initial test failure in Nov. 2012. 11:12 AM:- received message from Brett Gartenberg (646-362-8851). 11:47 AM:- spoke with Brett. informed him about the open spill case. he asked to send correspondence to Mr. Lowenberg. Brett Gartenberg JM Zoning 299 Broadway, Suite 1100 New York, NY 10007 Ph. (646) 362-8851 Fax (775) 628-3726 email: bgartenberg@j zoning.com 12:08 PM:- sent letter to Mr. Lowenberg requiring submission of documents related to tank test failure investigation/cleanup by the end of 10/16/15. letter emailed to Mr. Lowenberg. 09/24/15-Hiralkumar Patel. 8:51 AM:- received call from Mr. Lowenberg. he has some documents related to the site and will email it. 9:27 AM:- received email from Brett including copy of tank test result dated 05/24/2013. PTC tested the tank system on 05/24/13 and it passed. no documents received regarding cause of the failure and actions taken. 1:44 PM:- left message for Mr. Lowenberg. 1:48 PM:- spoke with representative at PTC who confirmed that they only did tank system test on 05/24/13 and no other work was performed by PTC at the site. 1:58 PM:- sent email to Mr. Lowenberg and informed him to submit required documents as per letter dated 09/18/15. email copied to Brett. 3:17 PM:- received call from Mr. Lowenberg. he mentioned that the initial test on 11/12/2012 was conducted by a contractor working for potential buyer at that time. Mr. Lowenberg stated that the test in Nov. 2012 was inconclusive possibly due to vent pipe. he claimed that no repair work was performed on the tank system after failure report in Nov. 2012 and tank system was retested in 2013 when it passed. asked him when was the fill port at the curb was closed. he was not aware of the closed fill port at the curb. he will review files and call back. 11/03/15-Hiralkumar Patel. 2:38 PM:- sent email to Mr. Lowenberg and asked him to submit required report immediately. email copied to Brett and Melissa DiGiacomo (melissa@iconrealtymgmt.com).

Map ID  
 Direction  
 Distance  
 Elevation

MAP FINDINGS

Site

Database(s)

EDR ID Number  
 EPA ID Number

**ABOVE GROUND TTF (Continued)**

**S112231298**

11/17/15-Hiralkumar Patel. received email from Ms. DiGiacomo (at 12:36 PM on 11/09/15) including a letter with result of tank system test dated 05/24/13. in the letter, Mr. Lowenberg mentioned that Approved Oil inspected the tank system in Jan. 2013 and found leak in the tank system due to a failed vent port. Approved Oil replaced the vent and fill port on, or around 01/25/2013. after that, the tank system was retested on 05/24/13 and it was found tight. case closed based on available information. as per the tank system test result, the site has 1,500 gallon tank which requires to be registered. 2:37 PM:- sent email to Mr. Lowenberg including copy of PBS application and instructions. asked him to immediately register the 1,500 gallon tank system at the site. email copied to Melissa, Brett, Joey Goldzal (joey@j zoning.com) and DEC Leszek. 2:44 PM:- sent spill closure letter to Mr. Lowenberg. letter emailed to Mr. Lowenberg, Melissa, Brett and Joey Goldzal. 2:45 PM:- received email from Mr. Lowenberg including copy of PBS certificate (# 2-329487)."

Remarks: "apartment building - failed tank test repair and retest"

Material:

Site ID: 473262  
 Operable Unit ID: 1223111  
 Operable Unit: 01  
 Material ID: 2221864  
 Material Code: 0001A  
 Material Name: #2 fuel oil  
 Case No.: Not reported  
 Material FA: Petroleum  
 Quantity: Not reported  
 Units: Not reported  
 Recovered: Not reported  
 Resource Affected: Not reported  
 Oxygenate: Not reported

Tank Test:

**BL597  
 NE  
 1/4-1/2  
 0.466 mi.  
 2460 ft.**

**BRACETTI HOUSES -NYCHA  
 251 EAST 3RD STREET  
 NEW YORK CITY, NY  
 Site 1 of 2 in cluster BL**

**NY LTANKS S118953764  
 N/A**

**Relative:  
 Lower**

LTANKS:  
 Site ID: 224360  
 Spill Number/Closed Date: 9301040 / 2013-09-19  
 Spill Date: 1993-04-21  
 Spill Cause: Tank Test Failure  
 Spill Source: Institutional, Educational, Gov., Other  
 Spill Class: Known release with minimal potential for fire or hazard. DEC Response. Willing Responsible Party. Corrective action taken.  
 Cleanup Ceased: Not reported  
 Cleanup Meets Standard: False  
 SWIS: 3101  
 Investigator: jkkann  
 Referred To: Not reported  
 Reported to Dept: 1993-04-21  
 CID: Not reported

**Actual:  
 17 ft.**

Map ID  
Direction  
Distance  
Elevation

MAP FINDINGS

Site

Database(s)

EDR ID Number  
EPA ID Number

**BRACETTI HOUSES -NYCHA (Continued)**

**S118953764**

Water Affected: Not reported  
Spill Notifier: Tank Tester  
Last Inspection: Not reported  
Recommended Penalty: False  
UST Involvement: False  
Remediation Phase: 0  
Date Entered In Computer: 1993-04-27  
Spill Record Last Update: 2013-09-19  
Spiller Name: Not reported  
Spiller Company: NYC HOUSING  
Spiller Address: 250 BROADWAY  
Spiller City,St,Zip: NY, NY 10007  
Spiller County: 001  
Spiller Contact: Not reported  
Spiller Phone: Not reported  
Spiller Extention: Not reported  
DEC Region: 2  
DER Facility ID: 92311  
DEC Memo: "01/17/06: This spill transferred from J.Kolleeny to S.Kraszewski. One 10K tank installed in 1974 suffered two TTFs in 1990 and 1993. A site investigation was performed in 1992 which discovered trace contaminants. A MW was installed and bailing records exist until 1996 when the tank was replaced. No additional tank-related spills occurred after this spill. No mention of contaminated soil on file when excavation took place. Low risk site. - SK 03/22/06: This spill transferred to K.Tang - SK 4/28/09: Spill transferred to J.Kann. Draft work plan received on 2/25. Comments sent on 3/17. Final Work Plan received on 4/24 and approved on 4/27. 10/22/09 - J.Kann - preliminary results provided for initial investigation. Some PAH exceedences. Consultant (Langan) proposed step out borings. Work approved. 02/22/11- J.Kann - Supplemental Subsurface Site Investigation received on January 28, 2011. 9/19/13: J.Kann - reviewed site files for closure. Spill can be closed based on the following: -TRC investigation performed in 1992. Based on file notes a permanent well was installed. Gauging data for this well (1995-1996) shows not product in the well. -UST excavated in 1996. Photo from excavation does not indicated significant impacts. -2009 investigation resulted in PAH (SVOC) exceedences in soil in a limited area around the UST. -temporary monitoring wells (4) were installed and groundwater samples collected. No impacts to groundwater noted (with one minor exception where 2 PAHs were slightly above TOGS.) -additional soil investigation performed to determine extent of soil impacts. Soils in these additional borings were not impacted. -Impacted soils remain in an area immediately adjacent to the UST, however groundwater is not impacted. Soils have minor impacts of SVOCs only at a depth of 8-10 feet bgs. -Visited the site on 7/31/13. Inspected boiler room. No evidence of oil seepage noted. NFA"

Remarks: "EX-ISO-RETEST"

Material:  
Site ID: 224360  
Operable Unit ID: 979645  
Operable Unit: 01  
Material ID: 401773  
Material Code: 0001A  
Material Name: #2 fuel oil  
Case No.: Not reported

Map ID  
Direction  
Distance  
Elevation

MAP FINDINGS

Site

Database(s)

EDR ID Number  
EPA ID Number

**BRACETTI HOUSES -NYCHA (Continued)**

**S118953764**

Material FA: Petroleum  
Quantity: .00  
Units: Not reported  
Recovered: .00  
Resource Affected: Not reported  
Oxygenate: Not reported

Tank Test:

Site ID: 224360  
Spill Tank Test: 1541435  
Tank Number: 001  
Tank Size: 0  
Test Method: 00  
Leak Rate: .00  
Gross Fail: Not reported  
Modified By: Spills  
Last Modified: Not reported  
Test Method: Unknown

**BL598  
NE  
1/4-1/2  
0.466 mi.  
2460 ft.**

**BRACETTI PLAZA  
251 EAST 3RD STREET  
NEW YORK CITY, NY**

**NY LTANKS S118953707  
N/A**

**Site 2 of 2 in cluster BL**

**Relative:  
Lower**

LTANKS:

Site ID: 104488  
Spill Number/Closed Date: 9002121 / 1995-04-20  
Spill Date: 1990-05-23  
Spill Cause: Tank Test Failure  
Spill Source: Institutional, Educational, Gov., Other  
Spill Class: Known release with minimal potential for fire or hazard. DEC Response.  
Willing Responsible Party. Corrective action taken.  
Cleanup Ceased: 1995-04-20  
Cleanup Meets Standard: True  
SWIS: 3101  
Investigator: HEALY  
Referred To: Not reported  
Reported to Dept: 1990-05-24  
CID: Not reported  
Water Affected: Not reported  
Spill Notifier: Tank Tester  
Last Inspection: Not reported  
Recommended Penalty: False  
UST Involvement: False  
Remediation Phase: 0  
Date Entered In Computer: 1990-05-30  
Spill Record Last Update: 1995-04-20  
Spiller Name: Not reported  
Spiller Company: NYCHA  
Spiller Address: Not reported  
Spiller City,St,Zip: ZZ  
Spiller County: 001  
Spiller Contact: Not reported  
Spiller Phone: Not reported  
Spiller Extention: Not reported

**Actual:  
17 ft.**

Map ID  
Direction  
Distance  
Elevation

MAP FINDINGS

Site

Database(s)

EDR ID Number  
EPA ID Number

**BRACETTI PLAZA (Continued)**

**S118953707**

DEC Region: 2  
DER Facility ID: 92311  
DEC Memo: ""  
Remarks: "10K TANK FAILED HORNER EZY CHECK WITH A GROSS LEAK LEAK, WILL REMOVE PRODUCT, INSPECT TANK, TEST LINE. NOTE: SEE SPILL # 9301040"

Material:  
Site ID: 104488  
Operable Unit ID: 940224  
Operable Unit: 01  
Material ID: 436882  
Material Code: 0001A  
Material Name: #2 fuel oil  
Case No.: Not reported  
Material FA: Petroleum  
Quantity: -1.00  
Units: Not reported  
Recovered: .00  
Resource Affected: Not reported  
Oxygenate: Not reported

Tank Test:  
Site ID: 104488  
Spill Tank Test: 1537119  
Tank Number: 001  
Tank Size: 0  
Test Method: 00  
Leak Rate: .00  
Gross Fail: Not reported  
Modified By: Spills  
Last Modified: Not reported  
Test Method: Unknown

599  
NE  
1/4-1/2  
0.482 mi.  
2545 ft.

273 E. 3RD STREET  
273 E. 3RD STREET  
MANHATTAN, NY

NY LTANKS S102672596  
N/A

Relative:  
Lower

LTANKS:  
Site ID: 327375  
Spill Number/Closed Date: 9407512 / 2003-03-04  
Spill Date: 1994-09-04  
Spill Cause: Tank Overfill  
Spill Source: Tank Truck  
Spill Class: Known release with minimal potential for fire or hazard. DEC Response. Willing Responsible Party. Corrective action taken.  
Cleanup Ceased: Not reported  
Cleanup Meets Standard: False  
SWIS: 3101  
Investigator: CAENGELH  
Referred To: Not reported  
Reported to Dept: 1994-09-04  
CID: Not reported  
Water Affected: Not reported  
Spill Notifier: Responsible Party

Actual:  
16 ft.

Map ID  
Direction  
Distance  
Elevation

MAP FINDINGS

Site

Database(s)

EDR ID Number  
EPA ID Number

**273 E. 3RD STREET (Continued)**

**S102672596**

Last Inspection: Not reported  
Recommended Penalty: False  
UST Involvement: False  
Remediation Phase: 0  
Date Entered In Computer: 1994-10-27  
Spill Record Last Update: 2003-03-04  
Spiller Name: Not reported  
Spiller Company: COUNTY OIL CO  
Spiller Address: 18-65 42ND STREET  
Spiller City,St,Zip: ASTORIA, NY  
Spiller County: 001  
Spiller Contact: Not reported  
Spiller Phone: Not reported  
Spiller Extention: Not reported  
DEC Region: 2  
DER Facility ID: 263525  
DEC Memo: "Prior to Sept, 2004 data translation this spill Lead\_DEC Field was ENGLEHARDT 3-4-03: Closed Due To The Nature / Extent Of The Spill Report."  
Remarks: "OVERFILLED TANK & WENT INTO BASEMENT OF APARTMENT COMPLEX. DEC ON SCENE W/COUNTY OIL. CLEANING WITH SORBENT PADS AND SPEEDY DR."

Material:  
Site ID: 327375  
Operable Unit ID: 1001771  
Operable Unit: 01  
Material ID: 380518  
Material Code: 0001A  
Material Name: #2 fuel oil  
Case No.: Not reported  
Material FA: Petroleum  
Quantity: 150.00  
Units: Gallons  
Recovered: .00  
Resource Affected: Not reported  
Oxygenate: Not reported

Tank Test:

**BM600  
SE  
1/4-1/2  
0.482 mi.  
2545 ft.**

**CLOSED-LACKOF RECENT INFO  
45 JACKSON STREET  
MANHATTAN, NY  
Site 1 of 2 in cluster BM**

**NY LTANKS S104073543  
N/A**

**Relative:  
Lower**

LTANKS:  
Site ID: 106704  
Spill Number/Closed Date: 9001804 / 2003-03-20  
Spill Date: 1990-05-16  
Spill Cause: Tank Test Failure  
Spill Source: Commercial/Industrial  
Spill Class: Known release with minimal potential for fire or hazard. DEC Response. Willing Responsible Party. Corrective action taken.  
Cleanup Ceased: Not reported  
Cleanup Meets Standard: False  
SWIS: 3101

**Actual:  
18 ft.**



Map ID  
Direction  
Distance  
Elevation

MAP FINDINGS

Site

Database(s)

EDR ID Number  
EPA ID Number

**CLOSED-LACKOF RECENT INFO (Continued)**

**S104073543**

Investigator: ADMIN. CLOSED  
Referred To: Not reported  
Reported to Dept: 1990-05-16  
CID: Not reported  
Water Affected: Not reported  
Spill Notifier: Tank Tester  
Last Inspection: Not reported  
Recommended Penalty: False  
UST Involvement: False  
Remediation Phase: 0  
Date Entered In Computer: 1990-05-17  
Spill Record Last Update: 2003-03-20  
Spiller Name: Not reported  
Spiller Company: VLADECK II  
Spiller Address: Not reported  
Spiller City,St,Zip: ZZ  
Spiller County: 001  
Spiller Contact: Not reported  
Spiller Phone: Not reported  
Spiller Extention: Not reported  
DEC Region: 2  
DER Facility ID: 93926  
DEC Memo: ""  
Remarks: "25K TANK FAILED HORNER EZY CHECK WITH A GROSS LEAK, WILL EMPTY TANK, EXCAVATE & RETEST. CLOSED DUE TO LACK OF ANY RECENT INFO - DOES NOT MEET ANY CLEANUP REQUIREMENTS. "

**Material:**

Site ID: 106704  
Operable Unit ID: 941655  
Operable Unit: 01  
Material ID: 436588  
Material Code: 0002A  
Material Name: #4 fuel oil  
Case No.: Not reported  
Material FA: Petroleum  
Quantity: -1.00  
Units: Pounds  
Recovered: .00  
Resource Affected: Not reported  
Oxygenate: Not reported

**Tank Test:**

Site ID: 106704  
Spill Tank Test: 1537078  
Tank Number: 001  
Tank Size: 0  
Test Method: 00  
Leak Rate: .00  
Gross Fail: Not reported  
Modified By: Spills  
Last Modified: Not reported  
Test Method: Unknown

Site ID: 106705

Map ID  
Direction  
Distance  
Elevation

MAP FINDINGS

Site

Database(s)

EDR ID Number  
EPA ID Number

**CLOSED-LACKOF RECENT INFO (Continued)**

**S104073543**

Spill Number/Closed Date: 9506049 / Not Reported  
Spill Date: 1995-08-16  
Spill Cause: Tank Test Failure  
Spill Source: Institutional, Educational, Gov., Other  
Spill Class: Known release with minimal potential for fire or hazard. DEC Response.  
Willing Responsible Party. Corrective action taken.  
Cleanup Ceased: Not reported  
Cleanup Meets Standard: False  
SWIS: 3101  
Investigator: jkkann  
Referred To: SIWP RCVD 12/7/2015  
Reported to Dept: 1995-08-16  
CID: Not reported  
Water Affected: Not reported  
Spill Notifier: Tank Tester  
Last Inspection: Not reported  
Recommended Penalty: False  
UST Involvement: False  
Remediation Phase: 1  
Date Entered In Computer: 1995-08-16  
Spill Record Last Update: 2016-02-11  
Spiller Name: Not reported  
Spiller Company: NYC HOUSING AUTHORITY  
Spiller Address: Not reported  
Spiller City,St,Zip: ZZ  
Spiller County: 001  
Spiller Contact: Not reported  
Spiller Phone: Not reported  
Spiller Extention: Not reported  
DEC Region: 2  
DER Facility ID: 93926  
DEC Memo: "12/19/05: This spill transferred from J.Kolleeny to S.Kraszewski.  
02/09/06: According to PBS records this tank was closed four months  
after this tank test failure. Must investigate. - SK 03/15/06: This  
spill reassigned to K.Tang. - SK 9/22/06: Spill transferred from  
Kraszewski to Kann. -JK 7/31/07- J.Kann - WP received on 7/27/07 and  
is under review. 9/23/10: J.Kann - Quarterly Report rcvd 9/1/10.  
5/10/12: J.Kann - Quarterly Report rcvd 5/9/12."  
Remarks: "TANK TEST FAILURE - TANK #2"

Material:  
Site ID: 106705  
Operable Unit ID: 1016944  
Operable Unit: 01  
Material ID: 556637  
Material Code: 0002A  
Material Name: #4 fuel oil  
Case No.: Not reported  
Material FA: Petroleum  
Quantity: -1.00  
Units: Gallons  
Recovered: .00  
Resource Affected: Not reported  
Oxygenate: Not reported

Tank Test:

Map ID  
Direction  
Distance  
Elevation

MAP FINDINGS

Site

Database(s)

EDR ID Number  
EPA ID Number

**CLOSED-LACKOF RECENT INFO (Continued)**

**S104073543**

Site ID: 106705  
Spill Tank Test: 1544089  
Tank Number: 002  
Tank Size: 0  
Test Method: 00  
Leak Rate: .00  
Gross Fail: Not reported  
Modified By: Spills  
Last Modified: Not reported  
Test Method: Unknown

Site ID: 73781  
Spill Number/Closed Date: 9515078 / 1996-07-24  
Spill Date: 1996-02-04  
Spill Cause: Tank Overfill  
Spill Source: Institutional, Educational, Gov., Other  
Spill Class: Known release with minimal potential for fire or hazard. DEC Response.  
Willing Responsible Party. Corrective action taken.  
Cleanup Ceased: Not reported  
Cleanup Meets Standard: False  
SWIS: 3101  
Investigator: HEALY  
Referred To: Not reported  
Reported to Dept: 1996-02-23  
CID: 257  
Water Affected: Not reported  
Spill Notifier: DEC  
Last Inspection: Not reported  
Recommended Penalty: False  
UST Involvement: False  
Remediation Phase: 0  
Date Entered In Computer: 1996-02-23  
Spill Record Last Update: 2006-02-09  
Spiller Name: FRANK OCELLO  
Spiller Company: NYC HOUSING AUTHORITY  
Spiller Address: Not reported  
Spiller City,St,Zip: ZZ  
Spiller County: 001  
Spiller Contact: FRANK OCELLO  
Spiller Phone: (212) 306-3229  
Spiller Extention: Not reported  
DEC Region: 2  
DER Facility ID: 93926  
DEC Memo: ""  
Remarks: "spill occ 2 weeks ago but was not reported today"

Material:  
Site ID: 73781  
Operable Unit ID: 1029792  
Operable Unit: 01  
Material ID: 355203  
Material Code: 0002A  
Material Name: #4 fuel oil  
Case No.: Not reported  
Material FA: Petroleum  
Quantity: 15.00

Map ID  
Direction  
Distance  
Elevation

MAP FINDINGS

Site

Database(s)

EDR ID Number  
EPA ID Number

**CLOSED-LACKOF RECENT INFO (Continued)**

**S104073543**

Units: Gallons  
Recovered: .00  
Resource Affected: Not reported  
Oxygenate: Not reported

Tank Test:

Site ID: 73782  
Spill Number/Closed Date: 9908219 / 2013-10-16  
Spill Date: 1999-10-06  
Spill Cause: Tank Test Failure  
Spill Source: Private Dwelling  
Spill Class: Known release that creates potential for fire or hazard. DEC Response.  
Willing Responsible Party. Corrective action taken.

Cleanup Ceased: Not reported  
Cleanup Meets Standard: False  
SWIS: 3101  
Investigator: jkkann  
Referred To: CONSOLIDATED WITH 9506049  
Reported to Dept: 1999-10-06  
CID: 211  
Water Affected: Not reported  
Spill Notifier: Tank Tester  
Last Inspection: Not reported  
Recommended Penalty: False  
UST Involvement: False  
Remediation Phase: 0  
Date Entered In Computer: 1999-10-06  
Spill Record Last Update: 2013-10-16  
Spiller Name: SEBASTIAN LOREFICE  
Spiller Company: VLADECK HOUSES  
Spiller Address: 45 JACKSON ST  
Spiller City,St,Zip: MANHATAN, NY  
Spiller County: 001  
Spiller Contact: SEBASTIAN LOREFICE  
Spiller Phone: (212) 306-3229  
Spiller Extention: Not reported  
DEC Region: 2  
DER Facility ID: 93926  
DEC Memo: "11/28/05: This spill transferred from J.Kolleeny to S.Kraszewski.  
01/04/06: Treatment and recovery system for both tanks installed in  
1993-1994. Tank 001 was replaced in 1995 with 25K tank. TTF in 1998,  
no retest since. Needs a retest and need to know status of recovery  
system. Must call NYCHA to find out. - SK 02/02/06: This spill  
transferred from S.Kraszewski to Q.Abidi. 04/04/06: This spill  
transferred from Q. Abidi to Koon Tang. 09/23/10: J.Kann - spill  
transferred from K. Tang to J.Kann. 10/16/13: J.Kann - from email  
send to NYCHA today After reviewing the records, Spill 9908219 is for  
Vladeck II Houses at 45 Jackson Street (not 60 Gouverneur St as  
listed in the NYCHA monthly status report). Since we already have an  
active open spill at 45 Jackson Street related to the USTs (spill  
9506049), the Department closed spill 9908219 and consolidated it  
with 9506049. "

Remarks: "isolate and retest"

Map ID  
Direction  
Distance  
Elevation

MAP FINDINGS

Site

Database(s)

EDR ID Number  
EPA ID Number

**CLOSED-LACKOF RECENT INFO (Continued)**

**S104073543**

Material:

Site ID: 73782  
Operable Unit ID: 1086880  
Operable Unit: 01  
Material ID: 300896  
Material Code: 0001A  
Material Name: #2 fuel oil  
Case No.: Not reported  
Material FA: Petroleum  
Quantity: .00  
Units: Gallons  
Recovered: .00  
Resource Affected: Not reported  
Oxygenate: Not reported

Tank Test:

Site ID: 73782  
Spill Tank Test: 1547702  
Tank Number: 1  
Tank Size: 25000  
Test Method: 03  
Leak Rate: .00  
Gross Fail: F  
Modified By: Spills  
Last Modified: Not reported  
Test Method: Horner EZ Check I or II

601  
WSW  
1/4-1/2  
0.492 mi.  
2598 ft.

39-41 EAST BROADWAY/MANH  
39-41 EAST BROADWAY  
NEW YORK CITY, NY

NY LTANKS S104275661  
N/A

Relative:  
Higher

LTANKS:

Site ID: 214362  
Spill Number/Closed Date: 9101481 / 1991-05-07  
Spill Date: 1991-05-07  
Spill Cause: Tank Overfill  
Spill Source: Commercial/Industrial  
Spill Class: Not reported  
Cleanup Ceased: 1991-05-07  
Cleanup Meets Standard: True  
SWIS: 3101  
Investigator: KSTANG  
Referred To: Not reported  
Reported to Dept: 1991-05-07  
CID: Not reported  
Water Affected: Not reported  
Spill Notifier: Responsible Party  
Last Inspection: Not reported  
Recommended Penalty: False  
UST Involvement: False  
Remediation Phase: 0  
Date Entered In Computer: 1991-05-08  
Spill Record Last Update: 2004-09-30  
Spiller Name: Not reported

Actual:  
34 ft.

Map ID  
Direction  
Distance  
Elevation

MAP FINDINGS

Site

Database(s)

EDR ID Number  
EPA ID Number

**39-41 EAST BROADWAY/MANH (Continued)**

**S104275661**

Spiller Company: WHALECO  
Spiller Address: 1 COFFEY STREET  
Spiller City,St,Zip: BROOKLYN, NY  
Spiller County: 001  
Spiller Contact: Not reported  
Spiller Phone: Not reported  
Spiller Extention: Not reported  
DEC Region: 2  
DER Facility ID: 177606  
DEC Memo: "Prior to Sept, 2004 data translation this spill Lead\_DEC Field was TANG "  
Remarks: "OVERFILL, SPEEDY DRY APPLIED,WILL CLEAN UP."

Material:

Site ID: 214362  
Operable Unit ID: 955067  
Operable Unit: 01  
Material ID: 427589  
Material Code: 0001A  
Material Name: #2 fuel oil  
Case No.: Not reported  
Material FA: Petroleum  
Quantity: 3.00  
Units: Gallons  
Recovered: .00  
Resource Affected: Not reported  
Oxygenate: Not reported

Tank Test:

602  
NNW  
1/4-1/2  
0.495 mi.  
2615 ft.

34 EAST 1ST STREET  
34 E. 1 ST BTWN 1ST & 2ND  
MANHATTAN, NY

NY LTANKS S102619285  
N/A

Relative:  
Higher

LTANKS:

Site ID: 237521  
Spill Number/Closed Date: 9701768 / 2003-03-03  
Spill Date: 1997-05-09  
Spill Cause: Tank Failure  
Spill Source: Gasoline Station or other PBS Facility  
Spill Class: Known release that creates a file or hazard. DEC Response. Unknown Responsible Party. Corrective action taken. (ISR)  
Cleanup Ceased: Not reported  
Cleanup Meets Standard: False  
SWIS: 3101  
Investigator: TOMASELLO  
Referred To: Not reported  
Reported to Dept: 1997-05-09  
CID: 282  
Water Affected: Not reported  
Spill Notifier: Other  
Last Inspection: Not reported  
Recommended Penalty: False  
UST Involvement: True

Actual:  
40 ft.

Map ID  
Direction  
Distance  
Elevation

MAP FINDINGS

Site

Database(s)

EDR ID Number  
EPA ID Number

**34 EAST 1ST STREET (Continued)**

**S102619285**

Remediation Phase: 0  
Date Entered In Computer: 1997-05-09  
Spill Record Last Update: 2004-05-14  
Spiller Name: SAME  
Spiller Company: MOBIL GAS STATION  
Spiller Address: EAST 34 AND 1ST AVE  
Spiller City,St,Zip: MANHATTAN, NY -  
Spiller County: 001  
Spiller Contact: N/A  
Spiller Phone: Not reported  
Spiller Extention: Not reported  
DEC Region: 2  
DER Facility ID: 195629  
DEC Memo: ""  
Remarks: "THEY SUSPECT THERE IS GAS LEAKING OUT OF THE TANKS AT THE MOBIL.THERE ARE STRONG FUMES IN THE ADDRESS AT 34 EAST 1ST STREET FD NOT ON THE SCENE.THEY SUSPECT IT IS COMING FROM THE MOBIL. "

Material:

Site ID: 237521  
Operable Unit ID: 1047789  
Operable Unit: 01  
Material ID: 338312  
Material Code: 0009  
Material Name: gasoline  
Case No.: Not reported  
Material FA: Petroleum  
Quantity: .00  
Units: Gallons  
Recovered: .00  
Resource Affected: Not reported  
Oxygenate: Not reported

Tank Test:

**BM603  
SE  
1/4-1/2  
0.495 mi.  
2616 ft.**

**BRONX DEVELOPMENTAL CTR  
1200 WATERS PLACE  
NEW YORK CITY, NY**

**NY LTANKS S104275527  
N/A**

**Site 2 of 2 in cluster BM**

**Relative:  
Lower**

LTANKS:

Site ID: 156915  
Spill Number/Closed Date: 8807432 / 1997-10-16  
Spill Date: 1988-12-08  
Spill Cause: Tank Test Failure  
Spill Source: Institutional, Educational, Gov., Other  
Spill Class: Known release that creates potential for fire or hazard. DEC Response. Willing Responsible Party. Corrective action taken.  
Cleanup Ceased: Not reported  
Cleanup Meets Standard: False  
SWIS: 0301  
Investigator: JCGRATHW  
Referred To: Not reported  
Reported to Dept: 1988-12-08  
CID: Not reported

**Actual:  
15 ft.**

Map ID  
Direction  
Distance  
Elevation

MAP FINDINGS

Site

Database(s)

EDR ID Number  
EPA ID Number

**BRONX DEVELOPMENTAL CTR (Continued)**

**S104275527**

Water Affected: Not reported  
Spill Notifier: Tank Tester  
Last Inspection: Not reported  
Recommended Penalty: False  
UST Involvement: True  
Remediation Phase: 0  
Date Entered In Computer: 1988-12-09  
Spill Record Last Update: 1999-12-17  
Spiller Name: Not reported  
Spiller Company: BRONX DEVELOPMENTAL CTR  
Spiller Address: 1200 WATERS PLACE  
Spiller City,St,Zip: BRONX, NY 10461-  
Spiller County: 001  
Spiller Contact: Not reported  
Spiller Phone: Not reported  
Spiller Extention: Not reported  
DEC Region: 2  
DER Facility ID: 277796  
DEC Memo: "Prior to Sept, 2004 data translation this spill Lead\_DEC Field was GRATHWOL 10/16/97 SEE 9614871"  
Remarks: "3K TANK, TANK TEST ONLY, FAILED PETRO TITE AT -.790GPH, TANK WILL BE REPLACED."

Material:  
Site ID: 156915  
Operable Unit ID: 924107  
Operable Unit: 01  
Material ID: 455775  
Material Code: 0008  
Material Name: diesel  
Case No.: Not reported  
Material FA: Petroleum  
Quantity: -1.00  
Units: Pounds  
Recovered: .00  
Resource Affected: Not reported  
Oxygenate: Not reported

Tank Test:  
Site ID: 156915  
Spill Tank Test: 1534989  
Tank Number: Not reported  
Tank Size: 0  
Test Method: 00  
Leak Rate: .00  
Gross Fail: Not reported  
Modified By: Spills  
Last Modified: Not reported  
Test Method: Unknown



Map ID  
 Direction  
 Distance  
 Elevation

MAP FINDINGS

Site

Database(s)

EDR ID Number  
 EPA ID Number

**BN604**  
**NNE**  
**1/4-1/2**  
**0.496 mi.**  
**2621 ft.**

**SPILL NUMBER 9814096**  
**215 E 4TH ST**  
**MANHATTAN, NY**  
**Site 1 of 2 in cluster BN**

**NY LTANKS** **S104619992**  
**NY Spills** **N/A**

**Relative:**  
**Lower**

LTANKS:

**Actual:**  
**21 ft.**

Site ID: 67230  
 Spill Number/Closed Date: 9814096 / 2003-02-26  
 Spill Date: 1999-02-22  
 Spill Cause: Tank Overfill  
 Spill Source: Private Dwelling  
 Spill Class: Known release with minimal potential for fire or hazard. DEC Response. Willing Responsible Party. Corrective action taken.  
 Cleanup Ceased: Not reported  
 Cleanup Meets Standard: False  
 SWIS: 3101  
 Investigator: SMSANGES  
 Referred To: Not reported  
 Reported to Dept: 1999-02-22  
 CID: 382  
 Water Affected: Not reported  
 Spill Notifier: Other  
 Last Inspection: Not reported  
 Recommended Penalty: False  
 UST Involvement: False  
 Remediation Phase: 0  
 Date Entered In Computer: 1999-02-22  
 Spill Record Last Update: 2003-02-26  
 Spiller Name: STERLING EQUITIES  
 Spiller Company: Not reported  
 Spiller Address: 215 E 4TH ST  
 Spiller City,St,Zip: MANHATTAN, NY 001  
 Spiller Contact: STERLING EQUITIES  
 Spiller Phone: (212) 254-7725  
 Spiller Extention: Not reported  
 DEC Region: 2  
 DER Facility ID: 64267  
 DEC Memo: "Prior to Sept, 2004 data translation this spill Lead\_DEC Field was SANGESLAND "  
 Remarks: "THE OIL TANK IN BASEMENT OVERFILLED. UNK IF IT WAS THE TANK OR DRIVER AT FAULT. ALL WAS CLEANED UP."

Material:

Site ID: 67230  
 Operable Unit ID: 1074969  
 Operable Unit: 01  
 Material ID: 310803  
 Material Code: 0002A  
 Material Name: #4 fuel oil  
 Case No.: Not reported  
 Material FA: Petroleum  
 Quantity: 5.00  
 Units: Gallons  
 Recovered: 5.00  
 Resource Affected: Not reported  
 Oxygenate: Not reported

Map ID  
Direction  
Distance  
Elevation

MAP FINDINGS

Site

Database(s)

EDR ID Number  
EPA ID Number

**SPILL NUMBER 9814096 (Continued)**

**S104619992**

Tank Test:

**SPILLS:**

Facility ID: 0410196  
Facility Type: ER  
DER Facility ID: 64267  
Site ID: 335098  
DEC Region: 2  
Spill Date: 2004-12-13  
Spill Number/Closed Date: 0410196 / 2005-04-22  
Spill Cause: Unknown  
Spill Class: Known release with minimal potential for fire or hazard. DEC Response. Willing Responsible Party. Corrective action taken.

SWIS: 3101  
Investigator: GDBREEN  
Referred To: Not reported  
Reported to Dept: 2004-12-13  
CID: 74  
Water Affected: Not reported  
Spill Source: Unknown  
Spill Notifier: Affected Persons  
Cleanup Ceased: Not reported  
Cleanup Meets Std: False  
Last Inspection: Not reported  
Recommended Penalty: False  
UST Trust: False  
Remediation Phase: 0  
Date Entered In Computer: 2004-12-14  
Spill Record Last Update: 2005-04-22  
Spiller Name: Not reported  
Spiller Company: UNKNOWN  
Spiller Address: Not reported  
Spiller City,St,Zip: NY  
Spiller Company: 999  
Contact Name: ERT DESK  
Contact Phone: (212) 580-8383  
DEC Memo:

"On 12/13/04 at 11:25 L. Leardi # 13626 I&A supervisor called to report that at 11:10 1 gallon of unknown oil mixed with 7 gallons of water was found in servicebox-900 located at 215 E. 4 St. There were no sewers or waterways affected. The cause & source are unknown at this time. He will take 2 samples 1 for pcb & 1 for ID. Lab Sequence Number: 04-10334-001 - Analysis indicates the presence of a substance similar to a cooking oil. Lab Sequence Number: 04-10333-001 - PCBs < 1 ppm 12-16-04 @ 13:30 cleanup was completed. Structure was double-washed w/silk and de-greaser. No solids. 75 gallons of mixed oil and water was removed. Environmental tag was removed #44885. Source of spill is unknown. "

Remarks: "1 gallon of unknown oil on 7 gallons of water. Coming off 24 hour program due to vehicles being parked over service box. Ref. 156547 "

**Material:**

Site ID: 335098  
Operable Unit ID: 1097206  
Operable Unit: 01  
Material ID: 577160  
Material Code: 0066A

Map ID  
Direction  
Distance  
Elevation

MAP FINDINGS

Site

Database(s)

EDR ID Number  
EPA ID Number

**SPILL NUMBER 9814096 (Continued)**

**S104619992**

Material Name: unknown petroleum  
Case No.: Not reported  
Material FA: Petroleum  
Quantity: 1.00  
Units: Gallons  
Recovered: .00  
Resource Affected: Not reported  
Oxygenate: Not reported

Tank Test:

**BN605  
NNE  
1/4-1/2  
0.496 mi.  
2621 ft.**

**SPILL NUMBER 9812010  
215 EAST 4TH STREET  
MANHATTAN, NY  
Site 2 of 2 in cluster BN**

**NY LTANKS S104619904  
N/A**

**Relative:  
Lower**

LTANKS:

**Actual:  
21 ft.**

Site ID: 107704  
Spill Number/Closed Date: 9812010 / 2003-02-19  
Spill Date: 1998-12-24  
Spill Cause: Tank Overfill  
Spill Source: Private Dwelling  
Spill Class: Known release with minimal potential for fire or hazard. DEC Response. Willing Responsible Party. Corrective action taken.  
Cleanup Ceased: Not reported  
Cleanup Meets Standard: False  
SWIS: 3101  
Investigator: JMROMMEL  
Referred To: Not reported  
Reported to Dept: 1998-12-24  
CID: 266  
Water Affected: Not reported  
Spill Notifier: Other  
Last Inspection: Not reported  
Recommended Penalty: False  
UST Involvement: False  
Remediation Phase: 0  
Date Entered In Computer: 1998-12-24  
Spill Record Last Update: 2003-02-19  
Spiller Name: RICK TILLE  
Spiller Company: S&C THERMAL SYSTEM, INC.  
Spiller Address: P.O. BOX 1246  
Spiller City,St,Zip: GRANITE CITY, IL 62040-  
Spiller County: 001  
Spiller Contact: Not reported  
Spiller Phone: (212) 254-7725  
Spiller Extention: Not reported  
DEC Region: 2  
DER Facility ID: 94703  
DEC Memo: "Prior to Sept, 2004 data translation this spill Lead\_DEC Field was ROMMEL Spoke to Rick Tille @ S&C Thermal system is an efficiency based company. They ordered 2400 gallons and indicated the wrong tank capacity (5K instead of actual 4K) Ordered another 2K gallons -resulted in overfill of 8-10 gallons onto sidewalk. It was contained and did not impact a storm drain. Spoke to Jim Carey at Castle Oil

Map ID  
Direction  
Distance  
Elevation

MAP FINDINGS

Site

Database(s)

EDR ID Number  
EPA ID Number

**SPILL NUMBER 9812010 (Continued)**

**S104619904**

Remarks: (dispatch) 718-823-8800 who sent a crew out an hour ago. "  
"APARTMENT BUILDING. CUSTOMER ORDERED TOO MUCH OIL. SPILLED ONTO  
SIDEWALK. BEING CLEANED UP."

Material:  
Site ID: 107704  
Operable Unit ID: 1072670  
Operable Unit: 01  
Material ID: 312292  
Material Code: 0002A  
Material Name: #4 fuel oil  
Case No.: Not reported  
Material FA: Petroleum  
Quantity: 10.00  
Units: Gallons  
Recovered: 10.00  
Resource Affected: Not reported  
Oxygenate: Not reported

Tank Test:

606  
SW  
1/2-1  
0.628 mi.  
3318 ft.

**CON EDISON - 286 WATER ST. SITE MGP**  
**312 WATER STREET**  
**NEW YORK, NY 10038**

**EDR MGP 1008407977**  
**N/A**

Relative: Manufactured Gas Plants:  
Lower No additional information available

Actual:  
5 ft.

607  
West  
1/2-1  
0.635 mi.  
3354 ft.

**CON EDISON - CANAL ST. WORKS MGP**  
**CANAL STREET**  
**NEW YORK, NY 10013**

**EDR MGP 1008408208**  
**N/A**

Relative: Manufactured Gas Plants:  
Lower No additional information available

Actual:  
14 ft.

**MAP FINDINGS**

Map ID	Site	Database(s)	EDR ID Number
Direction			EPA ID Number
Distance			
Elevation			

<b>608</b> <b>WSW</b> <b>1/2-1</b> <b>0.692 mi.</b> <b>3653 ft.</b>	<b>CON EDISON - ROOSEVELT ST. STATION MGP</b> <b>PEARL ST. BETWEEN PARK ROW AND SOUTH ST.</b> <b>NEW YORK, NY 10007</b>	<b>EDR MGP</b>	<b>1008408209</b> <b>N/A</b>
<hr/>			
<b>Relative:</b> <b>Lower</b>	Manufactured Gas Plants: No additional information available		
<b>Actual:</b> <b>16 ft.</b>			

<b>609</b> <b>WSW</b> <b>1/2-1</b> <b>0.768 mi.</b> <b>4054 ft.</b>	<b>CON EDISON - CROSS/LITTLE WATER STS. MGP</b> <b>60 CENTRE ST</b> <b>NEW YORK, NY 10007</b>	<b>EDR MGP</b>	<b>1008407979</b> <b>N/A</b>
<hr/>			
<b>Relative:</b> <b>Lower</b>	Manufactured Gas Plants: No additional information available		
<b>Actual:</b> <b>17 ft.</b>			

<b>610</b> <b>SSE</b> <b>1/2-1</b> <b>0.881 mi.</b> <b>4654 ft.</b>	<b>K - BROOKLYN GAS LIGHT A</b> <b>MARSHALL ST. &amp; HUDSON AVE.</b> <b>BROOKLYN, NY 11201</b>	<b>NY SHWS</b> <b>NY BROWNFIELDS</b>	<b>S111009485</b> <b>N/A</b>
<hr/>			
<b>Relative:</b> <b>Lower</b>	SHWS: Program: HW Site Code: 378986 Classification: A Region: 2 Acres: 2.5 HW Code: 224048 Record Add: 03/27/2007 Record Upd: 06/22/2016 Updated By: GWHEITZM Site Description: Location: The Brooklyn Gas Light Works Manufactured Gas Plant (MGP) is located at 1 Hudson Avenue in Brooklyn, New York in Kings County. Site Features: An active generating station (Hudson Ave.), owned by Consolidated Edison, currently operates at the site. The site is covered by buildings, some asphalt parking areas and walkways. Current Zoning and Land Use: The site is currently an active generating station and is zoned for light manufacturing and commercial uses. The nearest residential area is 0.3 miles to the south. Past Use of the Site: The MGP plant operated from 1849 until approximately 1900. The property was sold to Brooklyn Edison Company between 1922 and 1928. The MGP buildings and associated above-ground structures were subsequently removed and the generating station was built. Consolidated Edison purchased the property and generating station in approximately 1950. Site Geology and Hydrogeology: The general geology in the area is artificial fill and alluvial deposits ranging between 15-20 feet thick. The next layer consists of glacial deposits (clay, sand, gravel and boulders); then a layer of Gardiner's Clay; coarse sand and gravel; a clay and silty clay layer; a sand layer interbedded with gravel clay and silt; and finally a bedrock consisting of gneiss, schist and pegmatite. Overall groundwater		
<b>Actual:</b> <b>14 ft.</b>			

Map ID  
Direction  
Distance  
Elevation

MAP FINDINGS

Site

Database(s)

EDR ID Number  
EPA ID Number

**K - BROOKLYN GAS LIGHT A (Continued)**

**S111009485**

ranges between 5 and 22 feet below ground surface (bgs), and generally flows to the north towards the East River. The site groundwater is tidally influenced.

Env Problem: Environmental conditions at the site will be determined during the Site Characterization.

Health Problem: The NYSDOH will evaluate the potential for impacts to public health from exposure to site contaminants once sufficient information from the investigation of the site becomes available for review.

Dump: Not reported  
Structure: Not reported  
Lagoon: Not reported  
Landfill: Not reported  
Pond: Not reported  
Disp Start: Not reported  
Disp Term: Not reported  
Lat/Long: Not reported  
Dell: Not reported  
Record Add: Not reported  
Record Upd: Not reported  
Updated By: Not reported  
Own Op: Not reported  
Sub Type: Not reported  
Owner Name: Not reported  
Owner Company: Not reported  
Owner Address: Not reported  
Owner Addr2: Not reported  
Owner City,St,Zip: Not reported  
Owner Country: Not reported  
HW Code: 224048  
Waste Type: COAL TAR  
Waste Quantity: UNKNOWN  
Waste Code: Not reported  
Crossref ID: Not reported  
Cross Ref Type Code: Not reported  
Cross Ref Type: Not reported  
Record Added Date: Not reported  
Record Updated: Not reported  
Updated By: Not reported

**BROWNFIELDS:**

Program: BCP  
Site Code: 57387  
Acres: 2.5  
HW Code: C224048  
SWIS: 2401  
Town: New York City  
Record Added Date: 04/30/2004  
Record Updated Date: 12/07/2009  
Update By: MOBARRIE  
Site Description: See Site 224048  
Env Problem: Not reported  
Health Problem: Not reported  
Dump: Not reported  
Structure: Not reported  
Lagoon: Not reported  
Landfill: Not reported  
Pond: Not reported

Map ID  
Direction  
Distance  
Elevation

MAP FINDINGS

Site

Database(s)

EDR ID Number  
EPA ID Number

**K - BROOKLYN GAS LIGHT A (Continued)**

**S111009485**

Disp Start: Not reported  
Disp Term: Not reported  
Lat/Long: Not reported  
Dell: Not reported  
Record Add: Not reported  
Record Upd: Not reported  
Updated By: Not reported  
Own Op: Owner  
Sub Type: E  
Owner Name: Not reported  
Owner Company: KEYSpan  
Owner Address: Not reported  
Owner Addr2: Not reported  
Owner City,St,Zip: NY  
Owner Country: Unknown  
HW Code: Not reported  
Waste Type: Not reported  
Waste Quantity: Not reported  
Waste Code: Not reported  
Crossref ID: Not reported  
Cross Ref Type Code: Not reported  
Cross Ref Type: Not reported  
Record Added Date: Not reported  
Record Updated: Not reported  
Updated By: Not reported

611  
NE  
1/2-1  
0.919 mi.  
4850 ft.

**CON EDISON - EAST 11TH ST. WORKS MGP  
EAST 11TH - EAST 13TH STS.  
NEW YORK, NY 10002**

**EDR MGP 1008407983  
N/A**

**Relative:  
Lower**

Manufactured Gas Plants:  
No additional information available

**Actual:  
4 ft.**

612  
SSE  
1/2-1  
0.921 mi.  
4863 ft.

**BROOKLYN GAS AND LIGHT  
MARSHALL ST., ST. JOHN ST. AND LITTLE ST.  
BROOKLYN, NY 11201**

**EDR MGP 1008407881  
N/A**

**Relative:  
Lower**

Manufactured Gas Plants:  
No additional information available

**Actual:  
18 ft.**

MAP FINDINGS

Map ID  
Direction  
Distance  
Elevation

Site

Database(s)

EDR ID Number  
EPA ID Number

613  
SSE  
1/2-1  
0.956 mi.  
5050 ft.

**PLYMOUTH STATION**  
**PLYMOUTH, HUDSON, WATER AND GOLD STS.**  
**BROOKLYN, NY 11201**

**EDR MGP 1008407897**  
**N/A**

**Relative:**  
**Lower**

Manufactured Gas Plants:  
No additional information available

**Actual:**  
**30 ft.**



Count: 19 records.

## ORPHAN SUMMARY

City	EDR ID	Site Name	Site Address	Zip	Database(s)
BROOKLYN	S105003695	USPS GOWANUS SITE, FORMER MGP METR	2ND AVENUE AND 12TH STREET		NY VCP
BROOKLYN	S113916585	DAVIDSON PIPE SUPPLY COMPANY	3RD AVE & 37TH STREET		NY SHWS
BROOKLYN	1003863816	BROOKLYN WHITE LEAD CO	FRONT & WATER STS	11201	SEMS-ARCHIVE
BROOKLYN	S118953554	IN THE BASEMENT	300 GOLD STREET		NY LTANKS
BROOKLYN	S105972439	JONES MOTORS	LOMBARDY STREET (FOOT OF NEWTO		NY SHWS
BROOKLYN	S113922165	PLYMOUTH STATION	PLYMOUTH, HUDSON, WATER & GOLD	11201	NY VCP
BROOKLYN	S105996910	STARRETT ST AT	SPRING CREEK COMMUNITY CTR		NY LTANKS
MANHATTAN	S118889064	CON EDISON - NORFOLK ST	DELACY & NORFOLK ST	10003	PA MANIFEST
MANHATTAN	S108147123	WILLIAMSBURGE	DELANCEY STREET	10002	NY HSWDS
NEW YORK	S113917003	KAUFMAN ASTORIA STUDIOS	34-41 36TH STREET & 34-44 37TH	10038	NY SHWS
NEW YORK	S102672058	76TH ST BET. BROADWAY	76TH ST BET BROADWAY		NY LTANKS
NEW YORK	S111836548	CENTRAL PARK - TTF	96TH STREET TRAVERSE		NY LTANKS
NEW YORK	S113916762	WEST 9TH STREET PLUME TRACKDOWN	WEST 9TH STREET	10011	NY SHWS
NEW YORK	S112231289	DERMONT CO - TTF	75-79 AND 81-83 ORCHARD ST		NY LTANKS
NEW YORK	S105684666	CE - CANAL ST. WORKS	CANAL STREET	10013	NY VCP
NEW YORK	S105684665	CE - HESTER ST. GAS WORKS	HESTER STREET	10013	NY VCP
NEW YORK	S108239567	CE - ROOSEVELT ST. STATION	PEARL ST. BETWEEN PARK ROW & S	10038	NY VCP
NEW YORK	S112148778	SANITATION DEPT BLDG #M3 TTF	PIER 36 SOUTH STREET		NY LTANKS
ROCKAWAY	S118950574	EDGEMERE LANDFILL	BEACH CHANNEL DRIVE AND BEACH	10013	NY SHWS

# GOVERNMENT RECORDS SEARCHED / DATA CURRENCY TRACKING

To maintain currency of the following federal and state databases, EDR contacts the appropriate governmental agency on a monthly or quarterly basis, as required.

**Number of Days to Update:** Provides confirmation that EDR is reporting records that have been updated within 90 days from the date the government agency made the information available to the public.

## STANDARD ENVIRONMENTAL RECORDS

### ***Federal NPL site list***

#### NPL: National Priority List

National Priorities List (Superfund). The NPL is a subset of CERCLIS and identifies over 1,200 sites for priority cleanup under the Superfund Program. NPL sites may encompass relatively large areas. As such, EDR provides polygon coverage for over 1,000 NPL site boundaries produced by EPA's Environmental Photographic Interpretation Center (EPIC) and regional EPA offices.

Date of Government Version: 12/05/2016	Source: EPA
Date Data Arrived at EDR: 01/05/2017	Telephone: N/A
Date Made Active in Reports: 02/03/2017	Last EDR Contact: 01/05/2017
Number of Days to Update: 29	Next Scheduled EDR Contact: 04/17/2017
	Data Release Frequency: Quarterly

#### NPL Site Boundaries

##### Sources:

EPA's Environmental Photographic Interpretation Center (EPIC)  
Telephone: 202-564-7333

EPA Region 1  
Telephone 617-918-1143

EPA Region 6  
Telephone: 214-655-6659

EPA Region 3  
Telephone 215-814-5418

EPA Region 7  
Telephone: 913-551-7247

EPA Region 4  
Telephone 404-562-8033

EPA Region 8  
Telephone: 303-312-6774

EPA Region 5  
Telephone 312-886-6686

EPA Region 9  
Telephone: 415-947-4246

EPA Region 10  
Telephone 206-553-8665

#### Proposed NPL: Proposed National Priority List Sites

A site that has been proposed for listing on the National Priorities List through the issuance of a proposed rule in the Federal Register. EPA then accepts public comments on the site, responds to the comments, and places on the NPL those sites that continue to meet the requirements for listing.

Date of Government Version: 12/05/2016	Source: EPA
Date Data Arrived at EDR: 01/05/2017	Telephone: N/A
Date Made Active in Reports: 02/03/2017	Last EDR Contact: 01/05/2017
Number of Days to Update: 29	Next Scheduled EDR Contact: 04/17/2017
	Data Release Frequency: Quarterly

#### NPL LIENS: Federal Superfund Liens

Federal Superfund Liens. Under the authority granted the USEPA by CERCLA of 1980, the USEPA has the authority to file liens against real property in order to recover remedial action expenditures or when the property owner received notification of potential liability. USEPA compiles a listing of filed notices of Superfund Liens.

Date of Government Version: 10/15/1991	Source: EPA
Date Data Arrived at EDR: 02/02/1994	Telephone: 202-564-4267
Date Made Active in Reports: 03/30/1994	Last EDR Contact: 08/15/2011
Number of Days to Update: 56	Next Scheduled EDR Contact: 11/28/2011
	Data Release Frequency: No Update Planned

# GOVERNMENT RECORDS SEARCHED / DATA CURRENCY TRACKING

## ***Federal Delisted NPL site list***

Delisted NPL: National Priority List Deletions

The National Oil and Hazardous Substances Pollution Contingency Plan (NCP) establishes the criteria that the EPA uses to delete sites from the NPL. In accordance with 40 CFR 300.425.(e), sites may be deleted from the NPL where no further response is appropriate.

Date of Government Version: 12/05/2016	Source: EPA
Date Data Arrived at EDR: 01/05/2017	Telephone: N/A
Date Made Active in Reports: 02/03/2017	Last EDR Contact: 01/05/2017
Number of Days to Update: 29	Next Scheduled EDR Contact: 04/17/2017
	Data Release Frequency: Quarterly

## ***Federal CERCLIS list***

FEDERAL FACILITY: Federal Facility Site Information listing

A listing of National Priority List (NPL) and Base Realignment and Closure (BRAC) sites found in the Comprehensive Environmental Response, Compensation and Liability Information System (CERCLIS) Database where EPA Federal Facilities Restoration and Reuse Office is involved in cleanup activities.

Date of Government Version: 09/14/2016	Source: Environmental Protection Agency
Date Data Arrived at EDR: 10/04/2016	Telephone: 703-603-8704
Date Made Active in Reports: 10/21/2016	Last EDR Contact: 01/05/2017
Number of Days to Update: 17	Next Scheduled EDR Contact: 04/17/2017
	Data Release Frequency: Varies

SEMS: Superfund Enterprise Management System

SEMS (Superfund Enterprise Management System) tracks hazardous waste sites, potentially hazardous waste sites, and remedial activities performed in support of EPA's Superfund Program across the United States. The list was formerly know as CERCLIS, renamed to SEMS by the EPA in 2015. The list contains data on potentially hazardous waste sites that have been reported to the USEPA by states, municipalities, private companies and private persons, pursuant to Section 103 of the Comprehensive Environmental Response, Compensation, and Liability Act (CERCLA). This dataset also contains sites which are either proposed to or on the National Priorities List (NPL) and the sites which are in the screening and assessment phase for possible inclusion on the NPL.

Date of Government Version: 10/10/2016	Source: EPA
Date Data Arrived at EDR: 10/20/2016	Telephone: 800-424-9346
Date Made Active in Reports: 01/06/2017	Last EDR Contact: 01/06/2017
Number of Days to Update: 78	Next Scheduled EDR Contact: 05/01/2017
	Data Release Frequency: Quarterly

## ***Federal CERCLIS NFRAP site list***

SEMS-ARCHIVE: Superfund Enterprise Management System Archive

# GOVERNMENT RECORDS SEARCHED / DATA CURRENCY TRACKING

SEMS-ARCHIVE (Superfund Enterprise Management System Archive) tracks sites that have no further interest under the Federal Superfund Program based on available information. The list was formerly known as the CERCLIS-NFRAP, renamed to SEMS ARCHIVE by the EPA in 2015. EPA may perform a minimal level of assessment work at a site while it is archived if site conditions change and/or new information becomes available. Archived sites have been removed and archived from the inventory of SEMS sites. Archived status indicates that, to the best of EPA's knowledge, assessment at a site has been completed and that EPA has determined no further steps will be taken to list the site on the National Priorities List (NPL), unless information indicates this decision was not appropriate or other considerations require a recommendation for listing at a later time. The decision does not necessarily mean that there is no hazard associated with a given site; it only means that, based upon available information, the location is not judged to be potential NPL site.

Date of Government Version: 10/10/2016	Source: EPA
Date Data Arrived at EDR: 10/20/2016	Telephone: 800-424-9346
Date Made Active in Reports: 01/06/2017	Last EDR Contact: 01/06/2017
Number of Days to Update: 78	Next Scheduled EDR Contact: 05/01/2017
	Data Release Frequency: Quarterly

## ***Federal RCRA CORRACTS facilities list***

CORRACTS: Corrective Action Report

CORRACTS identifies hazardous waste handlers with RCRA corrective action activity.

Date of Government Version: 12/12/2016	Source: EPA
Date Data Arrived at EDR: 12/28/2016	Telephone: 800-424-9346
Date Made Active in Reports: 02/10/2017	Last EDR Contact: 12/28/2016
Number of Days to Update: 44	Next Scheduled EDR Contact: 04/10/2017
	Data Release Frequency: Quarterly

## ***Federal RCRA non-CORRACTS TSD facilities list***

RCRA-TSDF: RCRA - Treatment, Storage and Disposal

RCRAInfo is EPA's comprehensive information system, providing access to data supporting the Resource Conservation and Recovery Act (RCRA) of 1976 and the Hazardous and Solid Waste Amendments (HSWA) of 1984. The database includes selective information on sites which generate, transport, store, treat and/or dispose of hazardous waste as defined by the Resource Conservation and Recovery Act (RCRA). Transporters are individuals or entities that move hazardous waste from the generator offsite to a facility that can recycle, treat, store, or dispose of the waste. TSDFs treat, store, or dispose of the waste.

Date of Government Version: 12/12/2016	Source: Environmental Protection Agency
Date Data Arrived at EDR: 12/28/2016	Telephone: (212) 637-3660
Date Made Active in Reports: 02/10/2017	Last EDR Contact: 12/28/2016
Number of Days to Update: 44	Next Scheduled EDR Contact: 04/10/2017
	Data Release Frequency: Quarterly

## ***Federal RCRA generators list***

RCRA-LQG: RCRA - Large Quantity Generators

RCRAInfo is EPA's comprehensive information system, providing access to data supporting the Resource Conservation and Recovery Act (RCRA) of 1976 and the Hazardous and Solid Waste Amendments (HSWA) of 1984. The database includes selective information on sites which generate, transport, store, treat and/or dispose of hazardous waste as defined by the Resource Conservation and Recovery Act (RCRA). Large quantity generators (LQGs) generate over 1,000 kilograms (kg) of hazardous waste, or over 1 kg of acutely hazardous waste per month.

Date of Government Version: 12/12/2016	Source: Environmental Protection Agency
Date Data Arrived at EDR: 12/28/2016	Telephone: (212) 637-3660
Date Made Active in Reports: 02/10/2017	Last EDR Contact: 12/28/2016
Number of Days to Update: 44	Next Scheduled EDR Contact: 04/10/2017
	Data Release Frequency: Quarterly

# GOVERNMENT RECORDS SEARCHED / DATA CURRENCY TRACKING

## RCRA-SQG: RCRA - Small Quantity Generators

RCRAInfo is EPA's comprehensive information system, providing access to data supporting the Resource Conservation and Recovery Act (RCRA) of 1976 and the Hazardous and Solid Waste Amendments (HSWA) of 1984. The database includes selective information on sites which generate, transport, store, treat and/or dispose of hazardous waste as defined by the Resource Conservation and Recovery Act (RCRA). Small quantity generators (SQGs) generate between 100 kg and 1,000 kg of hazardous waste per month.

Date of Government Version: 12/12/2016	Source: Environmental Protection Agency
Date Data Arrived at EDR: 12/28/2016	Telephone: (212) 637-3660
Date Made Active in Reports: 02/10/2017	Last EDR Contact: 12/28/2016
Number of Days to Update: 44	Next Scheduled EDR Contact: 04/10/2017
	Data Release Frequency: Quarterly

## RCRA-CESQG: RCRA - Conditionally Exempt Small Quantity Generators

RCRAInfo is EPA's comprehensive information system, providing access to data supporting the Resource Conservation and Recovery Act (RCRA) of 1976 and the Hazardous and Solid Waste Amendments (HSWA) of 1984. The database includes selective information on sites which generate, transport, store, treat and/or dispose of hazardous waste as defined by the Resource Conservation and Recovery Act (RCRA). Conditionally exempt small quantity generators (CESQGs) generate less than 100 kg of hazardous waste, or less than 1 kg of acutely hazardous waste per month.

Date of Government Version: 12/12/2016	Source: Environmental Protection Agency
Date Data Arrived at EDR: 12/28/2016	Telephone: (212) 637-3660
Date Made Active in Reports: 02/10/2017	Last EDR Contact: 12/28/2016
Number of Days to Update: 44	Next Scheduled EDR Contact: 04/10/2017
	Data Release Frequency: Varies

## ***Federal institutional controls / engineering controls registries***

### LUCIS: Land Use Control Information System

LUCIS contains records of land use control information pertaining to the former Navy Base Realignment and Closure properties.

Date of Government Version: 05/28/2015	Source: Department of the Navy
Date Data Arrived at EDR: 05/29/2015	Telephone: 843-820-7326
Date Made Active in Reports: 06/11/2015	Last EDR Contact: 02/13/2017
Number of Days to Update: 13	Next Scheduled EDR Contact: 05/29/2017
	Data Release Frequency: Varies

### US ENG CONTROLS: Engineering Controls Sites List

A listing of sites with engineering controls in place. Engineering controls include various forms of caps, building foundations, liners, and treatment methods to create pathway elimination for regulated substances to enter environmental media or effect human health.

Date of Government Version: 11/15/2016	Source: Environmental Protection Agency
Date Data Arrived at EDR: 11/29/2016	Telephone: 703-603-0695
Date Made Active in Reports: 02/03/2017	Last EDR Contact: 11/29/2016
Number of Days to Update: 66	Next Scheduled EDR Contact: 03/13/2017
	Data Release Frequency: Varies

### US INST CONTROL: Sites with Institutional Controls

A listing of sites with institutional controls in place. Institutional controls include administrative measures, such as groundwater use restrictions, construction restrictions, property use restrictions, and post remediation care requirements intended to prevent exposure to contaminants remaining on site. Deed restrictions are generally required as part of the institutional controls.

Date of Government Version: 11/15/2016	Source: Environmental Protection Agency
Date Data Arrived at EDR: 11/29/2016	Telephone: 703-603-0695
Date Made Active in Reports: 02/03/2017	Last EDR Contact: 11/29/2016
Number of Days to Update: 66	Next Scheduled EDR Contact: 03/13/2017
	Data Release Frequency: Varies

# GOVERNMENT RECORDS SEARCHED / DATA CURRENCY TRACKING

## ***Federal ERNS list***

### **ERNS: Emergency Response Notification System**

Emergency Response Notification System. ERNS records and stores information on reported releases of oil and hazardous substances.

Date of Government Version: 09/26/2016  
Date Data Arrived at EDR: 09/29/2016  
Date Made Active in Reports: 11/11/2016  
Number of Days to Update: 43

Source: National Response Center, United States Coast Guard  
Telephone: 202-267-2180  
Last EDR Contact: 12/28/2016  
Next Scheduled EDR Contact: 04/10/2017  
Data Release Frequency: Annually

## ***State- and tribal - equivalent CERCLIS***

### **SHWS: Inactive Hazardous Waste Disposal Sites in New York State**

Referred to as the State Superfund Program, the Inactive Hazardous Waste Disposal Site Remedial Program is the cleanup program for inactive hazardous waste sites and now includes hazardous substance sites

Date of Government Version: 11/14/2016  
Date Data Arrived at EDR: 11/16/2016  
Date Made Active in Reports: 01/04/2017  
Number of Days to Update: 49

Source: Department of Environmental Conservation  
Telephone: 518-402-9622  
Last EDR Contact: 02/16/2017  
Next Scheduled EDR Contact: 05/29/2017  
Data Release Frequency: Annually

### **VAPOR REOPENED: Vapor Intrusion Legacy Site List**

New York is currently re-evaluating previous assumptions and decisions regarding the potential for soil vapor intrusion exposures at sites. As a result, all past, current, and future contaminated sites will be evaluated to determine whether these sites have the potential for exposures related to soil vapor intrusion.

Date of Government Version: 06/01/2016  
Date Data Arrived at EDR: 08/19/2016  
Date Made Active in Reports: 01/05/2017  
Number of Days to Update: 139

Source: Department of Environmental Conservation  
Telephone: 518-402-9814  
Last EDR Contact: 02/17/2017  
Next Scheduled EDR Contact: 05/29/2017  
Data Release Frequency: Varies

## ***State and tribal landfill and/or solid waste disposal site lists***

### **SWF/LF: Facility Register**

Solid Waste Facilities/Landfill Sites. SWF/LF type records typically contain an inventory of solid waste disposal facilities or landfills in a particular state. Depending on the state, these may be active or inactive facilities or open dumps that failed to meet RCRA Subtitle D Section 4004 criteria for solid waste landfills or disposal sites.

Date of Government Version: 01/04/2017  
Date Data Arrived at EDR: 01/10/2017  
Date Made Active in Reports: 02/13/2017  
Number of Days to Update: 34

Source: Department of Environmental Conservation  
Telephone: 518-457-2051  
Last EDR Contact: 01/03/2017  
Next Scheduled EDR Contact: 04/17/2017  
Data Release Frequency: Semi-Annually

## ***State and tribal leaking storage tank lists***

### **INDIAN LUST R9: Leaking Underground Storage Tanks on Indian Land**

LUSTs on Indian land in Arizona, California, New Mexico and Nevada

Date of Government Version: 02/25/2016  
Date Data Arrived at EDR: 04/27/2016  
Date Made Active in Reports: 06/03/2016  
Number of Days to Update: 37

Source: Environmental Protection Agency  
Telephone: 415-972-3372  
Last EDR Contact: 01/26/2017  
Next Scheduled EDR Contact: 05/08/2017  
Data Release Frequency: Quarterly

# GOVERNMENT RECORDS SEARCHED / DATA CURRENCY TRACKING

## INDIAN LUST R8: Leaking Underground Storage Tanks on Indian Land

LUSTs on Indian land in Colorado, Montana, North Dakota, South Dakota, Utah and Wyoming.

Date of Government Version: 10/13/2015	Source: EPA Region 8
Date Data Arrived at EDR: 10/23/2015	Telephone: 303-312-6271
Date Made Active in Reports: 02/18/2016	Last EDR Contact: 01/26/2017
Number of Days to Update: 118	Next Scheduled EDR Contact: 05/08/2017
	Data Release Frequency: Quarterly

## INDIAN LUST R7: Leaking Underground Storage Tanks on Indian Land

LUSTs on Indian land in Iowa, Kansas, and Nebraska

Date of Government Version: 10/09/2015	Source: EPA Region 7
Date Data Arrived at EDR: 02/12/2016	Telephone: 913-551-7003
Date Made Active in Reports: 06/03/2016	Last EDR Contact: 01/26/2017
Number of Days to Update: 112	Next Scheduled EDR Contact: 05/08/2017
	Data Release Frequency: Varies

## INDIAN LUST R6: Leaking Underground Storage Tanks on Indian Land

LUSTs on Indian land in New Mexico and Oklahoma.

Date of Government Version: 12/11/2015	Source: EPA Region 6
Date Data Arrived at EDR: 02/19/2016	Telephone: 214-665-6597
Date Made Active in Reports: 06/03/2016	Last EDR Contact: 01/26/2017
Number of Days to Update: 105	Next Scheduled EDR Contact: 05/08/2017
	Data Release Frequency: Varies

## INDIAN LUST R4: Leaking Underground Storage Tanks on Indian Land

LUSTs on Indian land in Florida, Mississippi and North Carolina.

Date of Government Version: 02/05/2016	Source: EPA Region 4
Date Data Arrived at EDR: 04/29/2016	Telephone: 404-562-8677
Date Made Active in Reports: 06/03/2016	Last EDR Contact: 01/24/2017
Number of Days to Update: 35	Next Scheduled EDR Contact: 05/08/2017
	Data Release Frequency: Semi-Annually

## INDIAN LUST R1: Leaking Underground Storage Tanks on Indian Land

A listing of leaking underground storage tank locations on Indian Land.

Date of Government Version: 10/27/2015	Source: EPA Region 1
Date Data Arrived at EDR: 10/29/2015	Telephone: 617-918-1313
Date Made Active in Reports: 01/04/2016	Last EDR Contact: 01/26/2017
Number of Days to Update: 67	Next Scheduled EDR Contact: 05/08/2017
	Data Release Frequency: Varies

## INDIAN LUST R5: Leaking Underground Storage Tanks on Indian Land

Leaking underground storage tanks located on Indian Land in Michigan, Minnesota and Wisconsin.

Date of Government Version: 02/17/2016	Source: EPA, Region 5
Date Data Arrived at EDR: 04/27/2016	Telephone: 312-886-7439
Date Made Active in Reports: 06/03/2016	Last EDR Contact: 01/26/2017
Number of Days to Update: 37	Next Scheduled EDR Contact: 05/08/2017
	Data Release Frequency: Varies

## INDIAN LUST R10: Leaking Underground Storage Tanks on Indian Land

LUSTs on Indian land in Alaska, Idaho, Oregon and Washington.

Date of Government Version: 01/07/2016	Source: EPA Region 10
Date Data Arrived at EDR: 01/08/2016	Telephone: 206-553-2857
Date Made Active in Reports: 02/18/2016	Last EDR Contact: 01/26/2017
Number of Days to Update: 41	Next Scheduled EDR Contact: 05/08/2017
	Data Release Frequency: Quarterly

# GOVERNMENT RECORDS SEARCHED / DATA CURRENCY TRACKING

## LTANKS: Spills Information Database

Leaking Storage Tank Incident Reports. These records contain an inventory of reported leaking storage tank incidents reported from 4/1/86 through the most recent update. They can be either leaking underground storage tanks or leaking aboveground storage tanks. The causes of the incidents are tank test failures, tank failures or tank overfills.

Date of Government Version: 02/06/2017	Source: Department of Environmental Conservation
Date Data Arrived at EDR: 02/06/2017	Telephone: 518-402-9549
Date Made Active in Reports: 02/08/2017	Last EDR Contact: 02/06/2017
Number of Days to Update: 2	Next Scheduled EDR Contact: 05/29/2017
	Data Release Frequency: Varies

## HIST LTANKS: Listing of Leaking Storage Tanks

A listing of leaking underground and aboveground storage tanks. The causes of the incidents are tank test failures, tank failures or tank overfills. In 2002, the Department of Environmental Conservation stopped providing updates to its original Spills Information Database. This database includes fields that are no longer available from the NYDEC as of January 1, 2002. Current information may be found in the NY LTANKS database. Department of Environmental Conservation.

Date of Government Version: 01/01/2002	Source: Department of Environmental Conservation
Date Data Arrived at EDR: 07/08/2005	Telephone: 518-402-9549
Date Made Active in Reports: 07/14/2005	Last EDR Contact: 07/07/2005
Number of Days to Update: 6	Next Scheduled EDR Contact: N/A
	Data Release Frequency: No Update Planned

## **State and tribal registered storage tank lists**

### FEMA UST: Underground Storage Tank Listing

A listing of all FEMA owned underground storage tanks.

Date of Government Version: 01/01/2010	Source: FEMA
Date Data Arrived at EDR: 02/16/2010	Telephone: 202-646-5797
Date Made Active in Reports: 04/12/2010	Last EDR Contact: 01/23/2017
Number of Days to Update: 55	Next Scheduled EDR Contact: 04/24/2017
	Data Release Frequency: Varies

### UST: Petroleum Bulk Storage (PBS) Database

Facilities that have petroleum storage capacities in excess of 1,100 gallons and less than 400,000 gallons.

Date of Government Version: 12/28/2016	Source: Department of Environmental Conservation
Date Data Arrived at EDR: 12/28/2016	Telephone: 518-402-9549
Date Made Active in Reports: 02/10/2017	Last EDR Contact: 12/28/2016
Number of Days to Update: 44	Next Scheduled EDR Contact: 04/10/2017
	Data Release Frequency: No Update Planned

### CBS UST: Chemical Bulk Storage Database

Facilities that store regulated hazardous substances in underground tanks of any size

Date of Government Version: 01/01/2002	Source: NYSDEC
Date Data Arrived at EDR: 02/20/2002	Telephone: 518-402-9549
Date Made Active in Reports: 03/22/2002	Last EDR Contact: 10/24/2005
Number of Days to Update: 30	Next Scheduled EDR Contact: 01/23/2006
	Data Release Frequency: No Update Planned

### MOSF UST: Major Oil Storage Facilities Database

Facilities that may be onshore facilities or vessels, with petroleum storage capacities of 400,000 gallons or greater.

Date of Government Version: 01/01/2002	Source: NYSDEC
Date Data Arrived at EDR: 02/20/2002	Telephone: 518-402-9549
Date Made Active in Reports: 03/22/2002	Last EDR Contact: 07/25/2005
Number of Days to Update: 30	Next Scheduled EDR Contact: 10/24/2005
	Data Release Frequency: No Update Planned



# GOVERNMENT RECORDS SEARCHED / DATA CURRENCY TRACKING

## CBS: Chemical Bulk Storage Site Listing

These facilities store regulated hazardous substances in aboveground tanks with capacities of 185 gallons or greater, and/or in underground tanks of any size

Date of Government Version: 12/28/2016  
Date Data Arrived at EDR: 12/28/2016  
Date Made Active in Reports: 02/10/2017  
Number of Days to Update: 44

Source: Department of Environmental Conservation  
Telephone: 518-402-9549  
Last EDR Contact: 12/28/2016  
Next Scheduled EDR Contact: 04/10/2017  
Data Release Frequency: Quarterly

## MOSF: Major Oil Storage Facility Site Listing

These facilities may be onshore facilities or vessels, with petroleum storage capacities of 400,000 gallons or greater.

Date of Government Version: 12/28/2016  
Date Data Arrived at EDR: 12/28/2016  
Date Made Active in Reports: 02/10/2017  
Number of Days to Update: 44

Source: Department of Environmental Conservation  
Telephone: 518-402-9549  
Last EDR Contact: 12/28/2016  
Next Scheduled EDR Contact: 04/10/2017  
Data Release Frequency: Quarterly

## AST: Petroleum Bulk Storage

Registered Aboveground Storage Tanks.

Date of Government Version: 12/28/2016  
Date Data Arrived at EDR: 12/28/2016  
Date Made Active in Reports: 02/10/2017  
Number of Days to Update: 44

Source: Department of Environmental Conservation  
Telephone: 518-402-9549  
Last EDR Contact: 12/28/2016  
Next Scheduled EDR Contact: 04/10/2017  
Data Release Frequency: No Update Planned

## CBS AST: Chemical Bulk Storage Database

Facilities that store regulated hazardous substances in aboveground tanks with capacities of 185 gallons or greater, and/or in underground tanks of any size.

Date of Government Version: 01/01/2002  
Date Data Arrived at EDR: 02/20/2002  
Date Made Active in Reports: 03/22/2002  
Number of Days to Update: 30

Source: NYSDEC  
Telephone: 518-402-9549  
Last EDR Contact: 07/25/2005  
Next Scheduled EDR Contact: 10/24/2005  
Data Release Frequency: No Update Planned

## MOSF AST: Major Oil Storage Facilities Database

Facilities that may be onshore facilities or vessels, with petroleum storage capacities of 400,000 gallons or greater.

Date of Government Version: 01/01/2002  
Date Data Arrived at EDR: 02/20/2002  
Date Made Active in Reports: 03/22/2002  
Number of Days to Update: 30

Source: NYSDEC  
Telephone: 518-402-9549  
Last EDR Contact: 07/25/2005  
Next Scheduled EDR Contact: 10/24/2005  
Data Release Frequency: No Update Planned

## INDIAN UST R10: Underground Storage Tanks on Indian Land

The Indian Underground Storage Tank (UST) database provides information about underground storage tanks on Indian land in EPA Region 10 (Alaska, Idaho, Oregon, Washington, and Tribal Nations).

Date of Government Version: 01/07/2016  
Date Data Arrived at EDR: 01/08/2016  
Date Made Active in Reports: 02/18/2016  
Number of Days to Update: 41

Source: EPA Region 10  
Telephone: 206-553-2857  
Last EDR Contact: 01/26/2017  
Next Scheduled EDR Contact: 05/08/2017  
Data Release Frequency: Quarterly

# GOVERNMENT RECORDS SEARCHED / DATA CURRENCY TRACKING

## INDIAN UST R9: Underground Storage Tanks on Indian Land

The Indian Underground Storage Tank (UST) database provides information about underground storage tanks on Indian land in EPA Region 9 (Arizona, California, Hawaii, Nevada, the Pacific Islands, and Tribal Nations).

Date of Government Version: 02/25/2016	Source: EPA Region 9
Date Data Arrived at EDR: 04/27/2016	Telephone: 415-972-3368
Date Made Active in Reports: 06/03/2016	Last EDR Contact: 01/26/2017
Number of Days to Update: 37	Next Scheduled EDR Contact: 05/08/2017
	Data Release Frequency: Quarterly

## INDIAN UST R8: Underground Storage Tanks on Indian Land

The Indian Underground Storage Tank (UST) database provides information about underground storage tanks on Indian land in EPA Region 8 (Colorado, Montana, North Dakota, South Dakota, Utah, Wyoming and 27 Tribal Nations).

Date of Government Version: 01/26/2016	Source: EPA Region 8
Date Data Arrived at EDR: 02/05/2016	Telephone: 303-312-6137
Date Made Active in Reports: 06/03/2016	Last EDR Contact: 01/26/2017
Number of Days to Update: 119	Next Scheduled EDR Contact: 05/08/2017
	Data Release Frequency: Quarterly

## INDIAN UST R7: Underground Storage Tanks on Indian Land

The Indian Underground Storage Tank (UST) database provides information about underground storage tanks on Indian land in EPA Region 7 (Iowa, Kansas, Missouri, Nebraska, and 9 Tribal Nations).

Date of Government Version: 09/23/2014	Source: EPA Region 7
Date Data Arrived at EDR: 11/25/2014	Telephone: 913-551-7003
Date Made Active in Reports: 01/29/2015	Last EDR Contact: 01/26/2017
Number of Days to Update: 65	Next Scheduled EDR Contact: 05/08/2017
	Data Release Frequency: Varies

## INDIAN UST R6: Underground Storage Tanks on Indian Land

The Indian Underground Storage Tank (UST) database provides information about underground storage tanks on Indian land in EPA Region 6 (Louisiana, Arkansas, Oklahoma, New Mexico, Texas and 65 Tribes).

Date of Government Version: 12/03/2015	Source: EPA Region 6
Date Data Arrived at EDR: 02/04/2016	Telephone: 214-665-7591
Date Made Active in Reports: 06/03/2016	Last EDR Contact: 01/26/2017
Number of Days to Update: 120	Next Scheduled EDR Contact: 05/08/2017
	Data Release Frequency: Semi-Annually

## INDIAN UST R5: Underground Storage Tanks on Indian Land

The Indian Underground Storage Tank (UST) database provides information about underground storage tanks on Indian land in EPA Region 5 (Michigan, Minnesota and Wisconsin and Tribal Nations).

Date of Government Version: 11/05/2015	Source: EPA Region 5
Date Data Arrived at EDR: 11/13/2015	Telephone: 312-886-6136
Date Made Active in Reports: 01/04/2016	Last EDR Contact: 01/26/2017
Number of Days to Update: 52	Next Scheduled EDR Contact: 05/08/2017
	Data Release Frequency: Varies

## INDIAN UST R1: Underground Storage Tanks on Indian Land

The Indian Underground Storage Tank (UST) database provides information about underground storage tanks on Indian land in EPA Region 1 (Connecticut, Maine, Massachusetts, New Hampshire, Rhode Island, Vermont and ten Tribal Nations).

Date of Government Version: 10/20/2015	Source: EPA, Region 1
Date Data Arrived at EDR: 10/29/2015	Telephone: 617-918-1313
Date Made Active in Reports: 01/04/2016	Last EDR Contact: 01/26/2017
Number of Days to Update: 67	Next Scheduled EDR Contact: 05/08/2017
	Data Release Frequency: Varies

# GOVERNMENT RECORDS SEARCHED / DATA CURRENCY TRACKING

## INDIAN UST R4: Underground Storage Tanks on Indian Land

The Indian Underground Storage Tank (UST) database provides information about underground storage tanks on Indian land in EPA Region 4 (Alabama, Florida, Georgia, Kentucky, Mississippi, North Carolina, South Carolina, Tennessee and Tribal Nations)

Date of Government Version: 02/05/2016	Source: EPA Region 4
Date Data Arrived at EDR: 04/29/2016	Telephone: 404-562-9424
Date Made Active in Reports: 06/03/2016	Last EDR Contact: 01/24/2017
Number of Days to Update: 35	Next Scheduled EDR Contact: 05/08/2017
	Data Release Frequency: Semi-Annually

## TANKS: Storage Tank Facility Listing

This database contains records of facilities that are or have been regulated under Bulk Storage Program. Tank information for these facilities may not be releasable by the state agency.

Date of Government Version: 12/28/2016	Source: Department of Environmental Conservation
Date Data Arrived at EDR: 12/28/2016	Telephone: 518-402-9543
Date Made Active in Reports: 02/13/2017	Last EDR Contact: 12/28/2016
Number of Days to Update: 47	Next Scheduled EDR Contact: 04/10/2017
	Data Release Frequency: Quarterly

## ***State and tribal institutional control / engineering control registries***

### RES DECL: Restrictive Declarations Listing

A restrictive declaration is a covenant running with the land which binds the present and future owners of the property. As a condition of certain special permits, the City Planning Commission may require an applicant to sign and record a restrictive declaration that places specified conditions on the future use and development of the property. Certain restrictive declarations are indicated by a D on zoning maps.

Date of Government Version: 11/18/2010	Source: NYC Department of City Planning
Date Data Arrived at EDR: 06/30/2014	Telephone: 212-720-3401
Date Made Active in Reports: 07/21/2014	Last EDR Contact: 12/23/2016
Number of Days to Update: 21	Next Scheduled EDR Contact: 04/03/2017
	Data Release Frequency: Varies

### ENV RES DECL: Environmental Restrictive Declarations

The Environmental Restrictive Declarations (ERD) listed were recorded in connection with a zoning action against the noted Tax Blocks and Tax Lots, or portion thereof, and are available in the property records on file at the Office of the City Register for Bronx, Kings, New York and Queens counties or at the Richmond County Clerk's office. They contain environmental requirements with respect to hazardous materials, air quality and/or noise in accordance with Section 11-15 of this Resolution.

Date of Government Version: 11/23/2016	Source: New York City Department of City Planning
Date Data Arrived at EDR: 12/21/2016	Telephone: 212-720-3300
Date Made Active in Reports: 02/13/2017	Last EDR Contact: 12/20/2016
Number of Days to Update: 54	Next Scheduled EDR Contact: 04/03/2017
	Data Release Frequency: Varies

### ENG CONTROLS: Registry of Engineering Controls

Environmental Remediation sites that have engineering controls in place.

Date of Government Version: 11/14/2016	Source: Department of Environmental Conservation
Date Data Arrived at EDR: 11/16/2016	Telephone: 518-402-9553
Date Made Active in Reports: 01/04/2017	Last EDR Contact: 02/16/2017
Number of Days to Update: 49	Next Scheduled EDR Contact: 05/29/2017
	Data Release Frequency: Quarterly

### INST CONTROL: Registry of Institutional Controls

Environmental Remediation sites that have institutional controls in place.

# GOVERNMENT RECORDS SEARCHED / DATA CURRENCY TRACKING

Date of Government Version: 11/14/2016  
Date Data Arrived at EDR: 11/16/2016  
Date Made Active in Reports: 01/04/2017  
Number of Days to Update: 49

Source: Department of Environmental Conservation  
Telephone: 518-402-9553  
Last EDR Contact: 02/16/2017  
Next Scheduled EDR Contact: 05/29/2017  
Data Release Frequency: Quarterly

## ***State and tribal voluntary cleanup sites***

### INDIAN VCP R1: Voluntary Cleanup Priority Listing

A listing of voluntary cleanup priority sites located on Indian Land located in Region 1.

Date of Government Version: 07/27/2015  
Date Data Arrived at EDR: 09/29/2015  
Date Made Active in Reports: 02/18/2016  
Number of Days to Update: 142

Source: EPA, Region 1  
Telephone: 617-918-1102  
Last EDR Contact: 12/27/2016  
Next Scheduled EDR Contact: 04/10/2017  
Data Release Frequency: Varies

### VCP: Voluntary Cleanup Agreements

New York established its Voluntary Cleanup Program (VCP) to address the environmental, legal and financial barriers that often hinder the redevelopment and reuse of contaminated properties. The Voluntary Cleanup Program was developed to enhance private sector cleanup of brownfields by enabling parties to remediate sites using private rather than public funds and to reduce the development pressures on "greenfield" sites.

Date of Government Version: 11/14/2016  
Date Data Arrived at EDR: 11/16/2016  
Date Made Active in Reports: 01/05/2017  
Number of Days to Update: 50

Source: Department of Environmental Conservation  
Telephone: 518-402-9711  
Last EDR Contact: 02/16/2017  
Next Scheduled EDR Contact: 05/29/2017  
Data Release Frequency: Semi-Annually

### INDIAN VCP R7: Voluntary Cleanup Priority Listing

A listing of voluntary cleanup priority sites located on Indian Land located in Region 7.

Date of Government Version: 03/20/2008  
Date Data Arrived at EDR: 04/22/2008  
Date Made Active in Reports: 05/19/2008  
Number of Days to Update: 27

Source: EPA, Region 7  
Telephone: 913-551-7365  
Last EDR Contact: 04/20/2009  
Next Scheduled EDR Contact: 07/20/2009  
Data Release Frequency: Varies

## ***State and tribal Brownfields sites***

### BROWNFIELDS: Brownfields Site List

A Brownfield is any real property where redevelopment or re-use may be complicated by the presence or potential presence of a hazardous waste, petroleum, pollutant, or contaminant.

Date of Government Version: 11/14/2016  
Date Data Arrived at EDR: 11/16/2016  
Date Made Active in Reports: 01/04/2017  
Number of Days to Update: 49

Source: Department of Environmental Conservation  
Telephone: 518-402-9764  
Last EDR Contact: 02/16/2017  
Next Scheduled EDR Contact: 05/29/2017  
Data Release Frequency: Semi-Annually

### ERP: Environmental Restoration Program Listing

In an effort to spur the cleanup and redevelopment of brownfields, New Yorkers approved a \$200 million Environmental Restoration or Brownfields Fund as part of the \$1.75 billion Clean Water/Clean Air Bond Act of 1996 (1996 Bond Act). Enhancements to the program were enacted on October 7, 2003. Under the Environmental Restoration Program, the State provides grants to municipalities to reimburse up to 90 percent of on-site eligible costs and 100% of off-site eligible costs for site investigation and remediation activities. Once remediated, the property may then be reused for commercial, industrial, residential or public use.

Date of Government Version: 11/14/2016  
Date Data Arrived at EDR: 11/16/2016  
Date Made Active in Reports: 01/04/2017  
Number of Days to Update: 49

Source: Department of Environmental Conservation  
Telephone: 518-402-9622  
Last EDR Contact: 02/16/2017  
Next Scheduled EDR Contact: 05/29/2017  
Data Release Frequency: Quarterly

# GOVERNMENT RECORDS SEARCHED / DATA CURRENCY TRACKING

## ADDITIONAL ENVIRONMENTAL RECORDS

### **Local Brownfield lists**

#### US BROWNFIELDS: A Listing of Brownfields Sites

Brownfields are real property, the expansion, redevelopment, or reuse of which may be complicated by the presence or potential presence of a hazardous substance, pollutant, or contaminant. Cleaning up and reinvesting in these properties takes development pressures off of undeveloped, open land, and both improves and protects the environment. Assessment, Cleanup and Redevelopment Exchange System (ACRES) stores information reported by EPA Brownfields grant recipients on brownfields properties assessed or cleaned up with grant funding as well as information on Targeted Brownfields Assessments performed by EPA Regions. A listing of ACRES Brownfield sites is obtained from Cleanups in My Community. Cleanups in My Community provides information on Brownfields properties for which information is reported back to EPA, as well as areas served by Brownfields grant programs.

Date of Government Version: 12/19/2016	Source: Environmental Protection Agency
Date Data Arrived at EDR: 12/20/2016	Telephone: 202-566-2777
Date Made Active in Reports: 02/10/2017	Last EDR Contact: 12/20/2016
Number of Days to Update: 52	Next Scheduled EDR Contact: 04/03/2017
	Data Release Frequency: Semi-Annually

### **Local Lists of Landfill / Solid Waste Disposal Sites**

#### SWRCY: Registered Recycling Facility List

A listing of recycling facilities.

Date of Government Version: 01/04/2017	Source: Department of Environmental Conservation
Date Data Arrived at EDR: 01/10/2017	Telephone: 518-402-8705
Date Made Active in Reports: 02/13/2017	Last EDR Contact: 01/03/2017
Number of Days to Update: 34	Next Scheduled EDR Contact: 04/17/2017
	Data Release Frequency: Semi-Annually

#### SWTIRE: Registered Waste Tire Storage & Facility List

A listing of facilities registered to accept waste tires.

Date of Government Version: 08/01/2006	Source: Department of Environmental Conservation
Date Data Arrived at EDR: 11/15/2006	Telephone: 518-402-8694
Date Made Active in Reports: 11/30/2006	Last EDR Contact: 12/12/2016
Number of Days to Update: 15	Next Scheduled EDR Contact: 03/27/2017
	Data Release Frequency: Annually

#### INDIAN ODI: Report on the Status of Open Dumps on Indian Lands

Location of open dumps on Indian land.

Date of Government Version: 12/31/1998	Source: Environmental Protection Agency
Date Data Arrived at EDR: 12/03/2007	Telephone: 703-308-8245
Date Made Active in Reports: 01/24/2008	Last EDR Contact: 10/31/2016
Number of Days to Update: 52	Next Scheduled EDR Contact: 02/13/2017
	Data Release Frequency: Varies

#### DEBRIS REGION 9: Torres Martinez Reservation Illegal Dump Site Locations

A listing of illegal dump sites location on the Torres Martinez Indian Reservation located in eastern Riverside County and northern Imperial County, California.

Date of Government Version: 01/12/2009	Source: EPA, Region 9
Date Data Arrived at EDR: 05/07/2009	Telephone: 415-947-4219
Date Made Active in Reports: 09/21/2009	Last EDR Contact: 01/23/2017
Number of Days to Update: 137	Next Scheduled EDR Contact: 05/08/2017
	Data Release Frequency: No Update Planned

#### ODI: Open Dump Inventory

An open dump is defined as a disposal facility that does not comply with one or more of the Part 257 or Part 258 Subtitle D Criteria.

# GOVERNMENT RECORDS SEARCHED / DATA CURRENCY TRACKING

Date of Government Version: 06/30/1985  
Date Data Arrived at EDR: 08/09/2004  
Date Made Active in Reports: 09/17/2004  
Number of Days to Update: 39

Source: Environmental Protection Agency  
Telephone: 800-424-9346  
Last EDR Contact: 06/09/2004  
Next Scheduled EDR Contact: N/A  
Data Release Frequency: No Update Planned

## IHS OPEN DUMPS: Open Dumps on Indian Land

A listing of all open dumps located on Indian Land in the United States.

Date of Government Version: 04/01/2014  
Date Data Arrived at EDR: 08/06/2014  
Date Made Active in Reports: 01/29/2015  
Number of Days to Update: 176

Source: Department of Health & Human Services, Indian Health Service  
Telephone: 301-443-1452  
Last EDR Contact: 01/30/2017  
Next Scheduled EDR Contact: 05/08/2017  
Data Release Frequency: Varies

## Local Lists of Hazardous waste / Contaminated Sites

### US HIST CDL: National Clandestine Laboratory Register

A listing of clandestine drug lab locations that have been removed from the DEAs National Clandestine Laboratory Register.

Date of Government Version: 09/30/2016  
Date Data Arrived at EDR: 01/05/2017  
Date Made Active in Reports: 02/10/2017  
Number of Days to Update: 36

Source: Drug Enforcement Administration  
Telephone: 202-307-1000  
Last EDR Contact: 11/29/2016  
Next Scheduled EDR Contact: 03/13/2017  
Data Release Frequency: No Update Planned

### DEL SHWS: Delisted Registry Sites

A database listing of sites delisted from the Registry of Inactive Hazardous Waste Disposal Sites.

Date of Government Version: 11/14/2016  
Date Data Arrived at EDR: 11/16/2016  
Date Made Active in Reports: 01/04/2017  
Number of Days to Update: 49

Source: Department of Environmental Conservation  
Telephone: 518-402-9622  
Last EDR Contact: 02/16/2017  
Next Scheduled EDR Contact: 05/29/2017  
Data Release Frequency: Annually

### US CDL: Clandestine Drug Labs

A listing of clandestine drug lab locations. The U.S. Department of Justice ("the Department") provides this web site as a public service. It contains addresses of some locations where law enforcement agencies reported they found chemicals or other items that indicated the presence of either clandestine drug laboratories or dumpsites. In most cases, the source of the entries is not the Department, and the Department has not verified the entry and does not guarantee its accuracy. Members of the public must verify the accuracy of all entries by, for example, contacting local law enforcement and local health departments.

Date of Government Version: 09/30/2016  
Date Data Arrived at EDR: 12/05/2016  
Date Made Active in Reports: 02/10/2017  
Number of Days to Update: 67

Source: Drug Enforcement Administration  
Telephone: 202-307-1000  
Last EDR Contact: 11/29/2016  
Next Scheduled EDR Contact: 03/13/2017  
Data Release Frequency: Quarterly

## Local Lists of Registered Storage Tanks

### HIST UST: Historical Petroleum Bulk Storage Database

These facilities have petroleum storage capacities in excess of 1,100 gallons and less than 400,000 gallons. This database contains detailed information per site. It is no longer updated due to the sensitive nature of the information involved. See UST for more current data.

Date of Government Version: 01/01/2002  
Date Data Arrived at EDR: 06/02/2006  
Date Made Active in Reports: 07/20/2006  
Number of Days to Update: 48

Source: Department of Environmental Conservation  
Telephone: 518-402-9549  
Last EDR Contact: 10/23/2006  
Next Scheduled EDR Contact: 01/22/2007  
Data Release Frequency: Varies

# GOVERNMENT RECORDS SEARCHED / DATA CURRENCY TRACKING

## HIST AST: Historical Petroleum Bulk Storage Database

These facilities have petroleum storage capabilities in excess of 1,100 gallons and less than 400,000 gallons. This database contains detailed information per site. No longer updated due to the sensitive nature of the information involved. See AST for more current data.

Date of Government Version: 01/01/2002  
Date Data Arrived at EDR: 06/02/2006  
Date Made Active in Reports: 07/20/2006  
Number of Days to Update: 48

Source: Department of Environmental Conservation  
Telephone: 518-402-9549  
Last EDR Contact: 10/23/2006  
Next Scheduled EDR Contact: 01/22/2007  
Data Release Frequency: No Update Planned

## Local Land Records

### LIENS: Spill Liens Information

Lien information from the Oil Spill Fund.

Date of Government Version: 12/29/2016  
Date Data Arrived at EDR: 12/30/2016  
Date Made Active in Reports: 02/13/2017  
Number of Days to Update: 45

Source: Office of the State Comptroller  
Telephone: 518-474-9034  
Last EDR Contact: 02/06/2017  
Next Scheduled EDR Contact: 05/22/2017  
Data Release Frequency: Varies

### LIENS 2: CERCLA Lien Information

A Federal CERCLA ('Superfund') lien can exist by operation of law at any site or property at which EPA has spent Superfund monies. These monies are spent to investigate and address releases and threatened releases of contamination. CERCLIS provides information as to the identity of these sites and properties.

Date of Government Version: 02/18/2014  
Date Data Arrived at EDR: 03/18/2014  
Date Made Active in Reports: 04/24/2014  
Number of Days to Update: 37

Source: Environmental Protection Agency  
Telephone: 202-564-6023  
Last EDR Contact: 01/24/2017  
Next Scheduled EDR Contact: 05/08/2017  
Data Release Frequency: Varies

## Records of Emergency Release Reports

### HMIRS: Hazardous Materials Information Reporting System

Hazardous Materials Incident Report System. HMIRS contains hazardous material spill incidents reported to DOT.

Date of Government Version: 12/28/2016  
Date Data Arrived at EDR: 12/28/2016  
Date Made Active in Reports: 02/03/2017  
Number of Days to Update: 37

Source: U.S. Department of Transportation  
Telephone: 202-366-4555  
Last EDR Contact: 12/28/2016  
Next Scheduled EDR Contact: 04/10/2017  
Data Release Frequency: Annually

### SPILLS: Spills Information Database

Data collected on spills reported to NYSDEC as required by one or more of the following: Article 12 of the Navigation Law, 6 NYCRR Section 613.8 (from PBS regs), or 6 NYCRR Section 595.2 (from CBS regs). It includes spills active as of April 1, 1986, as well as spills occurring since this date.

Date of Government Version: 02/06/2017  
Date Data Arrived at EDR: 02/06/2017  
Date Made Active in Reports: 02/08/2017  
Number of Days to Update: 2

Source: Department of Environmental Conservation  
Telephone: 518-402-9549  
Last EDR Contact: 02/06/2017  
Next Scheduled EDR Contact: 05/29/2017  
Data Release Frequency: Varies

### HIST SPILLS: SPILLS Database

This database contains records of chemical and petroleum spill incidents. Under State law, petroleum and hazardous chemical spills that can impact the waters of the state must be reported by the spiller (and, in some cases, by anyone who has knowledge of the spills). In 2002, the Department of Environmental Conservation stopped providing updates to its original Spills Information Database. This database includes fields that are no longer available from the NYDEC as of January 1, 2002. Current information may be found in the NY SPILLS database. Department of Environmental Conservation.

# GOVERNMENT RECORDS SEARCHED / DATA CURRENCY TRACKING

Date of Government Version: 01/01/2002  
Date Data Arrived at EDR: 07/08/2005  
Date Made Active in Reports: 07/14/2005  
Number of Days to Update: 6

Source: Department of Environmental Conservation  
Telephone: 518-402-9549  
Last EDR Contact: 07/07/2005  
Next Scheduled EDR Contact: N/A  
Data Release Frequency: No Update Planned

## SPILLS 90: SPILLS90 data from FirstSearch

Spills 90 includes those spill and release records available exclusively from FirstSearch databases. Typically, they may include chemical, oil and/or hazardous substance spills recorded after 1990. Duplicate records that are already included in EDR incident and release records are not included in Spills 90.

Date of Government Version: 12/14/2012  
Date Data Arrived at EDR: 01/03/2013  
Date Made Active in Reports: 02/12/2013  
Number of Days to Update: 40

Source: FirstSearch  
Telephone: N/A  
Last EDR Contact: 01/03/2013  
Next Scheduled EDR Contact: N/A  
Data Release Frequency: No Update Planned

## SPILLS 80: SPILLS80 data from FirstSearch

Spills 80 includes those spill and release records available from FirstSearch databases prior to 1990. Typically, they may include chemical, oil and/or hazardous substance spills recorded before 1990. Duplicate records that are already included in EDR incident and release records are not included in Spills 80.

Date of Government Version: 11/02/2010  
Date Data Arrived at EDR: 01/03/2013  
Date Made Active in Reports: 03/07/2013  
Number of Days to Update: 63

Source: FirstSearch  
Telephone: N/A  
Last EDR Contact: 01/03/2013  
Next Scheduled EDR Contact: N/A  
Data Release Frequency: No Update Planned

## **Other Ascertainable Records**

### RCRA NonGen / NLR: RCRA - Non Generators / No Longer Regulated

RCRAInfo is EPA's comprehensive information system, providing access to data supporting the Resource Conservation and Recovery Act (RCRA) of 1976 and the Hazardous and Solid Waste Amendments (HSWA) of 1984. The database includes selective information on sites which generate, transport, store, treat and/or dispose of hazardous waste as defined by the Resource Conservation and Recovery Act (RCRA). Non-Generators do not presently generate hazardous waste.

Date of Government Version: 12/12/2016  
Date Data Arrived at EDR: 12/28/2016  
Date Made Active in Reports: 02/10/2017  
Number of Days to Update: 44

Source: Environmental Protection Agency  
Telephone: (212) 637-3660  
Last EDR Contact: 12/28/2016  
Next Scheduled EDR Contact: 04/10/2017  
Data Release Frequency: Varies

### FUDS: Formerly Used Defense Sites

The listing includes locations of Formerly Used Defense Sites properties where the US Army Corps of Engineers is actively working or will take necessary cleanup actions.

Date of Government Version: 01/31/2015  
Date Data Arrived at EDR: 07/08/2015  
Date Made Active in Reports: 10/13/2015  
Number of Days to Update: 97

Source: U.S. Army Corps of Engineers  
Telephone: 202-528-4285  
Last EDR Contact: 02/24/2017  
Next Scheduled EDR Contact: 06/05/2017  
Data Release Frequency: Varies

### DOD: Department of Defense Sites

This data set consists of federally owned or administered lands, administered by the Department of Defense, that have any area equal to or greater than 640 acres of the United States, Puerto Rico, and the U.S. Virgin Islands.

Date of Government Version: 12/31/2005  
Date Data Arrived at EDR: 11/10/2006  
Date Made Active in Reports: 01/11/2007  
Number of Days to Update: 62

Source: USGS  
Telephone: 888-275-8747  
Last EDR Contact: 01/13/2017  
Next Scheduled EDR Contact: 04/24/2017  
Data Release Frequency: Semi-Annually



## GOVERNMENT RECORDS SEARCHED / DATA CURRENCY TRACKING

### FEDLAND: Federal and Indian Lands

Federally and Indian administrated lands of the United States. Lands included are administrated by: Army Corps of Engineers, Bureau of Reclamation, National Wild and Scenic River, National Wildlife Refuge, Public Domain Land, Wilderness, Wilderness Study Area, Wildlife Management Area, Bureau of Indian Affairs, Bureau of Land Management, Department of Justice, Forest Service, Fish and Wildlife Service, National Park Service.

Date of Government Version: 12/31/2005	Source: U.S. Geological Survey
Date Data Arrived at EDR: 02/06/2006	Telephone: 888-275-8747
Date Made Active in Reports: 01/11/2007	Last EDR Contact: 01/13/2017
Number of Days to Update: 339	Next Scheduled EDR Contact: 04/24/2017
	Data Release Frequency: N/A

### SCRD DRYCLEANERS: State Coalition for Remediation of Drycleaners Listing

The State Coalition for Remediation of Drycleaners was established in 1998, with support from the U.S. EPA Office of Superfund Remediation and Technology Innovation. It is comprised of representatives of states with established drycleaner remediation programs. Currently the member states are Alabama, Connecticut, Florida, Illinois, Kansas, Minnesota, Missouri, North Carolina, Oregon, South Carolina, Tennessee, Texas, and Wisconsin.

Date of Government Version: 03/07/2011	Source: Environmental Protection Agency
Date Data Arrived at EDR: 03/09/2011	Telephone: 615-532-8599
Date Made Active in Reports: 05/02/2011	Last EDR Contact: 02/03/2017
Number of Days to Update: 54	Next Scheduled EDR Contact: 05/29/2017
	Data Release Frequency: Varies

### US FIN ASSUR: Financial Assurance Information

All owners and operators of facilities that treat, store, or dispose of hazardous waste are required to provide proof that they will have sufficient funds to pay for the clean up, closure, and post-closure care of their facilities.

Date of Government Version: 10/11/2016	Source: Environmental Protection Agency
Date Data Arrived at EDR: 11/16/2016	Telephone: 202-566-1917
Date Made Active in Reports: 02/03/2017	Last EDR Contact: 02/15/2017
Number of Days to Update: 79	Next Scheduled EDR Contact: 05/29/2017
	Data Release Frequency: Quarterly

### EPA WATCH LIST: EPA WATCH LIST

EPA maintains a "Watch List" to facilitate dialogue between EPA, state and local environmental agencies on enforcement matters relating to facilities with alleged violations identified as either significant or high priority. Being on the Watch List does not mean that the facility has actually violated the law only that an investigation by EPA or a state or local environmental agency has led those organizations to allege that an unproven violation has in fact occurred. Being on the Watch List does not represent a higher level of concern regarding the alleged violations that were detected, but instead indicates cases requiring additional dialogue between EPA, state and local agencies - primarily because of the length of time the alleged violation has gone unaddressed or unresolved.

Date of Government Version: 08/30/2013	Source: Environmental Protection Agency
Date Data Arrived at EDR: 03/21/2014	Telephone: 617-520-3000
Date Made Active in Reports: 06/17/2014	Last EDR Contact: 02/03/2017
Number of Days to Update: 88	Next Scheduled EDR Contact: 05/22/2017
	Data Release Frequency: Quarterly

### 2020 COR ACTION: 2020 Corrective Action Program List

The EPA has set ambitious goals for the RCRA Corrective Action program by creating the 2020 Corrective Action Universe. This RCRA cleanup baseline includes facilities expected to need corrective action. The 2020 universe contains a wide variety of sites. Some properties are heavily contaminated while others were contaminated but have since been cleaned up. Still others have not been fully investigated yet, and may require little or no remediation. Inclusion in the 2020 Universe does not necessarily imply failure on the part of a facility to meet its RCRA obligations.

Date of Government Version: 04/22/2013	Source: Environmental Protection Agency
Date Data Arrived at EDR: 03/03/2015	Telephone: 703-308-4044
Date Made Active in Reports: 03/09/2015	Last EDR Contact: 02/10/2017
Number of Days to Update: 6	Next Scheduled EDR Contact: 05/22/2017
	Data Release Frequency: Varies

# GOVERNMENT RECORDS SEARCHED / DATA CURRENCY TRACKING

## TSCA: Toxic Substances Control Act

Toxic Substances Control Act. TSCA identifies manufacturers and importers of chemical substances included on the TSCA Chemical Substance Inventory list. It includes data on the production volume of these substances by plant site.

Date of Government Version: 12/31/2012	Source: EPA
Date Data Arrived at EDR: 01/15/2015	Telephone: 202-260-5521
Date Made Active in Reports: 01/29/2015	Last EDR Contact: 12/23/2016
Number of Days to Update: 14	Next Scheduled EDR Contact: 04/03/2017
	Data Release Frequency: Every 4 Years

## TRIS: Toxic Chemical Release Inventory System

Toxic Release Inventory System. TRIS identifies facilities which release toxic chemicals to the air, water and land in reportable quantities under SARA Title III Section 313.

Date of Government Version: 12/31/2014	Source: EPA
Date Data Arrived at EDR: 11/24/2015	Telephone: 202-566-0250
Date Made Active in Reports: 04/05/2016	Last EDR Contact: 02/24/2017
Number of Days to Update: 133	Next Scheduled EDR Contact: 06/05/2017
	Data Release Frequency: Annually

## SSTS: Section 7 Tracking Systems

Section 7 of the Federal Insecticide, Fungicide and Rodenticide Act, as amended (92 Stat. 829) requires all registered pesticide-producing establishments to submit a report to the Environmental Protection Agency by March 1st each year. Each establishment must report the types and amounts of pesticides, active ingredients and devices being produced, and those having been produced and sold or distributed in the past year.

Date of Government Version: 12/31/2009	Source: EPA
Date Data Arrived at EDR: 12/10/2010	Telephone: 202-564-4203
Date Made Active in Reports: 02/25/2011	Last EDR Contact: 01/23/2017
Number of Days to Update: 77	Next Scheduled EDR Contact: 05/08/2017
	Data Release Frequency: Annually

## ROD: Records Of Decision

Record of Decision. ROD documents mandate a permanent remedy at an NPL (Superfund) site containing technical and health information to aid in the cleanup.

Date of Government Version: 11/25/2013	Source: EPA
Date Data Arrived at EDR: 12/12/2013	Telephone: 703-416-0223
Date Made Active in Reports: 02/24/2014	Last EDR Contact: 12/06/2016
Number of Days to Update: 74	Next Scheduled EDR Contact: 03/20/2017
	Data Release Frequency: Annually

## RMP: Risk Management Plans

# GOVERNMENT RECORDS SEARCHED / DATA CURRENCY TRACKING

When Congress passed the Clean Air Act Amendments of 1990, it required EPA to publish regulations and guidance for chemical accident prevention at facilities using extremely hazardous substances. The Risk Management Program Rule (RMP Rule) was written to implement Section 112(r) of these amendments. The rule, which built upon existing industry codes and standards, requires companies of all sizes that use certain flammable and toxic substances to develop a Risk Management Program, which includes a(n): Hazard assessment that details the potential effects of an accidental release, an accident history of the last five years, and an evaluation of worst-case and alternative accidental releases; Prevention program that includes safety precautions and maintenance, monitoring, and employee training measures; and Emergency response program that spells out emergency health care, employee training measures and procedures for informing the public and response agencies (e.g the fire department) should an accident occur.

Date of Government Version: 08/01/2016	Source: Environmental Protection Agency
Date Data Arrived at EDR: 08/22/2016	Telephone: 202-564-8600
Date Made Active in Reports: 11/11/2016	Last EDR Contact: 01/23/2017
Number of Days to Update: 81	Next Scheduled EDR Contact: 05/08/2017
	Data Release Frequency: Varies

## RAATS: RCRA Administrative Action Tracking System

RCRA Administration Action Tracking System. RAATS contains records based on enforcement actions issued under RCRA pertaining to major violators and includes administrative and civil actions brought by the EPA. For administration actions after September 30, 1995, data entry in the RAATS database was discontinued. EPA will retain a copy of the database for historical records. It was necessary to terminate RAATS because a decrease in agency resources made it impossible to continue to update the information contained in the database.

Date of Government Version: 04/17/1995	Source: EPA
Date Data Arrived at EDR: 07/03/1995	Telephone: 202-564-4104
Date Made Active in Reports: 08/07/1995	Last EDR Contact: 06/02/2008
Number of Days to Update: 35	Next Scheduled EDR Contact: 09/01/2008
	Data Release Frequency: No Update Planned

## PRP: Potentially Responsible Parties

A listing of verified Potentially Responsible Parties

Date of Government Version: 10/25/2013	Source: EPA
Date Data Arrived at EDR: 10/17/2014	Telephone: 202-564-6023
Date Made Active in Reports: 10/20/2014	Last EDR Contact: 02/10/2017
Number of Days to Update: 3	Next Scheduled EDR Contact: 05/22/2017
	Data Release Frequency: Quarterly

## PADS: PCB Activity Database System

PCB Activity Database. PADS Identifies generators, transporters, commercial storers and/or brokers and disposers of PCB's who are required to notify the EPA of such activities.

Date of Government Version: 01/20/2016	Source: EPA
Date Data Arrived at EDR: 04/28/2016	Telephone: 202-566-0500
Date Made Active in Reports: 09/02/2016	Last EDR Contact: 01/13/2017
Number of Days to Update: 127	Next Scheduled EDR Contact: 04/24/2017
	Data Release Frequency: Annually

## ICIS: Integrated Compliance Information System

The Integrated Compliance Information System (ICIS) supports the information needs of the national enforcement and compliance program as well as the unique needs of the National Pollutant Discharge Elimination System (NPDES) program.

Date of Government Version: 11/18/2016	Source: Environmental Protection Agency
Date Data Arrived at EDR: 11/23/2016	Telephone: 202-564-5088
Date Made Active in Reports: 02/10/2017	Last EDR Contact: 01/09/2017
Number of Days to Update: 79	Next Scheduled EDR Contact: 04/24/2017
	Data Release Frequency: Quarterly

# GOVERNMENT RECORDS SEARCHED / DATA CURRENCY TRACKING

**FTTS: FIFRA/ TSCA Tracking System - FIFRA (Federal Insecticide, Fungicide, & Rodenticide Act)/TSCA (Toxic Substances Control Act)**  
FTTS tracks administrative cases and pesticide enforcement actions and compliance activities related to FIFRA, TSCA and EPCRA (Emergency Planning and Community Right-to-Know Act). To maintain currency, EDR contacts the Agency on a quarterly basis.

Date of Government Version: 04/09/2009	Source: EPA/Office of Prevention, Pesticides and Toxic Substances
Date Data Arrived at EDR: 04/16/2009	Telephone: 202-566-1667
Date Made Active in Reports: 05/11/2009	Last EDR Contact: 02/17/2017
Number of Days to Update: 25	Next Scheduled EDR Contact: 06/05/2017
	Data Release Frequency: Quarterly

**FTTS INSP: FIFRA/ TSCA Tracking System - FIFRA (Federal Insecticide, Fungicide, & Rodenticide Act)/TSCA (Toxic Substances Control Act)**  
A listing of FIFRA/TSCA Tracking System (FTTS) inspections and enforcements.

Date of Government Version: 04/09/2009	Source: EPA
Date Data Arrived at EDR: 04/16/2009	Telephone: 202-566-1667
Date Made Active in Reports: 05/11/2009	Last EDR Contact: 02/17/2017
Number of Days to Update: 25	Next Scheduled EDR Contact: 06/05/2017
	Data Release Frequency: Quarterly

**MLTS: Material Licensing Tracking System**

MLTS is maintained by the Nuclear Regulatory Commission and contains a list of approximately 8,100 sites which possess or use radioactive materials and which are subject to NRC licensing requirements. To maintain currency, EDR contacts the Agency on a quarterly basis.

Date of Government Version: 08/30/2016	Source: Nuclear Regulatory Commission
Date Data Arrived at EDR: 09/08/2016	Telephone: 301-415-7169
Date Made Active in Reports: 10/21/2016	Last EDR Contact: 02/03/2017
Number of Days to Update: 43	Next Scheduled EDR Contact: 05/22/2017
	Data Release Frequency: Quarterly

**COAL ASH DOE: Steam-Electric Plant Operation Data**

A listing of power plants that store ash in surface ponds.

Date of Government Version: 12/31/2005	Source: Department of Energy
Date Data Arrived at EDR: 08/07/2009	Telephone: 202-586-8719
Date Made Active in Reports: 10/22/2009	Last EDR Contact: 12/06/2016
Number of Days to Update: 76	Next Scheduled EDR Contact: 03/20/2017
	Data Release Frequency: Varies

**COAL ASH EPA: Coal Combustion Residues Surface Impoundments List**

A listing of coal combustion residues surface impoundments with high hazard potential ratings.

Date of Government Version: 07/01/2014	Source: Environmental Protection Agency
Date Data Arrived at EDR: 09/10/2014	Telephone: N/A
Date Made Active in Reports: 10/20/2014	Last EDR Contact: 12/06/2016
Number of Days to Update: 40	Next Scheduled EDR Contact: 03/20/2017
	Data Release Frequency: Varies

**PCB TRANSFORMER: PCB Transformer Registration Database**

The database of PCB transformer registrations that includes all PCB registration submittals.

Date of Government Version: 02/01/2011	Source: Environmental Protection Agency
Date Data Arrived at EDR: 10/19/2011	Telephone: 202-566-0517
Date Made Active in Reports: 01/10/2012	Last EDR Contact: 01/29/2016
Number of Days to Update: 83	Next Scheduled EDR Contact: 05/08/2017
	Data Release Frequency: Varies

**RADINFO: Radiation Information Database**

The Radiation Information Database (RADINFO) contains information about facilities that are regulated by U.S. Environmental Protection Agency (EPA) regulations for radiation and radioactivity.

# GOVERNMENT RECORDS SEARCHED / DATA CURRENCY TRACKING

Date of Government Version: 01/04/2017  
Date Data Arrived at EDR: 01/06/2017  
Date Made Active in Reports: 02/10/2017  
Number of Days to Update: 35

Source: Environmental Protection Agency  
Telephone: 202-343-9775  
Last EDR Contact: 01/06/2017  
Next Scheduled EDR Contact: 04/17/2017  
Data Release Frequency: Quarterly

## HIST FTTS: FIFRA/TSCA Tracking System Administrative Case Listing

A complete administrative case listing from the FIFRA/TSCA Tracking System (FTTS) for all ten EPA regions. The information was obtained from the National Compliance Database (NCDB). NCDB supports the implementation of FIFRA (Federal Insecticide, Fungicide, and Rodenticide Act) and TSCA (Toxic Substances Control Act). Some EPA regions are now closing out records. Because of that, and the fact that some EPA regions are not providing EPA Headquarters with updated records, it was decided to create a HIST FTTS database. It included records that may not be included in the newer FTTS database updates. This database is no longer updated.

Date of Government Version: 10/19/2006  
Date Data Arrived at EDR: 03/01/2007  
Date Made Active in Reports: 04/10/2007  
Number of Days to Update: 40

Source: Environmental Protection Agency  
Telephone: 202-564-2501  
Last EDR Contact: 12/17/2007  
Next Scheduled EDR Contact: 03/17/2008  
Data Release Frequency: No Update Planned

## HIST FTTS INSP: FIFRA/TSCA Tracking System Inspection & Enforcement Case Listing

A complete inspection and enforcement case listing from the FIFRA/TSCA Tracking System (FTTS) for all ten EPA regions. The information was obtained from the National Compliance Database (NCDB). NCDB supports the implementation of FIFRA (Federal Insecticide, Fungicide, and Rodenticide Act) and TSCA (Toxic Substances Control Act). Some EPA regions are now closing out records. Because of that, and the fact that some EPA regions are not providing EPA Headquarters with updated records, it was decided to create a HIST FTTS database. It included records that may not be included in the newer FTTS database updates. This database is no longer updated.

Date of Government Version: 10/19/2006  
Date Data Arrived at EDR: 03/01/2007  
Date Made Active in Reports: 04/10/2007  
Number of Days to Update: 40

Source: Environmental Protection Agency  
Telephone: 202-564-2501  
Last EDR Contact: 12/17/2008  
Next Scheduled EDR Contact: 03/17/2008  
Data Release Frequency: No Update Planned

## DOT OPS: Incident and Accident Data

Department of Transportation, Office of Pipeline Safety Incident and Accident data.

Date of Government Version: 07/31/2012  
Date Data Arrived at EDR: 08/07/2012  
Date Made Active in Reports: 09/18/2012  
Number of Days to Update: 42

Source: Department of Transportation, Office of Pipeline Safety  
Telephone: 202-366-4595  
Last EDR Contact: 02/01/2017  
Next Scheduled EDR Contact: 05/08/2017  
Data Release Frequency: Varies

## CONSENT: Superfund (CERCLA) Consent Decrees

Major legal settlements that establish responsibility and standards for cleanup at NPL (Superfund) sites. Released periodically by United States District Courts after settlement by parties to litigation matters.

Date of Government Version: 09/30/2016  
Date Data Arrived at EDR: 11/18/2016  
Date Made Active in Reports: 02/03/2017  
Number of Days to Update: 77

Source: Department of Justice, Consent Decree Library  
Telephone: Varies  
Last EDR Contact: 01/23/2017  
Next Scheduled EDR Contact: 04/10/2017  
Data Release Frequency: Varies

## BRS: Biennial Reporting System

The Biennial Reporting System is a national system administered by the EPA that collects data on the generation and management of hazardous waste. BRS captures detailed data from two groups: Large Quantity Generators (LQG) and Treatment, Storage, and Disposal Facilities.

Date of Government Version: 12/31/2013  
Date Data Arrived at EDR: 02/24/2015  
Date Made Active in Reports: 09/30/2015  
Number of Days to Update: 218

Source: EPA/NTIS  
Telephone: 800-424-9346  
Last EDR Contact: 02/22/2017  
Next Scheduled EDR Contact: 06/05/2017  
Data Release Frequency: Biennially

# GOVERNMENT RECORDS SEARCHED / DATA CURRENCY TRACKING

## INDIAN RESERV: Indian Reservations

This map layer portrays Indian administered lands of the United States that have any area equal to or greater than 640 acres.

Date of Government Version: 12/31/2014	Source: USGS
Date Data Arrived at EDR: 07/14/2015	Telephone: 202-208-3710
Date Made Active in Reports: 01/10/2017	Last EDR Contact: 01/13/2017
Number of Days to Update: 546	Next Scheduled EDR Contact: 04/24/2017
	Data Release Frequency: Semi-Annually

## FUSRAP: Formerly Utilized Sites Remedial Action Program

DOE established the Formerly Utilized Sites Remedial Action Program (FUSRAP) in 1974 to remediate sites where radioactive contamination remained from Manhattan Project and early U.S. Atomic Energy Commission (AEC) operations.

Date of Government Version: 12/23/2016	Source: Department of Energy
Date Data Arrived at EDR: 12/27/2016	Telephone: 202-586-3559
Date Made Active in Reports: 02/17/2017	Last EDR Contact: 02/03/2017
Number of Days to Update: 52	Next Scheduled EDR Contact: 05/22/2017
	Data Release Frequency: Varies

## UMTRA: Uranium Mill Tailings Sites

Uranium ore was mined by private companies for federal government use in national defense programs. When the mills shut down, large piles of the sand-like material (mill tailings) remain after uranium has been extracted from the ore. Levels of human exposure to radioactive materials from the piles are low; however, in some cases tailings were used as construction materials before the potential health hazards of the tailings were recognized.

Date of Government Version: 09/14/2010	Source: Department of Energy
Date Data Arrived at EDR: 10/07/2011	Telephone: 505-845-0011
Date Made Active in Reports: 03/01/2012	Last EDR Contact: 02/21/2017
Number of Days to Update: 146	Next Scheduled EDR Contact: 06/05/2017
	Data Release Frequency: Varies

## LEAD SMELTER 1: Lead Smelter Sites

A listing of former lead smelter site locations.

Date of Government Version: 12/05/2016	Source: Environmental Protection Agency
Date Data Arrived at EDR: 01/05/2017	Telephone: 703-603-8787
Date Made Active in Reports: 02/10/2017	Last EDR Contact: 01/05/2017
Number of Days to Update: 36	Next Scheduled EDR Contact: 04/17/2017
	Data Release Frequency: Varies

## LEAD SMELTER 2: Lead Smelter Sites

A list of several hundred sites in the U.S. where secondary lead smelting was done from 1931 and 1964. These sites may pose a threat to public health through ingestion or inhalation of contaminated soil or dust

Date of Government Version: 04/05/2001	Source: American Journal of Public Health
Date Data Arrived at EDR: 10/27/2010	Telephone: 703-305-6451
Date Made Active in Reports: 12/02/2010	Last EDR Contact: 12/02/2009
Number of Days to Update: 36	Next Scheduled EDR Contact: N/A
	Data Release Frequency: No Update Planned

## US AIRS (AFS): Aerometric Information Retrieval System Facility Subsystem (AFS)

The database is a sub-system of Aerometric Information Retrieval System (AIRS). AFS contains compliance data on air pollution point sources regulated by the U.S. EPA and/or state and local air regulatory agencies. This information comes from source reports by various stationary sources of air pollution, such as electric power plants, steel mills, factories, and universities, and provides information about the air pollutants they produce. Action, air program, air program pollutant, and general level plant data. It is used to track emissions and compliance data from industrial plants.

# GOVERNMENT RECORDS SEARCHED / DATA CURRENCY TRACKING

Date of Government Version: 10/12/2016  
Date Data Arrived at EDR: 10/26/2016  
Date Made Active in Reports: 02/03/2017  
Number of Days to Update: 100

Source: EPA  
Telephone: 202-564-2496  
Last EDR Contact: 12/22/2016  
Next Scheduled EDR Contact: 04/10/2017  
Data Release Frequency: Annually

## US AIRS MINOR: Air Facility System Data A listing of minor source facilities.

Date of Government Version: 10/12/2016  
Date Data Arrived at EDR: 10/26/2016  
Date Made Active in Reports: 02/03/2017  
Number of Days to Update: 100

Source: EPA  
Telephone: 202-564-2496  
Last EDR Contact: 12/22/2016  
Next Scheduled EDR Contact: 04/10/2017  
Data Release Frequency: Annually

## US MINES: Mines Master Index File

Contains all mine identification numbers issued for mines active or opened since 1971. The data also includes violation information.

Date of Government Version: 08/05/2016  
Date Data Arrived at EDR: 09/01/2016  
Date Made Active in Reports: 09/23/2016  
Number of Days to Update: 22

Source: Department of Labor, Mine Safety and Health Administration  
Telephone: 303-231-5959  
Last EDR Contact: 12/01/2016  
Next Scheduled EDR Contact: 03/13/2017  
Data Release Frequency: Semi-Annually

## US MINES 2: Ferrous and Nonferrous Metal Mines Database Listing

This map layer includes ferrous (ferrous metal mines are facilities that extract ferrous metals, such as iron ore or molybdenum) and nonferrous (Nonferrous metal mines are facilities that extract nonferrous metals, such as gold, silver, copper, zinc, and lead) metal mines in the United States.

Date of Government Version: 12/05/2005  
Date Data Arrived at EDR: 02/29/2008  
Date Made Active in Reports: 04/18/2008  
Number of Days to Update: 49

Source: USGS  
Telephone: 703-648-7709  
Last EDR Contact: 12/12/2016  
Next Scheduled EDR Contact: 03/13/2017  
Data Release Frequency: Varies

## US MINES 3: Active Mines & Mineral Plants Database Listing

Active Mines and Mineral Processing Plant operations for commodities monitored by the Minerals Information Team of the USGS.

Date of Government Version: 04/14/2011  
Date Data Arrived at EDR: 06/08/2011  
Date Made Active in Reports: 09/13/2011  
Number of Days to Update: 97

Source: USGS  
Telephone: 703-648-7709  
Last EDR Contact: 12/02/2016  
Next Scheduled EDR Contact: 03/13/2017  
Data Release Frequency: Varies

## FINDS: Facility Index System/Facility Registry System

Facility Index System. FINDS contains both facility information and 'pointers' to other sources that contain more detail. EDR includes the following FINDS databases in this report: PCS (Permit Compliance System), AIRS (Aerometric Information Retrieval System), DOCKET (Enforcement Docket used to manage and track information on civil judicial enforcement cases for all environmental statutes), FURS (Federal Underground Injection Control), C-DOCKET (Criminal Docket System used to track criminal enforcement actions for all environmental statutes), FFIS (Federal Facilities Information System), STATE (State Environmental Laws and Statutes), and PADS (PCB Activity Data System).

Date of Government Version: 07/15/2016  
Date Data Arrived at EDR: 09/07/2016  
Date Made Active in Reports: 11/11/2016  
Number of Days to Update: 65

Source: EPA  
Telephone: (212) 637-3000  
Last EDR Contact: 02/22/2017  
Next Scheduled EDR Contact: 06/05/2017  
Data Release Frequency: Quarterly

# GOVERNMENT RECORDS SEARCHED / DATA CURRENCY TRACKING

## DOCKET HWC: Hazardous Waste Compliance Docket Listing

A complete list of the Federal Agency Hazardous Waste Compliance Docket Facilities.

Date of Government Version: 06/02/2016	Source: Environmental Protection Agency
Date Data Arrived at EDR: 06/03/2016	Telephone: 202-564-0527
Date Made Active in Reports: 09/02/2016	Last EDR Contact: 02/24/2017
Number of Days to Update: 91	Next Scheduled EDR Contact: 06/12/2017
	Data Release Frequency: Varies

## UXO: Unexploded Ordnance Sites

A listing of unexploded ordnance site locations

Date of Government Version: 10/25/2015	Source: Department of Defense
Date Data Arrived at EDR: 01/29/2016	Telephone: 571-373-0407
Date Made Active in Reports: 04/05/2016	Last EDR Contact: 01/20/2017
Number of Days to Update: 67	Next Scheduled EDR Contact: 05/01/2017
	Data Release Frequency: Varies

## AIRS: Air Emissions Data

Point source emissions inventory data.

Date of Government Version: 11/09/2016	Source: Department of Environmental Conservation
Date Data Arrived at EDR: 11/18/2016	Telephone: 518-402-8452
Date Made Active in Reports: 01/04/2017	Last EDR Contact: 01/23/2017
Number of Days to Update: 47	Next Scheduled EDR Contact: 05/08/2017
	Data Release Frequency: Annually

## COAL ASH: Coal Ash Disposal Site Listing

A listing of coal ash disposal site locations.

Date of Government Version: 01/04/2017	Source: Department of Environmental Conservation
Date Data Arrived at EDR: 01/10/2017	Telephone: 518-402-8660
Date Made Active in Reports: 02/10/2017	Last EDR Contact: 01/03/2017
Number of Days to Update: 31	Next Scheduled EDR Contact: 04/17/2017
	Data Release Frequency: Varies

## DRYCLEANERS: Registered Drycleaners

A listing of all registered drycleaning facilities.

Date of Government Version: 10/27/2016	Source: Department of Environmental Conservation
Date Data Arrived at EDR: 01/10/2017	Telephone: 518-402-8403
Date Made Active in Reports: 02/10/2017	Last EDR Contact: 12/12/2016
Number of Days to Update: 31	Next Scheduled EDR Contact: 03/27/2017
	Data Release Frequency: Varies

## E DESIGNATION: E DESIGNATION SITE LISTING

The (E (Environmental)) designation would ensure that sampling and remediation take place on the subject properties, and would avoid any significant impacts related to hazardous materials at these locations. The (E) designations would require that the fee owner of the sites conduct a testing and sampling protocol, and remediation where appropriate, to the satisfaction of the NYCDEP before the issuance of a building permit by the Department of Buildings pursuant to the provisions of Section 11-15 of the Zoning Resolution (Environmental Requirements). The (E) designations also include a mandatory construction-related health and safety plan which must be approved by NYCDEP.

Date of Government Version: 11/08/2016	Source: New York City Department of City Planning
Date Data Arrived at EDR: 12/27/2016	Telephone: 718-595-6658
Date Made Active in Reports: 02/13/2017	Last EDR Contact: 12/20/2016
Number of Days to Update: 48	Next Scheduled EDR Contact: 04/03/2017
	Data Release Frequency: Varies



# GOVERNMENT RECORDS SEARCHED / DATA CURRENCY TRACKING

## Financial Assurance 1: Financial Assurance Information Listing

Financial assurance information.

Date of Government Version: 01/03/2017  
Date Data Arrived at EDR: 01/04/2017  
Date Made Active in Reports: 02/13/2017  
Number of Days to Update: 40

Source: Department of Environmental Conservation  
Telephone: 518-402-8660  
Last EDR Contact: 01/03/2017  
Next Scheduled EDR Contact: 04/17/2017  
Data Release Frequency: Quarterly

## Financial Assurance 2: Financial Assurance Information Listing

A listing of financial assurance information for hazardous waste facilities. Financial assurance is intended to ensure that resources are available to pay for the cost of closure, post-closure care, and corrective measures if the owner or operator of a regulated facility is unable or unwilling to pay.

Date of Government Version: 12/01/2015  
Date Data Arrived at EDR: 12/29/2015  
Date Made Active in Reports: 02/11/2016  
Number of Days to Update: 44

Source: Department of Environmental Conservation  
Telephone: 518-402-8712  
Last EDR Contact: 02/13/2017  
Next Scheduled EDR Contact: 05/29/2017  
Data Release Frequency: Varies

## HSWDS: Hazardous Substance Waste Disposal Site Inventory

The list includes any known or suspected hazardous substance waste disposal sites. Also included are sites delisted from the Registry of Inactive Hazardous Waste Disposal Sites and non-Registry sites that U.S. EPA Preliminary Assessment (PA) reports or Site Investigation (SI) reports were prepared. Hazardous Substance Waste Disposal Sites are eligible to be Superfund sites now that the New York State Superfund has been refinanced and changed. This means that the study inventory has served its purpose and will no longer be maintained as a separate entity. The last version of the study inventory is frozen in time. The sites on the study will not automatically be made Superfund sites, rather each site will be further evaluated for listing on the Registry. So overtime they will be added to the registry or not.

Date of Government Version: 01/01/2003  
Date Data Arrived at EDR: 10/20/2006  
Date Made Active in Reports: 11/30/2006  
Number of Days to Update: 41

Source: Department of Environmental Conservation  
Telephone: 518-402-9564  
Last EDR Contact: 05/26/2009  
Next Scheduled EDR Contact: 08/24/2009  
Data Release Frequency: No Update Planned

## NY MANIFEST: Facility and Manifest Data

Manifest is a document that lists and tracks hazardous waste from the generator through transporters to a TSD facility.

Date of Government Version: 01/30/2017  
Date Data Arrived at EDR: 02/01/2017  
Date Made Active in Reports: 02/13/2017  
Number of Days to Update: 12

Source: Department of Environmental Conservation  
Telephone: 518-402-8651  
Last EDR Contact: 02/01/2017  
Next Scheduled EDR Contact: 05/08/2017  
Data Release Frequency: Annually

## SPDES: State Pollutant Discharge Elimination System

New York State has a state program which has been approved by the United States Environmental Protection Agency for the control of wastewater and stormwater discharges in accordance with the Clean Water Act. Under New York State law the program is known as the State Pollutant Discharge Elimination System (SPDES) and is broader in scope than that required by the Clean Water Act in that it controls point source discharges to groundwaters as well as surface waters.

Date of Government Version: 01/30/2017  
Date Data Arrived at EDR: 02/03/2017  
Date Made Active in Reports: 02/22/2017  
Number of Days to Update: 19

Source: Department of Environmental Conservation  
Telephone: 518-402-8233  
Last EDR Contact: 01/23/2017  
Next Scheduled EDR Contact: 05/08/2017  
Data Release Frequency: No Update Planned

# GOVERNMENT RECORDS SEARCHED / DATA CURRENCY TRACKING

## UIC: Underground Injection Control Wells

A listing of enhanced oil recovery underground injection wells.

Date of Government Version: 12/05/2016  
Date Data Arrived at EDR: 12/08/2016  
Date Made Active in Reports: 02/13/2017  
Number of Days to Update: 67

Source: Department of Environmental Conservation  
Telephone: 518-402-8056  
Last EDR Contact: 12/08/2016  
Next Scheduled EDR Contact: 03/20/2017  
Data Release Frequency: Quarterly

## ABANDONED MINES: Abandoned Mines

An inventory of land and water impacted by past mining (primarily coal mining) is maintained by OSMRE to provide information needed to implement the Surface Mining Control and Reclamation Act of 1977 (SMCRA). The inventory contains information on the location, type, and extent of AML impacts, as well as, information on the cost associated with the reclamation of those problems. The inventory is based upon field surveys by State, Tribal, and OSMRE program officials. It is dynamic to the extent that it is modified as new problems are identified and existing problems are reclaimed.

Date of Government Version: 06/09/2016  
Date Data Arrived at EDR: 06/13/2016  
Date Made Active in Reports: 09/02/2016  
Number of Days to Update: 81

Source: Department of Interior  
Telephone: 202-208-2609  
Last EDR Contact: 12/09/2016  
Next Scheduled EDR Contact: 03/27/2017  
Data Release Frequency: Quarterly

## ECHO: Enforcement & Compliance History Information

ECHO provides integrated compliance and enforcement information for about 800,000 regulated facilities nationwide.

Date of Government Version: 12/11/2016  
Date Data Arrived at EDR: 12/20/2016  
Date Made Active in Reports: 02/17/2017  
Number of Days to Update: 59

Source: Environmental Protection Agency  
Telephone: 202-564-2280  
Last EDR Contact: 12/20/2016  
Next Scheduled EDR Contact: 04/03/2017  
Data Release Frequency: Quarterly

## FUELS PROGRAM: EPA Fuels Program Registered Listing

This listing includes facilities that are registered under the Part 80 (Code of Federal Regulations) EPA Fuels Programs. All companies now are required to submit new and updated registrations.

Date of Government Version: 11/21/2016  
Date Data Arrived at EDR: 11/22/2016  
Date Made Active in Reports: 02/03/2017  
Number of Days to Update: 73

Source: EPA  
Telephone: 800-385-6164  
Last EDR Contact: 02/22/2017  
Next Scheduled EDR Contact: 06/05/2017  
Data Release Frequency: Quarterly

## EDR HIGH RISK HISTORICAL RECORDS

### ***EDR Exclusive Records***

#### EDR MGP: EDR Proprietary Manufactured Gas Plants

The EDR Proprietary Manufactured Gas Plant Database includes records of coal gas plants (manufactured gas plants) compiled by EDR's researchers. Manufactured gas sites were used in the United States from the 1800's to 1950's to produce a gas that could be distributed and used as fuel. These plants used whale oil, rosin, coal, or a mixture of coal, oil, and water that also produced a significant amount of waste. Many of the byproducts of the gas production, such as coal tar (oily waste containing volatile and non-volatile chemicals), sludges, oils and other compounds are potentially hazardous to human health and the environment. The byproduct from this process was frequently disposed of directly at the plant site and can remain or spread slowly, serving as a continuous source of soil and groundwater contamination.

Date of Government Version: N/A  
Date Data Arrived at EDR: N/A  
Date Made Active in Reports: N/A  
Number of Days to Update: N/A

Source: EDR, Inc.  
Telephone: N/A  
Last EDR Contact: N/A  
Next Scheduled EDR Contact: N/A  
Data Release Frequency: No Update Planned

# GOVERNMENT RECORDS SEARCHED / DATA CURRENCY TRACKING

## EDR Hist Auto: EDR Exclusive Historic Gas Stations

EDR has searched selected national collections of business directories and has collected listings of potential gas station/filling station/service station sites that were available to EDR researchers. EDR's review was limited to those categories of sources that might, in EDR's opinion, include gas station/filling station/service station establishments. The categories reviewed included, but were not limited to gas, gas station, gasoline station, filling station, auto, automobile repair, auto service station, service station, etc. This database falls within a category of information EDR classifies as "High Risk Historical Records", or HRHR. EDR's HRHR effort presents unique and sometimes proprietary data about past sites and operations that typically create environmental concerns, but may not show up in current government records searches.

Date of Government Version: N/A	Source: EDR, Inc.
Date Data Arrived at EDR: N/A	Telephone: N/A
Date Made Active in Reports: N/A	Last EDR Contact: N/A
Number of Days to Update: N/A	Next Scheduled EDR Contact: N/A
	Data Release Frequency: Varies

## EDR Hist Cleaner: EDR Exclusive Historic Dry Cleaners

EDR has searched selected national collections of business directories and has collected listings of potential dry cleaner sites that were available to EDR researchers. EDR's review was limited to those categories of sources that might, in EDR's opinion, include dry cleaning establishments. The categories reviewed included, but were not limited to dry cleaners, cleaners, laundry, laundromat, cleaning/laundry, wash & dry etc. This database falls within a category of information EDR classifies as "High Risk Historical Records", or HRHR. EDR's HRHR effort presents unique and sometimes proprietary data about past sites and operations that typically create environmental concerns, but may not show up in current government records searches.

Date of Government Version: N/A	Source: EDR, Inc.
Date Data Arrived at EDR: N/A	Telephone: N/A
Date Made Active in Reports: N/A	Last EDR Contact: N/A
Number of Days to Update: N/A	Next Scheduled EDR Contact: N/A
	Data Release Frequency: Varies

## EDR RECOVERED GOVERNMENT ARCHIVES

### *Exclusive Recovered Govt. Archives*

#### RGA HWS: Recovered Government Archive State Hazardous Waste Facilities List

The EDR Recovered Government Archive State Hazardous Waste database provides a list of SHWS incidents derived from historical databases and includes many records that no longer appear in current government lists. Compiled from Records formerly available from the Department of Environmental Conservation in New York.

Date of Government Version: N/A	Source: Department of Environmental Conservation
Date Data Arrived at EDR: 07/01/2013	Telephone: N/A
Date Made Active in Reports: 12/30/2013	Last EDR Contact: 06/01/2012
Number of Days to Update: 182	Next Scheduled EDR Contact: N/A
	Data Release Frequency: Varies

#### RGA LF: Recovered Government Archive Solid Waste Facilities List

The EDR Recovered Government Archive Landfill database provides a list of landfills derived from historical databases and includes many records that no longer appear in current government lists. Compiled from Records formerly available from the Department of Environmental Conservation in New York.

Date of Government Version: N/A	Source: Department of Environmental Conservation
Date Data Arrived at EDR: 07/01/2013	Telephone: N/A
Date Made Active in Reports: 01/10/2014	Last EDR Contact: 06/01/2012
Number of Days to Update: 193	Next Scheduled EDR Contact: N/A
	Data Release Frequency: Varies

# GOVERNMENT RECORDS SEARCHED / DATA CURRENCY TRACKING

## COUNTY RECORDS

### CORTLAND COUNTY:

#### Cortland County Storage Tank Listing

A listing of aboveground storage tank sites located in Cortland County.

Date of Government Version: 11/25/2016	Source: Cortland County Health Department
Date Data Arrived at EDR: 12/02/2016	Telephone: 607-753-5035
Date Made Active in Reports: 02/10/2017	Last EDR Contact: 01/30/2017
Number of Days to Update: 70	Next Scheduled EDR Contact: 05/08/2017
	Data Release Frequency: Quarterly

#### Cortland County Storage Tank Listing

A listing of underground storage tank sites located in Cortland County.

Date of Government Version: 11/25/2016	Source: Cortland County Health Department
Date Data Arrived at EDR: 12/02/2016	Telephone: 607-753-5035
Date Made Active in Reports: 02/10/2017	Last EDR Contact: 01/30/2017
Number of Days to Update: 70	Next Scheduled EDR Contact: 05/08/2017
	Data Release Frequency: Quarterly

### NASSAU COUNTY:

#### Registered Tank Database

A listing of aboveground storage tank sites located in Nassau County.

Date of Government Version: 01/09/2017	Source: Nassau County Health Department
Date Data Arrived at EDR: 01/11/2017	Telephone: 516-571-3314
Date Made Active in Reports: 02/15/2017	Last EDR Contact: 01/03/2017
Number of Days to Update: 35	Next Scheduled EDR Contact: 04/17/2017
	Data Release Frequency: No Update Planned

#### Storage Tank Database

A listing of aboveground storage tank sites located in Nassau County.

Date of Government Version: 02/15/2011	Source: Nassau County Office of the Fire Marshal
Date Data Arrived at EDR: 02/23/2011	Telephone: 516-572-1000
Date Made Active in Reports: 03/29/2011	Last EDR Contact: 01/30/2017
Number of Days to Update: 34	Next Scheduled EDR Contact: 05/08/2017
	Data Release Frequency: Varies

#### Registered Tank Database in Nassau County

A listing of facilities in Nassau County with storage tanks.

Date of Government Version: 01/09/2017	Source: Nassau County Department of Health
Date Data Arrived at EDR: 01/11/2017	Telephone: 516-227-9691
Date Made Active in Reports: 02/15/2017	Last EDR Contact: 01/03/2017
Number of Days to Update: 35	Next Scheduled EDR Contact: 04/17/2017
	Data Release Frequency: Varies

#### Registered Tank Database

A listing of underground storage tank sites located in Nassau County.

Date of Government Version: 01/09/2017	Source: Nassau County Health Department
Date Data Arrived at EDR: 01/11/2017	Telephone: 516-571-3314
Date Made Active in Reports: 02/15/2017	Last EDR Contact: 01/03/2017
Number of Days to Update: 35	Next Scheduled EDR Contact: 04/17/2017
	Data Release Frequency: No Update Planned

# GOVERNMENT RECORDS SEARCHED / DATA CURRENCY TRACKING

## Storage Tank Database

A listing of underground storage tank sites located in Nassau County.

Date of Government Version: 02/15/2011	Source: Nassau County Office of the Fire Marshal
Date Data Arrived at EDR: 02/23/2011	Telephone: 516-572-1000
Date Made Active in Reports: 03/29/2011	Last EDR Contact: 01/30/2017
Number of Days to Update: 34	Next Scheduled EDR Contact: 05/08/2017
	Data Release Frequency: Varies

## ROCKLAND COUNTY:

### Petroleum Bulk Storage Database

A listing of aboveground storage tank sites located in Rockland County.

Date of Government Version: 12/20/2016	Source: Rockland County Health Department
Date Data Arrived at EDR: 12/21/2016	Telephone: 914-364-2605
Date Made Active in Reports: 02/10/2017	Last EDR Contact: 12/05/2016
Number of Days to Update: 51	Next Scheduled EDR Contact: 03/20/2017
	Data Release Frequency: Quarterly

### Petroleum Bulk Storage Database

A listing of underground storage tank sites located in Rockland County.

Date of Government Version: 12/20/2016	Source: Rockland County Health Department
Date Data Arrived at EDR: 12/21/2016	Telephone: 914-364-2605
Date Made Active in Reports: 02/10/2017	Last EDR Contact: 12/05/2016
Number of Days to Update: 51	Next Scheduled EDR Contact: 03/20/2017
	Data Release Frequency: Quarterly

## SUFFOLK COUNTY:

### Storage Tank Database

A listing of aboveground storage tank sites located in Suffolk County.

Date of Government Version: 03/03/2015	Source: Suffolk County Department of Health Services
Date Data Arrived at EDR: 03/10/2015	Telephone: 631-854-2521
Date Made Active in Reports: 03/23/2015	Last EDR Contact: 01/30/2017
Number of Days to Update: 13	Next Scheduled EDR Contact: 05/08/2017
	Data Release Frequency: No Update Planned

### Storage Tank Database

A listing of underground storage tank sites located in Suffolk County.

Date of Government Version: 03/03/2015	Source: Suffolk County Department of Health Services
Date Data Arrived at EDR: 03/10/2015	Telephone: 631-854-2521
Date Made Active in Reports: 03/23/2015	Last EDR Contact: 01/30/2017
Number of Days to Update: 13	Next Scheduled EDR Contact: 05/08/2017
	Data Release Frequency: No Update Planned

## WESTCHESTER COUNTY:

### Listing of Storage Tanks

A listing of aboveground storage tank sites located in Westchester County.

Date of Government Version: 01/13/2017	Source: Westchester County Department of Health
Date Data Arrived at EDR: 01/20/2017	Telephone: 914-813-5161
Date Made Active in Reports: 02/15/2017	Last EDR Contact: 01/18/2017
Number of Days to Update: 26	Next Scheduled EDR Contact: 05/08/2017
	Data Release Frequency: Varies

# GOVERNMENT RECORDS SEARCHED / DATA CURRENCY TRACKING

## Listing of Storage Tanks

A listing of underground storage tank sites located in Westchester County.

Date of Government Version: 01/13/2017  
Date Data Arrived at EDR: 01/20/2017  
Date Made Active in Reports: 02/15/2017  
Number of Days to Update: 26

Source: Westchester County Department of Health  
Telephone: 914-813-5161  
Last EDR Contact: 01/18/2017  
Next Scheduled EDR Contact: 05/08/2017  
Data Release Frequency: Varies

## OTHER DATABASE(S)

Depending on the geographic area covered by this report, the data provided in these specialty databases may or may not be complete. For example, the existence of wetlands information data in a specific report does not mean that all wetlands in the area covered by the report are included. Moreover, the absence of any reported wetlands information does not necessarily mean that wetlands do not exist in the area covered by the report.

### CT MANIFEST: Hazardous Waste Manifest Data

Facility and manifest data. Manifest is a document that lists and tracks hazardous waste from the generator through transporters to a tsd facility.

Date of Government Version: 07/30/2013  
Date Data Arrived at EDR: 08/19/2013  
Date Made Active in Reports: 10/03/2013  
Number of Days to Update: 45

Source: Department of Energy & Environmental Protection  
Telephone: 860-424-3375  
Last EDR Contact: 11/11/2016  
Next Scheduled EDR Contact: 02/27/2017  
Data Release Frequency: No Update Planned

### NJ MANIFEST: Manifest Information

Hazardous waste manifest information.

Date of Government Version: 12/31/2015  
Date Data Arrived at EDR: 09/29/2016  
Date Made Active in Reports: 01/03/2017  
Number of Days to Update: 96

Source: Department of Environmental Protection  
Telephone: N/A  
Last EDR Contact: 01/09/2017  
Next Scheduled EDR Contact: 04/24/2017  
Data Release Frequency: Annually

### PA MANIFEST: Manifest Information

Hazardous waste manifest information.

Date of Government Version: 12/31/2015  
Date Data Arrived at EDR: 07/22/2016  
Date Made Active in Reports: 11/22/2016  
Number of Days to Update: 123

Source: Department of Environmental Protection  
Telephone: 717-783-8990  
Last EDR Contact: 01/12/2017  
Next Scheduled EDR Contact: 05/01/2017  
Data Release Frequency: Annually

### RI MANIFEST: Manifest information

Hazardous waste manifest information

Date of Government Version: 12/31/2013  
Date Data Arrived at EDR: 06/19/2015  
Date Made Active in Reports: 07/15/2015  
Number of Days to Update: 26

Source: Department of Environmental Management  
Telephone: 401-222-2797  
Last EDR Contact: 02/21/2017  
Next Scheduled EDR Contact: 06/05/2017  
Data Release Frequency: Annually

### VT MANIFEST: Hazardous Waste Manifest Data

Hazardous waste manifest information.

Date of Government Version: 11/07/2016  
Date Data Arrived at EDR: 11/18/2016  
Date Made Active in Reports: 01/06/2017  
Number of Days to Update: 49

Source: Department of Environmental Conservation  
Telephone: 802-241-3443  
Last EDR Contact: 01/17/2017  
Next Scheduled EDR Contact: 05/01/2017  
Data Release Frequency: Annually

# GOVERNMENT RECORDS SEARCHED / DATA CURRENCY TRACKING

## WI MANIFEST: Manifest Information

Hazardous waste manifest information.

Date of Government Version: 12/31/2015  
Date Data Arrived at EDR: 04/14/2016  
Date Made Active in Reports: 06/03/2016  
Number of Days to Update: 50

Source: Department of Natural Resources  
Telephone: N/A  
Last EDR Contact: 12/12/2016  
Next Scheduled EDR Contact: 03/27/2017  
Data Release Frequency: Annually

## Oil/Gas Pipelines

Source: PennWell Corporation

Petroleum Bundle (Crude Oil, Refined Products, Petrochemicals, Gas Liquids (LPG/NGL), and Specialty Gases (Miscellaneous)) N = Natural Gas Bundle (Natural Gas, Gas Liquids (LPG/NGL), and Specialty Gases (Miscellaneous)). This map includes information copyrighted by PennWell Corporation. This information is provided on a best effort basis and PennWell Corporation does not guarantee its accuracy nor warrant its fitness for any particular purpose. Such information has been reprinted with the permission of PennWell.

## Electric Power Transmission Line Data

Source: PennWell Corporation

This map includes information copyrighted by PennWell Corporation. This information is provided on a best effort basis and PennWell Corporation does not guarantee its accuracy nor warrant its fitness for any particular purpose. Such information has been reprinted with the permission of PennWell.

**Sensitive Receptors:** There are individuals deemed sensitive receptors due to their fragile immune systems and special sensitivity to environmental discharges. These sensitive receptors typically include the elderly, the sick, and children. While the location of all sensitive receptors cannot be determined, EDR indicates those buildings and facilities - schools, daycares, hospitals, medical centers, and nursing homes - where individuals who are sensitive receptors are likely to be located.

## AHA Hospitals:

Source: American Hospital Association, Inc.  
Telephone: 312-280-5991

The database includes a listing of hospitals based on the American Hospital Association's annual survey of hospitals.

## Medical Centers: Provider of Services Listing

Source: Centers for Medicare & Medicaid Services  
Telephone: 410-786-3000

A listing of hospitals with Medicare provider number, produced by Centers of Medicare & Medicaid Services, a federal agency within the U.S. Department of Health and Human Services.

## Nursing Homes

Source: National Institutes of Health  
Telephone: 301-594-6248

Information on Medicare and Medicaid certified nursing homes in the United States.

## Public Schools

Source: National Center for Education Statistics  
Telephone: 202-502-7300

The National Center for Education Statistics' primary database on elementary and secondary public education in the United States. It is a comprehensive, annual, national statistical database of all public elementary and secondary schools and school districts, which contains data that are comparable across all states.

## Private Schools

Source: National Center for Education Statistics  
Telephone: 202-502-7300

The National Center for Education Statistics' primary database on private school locations in the United States.

## Daycare Centers: Day Care Providers

Source: Department of Health  
Telephone: 212-676-2444

**Flood Zone Data:** This data was obtained from the Federal Emergency Management Agency (FEMA). It depicts 100-year and 500-year flood zones as defined by FEMA. It includes the National Flood Hazard Layer (NFHL) which incorporates Flood Insurance Rate Map (FIRM) data and Q3 data from FEMA in areas not covered by NFHL.

Source: FEMA

Telephone: 877-336-2627

Date of Government Version: 2003, 2015

## GOVERNMENT RECORDS SEARCHED / DATA CURRENCY TRACKING

NWI: National Wetlands Inventory. This data, available in select counties across the country, was obtained by EDR in 2002, 2005 and 2010 from the U.S. Fish and Wildlife Service.

State Wetlands Data: Freshwater Wetlands  
Source: Department of Environmental Conservation  
Telephone: 518-402-8961

Current USGS 7.5 Minute Topographic Map  
Source: U.S. Geological Survey

### **STREET AND ADDRESS INFORMATION**

© 2015 TomTom North America, Inc. All rights reserved. This material is proprietary and the subject of copyright protection and other intellectual property rights owned by or licensed to Tele Atlas North America, Inc. The use of this material is subject to the terms of a license agreement. You will be held liable for any unauthorized copying or disclosure of this material.



## GEOCHECK<sup>®</sup> - PHYSICAL SETTING SOURCE ADDENDUM

### TARGET PROPERTY ADDRESS

NORFOLK STREET  
60 NORFOLK STREET  
NEW YORK, NY 10002

### TARGET PROPERTY COORDINATES

Latitude (North):	40.716999 - 40° 43' 1.20"
Longitude (West):	73.987508 - 73° 59' 15.03"
Universal Transverse Mercator:	Zone 18
UTM X (Meters):	585518.2
UTM Y (Meters):	4507623.5
Elevation:	33 ft. above sea level

### USGS TOPOGRAPHIC MAP

Target Property Map:	5940597 BROOKLYN, NY
Version Date:	2013
Southwest Map:	6048959 JERSEY CITY, NJ
Version Date:	2014

EDR's GeoCheck Physical Setting Source Addendum is provided to assist the environmental professional in forming an opinion about the impact of potential contaminant migration.

Assessment of the impact of contaminant migration generally has two principal investigative components:

1. Groundwater flow direction, and
2. Groundwater flow velocity.

Groundwater flow direction may be impacted by surface topography, hydrology, hydrogeology, characteristics of the soil, and nearby wells. Groundwater flow velocity is generally impacted by the nature of the geologic strata.

# GEOCHECK® - PHYSICAL SETTING SOURCE SUMMARY

## GROUNDWATER FLOW DIRECTION INFORMATION

Groundwater flow direction for a particular site is best determined by a qualified environmental professional using site-specific well data. If such data is not reasonably ascertainable, it may be necessary to rely on other sources of information, such as surface topographic information, hydrologic information, hydrogeologic data collected on nearby properties, and regional groundwater flow information (from deep aquifers).

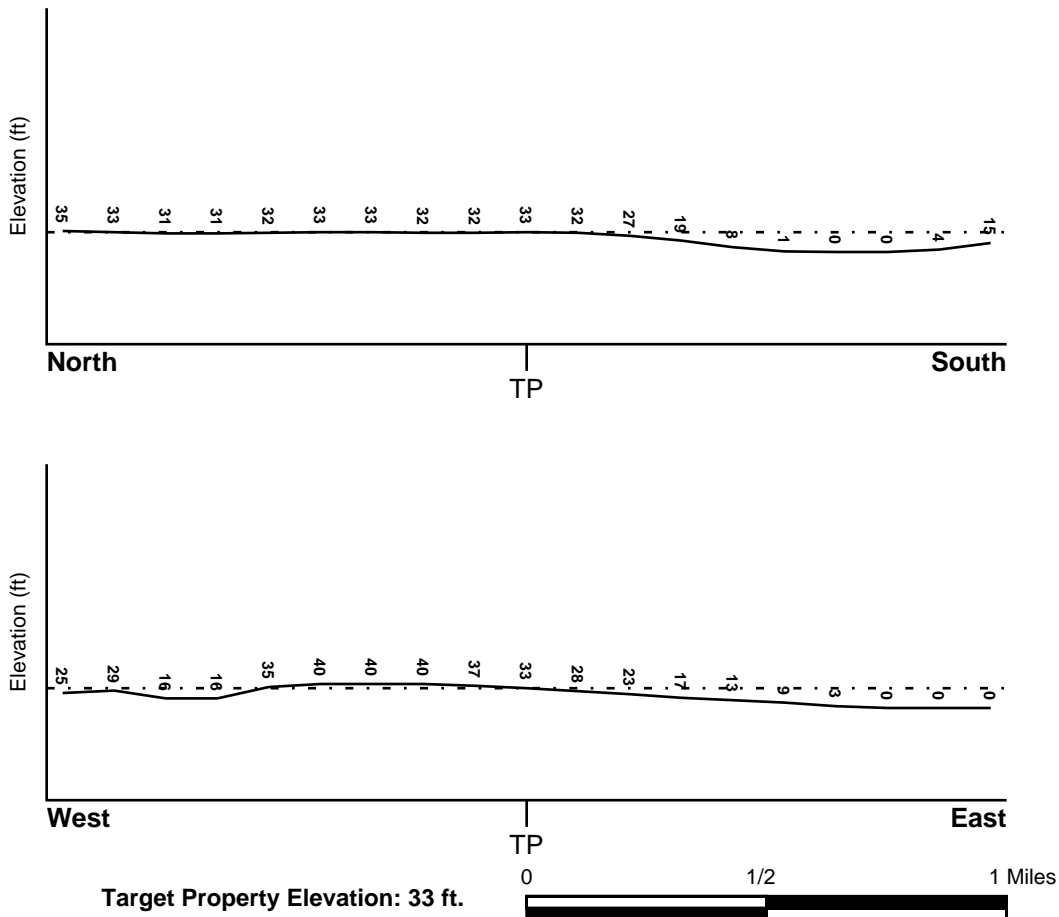
## TOPOGRAPHIC INFORMATION

Surface topography may be indicative of the direction of surficial groundwater flow. This information can be used to assist the environmental professional in forming an opinion about the impact of nearby contaminated properties or, should contamination exist on the target property, what downgradient sites might be impacted.

## TARGET PROPERTY TOPOGRAPHY

General Topographic Gradient: General ESE

## SURROUNDING TOPOGRAPHY: ELEVATION PROFILES



Source: Topography has been determined from the USGS 7.5' Digital Elevation Model and should be evaluated on a relative (not an absolute) basis. Relative elevation information between sites of close proximity should be field verified.

# GEOCHECK® - PHYSICAL SETTING SOURCE SUMMARY

## HYDROLOGIC INFORMATION

Surface water can act as a hydrologic barrier to groundwater flow. Such hydrologic information can be used to assist the environmental professional in forming an opinion about the impact of nearby contaminated properties or, should contamination exist on the target property, what downgradient sites might be impacted.

Refer to the Physical Setting Source Map following this summary for hydrologic information (major waterways and bodies of water).

## **FEMA FLOOD ZONE**

<u>Flood Plain Panel at Target Property</u>	<u>FEMA Source Type</u>
3604970203F	FEMA FIRM Flood data
<u>Additional Panels in search area:</u>	<u>FEMA Source Type</u>
3604970182F	FEMA FIRM Flood data
3604970201F	FEMA FIRM Flood data
3604970202F	FEMA FIRM Flood data
3604970184F	FEMA FIRM Flood data
3604970204F	FEMA FIRM Flood data

## **NATIONAL WETLAND INVENTORY**

<u>NWI Quad at Target Property</u>	<u>NWI Electronic Data Coverage</u>
BROOKLYN	YES - refer to the Overview Map and Detail Map

## HYDROGEOLOGIC INFORMATION

Hydrogeologic information obtained by installation of wells on a specific site can often be an indicator of groundwater flow direction in the immediate area. Such hydrogeologic information can be used to assist the environmental professional in forming an opinion about the impact of nearby contaminated properties or, should contamination exist on the target property, what downgradient sites might be impacted.

### ***Site-Specific Hydrogeological Data\*:***

Search Radius:	1.25 miles
Status:	Not found

## **AQUIFLOW®**

Search Radius: 1.000 Mile.

EDR has developed the AQUIFLOW Information System to provide data on the general direction of groundwater flow at specific points. EDR has reviewed reports submitted by environmental professionals to regulatory authorities at select sites and has extracted the date of the report, groundwater flow direction as determined hydrogeologically, and the depth to water table.

<u>MAP ID</u>	<u>LOCATION FROM TP</u>	<u>GENERAL DIRECTION GROUNDWATER FLOW</u>
Not Reported		

# GEOCHECK® - PHYSICAL SETTING SOURCE SUMMARY

## GROUNDWATER FLOW VELOCITY INFORMATION

Groundwater flow velocity information for a particular site is best determined by a qualified environmental professional using site specific geologic and soil strata data. If such data are not reasonably ascertainable, it may be necessary to rely on other sources of information, including geologic age identification, rock stratigraphic unit and soil characteristics data collected on nearby properties and regional soil information. In general, contaminant plumes move more quickly through sandy-gravelly types of soils than silty-clayey types of soils.

## GEOLOGIC INFORMATION IN GENERAL AREA OF TARGET PROPERTY

Geologic information can be used by the environmental professional in forming an opinion about the relative speed at which contaminant migration may be occurring.

### **ROCK STRATIGRAPHIC UNIT**

Era: Paleozoic  
System: Ordovician  
Series: Middle Ordovician (Mohawkian)  
Code: O2 (decoded above as Era, System & Series)

### **GEOLOGIC AGE IDENTIFICATION**

Category: Stratified Sequence

Geologic Age and Rock Stratigraphic Unit Source: P.G. Schruben, R.E. Arndt and W.J. Bawiec, Geology of the Conterminous U.S. at 1:2,500,000 Scale - a digital representation of the 1974 P.B. King and H.M. Beikman Map, USGS Digital Data Series DDS - 11 (1994).

## DOMINANT SOIL COMPOSITION IN GENERAL AREA OF TARGET PROPERTY

The U.S. Department of Agriculture's (USDA) Soil Conservation Service (SCS) leads the National Cooperative Soil Survey (NCSS) and is responsible for collecting, storing, maintaining and distributing soil survey information for privately owned lands in the United States. A soil map in a soil survey is a representation of soil patterns in a landscape. Soil maps for STATSGO are compiled by generalizing more detailed (SSURGO) soil survey maps. The following information is based on Soil Conservation Service STATSGO data.

Soil Component Name: URBAN LAND

Soil Surface Texture: variable

Hydrologic Group: Not reported

Soil Drainage Class: Not reported

Hydric Status: Soil does not meet the requirements for a hydric soil.

Corrosion Potential - Uncoated Steel: Not Reported

Depth to Bedrock Min: > 10 inches

Depth to Bedrock Max: > 10 inches

# GEOCHECK® - PHYSICAL SETTING SOURCE SUMMARY

Soil Layer Information							
Layer	Boundary		Soil Texture Class	Classification		Permeability Rate (in/hr)	Soil Reaction (pH)
	Upper	Lower		AASHTO Group	Unified Soil		
1	0 inches	6 inches	variable	Not reported	Not reported	Max: 0.00 Min: 0.00	Max: 0.00 Min: 0.00

## OTHER SOIL TYPES IN AREA

Based on Soil Conservation Service STATSGO data, the following additional subordinant soil types may appear within the general area of target property.

Soil Surface Textures: silt loam  
loamy sand  
sandy loam  
fine sandy loam

Surficial Soil Types: silt loam  
loamy sand  
sandy loam  
fine sandy loam

Shallow Soil Types: sandy loam

Deeper Soil Types: unweathered bedrock  
very gravelly - loamy sand  
stratified  
sandy loam

## LOCAL / REGIONAL WATER AGENCY RECORDS

EDR Local/Regional Water Agency records provide water well information to assist the environmental professional in assessing sources that may impact ground water flow direction, and in forming an opinion about the impact of contaminant migration on nearby drinking water wells.

## WELL SEARCH DISTANCE INFORMATION

<u>DATABASE</u>	<u>SEARCH DISTANCE (miles)</u>
Federal USGS	1.000
Federal FRDS PWS	Nearest PWS within 1 mile
State Database	1.000

## FEDERAL USGS WELL INFORMATION

<u>MAP ID</u>	<u>WELL ID</u>	<u>LOCATION FROM TP</u>
_____	_____	_____

## GEOCHECK® - PHYSICAL SETTING SOURCE SUMMARY

### FEDERAL USGS WELL INFORMATION

MAP ID	WELL ID	LOCATION FROM TP
1	USGS40000829539	1/8 - 1/4 Mile SW
2	USGS40000829598	1/8 - 1/4 Mile East
3	USGS40000829656	1/4 - 1/2 Mile ENE
A4	USGS40000829746	1/4 - 1/2 Mile NW
A5	USGS40000829747	1/4 - 1/2 Mile NW
B6	USGS40000829562	1/4 - 1/2 Mile WSW
7	USGS40000829538	1/4 - 1/2 Mile ESE
8	USGS40000829835	1/4 - 1/2 Mile NNE
B9	USGS40000829530	1/4 - 1/2 Mile WSW
10	USGS40000829657	1/4 - 1/2 Mile West
A11	USGS40000829748	1/4 - 1/2 Mile WNW
12	USGS40000829884	1/4 - 1/2 Mile North
C13	USGS40000829453	1/4 - 1/2 Mile SW
C14	USGS40000829434	1/4 - 1/2 Mile SW
C15	USGS40000829459	1/4 - 1/2 Mile SW
C16	USGS40000829460	1/4 - 1/2 Mile SW
D17	USGS40000829499	1/4 - 1/2 Mile WSW
18	USGS40000829398	1/4 - 1/2 Mile SSW
E19	USGS40000829749	1/4 - 1/2 Mile WNW
20	USGS40000829824	1/4 - 1/2 Mile NE
D21	USGS40000829461	1/4 - 1/2 Mile SW
22	USGS40000829947	1/4 - 1/2 Mile North
F23	USGS40000829429	1/4 - 1/2 Mile SW
G24	USGS40000829374	1/4 - 1/2 Mile SSE
E25	USGS40000829780	1/4 - 1/2 Mile WNW
F26	USGS40000829419	1/4 - 1/2 Mile SW
F27	USGS40000829420	1/4 - 1/2 Mile SW
28	USGS40000829353	1/4 - 1/2 Mile South
F29	USGS40000829410	1/4 - 1/2 Mile SW
F30	USGS40000829411	1/4 - 1/2 Mile SW
31	USGS40000829507	1/4 - 1/2 Mile WSW
32	USGS40000829486	1/4 - 1/2 Mile ESE
34	USGS40000830007	1/2 - 1 Mile NNW
35	USGS40000829733	1/2 - 1 Mile WNW
36	USGS40000829893	1/2 - 1 Mile NW
H37	USGS40000829430	1/2 - 1 Mile SW
H38	USGS40000829431	1/2 - 1 Mile SW
I39	USGS40000829658	1/2 - 1 Mile West
J40	USGS40000829948	1/2 - 1 Mile NW
I41	USGS40000829683	1/2 - 1 Mile West
42	USGS40000829470	1/2 - 1 Mile WSW
J43	USGS40000829989	1/2 - 1 Mile NW
K44	USGS40000829781	1/2 - 1 Mile WNW
K45	USGS40000829782	1/2 - 1 Mile WNW
46	USGS40000829894	1/2 - 1 Mile NW
47	USGS40000830096	1/2 - 1 Mile NNW
48	USGS40000830175	1/2 - 1 Mile NNW
49	USGS40000829599	1/2 - 1 Mile West
50	USGS40000829307	1/2 - 1 Mile SW
51	USGS40000829723	1/2 - 1 Mile West
L52	USGS40000829387	1/2 - 1 Mile WSW
L53	USGS40000829388	1/2 - 1 Mile WSW

# GEOCHECK® - PHYSICAL SETTING SOURCE SUMMARY

## FEDERAL USGS WELL INFORMATION

MAP ID	WELL ID	LOCATION FROM TP
L54	USGS40000829389	1/2 - 1 Mile WSW
M55	USGS40000829339	1/2 - 1 Mile SW
M56	USGS40000829338	1/2 - 1 Mile SW
M57	USGS40000829341	1/2 - 1 Mile SW
M58	USGS40000829340	1/2 - 1 Mile SW
N59	USGS40000829869	1/2 - 1 Mile WNW
N60	USGS40000829870	1/2 - 1 Mile WNW
61	USGS40000829129	1/2 - 1 Mile South
62	USGS40000829500	1/2 - 1 Mile WSW
63	USGS40000829130	1/2 - 1 Mile South
N64	USGS40000829885	1/2 - 1 Mile WNW
N65	USGS40000829886	1/2 - 1 Mile WNW
66	USGS40000829390	1/2 - 1 Mile WSW
O67	USGS40000829825	1/2 - 1 Mile WNW
P68	USGS40000829309	1/2 - 1 Mile SW
P69	USGS40000829308	1/2 - 1 Mile SW
P70	USGS40000829311	1/2 - 1 Mile SW
P71	USGS40000829310	1/2 - 1 Mile SW
72	USGS40000829342	1/2 - 1 Mile WSW
O73	USGS40000829846	1/2 - 1 Mile WNW
Q74	USGS40000829579	1/2 - 1 Mile West
Q75	USGS40000829590	1/2 - 1 Mile West
76	USGS40000829501	1/2 - 1 Mile WSW
77	USGS40000829937	1/2 - 1 Mile WNW
78	USGS40000829635	1/2 - 1 Mile West
79	USGS40000829092	1/2 - 1 Mile SSW

## FEDERAL FRDS PUBLIC WATER SUPPLY SYSTEM INFORMATION

MAP ID	WELL ID	LOCATION FROM TP
G33	NY0003885	1/4 - 1/2 Mile SSE

Note: PWS System location is not always the same as well location.

## STATE DATABASE WELL INFORMATION

MAP ID	WELL ID	LOCATION FROM TP
No Wells Found		

## OTHER STATE DATABASE INFORMATION

### STATE OIL/GAS WELL INFORMATION

MAP ID	WELL ID	LOCATION FROM TP
1	NYOG80000035710	1/4 - 1/2 Mile WSW
2	NYOG80000035712	1/4 - 1/2 Mile WSW
3	NYOG80000035713	1/4 - 1/2 Mile West
A4	NYOG80000035735	1/4 - 1/2 Mile SW
A5	NYOG80000035736	1/4 - 1/2 Mile SW

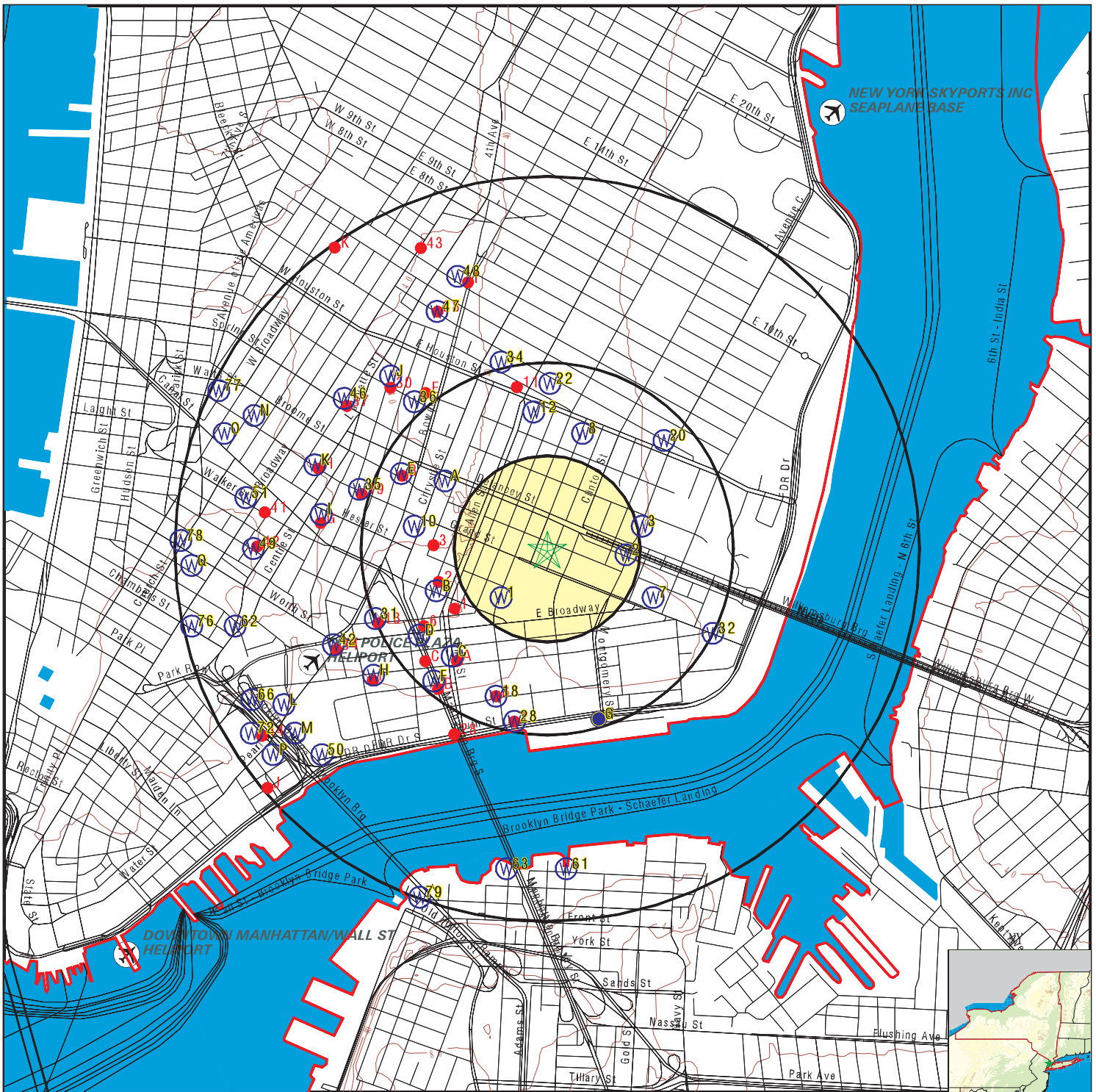
# GEOCHECK® - PHYSICAL SETTING SOURCE SUMMARY

## STATE OIL/GAS WELL INFORMATION

MAP ID	WELL ID	LOCATION FROM TP
6	NYOG80000035714	1/4 - 1/2 Mile WSW
A7	NYOG80000035721	1/4 - 1/2 Mile SW
8	NYOG80000035729	1/4 - 1/2 Mile SSW
B9	NYOG80000035728	1/4 - 1/2 Mile WNW
C10	NYOG80000035715	1/4 - 1/2 Mile SW
11	NYOG80000035667	1/4 - 1/2 Mile North
B12	NYOG80000035731	1/4 - 1/2 Mile WNW
C13	NYOG80000035737	1/4 - 1/2 Mile SW
D14	NYOG80000035719	1/4 - 1/2 Mile SW
15	NYOG80000035734	1/4 - 1/2 Mile South
D16	NYOG80000035717	1/4 - 1/2 Mile SW
D17	NYOG80000035718	1/4 - 1/2 Mile SW
18	NYOG80000035730	1/4 - 1/2 Mile WSW
19	NYOG80000035732	1/2 - 1 Mile WNW
E20	NYOG80000035800	1/2 - 1 Mile NW
E21	NYOG80000035801	1/2 - 1 Mile NW
E23	NYOG80000035805	1/2 - 1 Mile NW
E22	NYOG80000035804	1/2 - 1 Mile NW
E25	NYOG80000035799	1/2 - 1 Mile NW
E24	NYOG80000035798	1/2 - 1 Mile NW
E26	NYOG80000035802	1/2 - 1 Mile NW
E27	NYOG80000035803	1/2 - 1 Mile NW
28	NYOG80000035684	1/2 - 1 Mile SSW
F29	NYOG80000035716	1/2 - 1 Mile SW
30	NYOG80000035682	1/2 - 1 Mile NW
G31	NYOG80000035662	1/2 - 1 Mile West
G32	NYOG80000035672	1/2 - 1 Mile West
F33	NYOG80000035711	1/2 - 1 Mile SW
34	NYOG80000035733	1/2 - 1 Mile WSW
H35	NYOG80000035671	1/2 - 1 Mile WNW
H36	NYOG80000035677	1/2 - 1 Mile WNW
37	NYOG80000035680	1/2 - 1 Mile NW
38	NYOG80000035708	1/2 - 1 Mile NNW
I40	NYOG80000035707	1/2 - 1 Mile NNW
I39	NYOG80000035687	1/2 - 1 Mile NNW
41	NYOG80000035683	1/2 - 1 Mile West
42	NYOG80000035663	1/2 - 1 Mile West
43	NYOG80000035722	1/2 - 1 Mile NNW
44	NYOG80000035823	1/2 - 1 Mile WSW
J45	NYOG80000035706	1/2 - 1 Mile SW
J46	NYOG80000035705	1/2 - 1 Mile SW
K47	NYOG80000035661	1/2 - 1 Mile NW
K48	NYOG80000035660	1/2 - 1 Mile NW
J49	NYOG80000035704	1/2 - 1 Mile SW



# PHYSICAL SETTING SOURCE MAP - 4864722.2s



- County Boundary
- Major Roads
- Contour Lines
- Airports
- Earthquake epicenter, Richter 5 or greater
- Water Wells
- Public Water Supply Wells
- Cluster of Multiple Icons

- Groundwater Flow Direction
- Indeterminate Groundwater Flow at Location
- Groundwater Flow Varies at Location
- Closest Hydrogeological Data
- Oil, gas or related wells

SITE NAME: Norfolk Street  
 ADDRESS: 60 Norfolk Street  
 New York NY 10002  
 LAT/LONG: 40.716999 / 73.987508

CLIENT: Langan Engineering  
 CONTACT: Amanda Forsburg  
 INQUIRY #: 4864722.2s  
 DATE: February 28, 2017 10:18 am

# GEOCHECK® - PHYSICAL SETTING SOURCE MAP FINDINGS

Map ID  
 Direction  
 Distance  
 Elevation

Database      EDR ID Number

**1**  
**SW**      **FED USGS**      **USGS40000829539**  
**1/8 - 1/4 Mile**  
**Higher**

Org. Identifier:	USGS-NY		
Formal name:	USGS New York Water Science Center		
Monloc Identifier:	USGS-404254073592501		
Monloc name:	NY 19		
Monloc type:	Well		
Monloc desc:	Not Reported		
Huc code:	Not Reported	Drainagearea value:	Not Reported
Drainagearea Units:	Not Reported	Contrib drainagearea:	Not Reported
Contrib drainagearea units:	Not Reported	Latitude:	40.7151024
Longitude:	-73.9898613	Sourcemap scale:	24000
Horiz Acc measure:	3	Horiz Acc measure units:	seconds
Horiz Collection method:	Interpolated from map		
Horiz coord refsys:	NAD83	Vert measure val:	40
Vert measure units:	feet	Vertacc measure val:	10
Vert accmeasure units:	feet		
Vertcollection method:	Interpolated from topographic map		
Vert coord refsys:	NGVD29	Countrycode:	US
Aquifername:	Sand and gravel aquifers (glaciated regions)		
Formation type:	Sand		
Aquifer type:	Not Reported		
Construction date:	Not Reported	Welldepth:	32
Welldepth units:	ft	Wellholedepth:	Not Reported
Wellholedepth units:	Not Reported		

Ground-water levels, Number of Measurements: 0

**2**  
**East**      **FED USGS**      **USGS40000829598**  
**1/8 - 1/4 Mile**  
**Lower**

Org. Identifier:	USGS-NY		
Formal name:	USGS New York Water Science Center		
Monloc Identifier:	USGS-404300073590201		
Monloc name:	NY 159		
Monloc type:	Well		
Monloc desc:	Not Reported		
Huc code:	Not Reported	Drainagearea value:	Not Reported
Drainagearea Units:	Not Reported	Contrib drainagearea:	Not Reported
Contrib drainagearea units:	Not Reported	Latitude:	40.7167691
Longitude:	-73.9834723	Sourcemap scale:	24000
Horiz Acc measure:	3	Horiz Acc measure units:	seconds
Horiz Collection method:	Interpolated from map		
Horiz coord refsys:	NAD83	Vert measure val:	20
Vert measure units:	feet	Vertacc measure val:	10
Vert accmeasure units:	feet		
Vertcollection method:	Interpolated from topographic map		
Vert coord refsys:	NGVD29	Countrycode:	US
Aquifername:	Sand and gravel aquifers (glaciated regions)		
Formation type:	Pleistocene Series		

## GEOCHECK® - PHYSICAL SETTING SOURCE MAP FINDINGS

Aquifer type:	Not Reported	Welldepth:	60
Construction date:	Not Reported	Wellholeddepth:	Not Reported
Welldepth units:	ft		
Wellholeddepth units:	Not Reported		

Ground-water levels, Number of Measurements: 0

**3**  
**ENE**  
**1/4 - 1/2 Mile**  
**Lower**

**FED USGS      USGS40000829656**

Org. Identifier:	USGS-NY		
Formal name:	USGS New York Water Science Center		
Monloc Identifier:	USGS-404304073585901		
Monloc name:	NY 141		
Monloc type:	Well		
Monloc desc:	Not Reported		
Huc code:	Not Reported	Drainagearea value:	Not Reported
Drainagearea Units:	Not Reported	Contrib drainagearea:	Not Reported
Contrib drainagearea units:	Not Reported	Latitude:	40.7178801
Longitude:	-73.9826389	Sourcemap scale:	24000
Horiz Acc measure:	3	Horiz Acc measure units:	seconds
Horiz Collection method:	Interpolated from map		
Horiz coord refsys:	NAD83	Vert measure val:	25
Vert measure units:	feet	Vertacc measure val:	10
Vert accmeasure units:	feet		
Vertcollection method:	Interpolated from topographic map		
Vert coord refsys:	NGVD29	Countrycode:	US
Aquifername:	Sand and gravel aquifers (glaciated regions)		
Formation type:	Sand		
Aquifer type:	Not Reported		
Construction date:	Not Reported	Welldepth:	61
Welldepth units:	ft	Wellholeddepth:	Not Reported
Wellholeddepth units:	Not Reported		

Ground-water levels, Number of Measurements: 0

**A4**  
**NW**  
**1/4 - 1/2 Mile**  
**Higher**

**FED USGS      USGS40000829746**

Org. Identifier:	USGS-NY		
Formal name:	USGS New York Water Science Center		
Monloc Identifier:	USGS-404310073593401		
Monloc name:	NY 108		
Monloc type:	Well		
Monloc desc:	Not Reported		
Huc code:	Not Reported	Drainagearea value:	Not Reported
Drainagearea Units:	Not Reported	Contrib drainagearea:	Not Reported
Contrib drainagearea units:	Not Reported	Latitude:	40.7195468
Longitude:	-73.9923614	Sourcemap scale:	24000
Horiz Acc measure:	3	Horiz Acc measure units:	seconds
Horiz Collection method:	Interpolated from map		
Horiz coord refsys:	NAD83	Vert measure val:	45
Vert measure units:	feet	Vertacc measure val:	10
Vert accmeasure units:	feet		
Vertcollection method:	Interpolated from topographic map		
Vert coord refsys:	NGVD29	Countrycode:	US
Aquifername:	Not Reported		
Formation type:	Not Reported		

## GEOCHECK® - PHYSICAL SETTING SOURCE MAP FINDINGS

Aquifer type:	Not Reported	Welldepth:	402
Construction date:	Not Reported	Wellholedepth:	Not Reported
Welldepth units:	ft		
Wellholedepth units:	Not Reported		

Ground-water levels, Number of Measurements: 0

**A5  
NW  
1/4 - 1/2 Mile  
Higher**

**FED USGS      USGS40000829747**

Org. Identifier:	USGS-NY		
Formal name:	USGS New York Water Science Center		
Monloc Identifier:	USGS-404310073593402		
Monloc name:	NY 109		
Monloc type:	Well		
Monloc desc:	Not Reported		
Huc code:	Not Reported	Drainagearea value:	Not Reported
Drainagearea Units:	Not Reported	Contrib drainagearea:	Not Reported
Contrib drainagearea units:	Not Reported	Latitude:	40.7195468
Longitude:	-73.9923614	Sourcemap scale:	24000
Horiz Acc measure:	3	Horiz Acc measure units:	seconds
Horiz Collection method:	Interpolated from map		
Horiz coord refsys:	NAD83	Vert measure val:	45
Vert measure units:	feet	Vertacc measure val:	10
Vert accmeasure units:	feet		
Vertcollection method:	Interpolated from topographic map		
Vert coord refsys:	NGVD29	Countrycode:	US
Aquifername:	Not Reported		
Formation type:	Not Reported		
Aquifer type:	Not Reported		
Construction date:	Not Reported	Welldepth:	177
Welldepth units:	ft	Wellholedepth:	Not Reported
Wellholedepth units:	Not Reported		

Ground-water levels, Number of Measurements: 0

**B6  
WSW  
1/4 - 1/2 Mile  
Higher**

**FED USGS      USGS40000829562**

Org. Identifier:	USGS-NY		
Formal name:	USGS New York Water Science Center		
Monloc Identifier:	USGS-404256073593701		
Monloc name:	NY 189		
Monloc type:	Well		
Monloc desc:	ELDRIDGE ST-A		
Huc code:	Not Reported	Drainagearea value:	Not Reported
Drainagearea Units:	Not Reported	Contrib drainagearea:	Not Reported
Contrib drainagearea units:	Not Reported	Latitude:	40.7158802
Longitude:	-73.9932225	Sourcemap scale:	24000
Horiz Acc measure:	.1	Horiz Acc measure units:	seconds
Horiz Collection method:	Unknown		
Horiz coord refsys:	NAD83	Vert measure val:	43.54
Vert measure units:	feet	Vertacc measure val:	0.1
Vert accmeasure units:	feet		
Vertcollection method:	Unknown		
Vert coord refsys:	NGVD29	Countrycode:	US
Aquifername:	Not Reported		
Formation type:	Bedrock		

# GEOCHECK® - PHYSICAL SETTING SOURCE MAP FINDINGS

Aquifer type: Not Reported  
 Construction date: Not Reported  
 Welldepth units: ft  
 Wellholeddepth units: Not Reported  
 Welldepth: 600.41  
 Wellholeddepth: Not Reported

Ground-water levels, Number of Measurements: 11

Date	Feet below Surface	Feet to Sealevel	Date	Feet below Surface	Feet to Sealevel
2005-02-14		2.64	2004-11-10		3.38
2004-10-17		3.40	2004-07-26		3.75
2004-04-19		3.83	2004-02-18		3.42
2003-08-27		3.56	2003-06-24		3.56
2002-10-09		3.18	2002-07-10		2.96
2002-06-25		2.92			

**7**  
**ESE**  
**1/4 - 1/2 Mile**  
**Lower**

**FED USGS      USGS40000829538**

Org. Identifier: USGS-NY  
 Formal name: USGS New York Water Science Center  
 Monloc Identifier: USGS-404254073585701  
 Monloc name: NY 53  
 Monloc type: Well  
 Monloc desc: Not Reported  
 Huc code: Not Reported  
 Drainagearea Units: Not Reported  
 Contrib drainagearea units: Not Reported  
 Longitude: -73.9820833  
 Horiz Acc measure: 3  
 Horiz Collection method: Interpolated from map  
 Horiz coord refsys: NAD83  
 Vert measure units: feet  
 Vert accmeasure units: feet  
 Vertcollection method: Interpolated from topographic map  
 Vert coord refsys: NGVD29  
 Aquifername: Sand and gravel aquifers (glaciated regions)  
 Formation type: Sand and Gravel  
 Aquifer type: Not Reported  
 Construction date: Not Reported  
 Welldepth units: ft  
 Wellholeddepth units: Not Reported  
 Drainagearea value: Not Reported  
 Contrib drainagearea: Not Reported  
 Latitude: 40.7151024  
 Sourcemap scale: 24000  
 Horiz Acc measure units: seconds  
 Vert measure val: 30  
 Vertacc measure val: 10  
 Countrycode: US  
 Welldepth: 48  
 Wellholeddepth: Not Reported

Ground-water levels, Number of Measurements: 0

**8**  
**NNE**  
**1/4 - 1/2 Mile**  
**Lower**

**FED USGS      USGS40000829835**

Org. Identifier: USGS-NY  
 Formal name: USGS New York Water Science Center  
 Monloc Identifier: USGS-404317073591001  
 Monloc name: NY 20  
 Monloc type: Well  
 Monloc desc: Not Reported  
 Huc code: Not Reported  
 Drainagearea Units: Not Reported  
 Contrib drainagearea units: Not Reported  
 Longitude: -73.9856946  
 Drainagearea value: Not Reported  
 Contrib drainagearea: Not Reported  
 Latitude: 40.7214912  
 Sourcemap scale: 24000

## GEOCHECK® - PHYSICAL SETTING SOURCE MAP FINDINGS

Horiz Acc measure:	3	Horiz Acc measure units:	seconds
Horiz Collection method:	Interpolated from map		
Horiz coord refsys:	NAD83	Vert measure val:	30
Vert measure units:	feet	Vertacc measure val:	10
Vert accmeasure units:	feet		
Vertcollection method:	Interpolated from topographic map		
Vert coord refsys:	NGVD29	Countrycode:	US
Aquifername:	Sand and gravel aquifers (glaciated regions)		
Formation type:	Sand		
Aquifer type:	Not Reported		
Construction date:	Not Reported	Welldepth:	43
Welldepth units:	ft	Wellholedepth:	Not Reported
Wellholedepth units:	Not Reported		

Ground-water levels, Number of Measurements: 0

**B9**  
**WSW**  
**1/4 - 1/2 Mile**  
**Higher**

**FED USGS      USGS40000829530**

Org. Identifier:	USGS-NY		
Formal name:	USGS New York Water Science Center		
Monloc Identifier:	USGS-404253073593601		
Monloc name:	NY 201		
Monloc type:	Well		
Monloc desc:	ALLEN ST-A		
Huc code:	Not Reported	Drainagearea value:	Not Reported
Drainagearea Units:	Not Reported	Contrib drainagearea:	Not Reported
Contrib drainagearea units:	Not Reported	Latitude:	40.7148524
Longitude:	-73.9931392	Sourcemap scale:	24000
Horiz Acc measure:	.1	Horiz Acc measure units:	seconds
Horiz Collection method:	Transit, theodolite, or other surveying method		
Horiz coord refsys:	NAD83	Vert measure val:	42.26
Vert measure units:	feet	Vertacc measure val:	0.1
Vert accmeasure units:	feet		
Vertcollection method:	Level or other surveying method		
Vert coord refsys:	NGVD29	Countrycode:	US
Aquifername:	Not Reported		
Formation type:	Bedrock		
Aquifer type:	Not Reported		
Construction date:	Not Reported	Welldepth:	600
Welldepth units:	ft	Wellholedepth:	Not Reported
Wellholedepth units:	Not Reported		

Ground-water levels, Number of Measurements: 7

Date	Feet below Surface	Feet to Sealevel	Date	Feet below Surface	Feet to Sealevel
2005-02-14		3.15	2004-11-10		2.65
2004-10-14		2.25	2004-10-07		4.25
2004-07-26		4.31	2004-04-19		4.17
2004-02-18		4.05			

**10**  
**West**  
**1/4 - 1/2 Mile**  
**Higher**

**FED USGS      USGS40000829657**

## GEOCHECK® - PHYSICAL SETTING SOURCE MAP FINDINGS

Org. Identifier:	USGS-NY		
Formal name:	USGS New York Water Science Center		
Monloc Identifier:	USGS-404304073594101		
Monloc name:	NY 148		
Monloc type:	Well		
Monloc desc:	Not Reported		
Huc code:	Not Reported	Drainagearea value:	Not Reported
Drainagearea Units:	Not Reported	Contrib drainagearea:	Not Reported
Contrib drainagearea units:	Not Reported	Latitude:	40.7178801
Longitude:	-73.9943059	Sourcemap scale:	24000
Horiz Acc measure:	3	Horiz Acc measure units:	seconds
Horiz Collection method:	Interpolated from map		
Horiz coord refsys:	NAD83	Vert measure val:	40
Vert measure units:	feet	Vertacc measure val:	10
Vert accmeasure units:	feet		
Vertcollection method:	Interpolated from topographic map		
Vert coord refsys:	NGVD29	Countrycode:	US
Aquifername:	Sand and gravel aquifers (glaciated regions)		
Formation type:	Sand		
Aquifer type:	Not Reported		
Construction date:	Not Reported	Welldepth:	35
Welldepth units:	ft	Wellholedepth:	Not Reported
Wellholedepth units:	Not Reported		

Ground-water levels, Number of Measurements: 0

**A11  
WNW  
1/4 - 1/2 Mile  
Higher**

**FED USGS      USGS40000829748**

Org. Identifier:	USGS-NY		
Formal name:	USGS New York Water Science Center		
Monloc Identifier:	USGS-404310073593701		
Monloc name:	NY 175		
Monloc type:	Well		
Monloc desc:	FORSYTH ST-A		
Huc code:	Not Reported	Drainagearea value:	Not Reported
Drainagearea Units:	Not Reported	Contrib drainagearea:	Not Reported
Contrib drainagearea units:	Not Reported	Latitude:	40.7198245
Longitude:	-73.9934726	Sourcemap scale:	24000
Horiz Acc measure:	.1	Horiz Acc measure units:	seconds
Horiz Collection method:	Unknown		
Horiz coord refsys:	NAD83	Vert measure val:	40.31
Vert measure units:	feet	Vertacc measure val:	0.1
Vert accmeasure units:	feet		
Vertcollection method:	Unknown		
Vert coord refsys:	NGVD29	Countrycode:	US
Aquifername:	Not Reported		
Formation type:	Bedrock		
Aquifer type:	Not Reported		
Construction date:	Not Reported	Welldepth:	600.87
Welldepth units:	ft	Wellholedepth:	Not Reported
Wellholedepth units:	Not Reported		

## GEOCHECK® - PHYSICAL SETTING SOURCE MAP FINDINGS

Ground-water levels, Number of Measurements: 3

Date	Feet below Surface	Feet to Sealevel	Date	Feet below Surface	Feet to Sealevel
2002-10-09		3.24	2002-07-09		3.11
2002-06-25		3.08			

**12  
North  
1/4 - 1/2 Mile  
Higher**

**FED USGS**

**USGS40000829884**

Org. Identifier:	USGS-NY			
Formal name:	USGS New York Water Science Center			
Monloc Identifier:	USGS-404320073591901			
Monloc name:	NY 18			
Monloc type:	Well			
Monloc desc:	Not Reported			
Huc code:	Not Reported		Drainagearea value:	Not Reported
Drainagearea Units:	Not Reported		Contrib drainagearea:	Not Reported
Contrib drainagearea units:	Not Reported		Latitude:	40.7223245
Longitude:	-73.9881946		Sourcemap scale:	24000
Horiz Acc measure:	3		Horiz Acc measure units:	seconds
Horiz Collection method:	Interpolated from map			
Horiz coord refsys:	NAD83		Vert measure val:	40
Vert measure units:	feet		Vertacc measure val:	10
Vert accmeasure units:	feet			
Vertcollection method:	Interpolated from topographic map			
Vert coord refsys:	NGVD29		Countrycode:	US
Aquifername:	Sand and gravel aquifers (glaciated regions)			
Formation type:	Sand			
Aquifer type:	Not Reported			
Construction date:	Not Reported		Welldepth:	46
Welldepth units:	ft		Wellholedepth:	Not Reported
Wellholedepth units:	Not Reported			

Ground-water levels, Number of Measurements: 0

**C13  
SW  
1/4 - 1/2 Mile  
Higher**

**FED USGS**

**USGS40000829453**

Org. Identifier:	USGS-NY			
Formal name:	USGS New York Water Science Center			
Monloc Identifier:	USGS-404245073593301			
Monloc name:	NY 174. 1			
Monloc type:	Well			
Monloc desc:	PIKE ST-B			
Huc code:	02030101		Drainagearea value:	Not Reported
Drainagearea Units:	Not Reported		Contrib drainagearea:	Not Reported
Contrib drainagearea units:	Not Reported		Latitude:	40.7128386
Longitude:	-73.992228		Sourcemap scale:	24000
Horiz Acc measure:	.01		Horiz Acc measure units:	seconds
Horiz Collection method:	Transit, theodolite, or other surveying method			
Horiz coord refsys:	NAD83		Vert measure val:	33.00
Vert measure units:	feet		Vertacc measure val:	.01
Vert accmeasure units:	feet			
Vertcollection method:	Level or other surveying method			
Vert coord refsys:	NGVD29		Countrycode:	US
Aquifername:	New England crystalline-rock aquifers			
Formation type:	Basement Complex			



## GEOCHECK® - PHYSICAL SETTING SOURCE MAP FINDINGS

Aquifer type: Not Reported  
 Construction date: 20020816  
 Welldepth units: ft  
 Wellholeddepth units: ft  
 Welldepth: 601.5  
 Wellholeddepth: 601.5

Ground-water levels, Number of Measurements: 18

Date	Feet below Surface	Feet to Sealevel	Date	Feet below Surface	Feet to Sealevel
2005-02-09		2.06	2004-11-29		1.69
2004-11-10		0.99	2004-10-13		1.40
2004-10-04		2.63	2004-07-26		2.50
2004-06-28		2.33	2004-04-19		2.59
2004-02-18		2.33	2004-01-07		1.81
2003-11-21		2.26			
Note: Water level was affected by tide stage.					
2003-10-08		2.29			
Note: Water level was affected by tide stage.					
2003-10-01		2.60			
Note: Water level was affected by tide stage.					
2003-09-18		2.70			
Note: Water level was affected by tide stage.					
2003-09-15		2.58			
Note: Water level was affected by tide stage.					
2003-08-27		2.30			
Note: Water level was affected by tide stage.					
2003-06-24		2.58			
Note: Water level was affected by tide stage.					
2002-10-09		2.69			

**C14**  
**SW**  
**1/4 - 1/2 Mile**  
**Lower**

FED USGS USGS40000829434

Org. Identifier: USGS-NY  
 Formal name: USGS New York Water Science Center  
 Monloc Identifier: USGS-404244073593101  
 Monloc name: NY 196. 1  
 Monloc type: Well  
 Monloc desc: MADISON ST-A  
 Huc code: 02030101  
 Drainagearea Units: Not Reported  
 Contrib drainagearea units: Not Reported  
 Longitude: -73.991728  
 Horiz Acc measure: .01  
 Horiz Collection method: Transit, theodolite, or other surveying method  
 Horiz coord refsys: NAD83  
 Vert measure units: feet  
 Vert accmeasure units: feet  
 Vertcollection method: Level or other surveying method  
 Vert coord refsys: NGVD29  
 Aquifername: New England crystalline-rock aquifers  
 Formation type: Basement Complex  
 Drainagearea value: Not Reported  
 Contrib drainagearea: Not Reported  
 Latitude: 40.7124052  
 Sourcemap scale: 24000  
 Horiz Acc measure units: seconds  
 Vert measure val: 28.91  
 Vertacc measure val: .01  
 Countrycode: US

## GEOCHECK® - PHYSICAL SETTING SOURCE MAP FINDINGS

Aquifer type: Not Reported  
 Construction date: 20020705  
 Welldepth units: ft  
 Wellholedepth units: ft  
 Welldepth: 600.2  
 Wellholedepth: 600.2

Ground-water levels, Number of Measurements: 10

Date	Feet below Surface	Feet to Sealevel	Date	Feet below Surface	Feet to Sealevel
2005-02-09		1.21			
Note: Water level was affected by tide stage.					
2004-11-10		0.76			
Note: Water level was affected by tide stage.					
2004-10-04		1.73	2004-07-26		0.83
2004-04-19		3.36	2004-02-18		1.07
2003-09-15		1.71			
Note: Water level was affected by tide stage.					
2003-08-27		4.49			
Note: Water level was affected by tide stage.					
2003-01-09		4.73	2002-10-09		5.72

**C15**  
**SW**  
**1/4 - 1/2 Mile**  
**Higher**

**FED USGS USGS40000829459**

Org. Identifier: USGS-NY	
Formal name: USGS New York Water Science Center	
Monloc Identifier: USGS-404246073593501	
Monloc name: NY 187	
Monloc type: Well	
Monloc desc: PIKE ST-A	
Huc code: Not Reported	Drainagearea value: Not Reported
Drainagearea Units: Not Reported	Contrib drainagearea: Not Reported
Contrib drainagearea units: Not Reported	Latitude: 40.7130191
Longitude: -73.9927503	Sourcemap scale: 24000
Horiz Acc measure: .1	Horiz Acc measure units: seconds
Horiz Collection method: Unknown	
Horiz coord refs: NAD83	Vert measure val: 35.10
Vert measure units: feet	Vertacc measure val: 0.1
Vert accmeasure units: feet	
Vertcollection method: Unknown	
Vert coord refs: NGVD29	Countrycode: US
Aquifername: Not Reported	
Formation type: Bedrock	
Aquifer type: Not Reported	
Construction date: Not Reported	Welldepth: 603.07
Welldepth units: ft	Wellholedepth: Not Reported
Wellholedepth units: Not Reported	

Ground-water levels, Number of Measurements: 12

Date	Feet below Surface	Feet to Sealevel	Date	Feet below Surface	Feet to Sealevel
2005-02-09		1.32	2004-11-10		1.45
2004-07-26		1.54	2004-04-19		4.68
2004-02-18		4.13			
2003-10-22		4.44			
Note: Water level was affected by tide stage.					

## GEOCHECK® - PHYSICAL SETTING SOURCE MAP FINDINGS

Ground-water levels, continued.

Date	Feet below Surface	Feet to Sealevel	Date	Feet below Surface	Feet to Sealevel
2003-10-22		4.43			
Note: Water level was affected by tide stage.					
2003-09-15		4.70			
Note: Water level was affected by tide stage.					
2003-08-27		4.56			
Note: Water level was affected by tide stage.					
2003-06-24		4.80			
Note: Water level was affected by tide stage.					
2002-10-09		4.84	2002-06-25		4.57

**C16**  
**SW**  
**1/4 - 1/2 Mile**  
**Higher**

**FED USGS**

**USGS40000829460**

Org. Identifier:	USGS-NY		
Formal name:	USGS New York Water Science Center		
Monloc Identifier:	USGS-404246073593502		
Monloc name:	NY 238. 1		
Monloc type:	Well		
Monloc desc:	PIKE-W		
Huc code:	02030101	Drainagearea value:	Not Reported
Drainagearea Units:	Not Reported	Contrib drainagearea:	Not Reported
Contrib drainagearea units:	Not Reported	Latitude:	40.7130191
Longitude:	-73.9927503	Sourcemap scale:	24000
Horiz Acc measure:	.1	Horiz Acc measure units:	seconds
Horiz Collection method:	Transit, theodolite, or other surveying method		
Horiz coord refsys:	NAD83	Vert measure val:	35.10
Vert measure units:	feet	Vertacc measure val:	0.1
Vert accmeasure units:	feet		
Vertcollection method:	Level or other surveying method		
Vert coord refsys:	NGVD29	Countrycode:	US
Aquifername:	Sand and gravel aquifers (glaciated regions)		
Formation type:	Pleistocene Series		
Aquifer type:	Not Reported		
Construction date:	Not Reported	Welldepth:	34.92
Welldepth units:	ft	Wellholedepth:	Not Reported
Wellholedepth units:	Not Reported		

Ground-water levels, Number of Measurements: 0

**D17**  
**WSW**  
**1/4 - 1/2 Mile**  
**Higher**

**FED USGS**

**USGS40000829499**

Org. Identifier:	USGS-NY		
Formal name:	USGS New York Water Science Center		
Monloc Identifier:	USGS-404250073593901		
Monloc name:	NY 182		
Monloc type:	Well		
Monloc desc:	FORSYTH ST-B		
Huc code:	Not Reported	Drainagearea value:	Not Reported
Drainagearea Units:	Not Reported	Contrib drainagearea:	Not Reported
Contrib drainagearea units:	Not Reported	Latitude:	40.714158
Longitude:	-73.9939726	Sourcemap scale:	24000

## GEOCHECK® - PHYSICAL SETTING SOURCE MAP FINDINGS

Horiz Acc measure:	.1	Horiz Acc measure units:	seconds
Horiz Collection method:	Unknown		
Horiz coord refsys:	NAD83	Vert measure val:	38.50
Vert measure units:	feet	Vertacc measure val:	0.1
Vert accmeasure units:	feet		
Vertcollection method:	Unknown		
Vert coord refsys:	NGVD29	Countrycode:	US
Aquifername:	Not Reported		
Formation type:	Bedrock		
Aquifer type:	Not Reported		
Construction date:	Not Reported	Welldepth:	600
Welldepth units:	ft	Wellholedepth:	Not Reported
Wellholedepth units:	Not Reported		

Ground-water levels, Number of Measurements: 11

Date	Feet below Surface	Feet to Sealevel	Date	Feet below Surface	Feet to Sealevel
2005-02-14		-0.02	2004-11-10		1.27
2004-10-13		2.25	2004-07-26		2.37
2004-04-19		2.45	2004-02-18		2.07
2003-08-27		1.58	2003-06-24		2.69
2002-10-09		2.61	2002-07-10		2.27
2002-06-25		2.19			

**18**  
**SSW**  
**1/4 - 1/2 Mile**  
**Lower**

**FED USGS USGS40000829398**

Org. Identifier:	USGS-NY		
Formal name:	USGS New York Water Science Center		
Monloc Identifier:	USGS-404240073592501		
Monloc name:	NY 190. 1		
Monloc type:	Well		
Monloc desc:	CHERRY ST-A		
Huc code:	02030101	Drainagearea value:	Not Reported
Drainagearea Units:	Not Reported	Contrib drainagearea:	Not Reported
Contrib drainagearea units:	Not Reported	Latitude:	40.7112636
Longitude:	-73.9901197	Sourcemap scale:	24000
Horiz Acc measure:	.01	Horiz Acc measure units:	seconds
Horiz Collection method:	Transit, theodolite, or other surveying method		
Horiz coord refsys:	NAD83	Vert measure val:	12.99
Vert measure units:	feet	Vertacc measure val:	.01
Vert accmeasure units:	feet		
Vertcollection method:	Level or other surveying method		
Vert coord refsys:	NGVD29	Countrycode:	US
Aquifername:	New England crystalline-rock aquifers		
Formation type:	Basement Complex		
Aquifer type:	Not Reported		
Construction date:	20020726	Welldepth:	600
Welldepth units:	ft	Wellholedepth:	600
Wellholedepth units:	ft		

Ground-water levels, Number of Measurements: 11

Date	Feet below Surface	Feet to Sealevel	Date	Feet below Surface	Feet to Sealevel
2005-02-09		2.06	2004-11-10		1.54

## GEOCHECK® - PHYSICAL SETTING SOURCE MAP FINDINGS

Ground-water levels, continued.

Date	Feet below Surface	Feet to Sealevel	Date	Feet below Surface	Feet to Sealevel
2004-07-26		1.39	2004-04-19		1.71
2004-02-18		1.13			
2003-10-01		2.56			
Note: Water level was affected by tide stage.					
2003-09-15		2.56			
Note: Water level was affected by tide stage.					
2003-08-27		1.16			
Note: Water level was affected by tide stage.					
2003-06-24		1.43			
Note: Water level was affected by tide stage.					
2003-01-09		4.55	2002-10-09		5.53

**E19  
WNW  
1/4 - 1/2 Mile  
Higher**

**FED USGS**

**USGS40000829749**

Org. Identifier:	USGS-NY		
Formal name:	USGS New York Water Science Center		
Monloc Identifier:	USGS-404310073594201		
Monloc name:	NY 169. 1		
Monloc type:	Well		
Monloc desc:	BROOME STREET-B		
Huc code:	02030101	Drainagearea value:	Not Reported
Drainagearea Units:	Not Reported	Contrib drainagearea:	Not Reported
Contrib drainagearea units:	Not Reported	Latitude:	40.7197245
Longitude:	-73.9947087	Sourcemap scale:	24000
Horiz Acc measure:	.01	Horiz Acc measure units:	seconds
Horiz Collection method:	Transit, theodolite, or other surveying method		
Horiz coord refs:	NAD83	Vert measure val:	38.57
Vert measure units:	feet	Vertacc measure val:	.01
Vert accmeasure units:	feet		
Vertcollection method:	Level or other surveying method		
Vert coord refs:	NGVD29	Countrycode:	US
Aquifername:	New England crystalline-rock aquifers		
Formation type:	Basement Complex		
Aquifer type:	Not Reported		
Construction date:	20010405	Welldepth:	664.82
Welldepth units:	ft	Wellholedepth:	664.82
Wellholedepth units:	ft		

Ground-water levels, Number of Measurements: 12

Date	Feet below Surface	Feet to Sealevel	Date	Feet below Surface	Feet to Sealevel
2005-02-14		4.15	2004-11-10		5.67
2004-07-26		6.06	2004-04-19		5.71
2004-02-18		5.50	2003-09-24		5.99
2003-08-27		6.19	2003-06-24		6.15
2002-10-09		5.81	2002-06-25		6.09
2002-04-03		6.03	2002-01-09		5.90

## GEOCHECK® - PHYSICAL SETTING SOURCE MAP FINDINGS

Map ID  
Direction  
Distance  
Elevation

Database      EDR ID Number

**20**  
**NE**  
**1/4 - 1/2 Mile**  
**Lower**

**FED USGS      USGS40000829824**

Org. Identifier:	USGS-NY		
Formal name:	USGS New York Water Science Center		
Monloc Identifier:	USGS-404316073585501		
Monloc name:	NY 77		
Monloc type:	Well		
Monloc desc:	Not Reported		
Huc code:	Not Reported	Drainagearea value:	Not Reported
Drainagearea Units:	Not Reported	Contrib drainagearea:	Not Reported
Contrib drainagearea units:	Not Reported	Latitude:	40.7212134
Longitude:	-73.9815278	Sourcemap scale:	24000
Horiz Acc measure:	3	Horiz Acc measure units:	seconds
Horiz Collection method:	Interpolated from map		
Horiz coord refsys:	NAD83	Vert measure val:	20
Vert measure units:	feet	Vertacc measure val:	10
Vert accmeasure units:	feet		
Vertcollection method:	Interpolated from topographic map		
Vert coord refsys:	NGVD29	Countrycode:	US
Aquifername:	Sand and gravel aquifers (glaciated regions)		
Formation type:	Sand		
Aquifer type:	Not Reported		
Construction date:	Not Reported	Welldepth:	60
Welldepth units:	ft	Wellholedepth:	Not Reported
Wellholedepth units:	Not Reported		

Ground-water levels, Number of Measurements: 0

**D21**  
**SW**  
**1/4 - 1/2 Mile**  
**Higher**

**FED USGS      USGS40000829461**

Org. Identifier:	USGS-NY		
Formal name:	USGS New York Water Science Center		
Monloc Identifier:	USGS-404246073594001		
Monloc name:	NY 200		
Monloc type:	Well		
Monloc desc:	HENRY ST-A		
Huc code:	Not Reported	Drainagearea value:	Not Reported
Drainagearea Units:	Not Reported	Contrib drainagearea:	Not Reported
Contrib drainagearea units:	Not Reported	Latitude:	40.7131302
Longitude:	-73.9941392	Sourcemap scale:	24000
Horiz Acc measure:	.1	Horiz Acc measure units:	seconds
Horiz Collection method:	Unknown		
Horiz coord refsys:	NAD83	Vert measure val:	36.09
Vert measure units:	feet	Vertacc measure val:	0.1
Vert accmeasure units:	feet		
Vertcollection method:	Unknown		
Vert coord refsys:	NGVD29	Countrycode:	US
Aquifername:	Not Reported		
Formation type:	Bedrock		

## GEOCHECK® - PHYSICAL SETTING SOURCE MAP FINDINGS

Aquifer type: Not Reported  
 Construction date: Not Reported  
 Welldepth units: ft  
 Wellholeddepth units: Not Reported  
 Welldepth: 604.65  
 Wellholeddepth: Not Reported

Ground-water levels, Number of Measurements: 4

Date	Feet below Surface	Feet to Sealevel	Date	Feet below Surface	Feet to Sealevel
2002-10-09		2.44	2002-07-09		2.07
2002-06-25		1.96	2002-04-03		2.17

**22**  
**North**  
**1/4 - 1/2 Mile**  
**Higher**

**FED USGS USGS40000829947**

Org. Identifier: USGS-NY  
 Formal name: USGS New York Water Science Center  
 Monloc Identifier: USGS-404324073591601  
 Monloc name: NY 67  
 Monloc type: Well  
 Monloc desc: Not Reported  
 Huc code: Not Reported  
 Drainagearea Units: Not Reported  
 Contrib drainagearea units: Not Reported  
 Longitude: -73.9873613  
 Horiz Acc measure: 3  
 Horiz Collection method: Interpolated from map  
 Horiz coord refsys: NAD83  
 Vert measure units: feet  
 Vert accmeasure units: feet  
 Vertcollection method: Interpolated from topographic map  
 Vert coord refsys: NGVD29  
 Aquifername: Sand and gravel aquifers (glaciated regions)  
 Formation type: Sand  
 Aquifer type: Not Reported  
 Construction date: Not Reported  
 Welldepth units: ft  
 Wellholeddepth units: Not Reported  
 Drainagearea value: Not Reported  
 Contrib drainagearea: Not Reported  
 Latitude: 40.7234356  
 Sourcemap scale: 24000  
 Horiz Acc measure units: seconds  
 Vert measure val: 35  
 Vertacc measure val: 10  
 Countrycode: US  
 Welldepth: 22  
 Wellholeddepth: Not Reported

Ground-water levels, Number of Measurements: 0

**F23**  
**SW**  
**1/4 - 1/2 Mile**  
**Lower**

**FED USGS USGS40000829429**

Org. Identifier: USGS-NY  
 Formal name: USGS New York Water Science Center  
 Monloc Identifier: USGS-404243073593801  
 Monloc name: NY 217. 1  
 Monloc type: Well  
 Monloc desc: MADISON ST-B  
 Huc code: 02030101  
 Drainagearea Units: Not Reported  
 Contrib drainagearea units: Not Reported  
 Longitude: -73.9935198  
 Drainagearea value: Not Reported  
 Contrib drainagearea: Not Reported  
 Latitude: 40.7123108  
 Sourcemap scale: 24000

## GEOCHECK® - PHYSICAL SETTING SOURCE MAP FINDINGS

Horiz Acc measure:	.01	Horiz Acc measure units:	seconds
Horiz Collection method:	Transit, theodolite, or other surveying method		
Horiz coord refsys:	NAD83	Vert measure val:	33.20
Vert measure units:	feet	Vertacc measure val:	.01
Vert accmeasure units:	feet		
Vertcollection method:	Level or other surveying method		
Vert coord refsys:	NGVD29	Countrycode:	US
Aquifername:	New England crystalline-rock aquifers		
Formation type:	Basement Complex		
Aquifer type:	Not Reported		
Construction date:	20020906	Welldepth:	603
Welldepth units:	ft	Wellholedepth:	603
Wellholedepth units:	ft		

Ground-water levels, Number of Measurements: 6

Date	Feet below Surface	Feet to Sealevel	Date	Feet below Surface	Feet to Sealevel
2005-02-14		1.28	2004-11-10		1.38
2004-10-07		5.30	2004-07-26		5.48
2004-04-19		5.52	2004-02-18		5.38

**G24**  
**SSE**  
**1/4 - 1/2 Mile**  
**Lower**

**FED USGS USGS40000829374**

Org. Identifier:	USGS-NY		
Formal name:	USGS New York Water Science Center		
Monloc Identifier:	USGS-404238073590801		
Monloc name:	NY 153		
Monloc type:	Well		
Monloc desc:	Not Reported		
Huc code:	Not Reported	Drainagearea value:	Not Reported
Drainagearea Units:	Not Reported	Contrib drainagearea:	Not Reported
Contrib drainagearea units:	Not Reported	Latitude:	40.7106581
Longitude:	-73.985139	Sourcemap scale:	24000
Horiz Acc measure:	3	Horiz Acc measure units:	seconds
Horiz Collection method:	Interpolated from map		
Horiz coord refsys:	NAD83	Vert measure val:	20
Vert measure units:	feet	Vertacc measure val:	10
Vert accmeasure units:	feet		
Vertcollection method:	Interpolated from topographic map		
Vert coord refsys:	NGVD29	Countrycode:	US
Aquifername:	Sand and gravel aquifers (glaciated regions)		
Formation type:	Sand		
Aquifer type:	Not Reported		
Construction date:	Not Reported	Welldepth:	60
Welldepth units:	ft	Wellholedepth:	Not Reported
Wellholedepth units:	Not Reported		

Ground-water levels, Number of Measurements: 0

**E25**  
**WNW**  
**1/4 - 1/2 Mile**  
**Higher**

**FED USGS USGS40000829780**



## GEOCHECK® - PHYSICAL SETTING SOURCE MAP FINDINGS

Org. Identifier: USGS-NY  
 Formal name: USGS New York Water Science Center  
 Monloc Identifier: USGS-404312073594401  
 Monloc name: NY 178. 1  
 Monloc type: Well  
 Monloc desc: ELIZABETH ST-A  
 Huc code: 02030101  
 Drainagearea Units: Not Reported  
 Contrib drainagearea units: Not Reported  
 Longitude: -73.9952337  
 Horiz Acc measure: .01  
 Horiz Collection method: Transit, theodolite, or other surveying method  
 Horiz coord refsys: NAD83  
 Vert measure units: feet  
 Vert accmeasure units: feet  
 Vertcollection method: Level or other surveying method  
 Vert coord refsys: NGVD29  
 Aquifername: New England crystalline-rock aquifers  
 Formation type: Basement Complex  
 Aquifer type: Not Reported  
 Construction date: 20020718  
 Welldepth units: ft  
 Wellholedepth units: ft

Drainagearea value: Not Reported  
 Contrib drainagearea: Not Reported  
 Latitude: 40.7201329  
 Sourcemap scale: 24000  
 Horiz Acc measure units: seconds  
 Vert measure val: 37.88  
 Vertacc measure val: .01  
 Countrycode: US  
 Welldepth: 600  
 Wellholedepth: 600

Ground-water levels, Number of Measurements: 9

Date	Feet below Surface	Feet to Sealevel	Date	Feet below Surface	Feet to Sealevel
2005-02-14		2.18	2004-11-10		4.24
2004-07-26		4.57	2004-04-19		4.30
2004-02-18		4.08	2003-09-24		4.02
2003-08-27		4.23	2003-06-24		4.24
2002-10-09		3.77			

**F26**  
**SW**  
**1/4 - 1/2 Mile**  
**Lower**

**FED USGS      USGS40000829419**

Org. Identifier: USGS-NY  
 Formal name: USGS New York Water Science Center  
 Monloc Identifier: USGS-404242073593701  
 Monloc name: NY 188  
 Monloc type: Well  
 Monloc desc: MONROE ST-3  
 Huc code: Not Reported  
 Drainagearea Units: Not Reported  
 Contrib drainagearea units: Not Reported  
 Longitude: -73.9932225  
 Horiz Acc measure: .1  
 Horiz Collection method: Unknown  
 Horiz coord refsys: NAD83  
 Vert measure units: feet  
 Vert accmeasure units: feet  
 Vertcollection method: Level or other surveying method  
 Vert coord refsys: NGVD29  
 Aquifername: Not Reported  
 Formation type: Bedrock

Drainagearea value: Not Reported  
 Contrib drainagearea: Not Reported  
 Latitude: 40.7118525  
 Sourcemap scale: 24000  
 Horiz Acc measure units: seconds  
 Vert measure val: 28.34  
 Vertacc measure val: 0.1  
 Countrycode: US

# GEOCHECK® - PHYSICAL SETTING SOURCE MAP FINDINGS

Aquifer type: Not Reported  
 Construction date: Not Reported  
 Welldepth units: ft  
 Wellholeddepth units: Not Reported  
 Welldepth: 679.09  
 Wellholeddepth: Not Reported

Ground-water levels, Number of Measurements: 9

Date	Feet below Surface	Feet to Sealevel	Date	Feet below Surface	Feet to Sealevel
2005-02-14		1.42	2004-04-19		4.24
2004-02-18		1.89	2003-08-27		2.13
2003-06-24		2.36	2003-01-08		3.36
2002-10-09		3.61	2002-06-25		3.40
2002-04-03		4.44			

**F27**  
**SW**  
**1/4 - 1/2 Mile**  
**Lower**

FED USGS USGS40000829420

Org. Identifier: USGS-NY  
 Formal name: USGS New York Water Science Center  
 Monloc Identifier: USGS-404242073593702  
 Monloc name: NY 194  
 Monloc type: Well  
 Monloc desc: MONROE STREET-4  
 Huc code: Not Reported  
 Drainagearea Units: Not Reported  
 Contrib drainagearea units: Not Reported  
 Longitude: -73.9931948  
 Horiz Acc measure: 1  
 Horiz Collection method: Unknown  
 Horiz coord refsys: NAD83  
 Vert measure units: feet  
 Vert accmeasure units: feet  
 Vertcollection method: Level or other surveying method  
 Vert coord refsys: NGVD29  
 Aquifername: Not Reported  
 Formation type: Bedrock  
 Aquifer type: Not Reported  
 Construction date: Not Reported  
 Welldepth units: ft  
 Wellholeddepth units: Not Reported  
 Drainagearea value: Not Reported  
 Contrib drainagearea: Not Reported  
 Latitude: 40.7117691  
 Sourcemap scale: 24000  
 Horiz Acc measure units: minutes  
 Vert measure val: 28.57  
 Vertacc measure val: 0.1  
 Countrycode: US  
 Welldepth: 214.22  
 Wellholeddepth: Not Reported

Ground-water levels, Number of Measurements: 10

Date	Feet below Surface	Feet to Sealevel	Date	Feet below Surface	Feet to Sealevel
2004-11-29		1.33	2004-10-19		2.29
2004-08-25		2.04	2004-02-18		1.81
2003-09-15		2.54			
Note: Water level was affected by tide stage.					
2003-08-27		2.37	2003-06-24		2.16
2002-10-09		2.41	2002-06-25		1.78
2002-04-03		1.96			

# GEOCHECK® - PHYSICAL SETTING SOURCE MAP FINDINGS

Map ID  
 Direction  
 Distance  
 Elevation

Database      EDR ID Number

**28**  
**South**  
**1/4 - 1/2 Mile**  
**Lower**

**FED USGS      USGS40000829353**

Org. Identifier:	USGS-NY		
Formal name:	USGS New York Water Science Center		
Monloc Identifier:	USGS-404236073592201		
Monloc name:	NY 177. 1		
Monloc type:	Well		
Monloc desc:	SOUTH ST-A		
Huc code:	02030101	Drainagearea value:	Not Reported
Drainagearea Units:	Not Reported	Contrib drainagearea:	Not Reported
Contrib drainagearea units:	Not Reported	Latitude:	40.7102831
Longitude:	-73.9891808	Sourcemap scale:	24000
Horiz Acc measure:	.01	Horiz Acc measure units:	seconds
Horiz Collection method:	Transit, theodolite, or other surveying method		
Horiz coord refsys:	NAD83	Vert measure val:	6.25
Vert measure units:	feet	Vertacc measure val:	.01
Vert accmeasure units:	feet		
Vertcollection method:	Level or other surveying method		
Vert coord refsys:	NGVD29	Countrycode:	US
Aquifername:	New England crystalline-rock aquifers		
Formation type:	Basement Complex		
Aquifer type:	Not Reported		
Construction date:	20020603	Welldepth:	600
Welldepth units:	ft	Wellholedepth:	600
Wellholedepth units:	ft		

Ground-water levels, Number of Measurements: 19

Date	Feet below Surface	Feet to Sealevel	Date	Feet below Surface	Feet to Sealevel
2005-02-09		5.65	2004-11-29		4.50
2004-11-10		4.39	2004-07-26		4.23
2004-06-28		2.55	2004-04-19		5.80
2004-02-18		4.10	2004-01-07		1.26
2003-11-21		2.08			
Note: Water level was affected by tide stage.					
2003-10-08		1.10			
Note: Water level was affected by tide stage.					
2003-10-01		2.68			
Note: Water level was affected by tide stage.					
2003-09-29		5.39			
Note: Water level was affected by tide stage.					
2003-09-19		4.67			
Note: Water level was affected by tide stage.					
2003-09-15		5.34			
Note: Water level was affected by tide stage.					
2003-08-27		2.69			
Note: Water level was affected by tide stage.					
2003-06-24		3.02			
Note: Water level was affected by tide stage.					
2003-01-09		3.14	2002-10-09		4.20
2002-06-25		2.48			

# GEOCHECK® - PHYSICAL SETTING SOURCE MAP FINDINGS

Map ID  
Direction  
Distance  
Elevation

Database      EDR ID Number

**F29**  
**SW**  
**1/4 - 1/2 Mile**  
**Lower**

**FED USGS      USGS40000829410**

Org. Identifier:	USGS-NY		
Formal name:	USGS New York Water Science Center		
Monloc Identifier:	USGS-404241073593701		
Monloc name:	NY 173		
Monloc type:	Well		
Monloc desc:	MONROE ST-1		
Huc code:	Not Reported	Drainagearea value:	Not Reported
Drainagearea Units:	Not Reported	Contrib drainagearea:	Not Reported
Contrib drainagearea units:	Not Reported	Latitude:	40.7117414
Longitude:	-73.9933614	Sourcemap scale:	24000
Horiz Acc measure:	.1	Horiz Acc measure units:	seconds
Horiz Collection method:	Unknown		
Horiz coord refsys:	NAD83	Vert measure val:	27.39
Vert measure units:	feet	Vertacc measure val:	.01
Vert accmeasure units:	feet		
Vertcollection method:	Level or other surveying method		
Vert coord refsys:	NGVD29	Countrycode:	US
Aquifername:	Not Reported		
Formation type:	Bedrock		
Aquifer type:	Not Reported		
Construction date:	Not Reported	Welldepth:	677
Welldepth units:	ft	Wellholedepth:	Not Reported
Wellholedepth units:	Not Reported		

Ground-water levels, Number of Measurements: 14

Date	Feet below Surface	Feet to Sealevel	Date	Feet below Surface	Feet to Sealevel
2004-11-29		0.68	2004-11-10		0.35
2004-08-25		0.78	2004-07-26		0.99
2004-04-19		1.06	2004-02-18		0.67
2003-09-15		1.18			
Note: Water level was affected by tide stage.					
2003-08-27		0.87	2003-06-24		1.07
2003-01-08		3.22	2002-10-09		3.34
2002-06-25		2.58	2002-04-03		2.92
2002-01-09		9.39			

**F30**  
**SW**  
**1/4 - 1/2 Mile**  
**Lower**

**FED USGS      USGS40000829411**

Org. Identifier:	USGS-NY		
Formal name:	USGS New York Water Science Center		
Monloc Identifier:	USGS-404241073593702		
Monloc name:	NY 181		
Monloc type:	Well		
Monloc desc:	MONROE ST-2		
Huc code:	Not Reported	Drainagearea value:	Not Reported
Drainagearea Units:	Not Reported	Contrib drainagearea:	Not Reported
Contrib drainagearea units:	Not Reported	Latitude:	40.7116025
Longitude:	-73.9932225	Sourcemap scale:	24000

## GEOCHECK® - PHYSICAL SETTING SOURCE MAP FINDINGS

Horiz Acc measure:	.1	Horiz Acc measure units:	seconds
Horiz Collection method:	Unknown		
Horiz coord refsys:	NAD83	Vert measure val:	26.44
Vert measure units:	feet	Vertacc measure val:	0.1
Vert accmeasure units:	feet		
Vertcollection method:	Level or other surveying method		
Vert coord refsys:	NGVD29	Countrycode:	US
Aquifername:	Not Reported		
Formation type:	Bedrock		
Aquifer type:	Not Reported		
Construction date:	Not Reported	Welldepth:	673.6
Welldepth units:	ft	Wellholedepth:	Not Reported
Wellholedepth units:	Not Reported		

Ground-water levels, Number of Measurements: 14

Date	Feet below Surface	Feet to Sealevel	Date	Feet below Surface	Feet to Sealevel
2004-11-29		1.27	2004-11-10		0.81
2004-10-19		1.79	2004-08-25		1.27
2004-07-26		1.35	2004-04-19		1.82
2004-02-18		0.74			
2003-09-15		0.80			
Note: Water level was affected by tide stage.					
2003-08-27		0.92	2003-06-24		0.92
2003-01-08		2.84	2002-10-09		3.15
2002-06-25		1.88	2002-04-03		3.16

**31**  
**WSW**  
**1/4 - 1/2 Mile**  
**Higher**

**FED USGS USGS40000829507**

Org. Identifier:	USGS-NY		
Formal name:	USGS New York Water Science Center		
Monloc Identifier:	USGS-404251073594801		
Monloc name:	NY 203. 1		
Monloc type:	Well		
Monloc desc:	DIVISION ST-A		
Huc code:	02030101	Drainagearea value:	Not Reported
Drainagearea Units:	Not Reported	Contrib drainagearea:	Not Reported
Contrib drainagearea units:	Not Reported	Latitude:	40.7142858
Longitude:	-73.9962949	Sourcemap scale:	24000
Horiz Acc measure:	.01	Horiz Acc measure units:	seconds
Horiz Collection method:	Transit, theodolite, or other surveying method		
Horiz coord refsys:	NAD83	Vert measure val:	42.32
Vert measure units:	feet	Vertacc measure val:	.01
Vert accmeasure units:	feet		
Vertcollection method:	Level or other surveying method		
Vert coord refsys:	NGVD29	Countrycode:	US
Aquifername:	New England crystalline-rock aquifers		
Formation type:	Basement Complex		
Aquifer type:	Not Reported		
Construction date:	20020927	Welldepth:	604.3
Welldepth units:	ft	Wellholedepth:	604.3
Wellholedepth units:	ft		

## GEOCHECK® - PHYSICAL SETTING SOURCE MAP FINDINGS

Ground-water levels, Number of Measurements: 6

Date	Feet below Surface	Feet to Sealevel	Date	Feet below Surface	Feet to Sealevel
2005-02-14		0.60	2004-11-10		1.61
2004-10-13		1.92	2004-07-26		2.06
2004-04-19		2.11	2004-02-18		1.72

**32**  
**ESE**  
**1/4 - 1/2 Mile**  
**Lower**

**FED USGS USGS40000829486**

Org. Identifier: USGS-NY  
 Formal name: USGS New York Water Science Center  
 Monloc Identifier: USGS-404249073584601  
 Monloc name: NY 146  
 Monloc type: Well  
 Monloc desc: Not Reported  
 Huc code: Not Reported  
 Drainagearea Units: Not Reported  
 Contrib drainagearea units: Not Reported  
 Longitude: -73.9790277  
 Horiz Acc measure: 3  
 Horiz Collection method: Interpolated from map  
 Horiz coord refsys: NAD83  
 Vert measure units: feet  
 Vert accmeasure units: feet  
 Vertcollection method: Interpolated from topographic map  
 Vert coord refsys: NGVD29  
 Aquifername: Sand and gravel aquifers (glaciated regions)  
 Formation type: Sand  
 Aquifer type: Not Reported  
 Construction date: Not Reported  
 Welldepth units: ft  
 Wellholedepth units: Not Reported

Drainagearea value: Not Reported  
 Contrib drainagearea: Not Reported  
 Latitude: 40.7137136  
 Sourcemap scale: 24000  
 Horiz Acc measure units: seconds  
 Vert measure val: 15  
 Vertacc measure val: 5  
 Countrycode: US  
 Welldepth: 48  
 Wellholedepth: Not Reported

Ground-water levels, Number of Measurements: 0

**G33**  
**SSE**  
**1/4 - 1/2 Mile**  
**Lower**

**FRDS PWS NY0003885**

PWS ID: NY0003885  
 Date Initiated: Not Reported  
 PWS Name: CAMP BNOS  
 LIBERTY, NY 12754

Date Deactivated: Not Reported

Addressee / Facility: System Owner/Responsible Party  
 FRISCHMAN MEIR  
 AGUDATH ISRAEL OF AMERICA  
 84 WILLIAM STREET  
 NEW YORK, NY 10038

## GEOCHECK® - PHYSICAL SETTING SOURCE MAP FINDINGS

Facility Latitude: 40 42 36	Facility Longitude: 073 59 06
City Served: LIBERTY (T)	
Treatment Class: Not Reported	Population: Not Reported

Violations information not reported.

**34  
NNW  
1/2 - 1 Mile  
Higher**

**FED USGS      USGS40000830007**

Org. Identifier: USGS-NY		
Formal name: USGS New York Water Science Center		
Monloc Identifier: USGS-404327073592501		
Monloc name: NY 70		
Monloc type: Well		
Monloc desc: Not Reported		
Huc code: Not Reported	Drainagearea value: Not Reported	
Drainagearea Units: Not Reported	Contrib drainagearea: Not Reported	
Contrib drainagearea units: Not Reported	Latitude: 40.7242689	
Longitude: -73.9898614	Sourcemap scale: 24000	
Horiz Acc measure: 3	Horiz Acc measure units: seconds	
Horiz Collection method: Interpolated from map		
Horiz coord refsys: NAD83	Vert measure val: 40	
Vert measure units: feet	Vertacc measure val: 10	
Vert accmeasure units: feet		
Vertcollection method: Interpolated from topographic map		
Vert coord refsys: NGVD29	Countrycode: US	
Aquifername: Sand and gravel aquifers (glaciated regions)		
Formation type: Sand		
Aquifer type: Not Reported		
Construction date: Not Reported	Welldepth: 75	
Welldepth units: ft	Wellholedepth: Not Reported	
Wellholedepth units: Not Reported		

Ground-water levels, Number of Measurements: 0

**35  
WNW  
1/2 - 1 Mile  
Lower**

**FED USGS      USGS40000829733**

Org. Identifier: USGS-NY		
Formal name: USGS New York Water Science Center		
Monloc Identifier: USGS-404309073595101		
Monloc name: NY 215. 1		
Monloc type: Well		
Monloc desc: GRAND ST-A		
Huc code: 02030101	Drainagearea value: Not Reported	
Drainagearea Units: Not Reported	Contrib drainagearea: Not Reported	
Contrib drainagearea units: Not Reported	Latitude: 40.7193162	
Longitude: -73.9971143	Sourcemap scale: 24000	
Horiz Acc measure: .01	Horiz Acc measure units: seconds	
Horiz Collection method: Transit, theodolite, or other surveying method		
Horiz coord refsys: NAD83	Vert measure val: 28.25	
Vert measure units: feet	Vertacc measure val: .01	
Vert accmeasure units: feet		
Vertcollection method: Level or other surveying method		
Vert coord refsys: NGVD29	Countrycode: US	
Aquifername: New England crystalline-rock aquifers		
Formation type: Basement Complex		

## GEOCHECK® - PHYSICAL SETTING SOURCE MAP FINDINGS

Aquifer type: Not Reported  
 Construction date: 20021030      Welldepth: 599.7  
 Welldepth units: ft      Wellholedepth: 599.7  
 Wellholedepth units: ft

Ground-water levels, Number of Measurements: 6

Date	Feet below Surface	Feet to Sealevel	Date	Feet below Surface	Feet to Sealevel
2005-02-14		0.23	2004-11-10		3.06
2004-07-26		3.44	2004-04-19		3.18
2004-02-18		2.90	2004-02-18		2.90

**36**  
**NW**  
**1/2 - 1 Mile**  
**Higher**

**FED USGS      USGS40000829893**

Org. Identifier: USGS-NY  
 Formal name: USGS New York Water Science Center  
 Monloc Identifier: USGS-404321073594101  
 Monloc name: NY 192. 1  
 Monloc type: Well  
 Monloc desc: PRINCE & ELIZABETH STREETS-A  
 Huc code: 02030101      Drainagearea value: Not Reported  
 Drainagearea Units: Not Reported      Contrib drainagearea: Not Reported  
 Contrib drainagearea units: Not Reported      Latitude: 40.7227245  
 Longitude: -73.9943031      Sourcemap scale: 24000  
 Horiz Acc measure: .01      Horiz Acc measure units: seconds  
 Horiz Collection method: Transit, theodolite, or other surveying method  
 Horiz coord refsys: NAD83      Vert measure val: 46.87  
 Vert measure units: feet      Vertacc measure val: .01  
 Vert accmeasure units: feet  
 Vertcollection method: Level or other surveying method  
 Vert coord refsys: NGVD29      Countrycode: US  
 Aquifername: New England crystalline-rock aquifers  
 Formation type: Basement Complex  
 Aquifer type: Not Reported  
 Construction date: 20010410      Welldepth: 665  
 Welldepth units: ft      Wellholedepth: 665  
 Wellholedepth units: ft

Ground-water levels, Number of Measurements: 19

Date	Feet below Surface	Feet to Sealevel	Date	Feet below Surface	Feet to Sealevel
2005-02-14		2.32	2004-11-10		4.52
2004-07-26		4.68	2004-06-28		4.56
2004-04-19		4.32	2004-02-18		4.47
2004-01-07		4.51	2003-11-21		4.40
2003-10-08		4.21	2003-10-01		4.28
2003-10-01		4.25	2003-09-29		4.28
2003-09-17		4.42	2003-08-27		4.63
2003-06-24		4.75	2002-10-09		3.83
2002-06-25		3.71	2002-04-03		3.67
2002-01-09		3.72			



# GEOCHECK® - PHYSICAL SETTING SOURCE MAP FINDINGS

Map ID  
 Direction  
 Distance  
 Elevation

Database      EDR ID Number

**H37**  
**SW**  
**1/2 - 1 Mile**  
**Lower**

**FED USGS      USGS40000829430**

Org. Identifier:	USGS-NY		
Formal name:	USGS New York Water Science Center		
Monloc Identifier:	USGS-404243073594901		
Monloc name:	NY 218. 1		
Monloc type:	Well		
Monloc desc:	MADISON ST-C		
Huc code:	02030101	Drainagearea value:	Not Reported
Drainagearea Units:	Not Reported	Contrib drainagearea:	Not Reported
Contrib drainagearea units:	Not Reported	Latitude:	40.7121164
Longitude:	-73.995967	Sourcemap scale:	24000
Horiz Acc measure:	.01	Horiz Acc measure units:	seconds
Horiz Collection method:	Transit, theodolite, or other surveying method		
Horiz coord refsys:	NAD83	Vert measure val:	24.99
Vert measure units:	feet	Vertacc measure val:	.01
Vert accmeasure units:	feet		
Vertcollection method:	Level or other surveying method		
Vert coord refsys:	NGVD29	Countrycode:	US
Aquifername:	New England crystalline-rock aquifers		
Formation type:	Basement Complex		
Aquifer type:	Not Reported		
Construction date:	20021017	Welldepth:	604
Welldepth units:	ft	Wellholedepth:	604
Wellholedepth units:	ft		

Ground-water levels, Number of Measurements: 7

Date	Feet below Surface	Feet to Sealevel	Date	Feet below Surface	Feet to Sealevel
2005-02-14		0.84	2004-11-10		1.35
2004-10-06		2.24	2004-07-26		1.99
2004-02-18		1.78	2003-09-15		13.74
2003-08-27		9.43			

**H38**  
**SW**  
**1/2 - 1 Mile**  
**Lower**

**FED USGS      USGS40000829431**

Org. Identifier:	USGS-NY		
Formal name:	USGS New York Water Science Center		
Monloc Identifier:	USGS-404243073595001		
Monloc name:	NY 186		
Monloc type:	Well		
Monloc desc:	CATHERINE STREET-1		
Huc code:	Not Reported	Drainagearea value:	Not Reported
Drainagearea Units:	Not Reported	Contrib drainagearea:	Not Reported
Contrib drainagearea units:	Not Reported	Latitude:	40.7120469
Longitude:	-73.996806	Sourcemap scale:	24000

## GEOCHECK® - PHYSICAL SETTING SOURCE MAP FINDINGS

Horiz Acc measure: 1	Horiz Acc measure units: minutes
Horiz Collection method: Unknown	
Horiz coord refsys: NAD83	Vert measure val: 19.25
Vert measure units: feet	Vertacc measure val: 0.1
Vert accmeasure units: feet	
Vertcollection method: Unknown	
Vert coord refsys: NGVD29	Countrycode: US
Aquifername: Not Reported	
Formation type: Bedrock	
Aquifer type: Not Reported	
Construction date: Not Reported	Welldepth: 625
Welldepth units: ft	Wellholedepth: Not Reported
Wellholedepth units: Not Reported	

Ground-water levels, Number of Measurements: 16

Date	Feet below Surface	Feet to Sealevel	Date	Feet below Surface	Feet to Sealevel
2005-02-14		0.23	2004-11-10		0.80
2004-10-13		2.28	2004-07-26		2.60
2004-04-19		2.62	2004-02-18		2.47
2004-01-07		2.49	2003-11-21		2.80
2003-10-08		2.97	2003-09-19		4.56
2003-09-15		4.34			
Note: Water level was affected by tide stage.					
2003-08-27		3.84	2003-06-24		2.04
2002-10-09		2.15	2002-06-25		2.02
2002-04-03		2.61			

**I39**  
West  
1/2 - 1 Mile  
Lower

**FED USGS USGS40000829658**

Org. Identifier: USGS-NY	
Formal name: USGS New York Water Science Center	
Monloc Identifier: USGS-404304073595701	
Monloc name: NY 230	
Monloc type: Well	
Monloc desc: BAXTER ST-A	
Huc code: Not Reported	Drainagearea value: Not Reported
Drainagearea Units: Not Reported	Contrib drainagearea: Not Reported
Contrib drainagearea units: Not Reported	Latitude: 40.7181023
Longitude: -73.9988894	Sourcemap scale: 24000
Horiz Acc measure: .1	Horiz Acc measure units: seconds
Horiz Collection method: Transit, theodolite, or other surveying method	
Horiz coord refsys: NAD83	Vert measure val: 21.48
Vert measure units: feet	Vertacc measure val: 0.1
Vert accmeasure units: feet	
Vertcollection method: Level or other surveying method	
Vert coord refsys: NGVD29	Countrycode: US
Aquifername: Not Reported	
Formation type: Bedrock	
Aquifer type: Not Reported	
Construction date: Not Reported	Welldepth: 528.8
Welldepth units: ft	Wellholedepth: Not Reported
Wellholedepth units: Not Reported	

Ground-water levels, Number of Measurements: 0

# GEOCHECK® - PHYSICAL SETTING SOURCE MAP FINDINGS

Map ID  
 Direction  
 Distance  
 Elevation

Database      EDR ID Number

**J40**  
**NW**  
**1/2 - 1 Mile**  
**Higher**

**FED USGS      USGS40000829948**

Org. Identifier:	USGS-NY		
Formal name:	USGS New York Water Science Center		
Monloc Identifier:	USGS-404324073594501		
Monloc name:	NY 231		
Monloc type:	Well		
Monloc desc:	MULBERRY ST-A		
Huc code:	Not Reported	Drainagearea value:	Not Reported
Drainagearea Units:	Not Reported	Contrib drainagearea:	Not Reported
Contrib drainagearea units:	Not Reported	Latitude:	40.7234633
Longitude:	-73.9956115	Sourcemap scale:	24000
Horiz Acc measure:	.1	Horiz Acc measure units:	seconds
Horiz Collection method:	Transit, theodolite, or other surveying method		
Horiz coord refsys:	NAD83	Vert measure val:	42.07
Vert measure units:	feet	Vertacc measure val:	0.1
Vert accmeasure units:	feet		
Vertcollection method:	Level or other surveying method		
Vert coord refsys:	NGVD29	Countrycode:	US
Aquifername:	Not Reported		
Formation type:	Bedrock		
Aquifer type:	Not Reported		
Construction date:	Not Reported		
Welldepth units:	ft	Welldepth:	570
Wellholedepth units:	Not Reported	Wellholedepth:	Not Reported

Ground-water levels, Number of Measurements: 3

Date	Feet below Surface	Feet to Sealevel	Date	Feet below Surface	Feet to Sealevel
2004-04-19		3.56	2004-04-05		3.65
2004-02-18		3.98			

**I41**  
**West**  
**1/2 - 1 Mile**  
**Lower**

**FED USGS      USGS40000829683**

Org. Identifier:	USGS-NY		
Formal name:	USGS New York Water Science Center		
Monloc Identifier:	USGS-404306073595801		
Monloc name:	NY 229		
Monloc type:	Well		
Monloc desc:	HESTER ST-A		
Huc code:	Not Reported	Drainagearea value:	Not Reported
Drainagearea Units:	Not Reported	Contrib drainagearea:	Not Reported
Contrib drainagearea units:	Not Reported	Latitude:	40.7185746
Longitude:	-73.9992505	Sourcemap scale:	24000
Horiz Acc measure:	.1	Horiz Acc measure units:	seconds
Horiz Collection method:	Transit, theodolite, or other surveying method		
Horiz coord refsys:	NAD83	Vert measure val:	19.08
Vert measure units:	feet	Vertacc measure val:	0.1
Vert accmeasure units:	feet		
Vertcollection method:	Level or other surveying method		
Vert coord refsys:	NGVD29	Countrycode:	US
Aquifername:	Not Reported		
Formation type:	Bedrock		

## GEOCHECK® - PHYSICAL SETTING SOURCE MAP FINDINGS

Aquifer type: Not Reported  
 Construction date: Not Reported  
 Welldepth units: ft  
 Wellholeddepth units: Not Reported  
 Welldepth: 548  
 Wellholeddepth: Not Reported

Ground-water levels, Number of Measurements: 5

Date	Feet below Surface	Feet to Sealevel	Date	Feet below Surface	Feet to Sealevel
2004-11-10		1.11	2004-07-26		1.49
2004-04-19		1.36	2004-04-02		1.31
2004-02-18		1.21			

**42**  
**WSW**  
**1/2 - 1 Mile**  
**Lower**

**FED USGS      USGS40000829470**

Org. Identifier: USGS-NY  
 Formal name: USGS New York Water Science Center  
 Monloc Identifier: USGS-404247073595801  
 Monloc name: NY 193. 1  
 Monloc type: Well  
 Monloc desc: ST JAMES PLACE-A  
 Huc code: 02030101  
 Drainagearea Units: Not Reported  
 Contrib drainagearea units: Not Reported  
 Longitude: -73.9984449  
 Horiz Acc measure: .01  
 Horiz Collection method: Transit, theodolite, or other surveying method  
 Horiz coord refsys: NAD83  
 Vert measure units: feet  
 Vert accmeasure units: feet  
 Vertcollection method: Level or other surveying method  
 Vert coord refsys: NGVD29  
 Aquifername: New England crystalline-rock aquifers  
 Formation type: Basement Complex  
 Aquifer type: Not Reported  
 Construction date: 20010507  
 Welldepth units: ft  
 Wellholeddepth units: ft  
 Drainagearea value: Not Reported  
 Contrib drainagearea: Not Reported  
 Latitude: 40.7132663  
 Sourcemap scale: 24000  
 Horiz Acc measure units: seconds  
 Vert measure val: 29.21  
 Vertacc measure val: .01  
 Countrycode: US  
 Welldepth: 651.9  
 Wellholeddepth: 651.9

Ground-water levels, Number of Measurements: 20

Date	Feet below Surface	Feet to Sealevel	Date	Feet below Surface	Feet to Sealevel
2005-02-09		-0.11	2004-11-29		0.58
2004-11-10		0.51	2004-10-06		1.38
2004-07-26		1.48	2004-06-28		1.40
2004-04-19		1.49	2004-02-18		1.15
2004-01-07		0.98	2003-11-21		1.18
2003-10-08		1.13	2003-09-19		1.35
2003-09-17		1.25			
2003-09-15		1.27			
Note: Water level was affected by tide stage.					
2003-08-27		1.27	2003-06-24		1.43
2002-10-09		1.33	2002-06-25		1.03
2002-04-03		1.11	2002-01-09		1.16

# GEOCHECK® - PHYSICAL SETTING SOURCE MAP FINDINGS

Map ID  
 Direction  
 Distance  
 Elevation

Database      EDR ID Number

**J43**  
**NW**  
**1/2 - 1 Mile**  
**Higher**

**FED USGS      USGS40000829989**

Org. Identifier:	USGS-NY		
Formal name:	USGS New York Water Science Center		
Monloc Identifier:	USGS-404326073594501		
Monloc name:	NY 119		
Monloc type:	Well		
Monloc desc:	Not Reported		
Huc code:	Not Reported	Drainagearea value:	Not Reported
Drainagearea Units:	Not Reported	Contrib drainagearea:	Not Reported
Contrib drainagearea units:	Not Reported	Latitude:	40.7239911
Longitude:	-73.995417	Sourcemap scale:	24000
Horiz Acc measure:	3	Horiz Acc measure units:	seconds
Horiz Collection method:	Interpolated from map		
Horiz coord refsys:	NAD83	Vert measure val:	45
Vert measure units:	feet	Vertacc measure val:	10
Vert accmeasure units:	feet		
Vertcollection method:	Interpolated from topographic map		
Vert coord refsys:	NGVD29	Countrycode:	US
Aquifername:	Sand and gravel aquifers (glaciated regions)		
Formation type:	Sand		
Aquifer type:	Not Reported		
Construction date:	Not Reported	Welldepth:	65
Welldepth units:	ft	Wellholedepth:	Not Reported
Wellholedepth units:	Not Reported		

Ground-water levels, Number of Measurements: 0

**K44**  
**WNW**  
**1/2 - 1 Mile**  
**Lower**

**FED USGS      USGS40000829781**

Org. Identifier:	USGS-NY		
Formal name:	USGS New York Water Science Center		
Monloc Identifier:	USGS-404312073595901		
Monloc name:	NY 216		
Monloc type:	Well		
Monloc desc:	GRAND ST-B		
Huc code:	Not Reported	Drainagearea value:	Not Reported
Drainagearea Units:	Not Reported	Contrib drainagearea:	Not Reported
Contrib drainagearea units:	Not Reported	Latitude:	40.720269
Longitude:	-73.9993894	Sourcemap scale:	24000
Horiz Acc measure:	.1	Horiz Acc measure units:	seconds
Horiz Collection method:	Transit, theodolite, or other surveying method		
Horiz coord refsys:	NAD83	Vert measure val:	25.61
Vert measure units:	feet	Vertacc measure val:	0.1
Vert accmeasure units:	feet		
Vertcollection method:	Level or other surveying method		
Vert coord refsys:	NGVD29	Countrycode:	US
Aquifername:	Not Reported		
Formation type:	Bedrock		

## GEOCHECK® - PHYSICAL SETTING SOURCE MAP FINDINGS

Aquifer type: Not Reported  
 Construction date: Not Reported  
 Welldepth units: ft  
 Wellholeddepth units: Not Reported  
 Welldepth: 547.4  
 Wellholeddepth: Not Reported

Ground-water levels, Number of Measurements: 4

Date	Feet below Surface	Feet to Sealevel	Date	Feet below Surface	Feet to Sealevel
2004-07-26		1.20	2004-04-21		1.22
2004-02-18		1.26	2003-11-24		1.31

**K45**  
**WNW**  
**1/2 - 1 Mile**  
**Lower**

**FED USGS USGS40000829782**

Org. Identifier: USGS-NY  
 Formal name: USGS New York Water Science Center  
 Monloc Identifier: USGS-404312073595902  
 Monloc name: NY 244. 1  
 Monloc type: Well  
 Monloc desc: GRAND ST-W  
 Huc code: 02030101  
 Drainagearea Units: Not Reported  
 Contrib drainagearea units: Not Reported  
 Longitude: -73.9993894  
 Horiz Acc measure: .1  
 Horiz Collection method: Transit, theodolite, or other surveying method  
 Horiz coord refsys: NAD83  
 Vert measure units: feet  
 Vert accmeasure units: feet  
 Vertcollection method: Level or other surveying method  
 Vert coord refsys: NGVD29  
 Aquifername: Sand and gravel aquifers (glaciated regions)  
 Formation type: Pleistocene Series  
 Aquifer type: Not Reported  
 Construction date: Not Reported  
 Welldepth units: ft  
 Wellholeddepth units: Not Reported  
 Drainagearea value: Not Reported  
 Contrib drainagearea: Not Reported  
 Latitude: 40.720269  
 Sourcemap scale: 24000  
 Horiz Acc measure units: seconds  
 Vert measure val: 25.63  
 Vertacc measure val: 0.1  
 Countrycode: US  
 Welldepth: 66.6  
 Wellholeddepth: Not Reported

Ground-water levels, Number of Measurements: 0

**46**  
**NW**  
**1/2 - 1 Mile**  
**Higher**

**FED USGS USGS40000829894**

Org. Identifier: USGS-NY  
 Formal name: USGS New York Water Science Center  
 Monloc Identifier: USGS-404321073595301  
 Monloc name: NY 232  
 Monloc type: Well  
 Monloc desc: CROSBY ST-A  
 Huc code: Not Reported  
 Drainagearea Units: Not Reported  
 Contrib drainagearea units: Not Reported  
 Longitude: -73.9978894  
 Drainagearea value: Not Reported  
 Contrib drainagearea: Not Reported  
 Latitude: 40.7228522  
 Sourcemap scale: 24000

## GEOCHECK® - PHYSICAL SETTING SOURCE MAP FINDINGS

Horiz Acc measure:	.1	Horiz Acc measure units:	seconds
Horiz Collection method:	Transit, theodolite, or other surveying method		
Horiz coord refsys:	NAD83	Vert measure val:	33.47
Vert measure units:	feet	Vertacc measure val:	0.1
Vert accmeasure units:	feet		
Vertcollection method:	Level or other surveying method		
Vert coord refsys:	NGVD29	Countrycode:	US
Aquifername:	Not Reported		
Formation type:	Bedrock		
Aquifer type:	Not Reported		
Construction date:	Not Reported	Welldepth:	578
Welldepth units:	ft	Wellholedepth:	Not Reported
Wellholedepth units:	Not Reported		

Ground-water levels, Number of Measurements: 3

Date	Feet below Surface	Feet to Sealevel	Date	Feet below Surface	Feet to Sealevel
-----			-----		
2004-04-19		2.44	2004-04-05		2.43
2004-02-18		2.76			

**47**  
**NNW**  
**1/2 - 1 Mile**  
**Higher**

**FED USGS      USGS40000830096**

Org. Identifier:	USGS-NY		
Formal name:	USGS New York Water Science Center		
Monloc Identifier:	USGS-404334073593601		
Monloc name:	NY 202		
Monloc type:	Well		
Monloc desc:	BOND ST-A		
Huc code:	Not Reported	Drainagearea value:	Not Reported
Drainagearea Units:	Not Reported	Contrib drainagearea:	Not Reported
Contrib drainagearea units:	Not Reported	Latitude:	40.7262411
Longitude:	-73.9931392	Sourcemap scale:	24000
Horiz Acc measure:	.1	Horiz Acc measure units:	seconds
Horiz Collection method:	Transit, theodolite, or other surveying method		
Horiz coord refsys:	NAD83	Vert measure val:	47.37
Vert measure units:	feet	Vertacc measure val:	0.1
Vert accmeasure units:	feet		
Vertcollection method:	Level or other surveying method		
Vert coord refsys:	NGVD29	Countrycode:	US
Aquifername:	Not Reported		
Formation type:	Bedrock		
Aquifer type:	Not Reported		
Construction date:	Not Reported	Welldepth:	604
Welldepth units:	ft	Wellholedepth:	Not Reported
Wellholedepth units:	Not Reported		

Ground-water levels, Number of Measurements: 0

**48**  
**NNW**  
**1/2 - 1 Mile**  
**Higher**

**FED USGS      USGS40000830175**

## GEOCHECK® - PHYSICAL SETTING SOURCE MAP FINDINGS

Org. Identifier: USGS-NY  
 Formal name: USGS New York Water Science Center  
 Monloc Identifier: USGS-404339073593301  
 Monloc name: NY 185  
 Monloc type: Well  
 Monloc desc: EAST 4TH STREET & BOWERY  
 Huc code: Not Reported  
 Drainagearea Units: Not Reported  
 Contrib drainagearea units: Not Reported  
 Longitude: -73.9920836  
 Horiz Acc measure: 1  
 Horiz Collection method: Unknown  
 Horiz coord refsys: NAD83  
 Vert measure units: feet  
 Vert accmeasure units: feet  
 Vertcollection method: Unknown  
 Vert coord refsys: NGVD29  
 Aquifername: Not Reported  
 Formation type: Bedrock  
 Aquifer type: Not Reported  
 Construction date: Not Reported  
 Welldepth units: ft  
 Wellholedepth units: Not Reported

Drainagearea value: Not Reported  
 Contrib drainagearea: Not Reported  
 Latitude: 40.7276022  
 Sourcemap scale: 24000  
 Horiz Acc measure units: minutes  
 Vert measure val: 44.19  
 Vertacc measure val: 0.1  
 Countrycode: US  
 Welldepth: 653.68  
 Wellholedepth: Not Reported

Ground-water levels, Number of Measurements: 10

Date	Feet below Surface	Feet to Sealevel	Date	Feet below Surface	Feet to Sealevel
2004-07-26		5.42	2004-04-21		6.12
2004-02-18		6.60	2003-09-15		6.78
2003-08-27		6.75	2003-06-24		6.48
2002-10-09		5.34	2002-06-25		5.24
2002-04-03		5.37	2002-01-09		5.57

**49  
West  
1/2 - 1 Mile  
Lower**

**FED USGS USGS40000829599**

Org. Identifier: USGS-NY  
 Formal name: USGS New York Water Science Center  
 Monloc Identifier: USGS-404300074001001  
 Monloc name: NY 214. 1  
 Monloc type: Well  
 Monloc desc: FRANKLIN ST-A  
 Huc code: 02030101  
 Drainagearea Units: Not Reported  
 Contrib drainagearea units: Not Reported  
 Longitude: -74.0025339  
 Horiz Acc measure: .01  
 Horiz Collection method: Transit, theodolite, or other surveying method  
 Horiz coord refsys: NAD83  
 Vert measure units: feet  
 Vert accmeasure units: feet  
 Vertcollection method: Level or other surveying method  
 Vert coord refsys: NGVD29  
 Aquifername: New England crystalline-rock aquifers  
 Formation type: Basement Complex

Drainagearea value: Not Reported  
 Contrib drainagearea: Not Reported  
 Latitude: 40.7170107  
 Sourcemap scale: 24000  
 Horiz Acc measure units: seconds  
 Vert measure val: 19.88  
 Vertacc measure val: .01  
 Countrycode: US



## GEOCHECK® - PHYSICAL SETTING SOURCE MAP FINDINGS

Aquifer type: Not Reported  
 Construction date: 20030911      Welldepth: 545  
 Welldepth units: ft      Wellholeddepth: 545  
 Wellholeddepth units: ft

Ground-water levels, Number of Measurements: 6

Date	Feet below Surface	Feet to Sealevel	Date	Feet below Surface	Feet to Sealevel
2005-02-14		-4.29	2004-11-10		-0.32
2004-07-26		3.17	2004-04-19		-0.17
2004-02-18		-0.29	2003-11-12		-0.01

**50**  
**SW**  
**1/2 - 1 Mile**  
**Lower**

**FED USGS      USGS40000829307**

Org. Identifier: USGS-NY  
 Formal name: USGS New York Water Science Center  
 Monloc Identifier: USGS-404232073595801  
 Monloc name: NY 61  
 Monloc type: Well  
 Monloc desc: Not Reported  
 Huc code: Not Reported      Drainagearea value: Not Reported  
 Drainagearea Units: Not Reported      Contrib drainagearea: Not Reported  
 Contrib drainagearea units: Not Reported      Latitude: 40.7089914  
 Longitude: -73.9990283      Sourcemap scale: 24000  
 Horiz Acc measure: 3      Horiz Acc measure units: seconds  
 Horiz Collection method: Interpolated from map  
 Horiz coord refsys: NAD83      Vert measure val: 5  
 Vert measure units: feet      Vertacc measure val: 2  
 Vert accmeasure units: feet  
 Vertcollection method: Interpolated from topographic map  
 Vert coord refsys: NGVD29      Countrycode: US  
 Aquifername: Sand and gravel aquifers (glaciated regions)  
 Formation type: Sand  
 Aquifer type: Not Reported  
 Construction date: Not Reported      Welldepth: 70  
 Welldepth units: ft      Wellholeddepth: Not Reported  
 Wellholeddepth units: Not Reported

Ground-water levels, Number of Measurements: 0

**51**  
**West**  
**1/2 - 1 Mile**  
**Lower**

**FED USGS      USGS40000829723**

Org. Identifier: USGS-NY  
 Formal name: USGS New York Water Science Center  
 Monloc Identifier: USGS-404308074001201  
 Monloc name: NY 149  
 Monloc type: Well  
 Monloc desc: Not Reported  
 Huc code: Not Reported      Drainagearea value: Not Reported  
 Drainagearea Units: Not Reported      Contrib drainagearea: Not Reported  
 Contrib drainagearea units: Not Reported      Latitude: 40.7189912  
 Longitude: -74.0029173      Sourcemap scale: 24000

## GEOCHECK® - PHYSICAL SETTING SOURCE MAP FINDINGS

Horiz Acc measure:	3	Horiz Acc measure units:	seconds
Horiz Collection method:	Interpolated from map		
Horiz coord refsys:	NAD83	Vert measure val:	20
Vert measure units:	feet	Vertacc measure val:	10
Vert accmeasure units:	feet		
Vertcollection method:	Interpolated from topographic map		
Vert coord refsys:	NGVD29	Countrycode:	US
Aquifername:	Sand and gravel aquifers (glaciated regions)		
Formation type:	Sand		
Aquifer type:	Not Reported		
Construction date:	Not Reported	Welldepth:	38
Welldepth units:	ft	Wellholedepth:	Not Reported
Wellholedepth units:	Not Reported		

Ground-water levels, Number of Measurements: 0

**L52**  
**WSW**  
**1/2 - 1 Mile**  
**Lower**

**FED USGS      USGS40000829387**

Org. Identifier:	USGS-NY		
Formal name:	USGS New York Water Science Center		
Monloc Identifier:	USGS-404239074000501		
Monloc name:	NY 54		
Monloc type:	Well		
Monloc desc:	Not Reported		
Huc code:	Not Reported	Drainagearea value:	Not Reported
Drainagearea Units:	Not Reported	Contrib drainagearea:	Not Reported
Contrib drainagearea units:	Not Reported	Latitude:	40.7109358
Longitude:	-74.0009728	Sourcemap scale:	24000
Horiz Acc measure:	3	Horiz Acc measure units:	seconds
Horiz Collection method:	Interpolated from map		
Horiz coord refsys:	NAD83	Vert measure val:	52
Vert measure units:	feet	Vertacc measure val:	10
Vert accmeasure units:	feet		
Vertcollection method:	Interpolated from topographic map		
Vert coord refsys:	NGVD29	Countrycode:	US
Aquifername:	Sand and gravel aquifers (glaciated regions)		
Formation type:	Sand and Gravel		
Aquifer type:	Not Reported		
Construction date:	Not Reported	Welldepth:	114
Welldepth units:	ft	Wellholedepth:	Not Reported
Wellholedepth units:	Not Reported		

Ground-water levels, Number of Measurements: 0

**L53**  
**WSW**  
**1/2 - 1 Mile**  
**Lower**

**FED USGS      USGS40000829388**

Org. Identifier:	USGS-NY		
Formal name:	USGS New York Water Science Center		
Monloc Identifier:	USGS-404239074000502		
Monloc name:	NY 55		
Monloc type:	Well		
Monloc desc:	Not Reported		
Huc code:	Not Reported	Drainagearea value:	Not Reported
Drainagearea Units:	Not Reported	Contrib drainagearea:	Not Reported
Contrib drainagearea units:	Not Reported	Latitude:	40.7109358
Longitude:	-74.0009728	Sourcemap scale:	24000

## GEOCHECK® - PHYSICAL SETTING SOURCE MAP FINDINGS

Horiz Acc measure:	3	Horiz Acc measure units:	seconds
Horiz Collection method:	Interpolated from map		
Horiz coord refsys:	NAD83	Vert measure val:	25
Vert measure units:	feet	Vertacc measure val:	10
Vert accmeasure units:	feet		
Vertcollection method:	Interpolated from topographic map		
Vert coord refsys:	NGVD29	Countrycode:	US
Aquifername:	Sand and gravel aquifers (glaciated regions)		
Formation type:	Sand and Gravel		
Aquifer type:	Not Reported		
Construction date:	Not Reported	Welldepth:	87
Welldepth units:	ft	Wellholedepth:	Not Reported
Wellholedepth units:	Not Reported		

Ground-water levels, Number of Measurements: 0

**L54**  
**WSW**  
**1/2 - 1 Mile**  
**Lower**

**FED USGS      USGS40000829389**

Org. Identifier:	USGS-NY		
Formal name:	USGS New York Water Science Center		
Monloc Identifier:	USGS-404239074000503		
Monloc name:	NY 56		
Monloc type:	Well		
Monloc desc:	Not Reported		
Huc code:	Not Reported	Drainagearea value:	Not Reported
Drainagearea Units:	Not Reported	Contrib drainagearea:	Not Reported
Contrib drainagearea units:	Not Reported	Latitude:	40.7109358
Longitude:	-74.0009728	Sourcemap scale:	24000
Horiz Acc measure:	3	Horiz Acc measure units:	seconds
Horiz Collection method:	Interpolated from map		
Horiz coord refsys:	NAD83	Vert measure val:	25
Vert measure units:	feet	Vertacc measure val:	10
Vert accmeasure units:	feet		
Vertcollection method:	Interpolated from topographic map		
Vert coord refsys:	NGVD29	Countrycode:	US
Aquifername:	Sand and gravel aquifers (glaciated regions)		
Formation type:	Sand and Gravel		
Aquifer type:	Not Reported		
Construction date:	Not Reported	Welldepth:	83
Welldepth units:	ft	Wellholedepth:	Not Reported
Wellholedepth units:	Not Reported		

Ground-water levels, Number of Measurements: 0

**M55**  
**SW**  
**1/2 - 1 Mile**  
**Lower**

**FED USGS      USGS40000829339**

Org. Identifier:	USGS-NY		
Formal name:	USGS New York Water Science Center		
Monloc Identifier:	USGS-404235074000302		
Monloc name:	NY 49		
Monloc type:	Well		
Monloc desc:	Not Reported		
Huc code:	Not Reported	Drainagearea value:	Not Reported
Drainagearea Units:	Not Reported	Contrib drainagearea:	Not Reported
Contrib drainagearea units:	Not Reported	Latitude:	40.7098247
Longitude:	-74.0004172	Sourcemap scale:	24000

## GEOCHECK® - PHYSICAL SETTING SOURCE MAP FINDINGS

Horiz Acc measure:	3	Horiz Acc measure units:	seconds
Horiz Collection method:	Interpolated from map		
Horiz coord refsys:	NAD83	Vert measure val:	20
Vert measure units:	feet	Vertacc measure val:	10
Vert accmeasure units:	feet		
Vertcollection method:	Interpolated from topographic map		
Vert coord refsys:	NGVD29	Countrycode:	US
Aquifername:	Sand and gravel aquifers (glaciated regions)		
Formation type:	Sand		
Aquifer type:	Not Reported		
Construction date:	Not Reported	Welldepth:	46
Welldepth units:	ft	Wellholedepth:	Not Reported
Wellholedepth units:	Not Reported		

Ground-water levels, Number of Measurements: 0

**M56**  
**SW**  
**1/2 - 1 Mile**  
**Lower**

**FED USGS      USGS40000829338**

Org. Identifier:	USGS-NY		
Formal name:	USGS New York Water Science Center		
Monloc Identifier:	USGS-404235074000301		
Monloc name:	NY 48		
Monloc type:	Well		
Monloc desc:	Not Reported		
Huc code:	Not Reported	Drainagearea value:	Not Reported
Drainagearea Units:	Not Reported	Contrib drainagearea:	Not Reported
Contrib drainagearea units:	Not Reported	Latitude:	40.7098247
Longitude:	-74.0004172	Sourcemap scale:	24000
Horiz Acc measure:	3	Horiz Acc measure units:	seconds
Horiz Collection method:	Interpolated from map		
Horiz coord refsys:	NAD83	Vert measure val:	20
Vert measure units:	feet	Vertacc measure val:	10
Vert accmeasure units:	feet		
Vertcollection method:	Interpolated from topographic map		
Vert coord refsys:	NGVD29	Countrycode:	US
Aquifername:	Sand and gravel aquifers (glaciated regions)		
Formation type:	Sand		
Aquifer type:	Not Reported		
Construction date:	Not Reported	Welldepth:	46
Welldepth units:	ft	Wellholedepth:	Not Reported
Wellholedepth units:	Not Reported		

Ground-water levels, Number of Measurements: 0

**M57**  
**SW**  
**1/2 - 1 Mile**  
**Lower**

**FED USGS      USGS40000829341**

Org. Identifier:	USGS-NY		
Formal name:	USGS New York Water Science Center		
Monloc Identifier:	USGS-404235074000304		
Monloc name:	NY 51		
Monloc type:	Well		
Monloc desc:	Not Reported		
Huc code:	Not Reported	Drainagearea value:	Not Reported
Drainagearea Units:	Not Reported	Contrib drainagearea:	Not Reported
Contrib drainagearea units:	Not Reported	Latitude:	40.7098247
Longitude:	-74.0004172	Sourcemap scale:	24000

## GEOCHECK® - PHYSICAL SETTING SOURCE MAP FINDINGS

Horiz Acc measure:	3	Horiz Acc measure units:	seconds
Horiz Collection method:	Interpolated from map		
Horiz coord refsys:	NAD83	Vert measure val:	20
Vert measure units:	feet	Vertacc measure val:	10
Vert accmeasure units:	feet		
Vertcollection method:	Interpolated from topographic map		
Vert coord refsys:	NGVD29	Countrycode:	US
Aquifername:	Sand and gravel aquifers (glaciated regions)		
Formation type:	Sand		
Aquifer type:	Not Reported		
Construction date:	Not Reported	Welldepth:	46
Welldepth units:	ft	Wellholedepth:	Not Reported
Wellholedepth units:	Not Reported		

Ground-water levels, Number of Measurements: 0

**M58**  
**SW**  
**1/2 - 1 Mile**  
**Lower**

**FED USGS      USGS40000829340**

Org. Identifier:	USGS-NY		
Formal name:	USGS New York Water Science Center		
Monloc Identifier:	USGS-404235074000303		
Monloc name:	NY 50		
Monloc type:	Well		
Monloc desc:	Not Reported		
Huc code:	Not Reported	Drainagearea value:	Not Reported
Drainagearea Units:	Not Reported	Contrib drainagearea:	Not Reported
Contrib drainagearea units:	Not Reported	Latitude:	40.7098247
Longitude:	-74.0004172	Sourcemap scale:	24000
Horiz Acc measure:	3	Horiz Acc measure units:	seconds
Horiz Collection method:	Interpolated from map		
Horiz coord refsys:	NAD83	Vert measure val:	20
Vert measure units:	feet	Vertacc measure val:	10
Vert accmeasure units:	feet		
Vertcollection method:	Interpolated from topographic map		
Vert coord refsys:	NGVD29	Countrycode:	US
Aquifername:	Sand and gravel aquifers (glaciated regions)		
Formation type:	Pleistocene Series		
Aquifer type:	Not Reported		
Construction date:	Not Reported	Welldepth:	46
Welldepth units:	ft	Wellholedepth:	Not Reported
Wellholedepth units:	Not Reported		

Ground-water levels, Number of Measurements: 0

**N59**  
**WNW**  
**1/2 - 1 Mile**  
**Lower**

**FED USGS      USGS40000829869**

Org. Identifier:	USGS-NY		
Formal name:	USGS New York Water Science Center		
Monloc Identifier:	USGS-404319074000901		
Monloc name:	NY 11		
Monloc type:	Well		
Monloc desc:	Not Reported		
Huc code:	Not Reported	Drainagearea value:	Not Reported
Drainagearea Units:	Not Reported	Contrib drainagearea:	Not Reported
Contrib drainagearea units:	Not Reported	Latitude:	40.7220467
Longitude:	-74.0020839	Sourcemap scale:	24000

## GEOCHECK® - PHYSICAL SETTING SOURCE MAP FINDINGS

Horiz Acc measure:	3	Horiz Acc measure units:	seconds
Horiz Collection method:	Interpolated from map		
Horiz coord refsys:	NAD83	Vert measure val:	15
Vert measure units:	feet	Vertacc measure val:	10
Vert accmeasure units:	feet		
Vertcollection method:	Interpolated from topographic map		
Vert coord refsys:	NGVD29	Countrycode:	US
Aquifername:	Sand and gravel aquifers (glaciated regions)		
Formation type:	Sand		
Aquifer type:	Not Reported		
Construction date:	Not Reported	Welldepth:	52
Welldepth units:	ft	Wellholedepth:	Not Reported
Wellholedepth units:	Not Reported		

Ground-water levels, Number of Measurements: 0

**N60  
WNW  
1/2 - 1 Mile  
Lower**

**FED USGS      USGS40000829870**

Org. Identifier:	USGS-NY		
Formal name:	USGS New York Water Science Center		
Monloc Identifier:	USGS-404319074000902		
Monloc name:	NY 12		
Monloc type:	Well		
Monloc desc:	Not Reported		
Huc code:	Not Reported	Drainagearea value:	Not Reported
Drainagearea Units:	Not Reported	Contrib drainagearea:	Not Reported
Contrib drainagearea units:	Not Reported	Latitude:	40.7220467
Longitude:	-74.0020839	Sourcemap scale:	24000
Horiz Acc measure:	3	Horiz Acc measure units:	seconds
Horiz Collection method:	Interpolated from map		
Horiz coord refsys:	NAD83	Vert measure val:	15
Vert measure units:	feet	Vertacc measure val:	10
Vert accmeasure units:	feet		
Vertcollection method:	Interpolated from topographic map		
Vert coord refsys:	NGVD29	Countrycode:	US
Aquifername:	Sand and gravel aquifers (glaciated regions)		
Formation type:	Sand		
Aquifer type:	Not Reported		
Construction date:	Not Reported	Welldepth:	52
Welldepth units:	ft	Wellholedepth:	Not Reported
Wellholedepth units:	Not Reported		

Ground-water levels, Number of Measurements: 0

**61  
South  
1/2 - 1 Mile  
Lower**

**FED USGS      USGS40000829129**

Org. Identifier:	USGS-NY		
Formal name:	USGS New York Water Science Center		
Monloc Identifier:	USGS-404216073591301		
Monloc name:	K 685. 1		
Monloc type:	Well		
Monloc desc:	Not Reported		
Huc code:	02030201	Drainagearea value:	Not Reported
Drainagearea Units:	Not Reported	Contrib drainagearea:	Not Reported
Contrib drainagearea units:	Not Reported	Latitude:	40.7045471
Longitude:	-73.9865279	Sourcemap scale:	24000

## GEOCHECK® - PHYSICAL SETTING SOURCE MAP FINDINGS

Horiz Acc measure:	1	Horiz Acc measure units:	seconds
Horiz Collection method:	Interpolated from map		
Horiz coord refsys:	NAD83	Vert measure val:	7.0
Vert measure units:	feet	Vertacc measure val:	0.1
Vert accmeasure units:	feet		
Vertcollection method:	Level or other surveying method		
Vert coord refsys:	NGVD29	Countrycode:	US
Aquifername:	Not Reported		
Formation type:	Not Reported		
Aquifer type:	Not Reported		
Construction date:	Not Reported	Welldepth:	Not Reported
Welldepth units:	Not Reported	Wellholedepth:	91
Wellholedepth units:	ft		

Ground-water levels, Number of Measurements: 0

**62**  
**WSW**  
**1/2 - 1 Mile**  
**Lower**

**FED USGS      USGS40000829500**

Org. Identifier:	USGS-NY		
Formal name:	USGS New York Water Science Center		
Monloc Identifier:	USGS-404250074001401		
Monloc name:	NY 34		
Monloc type:	Well		
Monloc desc:	Not Reported		
Huc code:	Not Reported	Drainagearea value:	Not Reported
Drainagearea Units:	Not Reported	Contrib drainagearea:	Not Reported
Contrib drainagearea units:	Not Reported	Latitude:	40.7139913
Longitude:	-74.0034728	Sourcemap scale:	24000
Horiz Acc measure:	3	Horiz Acc measure units:	seconds
Horiz Collection method:	Interpolated from map		
Horiz coord refsys:	NAD83	Vert measure val:	25
Vert measure units:	feet	Vertacc measure val:	10
Vert accmeasure units:	feet		
Vertcollection method:	Interpolated from topographic map		
Vert coord refsys:	NGVD29	Countrycode:	US
Aquifername:	Sand and gravel aquifers (glaciated regions)		
Formation type:	Sand and Gravel		
Aquifer type:	Not Reported		
Construction date:	Not Reported	Welldepth:	100
Welldepth units:	ft	Wellholedepth:	Not Reported
Wellholedepth units:	Not Reported		

Ground-water levels, Number of Measurements: 0

**63**  
**South**  
**1/2 - 1 Mile**  
**Lower**

**FED USGS      USGS40000829130**

Org. Identifier:	USGS-NY		
Formal name:	USGS New York Water Science Center		
Monloc Identifier:	USGS-404216073592401		
Monloc name:	K 662. 1		
Monloc type:	Well		
Monloc desc:	Not Reported		
Huc code:	02030201	Drainagearea value:	Not Reported
Drainagearea Units:	Not Reported	Contrib drainagearea:	Not Reported
Contrib drainagearea units:	Not Reported	Latitude:	40.7045471
Longitude:	-73.9895835	Sourcemap scale:	24000

## GEOCHECK® - PHYSICAL SETTING SOURCE MAP FINDINGS

Horiz Acc measure: 1	Horiz Acc measure units: seconds
Horiz Collection method: Interpolated from map	
Horiz coord refsys: NAD83	Vert measure val: Not Reported
Vert measure units: Not Reported	Vertacc measure val: Not Reported
Vert accmeasure units: Not Reported	
Vertcollection method: Not Reported	
Vert coord refsys: Not Reported	Countrycode: US
Aquifername: Not Reported	
Formation type: Not Reported	
Aquifer type: Not Reported	
Construction date: Not Reported	Welldepth: Not Reported
Welldepth units: Not Reported	Wellholedepth: 108
Wellholedepth units: ft	

Ground-water levels, Number of Measurements: 0

**N64**  
**WNW**  
**1/2 - 1 Mile**  
**Lower**

**FED USGS      USGS40000829885**

Org. Identifier: USGS-NY	
Formal name: USGS New York Water Science Center	
Monloc Identifier: USGS-404320074001201	
Monloc name: NY 64	
Monloc type: Well	
Monloc desc: Not Reported	
Huc code: Not Reported	Drainagearea value: Not Reported
Drainagearea Units: Not Reported	Contrib drainagearea: Not Reported
Contrib drainagearea units: Not Reported	Latitude: 40.7223245
Longitude: -74.0029173	Sourcemap scale: 24000
Horiz Acc measure: 3	Horiz Acc measure units: seconds
Horiz Collection method: Interpolated from map	
Horiz coord refsys: NAD83	Vert measure val: 15
Vert measure units: feet	Vertacc measure val: 5
Vert accmeasure units: feet	
Vertcollection method: Interpolated from topographic map	
Vert coord refsys: NGVD29	Countrycode: US
Aquifername: Sand and gravel aquifers (glaciated regions)	
Formation type: Sand	
Aquifer type: Not Reported	
Construction date: Not Reported	Welldepth: 31
Welldepth units: ft	Wellholedepth: Not Reported
Wellholedepth units: Not Reported	

Ground-water levels, Number of Measurements: 0

**N65**  
**WNW**  
**1/2 - 1 Mile**  
**Lower**

**FED USGS      USGS40000829886**

Org. Identifier: USGS-NY	
Formal name: USGS New York Water Science Center	
Monloc Identifier: USGS-404320074001202	
Monloc name: NY 65	
Monloc type: Well	
Monloc desc: Not Reported	
Huc code: Not Reported	Drainagearea value: Not Reported
Drainagearea Units: Not Reported	Contrib drainagearea: Not Reported
Contrib drainagearea units: Not Reported	Latitude: 40.7223245
Longitude: -74.0029173	Sourcemap scale: 24000



## GEOCHECK® - PHYSICAL SETTING SOURCE MAP FINDINGS

Horiz Acc measure:	3	Horiz Acc measure units:	seconds
Horiz Collection method:	Interpolated from map		
Horiz coord refsys:	NAD83	Vert measure val:	15
Vert measure units:	feet	Vertacc measure val:	5
Vert accmeasure units:	feet		
Vertcollection method:	Interpolated from topographic map		
Vert coord refsys:	NGVD29	Countrycode:	US
Aquifername:	Sand and gravel aquifers (glaciated regions)		
Formation type:	Sand		
Aquifer type:	Not Reported		
Construction date:	Not Reported	Welldepth:	31
Welldepth units:	ft	Wellholedepth:	Not Reported
Wellholedepth units:	Not Reported		

Ground-water levels, Number of Measurements: 0

**66**  
**WSW**  
**1/2 - 1 Mile**  
**Lower**

**FED USGS      USGS40000829390**

Org. Identifier:	USGS-NY		
Formal name:	USGS New York Water Science Center		
Monloc Identifier:	USGS-404239074001001		
Monloc name:	NY 179		
Monloc type:	Well		
Monloc desc:	MPP-5 POLICE PLAZA		
Huc code:	Not Reported	Drainagearea value:	Not Reported
Drainagearea Units:	Not Reported	Contrib drainagearea:	Not Reported
Contrib drainagearea units:	Not Reported	Latitude:	40.7111303
Longitude:	-74.0026117	Sourcemap scale:	24000
Horiz Acc measure:	.1	Horiz Acc measure units:	seconds
Horiz Collection method:	Unknown		
Horiz coord refsys:	NAD83	Vert measure val:	19.36
Vert measure units:	feet	Vertacc measure val:	0.1
Vert accmeasure units:	feet		
Vertcollection method:	Unknown		
Vert coord refsys:	NGVD29	Countrycode:	US
Aquifername:	Not Reported		
Formation type:	Bedrock		
Aquifer type:	Not Reported		
Construction date:	Not Reported	Welldepth:	644.85
Welldepth units:	ft	Wellholedepth:	Not Reported
Wellholedepth units:	Not Reported		

Ground-water levels, Number of Measurements: 16

Date	Feet below Surface	Feet to Sealevel	Date	Feet below Surface	Feet to Sealevel
2005-02-14		-0.59	2004-11-10		-0.19
2004-10-06		5.13	2004-07-29		5.31
2004-06-28		4.81	2004-04-19		4.95
2004-02-18		4.62	2004-01-07		4.47
2003-11-21		4.76	2003-10-08		4.73
2003-09-19		5.05	2003-09-15		4.96
2002-10-09		4.94	2002-06-25		4.50
2002-04-03		4.69	2002-01-09		4.68

## GEOCHECK® - PHYSICAL SETTING SOURCE MAP FINDINGS

Map ID  
 Direction  
 Distance  
 Elevation

Database      EDR ID Number

**O67**  
**WNW**  
**1/2 - 1 Mile**  
**Lower**

**FED USGS      USGS40000829825**

Org. Identifier:	USGS-NY		
Formal name:	USGS New York Water Science Center		
Monloc Identifier:	USGS-404316074001501		
Monloc name:	NY 95		
Monloc type:	Well		
Monloc desc:	Not Reported		
Huc code:	Not Reported	Drainagearea value:	Not Reported
Drainagearea Units:	Not Reported	Contrib drainagearea:	Not Reported
Contrib drainagearea units:	Not Reported	Latitude:	40.7212134
Longitude:	-74.0037506	Sourcemap scale:	24000
Horiz Acc measure:	3	Horiz Acc measure units:	seconds
Horiz Collection method:	Interpolated from map		
Horiz coord refsys:	NAD83	Vert measure val:	15
Vert measure units:	feet	Vertacc measure val:	5
Vert accmeasure units:	feet		
Vertcollection method:	Interpolated from topographic map		
Vert coord refsys:	NGVD29	Countrycode:	US
Aquifername:	Sand and gravel aquifers (glaciated regions)		
Formation type:	Sand and Gravel		
Aquifer type:	Not Reported		
Construction date:	Not Reported	Welldepth:	55
Welldepth units:	ft	Wellholedepth:	Not Reported
Wellholedepth units:	Not Reported		

Ground-water levels, Number of Measurements: 0

**P68**  
**SW**  
**1/2 - 1 Mile**  
**Lower**

**FED USGS      USGS40000829309**

Org. Identifier:	USGS-NY		
Formal name:	USGS New York Water Science Center		
Monloc Identifier:	USGS-404232074000702		
Monloc name:	NY 43		
Monloc type:	Well		
Monloc desc:	Not Reported		
Huc code:	Not Reported	Drainagearea value:	Not Reported
Drainagearea Units:	Not Reported	Contrib drainagearea:	Not Reported
Contrib drainagearea units:	Not Reported	Latitude:	40.7089914
Longitude:	-74.0015283	Sourcemap scale:	24000
Horiz Acc measure:	3	Horiz Acc measure units:	seconds
Horiz Collection method:	Interpolated from map		
Horiz coord refsys:	NAD83	Vert measure val:	20
Vert measure units:	feet	Vertacc measure val:	10
Vert accmeasure units:	feet		
Vertcollection method:	Interpolated from topographic map		
Vert coord refsys:	NGVD29	Countrycode:	US
Aquifername:	Sand and gravel aquifers (glaciated regions)		
Formation type:	Sand		

## GEOCHECK® - PHYSICAL SETTING SOURCE MAP FINDINGS

Aquifer type:	Not Reported	Welldepth:	36
Construction date:	Not Reported	Wellholeddepth:	Not Reported
Welldepth units:	ft		
Wellholeddepth units:	Not Reported		

Ground-water levels, Number of Measurements: 0

**P69**  
**SW**  
**1/2 - 1 Mile**  
**Lower**

**FED USGS      USGS40000829308**

Org. Identifier:	USGS-NY		
Formal name:	USGS New York Water Science Center		
Monloc Identifier:	USGS-404232074000701		
Monloc name:	NY 42		
Monloc type:	Well		
Monloc desc:	Not Reported		
Huc code:	Not Reported	Drainagearea value:	Not Reported
Drainagearea Units:	Not Reported	Contrib drainagearea:	Not Reported
Contrib drainagearea units:	Not Reported	Latitude:	40.7089914
Longitude:	-74.0015283	Sourcemap scale:	24000
Horiz Acc measure:	3	Horiz Acc measure units:	seconds
Horiz Collection method:	Interpolated from map		
Horiz coord refsys:	NAD83	Vert measure val:	20
Vert measure units:	feet	Vertacc measure val:	10
Vert accmeasure units:	feet		
Vertcollection method:	Interpolated from topographic map		
Vert coord refsys:	NGVD29	Countrycode:	US
Aquifername:	Sand and gravel aquifers (glaciated regions)		
Formation type:	Sand		
Aquifer type:	Not Reported		
Construction date:	Not Reported	Welldepth:	36
Welldepth units:	ft	Wellholeddepth:	Not Reported
Wellholeddepth units:	Not Reported		

Ground-water levels, Number of Measurements: 0

**P70**  
**SW**  
**1/2 - 1 Mile**  
**Lower**

**FED USGS      USGS40000829311**

Org. Identifier:	USGS-NY		
Formal name:	USGS New York Water Science Center		
Monloc Identifier:	USGS-404232074000704		
Monloc name:	NY 45		
Monloc type:	Well		
Monloc desc:	Not Reported		
Huc code:	Not Reported	Drainagearea value:	Not Reported
Drainagearea Units:	Not Reported	Contrib drainagearea:	Not Reported
Contrib drainagearea units:	Not Reported	Latitude:	40.7089914
Longitude:	-74.0015283	Sourcemap scale:	24000
Horiz Acc measure:	3	Horiz Acc measure units:	seconds
Horiz Collection method:	Interpolated from map		
Horiz coord refsys:	NAD83	Vert measure val:	20
Vert measure units:	feet	Vertacc measure val:	10
Vert accmeasure units:	feet		
Vertcollection method:	Interpolated from topographic map		
Vert coord refsys:	NGVD29	Countrycode:	US
Aquifername:	Sand and gravel aquifers (glaciated regions)		
Formation type:	Sand		

## GEOCHECK® - PHYSICAL SETTING SOURCE MAP FINDINGS

Aquifer type:	Not Reported	Welldepth:	36
Construction date:	Not Reported	Wellholedepth:	Not Reported
Welldepth units:	ft		
Wellholedepth units:	Not Reported		

Ground-water levels, Number of Measurements: 0

**P71**  
**SW**  
**1/2 - 1 Mile**  
**Lower**

**FED USGS      USGS40000829310**

Org. Identifier:	USGS-NY		
Formal name:	USGS New York Water Science Center		
Monloc Identifier:	USGS-404232074000703		
Monloc name:	NY 44		
Monloc type:	Well		
Monloc desc:	Not Reported		
Huc code:	Not Reported	Drainagearea value:	Not Reported
Drainagearea Units:	Not Reported	Contrib drainagearea:	Not Reported
Contrib drainagearea units:	Not Reported	Latitude:	40.7089914
Longitude:	-74.0015283	Sourcemap scale:	24000
Horiz Acc measure:	3	Horiz Acc measure units:	seconds
Horiz Collection method:	Interpolated from map		
Horiz coord refsys:	NAD83	Vert measure val:	20
Vert measure units:	feet	Vertacc measure val:	10
Vert accmeasure units:	feet		
Vertcollection method:	Interpolated from topographic map		
Vert coord refsys:	NGVD29	Countrycode:	US
Aquifername:	Sand and gravel aquifers (glaciated regions)		
Formation type:	Sand		
Aquifer type:	Not Reported		
Construction date:	Not Reported	Welldepth:	36
Welldepth units:	ft	Wellholedepth:	Not Reported
Wellholedepth units:	Not Reported		

Ground-water levels, Number of Measurements: 0

**72**  
**WSW**  
**1/2 - 1 Mile**  
**Lower**

**FED USGS      USGS40000829342**

Org. Identifier:	USGS-NY		
Formal name:	USGS New York Water Science Center		
Monloc Identifier:	USGS-404235074001101		
Monloc name:	NY 17		
Monloc type:	Well		
Monloc desc:	Not Reported		
Huc code:	Not Reported	Drainagearea value:	Not Reported
Drainagearea Units:	Not Reported	Contrib drainagearea:	Not Reported
Contrib drainagearea units:	Not Reported	Latitude:	40.7098247
Longitude:	-74.0026395	Sourcemap scale:	24000
Horiz Acc measure:	3	Horiz Acc measure units:	seconds
Horiz Collection method:	Interpolated from map		
Horiz coord refsys:	NAD83	Vert measure val:	25
Vert measure units:	feet	Vertacc measure val:	10
Vert accmeasure units:	feet		
Vertcollection method:	Interpolated from topographic map		
Vert coord refsys:	NGVD29	Countrycode:	US
Aquifername:	Sand and gravel aquifers (glaciated regions)		
Formation type:	Sand		

## GEOCHECK® - PHYSICAL SETTING SOURCE MAP FINDINGS

Aquifer type:	Not Reported	Welldepth:	42
Construction date:	Not Reported	Wellholeddepth:	Not Reported
Welldepth units:	ft		
Wellholeddepth units:	Not Reported		

Ground-water levels, Number of Measurements: 0

**O73**  
**WNW**  
**1/2 - 1 Mile**  
**Lower**

**FED USGS      USGS40000829846**

Org. Identifier:	USGS-NY		
Formal name:	USGS New York Water Science Center		
Monloc Identifier:	USGS-404318074001701		
Monloc name:	NY 13		
Monloc type:	Well		
Monloc desc:	Not Reported		
Huc code:	Not Reported	Drainagearea value:	Not Reported
Drainagearea Units:	Not Reported	Contrib drainagearea:	Not Reported
Contrib drainagearea units:	Not Reported	Latitude:	40.7217689
Longitude:	-74.0043062	Sourcemap scale:	24000
Horiz Acc measure:	3	Horiz Acc measure units:	seconds
Horiz Collection method:	Interpolated from map		
Horiz coord refsys:	NAD83	Vert measure val:	15
Vert measure units:	feet	Vertacc measure val:	10
Vert accmeasure units:	feet		
Vertcollection method:	Interpolated from topographic map		
Vert coord refsys:	NGVD29	Countrycode:	US
Aquifername:	Sand and gravel aquifers (glaciated regions)		
Formation type:	Sand		
Aquifer type:	Not Reported		
Construction date:	Not Reported	Welldepth:	55
Welldepth units:	ft	Wellholeddepth:	Not Reported
Wellholeddepth units:	Not Reported		

Ground-water levels, Number of Measurements: 0

**Q74**  
**West**  
**1/2 - 1 Mile**  
**Lower**

**FED USGS      USGS40000829579**

Org. Identifier:	USGS-NY		
Formal name:	USGS New York Water Science Center		
Monloc Identifier:	USGS-404258074002101		
Monloc name:	NY 101		
Monloc type:	Well		
Monloc desc:	Not Reported		
Huc code:	Not Reported	Drainagearea value:	Not Reported
Drainagearea Units:	Not Reported	Contrib drainagearea:	Not Reported
Contrib drainagearea units:	Not Reported	Latitude:	40.7162135
Longitude:	-74.0054173	Sourcemap scale:	24000
Horiz Acc measure:	3	Horiz Acc measure units:	seconds
Horiz Collection method:	Interpolated from map		
Horiz coord refsys:	NAD83	Vert measure val:	35
Vert measure units:	feet	Vertacc measure val:	10
Vert accmeasure units:	feet		
Vertcollection method:	Interpolated from topographic map		
Vert coord refsys:	NGVD29	Countrycode:	US
Aquifername:	Sand and gravel aquifers (glaciated regions)		
Formation type:	Sand		

## GEOCHECK® - PHYSICAL SETTING SOURCE MAP FINDINGS

Aquifer type:	Not Reported	Welldepth:	51
Construction date:	Not Reported	Wellholedepth:	Not Reported
Welldepth units:	ft		
Wellholedepth units:	Not Reported		

Ground-water levels, Number of Measurements: 0

**Q75**  
**West**  
**1/2 - 1 Mile**  
**Lower**

**FED USGS      USGS40000829590**

Org. Identifier:	USGS-NY		
Formal name:	USGS New York Water Science Center		
Monloc Identifier:	USGS-404259074002301		
Monloc name:	NY 98		
Monloc type:	Well		
Monloc desc:	Not Reported		
Huc code:	Not Reported	Drainagearea value:	Not Reported
Drainagearea Units:	Not Reported	Contrib drainagearea:	Not Reported
Contrib drainagearea units:	Not Reported	Latitude:	40.7164912
Longitude:	-74.0059729	Sourcemap scale:	24000
Horiz Acc measure:	3	Horiz Acc measure units:	seconds
Horiz Collection method:	Interpolated from map		
Horiz coord refsys:	NAD83	Vert measure val:	30
Vert measure units:	feet	Vertacc measure val:	10
Vert accmeasure units:	feet		
Vertcollection method:	Interpolated from topographic map		
Vert coord refsys:	NGVD29	Countrycode:	US
Aquifername:	Sand and gravel aquifers (glaciated regions)		
Formation type:	Sand		
Aquifer type:	Not Reported		
Construction date:	Not Reported	Welldepth:	46
Welldepth units:	ft	Wellholedepth:	Not Reported
Wellholedepth units:	Not Reported		

Ground-water levels, Number of Measurements: 0

**76**  
**WSW**  
**1/2 - 1 Mile**  
**Higher**

**FED USGS      USGS40000829501**

Org. Identifier:	USGS-NY		
Formal name:	USGS New York Water Science Center		
Monloc Identifier:	USGS-404250074002201		
Monloc name:	NY 10		
Monloc type:	Well		
Monloc desc:	Not Reported		
Huc code:	Not Reported	Drainagearea value:	Not Reported
Drainagearea Units:	Not Reported	Contrib drainagearea:	Not Reported
Contrib drainagearea units:	Not Reported	Latitude:	40.7139913
Longitude:	-74.0056951	Sourcemap scale:	24000
Horiz Acc measure:	3	Horiz Acc measure units:	seconds
Horiz Collection method:	Interpolated from map		
Horiz coord refsys:	NAD83	Vert measure val:	35
Vert measure units:	feet	Vertacc measure val:	10
Vert accmeasure units:	feet		
Vertcollection method:	Interpolated from topographic map		
Vert coord refsys:	NGVD29	Countrycode:	US
Aquifername:	Sand and gravel aquifers (glaciated regions)		
Formation type:	Pleistocene Series		

## GEOCHECK® - PHYSICAL SETTING SOURCE MAP FINDINGS

Aquifer type:	Not Reported	Welldepth:	52
Construction date:	Not Reported	Wellholedepth:	Not Reported
Welldepth units:	ft		
Wellholedepth units:	Not Reported		

Ground-water levels, Number of Measurements: 0

**77**  
**WNW**  
**1/2 - 1 Mile**  
**Lower**

**FED USGS      USGS40000829937**

Org. Identifier:	USGS-NY		
Formal name:	USGS New York Water Science Center		
Monloc Identifier:	USGS-404323074001701		
Monloc name:	NY 74		
Monloc type:	Well		
Monloc desc:	Not Reported		
Huc code:	Not Reported	Drainagearea value:	Not Reported
Drainagearea Units:	Not Reported	Contrib drainagearea:	Not Reported
Contrib drainagearea units:	Not Reported	Latitude:	40.7231578
Longitude:	-74.0043062	Sourcemap scale:	24000
Horiz Acc measure:	3	Horiz Acc measure units:	seconds
Horiz Collection method:	Interpolated from map		
Horiz coord refsys:	NAD83	Vert measure val:	15
Vert measure units:	feet	Vertacc measure val:	5
Vert accmeasure units:	feet		
Vertcollection method:	Interpolated from topographic map		
Vert coord refsys:	NGVD29	Countrycode:	US
Aquifername:	Sand and gravel aquifers (glaciated regions)		
Formation type:	Sand		
Aquifer type:	Not Reported		
Construction date:	Not Reported	Welldepth:	160
Welldepth units:	ft	Wellholedepth:	Not Reported
Wellholedepth units:	Not Reported		

Ground-water levels, Number of Measurements: 0

**78**  
**West**  
**1/2 - 1 Mile**  
**Lower**

**FED USGS      USGS40000829635**

Org. Identifier:	USGS-NY		
Formal name:	USGS New York Water Science Center		
Monloc Identifier:	USGS-404302074002401		
Monloc name:	NY 16		
Monloc type:	Well		
Monloc desc:	Not Reported		
Huc code:	Not Reported	Drainagearea value:	Not Reported
Drainagearea Units:	Not Reported	Contrib drainagearea:	Not Reported
Contrib drainagearea units:	Not Reported	Latitude:	40.7173246
Longitude:	-74.0062507	Sourcemap scale:	24000
Horiz Acc measure:	3	Horiz Acc measure units:	seconds
Horiz Collection method:	Interpolated from map		
Horiz coord refsys:	NAD83	Vert measure val:	20
Vert measure units:	feet	Vertacc measure val:	10
Vert accmeasure units:	feet		
Vertcollection method:	Interpolated from topographic map		
Vert coord refsys:	NGVD29	Countrycode:	US
Aquifername:	Sand and gravel aquifers (glaciated regions)		
Formation type:	Sand		

## GEOCHECK® - PHYSICAL SETTING SOURCE MAP FINDINGS

Aquifer type:	Not Reported	Welldepth:	56
Construction date:	Not Reported	Wellholeddepth:	Not Reported
Welldepth units:	ft		
Wellholeddepth units:	Not Reported		

Ground-water levels, Number of Measurements: 0

**79**  
**SSW**  
**1/2 - 1 Mile**  
**Lower**

**FED USGS      USGS40000829092**

Org. Identifier:	USGS-NY		
Formal name:	USGS New York Water Science Center		
Monloc Identifier:	USGS-404212073594001		
Monloc name:	K 684. 1		
Monloc type:	Well		
Monloc desc:	Not Reported		
Huc code:	02030201	Drainagearea value:	Not Reported
Drainagearea Units:	Not Reported	Contrib drainagearea:	Not Reported
Contrib drainagearea units:	Not Reported	Latitude:	40.703436
Longitude:	-73.9940281	Sourcemap scale:	24000
Horiz Acc measure:	1	Horiz Acc measure units:	seconds
Horiz Collection method:	Interpolated from map		
Horiz coord refsys:	NAD83	Vert measure val:	5.0
Vert measure units:	feet	Vertacc measure val:	0.1
Vert accmeasure units:	feet		
Vertcollection method:	Level or other surveying method		
Vert coord refsys:	NGVD29	Countrycode:	US
Aquifername:	Not Reported		
Formation type:	Not Reported		
Aquifer type:	Not Reported		
Construction date:	Not Reported	Welldepth:	Not Reported
Welldepth units:	Not Reported	Wellholeddepth:	104
Wellholeddepth units:	ft		

Ground-water levels, Number of Measurements: 0



# GEOCHECK® - PHYSICAL SETTING SOURCE MAP FINDINGS

Map ID  
Direction  
Distance

Database EDR ID Number

**1**

**WSW**

**1/4 - 1/2 Mile**

**OIL\_GAS**

**NYOG80000035710**

Api wellno:	31061210920000	Cnty:	61
Hole:	21092	Sidetrck:	0
Completion:	0	Well name:	Allen St. - A
Company na:	New York City Dept. of Environme	Operator n:	2127
Well type:	SG	Map symbol:	OP
Well statu:	PA	Date statu:	2004-01-18 00:00:00
Date permi:	Not Reported	Permit iss:	Not Reported
Date spudd:	2002-08-05 00:00:00	Date total:	2002-09-19 00:00:00
Date well :	Not Reported	Date wel00:	2005-02-17 00:00:00
Date wel01:	2	Confid:	Released
Town:	Manhattan	Quad:	Central Park
Quadsec:	Not Reported	Producing :	Not Applicable
Producin00:	Not Applicable	Financial :	False
Slant:	Vertical	County:	New York
Region:	2	State leas:	NA
Proposed d:	0	Surface lo:	SURF
Surface 00:	-73.99225		
Surface la:	40.71467		
Bottom hol:	BH		
Bottom h00:	-73.99225		
Bottom h01:	40.71467		
True verti:	600	Measured d:	600
Kickoff:	0	Drilleddep:	600
Elevation:	42	Original w:	SG
Permit fee:	0	Objective :	None Specified
Depth fee:	-100	Spacing:	Exempt - not an oil or gas well
Spacing ac:	Not Reported	Integratio:	N
Dt hearing:	Not Reported	Dt mod:	2006-04-26 11:52:30.890000000
Link:	<a href="http://www.dec.ny.gov/cfm/EXTAPPS/GasOil/search/wells/index.cfm?api=31061210920000">http://www.dec.ny.gov/cfm/EXTAPPS/GasOil/search/wells/index.cfm?api=31061210920000</a>		
Site id:	NYOG80000035710		

**2**

**WSW**

**1/4 - 1/2 Mile**

**OIL\_GAS**

**NYOG80000035712**

Api wellno:	31061210940000	Cnty:	61
Hole:	21094	Sidetrck:	0
Completion:	0	Well name:	Eldridge - 1
Company na:	New York City Dept. of Environme	Operator n:	2127
Well type:	SG	Map symbol:	OP
Well statu:	PA	Date statu:	2005-02-24 00:00:00
Date permi:	Not Reported	Permit iss:	Not Reported
Date spudd:	2002-03-19 00:00:00	Date total:	2002-05-06 00:00:00
Date well :	Not Reported	Date wel00:	2005-02-24 00:00:00
Date wel01:	2	Confid:	Released
Town:	Manhattan	Quad:	Brooklyn
Quadsec:	A	Producing :	Not Applicable
Producin00:	Not Applicable	Financial :	False
Slant:	Vertical	County:	New York
Region:	2	State leas:	NA
Proposed d:	600	Surface lo:	SURF
Surface 00:	-73.99306		
Surface la:	40.71571		
Bottom hol:	BH		
Bottom h00:	-73.99306		

## GEOCHECK® - PHYSICAL SETTING SOURCE MAP FINDINGS

Bottom h01:	40.71571	Measured d:	0
True verti:	0	Drilleddep:	0
Kickoff:	0	Original w:	SG
Elevation:	44	Objective :	Manhattan Schist
Permit fee:	0	Spacing:	Exempt - not an oil or gas well
Depth fee:	-100	Integratio:	N
Spacing ac:	Not Reported	Dt mod:	2006-04-26 11:52:30.890000000
Dt hearing:	Not Reported		
Link:	<a href="http://www.dec.ny.gov/cfm/xtapps/GasOil/search/wells/index.cfm?api=31061210940000">http://www.dec.ny.gov/cfm/xtapps/GasOil/search/wells/index.cfm?api=31061210940000</a>		
Site id:	NYOG80000035712		

**3**

**West**

**1/4 - 1/2 Mile**

**OIL\_GAS**

**NYOG80000035713**

Api wellno:	31061210950000	Cnty:	61
Hole:	21095	Sidetrck:	0
Completion:	0	Well name:	Forsyth - A
Company na:	New York City Dept. of Environme	Operator n:	2127
Well type:	SG	Map symbol:	OP
Well statu:	PA	Date statu:	2005-02-18 00:00:00
Date permi:	Not Reported	Permit iss:	Not Reported
Date spudd:	2002-03-11 00:00:00	Date total:	2002-04-17 00:00:00
Date well :	2002-04-17 00:00:00	Date wel00:	2005-02-18 00:00:00
Date wel01:	2	Confid:	Released
Town:	Manhattan	Quad:	Brooklyn
Quadsec:	A	Producing :	Not Applicable
Producin00:	Not Applicable	Financial :	False
Slant:	Vertical	County:	New York
Region:	2	State leas:	NA
Proposed d:	550	Surface lo:	SURF
Surface 00:	-73.99332		
Surface la:	40.71714		
Bottom hol:	BH		
Bottom h00:	-73.99332		
Bottom h01:	40.71714		
True verti:	601	Measured d:	601
Kickoff:	0	Drilleddep:	601
Elevation:	40	Original w:	SG
Permit fee:	0	Objective :	Manhattan Schist
Depth fee:	-100	Spacing:	Exempt - not an oil or gas well
Spacing ac:	Not Reported	Integratio:	N
Dt hearing:	Not Reported	Dt mod:	2014-12-01 09:15:56.813000000
Link:	<a href="http://www.dec.ny.gov/cfm/xtapps/GasOil/search/wells/index.cfm?api=31061210950000">http://www.dec.ny.gov/cfm/xtapps/GasOil/search/wells/index.cfm?api=31061210950000</a>		
Site id:	NYOG80000035713		

**A4**

**SW**

**1/4 - 1/2 Mile**

**OIL\_GAS**

**NYOG80000035735**

## GEOCHECK® - PHYSICAL SETTING SOURCE MAP FINDINGS

Api wellno:	31061236220000	Cnty:	61
Hole:	23622	Sidetrck:	0
Completion:	0	Well name:	Pike St. - B
Company na:	U.S. Geological Survey	Operator n:	2370
Well type:	SG	Map symbol:	O
Well statu:	AC	Date statu:	2011-12-31 00:00:00
Date permi:	Not Reported	Permit iss:	Not Reported
Date spudd:	Not Reported	Date total:	Not Reported
Date well :	Not Reported	Date wel00:	Not Reported
Date wel01:	2	Confid:	Released
Town:	Manhattan	Quad:	Brooklyn
Quadsec:	A	Producing :	Not Applicable
Producin00:	Not Applicable	Financial :	False
Slant:	Vertical	County:	New York
Region:	2	State leas:	NA
Proposed d:	600	Surface lo:	SURF
Surface 00:	-73.99207		
Surface la:	40.71266		
Bottom hol:	BH		
Bottom h00:	-73.99207		
Bottom h01:	40.71266		
True verti:	602	Measured d:	602
Kickoff:	0	Drilleddep:	602
Elevation:	0	Original w:	SG
Permit fee:	0	Objective :	Unknown
Depth fee:	-100	Spacing:	Exempt - not an oil or gas well
Spacing ac:	Not Reported	Integratio:	N
Dt hearing:	Not Reported	Dt mod:	2012-07-20 13:03:12.877000000
Link:	<a href="http://www.dec.ny.gov/cfm/xtapps/GasOil/search/wells/index.cfm?api=31061236220000">http://www.dec.ny.gov/cfm/xtapps/GasOil/search/wells/index.cfm?api=31061236220000</a>		
Site id:	NYOG80000035735		

**A5  
SW  
1/4 - 1/2 Mile**

**OIL\_GAS**

**NYOG80000035736**

Api wellno:	31061236230000	Cnty:	61
Hole:	23623	Sidetrck:	0
Completion:	0	Well name:	Madison St. - A
Company na:	New York City Dept. of Environme	Operator n:	2127
Well type:	SG	Map symbol:	OP
Well statu:	PA	Date statu:	2007-10-10 00:00:00
Date permi:	Not Reported	Permit iss:	Not Reported
Date spudd:	2002-05-24 00:00:00	Date total:	2002-07-05 00:00:00
Date well :	2002-07-05 00:00:00	Date wel00:	2007-02-07 00:00:00
Date wel01:	2	Confid:	Released
Town:	Manhattan	Quad:	Brooklyn
Quadsec:	A	Producing :	Not Applicable
Producin00:	Fordham Gneiss	Financial :	False
Slant:	Vertical	County:	New York
Region:	2	State leas:	NA
Proposed d:	600	Surface lo:	SURF
Surface 00:	-73.991728		
Surface la:	40.712405		
Bottom hol:	BH		
Bottom h00:	-73.991728		

## GEOCHECK® - PHYSICAL SETTING SOURCE MAP FINDINGS

Bottom h01:	40.712405	Measured d:	600
True verti:	600	Drilleddep:	600
Kickoff:	0	Original w:	SG
Elevation:	29	Objective :	Unknown
Permit fee:	0	Spacing:	Exempt - not an oil or gas well
Depth fee:	-100	Integratio:	N
Spacing ac:	Not Reported	Dt mod:	2007-10-30 13:35:03.570000000
Dt hearing:	Not Reported		
Link:	<a href="http://www.dec.ny.gov/cfm/xtapps/GasOil/search/wells/index.cfm?api=31061236230000">http://www.dec.ny.gov/cfm/xtapps/GasOil/search/wells/index.cfm?api=31061236230000</a>		
Site id:	NYOG80000035736		

6

WSW

1/4 - 1/2 Mile

OIL\_GAS

NYOG80000035714

Api wellno:	31061210960000	Cnty:	61
Hole:	21096	Sidetrck:	0
Completion:	0	Well name:	Forsyth St. - B
Company na:	New York City Dept. of Environme	Operator n:	2127
Well type:	SG	Map symbol:	OP
Well statu:	PA	Date statu:	2005-03-01 00:00:00
Date permi:	Not Reported	Permit iss:	Not Reported
Date spudd:	2002-05-08 00:00:00	Date total:	2002-06-18 00:00:00
Date well :	Not Reported	Date wel00:	2005-03-01 00:00:00
Date wel01:	2	Confid:	Released
Town:	Manhattan	Quad:	Brooklyn
Quadsec:	A	Producing :	Not Applicable
Producin00:	Not Applicable	Financial :	False
Slant:	Vertical	County:	New York
Region:	2	State leas:	NA
Proposed d:	606	Surface lo:	SURF
Surface 00:	-73.99382		
Surface la:	40.71399		
Bottom hol:	BH		
Bottom h00:	-73.99382		
Bottom h01:	40.71399		
True verti:	0	Measured d:	0
Kickoff:	0	Drilleddep:	0
Elevation:	0	Original w:	SG
Permit fee:	0	Objective :	Manhattan Schist
Depth fee:	-100	Spacing:	Exempt - not an oil or gas well
Spacing ac:	Not Reported	Integratio:	N
Dt hearing:	Not Reported	Dt mod:	2006-08-31 13:03:31.380000000
Link:	<a href="http://www.dec.ny.gov/cfm/xtapps/GasOil/search/wells/index.cfm?api=31061210960000">http://www.dec.ny.gov/cfm/xtapps/GasOil/search/wells/index.cfm?api=31061210960000</a>		
Site id:	NYOG80000035714		

A7

SW

1/4 - 1/2 Mile

OIL\_GAS

NYOG80000035721

## GEOCHECK® - PHYSICAL SETTING SOURCE MAP FINDINGS

Api wellno:	31061236040000	Cnty:	61
Hole:	23604	Sidetrck:	0
Completion:	0	Well name:	Pike St. - A
Company na:	New York City Dept. of Environme	Operator n:	2127
Well type:	SG	Map symbol:	OP
Well statu:	PA	Date statu:	2004-12-29 00:00:00
Date permi:	Not Reported	Permit iss:	Not Reported
Date spudd:	2002-03-29 00:00:00	Date total:	2002-05-14 00:00:00
Date well :	Not Reported	Date wel00:	2005-03-30 00:00:00
Date wel01:	2	Confid:	Released
Town:	Manhattan	Quad:	Brooklyn
Quadsec:	A	Producing :	Not Applicable
Producin00:	Not Applicable	Financial :	False
Slant:	Vertical	County:	New York
Region:	2	State leas:	NA
Proposed d:	603	Surface lo:	SURF
Surface 00:	-73.99258		
Surface la:	40.71283		
Bottom hol:	BH		
Bottom h00:	-73.99258		
Bottom h01:	40.71283		
True verti:	0	Measured d:	603
Kickoff:	0	Drilleddep:	603
Elevation:	35	Original w:	SG
Permit fee:	0	Objective :	Manhattan Schist
Depth fee:	-100	Spacing:	Exempt - not an oil or gas well
Spacing ac:	Not Reported	Integratio:	N
Dt hearing:	Not Reported	Dt mod:	2006-04-26 11:52:30.923000000
Link:	<a href="http://www.dec.ny.gov/cfm/xtapps/GasOil/search/wells/index.cfm?api=31061236040000">http://www.dec.ny.gov/cfm/xtapps/GasOil/search/wells/index.cfm?api=31061236040000</a>		
Site id:	NYOG80000035721		

8

**SSW**  
1/4 - 1/2 Mile

**OIL\_GAS**

**NYOG80000035729**

Api wellno:	31061236160000	Cnty:	61
Hole:	23616	Sidetrck:	0
Completion:	0	Well name:	Cherry St. - A
Company na:	New York City Dept. of Environme	Operator n:	2127
Well type:	SG	Map symbol:	OP
Well statu:	PA	Date statu:	2007-10-10 00:00:00
Date permi:	Not Reported	Permit iss:	Not Reported
Date spudd:	2002-06-03 00:00:00	Date total:	2002-07-26 00:00:00
Date well :	2002-07-26 00:00:00	Date wel00:	2007-02-26 00:00:00
Date wel01:	2	Confid:	Released
Town:	Manhattan	Quad:	Brooklyn
Quadsec:	A	Producing :	Not Applicable
Producin00:	Manhattan Schist	Financial :	False
Slant:	Vertical	County:	New York
Region:	2	State leas:	NA
Proposed d:	600	Surface lo:	SURF
Surface 00:	-73.990119		
Surface la:	40.711264		
Bottom hol:	BH		
Bottom h00:	-73.990119		

## GEOCHECK® - PHYSICAL SETTING SOURCE MAP FINDINGS

Bottom h01:	40.711264	Measured d:	600
True verti:	600	Drilleddep:	600
Kickoff:	0	Original w:	SG
Elevation:	13	Objective :	Unknown
Permit fee:	0	Spacing:	Exempt - not an oil or gas well
Depth fee:	-100	Integratio:	N
Spacing ac:	Not Reported	Dt mod:	2007-10-30 13:42:07.223000000
Dt hearing:	Not Reported		
Link:	<a href="http://www.dec.ny.gov/cfm/xtapps/GasOil/search/wells/index.cfm?api=31061236160000">http://www.dec.ny.gov/cfm/xtapps/GasOil/search/wells/index.cfm?api=31061236160000</a>		
Site id:	NYOG80000035729		

**B9**

**WNW**

**1/4 - 1/2 Mile**

**OIL\_GAS**

**NYOG80000035728**

Api wellno:	31061236150000	Cnty:	61
Hole:	23615	Sidetrck:	0
Completion:	0	Well name:	Broome - 2
Company na:	New York City Dept. of Environme	Operator n:	2127
Well type:	SG	Map symbol:	OP
Well statu:	PA	Date statu:	2007-10-10 00:00:00
Date permi:	Not Reported	Permit iss:	Not Reported
Date spudd:	2001-03-06 00:00:00	Date total:	2001-04-05 00:00:00
Date well :	2001-04-05 00:00:00	Date wel00:	2007-01-31 00:00:00
Date wel01:	2	Confid:	Released
Town:	Manhattan	Quad:	Brooklyn
Quadsec:	A	Producing :	Not Applicable
Producin00:	Inwood Marble	Financial :	False
Slant:	Vertical	County:	New York
Region:	2	State leas:	NA
Proposed d:	600	Surface lo:	SURF
Surface 00:	-73.994709		
Surface la:	40.719726		
Bottom hol:	BH		
Bottom h00:	-73.994709		
Bottom h01:	40.719726		
True verti:	665	Measured d:	665
Kickoff:	0	Drilleddep:	665
Elevation:	39	Original w:	SG
Permit fee:	0	Objective :	Unknown
Depth fee:	-100	Spacing:	Exempt - not an oil or gas well
Spacing ac:	Not Reported	Integratio:	N
Dt hearing:	Not Reported	Dt mod:	2007-10-30 13:41:54.330000000
Link:	<a href="http://www.dec.ny.gov/cfm/xtapps/GasOil/search/wells/index.cfm?api=31061236150000">http://www.dec.ny.gov/cfm/xtapps/GasOil/search/wells/index.cfm?api=31061236150000</a>		
Site id:	NYOG80000035728		

**C10**

**SW**

**1/4 - 1/2 Mile**

**OIL\_GAS**

**NYOG80000035715**

## GEOCHECK® - PHYSICAL SETTING SOURCE MAP FINDINGS

Api wellno:	31061210970000	Cnty:	61
Hole:	21097	Sidetrck:	0
Completion:	0	Well name:	Henry St. - A
Company na:	New York City Dept. of Environme	Operator n:	2127
Well type:	SG	Map symbol:	OP
Well statu:	PA	Date statu:	2002-12-30 00:00:00
Date permi:	Not Reported	Permit iss:	Not Reported
Date spudd:	2002-02-12 00:00:00	Date total:	2002-03-19 00:00:00
Date well :	2002-03-19 00:00:00	Date wel00:	2002-12-30 00:00:00
Date wel01:	2	Confid:	Released
Town:	Manhattan	Quad:	Brooklyn
Quadsec:	A	Producing :	Not Applicable
Producin00:	Not Applicable	Financial :	False
Slant:	Vertical	County:	New York
Region:	2	State leas:	NA
Proposed d:	550	Surface lo:	SURF
Surface 00:	-73.99396		
Surface la:	40.71294		
Bottom hol:	BH		
Bottom h00:	-73.99396		
Bottom h01:	40.71294		
True verti:	605	Measured d:	605
Kickoff:	0	Drilleddep:	605
Elevation:	36	Original w:	SG
Permit fee:	0	Objective :	None Specified
Depth fee:	-100	Spacing:	Exempt - not an oil or gas well
Spacing ac:	Not Reported	Integratio:	N
Dt hearing:	Not Reported	Dt mod:	2006-04-26 11:52:30.907000000
Link:	<a href="http://www.dec.ny.gov/cfm/xtapps/GasOil/search/wells/index.cfm?api=31061210970000">http://www.dec.ny.gov/cfm/xtapps/GasOil/search/wells/index.cfm?api=31061210970000</a>		
Site id:	NYOG80000035715		

**11**  
**North**  
**1/4 - 1/2 Mile**

**OIL\_GAS**

**NYOG80000035667**

Api wellno:	31061210470000	Cnty:	61
Hole:	21047	Sidetrck:	0
Completion:	0	Well name:	SCA-1
Company na:	A&F Commercial Builders, LLC	Operator n:	2169
Well type:	TH	Map symbol:	OP
Well statu:	PA	Date statu:	2004-11-02 00:00:00
Date permi:	2003-07-09 00:00:00	Permit iss:	2003-08-28 00:00:00
Date spudd:	2003-09-07 00:00:00	Date total:	2003-09-25 00:00:00
Date well :	Not Reported	Date wel00:	2004-07-29 00:00:00
Date wel01:	Not Reported	Confid:	Released
Town:	Manhattan	Quad:	Brooklyn
Quadsec:	A	Producing :	Not Applicable
Producin00:	Not Applicable	Financial :	True
Slant:	Vertical	County:	New York
Region:	2	State leas:	NA
Proposed d:	0	Surface lo:	SURF
Surface 00:	-73.98906		
Surface la:	40.72329		
Bottom hol:	BH		
Bottom h00:	-73.98906		

## GEOCHECK® - PHYSICAL SETTING SOURCE MAP FINDINGS

Bottom h01:	40.72329	Measured d:	350
True verti:	350	Drilleddep:	350
Kickoff:	0	Original w:	TH
Elevation:	36	Objective :	Fordham Gneiss
Permit fee:	475	Spacing:	Not Reported
Depth fee:	375	Integratio:	Not Reported
Spacing ac:	Not Reported	Dt mod:	2006-04-11 12:55:21.493000000
Dt hearing:	Not Reported	Link:	<a href="http://www.dec.ny.gov/cfm/xtapps/GasOil/search/wells/index.cfm?api=31061210470000">http://www.dec.ny.gov/cfm/xtapps/GasOil/search/wells/index.cfm?api=31061210470000</a>
Site id:	NYOG80000035667		

**B12**

**WNW**

**1/4 - 1/2 Mile**

**OIL\_GAS**

**NYOG80000035731**

Api wellno:	31061236180000	Cnty:	61
Hole:	23618	Sidetrck:	0
Completion:	0	Well name:	Elizabeth St. - A
Company na:	U.S. Geological Survey	Operator n:	2370
Well type:	SG	Map symbol:	O
Well statu:	AC	Date statu:	2011-12-31 00:00:00
Date permi:	Not Reported	Permit iss:	Not Reported
Date spudd:	2002-06-20 00:00:00	Date total:	Not Reported
Date well :	Not Reported	Date wel00:	Not Reported
Date wel01:	2	Confid:	Released
Town:	Manhattan	Quad:	Brooklyn
Quadsec:	A	Producing :	Not Applicable
Producin00:	Not Applicable	Financial :	False
Slant:	Vertical	County:	New York
Region:	2	State leas:	NA
Proposed d:	600	Surface lo:	SURF
Surface 00:	-73.99512		
Surface la:	40.71996		
Bottom hol:	BH		
Bottom h00:	-73.99512		
Bottom h01:	40.71996		
True verti:	600	Measured d:	600
Kickoff:	0	Drilleddep:	600
Elevation:	0	Original w:	SG
Permit fee:	0	Objective :	Unknown
Depth fee:	-100	Spacing:	Exempt - not an oil or gas well
Spacing ac:	Not Reported	Integratio:	N
Dt hearing:	Not Reported	Dt mod:	2012-07-20 13:02:05.080000000
Link:	<a href="http://www.dec.ny.gov/cfm/xtapps/GasOil/search/wells/index.cfm?api=31061236180000">http://www.dec.ny.gov/cfm/xtapps/GasOil/search/wells/index.cfm?api=31061236180000</a>		
Site id:	NYOG80000035731		

**C13**

**SW**

**1/4 - 1/2 Mile**

**OIL\_GAS**

**NYOG80000035737**



## GEOCHECK® - PHYSICAL SETTING SOURCE MAP FINDINGS

Api wellno:	31061236240000	Cnty:	61
Hole:	23624	Sidetrck:	0
Completion:	0	Well name:	Madison St. - B
Company na:	U.S. Geological Survey	Operator n:	2370
Well type:	SG	Map symbol:	O
Well statu:	AC	Date statu:	2011-12-31 00:00:00
Date permi:	Not Reported	Permit iss:	Not Reported
Date spudd:	Not Reported	Date total:	Not Reported
Date well :	Not Reported	Date wel00:	Not Reported
Date wel01:	2	Confid:	Released
Town:	Manhattan	Quad:	Brooklyn
Quadsec:	A	Producing :	Not Applicable
Producin00:	Not Applicable	Financial :	False
Slant:	Vertical	County:	New York
Region:	2	State leas:	NA
Proposed d:	600	Surface lo:	SURF
Surface 00:	-73.993521		
Surface la:	40.712311		
Bottom hol:	BH		
Bottom h00:	-73.993521		
Bottom h01:	40.712311		
True verti:	603	Measured d:	603
Kickoff:	0	Drilleddep:	603
Elevation:	0	Original w:	SG
Permit fee:	0	Objective :	Unknown
Depth fee:	-100	Spacing:	Exempt - not an oil or gas well
Spacing ac:	Not Reported	Integratio:	N
Dt hearing:	Not Reported	Dt mod:	2012-07-20 13:02:51.283000000
Link:	<a href="http://www.dec.ny.gov/cfm/xtapps/GasOil/search/wells/index.cfm?api=31061236240000">http://www.dec.ny.gov/cfm/xtapps/GasOil/search/wells/index.cfm?api=31061236240000</a>		
Site id:	NYOG80000035737		

**D14  
SW  
1/4 - 1/2 Mile**

**OIL\_GAS**

**NYOG80000035719**

Api wellno:	31061236020000	Cnty:	61
Hole:	23602	Sidetrck:	0
Completion:	0	Well name:	Monroe - 3
Company na:	New York City Dept. of Environme	Operator n:	2127
Well type:	SG	Map symbol:	OP
Well statu:	PA	Date statu:	2005-02-23 00:00:00
Date permi:	Not Reported	Permit iss:	Not Reported
Date spudd:	2001-12-12 00:00:00	Date total:	2001-01-18 00:00:00
Date well :	2001-01-18 00:00:00	Date wel00:	2005-02-23 00:00:00
Date wel01:	2	Confid:	Released
Town:	Manhattan	Quad:	Brooklyn
Quadsec:	A	Producing :	Not Applicable
Producin00:	Not Applicable	Financial :	False
Slant:	Vertical	County:	New York
Region:	2	State leas:	NA
Proposed d:	550	Surface lo:	SURF
Surface 00:	-73.99304		
Surface la:	40.71167		
Bottom hol:	BH		
Bottom h00:	-73.99304		

## GEOCHECK® - PHYSICAL SETTING SOURCE MAP FINDINGS

Bottom h01:	40.71167	Measured d:	680
True verti:	680	Drilleddep:	680
Kickoff:	0	Original w:	SG
Elevation:	28	Objective :	Manhattan Schist
Permit fee:	0	Spacing:	Exempt - not an oil or gas well
Depth fee:	-100	Integratio:	N
Spacing ac:	Not Reported	Dt mod:	2006-04-26 11:52:30.907000000
Dt hearing:	Not Reported		
Link:	<a href="http://www.dec.ny.gov/cfm/xtapps/GasOil/search/wells/index.cfm?api=31061236020000">http://www.dec.ny.gov/cfm/xtapps/GasOil/search/wells/index.cfm?api=31061236020000</a>		
Site id:	NYOG80000035719		

**15**  
**South**  
**1/4 - 1/2 Mile**

**OIL\_GAS      NYOG80000035734**

Api wellno:	31061236210000	Cnty:	61
Hole:	23621	Sidetrck:	0
Completion:	0	Well name:	South St. - A
Company na:	U.S. Geological Survey	Operator n:	2370
Well type:	SG	Map symbol:	O
Well statu:	AC	Date statu:	2011-12-31 00:00:00
Date permi:	Not Reported	Permit iss:	Not Reported
Date spudd:	2002-04-18 00:00:00	Date total:	Not Reported
Date well :	Not Reported	Date wel00:	Not Reported
Date wel01:	2	Confid:	Released
Town:	Manhattan	Quad:	Brooklyn
Quadsec:	A	Producing :	Not Applicable
Producin00:	Not Applicable	Financial :	False
Slant:	Vertical	County:	New York
Region:	2	State leas:	NA
Proposed d:	600	Surface lo:	SURF
Surface 00:	-73.989182		
Surface la:	40.710275		
Bottom hol:	BH		
Bottom h00:	-73.989182		
Bottom h01:	40.710275		
True verti:	600	Measured d:	600
Kickoff:	0	Drilleddep:	600
Elevation:	6	Original w:	SG
Permit fee:	0	Objective :	Unknown
Depth fee:	-100	Spacing:	Exempt - not an oil or gas well
Spacing ac:	Not Reported	Integratio:	N
Dt hearing:	Not Reported	Dt mod:	2012-07-20 13:03:42.080000000
Link:	<a href="http://www.dec.ny.gov/cfm/xtapps/GasOil/search/wells/index.cfm?api=31061236210000">http://www.dec.ny.gov/cfm/xtapps/GasOil/search/wells/index.cfm?api=31061236210000</a>		
Site id:	NYOG80000035734		

**D16**  
**SW**  
**1/4 - 1/2 Mile**

**OIL\_GAS      NYOG80000035717**

## GEOCHECK® - PHYSICAL SETTING SOURCE MAP FINDINGS

Api wellno:	31061210990000	Cnty:	61
Hole:	21099	Sidetrck:	0
Completion:	0	Well name:	Monroe - 1
Company na:	New York City Dept. of Environme	Operator n:	2127
Well type:	SG	Map symbol:	OP
Well statu:	PA	Date statu:	2004-12-25 00:00:00
Date permi:	Not Reported	Permit iss:	Not Reported
Date spudd:	2001-10-17 00:00:00	Date total:	2001-12-28 00:00:00
Date well :	Not Reported	Date wel00:	2005-02-07 00:00:00
Date wel01:	2	Confid:	Released
Town:	Manhattan	Quad:	Brooklyn
Quadsec:	A	Producing :	Not Applicable
Producin00:	Not Applicable	Financial :	False
Slant:	Vertical	County:	New York
Region:	2	State leas:	NA
Proposed d:	677	Surface lo:	SURF
Surface 00:	-73.99319		
Surface la:	40.71155		
Bottom hol:	BH		
Bottom h00:	-73.99319		
Bottom h01:	40.71155		
True verti:	0	Measured d:	0
Kickoff:	0	Drilleddep:	0
Elevation:	27	Original w:	SG
Permit fee:	0	Objective :	Manhattan Schist
Depth fee:	-100	Spacing:	Exempt - not an oil or gas well
Spacing ac:	Not Reported	Integratio:	N
Dt hearing:	Not Reported	Dt mod:	2006-04-26 11:52:30.907000000
Link:	<a href="http://www.dec.ny.gov/cfm/xtapps/GasOil/search/wells/index.cfm?api=31061210990000">http://www.dec.ny.gov/cfm/xtapps/GasOil/search/wells/index.cfm?api=31061210990000</a>		
Site id:	NYOG80000035717		

**D17  
SW  
1/4 - 1/2 Mile**

**OIL\_GAS      NYOG80000035718**

Api wellno:	31061236010000	Cnty:	61
Hole:	23601	Sidetrck:	0
Completion:	0	Well name:	Monroe - 2
Company na:	New York City Dept. of Environme	Operator n:	2127
Well type:	SG	Map symbol:	OP
Well statu:	PA	Date statu:	2004-12-29 00:00:00
Date permi:	Not Reported	Permit iss:	Not Reported
Date spudd:	2001-11-01 00:00:00	Date total:	2001-12-07 00:00:00
Date well :	Not Reported	Date wel00:	2005-02-09 00:00:00
Date wel01:	2	Confid:	Released
Town:	Manhattan	Quad:	Brooklyn
Quadsec:	A	Producing :	Not Applicable
Producin00:	Not Applicable	Financial :	False
Slant:	Vertical	County:	New York
Region:	2	State leas:	NA
Proposed d:	674	Surface lo:	SURF
Surface 00:	-73.99305		
Surface la:	40.71143		
Bottom hol:	BH		
Bottom h00:	-73.99305		

## GEOCHECK® - PHYSICAL SETTING SOURCE MAP FINDINGS

Bottom h01:	40.71143	Measured d:	0
True verti:	0	Drilleddep:	0
Kickoff:	0	Original w:	SG
Elevation:	26	Objective :	Manhattan Schist
Permit fee:	0	Spacing:	Exempt - not an oil or gas well
Depth fee:	-100	Integratio:	N
Spacing ac:	Not Reported	Dt mod:	2006-04-26 11:52:30.907000000
Dt hearing:	Not Reported		
Link:	<a href="http://www.dec.ny.gov/cfm/xtapps/GasOil/search/wells/index.cfm?api=31061236010000">http://www.dec.ny.gov/cfm/xtapps/GasOil/search/wells/index.cfm?api=31061236010000</a>		
Site id:	NYOG80000035718		

**18**

**WSW**

**1/4 - 1/2 Mile**

**OIL\_GAS**

**NYOG80000035730**

Api wellno:	31061236170000	Cnty:	61
Hole:	23617	Sidetrck:	0
Completion:	0	Well name:	Division St. - A
Company na:	U.S. Geological Survey	Operator n:	2370
Well type:	SG	Map symbol:	O
Well statu:	AC	Date statu:	2011-12-31 00:00:00
Date permi:	Not Reported	Permit iss:	Not Reported
Date spudd:	2002-08-27 00:00:00	Date total:	Not Reported
Date well :	Not Reported	Date wel00:	Not Reported
Date wel01:	2	Confid:	Released
Town:	Manhattan	Quad:	Brooklyn
Quadsec:	A	Producing :	Not Applicable
Producin00:	Not Applicable	Financial :	False
Slant:	Vertical	County:	New York
Region:	2	State leas:	NA
Proposed d:	600	Surface lo:	SURF
Surface 00:	-73.99615		
Surface la:	40.7141		
Bottom hol:	BH		
Bottom h00:	-73.99615		
Bottom h01:	40.7141		
True verti:	604	Measured d:	604
Kickoff:	0	Drilleddep:	604
Elevation:	0	Original w:	SG
Permit fee:	0	Objective :	Unknown
Depth fee:	-100	Spacing:	Exempt - not an oil or gas well
Spacing ac:	Not Reported	Integratio:	N
Dt hearing:	Not Reported	Dt mod:	2012-07-20 13:02:28.050000000
Link:	<a href="http://www.dec.ny.gov/cfm/xtapps/GasOil/search/wells/index.cfm?api=31061236170000">http://www.dec.ny.gov/cfm/xtapps/GasOil/search/wells/index.cfm?api=31061236170000</a>		
Site id:	NYOG80000035730		

**19**

**WNW**

**1/2 - 1 Mile**

**OIL\_GAS**

**NYOG80000035732**

## GEOCHECK® - PHYSICAL SETTING SOURCE MAP FINDINGS

Api wellno:	31061236190000	Cnty:	61
Hole:	23619	Sidetrck:	0
Completion:	0	Well name:	Grand St. - A
Company na:	U.S. Geological Survey	Operator n:	2370
Well type:	SG	Map symbol:	O
Well statu:	AC	Date statu:	2011-12-31 00:00:00
Date permi:	Not Reported	Permit iss:	Not Reported
Date spudd:	2002-06-27 00:00:00	Date total:	Not Reported
Date well :	Not Reported	Date wel00:	Not Reported
Date wel01:	2	Confid:	Released
Town:	Manhattan	Quad:	Brooklyn
Quadsec:	A	Producing :	Not Applicable
Producin00:	Not Applicable	Financial :	False
Slant:	Vertical	County:	New York
Region:	2	State leas:	NA
Proposed d:	600	Surface lo:	SURF
Surface 00:	-73.997		
Surface la:	40.71913		
Bottom hol:	BH		
Bottom h00:	-73.997		
Bottom h01:	40.71913		
True verti:	600	Measured d:	600
Kickoff:	0	Drilleddep:	600
Elevation:	0	Original w:	SG
Permit fee:	0	Objective :	Unknown
Depth fee:	-100	Spacing:	Exempt - not an oil or gas well
Spacing ac:	Not Reported	Integratio:	N
Dt hearing:	Not Reported	Dt mod:	2012-07-20 13:04:55.407000000
Link:	<a href="http://www.dec.ny.gov/cfm/xtapps/GasOil/search/wells/index.cfm?api=31061236190000">http://www.dec.ny.gov/cfm/xtapps/GasOil/search/wells/index.cfm?api=31061236190000</a>		
Site id:	NYOG80000035732		

**E20  
NW  
1/2 - 1 Mile**

**OIL\_GAS      NYOG80000035800**

Api wellno:	31061237290000	Cnty:	61
Hole:	23729	Sidetrck:	0
Completion:	0	Well name:	Geothermal 2
Company na:	250 Bowery Project, LLC	Operator n:	2350
Well type:	NL	Map symbol:	O
Well statu:	EX	Date statu:	2008-03-22 00:00:00
Date permi:	2006-12-14 00:00:00	Permit iss:	2007-08-20 00:00:00
Date spudd:	Not Reported	Date total:	Not Reported
Date well :	Not Reported	Date wel00:	Not Reported
Date wel01:	Not Reported	Confid:	No
Town:	Manhattan	Quad:	Brooklyn
Quadsec:	A	Producing :	Not Applicable
Producin00:	Not Applicable	Financial :	True
Slant:	Vertical	County:	New York
Region:	2	State leas:	NA
Proposed d:	1500	Surface lo:	SURF
Surface 00:	-73.99365		
Surface la:	40.722944		
Bottom hol:	BH		
Bottom h00:	-73.99365		

## GEOCHECK® - PHYSICAL SETTING SOURCE MAP FINDINGS

Bottom h01:	40.722944	Measured d:	0
True verti:	0	Drilleddep:	0
Kickoff:	0	Original w:	TH
Elevation:	42	Objective :	NA - Geoexchange
Permit fee:	670	Spacing:	Exempt from Title 5; complies with 6 NYCRR 553.1(a)
Depth fee:	570	Integratio:	N
Spacing ac:	Not Reported	Dt mod:	2008-04-24 11:53:26.350000000
Dt hearing:	Not Reported		
Link:	<a href="http://www.dec.ny.gov/cfm/xtapps/GasOil/search/wells/index.cfm?api=31061237290000">http://www.dec.ny.gov/cfm/xtapps/GasOil/search/wells/index.cfm?api=31061237290000</a>		
Site id:	NYOG80000035800		

**E21**

**NW**

**1/2 - 1 Mile**

**OIL\_GAS**

**NYOG80000035801**

Api wellno:	31061237290001	Cnty:	61
Hole:	23729	Sidetrck:	0
Completion:	1	Well name:	Geothermal 2
Company na:	250 Bowery Project, LLC	Operator n:	2350
Well type:	NL	Map symbol:	O
Well statu:	CA	Date statu:	2008-04-24 00:00:00
Date permi:	2008-04-15 00:00:00	Permit iss:	Not Reported
Date spudd:	Not Reported	Date total:	Not Reported
Date well :	Not Reported	Date wel00:	Not Reported
Date wel01:	Not Reported	Confid:	Not Reported
Town:	Manhattan	Quad:	Brooklyn
Quadsec:	A	Producing :	Not Applicable
Producin00:	Not Applicable	Financial :	True
Slant:	Vertical	County:	New York
Region:	2	State leas:	NA
Proposed d:	1500	Surface lo:	SURF
Surface 00:	-73.99365		
Surface la:	40.722944		
Bottom hol:	BH		
Bottom h00:	-73.99365		
Bottom h01:	40.722944		
True verti:	0	Measured d:	0
Kickoff:	0	Drilleddep:	0
Elevation:	42	Original w:	TH
Permit fee:	670	Objective :	NA - Geoexchange
Depth fee:	570	Spacing:	Not Reported
Spacing ac:	Not Reported	Integratio:	Not Reported
Dt hearing:	Not Reported	Dt mod:	2008-07-23 12:27:29.193000000
Link:	<a href="http://www.dec.ny.gov/cfm/xtapps/GasOil/search/wells/index.cfm?api=31061237290001">http://www.dec.ny.gov/cfm/xtapps/GasOil/search/wells/index.cfm?api=31061237290001</a>		
Site id:	NYOG80000035801		

**E23**

**NW**

**1/2 - 1 Mile**

**OIL\_GAS**

**NYOG80000035805**

## GEOCHECK® - PHYSICAL SETTING SOURCE MAP FINDINGS

Api wellno:	31061237310001	Cnty:	61
Hole:	23731	Sidetrck:	0
Completion:	1	Well name:	Geothermal 4
Company na:	250 Bowery Project, LLC	Operator n:	2350
Well type:	NL	Map symbol:	O
Well statu:	CA	Date statu:	2008-04-24 00:00:00
Date permi:	2008-04-15 00:00:00	Permit iss:	Not Reported
Date spudd:	Not Reported	Date total:	Not Reported
Date well :	Not Reported	Date wel00:	Not Reported
Date wel01:	Not Reported	Confid:	Not Reported
Town:	Manhattan	Quad:	Brooklyn
Quadsec:	A	Producing :	Not Applicable
Producin00:	Not Applicable	Financial :	True
Slant:	Vertical	County:	New York
Region:	2	State leas:	NA
Proposed d:	1500	Surface lo:	SURF
Surface 00:	-73.993628		
Surface la:	40.723083		
Bottom hol:	BH		
Bottom h00:	-73.993628		
Bottom h01:	40.723083		
True verti:	0	Measured d:	0
Kickoff:	0	Drilleddep:	0
Elevation:	42	Original w:	TH
Permit fee:	670	Objective :	NA - Geoexchange
Depth fee:	570	Spacing:	Not Reported
Spacing ac:	Not Reported	Integratio:	Not Reported
Dt hearing:	Not Reported	Dt mod:	2008-07-23 12:28:34.007000000
Link:	<a href="http://www.dec.ny.gov/cfm/xtapps/GasOil/search/wells/index.cfm?api=31061237310001">http://www.dec.ny.gov/cfm/xtapps/GasOil/search/wells/index.cfm?api=31061237310001</a>		
Site id:	NYOG80000035805		

**E22  
NW  
1/2 - 1 Mile**

**OIL\_GAS      NYOG80000035804**

Api wellno:	31061237310000	Cnty:	61
Hole:	23731	Sidetrck:	0
Completion:	0	Well name:	Geothermal 4
Company na:	250 Bowery Project, LLC	Operator n:	2350
Well type:	NL	Map symbol:	O
Well statu:	EX	Date statu:	2008-03-22 00:00:00
Date permi:	2006-12-14 00:00:00	Permit iss:	2007-08-20 00:00:00
Date spudd:	Not Reported	Date total:	Not Reported
Date well :	Not Reported	Date wel00:	Not Reported
Date wel01:	Not Reported	Confid:	No
Town:	Manhattan	Quad:	Brooklyn
Quadsec:	A	Producing :	Not Applicable
Producin00:	Not Applicable	Financial :	True
Slant:	Vertical	County:	New York
Region:	2	State leas:	NA
Proposed d:	1500	Surface lo:	SURF
Surface 00:	-73.993628		
Surface la:	40.723083		
Bottom hol:	BH		
Bottom h00:	-73.993628		

## GEOCHECK® - PHYSICAL SETTING SOURCE MAP FINDINGS

Bottom h01:	40.723083	Measured d:	0
True verti:	0	Drilleddep:	0
Kickoff:	0	Original w:	TH
Elevation:	42	Objective :	NA - Geoexchange
Permit fee:	670	Spacing:	Not Reported
Depth fee:	570	Integratio:	Not Reported
Spacing ac:	Not Reported	Dt mod:	2008-04-24 11:54:10.427000000
Dt hearing:	Not Reported		
Link:	<a href="http://www.dec.ny.gov/cfm/xtapps/GasOil/search/wells/index.cfm?api=31061237310000">http://www.dec.ny.gov/cfm/xtapps/GasOil/search/wells/index.cfm?api=31061237310000</a>		
Site id:	NYOG80000035804		

**E25**

**NW**

**1/2 - 1 Mile**

**OIL\_GAS**

**NYOG80000035799**

Api wellno:	31061237280001	Cnty:	61
Hole:	23728	Sidetrck:	0
Completion:	1	Well name:	Geothermal 1
Company na:	250 Bowery Project, LLC	Operator n:	2350
Well type:	NL	Map symbol:	O
Well statu:	CA	Date statu:	2008-04-24 00:00:00
Date permi:	2008-04-15 00:00:00	Permit iss:	Not Reported
Date spudd:	Not Reported	Date total:	Not Reported
Date well :	Not Reported	Date wel00:	Not Reported
Date wel01:	Not Reported	Confid:	Not Reported
Town:	Manhattan	Quad:	Brooklyn
Quadsec:	A	Producing :	Not Applicable
Producin00:	Not Applicable	Financial :	True
Slant:	Vertical	County:	New York
Region:	2	State leas:	NA
Proposed d:	1500	Surface lo:	SURF
Surface 00:	-73.993944		
Surface la:	40.723014		
Bottom hol:	BH		
Bottom h00:	-73.993944		
Bottom h01:	40.723014		
True verti:	0	Measured d:	0
Kickoff:	0	Drilleddep:	0
Elevation:	42	Original w:	TH
Permit fee:	670	Objective :	NA - Geoexchange
Depth fee:	570	Spacing:	Not Reported
Spacing ac:	Not Reported	Integratio:	Not Reported
Dt hearing:	Not Reported	Dt mod:	2008-07-23 12:26:39.943000000
Link:	<a href="http://www.dec.ny.gov/cfm/xtapps/GasOil/search/wells/index.cfm?api=31061237280001">http://www.dec.ny.gov/cfm/xtapps/GasOil/search/wells/index.cfm?api=31061237280001</a>		
Site id:	NYOG80000035799		

**E24**

**NW**

**1/2 - 1 Mile**

**OIL\_GAS**

**NYOG80000035798**



## GEOCHECK® - PHYSICAL SETTING SOURCE MAP FINDINGS

Api wellno:	31061237280000	Cnty:	61
Hole:	23728	Sidetrck:	0
Completion:	0	Well name:	Geothermal 1
Company na:	250 Bowery Project, LLC	Operator n:	2350
Well type:	NL	Map symbol:	O
Well statu:	EX	Date statu:	2008-03-22 00:00:00
Date permi:	2006-12-14 00:00:00	Permit iss:	2007-08-20 00:00:00
Date spudd:	Not Reported	Date total:	Not Reported
Date well :	Not Reported	Date wel00:	Not Reported
Date wel01:	Not Reported	Confid:	No
Town:	Manhattan	Quad:	Brooklyn
Quadsec:	A	Producing :	Not Applicable
Producin00:	Not Applicable	Financial :	True
Slant:	Vertical	County:	New York
Region:	2	State leas:	NA
Proposed d:	1500	Surface lo:	SURF
Surface 00:	-73.993944		
Surface la:	40.723014		
Bottom hol:	BH		
Bottom h00:	-73.993944		
Bottom h01:	40.723014		
True verti:	0	Measured d:	0
Kickoff:	0	Drilleddep:	0
Elevation:	42	Original w:	TH
Permit fee:	670	Objective :	NA - Geoexchange
Depth fee:	570	Spacing:	Exempt from Title 5; complies with 6 NYCRR 553.1(a)
Spacing ac:	Not Reported	Integratio:	N
Dt hearing:	Not Reported	Dt mod:	2008-04-24 11:53:03.880000000
Link:	<a href="http://www.dec.ny.gov/cfm/xtapps/GasOil/search/wells/index.cfm?api=31061237280000">http://www.dec.ny.gov/cfm/xtapps/GasOil/search/wells/index.cfm?api=31061237280000</a>		
Site id:	NYOG80000035798		

**E26  
NW  
1/2 - 1 Mile**

**OIL\_GAS      NYOG80000035802**

Api wellno:	31061237300000	Cnty:	61
Hole:	23730	Sidetrck:	0
Completion:	0	Well name:	Geothermal 3
Company na:	250 Bowery Project, LLC	Operator n:	2350
Well type:	NL	Map symbol:	O
Well statu:	EX	Date statu:	2008-03-22 00:00:00
Date permi:	2006-12-14 00:00:00	Permit iss:	2007-08-20 00:00:00
Date spudd:	Not Reported	Date total:	Not Reported
Date well :	Not Reported	Date wel00:	Not Reported
Date wel01:	Not Reported	Confid:	No
Town:	Manhattan	Quad:	Brooklyn
Quadsec:	A	Producing :	Not Applicable
Producin00:	Not Applicable	Financial :	True
Slant:	Vertical	County:	New York
Region:	2	State leas:	NA
Proposed d:	1500	Surface lo:	SURF
Surface 00:	-73.993697		
Surface la:	40.723203		
Bottom hol:	BH		
Bottom h00:	-73.993697		

## GEOCHECK® - PHYSICAL SETTING SOURCE MAP FINDINGS

Bottom h01:	40.723203	Measured d:	0
True verti:	0	Drilleddep:	0
Kickoff:	0	Original w:	TH
Elevation:	42	Objective :	NA - Geoexchange
Permit fee:	670	Spacing:	Exempt from Title 5; complies with 6 NYCRR 553.1(a)
Depth fee:	570	Integratio:	N
Spacing ac:	Not Reported	Dt mod:	2008-04-24 11:53:48.100000000
Dt hearing:	Not Reported		
Link:	<a href="http://www.dec.ny.gov/cfm/xtapps/GasOil/search/wells/index.cfm?api=31061237300000">http://www.dec.ny.gov/cfm/xtapps/GasOil/search/wells/index.cfm?api=31061237300000</a>		
Site id:	NYOG80000035802		

**E27**

**NW**

**1/2 - 1 Mile**

**OIL\_GAS**

**NYOG80000035803**

Api wellno:	31061237300001	Cnty:	61
Hole:	23730	Sidetrck:	0
Completion:	1	Well name:	Geothermal 3
Company na:	250 Bowery Project, LLC	Operator n:	2350
Well type:	NL	Map symbol:	O
Well statu:	CA	Date statu:	2008-04-24 00:00:00
Date permi:	2008-04-15 00:00:00	Permit iss:	Not Reported
Date spudd:	Not Reported	Date total:	Not Reported
Date well :	Not Reported	Date wel00:	Not Reported
Date wel01:	Not Reported	Confid:	Not Reported
Town:	Manhattan	Quad:	Brooklyn
Quadsec:	A	Producing :	Not Applicable
Producin00:	Not Applicable	Financial :	True
Slant:	Vertical	County:	New York
Region:	2	State leas:	NA
Proposed d:	1500	Surface lo:	SURF
Surface 00:	-73.993697		
Surface la:	40.723203		
Bottom hol:	BH		
Bottom h00:	-73.993697		
Bottom h01:	40.723203		
True verti:	0	Measured d:	0
Kickoff:	0	Drilleddep:	0
Elevation:	42	Original w:	TH
Permit fee:	670	Objective :	NA - Geoexchange
Depth fee:	570	Spacing:	Not Reported
Spacing ac:	Not Reported	Integratio:	Not Reported
Dt hearing:	Not Reported	Dt mod:	2008-07-23 12:27:59.427000000
Link:	<a href="http://www.dec.ny.gov/cfm/xtapps/GasOil/search/wells/index.cfm?api=31061237300001">http://www.dec.ny.gov/cfm/xtapps/GasOil/search/wells/index.cfm?api=31061237300001</a>		
Site id:	NYOG80000035803		

**28**

**SSW**

**1/2 - 1 Mile**

**OIL\_GAS**

**NYOG80000035684**

## GEOCHECK® - PHYSICAL SETTING SOURCE MAP FINDINGS

Api wellno:	31061210640000	Cnty:	61
Hole:	21064	Sidetrck:	0
Completion:	0	Well name:	South St. - B
Company na:	New York City Dept. of Environme	Operator n:	2127
Well type:	SG	Map symbol:	OP
Well statu:	PA	Date statu:	2003-10-31 00:00:00
Date permi:	Not Reported	Permit iss:	Not Reported
Date spudd:	2002-10-14 00:00:00	Date total:	2003-09-30 00:00:00
Date well :	2003-11-02 00:00:00	Date wel00:	2003-11-04 00:00:00
Date wel01:	2	Confid:	Released
Town:	Manhattan	Quad:	Brooklyn
Quadsec:	A	Producing :	Not Applicable
Producin00:	Not Applicable	Financial :	False
Slant:	Direction	County:	New York
Region:	2	State leas:	NA
Proposed d:	0	Surface lo:	SURF
Surface 00:	-73.99226		
Surface la:	40.70978		
Bottom hol:	BH		
Bottom h00:	-73.99732		
Bottom h01:	40.71488		
True verti:	566	Measured d:	2502
Kickoff:	0	Drilleddep:	2502
Elevation:	0	Original w:	SG
Permit fee:	0	Objective :	Not Applicable
Depth fee:	-100	Spacing:	Exempt - not an oil or gas well
Spacing ac:	Not Reported	Integratio:	N
Dt hearing:	Not Reported	Dt mod:	2005-10-26 09:52:22.217000000
Link:	<a href="http://www.dec.ny.gov/cfm/xtapps/GasOil/search/wells/index.cfm?api=31061210640000">http://www.dec.ny.gov/cfm/xtapps/GasOil/search/wells/index.cfm?api=31061210640000</a>		
Site id:	NYOG80000035684		

**F29  
SW  
1/2 - 1 Mile**

**OIL\_GAS      NYOG80000035716**

Api wellno:	31061210980000	Cnty:	61
Hole:	21098	Sidetrck:	0
Completion:	0	Well name:	Madison St. - C
Company na:	U.S. Geological Survey	Operator n:	2370
Well type:	SG	Map symbol:	O
Well statu:	AC	Date statu:	2011-12-31 00:00:00
Date permi:	Not Reported	Permit iss:	Not Reported
Date spudd:	2002-09-09 00:00:00	Date total:	2002-10-17 00:00:00
Date well :	2002-10-17 00:00:00	Date wel00:	Not Reported
Date wel01:	2	Confid:	Released
Town:	Manhattan	Quad:	Brooklyn
Quadsec:	A	Producing :	Not Applicable
Producin00:	Not Applicable	Financial :	False
Slant:	Vertical	County:	New York
Region:	2	State leas:	NA
Proposed d:	604	Surface lo:	SURF
Surface 00:	-73.995966		
Surface la:	40.712118		
Bottom hol:	BH		
Bottom h00:	-73.995966		

## GEOCHECK® - PHYSICAL SETTING SOURCE MAP FINDINGS

Bottom h01:	40.712118	Measured d:	604
True verti:	604	Drilleddep:	604
Kickoff:	0	Original w:	SG
Elevation:	0	Objective :	Manhattan Schist
Permit fee:	0	Spacing:	Exempt - not an oil or gas well
Depth fee:	-100	Integratio:	N
Spacing ac:	Not Reported	Dt mod:	2012-07-20 13:00:46.207000000
Dt hearing:	Not Reported		
Link:	<a href="http://www.dec.ny.gov/cfm/xtapps/GasOil/search/wells/index.cfm?api=31061210980000">http://www.dec.ny.gov/cfm/xtapps/GasOil/search/wells/index.cfm?api=31061210980000</a>		
Site id:	NYOG80000035716		

**30  
NW  
1/2 - 1 Mile**

**OIL\_GAS      NYOG80000035682**

Api wellno:	31061210620000	Cnty:	61
Hole:	21062	Sidetrck:	0
Completion:	0	Well name:	Mulberry St. - A
Company na:	New York City Dept. of Environme	Operator n:	2127
Well type:	SG	Map symbol:	OP
Well statu:	PA	Date statu:	2004-06-01 00:00:00
Date permi:	2003-09-22 00:00:00	Permit iss:	2003-12-31 00:00:00
Date spudd:	2004-01-26 00:00:00	Date total:	2004-02-10 00:00:00
Date well :	2004-02-10 00:00:00	Date wel00:	2004-06-01 00:00:00
Date wel01:	2	Confid:	Released
Town:	Manhattan	Quad:	Brooklyn
Quadsec:	Not Reported	Producing :	Not Applicable
Producin00:	Not Applicable	Financial :	False
Slant:	Vertical	County:	New York
Region:	2	State leas:	NA
Proposed d:	525	Surface lo:	SURF
Surface 00:	-73.99553		
Surface la:	40.72327		
Bottom hol:	BH		
Bottom h00:	-73.99553		
Bottom h01:	40.72327		
True verti:	0	Measured d:	0
Kickoff:	0	Drilleddep:	0
Elevation:	40	Original w:	SG
Permit fee:	0	Objective :	Not Applicable
Depth fee:	-100	Spacing:	Exempt - not an oil or gas well
Spacing ac:	Not Reported	Integratio:	N
Dt hearing:	Not Reported	Dt mod:	2006-04-24 10:05:12.713000000
Link:	<a href="http://www.dec.ny.gov/cfm/xtapps/GasOil/search/wells/index.cfm?api=31061210620000">http://www.dec.ny.gov/cfm/xtapps/GasOil/search/wells/index.cfm?api=31061210620000</a>		
Site id:	NYOG80000035682		

**G31  
West  
1/2 - 1 Mile**

**OIL\_GAS      NYOG80000035662**

## GEOCHECK® - PHYSICAL SETTING SOURCE MAP FINDINGS

Api wellno:	31061210420000	Cnty:	61
Hole:	21042	Sidetrck:	0
Completion:	0	Well name:	Baxter St. - A
Company na:	New York City Dept. of Environme	Operator n:	2127
Well type:	SG	Map symbol:	OP
Well statu:	PA	Date statu:	2003-06-20 00:00:00
Date permi:	2003-03-14 00:00:00	Permit iss:	2003-04-16 00:00:00
Date spudd:	2003-05-16 00:00:00	Date total:	2003-06-10 00:00:00
Date well :	2003-06-20 00:00:00	Date wel00:	2003-06-20 00:00:00
Date wel01:	2	Confid:	Released
Town:	Manhattan	Quad:	Jersey City
Quadsec:	C	Producing :	Not Applicable
Producin00:	Manhattan Schist	Financial :	False
Slant:	Vertical	County:	New York
Region:	2	State leas:	NA
Proposed d:	600	Surface lo:	SURF
Surface 00:	-73.99907		
Surface la:	40.71774		
Bottom hol:	BH		
Bottom h00:	-73.99907		
Bottom h01:	40.71774		
True verti:	529	Measured d:	529
Kickoff:	0	Drilleddep:	529
Elevation:	40	Original w:	SG
Permit fee:	0	Objective :	None Specified
Depth fee:	-100	Spacing:	Exempt - not an oil or gas well
Spacing ac:	Not Reported	Integratio:	N
Dt hearing:	Not Reported	Dt mod:	2007-07-19 15:48:53.280000000
Link:	<a href="http://www.dec.ny.gov/cfm/xtapps/GasOil/search/wells/index.cfm?api=31061210420000">http://www.dec.ny.gov/cfm/xtapps/GasOil/search/wells/index.cfm?api=31061210420000</a>		
Site id:	NYOG80000035662		

**G32  
West  
1/2 - 1 Mile**

**OIL\_GAS      NYOG80000035672**

Api wellno:	31061210520000	Cnty:	61
Hole:	21052	Sidetrck:	0
Completion:	0	Well name:	Hester St. - A
Company na:	New York City Dept. of Environme	Operator n:	2127
Well type:	SG	Map symbol:	OP
Well statu:	PA	Date statu:	2005-02-01 00:00:00
Date permi:	2003-07-23 00:00:00	Permit iss:	2003-09-18 00:00:00
Date spudd:	2003-10-01 00:00:00	Date total:	2003-10-17 00:00:00
Date well :	2003-10-17 00:00:00	Date wel00:	2005-02-01 00:00:00
Date wel01:	2	Confid:	Released
Town:	Manhattan	Quad:	Brooklyn
Quadsec:	A	Producing :	Not Applicable
Producin00:	Manhattan Schist	Financial :	False
Slant:	Vertical	County:	New York
Region:	2	State leas:	NA
Proposed d:	600	Surface lo:	SURF
Surface 00:	-73.99913		
Surface la:	40.71827		
Bottom hol:	BH		
Bottom h00:	-73.99913		

## GEOCHECK® - PHYSICAL SETTING SOURCE MAP FINDINGS

Bottom h01:	40.71827	Measured d:	548
True verti:	548	Drilleddep:	548
Kickoff:	0	Original w:	SG
Elevation:	19	Objective :	Not Applicable
Permit fee:	0	Spacing:	Exempt - not an oil or gas well
Depth fee:	-100	Integratio:	N
Spacing ac:	Not Reported	Dt mod:	2006-04-20 10:03:44.320000000
Dt hearing:	Not Reported		
Link:	<a href="http://www.dec.ny.gov/cfm/xtapps/GasOil/search/wells/index.cfm?api=31061210520000">http://www.dec.ny.gov/cfm/xtapps/GasOil/search/wells/index.cfm?api=31061210520000</a>		
Site id:	NYOG80000035672		

**F33**

**SW**

**1/2 - 1 Mile**

**OIL\_GAS**

**NYOG80000035711**

Api wellno:	31061210930000	Cnty:	61
Hole:	21093	Sidetrck:	0
Completion:	0	Well name:	Catherine - 1
Company na:	New York City Dept. of Environme	Operator n:	2127
Well type:	SG	Map symbol:	OP
Well statu:	PA	Date statu:	2005-05-04 00:00:00
Date permi:	Not Reported	Permit iss:	Not Reported
Date spudd:	2002-01-02 00:00:00	Date total:	2002-02-01 00:00:00
Date well :	Not Reported	Date wel00:	2005-05-04 00:00:00
Date wel01:	2	Confid:	Released
Town:	Manhattan	Quad:	Brooklyn
Quadsec:	A	Producing :	Not Applicable
Producin00:	Not Applicable	Financial :	False
Slant:	Vertical	County:	New York
Region:	2	State leas:	NA
Proposed d:	550	Surface lo:	SURF
Surface 00:	-73.9969		
Surface la:	40.71163		
Bottom hol:	BH		
Bottom h00:	-73.9969		
Bottom h01:	40.71163		
True verti:	624	Measured d:	624
Kickoff:	0	Drilleddep:	624
Elevation:	19	Original w:	SG
Permit fee:	0	Objective :	None Specified
Depth fee:	-100	Spacing:	Exempt - not an oil or gas well
Spacing ac:	Not Reported	Integratio:	N
Dt hearing:	Not Reported	Dt mod:	2006-04-26 11:52:30.890000000
Link:	<a href="http://www.dec.ny.gov/cfm/xtapps/GasOil/search/wells/index.cfm?api=31061210930000">http://www.dec.ny.gov/cfm/xtapps/GasOil/search/wells/index.cfm?api=31061210930000</a>		
Site id:	NYOG80000035711		

**34**

**WSW**

**1/2 - 1 Mile**

**OIL\_GAS**

**NYOG80000035733**

## GEOCHECK® - PHYSICAL SETTING SOURCE MAP FINDINGS

Api wellno:	31061236200000	Cnty:	61
Hole:	23620	Sidetrck:	0
Completion:	0	Well name:	St. James - A
Company na:	U.S. Geological Survey	Operator n:	2370
Well type:	SG	Map symbol:	O
Well statu:	AC	Date statu:	2011-12-31 00:00:00
Date permi:	Not Reported	Permit iss:	Not Reported
Date spudd:	2001-04-13 00:00:00	Date total:	Not Reported
Date well :	Not Reported	Date wel00:	Not Reported
Date wel01:	2	Confid:	Released
Town:	Manhattan	Quad:	Brooklyn
Quadsec:	A	Producing :	Not Applicable
Producin00:	Not Applicable	Financial :	False
Slant:	Vertical	County:	New York
Region:	2	State leas:	NA
Proposed d:	600	Surface lo:	SURF
Surface 00:	-73.99829		
Surface la:	40.71307		
Bottom hol:	BH		
Bottom h00:	-73.99829		
Bottom h01:	40.71307		
True verti:	652	Measured d:	652
Kickoff:	0	Drilleddep:	652
Elevation:	0	Original w:	SG
Permit fee:	0	Objective :	Unknown
Depth fee:	-100	Spacing:	Exempt - not an oil or gas well
Spacing ac:	Not Reported	Integratio:	N
Dt hearing:	Not Reported	Dt mod:	2012-07-20 13:01:43.627000000
Link:	<a href="http://www.dec.ny.gov/cfm/xtapps/GasOil/search/wells/index.cfm?api=31061236200000">http://www.dec.ny.gov/cfm/xtapps/GasOil/search/wells/index.cfm?api=31061236200000</a>		
Site id:	NYOG80000035733		

**H35  
WNW  
1/2 - 1 Mile**

**OIL\_GAS      NYOG80000035671**

Api wellno:	31061210510000	Cnty:	61
Hole:	21051	Sidetrck:	0
Completion:	0	Well name:	Grand St. - B
Company na:	New York City Dept. of Environme	Operator n:	2127
Well type:	SG	Map symbol:	OP
Well statu:	PA	Date statu:	2003-12-09 00:00:00
Date permi:	2003-07-23 00:00:00	Permit iss:	2003-09-18 00:00:00
Date spudd:	2003-10-06 00:00:00	Date total:	2003-10-17 00:00:00
Date well :	2003-10-17 00:00:00	Date wel00:	2004-06-04 00:00:00
Date wel01:	2	Confid:	Released
Town:	Manhattan	Quad:	Brooklyn
Quadsec:	Not Reported	Producing :	Not Applicable
Producin00:	Not Applicable	Financial :	False
Slant:	Vertical	County:	New York
Region:	2	State leas:	NA
Proposed d:	600	Surface lo:	SURF
Surface 00:	-73.99919		
Surface la:	40.72017		
Bottom hol:	BH		
Bottom h00:	-73.99919		

## GEOCHECK® - PHYSICAL SETTING SOURCE MAP FINDINGS

Bottom h01:	40.72017	Measured d:	0
True verti:	0	Drilleddep:	0
Kickoff:	0	Original w:	SG
Elevation:	25	Objective :	Fordham Gneiss
Permit fee:	0	Spacing:	Exempt - not an oil or gas well
Depth fee:	-100	Integratio:	N
Spacing ac:	Not Reported	Dt mod:	2006-04-20 10:04:02.570000000
Dt hearing:	Not Reported		
Link:	<a href="http://www.dec.ny.gov/cfm/xtapps/GasOil/search/wells/index.cfm?api=31061210510000">http://www.dec.ny.gov/cfm/xtapps/GasOil/search/wells/index.cfm?api=31061210510000</a>		
Site id:	NYOG80000035671		

### H36

#### WNW

#### 1/2 - 1 Mile

OIL\_GAS

NYOG80000035677

Api wellno:	31061210570000	Cnty:	61
Hole:	21057	Sidetrck:	0
Completion:	0	Well name:	Grand St. - C
Company na:	New York City Dept. of Environme	Operator n:	2127
Well type:	SG	Map symbol:	O
Well statu:	EX	Date statu:	2004-06-07 00:00:00
Date permi:	2003-09-18 00:00:00	Permit iss:	2003-12-10 00:00:00
Date spudd:	Not Reported	Date total:	Not Reported
Date well :	Not Reported	Date wel00:	Not Reported
Date wel01:	2	Confid:	Released
Town:	Manhattan	Quad:	Brooklyn
Quadsec:	Not Reported	Producing :	Not Applicable
Producin00:	Not Applicable	Financial :	False
Slant:	Vertical	County:	New York
Region:	2	State leas:	NA
Proposed d:	600	Surface lo:	SURF
Surface 00:	-73.99926		
Surface la:	40.72008		
Bottom hol:	BH		
Bottom h00:	-73.99926		
Bottom h01:	40.72008		
True verti:	0	Measured d:	0
Kickoff:	0	Drilleddep:	0
Elevation:	25	Original w:	SG
Permit fee:	0	Objective :	Not Applicable
Depth fee:	-100	Spacing:	Exempt - not an oil or gas well
Spacing ac:	Not Reported	Integratio:	N
Dt hearing:	Not Reported	Dt mod:	2005-10-26 09:51:22.797000000
Link:	<a href="http://www.dec.ny.gov/cfm/xtapps/GasOil/search/wells/index.cfm?api=31061210570000">http://www.dec.ny.gov/cfm/xtapps/GasOil/search/wells/index.cfm?api=31061210570000</a>		
Site id:	NYOG80000035677		

### 37

#### NW

#### 1/2 - 1 Mile

OIL\_GAS

NYOG80000035680



## GEOCHECK® - PHYSICAL SETTING SOURCE MAP FINDINGS

Api wellno:	31061210600000	Cnty:	61
Hole:	21060	Sidetrck:	0
Completion:	0	Well name:	Crosby St. - A
Company na:	New York City Dept. of Environme	Operator n:	2127
Well type:	SG	Map symbol:	OP
Well statu:	PA	Date statu:	2004-05-25 00:00:00
Date permi:	2003-09-22 00:00:00	Permit iss:	2003-12-10 00:00:00
Date spudd:	2004-01-26 00:00:00	Date total:	2004-02-10 00:00:00
Date well :	2004-02-06 00:00:00	Date wel00:	2004-05-25 00:00:00
Date wel01:	2	Confid:	Released
Town:	Manhattan	Quad:	Brooklyn
Quadsec:	Not Reported	Producing :	Not Applicable
Producin00:	Not Applicable	Financial :	False
Slant:	Vertical	County:	New York
Region:	2	State leas:	NA
Proposed d:	578	Surface lo:	SURF
Surface 00:	-73.99776		
Surface la:	40.72256		
Bottom hol:	BH		
Bottom h00:	-73.99776		
Bottom h01:	40.72256		
True verti:	578	Measured d:	578
Kickoff:	0	Drilleddep:	578
Elevation:	35	Original w:	SG
Permit fee:	0	Objective :	Not Applicable
Depth fee:	-100	Spacing:	Exempt - not an oil or gas well
Spacing ac:	Not Reported	Integratio:	N
Dt hearing:	Not Reported	Dt mod:	2006-04-24 10:43:13.873000000
Link:	<a href="http://www.dec.ny.gov/cfm/xtapps/GasOil/search/wells/index.cfm?api=31061210600000">http://www.dec.ny.gov/cfm/xtapps/GasOil/search/wells/index.cfm?api=31061210600000</a>		
Site id:	NYOG80000035680		

**38**  
**NNW**  
**1/2 - 1 Mile**

**OIL\_GAS**

**NYOG80000035708**

Api wellno:	31061210900000	Cnty:	61
Hole:	21090	Sidetrck:	0
Completion:	0	Well name:	Bond St - A
Company na:	New York City Dept. of Environme	Operator n:	2127
Well type:	SG	Map symbol:	OP
Well statu:	PA	Date statu:	2004-07-29 00:00:00
Date permi:	Not Reported	Permit iss:	Not Reported
Date spudd:	2002-10-18 00:00:00	Date total:	2002-11-13 00:00:00
Date well :	2002-11-13 00:00:00	Date wel00:	2004-07-29 00:00:00
Date wel01:	Not Reported	Confid:	Released
Town:	Manhattan	Quad:	Not Reported
Quadsec:	Not Reported	Producing :	Not Applicable
Producin00:	Not Applicable	Financial :	False
Slant:	Vertical	County:	New York
Region:	2	State leas:	NA
Proposed d:	0	Surface lo:	SURF
Surface 00:	-73.993119		
Surface la:	40.72623		
Bottom hol:	BH		
Bottom h00:	-73.993119		

## GEOCHECK® - PHYSICAL SETTING SOURCE MAP FINDINGS

Bottom h01:	40.72623	Measured d:	604
True verti:	604	Drilleddep:	604
Kickoff:	0	Original w:	SG
Elevation:	0	Objective :	Not Applicable
Permit fee:	0	Spacing:	Exempt - not an oil or gas well
Depth fee:	-100	Integratio:	N
Spacing ac:	Not Reported	Dt mod:	2007-01-24 13:01:44.590000000
Dt hearing:	Not Reported		
Link:	<a href="http://www.dec.ny.gov/cfmx/extapps/GasOil/search/wells/index.cfm?api=31061210900000">http://www.dec.ny.gov/cfmx/extapps/GasOil/search/wells/index.cfm?api=31061210900000</a>		
Site id:	NYOG80000035708		

**I40  
NNW  
1/2 - 1 Mile**

**OIL\_GAS      NYOG80000035707**

Api wellno:	31061210890000	Cnty:	61
Hole:	21089	Sidetrck:	0
Completion:	0	Well name:	31 B-1
Company na:	New York City Dept. of Environme	Operator n:	2127
Well type:	SG	Map symbol:	OP
Well statu:	PA	Date statu:	2004-07-27 00:00:00
Date permi:	Not Reported	Permit iss:	Not Reported
Date spudd:	2001-02-27 00:00:00	Date total:	2001-03-15 00:00:00
Date well :	2002-01-31 00:00:00	Date wel00:	2004-07-27 00:00:00
Date wel01:	2	Confid:	Released
Town:	Manhattan	Quad:	Jersey City
Quadsec:	C	Producing :	Not Applicable
Producin00:	Not Applicable	Financial :	False
Slant:	Vertical	County:	New York
Region:	2	State leas:	NA
Proposed d:	0	Surface lo:	SURF
Surface 00:	-73.99156		
Surface la:	40.72737		
Bottom hol:	BH		
Bottom h00:	-73.99156		
Bottom h01:	40.72737		
True verti:	0	Measured d:	0
Kickoff:	0	Drilleddep:	0
Elevation:	0	Original w:	SG
Permit fee:	0	Objective :	Not Applicable
Depth fee:	-100	Spacing:	Exempt - not an oil or gas well
Spacing ac:	Not Reported	Integratio:	N
Dt hearing:	Not Reported	Dt mod:	2006-04-26 11:52:30.890000000
Link:	<a href="http://www.dec.ny.gov/cfmx/extapps/GasOil/search/wells/index.cfm?api=31061210890000">http://www.dec.ny.gov/cfmx/extapps/GasOil/search/wells/index.cfm?api=31061210890000</a>		
Site id:	NYOG80000035707		

**I39  
NNW  
1/2 - 1 Mile**

**OIL\_GAS      NYOG80000035687**

## GEOCHECK® - PHYSICAL SETTING SOURCE MAP FINDINGS

Api wellno:	31061210670000	Cnty:	61
Hole:	21067	Sidetrck:	0
Completion:	0	Well name:	31 B-2
Company na:	New York City Dept. of Environme	Operator n:	2127
Well type:	SG	Map symbol:	O
Well statu:	CA	Date statu:	2003-10-14 00:00:00
Date permi:	2003-10-14 00:00:00	Permit iss:	Not Reported
Date spudd:	Not Reported	Date total:	Not Reported
Date well :	Not Reported	Date wel00:	Not Reported
Date wel01:	2	Confid:	Released
Town:	Manhattan	Quad:	Brooklyn
Quadsec:	Not Reported	Producing :	Not Applicable
Producin00:	Not Applicable	Financial :	False
Slant:	Vertical	County:	New York
Region:	2	State leas:	NA
Proposed d:	500	Surface lo:	SURF
Surface 00:	-73.99156		
Surface la:	40.72737		
Bottom hol:	BH		
Bottom h00:	-73.99156		
Bottom h01:	40.72737		
True verti:	0	Measured d:	0
Kickoff:	0	Drilleddep:	0
Elevation:	42	Original w:	SG
Permit fee:	0	Objective :	Not Applicable
Depth fee:	-100	Spacing:	Exempt - not an oil or gas well
Spacing ac:	Not Reported	Integratio:	N
Dt hearing:	Not Reported	Dt mod:	2006-12-11 11:18:35.703000000
Link:	<a href="http://www.dec.ny.gov/cfm/xtapps/GasOil/search/wells/index.cfm?api=31061210670000">http://www.dec.ny.gov/cfm/xtapps/GasOil/search/wells/index.cfm?api=31061210670000</a>		
Site id:	NYOG80000035687		

41

**West  
1/2 - 1 Mile**

**OIL\_GAS**

**NYOG80000035683**

Api wellno:	31061210630000	Cnty:	61
Hole:	21063	Sidetrck:	0
Completion:	0	Well name:	Walker St. - A
Company na:	New York City Dept. of Environme	Operator n:	2127
Well type:	SG	Map symbol:	O
Well statu:	EX	Date statu:	2004-06-28 00:00:00
Date permi:	2003-09-22 00:00:00	Permit iss:	2003-12-31 00:00:00
Date spudd:	2004-01-20 00:00:00	Date total:	Not Reported
Date well :	Not Reported	Date wel00:	Not Reported
Date wel01:	2	Confid:	Released
Town:	Manhattan	Quad:	Brooklyn
Quadsec:	Not Reported	Producing :	Not Applicable
Producin00:	Not Applicable	Financial :	False
Slant:	Vertical	County:	New York
Region:	2	State leas:	NA
Proposed d:	570	Surface lo:	SURF
Surface 00:	-74.00196		
Surface la:	40.71842		
Bottom hol:	BH		
Bottom h00:	-74.00196		

## GEOCHECK® - PHYSICAL SETTING SOURCE MAP FINDINGS

Bottom h01:	40.71842	Measured d:	0
True verti:	0	Drilleddep:	0
Kickoff:	0	Original w:	SG
Elevation:	20	Objective :	Not Applicable
Permit fee:	0	Spacing:	Exempt - not an oil or gas well
Depth fee:	-100	Integratio:	N
Spacing ac:	Not Reported	Dt mod:	2006-07-19 11:29:33.223000000
Dt hearing:	Not Reported		
Link:	<a href="http://www.dec.ny.gov/cfm/xtapps/GasOil/search/wells/index.cfm?api=31061210630000">http://www.dec.ny.gov/cfm/xtapps/GasOil/search/wells/index.cfm?api=31061210630000</a>		
Site id:	NYOG80000035683		

**42**

**West**

**1/2 - 1 Mile**

**OIL\_GAS**

**NYOG80000035663**

Api wellno:	31061210430000	Cnty:	61
Hole:	21043	Sidetrck:	0
Completion:	0	Well name:	Franklin St. - A
Company na:	U.S. Geological Survey	Operator n:	2370
Well type:	SG	Map symbol:	O
Well statu:	AC	Date statu:	2011-12-31 00:00:00
Date permi:	2003-03-14 00:00:00	Permit iss:	2003-04-16 00:00:00
Date spudd:	2003-08-26 00:00:00	Date total:	2003-09-11 00:00:00
Date well :	2003-09-11 00:00:00	Date wel00:	Not Reported
Date wel01:	2	Confid:	Released
Town:	Manhattan	Quad:	Jersey City
Quadsec:	C	Producing :	Not Applicable
Producin00:	Not Applicable	Financial :	False
Slant:	Vertical	County:	New York
Region:	2	State leas:	NA
Proposed d:	600	Surface lo:	SURF
Surface 00:	-74.00235		
Surface la:	40.71709		
Bottom hol:	BH		
Bottom h00:	-74.00235		
Bottom h01:	40.71709		
True verti:	0	Measured d:	0
Kickoff:	0	Drilleddep:	0
Elevation:	25	Original w:	SG
Permit fee:	0	Objective :	Not Applicable
Depth fee:	-100	Spacing:	Exempt - not an oil or gas well
Spacing ac:	Not Reported	Integratio:	N
Dt hearing:	Not Reported	Dt mod:	2012-07-20 13:04:09.530000000
Link:	<a href="http://www.dec.ny.gov/cfm/xtapps/GasOil/search/wells/index.cfm?api=31061210430000">http://www.dec.ny.gov/cfm/xtapps/GasOil/search/wells/index.cfm?api=31061210430000</a>		
Site id:	NYOG80000035663		

**43**

**NNW**

**1/2 - 1 Mile**

**OIL\_GAS**

**NYOG80000035722**

## GEOCHECK® - PHYSICAL SETTING SOURCE MAP FINDINGS

Api wellno:	31061236050000	Cnty:	61
Hole:	23605	Sidetrck:	0
Completion:	0	Well name:	Prince St. - A
Company na:	U.S. Geological Survey	Operator n:	2370
Well type:	SG	Map symbol:	O
Well statu:	AC	Date statu:	2011-12-31 00:00:00
Date permi:	Not Reported	Permit iss:	Not Reported
Date spudd:	2001-03-21 00:00:00	Date total:	2001-04-10 00:00:00
Date well :	2001-04-10 00:00:00	Date wel00:	Not Reported
Date wel01:	2	Confid:	Released
Town:	Manhattan	Quad:	Brooklyn
Quadsec:	A	Producing :	Not Applicable
Producin00:	Not Applicable	Financial :	False
Slant:	Vertical	County:	New York
Region:	2	State leas:	NA
Proposed d:	550	Surface lo:	SURF
Surface 00:	-73.99397		
Surface la:	40.72871		
Bottom hol:	BH		
Bottom h00:	-73.99397		
Bottom h01:	40.72871		
True verti:	665	Measured d:	665
Kickoff:	0	Drilleddep:	665
Elevation:	0	Original w:	SG
Permit fee:	0	Objective :	Manhattan Schist
Depth fee:	-100	Spacing:	Exempt - not an oil or gas well
Spacing ac:	Not Reported	Integratio:	N
Dt hearing:	Not Reported	Dt mod:	2012-07-20 13:00:18.737000000
Link:	<a href="http://www.dec.ny.gov/cfm/xtapps/GasOil/search/wells/index.cfm?api=31061236050000">http://www.dec.ny.gov/cfm/xtapps/GasOil/search/wells/index.cfm?api=31061236050000</a>		
Site id:	NYOG80000035722		

**44**  
**WSW**  
**1/2 - 1 Mile**

**OIL\_GAS      NYOG80000035823**

Api wellno:	31061237520000	Cnty:	61
Hole:	23752	Sidetrck:	0
Completion:	0	Well name:	Frank - 1
Company na:	New York City Dept. of Environme	Operator n:	2127
Well type:	SG	Map symbol:	OP
Well statu:	PA	Date statu:	1997-05-08 00:00:00
Date permi:	Not Reported	Permit iss:	Not Reported
Date spudd:	1997-04-23 00:00:00	Date total:	Not Reported
Date well :	1997-05-08 00:00:00	Date wel00:	1997-05-08 00:00:00
Date wel01:	Not Reported	Confid:	Released
Town:	Manhattan	Quad:	Jersey City
Quadsec:	C	Producing :	Not Applicable
Producin00:	Manhattan Schist	Financial :	False
Slant:	Vertical	County:	New York
Region:	2	State leas:	NA
Proposed d:	0	Surface lo:	SURF
Surface 00:	-74.002109		
Surface la:	40.709719		
Bottom hol:	BH		
Bottom h00:	-74.002109		

## GEOCHECK® - PHYSICAL SETTING SOURCE MAP FINDINGS

Bottom h01:	40.709719	Measured d:	569
True verti:	569	Drilleddep:	569
Kickoff:	0	Original w:	SG
Elevation:	0	Objective :	Not Applicable
Permit fee:	0	Spacing:	Exempt - not an oil or gas well
Depth fee:	-100	Integratio:	N
Spacing ac:	Not Reported	Dt mod:	2007-07-20 10:07:52.623000000
Dt hearing:	Not Reported		
Link:	<a href="http://www.dec.ny.gov/cfm/xtapps/GasOil/search/wells/index.cfm?api=31061237520000">http://www.dec.ny.gov/cfm/xtapps/GasOil/search/wells/index.cfm?api=31061237520000</a>		
Site id:	NYOG80000035823		

**J45**

**SW**

**1/2 - 1 Mile**

**OIL\_GAS**

**NYOG80000035706**

Api wellno:	31061210880000	Cnty:	61
Hole:	21088	Sidetrck:	0
Completion:	0	Well name:	Seaport 10
Company na:	Yarrow LLC	Operator n:	2157
Well type:	TH	Map symbol:	OP
Well statu:	PA	Date statu:	2013-06-19 00:00:00
Date permi:	2004-05-21 00:00:00	Permit iss:	2004-08-05 00:00:00
Date spudd:	2004-10-04 00:00:00	Date total:	2004-10-20 00:00:00
Date well :	2005-09-29 00:00:00	Date wel00:	2013-06-19 00:00:00
Date wel01:	2	Confid:	Released
Town:	Manhattan	Quad:	Jersey City
Quadsec:	F	Producing :	Not Applicable
Producin00:	Inwood Marble	Financial :	True
Slant:	Vertical	County:	New York
Region:	2	State leas:	NA
Proposed d:	1500	Surface lo:	SURF
Surface 00:	-74.001906		
Surface la:	40.707951		
Bottom hol:	BH		
Bottom h00:	-74.001906		
Bottom h01:	40.707951		
True verti:	1160	Measured d:	1160
Kickoff:	0	Drilleddep:	1160
Elevation:	4	Original w:	TH
Permit fee:	670	Objective :	NA - Geoexchange
Depth fee:	570	Spacing:	Not Reported
Spacing ac:	Not Reported	Integratio:	Not Reported
Dt hearing:	Not Reported	Dt mod:	2014-04-18 10:01:20.510000000
Link:	<a href="http://www.dec.ny.gov/cfm/xtapps/GasOil/search/wells/index.cfm?api=31061210880000">http://www.dec.ny.gov/cfm/xtapps/GasOil/search/wells/index.cfm?api=31061210880000</a>		
Site id:	NYOG80000035706		

**J46**

**SW**

**1/2 - 1 Mile**

**OIL\_GAS**

**NYOG80000035705**

## GEOCHECK® - PHYSICAL SETTING SOURCE MAP FINDINGS

Api wellno:	31061210870000	Cnty:	61
Hole:	21087	Sidetrck:	0
Completion:	0	Well name:	Seaport 9
Company na:	Yarrow LLC	Operator n:	2157
Well type:	TH	Map symbol:	OP
Well statu:	PA	Date statu:	2013-06-18 00:00:00
Date permi:	2004-05-21 00:00:00	Permit iss:	2004-08-05 00:00:00
Date spudd:	2004-11-04 00:00:00	Date total:	2004-11-19 00:00:00
Date well :	2005-09-29 00:00:00	Date wel00:	2013-06-18 00:00:00
Date wel01:	2	Confid:	Released
Town:	Manhattan	Quad:	Jersey City
Quadsec:	F	Producing :	Not Applicable
Producin00:	Manhattan Schist	Financial :	True
Slant:	Vertical	County:	New York
Region:	2	State leas:	NA
Proposed d:	1500	Surface lo:	SURF
Surface 00:	-74.0016		
Surface la:	40.707557		
Bottom hol:	BH		
Bottom h00:	-74.0016		
Bottom h01:	40.707557		
True verti:	1550	Measured d:	1550
Kickoff:	0	Drilleddep:	1550
Elevation:	4	Original w:	TH
Permit fee:	670	Objective :	NA - Geoexchange
Depth fee:	570	Spacing:	Not Reported
Spacing ac:	Not Reported	Integratio:	Not Reported
Dt hearing:	Not Reported	Dt mod:	2014-04-18 10:01:04.253000000
Link:	<a href="http://www.dec.ny.gov/cfm/xtapps/GasOil/search/wells/index.cfm?api=31061210870000">http://www.dec.ny.gov/cfm/xtapps/GasOil/search/wells/index.cfm?api=31061210870000</a>		
Site id:	NYOG80000035705		

**K47  
NW  
1/2 - 1 Mile**

**OIL\_GAS      NYOG80000035661**

Api wellno:	31061210410000	Cnty:	61
Hole:	21041	Sidetrck:	0
Completion:	0	Well name:	534 LaGuardia Place AIA 2
Company na:	Amer. Institute of Architects NY	Operator n:	2154
Well type:	TH	Map symbol:	O
Well statu:	AC	Date statu:	2008-12-31 00:00:00
Date permi:	2003-03-18 00:00:00	Permit iss:	2003-04-09 00:00:00
Date spudd:	2003-05-05 00:00:00	Date total:	2003-05-14 00:00:00
Date well :	2003-05-05 00:00:00	Date wel00:	Not Reported
Date wel01:	2	Confid:	Released
Town:	Manhattan	Quad:	Brooklyn
Quadsec:	A	Producing :	Not Applicable
Producin00:	Not Applicable	Financial :	True
Slant:	Vertical	County:	New York
Region:	2	State leas:	NA
Proposed d:	1250	Surface lo:	SURF
Surface 00:	-73.99843		
Surface la:	40.72866		
Bottom hol:	BH		
Bottom h00:	-73.99843		

## GEOCHECK® - PHYSICAL SETTING SOURCE MAP FINDINGS

Bottom h01:	40.72866	Measured d:	1250
True verti:	1250	Drilleddep:	1250
Kickoff:	0	Original w:	TH
Elevation:	36	Objective :	NA - Geoexchange
Permit fee:	475	Spacing:	Not Reported
Depth fee:	375	Integratio:	Not Reported
Spacing ac:	Not Reported	Dt mod:	2009-07-08 11:34:29.60000000
Dt hearing:	Not Reported		
Link:	<a href="http://www.dec.ny.gov/cfm/xtapps/GasOil/search/wells/index.cfm?api=31061210410000">http://www.dec.ny.gov/cfm/xtapps/GasOil/search/wells/index.cfm?api=31061210410000</a>		
Site id:	NYOG80000035661		

**K48**

**NW**

**1/2 - 1 Mile**

**OIL\_GAS**

**NYOG80000035660**

Api wellno:	31061210400000	Cnty:	61
Hole:	21040	Sidetrck:	0
Completion:	0	Well name:	534 LaGuardia Place AIA 1
Company na:	Amer. Institute of Architects NY	Operator n:	2154
Well type:	TH	Map symbol:	O
Well statu:	AC	Date statu:	2008-12-31 00:00:00
Date permi:	2003-03-18 00:00:00	Permit iss:	2003-04-08 00:00:00
Date spudd:	2003-04-23 00:00:00	Date total:	2003-05-02 00:00:00
Date well :	2003-05-16 00:00:00	Date wel00:	Not Reported
Date wel01:	2	Confid:	Released
Town:	Manhattan	Quad:	Brooklyn
Quadsec:	A	Producing :	Not Applicable
Producin00:	Not Applicable	Financial :	True
Slant:	Vertical	County:	New York
Region:	2	State leas:	NA
Proposed d:	1250	Surface lo:	SURF
Surface 00:	-73.99833		
Surface la:	40.72879		
Bottom hol:	BH		
Bottom h00:	-73.99833		
Bottom h01:	40.72879		
True verti:	1250	Measured d:	1250
Kickoff:	0	Drilleddep:	1250
Elevation:	36	Original w:	TH
Permit fee:	475	Objective :	NA - Geoexchange
Depth fee:	375	Spacing:	Not Reported
Spacing ac:	Not Reported	Integratio:	Not Reported
Dt hearing:	Not Reported	Dt mod:	2009-07-08 11:34:23.05300000
Link:	<a href="http://www.dec.ny.gov/cfm/xtapps/GasOil/search/wells/index.cfm?api=31061210400000">http://www.dec.ny.gov/cfm/xtapps/GasOil/search/wells/index.cfm?api=31061210400000</a>		
Site id:	NYOG80000035660		

**J49**

**SW**

**1/2 - 1 Mile**

**OIL\_GAS**

**NYOG80000035704**



## GEOCHECK® - PHYSICAL SETTING SOURCE MAP FINDINGS

Api wellno:	31061210860000	Cnty:	61
Hole:	21086	Sidetck:	0
Completion:	0	Well name:	Seaport 8
Company na:	Yarrow LLC	Operator n:	2157
Well type:	TH	Map symbol:	OP
Well statu:	PA	Date statu:	2013-06-15 00:00:00
Date permi:	2004-05-21 00:00:00	Permit iss:	2004-08-05 00:00:00
Date spudd:	2004-09-14 00:00:00	Date total:	2004-10-14 00:00:00
Date well :	2005-09-29 00:00:00	Date wel00:	2013-06-15 00:00:00
Date wel01:	2	Confid:	Released
Town:	Manhattan	Quad:	Jersey City
Quadsec:	F	Producing :	Not Applicable
Producin00:	Inwood Marble	Financial :	True
Slant:	Vertical	County:	New York
Region:	2	State leas:	NA
Proposed d:	1500	Surface lo:	SURF
Surface 00:	-74.001954		
Surface la:	40.707567		
Bottom hol:	BH		
Bottom h00:	-74.001954		
Bottom h01:	40.707567		
True verti:	950	Measured d:	950
Kickoff:	0	Drilleddep:	950
Elevation:	4	Original w:	TH
Permit fee:	670	Objective :	NA - Geoexchange
Depth fee:	570	Spacing:	Not Reported
Spacing ac:	Not Reported	Integratio:	Not Reported
Dt hearing:	Not Reported	Dt mod:	2014-04-18 10:00:55.46000000
Link:	<a href="http://www.dec.ny.gov/cfm/x/EXTAPPS/GasOil/search/wells/index.cfm?api=31061210860000">http://www.dec.ny.gov/cfm/x/EXTAPPS/GasOil/search/wells/index.cfm?api=31061210860000</a>		
Site id:	NYOG80000035704		

# GEOCHECK® - PHYSICAL SETTING SOURCE MAP FINDINGS RADON

## AREA RADON INFORMATION

State Database: NY Radon

### Radon Test Results

County	Town	Num Tests	Avg Result	Geo Mean	Max Result
NEW YORK	NYC (BRONX)	91	1.59	0.85	16
NEW YORK	NYC (KINGS)	416	1.93	1.19	28.2
NEW YORK	NYC (NEW YORK)	108	2.15	0.98	49.5
NEW YORK	NYC (QUEENS)	501	1.24	0.77	23.8
NEW YORK	NYC (RICHMOND)	225	1.44	0.76	14.1

Federal EPA Radon Zone for NEW YORK County: 3

- Note: Zone 1 indoor average level > 4 pCi/L.  
 : Zone 2 indoor average level >= 2 pCi/L and <= 4 pCi/L.  
 : Zone 3 indoor average level < 2 pCi/L.

---

Federal Area Radon Information for NEW YORK COUNTY, NY

Number of sites tested: 31

Area	Average Activity	% <4 pCi/L	% 4-20 pCi/L	% >20 pCi/L
Living Area	0.690 pCi/L	90%	10%	0%
Basement	1.490 pCi/L	81%	19%	0%

# PHYSICAL SETTING SOURCE RECORDS SEARCHED

## TOPOGRAPHIC INFORMATION

### USGS 7.5' Digital Elevation Model (DEM)

Source: United States Geologic Survey

EDR acquired the USGS 7.5' Digital Elevation Model in 2002 and updated it in 2006. The 7.5 minute DEM corresponds to the USGS 1:24,000- and 1:25,000-scale topographic quadrangle maps. The DEM provides elevation data with consistent elevation units and projection.

### Current USGS 7.5 Minute Topographic Map

Source: U.S. Geological Survey

## HYDROLOGIC INFORMATION

Flood Zone Data: This data was obtained from the Federal Emergency Management Agency (FEMA). It depicts 100-year and 500-year flood zones as defined by FEMA. It includes the National Flood Hazard Layer (NFHL) which incorporates Flood Insurance Rate Map (FIRM) data and Q3 data from FEMA in areas not covered by NFHL.

Source: FEMA

Telephone: 877-336-2627

Date of Government Version: 2003, 2015

NWI: National Wetlands Inventory. This data, available in select counties across the country, was obtained by EDR in 2002, 2005 and 2010 from the U.S. Fish and Wildlife Service.

### State Wetlands Data: Freshwater Wetlands

Source: Department of Environmental Conservation

Telephone: 518-402-8961

## HYDROGEOLOGIC INFORMATION

### AQUIFLOW<sup>R</sup> Information System

Source: EDR proprietary database of groundwater flow information

EDR has developed the AQUIFLOW Information System (AIS) to provide data on the general direction of groundwater flow at specific points. EDR has reviewed reports submitted to regulatory authorities at select sites and has extracted the date of the report, hydrogeologically determined groundwater flow direction and depth to water table information.

## GEOLOGIC INFORMATION

### Geologic Age and Rock Stratigraphic Unit

Source: P.G. Schruben, R.E. Arndt and W.J. Bawiec, Geology of the Conterminous U.S. at 1:2,500,000 Scale - A digital representation of the 1974 P.B. King and H.M. Beikman Map, USGS Digital Data Series DDS - 11 (1994).

### STATSGO: State Soil Geographic Database

Source: Department of Agriculture, Natural Resources Conservation Service (NRCS)

The U.S. Department of Agriculture's (USDA) Natural Resources Conservation Service (NRCS) leads the national Conservation Soil Survey (NCSS) and is responsible for collecting, storing, maintaining and distributing soil survey information for privately owned lands in the United States. A soil map in a soil survey is a representation of soil patterns in a landscape. Soil maps for STATSGO are compiled by generalizing more detailed (SSURGO) soil survey maps.

### SSURGO: Soil Survey Geographic Database

Source: Department of Agriculture, Natural Resources Conservation Service (NRCS)

Telephone: 800-672-5559

SSURGO is the most detailed level of mapping done by the Natural Resources Conservation Service, mapping scales generally range from 1:12,000 to 1:63,360. Field mapping methods using national standards are used to construct the soil maps in the Soil Survey Geographic (SSURGO) database. SSURGO digitizing duplicates the original soil survey maps. This level of mapping is designed for use by landowners, townships and county natural resource planning and management.

# PHYSICAL SETTING SOURCE RECORDS SEARCHED

## LOCAL / REGIONAL WATER AGENCY RECORDS

### FEDERAL WATER WELLS

#### PWS: Public Water Systems

Source: EPA/Office of Drinking Water

Telephone: 202-564-3750

Public Water System data from the Federal Reporting Data System. A PWS is any water system which provides water to at least 25 people for at least 60 days annually. PWSs provide water from wells, rivers and other sources.

#### PWS ENF: Public Water Systems Violation and Enforcement Data

Source: EPA/Office of Drinking Water

Telephone: 202-564-3750

Violation and Enforcement data for Public Water Systems from the Safe Drinking Water Information System (SDWIS) after August 1995. Prior to August 1995, the data came from the Federal Reporting Data System (FRDS).

#### USGS Water Wells: USGS National Water Inventory System (NWIS)

This database contains descriptive information on sites where the USGS collects or has collected data on surface water and/or groundwater. The groundwater data includes information on wells, springs, and other sources of groundwater.

### STATE RECORDS

#### New York Public Water Wells

Source: New York Department of Health

Telephone: 518-458-6731

## OTHER STATE DATABASE INFORMATION

#### Oil and Gas Well Database

Department of Environmental Conservation

Telephone: 518-402-8072

These files contain records, in the database, of wells that have been drilled.

### RADON

#### State Database: NY Radon

Source: Department of Health

Telephone: 518-402-7556

Radon Test Results

#### Area Radon Information

Source: USGS

Telephone: 703-356-4020

The National Radon Database has been developed by the U.S. Environmental Protection Agency (USEPA) and is a compilation of the EPA/State Residential Radon Survey and the National Residential Radon Survey. The study covers the years 1986 - 1992. Where necessary data has been supplemented by information collected at private sources such as universities and research institutions.

#### EPA Radon Zones

Source: EPA

Telephone: 703-356-4020

Sections 307 & 309 of IRAA directed EPA to list and identify areas of U.S. with the potential for elevated indoor radon levels.

### OTHER

#### Airport Landing Facilities: Private and public use landing facilities

Source: Federal Aviation Administration, 800-457-6656

#### Epicenters: World earthquake epicenters, Richter 5 or greater

Source: Department of Commerce, National Oceanic and Atmospheric Administration

Earthquake Fault Lines: The fault lines displayed on EDR's Topographic map are digitized quaternary faultlines, prepared in 1975 by the United State Geological Survey

# PHYSICAL SETTING SOURCE RECORDS SEARCHED

## STREET AND ADDRESS INFORMATION

© 2015 TomTom North America, Inc. All rights reserved. This material is proprietary and the subject of copyright protection and other intellectual property rights owned by or licensed to Tele Atlas North America, Inc. The use of this material is subject to the terms of a license agreement. You will be held liable for any unauthorized copying or disclosure of this material.

**APPENDIX F**

**GOVERNMENT CORRESPONDENCE  
AND RECORDS**



# FIRE DEPARTMENT

9 METROTECH CENTER BROOKLYN, N.Y. 11201-3857

## PUBLIC RECORDS UNIT TANKS SECTION

**Ref No: T- 54580**

AMANDA FORSBURG/LANGAN ENGINEERING  
 300 KIMBALL DRIVE  
 PARSIPPANY, NEW JERSEY 07054  
 973-560-4574

Dear Customer / Representative,

We have completed a search for address and the requested information listed below. In the "Status" box below, we have listed the results and any additional comments we may have regarding the search.

*Search Type Customer Requested	\$40 - (Both) Fuel / Motor - Existing & Removed		
*Search Address	60/66 NORFOLK STREET		
*Borough	01 - Manhattan		
*Payment Type	02-Check	*Payment No.	008034
*Data Entered	3/14/2017	*Entered By	DR
Account Number		Requested Folder	

No. of Tanks	No. of Gallons	Tank Type	Fuel Type	Conversion

**\* Additional Information**

CHECKED ALL ADDRESSES.

**\*Status** Completed - Record not found

**IMPORTANT NOTICE: THIS REPORT IS NOT VALID IF ALTERED, CORRECTED OR WITHOUT FDNY CERTIFICATION STAMP AND UNIT EMPLOYEE'S SIGNATURE.**

Place FDNY Certification Stamp Below

THIS IS TO CERTIFY THAT  
THIS IS A TRUE COPY OF  
THE ORIGINAL DOCUMENT  
ON FILE WITH FDNYEMS

SIGNATURE *DR*

If you need further assistance or additional information, please call (718) 999-2441; 8 am - 4pm (Monday - Friday).

**Thank you,**

**Public Records Representative**

E- 3/14/2017 DR  
C- 3/14/2017 DR



# FIRE DEPARTMENT

9 METROTECH CENTER BROOKLYN, N.Y. 11201-3857

## PUBLIC RECORDS UNIT TANKS SECTION

**Ref No: T- 54581**

AMANDA FORSBURG/LANGAN ENGINEERING  
300 KIMBALL DRIVE  
PARSIPPANY, NEW JERSEY 07054  
973-560-4574

Dear Customer / Representative,

We have completed a search for address and the requested information listed below. In the "Status" box below, we have listed the results and any additional comments we may have regarding the search.

*Search Type Customer Requested	\$20 - Motor - Test & Leaks		
*Search Address	60/66 NORFOLK STREET		
*Borough	01 - Manhattan		
*Payment Type	02-Check	*Payment No.	008034
*Data Entered	3/14/2017	*Entered By	DR
Account Number		Requested Folder	

No. of Tanks	No. of Gallons	Tank Type	Fuel Type	Conversion

### \* Additional Information

CHECKED ALL ADDRESSES.

\*Status Completed - Record not found

**IMPORTANT NOTICE: THIS REPORT IS NOT VALID IF ALTERED,  
CORRECTED OR WITHOUT FDNY CERTIFICATION STAMP AND  
UNIT EMPLOYEE'S SIGNATURE.**

Place FDNY Certification Stamp Below

THIS IS TO CERTIFY THAT  
THIS IS A TRUE COPY OF  
THE ORIGINAL DOCUMENT  
ON FILE WITH FONTENAY

SIGNATURE DR

If you need further assistance or additional information, please call (718) 999-2441; 8 am - 4pm (Monday - Friday).

**Thank you,**

\_\_\_\_\_  
**Public Records Representative**

E- 3/14/2017 DR  
C- 3/14/2017 DR





Search bar with GO button

NEWSLETTER SIGN-UP

PRINTER FRIENDLY

Русский

TRANSLATE THIS PAGE

TEXT SIZE: A A A

Home

Customer Services

- Pay Online
- Ways to Pay Your Bill
- eBilling
- Account Information
- Customer Assistance
- Service Line Protection Program
- Water Rates
- Property Managers & Trade Professionals

Water Utilities

- Drinking Water
- Wastewater
- Stormwater
- Harbor Water
- Long Term Control Plan

The Watershed

- Watershed Protection
- Watershed Recreation

Citywide Initiatives

- Environmental Education
- Conservation Programs
- Air Pollution Control
- Noise Codes & Complaints

Business and Professionals

- Forms & Permits
- Support for Businesses
- Doing Business with DEP
- Asbestos Abatement
- Construction, Demolition & Abatement

About DEP

- Inside DEP
- News
- Capital Projects
- Careers at DEP
- Environmental Reviews
- Interagency MOUs
- A to Z Index
- Contact Us

## Dear Sir or Madam

We hereby acknowledge receipt of your Freedom of Information Law ("FOIL") request. Your request is important to us and will be handled as expeditiously as possible. Please be advised however, that because of the large volume of pending complex FOIL requests handled by the Department of Environmental Protection ("DEP"), and the available staffing, your response is anticipated to take between 120-150 days from the date of this acknowledgement.

Please also be advised that for requests that appear to be submitted in connection with a Phase I site assessment of a property, DEP's response will exclude records relating to asbestos, and discharges into the sewers, as non-scope items, unless the FOIL request explicitly asks for those records. To the extent you require this information, please specify so in the FOIL request. In addition, any information on boiler permits filed with DEP is already publicly available at the following website <https://a826-web01.nyc.gov/DEP.BoilerInformationExt/>. Accordingly, DEP's response assumes you have directly obtained any relevant records from that website, and will exclude those records, as well.

Sincerely,  
Deborah S. Fremder  
Records Access Officer

My DEP Account and Online Bill Pay

New Payment Options  
Water Charges

Reservoir Levels

Current: 88.9%  
Normal: 87.2%

Customer Assistance

- Contact Customer Service
- NYC Lien Sale & Payment Agreements
- Multi-Family Conservation Program
- Dispute Resolution
- Learn About AMR
- Dispose of Grease & Oil Properly
- For Businesses
- More Services...



**From:** recordsaccess <recordsaccess@health.nyc.gov>  
**Sent:** Friday, March 03, 2017 9:54 AM  
**To:** Brandon Reiner  
**Subject:** Control Number: 2017FR00479

FOIL Control #: 2017FR00479

The New York City Department of Health and Mental Hygiene acknowledges receipt of your Freedom of Information Law request. It has been assigned the above-noted control number and has been forwarded to the following bureau/office for processing:

[X] Environmental Health Services  
Dylsia Tapia or Shirley Wiley  
(646) 632-6494

You should receive a response from the program/bureau within twenty(20) business days. Please note that responses are provided electronically whenever possible, and that there is a fee of 25 cents per page for copies of records not available electronically. You will be advised by the program/bureau of the fee that is due and, upon receipt of your payment by check or money order, the copies will be forwarded to you.

All inquiries about the status of your request should be made with the program/bureau noted.

Thank you,

*FOIL Administration*  
*New York City Department of Health and Mental Hygiene*  
347-396-6078 (ph.)  
347-396-6087 (f)  
[recordsaccess@health.nyc.gov](mailto:recordsaccess@health.nyc.gov)

---

**From:** Brandon Reiner <[breiner@langan.com](mailto:breiner@langan.com)>  
**Sent:** Thursday, March 2, 2017 7:13 PM  
**To:** recordsaccess  
**Cc:** Amanda Forsburg  
**Subject:** Info Request- 60 Norfolk Street, Manhattan, NY

Good evening,

Please see attached request for information. Thank you in advance for your quick response!

**Brandon Reiner**  
**Staff Engineer**  
Direct: 973.560.4491  
Mobile: 201.214.6772  
[File Sharing Link](#)

## **LANGAN**

Phone: 973.560.4900 Fax: 973.560.4901  
300 Kimball Drive, 4th Floor  
Parsippany, NJ 07054-2172

[www.langan.com](http://www.langan.com)

NEW JERSEY NEW YORK CONNECTICUT PENNSYLVANIA WASHINGTON, DC  
VIRGINIA WEST VIRGINIA OHIO FLORIDA TEXAS ARIZONA CALIFORNIA  
ABU DHABI ATHENS DOHA DUBAI ISTANBUL LONDON PANAMA

### **Langan's goal is to be SAFE (Stay Accident Free Everyday)**

This message may contain confidential, proprietary, or privileged information. Confidentiality or privilege is not intended to be waived or lost by erroneous transmission of this message. If you receive this message in error, please notify the sender immediately by return email and delete this message from your system. Disclosure, use, distribution, or copying of a message or any of its attachments by anyone other than the intended recipient is strictly prohibited.

Sent from the New York City Department of Health & Mental Hygiene. This email and any files transmitted with it may contain confidential information and are intended solely for the use of the individual or entity to whom they are addressed. This footnote also confirms that this email message has been swept for the presence of computer viruses.



NEW YORK CITY DEPARTMENT OF  
HEALTH AND MENTAL HYGIENE  
Mary T. Bassett, MD, MPH  
*Commissioner*

Christopher D'Andrea  
Director

Office of Environmental  
Investigations  
125 Worth St., Room 630  
New York, NY 10013

Tel. 1 646 632-6104  
Fax 1 646 632-6105

March 28, 2017

E Langan  
Engineering and Environmental Services, P.C.  
300 Kimball Drive  
Parsippany, NJ 07054

Request No: 2017FR00479

Dear Amanda Forsburg:

In response to your recent request for environmental records on:

- 60-64 Norfolk Street, New York, NY

Please note the following:

- The Office of Environmental Investigations has "NO" record of an investigation at the above address.
- Enclosed are copies of the requested records we have on file.

Sincerely,

A handwritten signature in black ink, appearing to read "Chris D'Andrea".

Christopher D'Andrea, MS, CIH  
Deputy Director

Cc: Renee Bryant

## Department of Environmental Conservation

Menu



FOIL Request Main Page (SupportHome.aspx)

I want to...

**Reference No:** W018835-030217  
**Contact E-Mail:** breiner@langan.com

Dear Brandon:

Thank you for your Freedom of Information Law (FOIL) request. Your request has been received and is being processed. Your request was received in this office on 3/2/2017 and given the reference number FOIL #**W018835-030217** for tracking purposes. You may expect the Department's response to your request no later than **3/31/2017**.

Record Requested: **Please consider this a formal Freedom of Information Law (FOIL) request for records regarding buildings, construction, chemical spills, underground storage tanks (USTs), monitoring wells, groundwater sampling, asbestos abatement, radon, hazardous materials and any other documents that your department may have regarding the subject property at 60 Norfolk Street, Manhattan NY 10002 (Block 346 Lot 37 and 75).**

You can monitor the progress of your request at the link below and you'll receive an email when your request has been completed. Again, thank you for using the FOIL Center.

[https://mycusthelp.com/NEWYORKDEC/\\_rs/RequestLogin.aspx](https://mycusthelp.com/NEWYORKDEC/_rs/RequestLogin.aspx) ([https://mycusthelp.com/NEWYORKDEC/\\_rs/RequestLogin.aspx](https://mycusthelp.com/NEWYORKDEC/_rs/RequestLogin.aspx))

New York State Department of Environmental Conservation, Record Access Office



## **Department of Environmental Conservation**

### **Programs**

**Outdoor Activities**

**Animals, Plants, Aquatic Life**

**Chemical and Pollution Control**

**Energy and Climate**

**Lands and Waters**

### **Services**

**Education**

**Permit, License, Registration**

**Public Involvement and News**

**Regulations and Enforcement**

**Publications, Forms, Maps**

### **Agency Information**

**About DEC**

**Employment**

**Events Calendar**

**Regions**

**Divisions**

**Commissioner**

**Freedom of Information Law (FOIL)**

**Doing Business with DEC**

**From:** New York DEC Support <newyorkdec@mycusthelp.net>  
**Sent:** Thursday, March 02, 2017 8:01 PM  
**To:** Brandon Reiner  
**Subject:** FOIL Request :: W018835-030217

Dear Brandon:

Thank you for your Freedom of Information Law (FOIL) request. Your request has been received and is being processed. Your request was received in this office on 3/2/2017 and given the reference number FOIL #W018835-030217 for tracking purposes. You may expect the Department's response to your request no later than **3/31/2017**.

Record Requested: **Please consider this a formal Freedom of Information Law (FOIL) request for records regarding buildings, construction, chemical spills, underground storage tanks (USTs), monitoring wells, groundwater sampling, asbestos abatement, radon, hazardous materials and any other documents that your department may have regarding the subject property at 60 Norfolk Street, Manhattan NY 10002 (Block 346 Lot 37 and 75).**

You can monitor the progress of your request at the link below and you'll receive an email when your request has been completed. Again, thank you for using the FOIL Center.

[https://mycusthelp.com/NEWYORKDEC/\\_rs/RequestLogin.aspx](https://mycusthelp.com/NEWYORKDEC/_rs/RequestLogin.aspx)

New York State Department of Environmental Conservation, Record Access Office

---

Track the issue status and respond at:

[https://mycusthelp.com/NEWYORKDEC/\\_rs/RequestEdit.aspx?rid=18835](https://mycusthelp.com/NEWYORKDEC/_rs/RequestEdit.aspx?rid=18835)



**From:** New York DEC Support <newyorkdec@mycusthelp.net>  
**Sent:** Monday, March 06, 2017 12:40 PM  
**To:** Brandon Reiner  
**Subject:** Freedom of Information Law Request :: W017718-020217

--- Please respond above this line ---



Region 2 - Long Island City  
P: (718) 482-4940 | F:  
[www.dec.ny.gov](http://www.dec.ny.gov)

RE: PUBLIC RECORDS REQUEST of 2/2/2017, Reference # W017718-020217

Dear Brandon Reiner,

Records identified as responsive to your request have been uploaded into the Department's online FOIL request system. Please visit [https://mycusthelp.com/NEWYORKDEC/\\_rs/RequestLogin.aspx](https://mycusthelp.com/NEWYORKDEC/_rs/RequestLogin.aspx) to log into your DEC FOIL account, where you can view and download the records.

If I can be of further assistance, please contact me at (718) 482-4940 and reference FOIL W017718-020217.

Sincerely,  
Region 2 FOIL Coordinator

## Brandon Reiner

---

**From:** New York DEC Support <newyorkdec@mycusthelp.net>  
**Sent:** Tuesday, March 28, 2017 11:19 AM  
**To:** Brandon Reiner  
**Subject:** Freedom of Information Law Request :: W018835-030217

--- Please respond above this line ---



Region 2 - Long Island City  
P: (718) 482-4940 | F:  
[www.dec.ny.gov](http://www.dec.ny.gov)

RE: PUBLIC RECORDS REQUEST of 3/2/2017, Reference # W018835-030217

Dear Brandon Reiner,

I write in response to your Freedom of Information Law (FOIL) request seeking:  
Please consider this a formal Freedom of Information Law (FOIL) request for records regarding buildings, construction, chemical spills, underground storage tanks (USTs), monitoring wells, groundwater sampling, asbestos abatement, radon, hazardous materials and any other documents that your department may have regarding the subject property at 60 Norfolk Street, Manhattan NY 10002 (Block 346 Lot 37 and 75)..

A diligent search of the files maintained by the Department produced no responsive records.

If I can be of further assistance, please contact me at (718) 482-4940 and reference FOIL W018835-030217.

Sincerely,  
Region 2 FOIL Coordinator



## Brandon Reiner

---

**From:** New York DEC Support <newyorkdec@mycusthelp.net>  
**Sent:** Tuesday, March 28, 2017 11:19 AM  
**To:** Brandon Reiner  
**Subject:** Freedom of Information Law Request :: W018835-030217

--- Please respond above this line ---



Region 2 - Long Island City  
P: (718) 482-4940 | F:  
[www.dec.ny.gov](http://www.dec.ny.gov)

RE: PUBLIC RECORDS REQUEST of 3/2/2017, Reference # W018835-030217

Dear Brandon Reiner,

I write in response to your Freedom of Information Law (FOIL) request seeking:  
Please consider this a formal Freedom of Information Law (FOIL) request for records regarding buildings, construction, chemical spills, underground storage tanks (USTs), monitoring wells, groundwater sampling, asbestos abatement, radon, hazardous materials and any other documents that your department may have regarding the subject property at 60 Norfolk Street, Manhattan NY 10002 (Block 346 Lot 37 and 75)..

A diligent search of the files maintained by the Department produced no responsive records.

If I can be of further assistance, please contact me at (718) 482-4940 and reference FOIL W018835-030217.

Sincerely,  
Region 2 FOIL Coordinator



Menu

FOIL Request Main Page

I want to... ▾

**Contact E-Mail:** breiner@langan.com

**Reference No:** W018835-030217

**Type of Record(s) Requested:** Other

**Description of Record(s) Requested:** Please consider this a formal Freedom of Information Law (FOIL) request for records regarding buildings, construction, chemical spills, underground storage tanks (USTs), monitoring wells, groundwater sampling, asbestos abatement, radon, hazardous materials and any other documents that your department may have regarding the subject property at 60 Norfolk Street, Manhattan NY 10002 (Block 346 Lot 37 and 75).

**NYSDEC Office processing the Request:** Region 2: (New York City) Covers the counties of: Brooklyn, Bronx, Manhattan, Queens and Staten Island  
**If your request pertains to just one Region, select that Region. If your request pertains to more than one Region, select Central Office. If you're unsure which Region your request pertains to, select Central Office. The Department will route your request to the appropriate Region(s)**

**Preferred Method to Receive Records:** Electronic copies  
**NYSDEC will use its best efforts to provide records via the method you select. However, in some cases a particular delivery method is not feasible. In such cases NYSDEC will deliver the records via an alternative method**

Please note not all public documents are available in electronic format. If the document(s) requested are not available electronically, we will make them available for inspection or by paper copy in accordance with the Public Records Law.

**Attachments:** [NYSDEC.Region2.file.review\\_DPC.pdf](#)

**Message History**

On 3/28/2017 11:17:17 AM, New York DEC Support wrote:

RE: PUBLIC RECORDS REQUEST of 3/2/2017, Reference # W018835-030217

Dear Brandon Reiner,

I write in response to your Freedom of Information Law (FOIL) request seeking:

Please consider this a formal Freedom of Information Law (FOIL) request for records regarding buildings, construction, chemical spills, underground storage tanks (USTs), monitoring wells, groundwater sampling, asbestos abatement, radon, hazardous materials and any other documents that your department may have regarding the subject property at 60 Norfolk Street, Manhattan NY 10002 (Block 346 Lot 37 and 75)..

A diligent search of the files maintained by the Department produced no responsive records.

If I can be of further assistance, please contact me at (718) 482-4940 and reference FOIL W018835-030217.

Sincerely,  
Region 2 FOIL Coordinator

On 3/2/2017 8:00:09 PM, New York DEC Support wrote:

Dear Brandon:

Thank you for your Freedom of Information Law (FOIL) request. Your request has been received and is being processed. Your request was received in this office on 3/2/2017 and given the reference number FOIL #W018835-030217 for tracking purposes. You may expect the Department's response to your request no later than **3/31/2017**.

Record Requested: **Please consider this a formal Freedom of Information Law (FOIL) request for records regarding buildings, construction, chemical spills, underground storage tanks (USTs), monitoring wells, groundwater sampling, asbestos abatement, radon, hazardous materials and any other documents that your department may have regarding the subject property at 60 Norfolk Street, Manhattan NY 10002 (Block 346 Lot 37 and 75).**

You can monitor the progress of your request at the link below and you'll receive an email when your request has been completed. Again, thank you for using the FOIL Center.

<https://mycusthelp.com/NEWYORKDEC/rs/RequestLogin.aspx>

New York State Department of Environmental Conservation, Record Access Office

---

Track the issue status and respond at: <https://mycusthelp.com/NEWYORKDEC/rs/RequestEdit.aspx?rid=18835>

On 3/2/2017 8:00:07 PM, Staff Engineer Brandon Reiner wrote:





## Department of Health

**ANDREW M. CUOMO**  
Governor

**HOWARD A. ZUCKER, M.D., J.D.**  
Commissioner

**SALLY DRESLIN, M.S., R.N.**  
Executive Deputy Commissioner

March 3, 2017

Amanda Forsburg  
Langan  
300 Kimball Drive, 4th Floor  
Parsippany, NJ 07054

FOIL # 17-03-081

Dear Ms. Forsburg:

This will acknowledge receipt of your request for records under the Freedom of Information Law, received by this office on March 2, 2017.

Your request has been forwarded to the appropriate Department program area(s) to identify documents that are responsive to your request and which may be made available pursuant to all applicable provisions of the Freedom of Information Law.

A determination as to whether your request is granted or denied will be reached in approximately 20 business days or we will notify you in writing if the responsible program area(s) should require additional time to locate, assemble, and review documents that may be responsive to your request.

Please note that, pursuant to Article 6 of the Public Officers Law, a charge may be applied to your request, including the actual cost of the medium used to respond to your Freedom of Information Law request and/or other related costs. When responsive records have been identified, you will be informed of any cost and how payment should be made.

Sincerely,

Rosemarie Hewig, Esq.  
Records Access Officer

RH/sjp

## Brandon Reiner

---

**From:** Amanda Forsburg  
**Sent:** Friday, March 31, 2017 2:52 PM  
**To:** Brandon Reiner  
**Subject:** FW: FOIL #: 17-03-081  
**Attachments:** 17-03-081 Response Letter.pdf

### Amanda Forsburg, CHMM

#### Project Scientist

Direct: 973.560.4574

Mobile: 201.615.9726

[File Sharing Link](#)

## ***LANGAN***

[www.langan.com](http://www.langan.com)

NEW JERSEY NEW YORK CONNECTICUT PENNSYLVANIA WASHINGTON, DC  
VIRGINIA WEST VIRGINIA OHIO FLORIDA TEXAS ARIZONA CALIFORNIA  
ABU DHABI ATHENS DOHA DUBAI ISTANBUL LONDON PANAMA

**Langan's goal is to be SAFE (Stay Accident Free Everyday)**

---

**From:** doh.sm.BOB-FOIL [<mailto:foil@health.ny.gov>]

**Sent:** Friday, March 31, 2017 2:48 PM

**To:** Amanda Forsburg

**Subject:** FOIL #: 17-03-081

Dear Ms. Forsburg:

Attached is the Department's response for the above-referenced FOIL number.

Sincerely,

Andrew Elitzer

Records Access Office

(518) 474-8734





## Department of Health

**ANDREW M. CUOMO**  
Governor

**HOWARD A. ZUCKER, M.D., J.D.**  
Commissioner

**SALLY DRESLIN, M.S., R.N.**  
Executive Deputy Commissioner

March 31, 2017

Amanda Forsburg  
Langan  
300 Kimball Drive, 4th Floor  
Parsippany, NJ 07054

Re: FOIL #: 17-03-081

This letter responds to your Freedom of Information Law request of March 2, 2017, in which you requested environmental records for "60-64 Norfolk Street, Manhattan, NY." Please be advised that after conducting a diligent search, no records responsive to your request have been located.

The addresses are served by the New York City public water system, ID# NY7003493. Any violation reports for the public water system can be found here:

[http://www.health.ny.gov/environmental/water/drinking/violations/previous\\_compliance\\_reports.htm](http://www.health.ny.gov/environmental/water/drinking/violations/previous_compliance_reports.htm)

Records of this type may be maintained by the "New York City Department of Health and Mental Hygiene." Their contact information is as follows:

New York City Department of Health & Mental Hygiene  
42-09 28<sup>th</sup> Street, 8<sup>th</sup> Floor  
Long Island City, NY 11101  
Phone: (347) 396-4043

Should you feel that you have been unlawfully denied access to records, you may appeal such denial in writing within 30 days to the Records Access Appeals Officer, Division of Legal Affairs, Empire State Plaza, 2438 Corning Tower, Albany, New York, 12237-0026.

If you require additional information or wish to discuss this matter further, please do not hesitate to contact me at (518) 474-8734.

Sincerely,

  
Rosemarie Hewig, Esq.  
Records Access Officer

RH/ae

**From:** naturalheritage@dec.ny.gov  
**Sent:** Thursday, March 02, 2017 7:37 PM  
**To:** Brandon Reiner  
**Subject:** Confirmation of your submitted request to New York Natural Heritage

Submission ID: 1125

Submitted on Thursday, March 2, 2017 - 19:36 Submitted values are:

Company, Organization, or Agency: Langan Engineering Requestor Name: Amanda Forsburg Requestor Address (Street/PO Box): 300 Kimball Drive Requestor City: Parsippany Requestor State: New Jersey Requestor Zip Code: 07054 Requestor Telephone #: (973) 560-4574 Requestor Email:

[breiner@langan.com](mailto:breiner@langan.com) Project Type: Unknown Project Name: 60 Norfolk Street Project Applicant: Project County: New York

Town (New York County): City Of New York | City Of New York Project Summary: Please consider this a formal Freedom of Information Law (FOIL) request for records regarding buildings, construction, chemical spills, underground storage tanks (USTs), monitoring wells, groundwater sampling, asbestos abatement, radon, hazardous materials and any other documents that your department may have regarding the subject property located at 60-64 Norfolk Street, Manhattan NY 10002 (Block 346 Lot 37 and 75).

Current Land Use: Synagogue and parking

Tax parcel number: Block 346 Lot 37 and 75 If you are submitting a map, this field is optional.

Latitude:

Longitude:

Street Address of Project: 60-64 Norfolk Street If you are submitting a map, this field is optional.

Project Notes:

## Brandon Reiner

---

**From:** dec.sm.NaturalHeritage <NaturalHeritage@dec.ny.gov>  
**Sent:** Friday, March 24, 2017 6:39 PM  
**To:** Brandon Reiner  
**Subject:** RE: 60 Norfolk Street  
**Attachments:** 2017\_226.pdf

Ms. Forsburg,  
In response to your request, please see the attached letter.

Please note that New York Natural Heritage screens project sites only for the presence of rare species and significant natural communities, and therefore our response is limited to those. Our program does not handle information on the items you listed in your request, “buildings, construction, chemical spills, underground storage tanks (USTs), monitoring wells, groundwater sampling, asbestos abatement, radon, hazardous materials and any other documents”.

Also, submitting a request to New York Natural Heritage does not constitute filing a formal FOIL request, and we do not handle requests submitted to our program as such. For information on filing formal FOIL requests, please see the information on the NYS DEC website at <http://www.dec.ny.gov/public/373.html>.

Sincerely,

**Nicholas Conrad**

**Information Resources Coordinator**

**New York Natural Heritage Program**

SUNY College of Environmental Science and Forestry  
In partnership with NYS Department of Environmental Conservation  
625 Broadway  
Albany, NY 12233-4757  
(518) 402-8935  
[www.nynhp.org](http://www.nynhp.org)

Sincerely,

**Nicholas Conrad**

**Information Resources Coordinator**

**New York Natural Heritage Program**

SUNY College of Environmental Science and Forestry  
In partnership with NYS Department of Environmental Conservation  
625 Broadway  
Albany, NY 12233-4757  
(518) 402-8935  
[www.nynhp.org](http://www.nynhp.org)

-----Original Message-----

From: [infomgmt@nynhp.org](mailto:infomgmt@nynhp.org) [<mailto:infomgmt@nynhp.org>]

Sent: Thursday, March 02, 2017 7:37 PM

To: dec.sm.NaturalHeritage <[NaturalHeritage@dec.ny.gov](mailto:NaturalHeritage@dec.ny.gov)>

Subject: 60 Norfolk Street

ATTENTION: This email came from an external source. Do not open attachments or click on links from unknown senders or unexpected emails.

Submission ID: 1125

Submitted on: Thursday, March 2, 2017 - 19:36 Submitted values are:

Company, Organization, or Agency: Langan Engineering

Requestor Name: Amanda Forsburg

Requestor Address (Street/PO Box): 300 Kimball Drive Requestor City: Parsippany Requestor State: New Jersey

Requestor Zip Code: 07054 Requestor Telephone #: (973) 560-4574 Requestor Email: breiner@langan.com

Project Type: Unknown

Project Name: 60 Norfolk Street

Project Applicant:

Project County: New York

Town (New York County): City Of New York|City Of New York

Project Summary: Please consider this a formal Freedom of Information Law (FOIL) request for records regarding buildings, construction, chemical spills, underground storage tanks (USTs), monitoring wells, groundwater sampling, asbestos abatement, radon, hazardous materials and any other documents that your department may have regarding the subject property located at 60-64 Norfolk Street, Manhattan NY 10002 (Block 346 Lot 37 and 75).

Current Land Use: Synagogue and parking

PDF Map:

<http://www.nynhp.org/system/files/webform/projectscreening/Figure%201%20USGS%20Site%20Location%20Map.pdf>

PDF Map 2:

Tax parcel number: Block 346 Lot 37 and 75 If you are submitting a map, this field is optional.

Latitude:

Longitude:

Street Address of Project: 60-64 Norfolk Street If you are submitting a map, this field is optional.

Project Notes

# NEW YORK STATE DEPARTMENT OF ENVIRONMENTAL CONSERVATION

Division of Fish and Wildlife, New York Natural Heritage Program  
625 Broadway, Fifth Floor, Albany, NY 12233-4757  
P: (518) 402-8935 | F: (518) 402-8925  
[www.dec.ny.gov](http://www.dec.ny.gov)

March 24, 2017

Amanda Forsburg  
Langan Engineering  
300 Kimball Drive  
Parsippany, NJ 07054

Re: 60 Norfolk Street  
County: New York    Town/City: New York

Dear Ms. Forsburg:

In response to your recent request, we have reviewed the New York Natural Heritage Program database with respect to the above project.

We have no records of rare or state-listed animals or plants, or significant natural communities at the project site or in its immediate vicinity.

The absence of data does not necessarily mean that rare or state-listed species, significant natural communities, or other significant habitats do not exist on or adjacent to the proposed site. Rather, our files currently do not contain information that indicates their presence. For most sites, comprehensive field surveys have not been conducted. We cannot provide a definitive statement on the presence or absence of all rare or state-listed species or significant natural communities. Depending on the nature of the project and the conditions at the project site, further information from on-site surveys or other resources may be required to fully assess impacts on biological resources.

This response applies only to known occurrences of rare or state-listed animals and plants, significant natural communities, and other significant habitats maintained in the Natural Heritage database. Your project may require additional review or permits; for information regarding other permits that may be required under state law for regulated areas or activities (e.g., regulated wetlands), please contact the NYS DEC Region 2 Office, Division of Environmental Permits, as listed at [www.dec.ny.gov/about/39381.html](http://www.dec.ny.gov/about/39381.html).

Sincerely,



Andrea Chaloux  
Environmental Review Specialist  
New York Natural Heritage Program



# United States Department of the Interior



FISH AND WILDLIFE SERVICE  
Long Island Ecological Services Field Office  
340 SMITH ROAD  
SHIRLEY, NY 11967  
PHONE: (631)286-0485 FAX: (631)286-4003

Consultation Code: 05E1LI00-2017-SLI-0324

March 01, 2017

Event Code: 05E1LI00-2017-E-00628

Project Name: 60 Norfolk Street

Subject: List of threatened and endangered species that may occur in your proposed project location, and/or may be affected by your proposed project

## To Whom It May Concern:

The enclosed species list identifies threatened, endangered, proposed and candidate species, as well as proposed and final designated critical habitat, that may occur within the boundary of your proposed project and/or may be affected by your proposed project. The species list fulfills the requirements of the U.S. Fish and Wildlife Service (Service) under section 7(c) of the Endangered Species Act (Act) of 1973, as amended (16 U.S.C. 1531 *et seq.*).

New information based on updated surveys, changes in the abundance and distribution of species, changed habitat conditions, or other factors could change this list. Please feel free to contact us if you need more current information or assistance regarding the potential impacts to federally proposed, listed, and candidate species and federally designated and proposed critical habitat. Please note that under 50 CFR 402.12(e) of the regulations implementing section 7 of the Act, the accuracy of this species list should be verified after 90 days. This verification can be completed formally or informally as desired. The Service recommends that verification be completed by visiting the ECOS-IPaC website at regular intervals during project planning and implementation for updates to species lists and information. An updated list may be requested through the ECOS-IPaC system by completing the same process used to receive the enclosed list.

The purpose of the Act is to provide a means whereby threatened and endangered species and the ecosystems upon which they depend may be conserved. Under sections 7(a)(1) and 7(a)(2) of the Act and its implementing regulations (50 CFR 402 *et seq.*), Federal agencies are required to utilize their authorities to carry out programs for the conservation of threatened and endangered species and to determine whether projects may affect threatened and endangered species and/or designated critical habitat.

A Biological Assessment is required for construction projects (or other undertakings having

similar physical impacts) that are major Federal actions significantly affecting the quality of the human environment as defined in the National Environmental Policy Act (42 U.S.C. 4332(2)(c)). For projects other than major construction activities, the Service suggests that a biological evaluation similar to a Biological Assessment be prepared to determine whether the project may affect listed or proposed species and/or designated or proposed critical habitat. Recommended contents of a Biological Assessment are described at 50 CFR 402.12.

If a Federal agency determines, based on the Biological Assessment or biological evaluation, that listed species and/or designated critical habitat may be affected by the proposed project, the agency is required to consult with the Service pursuant to 50 CFR 402. In addition, the Service recommends that candidate species, proposed species and proposed critical habitat be addressed within the consultation. More information on the regulations and procedures for section 7 consultation, including the role of permit or license applicants, can be found in the "Endangered Species Consultation Handbook" at:

<http://www.fws.gov/endangered/esa-library/pdf/TOC-GLOS.PDF>

Please be aware that bald and golden eagles are protected under the Bald and Golden Eagle Protection Act (16 U.S.C. 668 *et seq.*), and projects affecting these species may require development of an eagle conservation plan ([http://www.fws.gov/windenergy/eagle\\_guidance.html](http://www.fws.gov/windenergy/eagle_guidance.html)). Additionally, wind energy projects should follow the wind energy guidelines (<http://www.fws.gov/windenergy/>) for minimizing impacts to migratory birds and bats.

Guidance for minimizing impacts to migratory birds for projects including communications towers (e.g., cellular, digital television, radio, and emergency broadcast) can be found at: <http://www.fws.gov/migratorybirds/CurrentBirdIssues/Hazards/towers/towers.htm>; <http://www.towerkill.com>; and <http://www.fws.gov/migratorybirds/CurrentBirdIssues/Hazards/towers/comtow.html>.

We appreciate your concern for threatened and endangered species. The Service encourages Federal agencies to include conservation of threatened and endangered species into their project planning to further the purposes of the Act. Please include the Consultation Tracking Number in the header of this letter with any request for consultation or correspondence about your project that you submit to our office.

Attachment





United States Department of Interior  
Fish and Wildlife Service

Project name: 60 Norfolk Street

## Official Species List

**Provided by:**

Long Island Ecological Services Field Office  
340 SMITH ROAD  
SHIRLEY, NY 11967  
(631) 286-0485

**Consultation Code:** 05E1LI00-2017-SLI-0324

**Event Code:** 05E1LI00-2017-E-00628

**Project Type:** \*\* OTHER \*\*

**Project Name:** 60 Norfolk Street

**Project Description:** Unknown

**Please Note:** The FWS office may have modified the Project Name and/or Project Description, so it may be different from what was submitted in your previous request. If the Consultation Code matches, the FWS considers this to be the same project. Contact the office in the 'Provided by' section of your previous Official Species list if you have any questions or concerns.

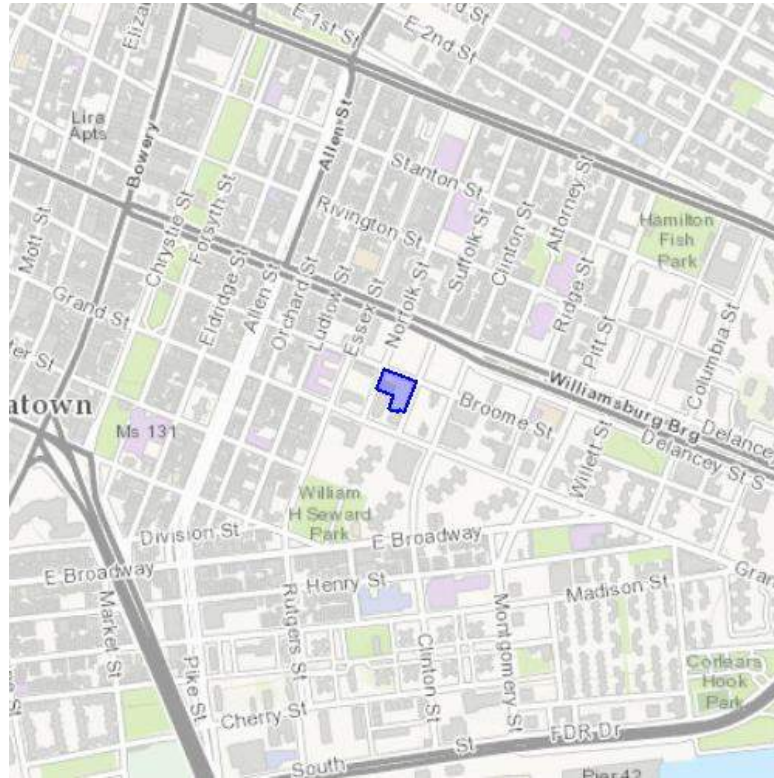




United States Department of Interior  
Fish and Wildlife Service

Project name: 60 Norfolk Street

**Project Location Map:**



**Project Coordinates:** MULTIPOLYGON (((-73.98774594068529 40.7166597260996, -73.98759841918947 40.71661296786299, -73.98757964372636 40.7166373634688, -73.98751258850099 40.716604835992406, -73.98748844861986 40.71664346236886, -73.98736506700517 40.71660077005674, -73.98707538843156 40.717147636174424, -73.98786664009096 40.71738549103935, -73.988054394722 40.71702159308099, -73.98762524127962 40.716891483831, -73.98774594068529 40.7166597260996)))

**Project Counties:** New York, NY



United States Department of Interior  
Fish and Wildlife Service

Project name: 60 Norfolk Street

## Endangered Species Act Species List

There are a total of 0 threatened or endangered species on your species list. Species on this list should be considered in an effects analysis for your project and could include species that exist in another geographic area. For example, certain fish may appear on the species list because a project could affect downstream species. Critical habitats listed under the **Has Critical Habitat** column may or may not lie within your project area. See the **Critical habitats within your project area** section further below for critical habitat that lies within your project. Please contact the designated FWS office if you have questions.

There are no listed species identified for the vicinity of your project.



United States Department of Interior  
Fish and Wildlife Service

Project name: 60 Norfolk Street

## **Critical habitats that lie within your project area**

There are no critical habitats within your project area.

**Request Confirmation****Request Information**

Tracking Number : *EPA-R2-2017-004495*

Requester Name : Amanda Forsburg

Date Submitted : 03/02/2017

Request Status : Submitted

Description :

Please consider this a formal Freedom of Information Law (FOIL) request for records regarding buildings, construction, chemical spills, underground storage tanks (USTs), monitoring wells, groundwater sampling, asbestos abatement, radon, hazardous materials and any other documents that your department may have regarding the subject property located at 60-66 Norfolk Street, Manhattan NY 10002 (Block 346 Lots 37 and 75).

**From:** calderon.wanda@epa.gov  
**Sent:** Thursday, March 02, 2017 8:16 PM  
**To:** Brandon Reiner  
**Subject:** FOIA Request EPA-R2-2017-004495 Submitted

This message is to confirm your request submission to the FOIAonline application: [View Request](#). Request information is as follows:

- Tracking Number: EPA-R2-2017-004495
- Requester Name: Amanda Forsburg
- Date Submitted: 03/02/2017
- Request Status: Submitted
- Description: Please consider this a formal Freedom of Information Law (FOIL) request for records regarding buildings, construction, chemical spills, underground storage tanks (USTs), monitoring wells, groundwater sampling, asbestos abatement, radon, hazardous materials and any other documents that your department may have regarding the subject property located at 60-66 Norfolk Street, Manhattan NY 10002 (Block 346 Lots 37 and 75).

## Brandon Reiner

---

**From:** calderon.wanda@epa.gov  
**Sent:** Friday, March 17, 2017 11:39 AM  
**To:** Brandon Reiner  
**Subject:** Final Disposition, Request EPA-R2-2017-004495  
**Attachments:** Final Disposition, Request EPA-R2-2017-004495.pdf

EPA-R2-2017-004495 has been processed with the following final disposition:

This is in response to your Freedom of Information Act (FOIA) request, identified above, dated 03/02/2017, that you submitted to the U.S. Environmental Protection Agency (EPA). Your request seeks environmental information on the following:

60-66 Norfolk Street, Manhattan NY 10002

The information that you are seeking is publicly available on EPA's *MyPropertyInfo* online database. The database will provide you with information concerning records the EPA has about a specific property, and it can be accessed at the link below:

<http://www.epa.gov/myproperty/>

Because this information is publicly available, your FOIA request for this information is being administratively closed, in accordance with EPA's FOIA regulations. See 40 C.F.R. Part 2, Subpart A. Please note, soon we will discontinue the processing of requests seeking information retrievable from publicly available databases. Instead, you should perform the initial search of an interested property at the above link and proceed with submitting a FOIA for additional records if your search produces results. Your submittal should be accompanied by these results. You can PDF and upload them via the upload supporting files tab in the system.

If you consider this response to be a denial of your request, you may appeal this determination to the National Freedom of Information Office, U.S. EPA, 1200 Pennsylvania Avenue, N.W. (2822T), Washington, DC 20460 (U.S. Postal Service Only). Only items mailed through the United States Postal Service may be delivered to 1200 Pennsylvania Avenue, N.W. If you are submitting your appeal via hand delivery, courier service, or overnight delivery, you must address your correspondence to 1301 Constitution Avenue, N.W., Room 6416J, Washington, DC 20001. Your appeal must be made in writing, and it must be received no later than 90 calendar days from the date of this letter. The Agency will not consider appeals received after the 90 calendar day limit. Appeals received after 5:00 pm EST will be considered received the next business day. The appeal letter should include the FOIA tracking number listed above. For quickest possible handling, the subject line of your email, the appeal letter, and its envelope, if applicable, should be marked "Freedom of Information Act Appeal." Additionally, you may seek assistance from EPA's FOIA Public Liaison at [hq.foia@epa.gov](mailto:hq.foia@epa.gov) or (202)566-1667, or from the Office of Government Information Services (OGIS). You may contact OGIS in any of the following ways: by mail, Office of Government Information Services, National Archives and Records Administration, Room 2510, 8610 Adelphi Road, College Park, MD 20740-6001; e-mail, [ogis@nara.gov](mailto:ogis@nara.gov); telephone, 301-837-1996 or 1-877-684-6448; and facsimile, 301-837-0348.

This letter concludes our response to your request. Thank you for your interest in this information.

Respectfully,

/s/

Mary Mears

Public Affairs Director

U.S. EPA Region 2 (NJ, NY, PR, the US VI and eight Indian Nations)

U.S. EPA Region 2  
290 Broadway, 26th Fl  
New York, NY 10007-1866

Amanda Forsburg  
Langan  
300 Kimball Drive  
Parsippany, NJ 07054

March 10, 2017

Dear Amanda Forsburg,

EPA-R2-2017-004495 has been processed with the following final disposition:

This is in response to your Freedom of Information Act (FOIA) request, identified above, dated 03/02/2017, that you submitted to the U.S. Environmental Protection Agency (EPA). Your request seeks environmental information on the following:

60-66 Norfolk Street, Manhattan NY 10002

The information that you are seeking is publicly available on EPA's *MyPropertyInfo* online database. The database will provide you with information concerning records the EPA has about a specific property, and it can be accessed at the link below:

<http://www.epa.gov/myproperty/>

Because this information is publicly available, your FOIA request for this information is being administratively closed, in accordance with EPA's FOIA regulations. See 40 C.F.R. Part 2, Subpart A. Please note, soon we will discontinue the processing of requests seeking information retrievable from publicly available databases. Instead, you should perform the initial search of an interested property at the above link and proceed with submitting a FOIA for additional records if your search produces results. Your submittal should be accompanied by these results. You can PDF and upload them via the upload supporting files tab in the system.

If you consider this response to be a denial of your request, you may appeal this determination to the National Freedom of Information Office, U.S. EPA, 1200 Pennsylvania Avenue, N.W. (2822T), Washington, DC 20460 (U.S. Postal Service Only). Only items mailed through the United States Postal Service may be delivered to 1200 Pennsylvania Avenue, N.W. If you are submitting your appeal via hand delivery, courier service, or overnight delivery, you must address your correspondence to 1301 Constitution Avenue, N.W., Room 6416J, Washington, DC 20001. Your appeal must be made in writing, and it must be received no later than 90 calendar days from the date of this letter. The Agency will not consider appeals received after the 90 calendar day limit. Appeals received after 5:00 pm EST will be considered received the next business day. The appeal letter should include the FOIA tracking number listed above. For quickest possible handling, the subject line of your email, the appeal letter, and its envelope, if applicable, should be marked "Freedom of Information Act Appeal." Additionally, you may seek assistance from EPA's FOIA Public Liaison at [hq.foia@epa.gov](mailto:hq.foia@epa.gov) or (202)566-1667, or from the Office of Government Information Services (OGIS). You may contact OGIS in any of the following ways: by mail, Office of Government Information Services, National Archives and Records Administration, Room 2510, 8610 Adelphi Road, College Park, MD 20740-6001; e-mail, [ogis@nara.gov](mailto:ogis@nara.gov); telephone, 301-837-1996 or 1-877-684-6448; and facsimile, 301-837-0348.

This letter concludes our response to your request. Thank you for your interest in this information.

Respectfully,

/s/

Mary Mears  
Public Affairs Director  
U.S. EPA Region 2 (NJ, NY, PR, the US VI and eight Indian Nations)





# U.S. Environmental Protection Agency

## MyProperty

### Environmental Databases Search

The search of EPA's environmental databases did not locate any records for the search criteria provided below:

#### Search Criteria:

**Street Address:** 60 Norfolk St  
**City, State and Zip Code:** Manhattan, NY 10002  
**Query executed on:** 2017-04-05

You may want to contact appropriate state, tribal or local agencies which may have additional information.

#### Disclaimer

This report does not provide legal advice, have legally binding effect, or expressly or implicitly create, expand or limit any legal right, obligations, responsibilities, expectations, or benefits in regards to any person. EPA maintains the application to enhance public access to environmental information. This service has continual data updates, and we will correct errors brought to our attention, as appropriate.

1 March 2017

Leslie Ifill  
Fire Department of New York City  
FDNY Bureau of Legal Affairs  
Public Records Unit  
9 MetroTech Center, IS-8C  
Brooklyn, New York 11201

**Re: Request for Review of Information  
60-64 Norfolk Street  
Manhattan, New York  
Block 346, Lot 37 and 75**

Dear Ms. Ifill:

Langan Engineering, Environmental, Surveying and Landscape Architecture, D.P.C. (Langan) is currently conducting a Phase I Environmental Assessment of the above-referenced property. As part of the assessment, we are requesting a general records search for the above-referenced property. Please consider this a formal Freedom of Information Law (FOIL) request for records regarding buildings, construction, chemical spills, underground storage tanks (USTs), monitoring wells, ground water sampling, asbestos abatement, radon, hazardous materials, and any other documents that your department may have regarding the above-referenced property.

This site is located on the land parcel identified by the above New York City tax map lot number and is bound to north by Broome Street followed by an at-grade asphalt parking lot, to the west by Norfolk Street followed by a 23-story residential building, to the south by a 14-story residential building and a five-story mixed-use commercial and residential building, and to the east by Suffolk Street followed by an at-grade asphalt parking lot. According to the information we have available at this time, this site is currently occupied by Congregation Beth Hamedrash Hagodol Synagogue and a parking lot. According to the title search, the site is currently owned by Congregation Beth Hamedrash Hagodol.

If possible, please email ([aforsburg@langan.com](mailto:aforsburg@langan.com)) and/or send a hard-copy response to my attention. Please contact me at (973) 560-4574 if there are any questions regarding this request. Thank you in advance for your assistance.

Sincerely,

**Langan Engineering, Environmental, Surveying  
and Landscape Architecture, D.P.C.**



Amanda Forsburg, CHMM  
Project Scientist

Enclosure(s): Site Location Map, Record Search Request Forms, Check

CC:

\\langan.com\data\PAR\other\AmandaForsburg\Norfolk Street - Environmental\Correspondence\FOILs\FDNY.file.review DPC.docx



FIRE DEPARTMENT - CITY OF NEW YORK  
 Public Records Unit / Fire Records Section  
 9 MetroTech Center  
 Brooklyn, New York 11201-3857  
 (718) 999-2681 or 2682



## Violation Special Report Request Form

SECTION A

CUSTOMER INFORMATION

Please print the required information below.

1 March 2017

Date

Langan Engineering

Attention: Amanda Forsburg

Name

300 Kimball Drive, Parsippany

Address

New Jersey

07054

Borough, State

Zip Code

973-560-4574

Telephone Number

OFFICE USE ONLY

Cashier / Search No. \_\_\_\_\_

PRU Staff

Accepted By/Initials: \_\_\_\_\_

Searched By: \_\_\_\_\_

Total Amount: \_\_\_\_\_

**Note:** Please make sure you complete this form and attach all required documents. Enclose a check or money order made payable to the **NYC Fire Department** and a stamped self-addressed envelope (with postage). Mail checks or money orders directly to the address and unit listed above. **DO NOT MAIL CASH.**

SECTION B

REQUEST VIOLATION REPORT FEE \$10.00 / PER REPORT

Please print the required information below.

60-66 Norfolk Street

Manhattan

House No

Street Name

Borough

**EXISTING- ALL NOTICES OF VIOLATION AND VIOLATION ORDERS ISSUED BY THE FIRE PREVENTION**

**EXISTING- ALL SUMMONSES**

**Note:** This search is limited to outstanding Summonses, Notices of Violation and Violation Orders (VOs) that are reported to be related to a specific address. With respect to VOs this search is limited to VOs issued on January 1, 2008 or thereafter. This search does not contain information on VOs issued by fire companies, unless they were forwarded to the Bureau of Fire Prevention. A requested report will only list the violation numbers. After you have received the Report, you can obtain a copy of any record available for an additional fee of \$0.25 (cents) / per page by filling out the copy of violation request form.

Note: Requests will be responded to within 10 business days.

PR4 (April-09)



FIRE DEPARTMENT – CITY OF NEW YORK  
Public Records Unit / Tanks Section  
9 MetroTech Center  
Brooklyn, New York 11201-3857  
(718) 999-2441 or 2442



# Fuel Tank Special Report Request Form

**SECTION A**

CUSTOMER INFORMATION

Please print the required information below.

Langan Engineering      Attention: Amanda Forsburg

Name  
300 Kimball Drive, Parsippany

Address  
NJ                                  07054

State    Zip Code

973-560-4574  
Telephone Number

OFFICE USE ONLY
_____
Cashier / Search No.
PRU Staff
Accepted By/Initials: _____
Searched By: _____
Total Amount: _____

**Note:** Please make sure you complete this form and attach all required documents. Enclose a check or money order made payable to the NYC Fire Department and a stamped self-addressed envelope (with postage). Mail checks or money orders directly to the address and unit listed above. DO NOT MAIL CASH.

**SECTION B**

FUEL TANK REPORT - FEE \$10.00 / PER REPORT

60-66                                  Norfolk Street                                  Manhattan  
House Number                                  Street Name                                  Borough

- THE TOTAL AMOUNT AND SIZE OF EXISTING FUEL OIL / HEATING TANKS
- THE TOTAL AMOUNT AND SIZE OF REMOVED OR SEALED FUEL OIL / HEATING TANKS
- THE TOTAL AMOUNT AND SIZE OF EXISTING BURIED MOTOR VEHICLE TANKS
- THE TOTAL AMOUNT AND SIZE OF REMOVED OR SEALED BURIED MOTOR VEHICLE TANKS
- MOST RECENT TANK / PIPING TEST RESULTS
- HISTORY OF BURIED TANKS LEAKS

Note: Requests will be responded to within 10 business days.

008034

JPMorgan Chase Bank, N.A.  
Syracuse, NY

**LANGAN**

ENGINEERING, ENVIRONMENTAL, SURVEYING  
AND LANDSCAPE ARCHITECTURE, D.P.C.  
300 Kimball Drive, Parsippany, NJ 07054  
Tel: 973.560.4900

50-937  
213

CHECK DATE March 1, 2017

PAY Seventy and 00/100 Dollars

TO NY City Fire Department

AMOUNT 70.00

*Michael A. Senese* MP

⑈008034⑈ ⑆021309379⑆

527586338⑈

MICRO-PRINT SIGNATURE LINE (MAGNIFY TO VIEW)

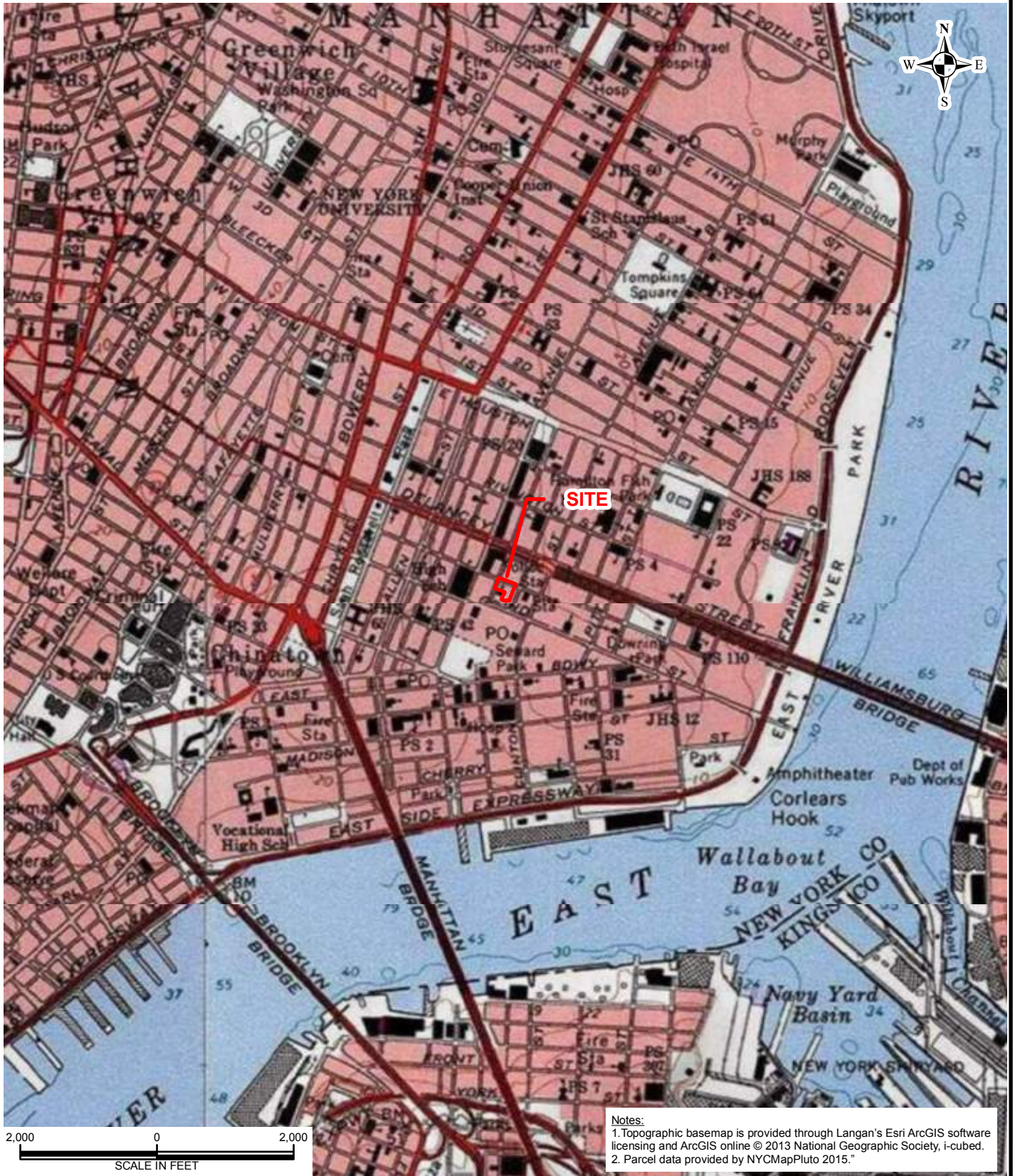
LANGAN ENGINEERING, ENVIRONMENTAL, SURVEYING & LANDSCAPE ARCHITECTURE, D.P.C.

008034

Check Date: 3/1/2017

Invoice Number	Date	Voucher	Amount	Discounts	Previous Pay	Net Amount
Reiner-7703	3/1/2017	0549492	70.00			70.00
NY City Fire Department		TOTAL	70.00			70.00
DPC (PAR) CDA - JP	1	02192				





**LANGAN**  
 300 Kimball Drive  
 Parsippany, NJ 07054  
 T: 973.560.4900 F: 973.560.4901 www.langan.com

Langan Engineering & Environmental Services, Inc.  
 Langan Engineering, Environmental, Surveying and  
 Landscape Architecture, D.P.C.  
 Langan International LLC  
 Collectively known as Langan

NJ CERTIFICATE OF AUTHORIZATION No. 24GA27996400

Project  
**60 NORFOLK STREET**  
 BLOCK No. 346 LOTS No. 37 and 75  
 MANHATTANY NEW YORK

Drawing Title  
**USGS SITE LOCATION MAP**

Project No.  
 000000000  
 Date  
 3/3/2017  
 Scale  
 1"=2,000'  
 Drawn By  
 HD  
 Submission Date  
 XX/XX/XXXX

Figure  
**1**  
 Sheet 1 of 1





Search bar with a green GO button

UNENCLICATED ORIGINALS | PRINTED DOCUMENTS | ৩১১ | ৩১১ | ৩১১

Home

Customer Services

- Pay Online
- Ways to Pay Your Bill
- eBilling
- Account Information
- Customer Assistance
- Service Line Protection Program
- Water Rates
- Property Managers & Trade Professionals

Water Utilities

- Drinking Water
- Wastewater
- Stormwater
- Harbor Water
- Long Term Control Plan

The Watershed

- Watershed Protection
- Watershed Recreation

Citywide Initiatives

- Environmental Education
- Conservation Programs
- Air Pollution Control
- Noise Codes & Complaints

Business and Professionals

- Forms & Permits
- Support for Businesses
- Doing Business with DEP
- Asbestos Abatement
- Construction, Demolition & Abatement

About DEP

- Inside DEP
- News
- Capital Projects
- Careers at DEP
- Environmental Reviews
- Interagency MOUs
- A to Z Index
- Contact Us

# Application for Records Under FOIL

## FOIL Request Form

Please complete the form below. If responsive records are located, you will be notified and informed of the required payment. Advance payment is required in check or money order payable to the NYC DEP at a cost of \$.25 per page, or actual cost of reproduction before documents will be released. Before you submit the request, please save a copy of your completed request for your records.

### Please read this before submitting a FOIL Request

- DEP FOIL Frequently Requested Records

Check one: Under Article 6 of the New York State Public Officers Law ("FOIL"), I hereby apply to:

- Inspect copies; or
- Receive copies of the following records.

Check one: Is this FOIL request the subject of ongoing litigation against New York City?

- Yes
- No

Specify/Describe the records you are requesting in detail. Include any relevant location, address, permit #, complaint #, court index #, incident date, etc. If applicable, please submit separate requests for multiple locations, account #'s or incidents.

Please consider this a formal Freedom of Information Law (FOIL) request for records regarding buildings, construction, chemical spills, underground storage tanks (USTs), monitoring wells, groundwater sampling, asbestos abatement, radon, hazardous materials and any other documents that your department may have regarding the subject property located at 60-66 Norfolk Street, Manhattan NY 10002 (Block 346 Lots 37 and 75).

Location: (If possible, list full street address, including borough)

60-66 Norfolk Street, Manhattan NY 10002 (Block 346 Lots 37 and 75)

Time frame/Date of Records:

ALL

Requestor's Name:

Amanda Forsburg

Email:

breiner@langan.com

Organization/Firm:

Langan Engineering

Phone:

973-560-4574

My DEP Account and Online Bill Pay

New Payment Options  
Water Charges

Reservoir Levels  
Current: 88.9%  
Normal: 87.2%

Customer Assistance

- Contact Customer Service
- NYC Lien Sale & Payment Agreements
- Multi-Family Conservation Program
- Dispute Resolution
- Learn About AMR
- Dispose of Grease & Oil Properly
- For Businesses
- More Services...

Address:

300 Kimball Drive, Parsippany, NJ 07054

Address Line 2 (optional):

Date:

3/2/2017

**Submit**

Please be advised that your request is important to us and will be processed as expeditiously as possible. However, because of the volume of requests received by the NYC DEP, your acknowledgement letter may be delayed. A denial, in whole or in part, may be appealed within 30 days of the determination by writing to the NYC DEP FOIL Appeals Officer, at 59-17 Junction Blvd., 19<sup>th</sup> Fl., Flushing, NY 11373



**From:** Brandon Reiner  
**Sent:** Thursday, March 02, 2017 7:20 PM  
**To:** 'recordsaccess@health.nyc.gov'  
**Cc:** Amanda Forsburg  
**Subject:** Info Request- 60 Norfolk Street, Manhattan, NY  
**Attachments:** NYC.Dept.Health.file.review DPC.pdf

Good evening,

Please see attached request for information. Thank you in advance for your quick response!

**Brandon Reiner**  
**Staff Engineer**  
Direct: 973.560.4491  
Mobile: 201.214.6772  
[File Sharing Link](#)

***LANGAN***

Phone: 973.560.4900 Fax: 973.560.4901  
300 Kimball Drive, 4th Floor  
Parsippany, NJ 07054-2172  
[www.langan.com](http://www.langan.com)

NEW JERSEY NEW YORK CONNECTICUT PENNSYLVANIA WASHINGTON, DC  
VIRGINIA WEST VIRGINIA OHIO FLORIDA TEXAS ARIZONA CALIFORNIA  
ABU DHABI ATHENS DOHA DUBAI ISTANBUL LONDON PANAMA

**Langan's goal is to be SAFE (Stay Accident Free Everyday)**

2 March 2017

**Via Email ([recordsaccess@health.nyc.gov](mailto:recordsaccess@health.nyc.gov))**

Rene Bryant  
Records Access Officer  
Department of Health and Mental Hygiene  
Gotham Center  
42-09 28<sup>th</sup> St., Floor 14<sup>th</sup>, CN31  
Long Island City, NY 11101

**Re: Request for Review of Information  
60-64 Norfolk Street  
Manhattan, New York  
Block 346, Lot 37 and 75**

Dear Ms. Bryant:

Langan Engineering, Environmental, Surveying and Landscape Architecture, D.P.C. (Langan) is currently conducting a Phase I Environmental Assessment of the above-referenced property. As part of the assessment, we are requesting a general records search for the above-referenced property. Please consider this a formal Freedom of Information Law (FOIL) request for records regarding buildings, construction, chemical spills, underground storage tanks (USTs), monitoring wells, ground water sampling, asbestos abatement, radon, hazardous materials, and any other documents that your department may have regarding the above-referenced property.

This site is located on the land parcel identified by the above New York City tax map lot number and is bound to north by Broome Street followed by an at-grade asphalt parking lot, to the west by Norfolk Street followed by a 23-story residential building, to the south by a 14-story residential building and a five-story mixed-use commercial and residential building, and to the east by Suffolk Street followed by an at-grade asphalt parking lot. According to the information we have available at this time, this site is currently occupied by Congregation Beth Hamedrash Hagodol Synagogue and a parking lot. According to the title search, the site is currently owned by Congregation Beth Hamedrash Hagodol.

If possible, please email ([aforsburg@langan.com](mailto:aforsburg@langan.com)) and/or send a hard-copy response to my attention. Please contact me at (973) 560-4574 if there are any questions regarding this request. Thank you in advance for your assistance.

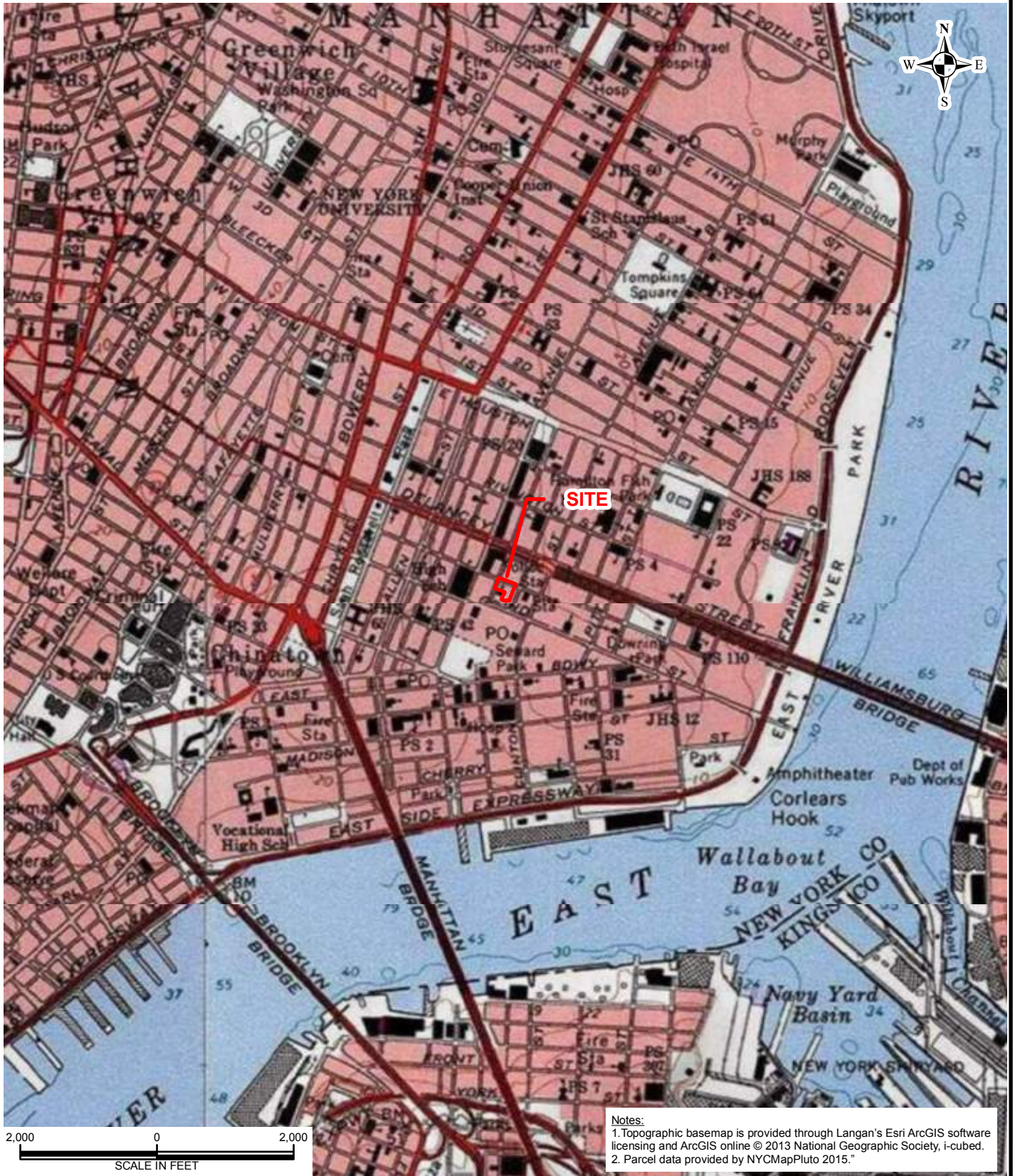
Sincerely,  
**Langan Engineering, Environmental, Surveying  
and Landscape Architecture, D.P.C.**



Amanda Forsburg, CHMM  
Project Scientist

Enclosure(s): Site Location Map





**LANGAN**  
 300 Kimball Drive  
 Parsippany, NJ 07054  
 T: 973.560.4900 F: 973.560.4901 www.langan.com

Langan Engineering & Environmental Services, Inc.  
 Langan Engineering, Environmental, Surveying and  
 Landscape Architecture, D.P.C.  
 Langan International LLC  
 Collectively known as Langan

Project  
**60 NORFOLK STREET**  
 BLOCK No. 346 LOT No. 37 and 75  
 MANHATTANY NEW YORK

Drawing Title  
**USGS SITE LOCATION MAP**

Project No. 000000000	Figure <b>1</b>
Date 3/1/2017	
Scale 1"=2,000'	
Drawn By HD	
Submission Date XX/XX/XXXX	Sheet 1 of 1

Menu



FOIL Request Main Page (SupportHome.aspx)

I want to...

**Contact E-Mail:**

breiner@langan.com

**Type of Record(s) Requested:\***

Other

**Description of Record(s) Requested:\***

Please consider this a formal Freedom of Information Law (FOIL) request for records regarding buildings, construction, chemical spills, underground storage tanks (USTs), monitoring wells, groundwater sampling, asbestos abatement, radon, hazardous materials and any other documents that your department may have regarding the subject property at 60 Norfolk Street, Manhattan NY 10002 (Block 346 Lot 37 and 75).

**NYSDEC Office processing the Request:\***

- Central Office (Albany) Covers the entire state
- Region 1: (Long Island) Covers the counties of: Nassau and Suffolk
- Region 2: (New York City) Covers the counties of: Brooklyn, Bronx, Manhattan, Queens and Staten Island
- Region 3: (Lower Hudson Valley) Covers the counties of: Dutchess, Orange, Putnam, Rockland, Sullivan, Ulster and Westchester
- Region 4: (Capital Region/Northern Catskills) Covers the counties of: Albany, Columbia, Delaware, Greene, Montgomery, Otsego, Rensselaer, Schenectady and Schoharie
- Region 5: (Eastern Adirondacks/Lake Champlain) Covers the counties of: Clinton, Essex, Franklin, Fulton, Hamilton, Saratoga, Warren and Washington
- Region 6: (Western Adirondacks/Eastern Lake Ontario) Covers the counties of:



Herkimer, Jefferson, Lewis, Oneida and St. Lawrence

Region 7: (Central New York) Covers the counties of: Broome, Cayuga, Chenango, Cortland, Madison, Onondaga, Oswego, Tioga and Tompkins

Region 8: (Western Finger Lakes) Covers the counties of: Chemung, Genesee, Livingston, Monroe, Ontario, Orleans, Schuyler, Seneca, Steuben, Wayne and Yates

Region 9: (Western New York) Covers the counties of: Allegany, Chautauqua, Cattaraugus, Erie, Niagara and Wyoming counties

**If your request pertains to just one Region, select that Region. If your request pertains to more than one Region, select Central Office. If you're unsure which Region your request pertains to, select Central Office. The Department will route your request to the appropriate Region(s)**

**Preferred Method to Receive Records:\***

- Electronic copies
- Pick-up Copies
- Inspect in Office
- Copies by Fax
- Express Mail (UPS)
- Regular Surface Mail (USPS)

**NYSDEC will use its best efforts to provide records via the method you select. However, in some cases a particular delivery method is not feasible. In such cases NYSDEC will deliver the records via an alternative method**

Please note not all public documents are available in electronic format. If the document(s) requested are not available electronically, we will make them available for inspection or by paper copy in accordance with the Public Records Law.

**Note:** The maximum total file size per attachment is 80MB.

**Attach a File:**

Attach

Submit      Cancel

2 March 2017

**Via Email (r2foil.foil@dec.ny.gov)**

Dr. Fawzy I. Abdelsadek  
NYSDEC – Region II  
1 Hunter's Point Plaza  
47-40 21<sup>st</sup> Street  
Long Island City, NY 11101-5407

**Re: Request for Review of Information  
60-64 Norfolk Street  
Manhattan, New York  
Block 346, Lot 37 and 75**

Dear Mr. Abdelsadek:

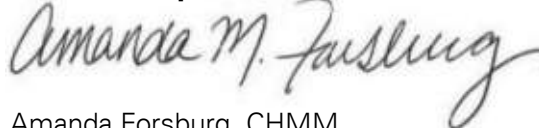
Langan Engineering, Environmental, Surveying and Landscape Architecture, D.P.C. (Langan) is currently conducting a Phase I Environmental Assessment of the above-referenced property. As part of the assessment, we are requesting a general records search for the above-referenced property. Please consider this a formal Freedom of Information Law (FOIL) request for records regarding buildings, construction, chemical spills, underground storage tanks (USTs), monitoring wells, ground water sampling, asbestos abatement, radon, hazardous materials, and any other documents that your department may have regarding the above-referenced property.

This site is located on the land parcel identified by the above New York City tax map lot number and is bound to north by Broome Street followed by an at-grade asphalt parking lot, to the west by Norfolk Street followed by a 23-story residential building, to the south by a 14-story residential building and a five-story mixed-use commercial and residential building, and to the east by Suffolk Street followed by an at-grade asphalt parking lot. According to the information we have available at this time, this site is currently occupied by Congregation Beth Hamedrash Hagodol Synagogue and a parking lot. According to the title search, the site is currently owned by Congregation Beth Hamedrash Hagodol.

If possible, please email (aforsburg@langan.com) and/or send a hard-copy response to my attention. Please contact me at (973) 560-4574 if there are any questions regarding this request. Thank you in advance for your assistance.

Sincerely,

**Langan Engineering, Environmental, Surveying  
and Landscape Architecture, D.P.C.**



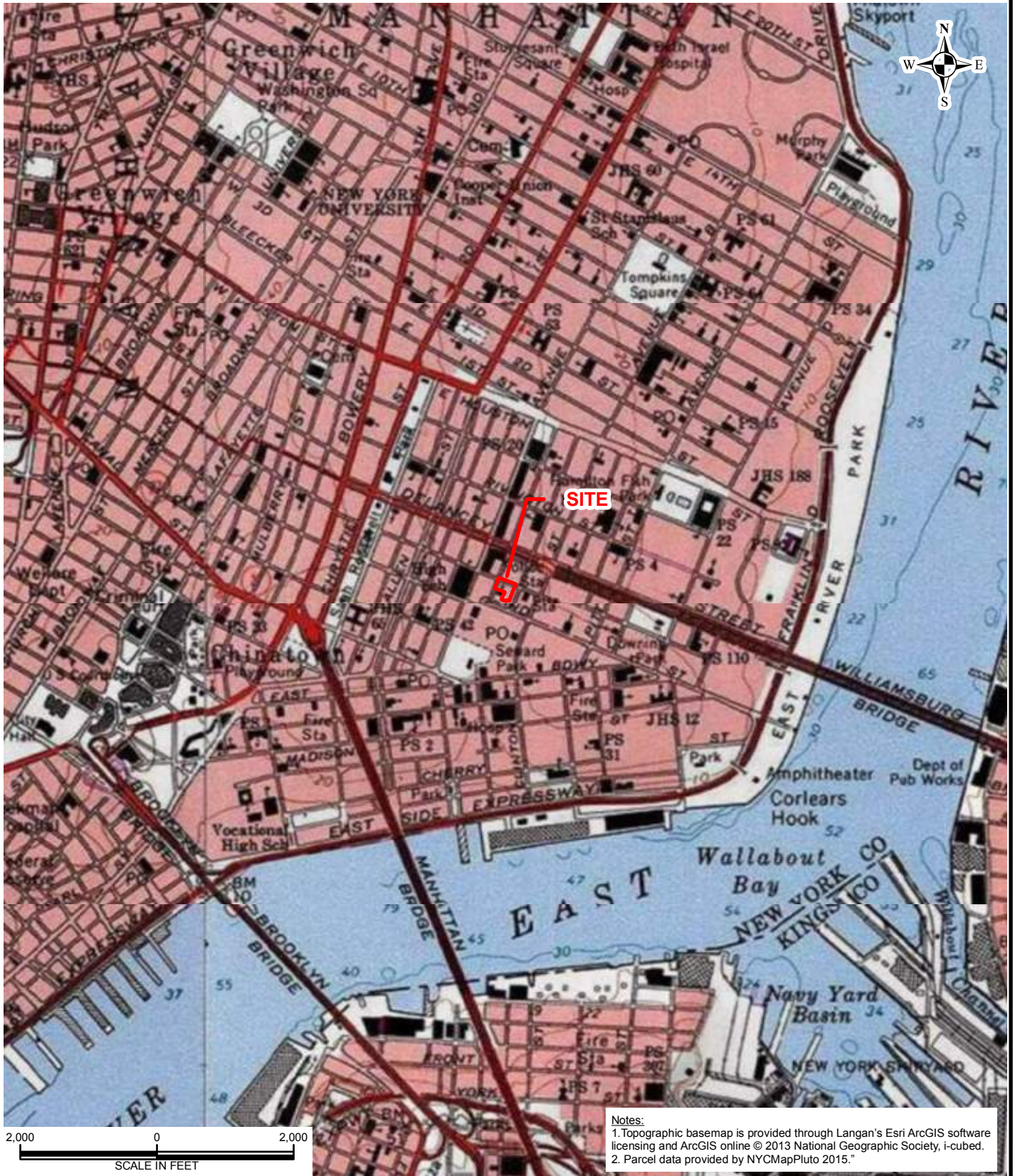
Amanda Forsburg, CHMM  
Project Scientist

Enclosure(s): Site Location Map, Application for Access to Records Form

CC:

\\Langan.com\data\PAR\other\AmandaForsburg\Norfolk Street - Environmental\Correspondence\FOILs\NYSDEC.Region2.file.review DPC.docx





**LANGAN**  
 300 Kimball Drive  
 Parsippany, NJ 07054  
 T: 973.560.4900 F: 973.560.4901 www.langan.com

Langan Engineering & Environmental Services, Inc.  
 Langan Engineering, Environmental, Surveying and  
 Landscape Architecture, D.P.C.  
 Langan International LLC  
 Collectively known as Langan

Project  
**60 NORFOLK STREET**  
 BLOCK No. 346 LOT No. 37 and 75  
 MANHATTANY NEW YORK

Drawing Title  
**USGS SITE LOCATION MAP**

Project No. 000000000	Figure <b>1</b>
Date 3/1/2017	
Scale 1"=2,000'	
Drawn By HD	
Submission Date XX/XX/XXXX	Sheet 1 of 1





NEW YORK STATE DEPARTMENT OF ENVIRONMENTAL CONSERVATION  
**APPLICATION FOR ACCESS TO RECORDS**  
 (See Instructions on Reverse Side)

A  
P  
P  
L  
I  
C  
A  
T  
I  
O  
N  
S  
T  
O  
D  
I  
A  
N

**TO THE DEPARTMENT OF ENVIRONMENTAL CONSERVATION:**

I hereby apply to inspect the following records under the provisions of the Freedom of Information Law:

Address of Facility or Site (if applicable)

60-64 Norfolk Street, New York, NY 10002 (Block 346 Lot 37 and 75)

Spill No. (if applicable) N/A

Facility ID No. (if applicable) N/A

PBS No. (if applicable) N/A

Other: \_\_\_\_\_

After inspection, should I desire copies of all or part of the records inspected, I will identify the records to be copied and hereby offer to promptly pay the established fees. (Cost of reproduction or 25¢ per page as applicable). Contact me if cost will exceed \$ 25.00.

Name (Print or type) Amanda Forsburg

Telephone No. (973) 560-4571

Fax No. \_\_\_\_\_

Company (if applicable) Langan Engineering

E-Mail Address breiner@langan.com

Mailing Address 300 Kimball Drive, Parsippany, NJ 07054

Signature \_\_\_\_\_

*Amanda M. Forsburg*

Date 2 March 2017

**TO APPLICANT:**

**RECORDS PROVIDED**

\_\_\_\_ The reproduction costs for the records provided \$ \_\_\_\_\_

\_\_\_\_ Records have been (partially, fully) provided

(If not provided, date when records are expected to be fully provided: \_\_\_\_\_)

**RECORDS NOT AVAILABLE**

\_\_\_\_ Records cannot be located after a diligent search    \_\_\_\_ The Department is not the custodian for records indicated

**RECORDS DENIED**

**I hereby advise that access to the records, or part of the records, has been denied for the reason(s) checked below:**

\_\_\_\_ Specifically exempt by another statute

\_\_\_\_ Unwarranted invasion of privacy

\_\_\_\_ Would impair present or imminent contract awards or collective bargaining negotiations

\_\_\_\_ Trade secrets

\_\_\_\_ Compiled for law enforcement purposes

\_\_\_\_ Could endanger life or safety of any other person

\_\_\_\_ Inter-agency or intra-agency materials that are not:

- statistical or factual tabulations or data
- instructions to staff that affect the public
- final agency policy or determinations; or
- external audits, including but not limited to audits performed by the comptroller and the Federal government

\_\_\_\_ Other exemptions (as applicable)

Records Custodian signature \_\_\_\_\_

Date: \_\_\_\_\_



## INSTRUCTIONS

**TO APPLICANT:** (The completion of this form is voluntary; however, it will facilitate access to records you seek.)

1. Please identify the specific records you wish to inspect under the "applicant" portion of this form, sign and date in the appropriate place, and give or mail to the Records Access Officer, NYS Department of Environmental Conservation, 625 Broadway, Albany, New York 12233-1500. In the alternative, you may send your request electronically to [foil@gw.dec.state.ny.us](mailto:foil@gw.dec.state.ny.us)
2. If after inspection you should desire copies, identify to the Records Custodian the specific records to be copied. Make check or money order payable to the "New York State Department of Environmental Conservation" for copies reproduced by the Department.
3. If you are denied access to records or portions of records, you may submit a written appeal to the FOIL Appeals Officer, Department of Environmental Conservation, 625 Broadway, Albany, New York 12233-1500. Such appeal has to be made within 30 days after the denial. Please attach a copy of this form showing the "Records Denied" portion when filing your appeal. The FOIL Appeals Officer will evaluate the appeal and respond in writing to you within ten (10) business days after receipt of the appeal.

### TO DEC RECORDS CUSTODIAN:

1. Conduct search for records:
  - 1a. If records requested for inspection are not in the custody of the Department, advise the applicant if possible as to the identity and location of the proper custodial agency.
  - 1b. If records are found, determine accessibility (in accordance with Public Officers Law Section 87.2)
2. After determination of accessibility:
  - 2a. If accessible—make available to applicant for inspection.
  - 2b. If not accessible—complete "Records Denied" portion of this form, make and retain one copy of completed form, and give original to applicant fully explaining reason for denial.
3. If applicant desires copies—collect total cost from applicant, and make copies (or arrange with applicant to have copies made with outside vendor and applicant pays vendor). Originals must be returned to Department Records Custodian(s).
4. If you are not able to respond to a request within five (5) business days, acknowledge receipt of the request in writing by the fifth business day and estimate when your final response will be made. If a request can not be fulfilled within (20) business days from the date of the acknowledgment letter, you must advise the requester of a date certain for completion of the request.

### SPECIAL NOTE

See [www.dec.ny.gov/public/373.html](http://www.dec.ny.gov/public/373.html) for answers to the most commonly asked questions about DEC and the New York State Freedom of Information Law.

## **Amanda Forsburg**

---

**From:** Brandon Reiner  
**Sent:** Thursday, March 02, 2017 7:47 PM  
**To:** foil@health.ny.gov  
**Cc:** Amanda Forsburg  
**Subject:** Info Request- 60 Norfolk Street, Manhattan NY  
**Attachments:** NYS.Dept.Health.file.review.pdf

Good evening,

Please see attached request for information. Thank you in advance for your quick response!

**Brandon Reiner**  
**Staff Engineer**  
Direct: 973.560.4491  
Mobile: 201.214.6772  
[File Sharing Link](#)

## **LANGAN**

Phone: 973.560.4900 Fax: 973.560.4901  
300 Kimball Drive, 4th Floor  
Parsippany, NJ 07054-2172  
[www.langan.com](http://www.langan.com)

NEW JERSEY NEW YORK CONNECTICUT PENNSYLVANIA WASHINGTON, DC  
VIRGINIA WEST VIRGINIA OHIO FLORIDA TEXAS ARIZONA CALIFORNIA  
ABU DHABI ATHENS DOHA DUBAI ISTANBUL LONDON PANAMA

**Langan's goal is to be SAFE (Stay Accident Free Everyday)**

2 March 2016

**Via Email (foil@health.ny.gov)**

Records Access Office  
New York State Department of Health  
Corning Tower, Room 2364  
Albany, New York 12237-0044

**Re: Request for Review of Information  
60-64 Norfolk Street  
Manhattan, New York  
Block 346, Lot 37 and 75**

To Whom It May Concern,

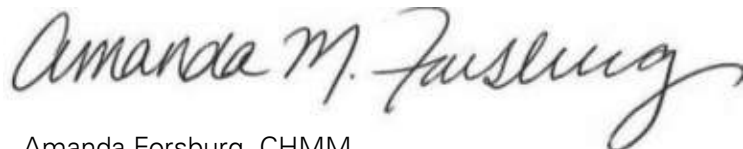
Langan Engineering, Environmental, Surveying and Landscape Architecture, D.P.C. (Langan) is currently conducting a Phase I Environmental Assessment of the above-referenced property. As part of the assessment, we are requesting a general records search for the above-referenced property. Please consider this a formal Freedom of Information Law (FOIL) request for records regarding buildings, construction, chemical spills, underground storage tanks (USTs), monitoring wells, ground water sampling, asbestos abatement, radon, hazardous materials, and any other documents that your department may have regarding the above-referenced property.

This site is located on the land parcel identified by the above New York City tax map lot number and is bound to north by Broome Street followed by an at-grade asphalt parking lot, to the west by Norfolk Street followed by a 23-story residential building, to the south by a 14-story residential building and a five-story mixed-use commercial and residential building, and to the east by Suffolk Street followed by an at-grade asphalt parking lot. According to the information we have available at this time, this site is currently occupied by Congregation Beth Hamedrash Hagodol Synagogue and a parking lot. According to the title search, the site is currently owned by Congregation Beth Hamedrash Hagodol.

If possible, please email (aforsburg@langan.com) or fax a response to (973) 560-4901 and/or send a hard-copy response to my attention. Please contact me at (973) 560-4574 if there are any questions regarding this request. Thank you in advance for your assistance.

Sincerely,

**Langan Engineering, Environmental, Surveying  
and Landscape Architecture, D.P.C.**

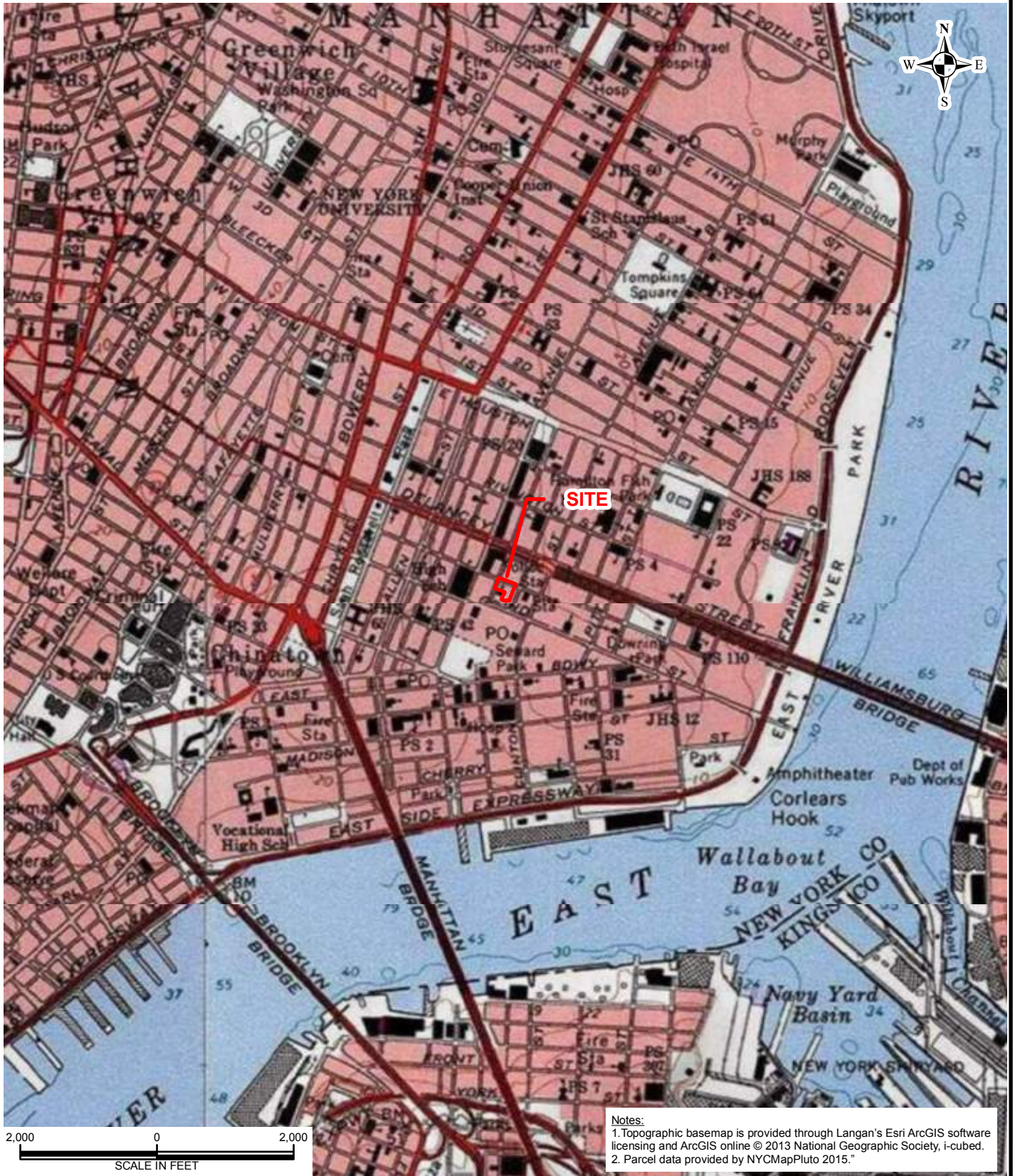


Amanda Forsburg, CHMM  
Project Scientist

Enclosure(s): Site Location Map, FOIL Request Form

\\Langan.com\data\NYC\data2\170434201\Office Data\Reports\Environmental\140 53rd St\Appendix D - FOILS\NYS.Dept.Health.file.review.docx





**LANGAN**  
 300 Kimball Drive  
 Parsippany, NJ 07054  
 T: 973.560.4900 F: 973.560.4901 www.langan.com

Langan Engineering & Environmental Services, Inc.  
 Langan Engineering, Environmental, Surveying and  
 Landscape Architecture, D.P.C.  
 Langan International LLC  
 Collectively known as Langan

Project  
**60 NORFOLK STREET**  
 BLOCK No. 346 LOT No. 37 and 75  
 MANHATTANY NEW YORK

Drawing Title  
**USGS SITE LOCATION MAP**

Project No. 000000000	Figure <b>1</b>
Date 3/1/2017	
Scale 1"=2,000'	
Drawn By HD	
Submission Date XX/XX/XXXX	Sheet 1 of 1

# STATE OF NEW YORK DEPARTMENT OF HEALTH

2364 Corning Tower

Governor Nelson A. Rockefeller Empire State Plaza

Albany, New York 12237

## 1. TO THE NEW YORK STATE DEPARTMENT OF HEALTH:

I hereby apply to **Inspect**  or **Receive Copies**  of the following records (use additional sheets as needed and attach)

Please consider this a formal Freedom of Information Law (FOIL) request for records regarding buildings, construction, chemical spills, underground storage tanks (USTs), monitoring wells, groundwater sampling, asbestos abatement, radon, hazardous materials and any other documents that your department may have regarding 60-64 Norfolk Street, New York, NY 10002 (Block 346 Lot 37 and 75)

NAME: Amanda Forsburg PHONE: ( ) 973-560-4574 EMAIL: breiner@langan.com

FIRM: Langan Engineering

ADDRESS: 300 Kimball Drive Parisippany NY 07054

SIGNATURE: *Amanda M. Forsburg* DATE: 3-2-2017

## 2. TO THE APPLICANT:

### -Records Provided

The reproduction costs for the records are \$\_\_\_\_\_. Please forward a check payable to the New York State Department of Health to the address listed above. If we do not receive your payment within **60** days, we will assume that you no longer wish to receive the materials, and they will be sent back to the originating unit. Accordingly, any future requests for information will require an initial deposit before processing.

Records have been (partially, fully) provided. (If not fully provided, date when records are expected to be fully provided:\_\_\_\_\_).

### -Records Not Available

Records cannot be found after a diligent search.

The Department does not maintain records indicated, please contact:\_\_\_\_\_

### -Records Denied or Redacted

I hereby certify that access to the records—or part of the records—have been denied to the applicant for the reason(s) checked below (You may appeal this denial of access in writing within 30 days to the Records Access Appeals Officer, Empire State Plaza, 1455 Corning Tower, Albany New York 12237):

- |  |   |
|--|---|
| <input type="checkbox"/> Specifically exempt by other statute(s).  | <input type="checkbox"/> Could, if disclosed endanger the life of any person.   |
| <input type="checkbox"/> Unwarranted invasion of personal privacy.   | <input type="checkbox"/> Are compiled for law enforcement purposes and which, if disclosed would:   |
| <input type="checkbox"/> Would impair present or imminent contract awards or collective bargaining negotiations. | -interfere with law enforcement investigations or judicial proceedings  |
| <input type="checkbox"/> Are examination questions or answers.   | -deprive a person of the right to a fair trial or impartial adjudication  |
| Are inter-agency or intra-agency materials that are not:   | -identify a confidential source or disclose confidential information relating to a criminal investigation, or   |
| -statistical or factual tabulations or data  | -reveal criminal investigative techniques and procedures  |
| -instructions to staff that affect the public  | <input type="checkbox"/> Would jeopardize an agency's capacity to guarantee the security of its information technology assets, such as assets encompassing both electronic information systems and infrastructures. |
| -final agency policy or determinations; or   |   |
| -external audits, including but not limited to audits performed by the comptroller and the federal government.   |   |
| <input type="checkbox"/> Are trade secrets.  |   |

Department Representative \_\_\_\_\_ Date: \_\_\_\_\_





# The New York Natural Heritage Program

[Home](#)

## Project Screening Request Form

The New York Natural Heritage Program will review locations of proposed projects, activities, and SEQR-subject actions for any records of rare species or significant natural communities in our database. We will report records which are in the vicinity of the location and for which impacts from the project or action may need to be assessed.

To request a review of a specific project site, please complete and submit this form.

We recommend that you submit a map of your project site as a .pdf file as part of this form.

If you do not have a map in .pdf format, you must provide at least two of the following: tax parcel number, latitude/longitude, and street address.

Do not use this form if your project

- is more than 1000 acres in size
- is a linear project such as a transmission line or pipeline more than 2 miles in length
- is a wind farm project of more than two turbines
- includes parts of three or more counties.

For these types of projects, please send a request and map or GIS file of your project site directly to the New York Natural Heritage Program.

Required fields are indicated with \*.

**Company, Organization, or Agency**

Langan Engineering

**Requestor Name \***

Amanda Forsburg

**Requestor Address (Street/PO Box) \***

300 Kimball Drive

**Requestor City \***

Parsippany

**Requestor State \***

New Jersey

**Requestor Zip Code \***

07054

**Requestor Telephone # \***

(973) 560-4574

**Requestor Email \***

breiner@langan.com

**Project Type Project Type \***

Other...

Unknown

**Project Name \***

60 Norfolk Street

**Project Applicant**

If your company, organization, or agency is not the project sponsor or applicant, and you are submitting this request on behalf of the project applicant (e.g., a consulting firm submitting on behalf of a client), you may enter the name of the project applicant here.

**Project County**

Kings  
Lewis  
Livingston  
Madison

Use Ctrl to select more than one county and/or more than one town that appears in the dropdown boxes below.

**Town (New York County)**

City Of New York|City Of New York

**Project Summary \***

Please consider this a formal Freedom of Information Law (FOIL) request for records regarding buildings, construction, chemical spills, underground storage tanks (USTs), monitoring wells, groundwater sampling, asbestos abatement, radon, hazardous materials and any other documents that your department may have regarding the subject property located at 60-64

Briefly describe the proposed project or activity, including why you need information (e.g., SEQR review, environmental assessment for permit, planning board approval, management plan). If the proposed action is undergoing SEQR review, also include the name of the lead agency. Example: "A 25 unit residential single-family housing development is proposed for an 150-acre parcel. The development will occupy 100 acres; the remaining 50 acres will be left undisturbed. We have been contracted to review the environmental impacts of the project and prepare the Environmental Assessment Form under SEQR, to be reviewed by the Town of Red Hook acting as Lead Agency. In order to complete the EAF, we will need to know whether the proposed project would likely impact any ecologically significant areas or rare species of plants or animals."

**Current Land Use**

Synagogue and parking

Briefly describe the current land use and habitats at the project site (e.g., wooded, agricultural, developed commercial). Example: "The site is currently undeveloped, and mostly wooded with some former agricultural fields."

**PDF Map** Choose File Figure 1 USGS...tion Map.pdf

Please attach one or two maps of your project site as .pdf files. The map should include names of nearby roads and other landmarks, and the boundary of the proposed project site should be clearly labeled, marked or highlighted. You may submit more than one map if they show the project site at different scales or with different backgrounds. Please do not send architectural or engineering drawings or photographs. If you are not submitting a map, you must complete at least two of the following: Tax parcel number, Latitude/Longitude, and Street Address of Project Site.

**PDF Map 2**  No file chosen

Same directions as above.

**Tax parcel number**

If

you are submitting a map, this field is optional.

**Latitude**

If

you are submitting a map, this field is optional.

**Longitude**

If

you are submitting a map, this field is optional.

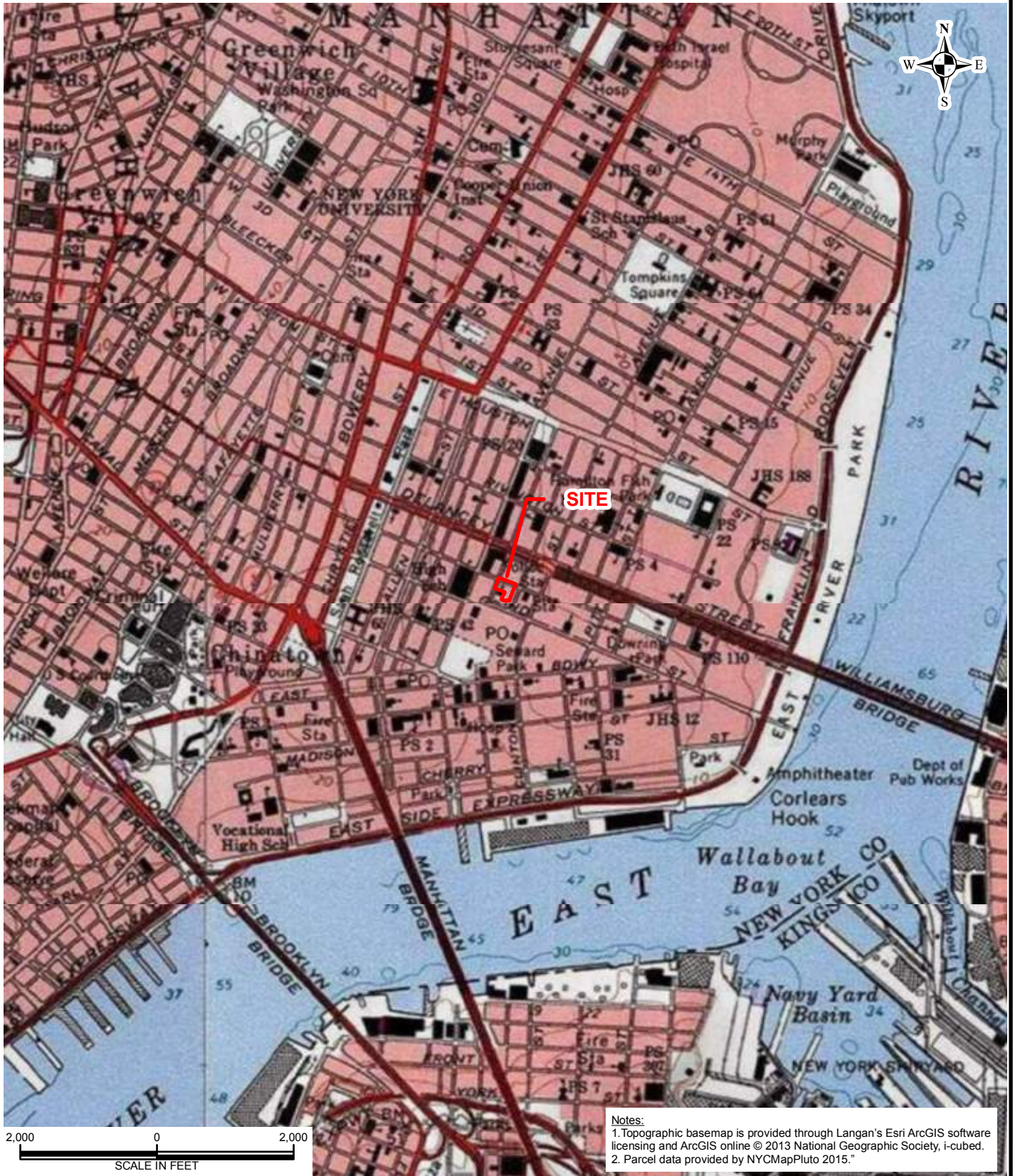
**Street Address of Project**

If you are submitting a map, this field is optional.

**Project Notes**

Any other information regarding this request not addressed in the previous fields.





**LANGAN**  
 300 Kimball Drive  
 Parsippany, NJ 07054  
 T: 973.560.4900 F: 973.560.4901 www.langan.com

Langan Engineering & Environmental Services, Inc.  
 Langan Engineering, Environmental, Surveying and  
 Landscape Architecture, D.P.C.  
 Langan International LLC  
 Collectively known as Langan

Project  
**60 NORFOLK STREET**  
 BLOCK No. 346 LOT No. 37 and 75

MANHATTANY NEW YORK

Drawing Title  
**USGS SITE LOCATION MAP**

Project No. 000000000	Figure <b>1</b>
Date 3/1/2017	
Scale 1"=2,000'	
Drawn By HD	
Submission Date XX/XX/XXXX	Sheet 1 of 1

# Endangered species review

## Step 1: Request an official species list

An official species list is a letter from the local U.S. Fish and Wildlife Service office with information that assists in the evaluation of potential impacts of this project. It includes a list of species that should be considered under [Section 7](#) of the Endangered Species Act, a project tracking number, and other pertinent information from the local office.

### Does this project require an official species list?

Yes, request a species list

Upon submitting this form, IPaC will email a letter from the local U.S. Fish and Wildlife Service office containing a species list that fulfills the requirement listed above, a project tracking number, as well as other pertinent information from the local office.

The following information will be submitted to the U.S. Fish and Wildlife Service and will be part of the public record. All fields are required unless otherwise noted.

### My contact information

Please provide your work contact information only. Personal information **should not** be provided.

Agency / organization type

Consultant

Full name

Brandon Reiner

Street address

300 Kimball Drive

OPTIONAL

City

Parsippany

State

NJ

Zip

07054

Phone

(973) 560-4900

Save this information to my profile

### Project information

Project name

60 Norfolk Street

Project description

Describe the location, size, scope, and timing of this project.

Unknown

Location





**Lead agency**

The agency responsible for conducting, permitting, or licensing this action.

Use my contact agency / organization above

**Classification**

For internal reporting, help us classify the type of this project.

Dropdown menu containing the text: **\*\* Other \*\***

I understand that I am providing this information so an official species list can be generated, based on data provided by my local U.S. Fish and Wildlife Service office for the project area that I entered.

The following authorizes the collection of the above information (5 U.S.C. 301; the Federal Records Act, 44 U.S.C. 3101; Homeland Security Act of 2002; Public Law 107-296, 6 U.S.C. 121; and Executive Order 9373) and will be maintained in accordance with the Privacy Act (5 U.S.C. 552a).

**Preview Request****Agency Selection**

Agency : U.S Environmental Protection Agency  
 Sub-Agency : Region 2

**Request Type Selection**

Request FOIA  
 Type :

**Contact Information**

Prefix :	Mailing Address Location : United States/U.S.
First Name : Amanda	Territories
Middle Initial :	Address Line 1 : 300 Kimball Drive
Last Name : Forsburg	Address Line 2 :
Organization : Langan	City : Parsippany
Email Address : breiner@langan.com	State/Province : New Jersey
Phone Number : 973-560-4574	Zip Code/Postal Code : 07054
Fax Number :	

**Processing Fees**

Will Pay Up To : \$ 25.00

**Description :**

Please consider this a formal Freedom of Information Law (FOIL) request for records regarding buildings, construction, chemical spills, underground storage tanks (USTs), monitoring wells, groundwater sampling, asbestos abatement, radon, hazardous materials and any other documents that your department may have regarding the subject property located at 60-66 Norfolk Street, Manhattan NY 10002 (Block 346 Lots 37 and 75).

**Request a Fee Waiver**

Make Request ? No

**Request Expedited Handling**

Make Request ? No

## Attach Supporting Files

Attached File	Type	Size (MB)
<i>Figure 1 USGS Site Location Map.pdf</i>	PDF	0.91

- Agree to [Privacy Act Statement](#). I have read the Privacy Act Statement and agree to the terms set forth.
- Affirmation. Pursuant to 28 USC § 1746, I declare and affirm that under penalty of perjury under the laws of the United States of America that all of the foregoing information, statements, and signatures submitted in connection with this request and in any supporting documents are true and correct to the best of my knowledge.

**APPENDIX G**

**SITE PHOTOGRAPHS**



*Photo 1:* Subject property (Lot 37) and adjacent property to the south, facing southeast.



*Photo 2:* Subject property (Lot 75 and Lot 37) and adjacent property to the south, facing southwest.



*Photo 3:* Fuel oil fill port and vent pipe in the sidewalk in front of the southwestern corner of the synagogue on the subject property on Lot 37.



*Photo 4:* Alley on the southern portion of Lot 37 and access to the basement level of the synagogue, facing east.





Photo 5: Alley on the northern portion of Lot 37, facing east. Inaccessible during site reconnaissance.



Photo 6: The northern leg of the subject property on Lot 75, facing east.




*Photo 7:* The northern leg of the subject property on Lot 75, facing south.



*Photo 8:* The northern leg of the subject property on Lot 75, facing south.



*Photo 9:* The northern leg of the subject property on Lot 75, facing south.



*Photo 10:* The northern leg of the subject property on Lot 75, facing south.





*Photo 11:* The eastern leg of the subject property of Lot 75 occupied by gardens, facing west.



*Photo 12:* The eastern leg of the subject property of Lot 75 occupied by gardens and outdoor seating, facing west.



*Photo 13:* The eastern leg of the subject property of Lot 75 occupied by outdoor seating, and the adjacent property to the south, facing northwest.



*Photo 14:* Adjacent property to the west, facing northwest.



*Photo 15:* Active redevelopment site across the intersection of Norfolk Street and Broome Street from the subject property, facing northwest.



*Photo 16:* Adjacent property to the north occupied by a parking lot, facing north.



Photo 17: Redevelopment site to the east, facing southeast.



Photo 18: Adjacent property to the south, facing northwest.





Photo 19: Interior of the first floor of the synagogue located on the subject property at Lot 37.



Photo 20: Interior of the first floor of the synagogue located on the subject property at Lot 37.





Interior of the first floor of the synagogue located on the subject property at Lot 37. A *Photo 21:* container of sweeping compound, a petroleum-based product, is located in the northeast corner.



*Photo 22:* Typical conditions of the interior painted surfaces in the synagogue.



Photo 23: Interior of the basement of the synagogue located on the subject property at Lot 37.



Photo 24: Boiler room located in the basement in the southwestern corner of the synagogue.



Photo 25: Sump located in the boiler room.



Photo 26: Locked door immediately to the south of the boiler room. Suspected location of the fuel oil storage tank.



Photo 27: Chemical storage in the basement outside of the boiler room.



Photo 28: Chemical storage in the basement outside of the boiler room.





*Photo 29:* Storage room in the eastern portion/rear of the basement.



*Photo 30:* Lighting ballasts on the first floor of the synagogue.



*Photo 31:* Lighting ballasts in the basement of the synagogue.

**APPENDIX H**

**LANGAN RESUMES**

# Amanda Forsburg, CHMM

## Project Scientist

Environmental Oversight, Remedial Investigation,  
Remedial Action



**8 years in the industry ~ 8 years with Langan**

Ms. Forsburg has over eight years of experience that includes working on environmental projects, particularly investigation and remediation of environmental contamination. She has assisted in remedial investigations and has been involved in the collection of field data and assisted in the preparation of reports and other environmental regulatory documents for projects in New Jersey and New York.

Ms. Forsburg's field experience includes investigation and remediation of contaminated sites including the collection of soil, groundwater, and air samples for environmental analysis, supervision of injections and remedial excavations, and the completion of air monitoring to ensure OSHA compliance on HAZWOPER sites. Office experience includes management of field investigation and remediation as well as completion of proposals, Phase I Environmental Site Assessments, remedial investigation reports, and remedial closure reports in support of these activities. Ms. Forsburg has worked on projects under regulatory oversight of the New Jersey Department of Environmental Protection (NJDEP), New York State Department of Environmental Conservation (NYSDEC), and New York City Office of Environmental Remediation (NYCOER).

### Selected Projects

- NYSDEC Brownfield Redevelopment, Remedial Investigation and Remedial Action – 363 and 365 Bond Street, Brooklyn, NY
- NYSDEC Brownfield Redevelopment, Remedial Investigation – Fashion Outlets of Niagara Falls, NY
- NYSDEC Spills Redevelopment, Remedial Action – 540 West 26<sup>th</sup> Street, New York, NY
- NYSDEC Spills Redevelopment, Remedial Investigation and Remedial Action – 101 Murray Street, New York, NY
- NYSDEC Spills Redevelopment, Remedial Investigation and Remedial Action – 110 University Place, New York, NY
- NYSDEC Spills Redevelopment, Remedial Action, Lowe's Home Centers, Kings Plaza Site Redevelopment – Brooklyn, NY
- NYSDEC Spills Remediation, Con Edison Soil Remediation - Bronx, NY
- NYSDEC Spills Remediation, Con Edison NAPL Monitoring and Removal, Various Sites – Manhattan, NY
- NYCOER E-Designation Remediation and Volunteer Cleanup Program Redevelopment, Remedial Investigation and Remedial Action – 400 Park Avenue South, New York, NY
- Remedial Action – 508 West 24<sup>th</sup> Street, New York, NY
- NYCOER E-Designation Remediation, Remedial Investigation and Remedial Action – 505 W 19<sup>th</sup> Street, New York, NY
- NYCOER E-Designation Remediation, Remedial Investigation and

### Education

B.A., Environmental Studies  
Bucknell University

B.A., Environmental Geology  
Bucknell University

### Professional Registration

Certified Hazardous Materials Manager  
(CHMM)

OSHA 29 CFR 1910.120 Certification  
(HAZWOPER)

### Professional Affiliations

New Jersey Society of Women  
Environmental Professionals (NJSWEP)

Association of Environmental and  
Engineering Geologists – *New York-  
Philadelphia Chapter Secretary*

Alliance of Hazardous Materials  
Professionals New Jersey Chapter  
(AHMPNJ)



## Amanda Forsburg, CHMM

---

Remedial Action – 53 West 53<sup>rd</sup> Street, New York, NY  
NYCOER E-Designation Remediation, Remedial Investigation and Remedial Action – 525 West 52<sup>nd</sup> Street, New York, NY  
NYCOER E-Designation Remediation, Remedial Investigation and Remedial Action – 412 Greenwich Street, New York, NY  
NYCOER E-Designation Remediation, Remedial Investigation and Remedial Action – 508 West 24<sup>th</sup> Street, New York, NY  
Sky View Parc Mixed-Use Construction, Sub-Slab Vapor Ventilation System Construction – Flushing, NY  
Liberty Plaza Redevelopment Site, Remedial Investigation and Remedial Action – Randallstown, MD  
Former Penick Corporation Facility RCRA Site, Remedial Investigation and Remedial Action – Montville, NJ  
Former Pan Graphics Facility, Soil and Groundwater Remediation – Garfield, NJ  
Former Pan Graphics Facility, Sediment Investigation and Cap Construction – Lodi, NJ  
Former Flintkote Facility, Soil and Groundwater Investigation – East Rutherford, NJ  
Interport Site, Impacted Soils Delineation and Remediation – Newark, NJ  
Lowe's Home Center Store, Sub-Slab Vapor Ventilation System O&M – Eatontown, NJ  
Lowe's Home Center Store, Sub-Slab Methane Gas Ventilation System O&M – Woodbridge, NJ  
Lowe's Home Center Store, Sub-Slab Vapor Barrier Construction – Rosedale, NY  
Stop & Shop, Groundwater and Indoor Air Monitoring – Emerson, NJ  
Stop & Shop, Methane Gas Ventilation System O&M – Raritan, NJ  
Stop & Shop, Sub-Slab Vapor Ventilation System O&M – New Paltz, NY  
Former First Aviation Services Facility, Groundwater Monitoring and Remediation, Teterboro, NJ  
Phase I Environmental Site Assessments and Due Diligence Investigations, Various Sites – NJ and NY

**STEVEN CIAMBRUSCHINI, P.G., L.E.P.**  
Principal / Vice President

**Environmental Site Assessments/Investigations  
Demolition/Asbestos Abatement Management  
Brownfield Remediation  
UST Management**

---

**EDUCATION**

Montclair State University, New Jersey: M.S. Geology  
Montclair State University, New Jersey: M.A. Environmental Science  
Cook College, Rutgers University, New Jersey: B.S. Environmental Science

**PROFESSIONAL REGISTRATIONS**

Underground Storage Tank Certification, New Jersey  
AHERA Asbestos Inspector  
Professional Geologist - DE, KY  
Licensed Environmental Professional - CT

**YEARS WITH LANGAN      23**

**SUMMARY QUALIFICATIONS**

Mr. Ciambuschini has over 29 years experience in hydrogeologic and environmental investigations including management of environmental and geotechnical investigations relating to petroleum and chlorinated solvent spill sites, underground storage tank sites, manufactured gas plant sites, landfills, wastewater treatment facilities and industrial/commercial sites. His experience includes managing environmental compliance audits, remedial investigation, pre-acquisition due diligence and permitting assessment, feasibility studies and design, construction and operation of complex innovative remediation systems to treat, contain and recover contaminated soil and groundwater. These projects are managed under various NJDEP, PADEP, NYDEC, NYCDEP and CTDEP programs. Mr. Ciambuschini provides consultation to a diverse group of clients including private developers, utilities, retail and industrial facilities and is expert in assessing remediation options and funding options under various state and federal grant, loan and tax reimbursement programs including Brownfield programs.

**RELEVANT EXPERIENCE**

**Former Petroleum Refinery - Nassau County, New York (Brownfield)** – Senior Project Manager for remediation of a former oil storage and distribution facility on a 15-acre site to allow for retail redevelopment. Remedial investigation including conventional soil and groundwater drilling and sampling programs to assess the extent of shallow petroleum and deep chlorinated volatile organic contamination, aquifer testing and assessment of tidal influence on groundwater flow and nutrient concentrations in groundwater, geophysical assessment of stratigraphic zones and contaminant pathways and pre-design assessment of physical and chemical soil properties. Remedial design and pilot testing for oil recovery from an upper aquifer zone included biosparging in conjunction with separate phase groundwater recovery and remediation for an underlying sand unit included chemical oxidation in conjunction with biosparging/biotreatment as a polishing stage. Design of a multi-layered sub-slab soil venting and monitoring system was also conducted to allow for future site reuse.

## **STEVEN CIAMBRUSCHINI, P.G., L.E.P.**

**Principal / Vice President**

---

**Unilever USA - New Jersey (State Hazardous Waste Sites, RCRA, ISRA)** – Conducted and designed remedial investigations that included soil and groundwater sampling, geophysical surveys, CPT, aquifer testing and ecological risk assessment (sediment sampling and bioassay) to assess impacts to glacial lacustrine sediments and fractured bedrock (along the Ramapo Fault) in former UST, lagoon and manufacturing areas of former pharmaceutical and textile plants. Designed cost effective biosparging and nutrient recirculation systems to address the presence of petroleum and chlorinated solvent impact to soil, groundwater, surface water and onsite wetlands and coordinated wetland permitting to allow for excavation and mitigation of impacted wetland areas. Innovative technologies including thermal treatment and biosparging have been utilized or proposed to address deep, compact soils while conventional techniques including deep excavation using sheeting and dewatering have been conducted to address more accessible impacted areas. Data management tools including EQUIS, GIS and GINT are utilized to manage data generated from on going sampling of over 40 monitoring wells and operation and monitoring of various remediation systems.

**Pan Graphics – Bergen County, New Jersey (ISRA)** – Senior project manager for investigation and remediation of a former chromium plating facility. Detailed investigation of chromium impacts to soil, groundwater and onsite structures and completion of remediation using insitu injection of calcium polysulfate to address onsite contamination. Offsite investigation conducted to assess impacts to subsurface utilities and adjoining residential buildings. Offsite receptor survey and risk assessment completed and remedial alternatives currently being evaluated.

**New Jersey Turnpike – Various Sites** - Senior project manager for General Environmental Services contract for the New Jersey Turnpike and Garden State Parkway. Key completed projects included sampling and risk assessment survey of air quality at toll booths along facility roadways; training, permitting and coordination associated with the NJ Stormwater Quality Regulations for Roadway and Maintenance facilities; Remedial Investigation and development of Remedial Alternatives for a former landfill and tar manufacturing site located along the Turnpike; development of an environmental permitting guide for use by all NJ Turnpike employees to determine permitting requirements and schedules for roadway projects, numerous underground storage tank closures at office and maintenance facilities; and natural resource permitting including threatened and endangered species surveys, wetlands surveys and permitting and Pinelands permitting at multiple facilities.

**Watermark North Bergen, New Jersey (Voluntary Cleanup)** - Completed remedial investigation, development of soil management and Health and Safety Plans and associated monitoring and submittals documenting implementation of engineering and institutional controls at a residential development completed on impacted fill material. Coordination with Langan's geotechnical and civil engineering disciplines was required in order to maximize soil reuse options, properly manage impacted groundwater during construction (design of waterproof subsurface building areas) and document site wide cap within a Remedial Action Report. Biennial Certification is currently being conducted to document maintenance of the site wide engineering control.

**Flintkote Site, East Rutherford, New Jersey (Voluntary Cleanup)** - Investigation and Remediation of a former asphalt roofing manufacturing facility. Investigation included subsurface investigation within and outside of existing building to delineate the extent of tar impacted soil and groundwater, geophysical investigation to assess the presence of USTs, delineation of contamination associated with large ASTs and subsurface holding tanks and associated piping. Asbestos and lead-base paint surveys of the existing building was also completed. Remediation

## **STEVEN CIAMBRUSCHINI, P.G., L.E.P.**

**Principal / Vice President**

---

including removal of No. 6 fuel oil USTs, soils impact by PCBs, metals and dioxin, and containment of NAPL associated with discharges of No. 6 oil and roofing tar.

**Liberty Science Center, New Jersey ( EO 215)** – Completed Environmental Assessment Survey (EAS) and Preliminary Assessment and Site and Remedial Investigation of a former landfill and railyard facility in conjunction with initial construction and subsequent expansion of the LSC facility. Completion of soil management plan and oversight of soil management and health and safety monitoring associated with onsite reuse and capping of impacted soil during construction. Designed and provided installation oversight of a subslab methane venting system for the building expansion and submitted Remedial Action Reports and subsequent certifications of engineering controls during various phases of construction.

**Con Edison Appendix B Spill Sites** - This program includes investigation and remediation of spills of dielectric and fuel oil feeder lines throughout NYC. Detailed assessment using geophysical surveys, mapping, and drilling techniques to assess the location of utility corridors below heavily trafficked roadways and contaminant migration pathways is conducted and coordinated with various city agencies including MTA, DOL, and NYCDOB. Langan has designed, installed, maintained and operated oil recovery systems and coordinated cleanup of dielectric fluid spills into subsurface structures including subways within and below the most heavily traveled roadways in Manhattan. Under Langan’s guidance, fifteen sites have been assessed, remediated and cases closed by NYSDEC. Numerous product recovery systems are currently being operated and continue to recover hundreds of gallons of oil impacted groundwater via cost efficient skimming and recovery methods.

**Blue Back Square - West Hartford, CT (UST, Transfer Act, Brownfield)** - Project manager responsible for environmental engineering for the urban redevelopment of downtown West Hartford at a former automobile repair garage. BBS is a million square foot mixed-use development consisting of residential, office, retail, municipal parking garages, public buildings and public spaces. In order to allow for site redevelopment, Langan was tasked with delineated the extent of impacted soil and groundwater in the area of underground storage tanks, hydraulic lifts, former repair and painting areas and floor drains and designing an implementing a soil management plan during construction to allow for reuse of geotechnically suitable soils below proposed building areas. In addition to coordination of health and safety and soil reuse requirements during site work, Langan provided required documentation of remediation (soil excavation, disposal and reuse) as the Licensed Environmental Professional for the project and designed and is currently implementing a groundwater monitoring program in conjunction with permitting for building sump designs for discharge in impacted groundwater and use of sub-slab venting systems to address volatilization of contaminants from groundwater into buildings to allow for continued use of the site.

**Former MGP Site – Brooklyn, New York (VCP Site)** – Project director responsible Site activities including installation of test borings and monitoring wells, excavation of petroleum impacted soils, pilot testing of vapor extraction and thermal remediation technologies were conducted to address contamination at a former Brooklyn Union Gas site. Langan is currently assessing remediation options, vapor collection/treatment, and long-term ground water monitoring requirements in former gas-holder areas to allow for construction of retail buildings.

## **STEVEN CIAMBRUSCHINI, P.G., L.E.P.**

**Principal / Vice President**

---

**Stop & Shop – Emerson, New Jersey** - Project director responsible for Preliminary Assessment, Site and Remedial Investigation and Remedial Action of a former dry cleaning, metals plating and maintenance facility. Investigation included soil and groundwater assessment and geophysical surveys and remediation included removal of underground storage tanks, subsurface holding tanks and conveyance piping and demolition and decontamination of former building structures. Groundwater monitoring is currently being conducted in accordance with a CEA to assess both onsite and offsite TCE concentrations.

**Brooklyn Law School – Brooklyn, New York (DEC Spill Response Site)** – Conducted pre-construction Site/Remedial Investigation activities to assess the extent and impact of petroleum spills from past dumping and underground storage tank discharges. Investigation activities included completion of test pits, test borings and monitoring wells, and review of previous, existing, and proposed site topographic conditions to assess extent of contaminated fill materials, native soil and soil disposal/reuse options.

**Greenwich Street Site – Manhattan, New York (DEC, DEP Spill Response Site)** – Conducted Preliminary Assessment and Site/Remedial Investigation activities to assess the type and extent of petroleum and chlorinated solvent contamination resulting from past spills from former USTs, fuel oil feeder lines and dry wells at historical garage, industrial and residential facilities. Site Investigation and Remedial Investigation Workplans and Reports and a Health and Safety Plan for proposed site construction were prepared by Langan for submittal to NYSDEC – Division of Environmental Remediation, NYCDEP and the NYC Bureau of Standards and Appeals. A Remediation Plan including hot spot excavation, soil reuse and site capping was approved to these agencies based on a risk-based remedial alternatives analysis.

**Proposed Supermarket Sites – North White Plains and White Plains, New York (WCHD Lead Sites)** – Conducted site investigations consisting of soil and groundwater sampling at former dry cleaners, auto dealership and repair shop sites to assess impacts of discharges of petroleum contamination from underground storage tanks and hydraulic lifts and feeder lines and of chlorinated solvents from dry cleaning and degreasing operations. Remedial activities included UST removals, and soil excavation and offsite disposal. No further action recommendations were approved by the Westchester County Health Department regarding petroleum releases. Ongoing ground water monitoring is currently being conducted as part of a Voluntary Cleanup Agreement with NYSDEC.

**Dayton Plaza – Queens, New York (Inactive Hazardous Waste Site)** – Completed Site and Remedial Investigation activities including a completion of test borings and monitoring wells, air sampling to assess contaminant volatilization issues, geoprobe sampling and a tidal elevation survey to assess the extent of chlorinated solvent contamination resulting from past discharges from a dry cleaners. Designed, installed and operated an air sparing/soil vapor extraction system to address elevated levels of tetrachloroethene and vinyl chloride in ground water. The site is currently listed as a Classification 2 Inactive Hazardous Waste Site. As operation of the SVE/AS system has resulted in decreasing contaminant concentrations in soil and ground water, a petition for reclassification has been filed.

## **STEVEN CIAMBRUSCHINI, P.G., L.E.P.**

**Principal / Vice President**

---

**Former Macy's Facility – Bloomfield, New Jersey** (Voluntary Cleanup – Asbestos/Demolition) Managed/coordinated Remedial investigation and Remedial Action activities to address areas of concern including underground storage tanks and past discharges of chlorinated solvents. Prepared demolition/asbestos specifications for a 500,000 ft<sup>2</sup> building and managed air monitoring and demolition/construction activities relating to the former building and proposed retail building.

**Stop & Shop/Edwards Food Stores – Retail/Supermarket Development** – Various projects in New Jersey, New York, Pennsylvania and Connecticut requiring completion of Phase I and Phase II Assessments prior to proposed site redevelopment. Coordination and oversight of Remedial Investigation and Remedial Action activities including underground storage tank removals, asbestos abatement, and lead-based paint abatement. Preparation/submittal and review of cleanup plans and bid specifications for completion of investigation/abatement activities and for review by local/state/federal agencies under voluntary cleanup, Brownfields, Underground Storage Tank, Property Transfer Act, and Environmental Quality Act regulations.

**Rubin Organization/Retail Facility, Warrington, Pennsylvania** – (Pre-construction Surveys) – Conducted Phase I and Phase II investigations addressing issues including underground storage tanks, asbestos abatement and building demolition. Prepared Hydraulic Investigation regarding surface water drainage issues and impact to groundwater concerns regarding karstic terrain.

**Westwood Linen Company, Westwood, New Jersey** (Voluntary Cleanup – Demolition/Redevelopment) Completion of Phase I Assessment, Remedial Investigation and Remedial Action activities at a 70 year old laundry/dry cleaner facility. Remedial investigation activities included aquifer testing and delineation of chlorinated solvents in groundwater, delineation of pesticide contaminated soil and an assessment of impacts to onsite and offsite ecological receptors (wetlands). Remedial Action included excavation, offsite disposal and site restoration of a large area of pesticide contaminated soil. Coordination with site developer and lenders regarding asbestos abatement, tank removals and well abandonment for proposed site redevelopment.

**Halby Chemical Sites, Delaware** (CERCLA) - Field operations leader responsible for implementation of sampling operations and sampling QC. Preparation of Preliminary Assessment Report and review of Ecological Risk Assessment issues.

**Scientific Chemical Processing, Carlstadt, New Jersey** (CERCLA) - Onsite contractor coordination for site remediation associated with HDPE liner installation.

**Norton-Chemplast, Wayne, New Jersey** (ISRA, BUST, NJPDES) - Field investigation and preparation of remedial investigation reports for ISRA investigation of Teflon manufacturing facility. Soil remediation, UST removal, groundwater plume delineation of chlorinated solvents, and aquifer testing completed. Designed and implemented a seismic refraction survey to assess subsurface conditions relative to transport of chlorinated solvents in unconsolidated and bedrock aquifers.

**NJ Transit, Lakewood Bus Garage** (BUST) - Test borings and monitoring wells completed as part of a subsurface investigation of former underground storage tanks and past discharges from hydraulic lifts. Preparation of RI/RAW for soil and groundwater remediation which included an assessment of innovative technologies to address under-building contaminants. Provided information in RI/RAW for incorporation of petroleum contaminants detected onsite into a site wide Classification Exemption Area.

## **STEVEN CIAMBRUSCHINI, P.G., L.E.P.**

**Principal / Vice President**

---

**Norton-Chemplast, Wayne, New Jersey** (ISRA) – Preliminary Site Assessment, field investigation and report preparation for a soil and groundwater ISRA investigation of the Nylon 6 casting facility. Design and Implementation of seismic refraction survey to assess bedrock topography and impact on migration of chlorinated solvents.

**Wallace & Tiernan - Pennwalt, Belleville, New Jersey** (ISRA and BUST) - Field investigation and report preparation for an ISRA investigation of a 70 year old chlorinator manufacturing facility. Areas of environmental concern include fourteen underground storage tanks, drum storage areas, and plating room blow-down. Tank removals and abandonment, asbestos surveys, soil and groundwater remediation completed under ISRA and UST regulations. Groundwater monitoring and assessment of remediation options is ongoing.

**S.B. Thomas Depot, Metuchen, New Jersey** (BUST) – Completion of a Remedial Investigation to assess the impact of petroleum product discharge from three underground storage tanks to soil and groundwater. Submitted a Remedial Action Work Plan which included a Natural Remediation Compliance Program and a Request for Classification Exemption Area.

**County of Sussex, New Jersey** (BUST, MOA) - Completion of Phase I Assessment, oversight and coordination of underground storage tank removals, soil investigation of chemical fire pits and debris piles, and waste classification and disposal activities. Investigations conducted under Memorandum of Agreement and NJDEP Landfill Disruption Permit.

**Phase I Environmental Assessments** - Approximately 100 projects throughout New Jersey, New York, Pennsylvania, Connecticut and Washington.

**Branson Ultrasonics, Shelton, Connecticut** - Evaluation and determination of local geologic and hydrogeologic conditions to assess pathways of groundwater contamination. Field investigations included installation of bedrock monitoring wells and collection of oriented core samples.

**Pierson's Creek, Newark, New Jersey** - Development and implementation of a sediment sampling plan designed to assess contaminant concentrations in Pierson's Creek, health and safety protocol and remediation options for sediment treatment/disposal.

### **ADDITIONAL TRAINING AND SHORT COURSES**

Hazardous Waste Site Training, OSHA 29 CFR 1910.120(e) certification

Permitting Hazardous Waste Disposal Facilities: USEPA

Operation and Maintenance of Wastewater Treatment Facilities: Rutgers University

Groundwater Pollution and Hydrology: Rutgers University

Underground Storage Tank Remediation Technology and Regulation Seminars: USEPA/NJDEP

Diagnostic Inspection Workshop for Wastewater Treatment Facilities: USEPA

Remediation of NAPL Contaminated Sites: Stevens Institute of Technology

NJDEP Technical Regulations Seminar

Natural Attenuation of Chlorinated Solvents – LEP Required Course

Statistics for Environmental Professionals – LEP Required Course

**STEVEN CIAMBRUSCHINI, P.G., L.E.P.**  
**Principal / Vice President**

---

**PROFESSIONAL AFFILIATIONS**

National Ground Water Association, Association of Ground Water Scientists and Engineers  
American Association of Petroleum Geologists  
Environmental Professionals of Connecticut