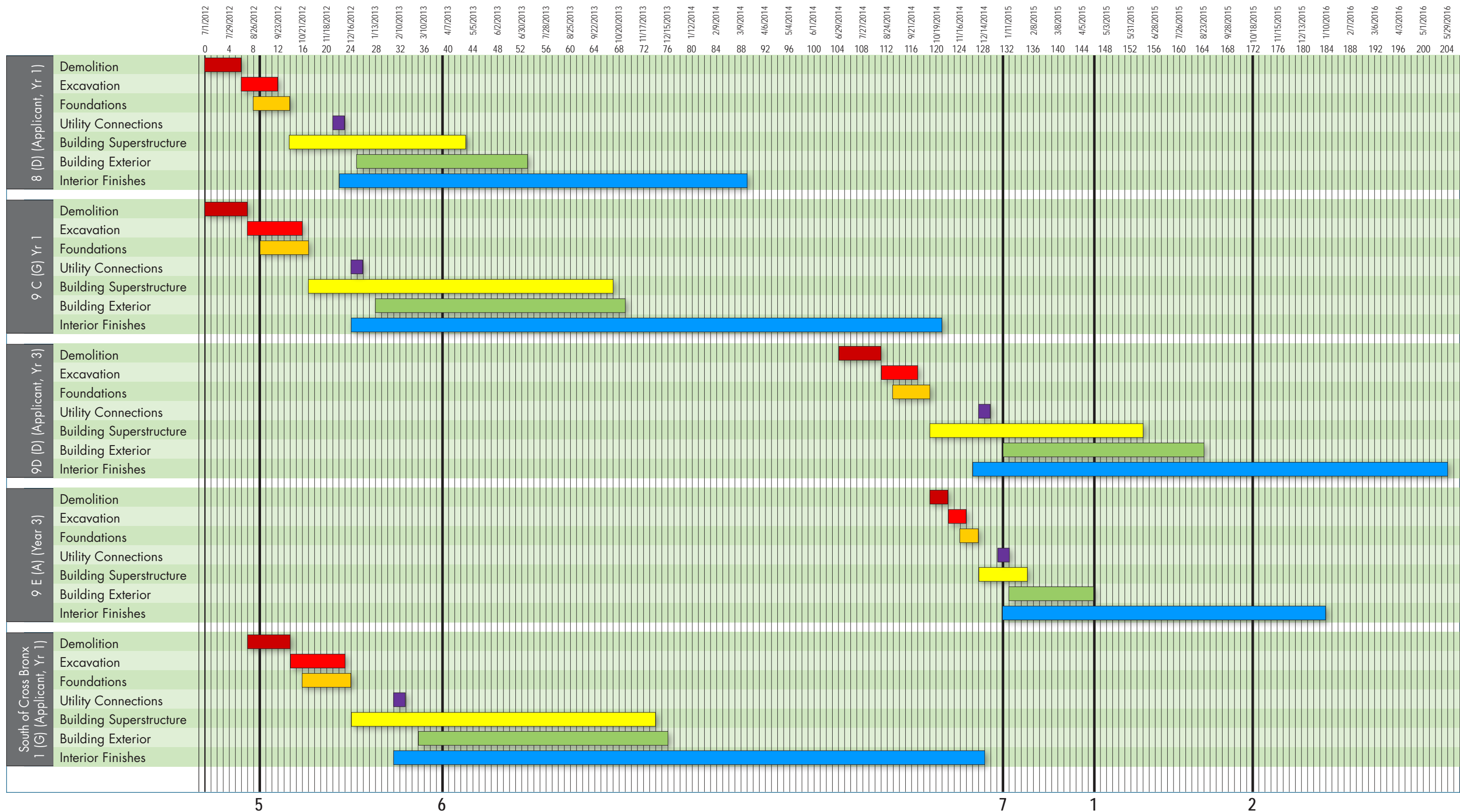
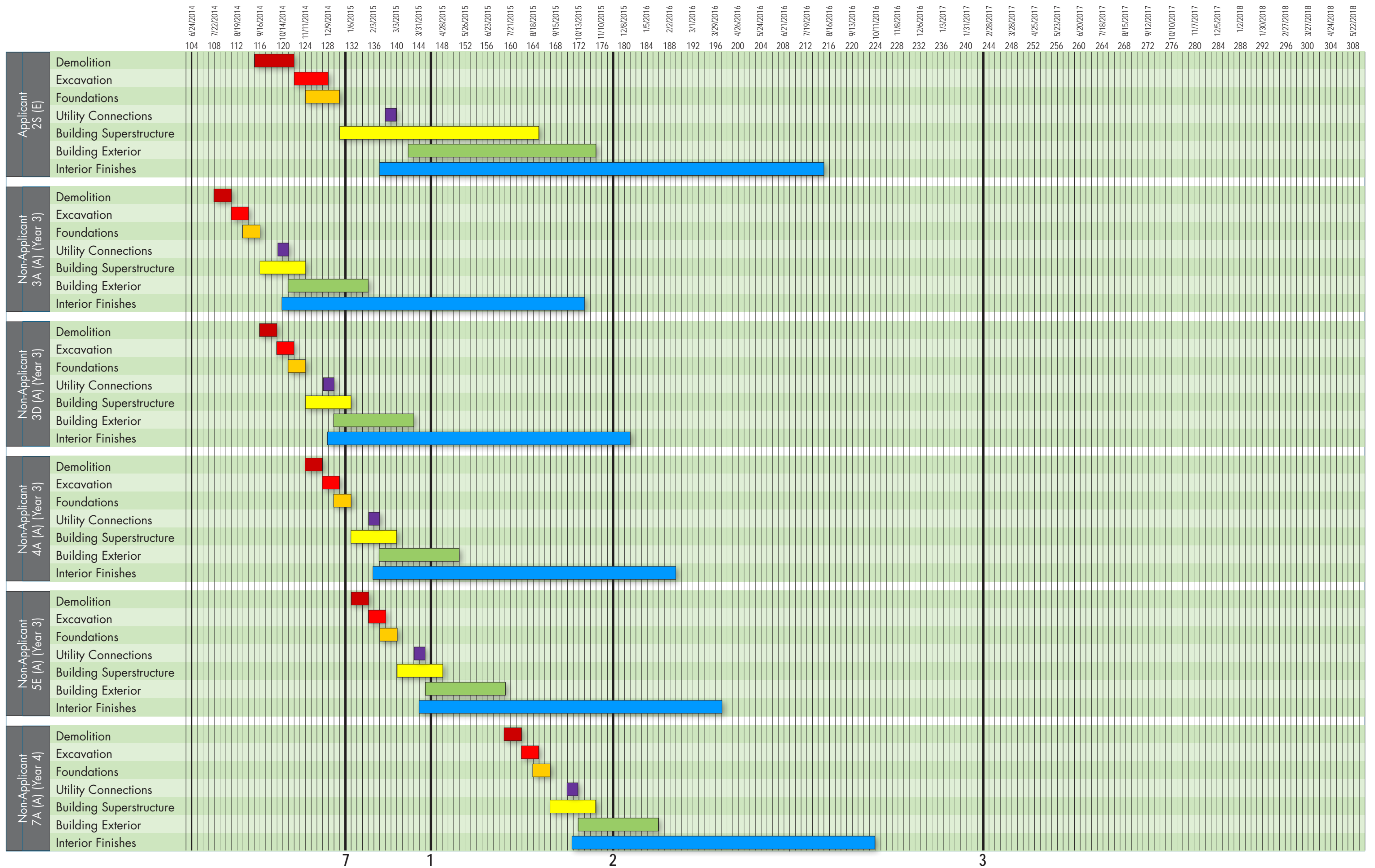


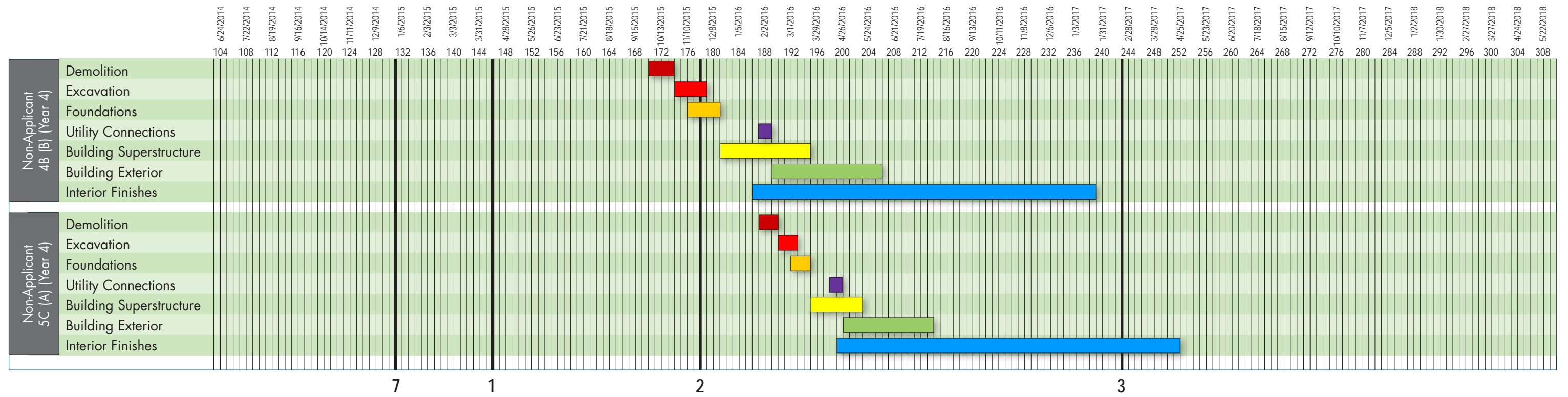
CONSTRUCTION BY PHASE, BY PARCEL, NORTH OF CBX, YEARS 1-4 Traffic Fig. 1



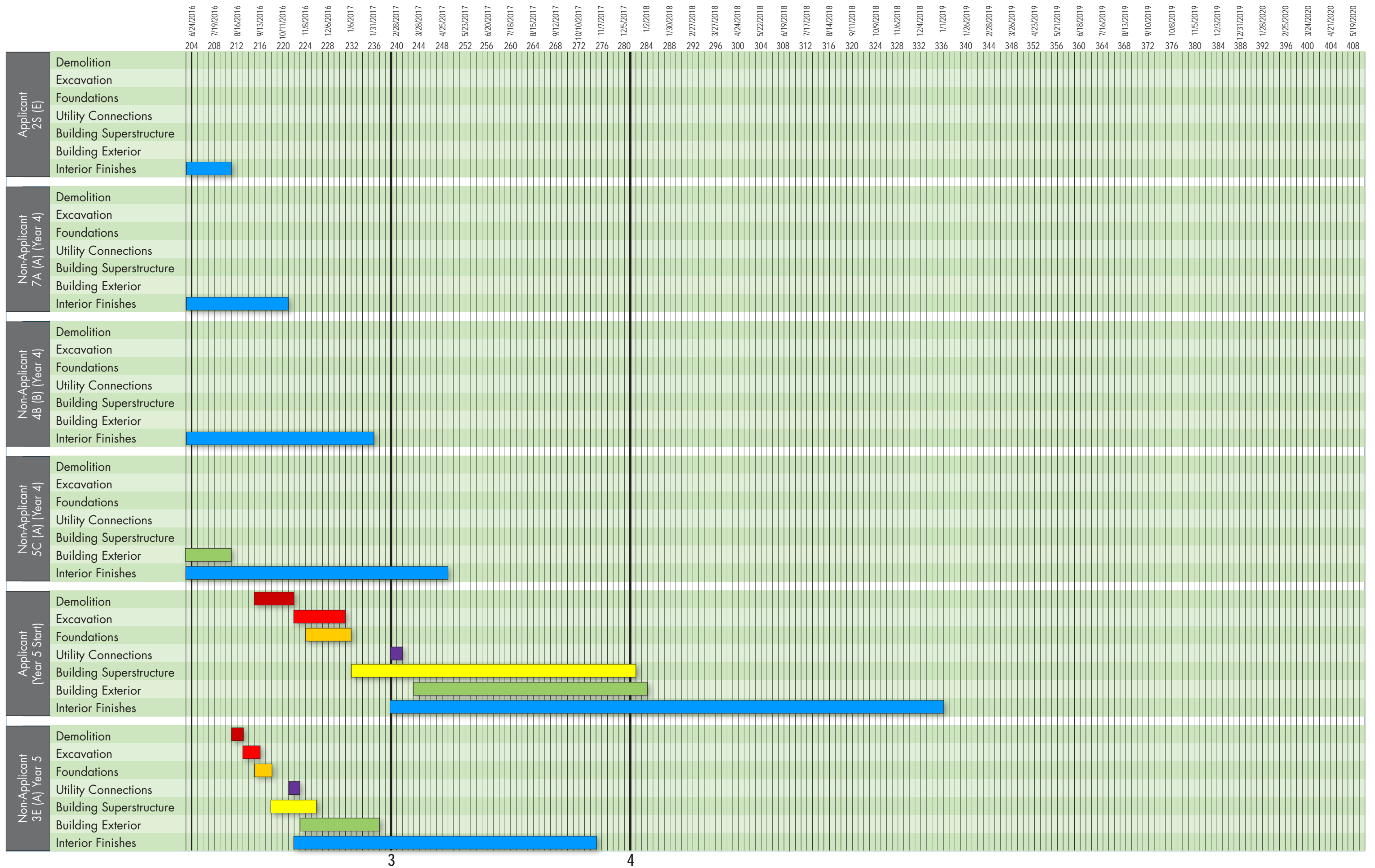
CONSTRUCTION BY PHASE, BY PARCEL, SOUTH OF CBX, YEARS 3 & 4 Traffic Fig. 2A



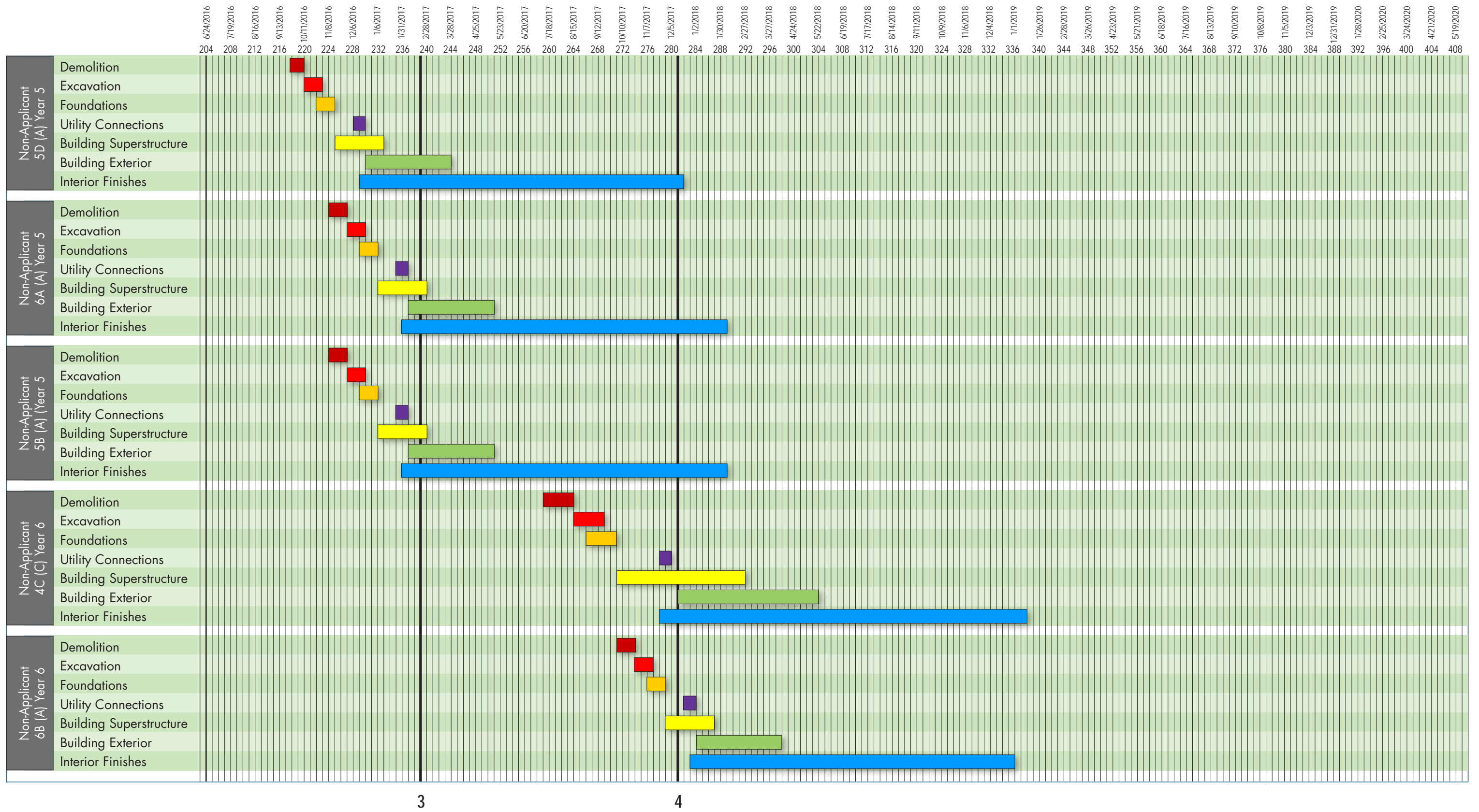
CONSTRUCTION BY PHASE, BY PARCEL, SOUTH OF CBX, YEARS 3 & 4 Traffic Fig. 2B



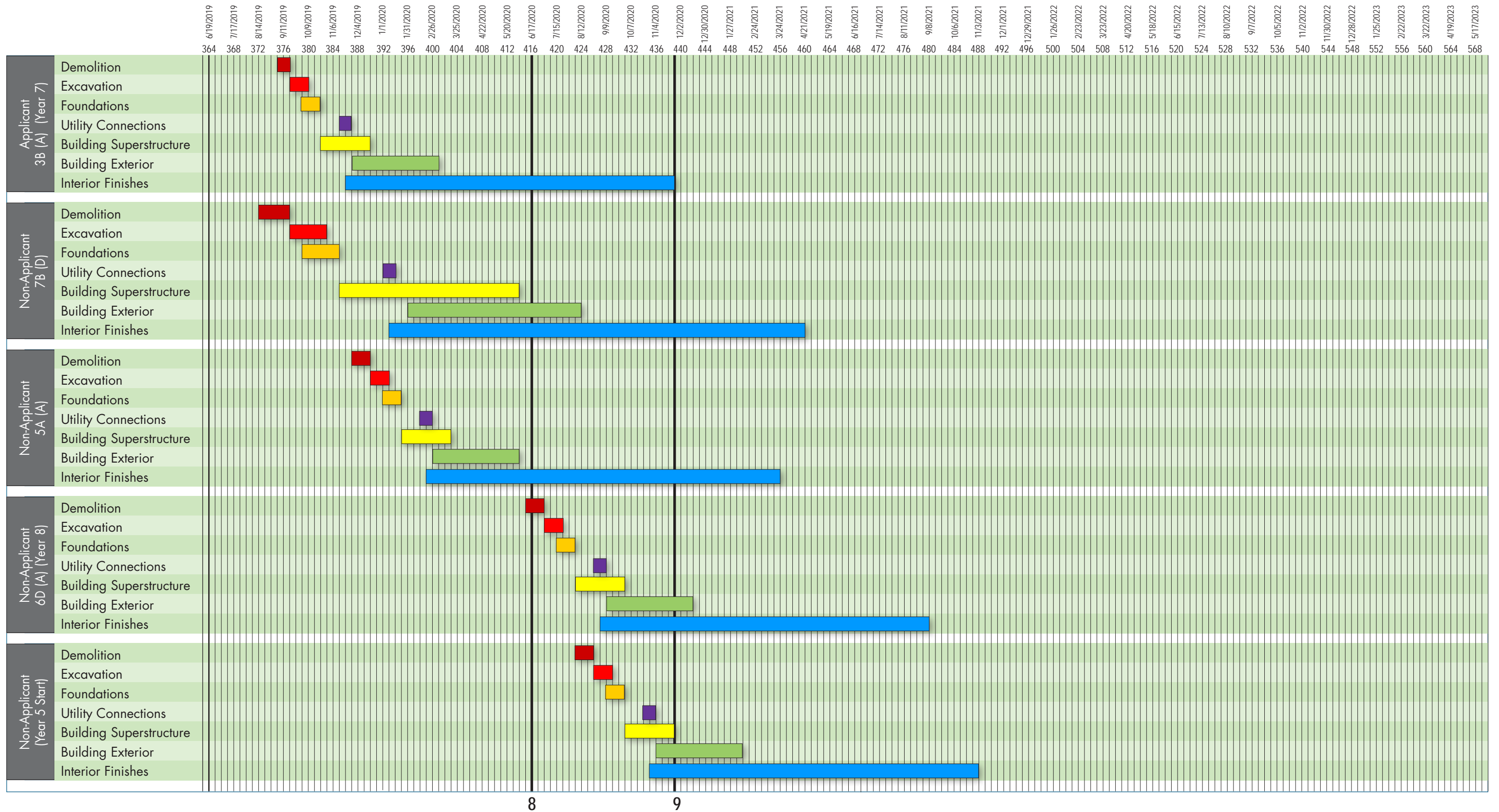
CONSTRUCTION BY PHASE, BY PARCEL YEARS 5 & 6 Traffic Fig. 3A



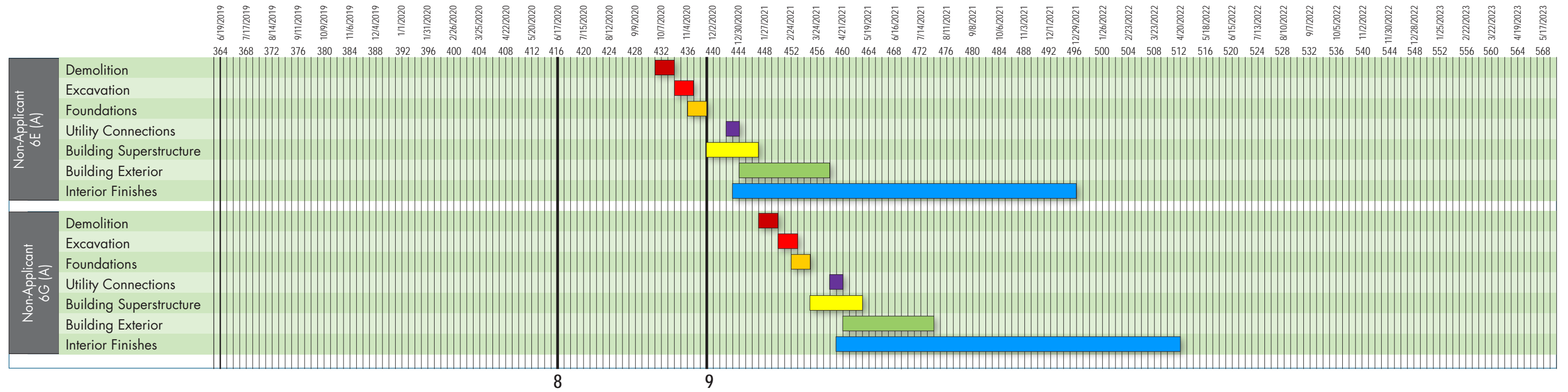
CONSTRUCTION BY PHASE, BY PARCEL YEARS 5 & 6 Traffic Fig. 3B



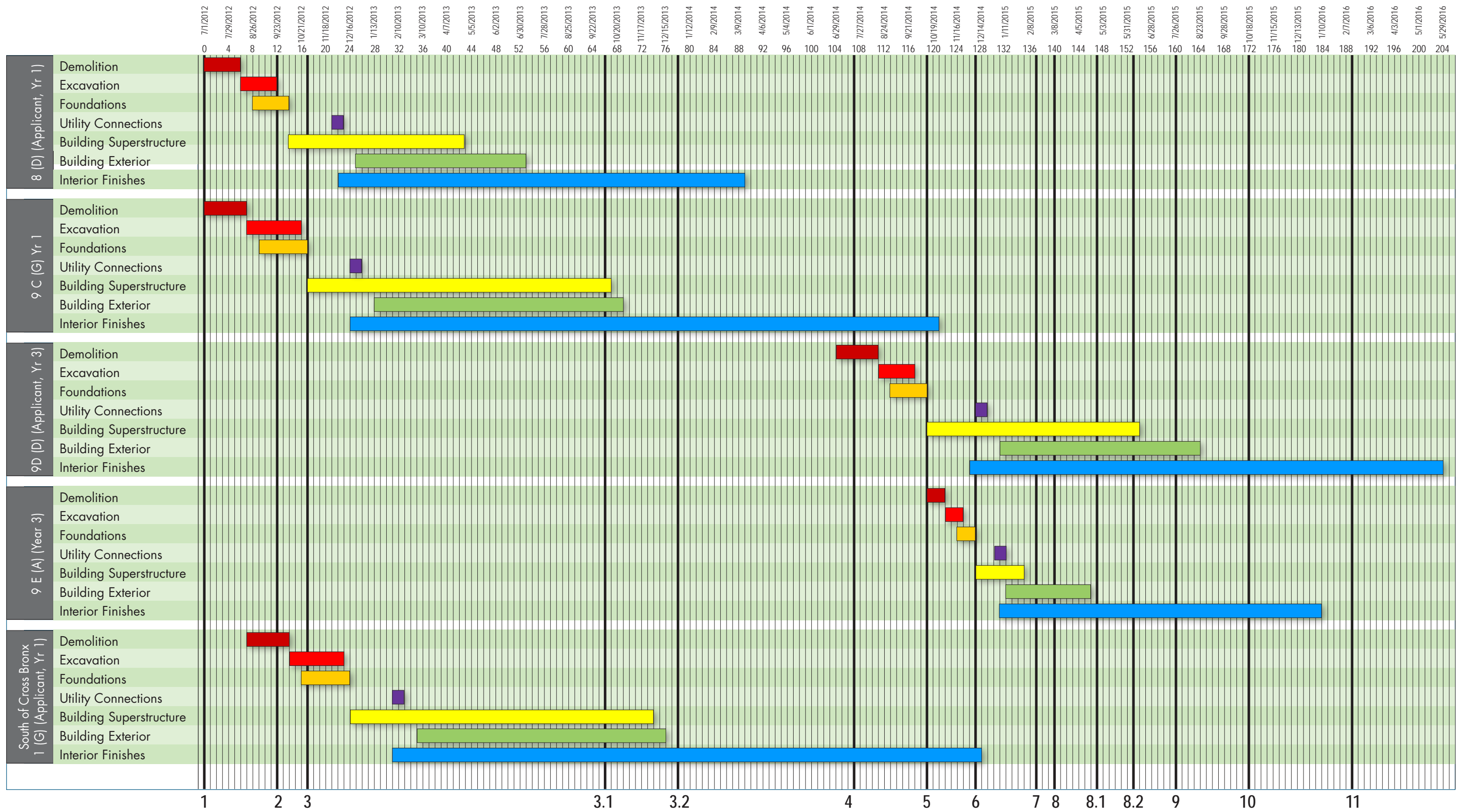
CONSTRUCTION BY PHASE, BY PARCEL YEARS 7 & 8 Traffic Fig. 4A



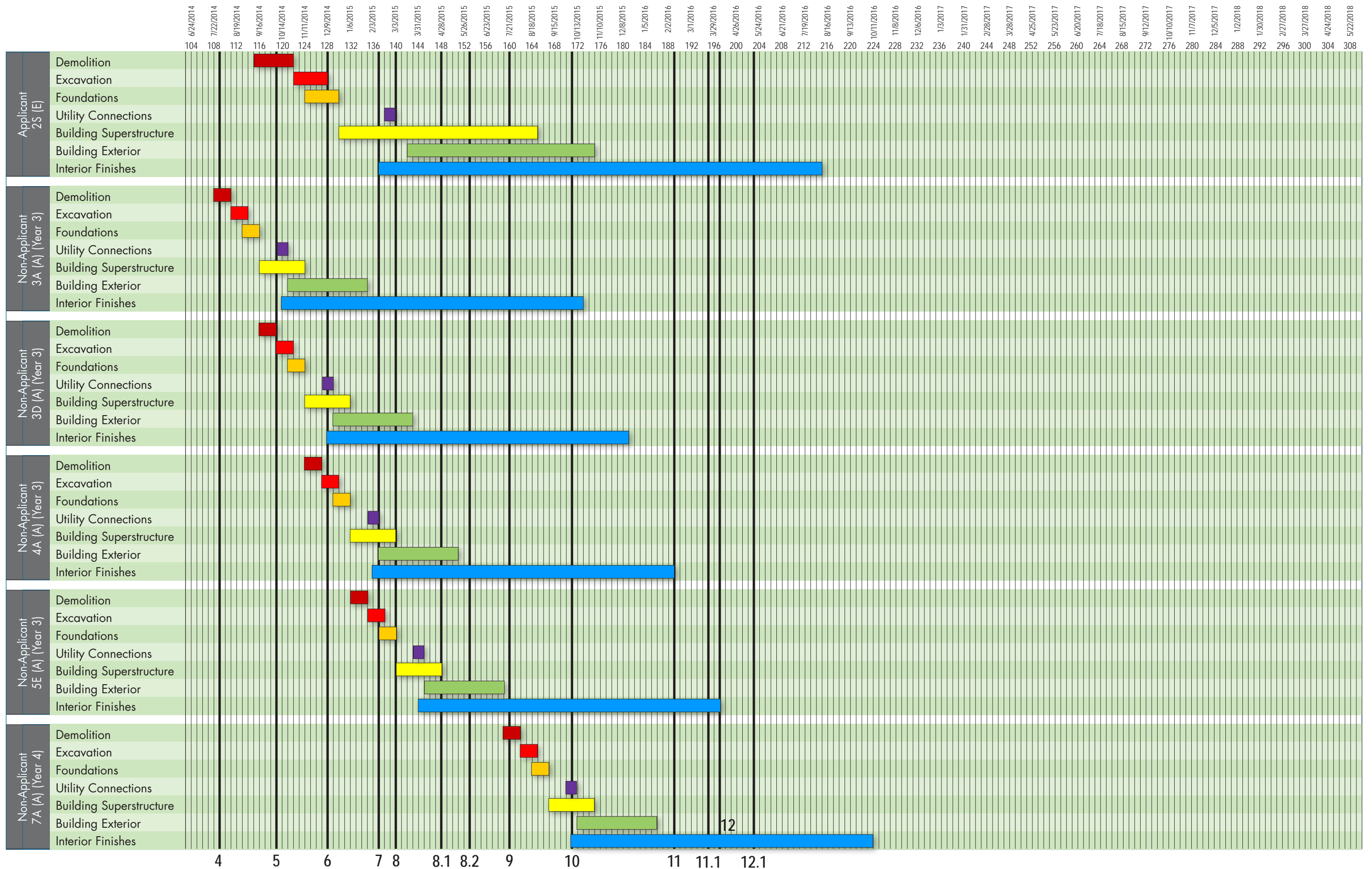
CONSTRUCTION BY PHASE, BY PARCEL YEARS 7 & 8 Traffic Fig. 4B



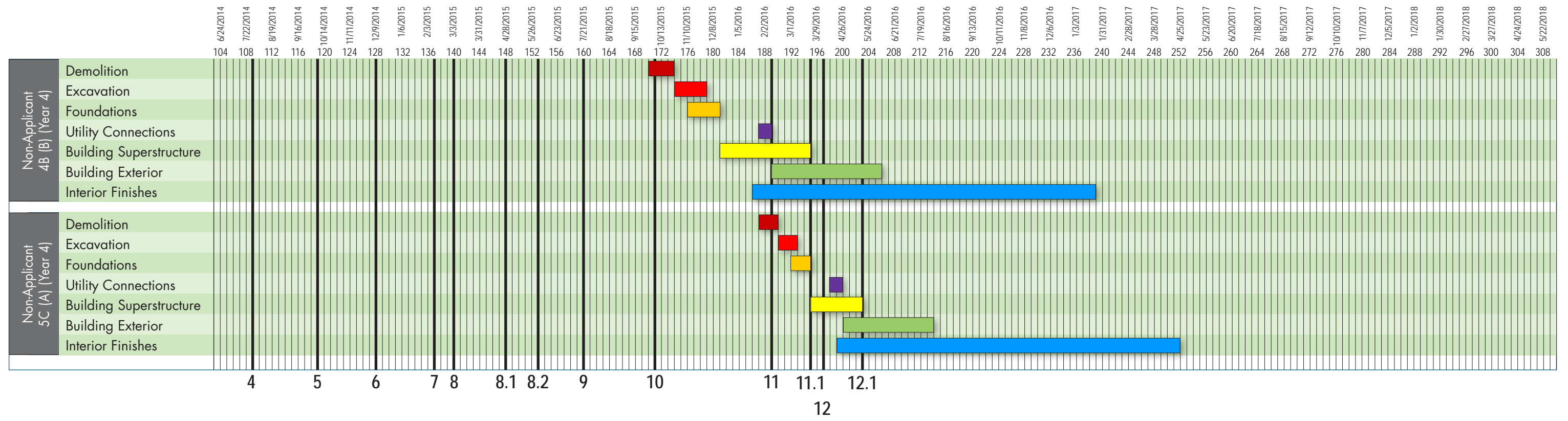
CONSTRUCTION BY PHASE, BY PARCEL, NORTH OF CBX, YEARS 1-4 Air-Noise Fig. 1



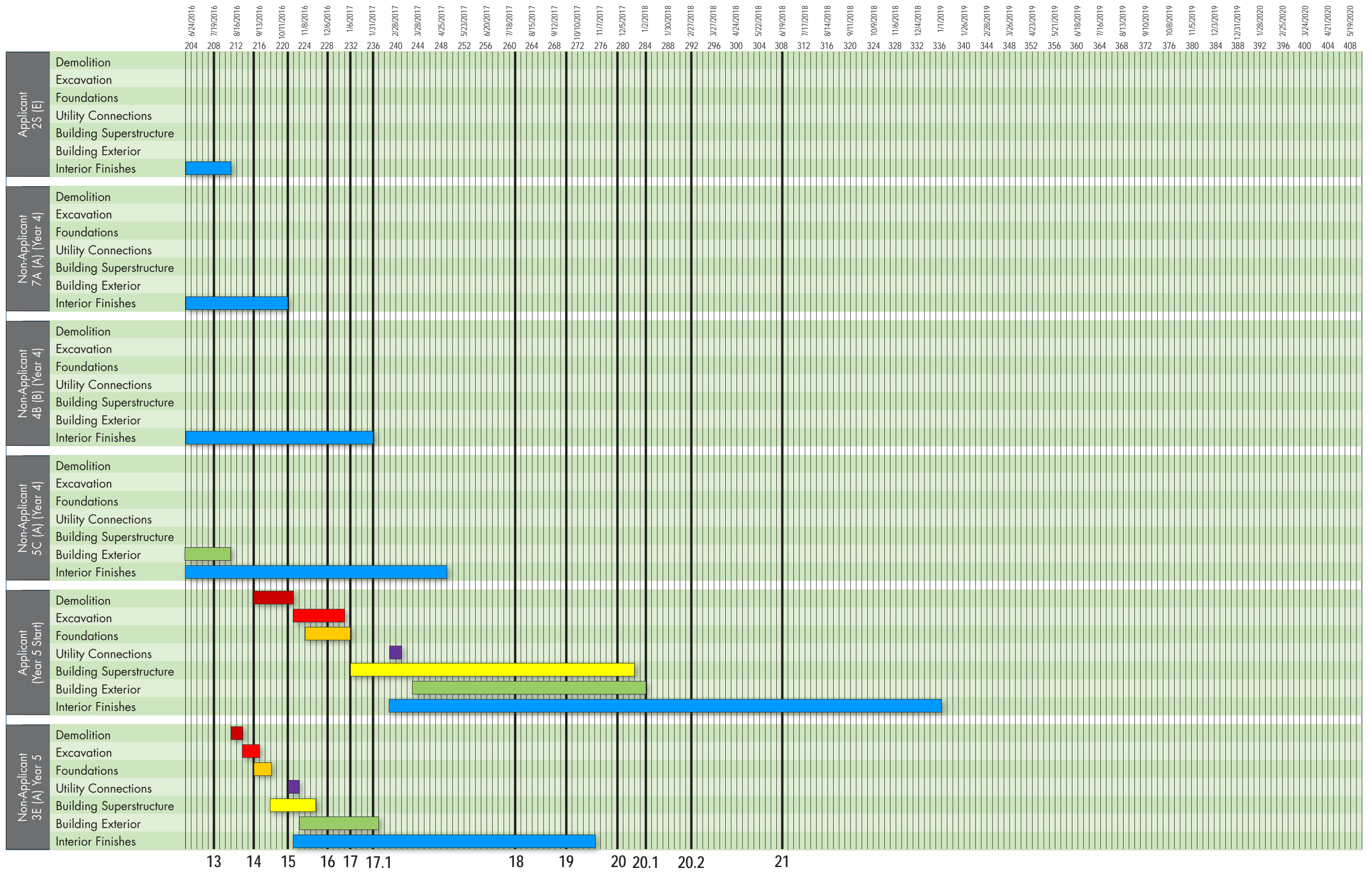
CONSTRUCTION BY PHASE, BY PARCEL, SOUTH OF CBX, YEARS 3 & 4 Air-Noise Fig. 2A



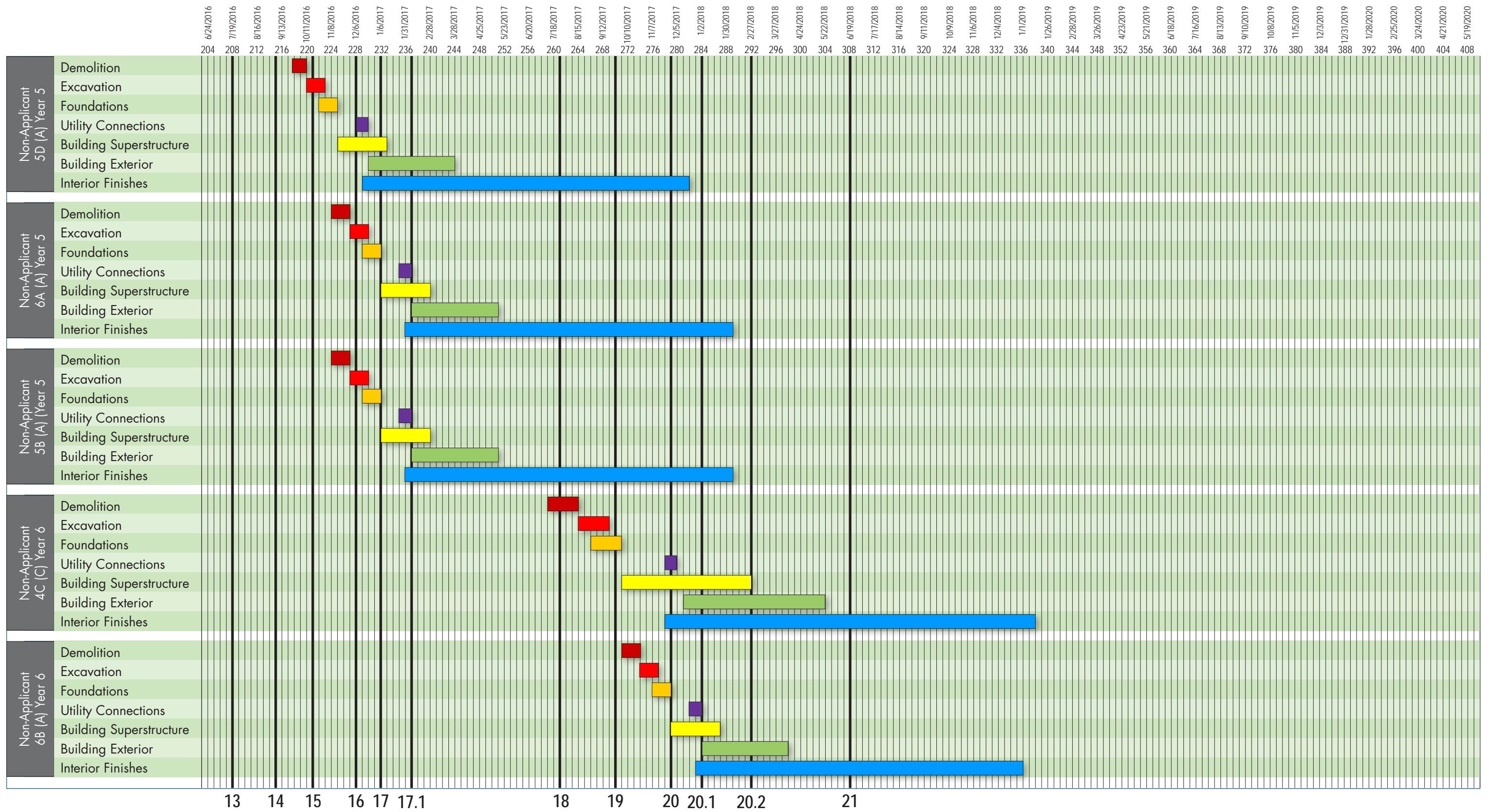
CONSTRUCTION BY PHASE, BY PARCEL, SOUTH OF CBX, YEARS 3 & 4 Air-Noise Fig. 2B



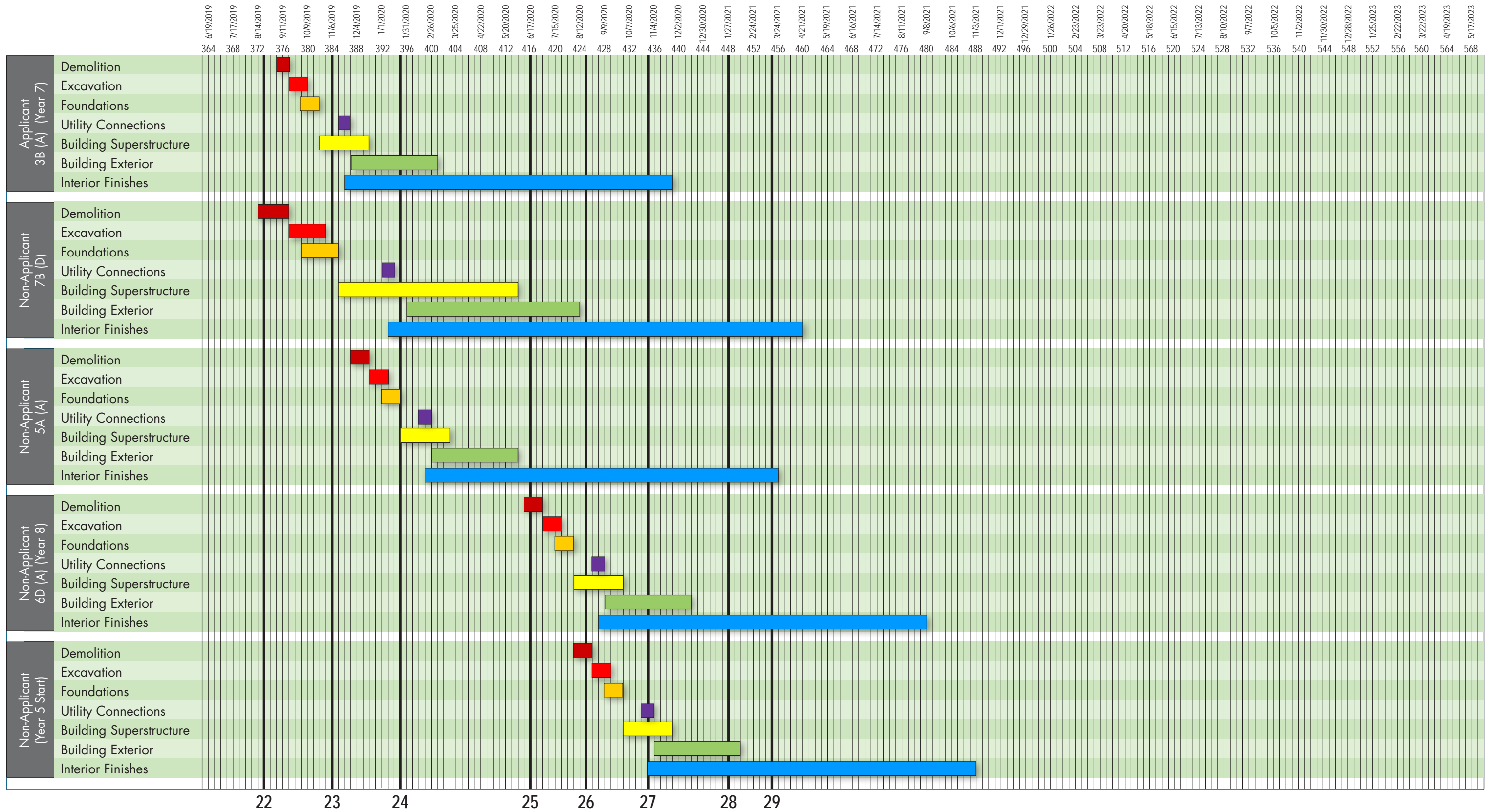
CONSTRUCTION BY PHASE, BY PARCEL YEARS 5 & 6 Air-Noise Fig. 3A



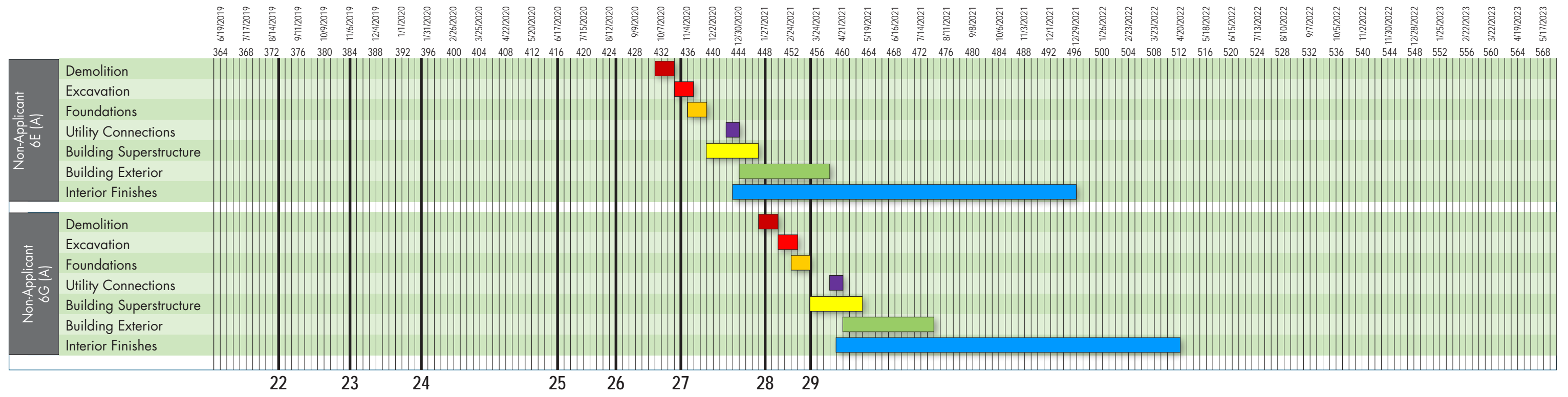
CONSTRUCTION BY PHASE, BY PARCEL YEARS 5 & 6 Air-Noise Fig. 3B

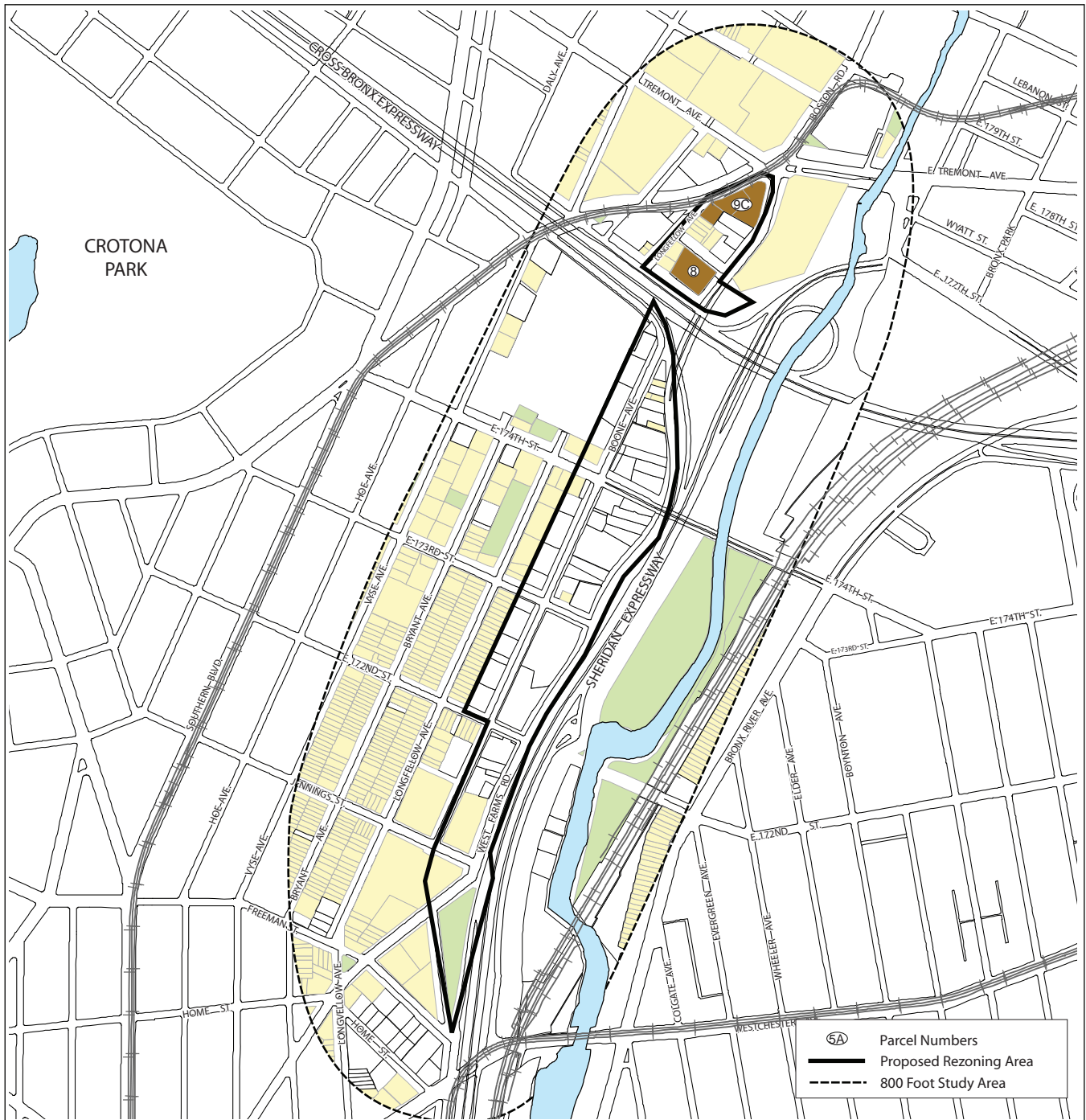


CONSTRUCTION BY PHASE, BY PARCEL YEARS 7 & 8 Air-Noise Fig. 4A



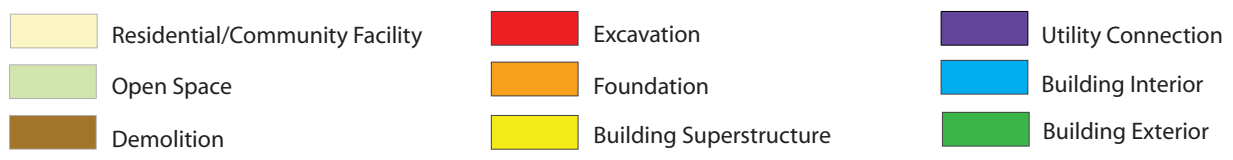
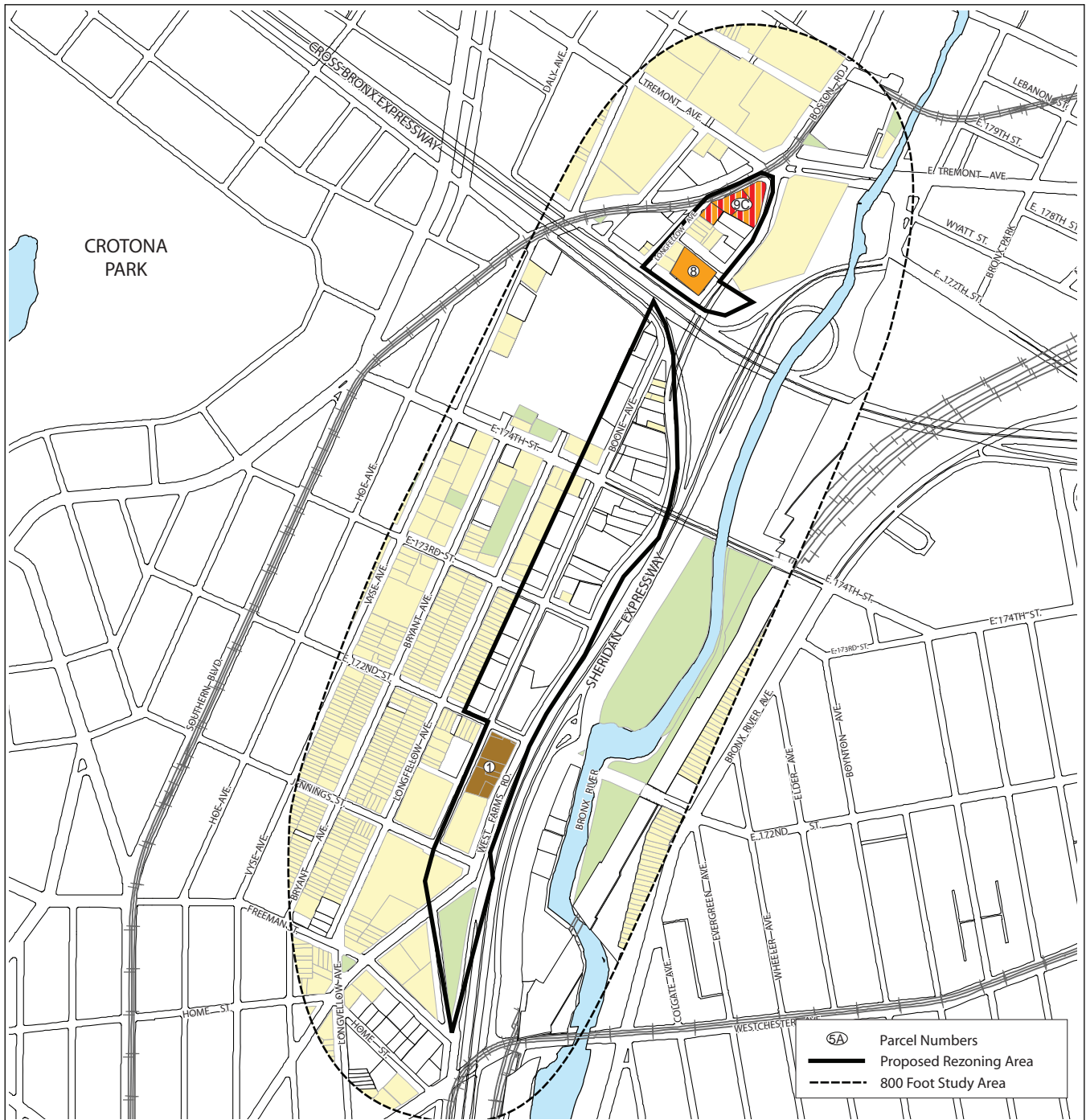
CONSTRUCTION BY PHASE, BY PARCEL YEARS 7 & 8 Air-Noise Fig. 4B





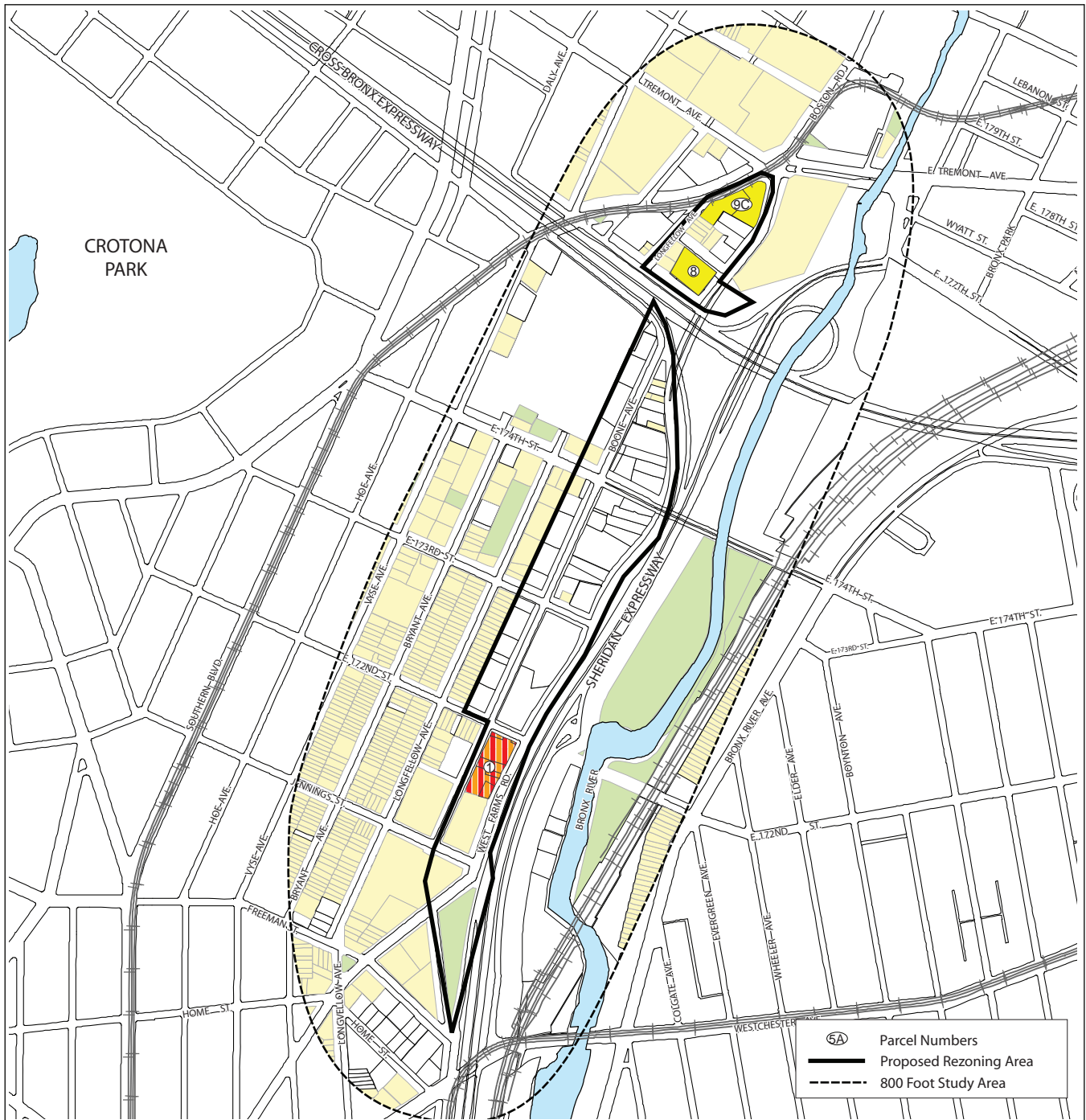
5A Parcel Numbers
 Proposed Rezoning Area
 800 Foot Study Area

- | | | |
|--|---|--|
| Residential/Community Facility | Excavation | Utility Connection |
| Open Space | Foundation | Building Interior |
| Demolition | Building Superstructure | Building Exterior |



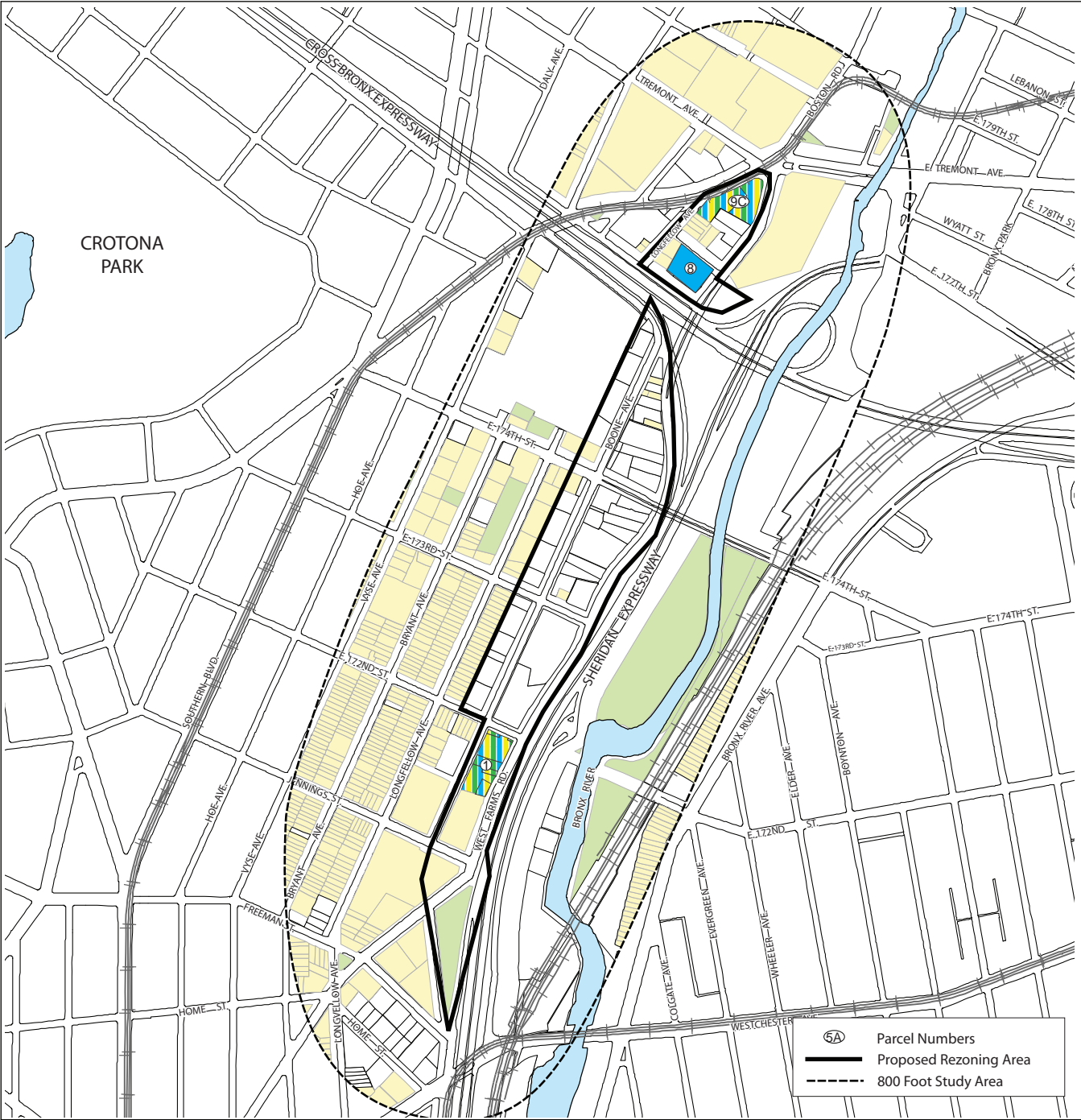
CROTONA PARK EAST / WEST FARMS ZONING MAP AMENDMENT

Bronx, New York

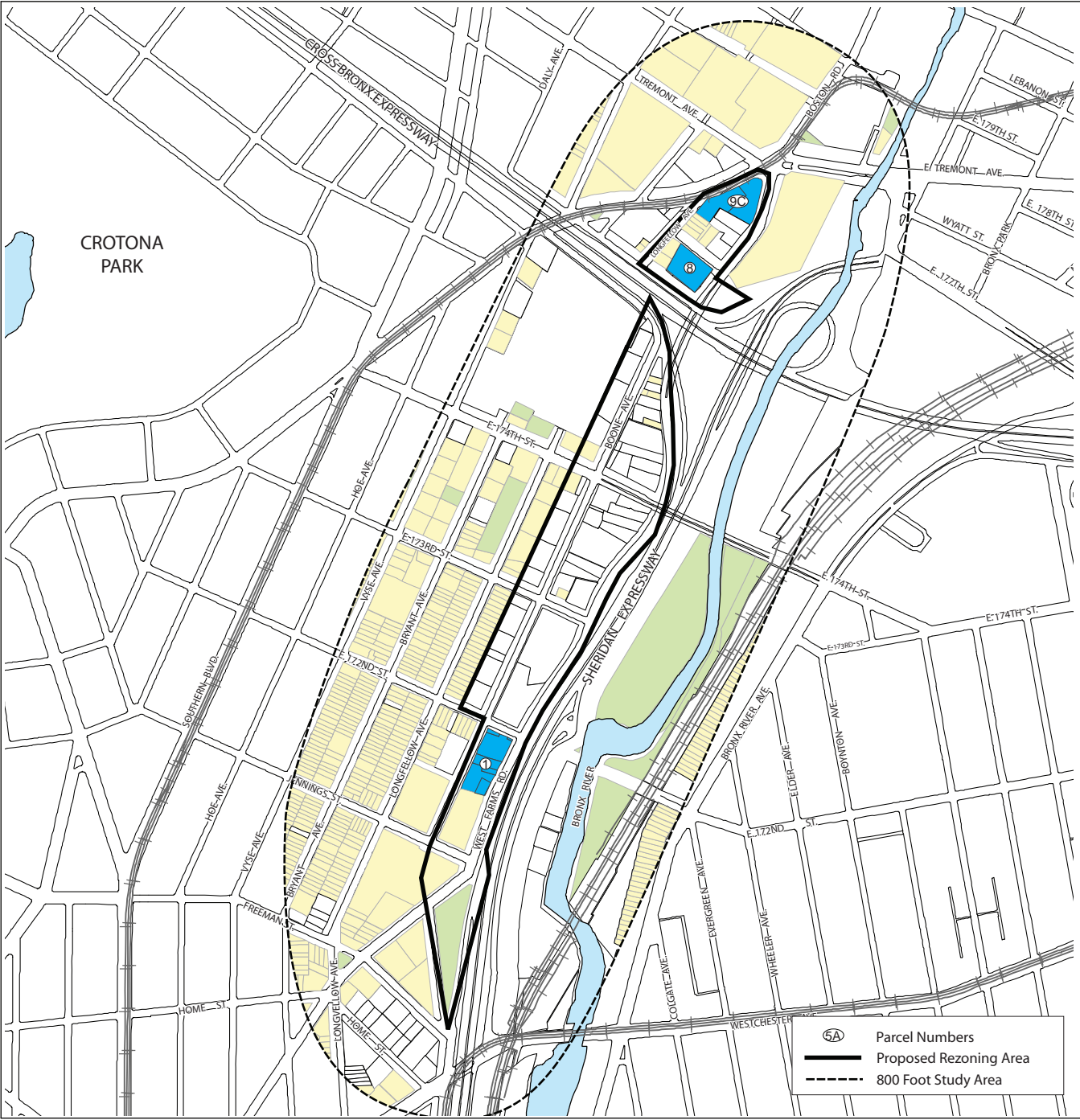


CROTONA PARK EAST / WEST FARMS ZONING MAP AMENDMENT

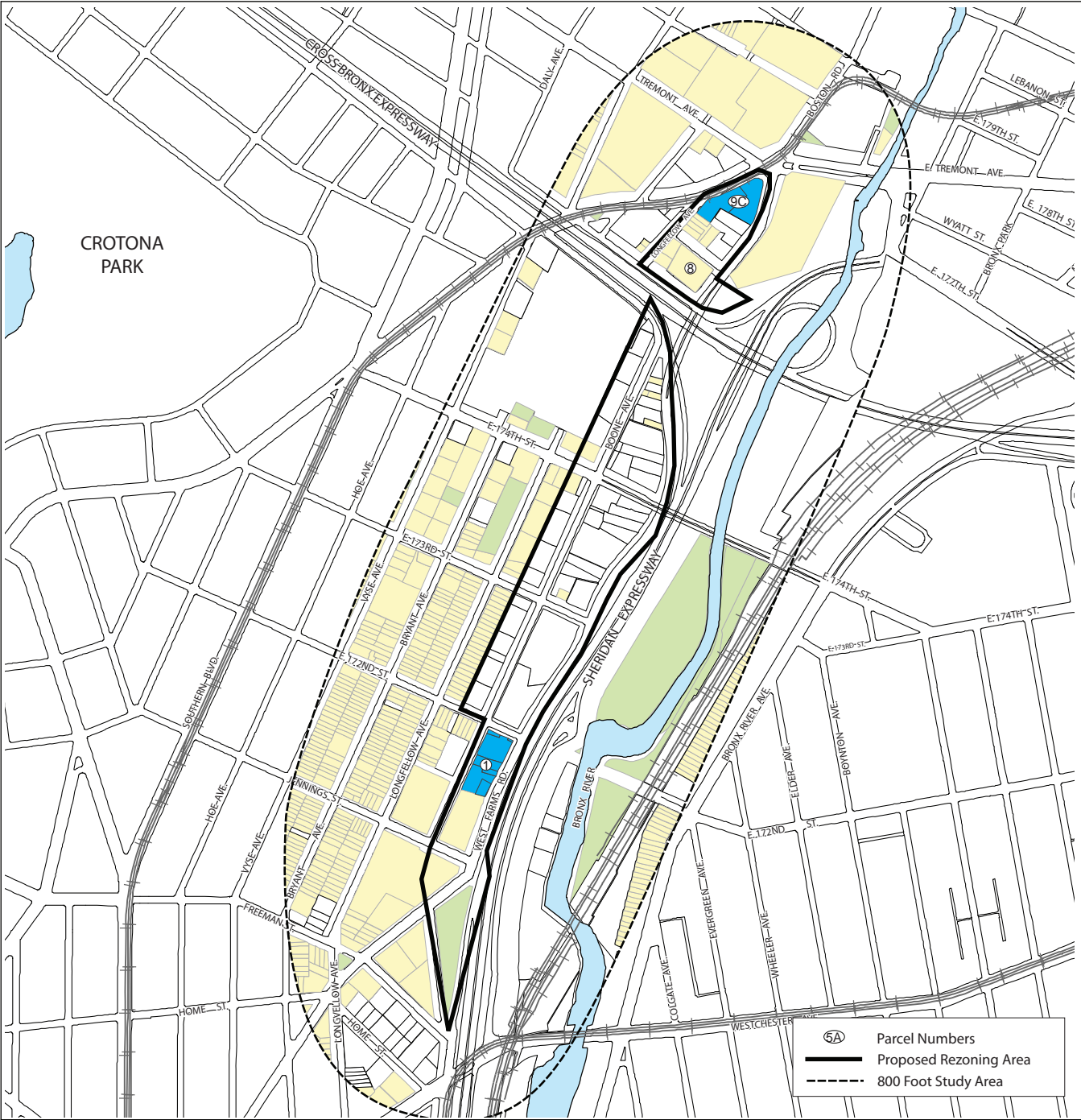
Bronx, New York




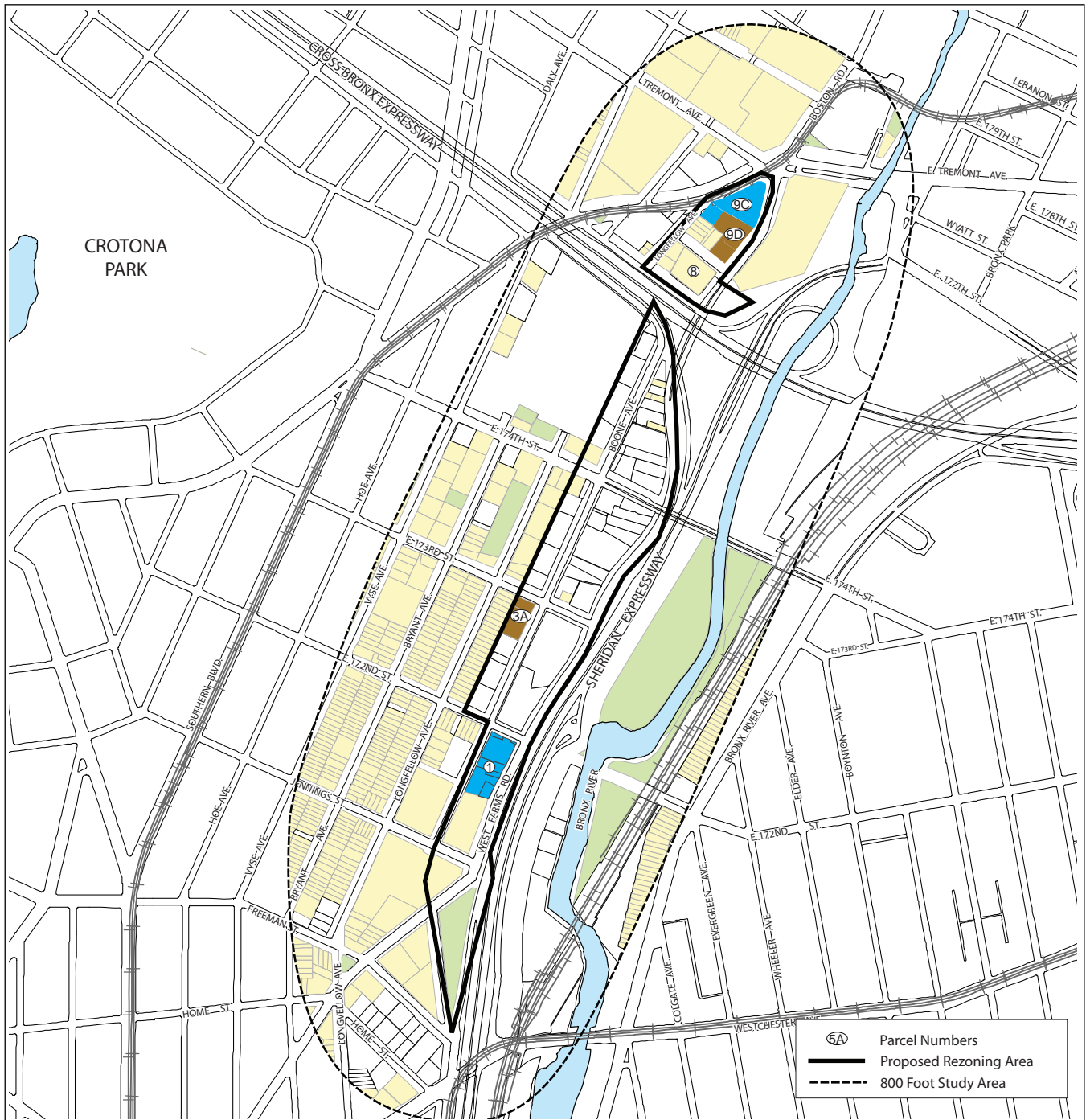
- | | | |
|--------------------------------|-------------------------|--------------------|
| Residential/Community Facility | Excavation | Utility Connection |
| Open Space | Foundation | Building Interior |
| Demolition | Building Superstructure | Building Exterior |

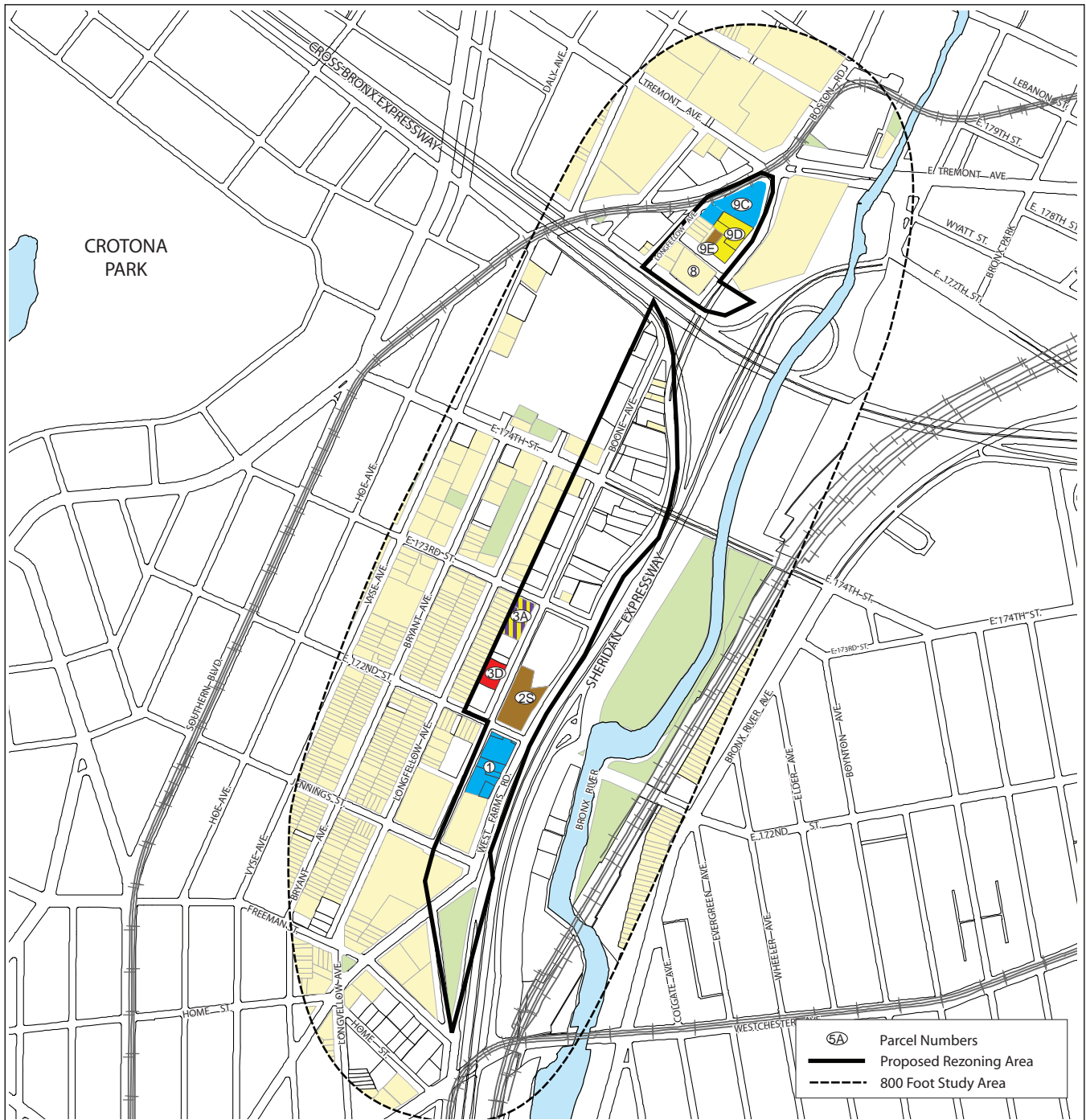


- Residential/Community Facility
- Excavation
- Utility Connection
- Open Space
- Foundation
- Building Interior
- Demolition
- Building Superstructure
- Building Exterior




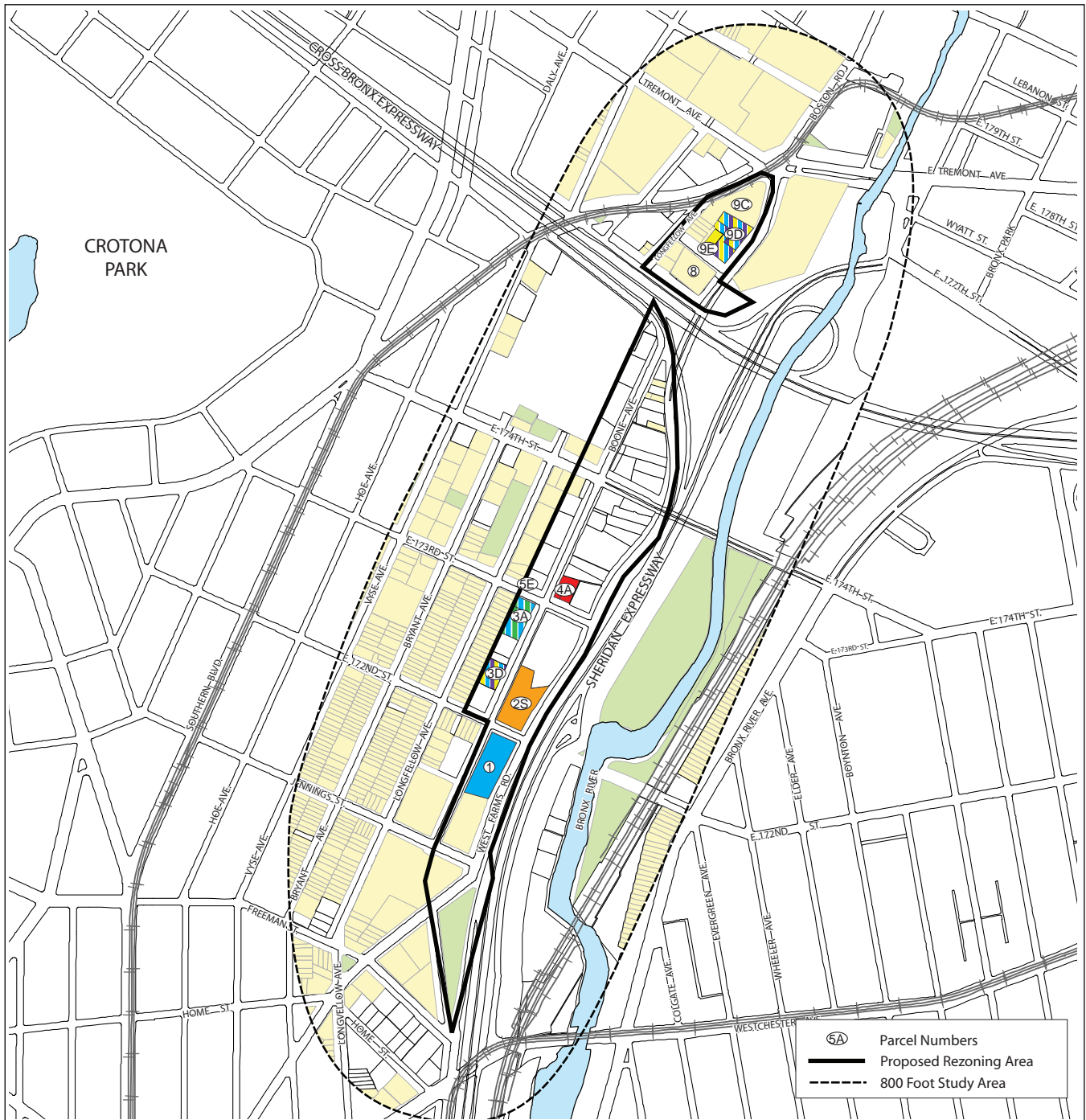
- | | | |
|--------------------------------|-------------------------|--------------------|
| Residential/Community Facility | Excavation | Utility Connection |
| Open Space | Foundation | Building Interior |
| Demolition | Building Superstructure | Building Exterior |


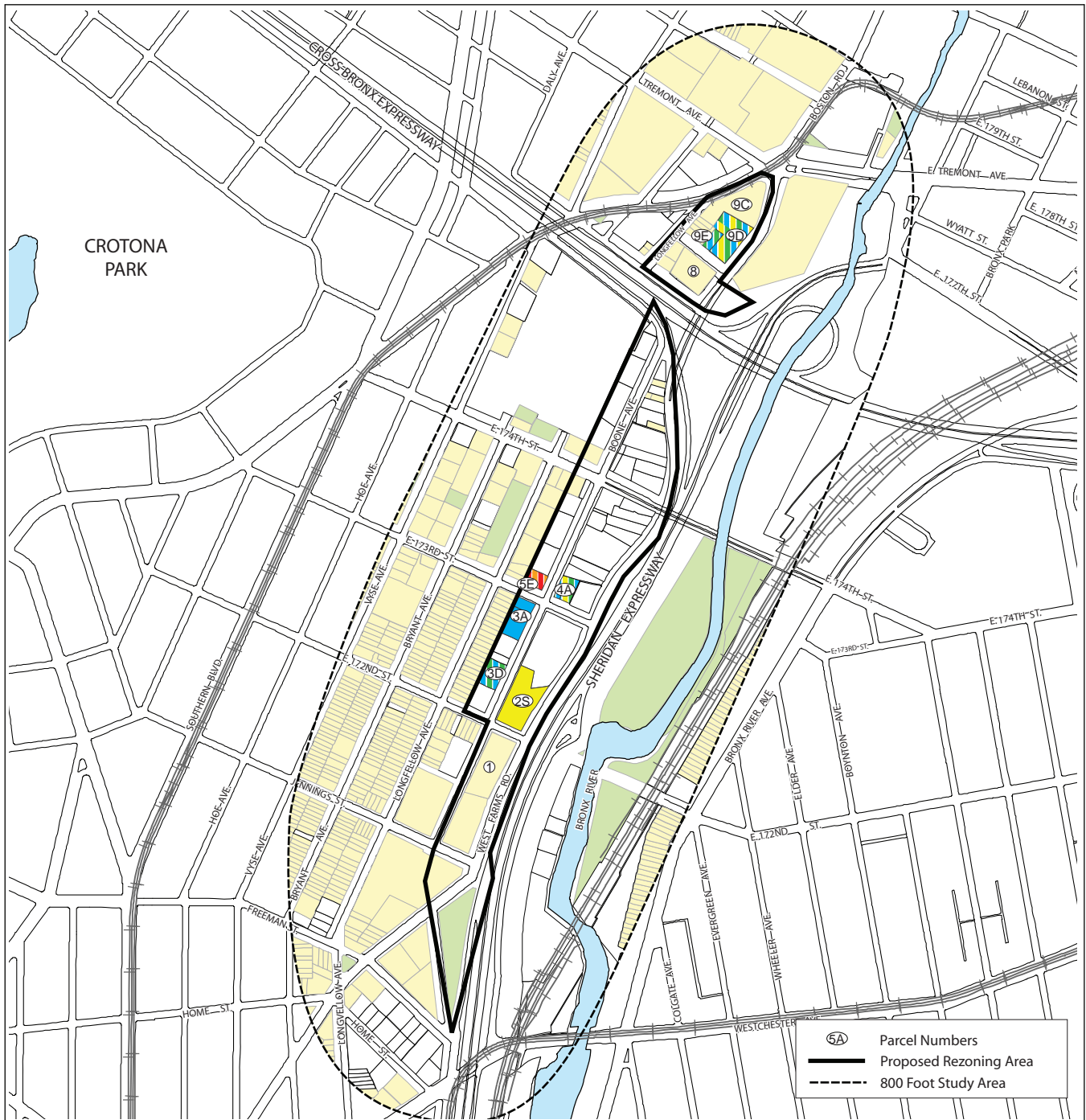


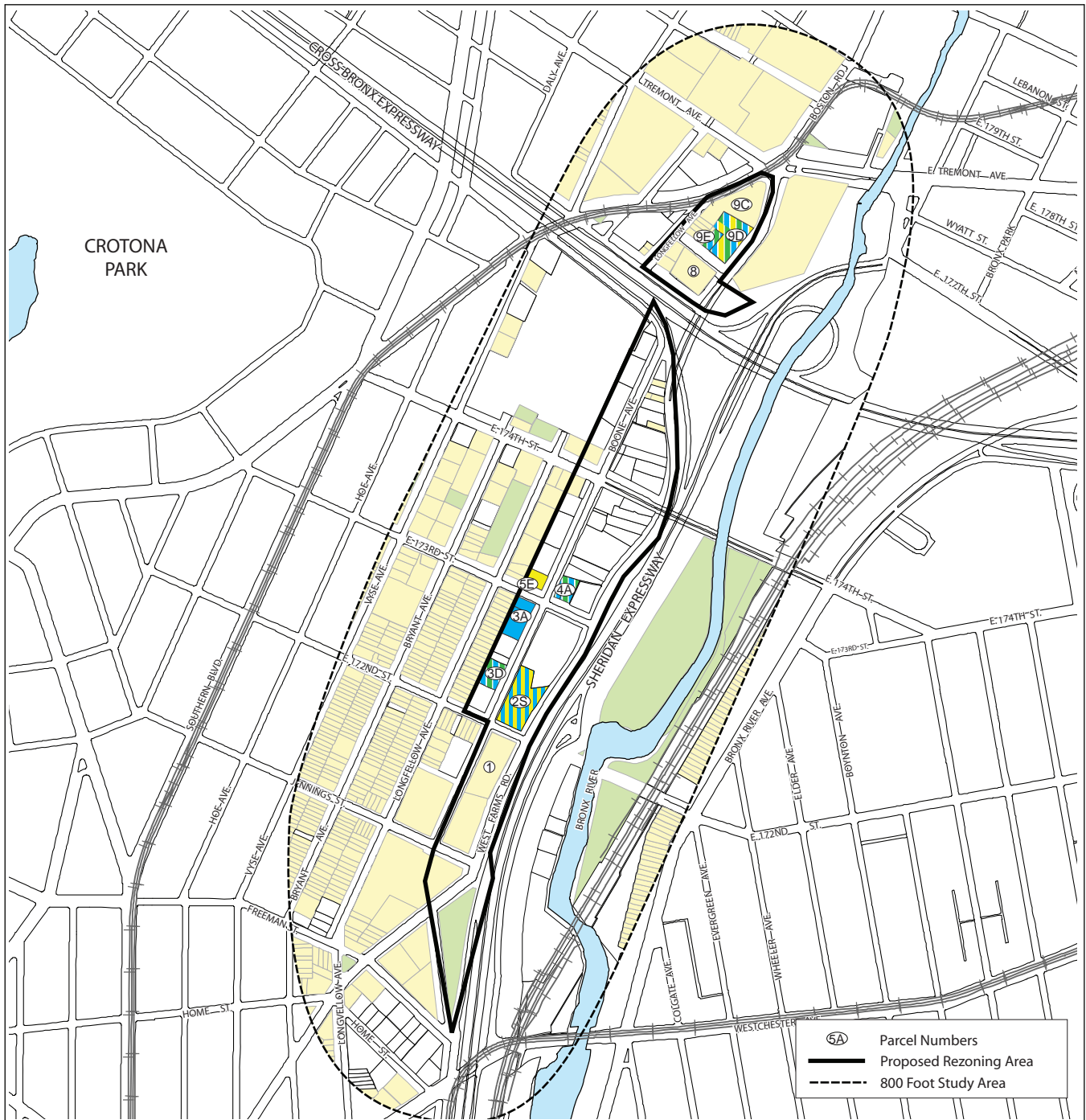


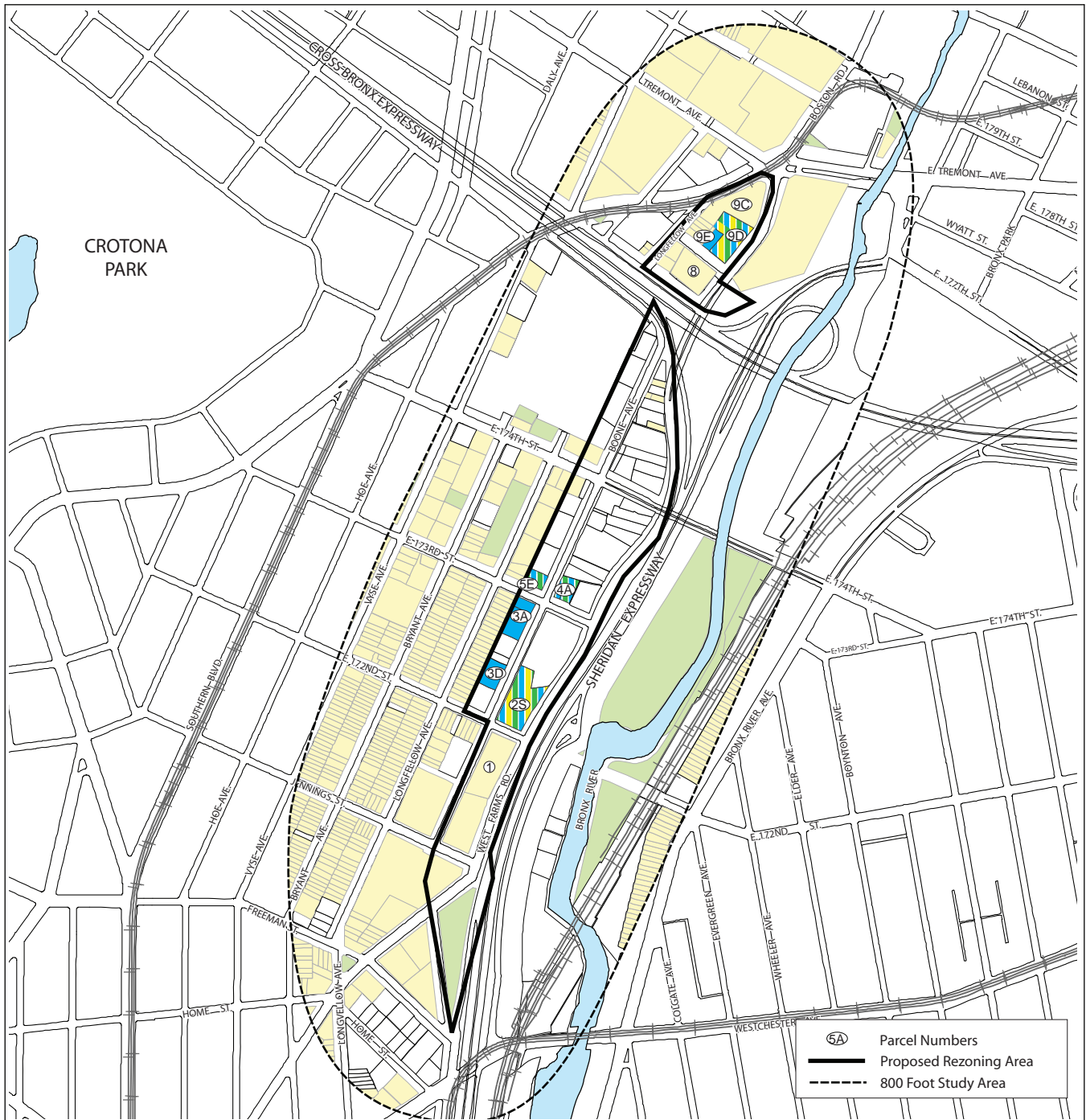
CROTONA PARK EAST / WEST FARMS ZONING MAP AMENDMENT

Bronx, New York



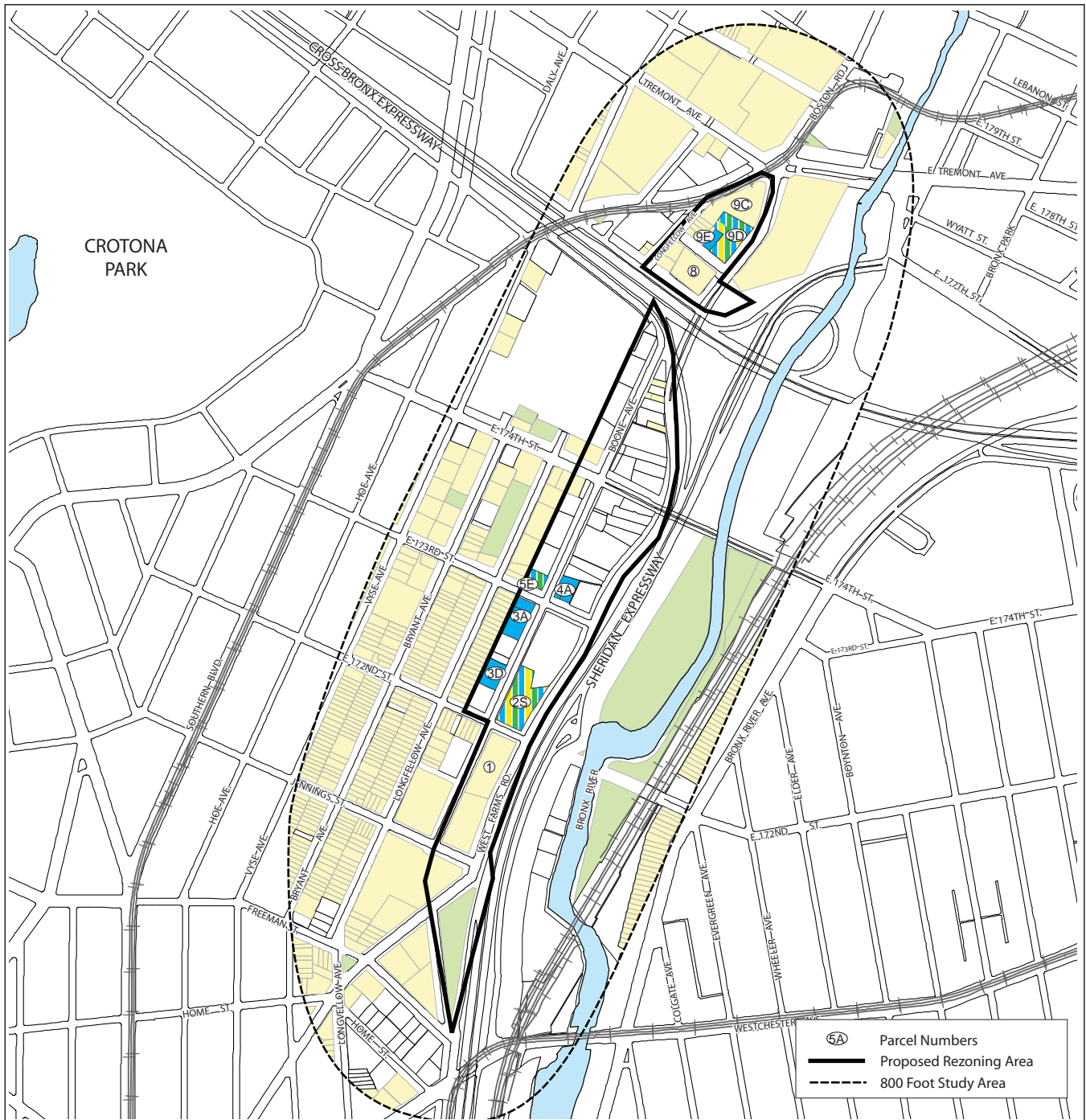






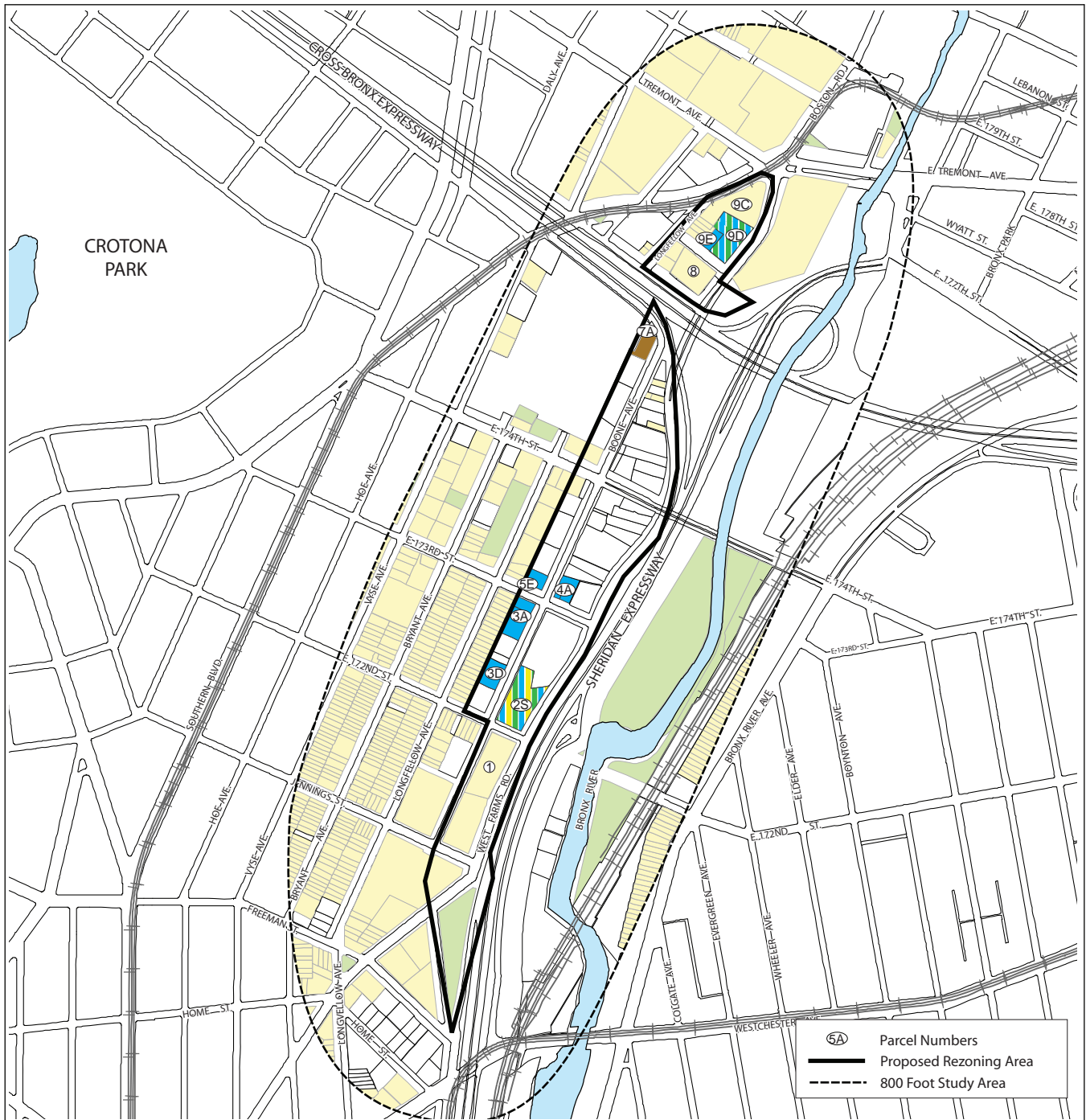
CROTONA PARK EAST / WEST FARMS ZONING MAP AMENDMENT

Bronx, New York



CROTONA PARK EAST / WEST FARMS ZONING MAP AMENDMENT

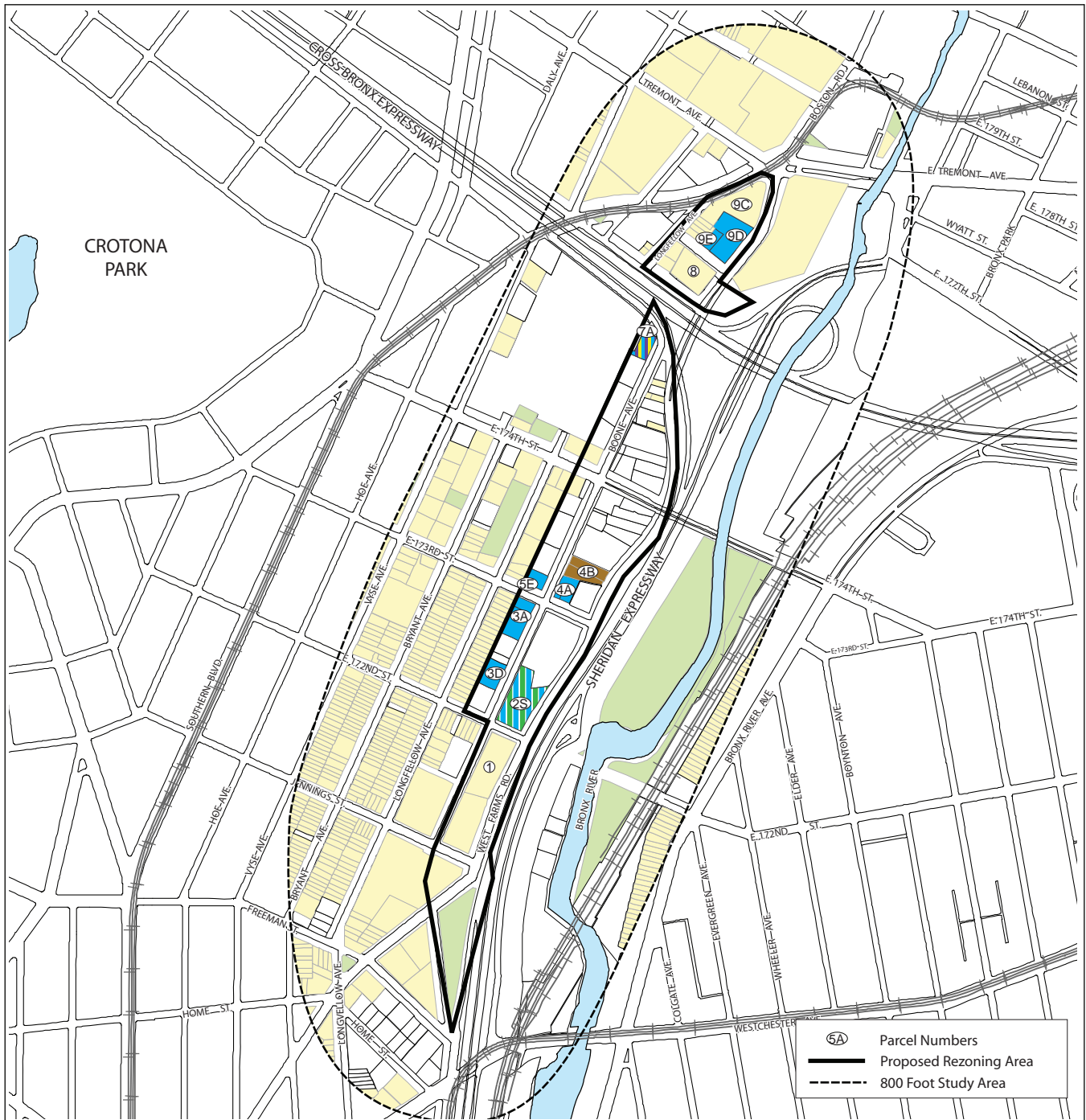
Bronx, New York


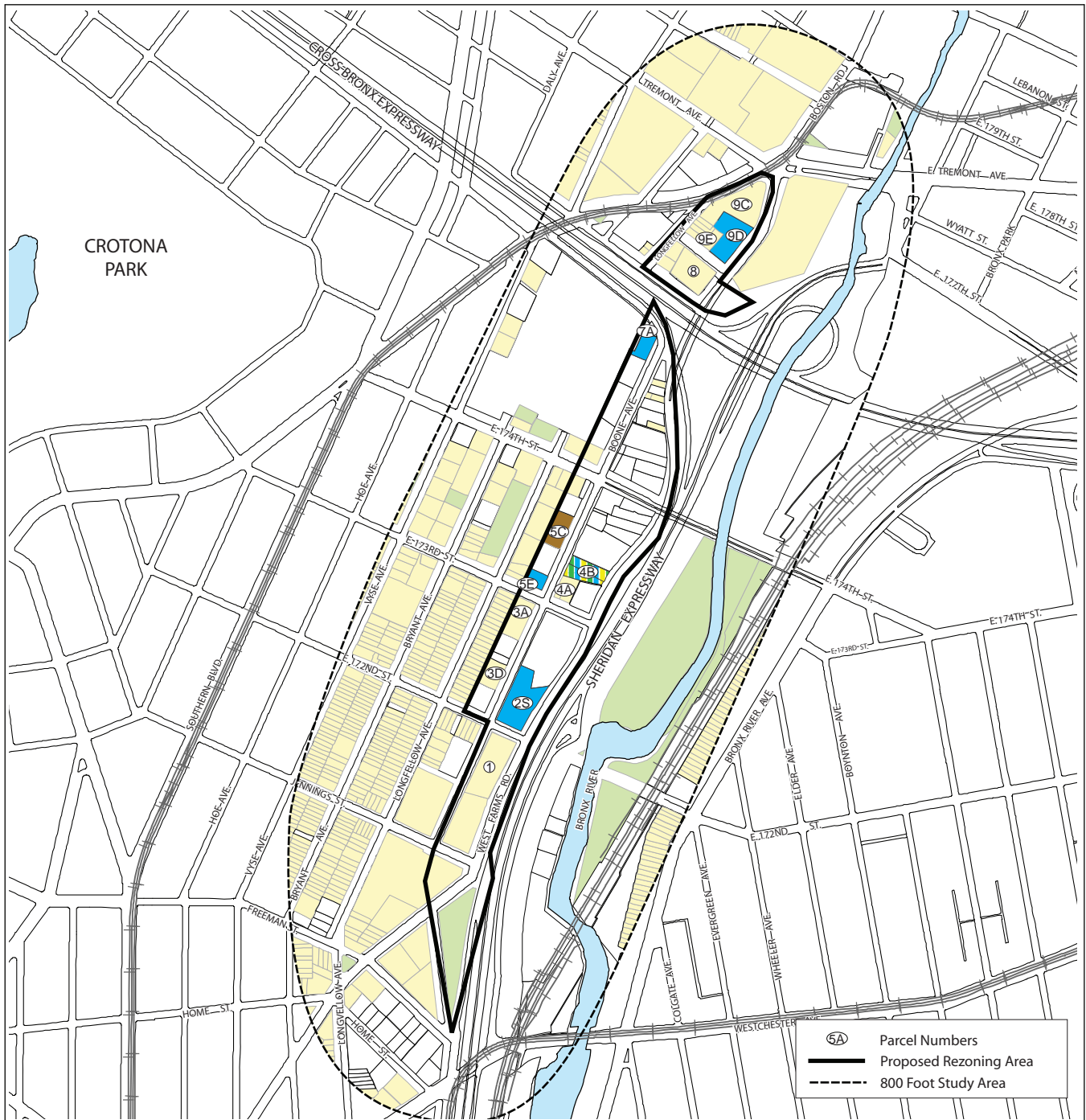


- | | | |
|--|---|--|
|  Residential/Community Facility |  Excavation |  Utility Connection |
|  Open Space |  Foundation |  Building Interior |
|  Demolition |  Building Superstructure |  Building Exterior |

CROTONA PARK EAST / WEST FARMS ZONING MAP AMENDMENT

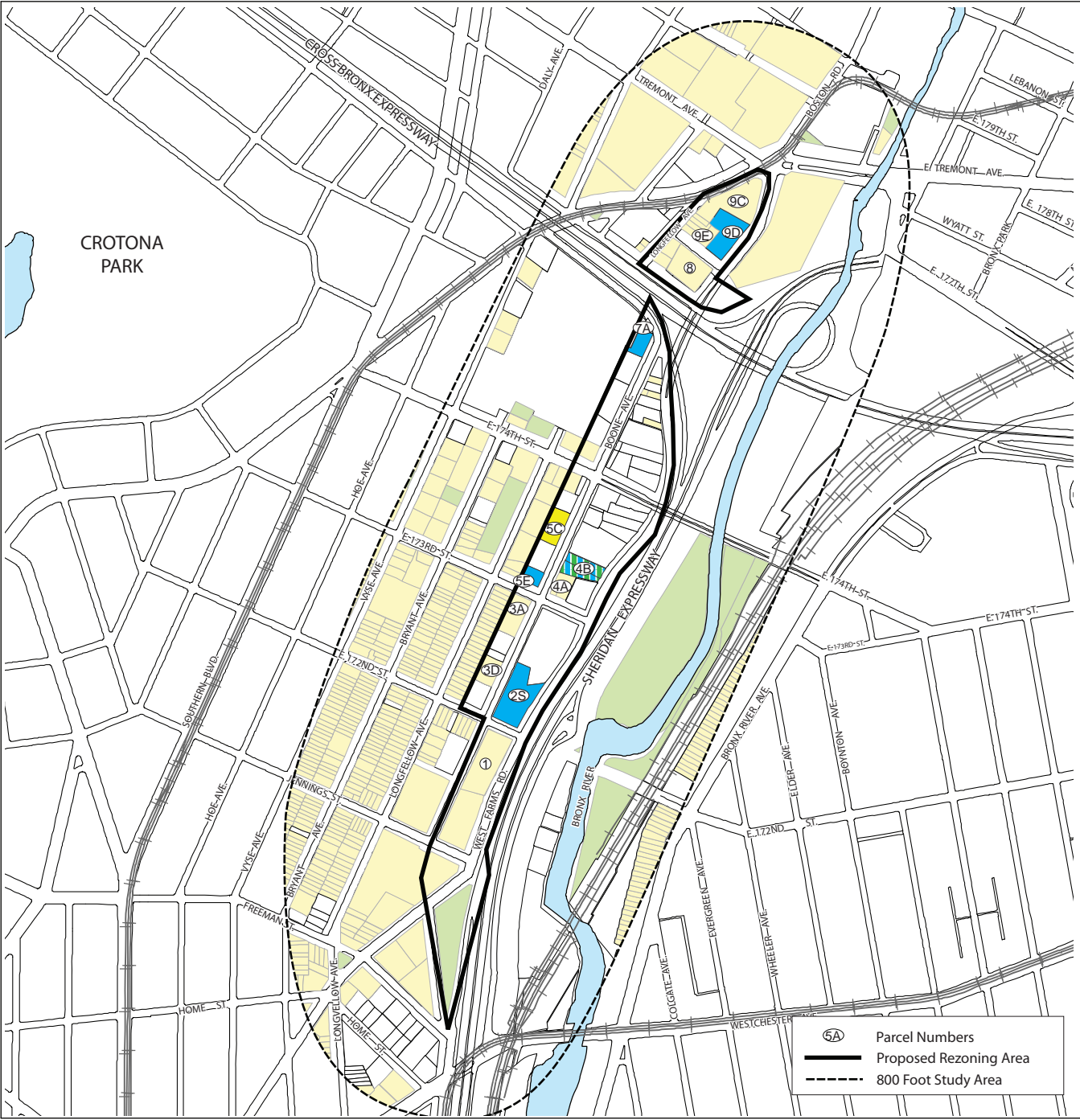
Bronx, New York





CROTONA PARK EAST / WEST FARMS ZONING MAP AMENDMENT

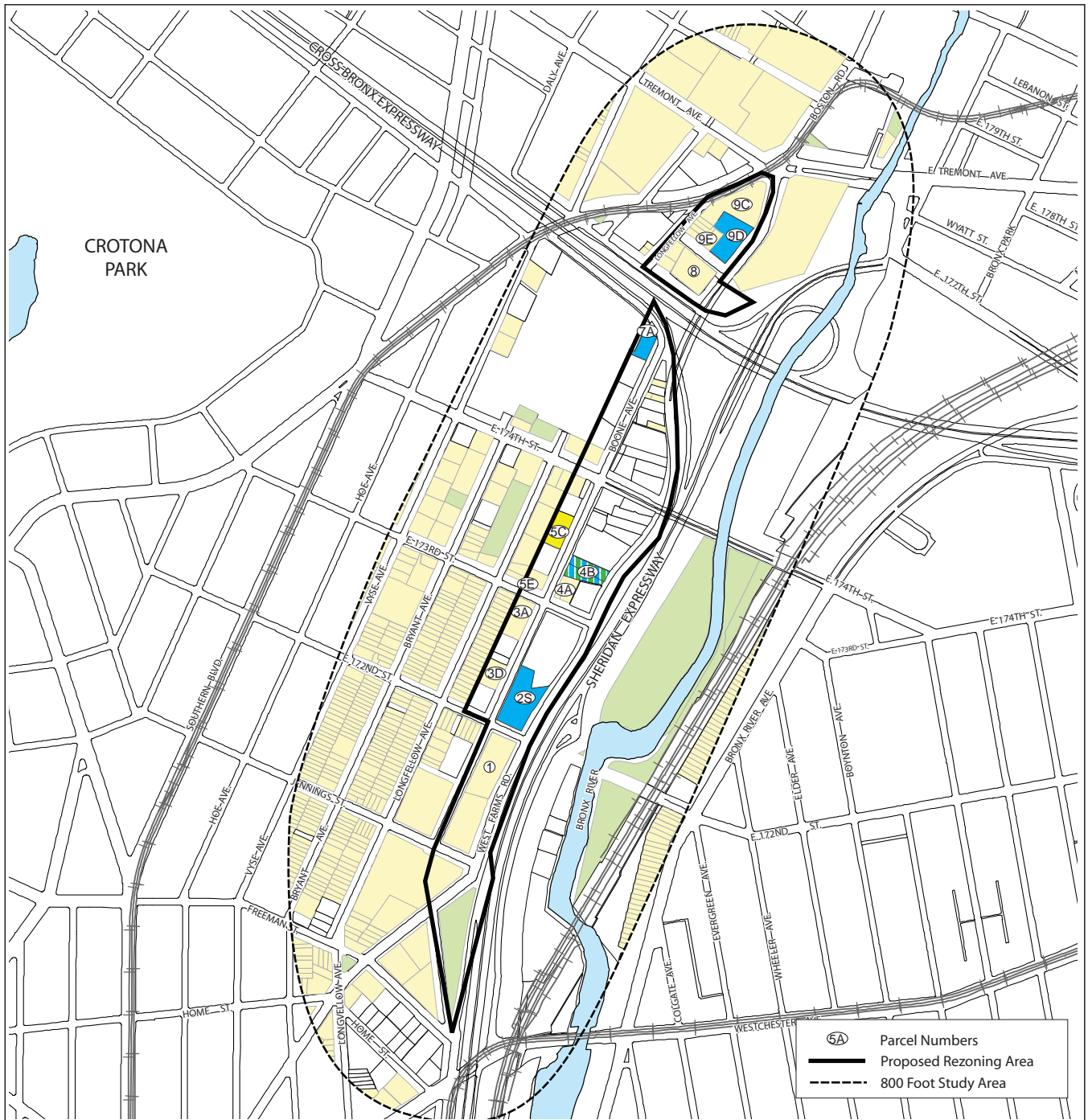
Bronx, New York



- | | | |
|--------------------------------|-------------------------|--------------------|
| Residential/Community Facility | Excavation | Utility Connection |
| Open Space | Foundation | Building Interior |
| Demolition | Building Superstructure | Building Exterior |

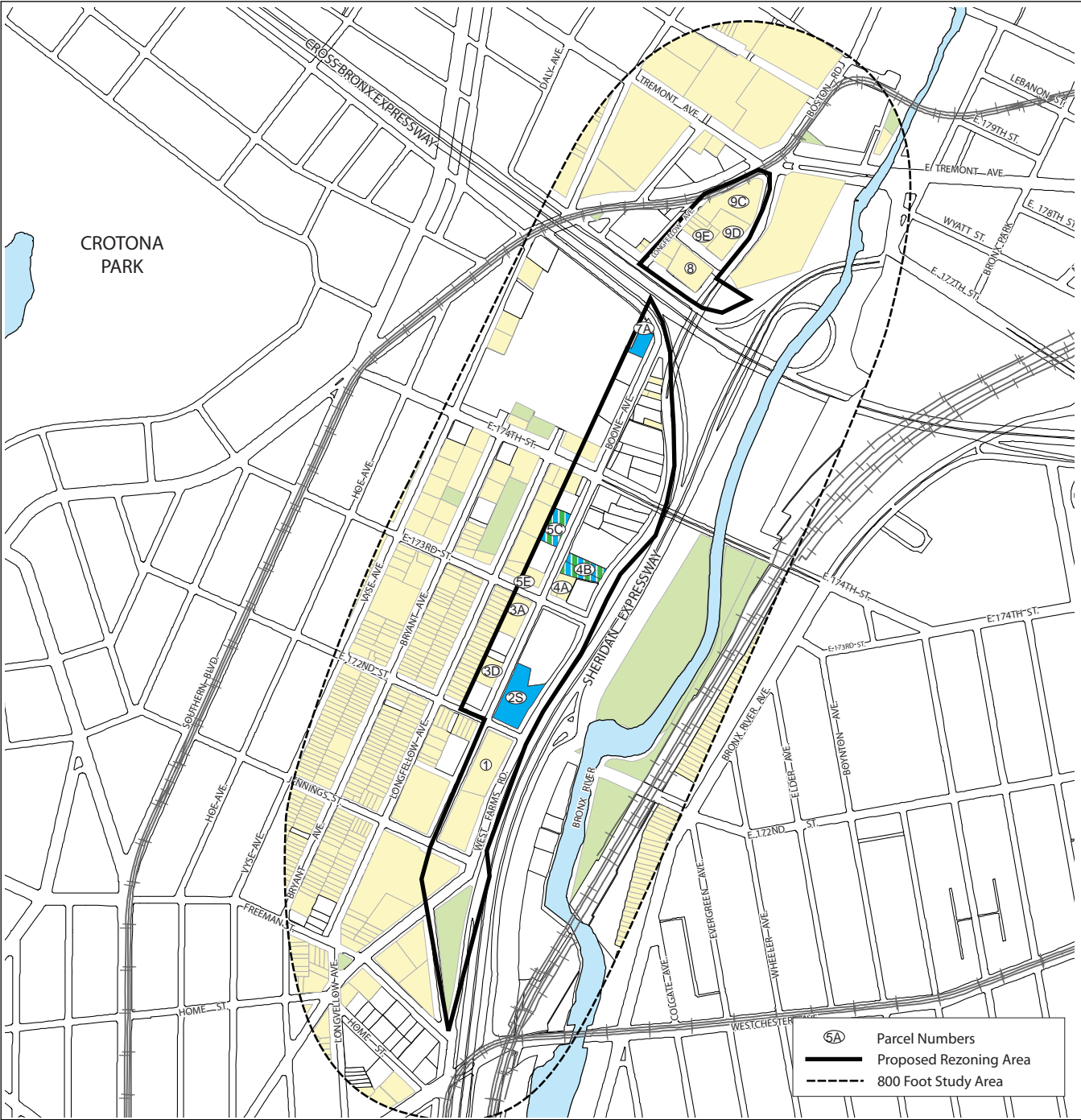
CROTONA PARK EAST / WEST FARMS ZONING MAP AMENDMENT

Bronx, New York



5A Parcel Numbers
 Proposed Rezoning Area
 800 Foot Study Area

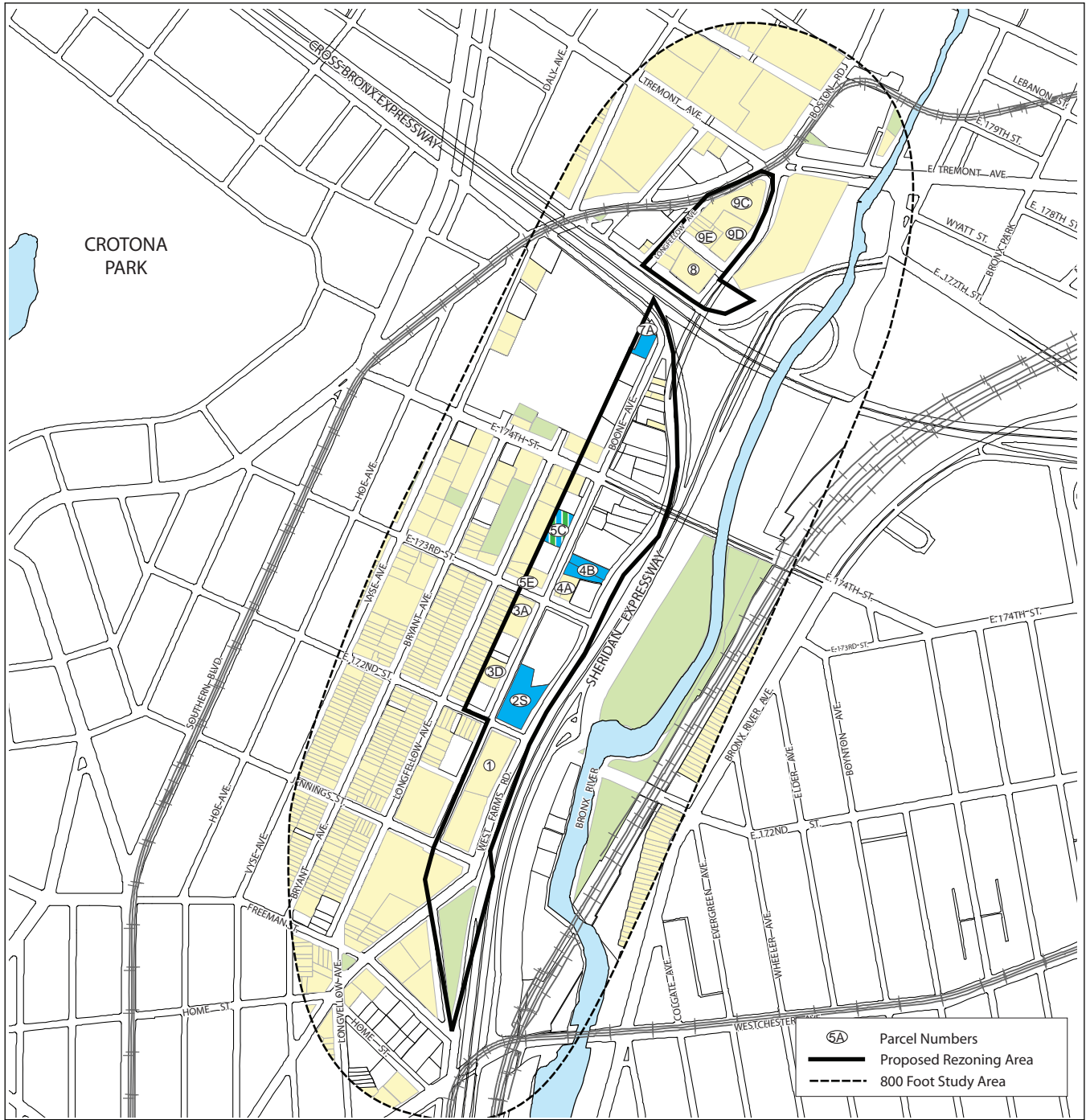
- | | | |
|--|---|--|
| Residential/Community Facility | Excavation | Utility Connection |
| Open Space | Foundation | Building Interior |
| Demolition | Building Superstructure | Building Exterior |



- | | | |
|--|---|--|
|  Residential/Community Facility |  Excavation |  Utility Connection |
|  Open Space |  Foundation |  Building Interior |
|  Demolition |  Building Superstructure |  Building Exterior |

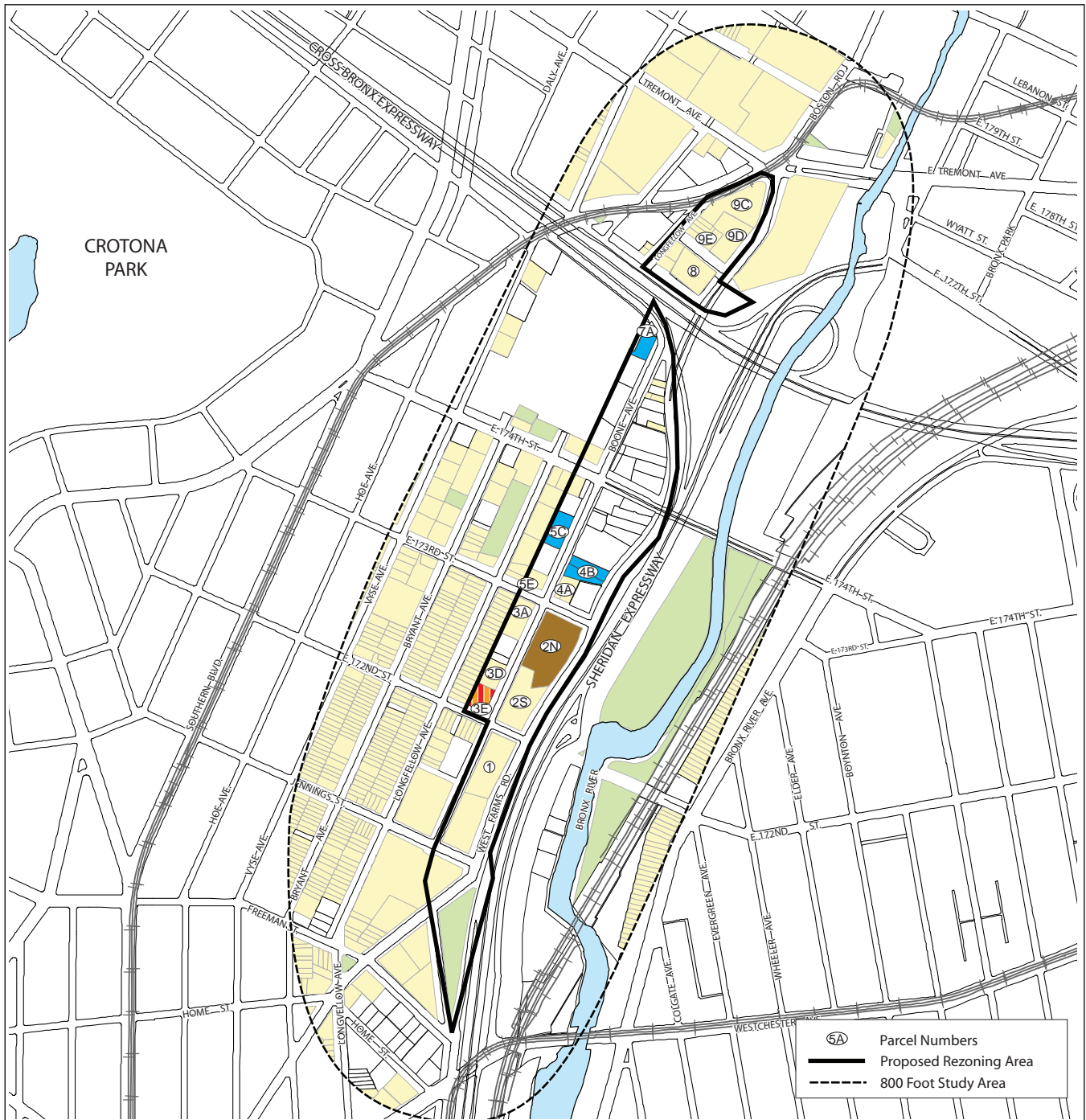
CROTONA PARK EAST / WEST FARMS ZONING MAP AMENDMENT

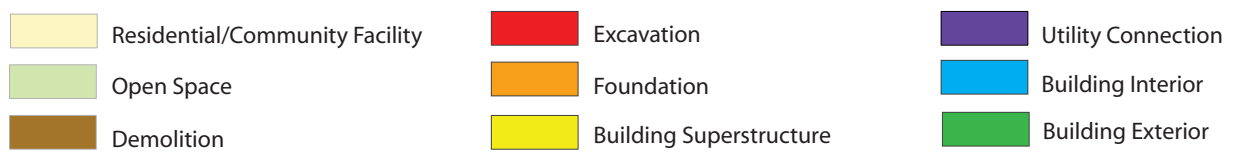
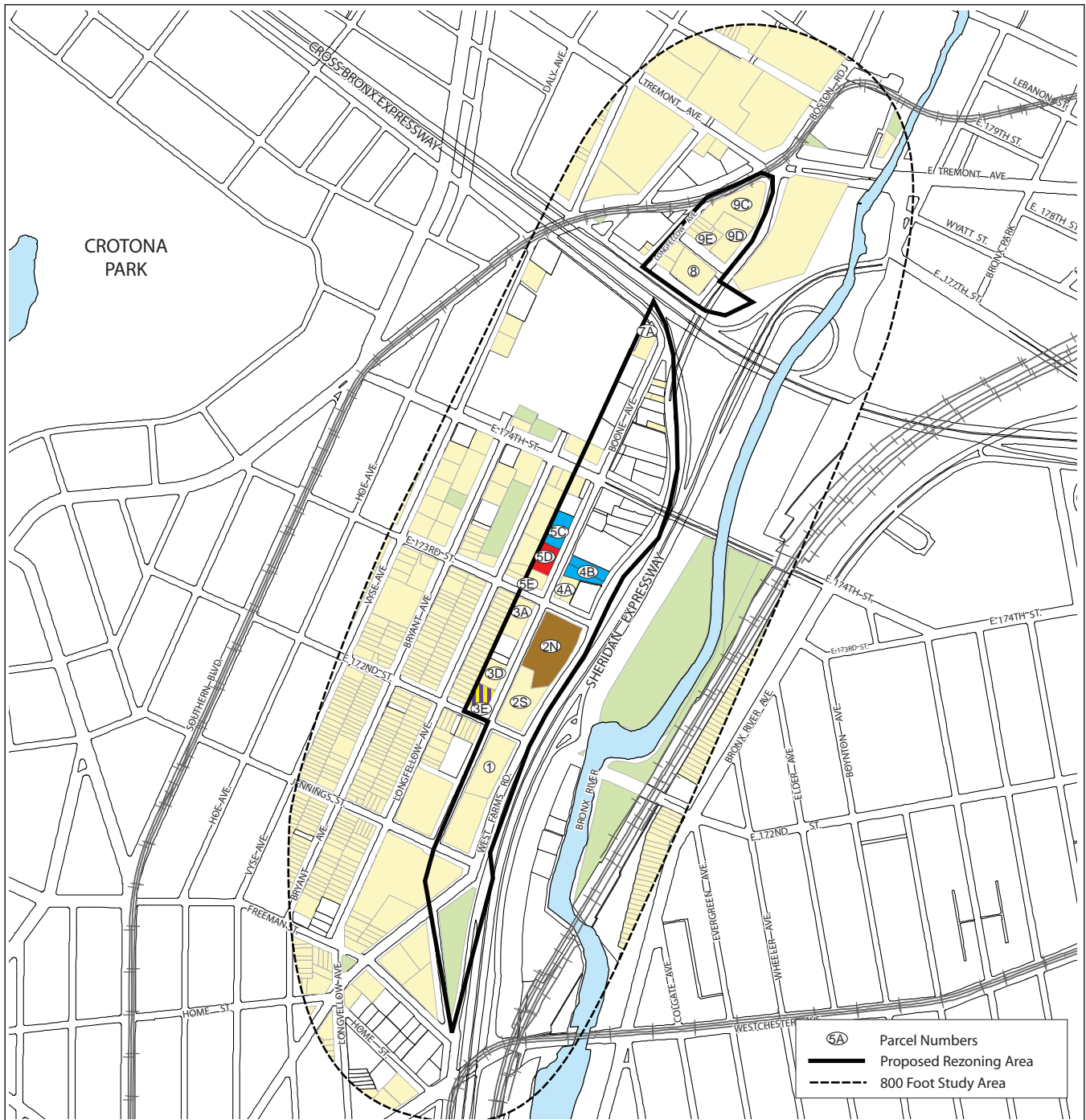
Bronx, New York

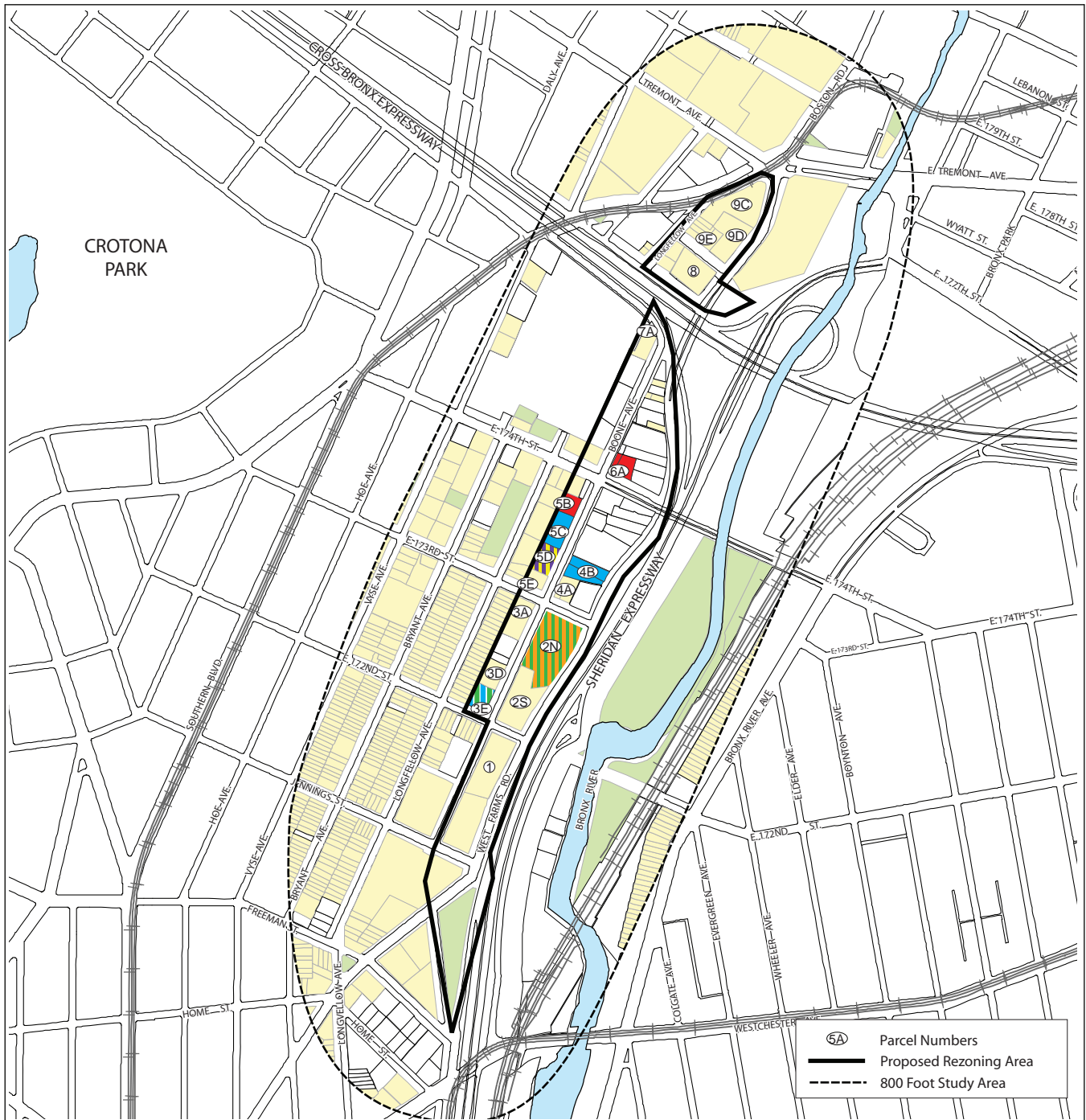


5A Parcel Numbers
 Proposed Rezoning Area
 800 Foot Study Area

- | | | |
|--|---|--|
| Residential/Community Facility | Excavation | Utility Connection |
| Open Space | Foundation | Building Interior |
| Demolition | Building Superstructure | Building Exterior |



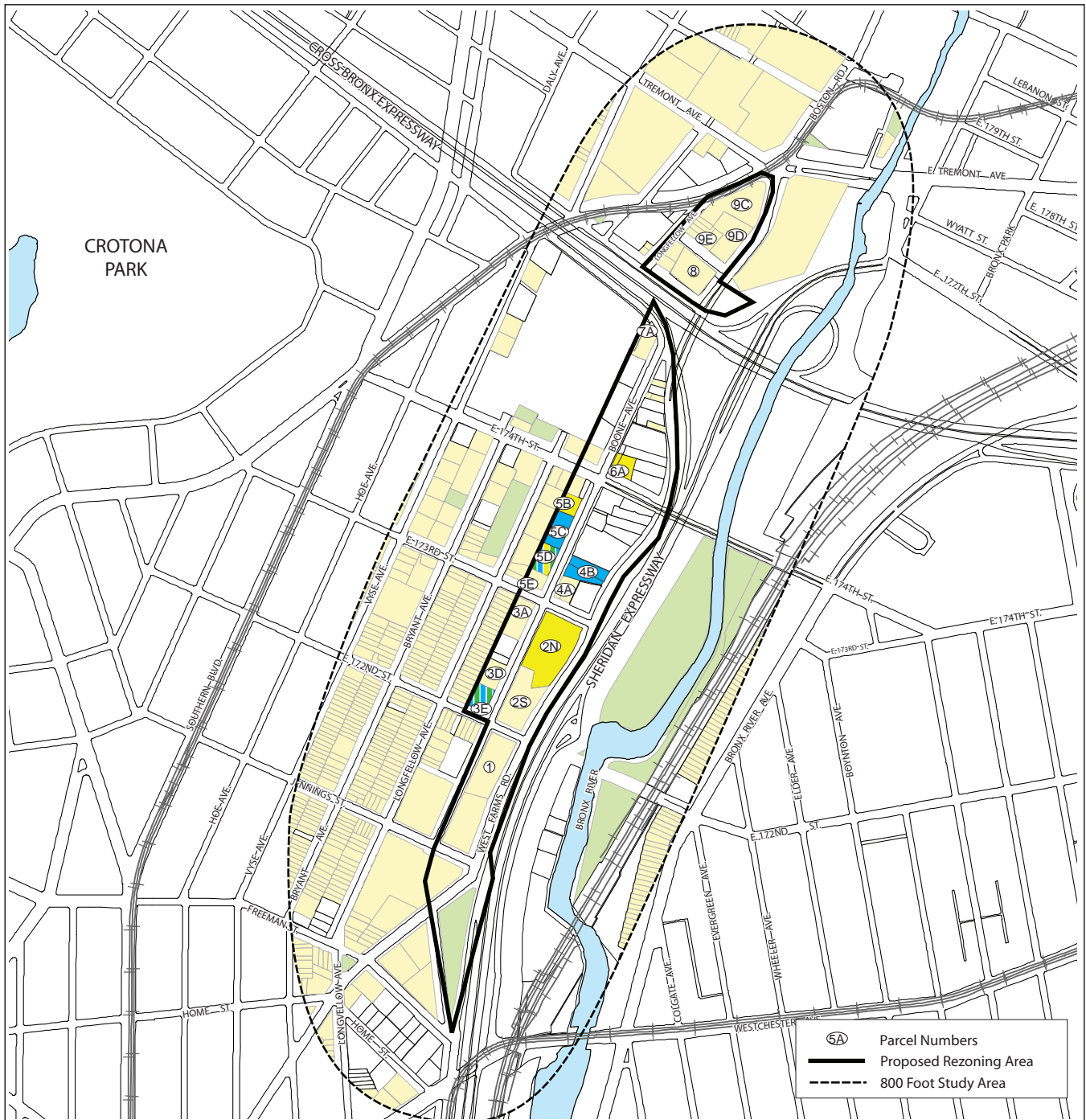


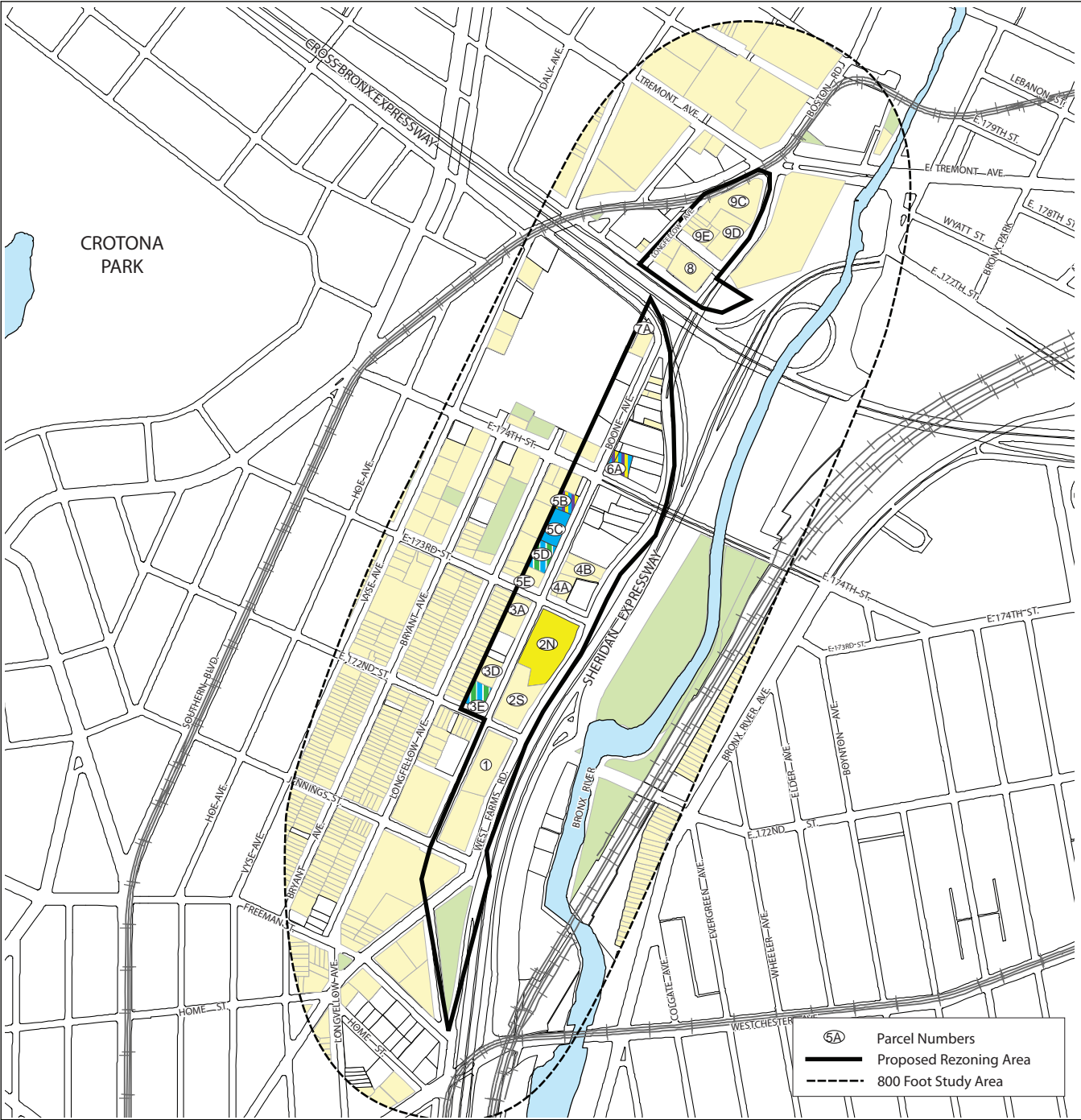


- | | | |
|--|---|--|
| Residential/Community Facility | Excavation | Utility Connection |
| Open Space | Foundation | Building Interior |
| Demolition | Building Superstructure | Building Exterior |

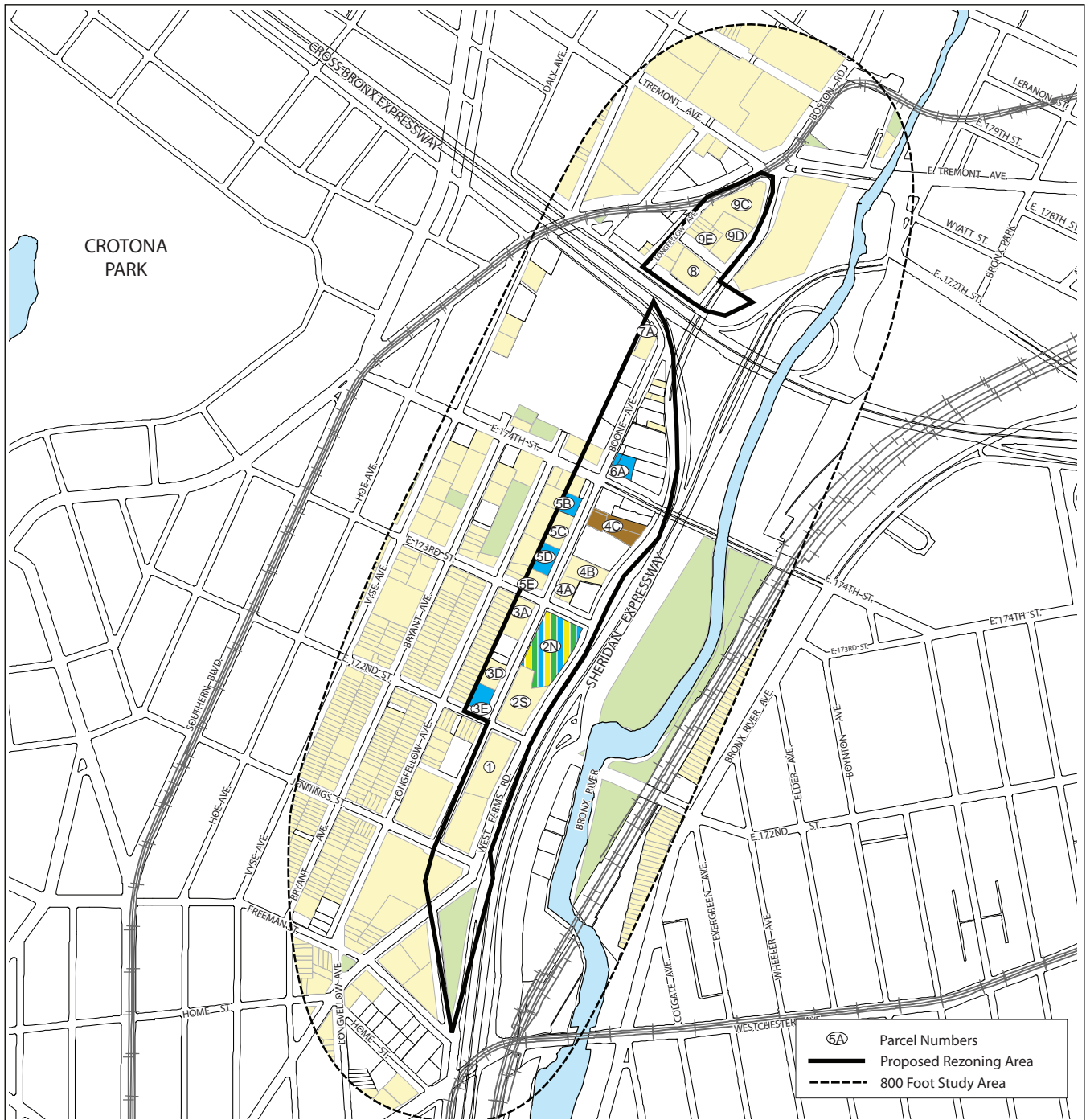
CROTONA PARK EAST / WEST FARMS ZONING MAP AMENDMENT

Bronx, New York



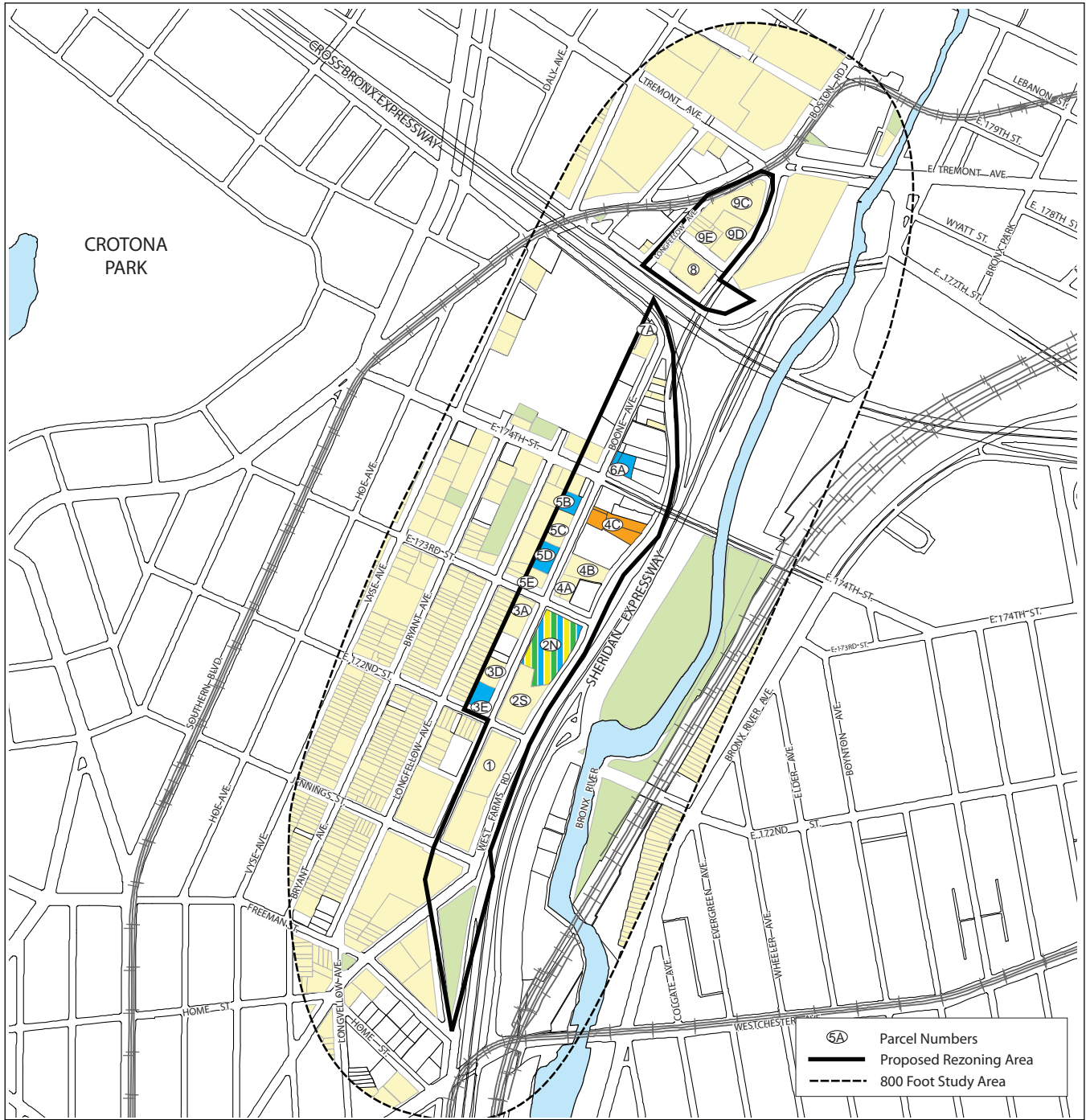


- | | | |
|--|---|--|
| Residential/Community Facility | Excavation | Utility Connection |
| Open Space | Foundation | Building Interior |
| Demolition | Building Superstructure | Building Exterior |



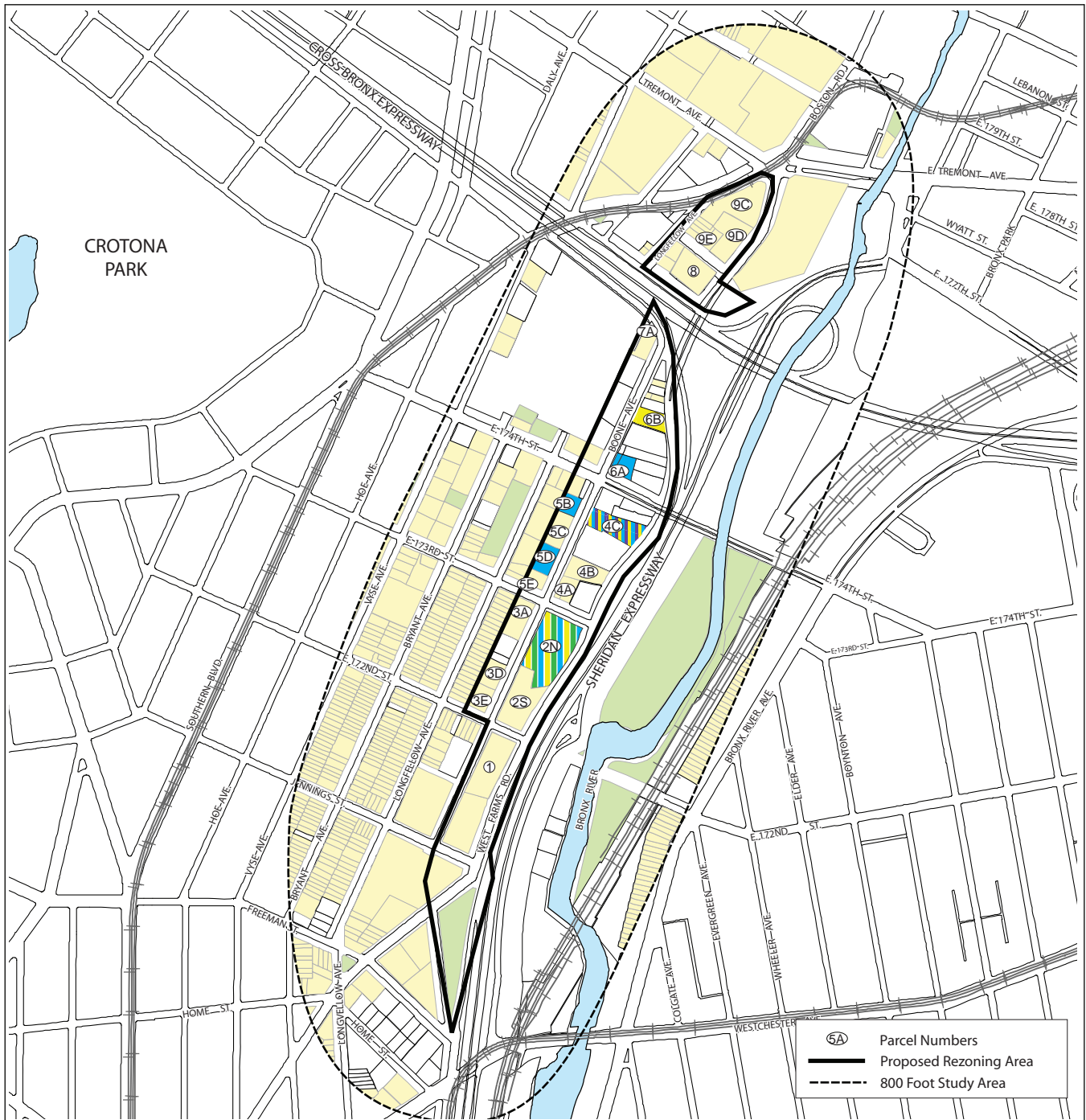
5A Parcel Numbers
 Proposed Rezoning Area
 800 Foot Study Area

- | | | |
|--|---|--|
| Residential/Community Facility | Excavation | Utility Connection |
| Open Space | Foundation | Building Interior |
| Demolition | Building Superstructure | Building Exterior |



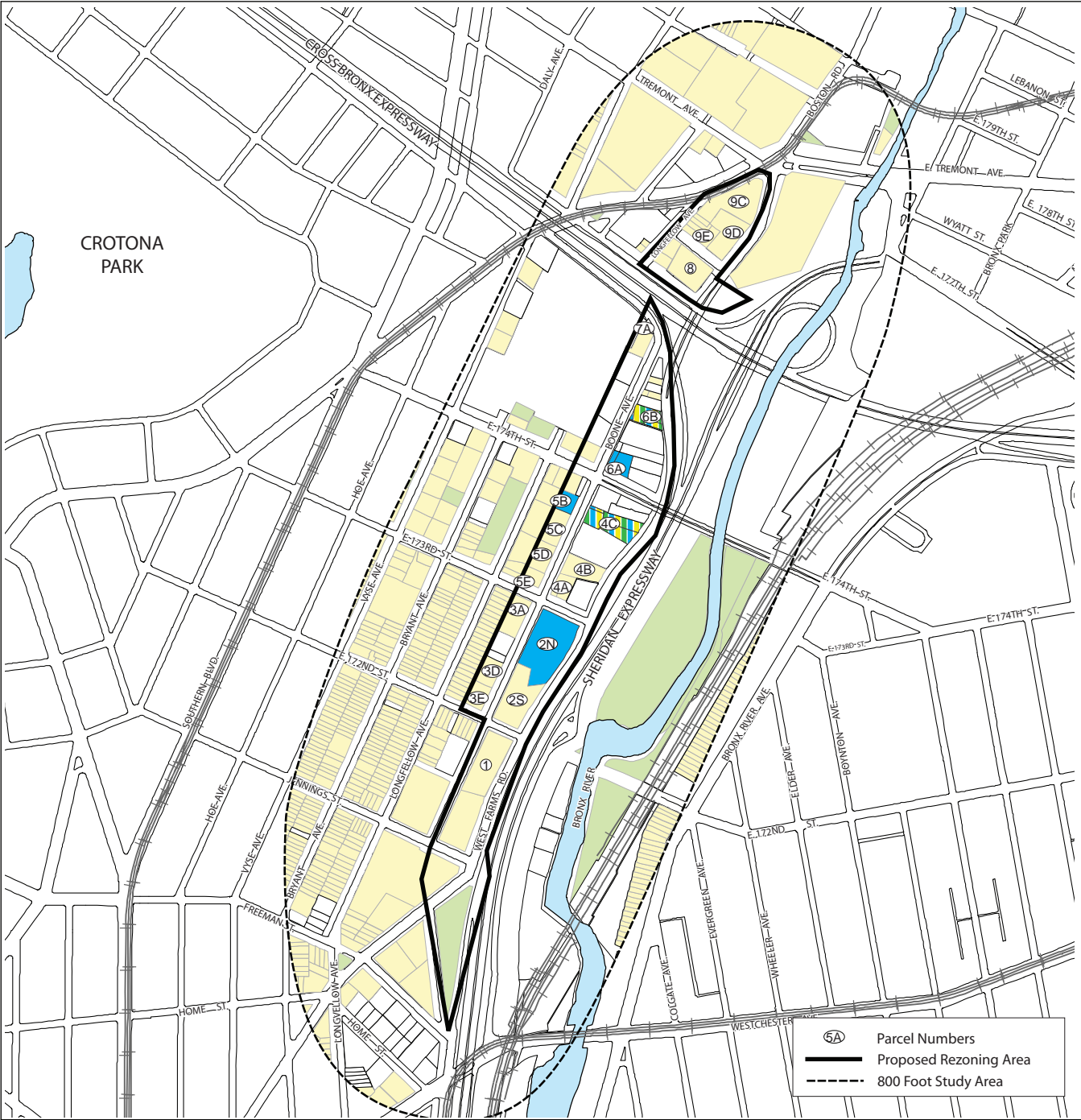
5A Parcel Numbers
 Proposed Rezoning Area
 800 Foot Study Area

- | | | |
|--|---|--|
| Residential/Community Facility | Excavation | Utility Connection |
| Open Space | Foundation | Building Interior |
| Demolition | Building Superstructure | Building Exterior |



6A Parcel Numbers
 Proposed Rezoning Area
 800 Foot Study Area

- | | | |
|--|---|--|
| Residential/Community Facility | Excavation | Utility Connection |
| Open Space | Foundation | Building Interior |
| Demolition | Building Superstructure | Building Exterior |

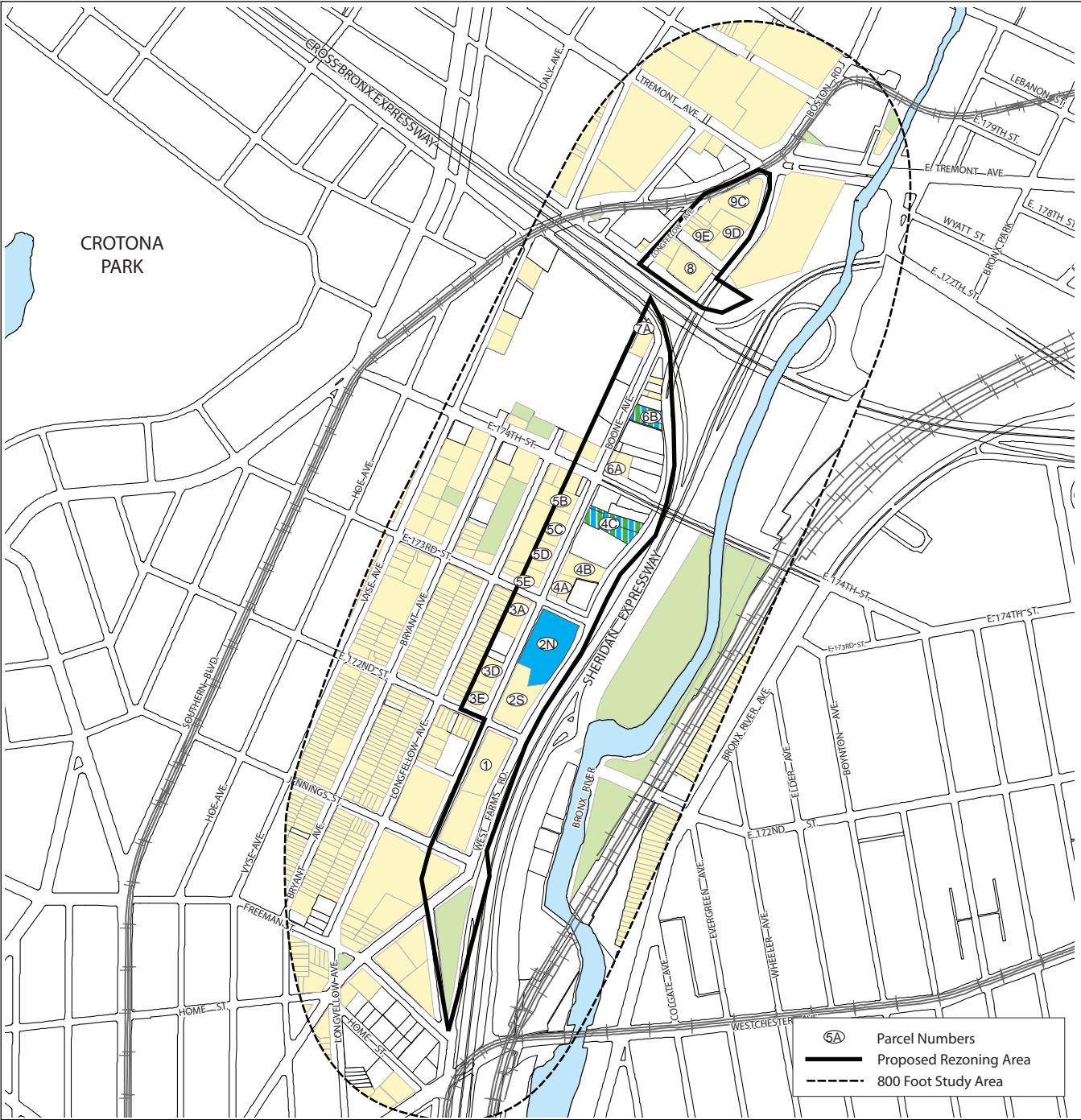


6A Parcel Numbers
 — Proposed Rezoning Area
 - - - 800 Foot Study Area

- | | | |
|--|---|--|
| Residential/Community Facility | Excavation | Utility Connection |
| Open Space | Foundation | Building Interior |
| Demolition | Building Superstructure | Building Exterior |

CROTONA PARK EAST / WEST FARMS ZONING MAP AMENDMENT

Bronx, New York

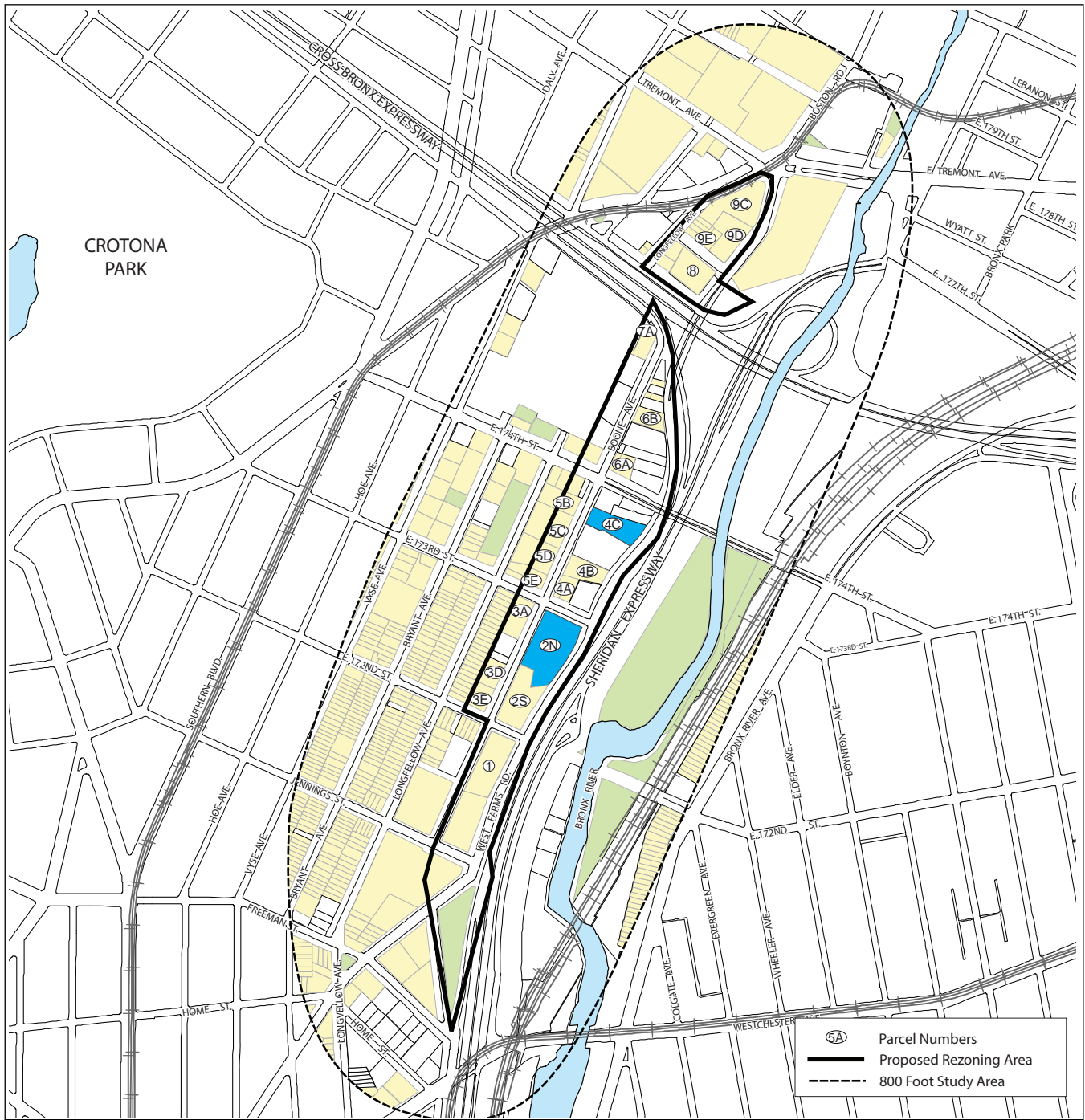


5A Parcel Numbers
 — Proposed Rezoning Area
 - - - 800 Foot Study Area

- | | | |
|--|---|--|
| Residential/Community Facility | Excavation | Utility Connection |
| Open Space | Foundation | Building Interior |
| Demolition | Building Superstructure | Building Exterior |

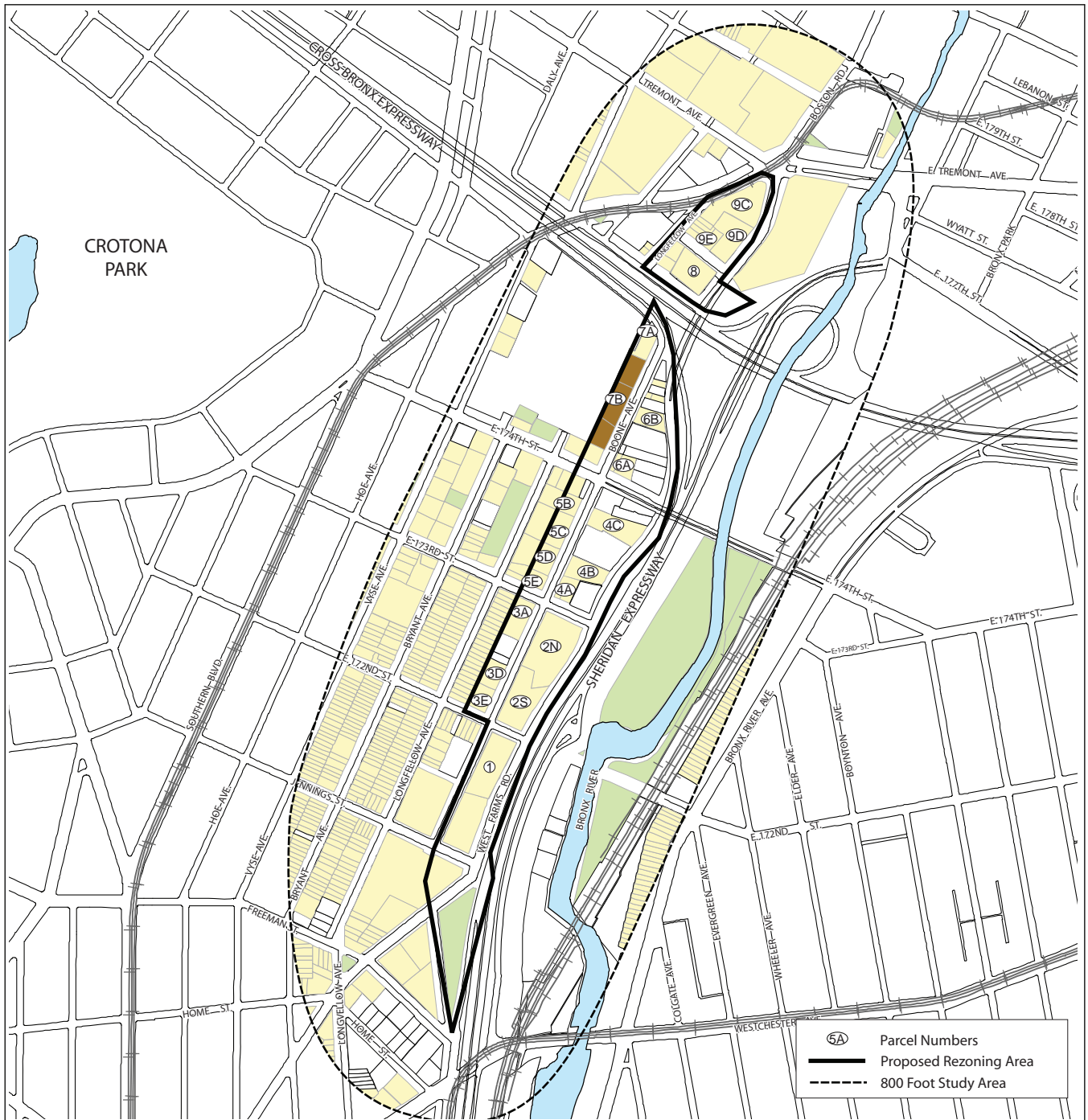
CROTONA PARK EAST / WEST FARMS ZONING MAP AMENDMENT

Bronx, New York




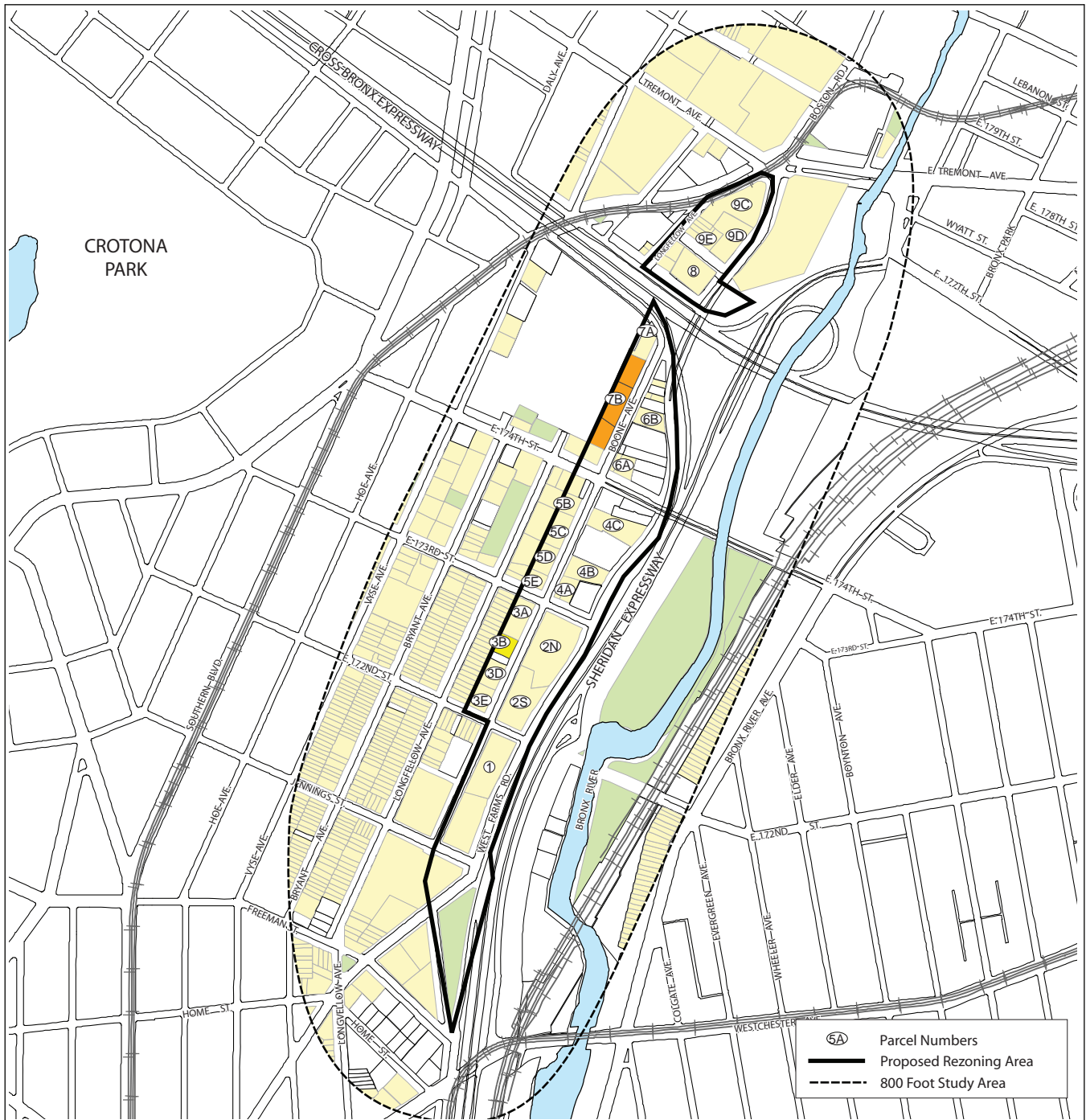
5A Parcel Numbers
 Proposed Rezoning Area
 800 Foot Study Area

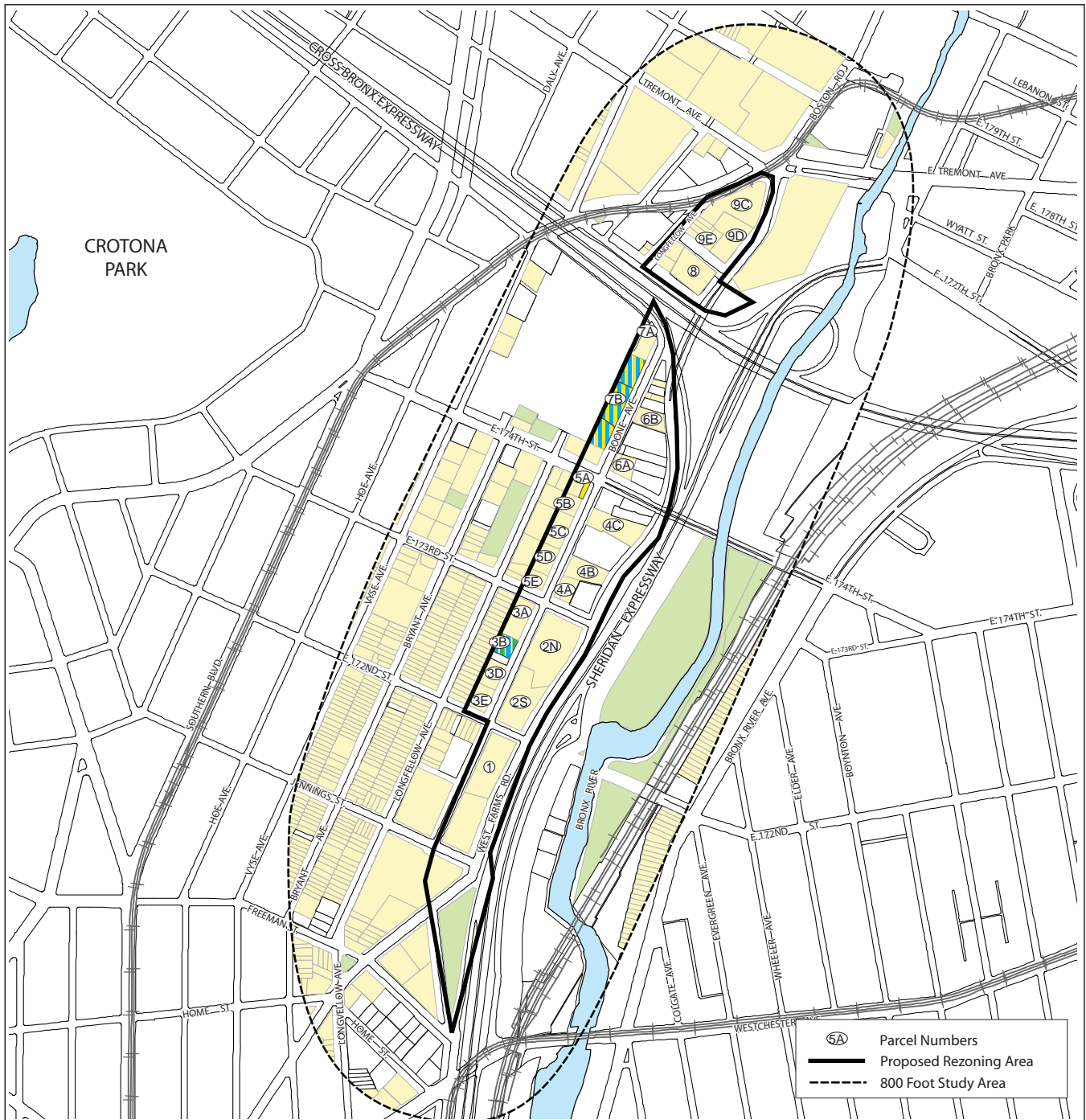
- | | | |
|--|---|--|
| Residential/Community Facility | Excavation | Utility Connection |
| Open Space | Foundation | Building Interior |
| Demolition | Building Superstructure | Building Exterior |



6A Parcel Numbers
 Proposed Rezoning Area
 800 Foot Study Area

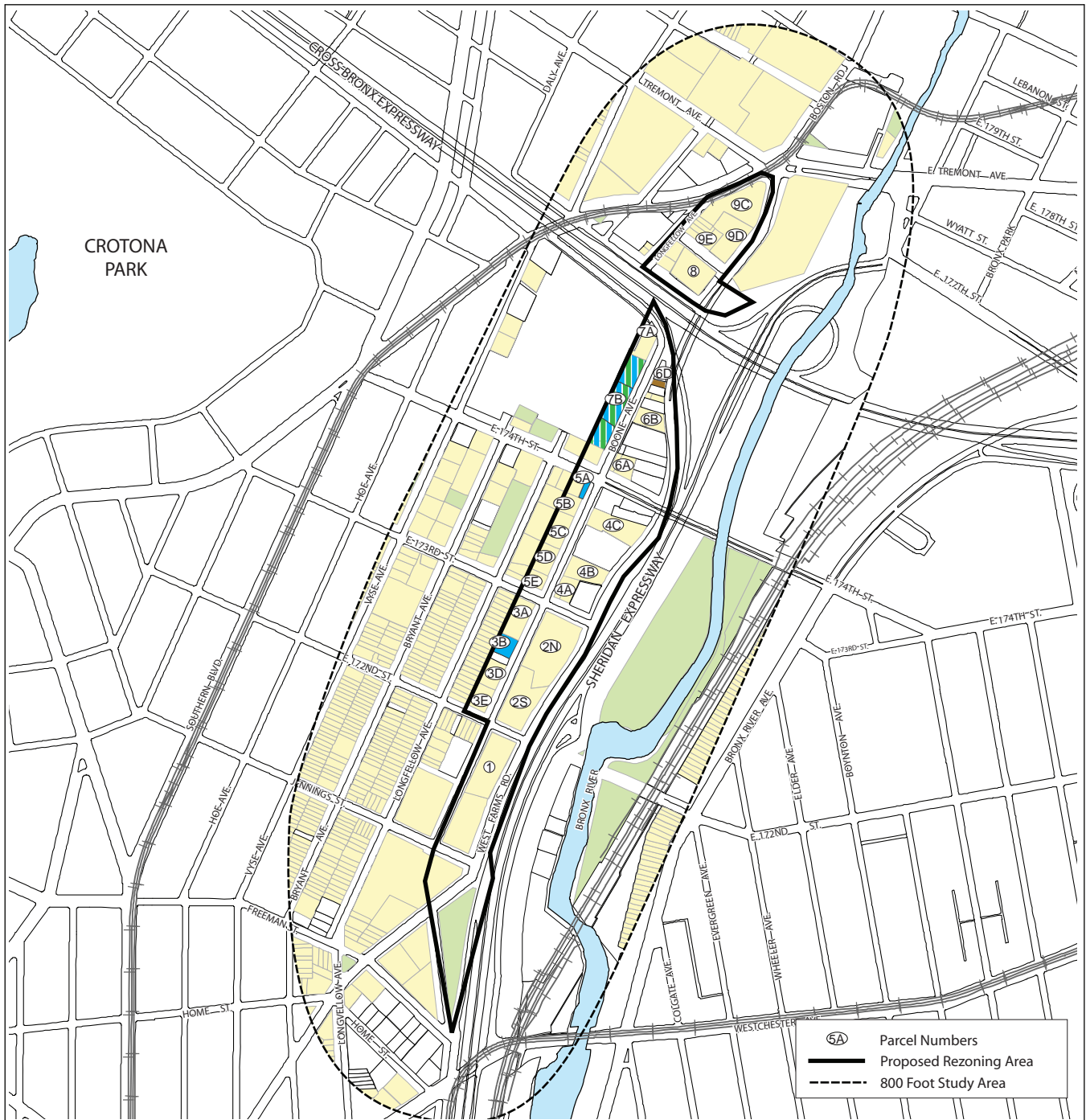
- | | | |
|--|---|--|
| Residential/Community Facility | Excavation | Utility Connection |
| Open Space | Foundation | Building Interior |
| Demolition | Building Superstructure | Building Exterior |





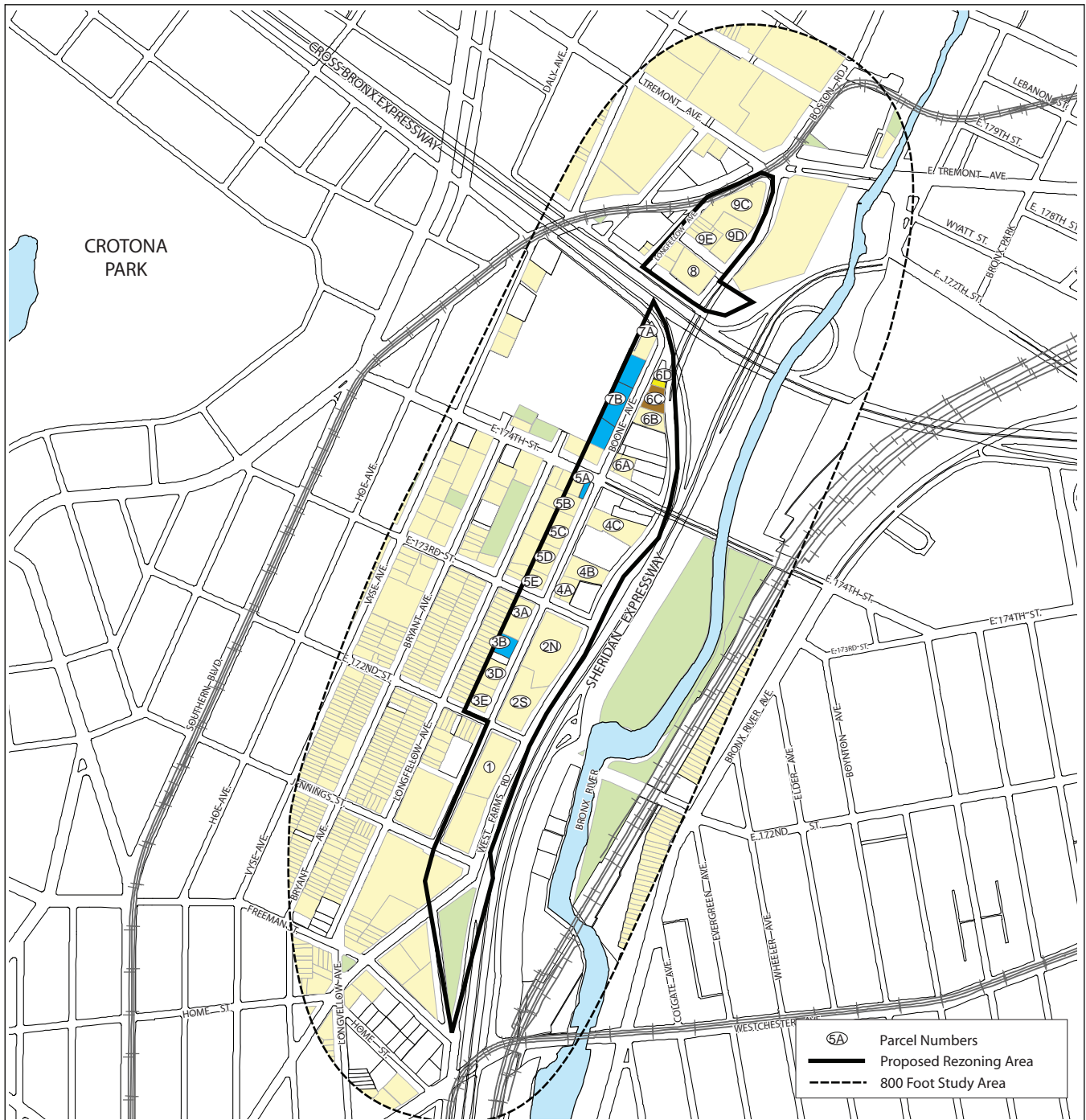
5A Parcel Numbers
 Proposed Rezoning Area
 800 Foot Study Area

- | | | |
|--|---|--|
| Residential/Community Facility | Excavation | Utility Connection |
| Open Space | Foundation | Building Interior |
| Demolition | Building Superstructure | Building Exterior |



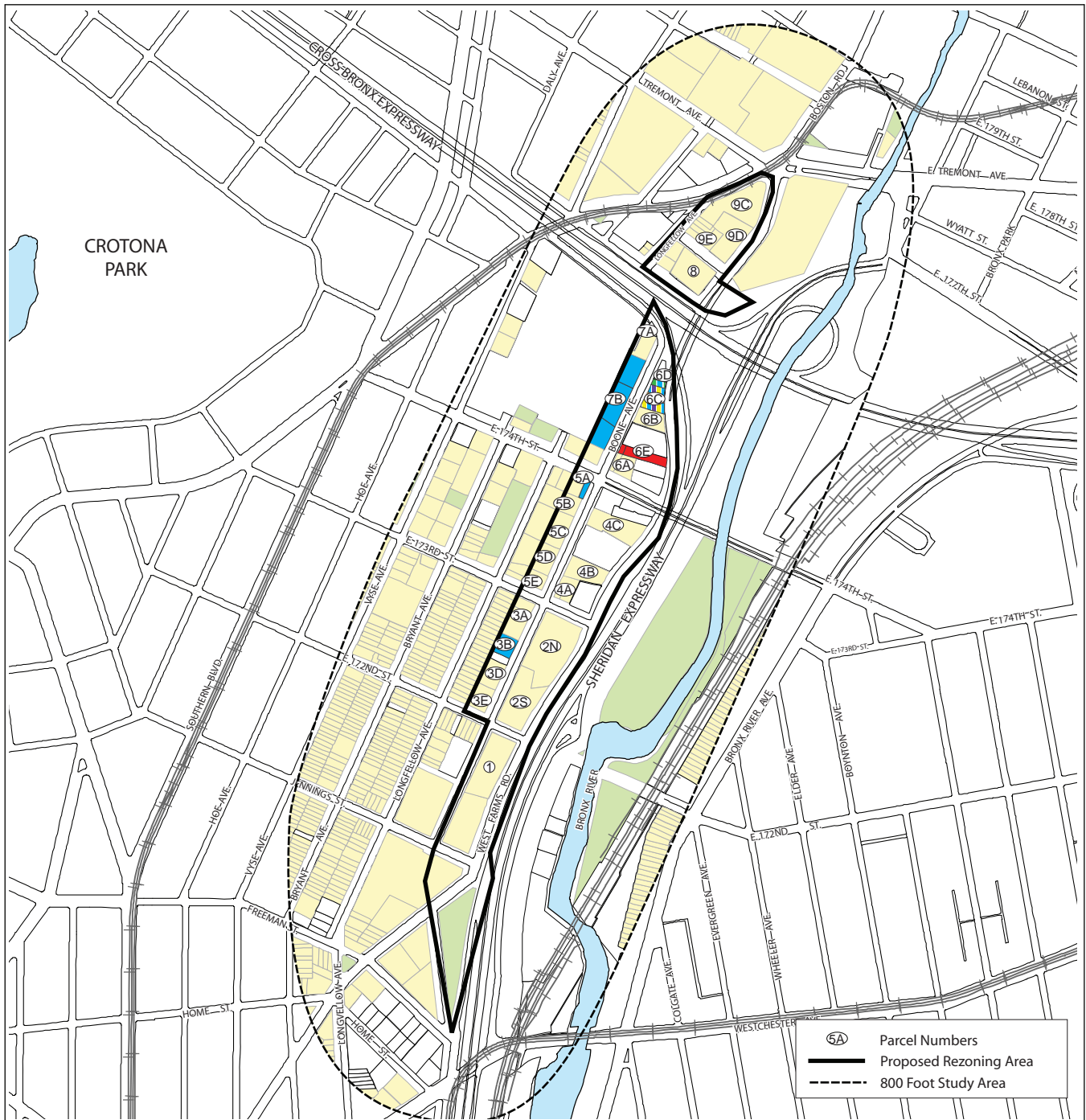
5A Parcel Numbers
 Proposed Rezoning Area
 800 Foot Study Area

- | | | |
|---|--|---|
| <ul style="list-style-type: none"> Residential/Community Facility Open Space Demolition | <ul style="list-style-type: none"> Excavation Foundation Building Superstructure | <ul style="list-style-type: none"> Utility Connection Building Interior Building Exterior |
|---|--|---|



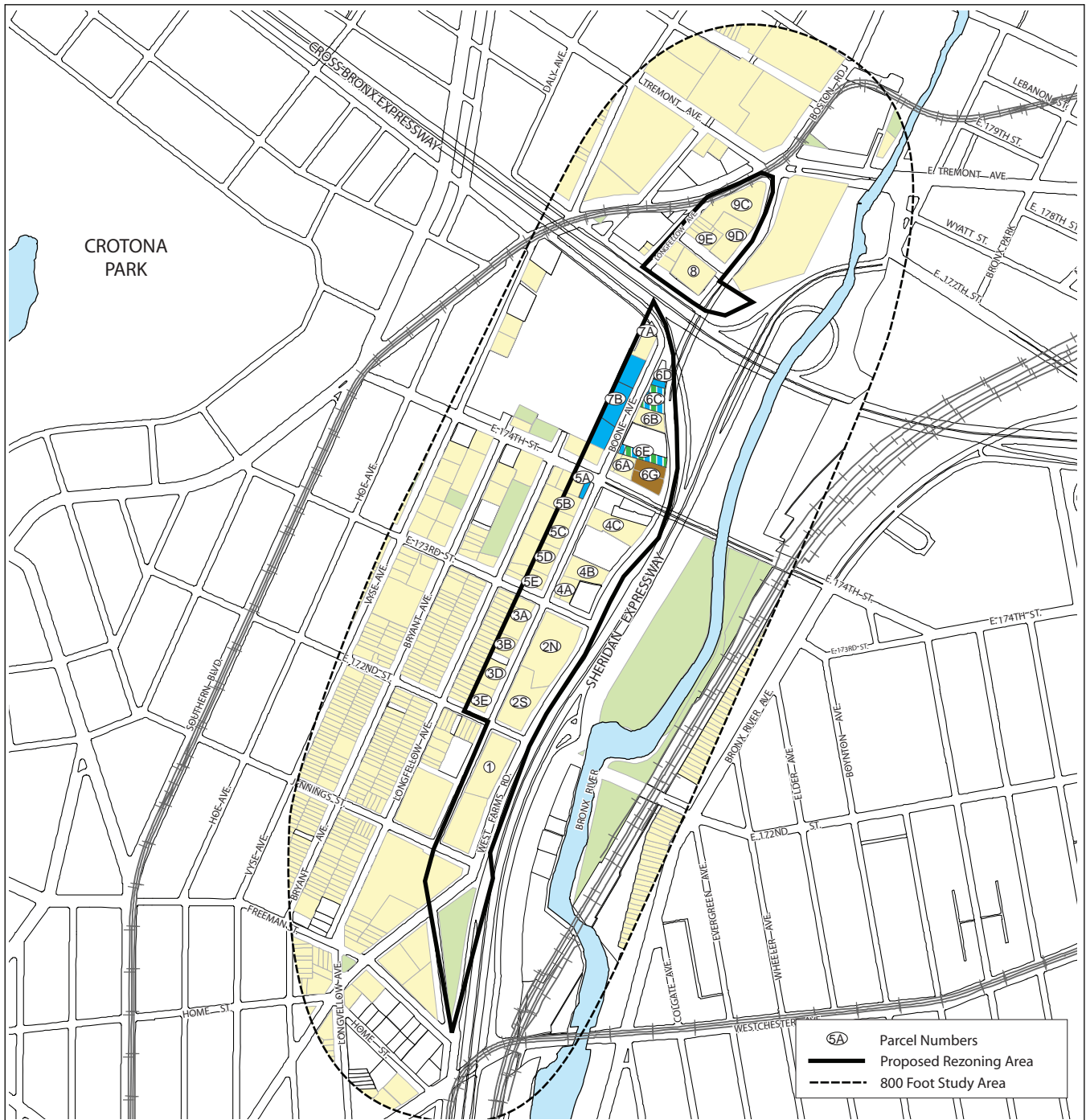
5A Parcel Numbers
 Proposed Rezoning Area
 800 Foot Study Area

- | | | |
|--|---|--|
| Residential/Community Facility | Excavation | Utility Connection |
| Open Space | Foundation | Building Interior |
| Demolition | Building Superstructure | Building Exterior |



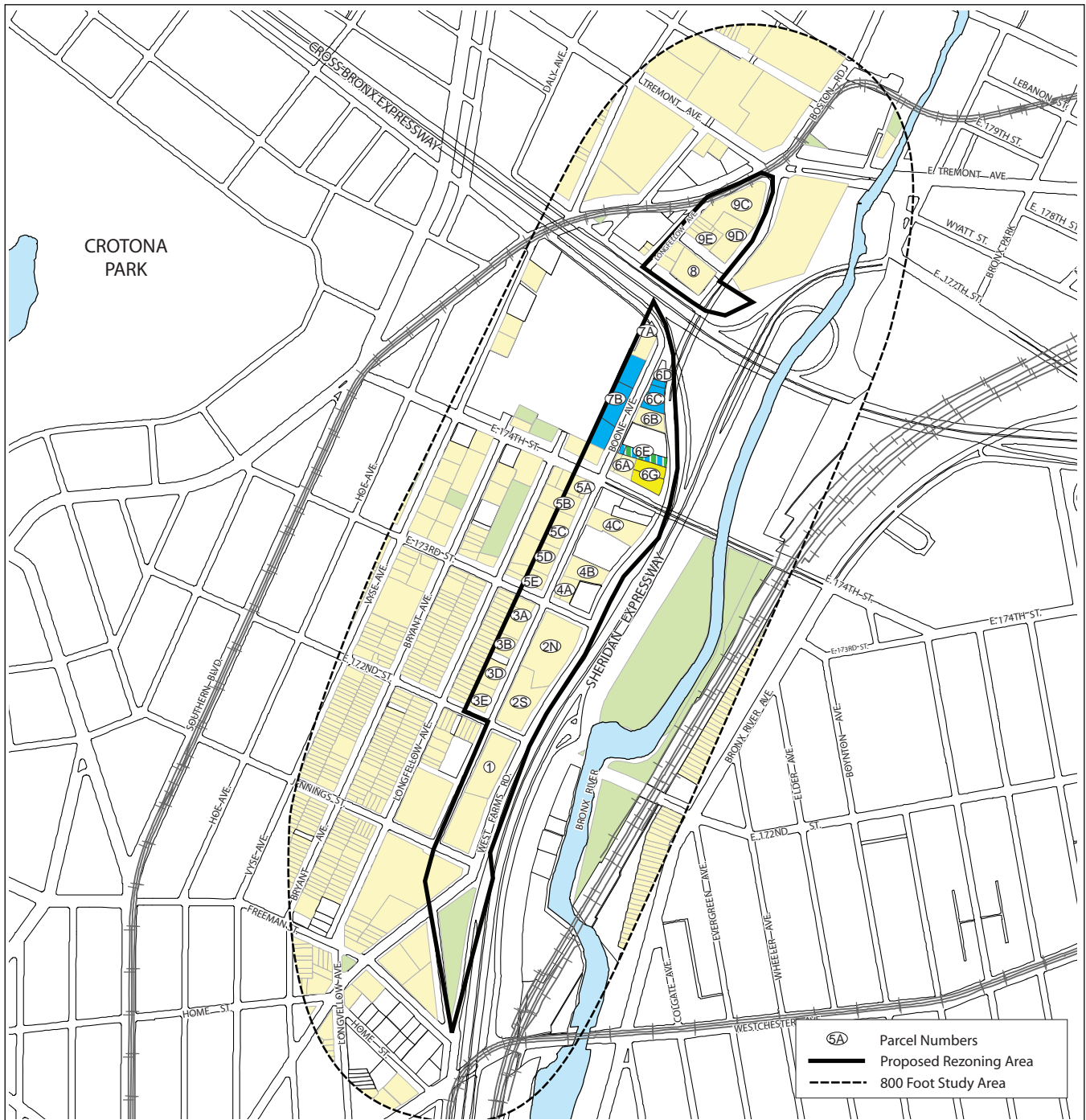
6A Parcel Numbers
 Proposed Rezoning Area
 800 Foot Study Area

- | | | |
|---|--|---|
| <ul style="list-style-type: none"> Residential/Community Facility Open Space Demolition | <ul style="list-style-type: none"> Excavation Foundation Building Superstructure | <ul style="list-style-type: none"> Utility Connection Building Interior Building Exterior |
|---|--|---|



6A Parcel Numbers
 Proposed Rezoning Area
 800 Foot Study Area

- | | | |
|--|---|--|
| Residential/Community Facility | Excavation | Utility Connection |
| Open Space | Foundation | Building Interior |
| Demolition | Building Superstructure | Building Exterior |

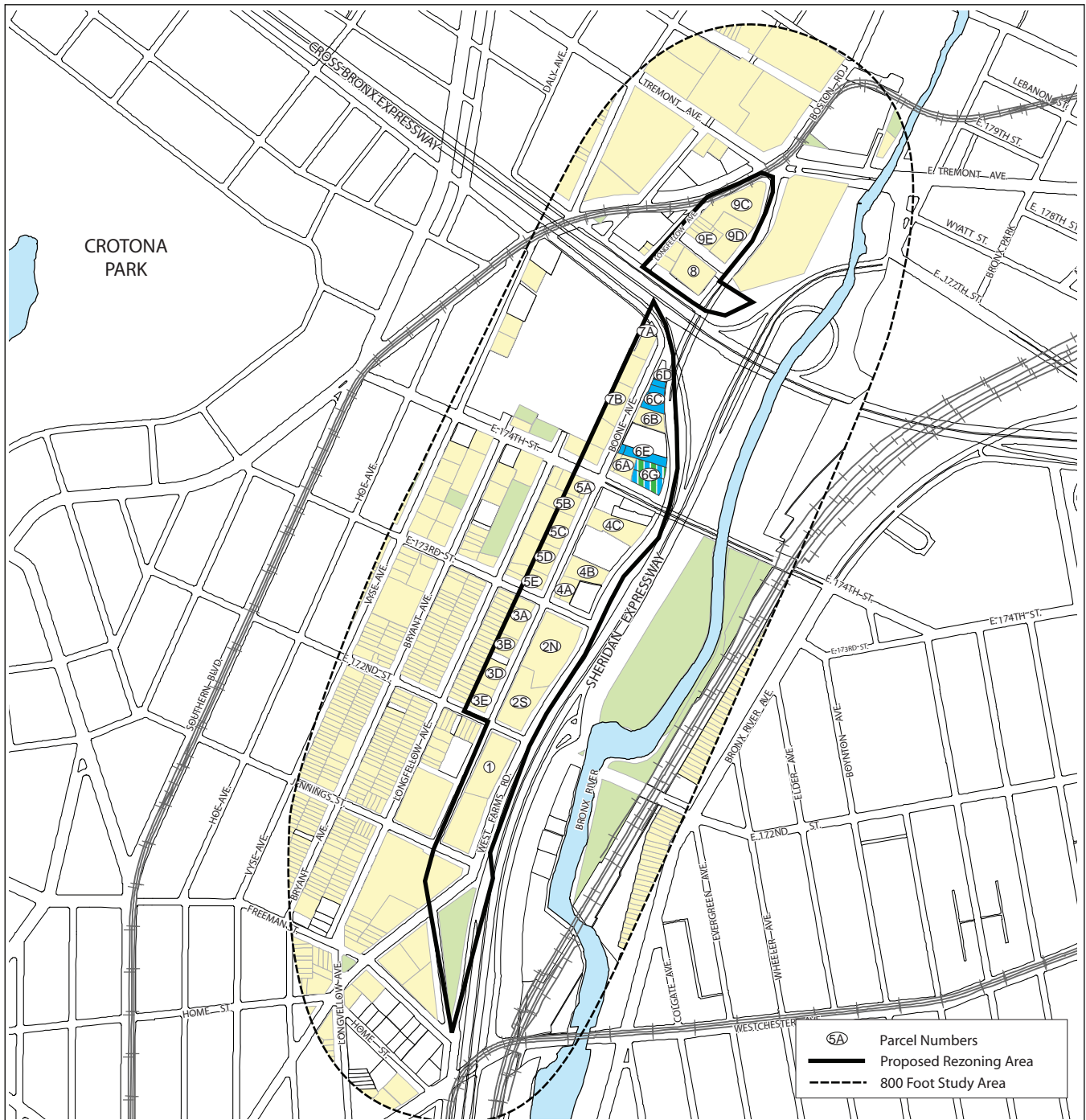


5A Parcel Numbers
 Proposed Rezoning Area
 800 Foot Study Area

- | | | |
|--|---|--|
| Residential/Community Facility | Excavation | Utility Connection |
| Open Space | Foundation | Building Interior |
| Demolition | Building Superstructure | Building Exterior |

CROTONA PARK EAST / WEST FARMS ZONING MAP AMENDMENT

Bronx, New York



6A Parcel Numbers
 Proposed Rezoning Area
 800 Foot Study Area

- | | | |
|---|--|---|
| <ul style="list-style-type: none"> Residential/Community Facility Open Space Demolition | <ul style="list-style-type: none"> Excavation Foundation Building Superstructure | <ul style="list-style-type: none"> Utility Connection Building Interior Building Exterior |
|---|--|---|