APPENDIX J:

Construction

Construction Worker Estimates

Projected Sites	RWCDS Area	Area/1000	Development Type	Start	End	Duration
1	49500	49.5	Small	1/1/2021	12/30/2021	12
2	266135.1	266.1	Large	1/1/2026	3/31/2028	36
3	211551.12	211.6	Large	1/1/2019	12/31/2020	24
4	216647.64	216.6	Large	10/1/2027	12/31/2029	36
5	528874.5	528.9	Large	10/1/2028	12/31/2030	36
6	36366	36.4	Small	1/1/2024	12/31/2024	12
7	189137.74	189.1	Large	1/1/2027	3/31/2029	36
8	31310.4	31.3	Small	1/1/2026	6/30/2027	24
9	65666.7	65.7	Small	1/1/2018	6/30/2019	18
10	73260	73.3	Small	1/1/2020	12/31/2021	24
11	83325	83.3	Medium	1/1/2023	12/31/2024	24
12	58697.1	58.7	Small	7/1/2027	12/31/2028	24
13	38709	38.7	Small	1/1/2021	12/31/2021	12
14	17110.5	17.1	Small	1/1/2022	12/31/2022	12
15	10294	10.3	Small	7/1/2025	6/30/2026	24
16	18150	18.2	Small	7/1/2022	6/30/2023	24
17	154410.3	154.4	Large	1/1/2019	12/31/2020	24
18	44915.2	44.9	Small	7/1/2027	12/31/2028	24
19	34727	34.7	Small	1/1/2023	6/30/2024	24
20	13617.34	13.6	Small	7/1/2029	6/30/2030	24
21	14011.8	14.0	Small	7/1/2025	6/30/2026	24
22	96654.8	96.7	Medium	1/1/2018	12/31/2019	24
23	30492	30.5	Small	7/1/2021	12/31/2022	24
24	10890	10.9	Small	1/1/2027	12/31/2027	12
25	41895.04	41.9	Small	1/1/2020	6/30/2021	24
55 Stuyvesant	34500	34.5	Small	1/1/2018	12/31/2018	12
54 Central Ave	85129.2	85.1	Medium	1/1/2025	12/31/2026	24
Jersey St Garage	143412.5	143.4	Medium	10/1/2028	12/31/2030	36
SWF A	361666	361.7	Large	1/1/2023	3/31/2025	36
SWF B1	308000	308.0	Large	10/1/2021	12/31/2023	36

	Wc	Tc
Demo	0.25	0.04
Super	0.35	0.05
Interior	0.35	0.07



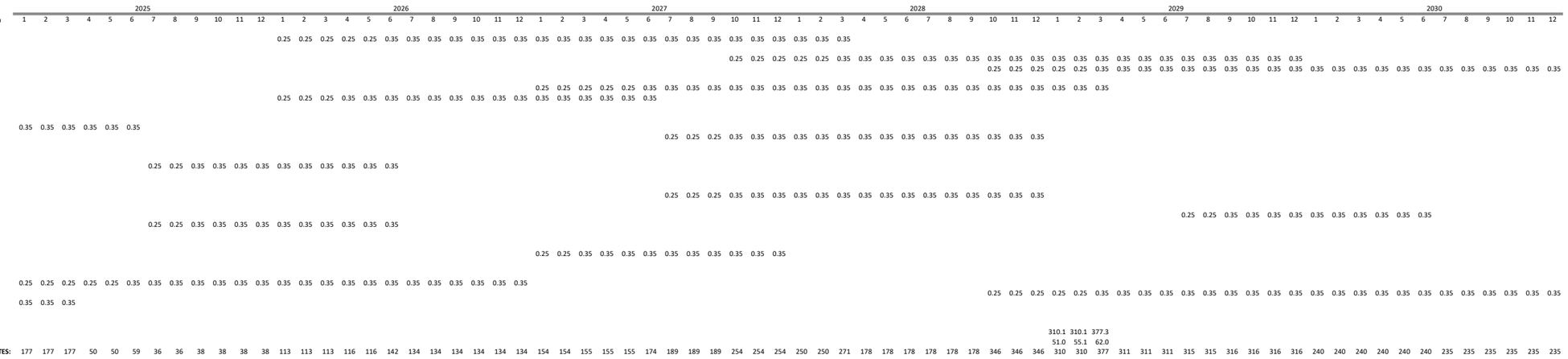

Construction Truck Estimates

Projected Sites	RWCDS Area	Area/1000	Development Type	Start	End	Duration
1	49500	49.5	Small	1/1/2021	12/30/2021	12
2	266135.1	266.1	Large	1/1/2026	3/31/2028	36
3	211551.12	211.6	Large	1/1/2019	12/31/2020	24
4	216647.64	216.6	Large	10/1/2027	12/31/2029	36
5	528874.5	528.9	Large	10/1/2028	12/31/2030	36
6	36366	36.4	Small	1/1/2024	12/31/2024	12
7	189137.74	189.1	Large	1/1/2027	3/31/2029	36
8	31310.4	31.3	Small	1/1/2026	6/30/2027	24
9	65666.7	65.7	Small	1/1/2018	6/30/2019	18
10	73260	73.3	Small	1/1/2020	12/31/2021	24
11	83325	83.3	Medium	1/1/2023	12/31/2024	24
12	58697.1	58.7	Small	7/1/2027	12/31/2028	24
13	38709	38.7	Small	1/1/2021	12/31/2021	12
14	17110.5	17.1	Small	1/1/2022	12/31/2022	12
15	10294	10.3	Small	7/1/2025	6/30/2026	24
16	18150	18.2	Small	7/1/2022	6/30/2023	24
17	154410.3	154.4	Large	1/1/2019	12/31/2020	24
18	44915.2	44.9	Small	7/1/2027	12/31/2028	24
19	34727	34.7	Small	1/1/2023	6/30/2024	24
20	13617.34	13.6	Small	7/1/2029	6/30/2030	24
21	14011.8	14.0	Small	7/1/2025	6/30/2026	24
22	96654.8	96.7	Medium	1/1/2018	12/31/2019	24
23	30492	30.5	Small	7/1/2021	12/31/2022	24
24	10890	10.9	Small	1/1/2027	12/31/2027	12
25	41895.04	41.9	Small	1/1/2020	6/30/2021	24
55 Stuyvesant	34500	34.5	Small	1/1/2018	12/31/2018	12
54 Central Ave	85129.2	85.1	Medium	1/1/2025	12/31/2026	24
Jersey St Garage	143412.5	143.4	Medium	10/1/2028	12/31/2030	36
SWF A	361666	361.7	Large	1/1/2023	3/31/2025	36
SWF B1	308000	308.0	Large	10/1/2021	12/31/2023	36

	Wc	Tc
Demo	0.25	0.04
Super	0.35	0.05
Interior	0.35	0.07

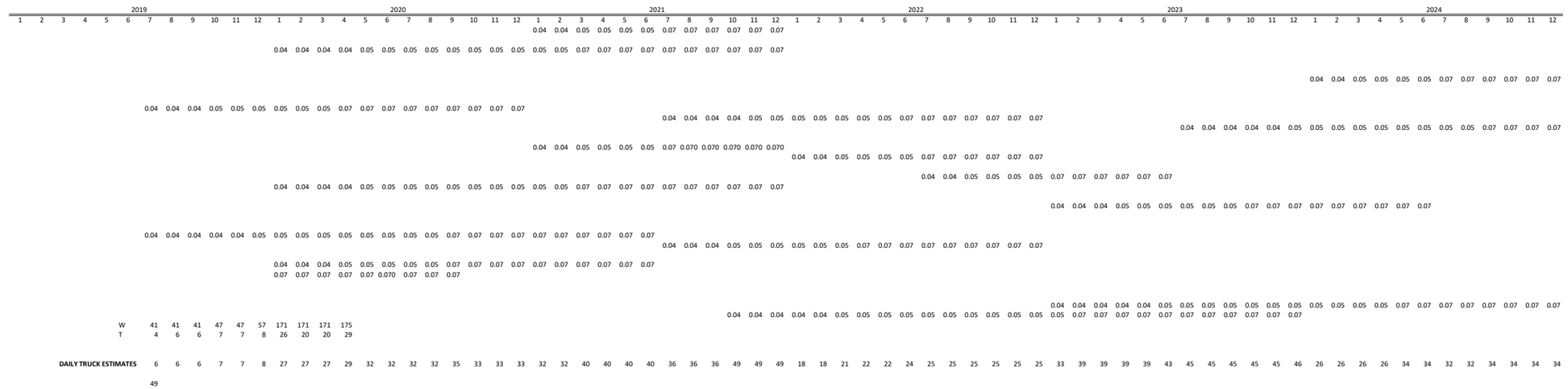

Projected Sites	RWCDS Area	Area/1000	Development Type	Start	End	Duration
1	49500	49.5	Small	1/1/2021	12/30/2021	12
2	266135.1	266.1	Large	1/1/2026	3/31/2028	36
3	211551.12	211.6	Large	1/1/2019	12/31/2020	24
4	216647.64	216.6	Large	10/1/2027	12/31/2029	36
5	528874.5	528.9	Large	10/1/2028	12/31/2030	36
6	36366	36.4	Small	1/1/2024	12/31/2024	12
7	189137.74	189.1	Large	1/1/2027	3/31/2029	36
8	31310.4	31.3	Small	1/1/2026	6/30/2027	24
9	65666.7	65.7	Small	1/1/2018	6/30/2019	18
10	73260	73.3	Small	1/1/2020	12/31/2021	24
11	83325	83.3	Medium	1/1/2023	12/31/2024	24
12	58697.1	58.7	Small	7/1/2027	12/31/2028	24
13	38709	38.7	Small	1/1/2021	12/31/2021	12
14	17110.5	17.1	Small	1/1/2022	12/31/2022	12
15	10294	10.3	Small	7/1/2025	6/30/2026	24
16	18150	18.2	Small	7/1/2022	6/30/2023	24
17	154410.3	154.4	Large	1/1/2019	12/31/2020	24
18	44915.2	44.9	Small	7/1/2027	12/31/2028	24
19	34727	34.7	Small	1/1/2023	6/30/2024	24
20	13617.34	13.6	Small	7/1/2029	6/30/2030	24
21	14011.8	14.0	Small	7/1/2025	6/30/2026	24
22	96654.8	96.7	Medium	1/1/2018	12/31/2019	24
23	30492	30.5	Small	7/1/2021	12/31/2022	24
24	10890	10.9	Small	1/1/2027	12/31/2027	12
25	41895.04	41.9	Small	1/1/2020	6/30/2021	24
55 Stuyvesant	34500	34.5	Small	1/1/2018	12/31/2018	12
54 Central Ave	85129.2	85.1	Medium	1/1/2025	12/31/2026	24
Jersey St Garage	143412.5	143.4	Medium	10/1/2028	12/31/2030	36
SWF A	361666	361.7	Large	1/1/2023	3/31/2025	36
SWF B1	308000	308.0	Large	10/1/2021	12/31/2023	36

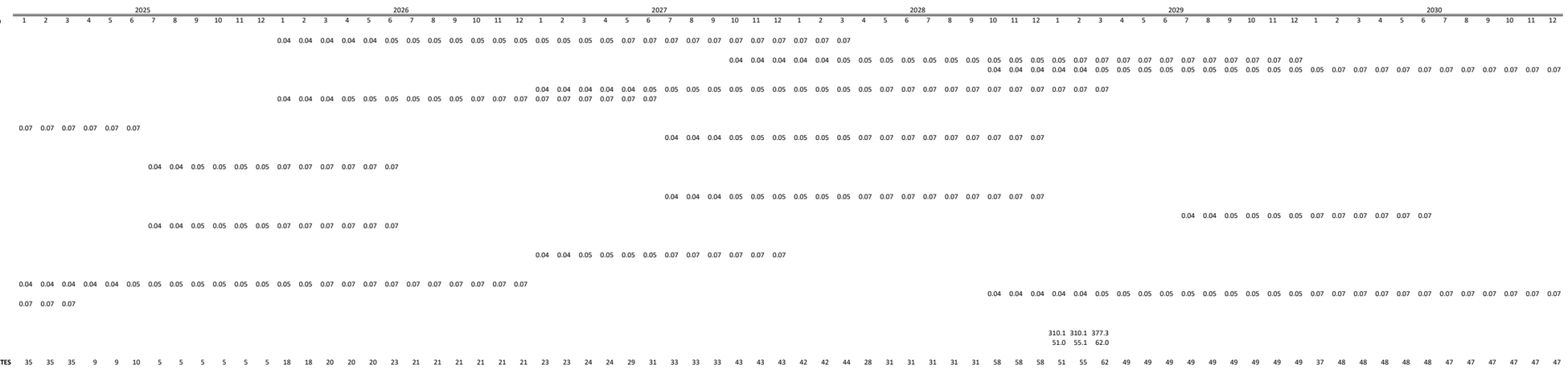

Bay Street Rezoning	Construction Noise ONLY											
Receiver	2019 Q3	2020 Q1	2021 Q1	2022 Q1	2023 Q1	2024 Q1	2025 Q3	2026 Q1	2027 Q3	2028 Q1	2029 Q1	2030 Q1
1 Central Ave Level 1	34.4	36.6	36.6	35.6	34.6	17.7	59.6	74.2	45.6	45.7	36.9	34.2
1 Central Ave Level 2	34.8	37	37.1	36.1	35.4	17.9	59.9	77	46.5	46.5	37.8	34.9
1 Central Ave Level 3	34.7	37	37	36.1	35.4	17.9	59.8	77	46.5	46.5	37.7	34.8
1 Central Ave Level 4	34.7	37	36.9	36.1	35.4	17.4	59.6	76.9	46.5	46.5	37.7	35
1 Central Ave Level 5	35	37.5	37	36.4	35.1	17.3	59.4	76.7	46.5	46.5	39.6	35.1
1 Central Ave Level 6	35	37.5	37	36.3	35.1	17.7	59.1	76.5	46.5	46.5	39.6	35.1
1 Central Ave Level 7	35.1	37.7	37.2	36.4	35.3	17.8	58.8	76.3	46.5	46.5	39.8	35.5
1 Tompkins Ave Level 1	56.6	67.3	58.4	61.1	65.9	28.7	43.6	51.2	52.9	58.5	37.7	35.9
10 Hamilton Ave Level 1	31.4	69.1	40.8	36.5	39	22.1	13.8	36.9	40.3	40.4	34	31.5
100 Stuyvesant Place Level 1	26.3	53.6	31.1	28.7	28.5	8.9	12.2	34.6	34	34.2	29.9	28.5
100 Stuyvesant Place Level 2	26.6	57.8	31.1	28.7	28.5	8.9	12.3	34.9	34.3	34.5	30	28.5
100 Stuyvesant Place Level 3	26.6	57.8	31.1	28.7	28.5	8.9	12.3	34.9	34.3	34.4	30	28.5
100 Stuyvesant Place Level 4	26.5	57.8	31.1	28.7	28.7	8.9	12.3	34.9	34.2	34.3	29.9	28.5
100 Stuyvesant Place Level 5	27.3	57.7	33.8	30	31	9.4	12.3	35.1	35.4	35.6	30.9	29
101 Brook St Level 1	32.3	39.5	44.7	41.6	45	18.4	11	35.6	42.7	42.8	69.6	64
101 Brook St Level 2	32.8	40.4	46.8	43.2	46.9	21.8	10.7	36.2	43.4	43.5	72.7	67.1
101 Brook St Level 3	35.2	41.9	47.8	44.8	48	23.9	11	39.4	44.4	44.5	72.6	67
105 Brook St Level 1	32.6	39.7	45.2	42	45.2	20.5	10.7	35.4	42.2	42.2	69.4	65.4
105 Brook St Level 2	34.8	41	46.6	43.4	46.6	22.4	10.6	35.9	42.9	42.9	72.5	68.2
105 Brook St Level 3	35.3	42	47.6	44.5	47.6	23.6	10.7	39.1	44.3	44.3	72.4	68.1
106 Broad St Level 2	57.5	64.3	56.6	60.6	70.2	30.7	49.5	56.5	63.7	66.7	42.4	46.9
107 Brook St Level 1	32.7	39.8	45.1	42.5	45.1	20.8	10.6	35.5	41.5	42	68.8	65.7
107 Brook St Level 2	34.8	41.1	46.5	43.4	46.5	22.3	10.6	36	42.2	42.7	71.9	68.4
108A Broad St Level 1	56.9	64.1	55.3	60	68.2	25.4	35.3	49.6	61.2	60.9	37.8	42
108A Broad St Level 2	61.7	68.7	61	64.8	71.8	30.6	48.2	59.3	66.8	68.9	46.3	50.5
108B Broad St Level 1	56.9	64.3	56.5	60.2	68.1	30	42.2	53.1	61.9	62.9	42.8	46.9
108B Broad St Level 2	61.7	68.9	61.1	64.8	71.7	30.5	47	58.9	66.5	68.2	46.8	51.6
109 Montgomery Ave Level 1	42	43.9	46.4	39.3	39.7	20	36.3	56.4	46.8	47	39.7	36.9
11 Wright St Level 1	58.5	62.3	53.9	51.8	59.5	17.8	51.2	57.1	63.4	62.8	38.9	56.1
11 Wright St Level 2	63.3	67.1	58.6	56.4	64.1	20.4	51.9	61.1	67.6	67	41.3	59.6
110A Broad St Level 1	56.8	64.5	56.6	60.2	68	29.9	46.3	54.1	61.9	63.8	41.7	45.6
110A Broad St Level 2	61.7	69	61.2	64.9	71.6	30.5	48.1	58.5	66.3	67.9	45.4	50.2
110B Broad St Level 1	56.8	64.6	56.7	60.3	67.8	29.8	46.8	53.8	60	63.3	39.9	45.1
110B Broad St Level 2	61.6	69.2	61.3	64.9	71.4	30.9	48.5	58.2	64.3	67.4	43.4	49.7
111 Brook St Level 1	34.4	40.2	45.1	42.5	45.1	21.4	9.9	36	40.7	41.1	67.2	64.6
111 Brook St Level 2	35.1	41.4	46.4	43.4	46.5	22.4	9.9	38.5	41.5	41.9	70.6	67.5
111 Brook St Level 3	35.7	42.2	47.4	44.3	47.4	23.4	10.3	39.6	44.1	44.4	70.5	67.4
112A Broad St Level 1	56.7	64.8	56.8	60.3	67.5	29.6	46.7	53.4	58.7	62.7	39.3	44.8
112A Broad St Level 2	61.6	69.3	61.3	65	71.2	30.8	48.7	57.9	63.1	67	43.1	49.4
112B Broad St Level 1	56.7	64.9	56.2	60.4	67.2	29.5	46	53.1	58.1	62.3	37.9	44.1
112B Broad St Level 2	61.5	69.4	60.9	65	70.9	30.5	48.5	57.6	62.4	66.6	41.3	48.8
114 Van Duzer St Level 1	77.3	78.9	54	62.9	53.2	34.3	14.6	48.6	46	46.3	49.9	53.2
115 Brook St Level 1	34.4	40.1	45.1	42.5	45.1	21.4	9.9	35.9	41.2	41.7	67.7	65.1
115 Brook St Level 2	35	40.9	46.7	43.5	46.6	22.4	10.2	38.5	41.9	42.4	71	67.9
115 Brook St Level 3	35.2	41.7	47.6	44.4	47.5	23.5	11.5	40.1	44.1	44.5	71	67.8
115 Montgomery Ave Level 1	40.3	42.5	43.8	38.3	38.6	17.7	35.6	55.9	45.1	45.3	39.4	36.9
116 Canal St Level 1	59.9	63.7	56.8	50.1	57.6	26.9	43	51.2	60.3	59.4	39.3	59.8
117 Boyd St Level 1	73.8	76.6	64.6	56.6	46.3	22.2	20.8	36.3	46.1	46	38.9	39.5
117 Boyd St Level 2	76.5	79.2	67.6	60.9	47.8	16.2	22.7	38.8	48.4	48.5	41.5	41.6
117 Boyd St Level 3	76.3	79	67.5	60.9	50.4	15.4	26.6	42.5	51.3	51.7	39.8	42.9
117 Montgomery Ave Level 1	36.9	39.4	40.4	37.4	37.6	17.6	43.8	62.6	46.4	46.5	37.9	35.2
117 Montgomery Ave Level 2	39.9	42.8	44.2	40.1	41	21.2	45	66.7	49	49.1	40.7	37.3
118 Broad St Level 1	56.9	66.5	57.8	61.2	67.4	29.3	44.8	52.3	54.3	60.1	36.8	36.4
118 Broad St Level 2	61.7	70.8	62.1	65.7	71	30.4	47.1	56.9	58.4	64.3	39.9	38.9
119 Brook St Level 1	34.5	40.4	45.3	42.7	45.1	21.4	9.9	36.1	40.5	41.1	66.6	63.8
119 Brook St Level 2	35.2	41.7	46.5	43.6	46.5	22.5	9.9	38.7	42	42.5	70	66.8
119 Montgomery Ave Level 1	34.7	37.1	37.3	35.7	35.1	16.1	38.4	60.4	44.5	44.6	37.4	34.7
121 Brook St Level 1	34.3	40.5	45.2	42.7	44.9	21.4	9.7	37.5	40.5	41.1	65.8	62.7
121 Brook St Level 2	35	41.7	46.3	43.6	46.3	22.5	9.9	38.7	42.4	42.9	69.3	65.9
121 Montgomery Ave Level 1	34.7	36.9	36.7	35.6	34.2	16.2	34.7	58.1	44.4	44.5	36.7	34.3
121 Montgomery Ave Level 2	34.9	37.1	36.9	35.8	34.5	16.2	38.2	62.4	44.6	44.6	37.8	34.9
13 Slosson Terrace Level 1	47.2	49.2	49.9	48.3	46.4	27.6	53.7	70.4	54.5	54.5	45.8	39.6
13 Slosson Terrace Level 2	52.2	54.3	53.9	53	50.8	32.2	54.9	73.7	60.1	60.1	50.6	42.4
13 Slosson Terrace Level 3	52.8	55	55.5	53.9	52.5	35.6	54.9	73.7	62.5	62.6	53.2	42.2
130 Bay St Level 1	44.9	47.5	48.4	47.5	44.3	23.8	50.1	64.5	55.3	55.3	46.1	38.7
135 St Level 1	64.2	69.6	56.9	42.9	48.3	16	39.8	47.6	58	57	38.2	53.7
135 St Level 2	68.4	73.3	61	44.4	52.4	15.9	39.9	52.5	62.8	61.7	38.5	58
136 Bay St Level 1	43.3	45.9	45.4	45.2	41.3	21.3	50.7	68.1	55.4	55.4	45.9	37
136 Central Ave Level 1	37.1	39.1	38	37.7	36.6	21.7	41	55.4	52.9	52.9	41.7	35.7
136 Central Ave Level 2	37.6	39.7	38.7	38.3	37.7	22.1	44.1	59.8	54.9	54.9	43.4	35.9
136 Central Ave Level 3	39.7	41.8	40.7	40.1	38.9	22	44.4	59.9	55.8	55.8	44.2	36.1
140 Bay St Level 1	34.7	37.3	37.5	38.7	35.9	19.2	49.6	64.2	49	49.1	43.3	39.1
140 Bay St Level 2	39.9	42.2	42.4	43.8	40.3	20.4	50.8	68.2	54.2	54.2	47.5	41.7
140 Richmond Terrace Level 1	32.5	60.5	40.8	37.3	39.1	20.9	13.3	36.6	40.7	40.8	34.2	31.4
15 Margo Loop Level 1	45.2	51.6	60.7	59.3	58.2	48.6	22.3	42.9	47.5	49.7	50.9	57.5
15 Margo Loop Level 2	48.2	55.3	65.1	63.5	63.1	50.2	23.3	44.7	50.3	52.6	55.2	62.2
15 Prospect St Level 1	44.9	59.1	66.3	55.6	58.9	46.3	20.6	40.9	50.6	53.6	58.1	55.6

Governing Receptor	Existing Leq	Existing L10
18	62	64.4
18	62	64.4
18	62	64.4
18	62	64.4
18	62	64.4
18	62	64.4
18	62	64.4
14	60.1	63.9
16	78.6	82.1
16	78.6	82.1
16	78.6	82.1
16	78.6	82.1
16	78.6	82.1
16	78.6	82.1
19	63	66.5
19	63	66.5
19	63	66.5
19	63	66.5
19	63	66.5
19	63	66.5
14	60.1	63.9
19	63	66.5
19	63	66.5
14	60.1	63.9
14	60.1	63.9
14	60.1	63.9
14	60.1	63.9
19	63	66.5
12	63.1	67.6
12	63.1	67.6
14	60.1	63.9
14	60.1	63.9
14	60.1	63.9
14	60.1	63.9
19	63	66.5
19	63	66.5
19	63	66.5
19	63	66.5
19	63	66.5
19	63	66.5
12	63.1	67.6
12	63.1	67.6
12	63.1	67.6
12	63.1	67.6
19	63	66.5
19	63	66.5
14	60.1	63.9
14	60.1	63.9
19	63	66.5
19	63	66.5
19	63	66.5
19	63	66.5
19	63	66.5
19	63	66.5
19	63	66.5
18	62	64.4
18	62	64.4
18	62	64.4
11	71.1	73.9
12	63.1	67.6
12	63.1	67.6
11	71.1	73.9
18	62	64.4
18	62	64.4
18	62	64.4
11	71.1	73.9
11	71.1	73.9
11	71.1	73.9
7	62.9	66.6
7	62.9	66.6
C	64.8	64.8

Construction Noise TOTAL											
2019 Q3	2020 Q1	2021 Q1	2022 Q1	2023 Q1	2024 Q1	2025 Q3	2026 Q1	2027 Q3	2028 Q1	2029 Q1	2030 Q1
62.0	62.0	62.0	62.0	62.0	62.0	64.0	74.5	62.1	62.1	62.0	62.0
62.0	62.0	62.0	62.0	62.0	62.0	64.1	77.1	62.1	62.1	62.0	62.0
62.0	62.0	62.0	62.0	62.0	62.0	64.0	77.1	62.1	62.1	62.0	62.0
62.0	62.0	62.0	62.0	62.0	62.0	64.0	77.0	62.1	62.1	62.0	62.0
62.0	62.0	62.0	62.0	62.0	62.0	63.9	76.8	62.1	62.1	62.0	62.0
62.0	62.0	62.0	62.0	62.0	62.0	63.8	76.7	62.1	62.1	62.0	62.0
62.0	62.0	62.0	62.0	62.0	62.0	63.7	76.5	62.1	62.1	62.0	62.0
61.7	68.1	62.3	63.6	66.9	60.1	60.2	60.6	60.9	62.4	60.1	60.1
78.6	79.1	78.6	78.6	78.6	78.6	78.6	78.6	78.6	78.6	78.6	78.6
78.6	78.6	78.6	78.6	78.6	78.6	78.6	78.6	78.6	78.6	78.6	78.6
78.6	78.6	78.6	78.6	78.6	78.6	78.6	78.6	78.6	78.6	78.6	78.6
78.6	78.6	78.6	78.6	78.6	78.6	78.6	78.6	78.6	78.6	78.6	78.6
78.6	78.6	78.6	78.6	78.6	78.6	78.6	78.6	78.6	78.6	78.6	78.6
78.6	78.6	78.6	78.6	78.6	78.6	78.6	78.6	78.6	78.6	78.6	78.6
63.0	63.0	63.1	63.0	63.1	63.0	63.0	63.0	63.0	63.0	70.5	66.5
63.0	63.0	63.1	63.0	63.1	63.0	63.0	63.0	63.0	63.0	73.1	68.5
63.0	63.0	63.1	63.1	63.1	63.0	63.0	63.0	63.1	63.1	73.1	68.5
63.0	63.0	63.1	63.0	63.1	63.0	63.0	63.0	63.0	63.0	70.3	67.4
63.0	63.0	63.1	63.0	63.1	63.0	63.0	63.0	63.0	63.0	73.0	69.3
63.0	63.0	63.1	63.1	63.1	63.0	63.0	63.0	63.1	63.1	72.9	69.3
62.0	65.7	61.7	63.4	70.6	60.1	60.5	61.7	65.3	67.6	60.2	60.3
63.0	63.0	63.1	63.0	63.1	63.0	63.0	63.0	63.0	63.0	69.8	67.6
63.0	63.0	63.1	63.0	63.1	63.0	63.0	63.0	63.0	63.0	72.4	69.5
61.8	65.6	61.3	63.1	68.8	60.1	60.1	60.5	63.7	63.5	60.1	60.2
64.0	69.3	63.6	66.1	72.1	60.1	60.4	62.7	67.6	69.4	60.3	60.6
61.8	65.7	61.7	63.2	68.7	60.1	60.2	60.9	64.1	64.7	60.2	60.3
64.0	69.4	63.6	66.1	72.0	60.1	60.3	62.6	67.4	68.8	60.3	60.7
63.0	63.1	63.1	63.0	63.0	63.0	63.0	63.9	63.1	63.1	63.0	63.0
64.4	65.7	63.6	63.4	64.7	63.1	63.4	64.1	66.3	66.0	63.1	63.9
66.2	68.6	64.4	63.9	66.6	63.1	63.4	65.2	68.9	68.5	63.1	64.7
61.8	65.8	61.7	63.2	68.7	60.1	60.3	61.1	64.1	65.3	60.2	60.3
64.0	69.5	63.7	66.1	71.9	60.1	60.4	62.4	67.2	68.6	60.2	60.5
61.8	65.9	61.7	63.2	68.5	60.1	60.3	61.0	63.1	65.0	60.1	60.2
63.9	69.7	63.8	66.1	71.7	60.1	60.4	62.3	65.7	68.1	60.2	60.5
63.0	63.0	63.1	63.0	63.1	63.0	63.0	63.0	63.0	63.0	68.6	66.9
63.0	63.0	63.1	63.0	63.1	63.0	63.0	63.0	63.0	63.0	71.3	68.8
63.0	63.0	63.1	63.1	63.1	63.0	63.0	63.0	63.1	63.1	71.2	68.7
61.7	66.1	61.8	63.2	68.2	60.1	60.3	60.9	62.5	64.6	60.1	60.2
63.9	69.8	63.8	66.2	71.5	60.1	60.4	62.1	64.9	67.8	60.2	60.5
61.7	66.1	61.6	63.3	68.0	60.1	60.3	60.9	62.2	64.3	60.1	60.2
63.9	69.9	63.5	66.2	71.2	60.1	60.4	62.0	64.4	67.5	60.2	60.4
77.6	79.1	66.3	67.7	66.2	66.0	66.0	66.1	66.0	66.0	66.1	66.2
63.0	63.0	63.1	63.0	63.1	63.0	63.0	63.0	63.0	63.0	69.0	67.2
63.0	63.0	63.1	63.0	63.1	63.0	63.0	63.0	63.0	63.0	71.6	69.1
63.0	63.0	63.1	63.1	63.1	63.0	63.0	63.0	63.1	63.1	71.6	69.0
63.0	63.0	63.1	63.0	63.0	63.0	63.0	63.8	63.1	63.1	63.0	63.0
64.8	66.4	64.0	63.3	64.2	63.1	63.1	63.4	64.9	64.6	63.1	64.8
74.2	76.8	66.9	64.0	63.2	63.1	63.1	63.1	63.2	63.2	63.1	63.1
76.7	79.3	68.9	65.1	63.2	63.1	63.1	63.1	63.2	63.2	63.1	63.1
76.5	79.1	68.8	65.1	63.3	63.1	63.1	63.1	63.4	63.4	63.1	63.1
63.0	63.0	63.0	63.0	63.0	63.0	63.1	65.8	63.1	63.1	63.0	63.0
63.0	63.0	63.1	63.0	63.0	63.0	63.1	68.2	63.2	63.2	63.0	63.0
61.8	67.4	62.1	63.7	68.1	60.1	60.2	60.8	61.1	63.1	60.1	60.1
64.0	71.2	64.2	66.8	71.3	60.1	60.3	61.8	62.3	65.7	60.1	60.1
63.0	63.0	63.1	63.0	63.1	63.0	63.0	63.0	63.0	63.0	68.2	66.4
63.0	63.0	63.1	63.0	63.1	63.0	63.0	63.0	63.0	63.0	70.8	68.3
63.0	63.0	63.0	63.0	63.0	63.0	63.0	64.9	63.1	63.1	63.0	63.0
63.0	63.0	63.1	63.0	63.1	63.0	63.0	63.0	63.0	63.0	67.6	65.9
63.0	63.0	63.1	63.0	63.1	63.0	63.0	63.0	63.0	63.0	70.2	67.7
63.0	63.0	63.0	63.0	63.0	63.0	63.0	64.2	63.1	63.1	63.0	63.0
63.0	63.0	63.0	63.0	63.0	63.0	63.0	65.7	63.1	63.1	63.0	63.0
62.1	62.2	62.3	62.2	62.1	62.0	62.6	71.0	62.7	62.7	62.1	62.0
62.4	62.7	62.6	62.5	62.3	62.0	62.8	74.0	64.2	64.2	62.3	62.0
62.5	62.8	62.9	62.6	62.5	62.0	62.8	74.0	65.3	65.3	62.5	62.0
71.1	71.1	71.1	71.1	71.1	71.1	71.1	72.0	71.2	71.2	71.1	71.1
66.7	70.5	64.0	63.1	63.2	63.1	63.1	63.2	64.3	64.1	63.1	63.6
69.5	73.7	65.2	63.2	63.5	63.1	63.1	63.5	66.0	65.5	63.1	64.3
71.1	71.1	71.1	71.1	71.1	71.1	71.1	72.9	71.2	71.2	71.1	71.1
62.0	62.0	62.0	62.0	62.0	62.0	62.0	62.9	62.5	62.5	62.0	62.0
62.0	62.0	62.0	62.0	62.0	62.0	62.1	64.0	62.8	62.8	62.1	62.0
62.0	62.0	62.0	62.0	62.0	62.0	62.1	64.1	62.9	62.9	62.1	62.0
71.1	71.1	71.1	71.1	71.1	71.1	71.1	71.9	71.1	71.1	71.1	71.1
71.1	71.1	71.1	71.1	71.1	71.1	71.1	72.9	71.2	71.2	71.1	71.1
71.1	71.5	71.1	71.1	71.1	71.1	71.1	71.1	71.1	71.1	71.1	71.1
63.0	63.2	64.9	64.5	64.2	63.1	62.9	62.9	63.0	63.1	63.2	64.0
63.0	63.6	67.1	66.2	66.0	63.1	62.9	63.0	63.1	63.3	63.6	65.6
64.8	65.8	68.6	65.3	65.8	64.9	64.8	64.8	65.0	65.1	65.6	65.3

Bay Street Rezoning	Construction Noise ONLY															Construction Noise TOTAL											
Receiver	2019 Q3	2020 Q1	2021 Q1	2022 Q1	2023 Q1	2024 Q1	2025 Q3	2026 Q1	2027 Q3	2028 Q1	2029 Q1	2030 Q1	Governing Receptor	Existing Leq	Existing L10	2019 Q3	2020 Q1	2021 Q1	2022 Q1	2023 Q1	2024 Q1	2025 Q3	2026 Q1	2027 Q3	2028 Q1	2029 Q1	2030 Q1
15 Tappen Court 1	57.8	67.4	57.5	68.7	54.9	15.6	21.2	35.9	51.9	43.4	34.6	35	13	56.9	58.1	60.4	67.8	60.2	69.0	59.0	56.9	56.9	56.9	58.1	57.1	56.9	56.9
15 Tappen Court 2	62.3	71.5	61.7	72.3	59.4	15.9	22	37.9	55.3	44.7	35.1	35.8	13	56.9	58.1	63.4	71.6	62.9	72.4	61.3	56.9	56.9	57.0	59.2	57.2	56.9	56.9
155 Bay St Level 1	52.5	54.3	53.1	52.8	50.5	41.1	24.2	59.1	72.9	72.9	60.2	37	11	71.1	73.9	71.2	71.2	71.2	71.2	71.1	71.1	71.1	71.4	75.1	75.1	71.4	71.1
155 Bay St Level 2	57.4	59.1	57.8	57.7	54.8	42.4	24.3	63.8	76.5	76.5	63.9	37.7	11	71.1	73.9	71.3	71.4	71.3	71.3	71.2	71.1	71.1	71.8	77.6	77.6	71.9	71.1
155 Bay St Level 3	57.4	59.2	57.9	57.7	54.9	42.8	24.1	63.8	76.4	76.4	63.9	38	11	71.1	73.9	71.3	71.4	71.3	71.3	71.2	71.1	71.1	71.8	77.5	77.5	71.9	71.1
155 Bay St Level 4	57.4	59.3	58	57.7	54.9	42.9	24.1	63.8	76.4	76.4	63.8	38.3	11	71.1	73.9	71.3	71.4	71.3	71.3	71.2	71.1	71.1	71.8	77.5	77.5	71.8	71.1
16 Congress St Level 1	46	74.5	80.8	42	43.7	31.6	19.5	36.5	40.4	44.2	49.3	43.9	3	71.0	72.3	71.0	76.1	81.2	71.0	71.0	71.0	71.0	71.0	71.0	71.0	71.0	71.0
160 Broad St Level 1	54.5	67.1	59.2	56.7	59.3	23.1	38.6	44.9	48.9	53.8	41.5	41.2	14	60.1	63.9	61.2	67.9	62.7	61.7	62.7	60.1	60.1	60.2	60.4	61.0	60.2	60.2
17 Central Ave Level 1	47.7	49.5	49.6	48.8	46.1	29.5	57.8	75.8	57.4	57.4	48.7	42.9	18	62	64.4	62.2	62.2	62.2	62.2	62.1	62.0	63.4	76.0	63.3	63.3	62.2	62.1
17 Central Ave Level 2	52.5	54.2	54.1	53.9	51.5	31.3	58.2	78.1	62.6	62.7	52.7	46	18	62	64.4	62.5	62.7	62.7	62.6	62.4	62.0	63.5	78.2	65.3	65.4	62.5	62.1
17 Central Ave Level 3	52.6	54.4	54.3	53.8	51.1	32.1	58.1	78	62.7	62.7	52.8	44.7	18	62	64.4	62.5	62.7	62.7	62.6	62.3	62.0	63.5	78.1	65.4	65.4	62.5	62.1
17 Margo Loop Level 1	44	49.3	59.9	56.8	57.6	47.9	17.6	42.2	46.1	48.8	50.7	57.3	7	62.9	66.6	63.0	63.1	64.7	63.9	64.0	63.0	62.9	62.9	63.0	63.1	63.2	64.0
17 Margo Loop Level 2	46	52.8	64.3	61	62.6	49.4	19.1	43.4	47.6	50.8	54.9	61.9	7	62.9	66.6	63.0	63.3	66.7	65.1	65.8	63.1	62.9	62.9	63.0	63.2	63.5	65.4
17 Tappen Court 1	58.3	67.5	57.5	69.9	54.8	15.5	21	35.6	52.5	43.3	34.7	35	13	56.9	58.1	60.7	67.9	60.2	70.1	59.0	56.9	56.9	56.9	58.2	57.1	56.9	56.9
17 Tappen Court 2	62.8	71.6	61.8	73.3	59.3	15.8	21.6	37.5	55.9	44.6	35.1	35.8	13	56.9	58.1	63.8	71.7	63.0	73.4	61.3	56.9	56.9	56.9	59.4	57.1	56.9	56.9
171 Broad St Level 1	55.5	73.6	67	45.6	44.6	10.6	19.4	33.2	41.7	41.9	34	33.2	14	60.1	63.9	61.4	73.8	67.8	60.3	60.2	60.1	60.1	60.1	60.2	60.2	60.1	60.1
171 Broad St Level 2	60.4	76.5	69.5	46.1	45.9	10.6	19.6	34	42.4	42.5	36.6	34.5	14	60.1	63.9	63.3	76.6	70.0	60.3	60.3	60.1	60.1	60.1	60.2	60.2	60.1	60.1
171 Broad St Level 3	60.4	76.4	69.5	46.6	46.6	10.6	19.6	35	43.2	43	37.4	35.3	14	60.1	63.9	63.3	76.5	70.0	60.3	60.3	60.1	60.1	60.1	60.2	60.2	60.1	60.1
172 Van Duzer St Level 1	44.6	51.1	60.5	64.5	58.5	50.1	25.6	48.2	47.8	49.7	50.8	57.7	7	62.9	66.6	63.0	63.2	64.9	66.8	64.2	63.1	62.9	63.0	63.0	63.1	63.2	64.0
172 Van Duzer St Level 2	48.6	55.3	64.9	68.8	63.4	51.4	26.4	52.7	50.9	52.5	54.9	62.3	7	62.9	66.6	63.1	63.6	67.0	69.8	66.2	63.2	62.9	63.3	63.2	63.3	63.5	65.6
176 Van Duzer St Level 1	44.8	51.5	60.6	63.5	58.6	50.2	27.4	48.2	48.2	49.7	50.8	57.7	7	62.9	66.6	63.0	63.2	64.9	66.2	64.3	63.1	62.9	63.0	63.0	63.1	63.2	64.0
176 Van Duzer St Level 2	49.2	55.9	65	68	63.5	51.3	28.4	52.8	51.3	52.6	54.9	62.3	7	62.9	66.6	63.1	63.7	67.1	69.2	66.2	63.2	62.9	63.3	63.2	63.3	63.5	65.6
180 Van Duzer St Level 1	43.5	51.2	60.7	62.7	58.4	50	28.4	48.2	48.2	49.7	49.5	57.3	7	62.9	66.6	62.9	63.2	64.9	65.8	64.2	63.1	62.9	63.0	63.0	63.1	63.1	64.0
180 Van Duzer St Level 2	47.9	55.8	65.2	67.3	63.3	50.9	30.3	52.8	51.6	52.5	53.3	61.8	7	62.9	66.6	63.0	63.7	67.2	68.6	66.1	63.2	62.9	63.3	63.2	63.3	63.4	65.4
182 Van Duzer St Level 1	42.4	50.5	60.5	61.9	56.8	48.1	30.6	48.2	49	49.9	49.2	56.9	7	62.9	66.6	62.9	63.1	64.9	65.4	63.9	63.0	62.9	63.0	63.1	63.1	63.1	63.9
182 Van Duzer St Level 2	46.8	55.2	65.1	66.4	61.6	49.1	32	52.6	51.7	52.4	52.8	61.4	7	62.9	66.6	63.0	63.6	67.1	68.0	65.3	63.1	62.9	63.3	63.2	63.3	63.3	65.2
19 Margo Loop Level 1	44.3	48	58.4	55.3	57.3	47.3	16.3	42.7	45.6	48.4	50.1	56.9	7	62.9	66.6	63.0	63.0	64.2	63.6	64.0	63.0	62.9	62.9	63.0	63.1	63.1	63.9
19 Margo Loop Level 2	45.6	51.5	63.2	59.2	62.2	48.8	17.9	42.7	46.6	50.1	54.3	61.6	7	62.9	66.6	63.0	63.2	66.1	64.4	65.6	63.1	62.9	62.9	63.0	63.1	63.5	65.3
19 Margo Loop Level 3	47.2	56	65.3	60.2	62.8	49.2	24.9	43.9	49.2	52	54.6	61.6	7	62.9	66.6	63.0	63.7	67.3	64.8	65.9	63.1	62.9	63.0	63.1	63.2	63.5	65.3
19 Tappen Court 1	59	67.7	57.6	71.3	53.9	15.3	20.8	35.4	53.3	43.3	34.8	35.1	13	56.9	58.1	61.1	68.0	60.3	71.5	58.7	56.9	56.9	56.9	58.5	57.1	56.9	56.9
19 Tappen Court 2	63.4	71.8	61.8	74.5	58.3	15.6	21.3	37.1	56.6	44.6	35.2	35.9	13	56.9	58.1	64.3	71.9	63.0	74.6	60.7	56.9	56.9	56.9	59.8	57.1	56.9	56.9
190 Bay S Level 1	40.8	42.9	48	49.4	48.8	40.5	38.4	58.5	69.1	69.1	56.7	42.1	11	71.1	73.9	71.1	71.1	71.1	71.1	71.1	71.1	71.1	71.3	73.2	73.2	71.3	71.1
190 Bay S Level 2	42.6	45.1	52.7	53.5	53	41.8	39.1	63	73.3	73.3	60.9	45.9	11	71.1	73.9	71.1	71.1	71.2	71.2	71.2	71.1	71.1	71.7	75.3	75.3	71.5	71.1
190 Bay S Level 3	44.7	47.7	52.8	54.6	53	41.9	39.3	63.3	73.3	73.3	60.9	45.6	11	71.1	73.9	71.1	71.1	71.2	71.2	71.2	71.1	71.1	71.8	75.3	75.3	71.5	71.1
191 Van Duzer St Level 1	47.8	53	62.8	64	59.8	58.8	20.6	50.4	56.7	61.2	47.4	53.6	7	62.9	66.6	63.0	63.3	65.9	66.5	64.6	64.3	62.9	63.1	63.8	65.1	63.0	63.4
191 Van Duzer St Level 2	52.1	57.4	67.3	68.6	64.8	59.2	19.4	52.3	60	64.8	48.7	56.9	7	62.9	66.6	63.2	64.0	68.6	69.6	67.0	64.4	62.9	63.3	64.7	67.0	63.1	63.9
191 Van Duzer St Level 3	52.9	57.8	67.5	68.6	64.8	59.1	17.6	52.3	60	64.9	48.6	56.9	7	62.9	66.6	63.3	64.1	68.8	69.6	67.0	64.4	62.9	63.3	64.7	67.0	63.1	63.9
192 Bay S Level 1	40.8	42.7	48.1	48	48.7	40.7	37.6	58.5	69.6	69.6	57	42	11	71.1	73.9	71.1	71.1	71.1	71.1	71.1	71.1	71.1	71.3	73.4	73.4	71.3	71.1
192 Bay S Level 2	43.2	45.3	52.8	52.1	52.9	42	38.6	63.1	73.7	73.7	61.2	46	11	71.1	73.9	71.1	71.1	71.2	71.2	71.2	71.1	71.1	71.7	75.6	75.6	71.5	71.1
192 Bay S Level 3	46.8	48.8	53.1	53.5	53.1	42.1	38.8	63.4	73.7	73.7	61.2	45.2	11	71.1	73.9	71.1	71.1	71.2	71.2	71.2	71.1	71.1	71.8	75.6	75.6	71.5	71.1
192 Van Duzer St Level 1	43.4	52.4	60.3	59.8	50	42.1	32.8	48.7	50.8	52.1	46	48.4	7	62.9	66.6	62.9	63.3	64.8	64.6	63.1	62.9	62.9	63.1	63.2	63.2	63.0	63.1
192 Van Duzer St Level 2	47.5	56.8	64.6	64.4	54.6	43	34.5	53.2	53.8	55.1	48.3	49.7	7	62.9	66.6	63.0	63.9	66.8	66.7	63.5	62.9	62.9	63.3	63.4	63.6	63.0	63.1
194 Bay S Level 1	41.1	42.9	48.2	47.3	48.6	41	37.2	58.7	70	70	57.4	39.9	11	71.1	73.9	71.1	71.1	71.1	71.1	71.1	71.1	71.1	71.3	73.6	73.6	71.3	71.1
194 Bay S Level 2	43.6	45.5	52.9	51.7	52.8	42.2	38	63.2	74.1	74.1	61.6	46.4	11	71.1	73.9	71.1	71.1	71.2	71.1	71.2	71.1	71.1	71.8	75.9	75.9	71.6	71.1
194 Bay S Level 3	47.1	49	53.3	52.7	52.9	42.2	38.3	63.6	74.1	74.1	61.5	45.9	11	71.1	73.9	71.1	71.1	71.2	71.2	71.2	71.1	71.1	71.8	75.9	75.9	71.6	71.1
195 Van Duzer St Level 1	50	55.1	66.2	64.1	60	60.8	24.6	50.1	58	64.2	47.5	50.4	7	62.9	66.6	63.1	63.6	67.9	66.6	64.7	65.0	62.9	63.1	64.1	66.6	63.0	63.1
195 Van Duzer St Level 2	54.7	60	70.7	68.8	64.9	61.1	24.7	52.3	61.6	67.8	48.4	51.4	7	62.9	66.6	63.5	64.7	71.4	69.8	67.0	65.1	62.9	63.3	65.3	69.0	63.1	63.2
195 Van Duzer St Level 3	55	60	70.7	68.8	65	61	24.2	52.2	61.7	67.8	48.7	51.4	7	62.9	66.6	63.6	64.7	71.4	69.8	67.1	65.1	62.9	63.3	65.4	69.0	63.1	63.2
196 Bay S Level 1	41.4	43.1	48	46.6	48.7	41.2	36.8	58.8	70.3	70.3	57.6	38.5	11	71.1	73.9	71.1	71.1	71.1	71.1	71.1	71.1	71.1	71.3	73.7	73.7	71.3	71.1
196 Bay S Level 2	43	45	52.6	51	52.6	42.3	37.6	63.3	74.4	74.4	61.8	40.8	11	71.1	73.9	71.1	71.1	71.2	71.1	71.2	71.1	71.1	71.8	76.1	76.1	71.6	71.1
196 Bay S Level 3	46.1	48.1	53	51.4	52.5	42.3	37.9	63.6	74.4	74.4	61.7	41.2	11	71.1	73.9	71.1	71.1	71.2	71.1	71.2	71.1	71.1	71.8	76.1	76.1	71.6	71.1
198 Bay S Level 1	41.9	43.6	48.3	47.3	48.9	41.3	32.8	59.3	70.8	70.8	58	38.7	11	71.1	73.9	71.1	71.1	71.1	71.1	71.1	71.1	71.1	71.4	74.0	74.0	71.3	71.1
198 Bay S Level 2	43.4	45.3	52.9	51.5	52.9	42.5	33.8	63.8	74.8	74.8	62.1	40.7	11	71.1	73.9	71.1	71.1	71.2	71.1	71.2	71.1	71.1	71.8	76.3	76.3	71.6	71.1
198 Bay S Level 3	46	47.6	53.2	51.9	52.8	42.5	34.7	64	74.8	74.8	62.1	40.8	11	71.1	73.9	71.1	71.1	71.2	71.2	71.2	71.1	71.1	71.9	76.3	76.3	71.6	71.1
198 Van Duzer St Level 1	45.3	54.1	63.6	59.4	52	41.3	33.8	49.6	51.5	52.8	47.1	48.7	7	62.9	66.6	63.0	63.4	66.3	64.5	63.2	62.9	62.9	63.1	63.2	63.3	63.0	63.1
198 Van Duzer St Level 2	49.5	58.8	68	64.2	57.2	46.1	35.7	54.2	55.1	56.3	49.5	50.2	7	62.9	66.6	63.1	64.3	69.2	66.6	63.9	63.0	62.9	63.4	63.6	63.8	63.1	63.1
199 Van Duzer St Level 1	39.6	45.9	61.2	59	59.6	61.2	18.7	40	64.9	68.1	51.1	52.5	7	62.9	66.6	62.9	63.0	65.1	64.4	64.6	65.1	62.9	62.9	67.0	69.2	63.2	63.3
2 Quinn St Level 1	57.5	63.8	56.4	60.2	69.7	31	50.3	57.6	64.4	68.1	42.9	43.4	14	60.1	63.9	62.0	65.3	61.6	63.2	70.2	60.1	60.5	62.0	65.8	68.7	60.2	60.2
2 Quinn St Level 2	62.3	68.5	61	64.9	73	31.2	52	61.6	68.5	71.7	46.7	47.6	14	60.1	63.9	64.3	69.1	63.6	66.1	73.2	60.1	60.7	63.9	69.1	72.0	60.3	60.3
2 Quinn St Level 3	62.3	68.5	61.1	64.8	73	31.9	51.9	61.5	68.5	71.6	47.1	47.8	14	60.1	63.9	64.3	69.1	63.6	66.1	73.2	60.1	60.7	63.9	69.1	71.9	60.3	60.3
2 Tompkins Ave Level 1	54.7	66	58	58.7	60.3	26.4	33.9	47.8	49.3	53.4	43.1	41.2	14	60.1	63.9	61.2	67.0	62.2	62.5	63.2	60.1	60.1	60.3	60.4	60.9	60.2	60.2
20 Cedar St Level 1	45.2	63.4	54.3	53.2	48.7	14.5	19.3	37.5	43.7	42.3	37.8	36.1	13	56.9	58.1	57.2	64.3	58.8	58.4	57.5	56.9	56.9	56.9	57.1	57.0	57.0	56.9
20 Cedar St Level 2	48.1	67.6	58.5	57.1	53.1	15.4	20	40.2	46.4	44	39.4	38	13	56.9	58.1	57.4	68.0	60.8	60.0	58.4	56.9	56.9	57.0	57.3	57.1	57.0	57.0
20 Congress St Level 1	45.9	72.7	80	42.1	44	27.2	19.2	36.3	40.2	44	49.1	43.7	3	71.0	72.3	71.0	74.9	80.5	71.0	71.0	71.0	71.0	71.0	71.0	71.0	71.0	71.0
200 Bay S Level 2	44.3	46.3	53.3	53.8	53.6	42.7	31	64.5	75.2	75.2	62.4	43.7	11	71.1	73.9	71.1	71.1	71.2	71.2	71.2	71.1	71.1	72.0	76.6	76.6	71.6	71.1
200 Bay S Level 3	46.2	48.3	53.5	54.3	53.1	42.7	32.4	64.7	75.2	75.2	62.4	43.7	11	71.1	73.9	71.1	71.1	71.2	71.2	71.2	71.1	71.1	72.0	76.6	76.6	71.6	71.1
200 Bay S Level 3	46.2	48.3	53.5	54.3	53.1	42.7	32.4	64.7	75.2	75.2	62.4	43.7	11	71.1	73.9	71.1	71.1	71.2	71.2	71.2	71.1	71.1	72.0	76.6	76.6	71.6	71.1
201 Van Duzer St Level 1	42.2	54	68.3	64.2	60.1	62.8	26.5	41.9	66.6	70.4	58.3	57.8	7	62.9	66.6	62.9	63.4	69.4	66.6	64.7	65.9	62.9	62.9	68.1	71.1	64.2	64.1
201 Van Duzer St Level 2	45.9	59	72.4	68.6	65	63	27.1	43.9	70.4	73.7	62.8	61.7	7	62.9	66.6	63.0	64.4	72.9	69.6	67.1	66.0	62.9	63.0	71.1	74.0	65.9	65.4
201 Van Duzer St Level 3	47.5	59.1	72.4	68.7	65	62.7	27.1	44.5	70.4	73.6	62.8	61.7	7	62.9	66.6	63.0	64.4	72.9	69.7	67.1	65.8	62.9	63.0	71.1	74.0	65.9	65.4
202 Bay S Level 1	42.8	44.6	48.2	47.7	49.2	41.5	28.9	60.3	71.6	71.6	58.5	38.9	11	71.1	73.9	71.1	71.1	71.1	71.1	71.1	71.1	71.1	71.4	74.4	74.4	71.3	71.1
202 Bay S Level 2	44.6	46.5	52.9	52	53.9	42.9	30.2	64.7	75.4	75.4	62.5	41.1	11	71.1	73.9	71.1	71.1	71.2	71.2	71.2	71.1	71.1	72.0	76.8	76.8	71.7	71.1
202 Van Duzer St Level 1	43.3	54.1	66.6	63	53.7	40.3	35.4	50.3	61.5	63.3	49.2	50.9	7	62.9	66.6	62.9	63.4	68.1	66.0	63.4	62.9	62.9	63.1	65.3	66.1	63.1	63.2
202 Van Duzer St Level 2	47.5	58.9	70.8	67.6	58.1	41	37.1	55	65.5	67.2	52.3	53.7	7	62.9	66.6	63.0	64.4	71.5	68.9	64.1	62.9	62.9	63.6	67.4	68.6	63.3	63.4
203 Van Duzer St Level 1	42.1	54.2	69	64.6	60.1	62.4	28.1	41.4	67.3	71.3	58.6	59.7	7	62.9	66.6	62.9	63.4	70.0	66.8	64.7	65.7	62.9	62.9	68.6	71.9	64.3	64.6
203 Van Duzer St Level 2	45.8	59.2	73.1	68.9	65	62.6	28.9	43.2	71	74.4	63.1	63.9	7	62.9	66.6	63.0	64.4	73.5	69.9	67.1	65.8	62.9	62.9	71.6	74.7	66.0	66.4
203 Van Duzer St Level 3	47.4	59.3	73.1	69	65	62.4	28.9	43.3	71	74.4	63.1	63.9	7	62.9	66.6	63.0	64.5	73.5	70.0	67.1	65.7	62.9	62.9	71.6	74.7	66.0	66.4
204 Bay S Level 1	43.6	45.5	48.9	48.8	49.3	41.7	27.6	61.2	72	72	58.7	39.2	11	71.1	73.9	71.1	71.1	71.1	71.1	71.1	71.1	71.1	71.5	74.6	74.6	71.3	71.1

Bay Street Rezoning	Construction Noise ONLY															Construction Noise TOTAL											
Receiver	2019 Q3	2020 Q1	2021 Q1	2022 Q1	2023 Q1	2024 Q1	2025 Q3	2026 Q1	2027 Q3	2028 Q1	2029 Q1	2030 Q1	Governing Receptor	Existing Leq	Existing L10	2019 Q3	2020 Q1	2021 Q1	2022 Q1	2023 Q1	2024 Q1	2025 Q3	2026 Q1	2027 Q3	2028 Q1	2029 Q1	2030 Q1
204 Bay S Level 2	45.8	47.9	53.6	53.2	54	43.1	29.2	65.5	75.7	75.7	62.6	41.5	11	71.1	73.9	71.1	71.1	71.2	71.2	71.2	71.1	71.1	72.2	77.0	77.0	71.7	71.1
204 Bay S Level 3	46.4	48.6	53.6	53.3	53	43.1	31.2	65.7	75.7	75.7	62.7	41.4	11	71.1	73.9	71.1	71.1	71.2	71.2	71.2	71.1	71.1	72.2	77.0	77.0	71.7	71.1
204 Van Duzer St Level 1	42.2	54.2	67.4	62.6	58.5	50.6	36.4	50.7	64.2	66.9	56.3	55	7	62.9	66.6	62.9	63.4	68.7	65.8	64.2	63.1	62.9	63.2	66.6	68.4	63.8	63.6
204 Van Duzer St Level 2	46	58.9	71.5	67.1	63.3	51	37.9	55.4	68.3	70.7	60.9	59	7	62.9	66.6	63.0	64.4	72.1	68.5	66.1	63.2	62.9	63.6	69.4	71.4	65.0	64.4
205 Van Duzer St Level 1	42.2	54.4	69.9	65.1	60.1	61.9	29.3	41.4	67.9	72.1	58.6	59.6	7	62.9	66.6	62.9	63.5	70.7	67.1	64.7	65.4	62.9	62.9	69.1	72.6	64.3	64.6
205 Van Duzer St Level 2	45.8	59.3	73.7	69.4	65	62.1	30.9	43.5	71.5	75.1	63.1	63.8	7	62.9	66.6	63.0	64.5	74.0	70.3	67.1	65.5	62.9	62.9	72.1	75.4	66.0	66.4
205 Van Duzer St Level 3	47.3	59.4	73.7	69.4	65	61.9	30.9	43.7	71.5	75	63.1	63.8	7	62.9	66.6	63.0	64.5	74.0	70.3	67.1	65.4	62.9	63.0	72.1	75.3	66.0	66.4
206 Bay S Level 1	47	47.7	49	49.3	49.5	41.9	27.4	62	72.2	72.2	58.8	39.3	11	71.1	73.9	71.1	71.1	71.1	71.1	71.1	71.1	71.1	71.6	74.7	74.7	71.3	71.1
206 Bay S Level 2	48.7	50	53.7	53.8	54.2	43.2	29	66.3	75.9	75.9	62.6	41.7	11	71.1	73.9	71.1	71.1	71.2	71.2	71.2	71.1	71.1	72.3	77.1	77.1	71.7	71.1
206 Bay S Level 3	49	50.5	53.8	53.8	53.1	43.2	31.1	66.4	75.9	75.9	62.7	41.2	11	71.1	73.9	71.1	71.1	71.2	71.2	71.2	71.1	71.1	72.4	77.1	77.1	71.7	71.1
206 Van Duzer St Level 1	42.4	54.4	68.1	62.2	58.8	52.9	37.4	50.7	64.5	67.2	54	57.1	7	62.9	66.6	62.9	63.5	69.2	65.6	64.3	63.3	62.9	63.2	66.8	68.6	63.4	63.9
206 Van Duzer St Level 2	46.3	59.1	72	66.7	63.6	53.3	38.7	55.4	68.6	71	58.1	61.4	7	62.9	66.6	63.0	64.4	72.5	68.2	66.3	63.4	62.9	63.6	69.6	71.6	64.1	65.2
208 Bay S Level 1	50.6	52.9	49.5	54	50.3	42.4	27.5	64.7	72.5	72.5	58.9	41.5	11	71.1	73.9	71.1	71.2	71.1	71.2	71.1	71.1	71.1	72.0	74.9	74.9	71.4	71.1
208 Bay S Level 2	54.1	56.9	54.2	58.8	54.2	43.4	29.2	68.7	76.1	76.1	62.7	44.9	11	71.1	73.9	71.2	71.3	71.2	71.3	71.2	71.1	71.1	73.1	77.3	77.3	71.7	71.1
208 Bay S Level 3	56.2	60.2	54.2	58.8	54.5	43.4	31.4	69.3	76.1	76.1	62.8	45.2	11	71.1	73.9	71.2	71.4	71.2	71.3	71.2	71.1	71.1	73.3	77.3	77.3	71.7	71.1
208 Van Duzer St Level 1	42.5	54.5	68.8	61.6	58.7	53.3	38.5	50.9	64.7	67.3	53.3	56.3	7	62.9	66.6	62.9	63.5	69.8	65.3	64.3	63.4	62.9	63.2	66.9	68.6	63.4	63.8
208 Van Duzer St Level 2	46.6	59.2	72.6	66.1	63.6	53.8	39.3	55.6	68.8	71.1	56.8	60.6	7	62.9	66.6	63.0	64.4	73.0	67.8	66.3	63.4	62.9	63.6	69.8	71.7	63.9	64.9
21 Brewster St Level 1	51.4	54.3	59.5	58.1	56.3	39.5	23	47.2	54.8	57.7	52.3	50.9	9	83.6	84.4	83.6	83.6	83.6	83.6	83.6	83.6	83.6	83.6	83.6	83.6	83.6	83.6
21 Brewster St Level 2	55.3	58.3	63.9	63	61.7	42.2	26.8	49.8	59	61.7	56.6	54.2	9	83.6	84.4	83.6	83.6	83.6	83.6	83.6	83.6	83.6	83.6	83.6	83.6	83.6	83.6
21 Margo Loop Level 1	44.1	47.7	58.1	54.6	57	46.2	16.5	42.3	45.1	47	49.8	56.6	7	62.9	66.6	63.0	63.0	64.1	63.5	63.9	63.0	62.9	62.9	63.0	63.0	63.1	63.8
21 Margo Loop Level 2	45	51	63	58.3	62	47.4	19.3	42.5	45.9	48.6	54	61.3	7	62.9	66.6	63.0	63.2	66.0	64.2	65.5	63.0	62.9	62.9	63.0	63.1	63.4	65.2
21 Margo Loop Level 3	47.2	55.8	65.2	59.1	62.3	48	28.5	43.7	48.8	51.2	54.3	61.4	7	62.9	66.6	63.0	63.7	67.2	64.4	65.6	63.0	62.9	63.0	63.1	63.2	63.5	65.2
21 Tappen Court 1	59.7	67.9	57.7	72.9	53.1	15.1	20.8	35.1	54	43	34.8	35.1	13	56.9	58.1	61.5	68.2	60.3	73.0	58.4	56.9	56.9	56.9	58.7	57.1	56.9	56.9
21 Tappen Court 2	64.1	72	62	75.8	57.4	15.3	21.1	36.8	57.2	44.2	35.3	36	13	56.9	58.1	64.9	72.1	63.2	75.9	60.2	56.9	56.9	56.9	60.1	57.1	56.9	56.9
210 Van Duzer St Level 1	42.4	54.7	69.4	61.3	58.5	53.4	39.4	51.1	64.7	67.2	55.4	56.8	7	62.9	66.6	62.9	63.5	70.3	65.2	64.2	63.4	62.9	63.2	66.9	68.6	63.6	63.9
210 Van Duzer St Level 2	46.4	59.3	73.2	65.7	63.4	53.9	39.7	55.8	68.8	71	59	61.1	7	62.9	66.6	63.0	64.5	73.6	67.5	66.2	63.4	62.9	63.7	69.8	71.6	64.4	65.1
212 Bay S Level 1	45.2	46.8	45.2	46.4	47.9	41	18.7	61.5	71.5	71.5	57.9	38.5	11	71.1	73.9	71.1	71.1	71.1	71.1	71.1	71.1	71.1	71.6	74.3	74.3	71.3	71.1
212 Bay S Level 2	49	50.7	50.3	51	52.7	43.4	18.9	65.8	75.3	75.3	61.9	39.8	11	71.1	73.9	71.1	71.1	71.1	71.1	71.2	71.1	71.1	72.2	76.7	76.7	71.6	71.1
212 Van Duzer St Level 1	42.7	54.8	69.9	61	58.5	53.3	39.9	51.4	64.8	67.1	57	57.4	7	62.9	66.6	62.9	63.5	70.7	65.1	64.2	63.4	62.9	63.2	67.0	68.5	63.9	64.0
212 Van Duzer St Level 2	46.8	59.5	73.5	65.3	63.3	53.8	40.4	56.1	68.8	70.9	61	61.7	7	62.9	66.6	63.0	64.5	73.9	67.3	66.1	63.4	62.9	63.7	69.8	71.5	65.1	65.4
214 Bay S Level 1	46.4	48.1	43.2	44.8	45.4	41.7	20.5	61.8	71.5	71.5	57.8	38.5	11	71.1	73.9	71.1	71.1	71.1	71.1	71.1	71.1	71.1	71.6	74.3	74.3	71.3	71.1
214 Bay S Level 2	51.1	52.7	47.5	49.4	50.2	42.4	20.8	66	75.3	75.3	61.8	39.4	11	71.1	73.9	71.1	71.2	71.1	71.1	71.1	71.1	71.1	72.3	76.7	76.7	71.6	71.1
214 Van Duzer St Level 1	42.6	55	70.3	58.4	57.9	53.1	40.6	51.9	64.6	66.8	58.3	57.8	7	62.9	66.6	62.9	63.6	71.0	64.2	64.1	63.3	62.9	63.2	66.8	68.3	64.2	64.1
214 Van Duzer St Level 2	46.5	59.4	73.9	62.7	62.7	53.6	42.1	56.5	68.7	70.7	62.5	62.1	7	62.9	66.6	63.0	64.5	74.2	65.8	65.8	63.4	62.9	63.8	69.7	71.4	65.7	65.5
216 Bay S Level 1	55.1	56.9	49.9	54.4	50.8	43.1	27.4	67.3	71.8	71.8	57.9	39.1	11	71.1	73.9	71.2	71.3	71.1	71.2	71.1	71.1	71.1	72.6	74.5	74.5	71.3	71.1
216 Bay S Level 2	59.6	62.5	54.8	59.2	54.7	43.9	29.8	71	75.5	75.5	62	40.7	11	71.1	73.9	71.4	71.7	71.2	71.4	71.2	71.1	71.1	74.1	76.8	76.8	71.6	71.1
216 Van Duzer St Level 1	43.3	54.5	70.2	57	56.5	51.8	41.2	52.1	64.1	65.9	58.4	58.5	7	62.9	66.6	62.9	63.5	70.9	63.9	63.8	63.2	62.9	63.2	66.6	67.7	64.2	64.2
218 Bay S Level 1	57.5	60	50.7	54.8	50.7	42.9	22.7	68.1	71.2	71.2	57.4	38.9	11	71.1	73.9	71.3	71.4	71.1	71.2	71.1	71.1	71.1	72.9	74.2	74.2	71.3	71.1
218 Bay S Level 2	62	64.5	55.3	59.5	54.7	44.1	24.4	71.8	75	75	61.5	40.3	11	71.1	73.9	71.6	72.0	71.2	71.4	71.2	71.1	71.1	74.5	76.5	76.5	71.6	71.1
218 Van Duzer St Level 1	44.6	54.6	69.8	55.7	55.7	49.1	42.1	53.4	62.4	64.6	58.2	59.8	7	62.9	66.6	63.0	63.5	70.6	63.7	63.7	63.1	62.9	63.4	65.7	66.8	64.2	64.6
22 Cedar St Level 1	46.3	64.4	55.1	60.5	54.3	15.5	21.1	37.5	49.4	43.1	36.2	35.2	13	56.9	58.1	57.3	65.1	59.1	62.1	58.8	56.9	56.9	56.9	57.6	57.1	56.9	56.9
22 Cedar St Level 2	49.7	68.6	59.2	64.7	58.8	16.4	22	39.8	53.2	44.5	37.6	36.8	13	56.9	58.1	57.7	68.9	61.2	65.4	61.0	56.9	56.9	57.0	58.4	57.1	57.0	56.9
22 Sands St Level 1	45	60.1	67.3	54.2	58.8	50.4	22	43.6	51.9	53.3	58	55.4	C	64.8	64.8	64.8	66.1	69.2	65.2	65.8	65.0	64.8	64.8	65.0	65.1	65.6	65.3
228 St Marks Place Level 1	24.9	46.7	31.2	27.9	29.8	8.8	21.1	39.5	37.7	37.8	30.5	27.9	16	78.6	82.1	78.6	78.6	78.6	78.6	78.6	78.6	78.6	78.6	78.6	78.6	78.6	78.6
228 St Marks Place Level 2	25.9	51.5	32.6	29	32.2	11.2	22.9	43.5	40.8	40.8	31.5	28.3	16	78.6	82.1	78.6	78.6	78.6	78.6	78.6	78.6	78.6	78.6	78.6	78.6	78.6	78.6
228 St Marks Place level 3	29.3	51.5	36.8	31.9	36.4	15.1	18.5	40.2	38.4	38.6	32.2	29.9	16	78.6	82.1	78.6	78.6	78.6	78.6	78.6	78.6	78.6	78.6	78.6	78.6	78.6	78.6
23 Brewster St Level 1	52.4	55.2	59.1	57.6	54.3	38.8	23.3	47.2	53.9	56.1	52.2	52.3	9	83.6	84.4	83.6	83.6	83.6	83.6	83.6	83.6	83.6	83.6	83.6	83.6	83.6	83.6
23 Brewster St Level 2	55	58.9	63.7	62.5	60.8	41.4	28.1	50.8	57.8	60.3	56.9	57.2	9	83.6	84.4	83.6	83.6	83.6	83.6	83.6	83.6	83.6	83.6	83.6	83.6	83.6	83.6
23 Margo Loop Level 1	44.3	48	58	54.3	56.7	44.2	16.7	42.3	45.1	47	49.6	56.3	7	62.9	66.6	63.0	63.0	64.1	63.5	63.8	63.0	62.9	62.9	63.0	63.0	63.1	63.8
23 Margo Loop Level 2	45.2	51.1	62.9	58.1	61.7	45.3	20.2	42.6	46	48.4	53.8	61	7	62.9	66.6	63.0	63.2	65.9	64.1	65.4	63.0	62.9	62.9	63.0	63.1	63.4	65.1
23 Margo Loop Level 3	47.3	55.8	65.1	58.8	61.8	46.5	29.2	44.4	48.8	51	54.1	61.1	7	62.9	66.6	63.0	63.7	67.1	64.3	65.4	63.0	62.9	63.0	63.1	63.2	63.4	65.1
23 Tappen Court 1	60.5	68.2	57.8	74.5	52.4	15	20.8	34.7	54.7	43.3	34.9	35.2	13	56.9	58.1	62.1	68.5	60.4	74.6	58.2	56.9	56.9	56.9	58.9	57.1	56.9	56.9
23 Tappen Court 2	64.8	72.3	62.1	77.1	56.6	15.2	21	36.4	57.7	44.3	35.3	36.1	13	56.9	58.1	65.5	72.4	63.2	77.1	59.8	56.9	56.9	56.9	60.3	57.1	56.9	56.9
230 St Marks Place level 1	25.1	46.8	31.1	28	28.4	8	18.5	37.1	36.1	36.2	30.2	28	16	78.6	82.1	78.6	78.6	78.6	78.6	78.6	78.6	78.6	78.6	78.6	78.6	78.6	78.6
230 St Marks Place level 2	25.6	51.6	32.1	28.9	30.1	8.4	18.6	39.9	36.3	36.4	30	28.3	16	78.6	82.1	78.6	78.6	78.6	78.6	78.6	78.6	78.6	78.6	78.6	78.6	78.6	78.6
230 St Marks Place level 3	29	51.6	35.8	31.6	33.7	11.2	16.1	37.6	35.7	35.9	31.3	29.7	16	78.6	82.1	78.6	78.6	78.6	78.6	78.6	78.6	78.6	78.6	78.6	78.6	78.6	78.6
234 St Marks Place level 1	26.4	47.1	38.5	37.7	40.2	26.5	24.4	43.3	46	46	34.5	28.2	16	78.6	82.1	78.6	78.6	78.6	78.6	78.6	78.6	78.6	78.6	78.6	78.6	78.6	78.6
234 St Marks Place level 2	26.8	51.8	43	44.1	46.5	26.7	25.1	47.8	48.3	48.4	35.7	29.4	16	78.6	82.1	78.6	78.6	78.6	78.6	78.6	78.6	78.6	78.6	78.6	78.6	78.6	78.6
234 St Marks Place level 3	27.9	51.8	43.1	43.5	46.3	26.8	25.2	48	49.9	49.9	36.7	29.7	16	78.6	82.1	78.6	78.6	78.6	78.6	78.6	78.6	78.6	78.6	78.6	78.6	78.6	78.6
23-45 Sands St Level 1	45	60.4	67.6	52.5	58.1	53.2	17.3	39.9	42.7	46.7	54.6	53.9	C	64.8	64.8	64.8	66.1	69.4	65.0	65.6	65.1	64.8	64.8	64.8	64.9	65.2	65.1
24 Cedar St Level 1	56.3	66.8	57.2	66.1	55.9	15.9	22.5	37.9	50.2	43.6	36.2	35.6	13	56.9	58.1	59.6	67.2	60.1	66.6	59.4	56.9	56.9	57.0	57.7	57.1	56.9	56.9
24 Cedar St Level 2	61	71	61.4	70.1	60.5	16.6	23.4	40.9	53.8	45	37.6	37	13	56.9	58.1	62.4	71.2	62.7	70.3	62.1	56.9	56.9	57.0	58.6	57.2	57.0	56.9
24 Tappen Court 1	54.9	58.3	48.9	52	43.7	13	20.5	36.6	45.9	45.5	35.4	37.2	12	63.1	67.6	63.7	64.3	63.3	63.4	63.1	63.1	63.1	63.1	63.2	63.2	63.1	63.1
24 Tappen Court 2	59	62.5	52.8	53.7	44.8	12.9	22.6	38.6	47.4	47.1	35.7	38.1	12	63.1	67.6	64.5	65.8	63.5	63.6	63.2	63.1	63.1	63.1	63.2	63.2	63.1	63.1
24 Tappen Court 3	62.4	66.4	56.7	58.7	45.8	12.8	25	40.9	50	48.9	35.9	39.2	12	63.1	67.6	65.8	68.1	64.0	64.4	63.2	63.1	63.1	63.1	63.3	63.3	63.1	63.1
240 Van Duzer St Level 1	45.7	52.9	68.2	57.7	57.4	46.4	38.2	49.3	54.4	61.2	56.3	60.8	9	83.6	84.4	83.6	83.6	83.7	83.6	83.6	83.6	83.6	83.6	83.6	83.6	83.6	83.6
242 Van Duzer St Level 2	50.3	57.3	71.4	63.3	62.5	48.8	33.3	52.6	56.9	64.2	58.6	65	9	83.6	84.4	83.6	83.6	83.9	83.6	83.6	83.6	83.6	83.6	83.6	83.6	83.6	83.7
244 Van Duzer St Level 1	42.5	46.7	65.3	61	56.7	37.3	38.3	47.6	50.2	56.9	51.8	58.6	9	83.6	84.4	83.6	83.6	83.7	83.6	83.6	83.6	83.6	83.6	83.6	83.6	83.6	83.6
244 Van Duzer St Level 2	50.5	53.4	69.3	65.8	61.8	45.8	39.7	52.5	55.6	63.1	55.4	63.3	9	83.6	84.4	83.6	83.6	83.8	83.7	83.6	83.6	83.6	83.6	83.6	83.6	83.6	83.6
246 Van Duzer St Level 1	46.3	53.3	66.5	60	55.4	44.6	35.4	48	50.5	57.1	53.8	58.1	9	83.6	84.4	83.6	83.6	83.7	83.6	83.6	83.6	83.6	83.6	83.6	83.6	83.6	83.6
246 Van Duzer St Level 2	50.6	57.8	70.7	64.5	60.4	47	36.4	52.1	53.3	61.2	58.2	62.8	9	83.6	84.4	83.6	83.6	83.8	83.7	83.6	83.6	83.6	83.6	83.6	83.6	83.6	83.6
246 Van Duzer St Level 3	53.4	63	72.7	67.1	63.9	48.6	39.5	56.1	54.6	62.9	64.8	65.9	9	83.6	84.4	83.6	83.6	83.9	83.7	83.6	83.6	83.6	83.6	83.6	83.6	83.7	83.7
247 Van Duzer St Level 1	43.2	58.7	70.4	66.5	60.7	42	51.8	60.1	49.3	53.3	58.7	63.9	9	83.6	84.4	83.6	83.6	83.8	83.7	83.6	83.6	83.6	83.6	83.6	83.6	83.6	83.6
247 Van Duzer St Level 2	47.9	63.5	74.5	70.4	65.4	43.5	52.2	63.6	51.2	56.1	62.2	68.3	9	83.6	84.4	83.6	83.6	84.1	83.8	83.7	83.6	83.6	83.6	83.6	83.6	83.6	83.7
25 Brewster St Level 1	47.1	53.7	60.6	57.5	54.8	39.3	26.3	47.6	54.5	56.5	52.6	51.2	9	83.6	84.4	83.6	83.6	83.6	83.6	83.6	83.6	83.6	83.6	83.6	83.6	83.6	83.6
25 Brewster St Level 2	49.8	57.5	65	62.6	61.2	42.4	32.4	51.3	58.7	60.8	57.2	56.1	9	83.6	84.4	83.6	83.6	83.7	83.6	83.6	83.6	83.6	83.6	83.6	83.6	83.6	83.6
25 Margo Loop Level 1	45	49.4	58.3	54.1	56.4	41.5	18.7	42.5	45.7	47.2	49.4	55.7	7	62.9	66.6	63.0	63.1	64.2	63.4	63.8	62.9	62.9	62.9	63.0	63.0	63.1	63.7
25 Margo Loop Level 2	46.3	52.7	63	57.9	61.4	42.7	22.7	42.9	46.7	48.6	53.5	60.4	7	62.9	66.6	63.0	63.3	66.0	64.1	65.2	62.9	62.9	62.9	63.0	63.1	63.4	64.8

Bay Street Rezoning	Construction Noise ONLY											
Receiver	2019 Q3	2020 Q1	2021 Q1	2022 Q1	2023 Q1	2024 Q1	2025 Q3	2026 Q1	2027 Q3	2028 Q1	2029 Q1	2030 Q1
25 Margo Loop Level 3	47.5	55.9	65	58.6	61.7	45.1	30	44.4	49.1	50.9	53.8	60.5
25 Tappen Court 1	61.2	68.6	57.9	76	51.8	14.8	20.8	34.1	55.2	43.5	35	35.3
25 Tappen Court 2	65.4	72.6	62.2	78.3	55.9	15.1	21	35.9	58.1	44.4	35.5	36.2
25 Victory Blvd Level 1	53	54.7	52.7	52.4	49.8	38.1	23.7	58.8	71.4	71.4	58.8	45.1
25 Victory Blvd Level 2	57.8	59.5	57	56.7	53.6	40.8	23.9	63.4	75.2	75.2	62.7	47.2
25 Victory Blvd Level 3	57.8	59.6	57.3	56.9	53.7	41.8	24	63.5	75.2	75.2	62.7	47.7
25 Wright St Level 1	59.1	62.8	54.2	51	58.8	18	49.9	55.2	62.9	62.2	39.4	58.5
25 Wright St Level 2	63.8	67.6	58.9	55.5	63.5	19.7	50.5	59.5	67.2	66.4	41.3	61.7
25 Wright St Level 3	63.8	67.6	59.2	55.6	63.5	21.6	50.5	59.5	67.2	66.4	41.4	61.8
251 Victory Blvd Level 1	34.9	37.3	39.1	39	40.9	17	20.6	44.6	41.5	41.7	66.8	65
251 Victory Blvd Level 2	35.3	38	39.8	39.9	42.1	18.1	24.2	48.5	42.2	42.3	70.3	67.8
251 Victory Blvd Level 3	36.8	39	40.6	41.5	43.3	19.6	27.1	49.8	43	43.1	70.3	67.7
253 Van Duzer St Level 1	43.7	59.4	69.7	65.5	61.9	40.9	53.4	61.9	48.6	53.8	60.4	64
253 Van Duzer St Level 2	47.4	64.2	74.1	69.7	66.3	41.6	53.8	65.1	50.8	57	64.5	68.4
255 Van Duzer St Level 1	43.2	59.8	69.6	64.9	62.5	41.4	54	62.5	47.6	55.4	62.2	63.8
255 Van Duzer St Level 2	46.5	64.5	74	69.1	66.7	42.1	54.3	65.6	49.1	59.3	66.5	68.2
257 Van Duzer St Level 1	36.5	59.8	68.5	63.8	61	39	53.9	62.3	45.9	57.3	64.3	63
257 Van Duzer St Level 2	39.3	64.5	73.1	68.1	65.4	39.4	54.2	65.5	46.8	61.6	68.9	67.5
26 Cedar St Level 1	58.2	67.9	58.2	66.1	57.9	16.4	25.6	40	50.6	43.8	36.2	35.3
26 Cedar St Level 2	62.9	71.9	62.3	70	62.6	16.9	26.4	43.6	54.2	45.2	37.7	36.7
26 Tappen Court 1	55.9	58.9	49.5	52.4	44	12.9	21.3	37.5	46.4	46.1	35.5	37.5
26 Tappen Court 2	60.6	63.3	53.6	54.2	45.3	13	23.4	39.4	48	47.8	35.8	38.7
26 Tappen Court 3	63.6	67.1	57	60	46.2	12.7	26.3	42.2	50.6	49.8	35.8	39.5
264 Van Duzer St Level 1	44.4	60.1	68.1	56.3	65.3	39.8	44.8	51.8	46.4	56.7	62.9	56
264 Van Duzer St Level 2	48	64.7	72.8	61.9	68.7	42.3	45.5	56.5	47.7	61	67.7	62.4
264 Van Duzer St Level 3	51.9	64.9	73	64.8	68.6	43.9	45.7	58	50	61.2	67.8	63.9
264 Vasn Duzer St Level 1	45.2	52.8	61.8	57.6	57.8	32.6	43.7	51.9	49.3	55.7	61.3	58.2
264 Vasn Duzer St Level 2	49.9	57.1	66.1	62.8	62.5	35.3	44.4	56.6	52	60	66.1	62.9
27 Brewster St Level 1	42.3	52.1	60.5	56.8	54.5	34.5	29.3	49.5	57.3	56.7	53.6	50.9
27 Brewster St Level 2	46.2	56.5	64.9	61.9	60.4	40.2	36.9	54.3	61.4	61	59.5	55.6
27 Margo Loop Level 1	44.9	50.1	58.9	53.8	55.9	39.1	20.9	42.5	46.1	47.5	49.2	55.4
27 Margo Loop Level 2	48.1	53.6	63.3	57.6	60.9	40.2	25.6	43.8	48.5	49.6	53.4	60.1
27 Tappen Court 1	62.1	69.2	58.2	77.8	50.5	14.6	20.9	34.2	55.7	43.7	35.1	35.3
27 Tappen Court 2	66.2	73.1	62.4	79.8	54.3	14.7	21	35.3	58.5	44.3	35.7	36.3
27 Wright St Level 1	59.3	62.9	54.6	50.9	58.6	19.5	49.3	54.8	62.7	61.9	40.1	59.1
27 Wright St Level 2	64	67.7	59.2	55.4	63.3	21	50.1	59.1	67	66.2	41.4	62.2
27 Wright St Level 3	64	67.7	59.5	55.5	63.4	22.8	50.1	59.1	67	66.2	41.4	62.3
273 St Marks Place Level 1	27.6	45	31.5	29.1	28.7	9.1	14.7	35.7	35	35.1	31.6	29.4
273 St Marks Place Level 2	28.9	51.2	31.5	29.1	28.7	9.1	15	36.9	36.2	36.4	32.7	30
273 St Marks Place Level 3	27.7	52.5	31.5	29	28.7	9.1	14.6	36.5	35.4	35.6	31.2	29.3
273 St Marks Place Level 4	27.6	52.4	31.5	29	28.7	9.1	14.2	36.1	35	35.2	31.2	29.3
273 St Marks Place Level 5	27.5	52.4	31.6	29	28.7	9.1	13.9	35.7	34.8	35	31.1	29.3
278 Van Duzer St Level 1	42.5	62.7	70.8	58.9	66.7	37.8	46.2	54.5	45.6	56.5	62.6	57.7
278 Van Duzer St Level 2	46.2	67.1	75.1	63.7	69.6	39.4	47.4	58.8	47.4	61	67.4	62.6
278 Van Duzer St Level 3	49.7	67.1	75.2	63.9	69.5	41.1	47.4	58.8	50.3	61.2	67.4	62.9
28 Cedar St Level 1	58	69.1	59.3	65.9	57.8	15.7	33.2	44.3	51.1	44.4	36	35.5
28 Cedar St Level 2	62.8	72.9	63.2	69.9	62.5	17.3	33.8	48.8	54.7	45.9	39.8	37.7
282 Van Duzer St Level 1	39.8	63.3	71.5	58.6	64.4	37.5	42.6	53.4	45.2	55.6	62	57.8
282 Van Duzer St Level 2	42.3	67.6	75.6	63.4	67.8	38.4	46.6	57.8	48.5	60.2	66.7	62.7
282 Van Duzer St Level 3	46.3	67.6	75.7	63.4	67.8	40.3	46.6	57.8	49.6	60.2	66.7	62.9
286 Van Duzer St Level 1	39.3	63.8	72	58.2	62.9	37.5	41.9	52.8	44.6	54.9	61.2	57.8
286 Van Duzer St Level 2	41.9	68	76.1	63.1	66.7	38.2	45.7	57.3	48.4	59.6	65.9	62.4
286 Van Duzer St Level 3	46.2	68	76.2	63.1	66.7	40.1	46.1	57.3	49.7	59.5	65.9	63
29 Brewster St Level 1	47.3	52.9	60.3	56.5	53.7	34.4	28.9	49.6	58.7	56.7	55.1	55
29 Brewster St Level 1	50.8	57.1	64.8	61.3	59.1	39.5	36.6	54.6	63.2	61	60.8	59.8
29 Margo Loop Level 1	45.1	50.8	59.2	53.6	55.4	38.2	21.8	43.3	46.2	47.7	48.9	55
29 Margo Loop Level 2	47.7	54	63.4	57.5	60.5	39.2	26	45.2	48.6	49.7	53.2	59.6
29 Tappen Court 1	62	69.4	58.2	78.1	48.2	14.2	20.9	34.2	55.3	43.8	35.2	37
29 Tappen Court 2	66.1	73.2	62.4	80	51.2	14.3	21	35.4	58.2	44.4	35.7	38.2
29 Wright St Level 1	59.4	63.1	55	49.8	58.5	20	48.7	54.4	62.5	61.7	40.5	59.5
29 Wright St Level 2	64.1	67.8	59.7	54.1	63.2	21.5	49.8	58.7	66.8	66	41.4	62.6
29 Wright St Level 3	64.1	67.8	60	54.3	63.2	23.6	49.8	58.7	66.8	66	41.5	62.8
292 Van Duzer St Level 1	44.7	61.8	69.5	52.4	57.4	35.6	38.6	50.1	45.4	48.8	57	56.2
292 Van Duzer St Level 2	47.5	66.1	73.8	56.9	62	36.1	39.3	54.7	49.2	52.8	61.6	60.6
292 Van Duzer St Level 3	49.9	66.2	73.9	57.5	62.1	36.6	41.9	54.7	48.5	52.7	61.7	60.7
297 Van Duzer St Level 1	46.3	68.5	77.5	56.1	57	38.3	41.4	51.1	45.6	47	53.6	56.6
297 Van Duzer St Level 2	48.5	71.8	80.4	60.7	61.2	38.8	43.5	55.7	48	49.1	57.6	61.4
3 Victory Blvd Level 1	50.6	52.6	52.7	52.2	51.3	38.9	20.2	56.4	62.7	62.8	52.6	48.1
3 Victory Blvd Level 1	50.6	52.6	52.7	52.2	51.3	38.9	20.2	56.4	62.7	62.8	52.6	48.1
3 Victory Blvd Level 2	55.5	57.5	57.7	57.1	56.2	39.5	20.4	61.3	67.6	67.6	57.2	52.7
30 Bay St	51.7	53.6	53	52.6	50.7	39.2	22.2	58.3	67.4	67.4	55.5	43.8
30 Margo Loop Level 1	53.7	55	56.1	50.6	50.5	37.5	15.7	45.2	46.6	47.2	43.7	46.3
30 Margo Loop Level 1	52.1	52.7	56.4	50.3	51.7	38.4	16.6	43.4	44.5	45.4	44.7	51.1
30 Margo Loop Level 2	55.1	56	61.1	53.3	57	40.9	17.5	45.2	46	46.6	47.6	56.2
300 Van Duzer St Level 1	45.3	57.9	67.8	55.4	57	36.9	38.7	49.6	46.2	48.6	54.3	55.8
300 Van Duzer St Level 2	48	61.8	71.4	60.2	61.6	37.2	39.6	54.6	51	53.2	58.7	60.6
300 Van Duzer St Level 3	49.8	65.2	73.6	60.4	61.6	38.1	42.2	54.3	49.4	50.9	58.8	61
304 Van Duzer St Level 1	39.1	62	69.3	54.9	55.3	36.4	37.9	48.7	43.8	45.6	52.7	55.6

Governing Receptor	Existing Leq	Existing L10
7	62.9	66.6
13	56.9	58.1
13	56.9	58.1
11	71.1	73.9
11	71.1	73.9
11	71.1	73.9
12	63.1	67.6
12	63.1	67.6
12	63.1	67.6
17	72.3	76.2
17	72.3	76.2
17	72.3	76.2
9	83.6	84.4
9	83.6	84.4
9	83.6	84.4
9	83.6	84.4
9	83.6	84.4
9	83.6	84.4
13	56.9	58.1
13	56.9	58.1
12	63.1	67.6
12	63.1	67.6
12	63.1	67.6
9	83.6	84.4
9	83.6	84.4
9	83.6	84.4
9	83.6	84.4
9	83.6	84.4
9	83.6	84.4
9	83.6	84.4
9	83.6	84.4
7	62.9	66.6
7	62.9	66.6
13	56.9	58.1
13	56.9	58.1
12	63.1	67.6
12	63.1	67.6
12	63.1	67.6
16	78.6	82.1
16	78.6	82.1
16	78.6	82.1
16	78.6	82.1
16	78.6	82.1
9	83.6	84.4
9	83.6	84.4
9	83.6	84.4
13	56.9	58.1
13	56.9	58.1
9	83.6	84.4
9	83.6	84.4
9	83.6	84.4
9	83.6	84.4
9	83.6	84.4
9	83.6	84.4
9	83.6	84.4
9	83.6	84.4
9	83.6	84.4
9	83.6	84.4
9	83.6	84.4
9	83.6	84.4
7	62.9	66.6
7	62.9	66.6
13	56.9	58.1
13	56.9	58.1
12	63.1	67.6
12	63.1	67.6
12	63.1	67.6
9	83.6	84.4
9	83.6	84.4
9	83.6	84.4
9	83.6	84.4
9	83.6	84.4
A	74.1	74.1
A	74.1	74.1
A	74.1	74.1
11	71.1	73.9
7	62.9	66.6
7	62.9	66.6
7	62.9	66.6
9	83.6	84.4
9	83.6	84.4
9	83.6	84.4
9	83.6	84.4

Construction Noise TOTAL											
2019 Q3	2020 Q1	2021 Q1	2022 Q1	2023 Q1	2024 Q1	2025 Q3	2026 Q1	2027 Q3	2028 Q1	2029 Q1	2030 Q1
63.0	63.7	67.1	64.3	65.4	63.0	62.9	63.0	63.1	63.2	63.4	64.9
62.6	68.9	60.4	76.1	58.1	56.9	56.9	56.9	59.1	57.1	56.9	56.9
66.0	72.7	63.3	78.3	59.4	56.9	56.9	56.9	60.6	57.1	56.9	56.9
71.2	71.2	71.2	71.2	71.1	71.1	71.1	71.3	74.3	74.3	71.3	71.1
71.3	71.4	71.3	71.3	71.2	71.1	71.1	71.8	76.6	76.6	71.7	71.1
71.3	71.4	71.3	71.3	71.2	71.1	71.1	71.8	76.6	76.6	71.7	71.1
64.6	66.0	63.6	63.4	64.5	63.1	63.3	63.8	66.0	65.7	63.1	64.4
66.5	68.9	64.5	63.8	66.3	63.1	63.3	64.7	68.6	68.1	63.1	65.5
66.5	68.9	64.6	63.8	66.3	63.1	63.3	64.7	68.6	68.1	63.1	65.5
72.3	72.3	72.3	72.3	72.3	72.3	72.3	72.3	72.3	72.3	73.4	73.0
72.3	72.3	72.3	72.3	72.3	72.3	72.3	72.3	72.3	72.3	74.4	73.6
72.3	72.3	72.3	72.3	72.3	72.3	72.3	72.3	72.3	72.3	74.4	73.6
83.6	83.6	83.8	83.7	83.6	83.6	83.6	83.6	83.6	83.6	83.6	83.6
83.6	83.6	84.1	83.8	83.7	83.6	83.6	83.7	83.6	83.6	83.7	83.7
83.6	83.6	83.8	83.7	83.6	83.6	83.6	83.6	83.6	83.6	83.6	83.6
83.6	83.7	84.1	83.8	83.7	83.6	83.6	83.7	83.6	83.6	83.7	83.7
83.6	83.6	83.7	83.6	83.6	83.6	83.6	83.6	83.6	83.6	83.7	83.6
83.6	83.7	84.0	83.7	83.7	83.6	83.6	83.7	83.6	83.6	83.7	83.7
60.6	68.2	60.6	66.6	60.4	56.9	56.9	57.0	57.8	57.1	56.9	56.9
63.9	72.0	63.4	70.2	63.6	56.9	56.9	57.1	58.8	57.2	57.0	56.9
63.9	64.5	63.3	63.5	63.2	63.1	63.1	63.1	63.2	63.2	63.1	63.1
65.0	66.2	63.6	63.6	63.2	63.1	63.1	63.1	63.2	63.2	63.1	63.1
66.4	68.6	64.1	64.8	63.2	63.1	63.1	63.1	63.3	63.3	63.1	63.1
83.6	83.6	83.7	83.6	83.7	83.6	83.6	83.6	83.6	83.6	83.6	83.6
83.6	83.7	83.9	83.6	83.7	83.6	83.6	83.6	83.6	83.6	83.7	83.6
83.6	83.7	84.0	83.7	83.7	83.6	83.6	83.6	83.6	83.6	83.7	83.6
83.6	83.6	83.6	83.6	83.6	83.6	83.6	83.6	83.6	83.6	83.6	83.6
83.6	83.6	83.7	83.6	83.6	83.6	83.6	83.6	83.6	83.6	83.7	83.6
83.6	83.6	83.6	83.6	83.6	83.6	83.6	83.6	83.6	83.6	83.6	83.6
83.6	83.6	83.7	83.6	83.6	83.6	83.6	83.6	83.6	83.6	83.6	83.6
63.0	63.1	64.4	63.4	63.7	62.9	62.9	62.9	63.0	63.0	63.1	63.6
63.0	63.4	66.1	64.0	65.0	62.9	62.9	63.0	63.1	63.1	63.4	64.7
63.2	69.4	60.6	77.8	57.8	56.9	56.9	56.9	59.4	57.1	56.9	56.9
66.7	73.2	63.5	79.8	58.8	56.9	56.9	56.9	60.8	57.1	56.9	56.9
64.6	66.0	63.7	63.4	64.4	63.1	63.3	63.7	65.9	65.6	63.1	64.6
66.6	69.0	64.6	63.8	66.2	63.1	63.3	64.6	68.5	67.9	63.1	65.7
66.6	69.0	64.7	63.8	66.3	63.1	63.3	64.6	68.5	67.9	63.1	65.7
78.6	78.6	78.6	78.6	78.6	78.6	78.6	78.6	78.6	78.6	78.6	78.6
78.6	78.6	78.6	78.6	78.6	78.6	78.6	78.6	78.6	78.6	78.6	78.6
78.6	78.6	78.6	78.6	78.6	78.6	78.6	78.6	78.6	78.6	78.6	78.6
78.6	78.6	78.6	78.6	78.6	78.6	78.6	78.6	78.6	78.6	78.6	78.6
78.6	78.6	78.6	78.6	78.6	78.6	78.6	78.6	78.6	78.6	78.6	78.6
83.6	83.6	83.8	83.6	83.7	83.6	83.6	83.6	83.6	83.6	83.6	83.6
83.6	83.7	84.2	83.6	83.8	83.6	83.6	83.6	83.6	83.6	83.7	83.6
83.6	83.7	84.2	83.6	83.8	83.6	83.6	83.6	83.6	83.6	83.7	83.6
60.5	69.4	61.3	66.4	60.4	56.9	56.9	57.1	57.9	57.1	56.9	56.9
63.8	73.0	64.1	70.1	63.6	56.9	56.9	57.5	58.9	57.2	57.0	57.0
83.6	83.6	83.9	83.6	83.7	83.6	83.6	83.6	83.6	83.6	83.6	83.6
83.6	83.7	84.2	83.6	83.7	83.6	83.6	83.6	83.6	83.6	83.7	83.6
83.6	83.7	84.3	83.6	83.7	83.6	83.6	83.6	83.6	83.6	83.7	83.6
83.6	83.6	83.9	83.6	83.6	83.6	83.6	83.6	83.6	83.6	83.6	83.6
83.6	83.7	84.3	83.6	83.7	83.6	83.6	83.6	83.6	83.6	83.7	83.6
83.6	83.7	84.3	83.6	83.7	83.6	83.6	83.6	83.6	83.6	83.7	83.6
83.6	83.6	83.6	83.6	83.6	83.6	83.6	83.6	83.6	83.6	83.6	83.6
83.6	83.6	83.7	83.6	83.6	83.6	83.6	83.6	83.6	83.6	83.6	83.6
63.0	63.2	64.4	63.4	63.6	62.9	62.9	62.9	63.0	63.0	63.1	63.6
63.0	63.4	66.2	64.0	64.9	62.9	62.9	63.0	63.1	63.1	63.3	64.6
63.2	69.6	60.6	78.1	57.4	56.9	56.9	56.9	59.2	57.1	56.9	56.9
66.6	73.3	63.5	80.0	57.9	56.9	56.9	56.9	60.6	57.1	56.9	57.0
64.6	66.1	63.7	63.3	64.4	63.1	63.3	63.6	65.8	65.5	63.1	64.7
66.6	69.1	64.7	63.6	66.2	63.1	63.3	64.4	68.3	67.8	63.1	65.9
66.6	69.1	64.8	63.6	66.2	63.1	63.3	64.4	68.3	67.8	63.1	66.0
83.6	83.6	83.8	83.6	83.6	83.6	83.6	83.6	83.6	83.6	83.6	83.6
83.6	83.7	84.0	83.6	83.6	83.6	83.6	83.6	83.6	83.6	83.6	83.6
83.6	83.7	84.0	83.6	83.6	83.6	83.6	83.6	83.6	83.6	83.6	83.6
83.6	83.7	84.0	83.6	83.6	83.6	83.6	83.6	83.6	83.6	83.6	83.6
83.6	83.9	85.3	83.6	83.6	83.6	83.6	83.6	83.6	83.6	83.6	83.6
74.1	74.1	74.1	74.1	74.1	74.1	74.1	74.2	74.4	74.4	74.1	74.1
74.1	74.1	74.1	74.1	74.1	74.1	74.1	74.2	74.4	74.4	74.1	74.1
74.2	74.2	74.2	74.2	74.2	74.1	74.1	74.3	75.0	75.0	74.2	74.1
71.1	71.2	71.2	71.2	71.1	71.1	71.1	71.3	72.6	72.6	71.2	71.1
63.4	63.6	63.7	63.1	63.1	62.9	62.9	63.0	63.0	63.0	63.0	63.0
63.2	63.3	63.8	63.1	63.2	62.9	62.9	62.9	63.0	63.0	63.0	63.2
63.6	63.7	65.1	63.4	63.9	62.9	62.9	63.0	63.0	63.0	63.0	63.7
83.6	83.6	83.7	83.6	83.6	83.6	83.6	83.6	83.6	83.6	83.6	83.6
83.6	83.6	83.9	83.6	83.6	83.6	83.6	83.6	83.6	83.6	83.6	83.6
83.6	83.7	84.0	83.6	83.6	83.6	83.6	83.6	83.6	83.6	83.6	83.6
83.6	83.6	83.8	83.6	83.6	83.6	83.6	83.6	83.6	83.6	83.6	83.6

Bay Street Rezoning	Construction Noise ONLY											
Receiver	2019 Q3	2020 Q1	2021 Q1	2022 Q1	2023 Q1	2024 Q1	2025 Q3	2026 Q1	2027 Q3	2028 Q1	2029 Q1	2030 Q1
304 Van Duzer St Level 2	39.8	66.2	73.3	59.6	59.9	37.3	39	53.4	47.3	49	56.9	60.2
304-308 Van Duzer St Level 1	39.6	54.5	62.1	53.9	53.2	39.6	36.8	47.7	43.3	45.3	51.2	53.6
304-308 Van Duzer St Level 2	43.9	58.3	66	58.7	57.6	40.6	37.8	52.5	46.5	48.5	55.2	58.2
30-48 Wall St Level 1	27	51.9	31.2	28.7	28.6	9	13.9	35.3	34.5	34.7	30.1	28.6
30-48 Wall St Level 2	28	56.3	31.2	28.7	28.6	9	14.2	36.4	35.5	35.7	30.4	28.6
30-48 Wall St Level 3	28	56.3	31.2	28.7	28.6	9	14.2	36.3	35.5	35.7	30.3	28.6
30-48 Wall St Level 4	27.9	56.3	31.2	28.7	28.6	9	14.2	36.3	34.5	34.7	30.2	28.6
30-48 Wall St Level 5	29	56.2	34.5	30.5	30.5	9.2	13.3	35.7	34.3	34.5	31.3	29.6
305 Van Duzer St Level 1	39.5	68.3	78.2	54.2	52.1	39.8	38.3	49.2	43.8	46	49.7	52.2
305 Van Duzer St Level 2	42.7	71.6	80.9	59.1	56.2	42.7	40.8	54	49.3	49.4	51.2	55.7
308 St Level 1	48.4	61.2	68.3	54.4	55.6	48.7	29.8	44.2	52.6	55.6	59.7	56.4
31 Tappen Court 1	63	70	58.6	79.1	46.2	13	20.7	34.2	55.5	44	35.2	37.1
31 Tappen Court 2	67	73.8	62.8	80.8	47.5	12.9	20.7	34.9	58.4	44.3	35.7	38.2
31 Victory Blvd Level 1	53	54.7	52.5	52.1	49.5	37.9	24.2	58.5	69.9	69.9	57.5	45.7
31 Victory Blvd Level 2	57.8	59.5	56.8	56.3	53.1	40.8	24.5	63.2	74	74	61.6	47.8
31 Victory Blvd Level 3	57.9	59.6	57.2	56.5	53.3	41.5	24.7	63.2	73.9	73.9	61.6	48.2
31 Wright St Level 1	59.5	63.2	55.4	49.6	58.2	21.2	47.9	53.9	62.2	61.4	41.1	59.9
31 Wright St Level 2	64.2	67.9	60	53.8	63	22.5	49.4	58.3	66.5	65.7	41.5	63
31 Wright St Level 3	64.2	67.9	60.3	54	63	24.4	49.4	58.3	66.5	65.7	41.6	63.2
311 Van Duzer St Level 1	38.6	64.2	72.3	50.3	46	40.5	34.3	46.7	46.3	46.4	47.7	49.5
311 Van Duzer St Level 2	41.1	68.3	76.2	55.2	49.1	41.4	36.3	51.6	50.1	50.2	47.7	52.4
314 Van Duzer St Level 1	43.8	59.4	65.7	53	52.7	34.7	35.4	46.5	46.3	46.4	50.3	52.2
314 Van Duzer St Level 2	45.4	63.6	70	57.7	56.7	36.7	36	50.6	48.6	49.3	53.6	56.1
315 Van Duzer St Level 1	35.5	62.8	70.8	45.1	44.1	29.5	30.5	43.7	45	46.3	46.3	43.6
315 Van Duzer St Level 2	38.8	67.1	75	49.9	46.7	31.6	32.4	48.6	48.2	49.4	46.8	46.5
316 Van Duzer St Level 1	43.4	59.5	65.4	49.5	50.9	33.8	35.2	46.5	47.5	48.3	50.3	51.9
316 Van Duzer St Level 2	44.6	63.7	69.7	53.8	54.5	35.8	35.8	50.4	48.4	49.2	53.6	55.6
318 Van Duzer St Level 1	43.4	58.3	64.9	52.5	52.1	34.5	34.8	45.9	46.5	47.7	50.4	51.7
318 Van Duzer St Level 2	44.7	62.3	69.1	57.3	55.9	35.8	35.4	49.8	48.4	49.2	53.5	55.3
319 Van Duzer St Level 1	41.2	59.4	68	52.3	46.8	31.3	33.1	41.8	45.2	47.8	46.2	46.5
319 Van Duzer St Level 2	42.8	63.8	72.3	57.1	49.8	32.7	34.4	46.1	49.8	51.8	46.5	47.9
32 Margo Loop Level 2	56.5	57.7	60.9	53.7	55.3	39.7	16.5	48.4	49	49.3	45.1	49.4
320 Van Duzer St Level 1	42.9	56	62.4	52.4	51.9	34.4	34.4	45.5	46.4	47.7	50.5	51.7
320 Van Duzer St Level 2	44.2	59.8	66.4	57.1	55.5	35.7	35.1	49.4	48.8	51.2	53.4	55.4
322 Van Duzer St Level 1	42.8	54.5	61.2	52.3	51.6	34.1	34	45.3	46.2	46.3	50.3	51.6
322 Van Duzer St Level 2	44.2	58.2	65.2	57	55.3	35.8	34.8	49.1	48	49.1	53.2	55.1
324 Van Duzer St Level 1	43.1	53.6	60.2	52.4	51.3	33.9	32.8	45	46.3	46.4	49.7	51.3
324 Van Duzer St Level 2	45	57.2	64.4	57	55	35.8	33.9	48.8	48.1	49.3	52.7	54.8
328 Van Duzer St Level 1	42.7	53.5	59.4	47.4	48.4	33.3	29	39.8	47.3	47.1	46.3	46.9
328 Van Duzer St Level 2	44.2	57.3	63.4	52.1	51.1	35.8	29.6	44.7	48.3	49.3	48.6	50.1
33 Brewster St Level 1	42.5	49	61.3	57	53.6	33.2	24.5	46.4	54.2	54.6	54.2	56.2
33 Brewster St Level 2	46.4	53.3	66.7	61.8	59.2	38.1	29.7	50.5	58.3	58.6	59	60.9
33 Tappen Court 1	63.8	70.7	58.9	79.9	45.9	12.7	20.8	34.3	54.3	44.1	35.3	37
33 Tappen Court 2	67.7	74.3	63.1	81.5	46.7	12.5	20.8	34.6	57	44.2	35.8	38.3
33 Van Duzer St Level 1	45.2	47.6	47.3	43	46.3	33.6	19.7	54.7	56.3	56.3	45.2	40.8
33 Wright St Level 1	59.6	63.3	56.2	49.3	58.1	24.2	46.9	53.4	61.9	61.1	41.8	60.2
33 Wright St Level 2	64.3	68	60.8	53.6	62.8	25.2	49	57.9	66.3	65.5	41.6	63.4
33 Wright St Level 3	64.3	68	61	53.9	62.9	26.9	49	57.9	66.3	65.5	41.7	63.5
330 Van Duzer St Level 1	42.4	53.4	59.5	51.5	50.1	36.8	32.1	44.5	48.3	48.6	49.8	51.3
330 Van Duzer St Level 2	44	57.1	63.5	56.1	53.5	38.7	34	48.6	51.3	52.2	52.7	54.5
34 Academy Place Level 1	25.9	52.7	32.5	29.3	32	10.9	12.7	34.8	35.1	35.2	30	28.3
34 Academy Place Level 2	26.4	57.1	33.5	30.5	34.1	13.7	12.9	35.9	36.7	36.8	30.4	28.3
34 Academy Place Level 3	27.5	57	37.4	34.6	38.7	19.5	14.5	39	38.3	38.3	31	29.4
34 Margo Loop Level 1	55.4	55	55.5	51.2	50.6	37	15.3	46.8	47.6	48.1	43.9	46
34 Margo Loop Level 2	58.3	57.6	60.2	54.5	55	39.1	15.8	50.7	50.3	50.6	45.6	49.1
34 Margo Loop Level 3	60.1	60	60.7	59.1	59.2	41.8	17.6	45.9	49.3	49.6	52.5	59.1
35 Brewster St Level 1	40.4	45.4	60.9	58.1	54.7	32.3	20	45.4	57.1	55.4	48.1	51.4
35 Brewster St Level 2	44.2	49.8	67.1	62.8	60.2	38.3	23.3	49	63.4	60.8	52.4	55.4
35 Tappen Court 1	64	71.1	59.2	79.4	45.8	12.7	20.9	34.4	49.5	44.4	35.3	37.1
35 Tappen Court 2	67.8	74.6	63.3	81.1	46.3	12.5	20.9	34.5	51.4	44.8	35.8	38.3
35 Victory Blvd Level 1	53	54.5	52.1	52	49.4	38.5	25.2	58.4	68.9	68.9	56.7	45
35 Victory Blvd Level 2	57.8	59.2	56.2	56.2	53.1	40.5	25.5	63.1	73.1	73.1	60.9	47.3
35 Victory Blvd Level 3	57.9	59.3	56.8	56.4	53.3	41.4	25.5	63.1	73.1	73.1	60.9	48
35 Wright St Level 1	59.7	63.5	57.8	51	58.3	33.4	45.3	53	61.6	60.8	40.3	60.4
35 Wright St Level 2	64.4	68.2	62.3	55.4	63.2	34.9	48.6	57.4	66	65.2	42.4	63.7
35 Wright St Level 3	64.4	68.2	62.4	55.5	63.2	34.6	48.6	57.4	66	65.2	42.6	63.7
36 Hamilton Ave Level 1	32.3	66.3	34.5	34.1	38.3	18.8	11.1	36	37.8	37.9	32.6	31.3
36 Hamilton Ave Level 1	39.4	43.3	43.1	39.9	39.9	15.9	19.7	43.9	41.8	42	37.4	36
36 Hamilton Ave Level 2	34	68.6	35.6	35.3	40.1	21.2	11.3	37.2	39.3	39.4	33.7	32.2
36 Hamilton Ave Level 2	44.3	48	49.4	45.3	43.7	20.7	22.5	48.1	45.9	46.2	42.3	40.5
36 Hamilton Ave Level 3	35.9	68.5	36.7	36.6	41.7	23.5	11.3	38	40.6	40.7	34.8	33.3
36 Hamilton Ave Level 3	44.5	48.3	49.6	46.5	46.2	22.2	23.6	48.1	46	46.3	42.9	41.8
36 Hamilton Ave Level 4	38	68.2	37.9	37.8	43	25	11.3	38.9	42	42.1	36	34.3
36 Hamilton Ave Level 4	44.6	48.4	49.9	46.9	46.7	23.1	25.9	48.8	46.9	47.3	45.4	43.8
36 Hamilton Ave Level 5	40.3	67.9	39	38.8	43.7	25.9	11.3	39.9	43.4	43.5	37.2	35.3
36 Hamilton Ave Level 5	44.7	48.6	50.3	47.1	47	24.5	26.2	49	46.8	47.7	46.5	43.8
36 Hamilton Ave Level 6	43	67.6	42.6	44.6	45.8	26.7	11.3	44.4	46.7	46.7	41.1	40.7
36 Hamilton Ave Level 6	44.7	49	50.3	47.1	47.2	25.5	26.8	49	45.2	46.4	46.7	43.9

Governing Receptor	Existing Leq	Existing L10
9	83.6	84.4
9	83.6	84.4
9	83.6	84.4
16	78.6	82.1
16	78.6	82.1
16	78.6	82.1
16	78.6	82.1
16	78.6	82.1
9	83.6	84.4
9	83.6	84.4
C	64.8	64.8
15	65.9	70.1
15	65.9	70.1
11	71.1	73.9
11	71.1	73.9
11	71.1	73.9
12	63.1	67.6
12	63.1	67.6
12	63.1	67.6
9	83.6	84.4
9	83.6	84.4
9	83.6	84.4

Bay Street Rezoning	Construction Noise ONLY															Construction Noise TOTAL											
Receiver	2019 Q3	2020 Q1	2021 Q1	2022 Q1	2023 Q1	2024 Q1	2025 Q3	2026 Q1	2027 Q3	2028 Q1	2029 Q1	2030 Q1	Governing Receptor	Existing Leq	Existing L10	2019 Q3	2020 Q1	2021 Q1	2022 Q1	2023 Q1	2024 Q1	2025 Q3	2026 Q1	2027 Q3	2028 Q1	2029 Q1	2030 Q1
36 Hamilton Ave Level 7	44.4	67.3	42.7	44.8	45.9	26.9	11.3	45.5	47.3	47.4	41.7	41.1	16	78.6	82.1	78.6	78.9	78.6	78.6	78.6	78.6	78.6	78.6	78.6	78.6	78.6	78.6
36 Hamilton Ave Level 7	44.7	49	50.3	47.1	47.3	26.2	27	49	44	45.5	47	44.1	16	78.6	82.1	78.6	78.6	78.6	78.6	78.6	78.6	78.6	78.6	78.6	78.6	78.6	78.6
36 Hamilton Ave Level 8	44.7	49	50.3	47.2	47.4	26.8	27	49.1	45.4	46.6	47.3	44.3	16	78.6	82.1	78.6	78.6	78.6	78.6	78.6	78.6	78.6	78.6	78.6	78.6	78.6	78.6
36 Hamilton Ave Level 9	44.7	49	50.3	47.2	47.4	27.4	27.3	49.9	49.7	50.2	47.5	44.5	16	78.6	82.1	78.6	78.6	78.6	78.6	78.6	78.6	78.6	78.6	78.6	78.6	78.6	78.6
36 Margo Loop Level 1	46.3	47.7	55.3	52.2	49.9	36.3	15.4	43.5	44.1	45	43.2	45.8	7	62.9	66.6	63.0	63.0	63.6	63.3	63.1	62.9	62.9	62.9	63.0	63.0	62.9	63.0
36 Margo Loop Level 2	48.7	50.1	60	56	54.4	37.7	15.8	45	44.4	45.3	43.8	47.6	7	62.9	66.6	63.1	63.1	64.7	63.7	63.5	62.9	62.9	63.0	63.0	63.0	63.0	63.0
36 Margo Loop Level 3	53	54.4	60.4	61.3	55.9	40.2	17.9	45.4	46	46.4	44.7	50.3	7	62.9	66.6	63.3	63.5	64.8	65.2	63.7	62.9	62.9	63.0	63.0	63.0	63.0	63.1
37 Tappen Court 1	65	72	59.7	79.6	45.9	12.8	21	34.5	47.9	44.6	35.4	37	15	65.9	70.1	68.5	73.0	66.8	79.8	65.9	65.9	65.9	65.9	66.0	65.9	65.9	65.9
37 Tappen Court 2	68.7	75.3	63.7	81.3	46.3	12.6	21	34.8	49.5	45.3	35.9	38.3	15	65.9	70.1	70.5	75.8	67.9	81.4	65.9	65.9	65.9	65.9	66.0	65.9	65.9	65.9
37 Victory Blvd Level 1	51.9	54.1	51.8	51.7	49.6	38.8	24.5	58.3	68.3	68.3	56.1	43.7	11	71.1	73.9	71.2	71.2	71.2	71.1	71.1	71.1	71.1	71.3	72.9	72.9	71.2	71.1
37 Victory Blvd Level 2	55.3	58.1	55.7	56.1	53.3	40.4	25.1	62.9	72.6	72.6	60.4	46.1	11	71.1	73.9	71.2	71.3	71.2	71.2	71.2	71.1	71.1	71.7	74.9	74.9	71.5	71.1
37 Victory Blvd Level 3	56.4	58.6	56.6	56.4	53.5	41.3	25.3	63	72.6	72.6	60.4	46.8	11	71.1	73.9	71.2	71.3	71.3	71.2	71.2	71.1	71.1	71.7	74.9	74.9	71.5	71.1
38 Margo Loop Level 1	44.4	46.2	54.9	53.9	49.7	35.9	16.4	42.2	43.9	44.8	43.1	45.1	7	62.9	66.6	63.0	63.0	63.5	63.4	63.1	62.9	62.9	62.9	63.0	63.0	62.9	63.0
38 Margo Loop Level 2	47.5	49	59.6	57.3	54.2	37.2	16.4	42.8	44.2	45.1	43.5	46.5	7	62.9	66.6	63.0	63.1	64.6	64.0	63.4	62.9	62.9	62.9	63.0	63.0	62.9	63.0
38 Margo Loop Level 3	52.4	53.6	60.2	61.5	55.1	39.6	18.1	44.8	45.8	46.3	44.2	48.1	7	62.9	66.6	63.3	63.4	64.8	65.3	63.6	62.9	62.9	63.0	63.0	63.0	63.0	63.0
38 Tappen Court 1	61.7	63.4	54.4	53.4	46.4	13.4	23.2	39.2	47.7	48.2	36	38.8	15	65.9	70.1	67.3	67.8	66.2	66.1	65.9	65.9	65.9	65.9	66.0	66.0	65.9	65.9
38 Tappen Court 2	65.6	67.6	58.2	55.4	47.8	13.3	26.3	42.1	49.7	50.7	36.3	39.9	15	65.9	70.1	68.8	69.8	66.6	66.3	66.0	65.9	65.9	65.9	66.0	66.0	65.9	65.9
38 Tappen Court 3	66.2	69.1	59.5	61.4	49	13.3	29	44.6	51.3	52.8	36.1	41	15	65.9	70.1	69.1	70.8	66.8	67.2	66.0	65.9	65.9	65.9	66.0	66.1	65.9	65.9
39 Tappen Court 1	65.9	72.8	60.2	79.2	46	12.9	21.2	34.6	47.2	45	35.5	37	15	65.9	70.1	68.9	73.6	66.9	79.4	65.9	65.9	65.9	65.9	66.0	65.9	65.9	65.9
39 Tappen Court 2	69.4	76	64.2	81	46.5	12.6	21.2	35.6	48.6	46.2	36	38.3	15	65.9	70.1	71.0	76.4	68.1	81.1	65.9	65.9	65.9	65.9	66.0	65.9	65.9	65.9
39 Victory Blvd Level 1	50.1	52.8	51.6	51.4	49.4	38.9	23.4	58.2	67.7	67.7	55.6	43.3	11	71.1	73.9	71.1	71.2	71.1	71.1	71.1	71.1	71.1	71.3	72.7	72.7	71.2	71.1
39 Victory Blvd Level 2	53.4	56.3	55.2	55.9	53.1	40.4	24.1	62.7	72.1	72.1	59.9	45.5	11	71.1	73.9	71.2	71.2	71.2	71.2	71.2	71.1	71.1	71.7	74.6	74.6	71.4	71.1
39 Victory Blvd Level 3	54.9	57.6	56.4	56.1	53.3	41.2	24.6	62.9	72.1	72.1	59.9	46.4	11	71.1	73.9	71.2	71.3	71.2	71.2	71.2	71.1	71.1	71.7	74.6	74.6	71.4	71.1
4 Baltic St Level 1	43.2	61.2	69.9	63	68.3	41.2	54.5	63.1	46.1	58.8	65.8	61.4	8	69.1	72.1	69.1	69.8	72.5	70.1	71.7	69.1	69.2	70.1	69.1	69.5	70.8	69.8
4 Baltic St Level 2	46.5	65.7	74.5	67.5	71.1	41.6	54.8	66.1	47.7	63.2	70.4	65.9	8	69.1	72.1	69.1	70.7	75.6	71.4	73.2	69.1	69.3	70.9	69.1	70.1	72.8	70.8
4 Stanley Ave Level 1	33.5	36.8	40.3	40.7	41.6	20.8	14.6	37.1	36.3	36.6	56.6	51	17	72.3	76.2	72.3	72.3	72.3	72.3	72.3	72.3	72.3	72.3	72.3	72.3	72.4	72.3
4 Stanley Ave Level 2	34.4	37.5	41.1	41.5	42.8	21.7	16.4	38.8	36.7	37.1	60.7	55.1	17	72.3	76.2	72.3	72.3	72.3	72.3	72.3	72.3	72.3	72.3	72.3	72.3	72.6	72.4
4 Stanley Ave Level 3	35	38.2	42	42.3	43.6	22.6	18.6	42.3	42.8	42.9	62.7	57.2	17	72.3	76.2	72.3	72.3	72.3	72.3	72.3	72.3	72.3	72.3	72.3	72.3	72.8	72.4
40 Cedar St Level 1	57.1	73.3	63	62.6	46.7	13.5	19.7	36.9	43.3	42.3	40.1	36.9	13	56.9	58.1	60.0	73.4	64.0	63.6	57.3	56.9	56.9	56.9	57.1	57.0	57.0	56.9
40 Cedar St Level 2	61.9	76	66.2	66.8	49.3	15.8	20	39.2	45	42.9	41.8	37.9	13	56.9	58.1	63.1	76.1	66.7	67.2	57.6	56.9	56.9	57.0	57.2	57.1	57.0	57.0
40 Margo Loop Level 1	44.3	46.1	54.9	53.8	49.4	35.5	24.3	46.8	43.9	44.8	43	44.9	7	62.9	66.6	63.0	63.0	63.5	63.4	63.1	62.9	62.9	63.0	63.0	63.0	62.9	63.0
40 Margo Loop Level 2	47.3	48.9	59.5	57	53.6	36.7	27	49.4	44.1	45	43.4	46.3	7	62.9	66.6	63.0	63.1	64.5	63.9	63.4	62.9	62.9	63.1	63.0	63.0	62.9	63.0
40 Tappen Court 1	62.7	64.9	57	53.6	46.8	13.4	23.7	39.7	48.1	48.6	36	39.1	15	65.9	70.1	67.6	68.4	66.4	66.1	66.0	65.9	65.9	65.9	66.0	66.0	65.9	65.9
40 Tappen Court 2	66.4	68.8	60.8	59.6	48.3	13.3	26.8	42.6	50.1	51.1	36.3	40.2	15	65.9	70.1	69.2	70.6	67.1	66.8	66.0	65.9	65.9	65.9	66.0	66.0	65.9	65.9
40 Tappen Court 3	67	70	61.6	61.7	53.5	13.4	34	48.8	56	57.2	36.2	45.3	15	65.9	70.1	69.5	71.4	67.3	67.3	66.1	65.9	65.9	66.0	66.3	66.4	65.9	65.9
40-54 Grant St Level 1	44.6	46.7	57.7	59.2	51.9	43.9	18	43.1	46.5	47.9	46	55.5	7	62.9	66.6	63.0	63.0	64.0	64.4	63.2	63.0	62.9	62.9	63.0	63.0	63.0	63.6
40-54 Grant St Level 2	49.3	51.2	62.3	63.3	56.7	45.2	18.9	47.2	48.6	49.6	47.4	59.8	7	62.9	66.6	63.1	63.2	65.6	66.1	63.8	63.0	62.9	63.0	63.1	63.1	63.0	64.6
406 St Marks Place Level 1	47	48.6	46.2	47.7	47.2	34.5	52.9	66.7	56	56.1	46.3	43.9	19	63	66.5	63.1	63.2	63.1	63.1	63.1	63.0	63.4	68.2	63.8	63.8	63.1	63.1
406 St Marks Place Level 2	51.4	52.9	51	51.8	51.3	34.6	53.3	70	59.7	59.7	49.5	46.8	19	63	66.5	63.3	63.4	63.3	63.3	63.3	63.0	63.4	70.8	64.7	64.7	63.2	63.1
406 St Marks Place Level 3	51.8	53.6	52.8	52.1	51.6	34.9	53.2	70	60.4	60.4	50.6	47.6	19	63	66.5	63.3	63.5	63.4	63.3	63.3	63.0	63.4	70.8	64.9	64.9	63.2	63.1
41 Tappen Court 1	66.5	73.5	60.7	78.4	46.2	13	21.3	35.7	47.1	45.2	35.5	37	15	65.9	70.1	69.2	74.2	67.0	78.6	65.9	65.9	65.9	65.9	66.0	65.9	65.9	65.9
41 Tappen Court 2	69.9	76.5	64.6	80.3	46.7	12.7	21.6	37.5	48.9	46.7	36.1	38.3	15	65.9	70.1	71.4	76.9	68.3	80.5	66.0	65.9	65.9	65.9	66.0	66.0	65.9	65.9
41 Van Duzer St Level 1	49.5	51.5	50.9	47.7	46.8	30.3	23.8	48.1	49.6	50.1	46.7	46.6	5	66	68.4	66.1	66.2	66.1	66.1	66.1	66.0	66.0	66.1	66.1	66.1	66.1	66.0
41 Van Duzer St Level 2	53.5	55.5	54.7	49.9	51	31	31.6	52.5	52.9	52.9	51.7	50.6	5	66	68.4	66.2	66.4	66.3	66.1	66.1	66.0	66.0	66.2	66.2	66.2	66.2	66.1
41 Victory Blvd Level 1	48.1	50.6	50.7	51.4	49.3	39	23.5	58.1	67.1	67.1	55	43.7	11	71.1	73.9	71.1	71.1	71.1	71.1	71.1	71.1	71.1	71.3	72.6	72.6	71.2	71.1
41 Victory Blvd Level 2	50.9	53.6	54.6	56	53.1	40.5	23.9	62.6	71.6	71.6	59.3	46.6	11	71.1	73.9	71.1	71.2	71.2	71.2	71.2	71.1	71.1	71.7	74.4	74.4	71.4	71.1
41 Victory Blvd Level 3	53.1	55.7	55.9	56.2	53.3	41.1	24.4	62.7	71.6	71.6	59.4	47.3	11	71.1	73.9	71.2	71.2	71.2	71.2	71.2	71.1	71.1	71.7	74.4	74.4	71.4	71.1
410 St Marks Place Level 1	47.1	48.7	46.1	47.3	46.2	34.3	54.5	68.7	56	56	46.5	43.8	19	63	66.5	63.1	63.2	63.1	63.1	63.1	63.0	63.6	69.7	63.8	63.8	63.1	63.1
410 St Marks Place Level 1	46.9	48.4	45.2	47.2	47.1	34.6	51.3	63.3	56	56	46.1	43.8	19	63	66.5	63.1	63.1	63.1	63.1	63.1	63.0	63.3	66.2	63.8	63.8	63.1	63.1
410 St Marks Place Level 2	51.4	52.9	50.8	51.9	51.4	34.4	54.9	71.9	59.7	59.7	50	46.9	19	63	66.5	63.3	63.4	63.3	63.3	63.3	63.0	63.6	72.4	64.7	64.7	63.2	63.1
410 St Marks Place Level 3	51.8	53.6	52.2	52.2	51.5	34.7	54.8	71.8	60.4	60.4	50.9	47.7	19	63	66.5	63.3	63.5	63.3	63.3	63.3	63.0	63.6	72.3	64.9	64.9	63.3	63.1
412 St Marks Place Level 1	47.2	48.9	47.1	47.3	46.2	34.2	56.2	70.5	55.8	55.9	46.4	43.7	19	63	66.5	63.1	63.2	63.1	63.1	63.1	63.0	63.8	71.2	63.8	63.8	63.1	63.1
412 St Marks Place Level 2	51.4	53.1	51.5	51.9	51.4	34.3	56.6	73.6	59.7	59.7	50.1	46.9	19	63	66.5	63.3	63.4	63.3	63.3	63.3	63.0	63.9	74.0	64.7	64.7	63.2	63.1
412 St Marks Place Level 3	51.9	53.8	52.8	52.2	51.5	34.7	56.5	73.5	60.5	60.5	51	47.7	19	63	66.5	63.3	63.5	63.4	63.3	63.3	63.0	63.9	73.9	64.9	64.9	63.3	63.1
418 St Marks Place Level 1	46.7	48.7	47.8	47.2	46.3	34	58.9	73.1	55.6	55.6	46.2	43.8	19	63	66.5	63.1	63.2	63.1	63.1	63.1	63.0	64.4	73.5	63.7	63.7	63.1	63.1
418 St Marks Place Level 2	51.2	53	52.6	52	51.5	34.3	59.2	76	59.2	59.3	50	47.4	19	63	66.5	63.3	63.4	63.4	63.3	63.3	63.0	64.5	76.2	64.5	64.5	63.2	63.1
418 St Marks Place Level 3	52	53.9	53.9	52.3	51.6	34.6	59.1	75.9	60.2	60.2	51.1	47.7	19	63	66.5	63.3	63.5	63.5	63.4	63.3	63.0	64.5	76.1	64.8	64.8	63.3	63.1
42 Cedar St Level 1	56.6	75.9	66.3	53.8	45.8	15.5	19.4	37.6	42.3	42.6	41	38	13	56.9	58.1	59.8	76.0	66.8	58.6	57.2	56.9	56.9	57.0	57.0	57.1	57.0	57.0
42 Cedar St Level 2	61.5	78.3	68.9	57.4	47.6	16.7	19.9	40.5	43	43.1	42.5	38.8	13	56.9	58.1	62.8	78.3	69.2	60.2	57.4	56.9	56.9	57.0	57.1	57.1	57.1	57.0
42 Margo Loop Level 1	48.3	51.6	54	52.7	49	35.1	24.2	48.3	49.2	49.5	43.5	44.6	7	62.9	66.6	63.0	63.2	63.4	63.3	63.1	62.9	62.9	63.0	63.1	63.1	62.9	63.0
42 Margo Loop Level 2	51.5	55.5	58.6	55.5	53.2	36.5	27.2	51.9	53.1	53.2	45.1	46.1	7	62.9	66.6	63.2	63.6	64.3	63.6	63.3	62.9	62.9	63.2	63.3	63.3	63.0	63.0
420 St Marks Place Level 1	43	46.2	45.7	47.2	46.2	34	59.6	73.9	55.2	55.2	45.7	43.3	19	63	66.5	63.0	63.1	63.1	63.1	63.1	63.0	64.6	74.2	63.7	63.7	63.1	63.0
420 St Marks Place Level 2	48.4	51.8	51.8	52.1	51.5	34	59.8	76.7	58.4	58.4	49.4	47.6	19	63	66.5	63.1	63.3	63.3	63.3	63.3	63.0	64.7	76.9	64.3	64.3	63.2	63.1
422 St Marks Place Level 1	34.5	36.9	37.8	35.8	35	16	56.8	71	44.2	44.3	37	34.5	19	63	66.5	63.0	63.0	63.0	63.0	63.0	63.0	63.9	71.6	63.1	63.1	63.0	63.0
426 St Marks Place Level 1	43.7	44.9	44.8	47	46.3	33.9	60.3	75.1	55	55	44.9	42.5	19	63	66.5	63.1	63.1	63.1	63.1	63.1	63.0	64.9	75.4	63.6	63.6	63.1	63.0
426 St Marks Place Level 2	46.5	48	49.7	51.6	50.7	33.9	60.5	77.6	57.3	57.3	48.8	47.5	19	63	66.5	63.1	63.1	63.2	63.3	63.2	63.0	64.9	77.7	64.0	64.0	63.2	63.1
428 St Marks Place Level 1	41.8	43.7	45.4	47.4	46.7	33.2	60.2	75.3	54.2	54.2	44	40.6	19	63	66.5	63.0	63.1	63.1	63.1	63.1	63.0	64.8	75.5	63.5	63.5	63.1	63.0
428 St Marks Place Level 2	45.7	47.4	50.4	52.1	51	34.1	60.4	77.7	56.2	56.2	45.5	43.4	19	63	66.5	63.1	63.1	63.2	63.3	63.3	63.0	64.9	77.8	63.8	63.8	63.1	63.0
43 Tappen Court 1	67.3	74.4	61.3	77.6	46.7	13.1	21.4	35.8	46.8	45.6	35.6	37.1	15	65.9	70.1	69.7	75.0	67.2	77.9	66.0	65.9	65.9	65.9	66.0	65.9	65.9	65.9
43 Tappen Court 2	70.7	77.3	65.1	79.7	47.9	12.8	21.7	37.8	48.7	47.5	36.3	38.4	15	65.9	70.1	71.9	77.6	68.5	79.9	66.0	65.9	65.9	65.9	66.0	66.0	65.9	65.9
43 Van Duzer St Level 1	49.4	51.7	51.2	47.8	46.9	30.4	19.6	48.5	51.9	52.2	47.2	46.5	5	66	68.4	66.1	66.2	66.1	66.1	66.1	66.0	66.0	66.1	66.2	66.2	66.1	66.0
430 St Marks Place Level 1	39.2	41.5	45.3	43.5	45.2	32.5	59.5	74.6	53.7	53.7	43.4	39.4	19	63	66.5	63.0	63.0	63.1	63.0	63.1	63.0	64.6	74.9	63.5	63.5	63.0	63.0
430 St Marks Place Level 2	43.9	45.8	50.1	49.1	49.2	33.9	59.8	77.2	55.6	55.6	44.8	41.9	19	63	66.5	63.1	63.1	63.2	63.2	63.2	63.0	64.7	77.4	63.7	63.7	63.1	63.0
436 St Marks Place Level 1	48.2	49.8	47.9	48.4	47.1	31.9	58	72.7	53.4	53.5	45.7	44.5	19	63	66.5	63.1	63.2	63.1	63.1	63.1	63.0	64.2	73.1	63.5	63.5	63.1	63.1
436 St Marks Place Level 2	50.7	52.8	52.4	52.7	51.6	34	58.3	75.6	55.4	55.5	47.8	47.3	19	63	66.5	63.2	63.4	63.4	63.4	63.3	63.0	64.3	75.8	63.7	63.7	63.1	63.1
438 St Marks Place Level 1	48	49.9	48.9	48.4	47.3	30.8	56.7	71.2	53.2	53.2	45.6	44.4	19	63	66.5	63.1	63.2	63.2	63.1	63.1	63.0	63.9	71.8	63.4	63.4	63.1	63.1
438 St Marks Place Level 2	50.2	52.2	53.2	52.8	51.6	33.6	57.2	74.4	55.2	55.2	47.7	47.3	19	63	66.5	63.2	63.3	63.4	63.4	63.3	63.0	64.0	74.7	63.7	63.7	63.1	63.1
44 Tappen Court 1	63.6	66.2	57.8	53.7	47	13.4	24	40	48.4	48.9	36.1	39.3	15	65.9	70.1	67.9	69.1	66.5	66.2	66.0	65.9	65.9	65.9	66.0	66.0	65.9	65.9

Bay Street Rezoning	Construction Noise ONLY											
Receiver	2019 Q3	2020 Q1	2021 Q1	2022 Q1	2023 Q1	2024 Q1	2025 Q3	2026 Q1	2027 Q3	2028 Q1	2029 Q1	2030 Q1
44 Tappen Court 2	67.3	70.2	61.6	59	48.8	13.4	27.2	42.9	50.4	51.5	36.3	40.5
44 Tappen Court 3	67.8	70.9	62.2	61.8	53.9	13.5	34.5	49.1	56.4	57.6	36.2	45.6
44 Victory Blvd Level 1	41.1	43.1	42.1	40.3	40	28.7	28	53.8	66.6	66.6	54.3	37.4
440 St Marks Place Level 1	40	42.1	44.4	44	45.5	27.7	54.5	68.5	51.9	51.9	41.9	40.2
440 St Marks Place Level 2	38.6	41.2	48.7	48	49.5	31.4	55.2	72.2	53.9	53.9	43.9	44.1
440 St Marks Place Level 3	40.2	42.5	49.2	48.6	49.7	34.2	55.2	72.2	56.1	56.1	44.7	42.4
444 St Marks Place Level 1	44.2	47.8	47.1	48.6	47.6	27.6	53.4	67.1	51.8	51.9	44.7	43.3
444 St Marks Place Level 2	51.3	52.2	53.6	53.3	51.5	31.2	54.1	71	54.2	54.3	47.3	47
444 St Marks Place Level 3	51.2	53.5	54.9	53.4	52.4	34.5	54.1	71	56.5	56.5	49	47.2
45 St Pauls Ave Level 1	48.1	50	50.3	47.7	49.4	27.8	18.4	49.3	51.7	52	47.7	47.1
45 St Pauls Ave Level 2	52.6	54.7	56	53.7	54.9	34.3	22.4	53.4	56.4	56.9	52.3	51.9
45 Swan St Level 1	71.6	73.7	54.3	65	49.2	32.8	15.2	46.9	45.4	45.8	44.8	48.8
45 Swan St Level 2	74.8	76.7	59.2	69.2	53.3	33.6	17.5	47.8	46	46.5	48.3	52.8
45 Tappen Court 1	68.2	75.2	62	76.6	48.9	13.4	22.1	36	46.7	45.9	35.7	37.1
45 Tappen Court 2	71.4	77.9	65.6	78.8	52	12.9	22.5	38.1	48.7	48	36.4	38.6
45 Van Duzer St Level 1	50.8	53.6	48.8	49.6	48.9	34.6	21.1	61	60.9	60.9	49.6	43.5
45 Victory Blvd Level 1	43.8	45.9	47.2	44.1	47	39.2	25.8	54.3	65	65	52.9	39.8
45 Victory Blvd Level 2	47.2	49.4	51.5	47.4	51.5	40.5	26.5	58.8	69.6	69.6	57.4	42.4
45 Victory Blvd Level 3	50.7	53.1	55.4	50	52.1	40.7	27.1	59	69.6	69.6	57.5	43.9
450 St Marks Place Level 1	47.2	49.4	47.3	48.9	47.7	27.3	51.5	64.7	51.4	51.4	44.7	43.3
46 Tappen Court 1	65.7	67	59	53.6	47.3	13.5	24.2	40.2	48.6	49.1	36.1	39.5
46 Tappen Court 2	69.5	71	63	59	49	13.4	27.4	43.1	50.6	51.7	36.4	40.7
46 Tappen Court 3	69.6	71.5	63.1	61.7	54.5	13.6	34.8	49.4	56.6	57.8	36.3	45.9
467 Saint Marks Place Level 1	36.5	38.5	37.5	36.9	35.3	18	48.2	61	48.2	48.3	39.1	35.6
467 Saint Marks Place Level 2	36.7	38.7	37.9	37.4	35.8	18.1	49.3	65.4	48.6	48.7	39.7	36.2
467 Saint Marks Place Level 3	37.8	39.9	39.3	38.4	36.5	17.7	49.3	65.4	49.5	49.5	40.4	36.4
469 Saint Marks Place Level 1	46.7	49.8	49.4	44.3	40.7	22.2	46.5	59	49.2	49.3	42.8	40.6
469 Saint Marks Place Level 2	49	52.1	52.2	48	41.5	23.1	47.1	63.5	50.4	50.6	45.3	44
469 Saint Marks Place Level 3	51.4	54.3	54.3	50.1	43	23.9	47.1	63.7	52.2	52.3	45.3	43.1
47 Clinton St Level 1	38.1	50.3	59.2	52.3	54.6	27.5	28.8	43.7	47.5	50.6	54.8	58.1
47 Clinton St Level 2	40.4	55.4	65.2	56.3	59.8	32.5	33.1	46.5	51.1	55.2	59.3	63.1
47 Tappen Court 1	69	76	62.7	75.8	47.1	13.5	22.1	35.7	46.4	45.7	35.8	37.1
47 Tappen Court 2	72	78.5	66.2	78.2	49.3	12.9	22.3	37.8	48.3	47.7	36.7	38.5
47 Van Duzer St Level 1	51.3	52.8	51.5	48.3	48.3	31.2	19.5	47.2	49.7	50.4	47.5	47.3
47 Van Duzer St Level 2	55.3	56.9	55.4	50.4	51.7	32.2	21.7	50.1	52.1	52.4	52	51.6
471 Saint Marks Place Level 1	46.6	49.6	49.3	44.5	40.9	22.5	44.4	57.1	49.5	49.6	42.5	40.5
471 Saint Marks Place Level 2	48.9	52	52.1	48.2	42.5	23.3	45	61.5	50.8	50.9	45	44
471 Saint Marks Place Level 3	51.5	54.3	54.4	50.3	43.3	24.2	45	61.8	52.5	52.6	44.5	42.5
475 Saint Marks Place Level 1	47.1	49.3	48.9	44.4	40.8	22.7	42.3	53.1	50	50.1	42.5	40.1
475 Saint Marks Place Level 2	49.4	51.7	51.7	48.1	41.4	23.5	42.9	57.3	51.3	51.4	44.6	42.4
475 Saint Marks Place Level 3	52.3	54.2	54.1	49.8	42.7	24.4	43	58.3	53.3	53.4	44.5	41.9
48 Belmont Pl Level 1	26.2	44	31.2	28.3	32.7	24	25.2	42	45.4	45.4	35.2	28.4
48 Belmont Pl Level 2	26.7	48.8	32.4	28.9	36.6	26	25.9	46.6	49.8	49.8	39.2	28.7
48 Belmont Pl Level 3	30.6	48.9	36.9	32	39.6	26.9	26	46.5	50.2	50.2	39.7	30.5
49 Grant St Level 1	42	49.9	58.4	51.7	52.9	37	23.3	43	48.8	49.5	47	52.3
49 Grant St Level 2	44.6	53.5	62.6	55.9	57.8	38.4	25.2	44.8	51	51.4	49.4	56.8
49 Tappen Court 1	70.7	76.9	63.5	74.6	46.7	13.7	22.1	35.6	46.3	45.7	36	37.1
49 Tappen Court 2	73.8	79.3	66.9	77.1	48.4	13	22.2	37.7	48.1	47.6	37.1	38.6
49 Van Duzer St Level 1	51.9	53.5	51.9	48.8	48.2	31.9	19.4	47.6	50.1	50.7	47.3	47.4
49 Van Duzer St Level 2	55.8	57.5	55.9	50.9	51.5	32.5	21.8	50.1	52.7	53	52.1	51.7
50 Margo Loop Level 1	56.2	55.5	54.1	57.5	55.2	36.6	16.8	48.4	49.6	49.5	48.5	54.2
50 Margo Loop Level 2	59.2	58.3	59.2	62.2	60.2	38	20.5	52.7	52.8	52.6	52.5	58.8
50 Margo Loop Level 3	61.2	61.3	63.4	67.5	61.2	41.8	29.6	49.9	51.3	51	52.9	58.9
50 Tappen Court 1	66.6	67.9	59.7	53.3	47.4	13.6	24.6	40.7	49	49.3	36.3	39.7
50 Tappen Court 2	70.4	71.9	63.6	57.9	49.2	13.5	27.5	43.3	50.8	51.8	36.7	40.9
50 Tappen Court 3	70.4	72.3	63.7	61.5	54.8	13.7	35	49.6	56.9	58	37	46.2
50 Wall St Level 1	26.9	50.3	31.3	28.8	28.6	9	13.5	35.2	34.5	34.7	30.2	28.7
50 Wall St Level 2	27.5	54.9	31.3	28.8	28.6	9	13.6	36	35.2	35.3	30.4	28.8
50 Wall St Level 3	28.8	54.9	33.4	29.7	29.5	9	13.3	35.8	34.8	35	30.9	29.3
506 Jersey St Level 1	33.7	36.9	40.2	40.9	40.6	20.6	11.5	35.9	36.3	36.6	58.4	52.7
506 Jersey St Level 2	34.5	37.6	40.9	41.7	41.8	21.5	16.2	39.1	36.8	37.1	62.7	56.8
508 Jersey St Level 1	33.7	37	40.2	40.8	40.6	20.6	10.8	38.1	36.4	36.7	59	53.9
508 Jersey St Level 2	34.6	37.6	40.9	41.6	41.7	21.5	16.5	41.4	37	37.3	63.4	58.2
51 Clinton St Level 1	39.6	51.8	59.6	50.6	54.5	26.8	26.6	44.2	46.2	50.5	55.3	57.7
51 Clinton St Level 2	41.9	55.3	63.5	54.3	59.4	28.8	28.4	46.1	49.3	54.3	58.9	62.5
51 Grant St Level 1	41.7	49.8	58.2	53.5	52.8	36.5	25.2	43	48.9	50	49.5	52.3
51 Grant St Level 2	43.7	53	61.9	57.3	57.7	37.4	26.6	45	51.5	52.5	53	56.8
51 St Pauls Ave Level 1	52.2	54.2	53.4	49.6	50.7	26.9	35	52.7	50.4	50.7	47.3	48.3
51 St Pauls Ave Level 2	55.8	58.5	59.6	55.7	55.8	34.4	36.3	57.6	55.2	55.8	53.2	53.6
51 Swan St Level 1	54.1	56.4	51.3	55.9	51.3	28.3	15.6	45.4	45.3	45.8	43.4	49.4
51 Swan St Level 2	57.3	59	55.4	59.6	55.6	29.9	17.5	45.6	46	46.7	46.1	53.3
51 Tappen Court 1	71.9	77.8	64.6	73.3	46.5	14.3	22.2	35.3	46.3	45.7	36.3	37.1
51 Tappen Court 2	74.7	80	67.7	76	47.7	13.1	22.2	37.2	47.6	47.2	37.6	38.7
51 Wall St Level 1	26.7	52	31.4	28.8	28.9	8.7	14.1	35.2	34.3	34.5	30	28.5
51 Wall St Level 2	30.5	56.4	35.1	31.6	31.6	10.7	14.3	37.1	35.6	35.8	31.4	29.9
510 Jersey St Level 1	33.9	37.1	40.1	40.5	39.3	20.5	11.1	38.6	38.4	38.6	59.9	55.6
510 Jersey St Level 2	34.6	37.6	40.8	41.3	40.6	21.4	15.5	42.1	38.9	39.1	64.2	59.8
510 Jersey St Level 3	35.2	38.3	41.5	42.1	41.5	22.3	20.8	43.8	43	43.1	64.4	60

Governing Receptor	Existing Leq	Existing L10
15	65.9	70.1
15	65.9	70.1
11	71.1	73.9
19	63	66.5
19	63	66.5
19	63	66.5
19	63	66.5
19	63	66.5
19	63	66.5
19	63	66.5
5	66	68.4
5	66	68.4
5	66	68.4
5	66	68.4
15	65.9	70.1
15	65.9	70.1
5	66	68.4
11	71.1	73.9
11	71.1	73.9
11	71.1	73.9
19	63	66.5
15	65.9	70.1
15	65.9	70.1
15	65.9	70.1
19	63	66.5
19	63	66.5
19	63	66.5
19	63	66.5
19	63	66.5
19	63	66.5
10	80.2	81.3
10	80.2	81.3
15	65.9	70.1
15	65.9	70.1
5	66	68.4
5	66	68.4
19	63	66.5
19	63	66.5
19	63	66.5
19	63	66.5
19	63	66.5
19	63	66.5
19	63	66.5
16	78.6	82.1
16	78.6	82.1
16	78.6	82.1
7	62.9	66.6
7	62.9	66.6
15	65.9	70.1
15	65.9	70.1
5	66	68.4
5	66	68.4
7	62.9	66.6
7	62.9	66.6
7	62.9	66.6
15	65.9	70.1
15	65.9	70.1
15	65.9	70.1
16	78.6	82.1
16	78.6	82.1
16	78.6	82.1
17	72.3	76.2
17	72.3	76.2
17	72.3	76.2
17	72.3	76.2
10	80.2	81.3
10	80.2	81.3
7	62.9	66.6
7	62.9	66.6
5	66	68.4
5	66	68.4
5	66	68.4
5	66	68.4
15	65.9	70.1
15	65.9	70.1
16	78.6	82.1
16	78.6	82.1
17	72.3	76.2
17	72.3	76.2
17	72.3	76.2

Construction Noise TOTAL											
2019 Q3	2020 Q1	2021 Q1	2022 Q1	2023 Q1	2024 Q1	2025 Q3	2026 Q1	2027 Q3	2028 Q1	2029 Q1	2030 Q1
69.7	71.6	67.3	66.7	66.0	65.9	65.9	65.9	66.0	66.1	65.9	65.9
70.0	72.1	67.4	67.3	66.2	65.9	65.9	66.0	66.4	66.5	65.9	65.9
71.1	71.1	71.1	71.1	71.1	71.1	71.1	71.2	72.4	72.4	71.2	71.1
63.0	63.0	63.1	63.1	63.1	63.0	63.6	69.6	63.3	63.3	63.0	63.0
63.0	63.0	63.2	63.1	63.2	63.0	63.7	72.7	63.5	63.5	63.1	63.1
63.0	63.0	63.2	63.2	63.2	63.0	63.7	72.7	63.8	63.8	63.1	63.0
63.1	63.1	63.1	63.2	63.1	63.0	63.5	68.5	63.3	63.3	63.1	63.0
63.3	63.3	63.5	63.4	63.3	63.0	63.5	71.6	63.5	63.5	63.1	63.1
63.3	63.5	63.6	63.5	63.4	63.0	63.5	71.6	63.9	63.9	63.2	63.1
66.1	66.1	66.1	66.1	66.1	66.0	66.0	66.1	66.2	66.2	66.1	66.1
66.2	66.3	66.4	66.2	66.3	66.0	66.0	66.2	66.5	66.5	66.2	66.2
72.7	74.4	66.3	68.5	66.1	66.0	66.0	66.1	66.0	66.0	66.0	66.1
75.3	77.1	66.8	70.9	66.2	66.0	66.0	66.1	66.0	66.0	66.1	66.2
70.2	75.7	67.4	77.0	66.0	65.9	65.9	65.9	66.0	65.9	65.9	65.9
72.5	78.2	68.8	79.0	66.1	65.9	65.9	65.9	66.0	66.0	65.9	65.9
66.1	66.2	66.1	66.1	66.1	66.0	66.0	67.2	67.2	67.2	66.1	66.0
71.1	71.1	71.1	71.1	71.1	71.1	71.1	71.2	72.1	72.1	71.2	71.1
71.1	71.1	71.1	71.1	71.1	71.1	71.1	71.3	73.4	73.4	71.3	71.1
71.1	71.2	71.2	71.1	71.2	71.1	71.1	71.4	73.4	73.4	71.3	71.1
63.1	63.2	63.1	63.2	63.1	63.0	63.3	66.9	63.3	63.3	63.1	63.0
68.8	69.5	66.7	66.1	66.0	65.9	65.9	65.9	66.0	66.0	65.9	65.9
71.1	72.2	67.7	66.7	66.0	65.9	65.9	65.9	66.0	66.1	65.9	65.9
71.1	72.6	67.7	67.3	66.2	65.9	65.9	66.0	66.4	66.5	65.9	65.9
63.0	63.0	63.0	63.0	63.0	63.0	63.1	65.1	63.1	63.1	63.0	63.0
63.0	63.0	63.0	63.0	63.0	63.0	63.2	67.4	63.2	63.2	63.0	63.0
63.0	63.0	63.0	63.0	63.0	63.0	63.2	67.4	63.2	63.2	63.0	63.0
63.1	63.2	63.2	63.1	63.0	63.0	63.1	64.5	63.2	63.2	63.0	63.0
63.2	63.3	63.3	63.1	63.0	63.0	63.1	66.3	63.2	63.2	63.1	63.1
63.3	63.5	63.5	63.2	63.0	63.0	63.1	66.4	63.3	63.4	63.1	63.0
80.2	80.2	80.2	80.2	80.2	80.2	80.2	80.2	80.2	80.2	80.2	80.2
80.2	80.2	80.3	80.2	80.2	80.2	80.2	80.2	80.2	80.2	80.2	80.3
70.7	76.4	67.6	76.2	66.0	65.9	65.9	65.9	65.9	65.9	65.9	65.9
73.0	78.7	69.1	78.4	66.0	65.9	65.9	65.9	66.0	66.0	65.9	65.9
66.1	66.2	66.2	66.1	66.1	66.0	66.0	66.1	66.1	66.1	66.1	66.1
66.4	66.5	66.4	66.1	66.2	66.0	66.0	66.1	66.2	66.2	66.2	66.2
63.1	63.2	63.2	63.1	63.0	63.0	63.1	64.0	63.2	63.2	63.0	63.0
63.2	63.3	63.3	63.1	63.0	63.0	63.1	65.3	63.3	63.3	63.1	63.1
63.3	63.5	63.6	63.2	63.0	63.0	63.1	65.5	63.4	63.4	63.1	63.0
63.1	63.2	63.2	63.1	63.0	63.0	63.0	63.4	63.2	63.2	63.0	63.0
63.2	63.3	63.3	63.1	63.0	63.0	63.0	64.0	63.3	63.3	63.1	63.0
63.4	63.5	63.5	63.2	63.0	63.0	63.0	64.3	63.4	63.5	63.1	63.0
78.6	78.6	78.6	78.6	78.6	78.6	78.6	78.6	78.6	78.6	78.6	78.6
78.6	78.6	78.6	78.6	78.6	78.6	78.6	78.6	78.6	78.6	78.6	78.6
78.6	78.6	78.6	78.6	78.6	78.6	78.6	78.6	78.6	78.6	78.6	78.6
62.9	63.1	64.2	63.2	63.3	62.9	62.9	62.9	63.1	63.1	63.0	63.3
63.0	63.4	65.8	63.7	64.1	62.9	62.9	63.0	63.2	63.2	63.1	63.9
71.9	77.2	67.9	75.1	66.0	65.9	65.9	65.9	65.9	65.9	65.9	65.9
74.5	79.5	69.4	77.4	66.0	65.9	65.9	65.9	66.0	66.0	65.9	65.9
66.2	66.2	66.2	66.1	66.1	66.0	66.0	66.1	66.1	66.1	66.1	66.1
66.4	66.6	66.4	66.1	66.2	66.0	66.0	66.1	66.2	66.2	66.2	66.2
63.7	63.6	63.4	64.0	63.6	62.9	62.9	63.1	63.1	63.1	63.1	63.4
64.4	64.2	64.4	65.6	64.8	62.9	62.9	63.3	63.3	63.3	63.3	64.3
65.1	65.2	66.2	68.8	65.1	62.9	62.9	63.1	63.2	63.2	63.3	64.4
69.3	70.0	66.8	66.1	66.0	65.9	65.9	65.9	66.0	66.0	65.9	65.9
71.7	72.9	67.9	66.5	66.0	65.9	65.9	65.9	66.0	66.1	65.9	65.9
71.7	73.2	67.9	67.2	66.2	65.9	65.9	66.0	66.4	66.6	65.9	65.9
78.6	78.6	78.6	78.6	78.6	78.6	78.6	78.6	78.6	78.6	78.6	78.6
78.6	78.6	78.6	78.6	78.6	78.6	78.6	78.6	78.6	78.6	78.6	78.6
78.6	78.6	78.6	78.6	78.6	78.6	78.6	78.6	78.6	78.6	78.6	78.6
72.3	72.3	72.3	72.3	72.3	72.3	72.3	72.3	72.3	72.3	72.5	72.3
72.3	72.3	72.3	72.3	72.3	72.3	72.3	72.3	72.3	72.3	72.8	72.4
72.3	72.3	72.3	72.3	72.3	72.3	72.3	72.3	72.3	72.3	72.5	72.4
72.3	72.3	72.3	72.3	72.3	72.3	72.3	72.3	72.3	72.3	72.8	72.5
80.2	80.2	80.2	80.2	80.2	80.2	80.2	80.2	80.2	80.2	80.2	80.2
80.2	80.2	80.3	80.2	80.2	80.2	80.2	80.2	80.2	80.2	80.2	80.3
62.9	63.1	64.2	63.4	63.3	62.9	62.9	62.9	63.1	63.1	63.1	63.3
63.0	63.3	65.4	64.0	64.0	62.9	62.9	63.0	63.2	63.3	63.3	63.9
66.2	66.3	66.2	66.1	66.1	66.0	66.0	66.2	66.1	66.1	66.1	66.1
66.4	66.7	66.9	66.4	66.4	66.0	66.0	66.6	66.3	66.4	66.2	66.2
66.3	66.5	66.1	66.4	66.1	66.0	66.0	66.0	66.0	66.0	66.0	66.1
66.5	66.8	66.4	66.9	66.4	66.0	66.0	66.0	66.0	66.1	66.0	66.2
72.9	78.1	68.3	74.0	65.9	65.9	65.9	65.9	65.9	65.9	65.9	65.9
75.2	80.2	69.9	76.4	66.0	65.9	65.9	65.9	66.0	66.0	65.9	65.9
78.6	78.6	78.6	78.6	78.6	78.6	78.6	78.6	78.6	78.6	78.6	78.6
78.6	78.6	78.6	78.6	78.6	78.6	78.6	78.6	78.6	78.6	78.6	78.6
72.3	72.3	72.3	72.3	72.3	72.3	72.3	72.3	72.3	72.3	72.5	72.4
72.3	72.3	72.3	72.3	72.3	72.3	72.3	72.3	72.3	72.3	72.9	72.5
72.3	72.3	72.3	72.3	72.3	72.3	72.3	72.3	72.3	72.3	73.0	72.5

Bay Street Rezoning	Construction Noise ONLY															Construction Noise TOTAL											
Receiver	2019 Q3	2020 Q1	2021 Q1	2022 Q1	2023 Q1	2024 Q1	2025 Q3	2026 Q1	2027 Q3	2028 Q1	2029 Q1	2030 Q1	Governing Receptor	Existing Leq	Existing L10	2019 Q3	2020 Q1	2021 Q1	2022 Q1	2023 Q1	2024 Q1	2025 Q3	2026 Q1	2027 Q3	2028 Q1	2029 Q1	2030 Q1
512 Jersey St Level 1	34	37.2	40.1	40.4	39.2	20.4	11.8	39	40.5	40.6	60.7	56.4	17	72.3	76.2	72.3	72.3	72.3	72.3	72.3	72.3	72.3	72.3	72.3	72.3	72.6	72.4
512 Jersey St Level 2	34.7	37.7	40.7	41.2	40.3	21.3	14.8	40.8	42.3	42.4	65	60.6	17	72.3	76.2	72.3	72.3	72.3	72.3	72.3	72.3	72.3	72.3	72.3	72.3	73.0	72.6
512 Jersey St Level 3	35.3	38.4	41.5	42	41.3	22.3	23.1	45.2	43	43.1	65	60.6	17	72.3	76.2	72.3	72.3	72.3	72.3	72.3	72.3	72.3	72.3	72.3	72.3	73.0	72.6
517 Jersey St Level 1	39.2	42.6	45.7	43.5	46.1	22.7	23.2	45.8	43.5	44.1	69.3	65.4	17	72.3	76.2	72.3	72.3	72.3	72.3	72.3	72.3	72.3	72.3	72.3	72.3	74.1	73.1
518 Jersey St Level 1	34.3	37.4	40	40.8	42.1	20.2	19.9	41.7	41.7	41.8	62.9	58.6	17	72.3	76.2	72.3	72.3	72.3	72.3	72.3	72.3	72.3	72.3	72.3	72.3	72.8	72.5
518 Jersey St Level 2	34.8	37.9	40.6	41.8	43.9	21.2	21.6	44	42.5	42.7	66.8	62.5	17	72.3	76.2	72.3	72.3	72.3	72.3	72.3	72.3	72.3	72.3	72.3	72.3	73.4	72.7
518 Jersey St Level 3	35.4	38.4	41.4	42.6	44.8	22.2	22.8	45	43.3	43.4	66.8	62.5	17	72.3	76.2	72.3	72.3	72.3	72.3	72.3	72.3	72.3	72.3	72.3	72.3	73.4	72.7
52 Margo Loop Level 1	56.5	56	52.9	62.8	51.1	31.5	17.7	49.3	49.7	50.3	45.7	47.8	7	62.9	66.6	63.8	63.7	63.3	65.9	63.2	62.9	62.9	63.1	63.1	63.1	63.0	63.0
52 Margo Loop Level 2	59.6	59.1	57.7	67.1	56.9	34.6	21.4	53.9	53	53.5	49.3	52.2	7	62.9	66.6	64.6	64.4	64.0	68.5	63.9	62.9	62.9	63.4	63.3	63.4	63.1	63.3
52 Margo Loop Level 3	61.5	61.7	62.6	68.1	61.2	42	29.6	49.2	49.8	51.1	52.7	56.2	7	62.9	66.6	65.3	65.4	65.8	69.2	65.1	62.9	62.9	63.1	63.1	63.2	63.3	63.7
52 Tappen Court 1	67.5	69.4	60.5	52.5	47.6	13.7	24.8	40.8	49.2	49.7	36.4	39.8	15	65.9	70.1	69.8	71.0	67.0	66.1	66.0	65.9	65.9	65.9	66.0	66.0	65.9	65.9
52 Tappen Court 2	71.2	73.3	64.2	56.6	49.4	13.6	27.6	43.4	51	52	36.6	41.1	15	65.9	70.1	72.3	74.0	68.1	66.4	66.0	65.9	65.9	65.9	66.0	66.1	65.9	65.9
52 Tappen Court 3	71.2	73.4	64.3	60.1	55.3	13.8	35.2	49.8	57.2	58.3	36.6	46.5	15	65.9	70.1	72.3	74.1	68.2	66.9	66.3	65.9	65.9	66.0	66.4	66.6	65.9	65.9
52 Van Duzer St Level 1	56.2	57.6	48.1	47.4	50	33.3	35.6	57.2	58.9	58.9	49.5	47.3	5	66	68.4	66.4	66.6	66.1	66.1	66.1	66.0	66.0	66.5	66.8	66.8	66.1	66.1
52 Van Duzer St Level 2	61.1	62.5	53.8	52.2	54.9	36.4	37.5	61.4	64.2	64.2	54.2	51.9	5	66	68.4	67.2	67.6	66.3	66.2	66.3	66.0	66.0	67.3	68.2	68.2	66.3	66.2
520 Bay St Level 1	44.6	61.4	68.6	53.7	54.1	54.8	33.2	42.4	48.4	49	49.7	42.6	3	71.0	72.3	71.0	71.5	73.0	71.1	71.1	71.1	71.0	71.0	71.0	71.0	71.0	71.0
520 Bay St Level 2	49.1	66	73.3	58.6	58.9	55.1	34.6	45.7	52.1	52.3	52.7	43.8	3	71.0	72.3	71.0	72.2	75.3	71.2	71.3	71.1	71.0	71.0	71.1	71.1	71.1	71.0
520 Bay St Level 3	49.2	66	73.3	58.6	58.9	55.1	34.6	45.2	52.1	52.3	52.7	43.8	3	71.0	72.3	71.0	72.2	75.3	71.2	71.3	71.1	71.0	71.0	71.1	71.1	71.1	71.0
520 Bay St Level 4	49.5	66	73.3	58.6	58.9	54.9	34.6	45.7	52.5	52.2	52.7	44	3	71.0	72.3	71.0	72.2	75.3	71.2	71.3	71.1	71.0	71.0	71.1	71.1	71.1	71.0
53 Grant St Level 1	41.3	49.2	57.7	53.8	52.9	36.4	21.7	42.9	48.5	49.8	50.3	52.4	7	62.9	66.6	62.9	63.1	64.0	63.4	63.3	62.9	62.9	62.9	63.1	63.1	63.1	63.3
53 Grant St Level 2	41.8	52.2	61.4	57.6	57.8	37.2	24.2	44.4	50.3	51.8	54	56.9	7	62.9	66.6	62.9	63.3	65.2	64.0	64.1	62.9	62.9	63.0	63.1	63.2	63.4	63.9
53 Grant St Level 3	44.4	55.5	66.1	61.1	61.1	39.6	29.9	48.2	52.6	52.9	49.9	58	7	62.9	66.6	63.0	63.6	67.8	65.1	65.1	62.9	62.9	63.0	63.3	63.3	63.1	64.1
53 Tappen Court 1	73	78.5	65.7	72.2	46.5	16	22.2	35.4	46.4	45.8	36.9	37.3	15	65.9	70.1	73.8	78.7	68.8	73.1	65.9	65.9	65.9	65.9	65.9	65.9	65.9	65.9
53 Tappen Court 2	75.7	80.7	68.6	75.1	46.9	13.7	22.3	36.4	46.9	46.5	38.7	38.6	15	65.9	70.1	76.1	80.8	70.5	75.6	66.0	65.9	65.9	65.9	66.0	65.9	65.9	65.9
53 Victory Blvd Level 1	46.8	50.8	51.6	45	46.5	32.6	27.3	53.1	62.7	62.7	51.2	41.5	11	71.1	73.9	71.1	71.1	71.1	71.1	71.1	71.1	71.1	71.2	71.7	71.7	71.1	71.1
53 Victory Blvd Level 2	50.2	54.9	55.1	47.4	49.8	35.7	27.7	57.2	67.4	67.4	55.7	43.3	11	71.1	73.9	71.1	71.2	71.2	71.1	71.1	71.1	71.1	71.3	72.6	72.6	71.2	71.1
53 Victory Blvd Level 3	53.6	56.8	56.7	50.9	52.3	37.3	28.3	57.8	67.5	67.5	56.3	47.3	11	71.1	73.9	71.2	71.3	71.3	71.1	71.2	71.1	71.1	71.3	72.7	72.7	71.2	71.1
53 Wall St Level 1	26.3	51.8	31.1	28.5	28.3	8.7	12.2	34.4	33.8	34	29.9	28.4	16	78.6	82.1	78.6	78.6	78.6	78.6	78.6	78.6	78.6	78.6	78.6	78.6	78.6	78.6
53 Wall St Level 2	28.8	56.2	34	30.5	30	8.7	12.2	35.3	34	34.2	31.3	29.5	16	78.6	82.1	78.6	78.6	78.6	78.6	78.6	78.6	78.6	78.6	78.6	78.6	78.6	78.6
534 Jersey St Level 1	34.5	37.1	39.4	40.2	41.2	19.3	20.3	43.4	41.3	41.5	68.4	63.3	17	72.3	76.2	72.3	72.3	72.3	72.3	72.3	72.3	72.3	72.3	72.3	72.3	73.8	72.8
534 Jersey St Level 2	35	37.6	40.2	41.1	42.2	20.3	22.2	46.8	42	42.2	71.4	66.5	17	72.3	76.2	72.3	72.3	72.3	72.3	72.3	72.3	72.3	72.3	72.3	72.3	74.9	73.3
534 Jersey St Level 3	35.6	38.1	41.6	42.7	45.1	21.4	24.4	47.8	42.9	43.4	71.3	66.5	17	72.3	76.2	72.3	72.3	72.3	72.3	72.3	72.3	72.3	72.3	72.3	72.3	74.8	73.3
538 Bay St Level 1	44.2	56.7	64.1	51	55.9	50.4	32.2	42.7	41	43.1	45.9	41.3	3	71.0	72.3	71.0	71.2	71.8	71.0	71.1	71.0	71.0	71.0	71.0	71.0	71.0	71.0
538 Bay St Level 2	48.7	61.4	68.9	55.8	60.9	50.9	33.8	46.9	43.7	45.3	47.3	42.2	3	71.0	72.3	71.0	71.5	73.1	71.1	71.4	71.0	71.0	71.0	71.0	71.0	71.0	71.0
538 Bay St Level 3	48.8	61.4	68.9	55.8	60.9	50.8	33.8	47.1	44	45.4	47.3	42.2	3	71.0	72.3	71.0	71.5	73.1	71.1	71.4	71.0	71.0	71.0	71.0	71.0	71.0	71.0
538 Bay St Level 4	49	61.6	69	55.8	60.9	50.9	33.8	47.4	44.9	46.1	47.3	42.4	3	71.0	72.3	71.0	71.5	73.1	71.1	71.4	71.0	71.0	71.0	71.0	71.0	71.0	71.0
54 Clinton St Level 1	44.7	46.8	61.4	51.1	55.1	35.1	21.7	41.7	56.7	56.5	50.6	56.9	9	83.6	84.4	83.6	83.6	83.6	83.6	83.6	83.6	83.6	83.6	83.6	83.6	83.6	83.6
54 Clinton St Level 2	48.3	51.6	66.2	55.7	59.9	38.2	22.8	46.2	61.7	61.2	54.9	61.7	9	83.6	84.4	83.6	83.6	83.7	83.6	83.6	83.6	83.6	83.6	83.6	83.6	83.6	83.6
54 Margo Loop Level 1	56.6	56.2	54.6	63.4	50.6	38	18.7	49.4	49.5	50.3	45.3	46	7	62.9	66.6	63.8	63.7	63.5	66.2	63.1	62.9	62.9	63.1	63.1	63.1	63.0	63.0
54 Margo Loop Level 2	59.8	59.3	59.2	67.6	56.3	40.4	22.5	53.5	52.9	53.5	47.9	49	7	62.9	66.6	64.6	64.5	64.4	68.9	63.8	62.9	62.9	63.4	63.3	63.4	63.0	63.1
54 Margo Loop Level 3	61.8	61.9	62.8	68	60.6	43.3	30	48.6	49.6	51.2	49.3	52.5	7	62.9	66.6	65.4	65.4	65.9	69.2	64.9	62.9	62.9	63.1	63.1	63.2	63.1	63.3
54 Van Duzer St Level 1	58.2	59.5	45.1	47.5	50.2	29.7	30.3	54.4	57.7	57.7	48.1	48.9	5	66	68.4	66.7	66.9	66.0	66.1	66.1	66.0	66.0	66.3	66.6	66.6	66.1	66.1
54 Wall St Level 1	26.9	49.8	31.3	28.8	28.6	9	13.3	35.1	34.4	34.6	30.3	28.7	16	78.6	82.1	78.6	78.6	78.6	78.6	78.6	78.6	78.6	78.6	78.6	78.6	78.6	78.6
54 Wall St Level 2	27.4	54.4	31.4	28.8	28.6	9	13.4	35.8	34.8	34.9	30.5	28.8	16	78.6	82.1	78.6	78.6	78.6	78.6	78.6	78.6	78.6	78.6	78.6	78.6	78.6	78.6
54 Wall St Level 3	30.1	54.4	35.2	31.6	30.9	9.3	13.1	36.2	34.7	35	31.4	30	16	78.6	82.1	78.6	78.6	78.6	78.6	78.6	78.6	78.6	78.6	78.6	78.6	78.6	78.6
540 Jersey St Level 1	34.4	37.1	39.3	40.1	41	19.1	24.5	43.8	41.3	41.5	68.9	64	17	72.3	76.2	72.3	72.3	72.3	72.3	72.3	72.3	72.3	72.3	72.3	72.3	73.9	72.9
540 Jersey St Level 2	34.9	37.5	40.1	41	42.2	20.1	25.3	47.5	42	42.2	71.9	67.2	17	72.3	76.2	72.3	72.3	72.3	72.3	72.3	72.3	72.3	72.3	72.3	72.3	75.1	73.5
540 Jersey St Level 3	37.5	39.8	41.5	41.9	43.2	21.2	26.1	48.3	42.7	43	71.9	67.1	17	72.3	76.2	72.3	72.3	72.3	72.3	72.3	72.3	72.3	72.3	72.3	72.3	75.1	73.4
541 Bay St Level 1	44.1	58.5	65.6	50.8	56.5	50.4	25.3	38.7	41.5	42.5	45.8	42.5	3	71.0	72.3	71.0	71.2	72.1	71.0	71.2	71.0	71.0	71.0	71.0	71.0	71.0	71.0
541 Bay St Level 2	49	63.4	70.4	55.6	61.5	50.9	25.9	42.5	44.9	44.9	47.2	44.9	3	71.0	72.3	71.0	71.7	73.7	71.1	71.5	71.0	71.0	71.0	71.0	71.0	71.0	71.0
542 Jersey St Level 1	34.3	36.9	39.3	40	40.8	18.9	24.6	44.4	41.3	41.5	69.1	64.5	17	72.3	76.2	72.3	72.3	72.3	72.3	72.3	72.3	72.3	72.3	72.3	72.3	74.0	73.0
542 Jersey St Level 2	34.9	37.4	40	40.8	41.8	19.9	25.8	48.4	42	42.2	72.1	67.6	17	72.3	76.2	72.3	72.3	72.3	72.3	72.3	72.3	72.3	72.3	72.3	72.3	75.2	73.6
544 Jersey St Level 2	33.3	36.7	39.2	40	40.5	18.7	21.4	43.7	41.2	41.4	69.1	64.8	17	72.3	76.2	72.3	72.3	72.3	72.3	72.3	72.3	72.3	72.3	72.3	72.3	74.0	73.0
544 Jersey St Level 2	33.7	37.3	39.9	40.9	41.6	19.7	23.4	47	41.8	42.1	72.2	67.9	17	72.3	76.2	72.3	72.3	72.3	72.3	72.3	72.3	72.3	72.3	72.3	72.3	75.3	73.6
546 Jersey St Level 1	34.1	36.9	36.5	33.7	32.8	15	22.5	43.8	41.1	41.2	68.7	64.7	17	72.3	76.2	72.3	72.3	72.3	72.3	72.3	72.3	72.3	72.3	72.3	72.3	73.9	73.0
546 Jersey St Level 2	33.7	37.2	36.9	33.8	33.1	15.4	23.9	47.1	41.7	41.8	71.9	67.9	17	72.3	76.2	72.3	72.3	72.3	72.3	72.3	72.3	72.3	72.3	72.3	72.3	75.1	73.6
548 Jersey St Level 1	34.1	37	39.2	39.9	40.8	18.3	25.8	44.8	41.3	41.5	69.2	65.7	17	72.3	76.2	72.3	72.3	72.3	72.3	72.3	72.3	72.3	72.3	72.3	72.3	74.0	73.2
548 Jersey St Level 2	33.7	37.3	39.9	40.7	41.9	19.4	26.1	48.9	41.9	42.1	72.4	68.6	17	72.3	76.2	72.3	72.3	72.3	72.3	72.3	72.3	72.3	72.3	72.3	72.3	75.4	73.8
548 Jersey St Level 3	34.3	39	43.7	42.1	44.4	20.5	26.7	49.2	42.8	43.3	72.3	68.5	17	72.3	76.2	72.3	72.3	72.3	72.3	72.3	72.3	72.3	72.3	72.3	72.3	75.3	73.8
55 Clinton St Level 1	38.6	52.5	59.6	49.6	54.2	26.2	25.9	43.8	46	50.1	54.8	56.6	10	80.2	81.3	80.2	80.2	80.2	80.2	80.2	80.2	80.2	80.2	80.2	80.2	80.2	80.2
55 Clinton St Level 2	41	56.6	63.7	53.3	59	26.7	27.9	46.9	49.6	53.2	57.7	61.3	10	80.2	81.3	80.2	80.2	80.3	80.2	80.2	80.2	80.2	80.2	80.2	80.2	80.2	80.3
55 Grant St Level 1	41.2	48.7	56.4	53.2	53.1	36	20.9	42.2	48.7	50	50.4	51.6	7	62.9	66.6	62.9	63.1	63.8	63.3	63.3	62.9	62.9	62.9	63.1	63.1	63.1	63.2
55 Grant St Level 2	41.7	51.7	60.4	57.5	57.8	36.8	23	43.6	50.2	52	54.3	55.9	7	62.9	66.6	62.9	63.2	64.8	64.0	64.1	62.9	62.9	63.0	63.1	63.2	63.5	63.7
55 Grant St Level 3	44	55.4	64.3	60.1	60.3	37.8	29.4	47.6	52	52.7	50	57.8	7	62.9	66.6	63.0	63.6	66.7	64.7	64.8	62.9	62.9	63.0	63.2	63.3	63.1	64.1
55 Tappen Court 1	74.4	79.2	67	70.9	49.9	24.6	22.3	35.5	46.6	46.2	40.4	38.3	15	65.9	70.1	75.0	79.4	69.5	72.1	66.0	65.9	65.9	65.9	66.0	65.9	65.9	65.9
55 Tappen Court 2	76.9	81.4	69.7	73.8	53.3	25.2	22.3	35.6	46.7	46.6	44.2	40.1	15	65.9	70.1	77.2	81.5	71.2	74.5	66.1	65.9	65.9	65.9	66.0	66.0	65.9	65.9
55 Victory Blvd Level 1	46	50	52	46.6	47.6	31.5	24.6	52.4	61.5	61.5	50.6	44.4	11	71.1	73.9	71.1	71.1	71.2	71.1	71.1	71.1	71.1	71.2	71.6	71.6	71.1	71.1
55 Victory Blvd Level 2	50.2	54	55.6	50.8	51.7	34	25.3	56.3	66.2	66.3	54.8	46.4	11	71.1	73.9	71.1	71.2	71.2	71.1	71.1	71.1	71.1	71.2	72.3	72.3	71.2	71.1
55 Victory Blvd Level 3	51.9	55.2	56.5	52.5	53.3	36.4	26.6	57	66.4	66.5	55.7	48.6	11	71.1	73.9	71.2	71.2	71.2	71.2	71.2	71.1	71.1	71.3	72.4	72.4	71.2	71.1
55 Wall St Level 1	26.3	51.5	31.1	28.5	28.3	8.7	12.1	34.4	33.8	34	29.9	28.4	16	78.6	82.1	78.6	78.6	78.6	78.6	78.6	78.6	78.6	78.6	78.6	78.6	78.6	78.6
55 Wall St Level 2	28.4	56	33.7	30.4	29.8	8.7	12.1	35.2	33.9	34.1	31.1	29.3	16	78.6	82.1	78.6	78.6	78.6	78.6	78.6	78.6	78.6	78.6	78.6	78.6	78.6	78.6
552 Jersey St Level 1	34.1	36.9	39	39.6	39.2	18.2	27.2	45.1	41.1	41.2	68.9	65.6	17	72.3	76.2	72.3	72.3	72.3	72.3	72.3	72.3	72.3	72.3	72.3	72.3	73.9	73.1
552 Jersey St Level 2	33.8	37.2	39.7	40.5	40.5	19.2	27.6	49.4	41.7	41.9	72.1	68.5	17	72.3	76.2	72.3	72.3	72.3	72.3	72.3	72.3	72.3	72.3	72.3	72.3	75.2	73.8
554 Jersey St Level 1	34.1	36.9	39.2	38.9	39	17.9	26.4	45	41.2	41.3	68.7	65.9	17	72.3	76.2	72.3	72.3	72.3	72.3	72.3	72.3	72.3	72.3	72.3	72.3	73.9	73.2
554 Jersey St Level 2	33.8	37.3	39.7	40.3	40.3	19	27.4	49.5	41.8	42	72	68.7	17	72.3	76.2	72.3	72.3	72.3	72.3	72.3	72.3	72.3	72.3	72.3	72.3	75.2	73.9
56 Belmont Pl Level 1	26.4	44	31.9	28.7	34.5	24.5	25.6	42.2	45.6	45.6	35.5	28.6	16	78.6	82.1	78.6	78.6	78.6	78.6	78.6	78.6	78.6	78.6	78.6	78.6	78.6	78.6
56 Belmont Pl Level 2	28.5	48.9	34	30.5	38.9	26.5	26.1	46.8	50.1	50.1	39.5	29.4	16	78.6	82.1	78.6	78.6	78.6	78.6	78.6	78.6	78.6	78.6	78.6	78.6	78.6	78.6
56 Belmont Pl Level 3	32.7	49	39.4	34.7	41.6	27.3	27.2	46.8	50.5	50.5	40.2	31.9	16	78.6	82.1	78.6	78.6	78.6	78.6	78.6	78.6	78.6	78.6	78.6	78.6	78.6	78.6

Bay Street Rezoning	Construction Noise ONLY											
Receiver	2019 Q3	2020 Q1	2021 Q1	2022 Q1	2023 Q1	2024 Q1	2025 Q3	2026 Q1	2027 Q3	2028 Q1	2029 Q1	2030 Q1
56 Margo Loop Level 1	56.7	56.4	57.1	63.3	51.2	38.8	19.2	49.8	49.1	49.7	45.5	46.3
56 Margo Loop Level 2	60	59.6	61.4	67.6	56.3	40.9	23.1	54	52.8	53.2	47.4	49.3
56 Margo Loop Level 3	62.1	62.2	63.6	67.8	59.4	42.9	30	48.6	50	51.2	48.8	52.7
56 Van Duzer St Level 1	58.6	59.9	45.1	47.7	50.4	30.1	26.5	54.2	59.5	59.5	49.7	49.1
56 Van Duzer St Level 2	63.4	64.6	47.9	52.7	55	32.8	33.3	57.9	64	64	54.1	53.6
56 Van Duzer St Level 3	63.3	64.6	51	52.7	55.8	37	36.3	60.5	65.8	65.8	55.2	53.8
57 Broad St Level 1	57.3	61.4	52.8	53.2	59.9	16.8	50.5	58.6	62.8	62	38.2	52.5
57 Broad St Level 2	62.2	66.2	57.6	57.9	64.6	20.4	52.8	62.4	67.1	66.2	41.6	56.5
57 Clinton St Level 2	37.7	53.2	59.9	49.8	55.2	25.8	24.6	43.8	44.7	49.2	54	56.4
57 Clinton St Level 2	40.2	57.8	64.3	54.2	60.1	26.8	26.6	46	48.4	52.2	56.8	61.1
57 Grant St Level 1	41.2	46.2	54.8	53.3	53.3	35.7	18.4	41.4	48.7	49.8	49.6	51.5
57 Grant St Level 2	41.7	49.3	58.8	57.4	57.8	36.3	21.4	42.8	50.2	51.7	52.7	55.7
57 Grant St Level 3	44	55.3	63.8	60.4	60.2	37.2	28.2	47.2	52	52.5	50	54.7
57 Swan St Level 1	49.4	52.2	54	55.7	49.2	32.9	20.1	45.1	45.3	46.3	42.8	45.5
57 Swan St Level 2	53.5	56	57	59.3	53.3	34.6	21.9	45.8	46.8	47.8	44.1	48.2
57 Victory Blvd Level 2	48.8	52.7	56	52.3	52.3	34	25.6	56.4	64.9	64.9	54.4	47.3
57 Victory Blvd Level 3	50.3	54	56.5	52.9	53.6	36.3	40.4	62.7	65.2	65.2	55.6	49.8
57 Wall St Level 1	26.3	51.1	31.1	28.6	28.4	8.7	12.1	34.4	33.8	34	30	28.5
57 Wall St Level 2	29	55.6	34.2	31.1	30.2	8.8	12	35.4	33.8	34.1	31.5	29.6
58 Grant St Level 1	43.3	45.3	55.4	50.3	50.2	35.6	17.8	42.2	44.6	45.8	44.1	51.2
58 Grant St Level 2	46.5	48.4	60	54.3	55.3	39.6	20.2	45.1	46.8	47.8	45	55.1
58 Margo Loop Level 1	56.9	56.4	57.9	58.5	51.4	38.8	20	49.9	49.3	49.8	44.7	47.1
58 Margo Loop Level 1	57.4	57.5	57.7	58.1	51.4	36.1	21.6	50.5	49.7	50.2	45	49.8
58 Margo Loop Level 2	60.4	59.7	62.5	62.6	56	40.8	23.9	54.3	53.1	53.5	47.1	50.1
58 Margo Loop Level 2	60.9	60.7	62.2	62.3	56	37.7	25.3	54.9	53.7	54	47.9	53.2
58 Margo Loop Level 3	62.5	62.4	64.2	66.1	58.9	42	29.8	48.5	49.8	51.1	48.8	53.3
58 Margo Loop Level 3	63	63.3	64.1	63.3	59.2	40.2	29.7	48.2	49.6	50.9	49.4	55.7
58 Sands St Level 1	41.9	58	65.9	44.9	49.1	47.3	19.4	37.6	41.9	49	55.8	50.5
58 Van Duzer St Level 1	59.1	60.4	45.3	48.7	50.8	31.8	26.4	53.8	59.1	59.1	49.8	49.1
58 Van Duzer St Level 2	63.8	65	47.6	53	55.2	33.6	31.8	57.7	63.4	63.4	53.7	53.5
58 Van Duzer St Level 3	63.8	65	50.2	52.8	55.9	36.8	35.7	61.1	65	65	55.4	53.8
59 Brewster St Level 1	48.9	56.3	64.7	54.7	57.5	42.6	30.7	47.1	49.6	57.8	59.9	56.1
59 Brewster St Level 2	52.3	60.8	69.8	59.2	62.1	44.8	34.1	52.3	54	62.8	65	61.1
59 Brook St Level 1	33.6	40.4	45.5	42.9	46.4	19.7	24.8	42.5	43.5	43.4	52.2	49.9
59 Brook St Level 2	34.3	41.3	46.6	44.9	48.8	20.9	27.9	48	44.3	44.2	55.6	53.7
59 Grant St Level 1	41.3	46.2	54	53.2	53.5	35.2	18.4	41.4	48.6	49.5	48.3	51.3
59 Grant St Level 2	43.6	49.7	57.8	57	57.7	35.8	21.3	42.6	50	51.1	51	55.5
59 Van Duzer St Level 1	59.8	61.1	51	50.9	49.6	40	19.4	65.6	60.2	60.2	48.9	43.2
59 Van Duzer St Level 2	64.4	65.7	56	55	53.6	43.4	22.8	69.4	66.7	66.7	54.3	44.8
59 Van Duzer St Level 3	64.4	65.7	56.1	55.4	54.3	43.4	28.5	70.1	71.3	71.3	59.3	46.6
59 Victory Blvd Level 1	48.1	51.1	52	48.9	48.7	31.5	24.3	52.3	59.9	59.9	50.2	45.2
59 Victory Blvd Level 2	49.3	53.1	56	53.1	53	34.5	25	56.2	64.6	64.6	54.4	47.7
59 Victory Blvd Level 3	50.6	54.3	56.5	53.8	53.4	36.4	26.7	56.9	65	65	55.5	50.2
59 Wall St Level 1	26.3	50.6	31.1	28.6	28.4	8.7	12.1	34.4	33.8	34	30.1	28.6
59 Wall St Level 2	29.7	55.2	31.8	31.3	30.7	8.8	12.1	35.7	34	34.1	31.7	30.1
60 Hannah St Level 1	76.8	77.4	52.8	57.7	51.8	31.8	21	52.8	52.1	52.2	47.2	50.9
60 Hannah St Level 2	79	79.7	57.5	62.2	56.7	33.5	23.6	55.3	56.2	56.2	52.3	56.3
60 Hannah St Level 3	78.9	79.5	57.4	62.2	56.7	31.7	27.3	56.1	56.4	56.4	51.6	55.6
60 Margo Loop Level 1	58.5	57.7	56.2	60.2	51.3	32.4	22.1	51.3	50.5	50.9	46.3	52.8
60 Margo Loop Level 2	62	61.1	60.8	64.4	55.6	34.1	26.2	55.6	54.5	54.7	49.5	57.2
60 Margo Loop Level 3	64	63.7	64.1	64.9	59.6	38.3	29.5	47.8	49.4	50.4	50.6	57.9
60 Van Duzer St Level 1	59.8	61.1	45.4	49.2	51.1	36.1	26.1	53.8	54	54.1	47.2	48.9
60 Van Duzer St Level 2	64.5	65.7	47.8	53.5	55.4	38.4	31.2	57.2	57.3	57.3	50.9	53.4
60 Van Duzer St Level 3	64.5	65.7	49.8	53.2	55.9	39.3	35	60.1	62.3	62.3	52.3	53.7
61 Central Ave Level 1	32.2	36.4	35.5	34.8	33.9	15.5	45.6	63.8	42.8	42.9	34.9	33.7
61 Central Ave Level 2	33.8	38.2	37.2	37.2	35.7	15.7	46.4	67.4	44.7	44.7	36	35.4
61 Central Ave Level 3	35.8	40.1	39.6	38.8	37.5	16.9	46.4	67.4	45.8	45.9	36.9	36.3
61 Grant St Level 1	41.3	46.1	53	52.3	54.1	35	18.4	41.4	48.6	49.4	47.5	51
61 Grant St Level 2	43.7	49.5	56.8	55.9	57.8	35.6	21.1	42.5	49.9	50.8	50.6	55.2
61 Van Duzer St Level 1	60.4	61.7	50.2	50.3	49.7	42	16.8	66.9	63.3	63.3	49.7	43.4
61 Van Duzer St Level 2	65	66.3	54.8	54.4	53.8	43.5	17.8	70.6	69.3	69.3	56.4	45.1
61 Wall St Level 1	26.4	47.2	31.1	28.6	28.4	8.7	12.5	34.5	33.9	34.1	30.7	28.9
61 Wall St Level 2	26.4	53.4	31.9	28.8	30	8.7	12.5	35.1	34	34.2	32.1	29.5
61 William St Level 1	35.6	60.6	68.2	42.9	44.8	22.4	21.7	37.9	41.4	44	47.6	44.2
61 William St Level 2	37.5	65.1	72.7	44.9	47.3	22.4	22.5	39.6	42.6	46.1	50.4	45.6
62 Belmont Pl Level 1	26.6	44	31.4	28.6	32.9	24.1	25.9	42.2	45.4	45.4	35.6	28.7
62 Belmont Pl Level 2	28.2	48.8	32.5	29.5	36.9	26.4	26.3	46.4	49.9	49.9	39.5	29.3
62 Belmont Pl Level 3	32.5	48.9	37	33.1	39.8	27.1	28.1	46.8	50.2	50.2	40.1	31.6
62 Hannah St Level 1	53.3	55.5	47.3	47.2	43.3	23	18.6	63	59.7	59.7	48.4	42.9
62 Margo Loop Level 1	58	58	55	61.9	50.7	28.7	19.5	51.2	50.3	50.6	46.6	49.7
62 Margo Loop Level 2	61.6	61.4	59.4	66.1	55.4	30.8	23.1	55.4	50.2	50.7	49.6	54.1
62 Margo Loop Level 3	63.7	64.3	63.4	67.1	59.6	36.6	29.2	47.8	49.1	50	52	58.5
62 Richmond Terrace Level 1	26.3	39.9	33.3	32.7	34.9	14.5	12.1	35	35.6	35.8	30.2	28.5
62 Tappen Court 1	70.2	72	62.4	51.8	48	14.4	24.5	40.4	49.2	49.6	36.7	40.2
62 Tappen Court 2	73.5	75.5	65.8	53.8	49.6	14.3	27.6	43.3	51.2	52.1	37.2	41.7
62 Tappen Court 3	73.4	75.5	65.9	58.9	55.8	14.5	35.6	50.2	57.7	58.7	37.2	47.3
62 Wall St Level 1	26.9	46.9	31.4	28.9	28.7	9.1	13.5	35.3	34.5	34.7	30.5	28.9
62 Wall St Level 2	27.2	51.9	31.7	29.1	28.7	9.1	13.6	35.7	34.7	34.8	30.6	28.9

Governing Receptor	Existing Leq	Existing L10
7	62.9	66.6
7	62.9	66.6
7	62.9	66.6
5	66	68.4
5	66	68.4
5	66	68.4
14	60.1	63.9
14	60.1	63.9
10	80.2	81.3
10	80.2	81.3
7	62.9	66.6
7	62.9	66.6
7	62.9	66.6
5	66	68.4
5	66	68.4
11	71.1	73.9
11	71.1	73.9
16	78.6	82.1
16	78.6	82.1
7	62.9	66.6
7	62.9	66.6
7	62.9	66.6
7	62.9	66.6
7	62.9	66.6
7	62.9	66.6
7	62.9	66.6
3	71.0	72.3
5	66	68.4
5	66	68.4
5	66	68.4
9	83.6	84.4
9	83.6	84.4
19	63	66.5
19	63	66.5
7	62.9	66.6
7	62.9	66.6
5	66	68.4
5	66	68.4
5	66	68.4
11	71.1	73.9
11	71.1	73.9
11	71.1	73.9
16	78.6	82.1
16	78.6	82.1
5	66	68.4
5	66	68.4
5	66	68.4
7	62.9	66.6
7	62.9	66.6
7	62.9	66.6
5	66	68.4
5	66	68.4
5	66	68.4
18	62	64.4
18	62	64.4
18	62	64.4
7	62.9	66.6
7	62.9	66.6
5	66	68.4
5	66	68.4
16	78.6	82.1
16	78.6	82.1
9	83.6	84.4
9	83.6	84.4
16	78.6	82.1
16	78.6	82.1
16	78.6	82.1
5	66	68.4
7	62.9	66.6
7	62.9	66.6
7	62.9	66.6
11	71.1	73.9
12	63.1	67.6
12	63.1	67.6
12	63.1	67.6
16	78.6	82.1
16	78.6	82.1

Construction Noise TOTAL											
2019 Q3	2020 Q1	2021 Q1	2022 Q1	2023 Q1	2024 Q1	2025 Q3	2026 Q1	2027 Q3	2028 Q1	2029 Q1	2030 Q1
63.8	63.8	63.9	66.1	63.2	62.9	62.9	63.1	63.1	63.1	63.0	63.0
64.7	64.6	65.2	68.9	63.8	62.9	62.9	63.4	63.3	63.3	63.0	63.1
65.5	65.6	66.3	69.0	64.5	62.9	62.9	63.1	63.1	63.2	63.1	63.3
66.7	67.0	66.0	66.1	66.1	66.0	66.0	66.3	66.9	66.9	66.1	66.1
67.9	68.4	66.1	66.2	66.3	66.0	66.0	66.6	68.1	68.1	66.3	66.2
67.9	68.4	66.1	66.2	66.4	66.0	66.0	67.1	68.9	68.9	66.3	66.3
61.9	63.8	60.8	60.9	63.0	60.1	60.6	62.4	64.7	64.2	60.1	60.8
64.3	67.2	62.0	62.1	65.9	60.1	60.8	64.4	67.9	67.2	60.2	61.7
80.2	80.2	80.2	80.2	80.2	80.2	80.2	80.2	80.2	80.2	80.2	80.2
80.2	80.2	80.3	80.2	80.2	80.2	80.2	80.2	80.2	80.2	80.2	80.3
62.9	63.0	63.5	63.4	63.4	62.9	62.9	62.9	63.1	63.1	63.1	63.2
62.9	63.1	64.3	64.0	64.1	62.9	62.9	62.9	63.1	63.2	63.3	63.7
63.0	63.6	66.4	64.8	64.8	62.9	62.9	63.0	63.2	63.3	63.1	63.5
66.1	66.2	66.3	66.4	66.1	66.0	66.0	66.0	66.0	66.0	66.0	66.0
66.2	66.4	66.5	66.8	66.2	66.0	66.0	66.0	66.1	66.1	66.0	66.1
71.1	71.2	71.2	71.2	71.2	71.1	71.1	71.2	72.0	72.0	71.2	71.1
71.1	71.2	71.2	71.2	71.2	71.1	71.1	71.7	72.1	72.1	71.2	71.1
78.6	78.6	78.6	78.6	78.6	78.6	78.6	78.6	78.6	78.6	78.6	78.6
78.6	78.6	78.6	78.6	78.6	78.6	78.6	78.6	78.6	78.6	78.6	78.6
62.9	63.0	63.6	63.1	63.1	62.9	62.9	62.9	63.0	63.0	63.0	63.2
63.0	63.1	64.7	63.5	63.6	62.9	62.9	63.0	63.0	63.0	63.0	63.6
63.9	63.8	64.1	64.2	63.2	62.9	62.9	63.1	63.1	63.1	63.0	63.0
64.0	64.0	64.0	64.1	63.2	62.9	62.9	63.1	63.1	63.1	63.0	63.1
64.8	64.6	65.7	65.8	63.7	62.9	62.9	63.5	63.3	63.4	63.0	63.1
65.0	64.9	65.6	65.6	63.7	62.9	62.9	63.5	63.4	63.4	63.0	63.3
65.7	65.7	66.6	67.8	64.4	62.9	62.9	63.1	63.1	63.2	63.1	63.4
66.0	66.1	66.6	66.1	64.4	62.9	62.9	63.0	63.1	63.2	63.1	63.7
71.0	71.2	72.2	71.0	71.0	71.0	71.0	71.0	71.0	71.0	71.1	71.0
66.8	67.1	66.0	66.1	66.1	66.0	66.0	66.3	66.8	66.8	66.1	66.1
68.0	68.5	66.1	66.2	66.3	66.0	66.0	66.6	67.9	67.9	66.2	66.2
68.0	68.5	66.1	66.2	66.4	66.0	66.0	67.2	68.5	68.5	66.4	66.3
83.6	83.6	83.7	83.6	83.6	83.6	83.6	83.6	83.6	83.6	83.6	83.6
83.6	83.6	83.8	83.6	83.6	83.6	83.6	83.6	83.6	83.6	83.7	83.6
63.0	63.0	63.1	63.0	63.1	63.0	63.0	63.0	63.0	63.0	63.3	63.2
63.0	63.0	63.1	63.1	63.2	63.0	63.0	63.1	63.1	63.1	63.7	63.5
62.9	63.0	63.4	63.3	63.4	62.9	62.9	62.9	63.1	63.1	63.0	63.2
63.0	63.1	64.1	63.9	64.0	62.9	62.9	62.9	63.1	63.2	63.2	63.6
66.9	67.2	66.1	66.1	66.1	66.0	66.0	68.8	67.0	67.0	66.1	66.0
68.3	68.9	66.4	66.3	66.2	66.0	66.0	71.0	69.4	69.4	66.3	66.0
68.3	68.9	66.4	66.4	66.3	66.0	66.0	71.5	72.4	72.4	66.8	66.0
71.1	71.1	71.2	71.1	71.1	71.1	71.1	71.2	71.4	71.4	71.1	71.1
71.1	71.2	71.2	71.2	71.2	71.1	71.1	71.2	72.0	72.0	71.2	71.1
71.1	71.2	71.2	71.2	71.2	71.1	71.1	71.3	72.1	72.1	71.2	71.1
78.6	78.6	78.6	78.6	78.6	78.6	78.6	78.6	78.6	78.6	78.6	78.6
78.6	78.6	78.6	78.6	78.6	78.6	78.6	78.6	78.6	78.6	78.6	78.6
77.1	77.7	66.2	66.6	66.2	66.0	66.0	66.2	66.2	66.2	66.1	66.1
79.2	79.9	66.6	67.5	66.5	66.0	66.0	66.4	66.4	66.4	66.2	66.4
79.1	79.7	66.6	67.5	66.5	66.0	66.0	66.4	66.5	66.5	66.2	66.4
64.2	64.0	63.7	64.8	63.2	62.9	62.9	63.2	63.1	63.2	63.0	63.3
65.5	65.1	65.0	66.7	63.6	62.9	62.9	63.6	63.5	63.5	63.1	63.9
66.5	66.3	66.6	67.0	64.6	62.9	62.9	63.0	63.1	63.1	63.1	64.1
66.9	67.2	66.0	66.1	66.1	66.0	66.0	66.3	66.3	66.3	66.1	66.1
68.3	68.9	66.1	66.2	66.4	66.0	66.0	66.5	66.5	66.5	66.1	66.2
68.3	68.9	66.1	66.2	66.4	66.0	66.0	67.0	67.5	67.5	66.2	66.2
62.0	62.0	62.0	62.0	62.0	62.0	62.1	66.0	62.1	62.1	62.0	62.0
62.0	62.0	62.0	62.0	62.0	62.0	62.1	68.5	62.1	62.1	62.0	62.0
62.0	62.0	62.0	62.0	62.0	62.0	62.1	68.5	62.1	62.1	62.0	62.0
62.9	63.0	63.3	63.3	63.4	62.9	62.9	62.9	63.1	63.1	63.0	63.2
63.0	63.1	63.9	63.7	64.1	62.9	62.9	62.9	63.1	63.2	63.1	63.6
67.1	67.4	66.1	66.1	66.1	66.0	66.0	69.5	67.9	67.9	66.1	66.0
68.5	69.2	66.3	66.3	66.3	66.0	66.0	71.9	71.0	71.0	66.5	66.0
78.6	78.6	78.6	78.6	78.6	78.6	78.6	78.6	78.6	78.6	78.6	78.6
78.6	78.6	78.6	78.6	78.6	78.6	78.6	78.6	78.6	78.6	78.6	78.6
83.6	83.6	83.7	83.6	83.6	83.6	83.6	83.6	83.6	83.6	83.6	83.6
83.6	83.7	83.9	83.6	83.6	83.6	83.6	83.6	83.6	83.6	83.6	83.6
78.6	78.6	78.6	78.6	78.6	78.6	78.6	78.6	78.6	78.6	78.6	78.6
78.6	78.6	78.6	78.6	78.6	78.6	78.6	78.6	78.6	78.6	78.6	78.6
78.6	78.6	78.6	78.6	78.6	78.6	78.6	78.6	78.6	78.6	78.6	78.6
66.2	66.4	66.1	66.1	66.0	66.0	66.0	67.8	66.9	66.9	66.1	66.0
64.1	64.1	63.6	65.4	63.2	62.9	62.9	63.2	63.1	63.1	63.0	63.1
65.3	65.2	64.5	67.8	63.6	62.9	62.9	63.6	63.1	63.2	63.1	63.4
66.3	66.7	66.2	68.5	64.6	62.9	62.9	63.0	63.1	63.1	63.2	64.2
71.1	71.1	71.1	71.1	71.1	71.1	71.1	71.1	71.1	71.1	71.1	71.1
71.0	72.5	65.8	63.4	63.2	63.1	63.1	63.1	63.3	63.3	63.1	63.1
73.9	75.7	67.7	63.6	63.3	63.1	63.1	63.1	63.4	63.4	63.1	63.1
73.8	75.7	67.7	64.5	63.8	63.1	63.1	63.3	64.2	64.4	63.1	63.2
78.6	78.6	78.6	78.6	78.6	78.6	78.6	78.6	78.6	78.6	78.6	78.6
78.6	78.6	78.6	78.6	78.6	78.6	78.6	78.6	78.6	78.6	78.6	78.6

Bay Street Rezoning	Construction Noise ONLY											
Receiver	2019 Q3	2020 Q1	2021 Q1	2022 Q1	2023 Q1	2024 Q1	2025 Q3	2026 Q1	2027 Q3	2028 Q1	2029 Q1	2030 Q1
62 Wall St Level 3	31.2	53.4	36.4	33.2	31.7	9.6	13.3	36.9	34.8	35.2	32.1	30.6
63 Brook St Level 1	33.6	40.2	45.5	43	46.4	20	14.3	38.5	43.5	43.4	53	50.2
63 Brook St Level 2	34.1	41.1	46.6	45.1	48.9	21.3	15.7	40.7	44.5	44.2	56.8	54.2
63 Brook St Level 3	34.6	42.1	47.8	46	49.8	22.7	17.3	42.4	45.3	45.1	57.7	54.8
63 Van Duzer St Level 1	58.8	60.9	45.6	46.6	49.3	42.5	16.6	67.2	62.3	62.3	50.4	41.9
63 Van Duzer St Level 2	63.2	65.4	48.5	49.5	53.4	43.4	17.3	70.5	68.3	68.3	56	43.7
63 William St Level 1	35.8	59.8	67.4	42.8	44.3	22.7	21.2	37.8	41.3	43.8	47.2	43.9
63 William St Level 2	37.1	64.5	72	43.6	45.7	22.4	22.1	39.3	42.6	45.4	48.9	44.6
63 William St Level 3	38.2	64.5	72	44.5	46.8	22.5	26.2	41.9	45.5	48.2	49.8	45.7
64 Hannah St Level 1	50.8	52.7	46.6	48.5	43.2	22.8	17.6	61.5	58.3	58.3	47.1	42.7
64 Margo Loop Level 1	58.4	58.2	54.6	64.2	48.7	28.2	24.2	52	48.6	49.1	44.4	48
64 Margo Loop Level 2	62.1	61.8	58.4	68.4	54.6	30.3	25.2	47.9	47	48.1	47.6	53.2
64 Margo Loop Level 3	64.1	64.6	61.9	69.1	59.7	35.2	28.9	48.2	48.9	49.9	52	59.6
64 Sands St Level 1	39.7	54.3	61.7	43.4	49	46.1	16.8	35.4	39.3	44.1	49.6	42.6
64 Sands St Level 2	45	59.8	67.3	47.3	54.2	46.7	17.9	38.5	41.8	48.3	54.5	45.5
64 Tappen Court 1	71	72.7	62.9	51.9	47.9	14.4	24.1	40.1	49	49.3	36.8	40.2
64 Tappen Court 2	74.2	76.1	66.3	54.1	49.6	14.3	27.2	43	51.1	51.9	37.2	41.7
64 Tappen Court 3	74	76.1	66.3	58.6	55.9	14.5	35.6	50.1	57.8	58.7	37.2	47.5
65 Hannah St Level 1	55.9	60.1	56.5	54.9	52.5	29.6	24.5	50.6	48.3	48.9	49.7	51.6
65 Sands St Level 1	45.1	64.2	71.3	42.2	46.9	48.2	18.1	35.7	40	48.9	55.9	44.3
65 Sands St Level 2	49.9	68.4	75.6	44.2	50.7	48.7	18.6	37	42	53.1	60.3	46.7
65 St Pauls Ave Level 1	49.7	50.1	44.4	43.3	41.8	20.9	18	50.4	50.3	50.3	41.2	40.4
65 St Pauls Ave Level 2	56.2	57.6	51.3	48.4	48.8	24.5	21.8	53.8	54.4	54.5	45.1	45.8
66 Broad St Level 1	56.4	60.9	55.3	55.1	60.8	28.4	50	59	60.9	61.9	42.7	50.1
66 Tappen Court 1	71.6	73.3	63.2	52	47.8	14.7	23.8	39.8	48.8	49.1	36.8	40.2
66 Tappen Court 2	74.6	76.5	66.5	54.4	49.6	14.6	27	42.8	51	51.7	37.5	41.8
66 Tappen Court 3	74.5	76.5	66.5	58	55.9	14.7	35.5	50.1	57.8	58.7	37.9	47.6
66 Van Duzer St Level 1	61.2	62.5	45.4	49.4	50.7	37.8	24.2	60.6	54.5	54.5	46.4	48.4
66 Van Duzer St Level 2	65.7	67	48.2	53.6	55.2	40.8	29	63.6	58.8	58.8	51.1	53.3
66 Van Duzer St Level 3	65.7	67	49.9	53.9	55.6	40.9	34	64.8	63.6	63.6	54.8	53.2
67 Brook St Level 1	33.6	40.2	45.7	43	46.4	20.3	17.7	39	43.7	43.4	54.9	51.7
67 Brook St Level 2	34.3	41.1	46.8	45.2	49.1	21.6	14	39.9	44.6	44.3	58.9	55.8
67 Brook St Level 3	34.8	42	47.9	46.1	50	23	15.2	41.3	45.4	45.2	59.5	56.2
67 Hannah St Level 1	51.2	56.6	55.4	56.4	52.7	30.8	25.5	56.1	52.3	52.2	48.6	51.4
67 Sands St Level 1	41.6	48.5	54.1	40.7	42.8	30.1	28.2	39.6	44.7	46.2	46.4	43.6
67 Sands St Level 2	48.2	52.8	57.5	41.1	44	30.6	31	43.7	46.5	48.1	46.8	46.1
67 St Pauls Ave Level 1	60.7	61	55.2	51.2	51.7	29.2	20.1	53.1	55.7	55.8	49.2	50.1
67 St Pauls Ave Level 2	65.2	65.7	60.7	56.5	56.5	34.5	27.3	56.6	60	60.2	53.4	55.3
67 Van Duzer St Level 1	59.8	61.8	45.5	46.3	49.4	42.6	16.8	68.2	64.2	64.2	50.7	41.7
67 Van Duzer St Level 2	64.1	66.2	48.2	49.3	53.6	43.6	19.3	71.4	69.7	69.7	57.1	43.6
67 Van Duzer St Level 3	64.4	66.3	51	50.6	54.5	43.6	24.2	71.5	70.5	70.5	57.8	45.9
68 Belmont Pl Level 1	26.8	43.9	32.4	29	35.1	25.1	26.2	42.7	46.7	46.7	36.8	28.8
68 Belmont Pl Level 2	28.2	48.8	34	30.3	39.5	27.1	26.7	47	51.2	51.2	41.1	29.4
68 Belmont Pl Level 3	32.3	48.9	38.9	34.1	41.7	28	28.6	47.3	51.5	51.5	41.3	31.2
68 Broad St Level 1	56.5	61.1	55.5	55.5	61.3	29.9	52.4	59.9	58.8	63.7	42.2	50.1
68 Broad St Level 2	61.4	66	60.1	60.3	65.8	30.8	53.7	63.4	62.9	67.4	46.6	54.8
68 Sands St Level 1	39.5	53.4	60.8	41.3	45.4	45.5	16.5	35.4	39.2	42.1	46.5	42.3
68 Sands St Level 2	44.6	59.3	66.9	43.6	50.3	46.1	17.2	38.6	41.7	44.2	48.5	44.6
68 Tappen Court 1	72.1	73.9	63.5	53.6	47.5	14.7	23.4	39.4	48.6	48.8	36.9	40.1
68 Tappen Court 2	75.1	77	66.7	57	49.4	14.6	26.5	42.4	50.8	51.4	37.5	41.8
68 Tappen Court 3	74.9	76.9	66.7	58.9	51.4	14.6	30.7	46.1	53.4	54.6	37.7	43.6
69 Sands St Level 1	43.6	48.9	54.1	40.7	42.7	28.2	18.3	35.6	41.4	43.1	46.4	42
69 Sands St Level 2	48.3	52.7	57.2	41	43.6	28.9	22.3	38.5	45.6	45.9	46.5	42.7
70 Brewster St Level 1	48.8	56.4	63.7	54.6	56.8	32.6	26.6	46.7	48.7	53.9	55.9	54.2
70 Brewster St Level 2	53.6	61	68.2	59.3	61.9	38.3	28.8	49.3	52	57.8	60.1	58.7
70 Brewster St Level 3	53.7	61.2	68.6	61.1	62.6	41.9	33.7	49.6	52.5	60.8	63.4	60.6
70 Broad St Level 1	56.7	61.3	55.7	56.3	61.8	30.1	54	60.8	58.4	64.7	38.8	50.1
70 Broad St Level 2	61.6	66.2	60.4	61.1	66.3	30.6	54.4	64.3	62.4	68.3	43	54.8
70 Sands St Level 1	43.7	54.2	62.4	41.7	44.2	42.7	16.8	37.6	40.2	42.6	46.2	42.2
70 Sands St Level 2	47.1	59.7	67.9	43.5	48	43.5	17.2	39.3	41.8	44	47.7	44.4
70 Tappen Court 1	72.6	74.6	63.7	54.4	47.2	15.1	22.7	38.8	48.2	48.3	37	40
70 Tappen Court 2	75.5	77.6	66.9	57.7	49.2	14.8	25.9	41.8	50.5	50.9	37.7	41.7
70 Tappen Court 3	75.3	77.5	66.9	58.9	51.3	14.8	30.2	45.7	53.2	54.3	37.5	43.6
70 Van Duzer St Level 1	46.7	48.7	49.6	47	47.2	31.6	15.7	58	54.8	54.9	47.7	46.4
70 Van Duzer St Level 2	49.7	52	55	53.3	52.9	34.1	15.8	62	58.9	59	52.4	52
71 Central Ave Level 1	46.9	48.6	48	48	42.1	26.9	51.9	70.2	54.8	54.9	46.1	42
71 Central Ave Level 2	51.7	53.2	52.3	52.9	46	27.8	52.4	73	59.7	59.7	49	45
71 Central Ave Level 3	51.8	53.4	53.2	53.2	49	29.3	52.3	72.9	60	60.1	49.5	44.3
71 Central Ave Level 4	52.1	53.9	54.3	53.7	52	32.7	52	72.7	62.1	62.2	52	44.4
71 Central Ave Level 5	52.2	54.3	54.8	53.7	52.5	35.2	51.9	72.5	62.1	62.2	52.8	44.8
71 Margo Loop Level 1	53.1	55.1	45.7	59.2	42.4	26.5	15.3	44.6	44.7	45.2	42.3	44
71 Margo Loop Level 2	56.5	58.5	48.3	63.1	45.6	26.5	16.3	46.7	45.9	46.5	43.3	46.3
71 Sands St Level 1	39.2	48.4	54.2	40.7	42.5	27.4	18	35.5	41	42.9	46.3	41.9
71 Sands St Level 2	43.4	51.8	57.3	40.9	43.4	28.3	21.3	38	44.8	45.3	46.3	42.5
71 Van Duzer St Level 1	63.4	64.3	45	45.5	49.2	42.1	21.8	70.2	65.5	65.5	52.8	42.6
71 Van Duzer St Level 2	67.6	68.5	46.4	48	53.5	43.9	25.7	72.8	70.2	70.2	57.4	44.4
71 Van Duzer St Level 3	67.6	68.5	48.6	49.2	54.3	43.9	30.4	73.1	70.2	70.2	57.5	46.5
72 Brewster St Level 1	48.6	55.9	63.1	53.9	57.2	38	26.4	46.4	48.5	55.8	59	51.5

Governing Receptor	Existing Leq	Existing L10
16	78.6	82.1
19	63	66.5
19	63	66.5
19	63	66.5
5	66	68.4
5	66	68.4
9	83.6	84.4
9	83.6	84.4
9	83.6	84.4
5	66	68.4
7	62.9	66.6
7	62.9	66.6
7	62.9	66.6
3	71.0	72.3
3	71.0	72.3
12	63.1	67.6
12	63.1	67.6
12	63.1	67.6
5	66	68.4
3	71.0	72.3
3	71.0	72.3
5	66	68.4
5	66	68.4
14	60.1	63.9
12	63.1	67.6
12	63.1	67.6
12	63.1	67.6
5	66	68.4
5	66	68.4
5	66	68.4
19	63	66.5
19	63	66.5
19	63	66.5
5	66	68.4
3	71.0	72.3
3	71.0	72.3
5	66	68.4
5	66	68.4
5	66	68.4
5	66	68.4
5	66	68.4
16	78.6	82.1
16	78.6	82.1
16	78.6	82.1
14	60.1	63.9
14	60.1	63.9
3	71.0	72.3
3	71.0	72.3
12	63.1	67.6
12	63.1	67.6
12	63.1	67.6
3	71.0	72.3
3	71.0	72.3
9	83.6	84.4
9	83.6	84.4
9	83.6	84.4
14	60.1	63.9
14	60.1	63.9
3	71.0	72.3
3	71.0	72.3
12	63.1	67.6
12	63.1	67.6
12	63.1	67.6
5	66	68.4
5	66	68.4
18	62	64.4
18	62	64.4
18	62	64.4
18	62	64.4
18	62	64.4
7	62.9	66.6
7	62.9	66.6
3	71.0	72.3
3	71.0	72.3
5	66	68.4
5	66	68.4
5	66	68.4
9	83.6	84.4

Construction Noise TOTAL											
2019 Q3	2020 Q1	2021 Q1	2022 Q1	2023 Q1	2024 Q1	2025 Q3	2026 Q1	2027 Q3	2028 Q1	2029 Q1	2030 Q1
78.6	78.6	78.6	78.6	78.6	78.6	78.6	78.6	78.6	78.6	78.6	78.6
63.0	63.0	63.1	63.0	63.1	63.0	63.0	63.0	63.0	63.0	63.4	63.2
63.0	63.0	63.1	63.1	63.2	63.0	63.0	63.0	63.1	63.1	63.9	63.5
63.0	63.0	63.1	63.1	63.2	63.0	63.0	63.0	63.1	63.1	64.1	63.6
66.8	67.2	66.0	66.0	66.1	66.0	66.0	69.7	67.5	67.5	66.1	66.0
67.8	68.7	66.1	66.1	66.2	66.0	66.0	71.8	70.3	70.3	66.4	66.0
83.6	83.6	83.7	83.6	83.6	83.6	83.6	83.6	83.6	83.6	83.6	83.6
83.6	83.7	83.9	83.6	83.6	83.6	83.6	83.6	83.6	83.6	83.6	83.6
83.6	83.7	83.9	83.6	83.6	83.6	83.6	83.6	83.6	83.6	83.6	83.6
66.1	66.2	66.0	66.1	66.0	66.0	66.0	67.3	66.7	66.7	66.1	66.0
64.2	64.2	63.5	66.6	63.1	62.9	62.9	63.2	63.1	63.1	63.0	63.0
65.5	65.4	64.2	69.5	63.5	62.9	62.9	63.0	63.0	63.0	63.0	63.3
66.6	66.8	65.4	70.0	64.6	62.9	62.9	63.0	63.1	63.1	63.2	64.6
71.0	71.1	71.5	71.0	71.0	71.0	71.0	71.0	71.0	71.0	71.0	71.0
71.0	71.3	72.5	71.0	71.1	71.0	71.0	71.0	71.0	71.0	71.1	71.0
71.7	73.2	66.0	63.4	63.2	63.1	63.1	63.1	63.3	63.3	63.1	63.1
74.5	76.3	68.0	63.6	63.3	63.1	63.1	63.1	63.4	63.4	63.1	63.1
74.3	76.3	68.0	64.4	63.9	63.1	63.1	63.3	64.2	64.4	63.1	63.2
66.4	67.0	66.5	66.3	66.2	66.0	66.0	66.1	66.1	66.1	66.1	66.2
71.0	71.8	74.2	71.0	71.0	71.0	71.0	71.0	71.0	71.0	71.1	71.0
71.0	72.9	76.9	71.0	71.0	71.0	71.0	71.0	71.0	71.1	71.4	71.0
66.1	66.1	66.0	66.0	66.0	66.0	66.0	66.1	66.1	66.1	66.0	66.0
66.4	66.6	66.1	66.1	66.1	66.0	66.0	66.3	66.3	66.3	66.0	66.0
61.6	63.5	61.3	61.3	63.5	60.1	60.5	62.6	63.5	64.1	60.2	60.5
72.2	73.7	66.2	63.4	63.2	63.1	63.1	63.1	63.3	63.3	63.1	63.1
74.9	76.7	68.1	63.6	63.3	63.1	63.1	63.1	63.4	63.4	63.1	63.1
74.8	76.7	68.1	64.3	63.9	63.1	63.1	63.3	64.2	64.4	63.1	63.2
67.2	67.6	66.0	66.1	66.1	66.0	66.0	67.1	66.3	66.3	66.0	66.1
68.9	69.5	66.1	66.2	66.3	66.0	66.0	68.0	66.8	66.8	66.1	66.2
68.9	69.5	66.1	66.3	66.4	66.0	66.0	68.5	68.0	68.0	66.3	66.2
63.0	63.0	63.1	63.0	63.1	63.0	63.0	63.0	63.1	63.0	63.6	63.3
63.0	63.0	63.1	63.1	63.2	63.0	63.0	63.0	63.1	63.1	64.4	63.8
63.0	63.0	63.1	63.1	63.2	63.0	63.0	63.0	63.1	63.1	64.6	63.8
66.1	66.5	66.4	66.5	66.2	66.0	66.0	66.4	66.2	66.2	66.1	66.1
71.0	71.0	71.1	71.0	71.0	71.0	71.0	71.0	71.0	71.0	71.0	71.0
71.0	71.1	71.2	71.0	71.0	71.0	71.0	71.0	71.0	71.0	71.0	71.0
67.1	67.2	66.3	66.1	66.2	66.0	66.0	66.2	66.4	66.4	66.1	66.1
68.6	68.9	67.1	66.5	66.5	66.0	66.0	66.5	67.0	67.0	66.2	66.4
66.9	67.4	66.0	66.0	66.1	66.0	66.0	70.2	68.2	68.2	66.1	66.0
68.2	69.1	66.1	66.1	66.2	66.0	66.0	72.5	71.2	71.2	66.5	66.0
68.3	69.2	66.1	66.1	66.3	66.0	66.0	72.6	71.8	71.8	66.6	66.0
78.6	78.6	78.6	78.6	78.6	78.6	78.6	78.6	78.6	78.6	78.6	78.6
78.6	78.6	78.6	78.6	78.6	78.6	78.6	78.6	78.6	78.6	78.6	78.6
78.6	78.6	78.6	78.6	78.6	78.6	78.6	78.6	78.6	78.6	78.6	78.6
61.7	63.6	61.4	61.4	63.8	60.1	60.8	63.0	62.5	65.3	60.2	60.5
63.8	67.0	63.1	63.2	66.8	60.1	61.0	65.1	64.7	68.1	60.3	61.2
71.0	71.1	71.4	71.0	71.0	71.0	71.0	71.0	71.0	71.0	71.0	71.0
71.0	71.3	72.4	71.0	71.0	71.0	71.0	71.0	71.0	71.0	71.0	71.0
72.6	74.2	66.3	63.6	63.2	63.1	63.1	63.1	63.3	63.3	63.1	63.1
75.4	77.2	68.3	64.1	63.3	63.1	63.1	63.1	63.3	63.4	63.1	63.1
75.2	77.1	68.3	64.5	63.4	63.1	63.1	63.2	63.5	63.7	63.1	63.1
71.0	71.0	71.1	71.0	71.0	71.0	71.0	71.0	71.0	71.0	71.0	71.0
71.0	71.1	71.2	71.0	71.0	71.0	71.0	71.0	71.0	71.0	71.0	71.0
83.6	83.6	83.6	83.6	83.6	83.6	83.6	83.6	83.6	83.6	83.6	83.6
83.6	83.6	83.7	83.6	83.6	83.6	83.6	83.6	83.6	83.6	83.6	83.6
83.6	83.6	83.7	83.6	83.6	83.6	83.6	83.6	83.6	83.6	83.6	83.6
61.7	63.8	61.4	61.6	64.0	60.1	61.1	63.5	62.3	66.0	60.1	60.5
63.9	67.2	63.3	63.6	67.2	60.1	61.1	65.7	64.4	68.9	60.2	61.2
71.0	71.1	71.6	71.0	71.0	71.0	71.0	71.0	71.0	71.0	71.0	71.0
71.0	71.3	72.7	71.0	71.0	71.0	71.0	71.0	71.0	71.0	71.0	71.0
73.1	74.9	66.4	63.6	63.2	63.1	63.1	63.1	63.2	63.2	63.1	63.1
75.7	77.8	68.4	64.2	63.3	63.1	63.1	63.1	63.3	63.4	63.1	63.1
75.6	77.7	68.4	64.5	63.4	63.1	63.1	63.2	63.5	63.6	63.1	63.1
66.1	66.1	66.1	66.1	66.1	66.0	66.0	66.6	66.3	66.3	66.1	66.0
66.1	66.2	66.3	66.2	66.2	66.0	66.0	67.5	66.8	66.8	66.2	66.2
62.1	62.2	62.2	62.2	62.0	62.0	62.4	70.8	62.8	62.8	62.1	62.0
62.4	62.5	62.4	62.5	62.1	62.0	62.5	73.3	64.0	64.0	62.2	62.1
62.4	62.6	62.5	62.5	62.2	62.0	62.4	73.2	64.1	64.2	62.2	62.1
62.4	62.6	62.7	62.6	62.4	62.0	62.4	73.1	65.1	65.1	62.4	62.1
62.4	62.7	62.8	62.6	62.5	62.0	62.4	72.9	65.1	65.1	62.5	62.1
63.3	63.6	63.0	64.4	62.9	62.9	62.9	63.0	63.0	63.0	62.9	63.0
63.8	64.2	63.0	66.0	63.0	62.9	62.9	63.0	63.0	63.0	62.9	63.0
71.0	71.0	71.1	71.0	71.0	71.0	71.0	71.0	71.0	71.0	71.0	71.0
71.0	71.1	71.2	71.0	71.0	71.0	71.0	71.0	71.0	71.0	71.0	71.0
67.9	68.2	66.0	66.0	66.1	66.0	66.0	71.6	68.8	68.8	66.2	66.0
69.9	70.4	66.0	66.1	66.2	66.0	66.0	73.6	71.6	71.6	66.6	66.0
69.9	70.4	66.1	66.1	66.3	66.0	66.0	73.9	71.6	71.6	66.6	66.0
83.6	83.6	83.6	83.6	83.6	83.6	83.6	83.6	83.6	83.6	83.6	83.6

Bay Street Rezoning	Construction Noise ONLY											
Receiver	2019 Q3	2020 Q1	2021 Q1	2022 Q1	2023 Q1	2024 Q1	2025 Q3	2026 Q1	2027 Q3	2028 Q1	2029 Q1	2030 Q1
72 Sands St Level 1	41.6	55	62.4	42.4	43.2	41.5	16.6	37.3	40.2	43	46.6	43.2
72 Sands St Level 2	45.5	59.8	67.5	43.9	46	42.3	17	38.9	41.7	44.8	48.6	44.3
73 Margo Loop Level 1	54.6	58.1	45.7	60.2	42.6	26.8	14.9	44.6	44.7	45.3	42.5	44.1
73 Margo Loop Level 2	58.1	61.9	48	64.1	44.6	26.8	15.9	47	46.1	46.7	43.8	45.4
74 Brewster St Level 1	44.6	52.8	60	54.5	57.6	37.7	36.2	50	46.4	54	59.1	54.7
74 Brewster St Level 2	46.4	56.6	63.7	58.6	62	39.6	37.5	54.2	48.7	58.4	64	58.2
74 Broad St Level 1	56.9	61.6	55.8	56.9	62.8	30.9	55	62.2	58.6	66.7	39.9	49.9
74 Broad St Level 2	61.8	66.4	60.6	61.8	67.1	31.9	55.4	65.4	62.4	69.9	41.8	54.3
74 Van Duzer St Level 1	63	64.3	45.8	50.1	50.9	36.7	24.8	64.2	57.5	57.5	49	49.3
74 Van Duzer St Level 2	67.3	68.6	48.6	54.4	55.3	39	29	67	61.7	61.7	53.1	54.1
74 Van Duzer St Level 3	67.3	68.5	50.3	54.6	55.9	39.2	33.3	67.8	63.3	63.3	54.2	54.1
75 Margo Loop Level 1	58.6	59.4	45.8	60.9	42.8	27	14.8	44.7	44.8	45.3	43	44.2
75 Margo Loop Level 2	62.5	63.1	46.5	64.8	44.1	27.1	15.7	47.6	46.2	46.6	44.4	44.8
75 Margo Loop Level 3	63.3	64.2	49	66.1	47	27.7	17.1	48.1	47.3	47.6	43.9	46.6
75 Stuyvesant Place Level 1	25.2	64	30.6	28.1	28	8.3	11.2	33.7	33.3	33.5	29.3	27.9
75 Stuyvesant Place Level 2	25.3	66.8	30.6	28.1	28	8.3	11.3	34.1	33.6	33.8	29.3	27.9
75 Stuyvesant Place Level 3	25.2	66.7	31.7	28.4	29.3	8.3	11.3	34.1	34	34.2	29.5	28
76 Belmont Pl Level 1	26.9	43.8	32.2	29.2	34.9	25.3	26.5	43	46.8	46.8	37	28.9
76 Belmont Pl Level 2	28.7	48.7	33.8	30.6	39.3	27.3	27	47.2	51.4	51.4	41.3	29.7
76 Belmont Pl Level 3	33.4	48.8	39.1	34.6	42.1	28.3	29.3	47.5	51.7	51.7	41.6	31.7
76 Brewster St Level 1	42.5	51.3	58.5	54.5	57.6	36.7	37.5	50.1	47.1	53.9	58.8	54.2
76 Brewster St Level 2	45.6	54.8	61.9	58.4	62	38.4	38.7	54.6	47.5	58.2	63.7	57
76 Margo Loop Level 1	50.3	52.5	55.2	67	51.3	35.8	15.8	44.9	44.9	45.5	44.8	48.2
76 Margo Loop Level 2	51.9	54.4	60	71	56.7	36.9	17.8	45.2	45.6	46.4	48.4	52.8
76 Margo Loop Level 3	53.3	56.9	62.8	71	59.4	39.7	24.2	45.7	47.8	48.6	52.9	57.7
76 Sands St Level 1	44.1	55.8	63.9	45	48.3	39.3	16.8	37.4	40.2	46.8	51.6	44
76 Sands St Level 2	48.5	60.7	68.8	48.1	52.4	40.7	17	39.1	41.6	49.1	55.7	46
76 Van Duzer St Level 1	63.9	65.1	46.5	50.5	50.9	35.4	24.6	64.6	54.6	54.6	46.8	49.2
76 Van Duzer St Level 2	68	69.3	50	54.8	55.4	37.2	28.7	67.4	58.5	58.5	51	54
76 Van Duzer St Level 3	68	69.3	55.8	57	56	37.7	33	68.1	60.3	60.6	52.8	54
77 Margo Loop Level 1	60.1	63.1	46.3	63.2	43.7	28	14.8	45.2	45.2	45.6	43	44.4
77 Margo Loop Level 2	64	67	48	67.1	45.4	28.2	15.7	48.5	46.7	47	44.5	45.7
77 Margo Loop Level 3	64.6	67.5	54.1	71.4	52.6	35.4	16.8	48.9	47.6	47.9	46.8	50
78 Brewster St Level 1	42.4	50.9	57.9	56.4	57.8	36.1	37.7	50	48.1	53.8	58.7	54.6
78 Brewster St Level 2	45.4	54.2	60.9	60.4	62.2	36.8	38.9	54.4	47.8	57.9	63.3	57.5
78 Broad St Level 1	57.1	61.9	55.8	57.4	63.8	31.2	55.8	63.2	57	69.6	39.5	49.8
78 Broad St Level 2	61.9	66.7	60.6	62.2	68	32.2	56.2	66.2	60	72.4	41.6	54.2
78 Margo Loop Level 1	51.4	53.5	55.8	67.8	53.4	37	14.8	45	44.9	45.4	47.5	52.4
78 Margo Loop Level 2	53.3	55.5	60.5	71.7	58.8	38.2	15.8	45.4	45.6	46.1	52.7	57.4
78 Margo Loop Level 3	54.3	56.9	61.5	71.7	60.5	41.6	18.4	45.4	46.6	47	56	59.7
78 Richmond Terrace Level 1	25.2	67.6	32.7	29.7	32.3	12.8	12.4	34.6	35.9	36	31.2	29
78 Richmond Terrace Level 2	26.8	69.9	34.9	31.6	35.1	15.9	12.7	36.4	38.2	38.3	32.3	29.7
78 Richmond Terrace Level 3	28.4	69.9	37.8	33.8	38.5	20.9	12.8	37.2	40.8	40.9	34	30.7
78 Van Duzer St Level 1	64.7	65.9	46.9	50.9	50.8	32.8	23.8	64.8	57.4	57.5	47.2	49.2
78 Van Duzer St Level 2	68.8	70	51.1	55.2	55.3	33.6	27.9	67.5	61.7	61.7	51.5	54
79 Brook St Level 1	33.5	39.8	45.4	42.8	46.1	20.4	12.9	38.2	43.2	43	59.3	53.6
79 Brook St Level 2	34.2	40.7	46.4	44.9	48.6	21.8	12.3	38.9	44.2	43.8	63.4	57.7
79 Margo Loop Level 1	62.4	65.3	46.5	65	44.4	28.6	14.8	45.7	45.3	45.7	42.9	44.9
79 Margo Loop Level 2	66.4	69.3	49.8	68.8	48.3	29.2	15.4	49.5	47.1	47.5	45	47.8
79 Wave St Level 1	43.5	65.5	73.1	43.8	46.9	39.3	18.3	35.6	39.3	44.9	51.8	43.5
79 Wave St Level 2	49.3	70.7	77.6	46.5	50.2	38.6	18.5	36.3	40.7	49.3	55.3	44.4
8 Pike St Level 1	31.4	34.8	36.8	34	33.9	13.1	11.8	35	36.6	37	69	61.5
8 Pike St Level 2	32	36.9	37.4	34.6	34.4	13.3	12.2	35.8	37.4	37.8	72.1	64.8
8 Pike St Level 3	32	37.4	37.7	34.7	35.1	13.5	12.4	36.8	36.8	37.3	72	64.8
80 Belmont Pl Level 1	27	43.7	32.6	29.2	33	25.1	26.6	42.8	46.5	46.6	36.1	29
80 Belmont Pl Level 2	28.7	48.4	34	30.3	36.8	27.2	27.4	47.3	51.1	51.1	40.2	29.8
80 Belmont Pl Level 3	33.8	48.7	38.6	34	40.2	27.7	29.6	47.5	51.3	51.3	40.6	32.1
80 Broad St Level 1	57.2	62.1	55.9	57.8	64.5	31.7	56.2	63.7	59.2	71	39.3	49.7
80 Broad St Level 2	62.1	66.9	60.7	62.6	68.7	32.2	56.6	66.7	62.1	73.5	40.6	54.1
80 Brook St Level 1	33.5	37.7	44.1	40.6	42.3	20	12.6	38.5	41.7	41.9	61.8	55.5
80 Brook St Level 2	34.1	38.4	45.1	41.6	43.7	21.4	16.4	42.1	42.4	42.6	65.3	59.2
80 Brook St Level 3	34.1	39	46.3	44.6	48.1	22.6	19.1	43.6	44	43.7	65.5	59.6
80 Margo Loop Level 1	56.2	58.5	56.1	68.7	55.3	38.6	14.7	45.3	45	45.8	51.6	55
80 Margo Loop Level 2	59.4	61.8	61	72.5	60.2	40	15.6	45.7	45.7	46.6	56.2	59.8
80 Margo Loop Level 3	60.1	62.6	62.2	72.6	60.2	43.3	17.5	45.7	47.3	49.6	56.4	59.8
80 Sands St Level 1	40	56.8	64	44.3	46.8	32.2	17.5	39.1	40.1	43.3	47.9	43.4
80 Sands St Level 2	43.9	61.3	68.6	46.8	50.2	35.7	19	42	41.5	45.6	50.6	44.6
80 Van Duzer St Level 1	65.5	66.7	47.2	51.2	50.9	31.2	22.8	64.5	60.3	60.3	49.8	49.3
80 Van Duzer St Level 1	69.5	70.7	51.2	55.5	55.5	32	26.9	67.5	64.8	64.9	54.4	54.1
81 Brook St Level 1	33.2	38.3	45.1	42.6	46	20.6	12.3	38	43.1	42.8	61.2	55.2
81 Brook St Level 2	33.7	39.1	46.2	45	48.3	21.9	11.6	38.7	44	43.6	65.2	59.3
81 Brook St Level 3	34.4	40	47.3	45.6	49.2	23.2	11.9	39.7	44.8	44.4	65.4	59.4
81 Margo Loop Level 1	64.5	66.4	50	69.6	47.6	33.8	15.6	48.7	45.5	45.9	44	46.8
81 Margo Loop Level 2	68.6	70.4	54.2	73.1	51.9	34.3	16.4	52.4	47.6	47.9	46.8	50.4
82 Brook St Level 1	33.5	36.1	36.7	34.3	33.2	15	27.6	46.2	41.3	41.5	67.2	59.6
82 Brook St Level 2	34	36.7	37.6	35.1	35.1	15.9	29.3	51	42	42.1	70.5	63.3
82 Brook St Level 3	34	37	38.9	37.8	37.7	17.1	29.7	51	42.7	42.8	70.3	63.1
82 Sands St Level 1	40.3	56.2	63.5	43.8	46.2	31.6	17.1	38.4	40.4	42.7	46.8	43.5

Governing Receptor	Existing Leq	Existing L10
3	71.0	72.3
3	71.0	72.3
7	62.9	66.6
7	62.9	66.6
9	83.6	84.4
9	83.6	84.4
14	60.1	63.9
14	60.1	63.9
5	66	68.4
5	66	68.4
5	66	68.4
7	62.9	66.6
7	62.9	66.6
7	62.9	66.6
16	78.6	82.1
16	78.6	82.1
16	78.6	82.1
16	78.6	82.1
16	78.6	82.1
16	78.6	82.1
9	83.6	84.4
9	83.6	84.4
7	62.9	66.6
7	62.9	66.6
7	62.9	66.6
3	71.0	72.3
3	71.0	72.3
5	66	68.4
5	66	68.4
5	66	68.4
7	62.9	66.6
7	62.9	66.6
7	62.9	66.6
9	83.6	84.4
9	83.6	84.4
14	60.1	63.9
14	60.1	63.9
7	62.9	66.6
7	62.9	66.6
7	62.9	66.6
11	71.1	73.9
11	71.1	73.9
11	71.1	73.9
5	66	68.4
5	66	68.4
19	63	66.5
19	63	66.5
7	62.9	66.6
7	62.9	66.6
3	71.0	72.3
3	71.0	72.3
19	63	66.5
19	63	66.5
19	63	66.5
16	78.6	82.1
16	78.6	82.1
16	78.6	82.1
14	60.1	63.9
14	60.1	63.9
19	63	66.5
19	63	66.5
19	63	66.5
7	62.9	66.6
7	62.9	66.6
7	62.9	66.6
9	83.6	84.4
9	83.6	84.4
5	66	68.4
5	66	68.4
19	63	66.5
19	63	66.5
19	63	66.5
7	62.9	66.6
7	62.9	66.6
19	63	66.5
19	63	66.5
19	63	66.5
9	83.6	84.4

Construction Noise TOTAL											
2019 Q3	2020 Q1	2021 Q1	2022 Q1	2023 Q1	2024 Q1	2025 Q3	2026 Q1	2027 Q3	2028 Q1	2029 Q1	2030 Q1
71.0	71.1	71.6	71.0	71.0	71.0	71.0	71.0	71.0	71.0	71.0	71.0
71.0	71.3	72.6	71.0	71.0	71.0	71.0	71.0	71.0	71.0	71.0	71.0
63.5	64.1	63.0	64.8	62.9	62.9	62.9	63.0	63.0	63.0	62.9	63.0
64.1	65.4	63.0	66.6	63.0	62.9	62.9	63.0	63.0	63.0	63.0	63.0
83.6	83.6	83.6	83.6	83.6	83.6	83.6	83.6	83.6	83.6	83.6	83.6
83.6	83.6	83.6	83.6	83.6	83.6	83.6	83.6	83.6	83.6	83.6	83.6
61.8	63.9	61.5	61.8	64.7	60.1	61.3	64.3	62.4	67.6	60.1	60.5
64.0	67.3	63.4	64.0	67.9	60.1	61.4	66.5	64.4	70.3	60.2	61.1
67.8	68.2	66.0	66.1	66.1	66.0	66.0	68.2	66.6	66.6	66.1	66.1
69.7	70.5	66.1	66.3	66.4	66.0	66.0	69.5	67.4	67.4	66.2	66.3
69.7	70.4	66.1	66.3	66.4	66.0	66.0	70.0	67.9	67.9	66.3	66.3
64.3	64.5	63.0	65.0	62.9	62.9	62.9	63.0	63.0	63.0	62.9	63.0
65.7	66.0	63.0	67.0	63.0	62.9	62.9	63.0	63.0	63.0	63.0	63.0
66.1	66.6	63.1	67.8	63.0	62.9	62.9	63.0	63.0	63.0	63.0	63.0
78.6	78.7	78.6	78.6	78.6	78.6	78.6	78.6	78.6	78.6	78.6	78.6
78.6	78.9	78.6	78.6	78.6	78.6	78.6	78.6	78.6	78.6	78.6	78.6
78.6	78.9	78.6	78.6	78.6	78.6	78.6	78.6	78.6	78.6	78.6	78.6
78.6	78.6	78.6	78.6	78.6	78.6	78.6	78.6	78.6	78.6	78.6	78.6
78.6	78.6	78.6	78.6	78.6	78.6	78.6	78.6	78.6	78.6	78.6	78.6
78.6	78.6	78.6	78.6	78.6	78.6	78.6	78.6	78.6	78.6	78.6	78.6
83.6	83.6	83.6	83.6	83.6	83.6	83.6	83.6	83.6	83.6	83.6	83.6
83.6	83.6	83.6	83.6	83.6	83.6	83.6	83.6	83.6	83.6	83.6	83.6
63.1	63.3	63.6	68.4	63.2	62.9	62.9	63.0	63.0	63.0	63.0	63.0
63.2	63.5	64.7	71.6	63.8	62.9	62.9	63.0	63.0	63.0	63.1	63.3
63.4	63.9	65.9	71.6	64.5	62.9	62.9	63.0	63.0	63.1	63.3	64.0
71.0	71.1	71.8	71.0	71.0	71.0	71.0	71.0	71.0	71.0	71.0	71.0
71.0	71.4	73.0	71.0	71.1	71.0	71.0	71.0	71.0	71.0	71.1	71.0
68.1	68.6	66.0	66.1	66.1	66.0	66.0	68.4	66.3	66.3	66.1	66.1
70.1	71.0	66.1	66.3	66.4	66.0	66.0	69.8	66.7	66.7	66.1	66.3
70.1	71.0	66.4	66.5	66.4	66.0	66.0	70.2	67.0	67.1	66.2	66.3
64.7	66.0	63.0	66.1	63.0	62.9	62.9	63.0	63.0	63.0	62.9	63.0
66.5	68.4	63.0	68.5	63.0	62.9	62.9	63.1	63.0	63.0	63.0	63.0
66.8	68.8	63.4	72.0	63.3	62.9	62.9	63.1	63.0	63.0	63.0	63.1
83.6	83.6	83.6	83.6	83.6	83.6	83.6	83.6	83.6	83.6	83.6	83.6
83.6	83.6	83.6	83.6	83.6	83.6	83.6	83.6	83.6	83.6	83.6	83.6
61.9	64.1	61.5	62.0	65.3	60.1	61.5	64.9	61.8	70.1	60.1	60.5
64.1	67.6	63.4	64.3	68.7	60.1	61.6	67.2	63.1	72.6	60.2	61.1
63.2	63.4	63.7	69.0	63.4	62.9	62.9	63.0	63.0	63.0	63.0	63.3
63.4	63.6	64.9	72.2	64.3	62.9	62.9	63.0	63.0	63.0	63.3	64.0
63.5	63.9	65.3	72.2	64.9	62.9	62.9	63.0	63.0	63.0	63.7	64.6
71.1	72.7	71.1	71.1	71.1	71.1	71.1	71.1	71.1	71.1	71.1	71.1
71.1	73.6	71.1	71.1	71.1	71.1	71.1	71.1	71.1	71.1	71.1	71.1
71.1	73.6	71.1	71.1	71.1	71.1	71.1	71.1	71.1	71.1	71.1	71.1
68.4	69.0	66.1	66.1	66.1	66.0	66.0	68.5	66.6	66.6	66.1	66.1
70.6	71.5	66.1	66.3	66.4	66.0	66.0	69.8	67.4	67.4	66.2	66.3
63.0	63.0	63.1	63.0	63.1	63.0	63.0	63.0	63.0	63.0	64.5	63.5
63.0	63.0	63.1	63.1	63.2	63.0	63.0	63.0	63.1	63.1	66.2	64.1
65.7	67.3	63.0	67.1	63.0	62.9	62.9	63.0	63.0	63.0	62.9	63.0
68.0	70.2	63.1	69.8	63.0	62.9	62.9	63.1	63.0	63.0	63.0	63.0
71.0	72.1	75.2	71.0	71.0	71.0	71.0	71.0	71.0	71.0	71.1	71.0
71.0	73.9	78.5	71.0	71.0	71.0	71.0	71.0	71.0	71.0	71.1	71.0
63.0	63.0	63.0	63.0	63.0	63.0	63.0	63.0	63.0	63.0	70.0	65.3
63.0	63.0	63.0	63.0	63.0	63.0	63.0	63.0	63.0	63.0	72.6	67.0
63.0	63.0	63.0	63.0	63.0	63.0	63.0	63.0	63.0	63.0	72.5	67.0
78.6	78.6	78.6	78.6	78.6	78.6	78.6	78.6	78.6	78.6	78.6	78.6
78.6	78.6	78.6	78.6	78.6	78.6	78.6	78.6	78.6	78.6	78.6	78.6
78.6	78.6	78.6	78.6	78.6	78.6	78.6	78.6	78.6	78.6	78.6	78.6
61.9	64.2	61.5	62.1	65.8	60.1	61.6	65.3	62.7	71.3	60.1	60.5
64.2	67.7	63.4	64.5	69.3	60.1	61.7	67.6	64.2	73.7	60.1	61.1
63.0	63.0	63.1	63.0	63.0	63.0	63.0	63.0	63.0	63.0	65.5	63.7
63.0	63.0	63.1	63.0	63.1	63.0	63.0	63.0	63.0	63.0	67.3	64.5
63.0	63.0	63.1	63.1	63.1	63.0	63.0	63.0	63.1	63.1	67.4	64.6
63.7	64.2	63.7	69.7	63.6	62.9	62.9	63.0	63.0	63.0	63.2	63.6
64.5	65.4	65.1	73.0	64.8	62.9	62.9	63.0	63.0	63.0	63.7	64.6
64.7	65.8	65.6	73.0	64.8	62.9	62.9	63.0	63.0	63.1	63.8	64.6
83.6	83.6	83.6	83.6	83.6	83.6	83.6	83.6	83.6	83.6	83.6	83.6
83.6	83.6	83.7	83.6	83.6	83.6	83.6	83.6	83.6	83.6	83.6	83.6
68.8	69.4	66.1	66.1	66.1	66.0	66.0	68.3	67.0	67.0	66.1	66.1
71.1	72.0	66.1	66.4	66.4	66.0	66.0	69.8	68.5	68.5	66.3	66.3
63.0	63.0	63.1	63.0	63.1	63.0	63.0	63.0	63.0	63.0	65.2	63.7
63.0	63.0	63.1	63.1	63.1	63.0	63.0	63.0	63.1	63.0	67.2	64.5
63.0	63.0	63.1	63.1	63.2	63.0	63.0	63.0	63.1	63.1	67.4	64.6
66.8	68.0	63.1	70.4	63.0	62.9	62.9	63.1	63.0	63.0	63.0	63.0
69.6	71.1	63.4	73.5	63.2	62.9	62.9	63.3	63.0	63.0	63.0	63.1
63.0	63.0	63.0	63.0	63.0	63.0	63.0	63.1	63.0	63.0	68.6	64.6
63.0	63.0	63.0	63.0	63.0	63.0	63.0	63.3	63.0	63.0	71.2	66.2
63.0	63.0	63.0	63.0	63.0	63.0	63.0	63.3	63.0	63.0	71.0	66.1
83.6	83.6	83.6	83.6	83.6	83.6	83.6	83.6	83.6	83.6	83.6	83.6

Bay Street Rezoning	Construction Noise ONLY											
Receiver	2019 Q3	2020 Q1	2021 Q1	2022 Q1	2023 Q1	2024 Q1	2025 Q3	2026 Q1	2027 Q3	2028 Q1	2029 Q1	2030 Q1
82 Sands St Level 2	44.1	60.7	68.2	45.6	49.1	35.1	18.6	41.5	41.8	44.3	48.3	44.7
82 Van Duzer St Level 1	66.8	68	49.1	52.6	51.1	30.5	21.4	64.6	62.1	62.1	51.1	49.5
82 Van Duzer St Level 2	70.5	71.8	55	57.5	55.8	33.4	24.8	67.7	66.9	67	56.2	54.8
83 Brook St Level 1	33.2	36	42.4	38.1	39	19.6	13.7	38.1	42.1	42.2	64.6	57.8
83 Brook St Level 2	33.7	36.8	43.5	39.3	40.8	20.7	11.8	38.6	42.9	42.9	68.4	61.8
83 Brook St Level 3	34.4	37.5	44.6	40.3	42.1	22	12.1	39.8	43.7	43.7	68.4	61.8
83 Propsect St Level 1	54.8	58.7	55.4	50.4	53.6	24.2	33	45.5	54.2	53.7	44.6	47.3
83 Wave St Level 1	42.1	64.5	71.8	43.2	45.5	35.6	18.3	35.6	39.3	43.4	48.7	43
83 Wave St Level 2	49.1	70.2	77.5	45.6	49.6	36.5	18.3	36.4	40.5	46.5	52.6	44
84 Broad St Level 1	57.4	62.5	56	58.6	65.9	31.7	55.9	63.4	66.5	73.2	41.2	41.5
84 Broad St Level 2	62.2	67.3	60.7	63.4	69.9	32	56.3	66.4	70	75.7	43.4	44
84 Broad St Level 3	62.2	67.3	60.8	63.4	69.8	32.3	56.2	66.3	69.9	75.6	44.1	44.6
84 Brook St Level 1	31.5	35.1	37	34.3	33.5	13.2	11.5	37.4	41.3	41.4	69.1	61.6
84 Brook St Level 2	32	37.1	37.9	35	35.2	13.5	12.5	39.1	42	42.1	72.2	64.8
84 Brook St Level 3	32.2	37.8	38.9	36.4	37.1	14.2	14	40.7	42.7	42.8	72.1	64.7
84 Sands St Level 1	39.8	56.1	64.2	43.5	45	32	17.5	39.4	40.6	42.7	46.1	43.6
84 Sands St Level 2	44	60.6	68.6	45.7	48.4	36.2	19.7	44.2	43.2	44.8	47.2	44.7
84 Van Duzer St Level 1	68.1	69.4	49.9	53.1	50.9	30.3	20	64.3	61.9	61.9	50.8	49.5
85 Boyd St Level 1	63.8	68.4	58.4	49.8	50.2	23	25.4	37.6	45.4	46.2	46.1	51.5
85 Boyd St Level 2	68	72.3	62.3	53.8	54.4	22.8	26.5	40.2	47.8	49.1	50.4	56
85 Boyd St Level 3	67.9	72.3	62.7	54.7	54.8	24.2	27.6	42.1	49.5	50.2	50.2	56.2
85 Montgomery Ave Level 1	46.1	47.5	49.2	44	45	28.6	28.7	50.4	49.5	49.6	43.1	40.6
85 Montgomery Ave Level 2	48.8	50.3	53.8	46.3	49.1	32	29.4	52.6	51.6	51.7	44.8	42
85 Montgomery Ave Level 3	50.4	51.9	54.6	49.6	49.7	33.6	31	55.4	57	57.1	49.7	46.5
85 Montgomery Ave Level 4	51.6	53.6	55	50.6	50	33.8	33.4	57.5	58.8	58.9	51	47.5
85 Propsect St Level 1	51.2	55.5	57.2	46.1	48.9	23.6	32.2	40.9	49.5	49.2	44.6	44
85 Propsect St Level 2	55.6	59.5	60.8	49.3	53.3	23.6	33	45.4	54.3	53.9	46.8	47.6
85 Stuyvesant Pl Level 1	26.3	54.3	32.2	29.2	33.2	23.8	15.8	38.7	39.9	40	31.5	28.4
86 Belmont Pl Level 1	41.4	46	39.4	42.7	43.7	27.9	26.8	45.9	48.8	48.8	40.2	39.7
86 Belmont Pl Level 2	46.3	49.9	43.9	46.2	48.4	29.2	27.5	50.2	53.6	53.6	44.8	43.8
86 Belmont Pl Level 3	46.4	50.3	44.2	46.2	48.3	29.8	30	50.5	53.7	53.7	44.8	43.4
86 Hamilton Ave Level 1	25.8	35.1	33.1	28.6	31.1	10.8	17.6	39	39.9	40	32.6	28.5
86 Hamilton Ave Level 2	28.2	38	36	30.5	33.7	13.1	20.2	43.1	44.2	44.3	35.5	29.9
86 Van Duzer St Level 1	70.1	71.4	50.2	54.2	50.6	30.2	19.7	64.7	61.5	61.5	50.3	49
87 Brook St Level 1	33.2	36	37.1	35.1	35.1	15.9	13.6	38.1	42	42.1	65.8	58.9
87 Brook St Level 2	33.7	36.7	38.7	36.6	37.4	16.7	11.6	38.6	42.8	42.9	69.4	62.7
87 Brook St Level 3	34.4	37.4	39.8	37.5	39.1	17.7	11.9	39.7	43.6	43.7	69.3	62.7
87 Montgomery Ave Level 1	42.7	44.7	48.5	42.7	44.5	27.9	29.1	50.9	49.5	49.6	40.9	37.5
87 Montgomery Ave Level 2	48.5	50.2	54.1	45.7	49	31.9	30.2	53.2	51.7	51.8	44.7	41.8
87 Montgomery Ave Level 3	50.4	51.9	54.7	47.9	49.8	33.2	31.8	55.7	56.1	56.1	47.8	43.7
87 Wave St Level 1	45.5	64.2	72.7	42.1	44.9	27.3	18.2	35.6	39.3	42.9	47.7	42.8
87 Wave St Level 2	49.2	69.2	77	45.4	48.3	28.2	18.3	36.5	40.5	45.2	50.6	43.8
87-133 Central Ave Level 1	48.6	50.8	50.8	49.8	46.8	28	57.1	72.2	59.2	59.2	48.9	40.7
87-133 Central Ave Level 2	53.4	55.5	55.7	54.6	50.3	29.7	57.7	75.3	64.1	64.1	53.2	44.6
88 Brewster St Level 1	43	51.1	58.1	55	57.8	32.5	38	50.2	46.8	52.4	56.5	55.2
88 Brewster St Level 2	46.1	54.6	61.1	58.9	62.4	35.5	39	54.4	49.3	55.4	61	58.6
88 Broad St Level 1	57.4	62.6	56	58.8	66.5	31.6	55.2	62.5	66.5	72.8	41.3	40.4
88 Broad St Level 2	62.2	67.4	60.7	63.6	70.4	32	55.6	65.6	70	75.4	45.2	44.1
89 Brook St Level 1	32	37.1	37.4	35.3	35.4	13.5	11.9	37.8	42.1	42.2	66.6	59.7
89 Brook St Level 2	32.5	37.9	38.7	36.6	37.5	14.2	11.5	38.5	42.9	43	70.1	63.4
89 Montgomery Ave Level 1	40.7	43.9	46	39.6	41.2	22	31.3	52.4	48.2	48.3	39.9	36.9
89 Montgomery Ave Level 2	46.3	50.4	54	45.4	48.9	31.2	32.7	55.2	51.6	51.6	44.6	42.2
90 Brewster St Level 1	43.2	50.5	58.2	54.3	57.7	32.1	37.7	50.1	47.4	50.2	53.5	55.5
90 Brewster St Level 2	46.5	54.6	62.1	58.3	62.3	34.6	38.8	54.4	49	53.2	56.8	59.2
90 Broad St Level 1	57.3	62.7	56	59	66.9	31.6	54.2	61.2	66.1	71.7	39	38.5
90 Broad St Level 2	62.1	67.5	60.7	63.7	70.7	31.9	54.6	64.6	69.8	74.5	42.7	41.6
91 Brook St Level 1	31.9	37.2	37.9	35.2	35.5	13.5	11.2	37.5	42.1	42.2	67.3	60.4
91 Brook St Level 2	32.4	38	39.1	36.4	37.4	14.2	11.4	38.3	42.9	43	70.7	64
91 Sands St Level 1	41.8	64.8	72.7	44.2	45.2	33.6	20.4	39.4	42.7	44.6	46.8	42.8
91 Sands St Level 2	45.7	68.8	76.6	47.3	47.3	36.4	21.2	42.4	44.6	46.5	47.8	43.7
92 Brewster St Level 1	44.4	53.1	60.4	53.8	55.4	33.9	37.4	50	50.3	49.9	52.2	55.9
92 Brewster St Level 2	47.3	57.4	64.7	57.7	60.1	35.2	38.6	54.3	50.1	52.1	55.4	59.6
93 Boyd St Level 1	68.2	73.5	60.2	54.3	45.8	25.2	20.4	34.9	44.4	44.9	43.6	41.7
93 Boyd St Level 2	71.7	76.5	63.8	58.6	47.3	16.3	20.9	36.9	46.4	47.4	47.6	44.6
94 Brewster St Level 1	44.3	57.3	64.4	53.1	51.6	35.2	32.9	46.3	49.1	50.3	51.7	53.3
94 Brewster St Level 2	47.5	61.8	68.9	56.7	56.1	36.6	34.5	49.7	49.8	52.4	55.8	57.2
95 Boyd St Level 1	69.2	74	60.9	48.4	45.5	16.8	20.4	36.4	45.9	46	40	40
95 Boyd St Level 2	72.6	76.8	64.4	52	47.8	15.8	22.8	38.8	48.2	48.4	42	42.1
95 Montgomery Ave Level 1	42.1	44.5	48.4	42.5	42.7	22.7	37.5	56.2	48.5	48.6	40.9	38.2
95 Wave St Level 1	45.5	65.1	72.8	42.2	44.3	27.2	18.5	35.9	39.6	42.7	47.1	42.7
95 Wave St Level 2	48.9	69.1	76.7	44.5	48.3	28.1	18.7	37.1	41.1	44.4	48.8	43.6
97 Boyd St Level 1	71.2	75.3	62.5	50.7	45.7	19.5	20.5	36.3	46	46	38.6	39.5
97 Boyd St Level 2	74.3	78	65.8	54.4	47.6	16.4	22.8	38.8	48.2	48.4	40.8	41.6
97 Boyd St Level 3	74.2	77.9	65.7	54.8	50	15.6	26.6	42.4	51.1	51.5	40	42.9
Mt Sinai Church Level 1	31.7	34.8	37.1	34.2	33.8	13.6	13	38	36.6	37	62.7	56.2
Mt Sinai Church Level 1	31.8	35.6	37.2	34.3	33.9	13.6	12.4	37.8	36.6	37	63.3	56.9
Mt Sinai Church Level 1	31.4	35.9	37	33.9	33.3	13.2	10.9	34.7	36.3	36.8	70.9	65
Mt Sinai Church Level 2	31.7	36.4	37.6	34.8	34.3	13.2	12.3	37.6	36.5	37	73.7	67.8

Governing Receptor	Existing Leq	Existing L10
9	83.6	84.4
5	66	68.4
5	66	68.4
19	63	66.5
19	63	66.5
19	63	66.5
3	71.0	72.3
3	71.0	72.3
3	71.0	72.3
14	60.1	63.9
14	60.1	63.9
14	60.1	63.9
19	63	66.5
19	63	66.5
19	63	66.5
9	83.6	84.4
9	83.6	84.4
5	66	68.4
12	63.1	67.6
12	63.1	67.6
12	63.1	67.6
19	63	66.5
19	63	66.5
19	63	66.5
19	63	66.5
3	71.0	72.3
3	71.0	72.3
16	78.6	82.1
16	78.6	82.1
16	78.6	82.1
16	78.6	82.1
16	78.6	82.1
16	78.6	82.1
5	66	68.4
19	63	66.5
19	63	66.5
19	63	66.5
19	63	66.5
19	63	66.5
19	63	66.5
3	71.0	72.3
3	71.0	72.3
18	62	64.4
18	62	64.4
9	83.6	84.4
9	83.6	84.4
14	60.1	63.9
14	60.1	63.9
19	63	66.5
19	63	66.5
19	63	66.5
19	63	66.5
19	63	66.5
9	83.6	84.4
9	83.6	84.4
14	60.1	63.9
14	60.1	63.9
19	63	66.5
19	63	66.5
9	83.6	84.4
9	83.6	84.4
9	83.6	84.4
9	83.6	84.4
12	63.1	67.6
12	63.1	67.6
9	83.6	84.4
9	83.6	84.4
12	63.1	67.6
12	63.1	67.6
19	63	66.5
3	71.0	72.3
3	71.0	72.3
12	63.1	67.6
12	63.1	67.6
12	63.1	67.6
17	72.3	76.2
17	72.3	76.2
17	72.3	76.2
17	72.3	76.2

Construction Noise TOTAL											
2019 Q3	2020 Q1	2021 Q1	2022 Q1	2023 Q1	2024 Q1	2025 Q3	2026 Q1	2027 Q3	2028 Q1	2029 Q1	2030 Q1
83.6	83.6	83.7	83.6	83.6	83.6	83.6	83.6	83.6	83.6	83.6	83.6
69.4	70.1	66.1	66.2	66.1	66.0	66.0	68.4	67.5	67.5	66.1	66.1
71.8	72.8	66.3	66.6	66.4	66.0	66.0	69.9	69.5	69.5	66.4	66.3
63.0	63.0	63.0	63.0	63.0	63.0	63.0	63.0	63.0	63.0	66.9	64.1
63.0	63.0	63.0	63.0	63.0	63.0	63.0	63.0	63.0	63.0	69.5	65.5
63.0	63.0	63.1	63.0	63.0	63.0	63.0	63.0	63.1	63.1	69.5	65.5
71.1	71.2	71.1	71.0	71.1	71.0	71.0	71.0	71.1	71.1	71.0	71.0
71.0	71.9	74.4	71.0	71.0	71.0	71.0	71.0	71.0	71.0	71.0	71.0
71.0	73.6	78.4	71.0	71.0	71.0	71.0	71.0	71.0	71.0	71.1	71.0
62.0	64.5	61.5	62.4	66.9	60.1	61.5	65.1	67.4	73.4	60.2	60.2
64.3	68.1	63.4	65.1	70.3	60.1	61.6	67.3	70.4	75.8	60.2	60.2
64.3	68.1	63.5	65.1	70.2	60.1	61.6	67.2	70.3	75.7	60.2	60.2
63.0	63.0	63.0	63.0	63.0	63.0	63.0	63.0	63.0	63.0	70.1	65.4
63.0	63.0	63.0	63.0	63.0	63.0	63.0	63.0	63.0	63.0	72.7	67.0
63.0	63.0	63.0	63.0	63.0	63.0	63.0	63.0	63.0	63.0	72.6	66.9
83.6	83.6	83.6	83.6	83.6	83.6	83.6	83.6	83.6	83.6	83.6	83.6
83.6	83.6	83.7	83.6	83.6	83.6	83.6	83.6	83.6	83.6	83.6	83.6
70.2	71.0	66.1	66.2	66.1	66.0	66.0	68.2	67.4	67.4	66.1	66.1
66.5	69.5	64.4	63.3	63.3	63.1	63.1	63.1	63.2	63.2	63.2	63.4
69.2	72.8	65.7	63.6	63.6	63.1	63.1	63.1	63.2	63.3	63.3	63.9
69.1	72.8	65.9	63.7	63.7	63.1	63.1	63.1	63.3	63.3	63.3	63.9
63.1	63.1	63.2	63.1	63.1	63.0	63.0	63.2	63.2	63.2	63.0	63.0
63.2	63.2	63.5	63.1	63.2	63.0	63.0	63.4	63.3	63.3	63.1	63.0
63.2	63.3	63.6	63.2	63.2	63.0	63.0	63.7	64.0	64.0	63.2	63.1
63.3	63.5	63.6	63.2	63.2	63.0	63.0	64.1	64.4	64.4	63.3	63.1
71.0	71.1	71.2	71.0	71.0	71.0	71.0	71.0	71.0	71.0	71.0	71.0
71.1	71.3	71.4	71.0	71.1	71.0	71.0	71.0	71.1	71.1	71.0	71.0
78.6	78.6	78.6	78.6	78.6	78.6	78.6	78.6	78.6	78.6	78.6	78.6
78.6	78.6	78.6	78.6	78.6	78.6	78.6	78.6	78.6	78.6	78.6	78.6
78.6	78.6	78.6	78.6	78.6	78.6	78.6	78.6	78.6	78.6	78.6	78.6
78.6	78.6	78.6	78.6	78.6	78.6	78.6	78.6	78.6	78.6	78.6	78.6
78.6	78.6	78.6	78.6	78.6	78.6	78.6	78.6	78.6	78.6	78.6	78.6
78.6	78.6	78.6	78.6	78.6	78.6	78.6	78.6	78.6	78.6	78.6	78.6
71.5	72.5	66.1	66.3	66.1	66.0	66.0	68.4	67.3	67.3	66.1	66.1
63.0	63.0	63.0	63.0	63.0	63.0	63.0	63.0	63.0	63.0	67.6	64.4
63.0	63.0	63.0	63.0	63.0	63.0	63.0	63.0	63.0	63.0	70.3	65.9
63.0	63.0	63.0	63.0	63.0	63.0	63.0	63.0	63.0	63.1	70.2	65.9
63.0	63.1	63.2	63.0	63.1	63.0	63.0	63.3	63.2	63.2	63.0	63.0
63.2	63.2	63.5	63.1	63.2	63.0	63.0	63.4	63.3	63.3	63.1	63.0
63.2	63.3	63.6	63.1	63.2	63.0	63.0	63.7	63.8	63.8	63.1	63.1
71.0	71.8	74.9	71.0	71.0	71.0	71.0	71.0	71.0	71.0	71.0	71.0
71.0	73.2	78.0	71.0	71.0	71.0	71.0	71.0	71.0	71.0	71.0	71.0
62.2	62.3	62.3	62.3	62.1	62.0	63.2	72.6	63.8	63.8	62.2	62.0
62.6	62.9	62.9	62.7	62.3	62.0	63.4	75.5	66.2	66.2	62.5	62.1
83.6	83.6	83.6	83.6	83.6	83.6	83.6	83.6	83.6	83.6	83.6	83.6
83.6	83.6	83.6	83.6	83.6	83.6	83.6	83.6	83.6	83.6	83.6	83.6
62.0	64.5	61.5	62.5	67.4	60.1	61.3	64.5	67.4	73.0	60.2	60.1
64.3	68.1	63.4	65.2	70.8	60.1	61.4	66.7	70.4	75.5	60.2	60.2
63.0	63.0	63.0	63.0	63.0	63.0	63.0	63.0	63.0	63.0	68.2	64.7
63.0	63.0	63.0	63.0	63.0	63.0	63.0	63.0	63.0	63.0	70.9	66.2
63.0	63.1	63.1	63.0	63.0	63.0	63.0	63.4	63.1	63.1	63.0	63.0
63.1	63.2	63.5	63.1	63.2	63.0	63.0	63.7	63.3	63.3	63.1	63.0
83.6	83.6	83.6	83.6	83.6	83.6	83.6	83.6	83.6	83.6	83.6	83.6
83.6	83.6	83.6	83.6	83.6	83.6	83.6	83.6	83.6	83.6	83.6	83.6
61.9	64.6	61.5	62.6	67.7	60.1	61.1	63.7	67.1	72.0	60.1	60.1
64.2	68.2	63.4	65.3	71.1	60.1	61.2	65.9	70.2	74.7	60.2	60.2
63.0	63.0	63.0	63.0	63.0	63.0	63.0	63.0	63.0	63.0	68.7	64.9
63.0	63.0	63.0	63.0	63.0	63.0	63.0	63.0	63.0	63.0	71.4	66.5
83.6	83.7	83.9	83.6	83.6	83.6	83.6	83.6	83.6	83.6	83.6	83.6
83.6	83.7	84.4	83.6	83.6	83.6	83.6	83.6	83.6	83.6	83.6	83.6
83.6	83.6	83.6	83.6	83.6	83.6	83.6	83.6	83.6	83.6	83.6	83.6
83.6	83.6	83.7	83.6	83.6	83.6	83.6	83.6	83.6	83.6	83.6	83.6
69.4	73.9	64.9	63.6	63.2	63.1	63.1	63.1	63.2	63.2	63.1	63.1
72.3	76.7	66.5	64.4	63.2	63.1	63.1	63.1	63.2	63.2	63.2	63.2
83.6	83.6	83.7	83.6	83.6	83.6	83.6	83.6	83.6	83.6	83.6	83.6
83.6	83.6	83.7	83.6	83.6	83.6	83.6	83.6	83.6	83.6	83.6	83.6
70.2	74.3	65.1	63.2	63.2	63.1	63.1	63.1	63.2	63.2	63.1	63.1
73.1	77.0	66.8	63.4	63.2	63.1	63.1	63.1	63.2	63.2	63.1	63.1
63.0	63.1	63.1	63.0	63.0	63.0	63.0	63.8	63.2	63.2	63.0	63.0
71.0	72.0	75.0	71.0	71.0	71.0	71.0	71.0	71.0	71.0	71.0	71.0
71.0	73.2	77.7	71.0	71.0	71.0	71.0	71.0	71.0	71.0	71.0	71.0
71.8	75.6	65.8	63.3	63.2	63.1	63.1	63.1	63.2	63.2	63.1	63.1
74.6	78.1	67.7	63.6	63.2	63.1	63.1	63.1	63.2	63.2	63.1	63.1
74.5	78.0	67.6	63.7	63.3	63.1	63.1	63.1	63.4	63.4	63.1	63.1
72.3	72.3	72.3	72.3	72.3	72.3	72.3	72.3	72.3	72.3	72.8	72.4
72.3	72.3	72.3	72.3	72.3	72.3	72.3	72.3	72.3	72.3	72.8	72.4
72.3	72.3	72.3	72.3	72.3	72.3	72.3	72.3	72.3	72.3	74.7	73.0
72.3	72.3	72.3	72.3	72.3	72.3	72.3	72.3	72.3	72.3	76.1	73.6

Bay Street Rezoning	Construction Noise ONLY											
Receiver	2019 Q3	2020 Q1	2021 Q1	2022 Q1	2023 Q1	2024 Q1	2025 Q3	2026 Q1	2027 Q3	2028 Q1	2029 Q1	2030 Q1
Staten Island Church Level 1	32.2	36.2	37.4	34.9	34.4	14	11.3	35.5	59.1	37.7	59.8	53.1
Staten Island Church Level 2	32.4	36.7	37.7	35.2	35	14.1	11.4	35.7	63.8	37.9	64.2	57.4
Staten Island Church Level 3	32.5	37.2	38.1	35.5	35.6	14.2	11.9	36.7	63.8	37.9	64.4	58
Staten Island Family Court Level 1	30.4	75.9	39.2	33	35.5	14.8	11.5	35.3	63.8	37.7	33.1	30.5
Staten Island Family Court Level 2	31.5	77.2	41	34.5	37.9	18.3	11.8	36.6	63.8	39.5	34.4	31.6
Staten Island Family Court Level 3	32.6	76.9	44.1	37.1	40.5	22.2	11.9	38	63.8	43.3	36.5	33
Staten Island Yankee Stadium Level 1	38.7	55.1	44.1	41.3	41.7	26.8	15.8	40.7	63.7	45.5	38.1	34

Governing Receptor	Existing Leq	Existing L10
17	72.3	76.2
17	72.3	76.2
17	72.3	76.2
17	72.3	76.2
17	72.3	76.2
17	72.3	76.2
17	72.3	76.2

Construction Noise TOTAL											
2019 Q3	2020 Q1	2021 Q1	2022 Q1	2023 Q1	2024 Q1	2025 Q3	2026 Q1	2027 Q3	2028 Q1	2029 Q1	2030 Q1
72.3	72.3	72.3	72.3	72.3	72.3	72.3	72.3	72.5	72.3	72.5	72.4
72.3	72.3	72.3	72.3	72.3	72.3	72.3	72.3	72.9	72.3	72.9	72.4
72.3	72.3	72.3	72.3	72.3	72.3	72.3	72.3	72.9	72.3	73.0	72.5
72.3	77.5	72.3	72.3	72.3	72.3	72.3	72.3	72.9	72.3	72.3	72.3
72.3	78.4	72.3	72.3	72.3	72.3	72.3	72.3	72.9	72.3	72.3	72.3
72.3	78.2	72.3	72.3	72.3	72.3	72.3	72.3	72.9	72.3	72.3	72.3
72.3	72.4	72.3	72.3	72.3	72.3	72.3	72.3	72.9	72.3	72.3	72.3

Bay Street Rezoning	Construction Noise Increment																					
Receiver	2019 Q3		2020 Q1		2021 Q1		2022 Q1		2023 Q1		2024 Q1		2025 Q3		2026 Q1		2027 Q3		2028 Q1		2029 Q1		2030 Q1	
	Change	Exceed?	Change	Exceed?	Change	Exceed?	Change	Exceed?	Change	Exceed?	Change	Exceed?	Change	Exceed?	Change	Exceed?	Change	Exceed?	Change	Exceed?	Change	Exceed?	Change	Exceed?
1 Central Ave Level 1	0.0	0.0	0.0		0.0		0.0		0.0		0.0		2.0		12.5	YES	0.1		0.1		0.0		0.0	
1 Central Ave Level 2	0.0		0.0		0.0		0.0		0.0		0.0		2.1		15.1	YES	0.1		0.1		0.0		0.0	
1 Central Ave Level 3	0.0		0.0		0.0		0.0		0.0		0.0		2.0		15.1	YES	0.1		0.1		0.0		0.0	
1 Central Ave Level 4	0.0		0.0		0.0		0.0		0.0		0.0		2.0		15.0	YES	0.1		0.1		0.0		0.0	
1 Central Ave Level 5	0.0		0.0		0.0		0.0		0.0		0.0		1.9		14.8	YES	0.1		0.1		0.0		0.0	
1 Central Ave Level 6	0.0		0.0		0.0		0.0		0.0		0.0		1.8		14.7	YES	0.1		0.1		0.0		0.0	
1 Central Ave Level 7	0.0		0.0		0.0		0.0		0.0		0.0		1.7		14.5	YES	0.1		0.1		0.0		0.0	
1 Tompkins Ave Level 1	1.6		8.0	YES	2.2		3.5		6.8	YES	0.0		0.1		0.5		0.8		2.3		0.0		0.0	
10 Hamilton Ave Level 1	0.0		0.5		0.0		0.0		0.0		0.0		0.0		0.0		0.0		0.0		0.0		0.0	
100 Stuyvesant Place Level 1	0.0		0.0		0.0		0.0		0.0		0.0		0.0		0.0		0.0		0.0		0.0		0.0	
100 Stuyvesant Place Level 2	0.0		0.0		0.0		0.0		0.0		0.0		0.0		0.0		0.0		0.0		0.0		0.0	
100 Stuyvesant Place Level 3	0.0		0.0		0.0		0.0		0.0		0.0		0.0		0.0		0.0		0.0		0.0		0.0	
100 Stuyvesant Place Level 4	0.0		0.0		0.0		0.0		0.0		0.0		0.0		0.0		0.0		0.0		0.0		0.0	
100 Stuyvesant Place Level 5	0.0		0.0		0.0		0.0		0.0		0.0		0.0		0.0		0.0		0.0		0.0		0.0	
101 Brook St Level 1	0.0		0.0		0.1		0.0		0.1		0.0		0.0		0.0		0.0		0.0		7.5	YES	3.5	YES
101 Brook St Level 2	0.0		0.0		0.1		0.0		0.1		0.0		0.0		0.0		0.0		0.0		10.1	YES	5.5	YES
101 Brook St Level 3	0.0		0.0		0.1		0.1		0.1		0.0		0.0		0.0		0.1		0.1		10.1	YES	5.5	YES
105 Brook St Level 1	0.0		0.0		0.1		0.0		0.1		0.0		0.0		0.0		0.0		0.0		7.3	YES	4.4	YES
105 Brook St Level 2	0.0		0.0		0.1		0.0		0.1		0.0		0.0		0.0		0.0		0.0		10.0	YES	6.3	YES
105 Brook St Level 3	0.0		0.0		0.1		0.1		0.1		0.0		0.0		0.0		0.1		0.1		9.9	YES	6.3	YES
106 Broad St Level 2	1.9		5.6	YES	1.6		3.3		10.5	YES	0.0		0.4		1.6		5.2	YES	7.5	YES	0.1		0.2	
107 Brook St Level 1	0.0		0.0		0.1		0.0		0.1		0.0		0.0		0.0		0.0		0.0		6.8	YES	4.6	YES
107 Brook St Level 2	0.0		0.0		0.1		0.0		0.1		0.0		0.0		0.0		0.0		0.0		9.4	YES	6.5	YES
108A Broad St Level 1	1.7		5.5	YES	1.2		3.0		8.7	YES	0.0		0.0		0.4		3.6		3.4		0.0		0.1	
108A Broad St Level 2	3.9		9.2	YES	3.5		6.0	YES	12.0	YES	0.0		0.3		2.6		7.5	YES	9.3	YES	0.2		0.5	
108B Broad St Level 1	1.7		5.6	YES	1.6		3.1		8.6	YES	0.0		0.1		0.8		4.0		4.6		0.1		0.2	
108B Broad St Level 2	3.9		9.3	YES	3.5		6.0	YES	11.9	YES	0.0		0.2		2.5		7.3	YES	8.7	YES	0.2		0.6	
109 Montgomery Ave Level 1	0.0		0.1		0.1		0.0		0.0		0.0		0.0		0.9		0.1		0.1		0.0		0.0	
11 Wright St Level 1	1.3		2.6		0.5		0.3		1.6		0.0		0.3		1.0		3.2	YES	2.9		0.0		0.8	
11 Wright St Level 2	3.1	YES	5.5	YES	1.3		0.8		3.5	YES	0.0		0.3		2.1		5.8	YES	5.4	YES	0.0		1.6	
110A Broad St Level 1	1.7		5.7	YES	1.6		3.1		8.6	YES	0.0		0.2		1.0		4.0		5.2	YES	0.1		0.2	
110A Broad St Level 2	3.9		9.4	YES	3.6		6.0	YES	11.8	YES	0.0		0.3		2.3		7.1	YES	8.5	YES	0.1		0.4	
110B Broad St Level 1	1.7		5.8	YES	1.6		3.1		8.4	YES	0.0		0.2		0.9		3.0		4.9		0.0		0.1	
110B Broad St Level 2	3.8		9.6	YES	3.7		6.0	YES	11.6	YES	0.0		0.3		2.2		5.6	YES	8.0	YES	0.1		0.4	
111 Brook St Level 1	0.0		0.0		0.1		0.0		0.1		0.0		0.0		0.0		0.0		0.0		5.6	YES	3.9	YES
111 Brook St Level 2	0.0		0.0		0.1		0.0		0.1		0.0		0.0		0.0		0.0		0.0		8.3	YES	5.8	YES
111 Brook St Level 3	0.0		0.0		0.1		0.1		0.1		0.0		0.0		0.0		0.1		0.1		8.2	YES	5.7	YES
112A Broad St Level 1	1.6		6.0	YES	1.7		3.1		8.1	YES	0.0		0.2		0.8		2.4		4.5		0.0		0.1	
112A Broad St Level 2	3.8		9.7	YES	3.7		6.1	YES	11.4	YES	0.0		0.3		2.0		4.8		7.7	YES	0.1		0.4	
112B Broad St Level 1	1.6		6.0	YES	1.5		3.2		7.9	YES	0.0		0.2		0.8		2.1		4.2		0.0		0.1	
112B Broad St Level 2	3.8		9.8	YES	3.4		6.1	YES	11.1	YES	0.0		0.3		1.9		4.3		7.4	YES	0.1		0.3	
114 Van Duzer St Level 1	11.6	YES	13.1	YES	0.3		1.7		0.2		0.0		0.0		0.1		0.0		0.0		0.1		0.2	
115 Brook St Level 1	0.0		0.0		0.1		0.0		0.1		0.0		0.0		0.0		0.0		0.0		6.0	YES	4.2	YES
115 Brook St Level 2	0.0		0.0		0.1		0.0		0.1		0.0		0.0		0.0		0.0		0.0		8.6	YES	6.1	YES
115 Brook St Level 3	0.0		0.0		0.1		0.1		0.1		0.0		0.0		0.0		0.1		0.1		8.6	YES	6.0	YES
115 Montgomery Ave Level 1	0.0		0.0		0.1		0.0		0.0		0.0		0.0		0.8		0.1		0.1		0.0		0.0	
116 Canal St Level 1	1.7		3.3	YES	0.9		0.2		1.1		0.0		0.0		0.3		1.8		1.5		0.0		1.7	
117 Boyd St Level 1	11.1	YES	13.7	YES	3.8	YES	0.9		0.1		0.0		0.0		0.0		0.1		0.1		0.0		0.0	
117 Boyd St Level 2	13.6	YES	16.2	YES	5.8	YES	2.0		0.1		0.0		0.0		0.0		0.1		0.1		0.0		0.0	
117 Boyd St Level 3	13.4	YES	16.0	YES	5.7	YES	2.0		0.2		0.0		0.0		0.0		0.3		0.3		0.0		0.0	
117 Montgomery Ave Level 1	0.0		0.0		0.0		0.0		0.0		0.0		0.1		2.8		0.1		0.1		0.0		0.0	
117 Montgomery Ave Level 2	0.0		0.0		0.1		0.0		0.0		0.0		0.1		5.2	YES	0.2		0.2		0.0		0.0	
118 Broad St Level 1	1.7		7.3	YES	2.0		3.6		8.0	YES	0.0		0.1		0.7		1.0		3.0		0.0		0.0	
118 Broad St Level 2	3.9		11.1	YES	4.1		6.7	YES	11.2	YES	0.0		0.2		1.7		2.2		5.6	YES	0.0		0.0	
119 Brook St Level 1	0.0		0.0		0.1		0.0		0.1		0.0		0.0		0.0		0.0		0.0		5.2	YES	3.4	YES
119 Brook St Level 2	0.0		0.0		0.1		0.0		0.1		0.0		0.0		0.0		0.0		0.0		7.8	YES	5.3	YES
119 Montgomery Ave Level 1	0.0		0.0		0.0		0.0		0.0		0.0		0.0		1.9		0.1		0.1		0.0		0.0	
121 Brook St Level 1	0.0		0.0		0.1		0.0		0.1		0.0		0.0		0.0		0.0		0.0		4.6	YES	2.9	
121 Brook St Level 2	0.0		0.0		0.1		0.0		0.1		0.0		0.0		0.0		0.0		0.0		7.2	YES	4.7	YES
121 Montgomery Ave Level 1	0.0		0.0		0.0		0.0		0.0		0.0		0.0		1.2		0.1		0.1		0.0		0.0	
121 Montgomery Ave Level 2	0.0		0.0		0.0		0.0		0.0		0.0		0.0		2.7		0.1		0.1		0.0		0.0	
13 Slosson Terrace Level 1	0.1		0.2		0.3		0.2		0.1		0.0		0.6		9.0	YES	0.7		0.7		0.1		0.0	
13 Slosson Terrace Level 2	0.4		0.7		0.6		0.5		0.3		0.0		0.8		12.0	YES	2.2		2.2		0.3		0.0	
13 Slosson Terrace Level 3	0.5		0.8		0.9		0.6		0.5		0.0		0.8		12.0	YES	3.3	YES	3.3	YES	0.5		0.0	
130 Bay St Level 1	0.0		0.0		0.0		0.0		0.0		0.0		0.0		0.9		0.1		0.1		0.0		0.0	
135 St Level 1	3.6	YES	7.4	YES	0.9		0.0		0.1		0.0		0.0		0.1		1.2		1.0		0.0		0.5	
135 St Level 2	6.4	YES	10.6	YES	2.1		0.1		0.4		0.0		0.0		0.4		2.9		2.4		0.0		1.2	
136 Bay St Level 1	0.0		0.0		0.0		0.0		0.0		0.0		0.0		1.8		0.1		0.1		0.0		0.0	
136 Central Ave Level 1	0.0		0.0		0.0		0.0		0.0		0.0		0.0		0.9		0.5		0.5		0.0		0.0	
136 Central Ave Level 2	0.0		0.0		0.0		0.0		0.0		0.0		0.1		2.0		0.8		0.8		0.1		0.0	
136 Central Ave Level 3	0.0		0.0		0.0		0.0		0.0		0.0		0.1		2.1		0.9		0.9		0.1		0.0	
140 Bay St Level 1	0.0		0.0		0.0		0.0		0.0		0.0		0.0		0.8		0.0		0.0		0.0		0.0	
140 Bay St Level 2	0.0		0.0		0.0		0.0		0.0		0.0		0.0		1.8		0.1		0.1		0.0		0.0	
140 Richmond Terrace Level 1	0.0		0.4		0.0		0.0		0.0		0.0		0.0		0.0		0.0		0.0		0.0		0.0	
15 Margo Loop Level 1	0.1		0.3		2.0		1.6		1.3		0.2		0.0		0.0		0.1		0.2		0.3		1.1	
15 Margo Loop Level 2	0.1		0.7		4.2	YES	3.3	YES	3.1	YES	0.2		0.0		0.1		0.2		0.4		0.7		2.7	
15 Prospect St Level 1	0.0		1.0		3.8	YES	0.5		1.0		0.1		0.0		0.0		0.2		0.3		0.8		0.5	

Bay Street Rezoning	Construction Noise Increment																							
Receiver	2019 Q3		2020 Q1		2021 Q1		2022 Q1		2023 Q1		2024 Q1		2025 Q3		2026 Q1		2027 Q3		2028 Q1		2029 Q1		2030 Q1	
15 Tappen Court 1	3.5		10.9	YES	3.3		12.1	YES	2.1		0.0		0.0		0.0		1.2		0.2		0.0		0.0	
15 Tappen Court 2	6.5	YES	14.7	YES	6.0	YES	15.5	YES	4.4		0.0		0.0		0.1		2.3		0.3		0.0		0.0	
155 Bay St Level 1	0.1		0.1		0.1		0.1		0.0		0.0		0.0		0.3		4.0	YES	4.0	YES	0.3		0.0	
155 Bay St Level 2	0.2		0.3		0.2		0.2		0.1		0.0		0.0		0.7		6.5	YES	6.5	YES	0.8		0.0	
155 Bay St Level 3	0.2		0.3		0.2		0.2		0.1		0.0		0.0		0.7		6.4	YES	6.4	YES	0.8		0.0	
155 Bay St Level 4	0.2		0.3		0.2		0.2		0.1		0.0		0.0		0.7		6.4	YES	6.4	YES	0.7		0.0	
16 Congress St Level 1	0.0		5.1	YES	10.2	YES	0.0		0.0		0.0		0.0		0.0		0.0		0.0		0.0		0.0	
160 Broad St Level 1	1.1		7.8	YES	2.6		1.6		2.6		0.0		0.0		0.1		0.3		0.9		0.1		0.1	
17 Central Ave Level 1	0.2		0.2		0.2		0.2		0.1		0.0		1.4		14.0	YES	1.3		1.3		0.2		0.1	
17 Central Ave Level 2	0.5		0.7		0.7		0.6		0.4		0.0		1.5		16.2	YES	3.3	YES	3.4	YES	0.5		0.1	
17 Central Ave Level 3	0.5		0.7		0.7		0.6		0.3		0.0		1.5		16.1	YES	3.4	YES	3.4	YES	0.5		0.1	
17 Margo Loop Level 1	0.1		0.2		1.8		1.0		1.1		0.1		0.0		0.0		0.1		0.2		0.3		1.1	
17 Margo Loop Level 2	0.1		0.4		3.8	YES	2.2		2.9		0.2		0.0		0.0		0.1		0.3		0.6		2.5	
17 Tappen Court 1	3.8		11.0	YES	3.3		13.2	YES	2.1		0.0		0.0		0.0		1.3		0.2		0.0		0.0	
17 Tappen Court 2	6.9	YES	14.8	YES	6.1	YES	16.5	YES	4.4		0.0		0.0		0.0		2.5		0.2		0.0		0.0	
171 Broad St Level 1	1.3		13.7	YES	7.7	YES	0.2		0.1		0.0		0.0		0.0		0.1		0.1		0.0		0.0	
171 Broad St Level 2	3.2		16.5	YES	9.9	YES	0.2		0.2		0.0		0.0		0.0		0.1		0.1		0.0		0.0	
171 Broad St Level 3	3.2		16.4	YES	9.9	YES	0.2		0.2		0.0		0.0		0.0		0.1		0.1		0.0		0.0	
172 Van Duzer St Level 1	0.1		0.3		2.0		3.9	YES	1.3		0.2		0.0		0.1		0.1		0.2		0.3		1.1	
172 Van Duzer St Level 2	0.2		0.7		4.1	YES	6.9	YES	3.3	YES	0.3		0.0		0.4		0.3		0.4		0.6		2.7	
176 Van Duzer St Level 1	0.1		0.3		2.0		3.3	YES	1.4		0.2		0.0		0.1		0.1		0.2		0.3		1.1	
176 Van Duzer St Level 2	0.2		0.8		4.2	YES	6.3	YES	3.3	YES	0.3		0.0		0.4		0.3		0.4		0.6		2.7	
180 Van Duzer St Level 1	0.0		0.3		2.0		2.9	YES	1.3		0.2		0.0		0.1		0.1		0.2		0.2		1.1	
180 Van Duzer St Level 2	0.1		0.8		4.3	YES	5.7	YES	3.2	YES	0.3		0.0		0.4		0.3		0.4		0.5		2.5	
182 Van Duzer St Level 1	0.0		0.2		2.0		2.5		1.0		0.1		0.0		0.1		0.2		0.2		0.2		1.0	
182 Van Duzer St Level 2	0.1		0.7		4.2	YES	5.1	YES	2.4		0.2		0.0		0.4		0.3		0.4		0.4		2.3	
19 Margo Loop Level 1	0.1		0.1		1.3		0.7		1.1		0.1		0.0		0.0		0.1		0.2		0.2		1.0	
19 Margo Loop Level 2	0.1		0.3		3.2	YES	1.5		2.7		0.2		0.0		0.0		0.1		0.2		0.6		2.4	
19 Margo Loop Level 3	0.1		0.8		4.4	YES	1.9		3.0	YES	0.2		0.0		0.1		0.2		0.3		0.6		2.4	
19 Tappen Court 1	4.2		11.1	YES	3.4		14.6	YES	1.8		0.0		0.0		0.0		1.6		0.2		0.0		0.0	
19 Tappen Court 2	7.4	YES	15.0	YES	6.1	YES	17.7	YES	3.8		0.0		0.0		0.0		2.9		0.2		0.0		0.0	
190 Bay S Level 1	0.0		0.0		0.0		0.0		0.0		0.0		0.0		0.2		2.1		2.1		0.2		0.0	
190 Bay S Level 2	0.0		0.0		0.1		0.1		0.1		0.0		0.0		0.6		4.2	YES	4.2	YES	0.4		0.0	
190 Bay S Level 3	0.0		0.0		0.1		0.1		0.1		0.0		0.0		0.7		4.2	YES	4.2	YES	0.4		0.0	
191 Van Duzer St Level 1	0.1		0.4		3.0	YES	3.6	YES	1.7		1.4		0.0		0.2		0.9		2.2		0.1		0.5	
191 Van Duzer St Level 2	0.3		1.1		5.7	YES	6.7	YES	4.1	YES	1.5		0.0		0.4		1.8		4.1	YES	0.2		1.0	
191 Van Duzer St Level 3	0.4		1.2		5.9	YES	6.7	YES	4.1	YES	1.5		0.0		0.4		1.8		4.1	YES	0.2		1.0	
192 Bay S Level 1	0.0		0.0		0.0		0.0		0.0		0.0		0.0		0.2		2.3		2.3		0.2		0.0	
192 Bay S Level 2	0.0		0.0		0.1		0.1		0.1		0.0		0.0		0.6		4.5	YES	4.5	YES	0.4		0.0	
192 Bay S Level 3	0.0		0.0		0.1		0.1		0.1		0.0		0.0		0.7		4.5	YES	4.5	YES	0.4		0.0	
192 Van Duzer St Level 1	0.0		0.4		1.9		1.7		0.2		0.0		0.0		0.2		0.3		0.3		0.1		0.2	
192 Van Duzer St Level 2	0.1		1.0		3.9	YES	3.8	YES	0.6		0.0		0.0		0.4		0.5		0.7		0.1		0.2	
194 Bay S Level 1	0.0		0.0		0.0		0.0		0.0		0.0		0.0		0.2		2.5		2.5		0.2		0.0	
194 Bay S Level 2	0.0		0.0		0.1		0.0		0.1		0.0		0.0		0.7		4.8	YES	4.8	YES	0.5		0.0	
194 Bay S Level 3	0.0		0.0		0.1		0.1		0.1		0.0		0.0		0.7		4.8	YES	4.8	YES	0.5		0.0	
195 Van Duzer St Level 1	0.2		0.7		5.0	YES	3.7	YES	1.8		2.1		0.0		0.2		1.2		3.7	YES	0.1		0.2	
195 Van Duzer St Level 2	0.6		1.8		8.5	YES	6.9	YES	4.1	YES	2.2		0.0		0.4		2.4		6.1	YES	0.2		0.3	
195 Van Duzer St Level 3	0.7		1.8		8.5	YES	6.9	YES	4.2	YES	2.2		0.0		0.4		2.5		6.1	YES	0.2		0.3	
196 Bay S Level 1	0.0		0.0		0.0		0.0		0.0		0.0		0.0		0.2		2.6		2.6		0.2		0.0	
196 Bay S Level 2	0.0		0.0		0.1		0.0		0.1		0.0		0.0		0.7		5.0	YES	5.0	YES	0.5		0.0	
196 Bay S Level 3	0.0		0.0		0.1		0.0		0.1		0.0		0.0		0.7		5.0	YES	5.0	YES	0.5		0.0	
198 Bay S Level 1	0.0		0.0		0.0		0.0		0.0		0.0		0.0		0.3		2.9		2.9		0.2		0.0	
198 Bay S Level 2	0.0		0.0		0.1		0.0		0.1		0.0		0.0		0.7		5.2	YES	5.2	YES	0.5		0.0	
198 Bay S Level 3	0.0		0.0		0.1		0.1		0.1		0.0		0.0		0.8		5.2	YES	5.2	YES	0.5		0.0	
198 Van Duzer St Level 1	0.1		0.5		3.4	YES	1.6		0.3		0.0		0.0		0.2		0.3		0.4		0.1		0.2	
198 Van Duzer St Level 2	0.2		1.4		6.3	YES	3.7	YES	1.0		0.1		0.0		0.5		0.7		0.9		0.2		0.2	
199 Van Duzer St Level 1	0.0		0.1		2.2		1.5		1.7		2.2		0.0		0.0		4.1	YES	6.3	YES	0.3		0.4	
2 Quinn St Level 1	1.9		5.2	YES	1.5		3.1		10.1	YES	0.0		0.4		1.9		5.7	YES	8.6	YES	0.1		0.1	
2 Quinn St Level 2	4.2		9.0	YES	3.5		6.0	YES	13.1	YES	0.0		0.6		3.8		9.0	YES	11.9	YES	0.2		0.2	
2 Quinn St Level 3	4.2		9.0	YES	3.5		6.0	YES	13.1	YES	0.0		0.6		3.8		9.0	YES	11.8	YES	0.2		0.2	
2 Tompkins Ave Level 1	1.1		6.9	YES	2.1		2.4		3.1		0.0		0.0		0.2		0.3		0.8		0.1		0.1	
20 Cedar St Level 1	0.3		7.4	YES	1.9		1.5		0.6		0.0		0.0		0.0		0.2		0.1		0.1		0.0	
20 Cedar St Level 2	0.5		11.1	YES	3.9		3.1		1.5		0.0		0.0		0.1		0.4		0.2		0.1		0.1	
20 Congress St Level 1	0.0		3.9	YES	9.5	YES	0.0		0.0		0.0		0.0		0.0		0.0		0.0		0.0		0.0	
200 Bay S Level 2	0.0		0.0		0.1		0.1		0.1		0.0		0.0		0.9		5.5	YES	5.5	YES	0.5		0.0	
200 Bay S Level 3	0.0		0.0		0.1		0.1		0.1		0.0		0.0		0.9		5.5	YES	5.5	YES	0.5		0.0	
200 Bay S Level 3	0.0		0.0		0.1		0.1		0.1		0.0		0.0		0.9		5.5	YES	5.5	YES	0.5		0.0	
201 Van Duzer St Level 1	0.0		0.5		6.5	YES	3.7	YES	1.8		3.0	YES	0.0		0.0		5.2	YES	8.2	YES	1.3		1.2	
201 Van Duzer St Level 2	0.1		1.5		10.0	YES	6.7	YES	4.2	YES	3.1	YES	0.0		0.1		8.2	YES	11.1	YES	3.0	YES	2.5	
201 Van Duzer St Level 3	0.1		1.5		10.0	YES	6.8	YES	4.2	YES	2.9	YES	0.0		0.1		8.2	YES	11.1	YES	3.0	YES	2.5	
202 Bay S Level 1	0.0		0.0		0.0		0.0		0.0		0.0		0.0		0.3		3.3	YES	3.3	YES	0.2		0.0	
202 Bay S Level 2	0.0		0.0		0.1		0.1		0.1		0.0		0.0		0.9		5.7	YES	5.7	YES	0.6		0.0	
202 Van Duzer St Level 1	0.0		0.5		5.2	YES	3.1	YES	0.5		0.0		0.0		0.2		2.4		3.2	YES	0.2		0.3	
202 Van Duzer St Level 2	0.1		1.5		8.6	YES	6.0	YES	1.2		0.0		0.0		0.7		4.5	YES	5.7	YES	0.4		0.5	
203 Van Duzer St Level 1	0.0		0.5		7.1	YES	3.9	YES	1.8		2.8		0.0		0.0		5.7	YES	9.0	YES	1.4		1.7	
203 Van Duzer St Level 2	0.1		1.5		10.6	YES	7.0	YES	4.2	YES	2.9		0.0		0.0		8.7	YES	11.8	YES	3.1	YES	3.5	YES
203 Van Duzer St Level 3	0.1		1.6		10.6	YES	7.1	YES	4.2	YES	2.8		0.0		0.0		8.7	YES	11.8	YES	3.1	YES	3.5	YES
204 Bay S Level 1	0.0		0.0		0.0		0.0		0.0		0.0		0.0		0.4		3.5	YES	3.5	YES	0.2		0.0	

Bay Street Rezoning	Construction Noise Increment																					
Receiver	2019 Q3		2020 Q1		2021 Q1		2022 Q1		2023 Q1		2024 Q1		2025 Q3		2026 Q1		2027 Q3		2028 Q1		2029 Q1		2030 Q1	
204 Bay S Level 2	0.0		0.0		0.1		0.1		0.1		0.0		0.0		1.1		5.9	YES	5.9	YES	0.6		0.0	
204 Bay S Level 3	0.0		0.0		0.1		0.1		0.1		0.0		0.0		1.1		5.9	YES	5.9	YES	0.6		0.0	
204 Van Duzer St Level 1	0.0		0.5		5.8	YES	2.9		1.3		0.2		0.0		0.3		3.7	YES	5.5	YES	0.9		0.7	
204 Van Duzer St Level 2	0.1		1.5		9.2	YES	5.6	YES	3.2	YES	0.3		0.0		0.7		6.5	YES	8.5	YES	2.1		1.5	
205 Van Duzer St Level 1	0.0		0.6		7.8	YES	4.2	YES	1.8		2.5		0.0		0.0		6.2	YES	9.7	YES	1.4		1.7	
205 Van Duzer St Level 2	0.1		1.6		11.1	YES	7.4	YES	4.2	YES	2.6		0.0		0.0		9.2	YES	12.5	YES	3.1	YES	3.5	YES
205 Van Duzer St Level 3	0.1		1.6		11.1	YES	7.4	YES	4.2	YES	2.5		0.0		0.1		9.2	YES	12.4	YES	3.1	YES	3.5	YES
206 Bay S Level 1	0.0		0.0		0.0		0.0		0.0		0.0		0.0		0.5		3.6	YES	3.6	YES	0.2		0.0	
206 Bay S Level 2	0.0		0.0		0.1		0.1		0.1		0.0		0.0		1.2		6.0	YES	6.0	YES	0.6		0.0	
206 Bay S Level 3	0.0		0.0		0.1		0.1		0.1		0.0		0.0		1.3		6.0	YES	6.0	YES	0.6		0.0	
206 Van Duzer St Level 1	0.0		0.6		6.3	YES	2.7		1.4		0.4		0.0		0.3		3.9	YES	5.7	YES	0.5		1.0	
206 Van Duzer St Level 2	0.1		1.5		9.6	YES	5.3	YES	3.4	YES	0.5		0.0		0.7		6.7	YES	8.7	YES	1.2		2.3	
208 Bay S Level 1	0.0		0.1		0.0		0.1		0.0		0.0		0.0		0.9		3.8	YES	3.8	YES	0.3		0.0	
208 Bay S Level 2	0.1		0.2		0.1		0.2		0.1		0.0		0.0		2.0		6.2	YES	6.2	YES	0.6		0.0	
208 Bay S Level 3	0.1		0.3		0.1		0.2		0.1		0.0		0.0		2.2		6.2	YES	6.2	YES	0.6		0.0	
208 Van Duzer St Level 1	0.0		0.6		6.9	YES	2.4		1.4		0.5		0.0		0.3		4.0	YES	5.7	YES	0.5		0.9	
208 Van Duzer St Level 2	0.1		1.5		10.1	YES	4.9	YES	3.4	YES	0.5		0.0		0.7		6.9	YES	8.8	YES	1.0		2.0	
21 Brewster St Level 1	0.0		0.0		0.0		0.0		0.0		0.0		0.0		0.0		0.0		0.0		0.0		0.0	
21 Brewster St Level 2	0.0		0.0		0.0		0.0		0.0		0.0		0.0		0.0		0.0		0.0		0.0		0.0	
21 Margo Loop Level 1	0.1		0.1		1.2		0.6		1.0		0.1		0.0		0.0		0.1		0.1		0.2		0.9	
21 Margo Loop Level 2	0.1		0.3		3.1	YES	1.3		2.6		0.1		0.0		0.0		0.1		0.2		0.5		2.3	
21 Margo Loop Level 3	0.1		0.8		4.3	YES	1.5		2.7		0.1		0.0		0.1		0.2		0.3		0.6		2.3	
21 Tappen Court 1	4.6		11.3	YES	3.4		16.1	YES	1.5		0.0		0.0		0.0		1.8		0.2		0.0		0.0	
21 Tappen Court 2	8.0	YES	15.2	YES	6.3	YES	19.0	YES	3.3		0.0		0.0		0.0		3.2		0.2		0.0		0.0	
210 Van Duzer St Level 1	0.0		0.6		7.4	YES	2.3		1.3		0.5		0.0		0.3		4.0	YES	5.7	YES	0.7		1.0	
210 Van Duzer St Level 2	0.1		1.6		10.7	YES	4.6	YES	3.3	YES	0.5		0.0		0.8		6.9	YES	8.7	YES	1.5		2.2	
212 Bay S Level 1	0.0		0.0		0.0		0.0		0.0		0.0		0.0		0.5		3.2	YES	3.2	YES	0.2		0.0	
212 Bay S Level 2	0.0		0.0		0.0		0.0		0.1		0.0		0.0		1.1		5.6	YES	5.6	YES	0.5		0.0	
212 Van Duzer St Level 1	0.0		0.6		7.8	YES	2.2		1.3		0.5		0.0		0.3		4.1	YES	5.6	YES	1.0		1.1	
212 Van Duzer St Level 2	0.1		1.6		11.0	YES	4.4	YES	3.2	YES	0.5		0.0		0.8		6.9	YES	8.6	YES	2.2		2.5	
214 Bay S Level 1	0.0		0.0		0.0		0.0		0.0		0.0		0.0		0.5		3.2	YES	3.2	YES	0.2		0.0	
214 Bay S Level 2	0.0		0.1		0.0		0.0		0.0		0.0		0.0		1.2		5.6	YES	5.6	YES	0.5		0.0	
214 Van Duzer St Level 1	0.0		0.7		8.1	YES	1.3		1.2		0.4		0.0		0.3		3.9	YES	5.4	YES	1.3		1.2	
214 Van Duzer St Level 2	0.1		1.6		11.3	YES	2.9	YES	2.9	YES	0.5		0.0		0.9		6.8	YES	8.5	YES	2.8		2.6	
216 Bay S Level 1	0.1		0.2		0.0		0.1		0.0		0.0		0.0		1.5		3.4	YES	3.4	YES	0.2		0.0	
216 Bay S Level 2	0.3		0.6		0.1		0.3		0.1		0.0		0.0		3.0	YES	5.7	YES	5.7	YES	0.5		0.0	
216 Van Duzer St Level 1	0.0		0.6		8.0	YES	1.0		0.9		0.3		0.0		0.3		3.7	YES	4.8	YES	1.3		1.3	
218 Bay S Level 1	0.2		0.3		0.0		0.1		0.0		0.0		0.0		1.8		3.1	YES	3.1	YES	0.2		0.0	
218 Bay S Level 2	0.5		0.9		0.1		0.3		0.1		0.0		0.0		3.4	YES	5.4	YES	5.4	YES	0.5		0.0	
218 Van Duzer St Level 1	0.1		0.6		7.7	YES	0.8		0.8		0.2		0.0		0.5		2.8		3.9	YES	1.3		1.7	
22 Cedar St Level 1	0.4		8.2	YES	2.2		5.2	YES	1.9		0.0		0.0		0.0		0.7		0.2		0.0		0.0	
22 Cedar St Level 2	0.8		12.0	YES	4.3		8.5	YES	4.1		0.0		0.0		0.1		1.5		0.2		0.1		0.0	
22 Sands St Level 1	0.0		1.3		4.4	YES	0.4		1.0		0.2		0.0		0.0		0.2		0.3		0.8		0.5	
228 St Marks Place Level 1	0.0		0.0		0.0		0.0		0.0		0.0		0.0		0.0		0.0		0.0		0.0		0.0	
228 St Marks Place Level 2	0.0		0.0		0.0		0.0		0.0		0.0		0.0		0.0		0.0		0.0		0.0		0.0	
228 St Marks Place level 3	0.0		0.0		0.0		0.0		0.0		0.0		0.0		0.0		0.0		0.0		0.0		0.0	
23 Brewster St Level 1	0.0		0.0		0.0		0.0		0.0		0.0		0.0		0.0		0.0		0.0		0.0		0.0	
23 Brewster St Level 2	0.0		0.0		0.0		0.0		0.0		0.0		0.0		0.0		0.0		0.0		0.0		0.0	
23 Margo Loop Level 1	0.1		0.1		1.2		0.6		0.9		0.1		0.0		0.0		0.1		0.1		0.2		0.9	
23 Margo Loop Level 2	0.1		0.3		3.0	YES	1.2		2.5		0.1		0.0		0.0		0.1		0.2		0.5		2.2	
23 Margo Loop Level 3	0.1		0.8		4.2	YES	1.4		2.5		0.1		0.0		0.1		0.2		0.3		0.5		2.2	
23 Tappen Court 1	5.2	YES	11.6	YES	3.5		17.7	YES	1.3		0.0		0.0		0.0		2.0		0.2		0.0		0.0	
23 Tappen Court 2	8.6	YES	15.5	YES	6.3	YES	20.2	YES	2.9		0.0		0.0		0.0		3.4		0.2		0.0		0.0	
230 St Marks Place level 1	0.0		0.0		0.0		0.0		0.0		0.0		0.0		0.0		0.0		0.0		0.0		0.0	
230 St Marks Place level 2	0.0		0.0		0.0		0.0		0.0		0.0		0.0		0.0		0.0		0.0		0.0		0.0	
230 St Marks Place level 3	0.0		0.0		0.0		0.0		0.0		0.0		0.0		0.0		0.0		0.0		0.0		0.0	
234 St Marks Place level 1	0.0		0.0		0.0		0.0		0.0		0.0		0.0		0.0		0.0		0.0		0.0		0.0	
234 St Marks Place level 2	0.0		0.0		0.0		0.0		0.0		0.0		0.0		0.0		0.0		0.0		0.0		0.0	
234 St Marks Place level 3	0.0		0.0		0.0		0.0		0.0		0.0		0.0		0.0		0.0		0.0		0.0		0.0	
23-45 Sands St Level 1	0.0		1.3		4.6	YES	0.2		0.8		0.3		0.0		0.0		0.0		0.1		0.4		0.3	
24 Cedar St Level 1	2.7		10.3	YES	3.2		9.7	YES	2.5		0.0		0.0		0.1		0.8		0.2		0.0		0.0	
24 Cedar St Level 2	5.5	YES	14.3	YES	5.8	YES	13.4	YES	5.2	YES	0.0		0.0		0.1		1.7		0.3		0.1		0.0	
24 Tappen Court 1	0.6		1.2		0.2		0.3		0.0		0.0		0.0		0.0		0.1		0.1		0.0		0.0	
24 Tappen Court 2	1.4		2.7		0.4		0.5		0.1		0.0		0.0		0.0		0.1		0.1		0.0		0.0	
24 Tappen Court 3	2.7		5.0	YES	0.9		1.3		0.1		0.0		0.0		0.0		0.2		0.2		0.0		0.0	
240 Van Duzer St Level 1	0.0		0.0		0.1		0.0		0.0		0.0		0.0		0.0		0.0		0.0		0.0		0.0	
242 Van Duzer St Level 2	0.0		0.0		0.3		0.0		0.0		0.0		0.0		0.0		0.0		0.0		0.0		0.1	
244 Van Duzer St Level 1	0.0		0.0		0.1		0.0		0.0		0.0		0.0		0.0		0.0		0.0		0.0		0.0	
244 Van Duzer St Level 2	0.0		0.0		0.2		0.1		0.0		0.0		0.0		0.0		0.0		0.0		0.0		0.0	
246 Van Duzer St Level 1	0.0		0.0		0.1		0.0		0.0		0.0		0.0		0.0		0.0		0.0		0.0		0.0	
246 Van Duzer St Level 2	0.0		0.0		0.2		0.1		0.0		0.0		0.0		0.0		0.0		0.0		0.0		0.0	
246 Van Duzer St Level 3	0.0		0.0		0.3		0.1		0.0		0.0		0.0		0.0		0.0		0.0		0.1		0.1	
247 Van Duzer St Level 1	0.0		0.0		0.2		0.1		0.0		0.0		0.0		0.0		0.0		0.0		0.0		0.0	
247 Van Duzer St Level 2	0.0		0.0		0.5		0.2		0.1		0.0		0.0		0.0		0.0		0.0		0.0		0.1	
25 Brewster St Level 1	0.0		0.0		0.0		0.0		0.0		0.0		0.0		0.0		0.0		0.0		0.0		0.0	
25 Brewster St Level 2	0.0		0.0		0.1		0.0		0.0		0.0		0.0		0.0		0.0		0.0		0.0		0.0	
25 Margo Loop Level 1	0.1		0.2		1.3		0.5		0.9		0.0		0.0		0.0		0.1		0.1		0.2		0.8	
25 Margo Loop Level 2	0.1		0.4		3.1	YES	1.2		2.3		0.0		0.0		0.0		0.1		0.2		0.5		1.9	

Bay Street Rezoning	Construction Noise Increment																							
Receiver	2019 Q3		2020 Q1		2021 Q1		2022 Q1		2023 Q1		2024 Q1		2025 Q3		2026 Q1		2027 Q3		2028 Q1		2029 Q1		2030 Q1	
25 Margo Loop Level 3	0.1		0.8		4.2	YES	1.4		2.5		0.1		0.0		0.1		0.2		0.3		0.5		2.0	
25 Tappen Court 1	5.7	YES	12.0	YES	3.5		19.2	YES	1.2		0.0		0.0		0.0		2.2		0.2		0.0		0.0	
25 Tappen Court 2	9.1	YES	15.8	YES	6.4	YES	21.4	YES	2.5		0.0		0.0		0.0		3.7		0.2		0.0		0.0	
25 Victory Blvd Level 1	0.1		0.1		0.1		0.1		0.0		0.0		0.0		0.2		3.2	YES	3.2	YES	0.2		0.0	
25 Victory Blvd Level 2	0.2		0.3		0.2		0.2		0.1		0.0		0.0		0.7		5.5	YES	5.5	YES	0.6		0.0	
25 Victory Blvd Level 3	0.2		0.3		0.2		0.2		0.1		0.0		0.0		0.7		5.5	YES	5.5	YES	0.6		0.0	
25 Wright St Level 1	1.5		2.9		0.5		0.3		1.4		0.0		0.2		0.7		2.9	YES	2.6		0.0		1.3	
25 Wright St Level 2	3.4	YES	5.8	YES	1.4		0.7		3.2	YES	0.0		0.2		1.6		5.5	YES	5.0	YES	0.0		2.4	
25 Wright St Level 3	3.4	YES	5.8	YES	1.5		0.7		3.2	YES	0.0		0.2		1.6		5.5	YES	5.0	YES	0.0		2.4	
251 Victory Blvd Level 1	0.0		0.0		0.0		0.0		0.0		0.0		0.0		0.0		0.0		0.0		1.1		0.7	
251 Victory Blvd Level 2	0.0		0.0		0.0		0.0		0.0		0.0		0.0		0.0		0.0		0.0		2.1		1.3	
251 Victory Blvd Level 3	0.0		0.0		0.0		0.0		0.0		0.0		0.0		0.0		0.0		0.0		2.1		1.3	
253 Van Duzer St Level 1	0.0		0.0		0.2		0.1		0.0		0.0		0.0		0.0		0.0		0.0		0.0		0.0	
253 Van Duzer St Level 2	0.0		0.0		0.5		0.2		0.1		0.0		0.0		0.1		0.0		0.0		0.1		0.1	
255 Van Duzer St Level 1	0.0		0.0		0.2		0.1		0.0		0.0		0.0		0.0		0.0		0.0		0.0		0.0	
255 Van Duzer St Level 2	0.0		0.1		0.5		0.2		0.1		0.0		0.0		0.1		0.0		0.0		0.1		0.1	
257 Van Duzer St Level 1	0.0		0.0		0.1		0.0		0.0		0.0		0.0		0.0		0.0		0.0		0.1		0.0	
257 Van Duzer St Level 2	0.0		0.1		0.4		0.1		0.1		0.0		0.0		0.1		0.0		0.0		0.1		0.1	
26 Cedar St Level 1	3.7		11.3	YES	3.7		9.7	YES	3.5		0.0		0.0		0.1		0.9		0.2		0.0		0.0	
26 Cedar St Level 2	7.0	YES	15.1	YES	6.5	YES	13.3	YES	6.7	YES	0.0		0.0		0.2		1.9		0.3		0.1		0.0	
26 Tappen Court 1	0.8		1.4		0.2		0.4		0.1		0.0		0.0		0.0		0.1		0.1		0.0		0.0	
26 Tappen Court 2	1.9		3.1	YES	0.5		0.5		0.1		0.0		0.0		0.0		0.1		0.1		0.0		0.0	
26 Tappen Court 3	3.3	YES	5.5	YES	1.0		1.7		0.1		0.0		0.0		0.0		0.2		0.2		0.0		0.0	
264 Van Duzer St Level 1	0.0		0.0		0.1		0.0		0.1		0.0		0.0		0.0		0.0		0.0		0.0		0.0	
264 Van Duzer St Level 2	0.0		0.1		0.3		0.0		0.1		0.0		0.0		0.0		0.0		0.0		0.1		0.0	
264 Van Duzer St Level 3	0.0		0.1		0.4		0.1		0.1		0.0		0.0		0.0		0.0		0.0		0.1		0.0	
264 Vasn Duzer St Level 1	0.0		0.0		0.0		0.0		0.0		0.0		0.0		0.0		0.0		0.0		0.0		0.0	
264 Vasn Duzer St Level 2	0.0		0.0		0.1		0.0		0.0		0.0		0.0		0.0		0.0		0.0		0.1		0.0	
27 Brewster St Level 1	0.0		0.0		0.0		0.0		0.0		0.0		0.0		0.0		0.0		0.0		0.0		0.0	
27 Brewster St Level 2	0.0		0.0		0.1		0.0		0.0		0.0		0.0		0.0		0.0		0.0		0.0		0.0	
27 Margo Loop Level 1	0.1		0.2		1.5		0.5		0.8		0.0		0.0		0.0		0.1		0.1		0.2		0.7	
27 Margo Loop Level 2	0.1		0.5		3.2	YES	1.1		2.1		0.0		0.0		0.1		0.2		0.2		0.5		1.8	
27 Tappen Court 1	6.3	YES	12.5	YES	3.7		20.9	YES	0.9		0.0		0.0		0.0		2.5		0.2		0.0		0.0	
27 Tappen Court 2	9.8	YES	16.3	YES	6.6	YES	22.9	YES	1.9		0.0		0.0		0.0		3.9		0.2		0.0		0.0	
27 Wright St Level 1	1.5		2.9	YES	0.6		0.3		1.3		0.0		0.2		0.6		2.8		2.5		0.0		1.5	
27 Wright St Level 2	3.5	YES	5.9	YES	1.5		0.7		3.1	YES	0.0		0.2		1.5		5.4	YES	4.8	YES	0.0		2.6	
27 Wright St Level 3	3.5	YES	5.9	YES	1.6		0.7		3.2	YES	0.0		0.2		1.5		5.4	YES	4.8	YES	0.0		2.6	
273 St Marks Place Level 1	0.0		0.0		0.0		0.0		0.0		0.0		0.0		0.0		0.0		0.0		0.0		0.0	
273 St Marks Place Level 2	0.0		0.0		0.0		0.0		0.0		0.0		0.0		0.0		0.0		0.0		0.0		0.0	
273 St Marks Place Level 3	0.0		0.0		0.0		0.0		0.0		0.0		0.0		0.0		0.0		0.0		0.0		0.0	
273 St Marks Place Level 4	0.0		0.0		0.0		0.0		0.0		0.0		0.0		0.0		0.0		0.0		0.0		0.0	
273 St Marks Place Level 5	0.0		0.0		0.0		0.0		0.0		0.0		0.0		0.0		0.0		0.0		0.0		0.0	
278 Van Duzer St Level 1	0.0		0.0		0.2		0.0		0.1		0.0		0.0		0.0		0.0		0.0		0.0		0.0	
278 Van Duzer St Level 2	0.0		0.1		0.6		0.0		0.2		0.0		0.0		0.0		0.0		0.0		0.1		0.0	
278 Van Duzer St Level 3	0.0		0.1		0.6		0.0		0.2		0.0		0.0		0.0		0.0		0.0		0.1		0.0	
28 Cedar St Level 1	3.6		12.5	YES	4.4		9.5	YES	3.5		0.0		0.0		0.2		1.0		0.2		0.0		0.0	
28 Cedar St Level 2	6.9	YES	16.1	YES	7.2	YES	13.2	YES	6.7	YES	0.0		0.0		0.6		2.0		0.3		0.1		0.1	
282 Van Duzer St Level 1	0.0		0.0		0.3		0.0		0.1		0.0		0.0		0.0		0.0		0.0		0.0		0.0	
282 Van Duzer St Level 2	0.0		0.1		0.6		0.0		0.1		0.0		0.0		0.0		0.0		0.0		0.1		0.0	
282 Van Duzer St Level 3	0.0		0.1		0.7		0.0		0.1		0.0		0.0		0.0		0.0		0.0		0.1		0.0	
286 Van Duzer St Level 1	0.0		0.0		0.3		0.0		0.0		0.0		0.0		0.0		0.0		0.0		0.0		0.0	
286 Van Duzer St Level 2	0.0		0.1		0.7		0.0		0.1		0.0		0.0		0.0		0.0		0.0		0.1		0.0	
286 Van Duzer St Level 3	0.0		0.1		0.7		0.0		0.1		0.0		0.0		0.0		0.0		0.0		0.1		0.0	
29 Brewster St Level 1	0.0		0.0		0.0		0.0		0.0		0.0		0.0		0.0		0.0		0.0		0.0		0.0	
29 Brewster St Level 1	0.0		0.0		0.1		0.0		0.0		0.0		0.0		0.0		0.0		0.0		0.0		0.0	
29 Margo Loop Level 1	0.1		0.3		1.5		0.5		0.7		0.0		0.0		0.0		0.1		0.1		0.2		0.7	
29 Margo Loop Level 2	0.1		0.5		3.3	YES	1.1		2.0		0.0		0.0		0.1		0.2		0.2		0.4		1.7	
29 Tappen Court 1	6.3	YES	12.7	YES	3.7		21.2	YES	0.5		0.0		0.0		0.0		2.3		0.2		0.0		0.0	
29 Tappen Court 2	9.7	YES	16.4	YES	6.6	YES	23.1	YES	1.0		0.0		0.0		0.0		3.7		0.2		0.0		0.1	
29 Wright St Level 1	1.5		3.0	YES	0.6		0.2		1.3		0.0		0.2		0.5		2.7		2.4		0.0		1.6	
29 Wright St Level 2	3.5	YES	6.0	YES	1.6		0.5		3.1	YES	0.0		0.2		1.3		5.2	YES	4.7	YES	0.0		2.8	
29 Wright St Level 3	3.5	YES	6.0	YES	1.7		0.5		3.1	YES	0.0		0.2		1.3		5.2	YES	4.7	YES	0.0		2.9	
292 Van Duzer St Level 1	0.0		0.0		0.2		0.0		0.0		0.0		0.0		0.0		0.0		0.0		0.0		0.0	
292 Van Duzer St Level 2	0.0		0.1		0.4		0.0		0.0		0.0		0.0		0.0		0.0		0.0		0.0		0.0	
292 Van Duzer St Level 3	0.0		0.1		0.4		0.0		0.0		0.0		0.0		0.0		0.0		0.0		0.0		0.0	
297 Van Duzer St Level 1	0.0		0.1		1.0		0.0		0.0		0.0		0.0		0.0		0.0		0.0		0.0		0.0	
297 Van Duzer St Level 2	0.0		0.3		1.7		0.0		0.0		0.0		0.0		0.0		0.0		0.0		0.0		0.0	
3 Victory Blvd Level 1	0.0		0.0		0.0		0.0		0.0		0.0		0.0		0.1		0.3		0.3		0.0		0.0	
3 Victory Blvd Level 1	0.0		0.0		0.0		0.0		0.0		0.0		0.0		0.1		0.3		0.3		0.0		0.0	
3 Victory Blvd Level 2	0.1		0.1		0.1		0.1		0.1		0.0		0.0		0.2		0.9		0.9		0.1		0.0	
30 Bay St	0.0		0.1		0.1		0.1		0.0		0.0		0.0		0.2		1.5		1.5		0.1		0.0	
30 Margo Loop Level 1	0.5		0.7		0.8		0.2		0.2		0.0		0.0		0.1		0.1		0.1		0.1		0.1	
30 Margo Loop Level 1	0.3		0.4		0.9		0.2		0.3		0.0		0.0		0.0		0.1		0.1		0.1		0.3	
30 Margo Loop Level 2	0.7		0.8		2.2		0.5		1.0		0.0		0.0		0.1		0.1		0.1		0.1		0.8	
300 Van Duzer St Level 1	0.0		0.0		0.1		0.0		0.0		0.0		0.0		0.0		0.0		0.0		0.0		0.0	
300 Van Duzer St Level 2	0.0		0.0		0.3		0.0		0.0		0.0		0.0		0.0		0.0		0.0		0.0		0.0	
300 Van Duzer St Level 3	0.0		0.1		0.4		0.0		0.0		0.0		0.0		0.0		0.0		0.0		0.0		0.0	
304 Van Duzer St Level 1	0.0		0.0		0.2		0.0		0.0		0.0		0.0		0.0		0.0		0.0		0.0		0.0	

Bay Street Rezoning	Construction Noise Increment																					
Receiver	2019 Q3		2020 Q1		2021 Q1		2022 Q1		2023 Q1		2024 Q1		2025 Q3		2026 Q1		2027 Q3		2028 Q1		2029 Q1		2030 Q1	
304 Van Duzer St Level 2	0.0		0.1		0.4		0.0		0.0		0.0		0.0		0.0		0.0		0.0		0.0		0.0	
304-308 Van Duzer St Level 1	0.0		0.0		0.0		0.0		0.0		0.0		0.0		0.0		0.0		0.0		0.0		0.0	
304-308 Van Duzer St Level 2	0.0		0.0		0.1		0.0		0.0		0.0		0.0		0.0		0.0		0.0		0.0		0.0	
30-48 Wall St Level 1	0.0		0.0		0.0		0.0		0.0		0.0		0.0		0.0		0.0		0.0		0.0		0.0	
30-48 Wall St Level 2	0.0		0.0		0.0		0.0		0.0		0.0		0.0		0.0		0.0		0.0		0.0		0.0	
30-48 Wall St Level 3	0.0		0.0		0.0		0.0		0.0		0.0		0.0		0.0		0.0		0.0		0.0		0.0	
30-48 Wall St Level 4	0.0		0.0		0.0		0.0		0.0		0.0		0.0		0.0		0.0		0.0		0.0		0.0	
30-48 Wall St Level 5	0.0		0.0		0.0		0.0		0.0		0.0		0.0		0.0		0.0		0.0		0.0		0.0	
305 Van Duzer St Level 1	0.0		0.1		1.1		0.0		0.0		0.0		0.0		0.0		0.0		0.0		0.0		0.0	
305 Van Duzer St Level 2	0.0		0.3		1.9		0.0		0.0		0.0		0.0		0.0		0.0		0.0		0.0		0.0	
308 St Level 1	0.1		1.6		5.1	YES	0.4		0.5		0.1		0.0		0.0		0.3		0.5		1.2		0.6	
31 Tappen Court 1	1.8		5.5	YES	0.7		13.4	YES	0.0		0.0		0.0		0.0		0.4		0.0		0.0		0.0	
31 Tappen Court 2	3.6	YES	8.6	YES	1.7		15.0	YES	0.1		0.0		0.0		0.0		0.7		0.0		0.0		0.0	
31 Victory Blvd Level 1	0.1		0.1		0.1		0.1		0.0		0.0		0.0		0.2		2.5		2.5		0.2		0.0	
31 Victory Blvd Level 2	0.2		0.3		0.2		0.1		0.1		0.0		0.0		0.7		4.7	YES	4.7	YES	0.5		0.0	
31 Victory Blvd Level 3	0.2		0.3		0.2		0.1		0.1		0.0		0.0		0.7		4.6	YES	4.6	YES	0.5		0.0	
31 Wright St Level 1	1.6		3.1	YES	0.7		0.2		1.2		0.0		0.1		0.5		2.6		2.2		0.0		1.7	
31 Wright St Level 2	3.6	YES	6.0	YES	1.7		0.5		3.0	YES	0.0		0.2		1.2		5.0	YES	4.5	YES	0.0		3.0	YES
31 Wright St Level 3	3.6	YES	6.0	YES	1.8		0.5		3.0	YES	0.0		0.2		1.2		5.0	YES	4.5	YES	0.0		3.1	YES
311 Van Duzer St Level 1	0.0		0.0		0.3		0.0		0.0		0.0		0.0		0.0		0.0		0.0		0.0		0.0	
311 Van Duzer St Level 2	0.0		0.1		0.7		0.0		0.0		0.0		0.0		0.0		0.0		0.0		0.0		0.0	
314 Van Duzer St Level 1	0.0		0.0		0.1		0.0		0.0		0.0		0.0		0.0		0.0		0.0		0.0		0.0	
314 Van Duzer St Level 2	0.0		0.0		0.2		0.0		0.0		0.0		0.0		0.0		0.0		0.0		0.0		0.0	
315 Van Duzer St Level 1	0.0		0.0		0.2		0.0		0.0		0.0		0.0		0.0		0.0		0.0		0.0		0.0	
315 Van Duzer St Level 2	0.0		0.1		0.6		0.0		0.0		0.0		0.0		0.0		0.0		0.0		0.0		0.0	
316 Van Duzer St Level 1	0.0		0.0		0.1		0.0		0.0		0.0		0.0		0.0		0.0		0.0		0.0		0.0	
316 Van Duzer St Level 2	0.0		0.0		0.2		0.0		0.0		0.0		0.0		0.0		0.0		0.0		0.0		0.0	
318 Van Duzer St Level 1	0.0		0.0		0.1		0.0		0.0		0.0		0.0		0.0		0.0		0.0		0.0		0.0	
318 Van Duzer St Level 2	0.0		0.0		0.2		0.0		0.0		0.0		0.0		0.0		0.0		0.0		0.0		0.0	
319 Van Duzer St Level 1	0.0		0.0		0.1		0.0		0.0		0.0		0.0		0.0		0.0		0.0		0.0		0.0	
319 Van Duzer St Level 2	0.0		0.0		0.3		0.0		0.0		0.0		0.0		0.0		0.0		0.0		0.0		0.0	
32 Margo Loop Level 2	0.9		1.1		2.1		0.5		0.7		0.0		0.0		0.2		0.2		0.2		0.1		0.2	
320 Van Duzer St Level 1	0.0		0.0		0.0		0.0		0.0		0.0		0.0		0.0		0.0		0.0		0.0		0.0	
320 Van Duzer St Level 2	0.0		0.0		0.1		0.0		0.0		0.0		0.0		0.0		0.0		0.0		0.0		0.0	
322 Van Duzer St Level 1	0.0		0.0		0.0		0.0		0.0		0.0		0.0		0.0		0.0		0.0		0.0		0.0	
322 Van Duzer St Level 2	0.0		0.0		0.1		0.0		0.0		0.0		0.0		0.0		0.0		0.0		0.0		0.0	
324 Van Duzer St Level 1	0.0		0.0		0.0		0.0		0.0		0.0		0.0		0.0		0.0		0.0		0.0		0.0	
324 Van Duzer St Level 2	0.0		0.0		0.1		0.0		0.0		0.0		0.0		0.0		0.0		0.0		0.0		0.0	
328 Van Duzer St Level 1	0.0		0.0		0.0		0.0		0.0		0.0		0.0		0.0		0.0		0.0		0.0		0.0	
328 Van Duzer St Level 2	0.0		0.0		0.0		0.0		0.0		0.0		0.0		0.0		0.0		0.0		0.0		0.0	
33 Brewster St Level 1	0.0		0.0		0.0		0.0		0.0		0.0		0.0		0.0		0.0		0.0		0.0		0.0	
33 Brewster St Level 2	0.0		0.0		0.1		0.0		0.0		0.0		0.0		0.0		0.0		0.0		0.0		0.0	
33 Tappen Court 1	2.1		6.0	YES	0.8		14.2	YES	0.0		0.0		0.0		0.0		0.3		0.0		0.0		0.0	
33 Tappen Court 2	4.0	YES	9.0	YES	1.8		15.7	YES	0.1		0.0		0.0		0.0		0.5		0.0		0.0		0.0	
33 Van Duzer St Level 1	0.0		0.1		0.1		0.0		0.0		0.0		0.0		0.3		0.4		0.4		0.0		0.0	
33 Wright St Level 1	1.6		3.1	YES	0.8		0.2		1.2		0.0		0.1		0.4		2.5		2.1		0.0		1.8	
33 Wright St Level 2	3.7	YES	6.1	YES	2.0		0.5		2.9		0.0		0.2		1.1		4.9	YES	4.4	YES	0.0		3.2	YES
33 Wright St Level 3	3.7	YES	6.1	YES	2.1		0.5		2.9	YES	0.0		0.2		1.1		4.9	YES	4.4	YES	0.0		3.2	YES
330 Van Duzer St Level 1	0.0		0.0		0.0		0.0		0.0		0.0		0.0		0.0		0.0		0.0		0.0		0.0	
330 Van Duzer St Level 2	0.0		0.0		0.0		0.0		0.0		0.0		0.0		0.0		0.0		0.0		0.0		0.0	
34 Academy Place Level 1	0.0		0.0		0.0		0.0		0.0		0.0		0.0		0.0		0.0		0.0		0.0		0.0	
34 Academy Place Level 2	0.0		0.0		0.0		0.0		0.0		0.0		0.0		0.0		0.0		0.0		0.0		0.0	
34 Academy Place Level 3	0.0		0.0		0.0		0.0		0.0		0.0		0.0		0.0		0.0		0.0		0.0		0.0	
34 Margo Loop Level 1	0.7		0.7		0.7		0.3		0.2		0.0		0.0		0.1		0.1		0.1		0.1		0.1	
34 Margo Loop Level 2	1.3		1.1		1.9		0.6		0.7		0.0		0.0		0.3		0.2		0.2		0.1		0.2	
34 Margo Loop Level 3	1.8		1.8		2.0		1.5		1.5		0.0		0.0		0.1		0.2		0.2		0.4		1.5	
35 Brewster St Level 1	0.0		0.0		0.0		0.0		0.0		0.0		0.0		0.0		0.0		0.0		0.0		0.0	
35 Brewster St Level 2	0.0		0.0		0.1		0.0		0.0		0.0		0.0		0.0		0.0		0.0		0.0		0.0	
35 Tappen Court 1	2.2		6.3	YES	0.8		13.7	YES	0.0		0.0		0.0		0.0		0.1		0.0		0.0		0.0	
35 Tappen Court 2	4.1	YES	9.2	YES	1.9		15.3	YES	0.0		0.0		0.0		0.0		0.2		0.0		0.0		0.0	
35 Victory Blvd Level 1	0.1		0.1		0.1		0.1		0.0		0.0		0.0		0.2		2.0		2.0		0.2		0.0	
35 Victory Blvd Level 2	0.2		0.3		0.1		0.1		0.1		0.0		0.0		0.6		4.1	YES	4.1	YES	0.4		0.0	
35 Victory Blvd Level 3	0.2		0.3		0.2		0.1		0.1		0.0		0.0		0.6		4.1	YES	4.1	YES	0.4		0.0	
35 Wright St Level 1	1.6		3.2	YES	1.1		0.3		1.2		0.0		0.1		0.4		2.3		2.0		0.0		1.9	
35 Wright St Level 2	3.7	YES	6.3	YES	2.6		0.7		3.1	YES	0.0		0.2		1.0		4.7	YES	4.2	YES	0.0		3.3	YES
35 Wright St Level 3	3.7	YES	6.3	YES	2.7		0.7		3.1	YES	0.0		0.2		1.0		4.7	YES	4.2	YES	0.0		3.3	YES
36 Hamilton Ave Level 1	0.0		0.2		0.0		0.0		0.0		0.0		0.0		0.0		0.0		0.0		0.0		0.0	
36 Hamilton Ave Level 1	0.0		0.0		0.0		0.0		0.0		0.0		0.0		0.0		0.0		0.0		0.0		0.0	
36 Hamilton Ave Level 2	0.0		0.4		0.0		0.0		0.0		0.0		0.0		0.0		0.0		0.0		0.0		0.0	
36 Hamilton Ave Level 2	0.0		0.0		0.0		0.0		0.0		0.0		0.0		0.0		0.0		0.0		0.0		0.0	
36 Hamilton Ave Level 3	0.0		0.4		0.0		0.0		0.0		0.0		0.0		0.0		0.0		0.0		0.0		0.0	
36 Hamilton Ave Level 3	0.0		0.0		0.0		0.0		0.0		0.0		0.0		0.0		0.0		0.0		0.0		0.0	
36 Hamilton Ave Level 4	0.0		0.4		0.0		0.0		0.0		0.0		0.0		0.0		0.0		0.0		0.0		0.0	
36 Hamilton Ave Level 4	0.0		0.0		0.0		0.0		0.0		0.0		0.0		0.0		0.0		0.0		0.0		0.0	
36 Hamilton Ave Level 5	0.0		0.4		0.0		0.0		0.0		0.0		0.0		0.0		0.0		0.0		0.0		0.0	
36 Hamilton Ave Level 5	0.0		0.0		0.0		0.0		0.0		0.0		0.0		0.0		0.0		0.0		0.0		0.0	
36 Hamilton Ave Level 6	0.0		0.3		0.0		0.0		0.0		0.0		0.0		0.0		0.0		0.0		0.0		0.0	
36 Hamilton Ave Level 6	0.0		0.0		0.0		0.0		0.0		0.0		0.0		0.0		0.0		0.0		0.0		0.0	

Bay Street Rezoning	Construction Noise Increment																							
Receiver	2019 Q3		2020 Q1		2021 Q1		2022 Q1		2023 Q1		2024 Q1		2025 Q3		2026 Q1		2027 Q3		2028 Q1		2029 Q1		2030 Q1	
36 Hamilton Ave Level 7	0.0		0.3		0.0		0.0		0.0		0.0		0.0		0.0		0.0		0.0		0.0		0.0	
36 Hamilton Ave Level 7	0.0		0.0		0.0		0.0		0.0		0.0		0.0		0.0		0.0		0.0		0.0		0.0	
36 Hamilton Ave Level 8	0.0		0.0		0.0		0.0		0.0		0.0		0.0		0.0		0.0		0.0		0.0		0.0	
36 Hamilton Ave Level 9	0.0		0.0		0.0		0.0		0.0		0.0		0.0		0.0		0.0		0.0		0.0		0.0	
36 Margo Loop Level 1	0.1		0.1		0.7		0.4		0.2		0.0		0.0		0.0		0.1		0.1		0.0		0.1	
36 Margo Loop Level 2	0.2		0.2		1.8		0.8		0.6		0.0		0.0		0.1		0.1		0.1		0.1		0.1	
36 Margo Loop Level 3	0.4		0.6		1.9		2.3		0.8		0.0		0.0		0.1		0.1		0.1		0.1		0.2	
37 Tappen Court 1	2.6		7.1	YES	0.9		13.9	YES	0.0		0.0		0.0		0.0		0.1		0.0		0.0		0.0	
37 Tappen Court 2	4.6	YES	9.9	YES	2.0		15.5	YES	0.0		0.0		0.0		0.0		0.1		0.0		0.0		0.0	
37 Victory Blvd Level 1	0.1		0.1		0.1		0.0		0.0		0.0		0.0		0.2		1.8		1.8		0.1		0.0	
37 Victory Blvd Level 2	0.1		0.2		0.1		0.1		0.1		0.0		0.0		0.6		3.8	YES	3.8	YES	0.4		0.0	
37 Victory Blvd Level 3	0.1		0.2		0.2		0.1		0.1		0.0		0.0		0.6		3.8	YES	3.8	YES	0.4		0.0	
38 Margo Loop Level 1	0.1		0.1		0.6		0.5		0.2		0.0		0.0		0.0		0.1		0.1		0.0		0.1	
38 Margo Loop Level 2	0.1		0.2		1.7		1.1		0.5		0.0		0.0		0.0		0.1		0.1		0.0		0.1	
38 Margo Loop Level 3	0.4		0.5		1.9		2.4		0.7		0.0		0.0		0.1		0.1		0.1		0.1		0.1	
38 Tappen Court 1	1.4		1.9		0.3		0.2		0.0		0.0		0.0		0.0		0.1		0.1		0.0		0.0	
38 Tappen Court 2	2.9		3.9	YES	0.7		0.4		0.1		0.0		0.0		0.0		0.1		0.1		0.0		0.0	
38 Tappen Court 3	3.2	YES	4.9	YES	0.9		1.3		0.1		0.0		0.0		0.0		0.1		0.2		0.0		0.0	
39 Tappen Court 1	3.0	YES	7.7	YES	1.0		13.5	YES	0.0		0.0		0.0		0.0		0.1		0.0		0.0		0.0	
39 Tappen Court 2	5.1	YES	10.5	YES	2.2		15.2	YES	0.0		0.0		0.0		0.0		0.1		0.0		0.0		0.0	
39 Victory Blvd Level 1	0.0		0.1		0.0		0.0		0.0		0.0		0.0		0.2		1.6		1.6		0.1		0.0	
39 Victory Blvd Level 2	0.1		0.1		0.1		0.1		0.1		0.0		0.0		0.6		3.5	YES	3.5	YES	0.3		0.0	
39 Victory Blvd Level 3	0.1		0.2		0.1		0.1		0.1		0.0		0.0		0.6		3.5	YES	3.5	YES	0.3		0.0	
4 Baltic St Level 1	0.0		0.7		3.4	YES	1.0		2.6		0.0		0.1		1.0		0.0		0.4		1.7		0.7	
4 Baltic St Level 2	0.0		1.6		6.5	YES	2.3		4.1	YES	0.0		0.2		1.8		0.0		1.0		3.7	YES	1.7	
4 Stanley Ave Level 1	0.0		0.0		0.0		0.0		0.0		0.0		0.0		0.0		0.0		0.0		0.1		0.0	
4 Stanley Ave Level 2	0.0		0.0		0.0		0.0		0.0		0.0		0.0		0.0		0.0		0.0		0.3		0.1	
4 Stanley Ave Level 3	0.0		0.0		0.0		0.0		0.0		0.0		0.0		0.0		0.0		0.0		0.5		0.1	
40 Cedar St Level 1	3.1		16.5	YES	7.1	YES	6.7	YES	0.4		0.0		0.0		0.0		0.2		0.1		0.1		0.0	
40 Cedar St Level 2	6.2	YES	19.2	YES	9.8	YES	10.3	YES	0.7		0.0		0.0		0.1		0.3		0.2		0.1		0.1	
40 Margo Loop Level 1	0.1		0.1		0.6		0.5		0.2		0.0		0.0		0.1		0.1		0.1		0.0		0.1	
40 Margo Loop Level 2	0.1		0.2		1.6		1.0		0.5		0.0		0.0		0.2		0.1		0.1		0.0		0.1	
40 Tappen Court 1	1.7		2.5		0.5		0.2		0.1		0.0		0.0		0.0		0.1		0.1		0.0		0.0	
40 Tappen Court 2	3.3	YES	4.7	YES	1.2		0.9		0.1		0.0		0.0		0.0		0.1		0.1		0.0		0.0	
40 Tappen Court 3	3.6	YES	5.5	YES	1.4		1.4		0.2		0.0		0.0		0.1		0.4		0.5		0.0		0.0	
40-54 Grant St Level 1	0.1		0.1		1.1		1.5		0.3		0.1		0.0		0.0		0.1		0.1		0.1		0.7	
40-54 Grant St Level 2	0.2		0.3		2.7		3.2	YES	0.9		0.1		0.0		0.1		0.2		0.2		0.1		1.7	
406 St Marks Place Level 1	0.1		0.2		0.1		0.1		0.1		0.0		0.4		5.2	YES	0.8		0.8		0.1		0.1	
406 St Marks Place Level 2	0.3		0.4		0.3		0.3		0.3		0.0		0.4		7.8	YES	1.7		1.7		0.2		0.1	
406 St Marks Place Level 3	0.3		0.5		0.4		0.3		0.3		0.0		0.4		7.8	YES	1.9		1.9		0.2		0.1	
41 Tappen Court 1	3.3	YES	8.3	YES	1.1		12.7	YES	0.0		0.0		0.0		0.0		0.1		0.0		0.0		0.0	
41 Tappen Court 2	5.5	YES	11.0	YES	2.4		14.6	YES	0.1		0.0		0.0		0.0		0.1		0.1		0.0		0.0	
41 Van Duzer St Level 1	0.1		0.2		0.1		0.1		0.1		0.0		0.0		0.1		0.1		0.1		0.1		0.0	
41 Van Duzer St Level 2	0.2		0.4		0.3		0.1		0.1		0.0		0.0		0.2		0.2		0.2		0.2		0.1	
41 Victory Blvd Level 1	0.0		0.0		0.0		0.0		0.0		0.0		0.0		0.2		1.5		1.5		0.1		0.0	
41 Victory Blvd Level 2	0.0		0.1		0.1		0.1		0.1		0.0		0.0		0.6		3.3	YES	3.3	YES	0.3		0.0	
41 Victory Blvd Level 3	0.1		0.1		0.1		0.1		0.1		0.0		0.0		0.6		3.3	YES	3.3	YES	0.3		0.0	
410 St Marks Place Level 1	0.1		0.2		0.1		0.1		0.1		0.0		0.6		6.7	YES	0.8		0.8		0.1		0.1	
410 St Marks Place Level 1	0.1		0.1		0.1		0.1		0.1		0.0		0.3		3.2	YES	0.8		0.8		0.1		0.1	
410 St Marks Place Level 2	0.3		0.4		0.3		0.3		0.3		0.0		0.6		9.4	YES	1.7		1.7		0.2		0.1	
410 St Marks Place Level 3	0.3		0.5		0.3		0.3		0.3		0.0		0.6		9.3	YES	1.9		1.9		0.3		0.1	
412 St Marks Place Level 1	0.1		0.2		0.1		0.1		0.1		0.0		0.8		8.2	YES	0.8		0.8		0.1		0.1	
412 St Marks Place Level 2	0.3		0.4		0.3		0.3		0.3		0.0		0.9		11.0	YES	1.7		1.7		0.2		0.1	
412 St Marks Place Level 3	0.3		0.5		0.4		0.3		0.3		0.0		0.9		10.9	YES	1.9		1.9		0.3		0.1	
418 St Marks Place Level 1	0.1		0.2		0.1		0.1		0.1		0.0		1.4		10.5	YES	0.7		0.7		0.1		0.1	
418 St Marks Place Level 2	0.3		0.4		0.4		0.3		0.3		0.0		1.5		13.2	YES	1.5		1.5		0.2		0.1	
418 St Marks Place Level 3	0.3		0.5		0.5		0.4		0.3		0.0		1.5		13.1	YES	1.8		1.8		0.3		0.1	
42 Cedar St Level 1	2.9		19.1	YES	9.9	YES	1.7		0.3		0.0		0.0		0.1		0.1		0.2		0.1		0.1	
42 Cedar St Level 2	5.9	YES	21.4	YES	12.3	YES	3.3		0.5		0.0		0.0		0.1		0.2		0.2		0.2		0.1	
42 Margo Loop Level 1	0.1		0.3		0.5		0.4		0.2		0.0		0.0		0.1		0.2		0.2		0.0		0.1	
42 Margo Loop Level 2	0.3		0.7		1.4		0.7		0.4		0.0		0.0		0.3		0.4		0.4		0.1		0.1	
420 St Marks Place Level 1	0.0		0.1		0.1		0.1		0.1		0.0		1.6		11.2	YES	0.7		0.7		0.1		0.0	
420 St Marks Place Level 2	0.1		0.3		0.3		0.3		0.3		0.0		1.7		13.9	YES	1.3		1.3		0.2		0.1	
422 St Marks Place Level 1	0.0		0.0		0.0		0.0		0.0		0.0		0.9		8.6	YES	0.1		0.1		0.0		0.0	
426 St Marks Place Level 1	0.1		0.1		0.1		0.1		0.1		0.0		1.9		12.4	YES	0.6		0.6		0.1		0.0	
426 St Marks Place Level 2	0.1		0.1		0.2		0.3		0.2		0.0		1.9		14.7	YES	1.0		1.0		0.2		0.1	
428 St Marks Place Level 1	0.0		0.1		0.1		0.1		0.1		0.0		1.8		12.5	YES	0.5		0.5		0.1		0.0	
428 St Marks Place Level 2	0.1		0.1		0.2		0.3		0.3		0.0		1.9		14.8	YES	0.8		0.8		0.1		0.0	
43 Tappen Court 1	3.8	YES	9.1	YES	1.3		12.0	YES	0.1		0.0		0.0		0.0		0.1		0.0		0.0		0.0	
43 Tappen Court 2	6.0	YES	11.7	YES	2.6		14.0	YES	0.1		0.0		0.0		0.0		0.1		0.1		0.0		0.0	
43 Van Duzer St Level 1	0.1		0.2		0.1		0.1		0.1		0.0		0.0		0.1		0.2		0.2		0.1		0.0	
430 St Marks Place Level 1	0.0		0.0		0.1		0.0		0.1		0.0		1.6		11.9	YES	0.5		0.5		0.0		0.0	
430 St Marks Place Level 2	0.1		0.1		0.2		0.2		0.2		0.0		1.7		14.4	YES	0.7		0.7		0.1		0.0	
436 St Marks Place Level 1	0.1		0.2		0.1		0.1		0.1		0.0		1.2		10.1	YES	0.5		0.5		0.1		0.1	
436 St Marks Place Level 2	0.2		0.4		0.4		0.4		0.3		0.0		1.3		12.8	YES	0.7		0.7		0.1		0.1	
438 St Marks Place Level 1	0.1		0.2		0.2		0.1		0.1		0.0		0.9		8.8	YES	0.4		0.4		0.1		0.1	
438 St Marks Place Level 2	0.2		0.3		0.4		0.4		0.3		0.0		1.0		11.7	YES	0.7		0.7		0.1		0.1	
44 Tappen Court 1	2.0		3.2	YES	0.6		0.3		0.1		0.0		0.0		0.0		0.1		0.1		0.0		0.0	

Bay Street Rezoning	Construction Noise Increment																					
Receiver	2019 Q3		2020 Q1		2021 Q1		2022 Q1		2023 Q1		2024 Q1		2025 Q3		2026 Q1		2027 Q3		2028 Q1		2029 Q1		2030 Q1	
44 Tappen Court 2	3.8	YES	5.7	YES	1.4		0.8		0.1		0.0		0.0		0.0		0.1		0.2		0.0		0.0	
44 Tappen Court 3	4.1	YES	6.2	YES	1.5		1.4		0.3		0.0		0.0		0.1		0.5		0.6		0.0		0.0	
44 Victory Blvd Level 1	0.0		0.0		0.0		0.0		0.0		0.0		0.0		0.1		1.3		1.3		0.1		0.0	
440 St Marks Place Level 1	0.0		0.0		0.1		0.1		0.1		0.0		0.6		6.6	YES	0.3		0.3		0.0		0.0	
440 St Marks Place Level 2	0.0		0.0		0.2		0.1		0.2		0.0		0.7		9.7	YES	0.5		0.5		0.1		0.1	
440 St Marks Place Level 3	0.0		0.0		0.2		0.2		0.2		0.0		0.7		9.7	YES	0.8		0.8		0.1		0.0	
444 St Marks Place Level 1	0.1		0.1		0.1		0.2		0.1		0.0		0.5		5.5	YES	0.3		0.3		0.1		0.0	
444 St Marks Place Level 2	0.3		0.3		0.5		0.4		0.3		0.0		0.5		8.6	YES	0.5		0.5		0.1		0.1	
444 St Marks Place Level 3	0.3		0.5		0.6		0.5		0.4		0.0		0.5		8.6	YES	0.9		0.9		0.2		0.1	
45 St Pauls Ave Level 1	0.1		0.1		0.1		0.1		0.1		0.0		0.0		0.1		0.2		0.2		0.1		0.1	
45 St Pauls Ave Level 2	0.2		0.3		0.4		0.2		0.3		0.0		0.0		0.2		0.5		0.5		0.2		0.2	
45 Swan St Level 1	6.7	YES	8.4	YES	0.3		2.5		0.1		0.0		0.0		0.1		0.0		0.0		0.0		0.1	
45 Swan St Level 2	9.3	YES	11.1	YES	0.8		4.9	YES	0.2		0.0		0.0		0.1		0.0		0.0		0.1		0.2	
45 Tappen Court 1	4.3	YES	9.8	YES	1.5		11.1	YES	0.1		0.0		0.0		0.0		0.1		0.0		0.0		0.0	
45 Tappen Court 2	6.6	YES	12.3	YES	2.9		13.1	YES	0.2		0.0		0.0		0.0		0.1		0.1		0.0		0.0	
45 Van Duzer St Level 1	0.1		0.2		0.1		0.1		0.1		0.0		0.0		1.2		1.2		1.2		0.1		0.0	
45 Victory Blvd Level 1	0.0		0.0		0.0		0.0		0.0		0.0		0.0		0.1		1.0		1.0		0.1		0.0	
45 Victory Blvd Level 2	0.0		0.0		0.0		0.0		0.0		0.0		0.0		0.2		2.3		2.3		0.2		0.0	
45 Victory Blvd Level 3	0.0		0.1		0.1		0.0		0.1		0.0		0.0		0.3		2.3		2.3		0.2		0.0	
450 St Marks Place Level 1	0.1		0.2		0.1		0.2		0.1		0.0		0.3		3.9	YES	0.3		0.3		0.1		0.0	
46 Tappen Court 1	2.9	YES	3.6	YES	0.8		0.2		0.1		0.0		0.0		0.0		0.1		0.1		0.0		0.0	
46 Tappen Court 2	5.2	YES	6.3	YES	1.8		0.8		0.1		0.0		0.0		0.0		0.1		0.2		0.0		0.0	
46 Tappen Court 3	5.2	YES	6.7	YES	1.8		1.4		0.3		0.0		0.0		0.1		0.5		0.6		0.0		0.0	
467 Saint Marks Place Level 1	0.0		0.0		0.0		0.0		0.0		0.0		0.1		2.1		0.1		0.1		0.0		0.0	
467 Saint Marks Place Level 2	0.0		0.0		0.0		0.0		0.0		0.0		0.2		4.4	YES	0.2		0.2		0.0		0.0	
467 Saint Marks Place Level 3	0.0		0.0		0.0		0.0		0.0		0.0		0.2		4.4	YES	0.2		0.2		0.0		0.0	
469 Saint Marks Place Level 1	0.1		0.2		0.2		0.1		0.0		0.0		0.1		1.5		0.2		0.2		0.0		0.0	
469 Saint Marks Place Level 2	0.2		0.3		0.3		0.1		0.0		0.0		0.1		3.3	YES	0.2		0.2		0.1		0.1	
469 Saint Marks Place Level 3	0.3		0.5		0.5		0.2		0.0		0.0		0.1		3.4	YES	0.3		0.4		0.1		0.0	
47 Clinton St Level 1	0.0		0.0		0.0		0.0		0.0		0.0		0.0		0.0		0.0		0.0		0.0		0.0	
47 Clinton St Level 2	0.0		0.0		0.1		0.0		0.0		0.0		0.0		0.0		0.0		0.0		0.0		0.1	
47 Tappen Court 1	4.8	YES	10.5	YES	1.7		10.3	YES	0.1		0.0		0.0		0.0		0.0		0.0		0.0		0.0	
47 Tappen Court 2	7.1	YES	12.8	YES	3.2	YES	12.5	YES	0.1		0.0		0.0		0.0		0.1		0.1		0.0		0.0	
47 Van Duzer St Level 1	0.1		0.2		0.2		0.1		0.1		0.0		0.0		0.1		0.1		0.1		0.1		0.1	
47 Van Duzer St Level 2	0.4		0.5		0.4		0.1		0.2		0.0		0.0		0.1		0.2		0.2		0.2		0.2	
471 Saint Marks Place Level 1	0.1		0.2		0.2		0.1		0.0		0.0		0.1		1.0		0.2		0.2		0.0		0.0	
471 Saint Marks Place Level 2	0.2		0.3		0.3		0.1		0.0		0.0		0.1		2.3		0.3		0.3		0.1		0.1	
471 Saint Marks Place Level 3	0.3		0.5		0.6		0.2		0.0		0.0		0.1		2.5		0.4		0.4		0.1		0.0	
475 Saint Marks Place Level 1	0.1		0.2		0.2		0.1		0.0		0.0		0.0		0.4		0.2		0.2		0.0		0.0	
475 Saint Marks Place Level 2	0.2		0.3		0.3		0.1		0.0		0.0		0.0		1.0		0.3		0.3		0.1		0.0	
475 Saint Marks Place Level 3	0.4		0.5		0.5		0.2		0.0		0.0		0.0		1.3		0.4		0.5		0.1		0.0	
48 Belmont Pl Level 1	0.0		0.0		0.0		0.0		0.0		0.0		0.0		0.0		0.0		0.0		0.0		0.0	
48 Belmont Pl Level 2	0.0		0.0		0.0		0.0		0.0		0.0		0.0		0.0		0.0		0.0		0.0		0.0	
48 Belmont Pl Level 3	0.0		0.0		0.0		0.0		0.0		0.0		0.0		0.0		0.0		0.0		0.0		0.0	
49 Grant St Level 1	0.0		0.2		1.3		0.3		0.4		0.0		0.0		0.0		0.2		0.2		0.1		0.4	
49 Grant St Level 2	0.1		0.5		2.9		0.8		1.2		0.0		0.0		0.1		0.3		0.3		0.2		1.0	
49 Tappen Court 1	6.0	YES	11.3	YES	2.0		9.2	YES	0.1		0.0		0.0		0.0		0.0		0.0		0.0		0.0	
49 Tappen Court 2	8.6	YES	13.6	YES	3.5	YES	11.5	YES	0.1		0.0		0.0		0.0		0.1		0.1		0.0		0.0	
49 Van Duzer St Level 1	0.2		0.2		0.2		0.1		0.1		0.0		0.0		0.1		0.1		0.1		0.1		0.1	
49 Van Duzer St Level 2	0.4		0.6		0.4		0.1		0.2		0.0		0.0		0.1		0.2		0.2		0.2		0.2	
50 Margo Loop Level 1	0.8		0.7		0.5		1.1		0.7		0.0		0.0		0.2		0.2		0.2		0.2		0.5	
50 Margo Loop Level 2	1.5		1.3		1.5		2.7		1.9		0.0		0.0		0.4		0.4		0.4		0.4		1.4	
50 Margo Loop Level 3	2.2		2.3		3.3	YES	5.9	YES	2.2		0.0		0.0		0.2		0.3		0.3		0.4		1.5	
50 Tappen Court 1	3.4	YES	4.1	YES	0.9		0.2		0.1		0.0		0.0		0.0		0.1		0.1		0.0		0.0	
50 Tappen Court 2	5.8	YES	7.0	YES	2.0		0.6		0.1		0.0		0.0		0.0		0.1		0.2		0.0		0.0	
50 Tappen Court 3	5.8	YES	7.3	YES	2.0		1.3		0.3		0.0		0.0		0.1		0.5		0.7		0.0		0.0	
50 Wall St Level 1	0.0		0.0		0.0		0.0		0.0		0.0		0.0		0.0		0.0		0.0		0.0		0.0	
50 Wall St Level 2	0.0		0.0		0.0		0.0		0.0		0.0		0.0		0.0		0.0		0.0		0.0		0.0	
50 Wall St Level 3	0.0		0.0		0.0		0.0		0.0		0.0		0.0		0.0		0.0		0.0		0.0		0.0	
506 Jersey St Level 1	0.0		0.0		0.0		0.0		0.0		0.0		0.0		0.0		0.0		0.0		0.2		0.0	
506 Jersey St Level 2	0.0		0.0		0.0		0.0		0.0		0.0		0.0		0.0		0.0		0.0		0.5		0.1	
508 Jersey St Level 1	0.0		0.0		0.0		0.0		0.0		0.0		0.0		0.0		0.0		0.0		0.2		0.1	
508 Jersey St Level 2	0.0		0.0		0.0		0.0		0.0		0.0		0.0		0.0		0.0		0.0		0.5		0.2	
51 Clinton St Level 1	0.0		0.0		0.0		0.0		0.0		0.0		0.0		0.0		0.0		0.0		0.0		0.0	
51 Clinton St Level 2	0.0		0.0		0.1		0.0		0.0		0.0		0.0		0.0		0.0		0.0		0.0		0.1	
51 Grant St Level 1	0.0		0.2		1.3		0.5		0.4		0.0		0.0		0.0		0.2		0.2		0.2		0.4	
51 Grant St Level 2	0.1		0.4		2.5		1.1		1.1		0.0		0.0		0.1		0.3		0.4		0.4		1.0	
51 St Pauls Ave Level 1	0.2		0.3		0.2		0.1		0.1		0.0		0.0		0.2		0.1		0.1		0.1		0.1	
51 St Pauls Ave Level 2	0.4		0.7		0.9		0.4		0.4		0.0		0.0		0.6		0.3		0.4		0.2		0.2	
51 Swan St Level 1	0.3		0.5		0.1		0.4		0.1		0.0		0.0		0.0		0.0		0.0		0.0		0.1	
51 Swan St Level 2	0.5		0.8		0.4		0.9		0.4		0.0		0.0		0.0		0.0		0.1		0.0		0.2	
51 Tappen Court 1	7.0	YES	12.2	YES	2.4		8.1	YES	0.0		0.0		0.0		0.0		0.0		0.0		0.0		0.0	
51 Tappen Court 2	9.3	YES	14.3	YES	4.0	YES	10.5	YES	0.1		0.0		0.0		0.0		0.1		0.1		0.0		0.0	
51 Wall St Level 1	0.0		0.0		0.0		0.0		0.0		0.0		0.0		0.0		0.0		0.0		0.0		0.0	
51 Wall St Level 2	0.0		0.0		0.0		0.0		0.0		0.0		0.0		0.0		0.0		0.0		0.0		0.0	
510 Jersey St Level 1	0.0		0.0		0.0		0.0		0.0		0.0		0.0		0.0		0.0		0.0		0.2		0.1	
510 Jersey St Level 2	0.0		0.0		0.0		0.0		0.0		0.0		0.0		0.0		0.0		0.0		0.6		0.2	
510 Jersey St Level 3	0.0		0.0		0.0		0.0		0.0		0.0		0.0		0.0		0.0		0.0		0.7		0.2	

Bay Street Rezoning	Construction Noise Increment																							
Receiver	2019 Q3		2020 Q1		2021 Q1		2022 Q1		2023 Q1		2024 Q1		2025 Q3		2026 Q1		2027 Q3		2028 Q1		2029 Q1		2030 Q1	
512 Jersey St Level 1	0.0		0.0		0.0		0.0		0.0		0.0		0.0		0.0		0.0		0.0		0.3		0.1	
512 Jersey St Level 2	0.0		0.0		0.0		0.0		0.0		0.0		0.0		0.0		0.0		0.0		0.7		0.3	
512 Jersey St Level 3	0.0		0.0		0.0		0.0		0.0		0.0		0.0		0.0		0.0		0.0		0.7		0.3	
517 Jersey St Level 1	0.0		0.0		0.0		0.0		0.0		0.0		0.0		0.0		0.0		0.0		1.8		0.8	
518 Jersey St Level 1	0.0		0.0		0.0		0.0		0.0		0.0		0.0		0.0		0.0		0.0		0.5		0.2	
518 Jersey St Level 2	0.0		0.0		0.0		0.0		0.0		0.0		0.0		0.0		0.0		0.0		1.1		0.4	
518 Jersey St Level 3	0.0		0.0		0.0		0.0		0.0		0.0		0.0		0.0		0.0		0.0		1.1		0.4	
52 Margo Loop Level 1	0.9		0.8		0.4		3.0	YES	0.3		0.0		0.0		0.2		0.2		0.2		0.1		0.1	
52 Margo Loop Level 2	1.7		1.5		1.1		5.6	YES	1.0		0.0		0.0		0.5		0.4		0.5		0.2		0.4	
52 Margo Loop Level 3	2.4		2.5		2.9		6.3	YES	2.2		0.0		0.0		0.2		0.2		0.3		0.4		0.8	
52 Tappen Court 1	3.9	YES	5.1	YES	1.1		0.2		0.1		0.0		0.0		0.0		0.1		0.1		0.0		0.0	
52 Tappen Court 2	6.4	YES	8.1	YES	2.2		0.5		0.1		0.0		0.0		0.0		0.1		0.2		0.0		0.0	
52 Tappen Court 3	6.4	YES	8.2	YES	2.3		1.0		0.4		0.0		0.0		0.1		0.5		0.7		0.0		0.0	
52 Van Duzer St Level 1	0.4		0.6		0.1		0.1		0.1		0.0		0.0		0.5		0.8		0.8		0.1		0.1	
52 Van Duzer St Level 2	1.2		1.6		0.3		0.2		0.3		0.0		0.0		1.3		2.2		2.2		0.3		0.2	
520 Bay St Level 1	0.0		0.5		2.0		0.1		0.1		0.1		0.0		0.0		0.0		0.0		0.0		0.0	
520 Bay St Level 2	0.0		1.2		4.3	YES	0.2		0.3		0.1		0.0		0.0		0.1		0.1		0.1		0.0	
520 Bay St Level 3	0.0		1.2		4.3	YES	0.2		0.3		0.1		0.0		0.0		0.1		0.1		0.1		0.0	
520 Bay St Level 4	0.0		1.2		4.3	YES	0.2		0.3		0.1		0.0		0.0		0.1		0.1		0.1		0.0	
53 Grant St Level 1	0.0		0.2		1.1		0.5		0.4		0.0		0.0		0.0		0.2		0.2		0.2		0.4	
53 Grant St Level 2	0.0		0.4		2.3		1.1		1.2		0.0		0.0		0.1		0.2		0.3		0.5		1.0	
53 Grant St Level 3	0.1		0.7		4.9	YES	2.2		2.2		0.0		0.0		0.1		0.4		0.4		0.2		1.2	
53 Tappen Court 1	7.9	YES	12.8	YES	2.9	YES	7.2	YES	0.0		0.0		0.0		0.0		0.0		0.0		0.0		0.0	
53 Tappen Court 2	10.2	YES	14.9	YES	4.6	YES	9.7	YES	0.1		0.0		0.0		0.0		0.1		0.0		0.0		0.0	
53 Victory Blvd Level 1	0.0		0.0		0.0		0.0		0.0		0.0		0.0		0.1		0.6		0.6		0.0		0.0	
53 Victory Blvd Level 2	0.0		0.1		0.1		0.0		0.0		0.0		0.0		0.2		1.5		1.5		0.1		0.0	
53 Victory Blvd Level 3	0.1		0.2		0.2		0.0		0.1		0.0		0.0		0.2		1.6		1.6		0.1		0.0	
53 Wall St Level 1	0.0		0.0		0.0		0.0		0.0		0.0		0.0		0.0		0.0		0.0		0.0		0.0	
53 Wall St Level 2	0.0		0.0		0.0		0.0		0.0		0.0		0.0		0.0		0.0		0.0		0.0		0.0	
534 Jersey St Level 1	0.0		0.0		0.0		0.0		0.0		0.0		0.0		0.0		0.0		0.0		1.5		0.5	
534 Jersey St Level 2	0.0		0.0		0.0		0.0		0.0		0.0		0.0		0.0		0.0		0.0		2.6		1.0	
534 Jersey St Level 3	0.0		0.0		0.0		0.0		0.0		0.0		0.0		0.0		0.0		0.0		2.5		1.0	
538 Bay St Level 1	0.0		0.2		0.8		0.0		0.1		0.0		0.0		0.0		0.0		0.0		0.0		0.0	
538 Bay St Level 2	0.0		0.5		2.1		0.1		0.4		0.0		0.0		0.0		0.0		0.0		0.0		0.0	
538 Bay St Level 3	0.0		0.5		2.1		0.1		0.4		0.0		0.0		0.0		0.0		0.0		0.0		0.0	
538 Bay St Level 4	0.0		0.5		2.1		0.1		0.4		0.0		0.0		0.0		0.0		0.0		0.0		0.0	
54 Clinton St Level 1	0.0		0.0		0.0		0.0		0.0		0.0		0.0		0.0		0.0		0.0		0.0		0.0	
54 Clinton St Level 2	0.0		0.0		0.1		0.0		0.0		0.0		0.0		0.0		0.0		0.0		0.0		0.0	
54 Margo Loop Level 1	0.9		0.8		0.6		3.3	YES	0.2		0.0		0.0		0.2		0.2		0.2		0.1		0.1	
54 Margo Loop Level 2	1.7		1.6		1.5		6.0	YES	0.9		0.0		0.0		0.5		0.4		0.5		0.1		0.2	
54 Margo Loop Level 3	2.5		2.5		3.0	YES	6.3	YES	2.0		0.0		0.0		0.2		0.2		0.3		0.2		0.4	
54 Van Duzer St Level 1	0.7		0.9		0.0		0.1		0.1		0.0		0.0		0.3		0.6		0.6		0.1		0.1	
54 Wall St Level 1	0.0		0.0		0.0		0.0		0.0		0.0		0.0		0.0		0.0		0.0		0.0		0.0	
54 Wall St Level 2	0.0		0.0		0.0		0.0		0.0		0.0		0.0		0.0		0.0		0.0		0.0		0.0	
54 Wall St Level 3	0.0		0.0		0.0		0.0		0.0		0.0		0.0		0.0		0.0		0.0		0.0		0.0	
540 Jersey St Level 1	0.0		0.0		0.0		0.0		0.0		0.0		0.0		0.0		0.0		0.0		1.6		0.6	
540 Jersey St Level 2	0.0		0.0		0.0		0.0		0.0		0.0		0.0		0.0		0.0		0.0		2.8		1.2	
540 Jersey St Level 3	0.0		0.0		0.0		0.0		0.0		0.0		0.0		0.0		0.0		0.0		2.8		1.1	
541 Bay St Level 1	0.0		0.2		1.1		0.0		0.2		0.0		0.0		0.0		0.0		0.0		0.0		0.0	
541 Bay St Level 2	0.0		0.7		2.7		0.1		0.5		0.0		0.0		0.0		0.0		0.0		0.0		0.0	
542 Jersey St Level 1	0.0		0.0		0.0		0.0		0.0		0.0		0.0		0.0		0.0		0.0		1.7		0.7	
542 Jersey St Level 2	0.0		0.0		0.0		0.0		0.0		0.0		0.0		0.0		0.0		0.0		2.9	YES	1.3	
544 Jersey St Level 2	0.0		0.0		0.0		0.0		0.0		0.0		0.0		0.0		0.0		0.0		1.7		0.7	
544 Jersey St Level 2	0.0		0.0		0.0		0.0		0.0		0.0		0.0		0.0		0.0		0.0		3.0	YES	1.3	
546 Jersey St Level 1	0.0		0.0		0.0		0.0		0.0		0.0		0.0		0.0		0.0		0.0		1.6		0.7	
546 Jersey St Level 2	0.0		0.0		0.0		0.0		0.0		0.0		0.0		0.0		0.0		0.0		2.8		1.3	
548 Jersey St Level 1	0.0		0.0		0.0		0.0		0.0		0.0		0.0		0.0		0.0		0.0		1.7		0.9	
548 Jersey St Level 2	0.0		0.0		0.0		0.0		0.0		0.0		0.0		0.0		0.0		0.0		3.1	YES	1.5	
548 Jersey St Level 3	0.0		0.0		0.0		0.0		0.0		0.0		0.0		0.0		0.0		0.0		3.0	YES	1.5	
55 Clinton St Level 1	0.0		0.0		0.0		0.0		0.0		0.0		0.0		0.0		0.0		0.0		0.0		0.0	
55 Clinton St Level 2	0.0		0.0		0.1		0.0		0.0		0.0		0.0		0.0		0.0		0.0		0.0		0.1	
55 Grant St Level 1	0.0		0.2		0.9		0.4		0.4		0.0		0.0		0.0		0.2		0.2		0.2		0.3	
55 Grant St Level 2	0.0		0.3		1.9		1.1		1.2		0.0		0.0		0.1		0.2		0.3		0.6		0.8	
55 Grant St Level 3	0.1		0.7		3.8	YES	1.8		1.9		0.0		0.0		0.1		0.3		0.4		0.2		1.2	
55 Tappen Court 1	9.1	YES	13.5	YES	3.6	YES	6.2	YES	0.1		0.0		0.0		0.0		0.1		0.0		0.0		0.0	
55 Tappen Court 2	11.3	YES	15.6	YES	5.3	YES	8.6	YES	0.2		0.0		0.0		0.0		0.1		0.1		0.0		0.0	
55 Victory Blvd Level 1	0.0		0.0		0.1		0.0		0.0		0.0		0.0		0.1		0.5		0.5		0.0		0.0	
55 Victory Blvd Level 2	0.0		0.1		0.1		0.0		0.0		0.0		0.0		0.1		1.2		1.2		0.1		0.0	
55 Victory Blvd Level 3	0.1		0.1		0.1		0.1		0.1		0.0		0.0		0.2		1.3		1.3		0.1		0.0	
55 Wall St Level 1	0.0		0.0		0.0		0.0		0.0		0.0		0.0		0.0		0.0		0.0		0.0		0.0	
55 Wall St Level 2	0.0		0.0		0.0		0.0		0.0		0.0		0.0		0.0		0.0		0.0		0.0		0.0	
552 Jersey St Level 1	0.0		0.0		0.0		0.0		0.0		0.0		0.0		0.0		0.0		0.0		1.6		0.8	
552 Jersey St Level 2	0.0		0.0		0.0		0.0		0.0		0.0		0.0		0.0		0.0		0.0		2.9	YES	1.5	
554 Jersey St Level 1	0.0		0.0		0.0		0.0		0.0		0.0		0.0		0.0		0.0		0.0		1.6		0.9	
554 Jersey St Level 2	0.0		0.0		0.0		0.0		0.0		0.0		0.0		0.0		0.0		0.0		2.9		1.6	
56 Belmont Pl Level 1	0.0		0.0		0.0		0.0		0.0		0.0		0.0		0.0		0.0		0.0		0.0		0.0	
56 Belmont Pl Level 2	0.0		0.0		0.0		0.0		0.0		0.0		0.0		0.0		0.0		0.0		0.0		0.0	
56 Belmont Pl Level 3	0.0		0.0		0.0		0.0		0.0		0.0		0.0		0.0		0.0		0.0		0.0		0.0	

Bay Street Rezoning	Construction Noise Increment											
Receiver	2019 Q3	2020 Q1	2021 Q1	2022 Q1	2023 Q1	2024 Q1	2025 Q3	2026 Q1	2027 Q3	2028 Q1	2029 Q1	2030 Q1
56 Margo Loop Level 1	0.9	0.9	1.0	3.2 YES	0.3	0.0	0.0	0.2	0.2	0.2	0.1	0.1
56 Margo Loop Level 2	1.8	1.7	2.3	6.0 YES	0.9	0.0	0.0	0.5	0.4	0.4	0.1	0.2
56 Margo Loop Level 3	2.6	2.7	3.4 YES	6.1 YES	1.6	0.0	0.0	0.2	0.2	0.3	0.2	0.4
56 Van Duzer St Level 1	0.7	1.0	0.0	0.1	0.1	0.0	0.0	0.3	0.9	0.9	0.1	0.1
56 Van Duzer St Level 2	1.9	2.4	0.1	0.2	0.3	0.0	0.0	0.6	2.1	2.1	0.3	0.2
56 Van Duzer St Level 3	1.9	2.4	0.1	0.2	0.4	0.0	0.0	1.1	2.9 YES	2.9 YES	0.3	0.3
57 Broad St Level 1	1.8	3.7	0.7	0.8	2.9	0.0	0.5	2.3	4.6	4.1	0.0	0.7
57 Broad St Level 2	4.2	7.1 YES	1.9	2.0	5.8 YES	0.0	0.7	4.3	7.8 YES	7.1 YES	0.1	1.6
57 Clinton St Level 2	0.0	0.0	0.0	0.0	0.0	0.0	0.0	0.0	0.0	0.0	0.0	0.0
57 Clinton St Level 2	0.0	0.0	0.1	0.0	0.0	0.0	0.0	0.0	0.0	0.0	0.0	0.1
57 Grant St Level 1	0.0	0.1	0.6	0.5	0.5	0.0	0.0	0.0	0.2	0.2	0.2	0.3
57 Grant St Level 2	0.0	0.2	1.4	1.1	1.2	0.0	0.0	0.0	0.2	0.3	0.4	0.8
57 Grant St Level 3	0.1	0.7	3.5 YES	1.9	1.9	0.0	0.0	0.1	0.3	0.4	0.2	0.6
57 Swan St Level 1	0.1	0.2	0.3	0.4	0.1	0.0	0.0	0.0	0.0	0.0	0.0	0.0
57 Swan St Level 2	0.2	0.4	0.5	0.8	0.2	0.0	0.0	0.0	0.1	0.1	0.0	0.1
57 Victory Blvd Level 2	0.0	0.1	0.1	0.1	0.1	0.0	0.0	0.1	0.9	0.9	0.1	0.0
57 Victory Blvd Level 3	0.0	0.1	0.1	0.1	0.1	0.0	0.0	0.6	1.0	1.0	0.1	0.0
57 Wall St Level 1	0.0	0.0	0.0	0.0	0.0	0.0	0.0	0.0	0.0	0.0	0.0	0.0
57 Wall St Level 2	0.0	0.0	0.0	0.0	0.0	0.0	0.0	0.0	0.0	0.0	0.0	0.0
58 Grant St Level 1	0.0	0.1	0.7	0.2	0.2	0.0	0.0	0.0	0.1	0.1	0.1	0.3
58 Grant St Level 2	0.1	0.2	1.8	0.6	0.7	0.0	0.0	0.1	0.1	0.1	0.1	0.7
58 Margo Loop Level 1	1.0	0.9	1.2	1.3	0.3	0.0	0.0	0.2	0.2	0.2	0.1	0.1
58 Margo Loop Level 1	1.1	1.1	1.1	1.2	0.3	0.0	0.0	0.2	0.2	0.2	0.1	0.2
58 Margo Loop Level 2	1.9	1.7	2.8	2.9	0.8	0.0	0.0	0.6	0.4	0.5	0.1	0.2
58 Margo Loop Level 2	2.1	2.0	2.7	2.7	0.8	0.0	0.0	0.6	0.5	0.5	0.1	0.4
58 Margo Loop Level 3	2.8	2.8	3.7 YES	4.9 YES	1.5	0.0	0.0	0.2	0.2	0.3	0.2	0.5
58 Margo Loop Level 3	3.1 YES	3.2 YES	3.7 YES	3.2 YES	1.5	0.0	0.0	0.1	0.2	0.3	0.2	0.8
58 Sands St Level 1	0.0	0.2	1.2	0.0	0.0	0.0	0.0	0.0	0.0	0.0	0.1	0.0
58 Van Duzer St Level 1	0.8	1.1	0.0	0.1	0.1	0.0	0.0	0.3	0.8	0.8	0.1	0.1
58 Van Duzer St Level 2	2.0	2.5	0.1	0.2	0.3	0.0	0.0	0.6	1.9	1.9	0.2	0.2
58 Van Duzer St Level 3	2.0	2.5	0.1	0.2	0.4	0.0	0.0	1.2	2.5	2.5	0.4	0.3
59 Brewster St Level 1	0.0	0.0	0.1	0.0	0.0	0.0	0.0	0.0	0.0	0.0	0.0	0.0
59 Brewster St Level 2	0.0	0.0	0.2	0.0	0.0	0.0	0.0	0.0	0.0	0.0	0.1	0.0
59 Brook St Level 1	0.0	0.0	0.1	0.0	0.1	0.0	0.0	0.0	0.0	0.0	0.3	0.2
59 Brook St Level 2	0.0	0.0	0.1	0.1	0.2	0.0	0.0	0.1	0.1	0.1	0.7	0.5
59 Grant St Level 1	0.0	0.1	0.5	0.4	0.5	0.0	0.0	0.0	0.2	0.2	0.1	0.3
59 Grant St Level 2	0.1	0.2	1.2	1.0	1.1	0.0	0.0	0.0	0.2	0.3	0.3	0.7
59 Van Duzer St Level 1	0.9	1.2	0.1	0.1	0.1	0.0	0.0	2.8	1.0	1.0	0.1	0.0
59 Van Duzer St Level 2	2.3	2.9	0.4	0.3	0.2	0.0	0.0	5.0 YES	3.4 YES	3.4 YES	0.3	0.0
59 Van Duzer St Level 3	2.3	2.9	0.4	0.4	0.3	0.0	0.0	5.5 YES	6.4 YES	6.4 YES	0.8	0.0
59 Victory Blvd Level 1	0.0	0.0	0.1	0.0	0.0	0.0	0.0	0.1	0.3	0.3	0.0	0.0
59 Victory Blvd Level 2	0.0	0.1	0.1	0.1	0.1	0.0	0.0	0.1	0.9	0.9	0.1	0.0
59 Victory Blvd Level 3	0.0	0.1	0.1	0.1	0.1	0.0	0.0	0.2	1.0	1.0	0.1	0.0
59 Wall St Level 1	0.0	0.0	0.0	0.0	0.0	0.0	0.0	0.0	0.0	0.0	0.0	0.0
59 Wall St Level 2	0.0	0.0	0.0	0.0	0.0	0.0	0.0	0.0	0.0	0.0	0.0	0.0
60 Hannah St Level 1	11.1 YES	11.7 YES	0.2	0.6	0.2	0.0	0.0	0.2	0.2	0.2	0.1	0.1
60 Hannah St Level 2	13.2 YES	13.9 YES	0.6	1.5	0.5	0.0	0.0	0.4	0.4	0.4	0.2	0.4
60 Hannah St Level 3	13.1 YES	13.7 YES	0.6	1.5	0.5	0.0	0.0	0.4	0.5	0.5	0.2	0.4
60 Margo Loop Level 1	1.3	1.1	0.8	1.9	0.3	0.0	0.0	0.3	0.2	0.3	0.1	0.4
60 Margo Loop Level 2	2.6	2.2	2.1	3.8 YES	0.7	0.0	0.0	0.7	0.6	0.6	0.2	1.0
60 Margo Loop Level 3	3.6 YES	3.4 YES	3.7 YES	4.1 YES	1.7	0.0	0.0	0.1	0.2	0.2	0.2	1.2
60 Van Duzer St Level 1	0.9	1.2	0.0	0.1	0.1	0.0	0.0	0.3	0.3	0.3	0.1	0.1
60 Van Duzer St Level 2	2.3	2.9	0.1	0.2	0.4	0.0	0.0	0.5	0.5	0.5	0.1	0.2
60 Van Duzer St Level 3	2.3	2.9	0.1	0.2	0.4	0.0	0.0	1.0	1.5	1.5	0.2	0.2
61 Central Ave Level 1	0.0	0.0	0.0	0.0	0.0	0.0	0.1	4.0 YES	0.1	0.1	0.0	0.0
61 Central Ave Level 2	0.0	0.0	0.0	0.0	0.0	0.0	0.1	6.5 YES	0.1	0.1	0.0	0.0
61 Central Ave Level 3	0.0	0.0	0.0	0.0	0.0	0.0	0.1	6.5 YES	0.1	0.1	0.0	0.0
61 Grant St Level 1	0.0	0.1	0.4	0.4	0.5	0.0	0.0	0.0	0.2	0.2	0.1	0.3
61 Grant St Level 2	0.1	0.2	1.0	0.8	1.2	0.0	0.0	0.0	0.2	0.3	0.2	0.7
61 Van Duzer St Level 1	1.1	1.4	0.1	0.1	0.1	0.0	0.0	3.5 YES	1.9	1.9	0.1	0.0
61 Van Duzer St Level 2	2.5	3.2 YES	0.3	0.3	0.3	0.0	0.0	5.9 YES	5.0 YES	5.0 YES	0.5	0.0
61 Wall St Level 1	0.0	0.0	0.0	0.0	0.0	0.0	0.0	0.0	0.0	0.0	0.0	0.0
61 Wall St Level 2	0.0	0.0	0.0	0.0	0.0	0.0	0.0	0.0	0.0	0.0	0.0	0.0
61 William St Level 1	0.0	0.0	0.1	0.0	0.0	0.0	0.0	0.0	0.0	0.0	0.0	0.0
61 William St Level 2	0.0	0.1	0.3	0.0	0.0	0.0	0.0	0.0	0.0	0.0	0.0	0.0
62 Belmont Pl Level 1	0.0	0.0	0.0	0.0	0.0	0.0	0.0	0.0	0.0	0.0	0.0	0.0
62 Belmont Pl Level 2	0.0	0.0	0.0	0.0	0.0	0.0	0.0	0.0	0.0	0.0	0.0	0.0
62 Belmont Pl Level 3	0.0	0.0	0.0	0.0	0.0	0.0	0.0	0.0	0.0	0.0	0.0	0.0
62 Hannah St Level 1	0.2	0.4	0.1	0.1	0.0	0.0	0.0	1.8	0.9	0.9	0.1	0.0
62 Margo Loop Level 1	1.2	1.2	0.7	2.5	0.3	0.0	0.0	0.3	0.2	0.2	0.1	0.2
62 Margo Loop Level 2	2.4	2.3	1.6	4.9 YES	0.7	0.0	0.0	0.7	0.2	0.3	0.2	0.5
62 Margo Loop Level 3	3.4 YES	3.8 YES	3.3 YES	5.6 YES	1.7	0.0	0.0	0.1	0.2	0.2	0.3	1.3
62 Richmond Terrace Level 1	0.0	0.0	0.0	0.0	0.0	0.0	0.0	0.0	0.0	0.0	0.0	0.0
62 Tappen Court 1	7.9 YES	9.4 YES	2.7	0.3	0.1	0.0	0.0	0.0	0.2	0.2	0.0	0.0
62 Tappen Court 2	10.8 YES	12.6 YES	4.6 YES	0.5	0.2	0.0	0.0	0.0	0.3	0.3	0.0	0.0
62 Tappen Court 3	10.7 YES	12.6 YES	4.6 YES	1.4	0.7	0.0	0.0	0.2	1.1	1.3	0.0	0.1
62 Wall St Level 1	0.0	0.0	0.0	0.0	0.0	0.0	0.0	0.0	0.0	0.0	0.0	0.0
62 Wall St Level 2	0.0	0.0	0.0	0.0	0.0	0.0	0.0	0.0	0.0	0.0	0.0	0.0

Bay Street Rezoning	Construction Noise Increment										
Receiver	2019 Q3	2020 Q1	2021 Q1	2022 Q1	2023 Q1	2024 Q1	2025 Q3	2026 Q1	2027 Q3	2028 Q1	2029 Q1	2030 Q1
62 Wall St Level 3	0.0	0.0	0.0	0.0	0.0	0.0	0.0	0.0	0.0	0.0	0.0	0.0
63 Brook St Level 1	0.0	0.0	0.1	0.0	0.1	0.0	0.0	0.0	0.0	0.0	0.4	0.2
63 Brook St Level 2	0.0	0.0	0.1	0.1	0.2	0.0	0.0	0.0	0.1	0.1	0.9	0.5
63 Brook St Level 3	0.0	0.0	0.1	0.1	0.2	0.0	0.0	0.0	0.1	0.1	1.1	0.6
63 Van Duzer St Level 1	0.8	1.2	0.0	0.0	0.1	0.0	0.0	3.7 YES	1.5	1.5	0.1	0.0
63 Van Duzer St Level 2	1.8	2.7	0.1	0.1	0.2	0.0	0.0	5.8 YES	4.3 YES	4.3 YES	0.4	0.0
63 William St Level 1	0.0	0.0	0.1	0.0	0.0	0.0	0.0	0.0	0.0	0.0	0.0	0.0
63 William St Level 2	0.0	0.1	0.3	0.0	0.0	0.0	0.0	0.0	0.0	0.0	0.0	0.0
63 William St Level 3	0.0	0.1	0.3	0.0	0.0	0.0	0.0	0.0	0.0	0.0	0.0	0.0
64 Hannah St Level 1	0.1	0.2	0.0	0.1	0.0	0.0	0.0	1.3	0.7	0.7	0.1	0.0
64 Margo Loop Level 1	1.3	1.3	0.6	3.7 YES	0.2	0.0	0.0	0.3	0.2	0.2	0.1	0.1
64 Margo Loop Level 2	2.6	2.5	1.3	6.6 YES	0.6	0.0	0.0	0.1	0.1	0.1	0.1	0.4
64 Margo Loop Level 3	3.7 YES	3.9 YES	2.5	7.1 YES	1.7	0.0	0.0	0.1	0.2	0.2	0.3	1.7
64 Sands St Level 1	0.0	0.1	0.5	0.0	0.0	0.0	0.0	0.0	0.0	0.0	0.0	0.0
64 Sands St Level 2	0.0	0.3	1.5	0.0	0.1	0.0	0.0	0.0	0.0	0.0	0.1	0.0
64 Tappen Court 1	8.6 YES	10.1 YES	2.9 YES	0.3	0.1	0.0	0.0	0.0	0.2	0.2	0.0	0.0
64 Tappen Court 2	11.4 YES	13.2 YES	4.9 YES	0.5	0.2	0.0	0.0	0.0	0.3	0.3	0.0	0.0
64 Tappen Court 3	11.2 YES	13.2 YES	4.9 YES	1.3	0.8	0.0	0.0	0.2	1.1	1.3	0.0	0.1
65 Hannah St Level 1	0.4	1.0	0.5	0.3	0.2	0.0	0.0	0.1	0.1	0.1	0.1	0.2
65 Sands St Level 1	0.0	0.8	3.2 YES	0.0	0.0	0.0	0.0	0.0	0.0	0.0	0.1	0.0
65 Sands St Level 2	0.0	1.9	5.9 YES	0.0	0.0	0.0	0.0	0.0	0.0	0.1	0.4	0.0
65 St Pauls Ave Level 1	0.1	0.1	0.0	0.0	0.0	0.0	0.0	0.1	0.1	0.1	0.0	0.0
65 St Pauls Ave Level 2	0.4	0.6	0.1	0.1	0.1	0.0	0.0	0.3	0.3	0.3	0.0	0.0
66 Broad St Level 1	1.5	3.4	1.2	1.2	3.4	0.0	0.4	2.5	3.4	4.0	0.1	0.4
66 Tappen Court 1	9.1 YES	10.6 YES	3.1 YES	0.3	0.1	0.0	0.0	0.0	0.2	0.2	0.0	0.0
66 Tappen Court 2	11.8 YES	13.6 YES	5.0 YES	0.5	0.2	0.0	0.0	0.0	0.3	0.3	0.0	0.0
66 Tappen Court 3	11.7 YES	13.6 YES	5.0 YES	1.2	0.8	0.0	0.0	0.2	1.1	1.3	0.0	0.1
66 Van Duzer St Level 1	1.2	1.6	0.0	0.1	0.1	0.0	0.0	1.1	0.3	0.3	0.0	0.1
66 Van Duzer St Level 2	2.9	3.5 YES	0.1	0.2	0.3	0.0	0.0	2.0	0.8	0.8	0.1	0.2
66 Van Duzer St Level 3	2.9	3.5 YES	0.1	0.3	0.4	0.0	0.0	2.5	2.0	2.0	0.3	0.2
67 Brook St Level 1	0.0	0.0	0.1	0.0	0.1	0.0	0.0	0.0	0.1	0.0	0.6	0.3
67 Brook St Level 2	0.0	0.0	0.1	0.1	0.2	0.0	0.0	0.0	0.1	0.1	1.4	0.8
67 Brook St Level 3	0.0	0.0	0.1	0.1	0.2	0.0	0.0	0.0	0.1	0.1	1.6	0.8
67 Hannah St Level 1	0.1	0.5	0.4	0.5	0.2	0.0	0.0	0.4	0.2	0.2	0.1	0.1
67 Sands St Level 1	0.0	0.0	0.1	0.0	0.0	0.0	0.0	0.0	0.0	0.0	0.0	0.0
67 Sands St Level 2	0.0	0.1	0.2	0.0	0.0	0.0	0.0	0.0	0.0	0.0	0.0	0.0
67 St Pauls Ave Level 1	1.1	1.2	0.3	0.1	0.2	0.0	0.0	0.2	0.4	0.4	0.1	0.1
67 St Pauls Ave Level 2	2.6	2.9	1.1	0.5	0.5	0.0	0.0	0.5	1.0	1.0	0.2	0.4
67 Van Duzer St Level 1	0.9	1.4	0.0	0.0	0.1	0.0	0.0	4.2 YES	2.2	2.2	0.1	0.0
67 Van Duzer St Level 2	2.2	3.1 YES	0.1	0.1	0.2	0.0	0.0	6.5 YES	5.2 YES	5.2 YES	0.5	0.0
67 Van Duzer St Level 3	2.3	3.2 YES	0.1	0.1	0.3	0.0	0.0	6.6 YES	5.8 YES	5.8 YES	0.6	0.0
68 Belmont Pl Level 1	0.0	0.0	0.0	0.0	0.0	0.0	0.0	0.0	0.0	0.0	0.0	0.0
68 Belmont Pl Level 2	0.0	0.0	0.0	0.0	0.0	0.0	0.0	0.0	0.0	0.0	0.0	0.0
68 Belmont Pl Level 3	0.0	0.0	0.0	0.0	0.0	0.0	0.0	0.0	0.0	0.0	0.0	0.0
68 Broad St Level 1	1.6	3.5	1.3	1.3	3.7	0.0	0.7	2.9	2.4	5.2 YES	0.1	0.4
68 Broad St Level 2	3.7	6.9 YES	3.0	3.1	6.7 YES	0.0	0.9	5.0 YES	4.6	8.0 YES	0.2	1.1
68 Sands St Level 1	0.0	0.1	0.4	0.0	0.0	0.0	0.0	0.0	0.0	0.0	0.0	0.0
68 Sands St Level 2	0.0	0.3	1.4	0.0	0.0	0.0	0.0	0.0	0.0	0.0	0.0	0.0
68 Tappen Court 1	9.5 YES	11.1 YES	3.2 YES	0.5	0.1	0.0	0.0	0.0	0.2	0.2	0.0	0.0
68 Tappen Court 2	12.3 YES	14.1 YES	5.2 YES	1.0	0.2	0.0	0.0	0.0	0.2	0.3	0.0	0.0
68 Tappen Court 3	12.1 YES	14.0 YES	5.2 YES	1.4	0.3	0.0	0.0	0.1	0.4	0.6	0.0	0.0
69 Sands St Level 1	0.0	0.0	0.1	0.0	0.0	0.0	0.0	0.0	0.0	0.0	0.0	0.0
69 Sands St Level 2	0.0	0.1	0.2	0.0	0.0	0.0	0.0	0.0	0.0	0.0	0.0	0.0
70 Brewster St Level 1	0.0	0.0	0.0	0.0	0.0	0.0	0.0	0.0	0.0	0.0	0.0	0.0
70 Brewster St Level 2	0.0	0.0	0.1	0.0	0.0	0.0	0.0	0.0	0.0	0.0	0.0	0.0
70 Brewster St Level 3	0.0	0.0	0.1	0.0	0.0	0.0	0.0	0.0	0.0	0.0	0.0	0.0
70 Broad St Level 1	1.6	3.7	1.3	1.5	3.9	0.0	1.0	3.4	2.2	5.9 YES	0.0	0.4
70 Broad St Level 2	3.8	7.1 YES	3.2	3.5	7.1 YES	0.0	1.0	5.6 YES	4.3	8.8 YES	0.1	1.1
70 Sands St Level 1	0.0	0.1	0.6	0.0	0.0	0.0	0.0	0.0	0.0	0.0	0.0	0.0
70 Sands St Level 2	0.0	0.3	1.7	0.0	0.0	0.0	0.0	0.0	0.0	0.0	0.0	0.0
70 Tappen Court 1	10.0 YES	11.8 YES	3.3 YES	0.5	0.1	0.0	0.0	0.0	0.1	0.1	0.0	0.0
70 Tappen Court 2	12.6 YES	14.7 YES	5.3 YES	1.1	0.2	0.0	0.0	0.0	0.2	0.3	0.0	0.0
70 Tappen Court 3	12.5 YES	14.6 YES	5.3 YES	1.4	0.3	0.0	0.0	0.1	0.4	0.5	0.0	0.0
70 Van Duzer St Level 1	0.1	0.1	0.1	0.1	0.1	0.0	0.0	0.6	0.3	0.3	0.1	0.0
70 Van Duzer St Level 2	0.1	0.2	0.3	0.2	0.2	0.0	0.0	1.5	0.8	0.8	0.2	0.2
71 Central Ave Level 1	0.1	0.2	0.2	0.2	0.0	0.0	0.4	8.8 YES	0.8	0.8	0.1	0.0
71 Central Ave Level 2	0.4	0.5	0.4	0.5	0.1	0.0	0.5	11.3 YES	2.0	2.0	0.2	0.1
71 Central Ave Level 3	0.4	0.6	0.5	0.5	0.2	0.0	0.4	11.2 YES	2.1	2.2	0.2	0.1
71 Central Ave Level 4	0.4	0.6	0.7	0.6	0.4	0.0	0.4	11.1 YES	3.1 YES	3.1 YES	0.4	0.1
71 Central Ave Level 5	0.4	0.7	0.8	0.6	0.5	0.0	0.4	10.9 YES	3.1 YES	3.1 YES	0.5	0.1
71 Margo Loop Level 1	0.4	0.7	0.1	1.5	0.0	0.0	0.0	0.1	0.1	0.1	0.0	0.1
71 Margo Loop Level 2	0.9	1.3	0.1	3.1 YES	0.1	0.0	0.0	0.1	0.1	0.1	0.0	0.1
71 Sands St Level 1	0.0	0.0	0.1	0.0	0.0	0.0	0.0	0.0	0.0	0.0	0.0	0.0
71 Sands St Level 2	0.0	0.1	0.2	0.0	0.0	0.0	0.0	0.0	0.0	0.0	0.0	0.0
71 Van Duzer St Level 1	1.9	2.2	0.0	0.0	0.1	0.0	0.0	5.6 YES	2.8	2.8	0.2	0.0
71 Van Duzer St Level 2	3.9 YES	4.4 YES	0.0	0.1	0.2	0.0	0.0	7.6 YES	5.6 YES	5.6 YES	0.6	0.0
71 Van Duzer St Level 3	3.9 YES	4.4 YES	0.1	0.1	0.3	0.0	0.0	7.9 YES	5.6 YES	5.6 YES	0.6	0.0
72 Brewster St Level 1	0.0	0.0	0.0	0.0	0.0	0.0	0.0	0.0	0.0	0.0	0.0	0.0

Bay Street Rezoning	Construction Noise Increment																							
Receiver	2019 Q3		2020 Q1		2021 Q1		2022 Q1		2023 Q1		2024 Q1		2025 Q3		2026 Q1		2027 Q3		2028 Q1		2029 Q1		2030 Q1	
72 Sands St Level 1	0.0		0.1		0.6		0.0		0.0		0.0		0.0		0.0		0.0		0.0		0.0		0.0	
72 Sands St Level 2	0.0		0.3		1.6		0.0		0.0		0.0		0.0		0.0		0.0		0.0		0.0		0.0	
73 Margo Loop Level 1	0.6		1.2		0.1		1.9		0.0		0.0		0.0		0.1		0.1		0.1		0.0		0.1	
73 Margo Loop Level 2	1.2		2.5		0.1		3.7	YES	0.1		0.0		0.0		0.1		0.1		0.1		0.1		0.1	
74 Brewster St Level 1	0.0		0.0		0.0		0.0		0.0		0.0		0.0		0.0		0.0		0.0		0.0		0.0	
74 Brewster St Level 2	0.0		0.0		0.0		0.0		0.0		0.0		0.0		0.0		0.0		0.0		0.0		0.0	
74 Broad St Level 1	1.7		3.8		1.4		1.7		4.6		0.0		1.2		4.2		2.3		7.5	YES	0.0		0.4	
74 Broad St Level 2	3.9		7.2	YES	3.3		3.9		7.8	YES	0.0		1.3		6.4	YES	4.3		10.2	YES	0.1		1.0	
74 Van Duzer St Level 1	1.8		2.2		0.0		0.1		0.1		0.0		0.0		2.2		0.6		0.6		0.1		0.1	
74 Van Duzer St Level 2	3.7	YES	4.5	YES	0.1		0.3		0.4		0.0		0.0		3.5	YES	1.4		1.4		0.2		0.3	
74 Van Duzer St Level 3	3.7	YES	4.4	YES	0.1		0.3		0.4		0.0		0.0		4.0	YES	1.9		1.9		0.3		0.3	
75 Margo Loop Level 1	1.4		1.6		0.1		2.1		0.0		0.0		0.0		0.1		0.1		0.1		0.0		0.1	
75 Margo Loop Level 2	2.8		3.1	YES	0.1		4.1	YES	0.1		0.0		0.0		0.1		0.1		0.1		0.1		0.1	
75 Margo Loop Level 3	3.2	YES	3.7	YES	0.2		4.9	YES	0.1		0.0		0.0		0.1		0.1		0.1		0.1		0.1	
75 Stuyvesant Place Level 1	0.0		0.1		0.0		0.0		0.0		0.0		0.0		0.0		0.0		0.0		0.0		0.0	
75 Stuyvesant Place Level 2	0.0		0.3		0.0		0.0		0.0		0.0		0.0		0.0		0.0		0.0		0.0		0.0	
75 Stuyvesant Place Level 3	0.0		0.3		0.0		0.0		0.0		0.0		0.0		0.0		0.0		0.0		0.0		0.0	
76 Belmont Pl Level 1	0.0		0.0		0.0		0.0		0.0		0.0		0.0		0.0		0.0		0.0		0.0		0.0	
76 Belmont Pl Level 2	0.0		0.0		0.0		0.0		0.0		0.0		0.0		0.0		0.0		0.0		0.0		0.0	
76 Belmont Pl Level 3	0.0		0.0		0.0		0.0		0.0		0.0		0.0		0.0		0.0		0.0		0.0		0.0	
76 Brewster St Level 1	0.0		0.0		0.0		0.0		0.0		0.0		0.0		0.0		0.0		0.0		0.0		0.0	
76 Brewster St Level 2	0.0		0.0		0.0		0.0		0.0		0.0		0.0		0.0		0.0		0.0		0.0		0.0	
76 Margo Loop Level 1	0.2		0.4		0.7		5.5	YES	0.3		0.0		0.0		0.1		0.1		0.1		0.1		0.1	
76 Margo Loop Level 2	0.3		0.6		1.8		8.7	YES	0.9		0.0		0.0		0.1		0.1		0.1		0.2		0.4	
76 Margo Loop Level 3	0.5		1.0		3.0	YES	8.7	YES	1.6		0.0		0.0		0.1		0.1		0.2		0.4		1.1	
76 Sands St Level 1	0.0		0.1		0.8		0.0		0.0		0.0		0.0		0.0		0.0		0.0		0.0		0.0	
76 Sands St Level 2	0.0		0.4		2.0		0.0		0.1		0.0		0.0		0.0		0.0		0.0		0.1		0.0	
76 Van Duzer St Level 1	2.1		2.6		0.0		0.1		0.1		0.0		0.0		2.4		0.3		0.3		0.1		0.1	
76 Van Duzer St Level 2	4.1	YES	5.0	YES	0.1		0.3		0.4		0.0		0.0		3.8	YES	0.7		0.7		0.1		0.3	
76 Van Duzer St Level 3	4.1	YES	5.0	YES	0.4		0.5		0.4		0.0		0.0		4.2	YES	1.0		1.1		0.2		0.3	
77 Margo Loop Level 1	1.8		3.1	YES	0.1		3.2	YES	0.1		0.0		0.0		0.1		0.1		0.1		0.0		0.1	
77 Margo Loop Level 2	3.6	YES	5.5	YES	0.1		5.6	YES	0.1		0.0		0.0		0.2		0.1		0.1		0.1		0.1	
77 Margo Loop Level 3	3.9	YES	5.9	YES	0.5		9.1	YES	0.4		0.0		0.0		0.2		0.1		0.1		0.1		0.2	
78 Brewster St Level 1	0.0		0.0		0.0		0.0		0.0		0.0		0.0		0.0		0.0		0.0		0.0		0.0	
78 Brewster St Level 2	0.0		0.0		0.0		0.0		0.0		0.0		0.0		0.0		0.0		0.0		0.0		0.0	
78 Broad St Level 1	1.8		4.0		1.4		1.9		5.2	YES	0.0		1.4		4.8		1.7		10.0	YES	0.0		0.4	
78 Broad St Level 2	4.0		7.5	YES	3.3		4.2		8.6	YES	0.0		1.5		7.1	YES	3.0		12.5	YES	0.1		1.0	
78 Margo Loop Level 1	0.3		0.5		0.8		6.1	YES	0.5		0.0		0.0		0.1		0.1		0.1		0.1		0.4	
78 Margo Loop Level 2	0.5		0.7		2.0		9.3	YES	1.4		0.0		0.0		0.1		0.1		0.1		0.4		1.1	
78 Margo Loop Level 3	0.6		1.0		2.4		9.3	YES	2.0		0.0		0.0		0.1		0.1		0.1		0.8		1.7	
78 Richmond Terrace Level 1	0.0		1.6		0.0		0.0		0.0		0.0		0.0		0.0		0.0		0.0		0.0		0.0	
78 Richmond Terrace Level 2	0.0		2.5		0.0		0.0		0.0		0.0		0.0		0.0		0.0		0.0		0.0		0.0	
78 Richmond Terrace Level 3	0.0		2.5		0.0		0.0		0.0		0.0		0.0		0.0		0.0		0.0		0.0		0.0	
78 Van Duzer St Level 1	2.4		3.0	YES	0.1		0.1		0.1		0.0		0.0		2.5		0.6		0.6		0.1		0.1	
78 Van Duzer St Level 2	4.6	YES	5.5	YES	0.1		0.3		0.4		0.0		0.0		3.8	YES	1.4		1.4		0.2		0.3	
79 Brook St Level 1	0.0		0.0		0.1		0.0		0.1		0.0		0.0		0.0		0.0		0.0		1.5		0.5	
79 Brook St Level 2	0.0		0.0		0.1		0.1		0.2		0.0		0.0		0.0		0.1		0.1		3.2	YES	1.1	
79 Margo Loop Level 1	2.8		4.4	YES	0.1		4.2	YES	0.1		0.0		0.0		0.1		0.1		0.1		0.0		0.1	
79 Margo Loop Level 2	5.1	YES	7.3	YES	0.2		6.9	YES	0.1		0.0		0.0		0.2		0.1		0.1		0.1		0.1	
79 Wave St Level 1	0.0		1.1		4.2	YES	0.0		0.0		0.0		0.0		0.0		0.0		0.0		0.1		0.0	
79 Wave St Level 2	0.0		2.9		7.5	YES	0.0		0.0		0.0		0.0		0.0		0.0		0.0		0.1		0.0	
8 Pike St Level 1	0.0		0.0		0.0		0.0		0.0		0.0		0.0		0.0		0.0		0.0		7.0	YES	2.3	
8 Pike St Level 2	0.0		0.0		0.0		0.0		0.0		0.0		0.0		0.0		0.0		0.0		9.6	YES	4.0	YES
8 Pike St Level 3	0.0		0.0		0.0		0.0		0.0		0.0		0.0		0.0		0.0		0.0		9.5	YES	4.0	YES
80 Belmont Pl Level 1	0.0		0.0		0.0		0.0		0.0		0.0		0.0		0.0		0.0		0.0		0.0		0.0	
80 Belmont Pl Level 2	0.0		0.0		0.0		0.0		0.0		0.0		0.0		0.0		0.0		0.0		0.0		0.0	
80 Belmont Pl Level 3	0.0		0.0		0.0		0.0		0.0		0.0		0.0		0.0		0.0		0.0		0.0		0.0	
80 Broad St Level 1	1.8		4.1		1.4		2.0		5.7	YES	0.0		1.5		5.2	YES	2.6		11.2	YES	0.0		0.4	
80 Broad St Level 2	4.1		7.6	YES	3.3		4.4		9.2	YES	0.0		1.6		7.5	YES	4.1		13.6	YES	0.0		1.0	
80 Brook St Level 1	0.0		0.0		0.1		0.0		0.0		0.0		0.0		0.0		0.0		0.0		2.5		0.7	
80 Brook St Level 2	0.0		0.0		0.1		0.0		0.1		0.0		0.0		0.0		0.0		0.0		4.3	YES	1.5	
80 Brook St Level 3	0.0		0.0		0.1		0.1		0.1		0.0		0.0		0.0		0.1		0.1		4.4	YES	1.6	
80 Margo Loop Level 1	0.8		1.3		0.8		6.8	YES	0.7		0.0		0.0		0.1		0.1		0.1		0.3		0.7	
80 Margo Loop Level 2	1.6		2.5		2.2		10.1	YES	1.9		0.0		0.0		0.1		0.1		0.1		0.8		1.7	
80 Margo Loop Level 3	1.8		2.9		2.7		10.1	YES	1.9		0.0		0.0		0.1		0.1		0.2		0.9		1.7	
80 Sands St Level 1	0.0		0.0		0.0		0.0		0.0		0.0		0.0		0.0		0.0		0.0		0.0		0.0	
80 Sands St Level 2	0.0		0.0		0.1		0.0		0.0		0.0		0.0		0.0		0.0		0.0		0.0		0.0	
80 Van Duzer St Level 1	2.8		3.4	YES	0.1		0.1		0.1		0.0		0.0		2.3		1.0		1.0		0.1		0.1	
80 Van Duzer St Level 1	5.1	YES	6.0	YES	0.1		0.4		0.4		0.0		0.0		3.8	YES	2.5		2.5		0.3		0.3	
81 Brook St Level 1	0.0		0.0		0.1		0.0		0.1		0.0		0.0		0.0		0.0		0.0		2.2		0.7	
81 Brook St Level 2	0.0		0.0		0.1		0.1		0.1		0.0		0.0		0.0		0.1		0.0		4.2	YES	1.5	
81 Brook St Level 3	0.0		0.0		0.1		0.1		0.2		0.0		0.0		0.0		0.1		0.1		4.4	YES	1.6	
81 Margo Loop Level 1	3.9	YES	5.1	YES	0.2		7.5	YES	0.1		0.0		0.0		0.2		0.1		0.1		0.1		0.1	
81 Margo Loop Level 2	6.7	YES	8.2	YES	0.5		10.6	YES	0.3		0.0		0.0		0.4		0.1		0.1		0.1		0.2	
82 Brook St Level 1	0.0		0.0		0.0		0.0		0.0		0.0		0.0		0.1		0.0		0.0		5.6	YES	1.6	
82 Brook St Level 2	0.0		0.0		0.0		0.0		0.0		0.0		0.0		0.3		0.0		0.0		8.2	YES	3.2	YES
82 Brook St Level 3	0.0		0.0		0.0		0.0		0.0		0.0		0.0		0.3		0.0		0.0		8.0	YES	3.1	YES
82 Sands St Level 1	0.0		0.0		0.0		0.0		0.0		0.0		0.0		0.0		0.0		0.0		0.0		0.0	

Bay Street Rezoning	Construction Noise Increment											
Receiver	2019 Q3	2020 Q1	2021 Q1	2022 Q1	2023 Q1	2024 Q1	2025 Q3	2026 Q1	2027 Q3	2028 Q1	2029 Q1	2030 Q1
82 Sands St Level 2	0.0	0.0	0.1	0.0	0.0	0.0	0.0	0.0	0.0	0.0	0.0	0.0
82 Van Duzer St Level 1	3.4 YES	4.1 YES	0.1	0.2	0.1	0.0	0.0	2.4	1.5	1.5	0.1	0.1
82 Van Duzer St Level 2	5.8 YES	6.8 YES	0.3	0.6	0.4	0.0	0.0	3.9 YES	3.5 YES	3.5 YES	0.4	0.3
83 Brook St Level 1	0.0	0.0	0.0	0.0	0.0	0.0	0.0	0.0	0.0	0.0	3.9 YES	1.1
83 Brook St Level 2	0.0	0.0	0.0	0.0	0.0	0.0	0.0	0.0	0.0	0.0	6.5 YES	2.5
83 Brook St Level 3	0.0	0.0	0.1	0.0	0.0	0.0	0.0	0.0	0.1	0.1	6.5 YES	2.5
83 Propsect St Level 1	0.1	0.2	0.1	0.0	0.1	0.0	0.0	0.0	0.1	0.1	0.0	0.0
83 Wave St Level 1	0.0	0.9	3.4 YES	0.0	0.0	0.0	0.0	0.0	0.0	0.0	0.0	0.0
83 Wave St Level 2	0.0	2.6	7.4 YES	0.0	0.0	0.0	0.0	0.0	0.0	0.0	0.1	0.0
84 Broad St Level 1	1.9	4.4	1.4	2.3	6.8 YES	0.0	1.4	5.0 YES	7.3 YES	13.3 YES	0.1	0.1
84 Broad St Level 2	4.2	8.0 YES	3.3	5.0 YES	10.2 YES	0.0	1.5	7.2 YES	10.3 YES	15.7 YES	0.1	0.1
84 Broad St Level 3	4.2	8.0 YES	3.4	5.0 YES	10.1 YES	0.0	1.5	7.1 YES	10.2 YES	15.6 YES	0.1	0.1
84 Brook St Level 1	0.0	0.0	0.0	0.0	0.0	0.0	0.0	0.0	0.0	0.0	7.1 YES	2.4
84 Brook St Level 2	0.0	0.0	0.0	0.0	0.0	0.0	0.0	0.0	0.0	0.0	9.7 YES	4.0 YES
84 Brook St Level 3	0.0	0.0	0.0	0.0	0.0	0.0	0.0	0.0	0.0	0.0	9.6 YES	3.9 YES
84 Sands St Level 1	0.0	0.0	0.0	0.0	0.0	0.0	0.0	0.0	0.0	0.0	0.0	0.0
84 Sands St Level 2	0.0	0.0	0.1	0.0	0.0	0.0	0.0	0.0	0.0	0.0	0.0	0.0
84 Van Duzer St Level 1	4.2 YES	5.0 YES	0.1	0.2	0.1	0.0	0.0	2.2	1.4	1.4	0.1	0.1
85 Boyd St Level 1	3.4 YES	6.4 YES	1.3	0.2	0.2	0.0	0.0	0.0	0.1	0.1	0.1	0.3
85 Boyd St Level 2	6.1 YES	9.7 YES	2.6	0.5	0.5	0.0	0.0	0.0	0.1	0.2	0.2	0.8
85 Boyd St Level 3	6.0 YES	9.7 YES	2.8	0.6	0.6	0.0	0.0	0.0	0.2	0.2	0.2	0.8
85 Montgomery Ave Level 1	0.1	0.1	0.2	0.1	0.1	0.0	0.0	0.2	0.2	0.2	0.0	0.0
85 Montgomery Ave Level 2	0.2	0.2	0.5	0.1	0.2	0.0	0.0	0.4	0.3	0.3	0.1	0.0
85 Montgomery Ave Level 3	0.2	0.3	0.6	0.2	0.2	0.0	0.0	0.7	1.0	1.0	0.2	0.1
85 Montgomery Ave Level 4	0.3	0.5	0.6	0.2	0.2	0.0	0.0	1.1	1.4	1.4	0.3	0.1
85 Propsect St Level 1	0.0	0.1	0.2	0.0	0.0	0.0	0.0	0.0	0.0	0.0	0.0	0.0
85 Propsect St Level 2	0.1	0.3	0.4	0.0	0.1	0.0	0.0	0.0	0.1	0.1	0.0	0.0
85 Stuyvesant Pl Level 1	0.0	0.0	0.0	0.0	0.0	0.0	0.0	0.0	0.0	0.0	0.0	0.0
86 Belmont Pl Level 1	0.0	0.0	0.0	0.0	0.0	0.0	0.0	0.0	0.0	0.0	0.0	0.0
86 Belmont Pl Level 2	0.0	0.0	0.0	0.0	0.0	0.0	0.0	0.0	0.0	0.0	0.0	0.0
86 Belmont Pl Level 3	0.0	0.0	0.0	0.0	0.0	0.0	0.0	0.0	0.0	0.0	0.0	0.0
86 Hamilton Ave Level 1	0.0	0.0	0.0	0.0	0.0	0.0	0.0	0.0	0.0	0.0	0.0	0.0
86 Hamilton Ave Level 2	0.0	0.0	0.0	0.0	0.0	0.0	0.0	0.0	0.0	0.0	0.0	0.0
86 Van Duzer St Level 1	5.5 YES	6.5 YES	0.1	0.3	0.1	0.0	0.0	2.4	1.3	1.3	0.1	0.1
87 Brook St Level 1	0.0	0.0	0.0	0.0	0.0	0.0	0.0	0.0	0.0	0.0	4.6 YES	1.4
87 Brook St Level 2	0.0	0.0	0.0	0.0	0.0	0.0	0.0	0.0	0.0	0.0	7.3 YES	2.9
87 Brook St Level 3	0.0	0.0	0.0	0.0	0.0	0.0	0.0	0.0	0.0	0.1	7.2 YES	2.9
87 Montgomery Ave Level 1	0.0	0.1	0.2	0.0	0.1	0.0	0.0	0.3	0.2	0.2	0.0	0.0
87 Montgomery Ave Level 2	0.2	0.2	0.5	0.1	0.2	0.0	0.0	0.4	0.3	0.3	0.1	0.0
87 Montgomery Ave Level 3	0.2	0.3	0.6	0.1	0.2	0.0	0.0	0.7	0.8	0.8	0.1	0.1
87 Wave St Level 1	0.0	0.8	3.9 YES	0.0	0.0	0.0	0.0	0.0	0.0	0.0	0.0	0.0
87 Wave St Level 2	0.0	2.2	7.0 YES	0.0	0.0	0.0	0.0	0.0	0.0	0.0	0.0	0.0
87-133 Central Ave Level 1	0.2	0.3	0.3	0.3	0.1	0.0	1.2	10.6 YES	1.8	1.8	0.2	0.0
87-133 Central Ave Level 2	0.6	0.9	0.9	0.7	0.3	0.0	1.4	13.5 YES	4.2 YES	4.2 YES	0.5	0.1
88 Brewster St Level 1	0.0	0.0	0.0	0.0	0.0	0.0	0.0	0.0	0.0	0.0	0.0	0.0
88 Brewster St Level 2	0.0	0.0	0.0	0.0	0.0	0.0	0.0	0.0	0.0	0.0	0.0	0.0
88 Broad St Level 1	1.9	4.4	1.4	2.4	7.3 YES	0.0	1.2	4.4	7.3 YES	12.9 YES	0.1	0.0
88 Broad St Level 2	4.2	8.0 YES	3.3	5.1 YES	10.7 YES	0.0	1.3	6.6 YES	10.3 YES	15.4 YES	0.1	0.1
89 Brook St Level 1	0.0	0.0	0.0	0.0	0.0	0.0	0.0	0.0	0.0	0.0	5.2 YES	1.7
89 Brook St Level 2	0.0	0.0	0.0	0.0	0.0	0.0	0.0	0.0	0.0	0.0	7.9 YES	3.2 YES
89 Montgomery Ave Level 1	0.0	0.1	0.1	0.0	0.0	0.0	0.0	0.4	0.1	0.1	0.0	0.0
89 Montgomery Ave Level 2	0.1	0.2	0.5	0.1	0.2	0.0	0.0	0.7	0.3	0.3	0.1	0.0
90 Brewster St Level 1	0.0	0.0	0.0	0.0	0.0	0.0	0.0	0.0	0.0	0.0	0.0	0.0
90 Brewster St Level 2	0.0	0.0	0.0	0.0	0.0	0.0	0.0	0.0	0.0	0.0	0.0	0.0
90 Broad St Level 1	1.8	4.5	1.4	2.5	7.6 YES	0.0	1.0	3.6	7.0 YES	11.9 YES	0.0	0.0
90 Broad St Level 2	4.1	8.1 YES	3.3	5.2 YES	11.0 YES	0.0	1.1	5.8 YES	10.1 YES	14.6 YES	0.1	0.1
91 Brook St Level 1	0.0	0.0	0.0	0.0	0.0	0.0	0.0	0.0	0.0	0.0	5.7 YES	1.9
91 Brook St Level 2	0.0	0.0	0.0	0.0	0.0	0.0	0.0	0.0	0.0	0.0	8.4 YES	3.5 YES
91 Sands St Level 1	0.0	0.1	0.3	0.0	0.0	0.0	0.0	0.0	0.0	0.0	0.0	0.0
91 Sands St Level 2	0.0	0.1	0.8	0.0	0.0	0.0	0.0	0.0	0.0	0.0	0.0	0.0
92 Brewster St Level 1	0.0	0.0	0.0	0.0	0.0	0.0	0.0	0.0	0.0	0.0	0.0	0.0
92 Brewster St Level 2	0.0	0.0	0.1	0.0	0.0	0.0	0.0	0.0	0.0	0.0	0.0	0.0
93 Boyd St Level 1	6.3 YES	10.8 YES	1.8	0.5	0.1	0.0	0.0	0.0	0.1	0.1	0.0	0.0
93 Boyd St Level 2	9.2 YES	13.6 YES	3.4 YES	1.3	0.1	0.0	0.0	0.0	0.1	0.1	0.1	0.1
94 Brewster St Level 1	0.0	0.0	0.1	0.0	0.0	0.0	0.0	0.0	0.0	0.0	0.0	0.0
94 Brewster St Level 2	0.0	0.0	0.1	0.0	0.0	0.0	0.0	0.0	0.0	0.0	0.0	0.0
95 Boyd St Level 1	7.1 YES	11.2 YES	2.0	0.1	0.1	0.0	0.0	0.0	0.1	0.1	0.0	0.0
95 Boyd St Level 2	10.0 YES	13.9 YES	3.7 YES	0.3	0.1	0.0	0.0	0.0	0.1	0.1	0.0	0.0
95 Montgomery Ave Level 1	0.0	0.1	0.1	0.0	0.0	0.0	0.0	0.8	0.2	0.2	0.0	0.0
95 Wave St Level 1	0.0	1.0	4.0 YES	0.0	0.0	0.0	0.0	0.0	0.0	0.0	0.0	0.0
95 Wave St Level 2	0.0	2.2	6.7 YES	0.0	0.0	0.0	0.0	0.0	0.0	0.0	0.0	0.0
97 Boyd St Level 1	8.7 YES	12.5 YES	2.7	0.2	0.1	0.0	0.0	0.0	0.1	0.1	0.0	0.0
97 Boyd St Level 2	11.5 YES	15.0 YES	4.6 YES	0.5	0.1	0.0	0.0	0.0	0.1	0.1	0.0	0.0
97 Boyd St Level 3	11.4 YES	14.9 YES	4.5 YES	0.6	0.2	0.0	0.0	0.0	0.3	0.3	0.0	0.0
Mt Sinai Church Level 1	0.0	0.0	0.0	0.0	0.0	0.0	0.0	0.0	0.0	0.0	0.5	0.1
Mt Sinai Church Level 1	0.0	0.0	0.0	0.0	0.0	0.0	0.0	0.0	0.0	0.0	0.5	0.1
Mt Sinai Church Level 1	0.0	0.0	0.0	0.0	0.0	0.0	0.0	0.0	0.0	0.0	2.4	0.7
Mt Sinai Church Level 2	0.0	0.0	0.0	0.0	0.0	0.0	0.0	0.0	0.0	0.0	3.8 YES	1.3

Bay Street Rezoning	Construction Noise Increment											
Receiver	2019 Q3	2020 Q1	2021 Q1	2022 Q1	2023 Q1	2024 Q1	2025 Q3	2026 Q1	2027 Q3	2028 Q1	2029 Q1	2030 Q1
Staten Island Church Level 1	0.0	0.0	0.0	0.0	0.0	0.0	0.0	0.0	0.2	0.0	0.2	0.1
Staten Island Church Level 2	0.0	0.0	0.0	0.0	0.0	0.0	0.0	0.0	0.6	0.0	0.6	0.1
Staten Island Church Level 3	0.0	0.0	0.0	0.0	0.0	0.0	0.0	0.0	0.6	0.0	0.7	0.2
Staten Island Family Court Level 1	0.0	5.2 YES	0.0	0.0	0.0	0.0	0.0	0.0	0.6	0.0	0.0	0.0
Staten Island Family Court Level 2	0.0	6.1 YES	0.0	0.0	0.0	0.0	0.0	0.0	0.6	0.0	0.0	0.0
Staten Island Family Court Level 3	0.0	5.9 YES	0.0	0.0	0.0	0.0	0.0	0.0	0.6	0.0	0.0	0.0
Staten Island Yankee Stadium Level 1	0.0	0.1	0.0	0.0	0.0	0.0	0.0	0.0	0.6	0.0	0.0	0.0