

APPENDIX A

LAND USE

- *WRP Consistency Assessment Form*

NEW YORK CITY WATERFRONT REVITALIZATION PROGRAM Consistency Assessment Form

Proposed actions that are subject to CEQR, ULURP or other local, state or federal discretionary review procedures, and that are within New York City's Coastal Zone, must be reviewed and assessed for their consistency with the [New York City Waterfront Revitalization Program](#) (WRP) which has been approved as part of the State's Coastal Management Program.

This form is intended to assist an applicant in certifying that the proposed activity is consistent with the WRP. It should be completed when the local, state, or federal application is prepared. The completed form and accompanying information will be used by the New York State Department of State, the New York City Department of City Planning, or other city or state agencies in their review of the applicant's certification of consistency.

A. APPLICANT INFORMATION

Name of Applicant: _____

Name of Applicant Representative: _____

Address: _____

Telephone: _____ Email: _____

Project site owner (if different than above): _____

B. PROPOSED ACTIVITY

If more space is needed, include as an attachment.

1. Brief description of activity

2. Purpose of activity

C. PROJECT LOCATION

Borough: Brooklyn Tax Block/Lot(s): Block 2615, Lots 1, 6, 19, 21, 25, 50, and 125

Street Address: _____

Name of water body (if located on the waterfront): _____

D. REQUIRED ACTIONS OR APPROVALS

Check all that apply.

City Actions/Approvals/Funding

City Planning Commission

Yes No

- | | | |
|---|--|--|
| <input type="checkbox"/> City Map Amendment | <input type="checkbox"/> Zoning Certification | <input type="checkbox"/> Concession |
| <input checked="" type="checkbox"/> Zoning Map Amendment | <input type="checkbox"/> Zoning Authorizations | <input type="checkbox"/> UDAAP |
| <input checked="" type="checkbox"/> Zoning Text Amendment | <input type="checkbox"/> Acquisition – Real Property | <input type="checkbox"/> Revocable Consent |
| <input type="checkbox"/> Site Selection – Public Facility | <input type="checkbox"/> Disposition – Real Property | <input type="checkbox"/> Franchise |
| <input type="checkbox"/> Housing Plan & Project | <input type="checkbox"/> Other, explain: _____ | |
| <input checked="" type="checkbox"/> Special Permit | | |
- (if appropriate, specify type: Modification Renewal other) Expiration Date: _____

Board of Standards and Appeals

Yes No

- Variance (use)
- Variance (bulk)
- Special Permit
- (if appropriate, specify type: Modification Renewal other) Expiration Date: _____

Other City Approvals

- | | |
|--|---|
| <input type="checkbox"/> Legislation | <input type="checkbox"/> Funding for Construction, specify: _____ |
| <input type="checkbox"/> Rulemaking | <input type="checkbox"/> Policy or Plan, specify: _____ |
| <input type="checkbox"/> Construction of Public Facilities | <input type="checkbox"/> Funding of Program, specify: _____ |
| <input type="checkbox"/> 384 (b) (4) Approval | <input type="checkbox"/> Permits, specify: _____ |
| <input type="checkbox"/> Other, explain: _____ | |

State Actions/Approvals/Funding

- State permit or license, specify Agency: _____ Permit type and number: _____
- Funding for Construction, specify: _____
- Funding of a Program, specify: _____
- Other, explain: _____

Federal Actions/Approvals/Funding

- Federal permit or license, specify Agency: _____ Permit type and number: _____
- Funding for Construction, specify: _____
- Funding of a Program, specify: _____
- Other, explain: _____

Is this being reviewed in conjunction with a [Joint Application for Permits?](#) Yes No

E. LOCATION QUESTIONS

1. Does the project require a waterfront site? Yes No
2. Would the action result in a physical alteration to a waterfront site, including land along the shoreline, land under water or coastal waters? Yes No
3. Is the project located on publicly owned land or receiving public assistance? Yes No
4. Is the project located within a FEMA 1% annual chance floodplain? (6.2) Yes No
5. Is the project located within a FEMA 0.2% annual chance floodplain? (6.2) Yes No
6. Is the project located adjacent to or within a special area designation? See [Maps – Part III](#) of the NYC WRP. If so, check appropriate boxes below and evaluate policies noted in parentheses as part of WRP Policy Assessment (Section F).
 - Significant Maritime and Industrial Area (SMIA) (2.1)
 - Special Natural Waterfront Area (SNWA) (4.1)
 - Priority Martine Activity Zone (PMAZ) (3.5)
 - Recognized Ecological Complex (REC) (4.4)
 - West Shore Ecologically Sensitive Maritime and Industrial Area (ESMIA) (2.2, 4.2)

F. WRP POLICY ASSESSMENT

Review the project or action for consistency with the WRP policies. For each policy, check Promote, Hinder or Not Applicable (N/A). For more information about consistency review process and determination, see **Part I** of the [NYC Waterfront Revitalization Program](#). When assessing each policy, review the full policy language, including all sub-policies, contained within **Part II** of the WRP. The relevance of each applicable policy may vary depending upon the project type and where it is located (i.e. if it is located within one of the special area designations).

For those policies checked Promote or Hinder, provide a written statement on a separate page that assesses the effects of the proposed activity on the relevant policies or standards. If the project or action promotes a policy, explain how the action would be consistent with the goals of the policy. If it hinders a policy, consideration should be given toward any practical means of altering or modifying the project to eliminate the hindrance. Policies that would be advanced by the project should be balanced against those that would be hindered by the project. If reasonable modifications to eliminate the hindrance are not possible, consideration should be given as to whether the hindrance is of such a degree as to be substantial, and if so, those adverse effects should be mitigated to the extent practicable.

		Promote	Hinder	N/A
I	Support and facilitate commercial and residential redevelopment in areas well-suited to such development.	<input checked="" type="checkbox"/>	<input type="checkbox"/>	<input type="checkbox"/>
1.1	Encourage commercial and residential redevelopment in appropriate Coastal Zone areas.	<input checked="" type="checkbox"/>	<input type="checkbox"/>	<input type="checkbox"/>
1.2	Encourage non-industrial development with uses and design features that enliven the waterfront and attract the public.	<input type="checkbox"/>	<input type="checkbox"/>	<input checked="" type="checkbox"/>
1.3	Encourage redevelopment in the Coastal Zone where public facilities and infrastructure are adequate or will be developed.	<input checked="" type="checkbox"/>	<input type="checkbox"/>	<input type="checkbox"/>
1.4	In areas adjacent to SMIA's, ensure new residential development maximizes compatibility with existing adjacent maritime and industrial uses.	<input type="checkbox"/>	<input type="checkbox"/>	<input checked="" type="checkbox"/>
1.5	Integrate consideration of climate change and sea level rise into the planning and design of waterfront residential and commercial development, pursuant to WRP Policy 6.2.	<input checked="" type="checkbox"/>	<input type="checkbox"/>	<input type="checkbox"/>

		Promote	Hinder	N/A
2	Support water-dependent and industrial uses in New York City coastal areas that are well-suited to their continued operation.	<input type="checkbox"/>	<input type="checkbox"/>	<input checked="" type="checkbox"/>
2.1	Promote water-dependent and industrial uses in Significant Maritime and Industrial Areas.	<input type="checkbox"/>	<input type="checkbox"/>	<input checked="" type="checkbox"/>
2.2	Encourage a compatible relationship between working waterfront uses, upland development and natural resources within the Ecologically Sensitive Maritime and Industrial Area.	<input type="checkbox"/>	<input type="checkbox"/>	<input checked="" type="checkbox"/>
2.3	Encourage working waterfront uses at appropriate sites outside the Significant Maritime and Industrial Areas or Ecologically Sensitive Maritime Industrial Area.	<input type="checkbox"/>	<input type="checkbox"/>	<input checked="" type="checkbox"/>
2.4	Provide infrastructure improvements necessary to support working waterfront uses.	<input type="checkbox"/>	<input type="checkbox"/>	<input checked="" type="checkbox"/>
2.5	Incorporate consideration of climate change and sea level rise into the planning and design of waterfront industrial development and infrastructure, pursuant to WRP Policy 6.2.	<input type="checkbox"/>	<input type="checkbox"/>	<input checked="" type="checkbox"/>
3	Promote use of New York City's waterways for commercial and recreational boating and water-dependent transportation.	<input type="checkbox"/>	<input type="checkbox"/>	<input checked="" type="checkbox"/>
3.1.	Support and encourage in-water recreational activities in suitable locations.	<input type="checkbox"/>	<input type="checkbox"/>	<input checked="" type="checkbox"/>
3.2	Support and encourage recreational, educational and commercial boating in New York City's maritime centers.	<input type="checkbox"/>	<input type="checkbox"/>	<input checked="" type="checkbox"/>
3.3	Minimize conflicts between recreational boating and commercial ship operations.	<input type="checkbox"/>	<input type="checkbox"/>	<input checked="" type="checkbox"/>
3.4	Minimize impact of commercial and recreational boating activities on the aquatic environment and surrounding land and water uses.	<input type="checkbox"/>	<input type="checkbox"/>	<input checked="" type="checkbox"/>
3.5	In Priority Marine Activity Zones, support the ongoing maintenance of maritime infrastructure for water-dependent uses.	<input type="checkbox"/>	<input type="checkbox"/>	<input checked="" type="checkbox"/>
4	Protect and restore the quality and function of ecological systems within the New York City coastal area.	<input type="checkbox"/>	<input type="checkbox"/>	<input checked="" type="checkbox"/>
4.1	Protect and restore the ecological quality and component habitats and resources within the Special Natural Waterfront Areas.	<input type="checkbox"/>	<input type="checkbox"/>	<input checked="" type="checkbox"/>
4.2	Protect and restore the ecological quality and component habitats and resources within the Ecologically Sensitive Maritime and Industrial Area.	<input type="checkbox"/>	<input type="checkbox"/>	<input checked="" type="checkbox"/>
4.3	Protect designated Significant Coastal Fish and Wildlife Habitats.	<input type="checkbox"/>	<input type="checkbox"/>	<input checked="" type="checkbox"/>
4.4	Identify, remediate and restore ecological functions within Recognized Ecological Complexes.	<input type="checkbox"/>	<input type="checkbox"/>	<input checked="" type="checkbox"/>
4.5	Protect and restore tidal and freshwater wetlands.	<input type="checkbox"/>	<input type="checkbox"/>	<input checked="" type="checkbox"/>
4.6	In addition to wetlands, seek opportunities to create a mosaic of habitats with high ecological value and function that provide environmental and societal benefits. Restoration should strive to incorporate multiple habitat characteristics to achieve the greatest ecological benefit at a single location.	<input type="checkbox"/>	<input type="checkbox"/>	<input checked="" type="checkbox"/>
4.7	Protect vulnerable plant, fish and wildlife species, and rare ecological communities. Design and develop land and water uses to maximize their integration or compatibility with the identified ecological community.	<input type="checkbox"/>	<input type="checkbox"/>	<input checked="" type="checkbox"/>
4.8	Maintain and protect living aquatic resources.	<input type="checkbox"/>	<input type="checkbox"/>	<input checked="" type="checkbox"/>

		Promote	Hinder	N/A
5	Protect and improve water quality in the New York City coastal area.	<input type="checkbox"/>	<input type="checkbox"/>	<input checked="" type="checkbox"/>
5.1	Manage direct or indirect discharges to waterbodies.	<input checked="" type="checkbox"/>	<input type="checkbox"/>	<input type="checkbox"/>
5.2	Protect the quality of New York City's waters by managing activities that generate nonpoint source pollution.	<input type="checkbox"/>	<input type="checkbox"/>	<input checked="" type="checkbox"/>
5.3	Protect water quality when excavating or placing fill in navigable waters and in or near marshes, estuaries, tidal marshes, and wetlands.	<input type="checkbox"/>	<input type="checkbox"/>	<input checked="" type="checkbox"/>
5.4	Protect the quality and quantity of groundwater, streams, and the sources of water for wetlands.	<input type="checkbox"/>	<input type="checkbox"/>	<input checked="" type="checkbox"/>
5.5	Protect and improve water quality through cost-effective grey-infrastructure and in-water ecological strategies.	<input checked="" type="checkbox"/>	<input type="checkbox"/>	<input type="checkbox"/>
6	Minimize loss of life, structures, infrastructure, and natural resources caused by flooding and erosion, and increase resilience to future conditions created by climate change.	<input checked="" type="checkbox"/>	<input type="checkbox"/>	<input type="checkbox"/>
6.1	Minimize losses from flooding and erosion by employing non-structural and structural management measures appropriate to the site, the use of the property to be protected, and the surrounding area.	<input checked="" type="checkbox"/>	<input type="checkbox"/>	<input type="checkbox"/>
6.2	Integrate consideration of the latest New York City projections of climate change and sea level rise (as published in <i>New York City Panel on Climate Change 2015 Report, Chapter 2: Sea Level Rise and Coastal Storms</i>) into the planning and design of projects in the city's Coastal Zone.	<input checked="" type="checkbox"/>	<input type="checkbox"/>	<input type="checkbox"/>
6.3	Direct public funding for flood prevention or erosion control measures to those locations where the investment will yield significant public benefit.	<input type="checkbox"/>	<input type="checkbox"/>	<input checked="" type="checkbox"/>
6.4	Protect and preserve non-renewable sources of sand for beach nourishment.	<input type="checkbox"/>	<input type="checkbox"/>	<input checked="" type="checkbox"/>
7	Minimize environmental degradation and negative impacts on public health from solid waste, toxic pollutants, hazardous materials, and industrial materials that may pose risks to the environment and public health and safety.	<input type="checkbox"/>	<input type="checkbox"/>	<input checked="" type="checkbox"/>
7.1	Manage solid waste material, hazardous wastes, toxic pollutants, substances hazardous to the environment, and the unenclosed storage of industrial materials to protect public health, control pollution and prevent degradation of coastal ecosystems.	<input type="checkbox"/>	<input type="checkbox"/>	<input checked="" type="checkbox"/>
7.2	Prevent and remediate discharge of petroleum products.	<input type="checkbox"/>	<input type="checkbox"/>	<input checked="" type="checkbox"/>
7.3	Transport solid waste and hazardous materials and site solid and hazardous waste facilities in a manner that minimizes potential degradation of coastal resources.	<input type="checkbox"/>	<input type="checkbox"/>	<input checked="" type="checkbox"/>
8	Provide public access to, from, and along New York City's coastal waters.	<input type="checkbox"/>	<input type="checkbox"/>	<input checked="" type="checkbox"/>
8.1	Preserve, protect, maintain, and enhance physical, visual and recreational access to the waterfront.	<input type="checkbox"/>	<input type="checkbox"/>	<input checked="" type="checkbox"/>
8.2	Incorporate public access into new public and private development where compatible with proposed land use and coastal location.	<input type="checkbox"/>	<input type="checkbox"/>	<input checked="" type="checkbox"/>
8.3	Provide visual access to the waterfront where physically practical.	<input type="checkbox"/>	<input type="checkbox"/>	<input checked="" type="checkbox"/>
8.4	Preserve and develop waterfront open space and recreation on publicly owned land at suitable locations.	<input type="checkbox"/>	<input type="checkbox"/>	<input checked="" type="checkbox"/>

		Promote	Hinder	N/A
8.5	Preserve the public interest in and use of lands and waters held in public trust by the State and City.	<input type="checkbox"/>	<input type="checkbox"/>	<input checked="" type="checkbox"/>
8.6	Design waterfront public spaces to encourage the waterfront's identity and encourage stewardship.	<input type="checkbox"/>	<input type="checkbox"/>	<input checked="" type="checkbox"/>
9	Protect scenic resources that contribute to the visual quality of the New York City coastal area.	<input type="checkbox"/>	<input type="checkbox"/>	<input checked="" type="checkbox"/>
9.1	Protect and improve visual quality associated with New York City's urban context and the historic and working waterfront.	<input type="checkbox"/>	<input type="checkbox"/>	<input checked="" type="checkbox"/>
9.2	Protect and enhance scenic values associated with natural resources.	<input type="checkbox"/>	<input type="checkbox"/>	<input checked="" type="checkbox"/>
10	Protect, preserve, and enhance resources significant to the historical, archaeological, architectural, and cultural legacy of the New York City coastal area.	<input type="checkbox"/>	<input type="checkbox"/>	<input checked="" type="checkbox"/>
10.1	Retain and preserve historic resources, and enhance resources significant to the coastal culture of New York City.	<input type="checkbox"/>	<input type="checkbox"/>	<input checked="" type="checkbox"/>
10.2	Protect and preserve archaeological resources and artifacts.	<input type="checkbox"/>	<input type="checkbox"/>	<input checked="" type="checkbox"/>

G. CERTIFICATION

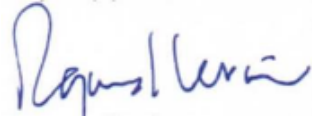
The applicant or agent must certify that the proposed activity is consistent with New York City's approved Local Waterfront Revitalization Program, pursuant to New York State's Coastal Management Program. If this certification cannot be made, the proposed activity shall not be undertaken. If this certification can be made, complete this Section.

"The proposed activity complies with New York State's approved Coastal Management Program as expressed in New York City's approved Local Waterfront Revitalization Program, pursuant to New York State's Coastal Management Program, and will be conducted in a manner consistent with such program."

Applicant/Agent's Name: RP Inlet Prop, LLC/Raymond Levin, Esq., Herrick, Feinstein, LLP

Address: Two Park Avenue, New York, NY, 10016

Telephone: 212.592.1450 Email: rlevin@herrick.com

Applicant/Agent's Signature: 

Date: 12/21/2020

Submission Requirements

For all actions requiring City Planning Commission approval, materials should be submitted to the Department of City Planning.

For local actions not requiring City Planning Commission review, the applicant or agent shall submit materials to the Lead Agency responsible for environmental review. A copy should also be sent to the Department of City Planning.

For State actions or funding, the Lead Agency responsible for environmental review should transmit its WRP consistency assessment to the Department of City Planning.

For Federal direct actions, funding, or permits applications, including Joint Applicants for Permits, the applicant or agent shall also submit a copy of this completed form along with his/her application to the [NYS Department of State Office of Planning and Development](#) and other relevant state and federal agencies. A copy of the application should be provided to the NYC Department of City Planning.

The Department of City Planning is also available for consultation and advisement regarding WRP consistency procedural matters.

New York City Department of City Planning

Waterfront and Open Space Division
120 Broadway, 31st Floor
New York, New York 10271
212-720-3525
wrp@planning.nyc.gov
www.nyc.gov/wrp

New York State Department of State

Office of Planning and Development
Suite 1010
One Commerce Place, 99 Washington Avenue
Albany, New York 12231-0001
(518) 474-6000
www.dos.ny.gov/opd/programs/consistency

Applicant Checklist

- Copy of original signed NYC Consistency Assessment Form
- Attachment with consistency assessment statements for all relevant policies
- For Joint Applications for Permits, one (1) copy of the complete application package
- Environmental Review documents
- Drawings (plans, sections, elevations), surveys, photographs, maps, or other information or materials which would support the certification of consistency and are not included in other documents submitted. All drawings should be clearly labeled and at a scale that is legible.

NYC Waterfront Revitalization Program - Policy 6.2 Flood Elevation Worksheet

COMPLETE INSTRUCTIONS ON HOW TO USE THIS WORKSHEET ARE PROVIDED IN THE "CLIMATE CHANGE ADAPTATION GUIDANCE" DOCUMENT AVAILABLE AT www.nyc.gov/wrp

Enter information about the project and site in highlighted cells in Tabs 1-3. HighTab 4 contains primary results. Tab 5, "Future Flood Level Projections" contains background computations. The remaining tabs contain additional results, to be used as relevant. Non-highlighted cells have been locked.

Background Information	
Project Name	The Acme Fish Expansion
Location	Greenpoint, Brooklyn (Block 2615, Lots 1, 6, 19, 21, 25, 50, and 125)
Type(s)	<input checked="" type="checkbox"/> Residential, Commercial, Community Facility <input type="checkbox"/> Parkland, Open Space, and Natural Areas <input type="checkbox"/> Tidal Wetland Restoration <input type="checkbox"/> Critical Infrastructure or Facility <input checked="" type="checkbox"/> Industrial Uses <input type="checkbox"/> Over-water Structures <input type="checkbox"/> Shoreline Structures <input type="checkbox"/> Transportation <input type="checkbox"/> Wastewater Treatment/Drainage <input type="checkbox"/> Coastal Protection
Description	The Applicant is proposing the development of a two-building commercial office and light industrial building comprising approximately 654,300 gross square feet (gsf) on the block bounded by Banker Street, Wythe Avenue, Gem and North 15th Streets, and Meserole Avenue in the Greenpoint neighborhood of Brooklyn CD 1. The Proposed Actions include zoning map and text amendments affecting Block 2615 in its entirety, as well as two LSGD special permits for a development to be built on the entire block (the "Development Site").
Planned Completion date	2024

The New York City Waterfront Revitalization Program Climate Change Adaptation Guidance document was developed by the NYC Department of City Planning. It is a guidance document only and is not intended to serve as a substitute for actual regulations. The City disclaims any liability for errors that may be contained herein and shall not be responsible for any damages, consequential or actual, arising out of or in connection with the use of this information. The City reserves the right to update or correct information in this guidance document at any time and without notice.

For technical assistance on using this worksheet, email wrp@planning.nyc.gov, using the message subject "Policy 6.2 Worksheet Error."

Last update: June 7, 2017

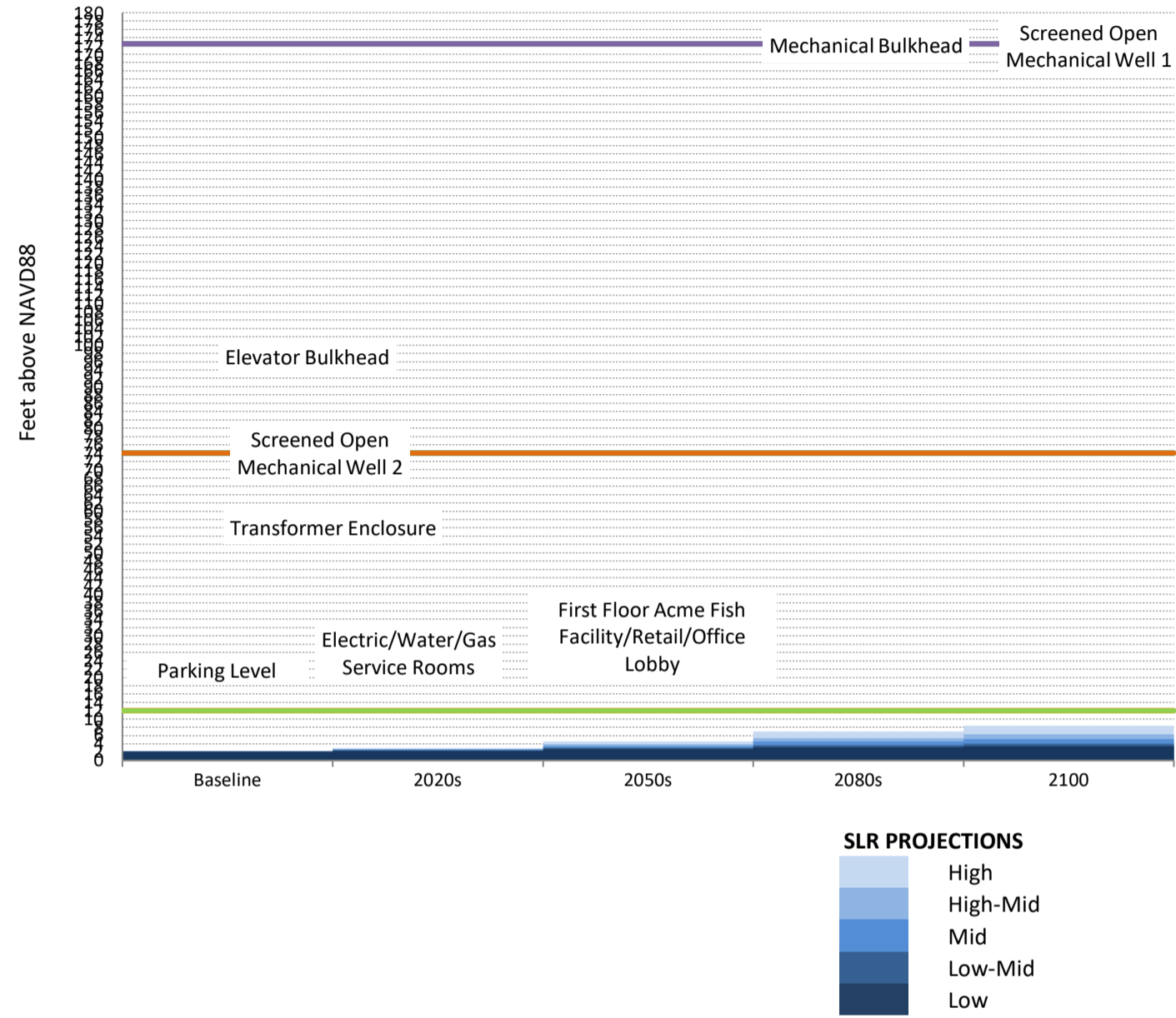
Establish current tidal and flood heights.

	FT (NAVD88)	Feet	Datum	Source
MHHW	2.14	2.14	NAVD88	NOAA, Williamsburg Bridge, NY
1% flood height	11.00	11.00	NAVD88	2015 FEMA pFIRMS for nearest 1% flood zone
<i>As relevant:</i>				
0.2% flood height	14.00	14.00	NAVD88	Estimate based on 1% flood elevation
MHW	1.81	1.81	NAVD88	NOAA, Williamsburg Bridge, NY
MSL	-0.22	-0.22	NAVD88	NOAA, Williamsburg Bridge, NY
MLLW	-2.61	-2.61	NAVD88	NOAA, Williamsburg Bridge, NY

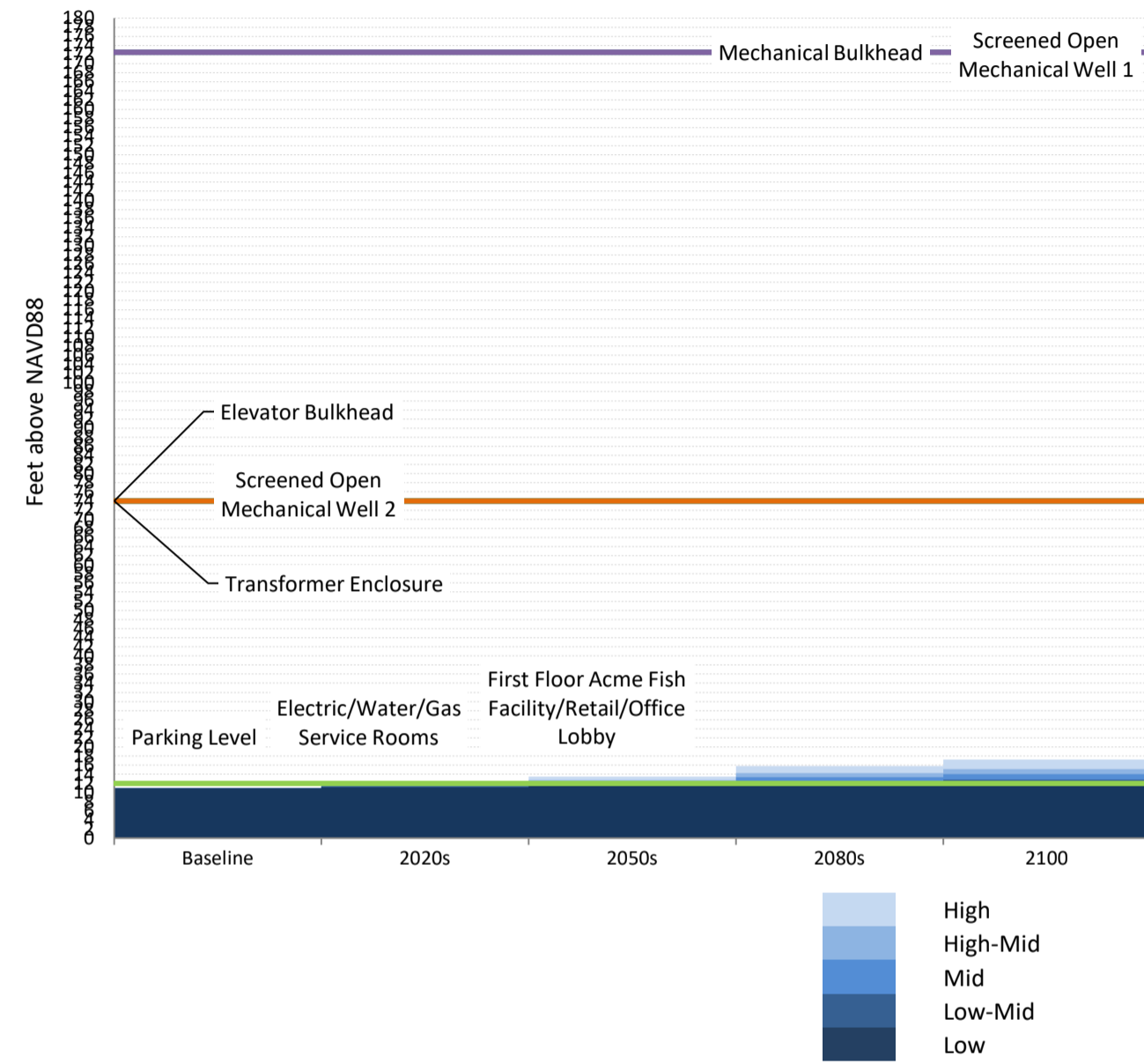
Data will be converted based on the following datums:

Datum	FT (NAVD88)
NAVD88	0.00
NGVD29	-1.10
Manhattan Datum	1.65
Bronx Datum	1.51
Brooklyn Datum (Sewer)	0.61
Brooklyn Datum (Highway)	1.45
Queens Datum	1.63
Richmond Datum	2.09
Station	0.00
MLLW	-2.61

Mean Higher High Water + Sea Level Rise



1% Flood Elevation + Sea Level Rise



	SLR (ft)					
	Low	Low-Mid	Mid	High-Mid	High	
Baseline	0.00	0.00	0.00	0.00	0.00	2014
2020s	0.17	0.33	0.50	0.67	0.83	2020s
2050s	0.67	0.92	1.33	1.75	2.50	2050s
2080s	1.08	1.50	2.42	3.25	4.83	2080s
2100	1.25	1.83	3.00	4.17	6.25	2100

MHHW+SLR (ft above NAVD88)

	Low	Low-Mid	Mid	High-Mid	High	
Baseline	2.14	2.14	2.14	2.14	2.14	Baseline
2020s	2.31	2.47	2.64	2.81	2.97	2020s
2050s	2.81	3.06	3.47	3.89	4.64	2050s
2080s	3.22	3.64	4.56	5.39	6.97	2080s
2100	3.39	3.97	5.14	6.31	8.39	2100

1%+SLR (ft above NAVD88)

	Low	Low-Mid	Mid	High-Mid	High	
Baseline	11.00	11.00	11.00	11.00	11.00	Baseline
2020s	11.17	11.33	11.50	11.67	11.83	2020s
2050s	11.67	11.92	12.33	12.75	13.50	2050s
2080s	12.08	12.50	13.42	14.25	15.83	2080s
2100	12.25	12.83	14.00	15.17	17.25	2100

0.2%+SLR (ft above NAVD88)

	Low	Low-Mid	Mid	High-Mid	High
Baseline	14.00	14.00	14.00	14.00	14.00
2020s	14.17	14.33	14.50	14.67	14.83
2050s	14.67	14.92	15.33	15.75	16.50
2080s	15.08	15.50	16.42	17.25	18.83
2100	15.25	15.83	17.00	18.17	20.25

	0	1
Parking Level	12	12
First Floor Acme Fish Facility/f	12	12
Electric/Water/Gas Service Rc	12	12
Mechanical Bulkhead	172.5	172.5
Screened Open Mechanical W	172.5	172.5
Screened Open Mechanical W	74	74
Transformer Enclosure	74	74
Elevator Bulkhead	74	74

SLR (in)

Low	Low-Mid	Mid	High-Mid	High
0	0	0	0	0
2	4	6	8	10
8	11	16	21	30
13	18	29	39	58
15	22	36	50	75

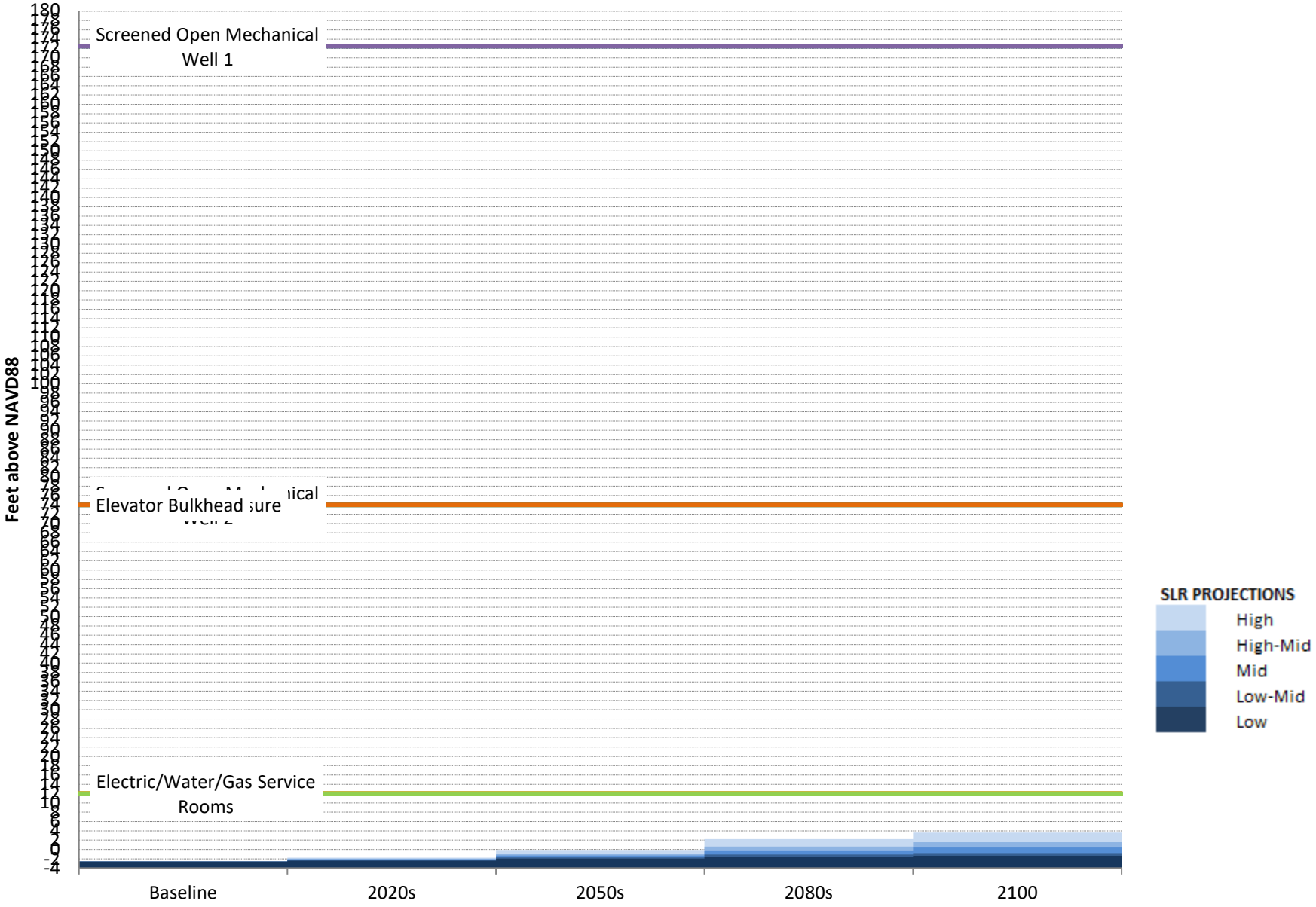
MLLW+SLR (ft above NAVD88)

Low	Low-Mid	Mid	High-Mid	High
-2.61	-2.61	-2.61	-2.61	-2.61
-2.44	-2.28	-2.11	-1.94	-1.78
-1.94	-1.69	-1.28	-0.86	-0.11
-1.53	-1.11	-0.19	0.64	2.22
-1.36	-0.78	0.39	1.56	3.64

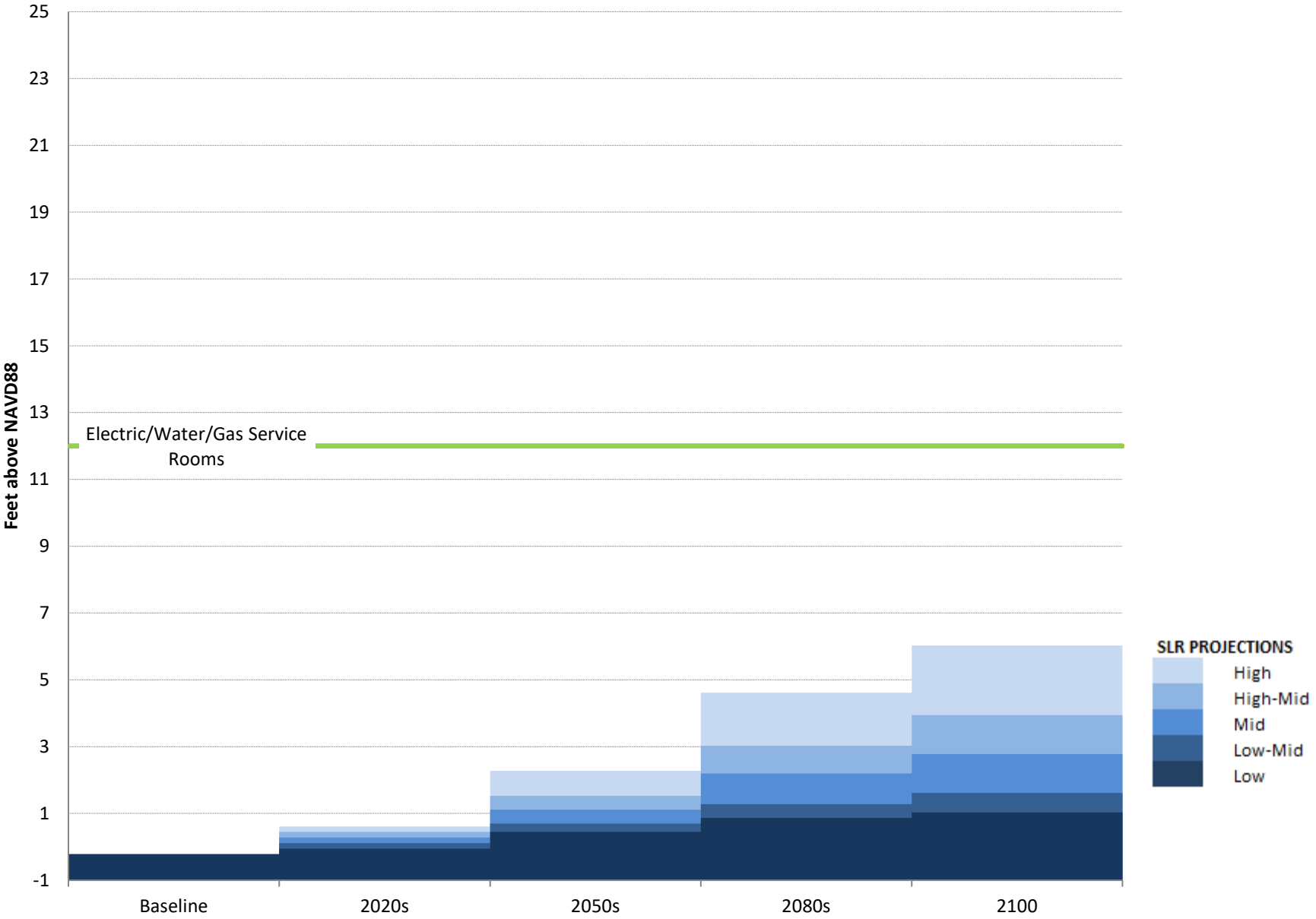
MSL+SLR (ft above NAVD88)

Low	Low-Mid	Mid	High-Mid	High
-0.22	-0.22	-0.22	-0.22	-0.22
-0.05	0.11	0.28	0.45	0.61
0.45	0.70	1.11	1.53	2.28
0.86	1.28	2.20	3.03	4.61
1.03	1.61	2.78	3.95	6.03

Mean Lower Low Water + Sea Level Rise



Mean Sea Level + Sea Level Rise



0.2% Flood Elevation + Sea Level Rise

